

WARREN POLYTECHNIC UNIVERSITY via Intelligence www.warren-news.com
T VISION & CABLE

FACTBOOK 2002


The Authoritative Reference for the Television, Cable & Electronics Industries • Stations Volume No. 70

TELEVISION
& CABLE
FACTBOOK

Volume 70

volatile world of digital communications technologies, choosing the right partner can make or break your business. Thales Broadcast & Media has the global strength and strategic vision to help you make the right business choices—and to implement them smoothly. End-to-end digital solutions provide you with a clear path to multiple profit streams. Our people and resources are dedicated to unsurpassed customer service. Great people. Great solutions. A new name in digital broadcast and multimedia.

- Terrestrial television broadcasting
- MPEG-2 and multimedia systems
- Radio broadcasting
- Antenna and mast systems
- Wireless telecommunications



This is the face
behind an
unparalleled
list of
satisfied
customers

This is
the face
that's
taking
satisfaction
higher

Great
people
behind
great
solutions

www.thales-bm.com

CLOSED
STOCKS
TK
664
.74
200
Sta
v.
UK-458-267



TELEVISION & CABLE FACTBOOK VOLUME 70

Albert Warren, Chairman, Editor & Publisher
Paul L. Warren, President
Daniel Y. Warren, Vice Chairman
Dawson B Nail, Vice President & Executive Editor

EDITORIAL & BUSINESS HEADQUARTERS

2115 Ward Court, N.W., Washington, D.C. 20037
Phones: 202-872-9200; 800-771-9202
Fax: 202-293-3435
E-mail: info@warren-news.com
Web site: http://www.warren-news.com

Editorial-Factbook/Directories

Michael C. Taliaferro, Managing Editor & Assistant Publisher—Directories
Richard D. Koch, Assistant Managing Editor & Editorial Director
Gaye Nail, Assistant Managing Editor
Susan Seiler, Senior Editor & Editorial Supervisor
Robert T. Dwyer, Senior Research Editor
Eric D. Wright, Senior Editor
Jodi E. Bucknam, Senior Editor
Mike Ray, Senior Editor
Ruth Marie Kampia, Senior Editor
Erica Mines, Associate Editor
Euan Fisk, Associate Editor
Marla Shephard, Associate Editor
Kari McGlamary, Assistant Editor

Production-Factbook/Directories

Koby Messick, Production Editor

Computer Systems-Factbook/Directories

Deborah Jacobs, Information Systems Manager
Gregory E. Jones, Database/Network Manager

Telecom Research Group

Robert Babbitz, Executive Editor
Catherine Hackett, Managing Editor
Jay Ulfelder, Research Analyst

Editorial-News

R. Michael Feazel, Managing Editor
Edie Herman, Associate Managing Editor
Patrick Ross, Associate Managing Editor
Herb Kirchoff, Senior Editor
Mary Greczyn, Senior Editor

Brigitte Greenberg, Senior Editor
Dinesh Kumar, Associate Editor
Bruce Branch, Associate Editor
Dugie Standeford, Associate Editor
John Spofford, Associate Editor
Steve Peacock, Associate Editor
Terry Lane, Assistant Editor
Matthew Jablonski, Assistant Editor
W. Pernell Smith IV, Associate Production Manager

Business

Brig Easley, Vice President & Controller
Lynn Levine, Executive Sales Director
Gina Storr, Sales & Marketing Support Director
Betty Alvine, Senior Sales & Marketing Support Specialist
Regina Williams, Sales & Marketing Support Specialist
William R. Benton, Major Sales Account Manager
Christopher H. McKinley, Account Manager
Bruce Ryan, Account Manager
Agnes Mannarelli, Account Manager
Katrina McCray, Associate Account Manager

NEW YORK BUREAU

276 Fifth Avenue, Suite 1002, New York, N.Y. 10001
Phone: 212-686-5410 Fax: 212-889-5097

Editorial

Paul Gluckman, Bureau Chief
Stephen A. Booth, Senior Editor
Mark Seavy, Senior Editor
Jeff Berman, Senior Editor
Razia Mahadeo, Editorial Assistant

CONTRIBUTING EDITOR, EUROPE

Barry Fox
22 Holmefield Court
Belize Grove, London NW3 4TT
Phone: 44-20-7722-8295
Fax: 44-20-7483-3074
E-mail: barryphox@cs.com

JAPANESE REPRESENTATIVE

Editorial and Circulation
CES International Corp.
Sumitomo Seimei Aoyama Bldg.
3-1-30 Minami Aoyama, Minato-ku
Tokyo 107-8577, Japan
Phone: 03-5413-8664

Publications & Services of Warren Communications News

TELEVISION & CABLE FACTBOOK
TELEVISION & CABLE FACTBOOK ON CD-ROM

CABLE & STATION COVERAGE ATLAS ON CD-ROM

Published Annually

TELEVISION & CABLE ACTION UPDATE

Published Weekly

TELEVISION DIGEST with CONSUMER ELECTRONICS

Published Weekly

AUDIO WEEK

COMMUNICATIONS DAILY

CONSUMER ELECTRONICS DAILY

FCC REPORT

Published Biweekly

LOCAL COMPETITION REPORT

Published Biweekly

LONG DISTANCE COMPETITION REPORT

Published Biweekly

MOBILE COMMUNICATIONS REPORT

Published Biweekly

PUBLIC BROADCASTING REPORT

Published Biweekly

SATELLITE WEEK

STATE TELEPHONE REGULATION REPORT

Published Biweekly

TELCO BUSINESS REPORT

Published Biweekly

TELECOM A.M.

Published Continually

WARREN'S CABLE REGULATION MONITOR

Published Weekly

WARREN'S WASHINGTON INTERNET DAILY

WASHINGTON TELECOM NEWSWIRE

Published Continually

DATA BY DESIGN

Electronic Distribution via Dow Jones Interactive, Dialog, NewsEdge, Lexis-Nexis, The Gale Group and via E-mail.
Copyright © 2002 by Warren Communications News.
All Rights Reserved

ISBN: 1-57696-043-9

Stations Vols. ISBN: 1-57696-044-7 & 1-57696-045-5

Cable Vols. ISBN: 1-57696-046-3 & 1-57696-047-1

ISSN: 0732-8648

It is against the law to make a copy of this publication or any portion of its content without our explicit permission. Federal copyright law (17 USC 504) makes it illegal, punishable with fines up to \$100,000 per violation plus attorney's fees. It is also illegal to input any of this publication into any computer or data retrieval system without our permission. Warren Publishing, Inc. frequently has taken action against individuals and firms that violated our copyright, or other rights, and we will continue to do so. We request that subscribers advise their status of the law and the financial penalties that will result from the copying or improper use of this publication. We welcome inquiries about additional subscriptions and we are prepared to grant authorization for certain occasional reproduction of portions of this publication, but only upon formal request to the publisher. Permission is granted to those registered with the Copyright Clearance Center to reproduce this publication for \$3.75 per page. Send payments to Copyright Clearance Center, 222 Rosewood Dr., Danvers, MA 01923. Phone: 503-750-8400. For additional subscriptions, please contact our Sales Dept. at 800-771-9202.

WITHDRAWN FROM
RYERSON LIBRARY

Index to Sections

Television & Cable Factbook No. 70

TV STATIONS VOLUME

Section A

Applications Pending for U.S. Analog Television Stations	A-1638
Call Letters (U.S.)	A-7
Construction Permits for U.S. Analog Television Stations	A-1624
Digital Construction Permits and Applications Pending for U.S. Television Stations	A-1639
Ownership of U.S. Commercial Television Stations	A-1701
Television Market Rankings (Nielsen)	A-1
Television Stations, Commercial	A-18
Television Stations, Public/Educational	A-1545

Section B

Low Power Television Stations	B-1
Low Power Ownership	B-117
Television Translators	B-155
Translators Owned & Operated by Television Stations	B-279

Section C

Channel Allocations—UHF & VHF	C-1
Foreign Language Programming	C-36
Market Affiliations	C-32
Nielsen Geographic Regions Summary	C-39
Parent/Satellite Stations	C-2
Television Stations on Air	C-1
TV Households by States and Counties	C-40
Unused Channel Allocations	C-28

CABLE SYSTEMS VOLUME

Section D

Call Letters (U.S.)	D-1
Cable Systems	D-11
Cable System Consolidations & Deletions	D-1519
Cable Ownership	D-1525

Section E

Instructional Television Fixed Service	E-48
MDS (Multipoint Distribution Service)	E-1
MMDS (Multichannel Multipoint Distribution Service)	E-11

Section F

Brokerage & Financing Services	F-79
Management & Technical Consulting Services	F-87
Pay TV & Satellite Services	F-1
Program Sources & Services	F-49

Section G

Abbreviations	G-11
Cable Penetration State by State	G-3
Channel Capacity of Cable Systems	G-2
Estimated Growth of the Cable Industry	G-1
Glossary of Cable Terms	G-17
Largest U.S. Cable Systems	G-4
Nielsen Cable TV Household Estimates	G-9
U.S. Cable Systems by Subscriber Size	G-2

Professional Cards

ENGINEERING & CONSULTING SERVICES ►

AFCCE
ASSOCIATION OF FEDERAL COMMUNICATIONS CONSULTING ENGINEERS
P.O. Box 19333
20th Street Station
Washington, D.C. 20036
(703) 591-0110, Fax (703) 591-0115
<http://www.afcce.org>

CARL T. JONES CORPORATION

CONSULTING ENGINEERS
7901 YARNWOOD COURT
SPRINGFIELD, VA 22155
(703) 569-7704
MEMBER AFCCE

COHEN, DIPPELL AND EVERIST, P.C.
CONSULTING ENGINEERS
Since 1937
1300 "L" STREET, N.W., SUITE 1100
WASHINGTON, D.C. 20005
(202) 898-0111
FAX (202) 898-0895
cdepc@worldnet.att.net
Member AFCCE

Your Professional Card here reaches the industry all year round

For information contact:
Gene Edwards

WARREN COMMUNICATIONS NEWS
2115 Ward Court, N.W.
Washington, DC 20037
800-771-9202

du Treil, Lundin & Rackley, Inc.
Consulting Engineers

201 Fletcher Avenue
Sarasota, Florida 34236
Phone: (941) 329-6000
FAX: (941) 329-6030
www.dlr.com
MEMBER AFCCE

HAMMETT & EDISON, INC.
CONSULTING ENGINEERS
SAN FRANCISCO

707/996-5200
202/396-5200 DC
707/996-5280 facsimile

HE member AFCCE
www.h-e.com

Highlight your company by placing a professional card in the Television & Cable Factbook

For information call
WARREN COMMUNICATIONS NEWS
2115 Ward Court, N.W.
Washington, DC 20037
800-771-9202, Fax 202-293-3435
e-mail: info@warren-news.com

BROADCAST & MULTIMEDIA SERVICES ►

THALES

BROADCAST & MULTIMEDIA

Thales Broadcast & Multimedia - U.S. Headquarters
MASSACHUSETTS: 104 Feeding Hills Rd., Southwick, MA 01077.
Phone: 413-569-0116. Fax: 413-569-0679.

VIRGINIA: 601 N. Fairfax St., Suite 160, Alexandria, VA 22314.
Phone: 703-838-5655. Fax: 703-838-1687.

Thales Broadcast & Multimedia - Global Headquarters
FRANCE: 1, Rue de l'Hautil Conflans 78700 France
Phone: 33-1-34-90-31-00
Fax: 33-1-34-90-30-00

Thales Broadcast & Multimedia - Wireless Solutions
PENNSYLVANIA: 395 Oakhill Road, Mountaintop, PA 18707.
Phones: 570-474-6751; 800-266-9283. Fax: 570-474-5469.

Thales Broadcast & Multimedia - Overseas Subsidiaries
GERMANY: Ohmweg, 11-15, D-68197 Mannheim
Phone: 49-621-8101-1. Fax: 49-621-8101-290.

SWITZERLAND: Bahnhofstrasse, Turgi CH-5300,
Phone: 41-56-299-44-44. Fax: 41-56-288-11-25.

Manufactures transmission equipment for both radio & TV broadcasting. Designs, develops, manufactures & markets broadcast systems for public or private broadcasters.

Web site: <http://www.thales-bm.com>

They're setting the rules for the Internet.

We're watching.



www.warren-news.com

Internet copyright and intellectual property; taxation, fraud and e-commerce regulation; privacy, pornography and the First Amendment; antitrust and domain name administration...

Like it or not, rules are being set right now involving these and dozens of other crucial Internet issues. Some may be resolved by industry self-regulation, but others are proving just too attractive for lawmakers and regulators at all levels -- federal, state, and even local.

Washington Internet Daily covers and uncovers the rulemaking process as it's happening, wherever it happens -- on Capitol Hill; at the Justice Department or in the courts; at the SEC, the Federal Communications Commission or the Federal Trade Commission.

Everywhere. Every day.

**Get It First
Get It Right**

**WARREN'S
Washington Internet Daily**


For more information or a FREE 2 week trial subscription, contact our sales department at 1-800-771-9202 or sales@warren-news.com.

Index to Contents

Television & Cable Factbook No. 70

A

A & E	F-3	AMC (American Movie Classics)	F-4
Abbreviations	G-11	American Movie Classics (AMC)	F-4
ABC Inc.	F-49	American Production Services	F-87
David Abraham & Co. LLC	F-79	American Religious Town Hall Meeting	F-50
AccentHealth	F-49	American Sports Wire (BSPN)	F-4
Access-The Education Station	F-3	American Telemarketing Specialists Inc.	F-87
AccuWeather Inc.	F-49	American Transcommunications Inc.	F-87
ACG Communications	F-49	America One Television	F-4
ACN TV (America's Collectibles Network)	F-3	America's Leading Indies Network (ALIN-TV)	F-50
Action America: The Solution Network	F-3	ALIN-TV (America's Leading Indies Network)	F-50
Action-Plus Cable Marketing	F-87	America's Store	F-4
Act III/AARP Channel	F-3	America's Voice	F-4
ACTV	F-3	Americom Radio Brokers	F-79
Adler Media Inc.	F-49	Amit	F-50
Advanswers Media Programming	F-49	ANA Television Network	F-4
Advertisers Broadcasting Co.	F-49	Anchor Pacific Corp.	F-50, F-87
AEI Music Network	F-3	Andrews Entertainment	F-50
Aetna Life & Casualty Co.	F-79	Animal Planet	F-4
AFI Filmworks	F-49	The Animation People Ltd.	F-50
AGC/United Learning	F-49	Antenna Satellite TV/USA	F-4
AgDay Television	F-49	Ray Anthony Enterprises	F-50
Agency For Instructional Technology	F-49	Anthropology Programming & Entertainment	F-4
Ailes Communications Inc.	F-49	APA International Film Distributors Inc.	F-50
AirCraft Music Library	F-49	AP All News Radio	F-4
A-J Contracting Co. Inc.	F-87	Applause Networks Inc.	F-4
The Aker Partners Inc.	F-87	Applications Pending (Analog Television Stations)	A-1625
Alden Films/Films of the Nations	F-49	Applications Pending (Digital Television Stations)	A-1639
All American Television Inc.	F-49	Archdiocese of Baltimore	F-50
Allegro Productions Inc.	F-49	Archive Films Inc.	F-50
John E. Allen Inc.	F-50	Arizona News Channel	F-4
Allied Capital Corp.	F-79	Armenian Film Foundation	F-50
Allied Vaughn	F-50	Army And Air Force Hometown News Service	F-50
Allison Payment Systems	F-87	ART America	F-5
All Mobile Video Inc.	F-50	Artisan Entertainment	F-50
All News Channel	F-3	Arts & Antiques Network	F-5
All TV Services Inc.	F-87	Asianet	F-5
Alta Communications	F-79	Asian Television Network (ATN)	F-5
Alta Sierra Communications	F-87	AsiaOne Network	F-5
AM Communications	F-87	ASN-Atlantic Satellite Network	F-5
AMC's American Pop	F-3	Associated Press	F-50
American Artists Entertainment Corp.	F-50	Associated Television International	F-50
American European Consulting Co. Inc.	F-87	Ata Information Systems Inc.	F-79
American Independent Network Inc.	F-4	Atlanta Interfaith Broadcasters (AIB Cable Network)	F-5
The American Jewish Committee	F-50	Atlantic Video Inc.	F-51
American Legal Network	F-4	Atlantis Productions	F-51
American Media	F-87	ATV: Advertising Television	F-5
American Motion Pictures/American Production Services	F-50	ATV Broadcast Consulting Inc.	F-87
		Auction Television Network	F-5
		Audience Research & Development	F-87



Dave Bell Associates Inc.	F-51
Michael S. Berkowitz & Associates	F-88
Berks County News 5	F-5
Best Film & Video Corp.	F-51
BET: Black Entertainment Television (BET)	F-5
BET Action Pay-Per-View	F-6
BET on Jazz	F-6
BET Soundz	F-6
BIA Capital Corp.	F-79
BIA Consulting Inc.	F-88
The Big Fights Inc.	F-51
Bijou Productions	F-51
Biznet/U.S. Chamber of Commerce	F-51
BKN Kids Network	F-51
Blackburn & Co. Inc.	F-79
Black Starz!	F-6
Black Women's TV	F-6
Blair Media Inc.	F-88
Blazer Vision	F-6
Bloomberg Information TV	F-6
Bloomberg News Radio	F-6
James L. Bloxham	F-88
BMG Music Publishing Canada Inc.	F-51
BMI (Broadcast Music Inc.)	F-52
B-Movie Channel	F-5
The Boeing Co.	F-51
Bohbot Entertainment & Media Inc	F-51
Bond & Pecaro Inc.	F-88
Bond & Pecaro	F-80
Bonjour USA	F-6
Bonneville Communications	F-52
BookNet	F-6
Book TV	F-6
Boomerang	F-6
Boosey & Hawkes Inc.	F-52
Booth Research Services Inc.	F-88
Booz, Allen & Hamilton Inc.	F-88
Bortz Media & Sports Group	F-88
Boston Ventures Management Inc.	F-80
Frank Boyle & Co. LLC	F-80
Bozell Worldwide Inc.	F-52
Bradley Broadcast Sales	F-88
Bralley/Morrow Inc.	F-80
Bravo!	F-7
Bray Studios Inc.	F-52
Fred Briskin & Associates	F-52
British Independent Television Enterprises (BRITE)	F-52
British Information Services	F-52
British Telecom of North America	F-88
Broadband Media Communications Inc.	F-88
Broadcast-Cable Associates Inc.	F-88
Broadcast Music Inc. (BMI)	F-52
Broadcast News Ltd.	F-52
Broadcast Services Inc. (B.S.I.)	F-88
Broadcast Standards Inc.	F-52
Broad Street Ventures	F-88
Broadway Television Network	F-7

AUS Consultants	F-87
The Austin Co.	F-87
Australian Television Services Ltd.	F-51
Automotive Television Network (ATN)	F-5
ATN (Automotive Television Network)	F-5
Aviation Systems Associates Inc.	F-87
Avpro Inc.	F-79
AXON	F-5
Aydin Corp.	F-87

B

Baker Scott & Co. Executive Search	F-88
Balboa Capital	F-79
Bandelier Inc.	F-51
Bank of America N.T. & S.A.	F-79
Bank of Montreal	F-79
The Bank of New York	F-79
Barclays Bank PLC	F-79
Baron Enterprises Inc.	F-51
Baron Services	F-51
Baruch Entertainment	F-51
Bass Group	F-51
Batjac Productions Inc.	F-51
Bavaria Film GmbH	F-51
Bay News 9	F-5
BBC America	F-5
BBC Worldwide	F-51
BCI Commcor	F-88
Beck International Corp.	F-51

Broadway Video Inc.	F-52
Brokerage & Financing Companies	F-79
Stuart N. Brotman Communications	F-88
Les Brown	F-88
Bulkley Capital LP	F-80
Burrud Productions Inc.	F-52
Business Broker Associates	F-80
BusinessVision	F-7
BuyMedia Inc.	F-80
Buzzco Associates Inc.	F-52

C

C-3D Digital	F-7
Cable 5 News	F-7
Cable Ad Ventures	F-88
Cable Charts	G-1
Cable Engineering Inc.	F-88
Cable Films & Cable Video	F-52
Cable In The Classroom	F-7
CableLabs	F-89
Cable Management Services	F-89
Cablemasters Corp.	F-89
Cable Maven Enterprises	F-89
Cable Media Associates	F-80, F-89
Cable System Owners	D-1525
Cablepro Services Corp.	F-89
Cable Radio Network	F-7
C-SPAN (Cable Satellite Public Affairs Network)	F-7
Cable Satellite Public Affairs Network (C-SPAN 1, 2 & 3)	F-7
Cable Search Associates	F-89
Cable System Consolidations and Deletions	D-1519
Cable System Owners	D-1525
Cable Systems	D-11
Alabama	D-11
Alaska	D-45
Arizona	D-51
Arkansas	D-65
California	D-99
Colorado	D-159
Connecticut	D-185
Delaware	D-191
District of Columbia	D-193
Florida	D-195

COHEN, DIPPELL AND EVERIST, P.C.
 CONSULTING ENGINEERS
 Domestic and International Communications
 Since 1937

1300 "L" STREET, N.W.
 SUITE 1100
 WASHINGTON, D.C. 20005

PHONE: (202) 898-0111
 FAX: (202) 898-0895
 E-MAIL: cdepc@worldnet.att.net

Member AFCCE

Georgia	D-235
Guam	D-1517
Hawaii	D-275
Idaho	D-279
Illinois	D-289
Indiana	D-369
Iowa	D-413
Kansas	D-477
Kentucky	D-527
Louisiana	D-565
Maine	D-589
Maryland	D-607
Massachusetts	D-617
Michigan	D-635
Minnesota	D-695
Mississippi	D-743
Missouri	D-765
Montana	D-823
Nebraska	D-839
Nevada	D-877
New Hampshire	D-885
New Jersey	D-895
New Mexico	D-907
New York	D-919
North Carolina	D-957
North Dakota	D-991
Ohio	D-1005
Oklahoma	D-1065
Oregon	D-1111
Pennsylvania	D-1131
Puerto Rico	D-1515
Rhode Island	D-1191
South Carolina	D-1195
South Dakota	D-1217
Tennessee	D-1237
Texas	D-1259

BOND & PECARO

PROVIDING APPRAISALS, FEASIBILITY STUDIES,
 EXPERT TESTIMONY, AND RELATED FINANCIAL SERVICES
 TO THE COMMUNICATIONS AND TECHNOLOGY INDUSTRIES

1920 N STREET, N.W. • SUITE 350 • WASHINGTON, D.C. 20036 • (202) 775-8870 • FAX (202) 775-0175
 e-mail: bp@bondpecaro.com • website: www.bondpecaro.com



CABLE CONSTRUCTORS, INC.

construction and engineering 1-800-338-9299

quality service performed on a timely basis

Utah	D-1365	Cavalier Computer Services Inc.	F-89
Vermont	D-1379	CBC (Canadian Broadcasting Corp.)	F-52
Virgin Islands	D-1517	CBC International Sales	F-53
Virginia	D-1385	CB Communication Inc.	F-89
Washington	D-1411	C. B. Distribution Co.	F-53
West Virginia	D-1437	CBS News	F-54
Wisconsin	D-1467	CCMS Inc.	F-89
Wyoming	D-1505	CCTV-4, China Central Television	F-8
Cable System Services	F-89	Celtic Vision	F-8
Cable System Survey Co.	F-89	Central Florida News 13	F-8
Cable Technologies International Inc.	F-89	Central Office of Information	F-54
Cable Terms (Glossary)	G-17	CFCN Television	F-54
Cable TV Network of New Jersey (CTN)	F-7	Chadboum Marcath Inc.	F-89
Cable Video Entertainment Inc.	F-52	Chaisson & Co. Inc.	F-80
Callahan & Associates International LLC	F-80	Channel 500	F-8
Call Letters (U.S. TV Stations)	A-7	Channel 4 San Diego	F-8
Cambodian Channel	F-7	Channel Korea	F-8
Camelot Entertainment Sales Inc.	F-52	Channel One	F-8
Campbell Media Research	F-89	Chapman/Leonard Studio & Production Center	F-54
Steve Campus Productions Inc.	F-52	Charts (Cable)	G-1
Camrac Studios	F-52	Charts (TV)	C-1
Canadian Broadcasting Corp.	F-52	Chat Television	F-9
Canadian Learning Television	F-7	ChicagoLand Television News	F-9
Canal D	F-8	Children's Fashion Network	F-9
Canales N.	F-8	Children's Television Workshop	F-54
Cancom	F-8	China Shopping Network	F-9
Candid Camera Inc.	F-53	Chinese Communication Channel	F-9
Cannell Entertainment	F-53	Chinese Television Network	F-9
Capital Off Track Betting Television Network	F-8	ChristianNet	F-9
Capitol Television Inc.	F-53	Christian Television Network	F-54
George Carlson & Associates	F-53	The Christophers Inc.	F-54
Carolina Christian Broadcasting Inc.	F-53	CHR Solutions	F-89
Carolina Global Maps	F-89	The Church Federation of Greater Indianapolis	F-54
Carousel Films Inc.	F-53	Church of the Nazarene	F-54
Carrafiello, Diehl & Associates Inc.	F-53	Church World Service/CROP	F-54
Carr Nickey & Co.	F-80	Church World Service & Witness	F-54
William B. Carr & Associates Inc.	F-89	Cigna Investments Inc.	F-80
Cartoon Network	F-8	Cinar Films Inc.	F-54
Cartoon Network Tambien en Espanol	F-8	Cinecraft Productions Inc.	F-54
Casablanca IV	F-53	Cine-Groupe	F-54
Cascom International Inc.	F-53	Cinema Arts Inc.	F-54
Castle Hill Television	F-53	Cine Magnetics Video & Digital Laboratories	F-54
Catalog Channel	F-8	Cinema Source	F-54
Catalogue TV	F-8	Cinemax	F-9
Catalyst Production Services	F-53	Cinemax Selecciones	F-9
Cathedral Films & Video	F-53	Citibank N.A.	F-80
Catholic Communication Campaign	F-53	Citytv	F-9
Catholic Television Network	F-8	CKYT-Cable Kentucky Television	F-9
CATV Design Associates Inc.	F-89	Dick Clark Productions Inc.	F-54
CATV Subscriber Services Inc.	F-89	Donald K. Clark Inc.	F-80
		Classic Arts Showcase	F-9
		Cleveland Minority Cable Channel/CTN	F-9
		C.L.I. Max	F-89
		CMT Canada	F-9
		CMT: Country Music Television (Latin America)	F-9
		CMT: Country Music Television (Asia/Pacific Rim)	F-9
		CN8: The Comcast Network	F-10



J. MULLINS
& ASSOCIATES

**SALES & SERVICE OF
MICROWAVE & SATELLITE
BROADCAST EQUIPMENT**

800.769.6803
www.jmullinsandassociates.com
Newburyport, MA 01950

COHEN, DIPPELL AND EVERIST, P.C.
CONSULTING ENGINEERS
Domestic and International Communications
Since 1937

1300 "L" STREET, N.W.
SUITE 1100
WASHINGTON, D.C. 20005

PHONE: (202) 898-0111
FAX: (202) 898-0895
E-MAIL: cdepc@worldnet.att.net


Member AFCCE

CNBC	F-10
CNBC Syndication	F-54
c/net: The Computer Network	F-7
CNN	F-10
CNN en Espanol	F-10
CNN/fr	F-10
CNN International	F-10
CNN Newsource Sales Inc.	F-54
CNNRadio	F-10
CNN Radio Noticias	F-10
CNN/SI	F-10
CNWG-10	F-10
Coast Telecourses	F-54
Coaxial Analysts Inc.	F-89
Coaxial International Inc.	F-89
CobbCorp LLC	F-80
Coe Film Associates Inc.	F-55
Collectors Channel	F-11
College & School Network (CSN)	F-11
College Bowl Co. Inc.	F-55
College Entertainment Network	F-11
Kingsley Colton & Associates	F-55
Columbia Tristar Television Group	F-55
Columbia Tristar Television Distribution	F-55
Columbine JDS Systems Inc.	F-90
Comcast SportsNet DC	F-11
Comcast SportsNet Philly	F-11
Comedy Central	F-11
Comedy Network	F-11
Comex Worldwide Corp.	F-90
Commonwealth Information Services Inc.	F-90
Communication Properties Inc. (CPI)	F-90
Communication Resources/Media Brokers	F-80
Communications Data Group	F-90
Communications Engineering	F-90
Communications Equity Associates LLC	F-90
Communications Financial Services Inc.	F-80
Communications Pro Search	F-90
Communication Technologies Inc.	F-90
Compro Productions	F-55
Computer Utilities of the Ozarks Inc.	F-90
Computer Television Network	F-11
Comsearch	F-90
Comsonics Inc.	F-90
Comtel Video Services Inc.	F-55, F-90
Concordia Publishing House	F-55
Conley & Associates	F-81, F-90
Construction Permits (Television Stations)	A-1621
Construction Permits & Applications (Digital Television Stations)	A-1639
Consolidated Film Industries	F-55

Consulate General of the Netherlands	F-55
Consumer Resource Network (CRN)	F-11
CRN (Consumer Resource Network)	F-11
Continental Film Productions Corp.	F-55
Conus Communications	F-55
Cooper & Lybrand	F-90
Coral Pictures Corp.	F-55
Corelli-Jacobs Recording Inc.	F-55
CoreStates Bank N.A.	F-81
Cornwall Associates	F-90
Cosmopolitan Channel	F-11
Cossette Productions	F-55
CMT Country Music Television (CMT)	F-9
County Television Network San Diego	F-11
Court TV	F-11
Covenant House	F-55
Thomas Craven Film Corp.	F-55
Creative Controls	F-90
Creative International Activities Ltd.	F-55
Credit Protection Association Inc.	F-90
The Crime Channel	F-55
Crisler Company	F-81
CROP (Church World Service)	F-54
Crosspoint	F-56
Crown International Pictures Inc.	F-56
Crystal Cathedral Ministries	F-56
Crystal Computer Corp.	F-91
Crystal Pictures Inc.	F-56
CS Communications Inc.	F-91
CSG Systems Inc.	F-91
C-SPAN Audio Networks	F-7
C-Span Extra	F-7
CTIC Associates Inc.	F-91
CTN-Christian Television Network	F-12
CTV News 1	F-12
CTV Pay-Per-View Sports	F-12
CTV Spcrtstnet	F-12
CTV Television Network	F-56
CTW (Children's Television Workshop)	F-54
Steve Currie Associates	F-91
Dan Curtis Productions Inc.	F-56
Custom Films/Video Inc.	F-56
CVN-Caribbean Music Television	F-12

D

Daniels & Associates	F-81
Daniels Location Services	F-56
dapTV Associates	F-56
Dataworld Inc.	F-91
Day of Discovery	F-56



DBC Signal	F-12
Deep Dish TV Network	F-12
Deer River Group	F-81
The Deer River Group	F-91
Deloitte & Touche	F-91
Deluxe Laboratories	F-56
DES Associates	F-81
Deutsche Welle TV	F-12
Devilleier-Donagan Enterprises LP	F-56
De Wolfe Music Library	F-56
DG Systems	F-56
Diamond P Production Group	F-56
Digi-Rom	F-91
Digital Force	F-91
Direct to You	F-12
Discovery Channel	F-12
Discovery Channel Africa	F-12
Discovery Channel Asia	F-12
Discovery Channel Australia	F-12
Discovery Channel Brasil	F-13
Discovery Channel Canada	F-13
Discovery Channel Europe	F-13
Discovery Channel Germany	F-13
Discovery Channel India	F-13
Discovery Channel Italy	F-13
Discovery Channel Japan	F-13
Discovery Channel Latin America-Iberia	F-13
Discovery Channel Middle East	F-13
Discovery Digital Networks	F-13
Discovery Home and Leisure	F-14
DIVA	F-14
DIY (Do-It-Yourself)	F-14
DLT Entertainment Ltd.	F-56
DMX Music	F-14
DMX Music Canada	F-14
Donaldson Lufkin & Jenrette	F-81
Dow Jones Broadcasting	F-56
Dow Jones Newswires	F-56
DreamShop	F-14
Drew Associates Inc.	F-56
DSI Video Systems	F-91
DST Innovis	F-91
DTA Carlson Inc.	F-91
Du Art Film & Video	F-56
Michael Dunn Productions	F-56
Dyco Electronics Inc.	F-91
Dynocomm Sports	F-57

E

Earl Owensby Studios	F-57
----------------------	------

Ebbets Field Productions	F-57
EBS International	F-81
ECO	F-14
Ecumenical TV Channel	F-14
EDEFX Group Inc.	F-57
Eden Broadcast Services Inc.	F-81
EDS	F-91
EDS Cable Television Services	F-91
Educable Channel	F-14
Educational & Entertainment Network	F-14
Ed-Venture Films	F-57
Ralph Edwards/Stu Billett Productions	F-57
EDX	F-91
EI Entertainment Television	F-14
EI Canal del Tiempo	F-14
EI Dorado Communications	F-91
Electro Rent	F-91
Bert Elliott Sound Inc.	F-57
Don Elliott Productions	F-57
Ellis Entertainment Corp.	F-57
J. B. Emerson & Associates	F-91
EMI Communications	F-57
Emirates Dubai Television (EDTV)	F-15
EDTV (Emirates Dubai Television)	F-15
Empire Sports Network	F-15
Encore Entertainment	F-57
Encyclopaedia Britannica Educational Corp.	F-57
Engel Marketing	F-57
Enoki Films USA Inc.	F-57
The Environmental Television Network	F-57
EPG (The Electronic Program Guide)	F-39
EPG Jr. (Electronic Program Guide Jr.)	F-39
The Episcopal Radio-TV Foundation	F-57
ESPN Classic	F-15
ESPNNews	F-15
ESPN Extra	F-15
ESPN Full Court	F-15
ESPN GamePlan	F-15
ESPN2	F-15
ESPN	F-15
ESPN Now	F-15
ESPNoI	F-15
ESPNSportsTicker	F-15
E Squared Inc.	F-57
ETC-Erotic Television Clips	F-16
ETC w/CareerTrack	F-16
Eternal Word TV Network (EWTN)	F-16
Ethnic-American Broadcasting	F-16
EUE/Screen Gems	F-57
Eurocinema Interactive Theater	F-16
Evening News Broadcasting Co.	F-57
Event Entertainment	F-16
EWTN (Eternal Word TV Network)	F-16
Executive Communications Inc.	F-92
The Executive Television Workshop Inc.	F-92
William A. Exline Inc.	F-81
Expanded Entertainment	F-57

Extasy	F-16
Exxxotica	F-16
Eyemark Entertainment	F-57
E.Y.R. Programs Inc.	F-57

F

FAD TV: Fashion & Design Television	F-16
Fahnestock & Co. Inc.	F-81
Faith For Today	F-58
FamilyNet	F-58
FamilyNet	F-16
Family Theater Productions.	F-58
FamilyWare Inc.	F-92
Farkas Films Inc.	F-58, F-92
Fashion Network	F-16
Richard Feiner & Co. Inc.	F-58
Toni Ficalora Productions	F-58
Filmack Studios	F-58
Film Core Distribution	F-58
Film Producers Pilot Network	F-16
Films Afield	F-58
Films Five Inc.	F-58
Films for Educators/Films for Television.	F-58
Films of India	F-58
Filmtreat International Corp.	F-58
Film World Entertainments Inc.	F-58
Filmworld TV & Films Around The World Inc.	F-58
Financing & Brokerage Companies	F-79
Fine Art Productions, Richie Suraci Pictures Multimedia, Interactive	F-58
The Finova Group Inc.	F-81
Fiore Films Inc.	F-58
First Film and Tape Inc.	F-58
First Light/TMW Media	F-58
The First National Bank of Chicago	F-81
Norman Fischer & Associates Inc.	F-81, F-92
Fleet Banking	F-81
FleetBoston Financial Corp.	F-81
FLIX	F-16
Florida's News Channel	F-16
FMX Cable FM System	F-16
Food Network	F-16
Paul Dean Ford, Broadcast Engineering Consultant	F-92
Richard A. Foreman Associates Inc.	F-81
Robert H. Forward & Associates	F-92
Foursquare Communications Inc.	F-92
Fox Family Channel	F-16
Fox Lorber Associates	F-58
Fox Movie Channel	F-17
FoxNet.	F-17
Fox News Channel	F-17
Fox Sports Net	F-17
Fox Sports World.	F-17
Fox Sports World Espanol	F-17
Foxwood Communications Inc.	F-92
Franey, Parr & Muha	F-92
Sandy Frank Entertainment Inc.	F-58
Lionel L. Fray & Assoc. Inc.	F-92

COHEN, DIPPELL AND EVERIST, P.C.
CONSULTING ENGINEERS
Domestic and International Communications
Since 1937

1300 "L" STREET, N.W.
SUITE 1100
WASHINGTON, D.C. 20005

PHONE: (202) 898-0111
FAX: (202) 898-0895
E-MAIL: cdepc@worldnet.att.net


Member AFCCE

Freedom Sports Network	F-58
Free Speech TV	F-18
The Fremantle Corp.	F-58
Jim French Design Shop	F-92
Fries Sales Co.	F-59
Peter Froehlich & Co.	F-92
FUMC Television Ministries	F-59
Fun & Games Network (FGN)	F-18
Furman Selz Inc.	F-81
FX Networks Inc.	F-18

G

Galavision Cable Network	F-18
Galaxy Broadcasting System	F-59
The Game Show Network.	F-18
Gaming Entertainment Television (GET)	F-18
GET (Gaming Entertainment Television)	F-18
Gammon Media Brokers LLC	F-81
Clifton Gardiner & Co.	F-81
Gari Communications Inc.	F-59
Frank Gari Productions Inc.	F-92
GAS	F-18
Gateway Films/Vision Video	F-59
Gavel to Gavel	F-18
Gay Entertainment Television	F-18
Gaylord Syndicom	F-59
GE Marketing Inc.	F-92
GEMS Television.	F-18
General Electric Capital Corp.	F-81
General Instrument Consulting	F-92
Generic Computer Systems	F-92
James R. George Inc.	F-81
Georgia U.S. Data Services	F-92
Gerren Television Network	F-59
Ginsburg Multimedia Educational Services	F-92
Global Village Network	F-18
Globecast	F-59
Globo TV Network-Brazil	F-59
Glossary of Cable Terms	G-16
Golden Books Entertainment Group	F-59
Jeff Gold Productions Inc.	F-59
Gold Line	F-92
The Samuel Goldwyn Television Co.	F-59
Golf TV	F-59
GonzoX	F-18
GoodLife TV Network	F-18
Good News Network	F-18
Goodson Price Productions	F-59
Goodway Group	F-92
The Gordon Group	F-82, F-92

	<p>CUSTOMER SERVICE CALL CENTERS</p>
	<p>Complete Front Office • Off-Hours & Overflow Service • Emergencies & Disaster Service • Inbound Sales & Order Taking • Automated Services Telemarketing</p>
<p>(800) 331-6074 www.altasierra.com</p>	

	<p>SALES & SERVICE OF MICROWAVE & SATELLITE BROADCAST EQUIPMENT</p>
	<p>800.769.6803 www.jmullinsandassociates.com Newburyport, MA 01950</p>

Gospel Communications International	F-59
Gould Entertainment Corp.	F-59
W. John Grandy	F-82
Sherry Grant Enterprises Inc.	F-59
Gray-Schwartz Enterprises Inc.	F-60
Great American Country	F-19
Great Lakes Data Systems Inc.	F-92
Great Plains National (GPN)	F-60
Greek Radio Network	F-19
Charles Greene Associates	F-82
The Art Greenfield Co.	F-60
Frederick G. Griffin PC, Consulting Engineer	F-93
Sherman Grinberg Film Libraries Inc.	F-60
GRTV Network	F-19
Gruntal & Co. Inc.	F-82
GSTV/N.A.	F-19
GTE Government Systems	F-93
GT Group	F-60
Gwinnett News & Entertainment Television	F-19

H

Alfred Haber Inc.	F-60
Hague & Company	F-82, F-93
Hallmark Channel	F-19
John Hancock Mutual Life Insurance Co.	F-82
Hanna-Barbera Cartoons Inc.	F-60
Hanson & Associates	F-82
Larry Harmon Pictures Corp.	F-60
Harmony Gold USA Inc.	F-60
The Hartley Film Foundation Inc.	F-60
Hastad Engineering Company	F-93
Michael E. Hasty & Associates	F-93
Havas Leasing Co.	F-93
HBO (Home Box Office)	F-19
HBO Enterprises	F-60
HBO Studio Productions	F-60
Headline News	F-19
F. P. Healy & Co. Inc.	F-93
Hearst Broadcasting Productions	F-60
Hearst Entertainment	F-60
Norman Hecht Research Inc.	F-93
Heller Financial Inc.	F-82
Helvey & Associates Inc.	F-82
Hemingway Broadcasting Co.	F-60
Henninger Capitol	F-60
Henry-Gill Inc.	F-93
The Ted Hepburn Co.	F-82
HGTV	F-19
HGTV Canada	F-19
R. Miller Hicks & Co.	F-82

R. Miller Hicks & Company	F-93
High Performance Television: TRAX	F-43
Hispanic Television Network	F-19
History Channel International	F-20
History Television	F-20
Hobby Craft Interactive	F-20
Hoffman-Schutz Media Capital Inc.	F-82
Hollywood Newsreel Syndicate Inc.	F-60
Hollywood Vaults Inc.	F-60
The Holt Corp	F-82
Homearts Network	F-20
Home Box Office (HBO)	F-19
Home Collector Network	F-20
Home Improvement Channel	F-20
HomeMed Channel	F-20
Home Shopping en Espanol	F-20
Home Shopping Network (HSN)	F-20, F-60
Home Treatre	F-20
HomeView	F-20
Richard Honoroff Music	F-60
Hot Choice	F-20
HPC Puckett & Co.	F-82
HSN (Home Shopping Network)	F-60
HTV	F-20
Hughes Television Network Inc.	F-60
J. C. Humke and Associates Inc.	F-93

I

ICM Artists Ltd.	F-60
ICTV	F-20
IDC Services Inc.	F-93
ilifetv	F-20
John Iltis Associates	F-93
Immad Ecvs	F-93
IMNTV	F-20
ImOn.comTV	F-93
Impact Productions	F-61
iN DEMAND	F-20
Independent Film Channel	F-21
In Focus Communications	F-61
InfomerciaTV	F-21
The Inspirational Network	F-61
The Institute For Rehabilitation & Research	F-61
Institute of Audio Research	F-93
Instructional Television Stations (ITFS)	E-48
Integrys Holdings LLC	F-93
Intelligent Management Solutions Inc. (IMS)	F-93
Interactive Channel	F-21
Interactive Conferencing Network	F-61
The Interactive Health Network Inc. (Healthnet)	F-21

Interama Inc.	F-61
Intercontinental Televideo Inc.	F-93
The Interface Group	F-93
Intermedia Arts Minnesota	F-61
Intermedia Arts Minnesota	F-93
International Channel	F-21
International Communications Group Inc.	F-93
International Contact Inc.	F-61
International Creative Management Inc.	F-94
International Home Entertainment	F-61
International Lutheran Laymens League	F-61
International Media Associates	F-61
International Program Consultants Inc.	F-61
International Tele-Film	F-61
International Television (Indian Channel)	F-21
Indian Channel (International Television)	F-21
International Video Communications Inc.	F-61
Intersound Inc.	F-61
Intertainer	F-21
Intronet	F-21
Intro TV	F-21
Iowa Cable Network	F-22
Iris Films Inc.	F-61
Israeli International TV Network	F-22
Italtoons Corp.	F-61
ITFS (Instructional Television Stations)	E-48
The <i>It Is Written</i> Telecast	F-61
Ivanhoe Broadcast News Inc.	F-61
IVN Communications Inc.	F-61

J

Jade Channel Satellite Service	F-22
Janus Films Co.	F-61
Jay Inc.	F-62
J.E.D. Productions Corp.	F-62
Jefferson-Pilot Sports	F-62
The Jewish Chautauqua Society	F-62
Jewish Television Network (JTN)	F-22
Jock Talk TV	F-22
Johnson Publishing Co. Inc.	F-62
The Jones Group Ltd.	F-82
Mike Jones Film Corp.	F-62
Jorgenson Broadcast Brokerage Inc.	F-82

COHEN, DIPPELL AND EVERIST, P.C.
CONSULTING ENGINEERS
 Domestic and International Communications
 Since 1937

1300 "L" STREET, N.W.
 SUITE 1100
 WASHINGTON, D.C. 20005

PHONE: (202) 898-0111
 FAX: (202) 898-0895
 E-MAIL: cdepc@worldnet.att.net

Member AFCEE

Journal Graphics Inc.	F-62
JTN (Jewish Television Network)	F-22
Juntunen Media Group Inc.	F-62

K

Kagan Media Appraisals Inc.	F-82, F-94
Kalba International Inc.	F-94
Kaleidoscope Network Inc.	F-22
Kalil & Co. Inc.	F-82
Kamen Audio Productions Inc.	F-62
Kane Reece Associates Inc.	F-82, F-94
Robert Keeshan Associates Inc.	F-62
M. A. Kempner Inc.	F-62
Kepper, Tupper & Co.	F-82
Key Corporate Capital Inc.	F-82
King World Productions	F-62
Klein &	F-62
Walter J. Klein Co. Ltd.	F-62
KLRU-Too	F-22
K-MTN Television	F-22
Knowledge Network	F-22
Knowles Media Brokerage Services	F-82
Kozacko Media Services	F-82
Kreklow Film & Television	F-62
KTLA Los Angeles	F-22
Kultur International Films Inc.	F-62
KUSA Productions	F-62
Kushner Locke Co. Inc.	F-62

L

N. Lee Lacy/Associates	F-62
Ladbroke Racing Network	F-22
The Landsburg Co.	F-62
Lapco Communications	F-62, F-94
Larsen & Co.	F-62

KANE REECE

ASSOCIATES, INC.

VALUATION, MANAGEMENT & TECHNICAL CONSULTANTS
a Global Practice

**Serving the Broadcast, Cable, Entertainment, Programming, Publishing, Sports Teams & Venues,
 Telecommunications & Wireless Industries**

- | | | |
|---|--|--|
| <ul style="list-style-type: none"> • Appraisals & Valuations • Business Planning/Financing Presentations • Buy/Sell Agreements • Cable TV Franchise Renewals/Transfers • Economic Damage Studies | <ul style="list-style-type: none"> • Fairness/Solvency Opinions • Feasibility Studies • Financial & Technical Due Diligence • Litigation Support/Expert Testimony • Management & Engineering Consulting | <ul style="list-style-type: none"> • Market/Opinion Research • Project/System Management • Property Tax Compliance & Control • Strategic/Technical Assessments • Operations Performance Assessments |
|---|--|--|

822 South Avenue West Westfield, NJ 07090-1460 908.317.5757 fax: 908.317.4434 <http://www.kanerece.com>

	SALES & SERVICE OF MICROWAVE & SATELLITE BROADCAST EQUIPMENT
	800.769.6803
	www.jmullinsandassociates.com
	Newburyport, MA 01950

H.B. LaRue Media Brokers	F-82
LaserPacific Media Corp.	F-62
Las Vegas Entertainment Network	F-22
Las Vegas Television Network	F-22
The Latham Foundation	F-63
LaTV	F-22
Robert Lawrence Enterprises	F-63
Lazard Freres & Co.	F-83
LDS News Service	F-63
LEAP (Learn, Earn, Prosper)	F-22
Learn Incorporated.	F-63
Learning & Skills Television of Alberta.	F-23
Le Canal Vie	F-22
Lechman & Johnson Inc.	F-94
Le Reseau des Sports	F-22
LeSea Broadcasting Network.	F-63
Lear Levin Productions.	F-63
Levinson Associates.	F-63
Richard C. Levy & Assoc.	F-63
Library Literacy Channel	F-23
Lieb Productions.	F-63
Life Network	F-23
Life Newsvision	F-23
Lifestyle Magazine	F-63
Lifetime	F-23
Lifetime Movie Network	F-23
Lilac Productions	F-63
The Stephen T. Lindberg Co.	F-83, F-94
Linsman Film	F-63
Lions Gate Entertainment.	F-63
Arthur D. Little Inc.	F-94
Little Leaguers Sports/News Network	F-23
Litton Syndications	F-63
Local Cable Weather	F-23
Local News Network	F-23
Locomotion	F-23
London Television Service	F-63
Look/Scuba	F-63

Low Power Television Stations (LPTV)	B-1
Low Power Television Station Owners	B-117
Lyndal Entertainment/Lancer Distributors	F-63
Lynx Images Inc.	F-63

M

Madison Dearborn Partners Inc.	F-83
Madison Green Entertainment Sales Inc.	F-63
Frank N. Magid Associates Inc.	F-94
MAGNET (The Magazine Network)	F-41
Magnetic Image Inc.	F-63
Madison Square Garden Network (MSGN)	F-23
The Jack Maloney Co.	F-83
Management & Technical Consulting Services	F-87
Marathon Entertainment	F-63
The M/A/R/C Group	F-94
Marketing Stratagem	F-94
Marquee Entertainment	F-63
Marshall Marketing & Communications	F-94
Martz Media Inc.	F-83
Maryknoll Fathers & Brothers	F-63
Matejka Cable Recovery Inc.	F-95
Mauck & Associates Inc.	F-95
Mayo Communications Inc.	F-83
Maysles Films Inc.	F-64
MBC Network	F-24
McDougall	F-64
McGuane Studio Inc.	F-64
McHugh & Hoffman Inc.	F-95
McIntyre B. K. & Associates	F-95
Edward R. McKenna	F-83
McLaughlin, Piven, Vogel Media Services	F-64
McM Communications	F-64
MDL Systems	F-95
MDS (Multipoint Distribution Systems)	E-1
MDS Stations	E-1
R. E. Meador & Associates	F-83, F-95
Meadowlane Enterprises Inc.	F-64
Media Acquisitions Inc.	F-83
Media Broadcast Network Inc.	F-24
Media/Communications Partners	F-83
Media Communications Group Inc.	F-95
Medialink	F-64, F-95
Media Management Resources	F-95
MediaOne 3	F-24

MICROWAVE SERVICE CORPORATION

Microwave Radio - Rental + Sales + Service

165c Tremont Street
Melrose, MA 02176

www.microwaveservice.com

PHONE: (781) 662-5400
FAX: (781) 665-9499

MediaOne News F-24
 Media/Professional Insurance F-95
 Media Services Group Inc. F-83
 Media Technology Ltd. F-95
 Media Venture Partners. F-83
 Medstar Television Inc. F-64
 Menair Media International Inc. F-64
 Lee Mendelson Film Productions F-64
 Mennonite Media Services F-64
 Mercer Management Consulting Inc. F-95
 Merion Associates F-83, F-95
 MeteoMedia/The Weather Network F-24
 Metro F-24
 MetroChannels F-24
 Metro Learning Center F-24
 Metro Sports F-24
 Metro Traffic & Weather F-24
 Metrowest Communications Group Inc. F-64, F-95
 MGM Worldwide Television Group F-64
 MG/Perin Inc. F-64
 MGS Services F-64
 Miami Valley Channel F-24
 Michigan Government Television F-24
 MICR Data Systems F-95
 Midwest Sports Channel F-24
 Milestone Media Partners LLC F-83
 Military Network Inc. F-24
 Miller & Associates F-83, F-95
 Warren Miller Entertainment F-64
 Milner-Fenwick Inc. F-64
 Minnesota House & Senate Television F-25
 Missouri Southern Educational Television F-25
 The Mr. Wizard Institute F-64
 X. W. Mitchell & Associates. F-95
 MLJ Inc. F-95
 MLS/ESPN Shootout. F-25
 MMDS (Multichannel Multipoint Distribution Systems) E-10
 Modern Sound Pictures Inc. F-64
 Moffitt-Lee Productions F-65
 Montcalm F-83
 Mony F-83
 Moody Broadcasting Network F-25
 George Moore & Associates Inc. F-83

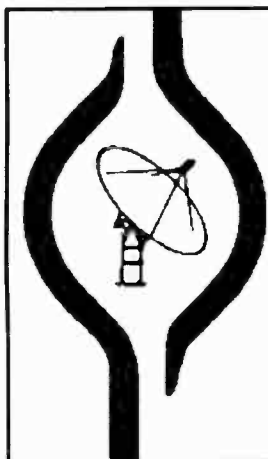
COHEN, DIPPELL AND EVERIST, P.C.
 CONSULTING ENGINEERS
 Domestic and International Communications
 Since 1937

1300 "L" STREET, N.W.
 SUITE 1100
 WASHINGTON, D.C. 20005

PHONE: (202) 898-0111
 FAX: (202) 898-0895
 E-MAIL: cdepcc@worldnet.att.net

Member AFCCE

More TV Cable Network F-25
 Morris Television & Video F-65
 William Morris Agency Inc. F-65
 Lawrence L. Morton Associates F-95
 Motion Picture Co. Inc. F-95
 Moviecraft Inc. F-65
 MovieLink F-25
 MovieMax! F-25
 Moviepix F-25
 MOVIEplex F-25
 MRCA Information Services F-95
 MSI Telecom Consultants Group F-95
 MSNBC F-25
 MSNBC Weather by Intellicast F-25
 MTV2: Music Television F-26
 MTV Latin America F-25
 MTV: Music Television F-25
 MTV Networks Europe F-26
 MuchMoreMusic. F-26
 Muchmusic Network (Canada) F-26
 MuchMusic USA. F-26
 Muller Media Inc. F-65
 Multichannel Multipoint Distribution Systems (MMDS) E-11
 Multicomm Sciences International Inc. F-95
 Multi-Image Network. F-65
 MultiMax F-26
 MultiMedia Broadcast Investment Corp. F-83
 Multimedia Marketing Group Inc. F-95
 Multipoint Distribution Systems (MDS) E-1
 Muscular Dystrophy Association F-65
 Music Choice F-26
 Musimax & Musiqueplus F-26
 Mutual Broadcasting System F-26
 MVI Post F-65
 Myers International F-96



MULTICOM, INC.
ONE SOURCE FOR CABLE TV EQUIPMENT

<ul style="list-style-type: none"> * SCIENTIFIC ATLANTA * DRAKE * TIMES FIBER * SADELCO * PICO MACOM * BLONDER TONGUE 	<ul style="list-style-type: none"> * HEADEND EQUIPMENT * COAX CABLE * AMPLIFIERS * SIGNAL METERS * CONNECTORS * TAPS & PASSIVES
---	---

800-423-2594 * (407) 331-7779 * FAX (407) 339-0204
 website <http://www.multicominc.com>
 email multicom@multicominc.com

MICROWAVE SERVICE

Corporation

Microwave Radio - Rental + Sales + Service

165c Tremont Street

Phone: (781) 662-5400

Melrose, MA 02176

Fax: (781) 665-9499

N

Nancys Network	F-26
Narragansett Capital Inc.	F-83
Narrative Television Network	F-27
NASA TV	F-27
Nathan Associates Inc.	F-96
National and International Sales Television Network - STN	F-35
National Broadcasting Co. (NBC)	F-65
National City Bank Of Indiana	F-84
National Council of Churches	F-65
National Economic Research Associates Inc.	F-96
National Film Board of Canada	F-65
National Geographic Television	F-65
National Geographic Channel	F-27
National Guard Bureau	F-65
National Health Network	F-27
National Jewish TV (NJT)	F-27
National Mobile Television	F-65, F-96
National Technical Information Service	F-65
National Telsat Inc.	F-96
National Weather Network	F-27
NationsBank	F-84
Native American Nations Network	F-27
Naval Media Center	F-65
The Navigator Group	F-96
Navy Office of Information (OI-03)	F-65
NBA.com TV	F-27
NBC (National Broadcasting Co.)	F-65
NBC Enterprises Inc.	F-66
NESN (New England Sports Network)	F-27
Netlink International	F-27
NetVideoNetworks	F-27
Network Music	F-66
Network One (N-1)	F-27
Newberger Greenberg & Assoc.	F-96
David Newborg & Associates Inc.	F-96
New Commerce Communications	F-84
New Culture Network	F-27
New England Cable News	F-27
New England Media Inc.	F-84
New England Sports Network (NESN)	F-27
Newhoff-Blumberg Inc.	F-66
New Investment Channel	F-27
New Research Group	F-96
News Plus	F-66
News/Broadcast Network Inc.	F-66
Newschannel 8	F-28
News Channel 15	F-28
New Science Network	F-28

News Plus	F-28
News 12 Connecticut	F-28
News 12 Long Island	F-28
News 12 New Jersey	F-28
News 12 The Bronx	F-28
News 12 Westchester	F-28
Newswatch on Channel 15	F-28
Newsworld International	F-28
Newton Media Associates Inc.	F-66
New Visions Syndications Inc.	F-66
New York 1 News	F-28
New York Racing Channel	F-28
NFL Films Inc.	F-66
NGN (Nippon Golden Network)	F-29
Nick At Nite	F-28
Nickelodeon	F-29
Nick Too	F-29
Nippon Golden Network (NGN)	F-29
NJT (National Jewish TV)	F-27
NMT-JCP Inc.	F-66
Noble Productions Inc./Distribution	F-66
Noggin	F-29
N-1 (Network One)	F-27
Norflicks Productions Ltd.	F-66
North Country Radio	F-96
Northeast Video Productions	F-66
Northwest Cable News	F-29
Northwestern Inc.	F-66
NST Network Services Inc.	F-96
NTN Entertainment Network	F-29
NTV Studio Productions	F-66
NTV Studios	F-96
NUE-TV	F-29
NVC Arts	F-66

O

Oasis TV Inc.	F-29, F-66
Odyssey-Hellenic Canacian Television Network	F-29
Ogletree Productions	F-66
OGM Music	F-66
Ohio News Network	F-29
Olelo	F-29
Ole-TV Network	F-29
Omnisphere Productions Inc.	F-66
On The Air Production Studios	F-66
Optimum Online	F-29
Opus 1 Production Music Library	F-96
Orange County Newschannel	F-30
ORB TV	F-30
Orion Newtwork Systems Inc.	F-96
Orion Television	F-66
Ornstein Communications Assoc.	F-84, F-96
Our Time Communications	F-30
Our World Television	F-30
Outdoor Life Network	F-30
Outdoor Life Network (Canada)	F-30
Outdoors, Motorsports & Collectibles Network (OMC)	F-30

Shop At Home F-33
 ShopNBC F-34
 Showcase Television F-34
 Showplace Broadcasting F-70
 Showtime F-34
 The Sillerman Companies F-84
 W. Lee Simmons & Associates Inc. F-98
 SingleVision F-34
 SiTV F-34
 Six News Now F-34
 62nd Street Productions F-70
 Skaggs Telecommunications Service F-70
 SK & A Research Inc. F-98
 Skyview World Media F-70
 David A. Smirnoff F-70
 Smith & Fisher F-98
 Smithills MultiMedia Systems Inc. F-98
 Sneak Prevue LLC F-34
 Cynthia Snyder Public Relations F-70
 SoapNet F-34
 Society of Portuguese Television F-34
 Softwright LLC F-98
 Somat Publishing Ltd. F-70
 Sony Classical F-70
 Sony Pictures Entertainment F-70
 South Asian Television-SATV F-34
 Space Television Network F-35
 Space-The Imagination Station F-35
 Rick Spalla Video Productions F-70
 Spanish Television Services Inc. F-70
 SpanPro Inc. F-98
 Spectra Image Systems Inc. F-70
 Speedvision F-35
 Aaron Spelling Productions Inc. F-70
 Spice F-35
 Sporting News Radio F-35
 Sportlite Films/Video F-70
 Sportscope Plus F-35
 Sports Legends/Berl Rotfeld Productions Inc. F-70
 Sports PPV F-35
 Sportsvue F-35
 Howard E. Stark F-84
 Starnet F-70
 StarSight F-35
 Star-TV F-35
 STARZ! F-35
 Starz Encore Super Pak F-35
 State Street Bank F-84
 John D. Stebbins Co. F-85
 Sterling Institute Inc. F-98
 Stern Telecommunications Corp. F-98
 Stickdog Information Service Co. F-71
 STN - National and International Singles Television Network F-35
 Stone & Youngblood F-98
 Stonegate Capital Group LLC F-85
 Storyvision Network F-35
 Marty Stouffer Productions Ltd. F-71

COHEN, DIPPELL AND EVERIST, P.C.
 CONSULTING ENGINEERS
 Domestic and International Communications
 Since 1937

1300 "L" STREET, N.W.
 SUITE 1100
 WASHINGTON, D.C. 20005

PHONE: (202) 898-0111
 FAX: (202) 898-0895
 E-MAIL: cdepc@worldnet.att.net

Member AFCCE

Strata Marketing F-98
 The Strategis Group F-85
 Streeterville Studios F-71
 Structural Systems Technology Inc. F-98
 Student Film Network F-36
 Studios USA Domestic Television F-71
 Style F-36
 Style TV F-36
 Suburban Cable Regional Service F-36
 Sudboro Productions F-71
 Joe Sullivan & Associates, Inc. F-98
 Sunbow Productions F-71
 Sundance Channel F-36
 Sunrise Media LLC & Alvin H. Perlmutter Inc. F-71
 Sunshine Network F-36
 Superchannel F-36
 Superior Promotions Home Video Inc. F-71
 Sur Network F-36
 Survival Anglia Ltd. F-71
 Swain Film & Video F-71
 Allen Swift Inc. F-71
 Systems West F-98
 Szabo Associates Inc. Media Collection Professionals F-98

T

Tailford Cooper Inc. F-98
 Talent Exchange F-71
 Talentvision (A division of Fairchild TV Ltd.) F-36
 Talk Internetwork Inc. F-36
 Talkline Communications TV Network F-36
 Talkline Communications Radio Network F-36
 Talk-TV F-36
 Taylor Subscription Talk F-36
 Taylor Satellite Talk F-36
 TBN (Trinity Broadcasting Network) F-43
 TBS Superstation F-37
 TCM (Turner Classic Movies) F-44
 T-C Specialties Co. F-98
 Teaching Learning Network F-37
 Technical & Management Consulting Services F-87
 Technisonic Studios Inc. F-71
 Techtv F-37
 TE Consulting Inc. F-98
 The Tel A Cast Group F-71
 TelAmerica Media Inc. F-71
 Telecare F-37
 Telecom Distribution Services Corp. F-99
 Telecom Productions Inc. F-71
 Telefilm Canada F-71
 Telegenic Entertainment Inc. F-71

Outdoors With Archie Phillips F-66
 Ovation-The Arts Network F-30
 Jim Owens & Associates Inc. F-67
 Owners of Cable Systems D-1525
 Owners of Low Power Television Stations B-117
 Owners of Television Stations A-1701
 Oxygen F-30

P

P.A.C.E. F-30
 PandaAmerica Shopping Network F-30
 P & P Mediaworks Ltd. F-96
 Pantomime Pictures Inc. F-67
 Paramount Advertiser Services F-67
 Paramount Designs Inc. F-97
 Paramount Television Group F-67
 Paramount Television Network Production F-67
 Parenting Satellite Television Network (PSTN) F-30
 Pathe Pictures Inc. F-67
 Patrick Communications LLC F-97
 Patterson Studios Inc. F-67
 Paulist Productions F-67
 Pax TV F-30
 Pay TV & Satellite Services F-1
 PBS Kids Channel F-30
 PBS Video F-67
 PCN (Pennsylvania Cable Network) F-31
 PCNC (Pittsburgh Cable News Channel) F-31
 PeachStar Education Services F-31
 Peckham Productions Inc. F-67
 Pennebaker Associates Inc. F-67
 Penn National Racing Alive (TELEBET) F-31
 Pennsylvania Cable Network (PCN) F-31
 Penthouse PPV Service F-31
 Peregrine Communications F-67
 Perennial Pictures Film F-67
 Donald A. Perry & Associates Inc. F-84
 The Personnel Laboratory Inc. F-97
 Philadelphia Park Live F-31
 The Phoenix Communications Group F-67
 Phoenix Entertainment Group Inc. F-67
 Phoenix Films & Video F-67
 Photobition Bonded Services Inc. F-67
 Pikes Peak Community College F-31
 Pilot Productions Inc. F-68
 PIN (Product Information Network) F-32
 Pittsburgh Cable News Channel (PCNC) F-31
 Play & Win Channel F-31
 Playboy TV F-31
 Playboy TV En Espanol F-31
 Playhouse Pictures F-68
 Pleasure F-31
 PNC Bank F-84
 Point of View Productions F-68
 PolyGram Television F-68
 Power Link F-31
 Praise Television F-31

COHEN, DIPPELL AND EVERIST, P.C.
 CONSULTING ENGINEERS
 Domestic and International Communications
 Since 1937

1300 "L" STREET, N.W.
 SUITE 1100
 WASHINGTON, D.C. 20005

PHONE: (202) 898-0111
 FAX: (202) 898-0895
 E-MAIL: odepc@worldnet.att.net

Member AFCCE

PR Associates F-97
 Prayer Channel F-31
 Premier Horse Network F-31
 Prime Sports Radio F-31
 PrimeTime 24 F-32
 Prime TV F-32
 Producers Pilot Network F-32
 Product Information Network (PIN) F-32
 Production & Satellite Services Inc. (PSSI) F-68, F-97
 The Production Studio Inc. F-68
 ProductVision Inc. F-68
 Professional Engineers & Associates F-97
 The Program Exchange F-68
 Program Sources & Services F-49
 Promark F-68
 Prostar F-97
 PSTN (Parenting Satellite Television Network) F-30
 Public Media Home Vision F-68
 Public Interest Video Network F-32
 Public Media Incorporated Television F-68
 Pulse 24 F-32
 Pyramid Media F-68

Q

Q Financial Group/Cable Factors F-84
 The Ward L. Quaal Co. F-97
 Quantum Media International Inc. F-68
 Quartet International Inc. F-68
 Quest F-32
 QVC F-32

R

Radio & Television Packagers Inc. F-68
 RAI International F-32
 RAI Italia F-32
 Raleigh Studios F-68
 RAM Control F-97
 RATNET (Rural Alaska Television Network) F-33
 Raycom Sports F-68
 Stan Raymond & Associates Inc. F-84
 RCH Cable F-97
 RCI Systems Inc. F-97
 RCW Associates F-97
 RDI (Reseau de l'Information) F-32
 Red Ryder Enterprises Inc. F-68
 Reel Media International F-68
 Reeltime Distributing Corp. F-69
 Reeves A/V Systems Inc. F-69, F-97
 Regal Studios F-69

Index to Contents

Index to Contents

COHEN, DIPPELL AND EVERIST, P.C.
CONSULTING ENGINEERS
Domestic and International Communications
Since 1937

1300 "L" STREET, N.W.
SUITE 1100
WASHINGTON, D.C. 20005

Member AFCCE

PHONE: (202) 898-0111
FAX: (202) 898-0895
E-MAIL: cdepc@worldnet.att.net



J. MULLINS
& ASSOCIATES

SALES & SERVICE OF
MICROWAVE & SATELLITE
BROADCAST EQUIPMENT

800.769.6803

www.jmullinsandassociates.com
Newburyport, MA 01950

Travel Channel Latin America	F-43
Travelview International	F-72
TRAX: High Performance Television	F-43
Treehouse TV	F-43
Tribeca Film Center	F-72
Tribune Entertainment Co.	F-72
Tribune Media Services	F-99
Trimark Television	F-72
Trinity Broadcasting Network (TBN)	F-43
TRIO	F-43
Tristar Television	F-72
TriState Media	F-43
Troma Inc.	F-72
True Blue	F-44
Turner Broadcasting System Inc.	F-72
Turner Classic Movies (TCM)	F-44
Turner Network TV (TNT)	F-44
Turner South	F-44
TV Asia	F-44
TV Bingo Network	F-44
TVE Internacional	F-45
TV5, La Television Internationale	F-45
TV Guide Channel	F-44
TV Guide Interactive Inc.	F-44
TV Guide Online	F-44
TV Japan	F-45
TV Land	F-45
TV Mart	F-45
TVM Video & Monitor Canada Inc.	F-72
TVN Digital Cable Television	F-45
TVN Entertainment	F-45
TVN Satellite Theater	F-45
TV Ontario/Ontario Educational Communications Authority	F-45
TVOntario	F-72
TWW	F-45
Twentieth Century-Fox	F-73
Twentieth Century-Fox/Motion Television Distribution Inc.	F-73
Twentieth Century Fox TV International Inc.	F-73

U


Ulster Television Plc	F-73
Union Syndicale de la Production Audiovisuelle (USPA)	F-73
Unison	F-73
United Nations	F-73
United Film Enterprises Inc.	F-73
United Methodist Communications	F-73
United Press International (UPI)	F-73
United Recovery Systems	F-99
Unitel Video Inc.	F-73
Universal Television	F-73

University of Southern California	F-73
Univision	F-45, F-73, F-99
Unum Life Insurance Co.	F-85
Unusual Films	F-73
UPA Productions of America	F-73
UPI (United Press International)	F-73
Up with People	F-73
URU TV & The Earthcast Network	F-45
USA Cable	F-46
USA 800 Inc.	F-99
U.S. Department of Agriculture, Office of Communications	F-73
U.S. Dept. of Commerce	F-99

V

Valentino Music Library	F-73
Valuation Research Corp.	F-85
VanHuss Media Services Inc.	F-85
T. J. Vaughan & Associates	F-99
Vaughn Communications	F-73
VDP Inc.	F-99
VEBO Productions	F-73
Vega Associates Inc.	F-99
The Richard Vega Group	F-85, F-99
Venard Films Ltd./Farm Film Foundation	F-73
Venevision International Inc.	F-73
Verastar	F-99
Veritas Productions Inc.	F-74
Veronis, Suhler & Associates Inc.	F-85
VH1	F-46
Viacom Inc.	F-74
Viasource Communications Inc.	F-100
Vickerman-Zachary-Miller	F-100
Vidcom Corp.	F-74
Video-Cinema Films Inc.	F-74
Video Catalog Channel	F-46
Video Communications Inc. (VCI)	F-100
Video Edition Inc.	F-74
Video Enterprises Inc.	F-74
Video Express Productions	F-74
Videofashion	F-74
Video Lines Mobile Production Inc.	F-74
Videomark	F-74
Video Ordnance Inc.	F-74
Video Probe Index Inc.	F-100
Video Rola	F-46
Video Seat	F-46
Video West Productions	F-74
Videoworks	F-74
Vidistrib Inc.	F-74
Viewer's Choice Canada	F-46

TELEVISION & CABLE
ACTION UPDATE
*The Authoritative Newsletter of Actions Affecting
 Broadcasting and Cable Activities*
 For Information, call 800-771-9202

 **J. MULLINS
 & ASSOCIATES**

**SALES & SERVICE OF
 MICROWAVE & SATELLITE
 BROADCAST EQUIPMENT**
 800.769.6803
 www.jmullinsandassociates.com
 Newburyport, MA 01950

Regional News Network	F-32
Earl Reilly Enterprises	F-84
Rembrandt Films	F-69
Renegade Productions Inc.	F-69
Reseau de l'Information (RDI)	F-32
Resort Sports Network	F-32
Reuters Ltd.	F-69
Rhode Island News Channel	F-32
Rhode Island Statewide Interconnect	F-32
Rhodes Productions	F-69
Gordon Rice Associates	F-84
Rice Communications	F-97
Rio de la Plata	F-33
Ritmo Son	F-33
Ritzel Communications Inc.	F-84
Riviera Productions	F-69
RKO Pictures	F-69
R News	F-32
Road Runner	F-33
Robinson/Jeffrey Associates Inc.	F-84
Rock Associates Inc.	F-97
Rock TV	F-33
Peter Rodgers Organization	F-69
George Rodman Associates	F-97
Rogers Engineering	F-97
Lawrence H. Rogers II—General Management Consultants	F-97
The Roland Co.	F-69
George Romano Ltd.	F-84
Robert Rosenheim Associates	F-69
Jack Rourke Productions	F-69
Rowe International Inc.	F-69
RPS Communications	F-97
RTP-USA	F-33
RTV: The RadioTV Network	F-33
Rumbaut & Co. Inc.	F-84
Rural Alaska Television Network (RATNET)	F-33

Russian Television Network	F-33
RW Productions	F-69

S

Saban Entertainment	F-69
Salon TV	F-33
Howard W. Sams & Co.	F-97
Sanders & Co.	F-84
San Diego's News Channel 15	F-33
Sandler Capital Management	F-84
SAT Corp.	F-97
Satellite Network Systems Inc.	F-69
Sheldon Satin Associates Inc.	F-97
Satterfield and Perry Inc.	F-84
Scenic Cable Network Inc.	F-69
David Schaefer & Co.	F-69
Lou Scheimer Productions	F-69
Science Television	F-33
The Sci-Fi Channel	F-33
Scola	F-33
Scott & Co.	F-69
SCTN Teleproductions	F-69
R. I. Sculky Enterprises	F-98
Sear Sound	F-69
SecaGraphics Engineering & Design LLC	F-98
Seminar TV	F-33
SEMO Communications Inc.	F-98
Senior Citizens Television Network	F-33
September Productions	F-69
Sesac Inc.	F-70
Seven Network Australia	F-70
SFM Media Corp.	F-70
Shalom USA America	F-33
Shepherds Chapel Network	F-33
Burt Sherwood & Associates Inc.	F-84

KANE REECE
 ASSOCIATES, INC.

VALUATION, MANAGEMENT & TECHNICAL CONSULTANTS

a Global Practice

**Serving the Broadcast, Cable, Entertainment, Programming, Publishing, Sports Teams & Venues,
 Telecommunications & Wireless Industries**

- | | | |
|---|---------------------------------------|--------------------------------------|
| • Appraisals & Valuations | • Fairness/Solvency Opinions | • Market/Opinion Research |
| • Business Planning/Financing Presentations | • Feasibility Studies | • Project/System Management |
| • Buy/Sell Agreements | • Financial & Technical Due Diligence | • Property Tax Compliance & Control |
| • Cable TV Franchise Renewals/Transfers | • Litigation Support/Expert Testimony | • Strategic/Technical Assessments |
| • Economic Damage Studies | • Management & Engineering Consulting | • Operations Performance Assessments |

822 South Avenue West Westfield, NJ 07090-1460 908.317.5757 fax: 908.317.4434 http://www.kanereece.com



**SALES & SERVICE OF
MICROWAVE & SATELLITE
BROADCAST EQUIPMENT**

800.769.6803
www.jmullinsandassociates.com
Newburyport, MA 01950

COHEN, DIPPELL AND EVERIST, P.C.
CONSULTING ENGINEERS
Domestic and International Communications
Since 1937

1300 "L" STREET, N.W.
SUITE 1100
WASHINGTON, D.C. 20005

PHONE: (202) 898-0111
FAX: (202) 898-0895
E-MAIL: cdepc@worldnet.att.net

Member AFCCE

Vision Design Teleproductions	F-74
Vision TV: Canada's Faith Network	F-46
Vista Street Entertainment	F-74
Vitac	F-100
Vital Learning	F-74
Viva Television Network Inc.	F-46
Voila	F-47

W

Wade Productions Inc.	F-74
Wallach Entertainment	F-74
Waller Capital Corp.	F-85
Walt Disney Company	F-74
Walt Disney Studios	F-75
Ward Productions Inc.	F-75
The Warehouse Recording Studio	F-75
Warner Bros. Animation Inc.	F-75
Warner Bros. Domestic Cable Distribution	F-75
Warner Brothers Television	F-76
Warner Brothers Domestic Television Distribution	F-75
Warren & Morris Ltd.	F-100
Warren Communications News	F-100
Washington Information Group Ltd.	F-100
WCVB-TV	F-76
Weathernews Oceanroutes Inc.	F-76
Weatherscan by the Weather Channel	F-47
WebMD Television	F-47
Web SportsNet	F-47
Evan Weiner Productions	F-76
Weiss Global Enterprises	F-76
J. N. Wells & Company Inc.	F-85
Western Instructional Television Inc.	F-76
Western International Syndication	F-76
Western Technical Services	F-100
Weston Woods Studios Inc.	F-76
West Side Films Inc.	F-76
Edward Wetter & Co. Inc.	F-85
WE: Women's Entertainment	F-47
WFMT Radio Networks	F-47
WGN Cable/UVTV Satellite Group	F-47
Williams & Associates	F-100
Williams Vyvx Inc.	F-100
Wisconsin Sports Network	F-47
Wisdom Media	F-47

Robert Wold Co.	F-100
Sid Woloshin Inc.	F-76
The Wolper Organization Inc.	F-76
Wood & Co. Inc.	F-85
World Championship Wrestling	F-47, F-76
World Cinema	F-47
World Class Video	F-76
WorldGate Service	F-47
World Harvest Television	F-47
WorldJazz	F-47
World Shopping Network	F-47
Worldview Entertainment Inc.	F-76
Worldvision Enterprises Inc.	F-76
Worldwide Entertainment Corp.	F-77
World Wrestling Federation	F-47, F-77
Worship Network	F-47
WPA Film Library	F-77
WPHL-TV	F-77
WPIX New York	F-47
WQED Pittsburgh	F-77
W. R. S. Motion Picture & Video Labs	F-77
WRWB (WB16)	F-48
WSI Corp.	F-100
WTEM Sports Radio	F-48
WTN (Women's Television Network)	F-48
WTTW Channel 11	F-77
WW Associates	F-85
WWF (World Wrestling Federation)	F-77
Walter S. Wydro Consultants	F-85, F-100
Wyman & Associates Inc.	F-100
Steve Wyman & Associates Inc.	F-85

X

XTV	F-48
---------------	------

Y

Y & R Advertising	F-77
Yesterday USA	F-48
Jim Young & Associates Inc.	F-100
YTV Canada	F-48

Z

Zachry Associates Inc.	F-77
--------------------------------	------

Shop At Home F-33
 ShopNBC F-34
 Showcase Television F-34
 Showplace Broadcasting F-70
 Showtime F-34
 The Sillerman Companies F-84
 W. Lee Simmons & Associates Inc. F-98
 SingleVision F-34
 SiTV F-34
 Six News Now F-34
 62nd Street Productions F-70
 Skaggs Telecommunications Service F-70
 SK & A Research Inc. F-98
 Skyview World Media F-70
 David A. Smirnoff F-70
 Smith & Fisher F-98
 Smithills MultiMedia Systems Inc. F-98
 Sneak Prevue LLC F-34
 Cynthia Snyder Public Relations F-70
 SoapNet F-34
 Society of Portuguese Television F-34
 Softwright LLC F-98
 Somat Publishing Ltd. F-70
 Sony Classical F-70
 Sony Pictures Entertainment F-70
 South Asian Television-SATV F-34
 Space Television Network F-35
 Space-The Imagination Station F-35
 Rick Spalla Video Productions F-70
 Spanish Television Services Inc. F-70
 SpanPro Inc. F-98
 Spectra Image Systems Inc. F-70
 Speedvision F-35
 Aaron Spelling Productions Inc. F-70
 Spice F-35
 Sporting News Radio F-35
 Sportlite Films/Video F-70
 Sportscope Plus F-35
 Sports Legends/Berl Rottfeld Productions Inc. F-70
 Sports PPV F-35
 Sportsvue F-35
 Howard E. Stark F-84
 Starnet F-70
 StarSight F-35
 Star-TV F-35
 STARZ! F-35
 Starz Encore Super Pak F-35
 State Street Bank F-84
 John D. Stebbins Co. F-85
 Sterling Institute Inc. F-98
 Stern Telecommunications Corp. F-98
 Stickdog Information Service Co. F-71
 STN - National and International Singles Television Network F-35
 Stone & Youngblood F-98
 Stonegate Capital Group LLC F-85
 Storyvision Network F-35
 Marty Stouffer Productions Ltd. F-71

COHEN, DIPPELL AND EVERIST, P.C.
 CONSULTING ENGINEERS
 Domestic and International Communications
 Since 1937

1300 "L" STREET, N.W.
 SUITE 1100
 WASHINGTON, D.C. 20005

PHONE: (202) 898-0111
 FAX: (202) 898-0895
 E-MAIL: cdepc@worldnet.att.net

Member AFCCE

Strata Marketing F-98
 The Strategis Group F-85
 Streeterville Studios F-71
 Structural Systems Technology Inc. F-98
 Student Film Network F-36
 Studios USA Domestic Television F-71
 Style F-36
 Style TV F-36
 Suburban Cable Regional Service F-36
 Sudboro Productions F-71
 Joe Sullivan & Associates, Inc. F-98
 Sunbow Productions F-71
 Sundance Channel F-36
 Sunrise Media LLC & Alvin H. Perlmutter Inc. F-71
 Sunshine Network F-36
 Superchannel F-36
 Superior Promotions Home Video Inc. F-71
 Sur Network F-36
 Survival Anglia Ltd. F-71
 Swain Film & Video F-71
 Allen Swift Inc. F-71
 Systems West F-98
 Szabo Associates Inc. Media Collection Professionals F-98

T

Tailford Cooper Inc. F-98
 Talent Exchange F-71
 Talentvision (A division of Fairchild TV Ltd.) F-36
 Talk Internetwork Inc. F-36
 Talkline Communications TV Network F-36
 Talkline Communications Radio Network F-36
 Talk-TV F-36
 Taylor Subscription Talk F-36
 Taylor Satellite Talk F-36
 TBN (Trinity Broadcasting Network) F-43
 TBS Superstation F-37
 TCM (Turner Classic Movies) F-44
 T-C Specialties Co. F-98
 Teaching Learning Network F-37
 Technical & Management Consulting Services F-87
 Technisonic Studios Inc. F-71
 Techtv F-37
 TE Consulting Inc. F-98
 The Tel A Cast Group F-71
 TelAmerica Media Inc. F-71
 Telecare F-37
 Telecom Distribution Services Corp. F-99
 Telecom Productions Inc. F-71
 Telefilm Canada F-71
 Telegenic Entertainment Inc. F-71

Index to Advertisers TV Stations Volume

Alpha Technologies	vi, x	KES, Klungness Electronic Supply	xx
Alta Sierra Communications	xii	Marconi Applied Technologies	ii (Vol. 1)
Bond & Pecaro, Inc.	vii	Microwave Service Corporation	xiv, xvi
Cable Constructors, Inc.	viii	J. Mullins & Associates	ix, xii, xiv, xviii, xx, xxii, xxiii
CobbCorp, LLC	Inside Cover (Vol. 1)	Multicom, Inc.	xv
Cohen, Dippel & Everist, P.C.	vii, ix, xi, xiii, xv, xvii, xix, xxi, xxii, xxiii	Patrick Communications	Spine (Vols.1 & 2)
Kane Reece Associates, Inc.	xiii, xviii	Thales Broadcast & Multimedia	Front Cover (Vols.1 & 2)



Klungness Electronic Supply
CATV SYSTEMS AND SUPPLIES 1-800-338-9292

When we say it'll be there, it'll be there.



J. MULLINS
& ASSOCIATES

**SALES & SERVICE OF
MICROWAVE & SATELLITE
BROADCAST EQUIPMENT**
800.769.6803
www.jmullinsandassociates.com
Newburyport, MA 01950

Telegenic Programs Inc.	F-71
TeleHit	F-37
Teletatino Network Inc.	F-37
Tele-Measurements Inc.	F-99
TeleMiami	F-37
Tele-Missions International Inc./Faith-On-Focus Productions	F-71
Telemundo	F-37
Telemundo Group Inc.	F-72
Telemundo Internacional	F-37
TeleNovelas	F-37
TeleQuebec	F-37
Telestrategies	F-99
Teletech Communications	F-99
Teletoon	F-37
Television Charts	C-1
Television Games Network	F-37
Television Northern Canada	F-38
Television Representatives Inc.	F-72
Television Shopping Mall	F-38
Television Station Analog Applications Pending	A-1625
Television Station Analog Construction Permits	A-1621
Television Station Digital Construction Permits & Applications	A-1639
Television Station Translators	B-155
Television Station Translators (Owned & Operated by Television Stations)	B-279
Television Stations	A-18
Alabama	A-18
Alaska	A-50
Arizona	A-64
Arkansas	A-98
California	A-118
Colorado	A-234
Connecticut	A-263
Delaware	A-275
District of Columbia	A-277
Florida	A-289
Georgia	A-373
Guam	A-1516

Hawaii	A-414
Idaho	A-438
Illinois	A-451
Indiana	A-494
Iowa	A-529
Kansas	A-552
Kentucky	A-573
Louisiana	A-594
Maine	A-625
Maryland	A-636
Massachusetts	A-650
Michigan	A-669
Minnesota	A-717
Mississippi	A-742
Missouri	A-761
Montana	A-794
Nebraska	A-816
Nevada	A-835
New Hampshire	A-853
New Jersey	A-859
New Mexico	A-865
New York	A-887
North Carolina	A-945
North Dakota	A-989
Ohio	A-1009
Oklahoma	A-1062
Oregon	A-1086
Pennsylvania	A-1113
Puerto Rico	A-1518
Rhode Island	A-1161
South Carolina	A-1168
South Dakota	A-1192
Tennessee	A-1210
Texas	A-1245
Utah	A-1372
Vermont	A-1383
Virgin Islands	A-1540



www.warren-news.com

**Get It First
Get It Right**

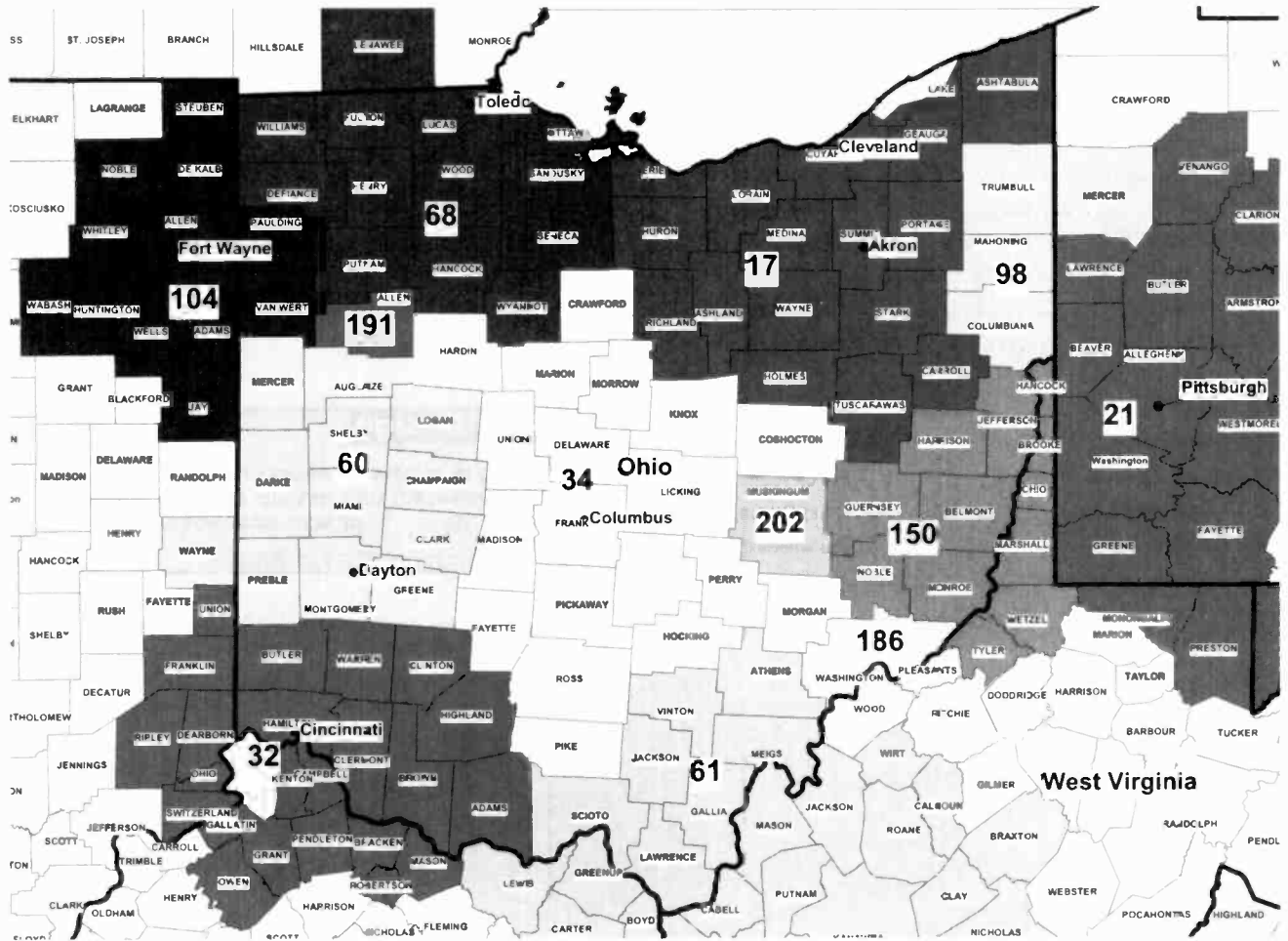
They're setting the rules for the Internet.
We're watching.

Washington Internet Daily covers and uncovers the Internet regulation process as it's happening, wherever it happens -- on Capitol Hill; at the Justice Department or in the courts; at the SEC, the Federal Communications Commission or the Federal Trade Commission.

Everywhere. Every day.



For more information or a FREE 2 week trial subscription, contact our sales department at 1-800-771-9202 or sales@warren-news.com.



© 2002 Warren Communications News

MARKET	NIELSEN DMA TV HOUSEHOLDS	RANK	MARKET AREA COMMERCIAL STATIONS
Cleveland, OH	1,513,130	17	WBXN-TV (55), WDLI (17), WEWS-DT (15), WEWS-TV (5), WGGN-TV (52), WJW (8), WJW-DT (31), WKYC-DT (2), WKYC-TV (3), WMFD-DT (12), WMFD-TV (68), WOAC (67), WOIO (19), WOIO-DT (10), WQHS-TV (61), WUAB (43), WVPX (23)
Cincinnati, OH	836,190	32	WCPO-DT (10), WCPO-TV (9), WKRC-DT (31), WKRC-TV (12), WLWT (5), WLWT-DT (35), WSTR-TV (64), WXIX-DT (29), WXIX-TV (19)
Columbus, OH	809,940	34	WBNS-DT (21), WBNS-TV (10), WCMH-TV (4), WSFJ-TV (51), WSYX (6), WTTE (28), WWHO (53)
Dayton, OH	494,960	60	WBDT (26), WDTN (2), WHIO-TV (7), WKEF (22), WKOI (43), WRGT-TV (45)
Charleston-Huntington, WV	478,910	61	WCHS-TV (8), WHCP (30), WLPX (29), WOWK-TV (13), WSAZ-TV (3), WTSF (61), WVAH-TV (11)
Toledo, OH	418,340	68	WLMB (40), WNWO-TV (24), WTOL-TV (11), WTVG (13), WUPW (36)
Youngstown, OH	275,410	98	WFMJ-TV (21), WKBN-TV (27), WYTV (33)
Fort Wayne, IN	262,000	104	WANE-TV (15), WFFT-TV (55), WINM (63), WKJG-TV (33), WPTA (21)
Wheeling, WV-Steubenville, OH	140,660	150	WTOV-TV (9), WTRF-TV (7)
Parkersburg, WV	62,840	186	WTAP-TV (15)
Lima, OH	56,740	191	WLIO (35), WTLW (44)
Zanesville, OH	32,150	202	WHIZ-TV (18)

Virginia	A-1388
Washington	A-1418
West Virginia	A-1448
Wisconsin	A-1465
Wyoming	A-1502
Analog Applications Pending	A-1625
Construction Permits	A-1621
Low Power Television Stations	B-1
U.S. Public/Educational Stations	A-1545
Television Station Owners	A-1701
The Television Syndication Co. Inc.	F-72
Teletext Inc.	F-72
10News2	F-38
Ten-The Erotic Network	F-38
Texas Cable News (TXCN)	F-38
TFN-The Football Network	F-38
T.H.A. Media Distributors Ltd.	F-72
The American West Network	F-38
The Annenberg/CPB Channel	F-38
The Anti-Aging Network	F-38
The Arabic Channel	F-38
The Barker	F-38
The Beauty Channel	F-38
The Biography Channel	F-38
The Boating Channel	F-38
The Bounty Network	F-38
The Bridal Channel	F-38
The California Channel	F-39
The Church Channel	F-39
The College Channel	F-39
The Construction Cable Network	F-39
The Creative Channel	F-39
The Crime Channel	F-39
The Disney Channel	F-39
The Documentary Channel	F-39
The Dream Television Network	F-39
The Ecology Channel	F-39
The Electronic Program Guide (EPG)	F-39
Electronic Program Guide (EPG JR.)	F-39
The Fifth Avenue Channel	F-39
The Filipino Channel	F-39
The Genesis Network	F-39
The Golf Channel	F-40
The Grand Living Channel	F-40
The Greek Channel	F-40
The History Channel	F-40
The Hot Network	F-40
The Hot Zone	F-40
The Idea Channel	F-40
The Inspiration Network	F-40
The Jackpot Channel	F-40
The Korean Channel	F-40
The Learning Channel (TLC)	F-40
The Lightspan Adventures Channel	F-40
The Local Weather Station	F-40
The Lottery Channel	F-41
The Love Network	F-41

COHEN, DIPPELL AND EVERIST, P.C.	
CONSULTING ENGINEERS	
Domestic and International Communications	
Since 1937	
1300 "L" STREET, N.W.	PHONE: (202) 898-0111
SUITE 1100	FAX: (202) 898-0895
WASHINGTON, D.C. 20005	E-MAIL: cdepc@worldnet.att.net
Member AFCCE	

The Magazine Network (MAGNET)	F-41
The Martial Arts Action Network	F-41
The Museum Channel	F-41
The National Network (TNN)	F-41
The New Encore	F-41
The Outdoor Channel	F-41
The Outlet Mall Network	F-41
The Peoples Network	F-41
The Portuguese Channel	F-41
The Promoter	F-41
The Puppy Channel	F-41
The Racing Channel	F-41
The Radar Channel	F-42
The Real Estate Network-TREN	F-42
The Recovery Network	F-42
The Scholastic Channel	F-42
The Score	F-42
The Shopping Channel	F-42
The Sporting Channel	F-42
The Sports Network	F-42
The Strategis Group	F-99
The Success Channel	F-42
The Suite From MTV & VH1	F-42
The Theatre Channel	F-42, F-72
The Urban Music Network	F-42
The WB 100+ Station Group	F-42
The Weather Channel	F-42
The World Fight Channel Network	F-43
Thirteen/WNET	F-72
The Thorburn Company Inc.	F-85
Tigervision	F-43
TLC (The Learning Channel)	F-40
TLN-Total Living Network	F-43
TM Century Inc.	F-72
TMN-The Movie Network (1-4)	F-43
TNN (The National Network)	F-41
TNT (Turner Network TV)	F-44
Today Video	F-72
Toon Disney	F-43
Edwin Tornberg & Co. Inc.	F-85, F-99
Toronto Star Television	F-43
Towers & Perrin	F-99
The Toy Specialists	F-99
Traco Advertising Inc.	F-72
Traffic Check	F-43
Training Channel	F-43
Transcomm Inc.	F-99
Translators (Television)	B-155
Trans World International Inc.	F-72
Travel Channel	F-43

State Cross Reference List

Communities that receive programs of stations that are located elsewhere.

WBNX-TV, Akron	See Cleveland, OH
WVPX, Celveland	See Akron, OH
WHCP, Charleston	See Portsmouth, OH
WSFJ, Columbus	See Newark, OH
WWHO, Columbus	See Chillicothe, OH
WBDT, Dayton	See Springfield, OH
WKOI, Dayton	See Richmond, IN
WUAB, Lorain	See Cleveland, OH
WTAP-TV, Marietta	See Parkersburg, WV
WOIO, Shaker Heights	See Cleveland, OH
WHIO-TV, Springfield	See Dayton, OH
WTRF-TV, Steubenville	See Wheeling, WV

Ohio Analog Station Totals as of December 1, 2001

	VHF	UHF	TOTAL
Commercial Television	14	27	41
Educational Television	0	12	12
	14	39	53

Data by Design

This data is available in comma-delimited
format for use in your own database
or spreadsheet software!

For information call 800.771.9202



Index to Contents

COHEN, DIPPELL AND EVERIST, P.C.
CONSULTING ENGINEERS
Domestic and International Communications
Since 1937

1300 "L" STREET, N.W.
SUITE 1100
WASHINGTON, D.C. 20005

PHONE: (202) 898-0111
FAX: (202) 898-0895
E-MAIL: cdepc@worldnet.att.net

Member AFCCE



J. MULLINS
& ASSOCIATES

SALES & SERVICE OF
MICROWAVE & SATELLITE
BROADCAST EQUIPMENT

800.769.6803
www.jmullinsandassociates.com
Newburyport, MA 01950

Travel Channel Latin America	F-43
Travelview International	F-72
TRAX: High Performance Television	F-43
Treehouse TV	F-43
Tribeca Film Center	F-72
Tribune Entertainment Co.	F-72
Tribune Media Services	F-99
Trimark Television	F-72
Trinity Broadcasting Network (TBN)	F-43
TRIO	F-43
Tristar Television	F-72
TriState Media	F-43
Troma Inc.	F-72
True Blue	F-44
Turner Broadcasting System Inc.	F-72
Turner Classic Movies (TCM)	F-44
Turner Network TV (TNT)	F-44
Turner South	F-44
TV Asia	F-44
TV Bingo Network	F-44
TVE Internacional	F-45
TV5, La Television Internationale	F-45
TV Guide Channel	F-44
TV Guide Interactive Inc.	F-44
TV Guide Online	F-44
TV Japan	F-45
TV Land	F-45
TV Mart	F-45
TVM Video & Monitor Canada Inc.	F-72
TVN Digital Cable Television	F-45
TVN Entertainment	F-45
TVN Satellite Theater	F-45
TV Ontario/Ontario Educational Communications Authority	F-45
TVOntario	F-72
TVW	F-45
Twentieth Century-Fox	F-73
Twentieth Century-Fox/Motion Television Distribution Inc.	F-73
Twentieth Century Fox TV International Inc.	F-73

U

Ulster Television Plc	F-73
Union Syndicale de la Production Audiovisuelle (USPA)	F-73
Unison	F-73
United Nations	F-73
United Film Enterprises Inc.	F-73
United Methodist Communications	F-73
United Press International (UPI)	F-73
United Recovery Systems	F-99
Unitel Video Inc.	F-73
Universal Television	F-73

University of Southern California	F-73
Univision	F-45, F-73, F-99
Unum Life Insurance Co.	F-85
Unusual Films	F-73
UPA Productions of America	F-73
UPI (United Press International)	F-73
Up with People	F-73
URU TV & The Earthcast Network	F-45
USA Cable	F-46
USA 800 Inc.	F-99
U.S. Department of Agriculture, Office of Communications	F-73
U.S. Dept. of Commerce	F-99

V

Valentino Music Library	F-73
Valuation Research Corp.	F-85
VanHuss Media Services Inc.	F-85
T. J. Vaughan & Associates	F-99
Vaughn Communications	F-73
VDP Inc.	F-99
VEBO Productions	F-73
Vega Associates Inc.	F-99
The Richard Vega Group	F-85, F-99
Venard Films Ltd./Farm Film Foundation	F-73
Venevision International Inc.	F-73
Verastar	F-99
Veritas Productions Inc.	F-74
Veronis, Suhler & Associates Inc.	F-85
VH1	F-46
Viacom Inc.	F-74
Viasource Communications Inc.	F-100
Vickerman-Zachary-Miller	F-100
Vidcom Corp.	F-74
Video-Cinema Films Inc.	F-74
Video Catalog Channel	F-46
Video Communications Inc. (VCI)	F-100
Video Edition Inc.	F-74
Video Enterprises Inc.	F-74
Video Express Productions	F-74
Videofashion	F-74
Video Lines Mobile Production Inc.	F-74
Videomark	F-74
Video Ordnance Inc.	F-74
Video Probe Index Inc.	F-100
Video Rola	F-46
Video Seat	F-46
Video West Productions	F-74
Videoworks	F-74
Vidistrib Inc.	F-74
Viewer's Choice Canada	F-46

WVPX
Ch. 23

Network Service: PAX.

Licensee: Paxson Akron License Inc., 601 Clearwater Park Rd., West Palm Beach, FL 33401.

Studio: 26650 Renaissance Pkwy., Cleveland, OH 44128.

Phone: 330-434-2323. **Fax:** 330-535-4835.

Technical Facilities: Channel No. 23 (524-530 MHz). Authorized power: 1290-kw max. visual, 175-kw max. aural. Antenna: 960-ft. above av. terrain, 960-ft. above ground, 2049-ft. above sea level.

Latitude 41° 03' 51"
Longitude 81° 34' 59"

Requests CP for change to 5000-kw max. visual, 971-ft. above av. terrain, 925-ft. above ground, 2014-ft. above sea level, lat. 41° 3' 53", long. 81° 34' 59", transmitter 1561 Dreisbach Dr. BPCT-20010110ABB.

Digital Facilities: Channel No. 59 (740-746 MHz). Power: 1000-kw max. visual. Antenna: 971-ft. above av. terrain, 922-ft. above ground, 2011-ft. above sea level.

Latitude 41° 03' 53"
Longitude 81° 34' 59"

Transmitter: 1561 Dreisbach Dr.

FCC Digital File Number: BPCDT-990128KN (pending).

Note: Latitude and longitude coordinates shown are based on the North American Datum of 1927 (NAD 27) as currently required by the Mass Media Bureau of the FCC.

Multichannel TV Sound: Stereo and separate audio program.

Satellite Earth Stations: Andrew, 5-meter; Comtech, 3-meter.

Ownership: Paxson Communications Corp. (Group Owner).

Began Operation: June 7, 1953. Sale to present owner by ValueVision International approved by FCC December 8, 1995 (*Television Digest*, Vol. 35:35). Sale to ValueVision International by Group One Broadcasting LP approved by FCC in 1994.

Represented (legal): Dow, Lohnes & Albertson PLLC.

Personnel:

Brooke Spectorsky, General Manager.

Laura Hausman, Sales Manager.

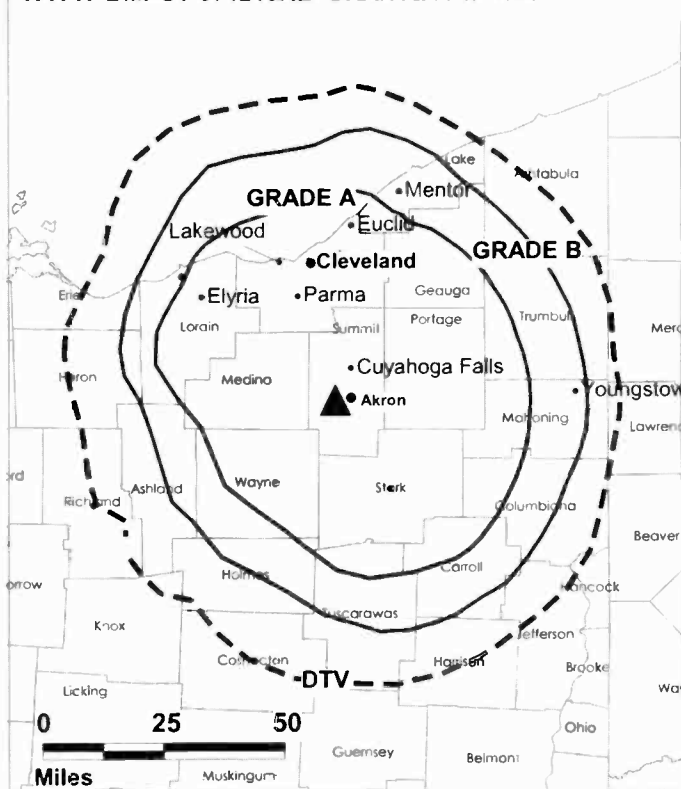
Dave Mackenzie, Chief Engineer.

Donna Ott, Business Manager.

Sharon Blandin, Traffic Manager.

Laura Griggy, Public Affairs Director.

WVPX BMPCT-971210KE GRANTED: 8/21/98



Rates: On request.

City of License: Akron. **Station DMA:** Cleveland. **Rank:** 17.

Circulation © 2001 Nielsen. Coverage based on Nielsen study.

Grand Total	Cable TV Households	Non-cable TV Households	Total TV Households
Estimated Station Totals*	1,079,230	399,390	1,478,620
Average Weekly Circulation (2001)	200,462	71,064	271,526
Average Daily Circulation (2001)			87,600
Station DMA Total	Cable TV Households	Non-cable TV Households	Total TV Households
Estimated Station Totals*	1,076,580	366,950	1,443,530
Average Weekly Circulation (2001)	200,184	67,660	267,844
Average Daily Circulation (2001)			87,184
Other DMA Total	Cable TV Households	Non-cable TV Households	Total TV Households
Estimated Station Totals*	2,650	32,440	35,090
Average Weekly Circulation (2001)	278	3,403	3,682
Average Daily Circulation (2001)			416

*Estimated station totals are sums of the Nielsen TV and Cable TV household estimates for each county in which the station registers viewing of more than 5% as per the Nielsen Survey Methods.



**J. MULLINS
& ASSOCIATES**

**SALES & SERVICE OF
MICROWAVE & SATELLITE
BROADCAST EQUIPMENT**

800.769.6803
www.jmullinsandassociates.com
Newburyport, MA 01950

COHEN, DIPPELL AND EVERIST, P.C.
CONSULTING ENGINEERS
Domestic and International Communications
Since 1937

1300 "L" STREET, N.W.
SUITE 1100
WASHINGTON, D.C. 20005

PHONE: (202) 898-0111
FAX: (202) 898-0895
E-MAIL: cdepce@worldnet.att.net

Member AFCCE

Vision Design Teleproductions	F-74
Vision TV: Canada's Faith Network	F-46
Vista Street Entertainment	F-74
Vitac	F-100
Vital Learning	F-74
Viva Television Network Inc.	F-46
Voila.	F-47

W

Wade Productions Inc.	F-74
Wallach Entertainment	F-74
Waller Capital Corp.	F-85
Walt Disney Company	F-74
Walt Disney Studios	F-75
Ward Productions Inc.	F-75
The Warehouse Recording Studio	F-75
Warner Bros. Animation Inc.	F-75
Warner Bros. Domestic Cable Distribution.	F-75
Warner Brothers Television.	F-76
Warner Brothers Domestic Television Distribution.	F-75
Warren & Morris Ltd.	F-100
Warren Communications News	F-100
Washington Information Group Ltd.	F-100
WCVB-TV	F-76
Weathernews Oceanroutes Inc..	F-76
Weatherscan by the Weather Channel.	F-47
WebMD Television.	F-47
Web SportsNet	F-47
Evan Weiner Productions	F-76
Weiss Global Enterprises	F-76
J. N. Wells & Company Inc.	F-85
Western Instructional Television Inc.	F-76
Western International Syndication	F-76
Western Technical Services	F-100
Weston Woods Studios Inc.	F-76
West Side Films Inc.	F-76
Edward Wetter & Co. Inc.	F-85
WE: Women's Entertainment	F-47
WFMT Radio Networks	F-47
WGN Cable/UVTV Satellite Group	F-47
Williams & Associates	F-100
Williams Vyvx Inc.	F-100
Wisconsin Sports Network	F-47
Wisdom Media	F-47

Robert Wold Co.	F-100
Sid Woloshin Inc.	F-76
The Wolper Organization Inc.	F-76
Wood & Co. Inc.	F-85
World Championship Wrestling	F-47, F-76
World Cinema	F-47
World Class Video	F-76
WorldGate Service	F-47
World Harvest Television	F-47
WorldJazz	F-47
World Shopping Network	F-47
Worldview Entertainment Inc..	F-76
Worldvision Enterprises Inc.	F-76
Worldwide Entertainment Corp..	F-77
World Wrestling Federation	F-47, F-77
Worship Network	F-47
WPA Film Library.	F-77
WPHL-TV	F-77
WPIX New York	F-47
WQED Pittsburgh	F-77
W.R.S. Motion Picture & Video Labs	F-77
WRWB (WB16)	F-48
WSI Corp.	F-100
WTEM Sports Radio	F-48
WTN (Women's Television Network)	F-48
WTTW Channel 11	F-77
WW Associates	F-85
WWF (World Wrestling Federation)	F-77
Walter S. Wydro Consultants	F-85, F-100
Wyman & Associates Inc.	F-100
Steve Wyman & Associates Inc.	F-85

X

XTV	F-48
---------------	------

Y

Y & R Advertising.	F-77
Yesterday USA.	F-48
Jim Young & Associates Inc.	F-100
YTV Canada	F-48

Z

Zachry Associates Inc.	F-77
--------------------------------	------

Ohio—Canton

WDLI
Ch. 17

Network Service: TBN.

Licensee: Trinity Broadcasting Network Inc., 2442 Michelle Dr., Tustin, CA 92780.

Studio: 6600 Atlantic Blvd., Louisville, OH 44641.

Phone: 216-875-5542. **Fax:** 216-875-9986.

Technical Facilities: Channel No. 17 (488-494 MHz). Authorized power: 437-kw max. & 389-kw horizontal visual, 47.9-kw max. & 45.7-kw horizontal aural. Antenna: 450-ft. above av. terrain, 448-ft. above ground, 1613-ft. above sea level.

Latitude 40° 51' 04"
Longitude 81° 16' 37"

Transmitter: U.S. Rte. 62, California Ave. & Reno Rd., Louisville.

Digital Facilities: Channel No. 39 (620-626 MHz). Power: 200-kw max. visual. Antenna: 958-ft. above av. terrain, 1034-ft. above ground, 2011-ft. above sea level.

Latitude 41° 03' 20"
Longitude 81° 35' 38"

Transmitter: On side of existing tower located off SR 261, 0.68-mi W of Romig Rd., Norton.

FCC Digital File Number: BPCDT-990423KF. Granted: February 1, 2001.

Note: Latitude and longitude coordinates shown are based on the North American Datum of 1927 (NAD 27) as currently required by the Mass Media Bureau of the FCC.

Satellite Earth Station: Scientific-Atlanta, 5-meter; Scientific-Atlanta receivers.

Ownership: Trinity Broadcasting Network Inc. (Group Owner).

Began Operation: January 1, 1967. Sale to present owner by David Livingstone Missionary Foundation Inc. approved by FCC March 5, 1986. Sale to David Livingstone Missionary Foundation Inc. by PTL approved by FCC December 8, 1982. Sale to PTL by Janson Industries approved by FCC August 5, 1977 (*Television Digest*, Vol. 17:35, 37).

Represented (engineering): Smith & Fisher.

Personnel:

Dale K. Osborn, Station Manager.

Rebecca Osborn, Production Manager.

Tristan D. Mitchell, Public Affairs.

Highest 30 Sec. Rate: \$60.

City of License: Canton. **Station DMA:** Cleveland. **Rank:** 17.



© 2002 Warren Communications News

Circulation © 2001 Nielsen. Coverage based on Nielsen study.

Grand Total	Cable	Non-cable	Total
	TV Households	TV Households	TV Households
Estimated Station Totals*	124,520	26,570	151,090
Average Weekly Circulation (2001)	7,031	2,471	9,502
Average Daily Circulation (2001)			3,143
Station DMA Total	Cable	Non-cable	Total
	TV Households	TV Households	TV Households
Estimated Station Totals*	121,870	26,570	148,440
Average Weekly Circulation (2001)	6,880	2,471	9,351
Average Daily Circulation (2001)			3,122
Other DMA Total	Cable	Non-cable	Total
	TV Households	TV Households	TV Households
Estimated Station Totals*	2,650	0	2,650
Average Weekly Circulation (2001)	151	0	151
Average Daily Circulation (2001)			21

*Estimated station totals are sums of the Nielsen TV and Cable TV household estimates for each county in which the station registers viewing of more than 5% as per the Nielsen Survey Methods.

Index to Advertisers TV Stations Volume

Alpha Technologies	vi, x	KES, Klungness Electronic Supply	xx
Alta Sierra Communications	xii	Marconi Applied Technologies	ii (Vol. 1)
Bond & Pecaro, Inc.	vii	Microwave Service Corporation	xiv, xvi
Cable Constructors, Inc.	viii	J. Mullins & Associates	ix, xii, xiv, xviii, xx, xxii, xxiii
CobbCorp, LLC	Inside Cover (Vol. 1)	Multicom, Inc.	xv
Cohen, Dippel & Everist, P.C.	vii, ix, xi, xiii, xv, xvii, xix, xxi, xxii, xxiii	Patrick Communications	Spine (Vols. 1 & 2)
Kane Reece Associates, Inc.	xiii, xviii	Thales Broadcast & Multimedia	Front Cover (Vols. 1 & 2)

Ohio—Canton

WOAC Ch. 67

Network Service: Independent.

Licensee: SAH Acquisition Corp. II, 5388 Hickory Hollow Pkwy., Antioch, TN 37013.

Studio: 4385 Sherman Rd., Kent, OH 44240.

Phone: 330-677-6760.

E-mail: woaconeil@att.net

Web Site: <http://www.shopathometv.com>

Technical Facilities: Channel No. 67 (788-794 MHz). Authorized power: 5000-kw max. visual. Antenna: 486-ft. above av. terrain, 469-ft. above ground, 1594-ft. above sea level.

Latitude	41°	06'	33"
Longitude	81°	20'	10"

Transmitter: 0.8-mi. NE of Brimfield.

Digital Facilities: Channel No. 47 (668-674 MHz). Power: 1000-kw max. visual. Antenna: 440-ft. above av. terrain, 423-ft. above ground.

Latitude	41°	06'	33"
Longitude	81°	20'	10"

FCC Digital File Number: BPCDT-19991101AEX (pending).

Note: Latitude and longitude coordinates shown are based on the North American Datum of 1927 (NAD 27) as currently required by the Mass Media Bureau of the FCC.

Ownership: Shop at Home Inc. (Group Owner).

Began Operation: March 1, 1982. Sale to present owner by Whitehead Media Inc. approved by FCC December 11, 1997. Proposed sale to Global Broadcasting Systems Inc. dismissed by FCC September 12, 1997. Sale to Whitehead Media Inc. by Canton 67 approved by FCC September 6, 1995. Sale to Discovery Broadcasting Systems Inc. approved by FCC June 20, 1985, but not consummated.

Represented (legal): Wiley, Rein & Fielding.



© 2002 Warren Communications News

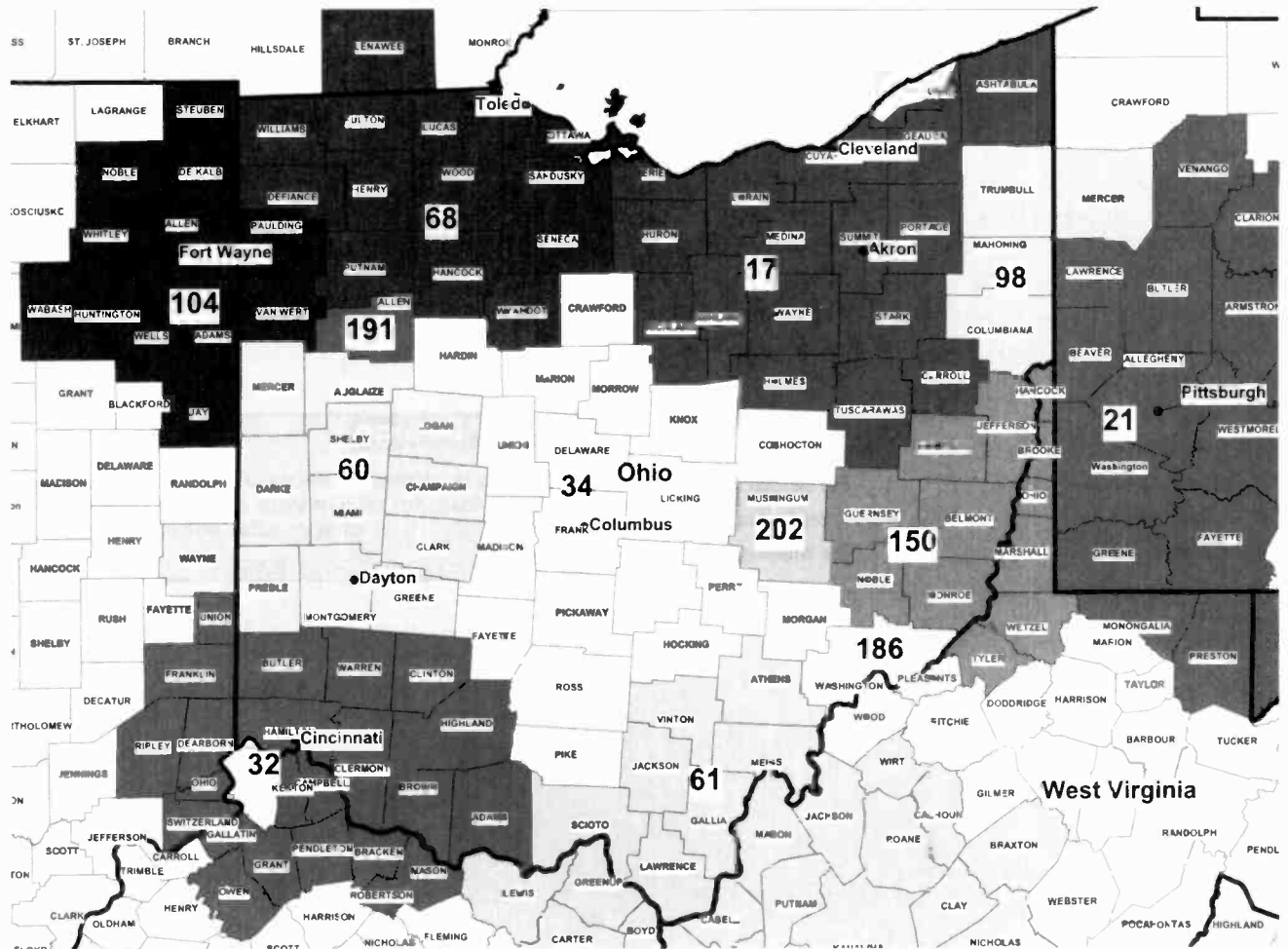
Personnel:

William O'Neil, General Manager.

Glenn Foldessy, Chief Engineer.

City of License: Canton. **Station DMA:** Cleveland. **Rank:** 17.

Nielsen Data: Not available.



© 2002 Warren Communications News

MARKET	NIelsen DMA TV HOUSEHOLDS	RANK	MARKET AREA COMMERCIAL STATIONS
Cleveland, OH	1,513,130	17	WBNX-TV (55), WDLI (17), WEWS-DT (15), WEWS-TV (5), WGGN-TV (52), WJW (8), WJW-DT (31), WKYC-DT (2), WKYC-TV (3), WMFD-DT (12), WMFD-TV (68), WOAC (67), WOIO (19), WOIO-DT (10), WQHS-TV (61), WUAB (43), WVPX (23)
Cincinnati, OH	836,190	32	WCPO-DT (10), WCPO-TV (9), WKRC-DT (31), WKRC-TV (12), WLWT (5), WLWT-DT (35), WSTR-TV (64), WXIX-DT (29), WXIX-TV (19)
Columbus, OH	809,940	34	WBNS-DT (21), WBNS-TV (10), WCMH-TV (4), WSFJ-TV (51), WSYX (6), WTTE (28), WWHO (53)
Dayton, OH	494,960	60	WBDT (26), WDTN (2), WHIO-TV (7), WKEF (22), WKOI (43), WRGT-TV (45)
Charleston-Huntington, WV	478,910	61	WCHS-TV (8), WHCP (30), WLPX (29), WOWK-TV (13), WSAZ-TV (3), WTSF (61), WVAH-TV (11)
Toledo, OH	418,340	68	WLMB (40), WNW0-TV (24), WTOL-TV (11), WTVG (13), WUPW (36)
Youngstown, OH	275,410	98	WFMJ-TV (21), WKBN-TV (27), WYTV (33)
Fort Wayne, IN	262,000	104	WANE-TV (15), WFFT-TV (55), WINM (63), WKJG-TV (33), WPTA (21)
Wheeling, WV-Steubenville, OH	140,660	150	WTOV-TV (9), WTRF-TV (7)
Parkersburg, WV	62,840	186	WTAP-TV (15)
Lima, OH	56,740	191	WLIQ (35), WTLW (44)
Zanesville, OH	32,150	202	WHIZ-TV (18)

Ohio—Chillicothe

WWHO
Ch. 53

Network Service: UPN.

Licensee: WVIT Inc., c/o Ray White, 5202 River Rd., Bethesda, MD 20816.

Studio: 1160 Dublin Rd., Suite 500, Columbus, OH 43215.

Sales Office: 3165 Olentangy Rd., Columbus, OH 43206.

Phone: 740-775-5300. **Fax:** 614-485-5339.

E-mail: upn53@paramount.com

Web Site: <http://www.upn53.com>

Technical Facilities: Channel No. 53 (704-710 MHz). Authorized power: 5000-kw max. visual. Antenna: 1145-ft. above av. terrain, 1115-ft. above ground, 1886-ft. above sea level.

Latitude	39°	35'	20"
Longitude	83°	06'	44"

Transmitter: 0.25-mi. N of U.S. Rte. 22, 0.5-mi. N of Williamsport.

Digital Facilities: Channel No. 46 (662-668 MHz). Power: 1000-kw max. visual. Antenna: 1076-ft. above av. terrain, 1053-ft. above ground.

Latitude	39°	35'	20"
Longitude	83°	06'	44"

FCC Digital File Number: BPCDT-19990910AAK (pending).

Note: Latitude and longitude coordinates shown are based on the North American Datum of 1927 (NAD 27) as currently required by the Mass Media Bureau of the FCC.

LMA: Local marketing agreement with WCMH-TV (N), Columbus.

Ownership: Viacom International Inc. (Group Owner).

Began Operation: August 31, 1987. Sale to Fant Broadcasting Co. by Triplett & Assoc. approved by FCC January 14, 1994. National Broadcasting Co. subsidiary Outlet Broadcasting exercised option to acquire WWHO plus WLWC from Fant. Stations were then swapped for Viacom International's WVIT. Transaction was approved by FCC November 6, 1997 (*Television Digest*, Vol. 37:31).

Represented (sales): Millennium Sales & Marketing.

Represented (legal): Fletcher, Heald & Hildreth PLC.

Personnel:

Jess Cash, President & General Manager.

Troy Elder, Operations Manager.

Lisa Barhorst, General Sales Manager.

Rick Ervin, Chief Engineer.

Kristen Flora, Public Affairs Director.



© 2002 Warren Communications News

Rates: On request.

City of License: Chillicothe. **Station DMA:** Columbus, OH. **Rank:** 34.

Circulation © 2001 Nielsen. Coverage based on Nielsen study.

Grand Total	Cable	Non-cable	Total
	TV Households	TV Households	TV Households
Estimated Station Totals*	521,540	255,140	776,680
Average Weekly Circulation (2001)	164,463	54,147	218,611
Average Daily Circulation (2001)			73,842
Station DMA Total	Cable	Non-cable	Total
	TV Households	TV Households	TV Households
Estimated Station Totals*	488,520	209,630	698,150
Average Weekly Circulation (2001)	159,814	50,618	210,432
Average Daily Circulation (2001)			71,775
Other DMA Total	Cable	Non-cable	Total
	TV Households	TV Households	TV Households
Estimated Station Totals*	33,020	45,510	78,530
Average Weekly Circulation (2001)	4,649	3,530	8,179
Average Daily Circulation (2001)			2,067

*Estimated station totals are sums of the Nielsen TV and Cable TV household estimates for each county in which the station registers viewing of more than 5% as per the Nielsen Survey Methods.

State Cross Reference List

Communities that receive programs of stations that are located elsewhere.

WBNX-TV, Akron	See Cleveland, OH
WVPX, Celveland	See Akron, OH
WHCP, Charleston	See Portsmouth, OH
WSFJ, Columbus	See Newark, OH
WWHO, Columbus	See Chillicothe, OH
WBDT, Dayton	See Springfield, OH
WKOI, Dayton	See Richmond, IN
WUAB, Lorain	See Cleveland, OH
WTAP-TV, Marietta	See Parkersburg, WV
WOIO, Shaker Heights	See Cleveland, OH
WHIO-TV, Springfield	See Dayton, OH
WTRF-TV, Steubenville	See Wheeling, WV

Ohio Analog Station Totals as of December 1, 2001

	VHF	UHF	TOTAL
Commercial Television	14	27	41
Educational Television	0	12	12
	14	39	53

Data by Design

This data is available in comma-delimited
format for use in your own database
or spreadsheet software!

For information call 800.771.9202



Ohio—Cincinnati

WCPO-DT Ch. 10

Network Service: ABC.

Licensee: Scripps Howard Broadcasting Co., 312 Walnut St., Cincinnati, OH 45202.

Studio: 312 Walnut St., Cincinnati, OH 45202.

Phone: 513-977-3000.

Digital Facilities: Channel No. 10 (192-198 MHz). Power: 13.7-kw max. visual. Antenna: 919-ft. above av. terrain, 735-ft. above ground, 1578-ft. above sea level.

Latitude	39°	07'	30"
Longitude	84°	29'	56"

Transmitter: 2345 Symmes St.

Definition: Standard & high.

Note: Latitude and longitude coordinates shown are based on the North American Datum of 1927 (NAD 27) as currently required by the Mass Media Bureau of the FCC.

Ownership: E. W. Scripps Co. (Group Owner).

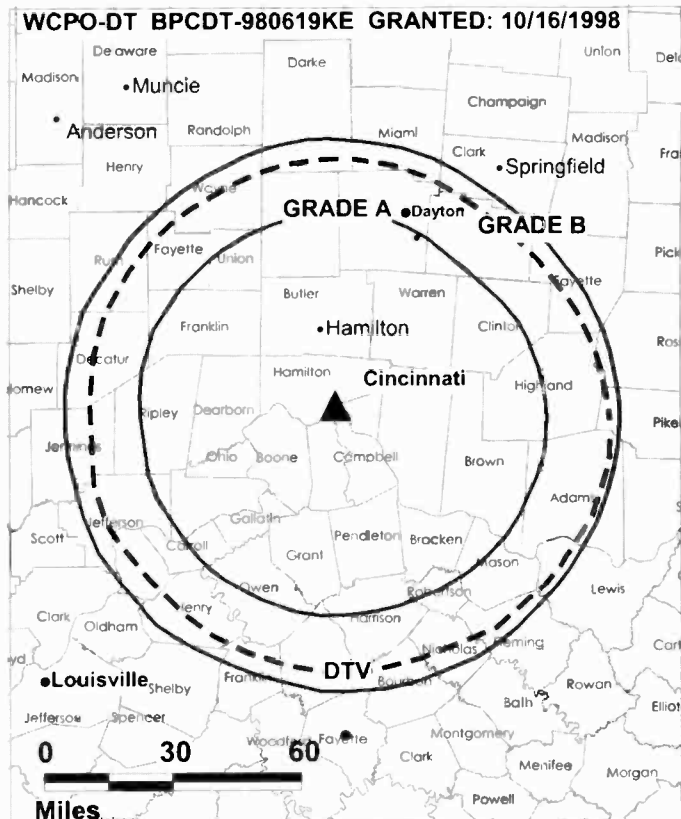
Began Digital Operation: December 15, 1998.

Personnel:

Bill Fee, General Manager.

Larry Pozzi, Chief Engineer.

Rates: On request.



City of License: Cincinnati. **Station DMA:** Cincinnati. **Rank:** 32.

WVPX
Ch. 23

Network Service: PAX.

Licensee: Paxson Akron License Inc., 601 Clearwater Park Rd., West Palm Beach, FL 33401.

Studio: 26650 Renaissance Pkwy., Cleveland, OH 44128.

Phone: 330-434-2323. **Fax:** 330-535-4835.

Technical Facilities: Channel No. 23 (524-530 MHz). Authorized power: 1290-kw max. visual, 175-kw max. aural. Antenna: 960-ft. above av. terrain, 960-ft. above ground, 2049-ft. above sea level.

Latitude 41° 03' 51"
Longitude 81° 34' 59"

Requests CP for change to 5000-kw max. visual, 971-ft. above av. terrain, 925-ft. above ground, 2014-ft. above sea level, lat. 41° 3' 53", long. 81° 34' 59", transmitter 1561 Dreisbach Dr. BPCT-20010110ABB.

Digital Facilities: Channel No. 59 (740-746 MHz). Power: 1000-kw max. visual. Antenna: 971-ft. above av. terrain, 922-ft. above ground, 2011-ft. above sea level.

Latitude 41° 03' 53"
Longitude 81° 34' 59"

Transmitter: 1561 Dreisbach Dr.

FCC Digital File Number: BPCDT-990128KN (pending).

Note: Latitude and longitude coordinates shown are based on the North American Datum of 1927 (NAD 27) as currently required by the Mass Media Bureau of the FCC.

Multichannel TV Sound: Stereo and separate audio program.

Satellite Earth Stations: Andrew, 5-meter; Comtech, 3-meter.

Ownership: Paxson Communications Corp. (Group Owner).

Began Operation: June 7, 1953. Sale to present owner by ValueVision International approved by FCC December 8, 1995 (*Television Digest*, Vol. 35:35). Sale to ValueVision International by Group One Broadcasting LP approved by FCC in 1994.

Represented (legal): Dow, Lohnes & Albertson PLLC.

Personnel:

Brooke Sectorsky, General Manager.

Laura Hausman, Sales Manager.

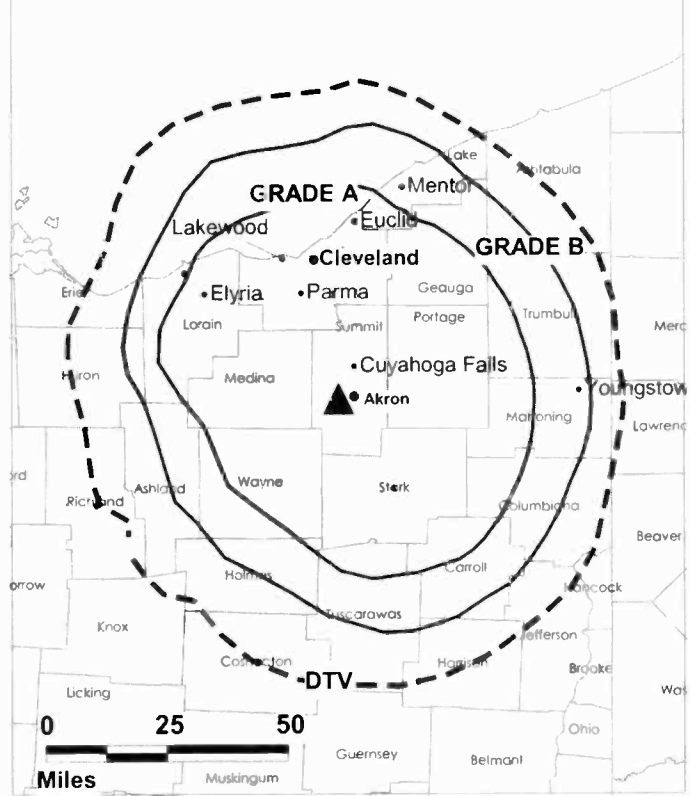
Dave Mackenzie, Chief Engineer.

Donna Ott, Business Manager.

Sharon Blandin, Traffic Manager.

Laura Griggy, Public Affairs Director.

WVPX BMPCT-971210KE GRANTED: 8/21/98



© 2002 Warren Communications News

Rates: On request.

City of License: Akron. **Station DMA:** Cleveland. **Rank:** 17.

Circulation © 2001 Nielsen. Coverage based on Nielsen study.

Grand Total	Cable	Non-cable	Total
	TV Households	TV Households	TV Households
Estimated Station Totals*	1,079,230	399,390	1,478,620
Average Weekly Circulation (2001)	200,462	71,064	271,526
Average Daily Circulation (2001)			87,600
Station DMA Total	Cable	Non-cable	Total
	TV Households	TV Households	TV Households
Estimated Station Totals*	1,076,580	366,950	1,443,530
Average Weekly Circulation (2001)	200,184	67,660	267,844
Average Daily Circulation (2001)			87,184
Other DMA Total	Cable	Non-cable	Total
	TV Households	TV Households	TV Households
Estimated Station Totals*	2,650	32,440	35,090
Average Weekly Circulation (2001)	278	3,403	3,682
Average Daily Circulation (2001)			416

*Estimated station totals are sums of the Nielsen TV and Cable TV household estimates for each county in which the station registers viewing of more than 5% as per the Nielsen Survey Methods.

Ohio—Cincinnati

WCPO-TV Ch. 9

Network Service: ABC.

Licensee: Scripps Howard Broadcasting Co., 312 Walnut St., Box 5380, Cincinnati, OH 45201.

Studio: 500 Central Ave., Cincinnati, OH 45202.

Phone: 513-721-9900. **Fax:** 513-721-6032.

Web Site: <http://www.cincinow.com>

Technical Facilities: Channel No. 9 (186-192 MHz). Authorized power: 316-kw max. & 282-kw horizontal visual, 28.2-kw aural. Antenna: 1019-ft. above av. terrain, 909-ft. above ground, 1749-ft. above sea level.

Latitude 39° 07' 31"
Longitude 84° 29' 57"

Transmitter: 2345 Symmes St.

Began Digital Operation: December 15, 1998.

Note: Latitude and longitude coordinates shown are based on the North American Datum of 1927 (NAD 27) as currently required by the Mass Media Bureau of the FCC.

Satellite Earth Stations: In Operation.

News Services: ABC NewsOne, AP.

Ownership: E. W. Scripps Co. (Group Owner).

Began Operation: July 26, 1949.

Represented (sales): Blair Television; Integrated Media Sales.

Represented (legal): Baker & Hostetter.

Personnel:

William S. Fee, Vice President & General Manager.

Scott Diener, Vice President, News.

Brian Lawlor, General Sales Manager.

Brad Wagner, Sales Manager.

Bill Mountel, Sales Manager.

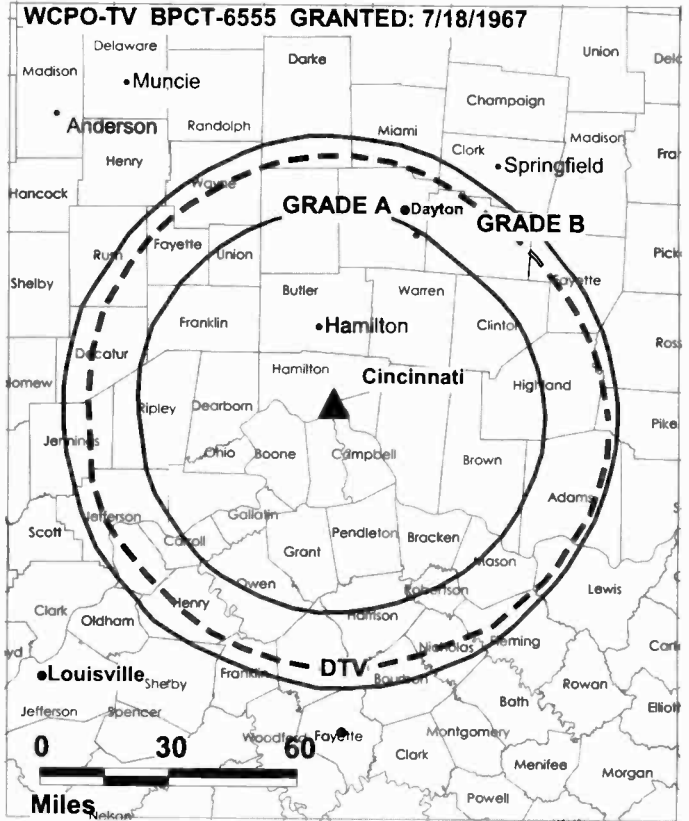
Larry Pozzi, Chief Engineer.

Vicki Prescott, Traffic Manager.

Bernard Borden, Film Director.

Scott Gresser, Business Manager.

Rates: On request.



© 2002 Warren Communications News

City of License: Cincinnati. **Station DMA:** Cincinnati. **Rank:** 32.

Circulation © 2001 Nielsen. Coverage based on Nielsen study.

Grand Total	Cable TV Households	Non-cable TV Households	Total TV Households
Estimated Station Totals*	761,210	384,270	1,145,480
Average Weekly Circulation (2001)	439,071	217,530	656,601
Average Daily Circulation (2001)			355,671
Station DMA Total	Cable TV Households	Non-cable TV Households	Total TV Households
Estimated Station Totals*	519,050	282,830	801,880
Average Weekly Circulation (2001)	406,533	207,812	614,345
Average Daily Circulation (2001)			343,797
Other DMA Total	Cable TV Households	Non-cable TV Households	Total TV Households
Estimated Station Totals*	242,160	101,440	343,600
Average Weekly Circulation (2001)	32,538	9,718	42,256
Average Daily Circulation (2001)			11,874

*Estimated station totals are sums of the Nielsen TV and Cable TV household estimates for each county in which the station registers viewing of more than 5% as per the Nielsen Survey Methods.

Ohio—Canton

WDLI Ch. 17

Network Service: TBN.

Licensee: Trinity Broadcasting Network Inc., 2442 Michelle Dr., Tustin, CA 92780.

Studio: 6600 Atlantic Blvd., Louisville, OH 44641.

Phone: 216-875-5542. **Fax:** 216-875-9986.

Technical Facilities: Channel No. 17 (488-494 MHz). Authorized power: 437-kw max. & 389-kw horizontal visual, 47.9-kw max. & 45.7-kw horizontal aural. Antenna: 450-ft. above av. terrain, 448-ft. above ground, 1613-ft. above sea level.

Latitude 40° 51' 04"
Longitude 81° 16' 37"

Transmitter: U.S. Rte. 62, California Ave. & Reno Rd., Louisville.

Digital Facilities: Channel No. 39 (620-626 MHz). Power: 200-kw max. visual. Antenna: 958-ft. above av. terrain, 1034-ft. above ground, 2011-ft. above sea level.

Latitude 41° 03' 20"
Longitude 81° 35' 38"

Transmitter: On side of existing tower located off SR 261, 0.68-mi W of Romig Rd., Norton.

FCC Digital File Number: BPCDT-990423KF. Granted: February 1, 2001.

Note: Latitude and longitude coordinates shown are based on the North American Datum of 1927 (NAD 27) as currently required by the Mass Media Bureau of the FCC.

Satellite Earth Station: Scientific-Atlanta, 5-meter; Scientific-Atlanta receivers.

Ownership: Trinity Broadcasting Network Inc. (Group Owner).

Began Operation: January 1, 1967. Sale to present owner by David Livingstone Missionary Foundation Inc. approved by FCC March 5, 1986. Sale to David Livingstone Missionary Foundation Inc. by PTL approved by FCC December 8, 1982. Sale to PTL by Janson Industries approved by FCC August 5, 1977 (*Television Digest*, Vol. 17:35, 37).

Represented (engineering): Smith & Fisher.

Personnel:

Dale K. Osborn, Station Manager.

Rebecca Osborn, Production Manager.

Tristan D. Mitchell, Public Affairs.

Highest 30 Sec. Rate: \$60.

City of License: Canton. **Station DMA:** Cleveland. **Rank:** 17.

WDLI BPCT-4988 GRANTED: 4/20/77



© 2002 Warren Communications News

Circulation © 2001 Nielsen. Coverage based on Nielsen study.

Grand Total	Cable TV Households	Non-cable TV Households	Total TV Households
Estimated Station Totals*	124,520	26,570	151,090
Average Weekly Circulation (2001)	7,031	2,471	9,502
Average Daily Circulation (2001)			3,143
Station DMA Total	Cable TV Households	Non-cable TV Households	Total TV Households
Estimated Station Totals*	121,870	26,570	148,440
Average Weekly Circulation (2001)	6,880	2,471	9,351
Average Daily Circulation (2001)			3,122
Other DMA Total	Cable TV Households	Non-cable TV Households	Total TV Households
Estimated Station Totals*	2,650	0	2,650
Average Weekly Circulation (2001)	151	0	151
Average Daily Circulation (2001)			21

*Estimated station totals are sums of the Nielsen TV and Cable TV household estimates for each county in which the station registers viewing of more than 5% as per the Nielsen Survey Methods.

Ohio—Cincinnati

WKRC-DT Ch. 31

Network Service: CBS.

Licensee: Citicasters Co., 200 E. Basse Rd., San Antonio, TX 78209.

Studio: 1906 Highland Ave., Cincinnati, OH 45219.

Phone: 513-763-5500.

Digital Facilities: Channel No. 31 (572-578 MHz). Power: 800-kw max. visual. Antenna: 912-ft. above av. terrain, 856-ft. above ground, 1631-ft. above sea level.

Latitude	39°	06'	59"
Longitude	84°	30'	07"

Transmitter: 1906 Highland Ave.

Definition: High.

Note: Latitude and longitude coordinates shown are based on the North American Datum of 1927 (NAD 27) as currently required by the Mass Media Bureau of the FCC.

Ownership: Clear Channel Broadcasting Inc. (Group Owner).

Began Digital Operation: September 19, 1998. Sale to present owner from Jacor Communications Inc. approved by FCC April 29, 1999.

Represented (legal): Hogan & Hartson LLP.

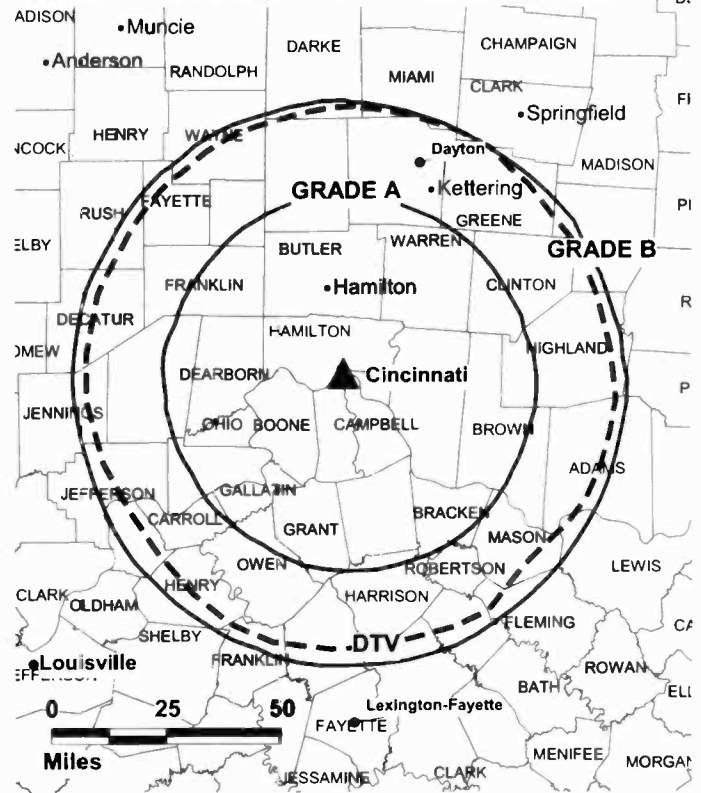
Represented (engineering): Cohen, Dippell & Everist PC.

Personnel:

Chris Sehring, General Manager.

Leon Brown, Chief Engineer.

WKRC-DT BPCDT-980731KP GRANTED: 12/3/1998



© 2002 Warren Communications News

Rates: On request.

City of License: Cincinnati. **Station DMA:** Cincinnati. **Rank:** 32.

WOAC
Ch. 67

Network Service: Independent.

Licensee: SAH Acquisition Corp. II, 5388 Hickory Hollow Pkwy., Antioch, TN 37013.

Studio: 4385 Sherman Rd., Kent, OH 44240.

Phone: 330-677-6760.

E-mail: woaconeil@att.net

Web Site: <http://www.shopathometv.com>

Technical Facilities: Channel No. 67 (788-794 MHz). Authorized power: 5000-kw max. visual. Antenna: 486-ft. above av. terrain, 469-ft. above ground, 1594-ft. above sea level.

Latitude	41°	06'	33"
Longitude	81°	20'	10"

Transmitter: 0.8-mi. NE of Brimfield.

Digital Facilities: Channel No. 47 (668-674 MHz). Power: 1000-kw max. visual. Antenna: 440-ft. above av. terrain, 423-ft. above ground.

Latitude	41°	06'	33"
Longitude	81°	20'	10"

FCC Digital File Number: BPCDT-19991101AEX (pending).

Note: Latitude and longitude coordinates shown are based on the North American Datum of 1927 (NAD 27) as currently required by the Mass Media Bureau of the FCC.

Ownership: Shop at Home Inc. (Group Owner).

Began Operation: March 1, 1982. Sale to present owner by Whitehead Media Inc. approved by FCC December 11, 1997. Proposed sale to Global Broadcasting Systems Inc. dismissed by FCC September 12, 1997. Sale to Whitehead Media Inc. by Canton 67 approved by FCC September 6, 1995. Sale to Discovery Broadcasting Systems Inc. approved by FCC June 20, 1985, but not consummated.

Represented (legal): Wiley, Rein & Fielding.



© 2002 Warren Communications News

Personnel:

William O'Neil, General Manager.

Glenn Foldessy, Chief Engineer.

City of License: Canton. **Station DMA:** Cleveland. **Rank:** 17.

Nielsen Data: Not available.

Ohio—Cincinnati

WKRC-TV Ch. 12

Network Service: CBS.

Licensee: Citicasters Co., 200 E. Basse Rd., San Antonio, TX 78209.

Studio: 1906 Highland Ave., Cincinnati, OH 45219.

Phone: 513-763-5500. **Fax:** 513-421-3820.

Web Site: <http://www.wkrc.com>

Technical Facilities: Channel No. 12 (204-210 MHz). Authorized power: 316-kw visual, 31.6-kw aural. Antenna: 998-ft. above av. terrain, 971-ft. above ground, 1746-ft. above sea level.

Latitude 39° 06' 58.40"
Longitude 84° 30' 05.00"

Transmitter: 1906 Highland Ave.

Began Digital Operation: September 19, 1998.

Note: Latitude and longitude coordinates shown are based on the North American Datum of 1927 (NAD 27) as currently required by the Mass Media Bureau of the FCC.

Multichannel TV Sound: Stereo only.

Satellite Earth Stations: Andrew, 4.5-meter C-band; Andrew, 7.3-meter C-band; Harris, 9-meter C-band; Vertex, 2.6-meter Ku-band; Harris receivers.

AM Affiliate: WKRC, 5-kw, (1-kw night), 550 kHz.

News Services: AP, UPI.

Ownership: Clear Channel Broadcasting Inc. (Group Owner).

Began Operation: April 4, 1949. Sale by Taft TV & Radio approved by FCC October 2, 1987 (*Television Digest*, Vol. 27:16, 18, 23, 30, 41). Sale to Jacor Communications Inc. approved by FCC September 17, 1996 (Vol. 36:39). Sale to present owner from Jacor Communications Inc. approved by FCC April 29, 1999.

Represented (sales): TeleRep Inc.

Personnel:

Chris Sehring, General Sales Manager.

Dotsy Klei, Local Sales Manager.

Steve Conway, National Sales Manager.

Steve Minium, News Director.

Terry Miller, Finance Director.

Rob Vertrees, Business Manager.

Sheila Obermeyer, Marketing & Creative Services.

Leon Brown, Engineering Manager.



© 2002 Warren Communications News

Rick Ellis, Film Director.

Rates: On request.

City of License: Cincinnati. **Station DMA:** Cincinnati. **Rank:** 32.

Circulation © 2001 Nielsen. Coverage based on Nielsen study.

Grand Total	Cable TV Households	Non-cable TV Households	Total TV Households
Estimated Station Totals*	745,470	384,450	1,129,920
Average Weekly Circulation (2001)	429,861	223,894	653,755
Average Daily Circulation (2001)			348,661
Station DMA Total	Cable TV Households	Non-cable TV Households	Total TV Households
Estimated Station Totals*	519,050	282,830	801,880
Average Weekly Circulation (2001)	391,505	213,968	605,473
Average Daily Circulation (2001)			335,874
Other DMA Total	Cable TV Households	Non-cable TV Households	Total TV Households
Estimated Station Totals*	226,420	101,620	328,040
Average Weekly Circulation (2001)	38,356	9,926	48,282
Average Daily Circulation (2001)			12,787

*Estimated station totals are sums of the Nielsen TV and Cable TV household estimates for each county in which the station registers viewing of more than 5% as per the Nielsen Survey Methods.

Ohio—Chillicothe

WWHO
Ch. 53

Network Service: UPN.

Licensee: WVIT Inc., c/o Ray White, 5202 River Rd., Bethesda, MD 20816.

Studio: 1160 Dublin Rd., Suite 500, Columbus, OH 43215.

Sales Office: 3165 Olentangy Rd., Columbus, OH 43206.

Phone: 740-775-5300. **Fax:** 614-485-5339.

E-mail: upn53@paramount.com

Web Site: http://www.upn53.com

Technical Facilities: Channel No. 53 (704-710 MHz). Authorized power: 5000-kw max. visual. Antenna: 1145-ft. above av. terrain, 1115-ft. above ground, 1886-ft. above sea level.

Latitude 39° 35' 20"
Longitude 83° 06' 44"

Transmitter: 0.25-mi. N of U.S. Rte. 22, 0.5-mi. N of Williamsport.

Digital Facilities: Channel No. 46 (662-668 MHz). Power: 1000-kw max. visual. Antenna: 1076-ft. above av. terrain, 1053-ft. above ground.

Latitude 39° 35' 20"
Longitude 83° 06' 44"

FCC Digital File Number: BPCDT-19990910AAK (pending).

Note: Latitude and longitude coordinates shown are based on the North American Datum of 1927 (NAD 27) as currently required by the Mass Media Bureau of the FCC.

LMA: Local marketing agreement with WCMH-TV (N), Columbus.

Ownership: Viacom International Inc. (Group Owner).

Began Operation: August 31, 1987. Sale to Fant Broadcasting Co. by Triplett & Assoc. approved by FCC January 14, 1994. National Broadcasting Co. subsidiary Outlet Broadcasting exercised option to acquire WWHO plus WLWC from Fant. Stations were then swapped for Viacom International's WVIT. Transaction was approved by FCC November 6, 1997 (*Television Digest*, Vol. 37:31).

Represented (sales): Millennium Sales & Marketing.

Represented (legal): Fletcher, Heald & Hildreth PLC.

Personnel:

Jess Cash, President & General Manager.

Troy Elder, Operations Manager.

Lisa Barhorst, General Sales Manager.

Rick Ervin, Chief Engineer.

Kristen Flora, Public Affairs Director.



© 2002 Warren Communications News

Rates: On request.

City of License: Chillicothe. **Station DMA:** Columbus, OH. **Rank:** 34.

Circulation © 2001 Nielsen. Coverage based on Nielsen study.

Grand Total	Cable TV Households	Non-cable TV Households	Total TV Households
Estimated Station Totals*	521,540	255,140	776,680
Average Weekly Circulation (2001)	164,463	54,147	218,611
Average Daily Circulation (2001)			73,842
Station DMA Total	Cable TV Households	Non-cable TV Households	Total TV Households
Estimated Station Totals*	488,520	209,630	698,150
Average Weekly Circulation (2001)	159,814	50,618	210,432
Average Daily Circulation (2001)			71,775
Other DMA Total	Cable TV Households	Non-cable TV Households	Total TV Households
Estimated Station Totals*	33,020	45,510	78,530
Average Weekly Circulation (2001)	4,649	3,530	8,179
Average Daily Circulation (2001)			2,067

*Estimated station totals are sums of the Nielsen TV and Cable TV household estimates for each county in which the station registers viewing of more than 5% as per the Nielsen Survey Methods.

Ohio—Cincinnati

WLWT Ch. 5

Network Service: NBC.

Licensee: WLWT Hearst-Argyle Television Inc., 888 7th Ave., New York, NY 10106.

Studio: 1700 Young St., Cincinnati, OH 45210-1521.

Phone: 513-352-5000. **Fax:** 513-352-5073.

E-mail: mail@wlwt.com

Web Site: http://www.wlwt.com

Technical Facilities: Channel No. 5 (76-82 MHz). Authorized power: 100-kw visual, 10-kw aural. Antenna: 1000-ft. above av. terrain, 849-ft. above ground, 1687-ft. above sea level.

Latitude 39° 07' 27"
Longitude 84° 31' 18"

Transmitter: 2222 Chickasaw St., Clifton Heights.

Began Digital Operation: February 1, 1998.

Note: Latitude and longitude coordinates shown are based on the North American Datum of 1927 (NAD 27) as currently required by the Mass Media Bureau of the FCC.

Multichannel TV Sound: Stereo only.

Satellite Earth Stations: Transmit/receive Harris, 9-meter C-band; GE, 3.6-meter Ku-band; Harris, 3-meter Ku-band; Harris, 6-meter C-band; Harris, M/A-Com, Standard Communications receivers.

SNG Mobile Dish: Andrew, 2.3-meter Ku-band.

News Services: AP, NBC News Channel, Ohio State News Network.

Ownership: Hearst-Argyle Television Inc. (Group Owner).

Began Operation: February 9, 1948. Sale to Multimedia by Avco Broadcasting Corp. approved by FCC January 16, 1976 (*Television Digest*, Vol. 15:24). Sale to Gannett by Multimedia approved by FCC November 30, 1995 (Vol. 35:25, 31, 49). Trade with Gannett-owned KOCO-TV Oklahoma City, OK to Argyle Television Inc. for WGRZ-TV Buffalo, NY & WZZM-TV Grand Rapids, MI approved by FCC January 27, 1997 (Vol. 36:49; 37:5, 6). Argyle merger with Hearst Corp. to form present owner approved by FCC June 2, 1997 (Vol. 37:13, 35).

Represented (sales): Eagle Television Sales.

Represented (legal): Dow, Lohnes & Albertson PLLC.

Represented (engineering): Denny & Associates PC.

Personnel:

Rabun Matthews, President & General Manager.

Michael Hayes, General Sales Manager.

William D. Young, Local Sales Manager.

William L. Dole III, National Sales Manager.

Ken W. Jobe, News Director.

Tom Storey, Program Administrator.



Kimberle Walker, Controller.

David Rosch, Production Manager.

Bill Manning, Creative Services Director.

Rates: On request.

City of License: Cincinnati. **Station DMA:** Cincinnati. **Rank:** 32.

Circulation © 2001 Nielsen. Coverage based on Nielsen study.

Grand Total	Cable TV Households	Non-cable TV Households	Total TV Households
Estimated Station Totals*	595,080	318,680	913,760
Average Weekly Circulation (2001)	426,722	205,780	632,502
Average Daily Circulation (2001)			312,939
Station DMA Total	Cable TV Households	Non-cable TV Households	Total TV Households
Estimated Station Totals*	519,050	282,830	801,880
Average Weekly Circulation (2001)	401,009	200,106	601,115
Average Daily Circulation (2001)			304,955
Other DMA Total	Cable TV Households	Non-cable TV Households	Total TV Households
Estimated Station Totals*	76,030	35,850	111,880
Average Weekly Circulation (2001)	25,713	5,674	31,387
Average Daily Circulation (2001)			7,984

*Estimated station totals are sums of the Nielsen TV and Cable TV household estimates for each county in which the station registers viewing of more than 5% as per the Nielsen Survey Methods.

Ohio—Cincinnati

WCPO-DT Ch. 10

Network Service: ABC.

Licensee: Scripps Howard Broadcasting Co., 312 Walnut St., Cincinnati, OH 45202.

Studio: 312 Walnut St., Cincinnati, OH 45202.

Phone: 513-977-3000.

Digital Facilities: Channel No. 10 (192-198 MHz). Power: 13.7-kw max. visual. Antenna: 919-ft. above av. terrain, 735-ft. above ground, 1578-ft. above sea level.

Latitude	39°	07'	30"
Longitude	84°	29'	56"

Transmitter: 2345 Symmes St.

Definition: Standard & high.

Note: Latitude and longitude coordinates shown are based on the North American Datum of 1927 (NAD 27) as currently required by the Mass Media Bureau of the FCC.

Ownership: E. W. Scripps Co. (Group Owner).

Began Digital Operation: December 15, 1998.

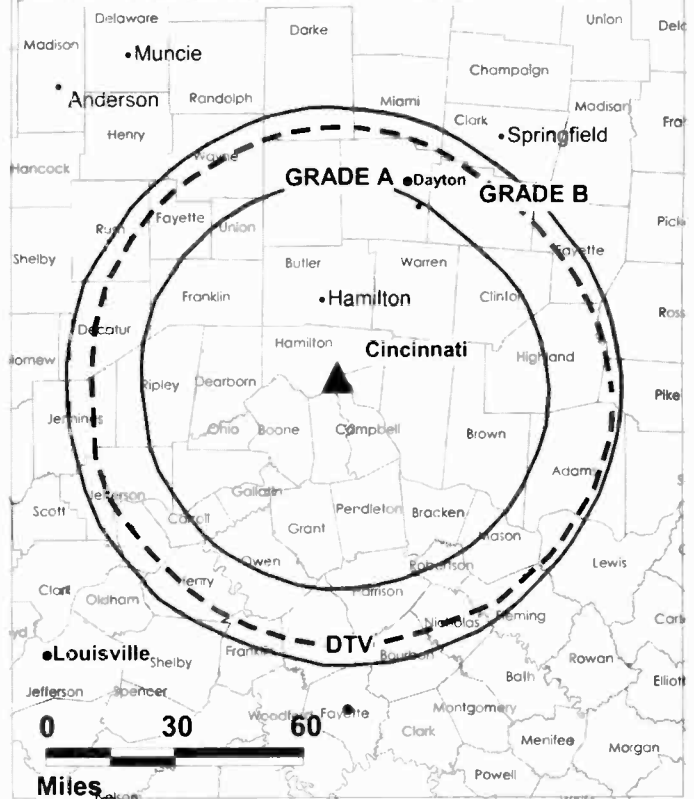
Personnel:

Bill Fee, General Manager.

Larry Pozzi, Chief Engineer.

Rates: On request.

WCPO-DT BPCDT-980619KE GRANTED: 10/16/1998



© 2002 Warren Communications News

City of License: Cincinnati. Station DMA: Cincinnati. Rank: 32.

Ohio—Cincinnati

WLWT-DT Ch. 35

Network Service: NBC.

Grantee: WLWT Hearst-Argyle Television Inc., 888 7th Ave., New York, NY 10106.

Studio: 1700 Young St., Cincinnati, OH 45210-1521.

Phone: 513-352-5000.

Web Site: <http://www.channelcincinnati.com>

Digital Facilities: Channel No. 35 (596-602 MHz). Power: 65-kw max. visual. Antenna: 945-ft. above av. terrain, 795-ft. above ground, 1633-ft. above sea level.

Latitude	39°	07'	27"
Longitude	84°	31'	18"

Transmitter: 2222 Chicksaw St.

Note: Latitude and longitude coordinates shown are based on the North American Datum of 1927 (NAD 27) as currently required by the Mass Media Bureau of the FCC.

Ownership: Hearst-Argyle Television Inc. (Group Owner).

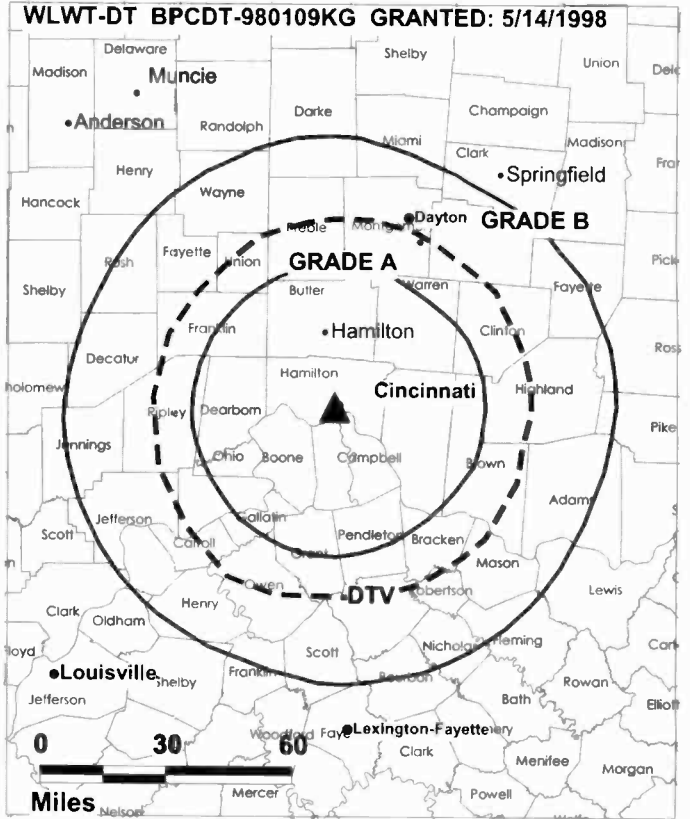
Began Digital Operation: February 1, 1998.

Represented (sales): Eagle Television Sales.

Represented (engineering): Cavell, Mertz & Davis Inc.

Personnel:

Rick Rogala, General Manager.



Rates: On request.

City of License: Cincinnati. **Station DMA:** Cincinnati. **Rank:** 32.

Ohio—Cincinnati

WCPO-TV Ch. 9

Network Service: ABC.

Licensee: Scripps Howard Broadcasting Co., 312 Walnut St., Box 5380, Cincinnati, OH 45201.

Studio: 500 Central Ave., Cincinnati, OH 45202.

Phone: 513-721-9900. **Fax:** 513-721-6032.

Web Site: <http://www.cincinow.com>

Technical Facilities: Channel No. 9 (186-192 MHz). Authorized power: 316-kw max. & 282-kw horizontal visual, 28.2-kw aural. Antenna: 1019-ft. above av. terrain, 909-ft. above ground, 1749-ft. above sea level.

Latitude 39° 07' 31"
Longitude 84° 29' 57"

Transmitter: 2345 Symmes St.

Began Digital Operation: December 15, 1998.

Note: Latitude and longitude coordinates shown are based on the North American Datum of 1927 (NAD 27) as currently required by the Mass Media Bureau of the FCC.

Satellite Earth Stations: In Operation.

News Services: ABC NewsOne, AP.

Ownership: E. W. Scripps Co. (Group Owner).

Began Operation: July 26, 1949.

Represented (sales): Blair Television; Integrated Media Sales.

Represented (legal): Baker & Hostetler.

Personnel:

William S. Fee, Vice President & General Manager.

Scott Diener, Vice President, News.

Brian Lawlor, General Sales Manager.

Brad Wagner, Sales Manager.

Bill Mountel, Sales Manager.

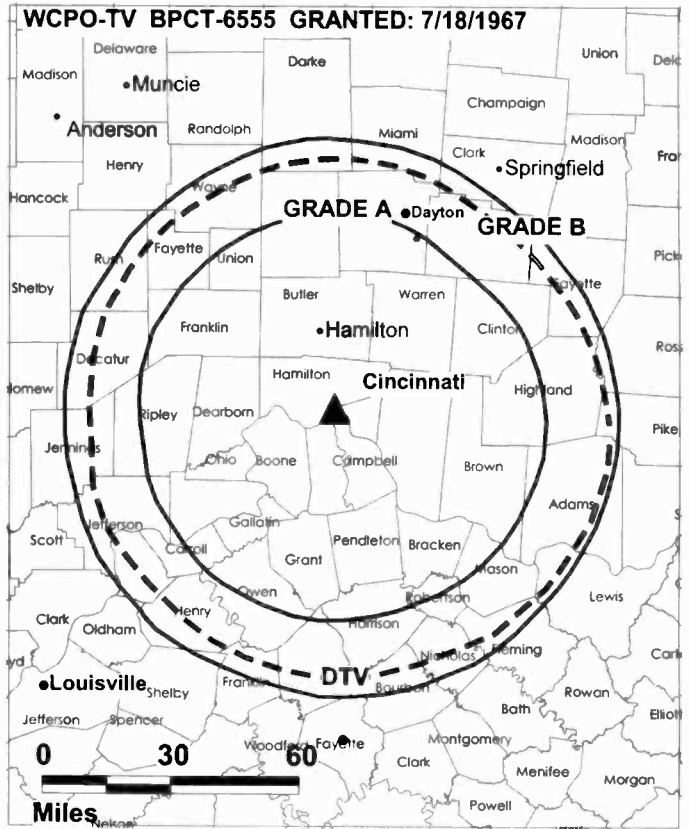
Larry Pozzi, Chief Engineer.

Vicki Prescott, Traffic Manager.

Bernard Borden, Film Director.

Scott Gresser, Business Manager.

Rates: On request.



© 2002 Warren Communications News

City of License: Cincinnati. **Station DMA:** Cincinnati. **Rank:** 32.

Circulation © 2001 Nielsen. Coverage based on Nielsen study.

Grand Total	Cable TV Households	Non-cable TV Households	Total TV Households
Estimated Station Totals*	761,210	384,270	1,145,480
Average Weekly Circulation (2001)	439,071	217,530	656,601
Average Daily Circulation (2001)			355,671
Station DMA Total	Cable TV Households	Non-cable TV Households	Total TV Households
Estimated Station Totals*	519,050	282,830	801,880
Average Weekly Circulation (2001)	406,533	207,812	614,345
Average Daily Circulation (2001)			343,797
Other DMA Total	Cable TV Households	Non-cable TV Households	Total TV Households
Estimated Station Totals*	242,160	101,440	343,600
Average Weekly Circulation (2001)	32,538	9,718	42,256
Average Daily Circulation (2001)			11,874

*Estimated station totals are sums of the Nielsen TV and Cable TV household estimates for each county in which the station registers viewing of more than 5% as per the Nielsen Survey Methods.

Ohio—Cincinnati

WSTR-TV Ch. 64

Network Service: WBN.

Licensee: WSTR Licensee Inc., 10706 Beaver Dam Rd., Cockeysville, MD 21030.

Studio: 5177 Fishwick Dr., Cincinnati, OH 45216.

Phone: 513-641-4400. **Fax:** 513-242-2633.

E-mail: info@wb64.net

Web Site: http://www.wb64.net

Technical Facilities: Channel No. 64 (770-776 MHz). Authorized power: 5000-kw max. visual. Antenna: 1106-ft. above av. terrain, 932-ft. above ground, 1827-ft. above sea level.

Latitude 39° 12' 01"
Longitude 84° 31' 22"

Transmitter: Approx. 0.12-mi. SW of N. Bend & Winton Rds. intersection.

Digital Facilities: Channel No. 33 (584-590 MHz). Power: 1000-kw max. visual. Antenna: 1106-ft. above av. terrain, 932-ft. above ground.

Latitude 39° 12' 01"
Longitude 84° 31' 22"

FCC Digital File Number: BPCDT-19991014ABC (pending).

Note: Latitude and longitude coordinates shown are based on the North American Datum of 1927 (NAD 27) as currently required by the Mass Media Bureau of the FCC.

Satellite Earth Stations: Harris, 3-meter C-band; RCA, 3.6-meter Ku-band; Scientific-Atlanta, 10-meter C-band; Harris, M/A-Com, Scientific-Atlanta receivers.

News Service: AP.

Ownership: Sinclair Broadcast Group Inc. (Group Owner).

Began Operation: January 28, 1980. Began subscription TV operation February 1, 1980. Sale to HEN Inc. by Buford TV Inc. approved by FCC December 28, 1982. Sale to Channel 64 Joint Venture by HEN Inc. approved by FCC November 14, 1984 (*Television Digest*, Vol. 24:25). Discontinued subscription TV operation January 1985. Sale to Channel 64 Acquisition Inc. approved by FCC February 9, 1988. Sale to ABRY Communications by Channel 64 Acquisition Inc. approved by FCC September 22, 1989. Sale to present owner by ABRY Communications approved by FCC July 8, 1996.

Represented (sales): Millennium Sales & Marketing.

Represented (legal): Shaw Pittman.

Represented (engineering): Sinclair Broadcasting.

Personnel:

Merry Ewing, General Manager.

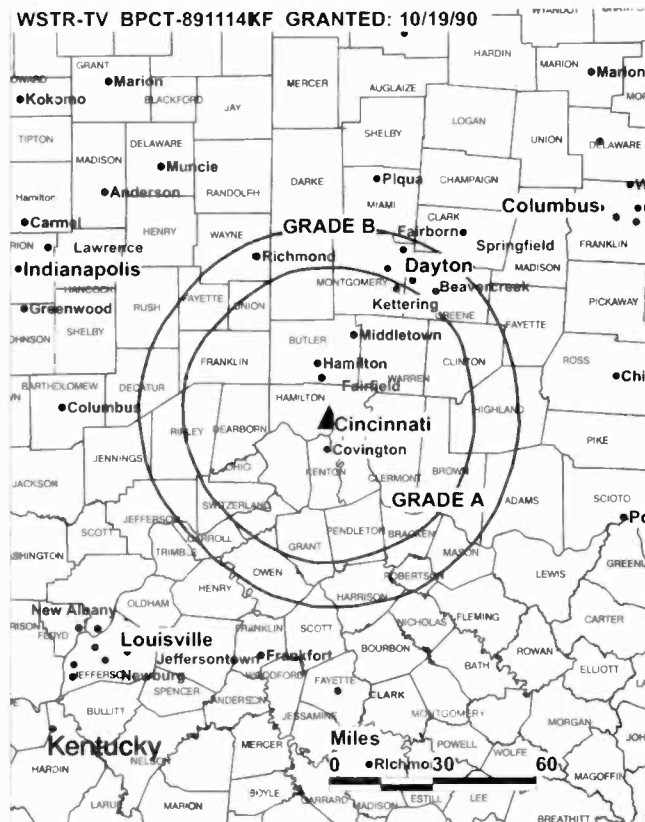
Richard Torbeit, General Sales Manager.

Jeff Doester, Local Sales Manager.

Jeff Fosco, National Sales Manager.

Chris White, Program Director.

WSTR-TV BPCT-891114KF GRANTED: 10/19/90



© 2002 Warren Communications News

Ed Luft, Promotion Director.

Michael Davis, Business Manager.

Charles Yoder, Chief Engineer.

Highest 30 Sec. Rate: \$400.

City of License: Cincinnati. Station DMA: Cincinnati. Rank: 32.

Circulation © 2001 Nielsen. Coverage based on Nielsen study.

Grand Total	Cable TV Households	Non-cable TV Households	Total TV Households
Estimated Station Totals*	519,050	292,060	811,110
Average Weekly Circulation (2001)	223,820	124,049	347,869
Average Daily Circulation (2001)			128,101

Station DMA Total	Cable TV Households	Non-cable TV Households	Total TV Households
Estimated Station Totals*	519,050	281,190	800,240
Average Weekly Circulation (2001)	223,820	121,349	345,169
Average Daily Circulation (2001)			127,774

Other DMA Total	Cable TV Households	Non-cable TV Households	Total TV Households
Estimated Station Totals*	0	10,870	10,870
Average Weekly Circulation (2001)	0	2,700	2,700
Average Daily Circulation (2001)			327

*Estimated station totals are sums of the Nielsen TV and Cable TV household estimates for each county in which the station registers viewing of more than 5% as per the Nielsen Survey Methods.

Ohio—Cincinnati

WKRC-DT Ch. 31

Network Service: CBS.

Licensee: Citicasters Co., 200 E. Basse Rd., San Antonio, TX 78209.

Studio: 1906 Highland Ave., Cincinnati, OH 45219.

Phone: 513-763-5500.

Digital Facilities: Channel No. 31 (572-578 MHz). Power: 800-kw max. visual. Antenna: 912-ft. above av. terrain, 856-ft. above ground, 1631-ft. above sea level.

Latitude	39°	06'	59"
Longitude	84°	30'	07"

Transmitter: 1906 Highland Ave.

Definition: High.

Note: Latitude and longitude coordinates shown are based on the North American Datum of 1927 (NAD 27) as currently required by the Mass Media Bureau of the FCC.

Ownership: Clear Channel Broadcasting Inc. (Group Owner).

Began Digital Operation: September 19, 1998. Sale to present owner from Jacor Communications Inc. approved by FCC April 29, 1999.

Represented (legal): Hogan & Hartson LLP.

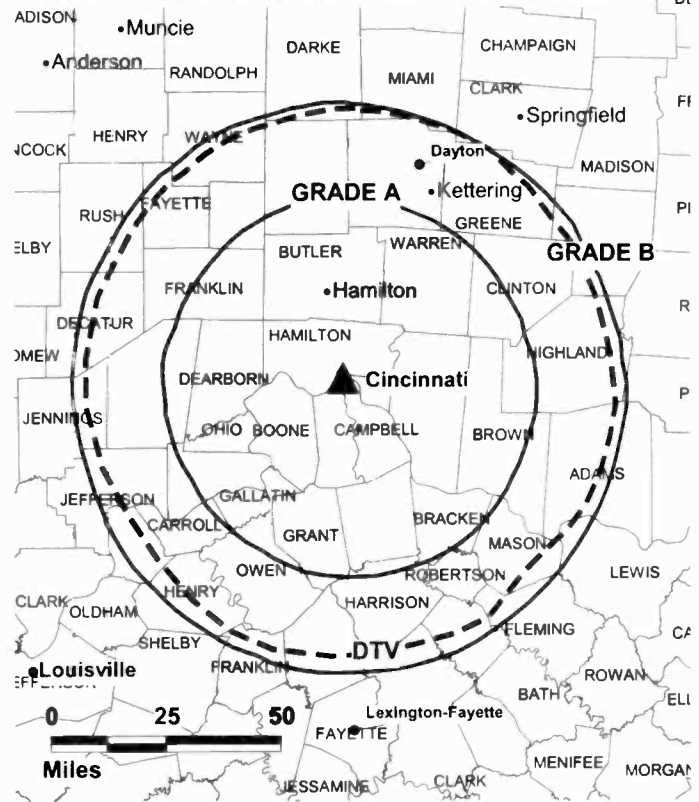
Represented (engineering): Cohen, Dippell & Everist PC.

Personnel:

Chris Sehring, General Manager.

Leon Brown, Chief Engineer.

WKRC-DT BPCDT-980731KP GRANTED: 12/3/1998



Rates: On request.

City of License: Cincinnati. **Station DMA:** Cincinnati. **Rank:** 32.

Ohio—Cincinnati-Newport, Kentucky

WXIX-DT Ch. 29

Network Service: FOX.

Licensee: Raycom Media Inc., 201 Monroe St., RSA Tower, Montgomery, AL 36104.

Studio: 635 W. 7th St., Cincinnati, OH 45203.

Phone: 513-421-1919.

Digital Facilities: Channel No. 29 (560-566 MHz). Power: 227-kw max. visual. Antenna: 951-ft. above av. terrain, 932-ft. above ground, 1660-ft. above sea level.

Latitude	39°	07'	19"
Longitude	84°	32'	52"

Transmitter: 2400 Lehman Rd.

Definition: Standard.

Note: Latitude and longitude coordinates shown are based on the North American Datum of 1927 (NAD 27) as currently required by the Mass Media Bureau of the FCC.

Ownership: Raycom Media Inc. (Group Owner).

Began Digital Operation: July 1, 2000. Sale to present owner from Malrite Communications Group Inc. approved by FCC August 13, 1998.

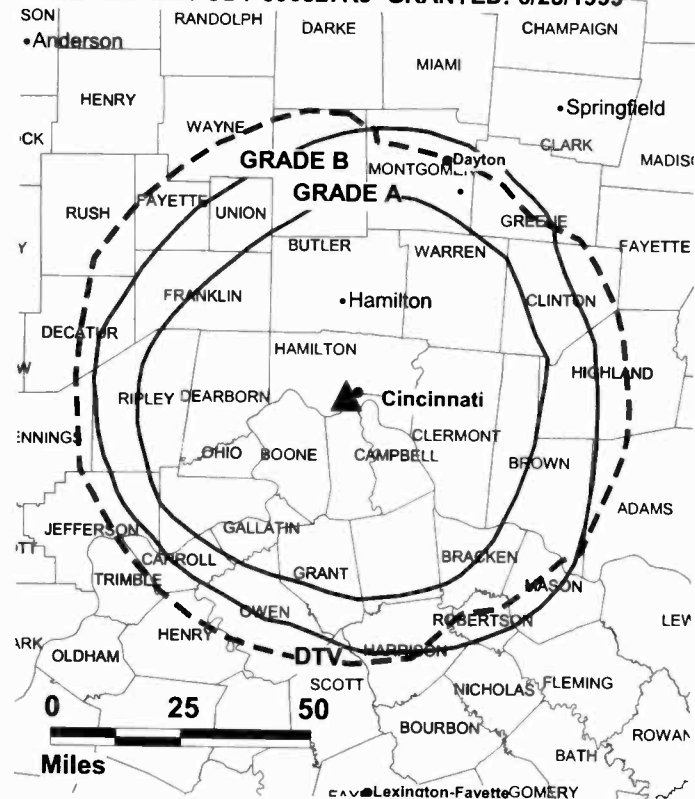
Represented (legal): Kaye, Scholer, Fierman, Hays & Handler LLP.

Personnel:

Jon Lawhead, General Manager.

Paul Smith, Chief Engineer.

WXIX-DT B MPCDT-990527KJ GRANTED: 6/25/1999



© 2002 Warren Communications News

Rates: On request.

City of License: Newport, KY. **Station DMA:** Cincinnati. **Rank:** 32.

Ohio—Cincinnati

WKRC-TV Ch. 12

Network Service: CBS.

Licensee: Citicasters Co., 200 E. Basse Rd., San Antonio, TX 78209.

Studio: 1906 Highland Ave., Cincinnati, OH 45219.

Phone: 513-763-5500. **Fax:** 513-421-3820.

Web Site: <http://www.wkrc.com>

Technical Facilities: Channel No. 12 (204-210 MHz). Authorized power: 316-kw visual, 31.6-kw aural. Antenna: 998-ft. above av. terrain, 971-ft. above ground, 1746-ft. above sea level.

Latitude 39° 06' 58.40"
Longitude 84° 30' 05.00"

Transmitter: 1906 Highland Ave.

Began Digital Operation: September 19, 1998.

Note: Latitude and longitude coordinates shown are based on the North American Datum of 1927 (NAD 27) as currently required by the Mass Media Bureau of the FCC.

Multichannel TV Sound: Stereo only.

Satellite Earth Stations: Andrew, 4.5-meter C-band; Andrew, 7.3-meter C-band; Harris, 9-meter C-band; Vertex, 2.6-meter Ku-band; Harris receivers.

AM Affiliate: WKRC, 5-kw, (1-kw night), 550 kHz.

News Services: AP, UPI.

Ownership: Clear Channel Broadcasting Inc. (Group Owner).

Began Operation: April 4, 1949. Sale by Taft TV & Radio approved by FCC October 2, 1987 (Television Digest, Vol. 27:16, 18, 23, 30, 41). Sale to Jacor Communications Inc. approved by FCC September 17, 1996 (Vol. 36:39). Sale to present owner from Jacor Communications Inc. approved by FCC April 29, 1999.

Represented (sales): TeleRep Inc.

Personnel:

Chris Sehring, General Sales Manager.

Dotsy Klei, Local Sales Manager.

Steve Conway, National Sales Manager.

Steve Minium, News Director.

Terry Miller, Finance Director.

Rob Vertrees, Business Manager.

Sheila Obermeyer, Marketing & Creative Services.

Leon Brown, Engineering Manager.



© 2002 Warren Communications News

Rick Ellis, Film Director.

Rates: On request.

City of License: Cincinnati. **Station DMA:** Cincinnati. **Rank:** 32.

Circulation © 2001 Nielsen. Coverage based on Nielsen study.

Grand Total	Cable TV Households	Non-cable TV Households	Total TV Households
Estimated Station Totals*	745,470	384,450	1,129,920
Average Weekly Circulation (2001)	429,861	223,894	653,755
Average Daily Circulation (2001)			348,661
Station DMA Total	Cable TV Households	Non-cable TV Households	Total TV Households
Estimated Station Totals*	519,050	282,830	801,880
Average Weekly Circulation (2001)	391,505	213,968	605,473
Average Daily Circulation (2001)			335,874
Other DMA Total	Cable TV Households	Non-cable TV Households	Total TV Households
Estimated Station Totals*	226,420	101,620	328,040
Average Weekly Circulation (2001)	38,356	9,926	48,282
Average Daily Circulation (2001)			12,787

*Estimated station totals are sums of the Nielsen TV and Cable TV household estimates for each county in which the station registers viewing of more than 5% as per the Nielsen Survey Methods.

Ohio—Cincinnati-Newport, Kentucky

WXIX-TV Ch. 19

Network Service: FOX.

Licensee: Raycom Media Inc., 201 Monroe St., RSA Tower, Suite 710, Montgomery, AL 36104.

Studio: 19 Broadcast Place, 635 W. 7th St., Cincinnati, OH 45203.

Phone: 513-421-1919. **Fax:** 513-421-3105.

Technical Facilities: Channel No. 19 (500-506 MHz). Authorized power: 4495-kw max. visual, 449.5-kw max. aural. Antenna: 1005-ft. above av. terrain, 985-ft. above ground, 1713-ft. above sea level.

Latitude 39° 07' 19"
Longitude 84° 32' 52"

Holds CP for change to 5000-kw max. visual. BPCT-960712KF.

Transmitter: Radcliff Dr., Cincinnati.

Began Digital Operation: July 1, 2000.

Note: Latitude and longitude coordinates shown are based on the North American Datum of 1927 (NAD 27) as currently required by the Mass Media Bureau of the FCC.

Multichannel TV Sound: Stereo only.

Satellite Earth Stations: Harris, 6.2-meter C-band; RCA, 3.7-meter Ku-band; Trump, 4.8-meter Ku & C-band; Harris, M/A-Com, Sony receivers.

News Service: AP.

Ownership: Raycom Media Inc. (Group Owner).

Began Operation: August 1, 1968. Sale to Metromedia by U.S. Communications Corp. approved by FCC August 9, 1972 (**Television Digest**, Vol. 12:33). Sale to Malrite Communications Group Inc. by Metromedia approved by FCC November 8, 1983 (Vol. 22:35). Sale to present owner from Malrite Communications Group Inc. approved by FCC August 13, 1998 (Vol. 38:15).

Represented (sales): Petry Television Inc.

Represented (legal): Kaye, Scholer, Fierman, Hays & Handler LLP.

Personnel:

Bill Pulliam, General Sales Manager.

John Poindexter, Local Sales Manager.

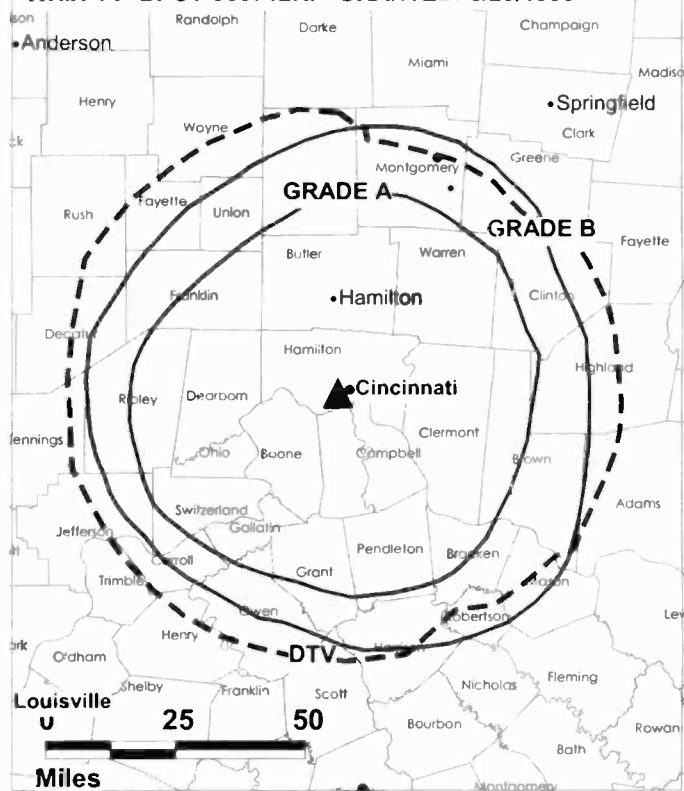
Karla Stanley, News Director.

Bob Thurber, Chief Engineer.

Robert Vaughan, Business Manager.

Rick Oliver, Program Director.

WXIX-TV BPCT-960712KF GRANTED: 6/29/1998



© 2002 Warren Communications News

Rates: On request.

City of License: Newport, KY. **Station DMA:** Cincinnati. **Rank:** 32.

Circulation © 2001 Nielsen. Coverage based on Nielsen study.

Grand Total	Cable TV Households	Non-cable TV Households	Total TV Households
Estimated Station Totals*	851,170	402,280	1,253,450
Average Weekly Circulation (2001)	391,178	188,139	579,317
Average Daily Circulation (2001)			238,606
Station DMA Total	Cable TV Households	Non-cable TV Households	Total TV Households
Estimated Station Totals*	519,050	282,830	801,880
Average Weekly Circulation (2001)	324,453	178,551	503,005
Average Daily Circulation (2001)			217,089
Other DMA Total	Cable TV Households	Non-cable TV Households	Total TV Households
Estimated Station Totals*	332,120	119,450	451,570
Average Weekly Circulation (2001)	66,724	9,558	76,312
Average Daily Circulation (2001)			21,517

*Estimated station totals are sums of the Nielsen TV and Cable TV household estimates for each county in which the station registers viewing of more than 5% as per the Nielsen Survey Methods.

Ohio—Cincinnati

WLWT Ch. 5

Network Service: NBC.

Licensee: WLWT Hearst-Argyle Television Inc., 888 7th Ave., New York, NY 10106.

Studio: 1700 Young St., Cincinnati, OH 45210-1521.

Phone: 513-352-5000. **Fax:** 513-352-5073.

E-mail: mail@wlwt.com

Web Site: http://www.wlwt.com

Technical Facilities: Channel No. 5 (76-82 MHz). Authorized power: 100-kw visual, 10-kw aural. Antenna: 1000-ft. above av. terrain, 849-ft. above ground, 1687-ft. above sea level.

Latitude 39° 07' 27"
Longitude 84° 31' 18"

Transmitter: 2222 Chickasaw St., Clifton Heights.

Began Digital Operation: February 1, 1998.

Note: Latitude and longitude coordinates shown are based on the North American Datum of 1927 (NAD 27) as currently required by the Mass Media Bureau of the FCC.

Multichannel TV Sound: Stereo only.

Satellite Earth Stations: Transmit/receive Harris, 9-meter C-band; GE, 3.6-meter Ku-band; Harris, 3-meter Ku-band; Harris, 6-meter C-band; Harris, M/A-Com, Standard Communications receivers.

SNG Mobile Dish: Andrew, 2.3-meter Ku-band.

News Services: AP, NBC News Channel, Ohio State News Network.

Ownership: Hearst-Argyle Television Inc. (Group Owner).

Began Operation: February 9, 1948. Sale to Multimedia by Avco Broadcasting Corp. approved by FCC January 16, 1976 (*Television Digest*, Vol. 15:24). Sale to Gannett by Multimedia approved by FCC November 30, 1995 (Vol. 35:25, 31, 49). Trade with Gannett-owned KOCO-TV Oklahoma City, OK to Argyle Television Inc. for WGRZ-TV Buffalo, NY & WZZM-TV Grand Rapids, MI approved by FCC January 27, 1997 (Vol. 36:49; 37:5, 6). Argyle merger with Hearst Corp. to form present owner approved by FCC June 2, 1997 (Vol. 37:13, 35).

Represented (sales): Eagle Television Sales.

Represented (legal): Dow, Lohnes & Albertson PLLC.

Represented (engineering): Denny & Associates PC.

Personnel:

Rabun Matthews, President & General Manager.

Michael Hayes, General Sales Manager.

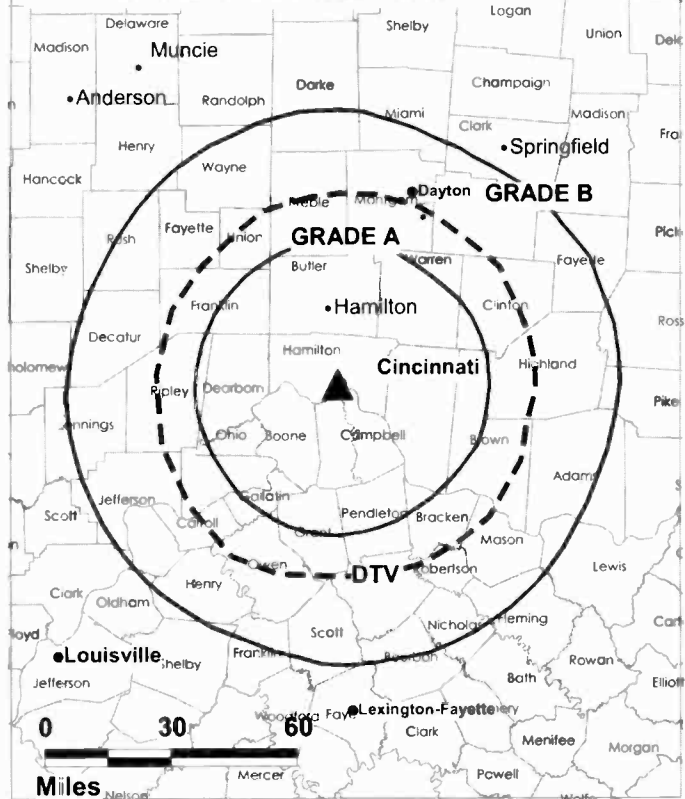
William D. Young, Local Sales Manager.

William L. Dole III, National Sales Manager.

Ken W. Jobe, News Director.

Tom Storey, Program Administrator.

WLWT BPCT-5024 GRANTED: 6/17/77



© 2002 Warren Communications News

Kimberle Walker, Controller.

David Rosch, Production Manager.

Bill Manning, Creative Services Director.

Rates: On request.

City of License: Cincinnati. **Station DMA:** Cincinnati. **Rank:** 32.

Circulation © 2001 Nielsen. Coverage based on Nielsen study.

Grand Total	Cable	Non-cable	Total
	TV Households	TV Households	TV Households
Estimated Station Totals*	595,080	318,680	913,760
Average Weekly Circulation (2001)	426,722	205,780	632,502
Average Daily Circulation (2001)			312,939
Station DMA Total	Cable	Non-cable	Total
	TV Households	TV Households	TV Households
Estimated Station Totals*	519,050	282,830	801,880
Average Weekly Circulation (2001)	401,009	200,106	601,115
Average Daily Circulation (2001)			304,955
Other DMA Total	Cable	Non-cable	Total
	TV Households	TV Households	TV Households
Estimated Station Totals*	76,030	35,850	111,880
Average Weekly Circulation (2001)	25,713	5,674	31,387
Average Daily Circulation (2001)			7,984

*Estimated station totals are sums of the Nielsen TV and Cable TV household estimates for each county in which the station registers viewing of more than 5% as per the Nielsen Survey Methods.

Ohio—Akron-Cleveland

WBNX-TV Ch. 55

Network Service: WBN.

Licensee: Winston Broadcasting Network Inc., Box 91660, Cleveland, OH 44101.

Studio: 2690 State Rd., Cuyahoga Falls, OH 44223.

Mailing Address: Box 91660, Cleveland, OH 44101.

Phone: 440-843-5555. **Fax:** 440-842-5597.

Web Site: <http://www.wbnx.com>

Technical Facilities: Channel No. 55 (716-722 MHz). Authorized power: 5000-kw max. visual, 500-kw max. aural. Antenna: Circularly polarized, 1099-ft. above av. terrain, 1131-ft. above ground, 2049-ft. above sea level.

Latitude 41° 23' 02"
Longitude 81° 41' 44"

Holds CP for change to 1168-ft. above av. terrain, 1099-ft. above ground, 2018-ft. above sea level. BPCT-20000214AAR.

Transmitter: 2855 W. Ridgewood Rd., Parma.

Digital Facilities: Channel No. 30 (566-572 MHz). Power: 1000-kw max. visual. Antenna: 1096-ft. above av. terrain, 1027-ft. above ground.

Latitude 41° 23' 02"
Longitude 81° 41' 44"

Transmitter: 2855 W. Ridgewood Rd., Parma.

FCC Digital File Number: BPCDT-19991029AFM (pending).

Note: Latitude and longitude coordinates shown are based on the North American Datum of 1927 (NAD 27) as currently required by the Mass Media Bureau of the FCC.

Satellite Earth Stations: Standard Agile Omni receivers.

Ownership: Winston Broadcasting Network Inc.

Began Operation: December 1, 1985.

Represented (sales): Adam Young Inc.

Represented (legal): Thompson & Hine.

Represented (engineering): Blair Consulting.

Personnel:

Lou Spangler, President & General Manager.

Anne Catherine Keith, Station Manager & Program Director.

Eddie Brown, General Sales Manager.

Don Richardson, Chief Engineer.

Debbie Stone, Promotion Director.



© 2002 Warren Communications News

Dave Armstrong, Production Manager.

Rates: On request.

City of License: Akron. **Station DMA:** Cleveland. **Rank:** 17.

Circulation © 2001 Nielsen. Coverage based on Nielsen study.

Grand Total	Cable TV Households	Non-cable TV Households	Total TV Households
Estimated Station Totals*	1,152,260	387,760	1,540,020
Average Weekly Circulation (2001)	317,985	130,267	448,252
Average Daily Circulation (2001)			149,470
Station DMA Total	Cable TV Households	Non-cable TV Households	Total TV Households
Estimated Station Totals*	1,076,580	387,760	1,464,340
Average Weekly Circulation (2001)	310,849	130,267	441,116
Average Daily Circulation (2001)			147,931
Other DMA Total	Cable TV Households	Non-cable TV Households	Total TV Households
Estimated Station Totals*	75,680	0	75,680
Average Weekly Circulation (2001)	7,136	0	7,136
Average Daily Circulation (2001)			1,539

*Estimated station totals are sums of the Nielsen TV and Cable TV household estimates for each county in which the station registers viewing of more than 5% as per the Nielsen Survey Methods.

Ohio—Cincinnati

WLWT-DT Ch. 35

Network Service: NBC.

Grantee: WLWT Hearst-Argyle Television Inc., 888 7th Ave., New York, NY 10106.

Studio: 1700 Young St., Cincinnati, OH 45210-1521.

Phone: 513-352-5000.

Web Site: <http://www.channelcincinnati.com>

Digital Facilities: Channel No. 35 (596-602 MHz). Power: 65-kw max. visual. Antenna: 945-ft. above av. terrain, 795-ft. above ground, 1633-ft. above sea level.

Latitude	39°	07'	27"
Longitude	84°	31'	18"

Transmitter: 2222 Chicksaw St.

Note: Latitude and longitude coordinates shown are based on the North American Datum of 1927 (NAD 27) as currently required by the Mass Media Bureau of the FCC.

Ownership: Hearst-Argyle Television Inc. (Group Owner).

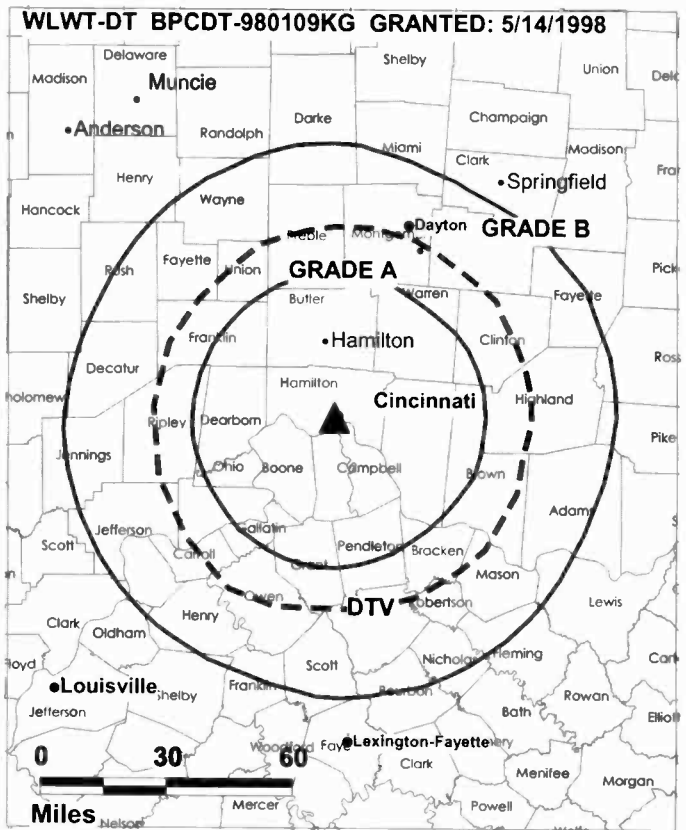
Began Digital Operation: February 1, 1998.

Represented (sales): Eagle Television Sales.

Represented (engineering): Cavell, Mertz & Davis Inc.

Personnel:

Rick Rogala, General Manager.



Rates: On request.

City of License: Cincinnati. Station DMA: Cincinnati. Rank: 32.

Ohio—Cleveland

WEWS-DT Ch. 15

Network Service: ABC.

Licensee: Scripps Howard Broadcasting Co., 312 Walnut St., Cincinnati, OH 45202.

Studio: 3001 Euclid Ave., Cleveland, OH 44115.

Studio: 3001 Euclid Ave., Cleveland, OH 44115.

Phone: 513-977-3000.

E-mail: bailey@wews.com

Web Site: <http://www.newsnet5.com>

Digital Facilities: Channel No. 15 (476-482 MHz). Power: 500-kw max. visual. Antenna: 935-ft. above av. terrain, 719-ft. above ground, 1814-ft. above sea level.

Latitude	41°	22'	26"
Longitude	81°	43'	04"

Transmitter: 7080 State Rd., Parma.

Note: Latitude and longitude coordinates shown are based on the North American Datum of 1927 (NAD 27) as currently required by the Mass Media Bureau of the FCC.

Ownership: E. W. Scripps Co. (Group Owner).

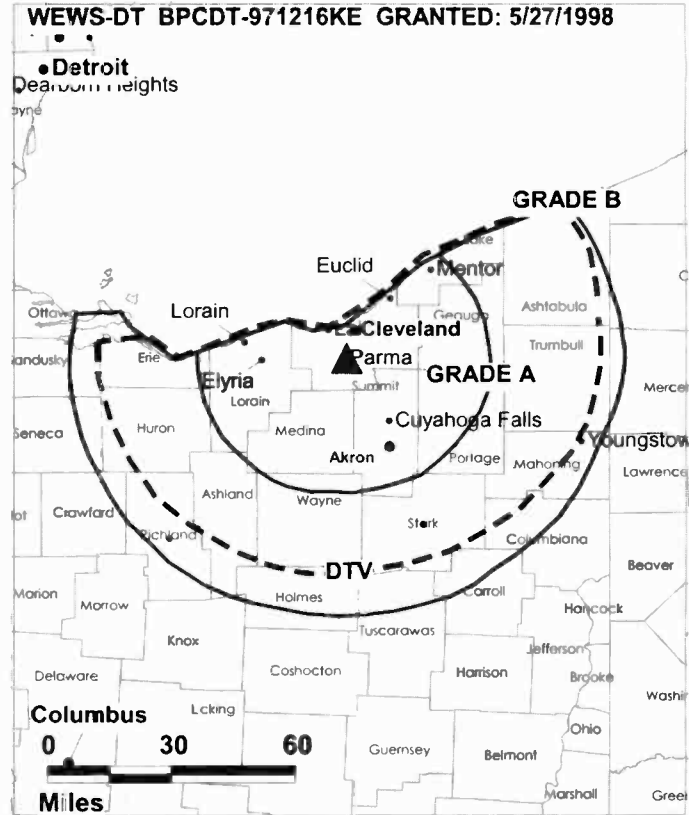
Began Digital Operation: September 13, 1999.

Represented (sales): Eagle Television Sales.

Represented (legal): Baker & Hostetler.

Personnel:

Ric Harris, Vice President & General Manager.



James Baird, Chief Engineer.

Rates: On request.

City of License: Cleveland. **Station DMA:** Cleveland. **Rank:** 17.

Ohio—Cincinnati

WSTR-TV Ch. 64

Network Service: WBN.

Licensee: WSTR Licensee Inc., 10706 Beaver Dam Rd., Cockeysville, MD 21030.

Studio: 5177 Fishwick Dr., Cincinnati, OH 45216.

Phone: 513-641-4400. **Fax:** 513-242-2633.

E-mail: info@wb64.net

Web Site: http://www.wb64.net

Technical Facilities: Channel No. 64 (770-776 MHz). Authorized power: 5000-kw max. visual. Antenna: 1106-ft. above av. terrain, 932-ft. above ground, 1827-ft. above sea level.

Latitude 39° 12' 01"
Longitude 84° 31' 22"

Transmitter: Approx. 0.12-mi. SW of N. Bend & Winton Rds. intersection.

Digital Facilities: Channel No. 33 (584-590 MHz). Power: 1000-kw max. visual. Antenna: 1106-ft. above av. terrain, 932-ft. above ground.

Latitude 39° 12' 01"
Longitude 84° 31' 22"

FCC Digital File Number: BPCDT-19991014ABC (pending).

Note: Latitude and longitude coordinates shown are based on the North American Datum of 1927 (NAD 27) as currently required by the Mass Media Bureau of the FCC.

Satellite Earth Stations: Harris, 3-meter C-band; RCA, 3.6-meter Ku-band; Scientific-Atlanta, 10-meter C-band; Harris, M/A-Com, Scientific-Atlanta receivers.

News Service: AP.

Ownership: Sinclair Broadcast Group Inc. (Group Owner).

Began Operation: January 28, 1980. Began subscription TV operation February 1, 1980. Sale to HEN Inc. by Buford TV Inc. approved by FCC December 28, 1982. Sale to Channel 64 Joint Venture by HEN Inc. approved by FCC November 14, 1984 (*Television Digest*, Vol. 24:25). Discontinued subscription TV operation January 1985. Sale to Channel 64 Acquisition Inc. approved by FCC February 9, 1988. Sale to ABRY Communications by Channel 64 Acquisition Inc. approved by FCC September 22, 1989. Sale to present owner by ABRY Communications approved by FCC July 8, 1996.

Represented (sales): Millennium Sales & Marketing.

Represented (legal): Shaw Pittman.

Represented (engineering): Sinclair Broadcasting.

Personnel:

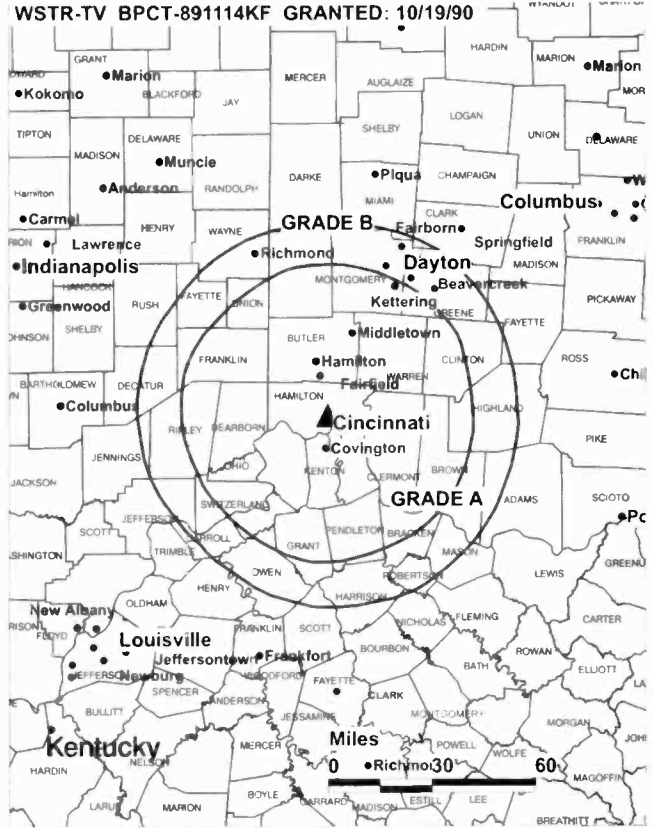
Merry Ewing, General Manager.

Richard Torbeit, General Sales Manager.

Jeff Doester, Local Sales Manager.

Jeff Fosco, National Sales Manager.

Chris White, Program Director.



© 2002 Warren Communications News

Ed Luft, Promotion Director.

Michael Davis, Business Manager.

Charles Yoder, Chief Engineer.

Highest 30 Sec. Rate: \$400.

City of License: Cincinnati. **Station DMA:** Cincinnati. **Rank:** 32.

Circulation © 2001 Nielsen. Coverage based on Nielsen study.

Grand Total	Cable TV Households	Non-cable TV Households	Total TV Households
Estimated Station Totals*	519,050	292,060	811,110
Average Weekly Circulation (2001)	223,820	124,049	347,869
Average Daily Circulation (2001)			128,101
Station DMA Total	Cable TV Households	Non-cable TV Households	Total TV Households
Estimated Station Totals*	519,050	281,190	800,240
Average Weekly Circulation (2001)	223,820	121,349	345,169
Average Daily Circulation (2001)			127,774
Other DMA Total	Cable TV Households	Non-cable TV Households	Total TV Households
Estimated Station Totals*	0	10,870	10,870
Average Weekly Circulation (2001)	0	2,700	2,700
Average Daily Circulation (2001)			327

*Estimated station totals are sums of the Nielsen TV and Cable TV household estimates for each county in which the station registers viewing of more than 5% as per the Nielsen Survey Methods.

Ohio—Cleveland

WEWS-TV Ch. 5

Network Service: ABC.

Licensee: Scripps Howard Broadcasting Co., Box 5380, Cincinnati, OH 45201.

Studio: 3001 Euclid Ave., Cleveland, OH 44115.

Phone: 216-431-5555. **Fax:** 216-361-1762.

Web Site: <http://www.newsnet5.com>

Technical Facilities: Channel No. 5 (76-82 MHz). Authorized power: 93.3-kw visual, 9.33-kw aural. Antenna: 1025-ft. above av. terrain, 853-ft. above ground, 1950-ft. above sea level.

Latitude 41° 22' 27"
Longitude 81° 43' 06"

Transmitter: 7080 State Rd., Parma.

Began Digital Operation: September 13, 1999.

Note: Latitude and longitude coordinates shown are based on the North American Datum of 1927 (NAD 27) as currently required by the Mass Media Bureau of the FCC.

Multichannel TV Sound: Stereo only.

Satellite Earth Stations: Transmit/receive Satcom Technologies, 9.2-meter C-band; Andrew, 7.3-meter C-band; Scientific-Atlanta, 4.6-meter C-band; Scientific-Atlanta, 7-meter C-band; Vertex, 4.6-meter Ku-band; Andrew, DX Engineering, Scientific-Atlanta, Vertex receivers.

SNG Mobile Dish: 2.6-meter Ku-band.

News Services: ABC NewsOne, AP, CNN Newsource.

Ownership: E. W. Scripps Co. (Group Owner).

Began Operation: December 17, 1947.

Represented (sales): Eagle Television Sales.

Represented (legal): Baker & Hostetler.

Personnel:

Ric Harris, Vice President & General Manager.

Jim Rini, Local Sales Manager.

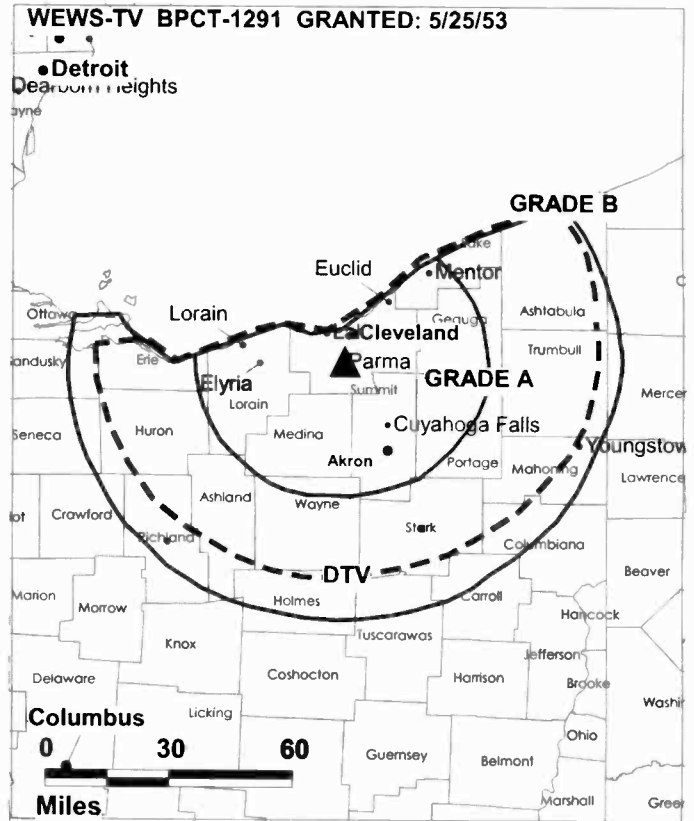
Jeff Lehman, National Sales Manager.

Lynn Heider, News Director.

Gary A. Stark, Program & Research Director.

Jim Baird, Engineering Manager.

Susan Andrella, Marketing Director.



© 2002 Warren Communications News

Rates: On request.

City of License: Cleveland. **Station DMA:** Cleveland. **Rank:** 17.

Circulation © 2001 Nielsen. Coverage based on Nielsen study.

Grand Total	Cable TV Households	Non-cable TV Households	Total TV Households
Estimated Station Totals*	1,258,230	495,390	1,753,620
Average Weekly Circulation (2001)	895,664	309,499	1,205,163
Average Daily Circulation (2001)			662,847
Station DMA Total	Cable TV Households	Non-cable TV Households	Total TV Households
Estimated Station Totals*	1,076,580	402,060	1,478,640
Average Weekly Circulation (2001)	845,824	299,317	1,145,141
Average Daily Circulation (2001)			642,651
Other DMA Total	Cable TV Households	Non-cable TV Households	Total TV Households
Estimated Station Totals*	181,650	93,330	274,980
Average Weekly Circulation (2001)	49,840	10,182	60,023
Average Daily Circulation (2001)			20,195

*Estimated station totals are sums of the Nielsen TV and Cable TV household estimates for each county in which the station registers viewing of more than 5% as per the Nielsen Survey Methods.

Ohio—Cincinnati-Newport, Kentucky

WXIX-DT

Ch. 29

Network Service: FOX.

Licensee: Raycom Media Inc., 201 Monroe St., RSA Tower, Montgomery, AL 36104.

Studio: 635 W. 7th St., Cincinnati, OH 45203.

Phone: 513-421-1919.

Digital Facilities: Channel No. 29 (560-566 MHz). Power: 227-kw max. visual. Antenna: 951-ft. above av. terrain, 932-ft. above ground, 1660-ft. above sea level.

Latitude	39°	07'	19"
Longitude	84°	32'	52"

Transmitter: 2400 Lehman Rd.

Definition: Standard.

Note: Latitude and longitude coordinates shown are based on the North American Datum of 1927 (NAD 27) as currently required by the Mass Media Bureau of the FCC.

Ownership: Raycom Media Inc. (Group Owner).

Began Digital Operation: July 1, 2000. Sale to present owner from Malrite Communications Group Inc. approved by FCC August 13, 1998.

Represented (legal): Kaye, Scholer, Fierman, Hays & Handler LLP.

Personnel:

Jon Lawhead, General Manager.

Paul Smith, Chief Engineer.



Rates: On request.

City of License: Newport, KY. **Station DMA:** Cincinnati. **Rank:** 32.

Ohio—Cleveland

WJW
Ch. 8

Network Service: FOX.

Licensee: WJW License Inc., 5151 Wisconsin Ave. NW, Washington, DC 20016.

Studio: 5800 S. Marginal Rd., Cleveland, OH 44103.

Phone: 216-431-8888. **Fax:** 216-391-9559.

Web Site: <http://www.fox8cleveland.com>

Technical Facilities: Channel No. 8 (180-186 MHz). Authorized power: 316-kw visual, 30.2-kw aural. Antenna: 1000-ft. above av. terrain, 775-ft. above ground, 1945-ft. above sea level.

Latitude 41° 21' 47"
Longitude 81° 42' 58"

Requests CP for change to 236-kw visual, 1093-ft. above av. terrain, 837-ft. above ground, 2001-ft. above sea level. BPC2-20010426ABA.

Transmitter: 4501 W. Pleasant Valley Rd., Parma.

Digital Facilities: Channel No. 31 (572-578 MHz). Power: 633-kw max. visual. Antenna: 1033-ft. above av. terrain, 748-ft. above ground, 1909-ft. above sea level.

Latitude 41° 21' 47"
Longitude 81° 42' 58"

Transmitter: Pleasant Valley & State Rds. intersection, Parma.

FCC Digital File Number: BPCDT-980803KX. Granted: May 20, 1999.

Note: Latitude and longitude coordinates shown are based on the North American Datum of 1927 (NAD 27) as currently required by the Mass Media Bureau of the FCC.

Satellite Earth Stations: Transmit/receive Andrew, 4.5-meter Ku-band; Scientific-Atlanta, 7-meter C-band; Vertex, 6.1-meter Ku-band; Vertex, 6.1-meter Ku-band; Vertex receivers.

SNG Mobile Dish: 4.5-meter Ku-band.

News Services: CNN Newsource, Fox NewsEdge.

Ownership: Fox Television Stations Inc. (Group Owner).

Began Operation: December 17, 1949. Sale to Storer Communications by Empire Coil Co. Inc. (Herbert Mayer) approved by FCC October 27, 1954 (**Television Digest**, Vol. 10:2, 44). Sale to SCI Television Inc. by Storer Communications approved by FCC August 20, 1987. Transfer to Clifford E. Eley, Trustee approved by FCC September 1, 1992. Transfer to New World Communications approved by FCC April 13, 1993. Transfer to present owner by New World approved by FCC November 7, 1996.

Represented (sales): Fox Television Sales.

Represented (engineering): Denny & Associates PC.

Personnel:

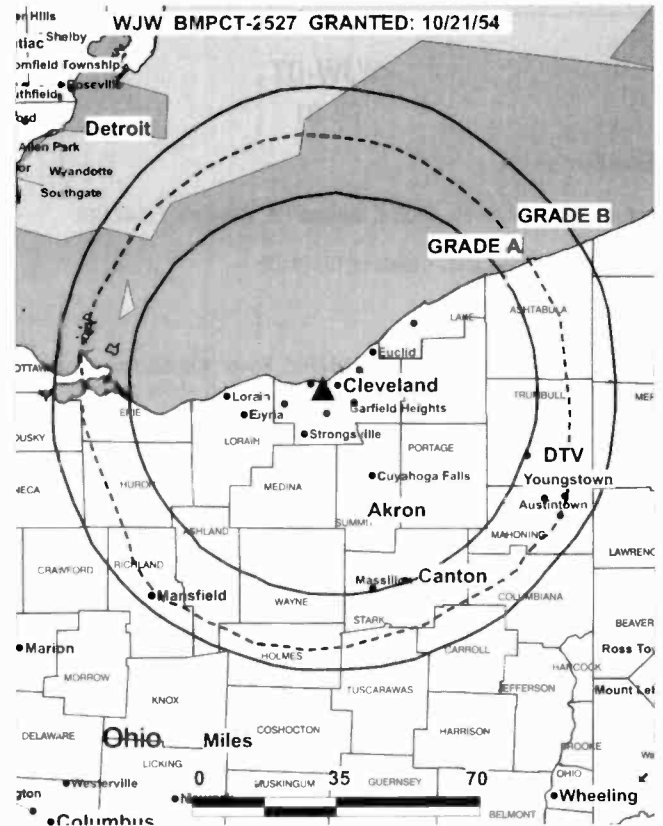
Michael Renda, Vice President & General Manager.

Larry Giele, Vice President, Finance.

Kevin Salyer, Vice President, Programming & Promotion.

Paul Perozeni, General Sales Manager.

Barb Toth, Local Sales Manager.



Greg Easterly, News Director.

Tom Creter, Engineering Director.

Janice Nimergutt, Traffic Manager.

Elzoria Smith, Human Resource Manager.

Rates: On request.

City of License: Cleveland. **Station DMA:** Cleveland. **Rank:** 17.

Circulation © 2001 Nielsen. Coverage based on Nielsen study.

Grand Total	Cable TV Households	Non-cable TV Households	Total TV Households
Estimated Station Totals*	1,230,030	529,060	1,759,090
Average Weekly Circulation (2001)	816,340	322,374	1,138,714
Average Daily Circulation (2001)			553,251
Station DMA Total	Cable TV Households	Non-cable TV Households	Total TV Households
Estimated Station Totals*	1,076,580	402,060	1,478,640
Average Weekly Circulation (2001)	764,955	305,152	1,070,107
Average Daily Circulation (2001)			529,886
Other DMA Total	Cable TV Households	Non-cable TV Households	Total TV Households
Estimated Station Totals*	153,450	127,000	280,450
Average Weekly Circulation (2001)	51,385	17,222	68,607
Average Daily Circulation (2001)			23,365

*Estimated station totals are sums of the Nielsen TV and Cable TV household estimates for each county in which the station registers viewing of more than 5% as per the Nielsen Survey Methods.

Ohio—Cincinnati-Newport, Kentucky

WXIX-TV Ch. 19

Network Service: FOX.

Licensee: Raycom Media Inc., 201 Monroe St., RSA Tower, Suite 710, Montgomery, AL 36104.

Studio: 19 Broadcast Place, 635 W. 7th St., Cincinnati, OH 45203.

Phone: 513-421-1919. **Fax:** 513-421-3105.

Technical Facilities: Channel No. 19 (500-506 MHz). Authorized power: 4495-kw max. visual, 449.5-kw max. aural. Antenna: 1005-ft. above av. terrain, 985-ft. above ground, 1713-ft. above sea level.

Latitude 39° 07' 19"
Longitude 84° 32' 52"

Holds CP for change to 5000-kw max. visual. BPCT-960712KF.

Transmitter: Radcliff Dr., Cincinnati.

Began Digital Operation: July 1, 2000.

Note: Latitude and longitude coordinates shown are based on the North American Datum of 1927 (NAD 27) as currently required by the Mass Media Bureau of the FCC.

Multichannel TV Sound: Stereo only.

Satellite Earth Stations: Harris, 6.2-meter C-band; RCA, 3.7-meter Ku-band; Trump, 4.8-meter Ku & C-band; Harris, M/A-Com, Sony receivers.

News Service: AP.

Ownership: Raycom Media Inc. (Group Owner).

Began Operation: August 1, 1968. Sale to Metromedia by U.S. Communications Corp. approved by FCC August 9, 1972 (**Television Digest**, Vol. 12:33). Sale to Malrite Communications Group Inc. by Metromedia approved by FCC November 8, 1983 (Vol. 22:35). Sale to present owner from Malrite Communications Group Inc. approved by FCC August 13, 1998 (Vol. 38:15).

Represented (sales): Petry Television Inc.

Represented (legal): Kaye, Scholer, Fierman, Hays & Handler LLP.

Personnel:

Bill Pulliam, General Sales Manager.

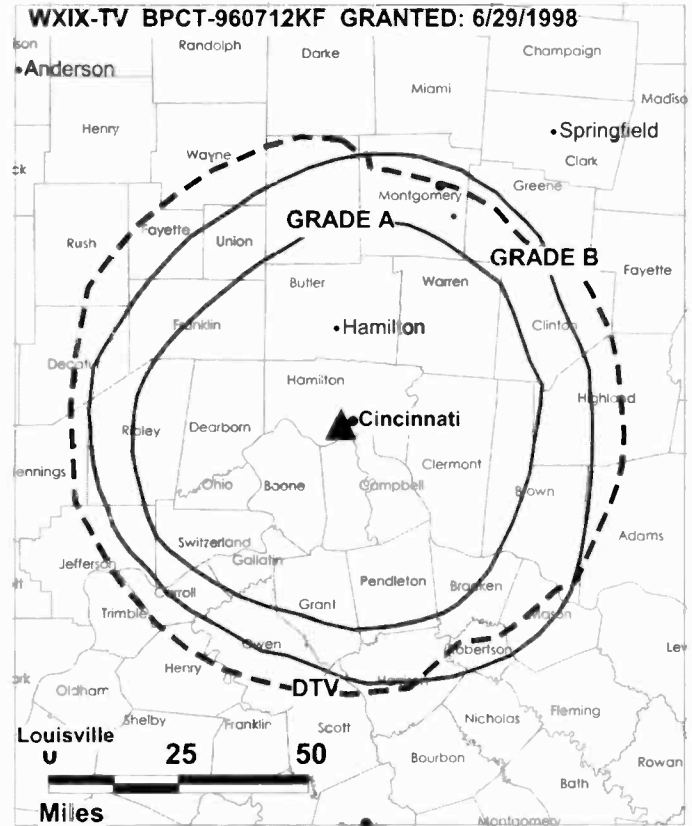
John Poindexter, Local Sales Manager.

Karla Stanley, News Director.

Bob Thurber, Chief Engineer.

Robert Vaughan, Business Manager.

Rick Oliver, Program Director.



© 2002 Warren Communications News

Rates: On request.

City of License: Newport, KY. **Station DMA:** Cincinnati. **Rank:** 32.

Circulation © 2001 Nielsen. Coverage based on Nielsen study.

Grand Total	Cable	Non-cable	Total
	TV Households	TV Households	TV Households
Estimated Station Totals*	851,170	402,280	1,253,450
Average Weekly Circulation (2001)	391,178	188,139	579,317
Average Daily Circulation (2001)			238,606
Station DMA Total	Cable	Non-cable	Total
	TV Households	TV Households	TV Households
Estimated Station Totals*	519,050	282,830	801,880
Average Weekly Circulation (2001)	324,453	178,551	503,005
Average Daily Circulation (2001)			217,089
Other DMA Total	Cable	Non-cable	Total
	TV Households	TV Households	TV Households
Estimated Station Totals*	332,120	119,450	451,570
Average Weekly Circulation (2001)	66,724	9,558	76,312
Average Daily Circulation (2001)			21,517

*Estimated station totals are sums of the Nielsen TV and Cable TV household estimates for each county in which the station registers viewing of more than 5% as per the Nielsen Survey Methods.

Ohio—Cleveland

WJW-DT Ch. 31

Network Service: FOX.

Licensee: WJW License Inc., 5800 S. Marginal Rd., Cleveland, OH 44103.

Studio: 5800 S. Marginal Rd., Cleveland, OH 44103.

Phone: 216-431-8888.

Digital Facilities: Channel No. 31 (572-578 MHz). Power: 633-kw max. visual. Antenna: 1033-ft. above av. terrain, 748-ft. above ground, 1909-ft. above sea level.

Latitude	41°	21'	47"
Longitude	81°	42'	58"

Transmitter: Pleasant Valley & State Rds. intersection, Parma.

Definition: Standard.

Note: Latitude and longitude coordinates shown are based on the North American Datum of 1927 (NAD 27) as currently required by the Mass Media Bureau of the FCC.

Ownership: Fox Television Stations Inc. (Group Owner).

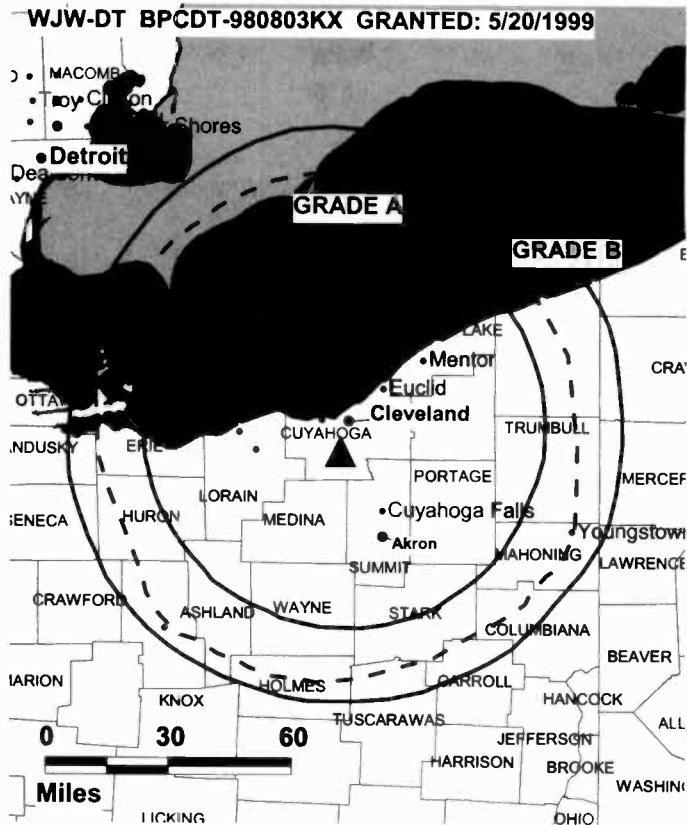
Began Digital Operation: October 1, 1999.

Personnel:

Mike Renda, General Manager.

Tom Creter, Chief Engineer.

Rates: On request.



City of License: Cleveland. **Station DMA:** Cleveland. **Rank:** 17.

Ohio—Akron-Cleveland

WBNX-TV Ch. 55

Network Service: WBN.

Licensee: Winston Broadcasting Network Inc., Box 91660, Cleveland, OH 44101.

Studio: 2690 State Rd., Cuyahoga Falls, OH 44223.

Mailing Address: Box 91660, Cleveland, OH 44101.

Phone: 440-843-5555. **Fax:** 440-842-5597.

Web Site: <http://www.wbnx.com>

Technical Facilities: Channel No. 55 (716-722 MHz). Authorized power: 5000-kw max. visual, 500-kw max. aural. Antenna: Circularly polarized, 1099-ft. above av. terrain, 1131-ft. above ground, 2049-ft. above sea level.

Latitude 41° 23' 02"
Longitude 81° 41' 44"

Holds CP for change to 1168-ft. above av. terrain, 1099-ft. above ground, 2018-ft. above sea level. BPCT-20000214AAR.

Transmitter: 2855 W. Ridgewood Rd., Parma.

Digital Facilities: Channel No. 30 (566-572 MHz). Power: 1000-kw max. visual. Antenna: 1096-ft. above av. terrain, 1027-ft. above ground.

Latitude 41° 23' 02"
Longitude 81° 41' 44"

Transmitter: 2855 W. Ridgewood Rd., Parma.

FCC Digital File Number: BPCDT-19991029AFM (pending).

Note: Latitude and longitude coordinates shown are based on the North American Datum of 1927 (NAD 27) as currently required by the Mass Media Bureau of the FCC.

Satellite Earth Stations: Standard Agile Omni receivers.

Ownership: Winston Broadcasting Network Inc.

Began Operation: December 1, 1985.

Represented (sales): Adam Young Inc.

Represented (legal): Thompson & Hine.

Represented (engineering): Blair Consulting.

Personnel:

Lou Spangler, President & General Manager.

Anne Catherine Keith, Station Manager & Program Director.

Eddie Brown, General Sales Manager.

Don Richardson, Chief Engineer.

Debbie Stone, Promotion Director.



© 2002 Warren Communications News

Dave Armstrong, Production Manager.

Rates: On request.

City of License: Akron. **Station DMA:** Cleveland. **Rank:** 17.

Circulation © 2001 Nielsen. Coverage based on Nielsen study.

Grand Total	Cable TV Households	Non-cable TV Households	Total TV Households
Estimated Station Totals*	1,152,260	387,760	1,540,020
Average Weekly Circulation (2001)	317,985	130,267	448,252
Average Daily Circulation (2001)			149,470
Station DMA Total	Cable TV Households	Non-cable TV Households	Total TV Households
Estimated Station Totals*	1,076,580	387,760	1,464,340
Average Weekly Circulation (2001)	310,849	130,267	441,116
Average Daily Circulation (2001)			147,931
Other DMA Total	Cable TV Households	Non-cable TV Households	Total TV Households
Estimated Station Totals*	75,680	0	75,680
Average Weekly Circulation (2001)	7,136	0	7,136
Average Daily Circulation (2001)			1,539

*Estimated station totals are sums of the Nielsen TV and Cable TV household estimates for each county in which the station registers viewing of more than 5% as per the Nielsen Survey Methods.

Ohio—Cleveland

WKYC-DT Ch. 2

Network Service: NBC.

Licensee: WKYC-TV Inc., 1403 E. 6th St., Cleveland, OH 44114.

Studio: 1403 E. 6th St., Cleveland, OH 44114.

Phone: 216-344-3333.

Web Site: <http://www.wkyc.com>

Digital Facilities: Channel No. 2 (54-60 MHz). Power: 7-kw visual. Antenna: 971-ft. above av. terrain, 823-ft. above ground, 1863-ft. above sea level.

Latitude 41° 23' 10"
Longitude 81° 41' 21"

Transmitter: 6600 Broadview Rd., Parma.

Definition: High.

Note: Latitude and longitude coordinates shown are based on the North American Datum of 1927 (NAD 27) as currently required by the Mass Media Bureau of the FCC.

Ownership: Gannett Broadcasting Group, (Group Owner); National Broadcasting Co., (Group Owner).

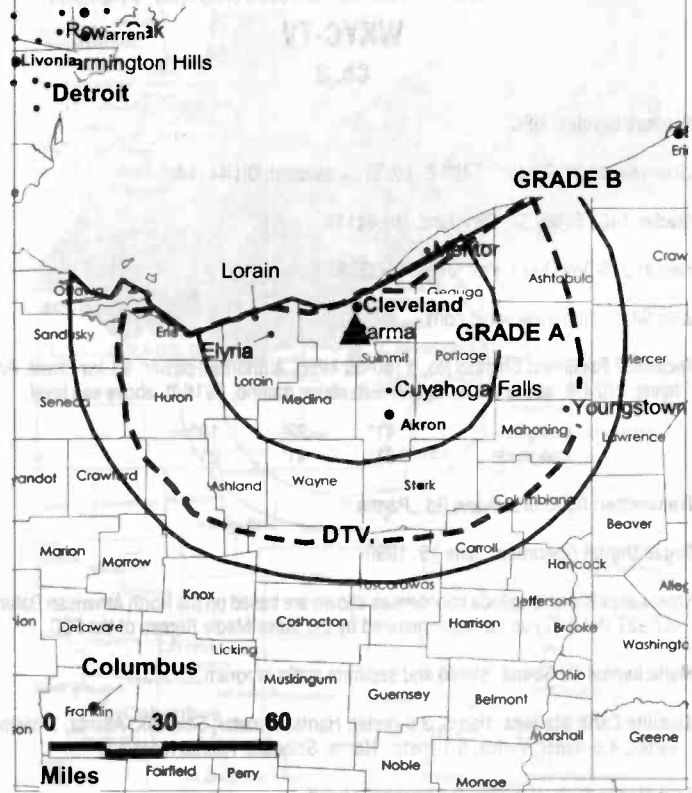
Began Digital Operation: June 15, 1999.

Represented (engineering): Cohen, Dippell & Everist PC.

Personnel:

Brooke Spectoraky, General Manager.

WKYC-DT BPCDT-980318KE GRANTED: 6/1/1998



© 2002 Warren Communications News

Rates: On request.

City of License: Cleveland. **Station DMA:** Cleveland. **Rank:** 17.

Category	Value
Estimated P. 12 (2001)	1,010,000
Average Annual Circulation (2001)	323,442
Average Daily Circulation (2001)	285,177
Estimated P. 12 (2001)	1,115,000
Average Annual Circulation (2001)	352,000
Average Daily Circulation (2001)	301,000

Ohio—Cleveland

WEWS-DT Ch. 15

Network Service: ABC.

Licensee: Scripps Howard Broadcasting Co., 312 Walnut St., Cincinnati, OH 45202.

Studio: 3001 Euclid Ave., Cleveland, OH 44115.

Studio: 3001 Euclid Ave., Cleveland, OH 44115.

Phone: 513-977-3000.

E-mail: bailey@wews.com

Web Site: <http://www.newsnet5.com>

Digital Facilities: Channel No. 15 (476-482 MHz). Power: 500-kw max. visual. Antenna: 935-ft. above av. terrain, 719-ft. above ground, 1814-ft. above sea level.

Latitude	41°	22'	26"
Longitude	81°	43'	04"

Transmitter: 7080 State Rd., Parma.

Note: Latitude and longitude coordinates shown are based on the North American Datum of 1927 (NAD 27) as currently required by the Mass Media Bureau of the FCC.

Ownership: E. W. Scripps Co. (Group Owner).

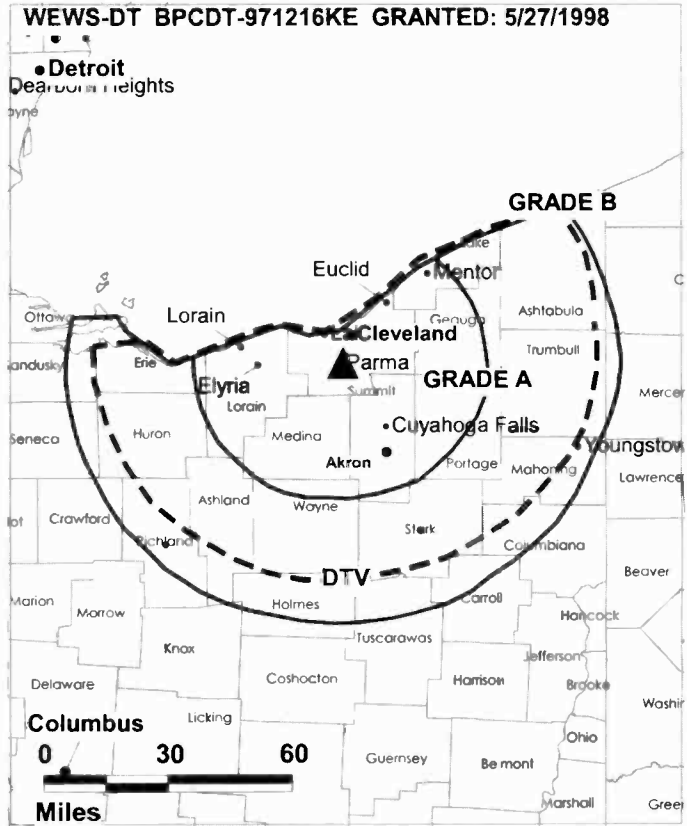
Began Digital Operation: September 13, 1999.

Represented (sales): Eagle Television Sales.

Represented (legal): Baker & Hostetler.

Personnel:

Ric Harris, Vice President & General Manager.



© 2002 Warren Communications News

James Baird, Chief Engineer.

Rates: On request.

City of License: Cleveland. **Station DMA:** Cleveland. **Rank:** 17

Ohio—Shaker Heights-Cleveland

WOIO
Ch. 19

Network Service: CBS.

Licensee: Raycom Media Inc., 201 Monroe St., RSA Tower, Suite 710, Montgomery, AL 36104.

Studio: 1717 E. 12th St., Cleveland, OH 44114.

Phone: 216-771-1943. **Fax:** 216-515-7152.

Technical Facilities: Channel No. 19 (500-506 MHz). Authorized power: 3720-kw max. visual, 372-kw max. aural. Antenna: 1151-ft. above av. terrain, 1041-ft. above ground, 2013-ft. above sea level.

Latitude 41° 23' 15"
Longitude 81° 41' 43"

Transmitter: 2135 W. Ridgewood Dr., Parma.

Began Digital Operation: November 1, 1999.

Note: Latitude and longitude coordinates shown are based on the North American Datum of 1927 (NAD 27) as currently required by the Mass Media Bureau of the FCC.

Multichannel TV Sound: Stereo only.

Satellite Earth Stations: Transmit/receive Andrew, 2.4-meter Ku-band; Andrew, 4.5-meter C-band; DX Communications, 4.5-meter Ku & C-band; Standard Agile Omni receivers.

News Services: AP, CBS Newspath.

Ownership: Raycom Media Inc. (Group Owner).

Began Operation: May 19, 1985. Sale to present owner by Malrite Communications Group Inc. approved by FCC August 13, 1998 (**Television Digest**, Vol. 38:15).

Represented (sales): Petry Television Inc.

Represented (legal): Kaye, Scholer, Fierman, Hays & Handler LLP.

Represented (engineering): Evans Associates.

Personnel:

- John Llewellyn, Vice President & General Manager.
- Richard Sullivan, Station Manager & Program Director.
- Tom Humpage, General Sales Manager.
- Renee Coptler, Local Sales Manager.
- Jim Rini, National & Regional Sales Manager.
- Karen Bizjak, Business Manager.
- Emily Davis, Community Affairs Director.
- Harry Wilkins, Engineering Director.
- R. Scott Steffey, Marketing Director.
- Jim Stunek, Production Manager.



© 2002 Warren Communications News

Don Zavesky, Art Director.

Paul Miller, Traffic Manager.

Rates: On request.

City of License: Shaker Heights. **Station DMA:** Cleveland. **Rank:** 17.

Circulation © 2001 Nielsen. Coverage based on Nielsen study.

Grand Total	Cable	Non-cable	Total
	TV Households	TV Households	TV Households
Estimated Station Totals*	1,217,110	449,680	1,666,790
Average Weekly Circulation (2001)	721,403	272,080	993,484
Average Daily Circulation (2001)			435,834
Station DMA Total	Cable	Non-cable	Total
	TV Households	TV Households	TV Households
Estimated Station Totals*	1,076,580	402,060	1,478,640
Average Weekly Circulation (2001)	699,374	268,016	967,390
Average Daily Circulation (2001)			427,925
Other DMA Total	Cable	Non-cable	Total
	TV Households	TV Households	TV Households
Estimated Station Totals*	140,530	47,620	188,150
Average Weekly Circulation (2001)	22,029	4,064	26,094
Average Daily Circulation (2001)			7,909

*Estimated station totals are sums of the Nielsen TV and Cable TV household estimates for each county in which the station registers viewing of more than 5% as per the Nielsen Survey Methods.

Ohio—Cleveland

WEWS-TV Ch. 5

Network Service: ABC.

Licensee: Scripps Howard Broadcasting Co., Box 5380, Cincinnati, OH 45201.

Studio: 3001 Euclid Ave., Cleveland, OH 44115.

Phone: 216-431-5555. **Fax:** 216-361-1762.

Web Site: <http://www.newsnet5.com>

Technical Facilities: Channel No. 5 (76-82 MHz). Authorized power: 93.3-kw visual, 9.33-kw aural. Antenna: 1025-ft. above av. terrain, 853-ft. above ground, 1950-ft. above sea level.

Latitude 41° 22' 27"
Longitude 81° 43' 06"

Transmitter: 7080 State Rd., Parma.

Began Digital Operation: September 13, 1999.

Note: Latitude and longitude coordinates shown are based on the North American Datum of 1927 (NAD 27) as currently required by the Mass Media Bureau of the FCC.

Multichannel TV Sound: Stereo only.

Satellite Earth Stations: Transmit/receive Satcom Technologies, 9.2-meter C-band; Andrew, 7.3-meter C-band; Scientific-Atlanta, 4.6-meter C-band; Scientific-Atlanta, 7-meter C-band; Vertex, 4.6-meter Ku-band; Andrew, DX Engineering, Scientific-Atlanta, Vertex receivers.

SNG Mobile Dish: 2.6-meter Ku-band.

News Services: ABC NewsOne, AP, CNN Newsource.

Ownership: E. W. Scripps Co. (Group Owner).

Began Operation: December 17, 1947.

Represented (sales): Eagle Television Sales.

Represented (legal): Baker & Hostetler.

Personnel:

Ric Harris, Vice President & General Manager.

Jim Rini, Local Sales Manager.

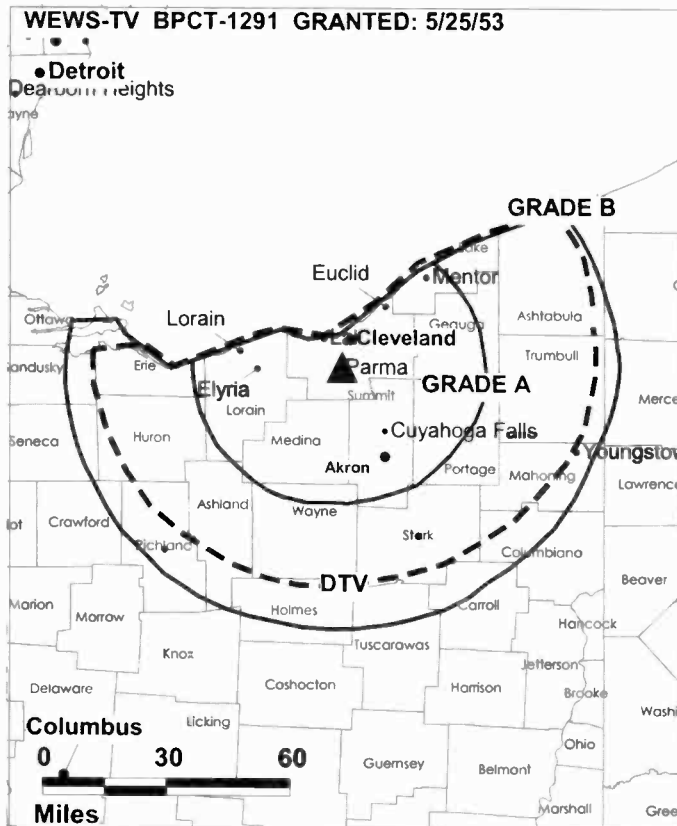
Jeff Lehman, National Sales Manager.

Lynn Heider, News Director.

Gary A. Stark, Program & Research Director.

Jim Baird, Engineering Manager.

Susan Andrella, Marketing Director.



Rates: On request.

City of License: Cleveland. **Station DMA:** Cleveland. **Rank:** 17.

Circulation © 2001 Nielsen. Coverage based on Nielsen study.

Grand Total	Cable TV Households	Non-cable TV Households	Total TV Households
Estimated Station Totals*	1,258,230	495,390	1,753,620
Average Weekly Circulation (2001)	895,664	309,499	1,205,163
Average Daily Circulation (2001)			662,847
Station DMA Total	Cable TV Households	Non-cable TV Households	Total TV Households
Estimated Station Totals*	1,076,580	402,060	1,478,640
Average Weekly Circulation (2001)	845,824	299,317	1,145,141
Average Daily Circulation (2001)			642,651
Other DMA Total	Cable TV Households	Non-cable TV Households	Total TV Households
Estimated Station Totals*	181,650	93,330	274,980
Average Weekly Circulation (2001)	49,840	10,182	60,023
Average Daily Circulation (2001)			20,195

* Estimated station totals are sums of the Nielsen TV and Cable TV household estimates for each county in which the station registers viewing of more than 5% as per the Nielsen Survey Methods.

Ohio—Shaker Heights

WOIO-DT Ch. 10

Network Service: CBS.

Licensee: Raycom Media Inc., 201 Monroe St., RSA Tower, Suite 710, Montgomery, AL 36104.

Studio: 1717 E. 12th St., Cleveland, OH 44113.

Phone: 216-771-1943.

Digital Facilities: Channel No. 10 (192-198 MHz). Power: 3.5-kw visual. Antenna: 997-ft. above av. terrain, 960-ft. above ground, 1860-ft. above sea level.

Latitude	41°	23'	15"
Longitude	81°	41'	43"

Transmitter: 0.3-mi. S of Ridgewood Dr., 0.55-mi. W of Broadview Rd./Rte. 176, Parma.

Definition: High.

Note: Latitude and longitude coordinates shown are based on the North American Datum of 1927 (NAD 27) as currently required by the Mass Media Bureau of the FCC.

Ownership: Raycom Media Inc. (Group Owner).

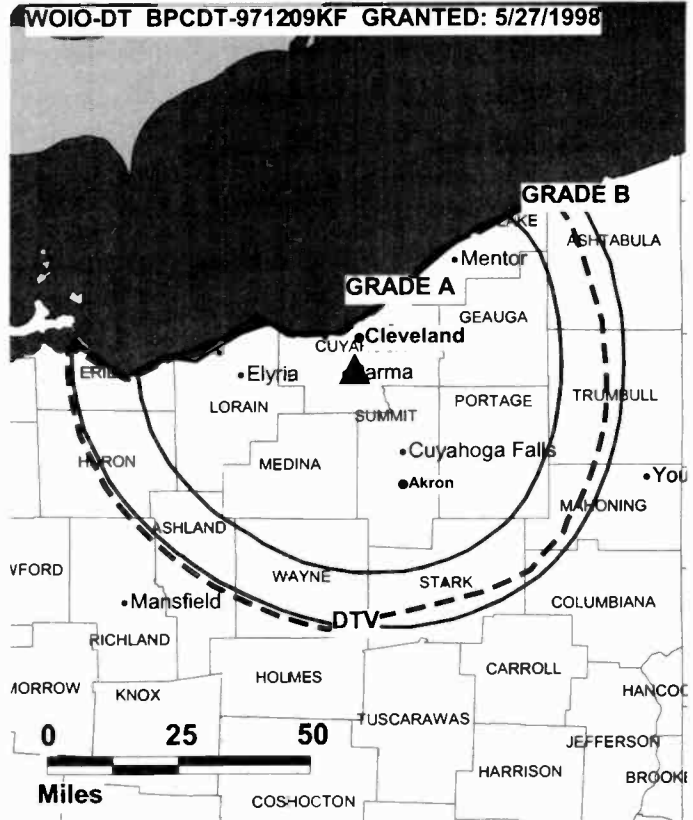
Began Digital Operation: November 1, 1999. Sale to present owner from Malrite Communications Group Inc. approved by FCC August 13, 1998.

Represented (legal): Kaye, Scholer, Fierman, Hays & Handler LLP.

Personnel:

John Llewellyn, General Manager.

Harry Wilkens, Engineering Director.



Rates: On request.

City of License: Shaker Heights. **Station DMA:** Cleveland. **Rank:** 17.

WJW
Ch. 8

Network Service: FOX.

Licensee: WJW License Inc., 5151 Wisconsin Ave. NW, Washington, DC 20016.

Studio: 5800 S. Marginal Rd., Cleveland, OH 44103.

Phone: 216-431-8888. **Fax:** 216-391-9559.

Web Site: <http://www.fox8cleveland.com>

Technical Facilities: Channel No. 8 (180-186 MHz). Authorized power: 316-kw visual, 30.2-kw aural. Antenna: 1000-ft. above av. terrain, 775-ft. above ground, 1945-ft. above sea level.

Latitude 41° 21' 47"
Longitude 81° 42' 58"

Requests CP for change to 236-kw visual, 1093-ft. above av. terrain, 837-ft. above ground, 2001-ft. above sea level. BPCT-20010426ABA.

Transmitter: 4501 W. Pleasant Valley Rd., Parma.

Digital Facilities: Channel No. 31 (572-578 MHz). Power: 633-kw max. visual. Antenna: 1033-ft. above av. terrain, 748-ft. above ground, 1909-ft. above sea level.

Latitude 41° 21' 47"
Longitude 81° 42' 58"

Transmitter: Pleasant Valley & State Rds. intersection, Parma.

FCC Digital File Number: BPCDT-980803KX. Granted: May 20, 1999.

Note: Latitude and longitude coordinates shown are based on the North American Datum of 1927 (NAD 27) as currently required by the Mass Media Bureau of the FCC.

Satellite Earth Stations: Transmit/receive Andrew, 4.5-meter Ku-band; Scientific-Atlanta, 7-meter C-band; Vertex, 6.1-meter Ku-band; Vertex, 6.1-meter Ku-band; Vertex receivers.

SNG Mobile Dish: 4.5-meter Ku-band.

News Services: CNN Newsource, Fox NewsEdge.

Ownership: Fox Television Stations Inc. (Group Owner).

Began Operation: December 17, 1949. Sale to Storer Communications by Empire Coil Co. Inc. (Herbert Mayer) approved by FCC October 27, 1954 (**Television Digest**, Vol. 10:2, 44). Sale to SCI Television Inc. by Storer Communications approved by FCC August 20, 1987. Transfer to Clifford E. Eley, Trustee approved by FCC September 1, 1992. Transfer to New World Communications approved by FCC April 13, 1993. Transfer to present owner by New World approved by FCC November 7, 1996.

Represented (sales): Fox Television Sales.

Represented (engineering): Denny & Associates PC.

Personnel:

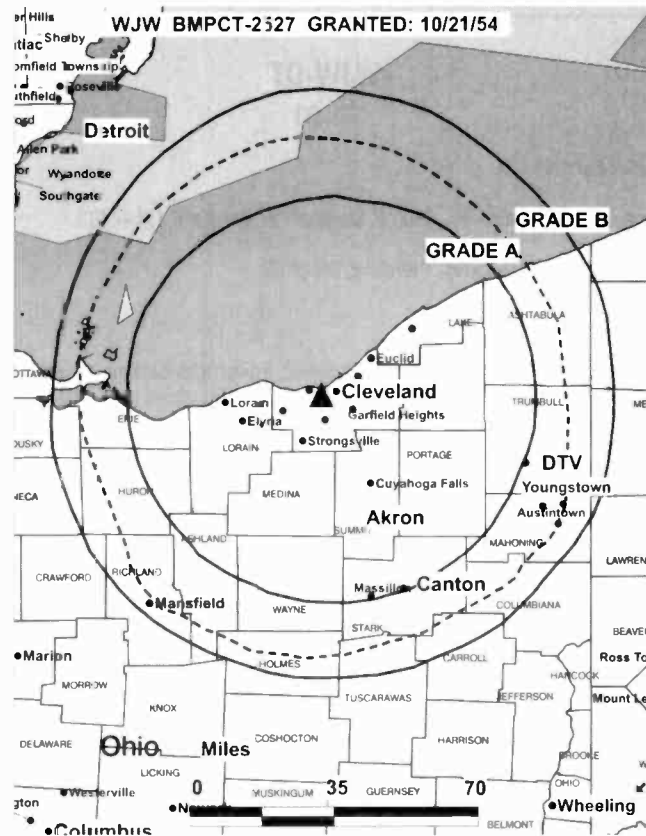
Michael Renda, Vice President & General Manager.

Larry Giele, Vice President, Finance.

Kevin Salyer, Vice President, Programming & Promotion.

Paul Perozeni, General Sales Manager.

Barb Toth, Local Sales Manager.



© 2002 Warren Communications News

Greg Easterly, News Director.

Tom Creter, Engineering Director.

Janice Nimergett, Traffic Manager.

Elzoria Smith, Human Resource Manager.

Rates: On request.

City of License: Cleveland. **Station DMA:** Cleveland. **Rank:** 17.

Circulation © 2001 Nielsen. Coverage based on Nielsen study.

Grand Total	Cable TV Households	Non-cable TV Households	Total TV Households
Estimated Station Totals*	1,230,030	529,060	1,759,090
Average Weekly Circulation (2001)	816,340	322,374	1,138,714
Average Daily Circulation (2001)			553,251
Station DMA Total	Cable TV Households	Non-cable TV Households	Total TV Households
Estimated Station Totals*	1,076,580	402,060	1,478,640
Average Weekly Circulation (2001)	764,955	305,152	1,070,107
Average Daily Circulation (2001)			529,886
Other DMA Total	Cable TV Households	Non-cable TV Households	Total TV Households
Estimated Station Totals*	153,450	127,000	280,450
Average Weekly Circulation (2001)	51,385	17,222	68,607
Average Daily Circulation (2001)			23,365

*Estimated station totals are sums of the Nielsen TV and Cable TV household estimates for each county in which the station registers viewing of more than 5% as per the Nielsen Survey Methods.

Ohio—Lorain-Cleveland

WUAB Ch. 43

Network Service: UPN.

Licensee: Raycom Media Inc., 201 Monroe St., RSA Tower, 20th Floor, Montgomery, AL 36104.

Studio: 1717 E. 12th St., Cleveland, OH 44114.

Phone: 216-771-1943. **Fax:** 216-515-7170; 216-515-7180.

Technical Facilities: Channel No. 43 (644-650 MHz). Authorized power: 4680-kw max. visual, 480-kw max. aural. Antenna: 1102-ft. above av. terrain, 915-ft. above ground, 1968-ft. above sea level.

Latitude 41° 22' 45"
Longitude 81° 43' 12"

Holds CP for change to 5000-kw max. visual. BPCT-960719KE.

Requests modification of CP for change to 1106-ft. above av. terrain, 912-ft. above ground, 1965-ft. above sea level. BMPCT-20001227ABI.

Transmitter: 4800 Bruening Dr., Parma.

Digital Facilities: Channel No. 28 (554-560 MHz). Power: 200.3-kw max. visual. Antenna: 1106-ft. above av. terrain, 912-ft. above ground.

Latitude 41° 22' 45"
Longitude 81° 43' 12"

Transmitter: 4800 Bruening Dr., 0.36-mi. W of State Rd. 94, Parma.

FCC Digital File Number: BMPCDT-20001227ABJ. Granted: June 6, 2001.

Note: Latitude and longitude coordinates shown are based on the North American Datum of 1927 (NAD 27) as currently required by the Mass Media Bureau of the FCC.

Multichannel TV Sound: Stereo only.

News Services: AP, CNN Newsource, MediaLink, PR Newswire, Sportsticker, WSI.

Ownership: Raycom Media Inc. (Group Owner).

Began Operation: September 15, 1968. Sale to present owner by Cannell Cleveland LP approved by FCC January 24, 2000. Sale to Cannell Cleveland LP by Gaylord Broadcasting approved by FCC June 19, 1990 (*Television Digest*, Vol. 30:13, 35). Sale to Gaylord by United Artists Broadcasting & Kaiser Broadcasting Co. approved by FCC June 30, 1977 (Vol. 16:39; 17:2, 28).

Represented (sales): TeleRep Inc.

Represented (legal): Covington & Burling.

Represented (engineering): Cohen, Dippell & Everist PC.

Personnel:

John Liewellyn, Vice President & General Manager.

Gary Short, Station Manager.

Tom Humpage, General Sales Manager.

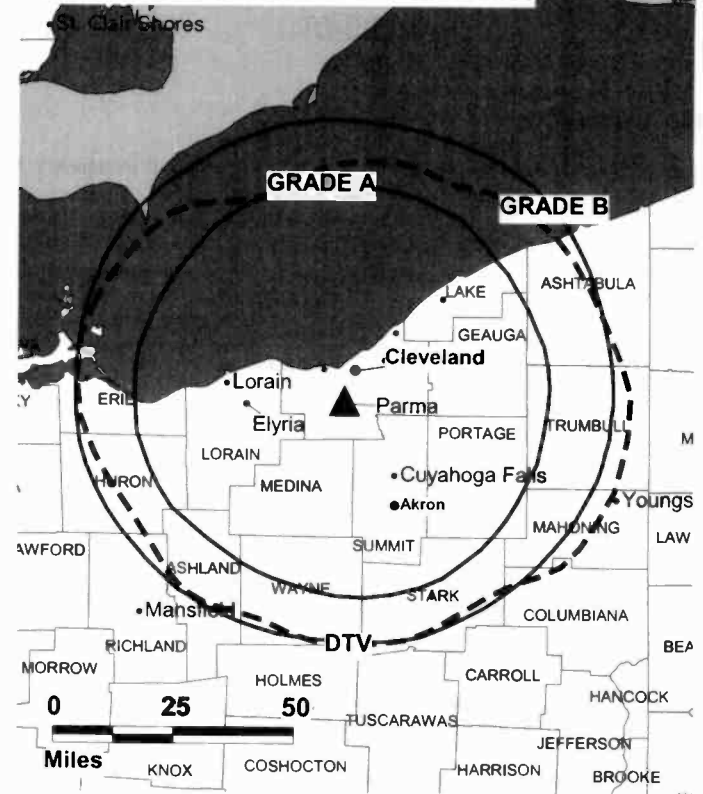
Ric Harris, Local Sales Manager.

Doug Cross, National Sales Manager.

Terry Peterson, Marketing & Promotion Director.

Kimberly Godwin-Webb, News Director.

WUAB BPCT-960719KE GRANTED: 8/19/98



© 2002 Warren Communications News

Karen Bizjak, Controller.

Jim Kopanski, Chief Engineer.

Jim Stunek, Production Manager.

Don Zavesky, Art Director.

Paul Miller, Traffic Manager.

Highest 30 Sec. Rate: \$1200.

City of License: Lorain. **Station DMA:** Cleveland. **Rank:** 17.

Circulation © 2001 Nielsen. Coverage based on Nielsen study.

Grand Total	Cable TV Households	Non-cable TV Households	Total TV Households
Estimated Station Totals*	1,910,630	469,730	2,380,360
Average Weekly Circulation (2001)	724,200	195,054	919,255
Average Daily Circulation (2001)			309,472
Station DMA Total	Cable TV Households	Non-cable TV Households	Total TV Households
Estimated Station Totals*	1,076,580	402,060	1,478,640
Average Weekly Circulation (2001)	547,070	188,925	735,995
Average Daily Circulation (2001)			263,081
Other DMA Total	Cable TV Households	Non-cable TV Households	Total TV Households
Estimated Station Totals*	834,050	67,670	901,720
Average Weekly Circulation (2001)	177,131	6,129	183,260
Average Daily Circulation (2001)			46,391

*Estimated station totals are sums of the Nielsen TV and Cable TV household estimates for each county in which the station registers viewing of more than 5% as per the Nielsen Survey Methods.

Ohio—Cleveland

WJW-DT Ch. 31

Network Service: FOX.

Licensee: WJW License Inc., 5800 S. Marginal Rd., Cleveland, OH 44103.

Studio: 5800 S. Marginal Rd., Cleveland, OH 44103.

Phone: 216-431-8888.

Digital Facilities: Channel No. 31 (572-578 MHz). Power: 633-kw max. visual. Antenna: 1033-ft. above av. terrain, 748-ft. above ground, 1909-ft. above sea level.

Latitude	41°	21'	47"
Longitude	81°	42'	58"

Transmitter: Pleasant Valley & State Rds. intersection, Parma.

Definition: Standard.

Note: Latitude and longitude coordinates shown are based on the North American Datum of 1927 (NAD 27) as currently required by the Mass Media Bureau of the FCC.

Ownership: Fox Television Stations Inc. (Group Owner).

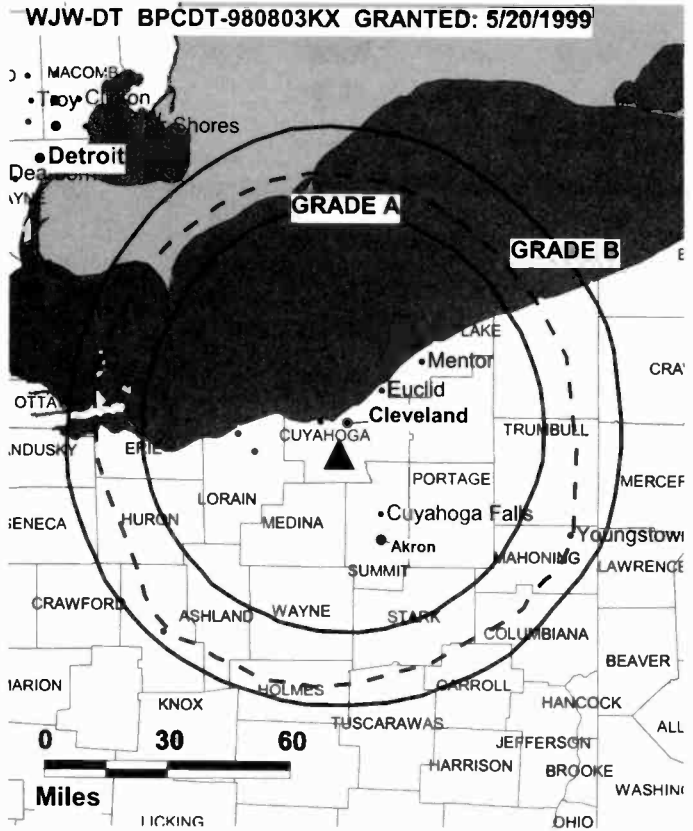
Began Digital Operation: October 1, 1999.

Personnel:

Mike Renda, General Manager.

Tom Creter, Chief Engineer.

Rates: On request.



City of License: Cleveland. **Station DMA:** Cleveland. **Rank:** 17.

Ohio—Columbus

WBNS-DT Ch. 21

Network Service: CBS.

Licensee: WBNS-TV Inc., 770 Twin Rivers Dr., Columbus, OH 43215.

Studio: 770 Twin Rivers Dr., Columbus, OH 43215.

Mailing Address: Box 1010, Columbus, OH 43216.

Phone: 614-460-3700. **Fax:** 614-460-2812.

E-mail: dparker@wbnsiotv.com

Web Site: <http://www.wbnsiotv.com>

Digital Facilities: Channel No. 21 (512-518 MHz). Power: 440-kw max. visual. Antenna: 695-ft. above av. terrain, 781-ft. above ground, 1499-ft. above sea level.

Latitude	39°	58'	16"
Longitude	83°	01'	40"

Transmitter: 770 Twin Rivers Dr.

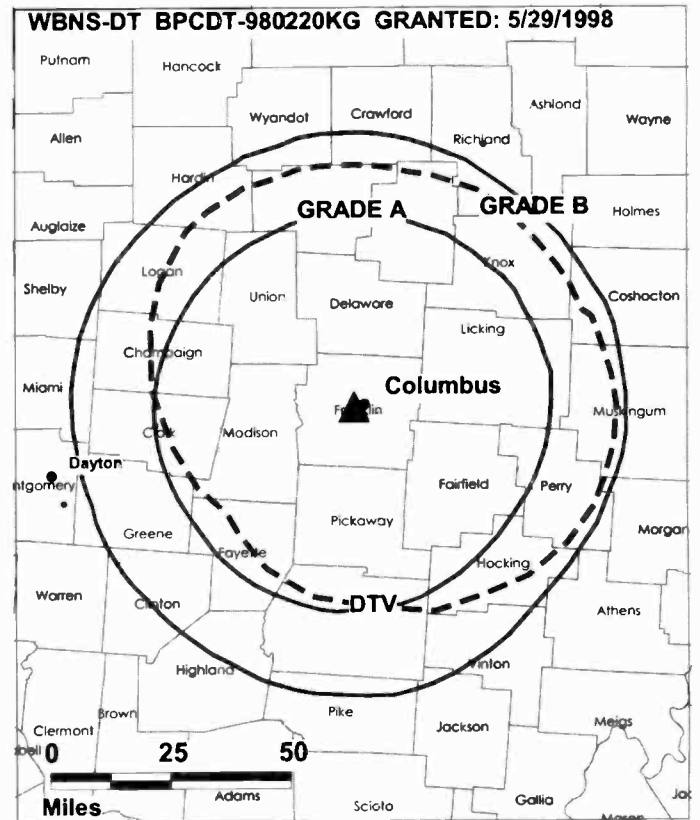
Note: Latitude and longitude coordinates shown are based on the North American Datum of 1927 (NAD 27) as currently required by the Mass Media Bureau of the FCC.

Ownership: Dispatch Broadcast Group (Group Owner).

Began Digital Operation: September 5, 1998.

Represented (legal): Sidley & Austin.

Represented (engineering): Cohen, Dippell & Everist PC.



© 2002 Warren Communications News

Rates: On request.

City of License: Columbus. **Station DMA:** Columbus, OH. **Rank:** 34.

Ohio—Cleveland

WKYC-DT Ch. 2

Network Service: NBC.

Licensee: WKYC-TV Inc., 1403 E. 6th St., Cleveland, OH 44114.

Studio: 1403 E. 6th St., Cleveland, OH 44114.

Phone: 216-344-3333.

Web Site: <http://www.wkyc.com>

Digital Facilities: Channel No. 2 (54-60 MHz). Power: 7-kw visual. Antenna: 971-ft. above av. terrain, 823-ft. above ground, 1863-ft. above sea level.

Latitude	41°	23'	10"
Longitude	81°	41'	21"

Transmitter: 6600 Broadview Rd., Parma.

Definition: High.

Note: Latitude and longitude coordinates shown are based on the North American Datum of 1927 (NAD 27) as currently required by the Mass Media Bureau of the FCC.

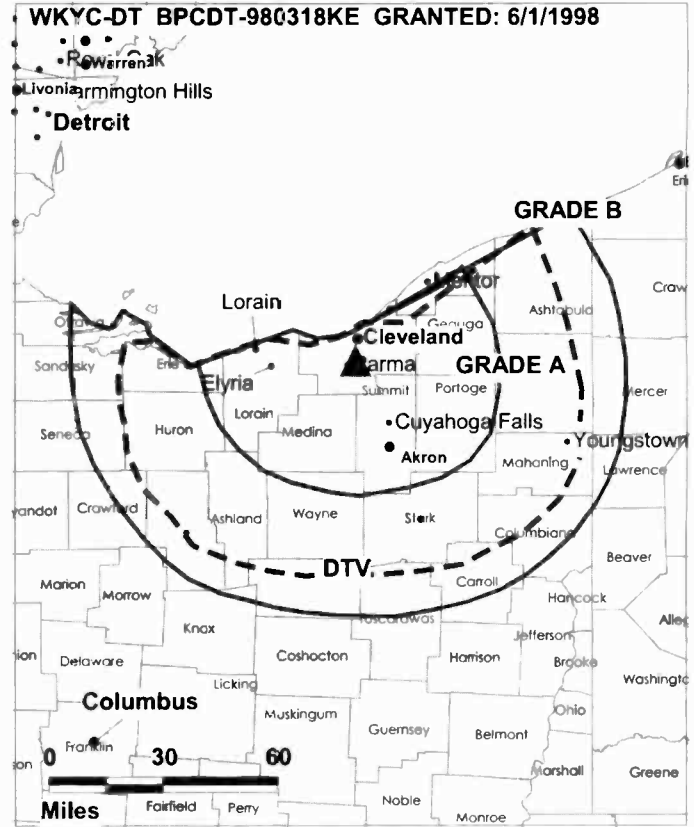
Ownership: Gannett Broadcasting Group, (Group Owner); National Broadcasting Co., (Group Owner).

Began Digital Operation: June 15, 1999.

Represented (engineering): Cohen, Dippell & Everist PC.

Personnel:

Brooke Sectorsky, General Manager.



© 2002 Warren Communications News

Rates: On request.

City of License: Cleveland. **Station DMA:** Cleveland. **Rank:** 17.

Ohio—Columbus

WBNS-TV Ch. 10

Network Service: CBS.

Licensee: WBNS-TV Inc., Box 1010, Columbus, OH 43216.

Studio: 770 Twin Rivers Dr., Columbus, OH 43215.

Mailing Address: Box 1010, Columbus, OH 43216.

Phone: 614-460-3700. **Fax:** 614-460-3717.

E-mail: info@wbns10tv.com

Web Site: http://www.wbns10tv.com

Technical Facilities: Channel No. 10 (192-198 MHz). Authorized power: 316-kw visual, 31.6-kw aural. Antenna: 945-ft. above av. terrain, 1029-ft. above ground, 1749-ft. above sea level.

Latitude 39° 58' 16"
Longitude 83° 01' 40"

Transmitter: 766 Twin Rivers Dr.

Began Digital Operation: September 5, 1998.

Note: Latitude and longitude coordinates shown are based on the North American Datum of 1927 (NAD 27) as currently required by the Mass Media Bureau of the FCC.

Multichannel TV Sound: Stereo and separate audio program.

Satellite Earth Stations: Harris, 6.1-meter C-band; Harris, 6.1-meter Ku-band; Vertex, 8.8-meter C-band; Standard Agile Omni receivers.

AM Affiliate: WBNS, 5-kw (1-kw night), 1460 kHz.

FM Affiliate: WBNS-FM, 16-kw, 97.1 MHz (No. 246), 780-ft.

News Services: AP, CBS Newspath, CNN Newsource, UPI.

Ownership: Dispatch Broadcast Group (Group Owner).

Began Operation: October 5, 1949.

Represented (sales): Blair Television; Paul Mulvihill Ltd.

Represented (legal): Sidley & Austin.

Represented (engineering): Cohen, Dippell & Everist PC.

Personnel:

Thomas Griesdorn, Vice President & General Manager.

Doug Parker, Station Manager.

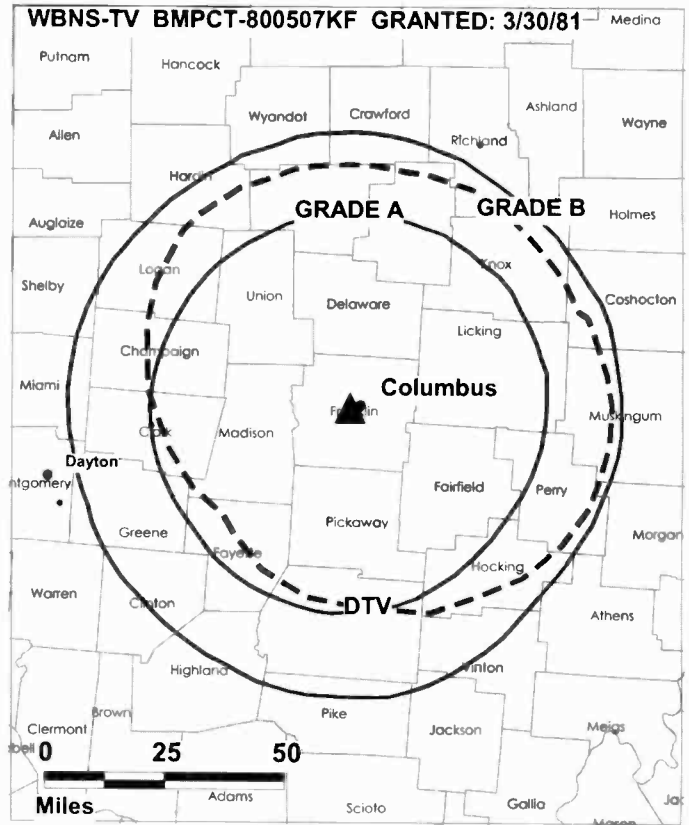
Susan McElDoon, Sales Director.

Pat Wise, National Sales Manager.

Tammy Clapsaddle, Treasurer.

John Cardenas, News Director.

Frank Willson, Marketing & Design Director.



John Owen, Chief Engineer.

Mike Berry, Broadcast Operations Manager.

Charles White, Public Service Director.

Rates: On request.

City of License: Columbus. **Station DMA:** Columbus, OH. **Rank:** 34.

Circulation © 2001 Nielsen. Coverage based on Nielsen study.

Grand Total	Cable TV Households	Non-cable TV Households	Total TV Households
Estimated Station Totals*	907,600	347,130	1,254,730
Average Weekly Circulation (2001)	560,544	200,008	760,552
Average Daily Circulation (2001)			396,571
Station DMA Total	Cable TV Households	Non-cable TV Households	Total TV Households
Estimated Station Totals*	536,540	246,720	783,260
Average Weekly Circulation (2001)	417,916	181,132	599,049
Average Daily Circulation (2001)			336,920
Other DMA Total	Cable TV Households	Non-cable TV Households	Total TV Households
Estimated Station Totals*	371,060	100,410	471,470
Average Weekly Circulation (2001)	142,628	18,876	161,504
Average Daily Circulation (2001)			59,651

*Estimated station totals are sums of the Nielsen TV and Cable TV household estimates for each county in which the station registers viewing of more than 5% as per the Nielsen Survey Methods.

Ohio—Cleveland

WKYC-TV Ch. 3

Network Service: NBC.

Licensee: WKYC-TV Inc., 1403 E. 6th St., Cleveland, OH 44114.

Studio: 1403 E. 6th St., Cleveland, OH 44114.

Phone: 216-344-3333. **Fax:** 216-344-3326.

Web Site: <http://www.wkyc.com>

Technical Facilities: Channel No. 3 (60-66 MHz). Authorized power: 93-kw visual. Antenna: 1024-ft. above av. terrain, 876-ft. above ground, 1916-ft. above sea level.

Latitude 41° 23' 10"
Longitude 81° 41' 21"

Transmitter: 6600 Broadview Rd., Parma.

Began Digital Operation: June 15, 1999.

Note: Latitude and longitude coordinates shown are based on the North American Datum of 1927 (NAD 27) as currently required by the Mass Media Bureau of the FCC.

Multichannel TV Sound: Stereo and separate audio program.

Satellite Earth Stations: Harris, 3.6-meter; Harris, 6-meter; Scientific-Atlanta, 7-meter; Vertex, 4.6-meter; Vertex, 6.1-meter; Harris, Scientific-Atlanta receivers.

SNG Mobile Dish: Hubcom, 2.4-meter Ku-band.

News Services: AP, NBC News Channel.

Ownership: Gannett Broadcasting Group, (Group Owner); National Broadcasting Co., (Group Owner).

Began Operation: October 31, 1948. Outlet was originally NBC owned-&-operated. Transfer to Westinghouse approved by FCC December 21, 1955 effective January 15, 1956 (*Television Digest*, Vol. 11:21; 12:3). Transferred from Westinghouse back to NBC under order by FCC February 17, 1965 (Vol. 5:7, 8, 25). Transfer of control from NBC to Multimedia Inc. approved by FCC December 24, 1990 (Vol. 30:12, 53). Transfer of control from Multimedia to Gannett approved by FCC November 30, 1995 (Vol. 35:25, 31).

Represented (sales): Petry Television Inc.

Personnel:

Brooke Sectorsky, President & General Manager.

Ron Strah, Operations Manager.

Micki Burnes, Advertising & Promotion Director.

Rich Karolczak, General Sales Manager.

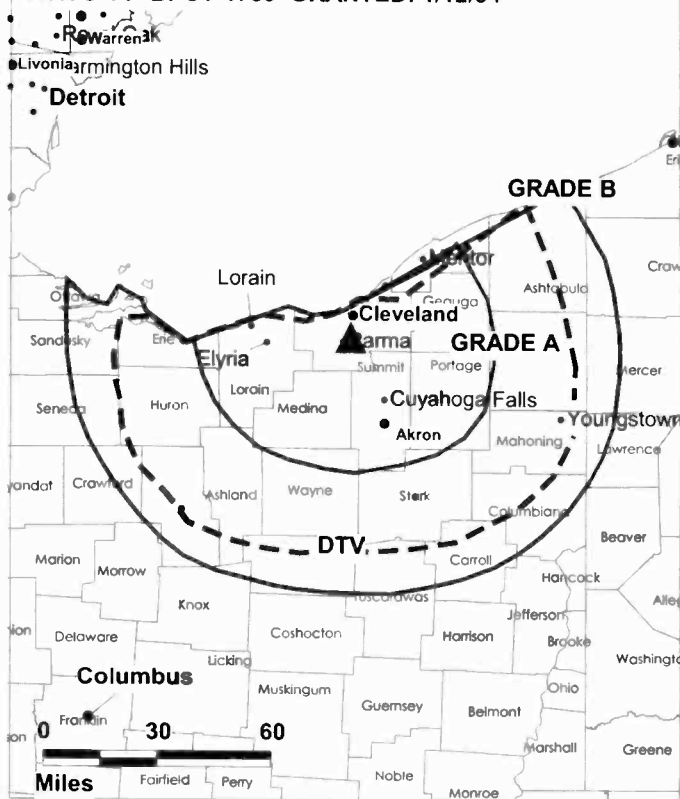
Erin O'Connor, Local Sales Manager.

Dana Nagel, Local Sales Manager.

Lou Schottelkotte, National Sales Manager.

Kathy Williams, News Director.

WKYC-TV BPCT-1789 GRANTED: 1/12/54



© 2002 Warren Communications News

Rex Rickly, Chief Engineer.

Jeana Knisnton, Business Manager.

Rates: On request.

City of License: Cleveland. **Station DMA:** Cleveland. **Rank:** 17.

Circulation © 2001 Nielsen. Coverage based on Nielsen study.

Grand Total	Cable TV Households	Non-cable TV Households	Total TV Households
Estimated Station Totals*	1,188,720	492,840	1,681,560
Average Weekly Circulation (2001)	856,471	306,042	1,162,513
Average Daily Circulation (2001)			589,471
Station DMA Total	Cable TV Households	Non-cable TV Households	Total TV Households
Estimated Station Totals*	1,076,580	402,060	1,478,640
Average Weekly Circulation (2001)	823,996	295,957	1,119,953
Average Daily Circulation (2001)			575,780
Other DMA Total	Cable TV Households	Non-cable TV Households	Total TV Households
Estimated Station Totals*	112,140	90,780	202,920
Average Weekly Circulation (2001)	32,475	10,086	42,561
Average Daily Circulation (2001)			13,691

*Estimated station totals are sums of the Nielsen TV and Cable TV household estimates for each county in which the station registers viewing of more than 5% as per the Nielsen Survey Methods.

Ohio—Columbus

WCMH-TV Ch. 4

Network Service: NBC.

Licensee: Outlet Broadcasting Inc., 3165 Olentangy River Rd., Columbus, OH 43202.

Studio: 3165 Olentangy River Rd., Columbus, OH 43202.

Phones: 614-263-4444; 800-232-9264. **Fax:** 614-447-9017.

E-mail: nbc4columbus@nbc.com

Web Site: <http://www.nbc4columbus.com>

Technical Facilities: Channel No. 4 (66-72 MHz). Authorized power: 100-kw visual, 15-kw aural. Antenna: Circularly polarized, 900-ft. above av. terrain, 1029-ft. above ground, 1749-ft. above sea level.

Latitude 39° 58' 15"
Longitude 83° 01' 39"

Transmitter: 766 Twin Rivers Dr., Columbus.

Digital Facilities: Channel No. 14 (470-476 MHz). Power: 902-kw max. visual. Antenna: 866-ft. above av. terrain, 941-ft. above ground.

Latitude 39° 58' 16"
Longitude 83° 01' 40"

FCC Digital File Number: BPCDT-19991101ADH. Granted: June 7, 2000.

Note: Latitude and longitude coordinates shown are based on the North American Datum of 1927 (NAD 27) as currently required by the Mass Media Bureau of the FCC.

Multichannel TV Sound: Stereo only.

Satellite Earth Stations: Transmit/receive Harris, 5-meter Ku-band; Scientific-Atlanta, 10-meter C-band; Vertex, 4.6-meter Ku-band; DX Antenna, Harris, Scientific-Atlanta receivers.

News Services: AP, NBC News Channel.

Station: Local marketing agreement with WWHO (U), Chillicothe.

Ownership: National Broadcasting Co. (Group Owner).

Began Operation: April 3, 1949. Sale to The Outlet Co. by Avco Broadcasting Corp. approved by FCC December 22, 1975 (*Television Digest*, Vol. 15:21, 52). Sale to Rockefeller Group by The Outlet Co. approved by FCC November 23, 1983 (Vol. 23:19, 22; 26:6). Sale by Rockefeller Group to Wesray Capital Corp. approved by FCC April 29, 1986. Sale to present owner by The Outlet Co. approved by FCC November 13, 1995. (Vol. 35:28, 35).

Represented (sales): NBC TV Spot Sales.

Personnel:

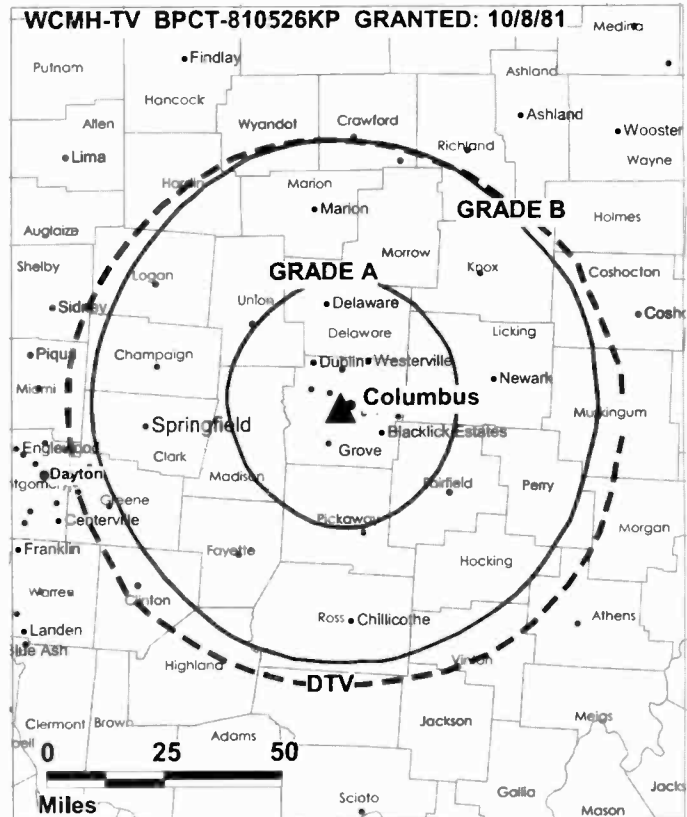
Michael Jack, President & General Manager.

Michael W. Cash, Vice President, Sales.

Ken Lubker, Local Sales Manager.

Juiliee Clark, National Sales Manager.

Debra Grivois, Chief Engineer.



© 2002 Warren Communications News

Stan Sanders, News Director.

Janna Buckey, Promotion Manager.

Jean Nameti, Programming Director.

Rates: On request.

City of License: Columbus. **Station DMA:** Columbus, OH. **Rank:** 34.

Circulation © 2001 Nielsen. Coverage based on Nielsen study.

Grand Total	Cable		Total
	TV Households	Non-cable TV Households	
Estimated Station Totals*	743,070	321,050	1,064,120
Average Weekly Circulation (2001)	461,368	181,159	642,528
Average Daily Circulation (2001)			337,828
Station DMA Total	Cable		Total
	TV Households	TV Households	
Estimated Station Totals*	534,350	251,390	785,740
Average Weekly Circulation (2001)	405,452	170,540	575,991
Average Daily Circulation (2001)			312,284
Other DMA Total	Cable		Total
	TV Households	TV Households	
Estimated Station Totals*	208,720	69,660	278,380
Average Weekly Circulation (2001)	55,917	10,619	66,536
Average Daily Circulation (2001)			25,544

*Estimated station totals are sums of the Nielsen TV and Cable TV household estimates for each county in which the station registers viewing of more than 5% as per the Nielsen Survey Methods.

Ohio—Cleveland

WQHS-TV Ch. 61

Network Service: HSN.

Licensee: Univision Partnership of Ohio, 1999 Avenue of the Stars, Suite 3050, Los Angeles, CA 90067.

Studio: 2861 W. Ridgewood Dr., Parma, OH 44134.

Phone: 440-888-0061. **Fax:** 440-888-6551.

Technical Facilities: Channel No. 61 (752-758 MHz). Authorized power: 2000-kw max. visual, 200-kw max. aural. Antenna: 1160-ft. above av. terrain, 1029-ft. above ground, 2049-ft. above sea level.

Latitude	41°	22'	58"
Longitude	81°	42'	07"

Transmitter: 2861 W. Ridgewood Dr., Parma.

FCC Proposed Digital Channel Number: Ch. 34.

Note: Latitude and longitude coordinates shown are based on the North American Datum of 1927 (NAD 27) as currently required by the Mass Media Bureau of the FCC.

Multichannel TV Sound: Stereo only.

Satellite Earth Stations: Harris, 6.1-meter C-band; Scientific-Atlanta, 3.7-meter Ku & C-band; Vertex, 6.2-meter C-band; Harris, M/A-Com receivers.

Ownership: Univision Communications Inc. (Group Owner).

Began Operation: January 13, 1981. Sale to present owner by USA Broadcasting approved by FCC May 21, 2001. Sale to USA Broadcasting by Channel Communications approved by FCC November 6, 1986 (*Television Digest*, Vol. 26:45). Sale to Channel Communications Inc. by Cleveland Associates approved by FCC July 27, 1984.

Personnel:

Sharon Roman, Operations Manager.



© 2002 Warren Communications News

David E. Smith, Chief Engineer.

Rates: On request.

City of License: Cleveland. **Station DMA:** Cleveland. **Rank:** 17.

Nielsen Data: Not available.

Ohio—Columbus

WSYX
Ch. 6

Network Service: ABC.

Licensee: WSYX Licensee Inc., 10706 Beaver Dam Rd., Cockeysville, MD 21030.

Studio: 1261 Dublin Rd., Columbus, OH 43215.

Mailing Address: Box 718, Columbus, OH 43216.

Phone: 614-481-6666. **Fax:** 614-481-6828.

E-mail: wsyx@aol.com

Web Site: <http://www.wsyx6.com>

Technical Facilities: Channel No. 6 (82-88 MHz). Authorized power: 100-kw visual, 20-kw aural. Antenna: 938-ft. above av. terrain, 1006-ft. above ground, 1716-ft. above sea level.

Latitude 39° 56' 16"
Longitude 83° 01' 16"

Transmitter: Stimmel Rd., 0.62-mi. W of Interstate 71, Franklin County.

Digital Facilities: Channel No. 13 (210-216 MHz). Power: 60-kw visual. Antenna: 938-ft. above av. terrain, 1001-ft. above ground.

Latitude 39° 56' 14"
Longitude 83° 01' 16"

FCC Digital File Number: BPCDT-19991025AEO (pending).

Note: Latitude and longitude coordinates shown are based on the North American Datum of 1927 (NAD 27) as currently required by the Mass Media Bureau of the FCC.

Satellite Earth Stations: Andrew, 4.5-meter C-band; Andrew, 7.3-meter C-band; Harris, 9-meter C-band; Superior, 5-meter Ku & C-band; Avantek, Harris, Standard Communications receivers.

News Services: ABC NewsOne, AP.

LMA: Local marketing agreement with WTTE (F), Columbus, OH.

Ownership: Sinclair Broadcast Group Inc. (Group Owner).

Began Operation: September 29, 1949. Sale to Taft Broadcasting by Picture Waves Inc. approved by FCC February 25, 1953 (*Television Digest*, Vol. 9:9). Sale to Anchor Media Holdings Ltd. approved by FCC December 3, 1987. Transfer of control to Continental Broadcasting Ltd. approved by FCC June 30, 1993. Sale to Better Communications Inc. approved by FCC July 29, 1994 (Vol. 34:20). Sale to present owner from Better Communications approved by FCC July 23, 1993 (Vol. 38:16, 30).

Represented (sales): Harrington, Righter & Parsons Inc.

Represented (legal): Hogan & Hartson LLP.

Represented (engineering): Carl T. Jones Corp.

Personnel:

Samuel S. Stallworth Jr., Vice President & General Manager.

Dan Carpenter, Vice President, Engineering.

Tim D'Angelo, General Sales Manager.

Gary Lowell, Local Sales Manager.

Pete Tierney, National Sales Manager.



© 2002 Warren Communications News

Bill Berra, News Director.

Patricia B. Righter, Business Affairs Director.

John Doyle, Promotion & Marketing Director.

Christine Flynn, Production Manager.

Highest 30 Sec. Rate: \$20,000.

City of License: Columbus. **Station DMA:** Columbus, OH. **Rank:** 34.

Circulation © 2001 Nielsen. Coverage based on Nielsen study.

Grand Total	Cable	Non-cable	Total
	TV Households	TV Households	TV Households
Estimated Station Totals*	796,180	317,790	1,113,970
Average Weekly Circulation (2001)	472,630	177,128	649,758
Average Daily Circulation (2001)			303,668
Station DMA Total	Cable	Non-cable	Total
	TV Households	TV Households	TV Households
Estimated Station Totals*	536,540	251,390	787,930
Average Weekly Circulation (2001)	387,637	167,107	554,744
Average Daily Circulation (2001)			271,048
Other DMA Total	Cable	Non-cable	Total
	TV Households	TV Households	TV Households
Estimated Station Totals*	259,640	66,400	326,040
Average Weekly Circulation (2001)	84,993	10,021	95,015
Average Daily Circulation (2001)			32,620

*Estimated station totals are sums of the Nielsen TV and Cable TV household estimates for each county in which the station registers viewing of more than 5% as per the Nielsen Survey Methods.

Ohio—Shaker Heights-Cleveland

WOIO
Ch. 19

Network Service: CBS.

Licensee: Raycom Media Inc., 201 Monroe St., RSA Tower, Suite 710, Montgomery, AL 36104.

Studio: 1717 E. 12th St., Cleveland, OH 44114.

Phone: 216-771-1943. **Fax:** 216-515-7152.

Technical Facilities: Channel No. 19 (500-506 MHz). Authorized power: 3720-kw max. visual, 372-kw max. aural. Antenna: 1151-ft. above av. terrain, 1041-ft. above ground, 2013-ft. above sea level.

Latitude 41° 23' 15"
Longitude 81° 41' 43"

Transmitter: 2135 W. Ridgewood Dr., Parma.

Began Digital Operation: November 1, 1999.

Note: Latitude and longitude coordinates shown are based on the North American Datum of 1927 (NAD 27) as currently required by the Mass Media Bureau of the FCC.

Multichannel TV Sound: Stereo only.

Satellite Earth Stations: Transmit/receive Andrew, 2.4-meter Ku-band; Andrew, 4.5-meter C-band; DX Communications, 4.5-meter Ku & C-band; Standard Agile Omni receivers.

News Services: AP, CBS Newspath.

Ownership: Raycom Media Inc. (Group Owner).

Began Operation: May 19, 1985. Sale to present owner by Malrite Communications Group Inc. approved by FCC August 13, 1998 (*Television Digest*, Vol. 38:15).

Represented (sales): Petry Television Inc.

Represented (legal): Kaye, Scholer, Fierman, Hays & Handler LLP.

Represented (engineering): Evans Associates.

Personnel:

John Llewellyn, Vice President & General Manager.

Richard Sullivan, Station Manager & Program Director.

Tom Humpage, General Sales Manager.

Renee Copfer, Local Sales Manager.

Jim Rini, National & Regional Sales Manager.

Karen Bizjak, Business Manager.

Emily Davis, Community Affairs Director.

Harry Wilkins, Engineering Director.

R. Scott Steffey, Marketing Director.

Jim Stunek, Production Manager.



© 2002 Warren Communications News

Don Zavesky, Art Director.

Paul Miller, Traffic Manager.

Rates: On request.

City of License: Shaker Heights. **Station DMA:** Cleveland. **Rank:** 17.

Circulation © 2001 Nielsen. Coverage based on Nielsen study.

Grand Total	Cable	Non-cable	Total
	TV Households	TV Households	TV Households
Estimated Station Totals*	1,217,110	449,680	1,666,790
Average Weekly Circulation (2001)	721,403	272,080	993,484
Average Daily Circulation (2001)			435,834
Station DMA Total	Cable	Non-cable	Total
	TV Households	TV Households	TV Households
Estimated Station Totals*	1,076,580	402,060	1,478,640
Average Weekly Circulation (2001)	699,374	268,016	967,390
Average Daily Circulation (2001)			427,925
Other DMA Total	Cable	Non-cable	Total
	TV Households	TV Households	TV Households
Estimated Station Totals*	140,530	47,620	188,150
Average Weekly Circulation (2001)	22,029	4,064	26,094
Average Daily Circulation (2001)			7,909

*Estimated station totals are sums of the Nielsen TV and Cable TV household estimates for each county in which the station registers viewing of more than 5% as per the Nielsen Survey Methods.

Ohio—Columbus

WTTE
Ch. 28

Network Service: FOX.

Licensee: Columbus (WTTE) Licensee Inc., 3474 William Penn Hwy., Pittsburgh, PA 15325.

Studio: 1261 Dublin Rd., Columbus, OH 43215.

Phone: 614-481-6661. **Fax:** 614-481-2033.

E-mail: viewer@wtte.com

Web Site: http://www.wtte.com

Technical Facilities: Channel No. 28 (554-560 MHz). Authorized power: 1910-kw max. visual, 191-kw max. aural. Antenna: 965-ft. above av. terrain, 1124-ft. above ground, 2044-ft. above sea level.

Latitude 40° 09' 33.50"
Longitude 82° 55' 21.50"

Transmitter: 6680 State Rte. 3, Westerville.

Digital Facilities: Channel No. 36 (602-608 MHz). Power: 1000-kw max. visual. Antenna: 978-ft. above av. terrain, 961-ft. above ground.

Latitude 40° 09' 33.00"
Longitude 82° 55' 21.00"

FCC Digital File Number: BPCDT-19991029AGZ (pending).

Note: Latitude and longitude coordinates shown are based on the North American Datum of 1927 (NAD 27) as currently required by the Mass Media Bureau of the FCC.

Satellite Earth Stations: Comtech, 7.3-meter; Harris, 3-meter Ku-band; Harris, 6.1-meter; Microdyne, Standard Communications receivers.

News Service: UPI.

LMA: Local marketing agreement with WSYX (A), Columbus.

Ownership: Glencairn Ltd. Broadcast Properties (Group Owner).

Began Operation: June 1, 1984. Sale to present owner by Sinclair Communications Inc. approved by FCC October 24, 1997.

Represented (sales): TeleRep Inc.

Represented (legal): Shaw Pittman.

Represented (engineering): Carl T. Jones Corp.

Personnel:

Samuel S. Stallworth Jr., Vice President & General Manager.

Phil Riegel, Operations Director.

Tony D'Angelo, General Sales Manager.

Kyle Pees, Local Sales Manager.

Jeff Avon, National Sales Manager.

John Doyle, Promotion Director.

WTTE BMPCT-830509KE GRANTED: 9/22/83



© 2002 Warren Communications News

Patricia B. Riegter, Business Affairs Director.

Dan Carpenter, Chief Engineer.

Rates: On request.

City of License: Columbus. **Station DMA:** Columbus, OH. **Rank:** 34.

Circulation © 2001 Nielsen. Coverage based on Nielsen study.

Grand Total	Cable TV Households	Non-cable TV Households	Total TV Households
Estimated Station Totals*	598,720	310,140	908,860
Average Weekly Circulation (2001)	351,977	124,980	476,957
Average Daily Circulation (2001)			194,281
Station DMA Total	Cable TV Households	Non-cable TV Households	Total TV Households
Estimated Station Totals*	536,540	247,270	783,810
Average Weekly Circulation (2001)	328,610	118,766	447,376
Average Daily Circulation (2001)			184,078
Other DMA Total	Cable TV Households	Non-cable TV Households	Total TV Households
Estimated Station Totals*	62,180	62,870	125,050
Average Weekly Circulation (2001)	23,367	6,214	29,581
Average Daily Circulation (2001)			10,203

*Estimated station totals are sums of the Nielsen TV and Cable TV household estimates for each county in which the station registers viewing of more than 5% as per the Nielsen Survey Methods.

Ohio—Shaker Heights

WOIO-DT Ch. 10

Network Service: CBS.

Licensee: Raycom Media Inc., 201 Monroe St., RSA Tower, Suite 710, Montgomery, AL 36104.

Studio: 1717 E. 12th St., Cleveland, OH 44113.

Phone: 216-771-1943.

Digital Facilities: Channel No. 10 (192-198 MHz). Power: 3.5-kw visual. Antenna: 997-ft. above av. terrain, 960-ft. above ground, 1860-ft. above sea level.

Latitude	41°	23'	15"
Longitude	81°	41'	43"

Transmitter: 0.3-mi. S of Ridgewood Dr., 0.55-mi. W of Broadview Rd./Rte. 176, Parma.

Definition: High.

Note: Latitude and longitude coordinates shown are based on the North American Datum of 1927 (NAD 27) as currently required by the Mass Media Bureau of the FCC.

Ownership: Raycom Media Inc. (Group Owner).

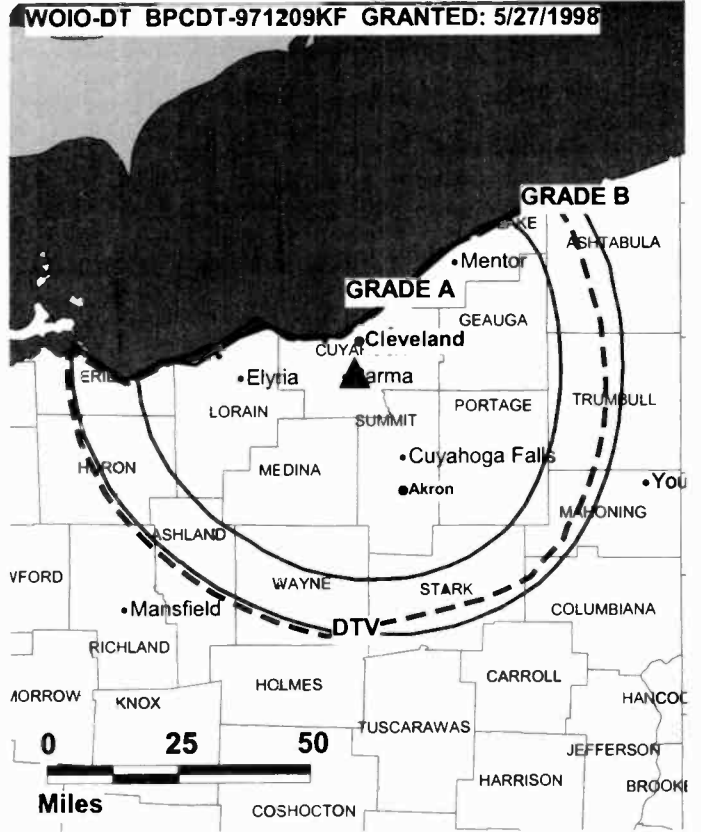
Began Digital Operation: November 1, 1999. Sale to present owner from Malrite Communications Group Inc. approved by FCC August 13, 1998.

Represented (legal): Kaye, Scholer, Fierman, Hays & Handler LLP.

Personnel:

John Llewellyn, General Manager.

Harry Wilkens, Engineering Director.



Rates: On request.

City of License: Shaker Heights. **Station DMA:** Cleveland. **Rank:** 17.

Ohio—Dayton

WDTN
Ch. 2

Network Service: ABC.

Licensee: STC License Co., 3839 4th St. N, Suite 420, St. Petersburg, FL 33703.

Studio: 4595 S. Dixie Ave., Dayton, OH 45439.

Mailing Address: Box 741, Dayton, OH 45401.

Phone: 937-293-2101. **Fax:** 937-294-6542.

E-mail: wdtn@erinet.com

Web Site: http://www.wdtn.com

Technical Facilities: Channel No. 2 (54-60 MHz). Authorized power: 100-kw visual, 20-kw aural. Antenna: 1000-ft. above av. terrain, 960-ft. above ground, 1917-ft. above sea level.

Latitude 39° 43' 07"
Longitude 84° 15' 22"

Transmitter: Frytown Rd. & Gettysburg Ave.

Digital Facilities: Channel No. 50 (686-692 MHz). Power: 412-kw max. visual. Antenna: 902-ft. above av. terrain, 820-ft. above ground.

Latitude 39° 43' 07"
Longitude 84° 15' 22"

FCC Digital File Number: BPCDT-19991020ABX (pending).

Note: Latitude and longitude coordinates shown are based on the North American Datum of 1927 (NAD 27) as currently required by the Mass Media Bureau of the FCC.

Satellite Earth Stations: Andrew, 5-meter C-band; Andrew, 7-meter C-band; Drake, 3.4-meter C-band; Microdyne, 5-meter Ku-band; Scientific-Atlanta, 5-meter C-band; Drake, Standard Communications receivers.

SNG Mobile Dish: Andrew, 2.3-meter Ku-band.

News Services: ABC NewsOne, CNN Newsource.

Ownership: Sunrise Television Partners LP. Station is controlled by Smith Broadcasting Partners LP (Group Owner).

Began Operation: March 15, 1949. Sale to Trustees of Grinnell College by Avco Broadcasting Corp. approved by FCC April 28, 1976 (*Television Digest*, Vol. 15:25). Sale to Hearst Television by Trustees of Grinnell College approved by FCC July 16, 1981 (Vol. 20:21; 21:29). Merger with Argyle Television Inc. approved by FCC June 2, 1997 (Vol. 37:13, 29, 35). Station, along with Hearst-Argyle's WNAC-TV, was swapped for Sunrise Television's KSBW, WNNE & WPTZ (Vol. 38:8). FCC approved deal July 2, 1998. Transfer of station control to Smith Broadcasting Partners LP approved by FCC July 12, 2000; equity interest maintained by Sunrise Television Partners LP.

Represented (sales): Continental Television Sales.

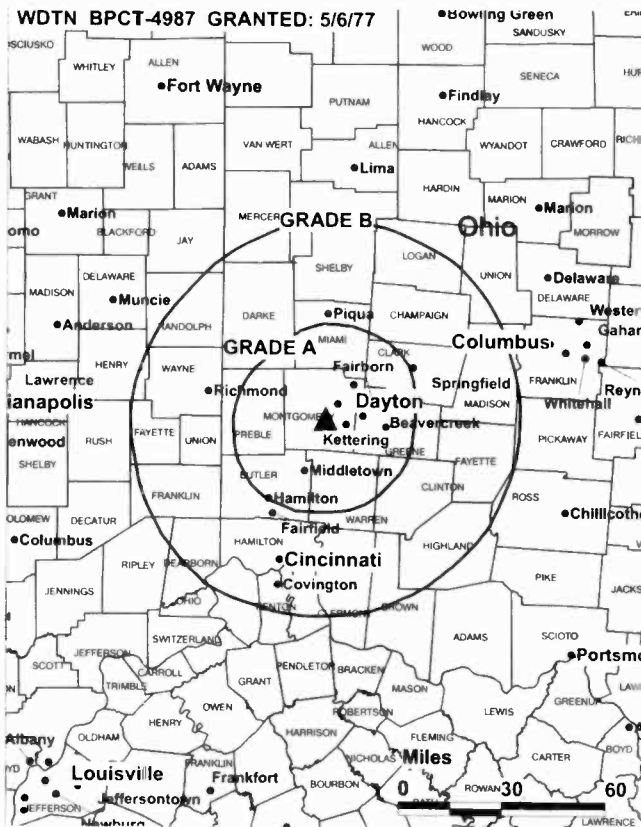
Represented (legal): Hogan & Hartson LLP.

Personnel:

David LaFrance, Vice President & General Manager.

Larry Ryan, Vice President, Sales.

Mo Dillon, Local Sales Manager.



© 2002 Warren Communications News

Marty Moran, News Director.

Karen Klimowicz, Resident Controller.

Jim Atkinson, Chief Engineer.

Sharon Howard, Community & Human Resources.

Highest 30 Sec. Rate: \$10,000.

City of License: Dayton. **Station DMA:** Dayton. **Rank:** 60.

Circulation © 2001 Nielsen. Coverage based on Nielsen study.

Grand Total	Cable TV Households	Non-cable TV Households	Total TV Households
Estimated Station Totals*	529,510	227,030	756,540
Average Weekly Circulation (2001)	292,581	116,429	409,010
Average Daily Circulation (2001)			212,313
Station DMA Total	Cable TV Households	Non-cable TV Households	Total TV Households
Estimated Station Totals*	354,700	142,760	497,460
Average Weekly Circulation (2001)	263,616	98,512	362,128
Average Daily Circulation (2001)			190,948
Other DMA Total	Cable TV Households	Non-cable TV Households	Total TV Households
Estimated Station Totals*	174,810	84,270	259,080
Average Weekly Circulation (2001)	28,965	17,917	46,882
Average Daily Circulation (2001)			21,365

* Estimated station totals are sums of the Nielsen TV and Cable TV household estimates for each county in which the station registers viewing of more than 5% as per the Nielsen Survey Methods.

Ohio—Lorain-Cleveland

WUAB Ch. 43

Network Service: UPN.

Licensee: Raycom Media Inc., 201 Monroe St., RSA Tower, 20th Floor, Montgomery, AL 36104.

Studio: 1717 E. 12th St., Cleveland, OH 44114.

Phone: 216-771-1943. **Fax:** 216-515-7170; 216-515-7180.

Technical Facilities: Channel No. 43 (644-650 MHz). Authorized power: 4680-kw max. visual, 480-kw max. aural. Antenna: 1102-ft. above av. terrain, 915-ft. above ground, 1968-ft. above sea level.

Latitude 41° 22' 45"
Longitude 81° 43' 12"

Holds CP for change to 5000-kw max. visual. BPCT-960719KE.

Requests modification of CP for change to 1106-ft. above av. terrain, 912-ft. above ground, 1965-ft. above sea level. BMPCT-20001227ABI.

Transmitter: 4800 Bruening Dr., Parma.

Digital Facilities: Channel No. 28 (554-560 MHz). Power: 200.3-kw max. visual. Antenna: 1106-ft. above av. terrain, 912-ft. above ground.

Latitude 41° 22' 45"
Longitude 81° 43' 12"

Transmitter: 4800 Bruening Dr., 0.36-mi. W of State Rd. 94, Parma.

FCC Digital File Number: BMPCDT-20001227ABJ. Granted: June 6, 2001.

Note: Latitude and longitude coordinates shown are based on the North American Datum of 1927 (NAD 27) as currently required by the Mass Media Bureau of the FCC.

Multichannel TV Sound: Stereo only.

News Services: AP, CNN Newsource, MediaLink, PR Newswire, Sportsticker, WSI.

Ownership: Raycom Media Inc. (Group Owner).

Began Operation: September 15, 1968. Sale to present owner by Cannell Cleveland LP approved by FCC January 24, 2000. Sale to Cannell Cleveland LP by Gaylord Broadcasting approved by FCC June 19, 1990 (Television Digest, Vol. 30:13, 35). Sale to Gaylord by United Artists Broadcasting & Kaiser Broadcasting Co. approved by FCC June 30, 1977 (Vol. 16:39; 17:2, 28).

Represented (sales): TeleRep Inc.

Represented (legal): Covington & Burling.

Represented (engineering): Cohen, Dippell & Everist PC.

Personnel:

John Llewellyn, Vice President & General Manager.

Gary Short, Station Manager.

Tom Humpage, General Sales Manager.

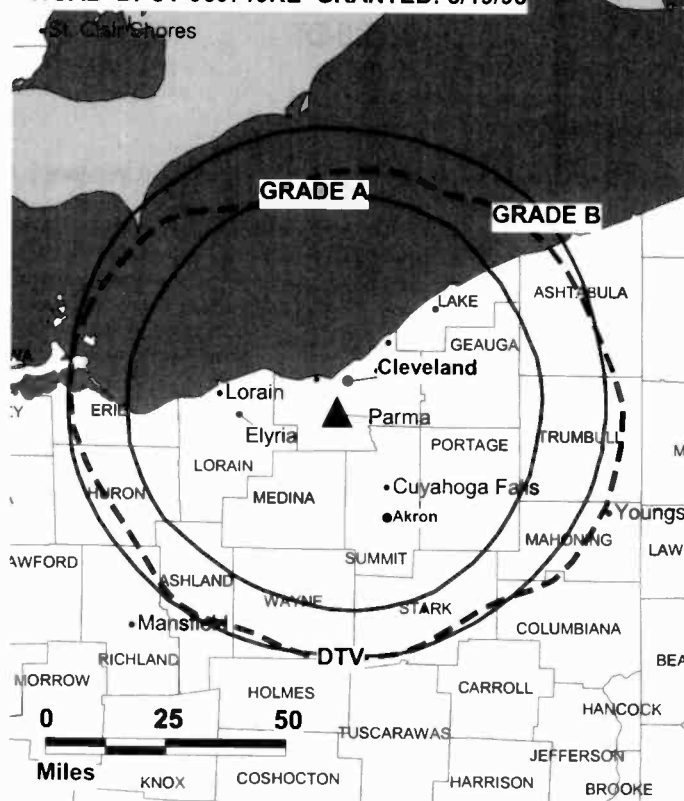
Ric Harris, Local Sales Manager.

Doug Cross, National Sales Manager.

Terry Peterson, Marketing & Promotion Director.

Kimberly Godwin-Webb, News Director.

WUAB BPCT-960719KE GRANTED: 8/19/98



© 2002 Warren Communications News

Karen Bizjak, Controller.

Jim Kopanski, Chief Engineer.

Jim Stunek, Production Manager.

Don Zavesky, Art Director.

Paul Miller, Traffic Manager.

Highest 30 Sec. Rate: \$1200.

City of License: Lorain. **Station DMA:** Cleveland. **Rank:** 17.

Circulation © 2001 Nielsen. Coverage based on Nielsen study.

Grand Total	Cable TV Households	Non-cable TV Households	Total TV Households
Estimated Station Totals*	1,910,630	469,730	2,380,360
Average Weekly Circulation (2001)	724,200	195,054	919,255
Average Daily Circulation (2001)			309,472
Station DMA Total	Cable TV Households	Non-cable TV Households	Total TV Households
Estimated Station Totals*	1,076,580	402,060	1,478,640
Average Weekly Circulation (2001)	547,070	188,925	735,995
Average Daily Circulation (2001)			263,081
Other DMA Total	Cable TV Households	Non-cable TV Households	Total TV Households
Estimated Station Totals*	834,050	67,670	901,720
Average Weekly Circulation (2001)	177,131	6,129	183,260
Average Daily Circulation (2001)			46,391

*Estimated station totals are sums of the Nielsen TV and Cable TV household estimates for each county in which the station registers viewing of more than 5% as per the Nielsen Survey Methods.

Ohio—Dayton-Springfield

WHIO-TV Ch. 7

Network Service: CBS.

Licensee: WHIO-TV Holdings Inc., 1414 Wilmington Ave., Dayton, OH 45420.

Studio: 1414 Wilmington Ave., Dayton, OH 45420.

Phone: 937-259-2111. **Fax:** 937-259-2024.

Web Site: <http://www.whiotv.com>

Technical Facilities: Channel No. 7 (174-180 MHz). Authorized power: 200-kw visual.
Antenna: 1142-ft. above av. terrain, 1060-ft. above ground, 2011-ft. above sea level.

Latitude 39° 43' 17"
Longitude 84° 08' 59"

Transmitter: 3316 Germantown St.

Digital Facilities: Channel No. 41 (632-638 MHz). Power: 275-kw max. visual. Antenna:
951-ft. above av. terrain, 869-ft. above ground.

Latitude 39° 44' 02"
Longitude 84° 14' 53"

FCC Digital File Number: BPCDT-19991027ABD. Granted: June 1, 2001.

Note: Latitude and longitude coordinates shown are based on the North American Datum of 1927 (NAD 27) as currently required by the Mass Media Bureau of the FCC.

Multichannel TV Sound: Stereo only.

AM Affiliate: WHIO, 5-kw, 1290 kHz.

FM Affiliate: WHIO-FM, 50-kw, 99.1 MHz (No. 256), 1060-ft.

News Service: AP.

Ownership: Cox Enterprises Inc. (Group Owner).

Began Operation: February 26, 1949.

Represented (sales): TeleRep Inc.

Represented (legal): Dow, Lohnes & Albertson PLLC.

Represented (engineering): Denny & Associates PC.

Personnel:

Harry Delaney, Vice President & General Manager.

John Hayes, General Sales Manager.

John Adams, Local Sales Manager.

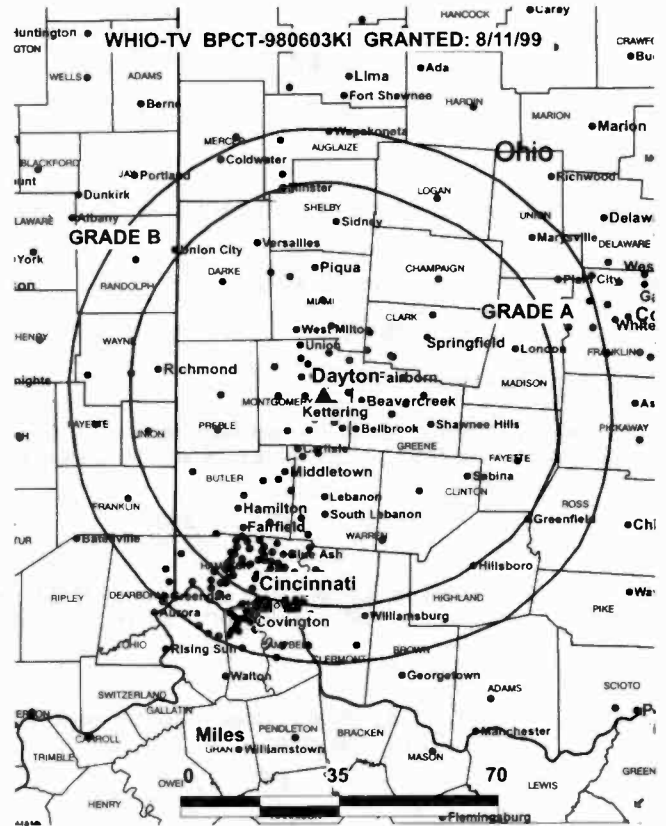
James Cosby, Local Sales Manager.

Darryl Griffin, National Sales Manager.

Chuck Eastman, Chief Engineer.

Julie Weindel, News Director.

Steve Niswonger, Promotion Manager.



© 2002 Warren Communications News

Eric Zwarg, Controller.

Mark McConnell, Production Manager.

Rates: On request.

City of License: Dayton. **Station DMA:** Dayton. **Rank:** 60.

Circulation © 2001 Nielsen. Coverage based on Nielsen study.

Grand Total	Cable TV Households	Non-cable TV Households	Total TV Households
Estimated Station Totals*	588,300	232,410	820,710
Average Weekly Circulation (2001)	371,458	142,111	513,569
Average Daily Circulation (2001)			300,694
Station DMA Total	Cable TV Households	Non-cable TV Households	Total TV Households
Estimated Station Totals*	354,700	142,760	497,460
Average Weekly Circulation (2001)	290,342	112,285	402,627
Average Daily Circulation (2001)			253,153
Other DMA Total	Cable TV Households	Non-cable TV Households	Total TV Households
Estimated Station Totals*	233,600	89,650	323,250
Average Weekly Circulation (2001)	81,117	29,826	110,943
Average Daily Circulation (2001)			47,541

*Estimated station totals are sums of the Nielsen TV and Cable TV household estimates for each county in which the station registers viewing of more than 5% as per the Nielsen Survey Methods.

Ohio—Columbus

WBNS-DT Ch. 21

Network Service: CBS.

Licensee: WBNS-TV Inc., 770 Twin Rivers Dr., Columbus, OH 43215.

Studio: 770 Twin Rivers Dr., Columbus, OH 43215.

Mailing Address: Box 1010, Columbus, OH 43216.

Phone: 614-460-3700. **Fax:** 614-460-2812.

E-mail: dparker@wbnsiotv.com

Web Site: <http://www.wbnsiotv.com>

Digital Facilities: Channel No. 21 (512-518 MHz). Power: 440-kw max. visual. Antenna: 695-ft. above av. terrain, 781-ft. above ground, 1499-ft. above sea level.

Latitude	39°	58'	16"
Longitude	83°	01'	40"

Transmitter: 770 Twin Rivers Dr.

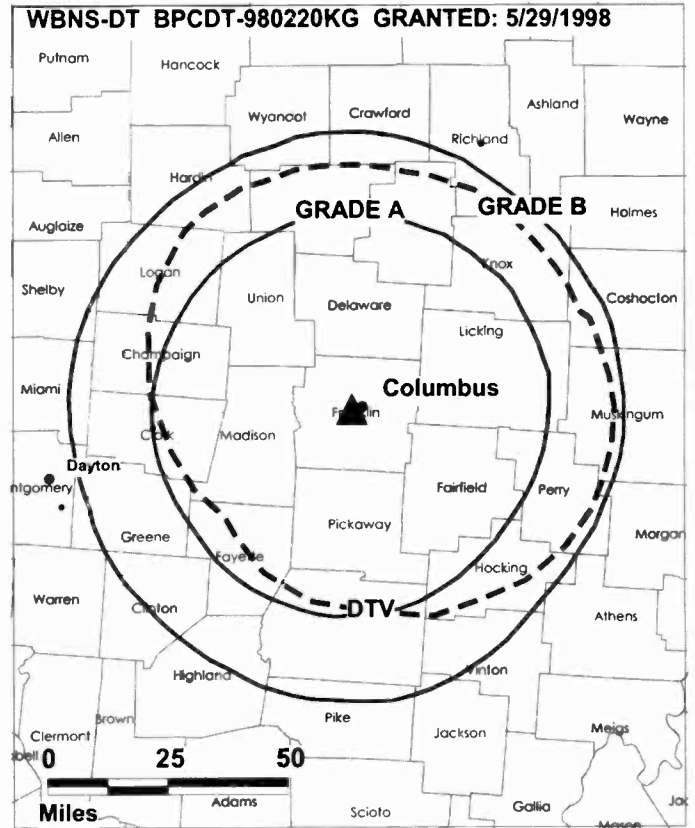
Note: Latitude and longitude coordinates shown are based on the North American Datum of 1927 (NAD 27) as currently required by the Mass Media Bureau of the FCC.

Ownership: Dispatch Broadcast Group (Group Owner).

Began Digital Operation: September 5, 1998.

Represented (legal): Sidley & Austin.

Represented (engineering): Cohen, Dippell & Everist PC.



Rates: On request.

City of License: Columbus. **Station DMA:** Columbus, OH. **Rank:** 34.

WLIO
Ch. 35

Network Service: NBC.

Licensee: Lima Communications Corp., Box 1689, Lima, OH 45802.

Studio: 1424 Rice Ave., Lima, OH 45805.

Mailing Address: Box 1689, Lima, OH 45802.

Phone: 419-228-8835. **Fax:** 419-229-7091.

E-mail: bao@wlio.com

Web Site: http://www.wlio.com

Technical Facilities: Channel No. 35 (596-602 MHz). Authorized power: 661-kw max. visual, 132-kw max. aural. Antenna: 549-ft. above av. terrain, 549-ft. above ground, 870-ft. above sea level.

Latitude 40° 44' 54"
Longitude 84° 07' 55"

Transmitter: 1424 Rice Ave.

Digital Facilities: Channel No. 8 (180-186 MHz). Power: 56-kw max. visual. Antenna: 492-ft. above av. terrain, 475-ft. above ground.

Latitude 40° 44' 54"
Longitude 84° 07' 55"

FCC Digital File Number: BPCDT-19991007AAY. Granted: February 23, 2000.

Note: Latitude and longitude coordinates shown are based on the North American Datum of 1927 (NAD 27) as currently required by the Mass Media Bureau of the FCC.

Multichannel TV Sound: Stereo only.

Satellite Earth Station: Chapparral, 3.5-meter Ku & C-band; Harris receivers.

News Service: AP.

Ownership: Block Communications Inc. (Group Owner).

Began Operation: March 30, 1953. Sale to present owner by WLOK Inc. approved by FCC January 19, 1972. Previous sale by Pixley & Case families approved by FCC December 1, 1954 (*Television Digest*, Vol. 10:44, 49).

Represented (sales): Continental Television Sales.

Represented (legal): Dow, Lohnes & Albertson PLLC.

Represented (engineering): Cohen, Dippell & Everist PC.

Personnel:

Bruce A. Opperman, President & General Manager.

Vickie Shurelds, Program Director.

Antelle Halthcock, Promotion Director.

John Garlock, News Director.



© 2002 Warren Communications News

Frederick R. Vobbe, Chief Engineer.

Highest 30 Sec. Rate: \$750.

City of License: Lima. **Station DMA:** Lima. **Rank:** 191.

Circulation © 2001 Nielsen. Coverage based on Nielsen study.

Grand Total	Cable TV Households	Non-cable TV Households	Total TV Households
Estimated Station Totals*	184,670	64,160	248,830
Average Weekly Circulation (2001)	82,390	25,397	107,787
Average Daily Circulation (2001)			60,003
Station DMA Total	Cable TV Households	Non-cable TV Households	Total TV Households
Estimated Station Totals*	44,580	11,550	56,130
Average Weekly Circulation (2001)	37,761	9,538	47,300
Average Daily Circulation (2001)			32,064
Other DMA Total	Cable TV Households	Non-cable TV Households	Total TV Households
Estimated Station Totals*	140,090	52,610	192,700
Average Weekly Circulation (2001)	44,629	15,859	60,487
Average Daily Circulation (2001)			27,939

*Estimated station totals are sums of the Nielsen TV and Cable TV household estimates for each county in which the station registers viewing of more than 5% as per the Nielsen Survey Methods.

**WBNS-TV
Ch. 10**

Network Service: CBS.

Licensee: WBNS-TV Inc., Box 1010, Columbus, OH 43216.

Studio: 770 Twin Rivers Dr., Columbus, OH 43215.

Mailing Address: Box 1010, Columbus, OH 43216.

Phone: 614-460-3700. **Fax:** 614-460-3717.

E-mail: info@wbns10tv.com

Web Site: http://www.wbns10tv.com

Technical Facilities: Channel No. 10 (192-198 MHz). Authorized power: 316-kw visual, 31.6-kw aural. Antenna: 945-ft. above av. terrain, 1029-ft. above ground, 1749-ft. above sea level.

Latitude 39° 58' 16"
Longitude 83° 01' 40"

Transmitter: 766 Twin Rivers Dr.

Began Digital Operation: September 5, 1998.

Note: Latitude and longitude coordinates shown are based on the North American Datum of 1927 (NAD 27) as currently required by the Mass Media Bureau of the FCC.

Multichannel TV Sound: Stereo and separate audio program.

Satellite Earth Stations: Harris, 6.1-meter C-band; Harris, 6.1-meter Ku-band; Vertex, 8.8-meter C-band; Standard Agile Omni receivers.

AM Affiliate: WBNS, 5-kw (1-kw night), 1460 kHz.

FM Affiliate: WBNS-FM, 16-kw, 97.1 MHz (No. 246), 780-ft.

News Services: AP, CBS Newspath, CNN Newsource, UPI.

Ownership: Dispatch Broadcast Group (Group Owner).

Began Operation: October 5, 1949.

Represented (sales): Blair Television; Paul Mulvihill Ltd.

Represented (legal): Sidley & Austin.

Represented (engineering): Cohen, Dippell & Everist PC.

Personnel:

Thomas Griesdorn, Vice President & General Manager.

Doug Parker, Station Manager.

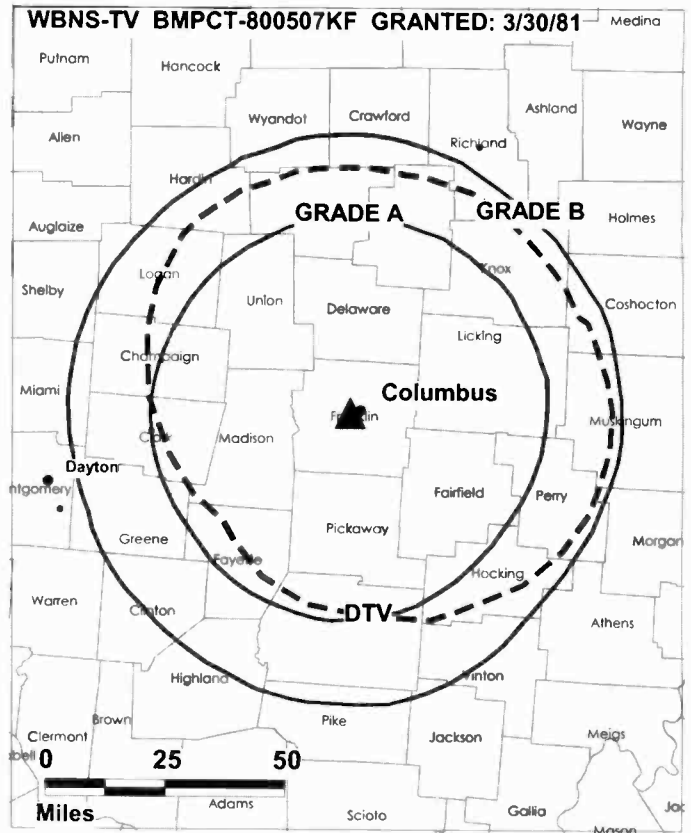
Susan McEldoon, Sales Director.

Pat Wise, National Sales Manager.

Tammy Clapsaddle, Treasurer.

John Cardenas, News Director.

Frank Willson, Marketing & Design Director.



John Owen, Chief Engineer.

Mike Berry, Broadcast Operations Manager.

Charles White, Public Service Director.

Rates: On request.

City of License: Columbus. **Station DMA:** Columbus, OH. **Rank:** 34.

Circulation © 2001 Nielsen. Coverage based on Nielsen study.

Grand Total	Cable TV Households	Non-cable TV Households	Total TV Households
Estimated Station Totals*	907,600	347,130	1,254,730
Average Weekly Circulation (2001)	560,544	200,008	760,552
Average Daily Circulation (2001)			396,571
Station DMA Total	Cable TV Households	Non-cable TV Households	Total TV Households
Estimated Station Totals*	536,540	246,720	783,260
Average Weekly Circulation (2001)	417,916	181,132	599,049
Average Daily Circulation (2001)			336,920
Other DMA Total	Cable TV Households	Non-cable TV Households	Total TV Households
Estimated Station Totals*	371,060	100,410	471,470
Average Weekly Circulation (2001)	142,628	18,876	161,504
Average Daily Circulation (2001)			59,651

*Estimated station totals are sums of the Nielsen TV and Cable TV household estimates for each county in which the station registers viewing of more than 5% as per the Nielsen Survey Methods.

Ohio—Lima

WTLW
Ch. 44

Network Service: Independent.

Licensee: American Christian TV Services, 1844 Baty Rd., Lima, OH 45807.

Studio: 1844 Baty Rd., Lima, OH 45807.

Phone: 419-339-4444. **Fax:** 419-339-6812.

E-mail: feedback@wtlw.com

Web Site: http://www.wtlw.com

Technical Facilities: Channel No. 44 (650-656 MHz). Authorized power: 904.9-kw max. visual, 100.2-kw max. aural. Antenna: 677-ft. above av. terrain, 705-ft. above ground, 1532-ft. above sea level.

Latitude 40° 45' 47"
Longitude 84° 10' 59"

Transmitter: 1844 Baty Rd., near Lima.

Digital Facilities: Channel No. 47 (668-674 MHz). Power: 100-kw max. visual. Antenna: 371-ft. above av. terrain, 374-ft. above ground.

Latitude 40° 45' 47"
Longitude 84° 10' 59"

FCC Digital File Number: BPCDT-19991025ADV. Granted: June 6, 2001.

Note: Latitude and longitude coordinates shown are based on the North American Datum of 1927 (NAD 27) as currently required by the Mass Media Bureau of the FCC.

Satellite Earth Stations: AFC, 2-meter Ku-band; R. H. Tyler, 3-meter C-band; Taco, 2-meter C-band; DX Antenna, Gardiner, M/A-Com, Uniden receivers.

News Service: CNN Newsource.

Ownership: American Christian Television Services Inc.

Began Operation: June 13, 1982.

Represented (legal): Wiley, Rein & Fielding.

Represented (engineering): du Treil, Lundin & Rackley Inc.

Personnel:

Robert Placie, President & Chief Exec. Officer.

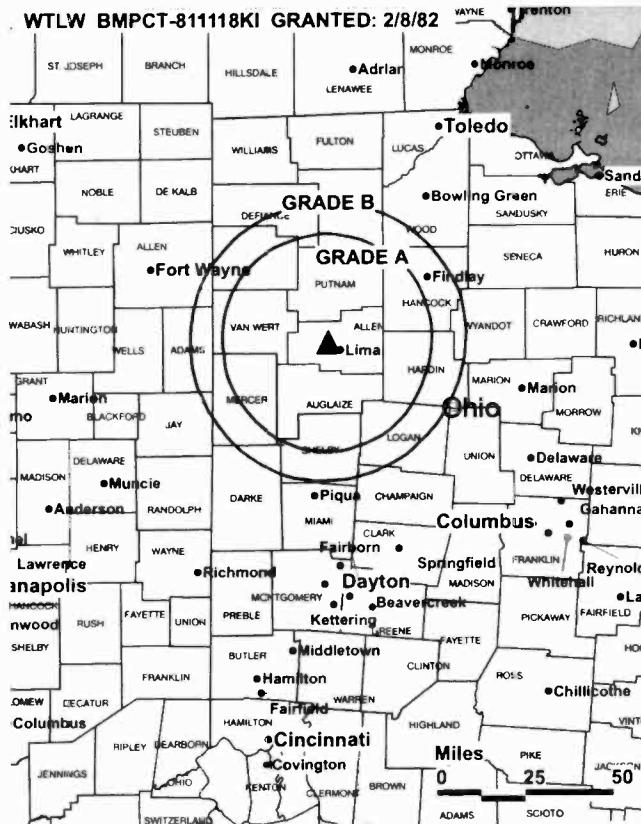
Stuart Hall, News Director.

Jeff Millstagle, Program Director.

Kevin Bowers, Promotion & Development Director.

Wayne Getz, Operations Director.

Rick Corcoran, Chief Engineer.



© 2002 Warren Communications News

Highest 30 Sec. Rate: \$64.

City of License: Lima. **Station DMA:** Lima. **Rank:** 191.

Circulation © 2001 Nielsen. Coverage based on Nielsen study.

Grand Total	Cable TV Households	Non-cable TV Households	Total TV Households
Estimated Station Totals*	82,550	57,760	140,310
Average Weekly Circulation (2001)	10,961	9,065	20,026
Average Daily Circulation (2001)			5,502
Station DMA Total	Cable TV Households	Non-cable TV Households	Total TV Households
Estimated Station Totals*	44,580	11,550	56,130
Average Weekly Circulation (2001)	6,574	1,703	8,277
Average Daily Circulation (2001)			2,449
Other DMA Total	Cable TV Households	Non-cable TV Households	Total TV Households
Estimated Station Totals*	37,970	46,210	84,180
Average Weekly Circulation (2001)	4,387	7,362	11,749
Average Daily Circulation (2001)			3,053

*Estimated station totals are sums of the Nielsen TV and Cable TV household estimates for each county in which the station registers viewing of more than 5% as per the Nielsen Survey Methods.

Ohio—Columbus

WCMH-TV Ch. 4

Network Service: NBC.

Licensee: Outlet Broadcasting Inc., 3165 Olentangy River Rd., Columbus, OH 43202.

Studio: 3165 Olentangy River Rd., Columbus, OH 43202.

Phones: 614-263-4444; 800-232-9264. **Fax:** 614-447-9017.

E-mail: nbc4columbus@nbc.com

Web Site: <http://www.nbc4columbus.com>

Technical Facilities: Channel No. 4 (66-72 MHz). Authorized power: 100-kw visual, 15-kw aural. Antenna: Circularly polarized, 900-ft. above av. terrain, 1029-ft. above ground, 1749-ft. above sea level.

Latitude 39° 58' 15"
Longitude 83° 01' 39"

Transmitter: 766 Twin Rivers Dr., Columbus.

Digital Facilities: Channel No. 14 (470-476 MHz). Power: 902-kw max. visual. Antenna: 866-ft. above av. terrain, 941-ft. above ground.

Latitude 39° 58' 16"
Longitude 83° 01' 40"

FCC Digital File Number: BPCDT-19991101ADH. Granted: June 7, 2000.

Note: Latitude and longitude coordinates shown are based on the North American Datum of 1927 (NAD 27) as currently required by the Mass Media Bureau of the FCC.

Multichannel TV Sound: Stereo only.

Satellite Earth Stations: Transmit/receive Harris, 5-meter Ku-band; Scientific-Atlanta, 10-meter C-band; Vertex, 4.6-meter Ku-band; DX Antenna, Harris, Scientific-Atlanta receivers.

News Services: AP, NBC News Channel.

Station: Local marketing agreement with WWHO (U), Chillicothe.

Ownership: National Broadcasting Co. (Group Owner).

Began Operation: April 3, 1949. Sale to The Outlet Co. by Avco Broadcasting Corp. approved by FCC December 22, 1975 (*Television Digest*, Vol. 15:21, 52). Sale to Rockefeller Group by The Outlet Co. approved by FCC November 23, 1983 (Vol. 23:19, 22; 26:6). Sale by Rockefeller Group to Wesray Capital Corp. approved by FCC April 29, 1986. Sale to present owner by The Outlet Co. approved by FCC November 13, 1995. (Vol. 35:28, 35).

Represented (sales): NBC TV Spot Sales.

Personnel:

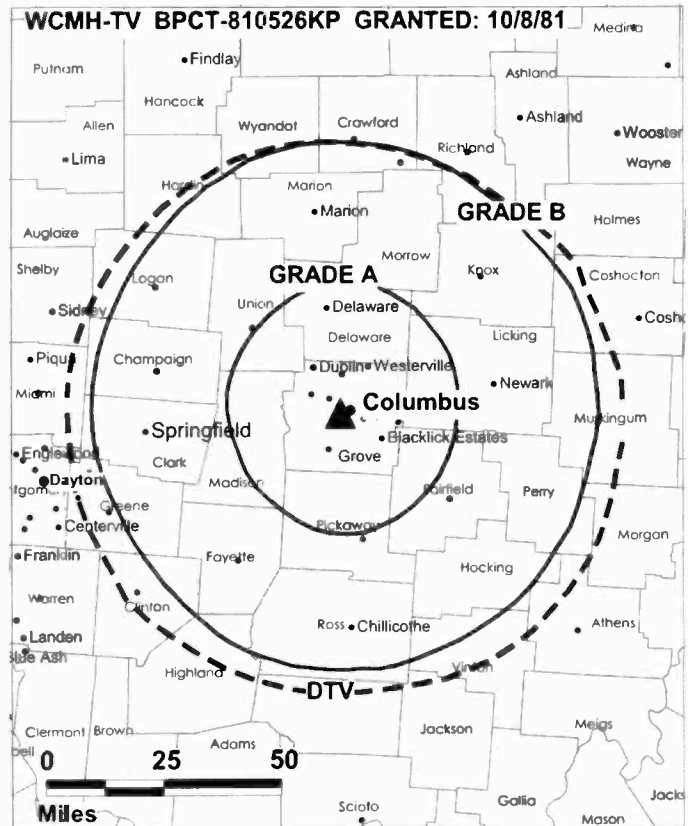
Michael Jack, President & General Manager.

Michael W. Cash, Vice President, Sales.

Ken Lubker, Local Sales Manager.

Juilee Clark, National Sales Manager.

Debra Grivois, Chief Engineer.



© 2002 Warren Communications News

Stan Sanders, News Director.

Janna Buckey, Promotion Manager.

Jean Nemeti, Programming Director.

Rates: On request.

City of License: Columbus. **Station DMA:** Columbus, OH. **Rank:** 34.

Circulation © 2001 Nielsen. Coverage based on Nielsen study.

Grand Total	Cable	Non-cable	Total
	TV Households	TV Households	TV Households
Estimated Station Totals*	743,070	321,050	1,064,120
Average Weekly Circulation (2001)	461,368	181,159	642,528
Average Daily Circulation (2001)			337,828
Station DMA Total	Cable	Non-cable	Total
	TV Households	TV Households	TV Households
Estimated Station Totals*	534,350	251,390	785,740
Average Weekly Circulation (2001)	405,452	170,540	575,991
Average Daily Circulation (2001)			312,284
Other DMA Total	Cable	Non-cable	Total
	TV Households	TV Households	TV Households
Estimated Station Totals*	208,720	69,660	278,380
Average Weekly Circulation (2001)	55,917	10,619	66,536
Average Daily Circulation (2001)			25,544

*Estimated station totals are sums of the Nielsen TV and Cable TV household estimates for each county in which the station registers viewing of more than 5% as per the Nielsen Survey Methods.

Ohio—Mansfield

WMFD-DT Ch. 12

Network Service: Independent.

Licensee: Mid-State Television Inc., 2900 Park Ave. W, Mansfield, OH 44904.

Studio: 2900 Park Ave. W, Mansfield, OH 44904.

Phone: 419-529-5900. **Fax:** 419-529-2319.

E-mail: comments@wmfd.com

Web Site: http://www.wmfd.com

Digital Facilities: Channel No. 12 (204-210 MHz). Power: 0.8-kw max. visual. Antenna: 528-ft. above av. terrain, 387-ft. above ground, 1768-ft. above sea level.

Latitude	40°	45'	50"
Longitude	82°	37'	04"

Transmitter: W of Mansfield, approximately 0.24-mi. N of US Rte. 305 & 0.3-mi. E of Lewis Rd.

Note: Latitude and longitude coordinates shown are based on the North American Datum of 1927 (NAD 27) as currently required by the Mass Media Bureau of the FCC.

Ownership: Mid States Television Inc. (Group Owner).

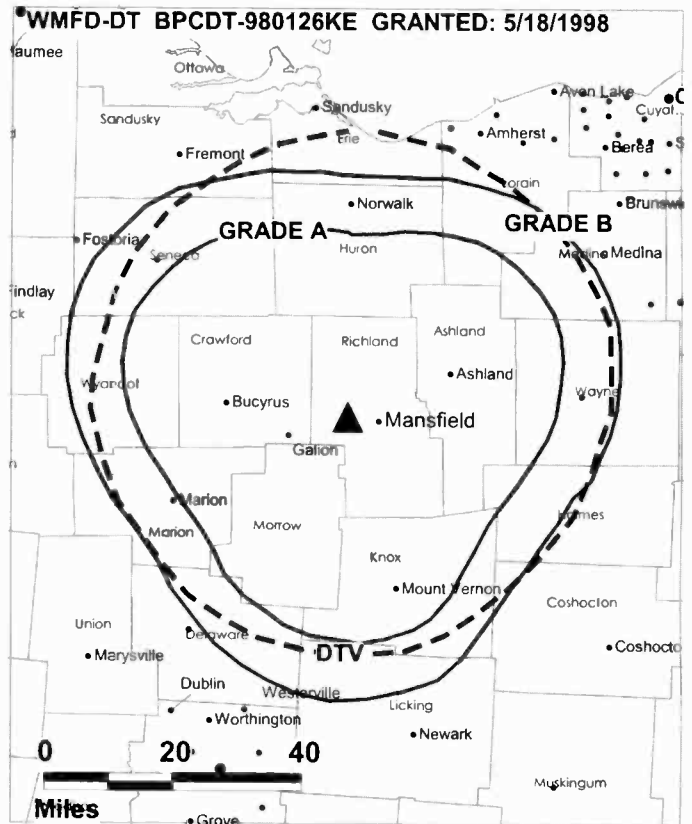
Began Digital Operation: February 15, 1999.

Represented (legal): Fletcher, Heald & Hildreth PLC.

Represented (engineering): du Treil, Lundin & Rackley Inc.

Personnel:

Gunther Meisse, General Manager.



Wayne Fick, Chief Engineer.

Rates: On request.

City of License: Mansfield. **Station DMA:** Cleveland. **Rank:** 17.

Ohio—Columbus

WSYX Ch. 6

Network Service: ABC.

Licensee: WSYX Licensee Inc., 10706 Beaver Dam Rd., Cockeysville, MD 21030.

Studio: 1261 Dublin Rd., Columbus, OH 43215.

Mailing Address: Box 718, Columbus, OH 43216.

Phone: 614-481-6666. **Fax:** 614-481-6828.

E-mail: wsyx@aol.com

Web Site: http://www.wsyx6.com

Technical Facilities: Channel No. 6 (82-88 MHz). Authorized power: 100-kw visual, 20-kw aural. Antenna: 938-ft. above av. terrain, 1006-ft. above ground, 1716-ft. above sea level.

Latitude 39° 56' 16"
Longitude 83° 01' 16"

Transmitter: Stimmel Rd., 0.62-mi. W of Interstate 71, Franklin County.

Digital Facilities: Channel No. 13 (210-216 MHz). Power: 60-kw visual. Antenna: 938-ft. above av. terrain, 1001-ft. above ground.

Latitude 39° 56' 14"
Longitude 83° 01' 16"

FCC Digital File Number: BPCDT-19991025AEO (pending).

Note: Latitude and longitude coordinates shown are based on the North American Datum of 1927 (NAD 27) as currently required by the Mass Media Bureau of the FCC.

Satellite Earth Stations: Andrew, 4.5-meter C-band; Andrew, 7.3-meter C-band; Harris, 9-meter C-band; Superior, 5-meter Ku & C-band; Avantek, Harris, Standard Communications receivers.

News Services: ABC NewsOne, AP.

LMA: Local marketing agreement with WTTE (F), Columbus, OH.

Ownership: Sinclair Broadcast Group Inc. (Group Owner).

Began Operation: September 29, 1949. Sale to Taft Broadcasting by Picture Waves Inc. approved by FCC February 25, 1953 (*Television Digest*, Vol. 9:9). Sale to Anchor Media Holdings Ltd. approved by FCC December 3, 1987. Transfer of control to Continental Broadcasting Ltd. approved by FCC June 30, 1993. Sale to Better Communications Inc. approved by FCC July 29, 1994 (Vol. 34:20). Sale to present owner from Better Communications approved by FCC July 23, 1993 (Vol. 38:16, 30).

Represented (sales): Harrington, Righter & Parsons Inc.

Represented (legal): Hogan & Hartson LLP.

Represented (engineering): Carl T. Jones Corp.

Personnel:

Samuel S. Stallworth Jr., Vice President & General Manager.

Dan Carpenter, Vice President, Engineering.

Tim D'Angelo, General Sales Manager.

Gary Lowell, Local Sales Manager.

Pete Tierney, National Sales Manager.



© 2002 Warren Communications News

Bill Berra, News Director.

Patricia B. Righter, Business Affairs Director.

John Doyle, Promotion & Marketing Director.

Christine Flynn, Production Manager.

Highest 30 Sec. Rate: \$20,000.

City of License: Columbus. **Station DMA:** Columbus, OH. **Rank:** 34.

Circulation © 2001 Nielsen. Coverage based on Nielsen study.

Grand Total	Cable	Non-cable	Total
	TV Households	TV Households	TV Households
Estimated Station Totals*	796,180	317,790	1,113,970
Average Weekly Circulation (2001)	472,630	177,128	649,758
Average Daily Circulation (2001)			303,668
Station DMA Total	Cable	Non-cable	Total
	TV Households	TV Households	TV Households
Estimated Station Totals*	536,540	251,390	787,930
Average Weekly Circulation (2001)	387,637	167,107	554,744
Average Daily Circulation (2001)			271,048
Other DMA Total	Cable	Non-cable	Total
	TV Households	TV Households	TV Households
Estimated Station Totals*	259,640	66,400	326,040
Average Weekly Circulation (2001)	84,993	10,021	95,015
Average Daily Circulation (2001)			32,620

*Estimated station totals are sums of the Nielsen TV and Cable TV household estimates for each county in which the station registers viewing of more than 5% as per the Nielsen Survey Methods.

Ohio—Mansfield

WMFD-TV Ch. 68

Network Service: Independent.

Licensee: Mid-State Television Inc., 2900 Park Ave. W, Mansfield, OH 44906.

Studio: 2900 Park Ave. W, Mansfield, OH 44906.

Phone: 419-529-5900. **Fax:** 419-529-2319.

E-mail: wmf@richnet.net

Technical Facilities: Channel No. 68 (794-800 MHz). Authorized power: 269-kw max. visual. Antenna: 590-ft. above av. terrain, 450-ft. above ground, 1831-ft. above sea level.

Latitude	40°	45'	50"
Longitude	82°	37'	04"

Holds CP for change to 5000-kw max. visual. BPCT-960813KF.

Transmitter: 2900 Park Ave. W.

Began Digital Operation: February 15, 1999.

Note: Latitude and longitude coordinates shown are based on the North American Datum of 1927 (NAD 27) as currently required by the Mass Media Bureau of the FCC.

Satellite Earth Stations: Transmit/receive Harris, 9-meter C-band; Vertex, 3-meter C-band; Vertex, 4.5-meter C-band; Harris receivers.

Ownership: Mid States Television Inc.

Began Operation: February 29, 1988. Suspended operation June 1, 1989. Sale to present owner by Com III TV Inc. approved by FCC May 29, 1992. Resumed operation May 30, 1992.

Represented (sales): Regional Reps Corp.

Represented (legal): Fletcher, Heald & Hildreth PLC.

Represented (engineering): du Treil, Lundin & Rackley Inc.

Personnel:

Gunther Meisse, President & General Manager.

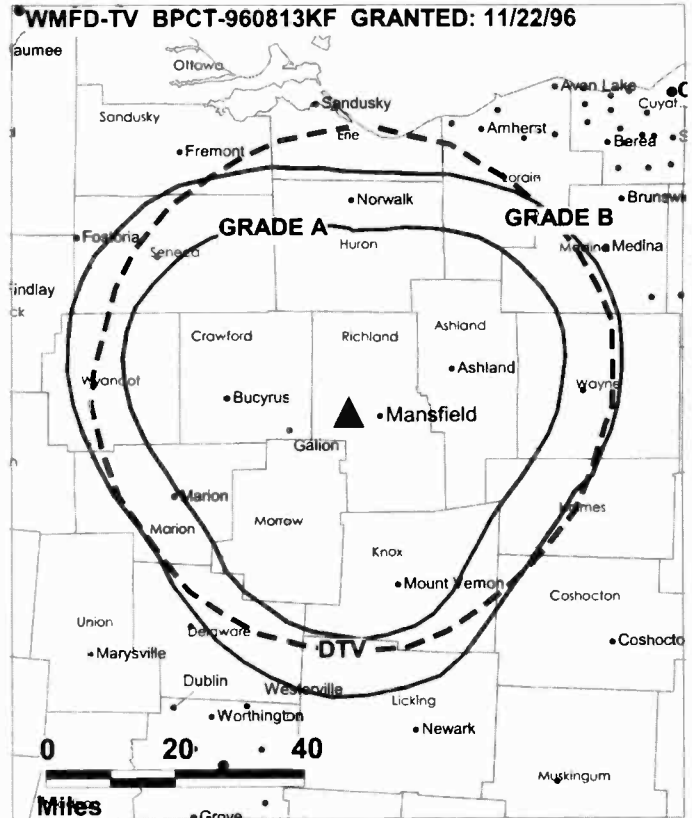
Scott Goodwin, Sales Manager.

James Holmes, Program Director.

Wayne Fick, Chief Engineer.

Rates: On request.

City of License: Mansfield. **Station DMA:** Cleveland. **Rank:** 17.



© 2002 Warren Communications News

Circulation © 2001 Nielsen. Coverage based on Nielsen study.

Grand Total	Cable TV Households	Non-cable TV Households	Total TV Households
Estimated Station Totals*	78,180	0	78,180
Average Weekly Circulation (2001)	9,811	0	9,811
Average Daily Circulation (2001)			2,911

Station DMA Total	Cable TV Households	Non-cable TV Households	Total TV Households
Estimated Station Totals*	62,810	0	62,810
Average Weekly Circulation (2001)	7,992	0	7,992
Average Daily Circulation (2001)			2,421

Other DMA Total	Cable TV Households	Non-cable TV Households	Total TV Households
Estimated Station Totals*	15,370	0	15,370
Average Weekly Circulation (2001)	1,819	0	1,819
Average Daily Circulation (2001)			490

*Estimated station totals are sums of the Nielsen TV and Cable TV household estimates for each county in which the station registers viewing of more than 5% as per the Nielsen Survey Methods.

Ohio—Columbus

WTTE
Ch. 28

Network Service: FOX.

Licensee: Columbus (WTTE) Licensee Inc., 3474 William Penn Hwy., Pittsburgh, PA 15325.

Studio: 1261 Dublin Rd., Columbus, OH 43215.

Phone: 614-481-6661. **Fax:** 614-481-2033.

E-mail: viewer@wtte.com

Web Site: http://www.wtte.com

Technical Facilities: Channel No. 28 (554-560 MHz). Authorized power: 1910-kw max. visual, 191-kw max. aural. Antenna: 965-ft. above av. terrain, 1124-ft. above ground, 2044-ft. above sea level.

Latitude 40° 09' 33.50"
Longitude 82° 55' 21.50"

Transmitter: 6680 State Rte. 3, Westerville.

Digital Facilities: Channel No. 36 (602-608 MHz). Power: 1000-kw max. visual. Antenna: 978-ft. above av. terrain, 961-ft. above ground.

Latitude 40° 09' 33.00"
Longitude 82° 55' 21.00"

FCC Digital File Number: BPCDT-19991029AGZ (pending).

Note: Latitude and longitude coordinates shown are based on the North American Datum of 1927 (NAD 27) as currently required by the Mass Media Bureau of the FCC.

Satellite Earth Stations: Comtech, 7.3-meter; Harris, 3-meter Ku-band; Harris, 6.1-meter; Microdyne, Standard Communications receivers.

News Service: UPI.

LMA: Local marketing agreement with WSYX (A), Columbus.

Ownership: Glencairn Ltd. Broadcast Properties (Group Owner).

Began Operation: June 1, 1984. Sale to present owner by Sinclair Communications Inc. approved by FCC October 24, 1997.

Represented (sales): TeleRep Inc.

Represented (legal): Shaw Pittman.

Represented (engineering): Carl T. Jones Corp.

Personnel:

Samuel S. Stallworth Jr., Vice President & General Manager.

Phil Riegel, Operations Director.

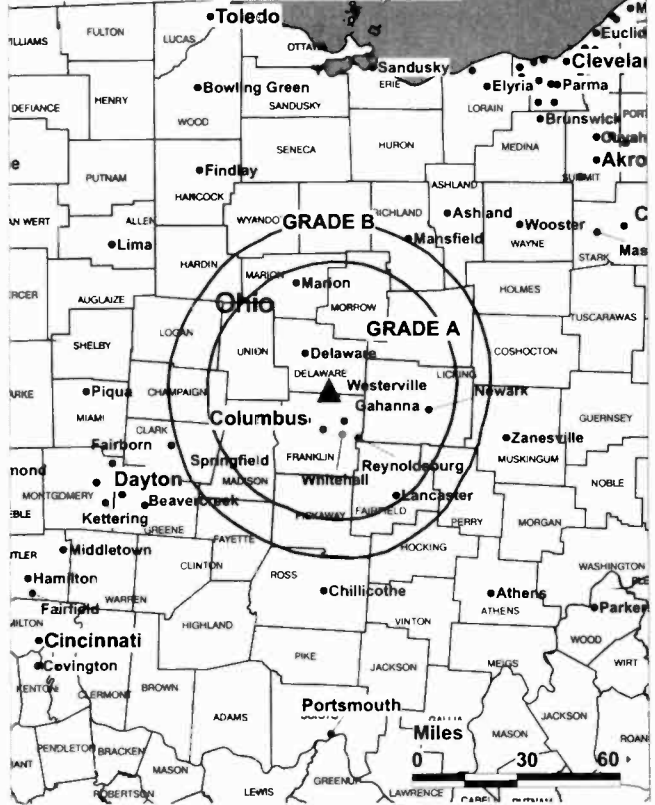
Tony D'Angelo, General Sales Manager.

Kyle Pees, Local Sales Manager.

Jeff Avon, National Sales Manager.

John Doyle, Promotion Director.

WTTE BMPCT-8305D9KE GRANTED: 9/22/83



© 2002 Warren Communications News

Patricia B. Righter, Business Affairs Director.

Dan Carpenter, Chief Engineer.

Rates: On request.

City of License: Columbus. **Station DMA:** Columbus, OH. **Rank:** 34.

Circulation © 2001 Nielsen. Coverage based on Nielsen study.

Grand Total	Cable TV Households	Non-cable TV Households	Total TV Households
Estimated Station Totals*	598,720	310,140	908,860
Average Weekly Circulation (2001)	351,977	124,980	476,957
Average Daily Circulation (2001)			194,281
Station DMA Total	Cable TV Households	Non-cable TV Households	Total TV Households
Estimated Station Totals*	536,540	247,270	783,810
Average Weekly Circulation (2001)	328,610	118,766	447,376
Average Daily Circulation (2001)			184,078
Other DMA Total	Cable TV Households	Non-cable TV Households	Total TV Households
Estimated Station Totals*	62,180	62,870	125,050
Average Weekly Circulation (2001)	23,367	6,214	29,581
Average Daily Circulation (2001)			10,203

*Estimated station totals are sums of the Nielsen TV and Cable TV household estimates for each county in which the station registers viewing of more than 5% as per the Nielsen Survey Methods.

Ohio—Newark

WSFJ-TV Ch. 51

Network Service: Independent.

Licensee: Christian Television of Ohio Inc., Box 770, Thornville, OH 43076.

Studio: Box 770, Thornville, OH 43076.

Phone: 740-323-0772. **Fax:** 740-323-3242.

E-mail: info wsfj.com

Technical Facilities: Channel No. 51 (692-698 MHz). Authorized power: 724-kw max. visual, 72.4-kw max. aural. Antenna: 620-ft. above av. terrain, 500-ft. above ground, 1600-ft. above sea level.

Latitude 39° 56' 53"
Longitude 82° 24' 33"

Requests CP for change to 433-ft. above av. terrain, 276-ft. above ground, 1512-ft. above sea level, lat. 40° 04' 45", long. 82° 41' 41". BPCT-20010213ABM.

Transmitter: 0.8-mi. SSE of Jacksontown along Rte. 13, 0.3-mi. N of I-70.

Digital Facilities: Channel No. 24 (530-536 MHz). Power: 1000-kw max. visual. Antenna: 702-ft. above av. terrain, 276-ft. above ground.

Latitude 40° 04' 45"
Longitude 82° 41' 41"

FCC Digital File Number: BPCDT-19991101AHH. Granted: December 3, 1999.

Note: Latitude and longitude coordinates shown are based on the North American Datum of 1927 (NAD 27) as currently required by the Mass Media Bureau of the FCC.

Satellite Earth Stations: RF Systems, 6-meter C-band; Scientific-Atlanta, 5-meter C-band; Vertex, 4.6-meter Ku & C-band; M/A-Com, Standard Agile Omni receivers.

Ownership: Christian Television of Ohio Inc.

Began Operation: March 9, 1980.

Represented (legal): Baraff, Koerner & Olender PC.

Represented (engineering): Smith & Fisher.

Personnel:

Richard Schilg, General Manager.

Mike Edwards, Station Manager & Program Director.

Steve Howard, General Sales Manager.

Philip Mowbray, Chief Engineer.

Dave Wilson, Production Manager.

Matt Cherry, Business Manager.

Penny Schwickerath, Business Manager.



© 2002 Warren Communications News

Highest 30 Sec. Rate: \$150.

City of License: Newark. **Station DMA:** Columbus, OH. **Rank:** 34.

Circulation © 2001 Nielsen. Coverage based on Nielsen study.

Grand Total	Cable TV Households	Non-cable TV Households	Total TV Households
Estimated Station Totals*	484,230	77,870	562,100
Average Weekly Circulation (2001)	60,358	9,797	70,156
Average Daily Circulation (2001)			21,931
Station DMA Total	Cable TV Households	Non-cable TV Households	Total TV Households
Estimated Station Totals*	459,820	69,940	529,760
Average Weekly Circulation (2001)	55,598	9,004	64,603
Average Daily Circulation (2001)			20,087
Other DMA Total	Cable TV Households	Non-cable TV Households	Total TV Households
Estimated Station Totals*	24,410	7,930	32,340
Average Weekly Circulation (2001)	4,760	793	5,553
Average Daily Circulation (2001)			1,843

*Estimated station totals are sums of the Nielsen TV and Cable TV household estimates for each county in which the station registers viewing of more than 5% as per the Nielsen Survey Methods.

Ohio—Dayton

WDTN
Ch. 2

Network Service: ABC.

Licensee: STC License Co., 3839 4th St. N, Suite 420, St. Petersburg, FL 33703.

Studio: 4595 S. Dixie Ave., Dayton, OH 45439.

Mailing Address: Box 741, Dayton, OH 45401.

Phone: 937-293-2101. **Fax:** 937-294-6542.

E-mail: wdtn@erinet.com

Web Site: http://www.wdtn.com

Technical Facilities: Channel No. 2 (54-60 MHz). Authorized power: 100-kw visual, 20-kw aural. Antenna: 1000-ft. above av. terrain, 960-ft. above ground, 1917-ft. above sea level.

Latitude 39° 43' 07"
Longitude 84° 15' 22"

Transmitter: Frytown Rd. & Gettysburg Ave.

Digital Facilities: Channel No. 50 (686-692 MHz). Power: 412-kw max. visual. Antenna: 902-ft. above av. terrain, 820-ft. above ground.

Latitude 39° 43' 07"
Longitude 84° 15' 22"

FCC Digital File Number: BPCDT-19991020ABX (pending).

Note: Latitude and longitude coordinates shown are based on the North American Datum of 1927 (NAD 27) as currently required by the Mass Media Bureau of the FCC.

Satellite Earth Stations: Andrew, 5-meter C-band; Andrew, 7-meter C-band; Drake, 3.4-meter C-band; Microdyne, 5-meter Ku-band; Scientific-Atlanta, 5-meter C-band; Drake, Standard Communications receivers.

SNG Mobile Dish: Andrew, 2.3-meter Ku-band.

News Services: ABC NewsOne, CNN Newsource.

Ownership: Sunrise Television Partners LP. Station is controlled by Smith Broadcasting Partners LP (Group Owner).

Began Operation: March 15, 1949. Sale to Trustees of Grinnell College by Avco Broadcasting Corp. approved by FCC April 28, 1976 (*Television Digest*, Vol. 15:25). Sale to Hearst Television by Trustees of Grinnell College approved by FCC July 16, 1981 (Vol. 20:21; 21:29). Merger with Argyle Television Inc. approved by FCC June 2, 1997 (Vol. 37:13, 29, 35). Station, along with Hearst-Argyle's WNAC-TV, was swapped for Sunrise Television's KSBW, WNNE & WPTZ (Vol. 38:8). FCC approved deal July 2, 1998. Transfer of station control to Smith Broadcasting Partners LP approved by FCC July 12, 2000; equity interest maintained by Sunrise Television Partners LP.

Represented (sales): Continental Television Sales.

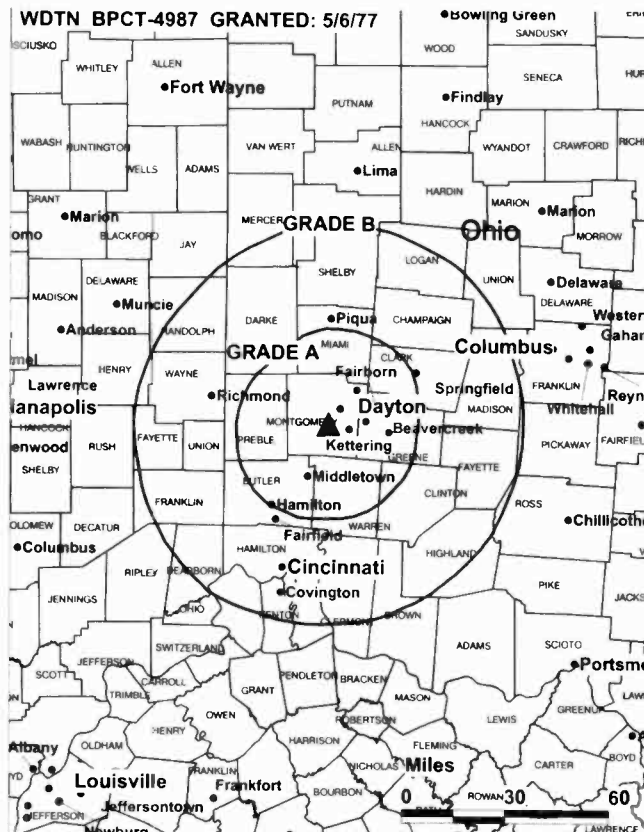
Represented (legal): Hogan & Hartson LLP.

Personnel:

David LaFrance, Vice President & General Manager.

Larry Ryan, Vice President, Sales.

Mo Dillon, Local Sales Manager.



© 2002 Warren Communications News

Marty Moran, News Director.

Karen Klimowicz, Resident Controller.

Jim Atkinson, Chief Engineer.

Sharon Howard, Community & Human Resources.

Highest 30 Sec. Rate: \$10,000.

City of License: Dayton. **Station DMA:** Dayton. **Rank:** 60.

Circulation © 2001 Nielsen. Coverage based on Nielsen study.

Grand Total	Cable TV Households	Non-cable TV Households	Total TV Households
Estimated Station Totals*	529,510	227,030	756,540
Average Weekly Circulation (2001)	292,581	116,429	409,010
Average Daily Circulation (2001)			212,313
Station DMA Total	Cable TV Households	Non-cable TV Households	Total TV Households
Estimated Station Totals*	354,700	142,760	497,460
Average Weekly Circulation (2001)	263,616	98,512	362,128
Average Daily Circulation (2001)			190,948
Other DMA Total	Cable TV Households	Non-cable TV Households	Total TV Households
Estimated Station Totals*	174,810	84,270	259,080
Average Weekly Circulation (2001)	28,965	17,917	46,882
Average Daily Circulation (2001)			21,365

* Estimated station totals are sums of the Nielsen TV and Cable TV household estimates for each county in which the station registers viewing of more than 5% as per the Nielsen Survey Methods.

Ohio—Portsmouth

WHCP (formerly WUXA) Ch. 30

Network Service: WBN.

Licensee: Television Properties Inc., 1732 Dunraven Dr., Knoxville, TN 37922.

Studio: 800 Gallia St., Suite 43, Portsmouth, OH 45662.

Phone: 740-353-3391. **Fax:** 740-353-3372.

E-mail: wb30@zoomnet.net

Web Site: <http://www.whcp-tv.com>

Technical Facilities: Channel No. 30 (566-572 MHz). Authorized power: 2040-kw max. visual. Antenna: 1174-ft. above av. terrain, 850-ft. above ground, 1952-ft. above sea level.

Latitude 38° 45' 42"
Longitude 83° 03' 41"

Transmitter: Navoo Pond Creek Rd., West Portsmouth.

Digital Facilities: Channel No. 17 (488-494 MHz). Power: 50-kw max. visual. Antenna: 1175-ft. above av. terrain, 850-ft. above ground.

Latitude 38° 45' 42"
Longitude 83° 03' 41"

FCC Digital File Number: BPCDT-19991029AHD. Granted: June 28, 2001.

Note: Latitude and longitude coordinates shown are based on the North American Datum of 1927 (NAD 27) as currently required by the Mass Media Bureau of the FCC.

Ownership: Television Properties Inc.

Began Operation: May 8, 1988. Left air 1989. Returned to air October 1998.

Represented (sales): Petry Television Inc.

Represented (legal): Larry D. Perry.

Represented (engineering): Warmus & Associates.

Personnel:

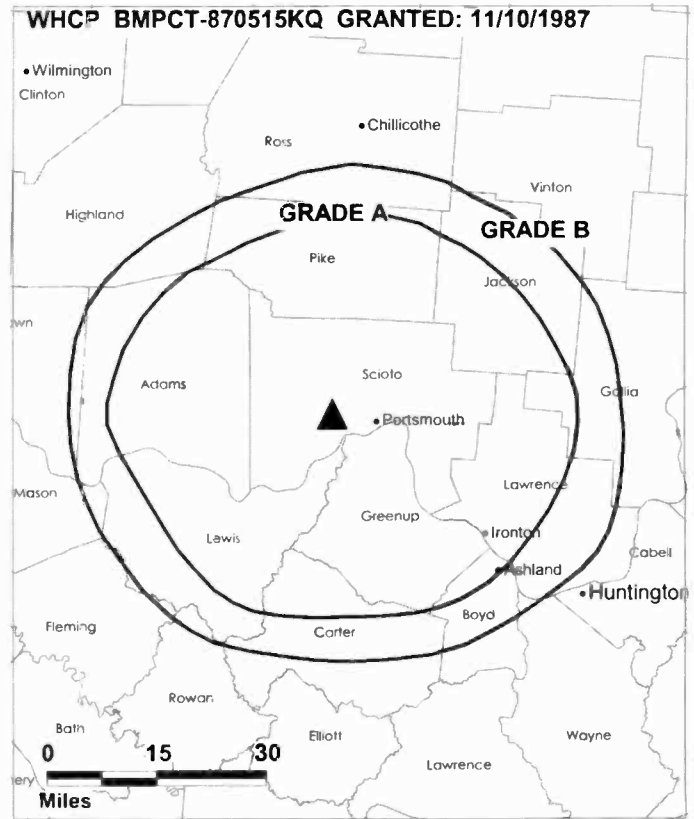
Butch Wilkison, General Manager.

Allan McCarty, Chief Engineer.

Elizabeth A. Melvin, Program & Traffic Director.

Highest 30 Sec. Rate: \$250.

City of License: Portsmouth. **Station DMA:** Charleston-Huntington. **Rank:** 61.



Circulation © 2001 Nielsen. Coverage based on Nielsen study.

Grand Total	Cable TV Households	Non-cable TV Households	Total TV Households
Estimated Station Totals*	279,180	8,170	287,350
Average Weekly Circulation (2001)	48,309	498	48,808
Average Daily Circulation (2001)			10,131
Station DMA Total	Cable TV Households	Non-cable TV Households	Total TV Households
Estimated Station Totals*	270,690	8,170	278,860
Average Weekly Circulation (2001)	47,808	498	48,307
Average Daily Circulation (2001)			10,038
Other DMA Total	Cable TV Households	Non-cable TV Households	Total TV Households
Estimated Station Totals*	8,490	0	8,490
Average Weekly Circulation (2001)	501	0	501
Average Daily Circulation (2001)			93

*Estimated station totals are sums of the Nielsen TV and Cable TV household estimates for each county in which the station registers; viewing of more than 5% as per the Nielsen Survey Methods.

Ohio—Dayton-Springfield

WHIO-TV Ch. 7

Network Service: CBS.

Licensee: WHIO-TV Holdings Inc., 1414 Wilmington Ave., Dayton, OH 45420.

Studio: 1414 Wilmington Ave., Dayton, OH 45420.

Phone: 937-259-2111. **Fax:** 937-259-2024.

Web Site: <http://www.whiotv.com>

Technical Facilities: Channel No. 7 (174-180 MHz). Authorized power: 200-kw visual.
Antenna: 1142-ft. above av. terrain, 1060-ft. above ground, 2011-ft. above sea level.

Latitude 39° 43' 17"
Longitude 84° 08' 59"

Transmitter: 3316 Germantown St.

Digital Facilities: Channel No. 41 (632-638 MHz). Power: 275-kw max. visual. Antenna:
951-ft. above av. terrain, 869-ft. above ground.

Latitude 39° 44' 02"
Longitude 84° 14' 53"

FCC Digital File Number: BPCDT-19991027ABD. Granted: June 1, 2001.

Note: Latitude and longitude coordinates shown are based on the North American Datum of 1927 (NAD 27) as currently required by the Mass Media Bureau of the FCC.

Multichannel TV Sound: Stereo only.

AM Affiliate: WHIO, 5-kw, 1290 kHz.

FM Affiliate: WHIO-FM, 50-kw, 99.1 MHz (No. 256), 1060-ft.

News Service: AP.

Ownership: Cox Enterprises Inc. (Group Owner).

Began Operation: February 26, 1949.

Represented (sales): TeleRep Inc.

Represented (legal): Dow, Lohnes & Albertson PLLC.

Represented (engineering): Denny & Associates PC.

Personnel:

Harry Delaney, Vice President & General Manager.

John Hayes, General Sales Manager.

John Adams, Local Sales Manager.

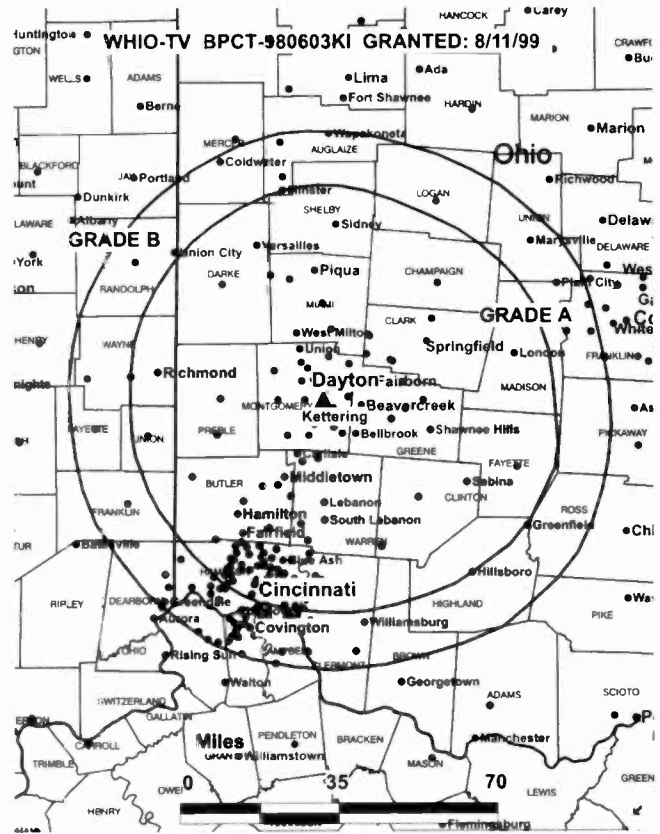
James Cosby, Local Sales Manager.

Darryl Griffin, National Sales Manager.

Chuck Eastman, Chief Engineer.

Julie Weindel, News Director.

Steve Niswonger, Promotion Manager.



© 2002 Warren Communications News

Eric Zwarg, Controller.

Mark McConnell, Production Manager.

Rates: On request.

City of License: Dayton. **Station DMA:** Dayton. **Rank:** 60.

Circulation © 2001 Nielsen. Coverage based on Nielsen study.

Grand Total	Cable TV Households	Non-cable TV Households	Total TV Households
Estimated Station Totals*	588,300	232,410	820,710
Average Weekly Circulation (2001)	371,458	142,111	513,569
Average Daily Circulation (2001)			300,694
Station DMA Total	Cable TV Households	Non-cable TV Households	Total TV Households
Estimated Station Totals*	354,700	142,760	497,460
Average Weekly Circulation (2001)	290,342	112,285	402,627
Average Daily Circulation (2001)			253,153
Other DMA Total	Cable TV Households	Non-cable TV Households	Total TV Households
Estimated Station Totals*	233,600	89,650	323,250
Average Weekly Circulation (2001)	81,117	29,826	110,943
Average Daily Circulation (2001)			47,541

*Estimated station totals are sums of the Nielsen TV and Cable TV household estimates for each county in which the station registers viewing of more than 5% as per the Nielsen Survey Methods.

Ohio—Sandusky

WGGN-TV Ch. 52

Network Service: TBN.

Licensee: Christian Faith Broadcast Inc., 3809 Maple Ave., Castalia, OH 44824.

Studio: 3809 Maple Ave., Castalia, OH 44824.

Phone: 419-684-5311. **Fax:** 419-684-5378.

Technical Facilities: Channel No. 52 (698-704 MHz). Authorized power: 1482-kw max. visual, 148.2-kw max. aural. Antenna: 774-ft. above av. terrain, 715-ft. above ground, 1415-ft. above sea level.

Latitude 41° 23' 48"
Longitude 82° 47' 31"

Transmitter: 3809 Maple Ave., Castalia.

Digital Facilities: Channel No. 42 (638-644 MHz). Power: 58.9-kw max. visual. Antenna: 698-ft. above av. terrain, 630-ft. above ground.

Latitude 41° 23' 48"
Longitude 82° 47' 31"

FCC Digital File Number: BPCDT-19991108AAE. Granted: June 26, 2000.

Note: Latitude and longitude coordinates shown are based on the North American Datum of 1927 (NAD 27) as currently required by the Mass Media Bureau of the FCC.

Ownership: Christian Faith Broadcast Inc. (Group Owner).

Began Operation: December 5, 1982.

Personnel:

Shelby Gilliam, President.

Rusty Yost, General Manager.

Sherry Shannon, Traffic Coordinator.

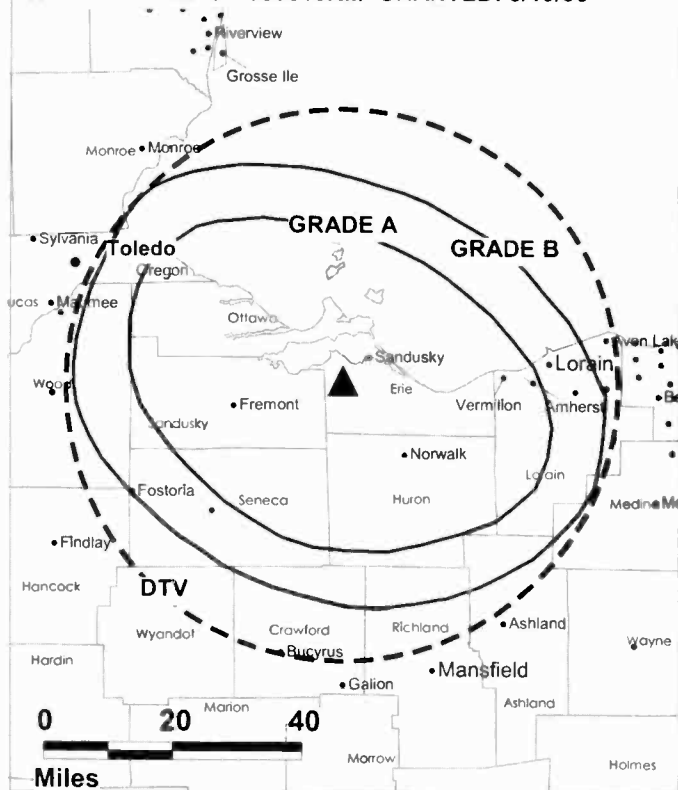
Highest 30 Sec. Rate: \$150.

City of License: Sandusky. **Station DMA:** Cleveland. **Rank:** 17.

Communications Daily

The Authoritative News Service of
Electronic Communications
For Information, call 800-771-9202

WGGN-TV BNPCT-860616KM GRANTED: 8/19/86



© 2002 Warren Communications News

Circulation © 2001 Nielsen. Coverage based on Nielsen study.

Grand Total	Cable	Non-cable	Total
	TV Households	TV Households	TV Households
Estimated Station Totals*	13,350	5,500	18,850
Average Weekly Circulation (2001)	668	292	959
Average Daily Circulation (2001)			175
Station DMA Total	Cable	Non-cable	Total
	TV Households	TV Households	TV Households
Estimated Station Totals*	13,350	0	13,350
Average Weekly Circulation (2001)	668	0	668
Average Daily Circulation (2001)			120
Other DMA Total	Cable	Non-cable	Total
	TV Households	TV Households	TV Households
Estimated Station Totals*	0	5,500	5,500
Average Weekly Circulation (2001)	0	292	292
Average Daily Circulation (2001)			55

*Estimated station totals are sums of the Nielsen TV and Cable TV household estimates for each county in which the station registers viewing of more than 5% as per the Nielsen Survey Methods.

Ohio—Dayton

WKEF Ch. 22

Network Service: NBC.

Licensee: Sinclair Communications Inc., 10706 Beaver Dam Rd., Cockeysville, MD 21030.

Studio: 1731 Soldiers Home Rd., Dayton, OH 45418.

Phone: 937-263-4500. **Fax:** 937-268-2332.

Web Site: <http://www.wb18.com>

Technical Facilities: Channel No. 22 (518-524 MHz). Authorized power: 2340-kw max. visual, 234-kw max. aural. Antenna: 1152-ft. above av. terrain, 1094-ft. above ground, 2049-ft. above sea level.

Latitude 39° 43' 15.50"
Longitude 84° 15' 38.90"

Holds CP for change to 3980-kw max. visual, 1142-ft. above av. terrain, 1056-ft. above ground, 2011-ft. above sea level; lat. 39° 43' 14", long. 84° 15' 40". BPC T-980526KE.

Transmitter: 1731 Soldiers Home Rd.

Digital Facilities: Channel No. 51 (692-698 MHz). Power: 137-kw max. visual. Antenna: 1171-ft. above av. terrain, 1125-ft. above ground.

Latitude 39° 43' 28.00"
Longitude 84° 15' 18.00"

FCC Digital File Number: BPCDT-19991101AJE. Granted: May 9, 2001.

Note: Latitude and longitude coordinates shown are based on the North American Datum of 1927 (NAD 27) as currently required by the Mass Media Bureau of the FCC.

Satellite Earth Stations: AFC, 6-meter; Harris, 3-meter; Microdyne, 7-meter; Harris, Microdyne receivers.

News Service: AP.

LMA: Local marketing agreement with WRGT-TV (F,U), Dayton.

Ownership: Sinclair Broadcast Group Inc. (Group Owner).

Began Operation: September 27, 1964. Sale to Adams Communications by Springfield TV Corp. approved by FCC January 9, 1984 (*Television Digest*, Vol. 23:35). Sale to KT Communications Ltd. Partnership III by Adams approved by FCC February 23, 1989. FCC granted assignment to CitiCorp. September 20, 1994. Sale to Max Media by KT Communications approved by FCC May 5, 1995. Sale to present owner from Max Media approved by FCC August 24, 1999 (Vol. 37:49).

Represented (sales): Millennium Sales & Marketing.

Represented (legal): Shaw Pittman.

Personnel:

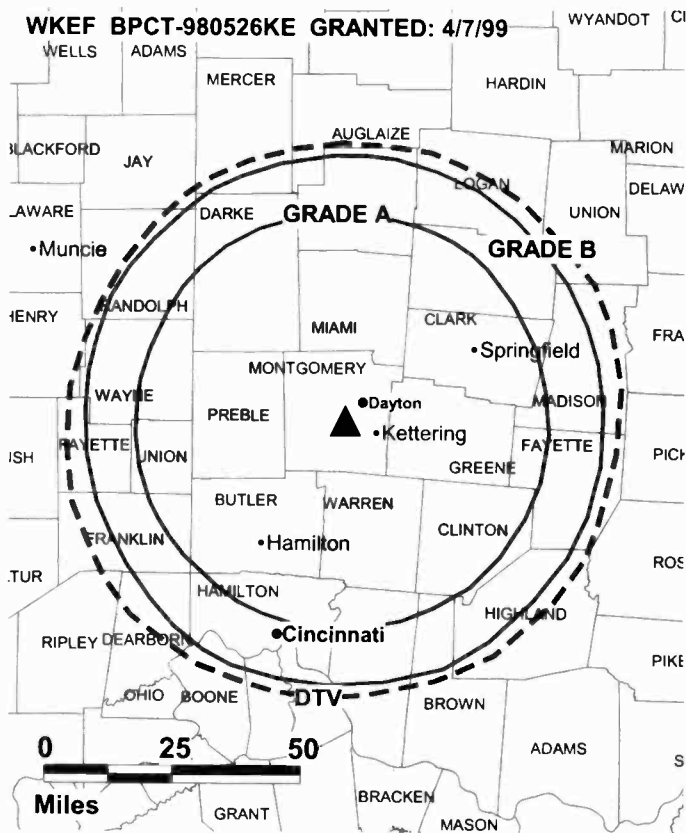
Chuck Budt, Vice President & General Manager.

Jim Ottolin, General Sales Manager.

Joyce Guy, National Sales Manager.

Ian Rubin, News Director.

WKEF BPC T-980526KE GRANTED: 4/7/99



© 2002 Warren Communications News

Jeff Morrison, Production & Promotion Manager.

Dawn Miller, Business Manager.

Roland Martel, Chief Engineer.

Rates: On request.

City of License: Dayton. **Station DMA:** Dayton. **Rank:** 60.

Circulation © 2001 Nielsen. Coverage based on Nielsen study.

Grand Total	Cable TV Households	Non-cable TV Households	Total TV Households
Estimated Station Totals*	514,170	347,060	861,230
Average Weekly Circulation (2001)	268,772	117,040	385,812
Average Daily Circulation (2001)			169,104
Station DMA Total	Cable TV Households	Non-cable TV Households	Total TV Households
Estimated Station Totals*	354,700	142,760	497,460
Average Weekly Circulation (2001)	237,278	89,825	327,103
Average Daily Circulation (2001)			148,823
Other DMA Total	Cable TV Households	Non-cable TV Households	Total TV Households
Estimated Station Totals*	159,470	204,300	363,770
Average Weekly Circulation (2001)	31,494	27,215	58,709
Average Daily Circulation (2001)			20,281

*Estimated station totals are sums of the Nielsen TV and Cable TV household estimates for each county in which the station registers viewing of more than 5% as per the Nielsen Survey Methods.

Ohio—Springfield

WBDT
Ch. 26

Network Service: WBN.

Licensee: ACME Television Holdings LLC, 10829 Olive Blvd., Suite 202, St. Louis, MO 63141.

Studio: 2589 Corporate Place, Miamisburg, OH 45342.

Phone: 937-323-0026. **Fax:** 937-323-1912.

Technical Facilities: Channel No. 26 (542-548 MHz). Authorized power: 5000-kw max. visual. Antenna: 1145-ft. above av. terrain, 1119-ft. above ground, 2014-ft. above sea level.

Latitude 39° 43' 28"
Longitude 84° 15' 18"

Transmitter: 2675 Dayton Rd., 0.15-mi. W of Springfield city limits.

Digital Facilities: Channel No. 18 (494-500 MHz). Power: 35-kw max. visual. Antenna: 954-ft. above av. terrain, 927-ft. above ground.

Latitude 39° 43' 28"
Longitude 84° 15' 18"

FCC Digital File Number: BPCDT-990813LF (pending).

Note: Latitude and longitude coordinates shown are based on the North American Datum of 1927 (NAD 27) as currently required by the Mass Media Bureau of the FCC.

Satellite Earth Stations: Harris, 10-meter C-band; Scientific-Atlanta, 6-meter Ku-band; Drake receivers.

News Service: AP.

Ownership: ACME Communications Inc. (Group Owner).

Began Operation: September 21, 1980. Sale to present owner by Paxson Communications Corp. approved by FCC June 14, 1999. ACME Communications Inc. went public September 30, 1999. Sale to Paxson Communications Corp. by Christian Network approved by FCC June 25, 1996. Sale to Christian Network by VideoMall Communications Inc. approved by FCC August 7, 1995. Sale to VideoMall Communications Inc. by Miami Valley Christian TV Inc. approved by FCC January 15, 1991.

Represented (legal): Miller & Fields.

Represented (engineering): R. L. Purcell.

Personnel:

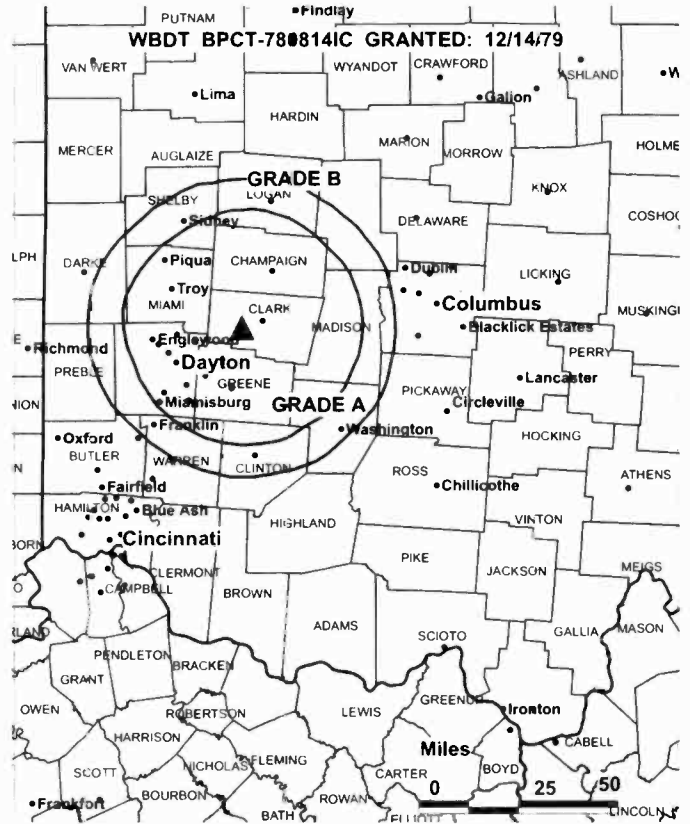
Dale Remy, General Manager.

John Vodenik, Chief Engineer.

Josephine Hill, Public Affairs.

Liz Eurenus, Traffic Manager.

Rates: On request.



© 2002 Warren Communications News

City of License: Springfield. **Station DMA:** Dayton. **Rank:** 60.

Circulation © 2001 Nielsen. Coverage based on Nielsen study.

Grand Total	Cable	Non-cable	Total
	TV Households	TV Households	TV Households
Estimated Station Totals*	344,260	140,230	484,490
Average Weekly Circulation (2001)	86,030	37,553	123,583
Average Daily Circulation (2001)			42,684
Station DMA Total	Cable	Non-cable	Total
	TV Households	TV Households	TV Households
Estimated Station Totals*	326,320	129,340	455,660
Average Weekly Circulation (2001)	84,024	36,555	120,579
Average Daily Circulation (2001)			42,231
Other DMA Total	Cable	Non-cable	Total
	TV Households	TV Households	TV Households
Estimated Station Totals*	17,940	10,890	28,830
Average Weekly Circulation (2001)	2,006	997	3,004
Average Daily Circulation (2001)			453

*Estimated station totals are sums of the Nielsen TV and Cable TV household estimates for each county in which the station registers viewing of more than 5% as per the Nielsen Survey Methods.

Ohio—Dayton

WRGT-TV Ch. 45

Network Service: FOX.

Licensee: Sullivan Broadcasting Co. III Inc., 18 Newbury St., Boston, MA 02116.

Studio: 45 Broadcast Plaza, Dayton, OH 45408.

Phone: 937-263-4500. **Fax:** 937-268-5265.

Web Site: <http://www.nbc22.com>

Technical Facilities: Channel No. 45 (656-662 MHz). Authorized power: 5000-kw max. visual, 501-kw max. aural. Antenna: 1170-ft. above av. terrain, 1149-ft. above ground, 2045-ft. above sea level.

Latitude 39° 43' 28.40"
Longitude 84° 15' 17.60"

Transmitter: 2045 S. Gettysburg Ave.

Digital Facilities: Channel No. 30 (566-572 MHz). Power: 425-kw max. visual. Antenna: 1152-ft. above av. terrain, 1125-ft. above ground.

Latitude 39° 43' 28.00"
Longitude 84° 15' 18.00"

FCC Digital File Number: BPCDT-19991101ADJ (pending).

Note: Latitude and longitude coordinates shown are based on the North American Datum of 1927 (NAD 27) as currently required by the Mass Media Bureau of the FCC.

Satellite Earth Station: Comtech, 5-meter.

LMA: Local marketing agreement with WKFE (N), Dayton.

Ownership: Sullivan Broadcasting Co. (Group Owner).

Began Operation: September 23, 1984. Sale to Act III by Meridian Communications approved by FCC December 17, 1987 (*Television Digest*, Vol. 27:42). Sale to Sullivan Broadcasting Inc. by ACT III approved by FCC December 15, 1995. Sale to Glencairn Ltd. Broadcasting Properties dismissed by applicant July 23, 2001.

Represented (sales): Millennium Sales & Marketing.

Represented (legal): Arter & Hadden LLP.

Represented (engineering): Gallagher & Associates, Consulting Radio.

Personnel:

Michelle Lewis, Operations Manager.

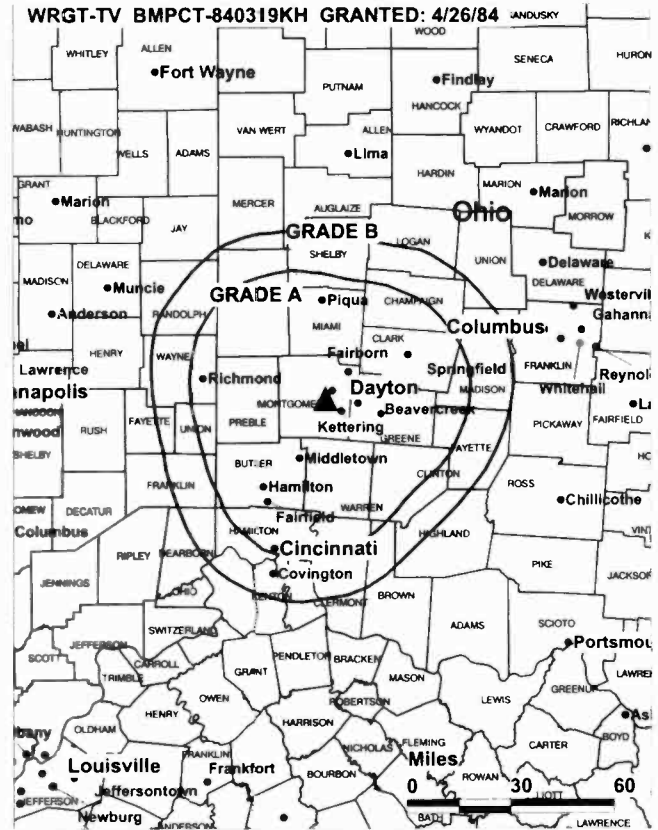
Todd Wilkerson, General Sales Manager.

Patti Ferguson, National Sales Manager.

Darrell Hunter, Chief Engineer.

Ian Rubin, News Director.

Michelle Hines, Controller.



© 2002 Warren Communications News

Mike Thomas, Production Manager.

Rates: On request.

City of License: Dayton. **Station DMA:** Dayton. **Rank:** 60.

Circulation © 2001 Nielsen. Coverage based on Nielsen study.

Grand Total	Cable		Total
	TV Households	TV Households	
Estimated Station Totals*	522,540	357,140	879,680
Average Weekly Circulation (2001)	217,373	101,762	319,136
Average Daily Circulation (2001)			115,248
Station DMA Total			
Station DMA Total	Cable		Total
	TV Households	TV Households	
Estimated Station Totals*	354,700	142,760	497,460
Average Weekly Circulation (2001)	184,513	74,459	258,972
Average Daily Circulation (2001)			98,172
Other DMA Total			
Other DMA Total	Cable		Total
	TV Households	TV Households	
Estimated Station Totals*	167,840	214,380	382,220
Average Weekly Circulation (2001)	32,861	27,303	60,164
Average Daily Circulation (2001)			17,076

*Estimated station totals are sums of the Nielsen TV and Cable TV household estimates for each county in which the station registers viewing of more than 5% as per the Nielsen Survey Methods.

Ohio—Steubenville-Wheeling, West Virginia

WTOV-TV Ch. 9

Network Service: NBC.

Licensee: WTOV-TV Holdings Inc., 3773 Howard Hughes Pkwy., Suite 300N, Las Vegas, NV 89109.

Studio: 558 Burr Ave., Mingo Junction, OH 43935.

Sales Office: Riley Bldg., 6th Floor, 14th & Chapline Sts., Wheeling, WV 26003.

Mailing Address: Box 9999, Steubenville, OH 43952-6799.

Phones: 740-282-9999 (Steubenville); 304-233-6933 (Wheeling). **Fax:** 740-282-0439.

E-mail: www.wtov.com

Technical Facilities: Channel No. 9 (186-192 MHz). Authorized power: 316-kw visual, 31.6-kw aural. Antenna: 950-ft. above av. terrain, 884-ft. above ground, 1992-ft. above sea level.

Latitude 40° 20' 33"
Longitude 80° 37' 13"

Holds CP for change to 879-ft. above av. terrain, 748-ft. above ground, 2018-ft. above sea level; lat. 40° 19' 03", long. 80° 24' 07", transmitter to Cross Creek Hill, 1.9-mi. SW of Atlasburg, Cross Creek Twp. BPCCT-960111KJ.

Transmitter: 9 Red Donley Plaza.

Digital Facilities: Channel No. 57 (728-734 MHz). Power: 210-kw max. visual. Antenna: 823-ft. above av. terrain, 689-ft. above ground.

Latitude 40° 19' 06"
Longitude 80° 24' 07"

FCC Digital File Number: BPCDT-19991029ABP. Granted: June 2, 2000.

Note: Latitude and longitude coordinates shown are based on the North American Datum of 1927 (NAD 27) as currently required by the Mass Media Bureau of the FCC.

Multichannel TV Sound: Stereo only.

Satellite Earth Stations: Harris, 3.5-meter Ku-band; Paracclipse, 5-meter C-band; Prodelin, 3.5-meter C-band; Andrew, Paracclipse receivers.

News Services: AP, CNN Newsource, NBC News Channel.

Ownership: Cox Enterprises Inc. (Group Owner).

Began Operation: December 10, 1953. Transfer of stations from WSTV Inc. and WPIT Inc. to United Printers & Publishers, later Rust Craft Greeting Cards Inc., approved by FCC November 8, 1961 (Television Digest, Vol. 17:30, 33; 2:14). Sale to Ziff Corp. by Rust Craft approved by FCC May 10, 1978 (Vol. 17:26, 27, 36; 18:20, 41). Sale to Television Station Partners (I. Martin Pompadur, et al.) by Ziff Corp. approved by FCC January 18, 1983 (Vol. 22:30). Sale to Smith Broadcasting by Television Station Partners approved by FCC September 29, 1995 (Vol. 35:17, 41). Sale to Smith Acquisition Co. approved by FCC December 13, 1996. Sale to present owner by Smith Acquisition Co. approved by FCC September 22, 2000 (Vol. 40:29).

Represented (sales): TeleRep Inc.

Represented (legal): Hogan & Hartson LLP.

Personnel:

Jim Kenedy, Chief Executive Officer.

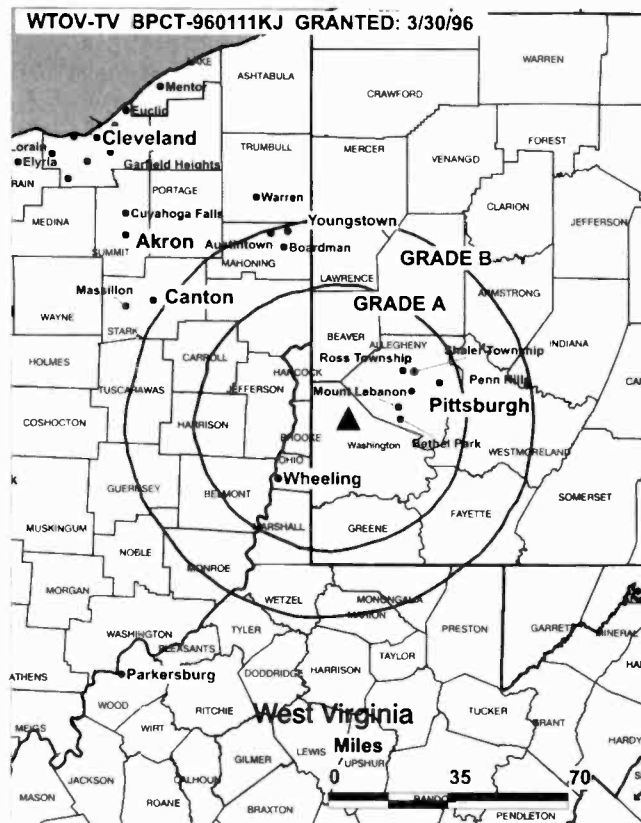
Tim McCoy, President & Station Manager.

Cedric Thomas, Operations Manager.

Denise Dehnart, Assistant Operations Manager.

Vern Schofield, General Sales Manager.

Tom Plera, Local Sales Manager.



© 2002 Warren Communications News

Gary Bogart, National Sales Manager.

Pam Dennis, News Director.

Mary Sue Gallabrese, Human Resources Administrator.

Len Smith, Chief Engineer.

Don Fogle, Assistant Chief Engineer.

Sherry Hansen, Promotion & Marketing Director.

Michael Cunningham, Business Manager.

Highest 30 Sec. Rate: \$2000.

City of License: Steubenville. **Station DMA:** Wheeling-Steubenville. **Rank:** 150.

Circulation © 2001 Nielsen. Coverage based on Nielsen study.

Grand Total	Cable TV Households	Non-cable TV Households	Total TV Households
Estimated Station Totals*	304,260	129,520	433,780
Average Weekly Circulation (2001)	125,271	35,193	160,464
Average Daily Circulation (2001)			91,367
Station DMA Total	Cable TV Households	Non-cable TV Households	Total TV Households
Estimated Station Totals*	108,320	31,480	139,800
Average Weekly Circulation (2001)	90,818	17,664	108,482
Average Daily Circulation (2001)			70,052
Other DMA Total	Cable TV Households	Non-cable TV Households	Total TV Households
Estimated Station Totals*	195,940	98,040	293,980
Average Weekly Circulation (2001)	34,453	17,529	51,982
Average Daily Circulation (2001)			21,315

*Estimated station totals are sums of the Nielsen TV and Cable TV household estimates for each county in which the station registers viewing of more than 5% as per the Nielsen Survey Methods.

Ohio—Lima

WLIO
Ch. 35

Network Service: NBC.

Licensee: Lima Communications Corp., Box 1689, Lima, OH 45802.

Studio: 1424 Rice Ave., Lima, OH 45805.

Mailing Address: Box 1689, Lima, OH 45802.

Phone: 419-228-8835. **Fax:** 419-229-7091.

E-mail: bao@wlio.com

Web Site: http://www.wlio.com

Technical Facilities: Channel No. 35 (596-602 MHz). Authorized power: 661-kw max. visual, 132-kw max. aural. Antenna: 549-ft. above av. terrain, 549-ft. above ground, 870-ft. above sea level.

Latitude 40° 44' 54"
Longitude 84° 07' 55"

Transmitter: 1424 Rice Ave.

Digital Facilities: Channel No. 8 (180-186 MHz). Power: 56-kw max. visual. Antenna: 492-ft. above av. terrain, 475-ft. above ground.

Latitude 40° 44' 54"
Longitude 84° 07' 55"

FCC Digital File Number: BPCDT-19991007AAY. Granted: February 23, 2000.

Note: Latitude and longitude coordinates shown are based on the North American Datum of 1927 (NAD 27) as currently required by the Mass Media Bureau of the FCC.

Multichannel TV Sound: Stereo only.

Satellite Earth Station: Chapparral, 3.5-meter Ku & C-band; Harris receivers.

News Service: AP.

Ownership: Block Communications Inc. (Group Owner).

Began Operation: March 30, 1953. Sale to present owner by WLOK Inc. approved by FCC January 19, 1972. Previous sale by Pixley & Case families approved by FCC December 1, 1954 (*Television Digest*, Vol. 10:44, 49).

Represented (sales): Continental Television Sales.

Represented (legal): Dow, Lohnes & Albertson PLLC.

Represented (engineering): Cohen, Dippell & Everist PC.

Personnel:

Bruce A. Opperman, President & General Manager.

Vickie Shurelds, Program Director.

Antelle Haithcock, Promotion Director.

John Garlock, News Director.



© 2002 Warren Communications News

Frederick R. Vobbe, Chief Engineer.

Highest 30 Sec. Rate: \$750.

City of License: Lima. **Station DMA:** Lima. **Rank:** 191.

Circulation © 2001 Nielsen. Coverage based on Nielsen study.

Grand Total	Cable	Non-cable	Total
	TV Households	TV Households	TV Households
Estimated Station Totals*	184,670	64,160	248,830
Average Weekly Circulation (2001)	82,390	25,397	107,787
Average Daily Circulation (2001)			60,003
Station DMA Total	Cable	Non-cable	Total
	TV Households	TV Households	TV Households
Estimated Station Totals*	44,580	11,550	56,130
Average Weekly Circulation (2001)	37,761	9,538	47,300
Average Daily Circulation (2001)			32,064
Other DMA Total	Cable	Non-cable	Total
	TV Households	TV Households	TV Households
Estimated Station Totals*	140,090	52,610	192,700
Average Weekly Circulation (2001)	44,629	15,859	60,487
Average Daily Circulation (2001)			27,939

*Estimated station totals are sums of the Nielsen TV and Cable TV household estimates for each county in which the station registers viewing of more than 5% as per the Nielsen Survey Methods.

Ohio—Toledo

WLMB Ch. 40

Network Service: Independent.

Licensee: Dominion Broadcasting Inc., 26693 Eckel Rd., Box 908, Perrysburg, OH 43552.

Studio: Box 908, 26693 Eckel Rd., Perrysburg, OH 43552.

Phone: 419-874-8862. **Fax:** 419-874-8867.

E-mail: wlmb@glasscity.net

Technical Facilities: Channel No. 40 (626-632 MHz). Authorized power: 4747-kw max. visual. Antenna: 571-ft. above av. terrain, 571-ft. above ground, 1309-ft. above sea level.

Latitude 41° 44' 41"
Longitude 84° 01' 06"

Holds CP for change to 4188-kw max. visual. BMPCT-950526KE.

Transmitter: 0.14-mi. N of Arnold Hwy. & E. Mulberry intersection.

Digital Facilities: Channel No. 5 (76-82 MHz). Power: 1-kw visual. Antenna: 508-ft. above av. terrain, 510-ft. above ground.

Latitude 41° 44' 41"
Longitude 84° 01' 06"

FCC Digital File Number: BPCDT-19991027ADB (pending).

Note: Latitude and longitude coordinates shown are based on the North American Datum of 1927 (NAD 27) as currently required by the Mass Media Bureau of the FCC.

Ownership: Dominion Broadcasting Inc.

Began Operation: October 19, 1998.

Represented (legal): Wiley, Rein & Fielding.

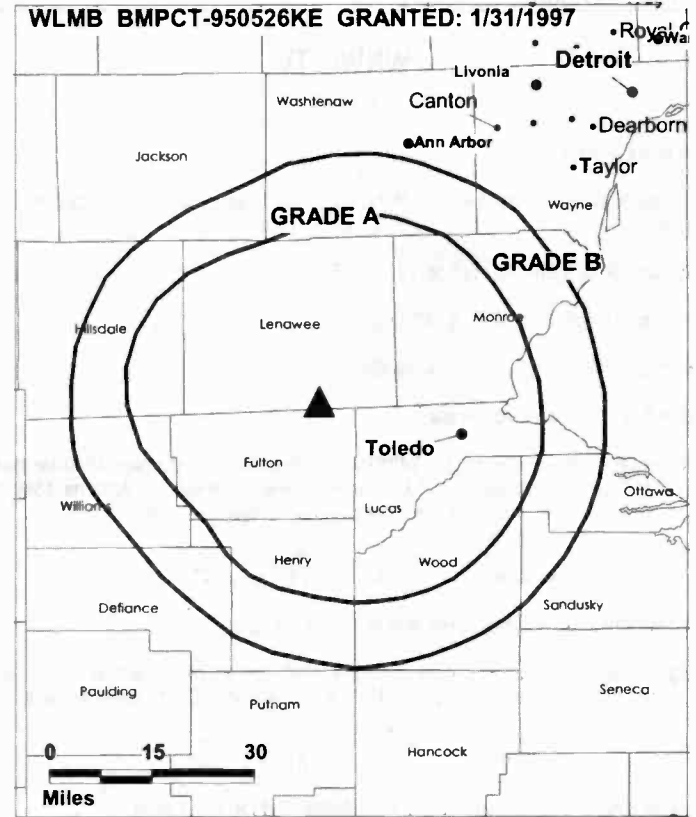
Represented (engineering): du Treil, Lundin & Rackley Inc.

Personnel:

Jamey R. Schmitz, General Manager.

Highest 30 Sec. Rate: \$1200.

City of License: Toledo. **Station DMA:** Toledo. **Rank:** 68.



© 2002 Warren Communications News

Circulation © 2001 Nielsen. Coverage based on Nielsen study.

Grand Total	Cable TV Households	Non-cable TV Households	Total TV Households
Estimated Station Totals*	211,370	85,430	296,800
Average Weekly Circulation (2001)	13,695	7,875	21,570
Average Daily Circulation (2001)			5,821
Station DMA Total	Cable TV Households	Non-cable TV Households	Total TV Households
Estimated Station Totals*	211,370	71,450	282,820
Average Weekly Circulation (2001)	13,695	6,971	20,666
Average Daily Circulation (2001)			5,681
Other DMA Total	Cable TV Households	Non-cable TV Households	Total TV Households
Estimated Station Totals*	0	13,980	13,980
Average Weekly Circulation (2001)	0	904	904
Average Daily Circulation (2001)			140

*Estimated station totals are sums of the Nielsen TV and Cable TV household estimates for each county in which the station registers viewing of more than 5% as per the Nielsen Survey Methods.

Ohio—Lima

WTLW Ch. 44

Network Service: Independent.

Licensee: American Christian TV Services, 1844 Baty Rd., Lima, OH 45807.

Studio: 1844 Baty Rd., Lima, OH 45807.

Phone: 419-339-4444. **Fax:** 419-339-6812.

E-mail: feedback@wtlw.com

Web Site: http://www.wtlw.com

Technical Facilities: Channel No. 44 (650-656 MHz). Authorized power: 904.9-kw max. visual, 100.2-kw max. aural. Antenna: 677-ft. above av. terrain, 705-ft. above ground, 1532-ft. above sea level.

Latitude 40° 45' 47"
Longitude 84° 10' 59"

Transmitter: 1844 Baty Rd., near Lima.

Digital Facilities: Channel No. 47 (668-674 MHz). Power: 100-kw max. visual. Antenna: 371-ft. above av. terrain, 374-ft. above ground.

Latitude 40° 45' 47"
Longitude 84° 10' 59"

FCC Digital File Number: BPCDT-19991025ADV. Granted: June 6, 2001.

Note: Latitude and longitude coordinates shown are based on the North American Datum of 1927 (NAD 27) as currently required by the Mass Media Bureau of the FCC.

Satellite Earth Stations: AFC, 2-meter Ku-band; R. H. Tyler, 3-meter C-band; Taco, 2-meter C-band; DX Antenna, Gardiner, M/A-Com, Uniden receivers.

News Service: CNN Newsource.

Ownership: American Christian Television Services Inc.

Began Operation: June 13, 1982.

Represented (legal): Wiley, Rein & Fielding.

Represented (engineering): du Treil, Lundin & Rackley Inc.

Personnel:

Robert Placie, President & Chief Exec. Officer.

Stuart Hall, News Director.

Jeff Millstagle, Program Director.

Kevin Bowers, Promotion & Development Director.

Wayne Getz, Operations Director.

Rick Corcoran, Chief Engineer.



© 2002 Warren Communications News

Highest 30 Sec. Rate: \$64.

City of License: Lima. **Station DMA:** Lima. **Rank:** 191.

Circulation © 2001 Nielsen. Coverage based on Nielsen study.

Grand Total	Cable TV Households	Non-cable TV Households	Total TV Households
Estimated Station Totals*	82,550	57,760	140,310
Average Weekly Circulation (2001)	10,961	9,065	20,026
Average Daily Circulation (2001)			5,502
Station DMA Total	Cable TV Households	Non-cable TV Households	Total TV Households
Estimated Station Totals*	44,580	11,550	56,130
Average Weekly Circulation (2001)	6,574	1,703	8,277
Average Daily Circulation (2001)			2,449
Other DMA Total	Cable TV Households	Non-cable TV Households	Total TV Households
Estimated Station Totals*	37,970	46,210	84,180
Average Weekly Circulation (2001)	4,387	7,362	11,749
Average Daily Circulation (2001)			3,053

*Estimated station totals are sums of the Nielsen TV and Cable TV household estimates for each county in which the station registers viewing of more than 5% as per the Nielsen Survey Methods.

Ohio—Toledo

WTVG
Ch. 13

Network Service: ABC.

Licensee: The Walt Disney Co., 500 S. Buena Vista St., Burbank, CA 91521.

Studio: 4247 Dorr St., Toledo, OH 43607.

Phone: 419-531-1313. **Fax:** 419-531-1399.

Web Site: <http://www.13abc.com>

Technical Facilities: Channel No. 13 (210-216 MHz). Authorized power: 316-kw visual, 18.2-kw aural. Antenna: Directional, 1000-ft. above av. terrain, 1049-ft. above ground, 1629-ft. above sea level.

Latitude 41° 41' 00"
Longitude 83° 24' 49"

Requests CP for change to 1002-ft. above av. terrain, 1012-ft. above ground. BPCT-20010406AAM.

Transmitter: 1701 N. Stadium Rd., Oregon, OH, 7-mi. NNE of Toledo.

Digital Facilities: Channel No. 19 (500-506 MHz). Power: 397-kw max. visual. Antenna: 768-ft. above av. terrain, 778-ft. above ground.

Latitude 41° 41' 00"
Longitude 83° 24' 49"

FCC Digital File Number: BPCDT-19991101ACL (pending).

Note: Latitude and longitude coordinates shown are based on the North American Datum of 1927 (NAD 27) as currently required by the Mass Media Bureau of the FCC.

Multichannel TV Sound: Stereo only.

Satellite Earth Stations: Harris, 3-meter; Harris, 6.8-meter; Scientific-Atlanta, 4.6-meter; Scientific-Atlanta, 5-meter; Scientific-Atlanta, 7-meter; Harris, Microwave Assoc., Scientific-Atlanta receivers.

News Services: AP, CNN Newsource.

Ownership: Disney Enterprises Inc. (Group Owner).

Began Operation: July 21, 1948. Sold to WTVG Inc. by KKR in 1987 (Television Digest, Vol. 27:44). Transfer of control to Media/Communications Partners LP approved by FCC December 3, 1991. Sale to Capital Cities/ABC Inc. approved by FCC July 14, 1995 (Vol. 34:41). Sale to present owner by Capital Cities/ABC Inc. approved by FCC February 8, 1996.

Represented (sales): ABC-TV Network Sales.

Represented (legal): Latham & Watkins.

Represented (engineering): Denny & Associates PC.

Personnel:

David L. Zamichow, President & General Manager.

Barbara Vaughn, Vice President & Chief Financial Officer.

Brad Moses, Operations Manager.

William Webb, General Sales Manager.



© 2002 Warren Communications News

Tami Rost, Program Manager.

Earnestine Weathers, Community Affairs Director.

Barry Gries, Chief Engineer.

Rates: On request.

City of License: Toledo. **Station DMA:** Toledo. **Rank:** 68.

Circulation © 2001 Nielsen. Coverage based on Nielsen study.

Grand Total	Cable TV Households	Non-cable TV Households	Total TV Households
Estimated Station Totals*	434,920	222,340	657,260
Average Weekly Circulation (2001)	277,902	115,738	393,640
Average Daily Circulation (2001)			200,436
Station DMA Total	Cable TV Households	Non-cable TV Households	Total TV Households
Estimated Station Totals*	285,530	128,380	413,910
Average Weekly Circulation (2001)	218,650	91,457	310,107
Average Daily Circulation (2001)			168,014
Other DMA Total	Cable TV Households	Non-cable TV Households	Total TV Households
Estimated Station Totals*	149,390	93,960	243,350
Average Weekly Circulation (2001)	59,253	24,280	83,533
Average Daily Circulation (2001)			32,422

*Estimated station totals are sums of the Nielsen TV and Cable TV household estimates for each county in which the station registers viewing of more than 5% as per the Nielsen Survey Methods.

Ohio—Mansfield

WMFD-DT Ch. 12

Network Service: Independent.

Licensee: Mid-State Television Inc., 2900 Park Ave. W, Mansfield, OH 44904.

Studio: 2900 Park Ave. W, Mansfield, OH 44904.

Phone: 419-529-5900. **Fax:** 419-529-2319.

E-mail: comments@wmfd.com

Web Site: <http://www.wmfd.com>

Digital Facilities: Channel No. 12 (204-210 MHz). Power: 0.8-kw max. visual. Antenna: 528-ft. above av. terrain, 387-ft. above ground, 1768-ft. above sea level.

Latitude	40°	45'	50"
Longitude	82°	37'	04"

Transmitter: W of Mansfield, approximately 0.24-mi. N of US Rte. 305 & 0.3-mi. E of Lewis Rd.

Note: Latitude and longitude coordinates shown are based on the North American Datum of 1927 (NAD 27) as currently required by the Mass Media Bureau of the FCC.

Ownership: Mid States Television Inc. (Group Owner).

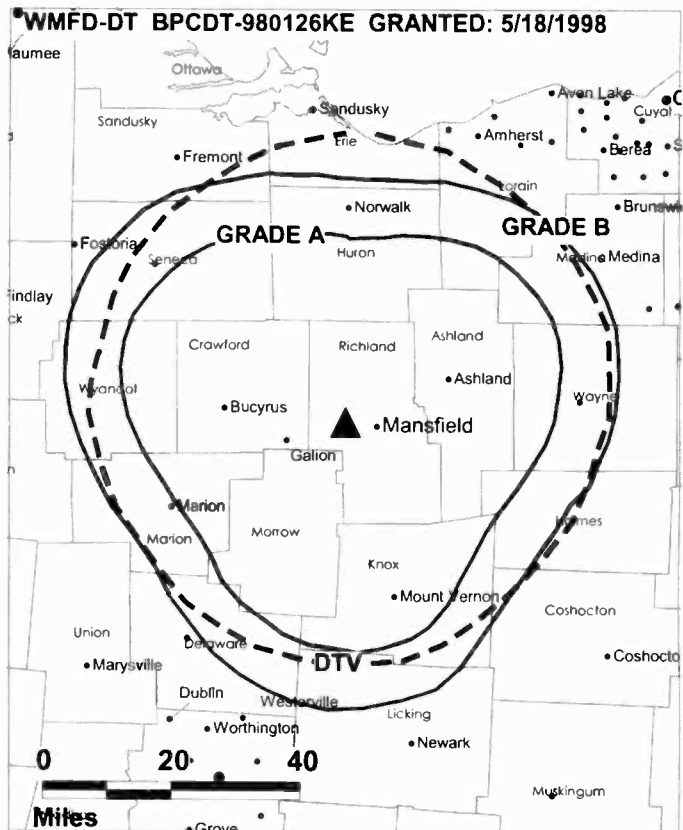
Began Digital Operation: February 15, 1999.

Represented (legal): Fletcher, Heald & Hildreth PLC.

Represented (engineering): du Treil, Lundin & Rackley Inc.

Personnel:

Gunther Meisse, General Manager.



Wayne Fick, Chief Engineer.

Rates: On request.

City of License: Mansfield. Station DMA: Cleveland. Rank: 17.

Ohio—Toledo

WUPW Ch. 36

Network Service: FOX.

Licensee: STC License Co., 720 2nd Ave. S, St. Petersburg, FL 33701.

Studio: Four SeaGate, Toledo, OH 43604.

Phone: 419-244-3600. **Fax:** 419-244-8842.

Web Site: <http://www.wupw.com>

Technical Facilities: Channel No. 36 (602-608 MHz). Authorized power: 2040-kw max. & 1033-kw horizontal visual, 206-kw max. & 103-kw horizontal aural. Antenna: 1220-ft. above av. terrain, 1253-ft. above ground, 1849-ft. above sea level.

Latitude 41° 39' 21"
Longitude 83° 26' 40"

Transmitter: 1.7-mi. E of Toledo.

Digital Facilities: Channel No. 46 (662-668 MHz). Power: 110-kw max. visual. Antenna: 1168-ft. above av. terrain, 1168-ft. above ground.

Latitude 41° 39' 22"
Longitude 83° 26' 41"

FCC Digital File Number: BPCDT-19991029ABF (pending).

Note: Latitude and longitude coordinates shown are based on the North American Datum of 1927 (NAD 27) as currently required by the Mass Media Bureau of the FCC.

Multichannel TV Sound: Stereo only.

Satellite Earth Stations: AFC, 3.6-meter C-band; AFC, 3.6-meter Ku-band; AFC, 7-meter C-band; Agile Omni, 4.5-meter Ku & C-band; DH Satellite, M/A-Com, Microdyne receivers.

Ownership: Sunrise Television Partners LP. Station is controlled by Smith Broadcasting Partners LP (Group Owner).

Began Operation: September 22, 1985. Sale to Ellis Communications Inc. from Toledo Television LP approved by FCC in 1993 (*Television Digest*, Vol. 33:30). Sale to Raycom Media Inc. from Ellis Communications Inc. approved by FCC July 26, 1996. Sale to present owner by Raycom Media Inc. approved by FCC November 30, 1998. Transfer of station control to Smith Broadcasting Partners LP approved by FCC July 12, 2000; equity interest maintained by Sunrise Television Partners LP.

Represented (sales): Continental Television Sales.

Represented (legal): Minkin & Snyder.

Represented (engineering): Jansky & Bailey.

Personnel:

Ray Maselli, Vice President & General Manager.

Ken Reiner, Operations Manager.

Gary Yoder, Sales Manager.

Karla Schwanke, Business Manager.



© 2002 Warren Communications News

Steve Crum, Chief Engineer.

Rates: On request.

City of License: Toledo. **Station DMA:** Toledo. **Rank:** 68.

Circulation © 2001 Nielsen. Coverage based on Nielsen study.

Grand Total	Cable TV Households	Non-cable TV Households	Total TV Households
Estimated Station Totals*	366,790	222,340	589,130
Average Weekly Circulation (2001)	185,289	87,980	273,269
Average Daily Circulation (2001)			102,411
Station DMA Total	Cable TV Households	Non-cable TV Households	Total TV Households
Estimated Station Totals*	285,530	128,380	413,910
Average Weekly Circulation (2001)	158,655	70,921	229,577
Average Daily Circulation (2001)			89,652
Other DMA Total	Cable TV Households	Non-cable TV Households	Total TV Households
Estimated Station Totals*	81,260	93,960	175,220
Average Weekly Circulation (2001)	26,634	17,058	43,692
Average Daily Circulation (2001)			12,759

*Estimated station totals are sums of the Nielsen TV and Cable TV household estimates for each county in which the station registers viewing of more than 5% as per the Nielsen Survey Methods.

Ohio—Mansfield

WMFD-TV Ch. 68

Network Service: Independent.

Licensee: Mid-State Television Inc., 2900 Park Ave. W, Mansfield, OH 44906.

Studio: 2900 Park Ave. W, Mansfield, OH 44906.

Phone: 419-529-5900. **Fax:** 419-529-2319.

E-mail: wmfmd@richnet.net

Technical Facilities: Channel No. 68 (794-800 MHz). Authorized power: 269-kw max. visual. Antenna: 590-ft. above av. terrain, 450-ft. above ground, 1831-ft. above sea level.

Latitude 40° 45' 50"
Longitude 82° 37' 04"

Holds CP for change to 5000-kw max. visual. BPCT-960813KF.

Transmitter: 2900 Park Ave. W.

Began Digital Operation: February 15, 1999.

Note: Latitude and longitude coordinates shown are based on the North American Datum of 1927 (NAD 27) as currently required by the Mass Media Bureau of the FCC.

Satellite Earth Stations: Transmit/receive Harris, 9-meter C-band; Vertex, 3-meter C-band; Vertex, 4.5-meter C-band; Harris receivers.

Ownership: Mid States Television Inc.

Began Operation: February 29, 1988. Suspended operation June 1, 1989. Sale to present owner by Com III TV Inc. approved by FCC May 29, 1992. Resumed operation May 30, 1992.

Represented (sales): Regional Reps Corp.

Represented (legal): Fletcher, Heald & Hildreth PLC.

Represented (engineering): du Treil, Lundin & Rackley Inc.

Personnel:

Gunther Meisse, President & General Manager.

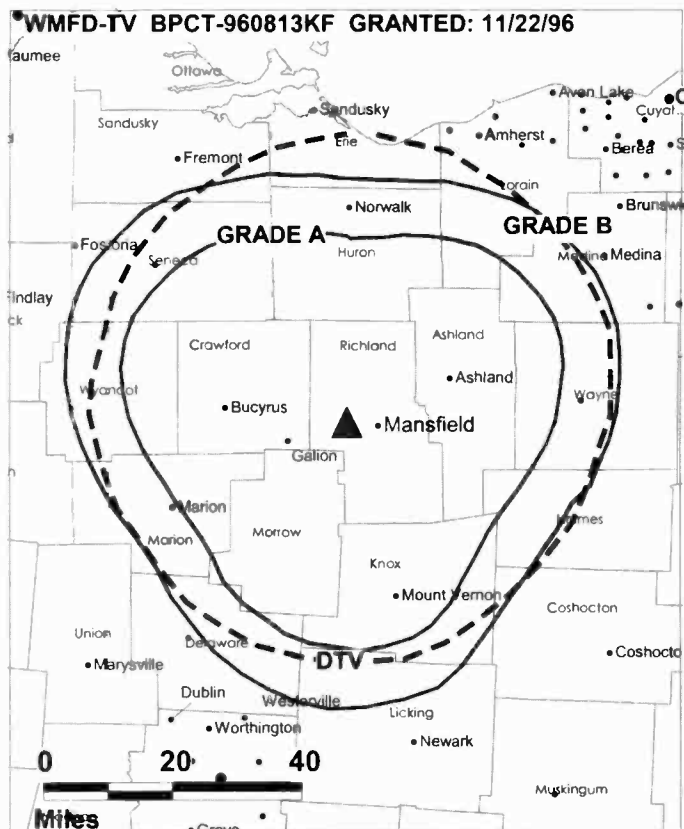
Scott Goodwin, Sales Manager.

James Holmes, Program Director.

Wayne Fick, Chief Engineer.

Rates: On request.

City of License: Mansfield. **Station DMA:** Cleveland. **Rank:** 17.



© 2002 Warren Communications News

Circulation © 2001 Nielsen. Coverage based on Nielsen study.

Grand Total	Cable TV Households	Non-cable TV Households	Total TV Households
Estimated Station Totals*	78,180	0	78,180
Average Weekly Circulation (2001)	9,811	0	9,811
Average Daily Circulation (2001)			2,911
Station DMA Total	Cable TV Households	Non-cable TV Households	Total TV Households
Estimated Station Totals*	62,810	0	62,810
Average Weekly Circulation (2001)	7,992	0	7,992
Average Daily Circulation (2001)			2,421
Other DMA Total	Cable TV Households	Non-cable TV Households	Total TV Households
Estimated Station Totals*	15,370	0	15,370
Average Weekly Circulation (2001)	1,819	0	1,819
Average Daily Circulation (2001)			490

*Estimated station totals are sums of the Nielsen TV and Cable TV household estimates for each county in which the station registers viewing of more than 5% as per the Nielsen Survey Methods.

Ohio—Youngstown

WFMJ-TV Ch. 21

Network Service: NBC.

Licensee: WFMJ Television Inc., 101 W. Boardman St., Youngstown, OH 44503.

Studio: 101 W. Boardman St., Youngstown, OH 44503.

Phone: 330-744-8611. **Fax:** 330-744-3402.

E-mail: information@wfmj.com

Web Site: http://www.wfmj.com/

Technical Facilities: Channel No. 21 (512-518 MHz). Authorized power: 3720-kw max. & 955-kw horizontal visual, 375-kw max. & 97.7-kw horizontal aural. Antenna: 991-ft. above av. terrain, 1021-ft. above ground, 2054-ft. above sea level.

Latitude 41° 04' 48"
Longitude 80° 38' 24"

Transmitter: Mabel St.

Digital Facilities: Channel No. 20 (506-512 MHz). Power: 460-kw max. visual. Antenna: 991-ft. above av. terrain, 1015-ft. above ground.

Latitude 41° 04' 48"
Longitude 80° 38' 25"

FCC Digital File Number: BPCDT-19991027AAV (pending).

Note: Latitude and longitude coordinates shown are based on the North American Datum of 1927 (NAD 27) as currently required by the Mass Media Bureau of the FCC.

Satellite Earth Stations: Comtech, 5-meter C-band; Comtech, 6-meter Ku-band.

Ownership: NPM Inc.

Began Operation: March 8, 1953. Began operation February 8, 1952 on Channel 73. Sale by Polan Industries of CP and equipment for Ch. 21 to WFMJ-TV approved by FCC May 5, 1954 (Television Digest, Vol. 10:19). Began operation on Ch. 21 August 7, 1954. Transfer of control to present owner from Vindicator Printing Co. approved by FCC December 31, 1992.

Represented (sales): Blair Television.

Represented (legal): Shaw Pittman.

Represented (engineering): Carl E. Smith Consulting Engineers.

Personnel:

Betty H. Brown Jagnow, President.

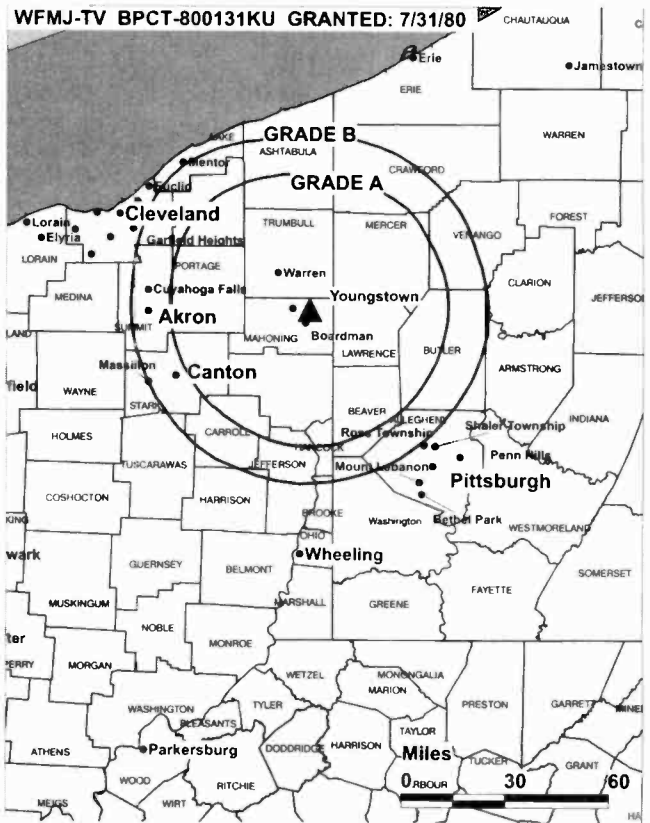
John A. Grdic, General Manager.

Kathie Brickman, National Sales Manager.

Mona Alexander, News Director.

Homean Baxter, Film Director.

Bob Flis, Chief Engineer.



© 2002 Warren Communications News

Joe Romano, Promotion Director.

Jack Stevenson, Marketing Director.

Highest 30 Sec. Rate: \$1800.

City of License: Youngstown. **Station DMA:** Youngstown. **Rank:** 98.

Circulation © 2001 Nielsen. Coverage based on Nielsen study.

Grand Total	Cable TV Households	Non-cable TV Households	Total TV Households
Estimated Station Totals*	234,140	184,020	418,160
Average Weekly Circulation (2001)	169,246	70,664	239,910
Average Daily Circulation (2001)			131,790
Station DMA Total	Cable TV Households	Non-cable TV Households	Total TV Households
Estimated Station Totals*	200,130	72,370	272,500
Average Weekly Circulation (2001)	154,942	51,309	206,250
Average Daily Circulation (2001)			119,121
Other DMA Total	Cable TV Households	Non-cable TV Households	Total TV Households
Estimated Station Totals*	34,010	111,650	145,660
Average Weekly Circulation (2001)	14,305	19,355	33,660
Average Daily Circulation (2001)			12,669

*Estimated station totals are sums of the Nielsen TV and Cable TV household estimates for each county in which the station registers viewing of more than 5% as per the Nielsen Survey Methods.

Ohio—Newark

WSFJ-TV Ch. 51

Network Service: Independent.

Licensee: Christian Television of Ohio Inc., Box 770, Thomville, OH 43076.

Studio: Box 770, Thomville, OH 43076.

Phone: 740-323-0772. Fax: 740-323-3242.

E-mail: info@wsfj.com

Technical Facilities: Channel No. 51 (692-698 MHz). Authorized power: 724-kw max. visual, 72.4-kw max. aural. Antenna: 620-ft. above av. terrain, 500-ft. above ground, 1600-ft. above sea level.

Latitude 39° 56' 53"
Longitude 82° 24' 33"

Requests CP for change to 433-ft. above av. terrain, 276-ft. above ground, 1512-ft. above sea level, lat. 40° 04' 45", long. 82° 41' 41". BPCT-20010213ABM.

Transmitter: 0.8-mi. SSE of Jacksontown along Rte. 13, 0.3-mi. N of I-70.

Digital Facilities: Channel No. 24 (530-536 MHz). Power: 1000-kw max. visual. Antenna: 702-ft. above av. terrain, 276-ft. above ground.

Latitude 40° 04' 45"
Longitude 82° 41' 41"

FCC Digital File Number: BPCDT-19991101AHH. Granted: December 3, 1999.

Note: Latitude and longitude coordinates shown are based on the North American Datum of 1927 (NAD 27) as currently required by the Mass Media Bureau of the FCC.

Satellite Earth Stations: RF Systems, 6-meter C-band; Scientific-Atlanta, 5-meter C-band; Vertex, 4.6-meter Ku & C-band; M/A-Com, Standard Agile Omni receivers.

Ownership: Christian Television of Ohio Inc.

Began Operation: March 9, 1980.

Represented (legal): Baraff, Koerner & Olender PC.

Represented (engineering): Smith & Fisher.

Personnel:

Richard Schilg, General Manager.

Mike Edwards, Station Manager & Program Director.

Steve Howard, General Sales Manager.

Philip Mowbray, Chief Engineer.

Dave Wilson, Production Manager.

Matt Cherry, Business Manager.

Penny Schwickerath, Business Manager.



© 2002 Warren Communications News

Highest 30 Sec. Rate: \$150.

City of License: Newark. **Station DMA:** Columbus, OH. **Rank:** 34.

Circulation © 2001 Nielsen. Coverage based on Nielsen study.

Grand Total	Cable TV Households	Non-cable TV Households	Total TV Households
Estimated Station Totals*	484,230	77,870	562,100
Average Weekly Circulation (2001)	60,358	9,797	70,156
Average Daily Circulation (2001)			21,931
Station DMA Total	Cable TV Households	Non-cable TV Households	Total TV Households
Estimated Station Totals*	459,820	69,940	529,760
Average Weekly Circulation (2001)	55,598	9,004	64,603
Average Daily Circulation (2001)			20,087
Other DMA Total	Cable TV Households	Non-cable TV Households	Total TV Households
Estimated Station Totals*	24,410	7,930	32,340
Average Weekly Circulation (2001)	4,760	793	5,553
Average Daily Circulation (2001)			1,843

*Estimated station totals are sums of the Nielsen TV and Cable TV household estimates for each county in which the station registers viewing of more than 5% as per the Nielsen Survey Methods.

Ohio—Youngstown

WKBN-TV Ch. 27

Network Service: CBS.

Licensee: Youngstown Television License LLC, 7621 Little Ave., Suite 506, Charlotte, NC 28226.

Studio: 3930 Sunset Blvd., Youngstown, OH 44501.

Mailing Address: 7621 Little Ave., Suite 506, Charlotte, NC 28226.

Phone: 330-782-1144. **Fax:** 330-782-3504.

E-mail: comments@wkbn.com

Web Site: http://www.wkbn.com

Technical Facilities: Channel No. 27 (548-554 MHz). Authorized power: 865-kw max. visual, 86.5-kw max. aural. Antenna: 1430-ft. above av. terrain, 1432-ft. above ground, 2535-ft. above sea level.

Latitude 41° 03' 23.60"
Longitude 80° 38' 43.50"

Transmitter: 3930 Sunset Blvd.

Digital Facilities: Channel No. 41 (632-638 MHz). Power: 700-kw max. visual. Antenna: 1371-ft. above av. terrain, 1332-ft. above ground.

Latitude 41° 03' 24.00"
Longitude 80° 38' 44.00"

FCC Digital File Number: BPCDT-19991025ACU (pending).

Note: Latitude and longitude coordinates shown are based on the North American Datum of 1927 (NAD 27) as currently required by the Mass Media Bureau of the FCC.

Satellite Earth Stations: 5-meter C-band; Comtech, 5-meter; RCA Americom, 7-meter Ku-band; Pinzone, Scientific-Atlanta receivers.

AM Affiliate: WKBN, 5-kw, 570 kHz.

FM Affiliate: WKBN-FM, 5.9-kw, 98.9 MHz (No. 255), 1370-ft.

News Service: AP.

Ownership: GOCOM Holdings LLC.

Began Operation: January 11, 1953. W. P. Williamson Jr. increased holdings from 60% to 100% in 1958 by purchasing 40% held by publisher of *Cleveland Plain Dealer and News* for undisclosed amount and retiring stock to treasury (*Television Digest*, Vol. 14:34). Sale to GOCOM Communications LLC from WKBN Broadcasting Corp. and subsequent merger with Grapevine Communications Inc. to form present owner approved by FCC November 1, 1999 (Vol. 37:37).

Represented (sales): Continental Television Sales.

Represented (legal): Bryan Cave LLP.

Represented (engineering): David Steel & Associates Inc.

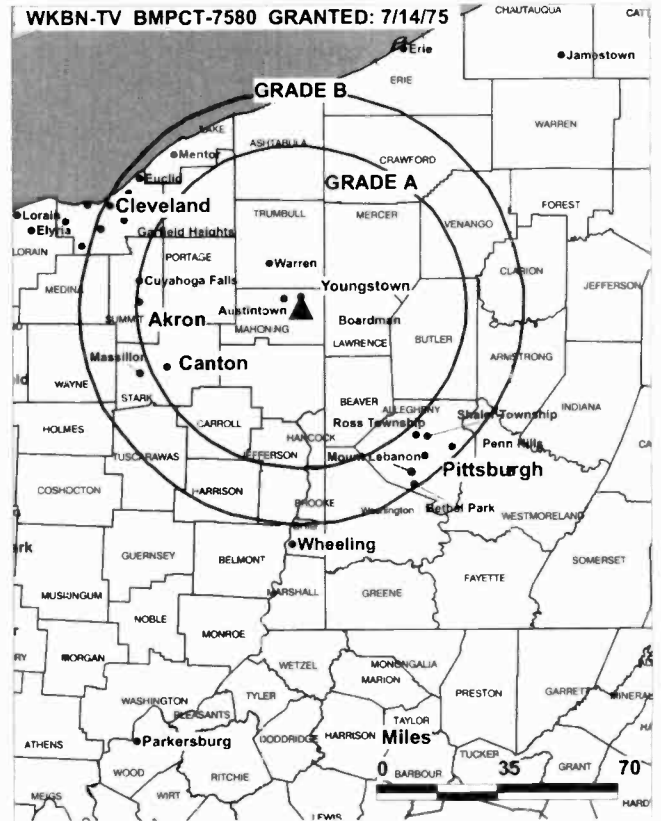
Personnel:

Roland Adeszko, Regional Vice President & General Manager.

David Coy, General Sales Manager.

Nicolette Manuel, Local Sales Manager.

John Amann Jr., Marketing & Promotions Director.



© 2002 Warren Communications News

Michael Seachman, Operations & Station Manager.

Tom Zocolo, Chief Engineer.

Marion Sweely, Business Manager.

Keith Smith, Marketing Research.

Jo-Lynn Ortenzio, Creative Services Manager.

Highest 30 Sec. Rate: \$1000.

City of License: Youngstown. **Station DMA:** Youngstown. **Rank:** 98.

Circulation © 2001 Nielsen. Coverage based on Nielsen study.

Grand Total	Cable TV Households	Non-cable TV Households	Total TV Households
Estimated Station Totals*	324,620	196,130	520,750
Average Weekly Circulation (2001)	170,647	68,328	238,975
Average Daily Circulation (2001)			128,807
Station DMA Total	Cable TV Households	Non-cable TV Households	Total TV Households
Estimated Station Totals*	200,130	72,370	272,500
Average Weekly Circulation (2001)	153,237	50,318	203,555
Average Daily Circulation (2001)			116,869
Other DMA Total	Cable TV Households	Non-cable TV Households	Total TV Households
Estimated Station Totals*	124,490	123,760	248,250
Average Weekly Circulation (2001)	17,411	18,010	35,420
Average Daily Circulation (2001)			11,938

*Estimated station totals are sums of the Nielsen TV and Cable TV household estimates for each county in which the station registers viewing of more than 5% as per the Nielsen Survey Methods.

Ohio—Portsmouth

WHCP (formerly WUXA) Ch. 30

Network Service: WBN.

Licensee: Television Properties Inc., 1732 Dunraven Dr., Knoxville, TN 37922.

Studio: 800 Gallia St., Suite 43, Portsmouth, OH 45662.

Phone: 740-353-3391. **Fax:** 740-353-3372.

E-mail: wb30@zoomnet.net

Web Site: <http://www.whcp-tv.com>

Technical Facilities: Channel No. 30 (566-572 MHz). Authorized power: 2040-kw max. visual. Antenna: 1174-ft. above av. terrain, 850-ft. above ground, 1952-ft. above sea level.

Latitude 38° 45' 42"
Longitude 83° 03' 41"

Transmitter: Navoo Pond Creek Rd., West Portsmouth.

Digital Facilities: Channel No. 17 (488-494 MHz). Power: 50-kw max. visual. Antenna: 1175-ft. above av. terrain, 850-ft. above ground.

Latitude 38° 45' 42"
Longitude 83° 03' 41"

FCC Digital File Number: BPCDT-19991029AHD. Granted: June 28, 2001.

Note: Latitude and longitude coordinates shown are based on the North American Datum of 1927 (NAD 27) as currently required by the Mass Media Bureau of the FCC.

Ownership: Television Properties Inc.

Began Operation: May 8, 1988. Left air 1989. Returned to air October 1998.

Represented (sales): Petry Television Inc.

Represented (legal): Larry D. Perry.

Represented (engineering): Warmus & Associates.

Personnel:

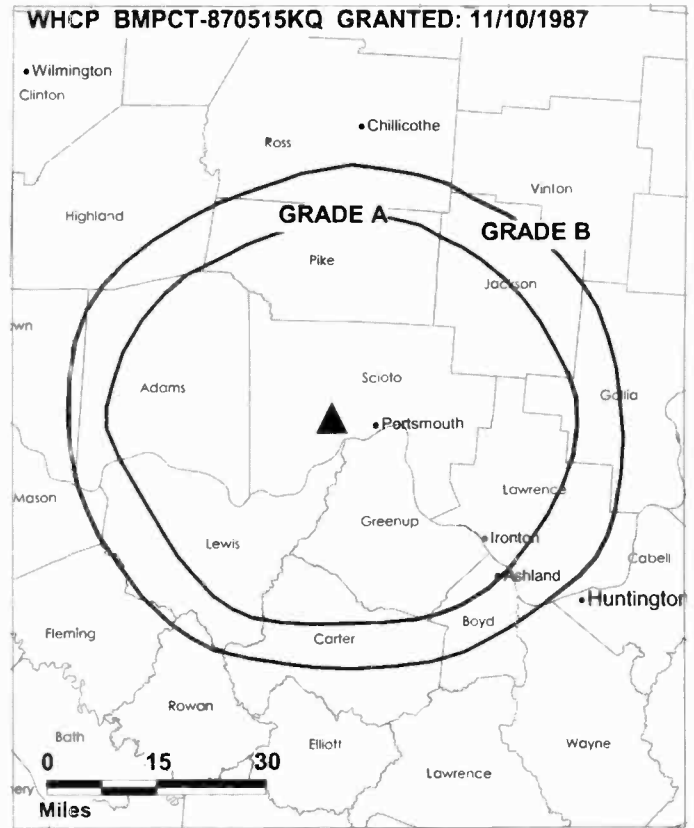
Butch Wilkison, General Manager.

Allan McCarty, Chief Engineer.

Elizabeth A. Melvin, Program & Traffic Director.

Highest 30 Sec. Rate: \$250.

City of License: Portsmouth. **Station DMA:** Charleston-Huntington. **Rank:** 61.



Circulation © 2001 Nielsen. Coverage based on Nielsen study.

Grand Total	Cable TV Households	Non-cable TV Households	Total TV Households
Estimated Station Totals*	279,180	8,170	287,350
Average Weekly Circulation (2001)	48,309	498	48,808
Average Daily Circulation (2001)			10,131
Station DMA Total	Cable TV Households	Non-cable TV Households	Total TV Households
Estimated Station Totals*	270,690	8,170	278,860
Average Weekly Circulation (2001)	47,808	498	48,307
Average Daily Circulation (2001)			10,038
Other DMA Total	Cable TV Households	Non-cable TV Households	Total TV Households
Estimated Station Totals*	8,490	0	8,490
Average Weekly Circulation (2001)	501	0	501
Average Daily Circulation (2001)			93

*Estimated station totals are sums of the Nielsen TV and Cable TV household estimates for each county in which the station registers viewing of more than 5% as per the Nielsen Survey Methods.

Ohio—Youngstown

WYTV
Ch. 33

Network Service: ABC.

Licensee: Benedek License Corp., 2895 Greenspoint Pkwy., Suite 250, Hoffman Estates, IL 60195.

Studio: 3800 Shady Run Rd., Youngstown, OH 44502.

Mailing Address: 2895 Greenspoint Pkwy., Suite 250, Hoffman Estates, IL 60195.

Phone: 330-783-2930. **Fax:** 330-782-8154.

E-mail: newschannel33@wytu.com

Web Site: <http://www.13abc.com>

Technical Facilities: Channel No. 33 (584-590 MHz). Authorized power: 912-kw max. & 550-kw horizontal visual, 182.4-kw max. & 110-kw horizontal aural. Antenna: 561-ft. above av. terrain, 642-ft. above ground, 1667-ft. above sea level.

Latitude 41° 03' 43"
Longitude 80° 38' 07"

Transmitter: 3800 Shady Run Rd.

Digital Facilities: Channel No. 36 (602-608 MHz). Power: 48.8-kw max. visual. Antenna: 568-ft. above av. terrain, 623-ft. above ground.

Latitude 41° 03' 43"
Longitude 80° 38' 07"

FCC Digital File Number: BPCDT-19991028ADP. Granted: May 12, 2000.

Note: Latitude and longitude coordinates shown are based on the North American Datum of 1927 (NAD 27) as currently required by the Mass Media Bureau of the FCC.

Satellite Earth Stations: Andrew, 4.5-meter C-band; Andrew, 7.3-meter C-band; Microdyne, 7-meter C-band; Paraclipse, 3.6-meter C-band; RCA Americom, 3.6-meter Ku-band; Agile, Avantek, M/A-Com, Microdyne receivers.

News Service: AP.

Ownership: Benedek Broadcasting Co. LLC (Group Owner).

Began Operation: April 4, 1953. Station started as New Castle, PA outlet, but left air January 14, 1955, awaiting FCC action on petition to move transmitter to Youngstown, OH. Resumed operation October 30, 1957 from present transmitter site (**Television Digest**, Vol. 13:44). Changed to Ch. 33 operation in Youngstown November 26, 1959 (Vol. 15:48). Sale to WKST-TV Inc. (wholly-owned by Communications Industries Corp.) by Samuel Townsend approved by FCC April 12, 1961 (Vol. 16:39; 17:16). Sale to Edwin G. Richter Jr., Edgewood Investment, Adam Young, Howard D. Duncan Jr., et al., by WKST-TV Inc. approved by FCC February 5, 1965 (Vol. 4:47; 5:7). Sale to Adams-Russell Co. by Edwin G. Richter Jr., Edgewood Investment, Adam Young, Howard D. Duncan Jr., et al., approved by FCC September 12, 1970 (Vol. 10:36). Sale to A. Richard Benedek & Robert L. Dudley by Adams-Russell Co. approved by FCC April 15, 1983 (Vol. 22:32). Sale of Dudley's 50% to Benedek approved by FCC November 25, 1985.

Represented (sales): Petry Television Inc.

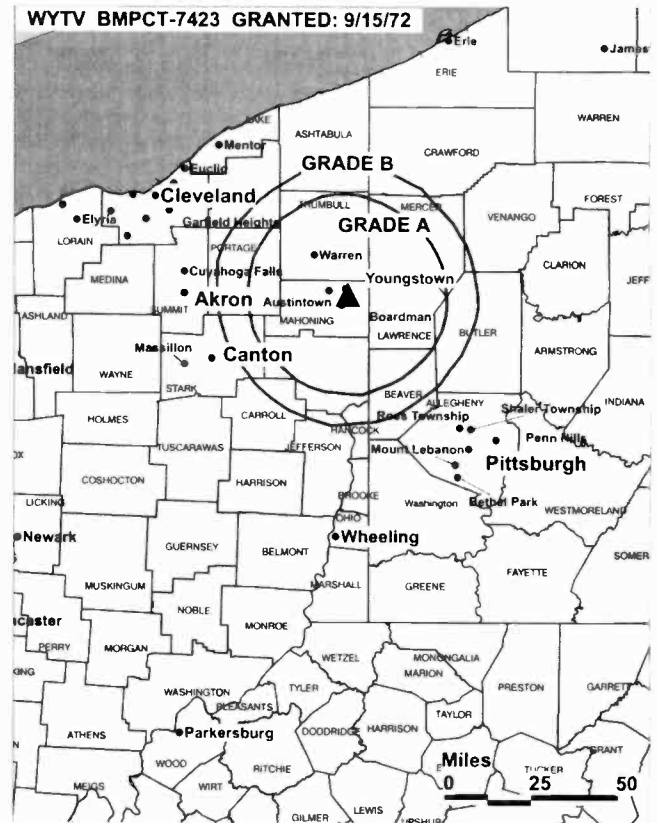
Represented (legal): Covington & Burling.

Personnel:

Bob Romine, Vice President & General Manager.

Cathy Lake, Program Coordinator.

Georgiann Pace, General Sales Manager.



© 2002 Warren Communications News

Jenny I. Olszewski, Regional Sales Manager.

Pat Livingston, News Director.

Ken Henderson, Promotion Director.

Bill Lough, Chief Engineer.

Lyle Linderman, Business Manager.

Rates: On request.

City of License: Youngstown. **Station DMA:** Youngstown. **Rank:** 98.

Circulation © 2001 Nielsen. Coverage based on Nielsen study.

Grand Total	Cable TV Households	Non-cable TV Households	Total TV Households
Estimated Station Totals*	395,140	139,680	534,820
Average Weekly Circulation (2001)	172,609	52,935	225,544
Average Daily Circulation (2001)			115,287
Station DMA Total	Cable TV Households	Non-cable TV Households	Total TV Households
Estimated Station Totals*	200,130	72,370	272,500
Average Weekly Circulation (2001)	147,673	42,604	190,277
Average Daily Circulation (2001)			102,950
Other DMA Total	Cable TV Households	Non-cable TV Households	Total TV Households
Estimated Station Totals*	195,010	67,310	262,320
Average Weekly Circulation (2001)	24,936	10,331	35,267
Average Daily Circulation (2001)			12,337

*Estimated station totals are sums of the Nielsen TV and Cable TV household estimates for each county in which the station registers viewing of more than 5% as per the Nielsen Survey Methods.

Ohio—Sandusky

WGGN-TV Ch. 52

Network Service: TBN.

Licensee: Christian Faith Broadcast Inc., 3809 Maple Ave., Castalia, OH 44824.

Studio: 3809 Maple Ave., Castalia, OH 44824.

Phone: 419-684-5311. **Fax:** 419-684-5378.

Technical Facilities: Channel No. 52 (698-704 MHz). Authorized power: 1482-kw max. visual, 148.2-kw max. aural. Antenna: 774-ft. above av. terrain, 715-ft. above ground, 1415-ft. above sea level.

Latitude 41° 23' 48"
Longitude 82° 47' 31"

Transmitter: 3809 Maple Ave., Castalia.

Digital Facilities: Channel No. 42 (638-644 MHz). Power: 58.9-kw max. visual. Antenna: 698-ft. above av. terrain, 630-ft. above ground.

Latitude 41° 23' 48"
Longitude 82° 47' 31"

FCC Digital File Number: BPCDT-19991108AAE. Granted: June 26, 2000.

Note: Latitude and longitude coordinates shown are based on the North American Datum of 1927 (NAD 27) as currently required by the Mass Media Bureau of the FCC.

Ownership: Christian Faith Broadcast Inc. (Group Owner).

Began Operation: December 5, 1982.

Personnel:

Shelby Gilliam, President.

Rusty Yost, General Manager.

Sherry Shannon, Traffic Coordinator.

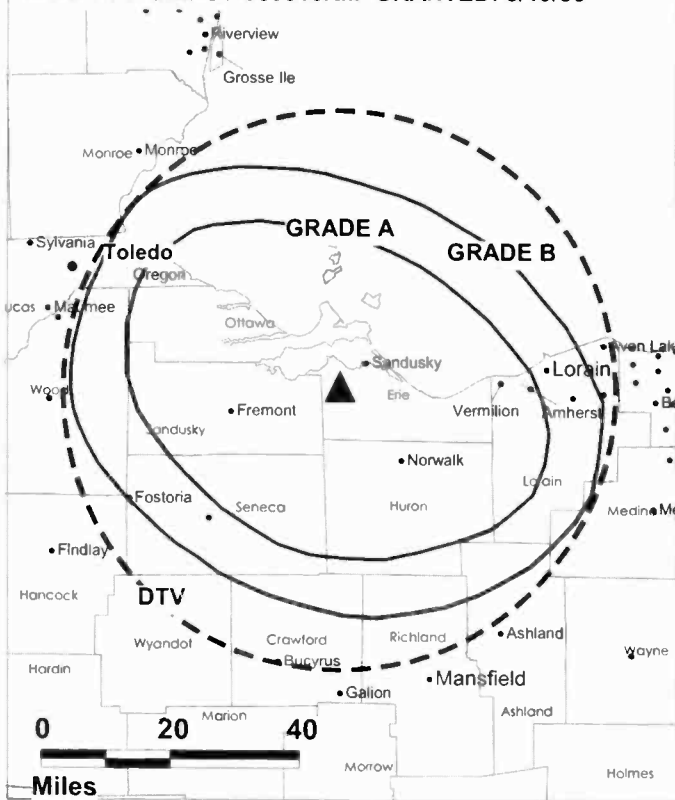
Highest 30 Sec. Rate: \$150.

City of License: Sandusky. **Station DMA:** Cleveland. **Rank:** 17.

Communications Daily

The Authoritative News Service of
Electronic Communications
For Information, call 800-771-9202

WGGN-TV BMPCT-860616KM GRANTED: 8/19/86



© 2002 Warren Communications News

Circulation © 2001 Nielsen. Coverage based on Nielsen study.

Grand Total	Cable TV Households	Non-cable TV Households	Total TV Households
Estimated Station Totals*	13,350	5,500	18,850
Average Weekly Circulation (2001)	668	292	959
Average Daily Circulation (2001)			175
Station DMA Total	Cable TV Households	Non-cable TV Households	Total TV Households
Estimated Station Totals*	13,350	0	13,350
Average Weekly Circulation (2001)	668	0	668
Average Daily Circulation (2001)			120
Other DMA Total	Cable TV Households	Non-cable TV Households	Total TV Households
Estimated Station Totals*	0	5,500	5,500
Average Weekly Circulation (2001)	0	292	292
Average Daily Circulation (2001)			55

*Estimated station totals are sums of the Nielsen TV and Cable TV household estimates for each county in which the station registers viewing of more than 5% as per the Nielsen Survey Methods.

Ohio—Zanesville

WHIZ-TV Ch. 18

Network Service: NBC.

Licensee: Southeastern Ohio Television System, 629 Downard Rd., Zanesville, OH 43701.

Studio: 629 Downard Rd., Zanesville, OH 43701.

Phones: 740-452-5431; 740-453-0361. **Fax:** 740-452-6553.

Web Site: <http://www.whizamfntv.com>

Technical Facilities: Channel No. 18 (494-500 MHz). Authorized power: 589-kw max. visual, 58.8-kw max. aural. Antenna: 531-ft. above av. terrain, 477-ft. above ground, 1387-ft. above sea level.

Latitude 39° 55' 42"
Longitude 81° 59' 07"

Transmitter: 629 Downard Rd., Zanesville.

Digital Facilities: Channel No. 40 (626-632 MHz). Power: 1000-kw max. visual. Antenna: 479-ft. above av. terrain, 400-ft. above ground.

Latitude 39° 55' 42"
Longitude 81° 59' 07"

FCC Digital File Number: BPCDT-20000428ABH (pending).

Note: Latitude and longitude coordinates shown are based on the North American Datum of 1927 (NAD 27) as currently required by the Mass Media Bureau of the FCC.

Multichannel TV Sound: Stereo only.

Satellite Earth Stations: Harris, 3.5-meter Ku-band; Harris, 6-meter Ku-band; RCA, 3-meter Ku-band; Scientific-Atlanta, 6-meter; Pinzone, RCA, Scientific-Atlanta receivers.

AM Affiliate: WHIZ, 1-kw, 1240 kHz.

FM Affiliate: WHIZ-FM, 50-kw, 102.5 MHz (No. 273), 490-ft.

News Services: AP, NBC News Channel.

Ownership: Southeastern Ohio Television System.

Began Operation: May 23, 1953.

Represented (sales): Continental Television Sales.

Represented (legal): J. Richard Carr.

Represented (engineering): DeLawder Communications.

Personnel:

Allan Land, President.

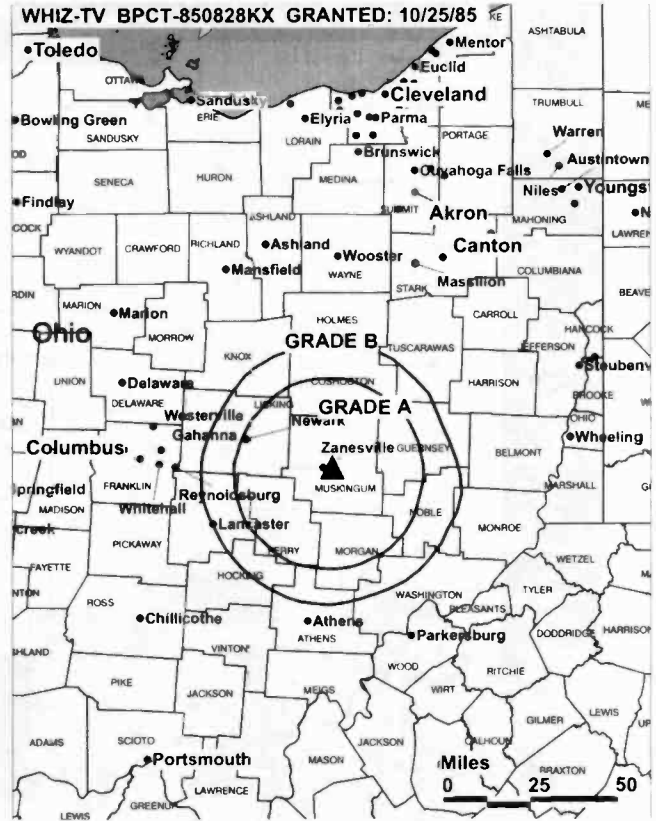
Van Vannelli, Station Manager.

Doug Pickrell, Sales Manager.

George Hiotis, News Director.

Barbara Mitter, Programs Director.

Franklin Young, Film Operation Manager.



© 2002 Warren Communications News

Gary Earich, Production Manager.

Ken Cash, Chief Engineer.

C. E. Hartmeyer, Senior Engineer.

Rates: On request.

City of License: Zanesville. **Station DMA:** Zanesville. **Rank:** 202.

Circulation © 2001 Nielsen. Coverage based on Nielsen study.

Grand Total	Cable TV Households	Non-cable TV Households	Total TV Households
Estimated Station Totals*	150,520	24,850	175,370
Average Weekly Circulation (2001)	52,128	7,289	59,417
Average Daily Circulation (2001)			28,538
Station DMA Total	Cable TV Households	Non-cable TV Households	Total TV Households
Estimated Station Totals*	24,410	7,930	32,340
Average Weekly Circulation (2001)	19,967	3,925	23,893
Average Daily Circulation (2001)			14,747
Other DMA Total	Cable TV Households	Non-cable TV Households	Total TV Households
Estimated Station Totals*	126,110	16,920	143,030
Average Weekly Circulation (2001)	32,160	3,364	35,524
Average Daily Circulation (2001)			13,791

*Estimated station totals are sums of the Nielsen TV and Cable TV household estimates for each county in which the station registers viewing of more than 5% as per the Nielsen Survey Methods.

Ohio—Springfield

WBDT
Ch. 26

Network Service: WBN.

Licensee: ACME Television Holdings LLC, 10829 Olive Blvd., Suite 202, St. Louis, MO 63141.

Studio: 2589 Corporate Place, Miamisburg, OH 45342.

Phone: 937-323-0026. **Fax:** 937-323-1912.

Technical Facilities: Channel No. 26 (542-548 MHz). Authorized power: 5000-kw max. visual. Antenna: 1145-ft. above av. terrain, 1119-ft. above ground, 2014-ft. above sea level.

Latitude 39° 43' 28"
Longitude 84° 15' 18"

Transmitter: 2675 Dayton Rd., 0.15-mi. W of Springfield city limits.

Digital Facilities: Channel No. 18 (494-500 MHz). Power: 35-kw max. visual. Antenna: 954-ft. above av. terrain, 927-ft. above ground.

Latitude 39° 43' 28"
Longitude 84° 15' 18"

FCC Digital File Number: BPCDT-990813LF (pending).

Note: Latitude and longitude coordinates shown are based on the North American Datum of 1927 (NAD 27) as currently required by the Mass Media Bureau of the FCC.

Satellite Earth Stations: Harris, 10-meter C-band; Scientific-Atlanta, 6-meter Ku-band; Drake receivers.

News Service: AP.

Ownership: ACME Communications Inc. (Group Owner).

Began Operation: September 21, 1980. Sale to present owner by Paxson Communications Corp. approved by FCC June 14, 1999. ACME Communications Inc. went public September 30, 1999. Sale to Paxson Communications Corp. by Christian Network approved by FCC June 25, 1996. Sale to Christian Network by VideoMall Communications Inc. approved by FCC August 7, 1995. Sale to VideoMall Communications Inc. by Miami Valley Christian TV Inc. approved by FCC January 15, 1991.

Represented (legal): Miller & Fields.

Represented (engineering): R. L. Purcell.

Personnel:

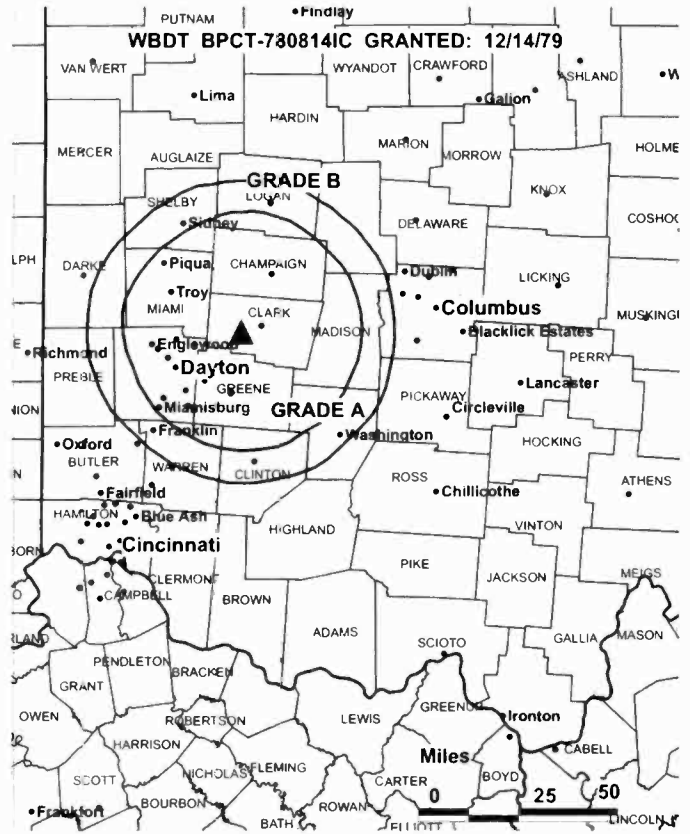
Dale Remy, General Manager.

John Vodenik, Chief Engineer.

Josephine Hill, Public Affairs.

Liz Eurenus, Traffic Manager.

Rates: On request.



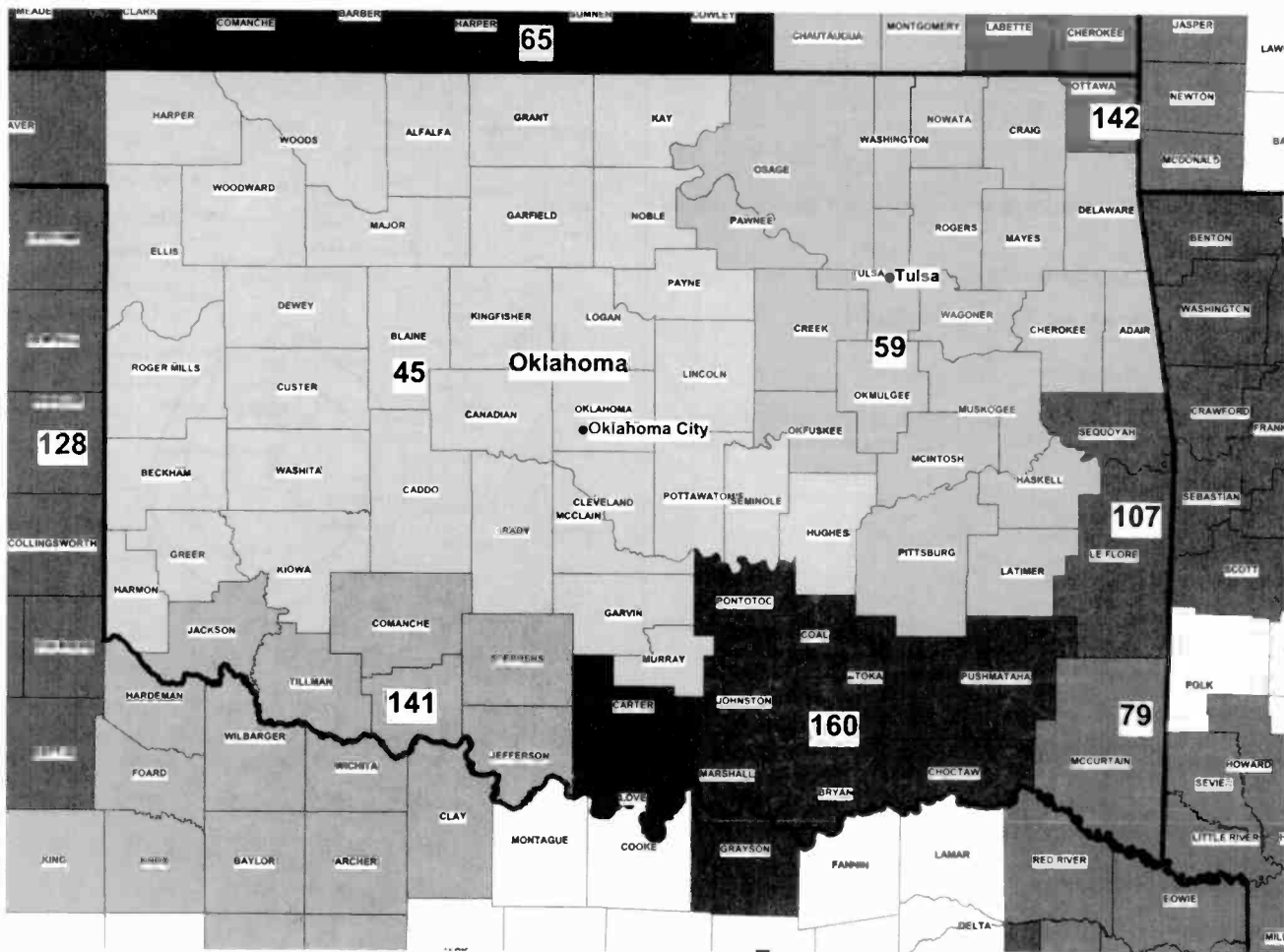
© 2002 Warren Communications News

City of License: Springfield. **Station DMA:** Dayton. **Rank:** 60.

Circulation © 2001 Nielsen. Coverage based on Nielsen study.

Grand Total	Cable TV Households	Non-cable TV Households	Total TV Households
Estimated Station Totals*	344,260	140,230	484,490
Average Weekly Circulation (2001)	86,030	37,553	123,583
Average Daily Circulation (2001)			42,684
Station DMA Total	Cable TV Households	Non-cable TV Households	Total TV Households
Estimated Station Totals*	326,320	129,340	455,660
Average Weekly Circulation (2001)	84,024	36,555	120,579
Average Daily Circulation (2001)			42,231
Other DMA Total	Cable TV Households	Non-cable TV Households	Total TV Households
Estimated Station Totals*	17,940	10,890	28,830
Average Weekly Circulation (2001)	2,006	997	3,004
Average Daily Circulation (2001)			453

*Estimated station totals are sums of the Nielsen TV and Cable TV household estimates for each county in which the station registers viewing of more than 5% as per the Nielsen Survey Methods.



© 2002 Warren Communications News

MARKET	NIELSEN DMA TV HOUSEHOLDS	RANK	MARKET AREA COMMERCIAL STATIONS
Oklahoma City, OK	632,760	45	KAUT-TV (43), KFOR-TV (4), KOCP (34), KOCO-TV (5), KOKH-TV (25), KOPX (62), KQOK (30), KSBI (52), KTBO-TV (14), KWTW (9)
Tulsa, OK	502,500	59	KDOR (17), KGEB (53), KJRH (2), KOKI-TV (23), KOTV (6), KTFO (41), KTPX (44), KTUL (8), KWBT (19), KWHB (47)
Shreveport, LA	372,490	79	KMSS-TV (33), KPXJ (21), KSHV (45), KSLA-TV (12), KTAL-TV (6), KTBS-TV (3)
Fort Smith, AR	250,270	107	KFAA (51), KFMS-TV (5), KHBS (40), KHOG-TV (29), KPOM-TV (24), KSBN-TV (57)
Wichita Falls, TX-Lawton, OK	158,050	141	KAUZ-TV (6), KFDX-TV (3), KJTL (18), KSWO-TV (7)
Joplin, MO-Pittsburg, KS	155,730	142	KDAM-TV (7), KODE-TV (12), KSNF (16)
Sherman, TX-Ada, OK	119,410	160	KTEN (10), KXII (12)

State Cross Reference List

Communities that receive programs of stations that are located elsewhere.

KXII, Ardmore	See Sherman, TX
KAUZ-TV & KFDX-TV, Lawton	See Wichita Falls, TX
KQOK, Oklahoma City	See Shawnee, OK
KDOR, Tulsa	See Bartlesville, OK
KTPX, Tulsa	See Okmulgee, OK
KWBT, Tulsa	See Muskogee, OK

Oklahoma Analog Station Totals as of December 1, 2001

	VHF	UHF	TOTAL
Commercial Television	8	14	22
Educational Television	4	1	5
	12	15	27

Ohio—Steubenville-Wheeling, West Virginia

WTOV-TV Ch. 9

Network Service: NBC.

Licensee: WTOV-TV Holdings Inc., 3773 Howard Hughes Pkwy., Suite 300N, Las Vegas, NV 89109.

Studio: 558 Burr Ave., Mingo Junction, OH 43935.

Sales Office: Riley Bldg., 6th Floor, 14th & Chapline Sts., Wheeling, WV 26003.

Mailing Address: Box 9999, Steubenville, OH 43952-6799.

Phones: 740-282-9999 (Steubenville); 304-233-6933 (Wheeling). **Fax:** 740-282-0439.

E-mail: www.wtov.com

Technical Facilities: Channel No. 9 (186-192 MHz). Authorized power: 316-kw visual, 31.6-kw aural. Antenna: 950-ft. above av. terrain, 884-ft. above ground, 1992-ft. above sea level.

Latitude 40° 20' 33"
Longitude 80° 37' 13"

Holds CP for change to 879-ft. above av. terrain, 748-ft. above ground, 2018-ft. above sea level; lat. 40° 19' 03", long. 80° 24' 07", transmitter to Cross Creek Hill, 1.9-mi. SW of Atlasburg, Cross Creek Twp. BPCT-960111KJ.

Transmitter: 9 Red Donley Plaza.

Digital Facilities: Channel No. 57 (728-734 MHz). Power: 210-kw max. visual. Antenna: 823-ft. above av. terrain, 689-ft. above ground.

Latitude 40° 19' 06"
Longitude 80° 24' 07"

FCC Digital File Number: BPCDT-19991029ABP. Granted: June 2, 2000.

Note: Latitude and longitude coordinates shown are based on the North American Datum of 1927 (NAD 27) as currently required by the Mass Media Bureau of the FCC.

Multichannel TV Sound: Stereo only.

Satellite Earth Stations: Harris, 3.5-meter Ku-band; Paraclipse, 5-meter C-band; Prodelin, 3.5-meter C-band; Andrew, Paraclipse receivers.

News Services: AP, CNN Newsource, NBC News Channel.

Ownership: Cox Enterprises Inc. (Group Owner).

Began Operation: December 10, 1953. Transfer of stations from WSTV Inc. and WPIT Inc. to United Printers & Publishers, later Rust Craft Greeting Cards Inc., approved by FCC November 8, 1961 (Television Digest, Vol. 17:30, 33; 2:14). Sale to Ziff Corp. by Rust Craft approved by FCC May 10, 1978 (Vol. 17:26, 27, 36; 18:20, 41). Sale to Television Station Partners (I. Martin Pompadur, et al.) by Ziff Corp. approved by FCC January 18, 1983 (Vol. 22:30). Sale to Smith Broadcasting by Television Station Partners approved by FCC September 29, 1995 (Vol. 35:17, 41). Sale to Smith Acquisition Co. approved by FCC December 13, 1996. Sale to present owner by Smith Acquisition Co. approved by FCC September 22, 2000 (Vol. 40:29).

Represented (sales): TeleRep Inc.

Represented (legal): Hogan & Hartson LLP.

Personnel:

Jim Kenedy, Chief Executive Officer.

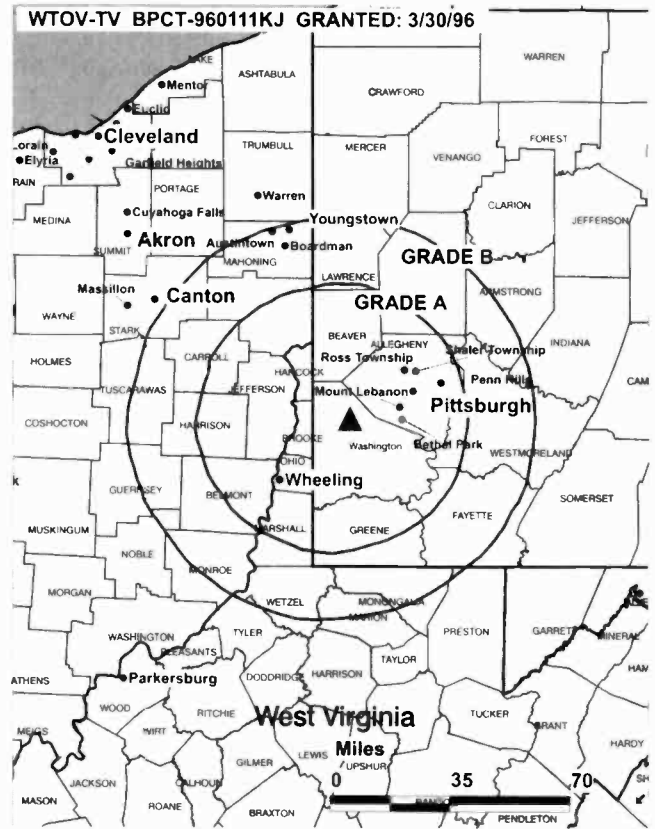
Tim McCoy, President & Station Manager.

Cedric Thomas, Operations Manager.

Denise Dehnart, Assistant Operations Manager.

Vern Schofield, General Sales Manager.

Tom Plera, Local Sales Manager.



© 2002 Warren Communications News

Gary Bogart, National Sales Manager.

Pam Dennis, News Director.

Mary Sue Gallabrese, Human Resources Administrator.

Len Smith, Chief Engineer.

Don Fogle, Assistant Chief Engineer.

Sherry Hansen, Promotion & Marketing Director.

Michael Cunningham, Business Manager.

Highest 30 Sec. Rate: \$2000.

City of License: Steubenville. **Station DMA:** Wheeling-Steubenville. **Rank:** 150.

Circulation © 2001 Nielsen. Coverage based on Nielsen study.

Grand Total	Cable TV Households	Non-cable TV Households	Total TV Households
Estimated Station Totals*	304,260	129,520	433,780
Average Weekly Circulation (2001)	125,271	35,193	160,464
Average Daily Circulation (2001)			91,367
Station DMA Total	Cable TV Households	Non-cable TV Households	Total TV Households
Estimated Station Totals*	108,320	31,480	139,800
Average Weekly Circulation (2001)	90,818	17,664	108,482
Average Daily Circulation (2001)			70,052
Other DMA Total	Cable TV Households	Non-cable TV Households	Total TV Households
Estimated Station Totals*	195,940	98,040	293,980
Average Weekly Circulation (2001)	34,453	17,529	51,982
Average Daily Circulation (2001)			21,315

*Estimated station totals are sums of the Nielsen TV and Cable TV household estimates for each county in which the station registers viewing of more than 5% as per the Nielsen Survey Methods.

Oklahoma—Ada-Sherman, Texas

KTEN
Ch. 10

Network Service: NBC.

Licensee: Lockwood Broadcasting Inc., Box 549, Hampton, VA 23669.

Studios: 124 E. Main, Ada, OK 74820; 101 E. Main, Denison, TX 75021; 1214 Merrick Dr., Ardmore, OK 73401.

Mailing Address: Box 1068, Denison, TX 75021.

Phones: 580-436-5836 (Ada); 903-465-5836 (Denison). **Fax:** 580-332-1619 (Ada); 903-465-5859 (Denison).

E-mail: contact10@kten.com

Web Site: <http://www.kten.com>

Technical Facilities: Channel No. 10 (192-198 MHz). Authorized power: 316-kw visual, 31.6-kw aural. Antenna: 1460-ft. above av. terrain, 1458-ft. above ground, 2338-ft. above sea level.

Latitude 34° 21' 34"
Longitude 96° 33' 34"

Transmitter: 6-mi., 225° SSW, near Bromide.

Digital Facilities: Channel No. 26 (542-548 MHz). Power: 1000-kw max. visual. Antenna: 1398-ft. above av. terrain, 1325-ft. above ground.

Latitude 34° 21' 34"
Longitude 96° 33' 34"

FCC Digital File Number: BPCDT-19991007AAW. Granted: August 3, 2001.

Note: Latitude and longitude coordinates shown are based on the North American Datum of 1927 (NAD 27) as currently required by the Mass Media Bureau of the FCC.

Satellite Earth Station: Prodelin, 5-meter; Prodelin receivers.

News Services: AP, NBC News Channel.

Ownership: Lockwood Broadcasting Inc. (Group Owner).

Began Operation: April 28, 1954. Sale to present owner by KTEN Television LP approved by FCC May 29, 1998. Sale to KTEN Television LP approved by FCC July 20, 1994. Assignment of license to Trustee granted by FCC Feb. 8, 1993. Transfer of control to Eastern Oklahoma Television Co. Inc. approved by FCC Nov. 16, 1988. Sale to TV 10, et al., by Bill Hoover, et al., approved by FCC Jan. 25, 1985.

Represented (sales): Continental Television Sales.

Personnel:

Otis Pickett, General Manager.

Asa Jessee, Station Manager.

Keith Smith, General Sales Manager.

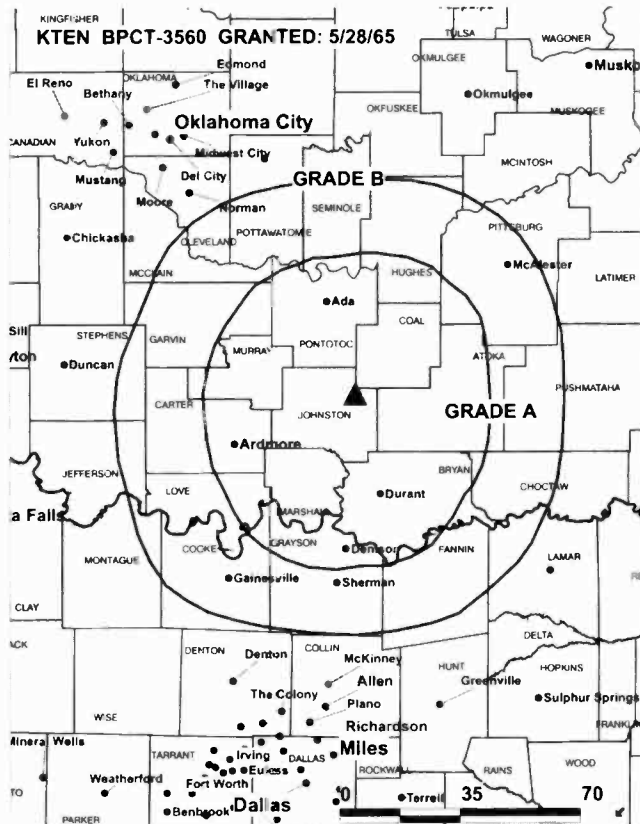
Kevin Marks, Regional Sales Manager.

Ken Connaughton, News Director.

Karen Lewis, Business Manager.

David Hebert, Chief Engineer.

Keith Folz, Program Director.



© 2002 Warren Communications News

Danny Woodruff, Promotion Director.

Eric Kidwell, Marketing Director.

Pam Lawson, Development Director.

Jude Harrington, Production Manager.

Highest 30 Sec. Rate: \$350.

City of License: Ada. **Station DMA:** Sherman-Ada. **Rank:** 160.

Circulation © 2001 Nielsen. Coverage based on Nielsen study.

Grand Total	Cable	Non-cable	Total
	TV Households	TV Households	TV Households
Estimated Station Totals*	116,980	71,800	188,780
Average Weekly Circulation (2001)	47,707	26,191	73,898
Average Daily Circulation (2001)			32,244
Station DMA Total	Cable	Non-cable	Total
	TV Households	TV Households	TV Households
Estimated Station Totals*	66,700	47,630	114,330
Average Weekly Circulation (2001)	29,245	21,212	50,457
Average Daily Circulation (2001)			23,590
Other DMA Total	Cable	Non-cable	Total
	TV Households	TV Households	TV Households
Estimated Station Totals*	50,280	24,170	74,450
Average Weekly Circulation (2001)	18,462	4,979	23,441
Average Daily Circulation (2001)			8,654

*Estimated station totals are sums of the Nielsen TV and Cable TV household estimates for each county in which the station registers viewing of more than 5% as per the Nielsen Survey Methods.

Ohio—Toledo

WLMB Ch. 40

Network Service: Independent.

Licensee: Dominion Broadcasting Inc., 26693 Eckel Rd., Box 908, Perrysburg, OH 43552.

Studio: Box 908, 26693 Eckel Rd., Perrysburg, OH 43552.

Phone: 419-874-8862. **Fax:** 419-874-8867.

E-mail: wlbm@glasscity.net

Technical Facilities: Channel No. 40 (626-632 MHz). Authorized power: 4747-kw max. visual. Antenna: 571-ft. above av. terrain, 571-ft. above ground, 1309-ft. above sea level.

Latitude 41° 44' 41"
Longitude 84° 01' 06"

Holds CP for change to 4188-kw max. visual. BMPCT-950526KE.

Transmitter: 0.14-mi. N of Arnold Hwy. & E. Mulberry intersection.

Digital Facilities: Channel No. 5 (76-82 MHz). Power: 1-kw visual. Antenna: 508-ft. above av. terrain, 510-ft. above ground.

Latitude 41° 44' 41"
Longitude 84° 01' 06"

FCC Digital File Number: BPCDT-19991027ADB (pending).

Note: Latitude and longitude coordinates shown are based on the North American Datum of 1927 (NAD 27) as currently required by the Mass Media Bureau of the FCC.

Ownership: Dominion Broadcasting Inc.

Began Operation: October 19, 1998.

Represented (legal): Wiley, Rein & Fielding.

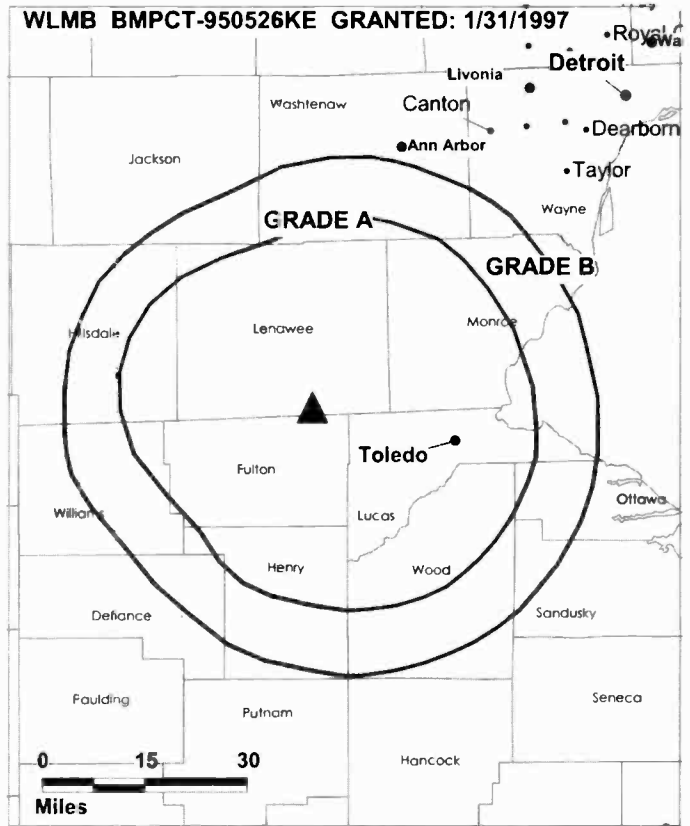
Represented (engineering): du Treil, Lundin & Rackley Inc.

Personnel:

Jamey R. Schmitz, General Manager.

Highest 30 Sec. Rate: \$1200.

City of License: Toledo. **Station DMA:** Toledo. **Rank:** 68.



© 2002 Warren Communications News

Circulation © 2001 Nielsen. Coverage based on Nielsen study.

Grand Total	Cable TV Households	Non-cable TV Households	Total TV Households
Estimated Station Totals*	211,370	85,430	296,800
Average Weekly Circulation (2001)	13,695	7,875	21,570
Average Daily Circulation (2001)			5,821
Station DMA Total	Cable TV Households	Non-cable TV Households	Total TV Households
Estimated Station Totals*	211,370	71,450	282,820
Average Weekly Circulation (2001)	13,695	6,971	20,666
Average Daily Circulation (2001)			5,681
Other DMA Total	Cable TV Households	Non-cable TV Households	Total TV Households
Estimated Station Totals*	0	13,980	13,980
Average Weekly Circulation (2001)	0	904	904
Average Daily Circulation (2001)			140

*Estimated station totals are sums of the Nielsen TV and Cable TV household estimates for each county in which the station registers viewing of more than 5% as per the Nielsen Survey Methods.

Oklahoma—Bartlesville

KDOR
Ch. 17

Network Service: TBN.

Licensee: Trinity Broadcasting Network Inc., 2442 Michelle Dr., Tustin, CA 92780.

Studio: 2120 N. Yellowwood, Broken Arrow, OK 74012.

Phone: 918-250-0777. **Fax:** 918-461-8817.

E-mail: kdor@xc.org

Technical Facilities: Channel No. 17 (488-494 MHz). Authorized power: 3981-kw max. visual, 398-kw max. aural. Antenna: 1036-ft. above av. terrain, 1056-ft. above ground, 1716-ft. above sea level.

Latitude 36° 30' 59"
Longitude 95° 46' 10"

Transmitter: 4.2-mi. WSW of Talala.

Digital Facilities: Channel No. 15 (476-482 MHz). Power: 200-kw max. visual. Antenna: 971-ft. above av. terrain, 991-ft. above ground.

Latitude 36° 30' 59"
Longitude 95° 46' 11"

FCC Digital File Number: BPCDT-19991013ABN. Granted: March 7, 2001.

Note: Latitude and longitude coordinates shown are based on the North American Datum of 1927 (NAD 27) as currently required by the Mass Media Bureau of the FCC.

Satellite Earth Station: Vertex, 6.1-meter C-band; Microdyne receivers.

Ownership: Trinity Broadcasting Network Inc. (Group Owner).

Began Operation: January 10, 1987. Sale to present owner by All American TV Inc. approved by FCC May 8, 2000.

Personnel:

Mike Harris, General Manager.

Jim Bowles, Chief Engineer.

Craig Nelson, Production Director.

Rates: On request.

City of License: Bartlesville. **Station DMA:** Tulsa. **Rank:** 59.



Circulation © 2001 Nielsen. Coverage based on Nielsen study.

Grand Total	Cable TV Households	Non-cable TV Households	Total TV Households
Estimated Station Totals*	64,050	58,400	122,450
Average Weekly Circulation (2001)	7,961	4,303	12,264
Average Daily Circulation (2001)			3,150
Station DMA Total	Cable TV Households	Non-cable TV Households	Total TV Households
Estimated Station Totals*	64,050	58,400	122,450
Average Weekly Circulation (2001)	7,961	4,303	12,264
Average Daily Circulation (2001)			3,150

*Estimated station totals are sums of the Nielsen TV and Cable TV household estimates for each county in which the station registers viewing of more than 5% as per the Nielsen Survey Methods.

Ohio—Toledo

WNWO-TV Ch. 24

Network Service: NBC.

Licensee: Raycom Media Inc., 201 Monroe St., RSA Tower, Suite 710, Montgomery, AL 36104.

Studio: 300 S. Byrne Rd., Toledo, OH 43615.

Phone: 419-535-0024. **Fax:** 419-535-0202.

E-mail: gm@nbc24.com; webmaster@nbc24.com

Web Site: http://www.nbc24.com

Technical Facilities: Channel No. 24 (530-536 MHz). Authorized power: 4370-kw max. & 1410-kw horizontal visual, 437-kw max. & 141-kw horizontal aural. Antenna: 1390-ft. above av. terrain, 1437-ft. above ground, 2016-ft. above sea level.

Latitude 41° 40' 03"
Longitude 83° 21' 22"

Transmitter: 833 N. Cousino Rd. at Arquette Rd., Oregon.

Digital Facilities: Channel No. 49 (680-686 MHz). Power: 302.3-kw max. visual. Antenna: 1334-ft. above av. terrain, 1345-ft. above ground, 1924-ft. above sea level.

Latitude 41° 40' 03"
Longitude 83° 21' 22"

Transmitter: 833 N. Cousino Rd. at Arquette Rd., 5.8-mi. E of Toledo.

FCC Digital File Number: BPCDT-971119KG. Granted: May 27, 1998.

Note: Latitude and longitude coordinates shown are based on the North American Datum of 1927 (NAD 27) as currently required by the Mass Media Bureau of the FCC.

Multichannel TV Sound: Stereo only.

Satellite Earth Stations: ADM, 6.1-meter C-band; Andrew, 4.5-meter C-band; Andrew, 7.3-meter C-band; Avantek, Scientific-Atlanta receivers.

News Service: AP.

Ownership: Raycom Media Inc. (Group Owner).

Began Operation: May 3, 1966. Sale to Toledo Television Investors LP by The First National Bank of Boston, which took control from D. H. Overmyer Telecasting Co. Inc., approved by FCC January 31, 1986 (*Television Digest*, Vol. 25:24). Sale to Malrite Communications Group Inc. by Toledo Television Investors LP approved by FCC August 12, 1996 (Vol. 36:15). Sale to present owner from Malrite Communications Group Inc. approved by FCC August 13, 1998 (Vol. 38:15).

Represented (sales): Petry Television Inc.

Represented (legal): Shaw Pittman.

Personnel:

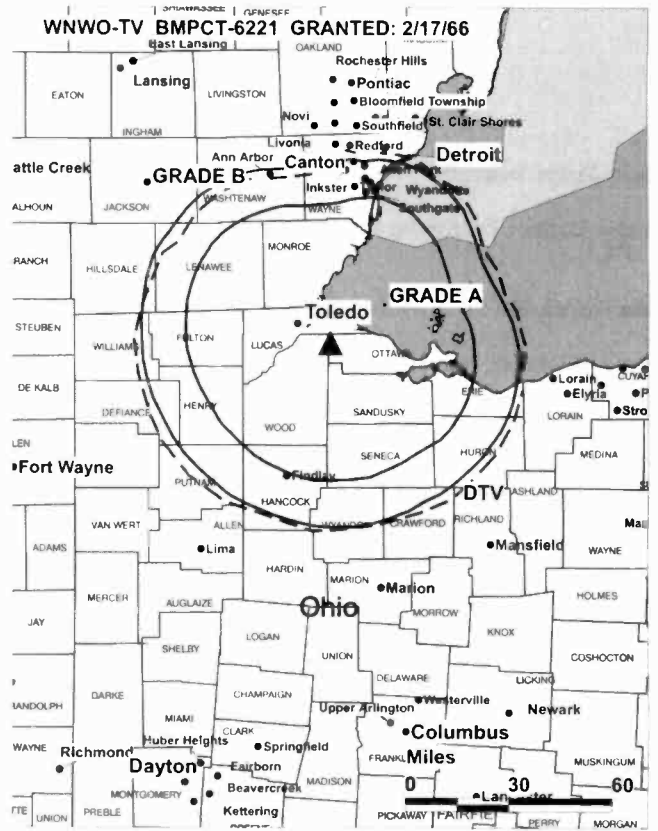
Virgil Dominic, General Manager.

Stephen Daniloff, General Sales Manager.

Emily Mihalik, National Sales Manager.

Grant Zalba, News Director.

Sandy Powder, Program Director.



© 2002 Warren Communications News

Carol Miller, Promotion Director.

Michael Przybylski, Business Manager.

Harold W. Thompson, Chief Engineer.

Nancy Pratt, Traffic Manager.

Rates: On request.

City of License: Toledo. **Station DMA:** Toledo. **Rank:** 68.

Circulation © 2001 Nielsen. Coverage based on Nielsen study.

Grand Total	Cable TV Households	Non-cable TV Households	Total TV Households
Estimated Station Totals*	405,960	222,940	628,900
Average Weekly Circulation (2001)	231,304	102,969	334,273
Average Daily Circulation (2001)			153,356
Station DMA Total	Cable TV Households	Non-cable TV Households	Total TV Households
Estimated Station Totals*	285,530	128,380	413,910
Average Weekly Circulation (2001)	200,872	84,317	285,189
Average Daily Circulation (2001)			135,968
Other DMA Total	Cable TV Households	Non-cable TV Households	Total TV Households
Estimated Station Totals*	120,430	94,560	214,990
Average Weekly Circulation (2001)	30,432	18,652	49,084
Average Daily Circulation (2001)			17,388

*Estimated station totals are sums of the Nielsen TV and Cable TV household estimates for each county in which the station registers viewing of more than 5% as per the Nielsen Survey Methods.

Oklahoma—Lawton-Wichita Falls, Texas

KSWO-TV Ch. 7

Network Service: ABC.

Licensee: KSWO TV Co. Inc., Box 708, Lawton, OK 73502.

Studio: E. Hwy. 7, Lawton, OK 73501.

Mailing Address: Box 708, Lawton, OK 73502.

Phone: 405-355-7000. **Fax:** 405-357-3811.

Web Site: <http://www.kswo.com>

Technical Facilities: Channel No. 7 (174-180 MHz). Authorized power: 316-kw visual, 63.1-kw aural. Antenna: 1050-ft. above av. terrain, 1059-ft. above ground, 2199-ft. above sea level.

Latitude 34° 12' 55"
Longitude 98° 43' 13"

Transmitter: Grandfield, OK, near Wichita Falls, TX.

Digital Facilities: Channel No. 22 (518-524 MHz). Power: 1000-kw max. visual. Antenna: 985-ft. above av. terrain, 920-ft. above ground.

Latitude 34° 12' 55"
Longitude 98° 43' 13"

FCC Digital File Number: BPCDT-19991029AHI. Granted: April 9, 2001.

Note: Latitude and longitude coordinates shown are based on the North American Datum of 1927 (NAD 27) as currently required by the Mass Media Bureau of the FCC.

Multichannel TV Sound: Stereo only.

Satellite Earth Stations: Andrew, 4.5-meter C-band; Andrew, 7.5-meter C-band; RCA, 4-meter.

Ownership: Drewry Communications (Group Owner).

Began Operation: March 8, 1953.

Represented (sales): Petry Television Inc.

Represented (legal): Shaw Pittman.

Personnel:

R. H. Drewry, President.

Larry Patton, Vice President & General Manager.

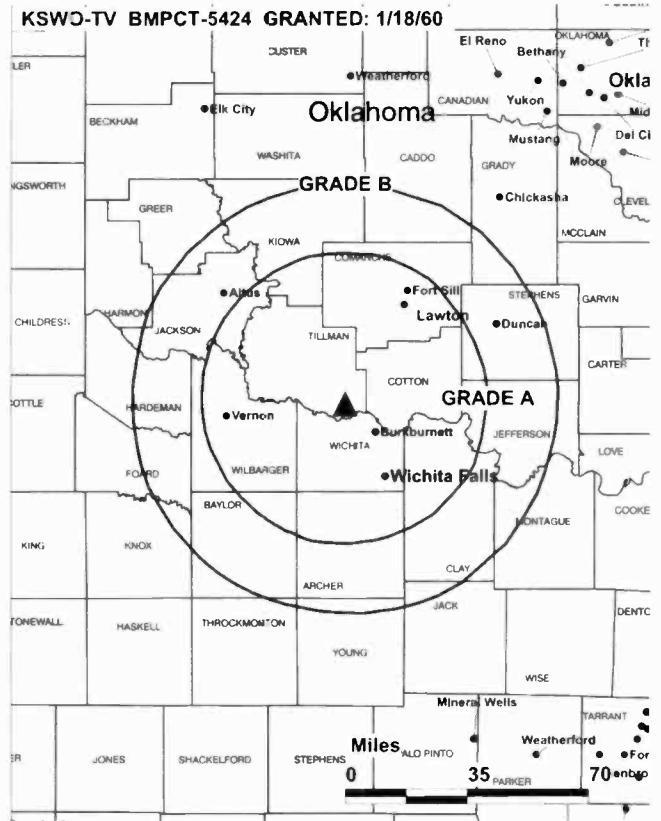
Jerry Pursley, General Sales Manager.

Cindy Coleman, National Sales Manager.

Mike Taylor, Operations Director.

Jan Stratton, News Director.

Joe Borhink, Chief Engineer.



© 2002 Warren Communications News

Todd Young, Marketing Director.

Highest 30 Sec. Rate: \$450.

City of License: Lawton. **Station DMA:** Wichita Falls & Lawton. **Rank:** 141.

Circulation © 2001 Nielsen. Coverage based on Nielsen study.

Grand Total	Cable TV Households	Non-cable TV Households	Total TV Households
Estimated Station Totals*	107,690	53,420	161,110
Average Weekly Circulation (2001)	77,852	30,826	108,678
Average Daily Circulation (2001)			59,475
Station DMA Total	Cable TV Households	Non-cable TV Households	Total TV Households
Estimated Station Totals*	97,000	46,990	143,990
Average Weekly Circulation (2001)	74,408	28,602	103,010
Average Daily Circulation (2001)			55,598
Other DMA Total	Cable TV Households	Non-cable TV Households	Total TV Households
Estimated Station Totals*	10,690	6,430	17,120
Average Weekly Circulation (2001)	3,444	2,224	5,668
Average Daily Circulation (2001)			3,877

*Estimated station totals are sums of the Nielsen TV and Cable TV household estimates for each county in which the station registers viewing of more than 5% as per the Nielsen Survey Methods.

Ohio—Toledo

WTOL-TV Ch. 11

Network Service: CBS.

Licensee: Cosmos Broadcasting Corp., Box 1111, Toledo, OH 43695-1111.

Studio: 730 N. Summit St., Toledo, OH 43604-1808.

Phone: 419-248-1111. **Fax:** 419-248-1177.

E-mail: toledo11@aol.com

Web Site: <http://www.wtol.com>

Technical Facilities: Channel No. 11 (198-204 MHz). Authorized power: 316-kw visual, 38-kw aural. Antenna: 1000-ft. above av. terrain, 1046-ft. above ground, 1625-ft. above sea level.

Latitude 41° 40' 22"
Longitude 83° 22' 47"

Transmitter: 7020 Cedar Point Rd., near Norden Rd., Oregon.

Digital Facilities: Channel No. 17 (488-494 MHz). Power: 1000-kw max. visual. Antenna: 866-ft. above av. terrain, 869-ft. above ground.

Latitude 41° 40' 22"
Longitude 83° 22' 47"

FCC Digital File Number: BPCDT-19991101AHQ (pending).

Note: Latitude and longitude coordinates shown are based on the North American Datum of 1927 (NAD 27) as currently required by the Mass Media Bureau of the FCC.

Multichannel TV Sound: Stereo only.

Satellite Earth Stations: Scientific-Atlanta, 4.6-meter C-band; Scientific-Atlanta, 4.6-meter Ku-band; Scientific-Atlanta, 7-meter C-band; Scientific-Atlanta receivers.

News Services: AP, CBS Newspath, CNN Newsource.

Ownership: Cosmos Broadcasting Corp. (Group Owner).

Began Operation: December 5, 1958. Sale to present owner by Frazier Reams and associates approved by FCC March 10, 1965 (*Television Digest*, Vol. 4:46; 5:11).

Represented (sales): Harrington, Righter & Parsons Inc.

Represented (legal): Dow, Lohnes & Albertson PLLC.

Represented (engineering): Lohnes & Culver.

Personnel:

Melbourne Stebbins, Vice President & General Manager.

Steve Israel, Operations Manager.

Bob Chirdon, General Sales Manager.

Nancy Bright, National Sales Manager.

C. J. Beutein, News Director.

Gary Albers, Promotion Director.

Quentin Kenney, Business Manager.



© 2002 Warren Communications News

William Stewart, Production Manager.

Eric Bergman, Chief Engineer.

Highest 30 Sec. Rate: \$1200.

City of License: Toledo. **Station DMA:** Toledo. **Rank:** 68.

Circulation © 2001 Nielsen. Coverage based on Nielsen study.

Grand Total	Cable TV Households	Non-cable TV Households	Total TV Households
Estimated Station Totals*	388,880	221,950	610,830
Average Weekly Circulation (2001)	271,805	123,465	395,270
Average Daily Circulation (2001)			221,372
Station DMA Total	Cable TV Households	Non-cable TV Households	Total TV Households
Estimated Station Totals*	285,530	128,380	413,910
Average Weekly Circulation (2001)	221,106	94,783	315,889
Average Daily Circulation (2001)			186,552
Other DMA Total	Cable TV Households	Non-cable TV Households	Total TV Households
Estimated Station Totals*	103,350	93,570	196,920
Average Weekly Circulation (2001)	50,699	28,682	79,381
Average Daily Circulation (2001)			34,820

*Estimated station totals are sums of the Nielsen TV and Cable TV household estimates for each county in which the station registers viewing of more than 5% as per the Nielsen Survey Methods.

Oklahoma—Muskogee

KWBT Ch. 19

Network Service: WBN.

Grantee: Tulsa Channel 19 LLC, 1703 W. Doe Run Rd., Box 1010, Unionville, PA 19375.

Studio: 6910 E. 14th St., Tulsa, OK 74112.

Phone: 918-270-1919. **Fax:** 918-280-0019.

Web Site: <http://www.wb19.com>

Technical Facilities: Channel No. 19 (500-506 MHz). Authorized power: 5000-kw max. visual. Antenna: 824-ft. above av. terrain, 738-ft. above ground, 1509-ft. above sea level.

Latitude 35° 45' 08"
Longitude 95° 48' 15"

Transmitter: Approx. 2-mi. ENE of Bald Hill.

FCC Proposed Digital Channel Number: Ch. 19.

Note: Latitude and longitude coordinates shown are based on the North American Datum of 1927 (NAD 27) as currently required by the Mass Media Bureau of the FCC.

Ownership: Tulsa Communications LLC.

Began Operation: September 12, 1999. FCC approved transaction June 1, 1999 in which Tulsa Communications increased its ownership to 100%. Transfer of control from KM Communications Inc. (Myoung Hwa Bae), Northwest Television Inc. & Todd P. Robinson to Tulsa Communications LLC approved by FCC October 13, 1998.

Represented (sales): Petry Television Inc.

Represented (legal): Witherspoon, Davenport, Kelley, Toole; Shaw Pittman.

Personnel:

Rod Bacon, General Manager.

Terry Conway, General Sales Manager.

Stacy Sercus, Local Sales Manager.

Carol Jones, National Sales Manager.

Brad A. Davis, Chief Engineer.

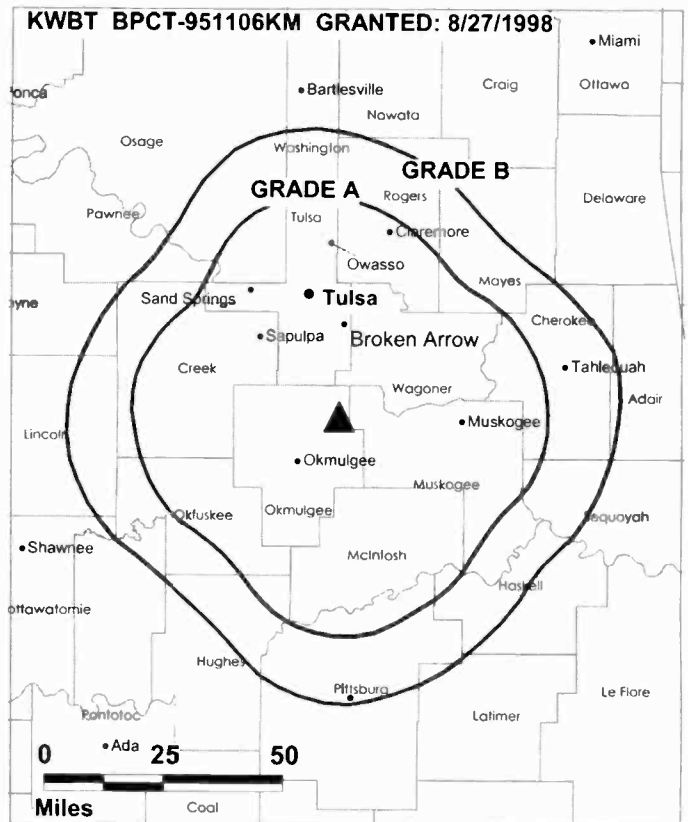
Leslie Davis, Business Manager.

Nikki Macario, Program Director.

Jillian Schillaci, Marketing Director.

Charley Paige, Promotion Director.

Chris Humphrey, Production Manager.



© 2002 Warren Communications News

Phillip Sutterfield, Account Executive.

City of License: Muskogee. **Station DMA:** Tulsa. **Rank:** 59.

Circulation © 2001 Nielsen. Coverage based on Nielsen study.

Grand Total	Cable TV Households	Non-cable TV Households	Total TV Households
Estimated Station Totals*	274,340	186,950	461,290
Average Weekly Circulation (2001)	66,125	39,593	105,718
Average Daily Circulation (2001)			36,122
Station DMA Total	Cable TV Households	Non-cable TV Households	Total TV Households
Estimated Station Totals*	274,340	175,570	449,910
Average Weekly Circulation (2001)	66,125	38,667	104,792
Average Daily Circulation (2001)			35,924
Other DMA Total	Cable TV Households	Non-cable TV Households	Total TV Households
Estimated Station Totals*	0	11,380	11,380
Average Weekly Circulation (2001)	0	926	926
Average Daily Circulation (2001)			198

*Estimated station totals are sums of the Nielsen TV and Cable TV household estimates for each county in which the station registers viewing of more than 5% as per the Nielsen Survey Methods.

Ohio—Toledo

WTVG Ch. 13

Network Service: ABC.

Licensee: The Walt Disney Co., 500 S. Buena Vista St., Burbank, CA 91521.

Studio: 4247 Dorr St., Toledo, OH 43607.

Phone: 419-531-1313. **Fax:** 419-531-1399.

Web Site: <http://www.13abc.com>

Technical Facilities: Channel No. 13 (210-216 MHz). Authorized power: 316-kw visual, 18.2-kw aural. Antenna: Directional, 1000-ft. above av. terrain, 1049-ft. above ground, 1629-ft. above sea level.

Latitude 41° 41' 00"
Longitude 83° 24' 49"

Requests CP for change to 1002-ft. above av. terrain, 1012-ft. above ground. BPC2-20010406AAM.

Transmitter: 1701 N. Stadium Rd., Oregon, OH, 7-mi. NNE of Toledo.

Digital Facilities: Channel No. 19 (500-506 MHz). Power: 397-kw max. visual. Antenna: 768-ft. above av. terrain, 778-ft. above ground.

Latitude 41° 41' 00"
Longitude 83° 24' 49"

FCC Digital File Number: BPCDT-19991101ACL (pending).

Note: Latitude and longitude coordinates shown are based on the North American Datum of 1927 (NAD 27) as currently required by the Mass Media Bureau of the FCC.

Multichannel TV Sound: Stereo only.

Satellite Earth Stations: Harris, 3-meter; Harris, 6.8-meter; Scientific-Atlanta, 4.6-meter; Scientific-Atlanta, 5-meter; Scientific-Atlanta, 7-meter; Harris, Microwave Assoc., Scientific-Atlanta receivers.

News Services: AP, CNN Newsource.

Ownership: Disney Enterprises Inc. (Group Owner).

Began Operation: July 21, 1948. Sold to WTVG Inc. by KKR in 1987 (*Television Digest*, Vol. 27:44). Transfer of control to Media/Communications Partners LP approved by FCC December 3, 1991. Sale to Capital Cities/ABC Inc. approved by FCC July 14, 1995 (Vol. 34:41). Sale to present owner by Capital Cities/ABC Inc. approved by FCC February 8, 1996.

Represented (sales): ABC-TV Network Sales.

Represented (legal): Latham & Watkins.

Represented (engineering): Denny & Associates PC.

Personnel:

David L. Zamichow, President & General Manager.

Barbara Vaughn, Vice President & Chief Financial Officer.

Brad Moses, Operations Manager.

William Webb, General Sales Manager.



© 2002 Warren Communications News

Tami Rost, Program Manager.

Ernestine Weathers, Community Affairs Director.

Barry Gries, Chief Engineer.

Rates: On request.

City of License: Toledo. **Station DMA:** Toledo. **Rank:** 68.

Circulation © 2001 Nielsen. Coverage based on Nielsen study.

Grand Total	Cable TV Households	Non-cable TV Households	Total TV Households
Estimated Station Totals*	434,920	222,340	657,260
Average Weekly Circulation (2001)	277,902	115,738	393,640
Average Daily Circulation (2001)			200,436
Station DMA Total	Cable TV Households	Non-cable TV Households	Total TV Households
Estimated Station Totals*	285,530	128,380	413,910
Average Weekly Circulation (2001)	218,650	91,457	310,107
Average Daily Circulation (2001)			168,014
Other DMA Total	Cable TV Households	Non-cable TV Households	Total TV Households
Estimated Station Totals*	149,390	93,960	243,350
Average Weekly Circulation (2001)	59,253	24,280	83,533
Average Daily Circulation (2001)			32,422

*Estimated station totals are sums of the Nielsen TV and Cable TV household estimates for each county in which the station registers viewing of more than 5% as per the Nielsen Survey Methods.

Ohio—Toledo

WUPW
Ch. 36

Network Service: FOX.

Licensee: STC License Co., 720 2nd Ave. S, St. Petersburg, FL 33701.

Studio: Four SeaGate, Toledo, OH 43604.

Phone: 419-244-3600. **Fax:** 419-244-8842.

Web Site: <http://www.wupw.com>

Technical Facilities: Channel No. 36 (602-608 MHz). Authorized power: 2040-kw max. & 1033-kw horizontal visual, 206-kw max. & 103-kw horizontal aural. Antenna: 1220-ft. above av. terrain, 1253-ft. above ground, 1849-ft. above sea level.

Latitude 41° 39' 21"
Longitude 83° 26' 40"

Transmitter: 1.7-mi. E of Toledo.

Digital Facilities: Channel No. 46 (662-668 MHz). Power: 110-kw max. visual. Antenna: 1168-ft. above av. terrain, 1168-ft. above ground.

Latitude 41° 39' 22"
Longitude 83° 26' 41"

FCC Digital File Number: BPCDT-19991029ABF (pending).

Note: Latitude and longitude coordinates shown are based on the North American Datum of 1927 (NAD 27) as currently required by the Mass Media Bureau of the FCC.

Multichannel TV Sound: Stereo only.

Satellite Earth Stations: AFC, 3.6-meter C-band; AFC, 3.6-meter Ku-band; AFC, 7-meter C-band; Agile Omni, 4.5-meter Ku & C-band; DH Satellite, M/A-Com, Microdyne receivers.

Ownership: Sunrise Television Partners LP. Station is controlled by Smith Broadcasting Partners LP (Group Owner).

Began Operation: September 22, 1985. Sale to Ellis Communications Inc. from Toledo Television LP approved by FCC in 1993 (*Television Digest*, Vol. 33:30). Sale to Raycom Media Inc. from Ellis Communications Inc. approved by FCC July 26, 1995. Sale to present owner by Raycom Media Inc. approved by FCC November 30, 1998. Transfer of station control to Smith Broadcasting Partners LP approved by FCC July 12, 2000; equity interest maintained by Sunrise Television Partners LP.

Represented (sales): Continental Television Sales.

Represented (legal): Minkin & Snyder.

Represented (engineering): Jansky & Bailey.

Personnel:

Ray Maselli, Vice President & General Manager.

Ken Reiner, Operations Manager.

Gary Yoder, Sales Manager.

Karla Schwanke, Business Manager.



© 2002 Warren Communications News

Steve Crum, Chief Engineer.

Rates: On request.

City of License: Toledo. **Station DMA:** Toledo. **Rank:** 68.

Circulation © 2001 Nielsen. Coverage based on Nielsen study.

Grand Total	Cable TV Households	Non-cable TV Households	Total TV Households
Estimated Station Totals*	366,790	222,340	589,130
Average Weekly Circulation (2001)	185,289	87,980	273,269
Average Daily Circulation (2001)			102,411
Station DMA Total	Cable TV Households	Non-cable TV Households	Total TV Households
Estimated Station Totals*	285,530	128,380	413,910
Average Weekly Circulation (2001)	158,655	70,921	229,577
Average Daily Circulation (2001)			89,652
Other DMA Total	Cable TV Households	Non-cable TV Households	Total TV Households
Estimated Station Totals*	81,260	93,960	175,220
Average Weekly Circulation (2001)	26,634	17,058	43,692
Average Daily Circulation (2001)			12,759

*Estimated station totals are sums of the Nielsen TV and Cable TV household estimates for each county in which the station registers viewing of more than 5% as per the Nielsen Survey Methods.

Ohio—Youngstown

WFMJ-TV Ch. 21

Network Service: NBC.

Licensee: WFMJ Television Inc., 101 W. Boardman St., Youngstown, OH 44503.

Studio: 101 W. Boardman St., Youngstown, OH 44503.

Phone: 330-744-8611. **Fax:** 330-744-3402.

E-mail: information@wfmj.com

Web Site: http://www.wfmj.com/

Technical Facilities: Channel No. 21 (512-518 MHz). Authorized power: 3720-kw max. & 955-kw horizontal visual, 375-kw max. & 97.7-kw horizontal aural. Antenna: 991-ft. above av. terrain, 1021-ft. above ground, 2054-ft. above sea level.

Latitude 41° 04' 48"
Longitude 80° 38' 24"

Transmitter: Mabel St.

Digital Facilities: Channel No. 20 (506-512 MHz). Power: 460-kw max. visual. Antenna: 991-ft. above av. terrain, 1015-ft. above ground.

Latitude 41° 04' 48"
Longitude 80° 38' 25"

FCC Digital File Number: BPCDT-19991027AAV (pending).

Note: Latitude and longitude coordinates shown are based on the North American Datum of 1927 (NAD 27) as currently required by the Mass Media Bureau of the FCC.

Satellite Earth Stations: Comtech, 5-meter C-band; Comtech, 6-meter Ku-band.

Ownership: NPM Inc.

Began Operation: March 8, 1953. Began operation February 8, 1952 on Channel 73. Sale by Polan Industries of CP and equipment for Ch. 21 to WFMJ-TV approved by FCC May 5, 1954 (Television Digest, Vol. 10:19). Began operation on Ch. 21 August 7, 1954. Transfer of control to present owner from Vindicator Printing Co. approved by FCC December 31, 1992.

Represented (sales): Blair Television.

Represented (legal): Shaw Pittman.

Represented (engineering): Carl E. Smith Consulting Engineers.

Personnel:

Betty H. Brown Jagnow, President.

John A. Grdic, General Manager.

Kathie Brickman, National Sales Manager.

Mona Alexander, News Director.

Homean Baxter, Film Director.

Bob Flis, Chief Engineer.



© 2002 Warren Communications News

Joe Romano, Promotion Director.

Jack Stevenson, Marketing Director.

Highest 30 Sec. Rate: \$1800.

City of License: Youngstown. **Station DMA:** Youngstown. **Rank:** 98.

Circulation © 2001 Nielsen. Coverage based on Nielsen study.

Grand Total	Cable TV Households	Non-cable TV Households	Total TV Households
Estimated Station Totals*	234,140	184,020	418,160
Average Weekly Circulation (2001)	169,246	70,664	239,910
Average Daily Circulation (2001)			131,790
Station DMA Total	Cable TV Households	Non-cable TV Households	Total TV Households
Estimated Station Totals*	200,130	72,370	272,500
Average Weekly Circulation (2001)	154,942	51,309	206,250
Average Daily Circulation (2001)			119,121
Other DMA Total	Cable TV Households	Non-cable TV Households	Total TV Households
Estimated Station Totals*	34,010	111,650	145,660
Average Weekly Circulation (2001)	14,305	19,355	33,660
Average Daily Circulation (2001)			12,669

*Estimated station totals are sums of the Nielsen TV and Cable TV household estimates for each county in which the station registers viewing of more than 5% as per the Nielsen Survey Methods.

Ohio—Youngstown

WKBN-TV Ch. 27

Network Service: CBS.

Licensee: Youngstown Television License LLC, 7621 Little Ave., Suite 506, Charlotte, NC 28226.

Studio: 3930 Sunset Blvd., Youngstown, OH 44501.

Mailing Address: 7621 Little Ave., Suite 506, Charlotte, NC 28226.

Phone: 330-782-1144. **Fax:** 330-782-3504.

E-mail: comments@wkbn.com

Web Site: http://www.wkbn.com

Technical Facilities: Channel No. 27 (548-554 MHz). Authorized power: 865-kw max. visual, 86.5-kw max. aural. Antenna: 1430-ft. above av. terrain, 1432-ft. above ground, 2535-ft. above sea level.

Latitude 41° 03' 23.60"
Longitude 80° 38' 43.50"

Transmitter: 3930 Sunset Blvd.

Digital Facilities: Channel No. 41 (632-638 MHz). Power: 700-kw max. visual. Antenna: 1371-ft. above av. terrain, 1332-ft. above ground.

Latitude 41° 03' 24.00"
Longitude 80° 38' 44.00"

FCC Digital File Number: BPCDT-19991025ACU (pending).

Note: Latitude and longitude coordinates shown are based on the North American Datum of 1927 (NAD 27) as currently required by the Mass Media Bureau of the FCC.

Satellite Earth Stations: 5-meter C-band; Comtech, 5-meter; RCA Americom, 7-meter Ku-band; Pinzone, Scientific-Atlanta receivers.

AM Affiliate: WKBN, 5-kw, 570 kHz.

FM Affiliate: WKBN-FM, 5.9-kw, 98.9 MHz (No. 255), 1370-ft.

News Service: AP.

Ownership: GOCOM Holdings LLC.

Began Operation: January 11, 1953. W. P. Williamson Jr. increased holdings from 60% to 100% in 1958 by purchasing 40% held by publisher of *Cleveland Plain Dealer and News* for undisclosed amount and retiring stock to treasury (*Television Digest*, Vol. 14:34). Sale to GOCOM Communications LLC from WKBN Broadcasting Corp. and subsequent merger with Grapevine Communications Inc. to form present owner approved by FCC November 1, 1999 (Vol. 37:37).

Represented (sales): Continental Television Sales.

Represented (legal): Bryan Cave LLP.

Represented (engineering): David Steel & Associates Inc.

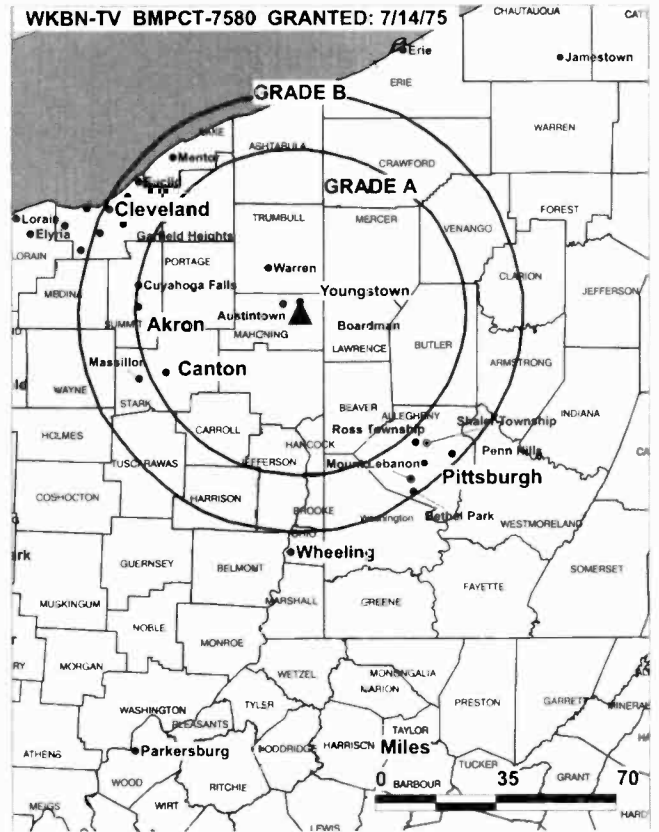
Personnel:

Roland Adeszko, Regional Vice President & General Manager.

David Coy, General Sales Manager.

Nicolette Manuel, Local Sales Manager.

John Amann Jr., Marketing & Promotions Director.



© 2002 Warren Communications News

Michael Seachman, Operations & Station Manager.

Tom Zocolo, Chief Engineer.

Marion Sweely, Business Manager.

Keith Smith, Marketing Research.

Jo-Lynn Ortenzio, Creative Services Manager.

Highest 30 Sec. Rate: \$1000.

City of License: Youngstown. **Station DMA:** Youngstown. **Rank:** 98.

Circulation © 2001 Nielsen. Coverage based on Nielsen study.

Grand Total	Cable TV Households	Non-cable TV Households	Total TV Households
Estimated Station Totals*	324,620	196,130	520,750
Average Weekly Circulation (2001)	170,647	68,328	238,975
Average Daily Circulation (2001)			128,807
Station DMA Total	Cable TV Households	Non-cable TV Households	Total TV Households
Estimated Station Totals*	200,130	72,370	272,500
Average Weekly Circulation (2001)	153,237	50,318	203,555
Average Daily Circulation (2001)			116,869
Other DMA Total	Cable TV Households	Non-cable TV Households	Total TV Households
Estimated Station Totals*	124,490	123,760	248,250
Average Weekly Circulation (2001)	17,411	18,010	35,420
Average Daily Circulation (2001)			11,938

*Estimated station totals are sums of the Nielsen TV and Cable TV household estimates for each county in which the station registers viewing of more than 5% as per the Nielsen Survey Methods.

Ohio—Youngstown

WYTV
Ch. 33

Network Service: ABC.

Licensee: Benedek License Corp., 2895 Greenspoint Pkwy., Suite 250, Hoffman Estates, IL 60195.

Studio: 3800 Shady Run Rd., Youngstown, OH 44502.

Mailing Address: 2895 Greenspoint Pkwy., Suite 250, Hoffman Estates, IL 60195.

Phone: 330-783-2930. **Fax:** 330-782-8154.

E-mail: newschannel33@wytu.com

Web Site: <http://www.13abc.com>

Technical Facilities: Channel No. 33 (584-590 MHz). Authorized power: 912-kw max. & 550-kw horizontal visual, 182.4-kw max. & 110-kw horizontal aural. Antenna: 561-ft. above av. terrain, 642-ft. above ground, 1667-ft. above sea level.

Latitude 41° 03' 43"
Longitude 80° 38' 07"

Transmitter: 3800 Shady Run Rd.

Digital Facilities: Channel No. 36 (602-608 MHz). Power: 48.8-kw max. visual. Antenna: 568-ft. above av. terrain, 623-ft. above ground.

Latitude 41° 03' 43"
Longitude 80° 38' 07"

FCC Digital File Number: BPCDT-19991028ADP. Granted: May 12, 2000.

Note: Latitude and longitude coordinates shown are based on the North American Datum of 1927 (NAD 27) as currently required by the Mass Media Bureau of the FCC.

Satellite Earth Stations: Andrew, 4.5-meter C-band; Andrew, 7.3-meter C-band; Microdyne, 7-meter C-band; Paraclypse, 3.6-meter C-band; RCA Americom, 3.6-meter Ku-band; Agile, Avantek, M/A-Com, Microdyne receivers.

News Service: AP.

Ownership: Benedek Broadcasting Co. LLC (Group Owner).

Began Operation: April 4, 1953. Station started as New Castle, PA outlet, but left air January 14, 1955, awaiting FCC action on petition to move transmitter to Youngstown, OH. Resumed operation October 30, 1957 from present transmitter site (**Television Digest**, Vol. 13:44). Changed to Ch. 33 operation in Youngstown November 26, 1959 (Vol. 15:48). Sale to WKST-TV Inc. (wholly-owned by Communications Industries Corp.) by Samuel Townsend approved by FCC April 12, 1961 (Vol. 16:39; 17:16). Sale to Edwin G. Richter Jr., Edgewood Investment, Adam Young, Howard D. Duncan Jr., et al., by WKST-TV Inc. approved by FCC February 5, 1965 (Vol. 4:47; 5:7). Sale to Adams-Russell Co. by Edwin G. Richter Jr., Edgewood Investment, Adam Young, Howard D. Duncan Jr., et al., approved by FCC September 12, 1970 (Vol. 10:36). Sale to A. Richard Benedek & Robert L. Dudley by Adams-Russell Co. approved by FCC April 15, 1983 (Vol. 22:32). Sale of Dudley's 50% to Benedek approved by FCC November 25, 1985.

Represented (sales): Petry Television Inc.

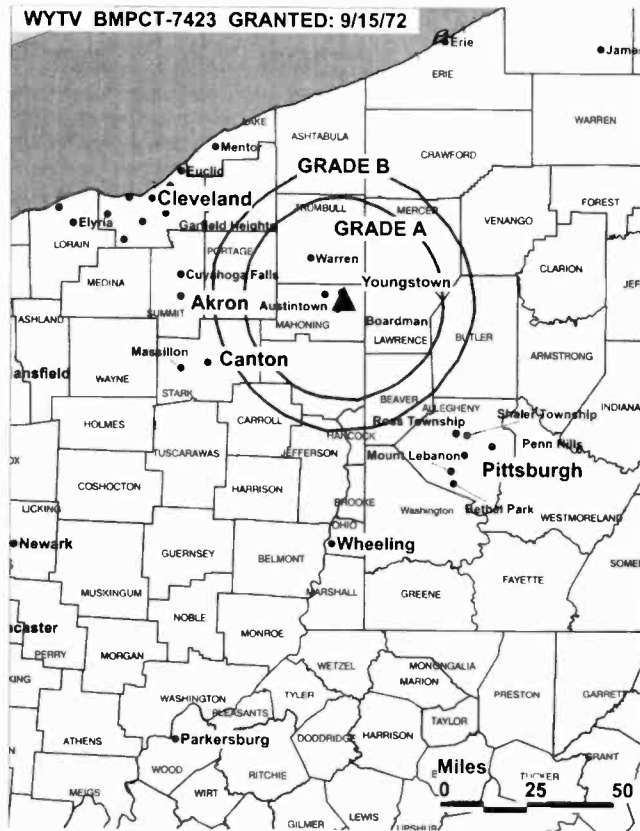
Represented (legal): Covington & Burling.

Personnel:

Bob Romine, Vice President & General Manager.

Cathy Lake, Program Coordinator.

Georgiann Pace, General Sales Manager.



© 2002 Warren Communications News

Jenny I. Olszewski, Regional Sales Manager.

Pat Livingston, News Director.

Ken Henderson, Promotion Director.

Bill Lough, Chief Engineer.

Lyle Linderman, Business Manager.

Rates: On request.

City of License: Youngstown. **Station DMA:** Youngstown. **Rank:** 98.

Circulation © 2001 Nielsen. Coverage based on Nielsen study.

Grand Total	Cable	Non-cable	Total
	TV Households	TV Households	TV Households
Estimated Station Totals*	395,140	139,680	534,820
Average Weekly Circulation (2001)	172,609	52,935	225,544
Average Daily Circulation (2001)			115,287
Station DMA Total	Cable	Non-cable	Total
	TV Households	TV Households	TV Households
Estimated Station Totals*	200,130	72,370	272,500
Average Weekly Circulation (2001)	147,673	42,604	190,277
Average Daily Circulation (2001)			102,950
Other DMA Total	Cable	Non-cable	Total
	TV Households	TV Households	TV Households
Estimated Station Totals*	195,010	67,310	262,320
Average Weekly Circulation (2001)	24,936	10,331	35,267
Average Daily Circulation (2001)			12,337

*Estimated station totals are sums of the Nielsen TV and Cable TV household estimates for each county in which the station registers viewing of more than 5% as per the Nielsen Survey Methods.

Ohio—Zanesville

WHIZ-TV Ch. 18

Network Service: NBC.

Licensee: Southeastern Ohio Television System, 629 Downard Rd., Zanesville, OH 43701.

Studio: 629 Downard Rd., Zanesville, OH 43701.

Phones: 740-452-5431; 740-453-0361. **Fax:** 740-452-6553.

Web Site: <http://www.whizamfntv.com>

Technical Facilities: Channel No. 18 (494-500 MHz). Authorized power: 589-kw max. visual, 58.8-kw max. aural. Antenna: 531-ft. above av. terrain, 477-ft. above ground, 1387-ft. above sea level.

Latitude 39° 55' 42"
Longitude 81° 59' 07"

Transmitter: 629 Downard Rd., Zanesville.

Digital Facilities: Channel No. 40 (626-632 MHz). Power: 1000-kw max. visual. Antenna: 479-ft. above av. terrain, 400-ft. above ground.

Latitude 39° 55' 42"
Longitude 81° 59' 07"

FCC Digital File Number: BPCDT-20000428ABH (pending).

Note: Latitude and longitude coordinates shown are based on the North American Datum of 1927 (NAO 27) as currently required by the Mass Media Bureau of the FCC.

Multichannel TV Sound: Stereo only.

Satellite Earth Stations: Harris, 3.5-meter Ku-band; Harris, 6-meter Ku-band; RCA, 3-meter Ku-band; Scientific-Atlanta, 6-meter; Pinzone, RCA, Scientific-Atlanta receivers.

AM Affiliate: WHIZ, 1-kw, 1240 kHz.

FM Affiliate: WHIZ-FM, 50-kw, 102.5 MHz (No. 273), 490-ft.

News Services: AP, NBC News Channel.

Ownership: Southeastern Ohio Television System.

Began Operation: May 23, 1953.

Represented (sales): Continental Television Sales.

Represented (legal): J. Richard Carr.

Represented (engineering): DeLawder Communications.

Personnel:

Allan Land, President.

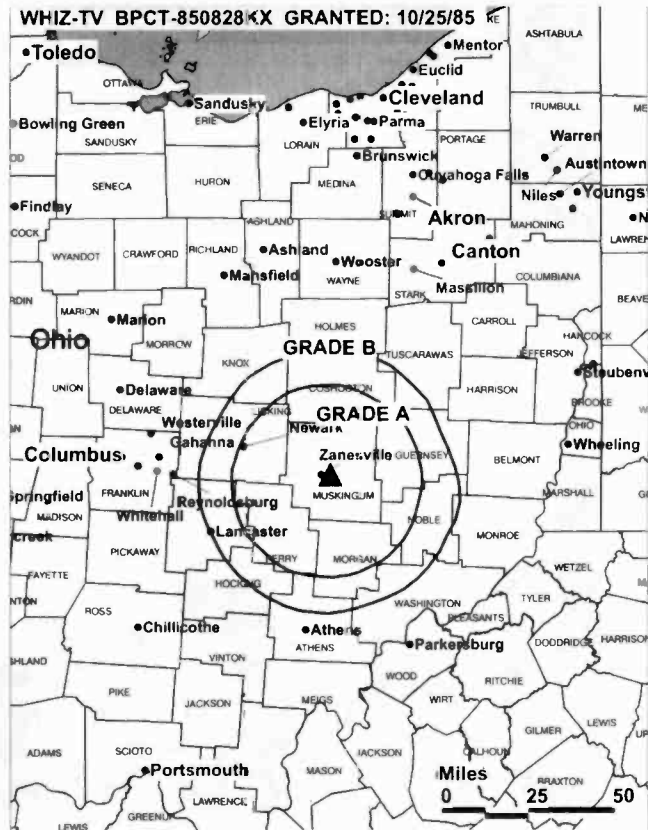
Van Vannelli, Station Manager.

Doug Pickrell, Sales Manager.

George Hiotis, News Director.

Barbara Mitter, Programs Director.

Franklin Young, Film Operation Manager.



© 2002 Warren Communications News

Gary Earich, Production Manager.

Ken Cash, Chief Engineer.

C. E. Hartmeyer, Senior Engineer.

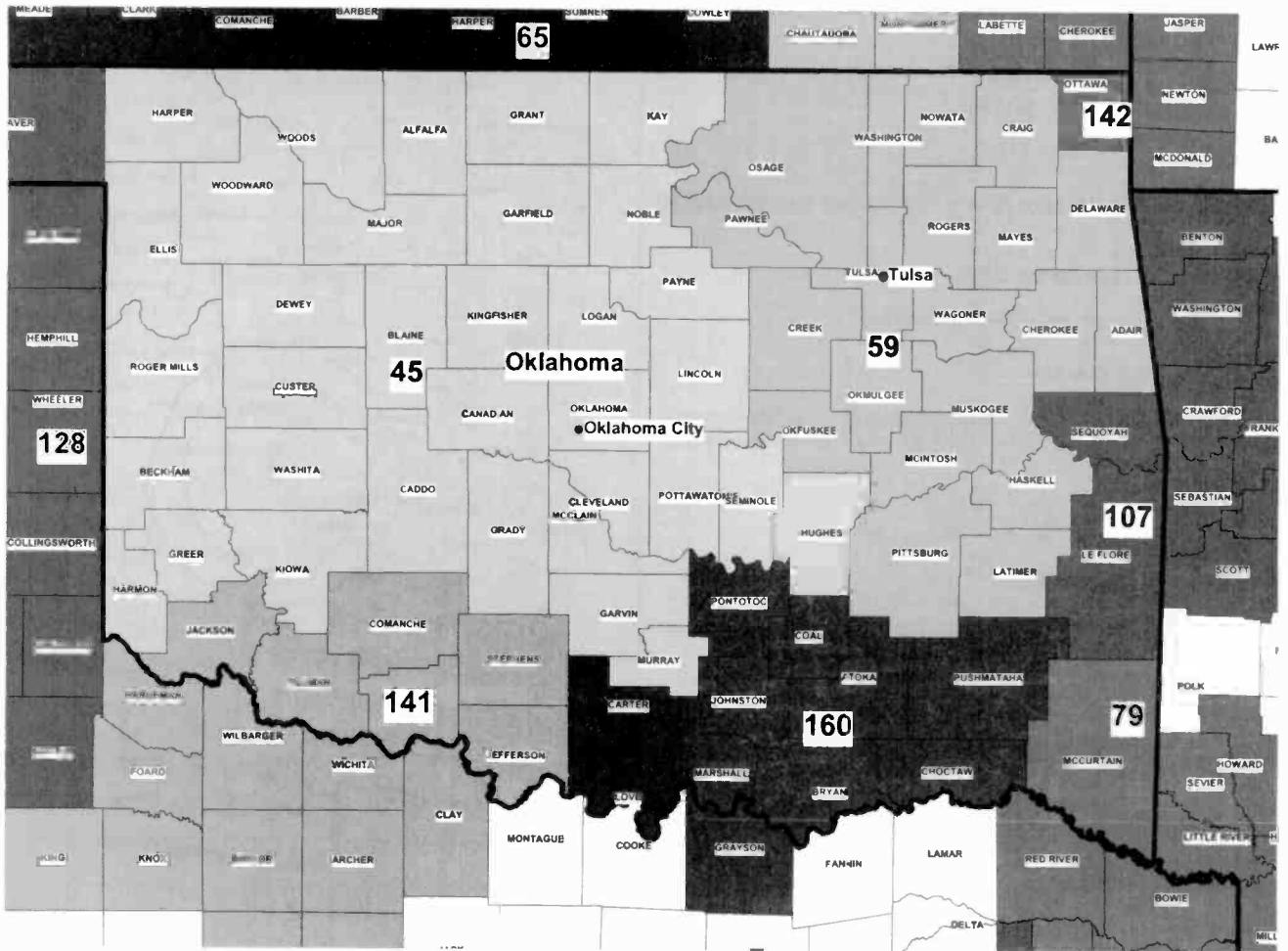
Rates: On request.

City of License: Zanesville. **Station DMA:** Zanesville. **Rank:** 202.

Circulation © 2001 Nielsen. Coverage based on Nielsen study.

Grand Total	Cable TV Households	Non-cable TV Households	Total TV Households
Estimated Station Totals*	150,520	24,850	175,370
Average Weekly Circulation (2001)	52,128	7,289	59,417
Average Daily Circulation (2001)			28,538
Station DMA Total	Cable TV Households	Non-cable TV Households	Total TV Households
Estimated Station Totals*	24,410	7,930	32,340
Average Weekly Circulation (2001)	19,967	3,925	23,893
Average Daily Circulation (2001)			14,747
Other DMA Total	Cable TV Households	Non-cable TV Households	Total TV Households
Estimated Station Totals*	126,110	16,920	143,030
Average Weekly Circulation (2001)	32,160	3,364	35,524
Average Daily Circulation (2001)			13,791

*Estimated station totals are sums of the Nielsen TV and Cable TV household estimates for each county in which the station registers viewing of more than 5% as per the Nielsen Survey Methods.



© 2002 Warren Communications News

MARKET	NIelsen DMA TV HOUSEHOLDS	RANK	MARKET AREA COMMERCIAL STATIONS
Oklahoma City, OK	632,760	45	KAUT-TV (43), KFOR-TV (4), KOCB (34), KOCO-TV (5), KOKH-TV (25), KOPX (62), KQOK (30), KSBI (52), KTBO-TV (14), KWTU (9)
Tulsa, OK	502,500	59	KDOR (17), KGEB (53), KJRH (2), KOKI-TV (23), KOTV (6), KTFO (41), KTPX (44), KTUL (8), KWBT (19), KWHB (47)
Shreveport, LA	372,490	79	KMSS-TV (33), KPXJ (21), KSHV (45), KSLA-TV (12), KTAL-TV (6), KTBS-TV (3)
Fort Smith, AR	250,270	107	KFAA (51), KFMS-TV (5), KHBS (40), KHOG-TV (29), KPOM-TV (24), KSBN-TV (57)
Wichita Falls, TX-Lawton, OK	158,050	141	KAUZ-TV (6), KFDX-TV (3), KJTL (18), KSWO-TV (7)
Joplin, MO-Pittsburg, KS	155,730	142	KOAM-TV (7), KODE-TV (12), KSNF (16)
Sherman, TX-Ada, OK	119,410	160	KTEN (10), KXII (12)

State Cross Reference List

Communities that receive programs of stations that are located elsewhere.

KXII, Ardmore	See Sherman, TX
KAUZ-TV & KFDX-TV, Lawton	See Wichita Falls, TX
KQOK, Oklahoma City	See Shawnee, OK
KDOR, Tulsa	See Bartlesville, OK
KTPX, Tulsa	See Okmulgee, OK
KWBT, Tulsa	See Muskogee, OK

Oklahoma Analog Station Totals as of December 1, 2001

	VHF	UHF	TOTAL
Commercial Television	8	14	22
Educational Television	4	1	5
	12	15	27

Oklahoma—Ada-Sherman, Texas

KTEN
Ch. 10

Network Service: NBC.

Licensee: Lockwood Broadcasting Inc., Box 549, Hampton, VA 23669.

Studios: 124 E. Main, Ada, OK 74820; 101 E. Main, Denison, TX 75021; 1214 Merrick Dr., Ardmore, OK 73401.

Mailing Address: Box 1068, Denison, TX 75021.

Phones: 580-436-5836 (Ada); 903-465-5836 (Denison). **Fax:** 580-332-1619 (Ada); 903-465-5859 (Denison).

E-mail: contact10@kten.com

Web Site: http://www.kten.com

Technical Facilities: Channel No. 10 (192-198 MHz). Authorized power: 316-kw visual, 31.6-kw aural. Antenna: 1460-ft. above av. terrain, 1458-ft. above ground, 2338-ft. above sea level.

Latitude 34° 21' 34"
Longitude 96° 33' 34"

Transmitter: 6-mi., 225° SSW, near Bromide.

Digital Facilities: Channel No. 26 (542-548 MHz). Power: 1000-kw max. visual. Antenna: 1398-ft. above av. terrain, 1325-ft. above ground.

Latitude 34° 21' 34"
Longitude 96° 33' 34"

FCC Digital File Number: BPCDT-19991007AAW. Granted: August 3, 2001.

Note: Latitude and longitude coordinates shown are based on the North American Datum of 1927 (NAD 27) as currently required by the Mass Media Bureau of the FCC.

Satellite Earth Station: Prodelin, 5-meter; Prodelin receivers.

News Services: AP, NBC News Channel.

Ownership: Lockwood Broadcasting Inc. (Group Owner).

Began Operation: April 28, 1954. Sale to present owner by KTEN Television LP approved by FCC May 29, 1998. Sale to KTEN Television LP approved by FCC July 20, 1994. Assignment of license to Trustee granted by FCC Feb. 8, 1993. Transfer of control to Eastern Oklahoma Television Co. Inc. approved by FCC Nov. 16, 1988. Sale to TV 10, et al., by Bill Hoover, et al., approved by FCC Jan. 25, 1985.

Represented (sales): Continental Television Sales.

Personnel:

Otis Pickett, General Manager.

Asa Jessee, Station Manager.

Keith Smith, General Sales Manager.

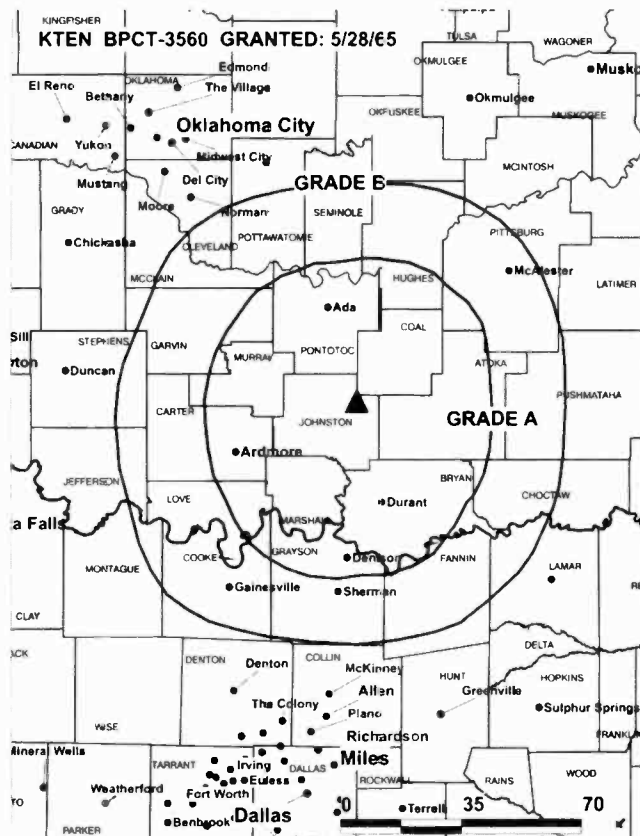
Kevin Marks, Regional Sales Manager.

Ken Connaughton, News Director.

Karen Lewis, Business Manager.

David Hebert, Chief Engineer.

Keith Folz, Program Director.



© 2002 Warren Communications News

Danny Woodruff, Promotion Director.

Eric Kidwell, Marketing Director.

Pam Lawson, Development Director.

Jude Harrington, Production Manager.

Highest 30 Sec. Rate: \$350.

City of License: Ada. **Station DMA:** Sherman-Ada. **Rank:** 160.

Circulation © 2001 Nielsen. Coverage based on Nielsen study.

Grand Total	Cable TV Households	Non-cable TV Households	Total TV Households
Estimated Station Totals*	116,980	71,800	188,780
Average Weekly Circulation (2001)	47,707	26,191	73,898
Average Daily Circulation (2001)			32,244
Station DMA Total	Cable TV Households	Non-cable TV Households	Total TV Households
Estimated Station Totals*	66,700	47,630	114,330
Average Weekly Circulation (2001)	29,245	21,212	50,457
Average Daily Circulation (2001)			23,590
Other DMA Total	Cable TV Households	Non-cable TV Households	Total TV Households
Estimated Station Totals*	50,280	24,170	74,450
Average Weekly Circulation (2001)	18,462	4,979	23,441
Average Daily Circulation (2001)			8,654

*Estimated station totals are sums of the Nielsen TV and Cable TV household estimates for each county in which the station registers viewing of more than 5% as per the Nielsen Survey Methods.

Oklahoma—Bartlesville

KDOR
Ch. 17

Network Service: TBN.

Licensee: Trinity Broadcasting Network Inc., 2442 Michelle Dr., Tustin, CA 92780.

Studio: 2120 N. Yellowwood, Broken Arrow, OK 74012.

Phone: 918-250-0777. **Fax:** 918-461-8817.

E-mail: kdor@xc.org

Technical Facilities: Channel No. 17 (488-494 MHz). Authorized power: 3981-kw max. visual, 398-kw max. aural. Antenna: 1036-ft. above av. terrain, 1056-ft. above ground, 1716-ft. above sea level.

Latitude 36° 30' 59"
Longitude 95° 46' 10"

Transmitter: 4.2-mi. WSW of Talala.

Digital Facilities: Channel No. 15 (476-482 MHz). Power: 200-kw max. visual. Antenna: 971-ft. above av. terrain, 991-ft. above ground.

Latitude 36° 30' 59"
Longitude 95° 46' 11"

FCC Digital File Number: BPCDT-19991013ABN. Granted: March 7, 2001.

Note: Latitude and longitude coordinates shown are based on the North American Datum of 1927 (NAD 27) as currently required by the Mass Media Bureau of the FCC.

Satellite Earth Station: Vertex, 6.1-meter C-band; Microdyne receivers.

Ownership: Trinity Broadcasting Network Inc. (Group Owner).

Began Operation: January 10, 1987. Sale to present owner by All American TV Inc. approved by FCC May 8, 2000.

Personnel:

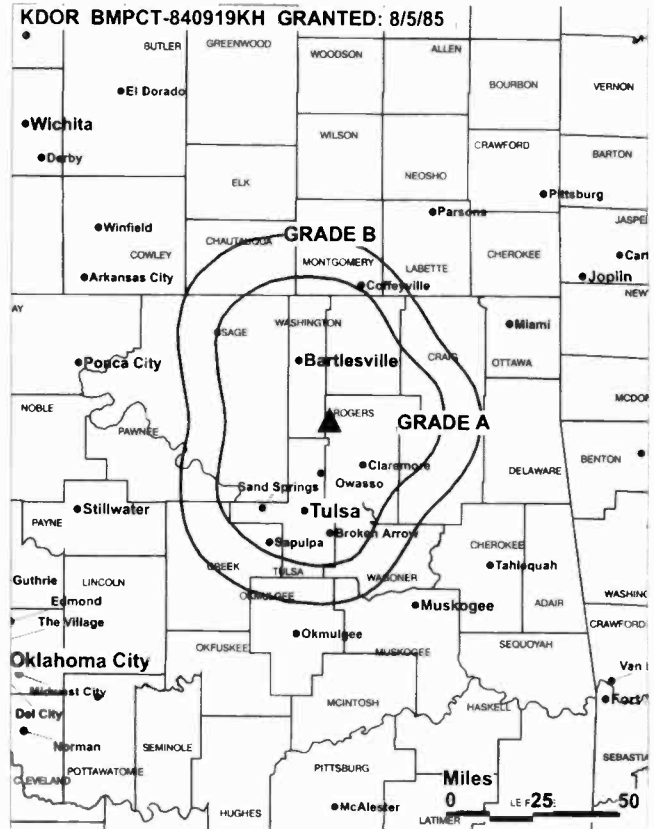
Mike Harris, General Manager.

Jim Bowles, Chief Engineer.

Craig Nelson, Production Director.

Rates: On request.

City of License: Bartlesville. **Station DMA:** Tulsa. **Rank:** 59.



© 2002 Warren Communications News

Circulation © 2001 Nielsen. Coverage based on Nielsen study.

Grand Total	Cable TV Households	Non-cable TV Households	Total TV Households
Estimated Station Totals*	64,050	58,400	122,450
Average Weekly Circulation (2001)	7,961	4,303	12,264
Average Daily Circulation (2001)			3,150
Station DMA Total	Cable TV Households	Non-cable TV Households	Total TV Households
Estimated Station Totals*	64,050	58,400	122,450
Average Weekly Circulation (2001)	7,961	4,303	12,264
Average Daily Circulation (2001)			3,150

*Estimated station totals are sums of the Nielsen TV and Cable TV household estimates for each county in which the station registers viewing of more than 5% as per the Nielsen Survey Methods.

Oklahoma—Lawton-Wichita Falls, Texas

KSWO-TV Ch. 7

Network Service: ABC.

Licensee: KSWO TV Co. Inc., Box 708, Lawton, OK 73502.

Studio: E. Hwy. 7, Lawton, OK 73501.

Mailing Address: Box 708, Lawton, OK 73502.

Phone: 405-355-7000. **Fax:** 405-357-3811.

Web Site: <http://www.kswo.com>

Technical Facilities: Channel No. 7 (174-180 MHz). Authorized power: 316-kw visual, 63.1-kw aural. Antenna: 1050-ft. above av. terrain, 1059-ft. above ground, 2199-ft. above sea level.

Latitude 34° 12' 55"
Longitude 98° 43' 13"

Transmitter: Grandfield, OK, near Wichita Falls, TX.

Digital Facilities: Channel No. 22 (518-524 MHz). Power: 1000-kw max. visual. Antenna: 985-ft. above av. terrain, 920-ft. above ground.

Latitude 34° 12' 55"
Longitude 98° 43' 13"

FCC Digital File Number: BPCDT-19991029AHI. Granted: April 9, 2001.

Note: Latitude and longitude coordinates shown are based on the North American Datum of 1927 (NAD 27) as currently required by the Mass Media Bureau of the FCC.

Multichannel TV Sound: Stereo only.

Satellite Earth Stations: Andrew, 4.5-meter C-band; Andrew, 7.5-meter C-band; RCA, 4-meter.

Ownership: Drewry Communications (Group Owner).

Began Operation: March 8, 1953.

Represented (sales): Petry Television Inc.

Represented (legal): Shaw Pittman.

Personnel:

R. H. Drewry, President.

Larry Patton, Vice President & General Manager.

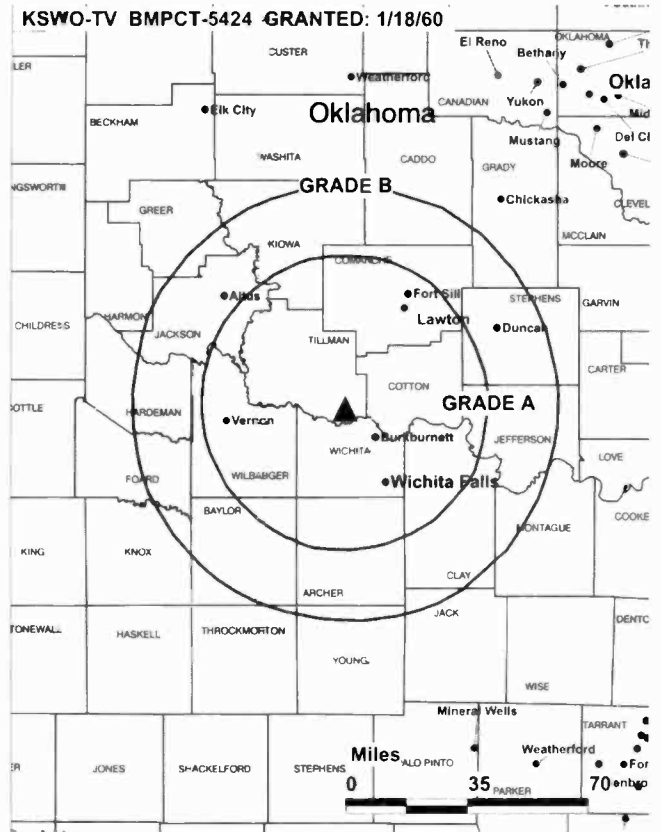
Jerry Pursley, General Sales Manager.

Cindy Coleman, National Sales Manager.

Mike Taylor, Operations Director.

Jan Stratton, News Director.

Joe Borhink, Chief Engineer.



© 2002 Warren Communications News

Todd Young, Marketing Director.

Highest 30 Sec. Rate: \$450.

City of License: Lawton. **Station DMA:** Wichita Falls & Lawton. **Rank:** 141.

Circulation © 2001 Nielsen. Coverage based on Nielsen study.

Grand Total	Cable		Non-cable		Total
	TV Households	TV Households	TV Households	TV Households	
Estimated Station Totals*	107,690		53,420		161,110
Average Weekly Circulation (2001)	77,852		30,826		108,678
Average Daily Circulation (2001)					59,475
Station DMA Total	Cable		Non-cable		Total
	TV Households	TV Households	TV Households	TV Households	TV Households
Estimated Station Totals*	97,000		46,990		143,990
Average Weekly Circulation (2001)	74,408		28,602		103,010
Average Daily Circulation (2001)					55,598
Other DMA Total	Cable		Non-cable		Total
	TV Households	TV Households	TV Households	TV Households	TV Households
Estimated Station Totals*	10,690		6,430		17,120
Average Weekly Circulation (2001)	3,444		2,224		5,668
Average Daily Circulation (2001)					3,877

*Estimated station totals are sums of the Nielsen TV and Cable TV household estimates for each county in which the station registers viewing of more than 5% as per the Nielsen Survey Methods.

Oklahoma—Muskogee

KWBT
Ch. 19

Network Service: WBN.

Grantee: Tulsa Channel 19 LLC, 1703 W. Doe Run Rd., Box 1010, Unionville, PA 19375.

Studio: 6910 E. 14th St., Tulsa, OK 74112.

Phone: 918-270-1919. **Fax:** 918-280-0019.

Web Site: <http://www.wb19.com>

Technical Facilities: Channel No. 19 (500-506 MHz). Authorized power: 5000-kw max. visual. Antenna: 824-ft. above av. terrain, 738-ft. above ground, 1509-ft. above sea level.

Latitude 35° 45' 08"
Longitude 95° 48' 15"

Transmitter: Approx. 2-mi. ENE of Bald Hill.

FCC Proposed Digital Channel Number: Ch. 19.

Note: Latitude and longitude coordinates shown are based on the North American Datum of 1927 (NAD 27) as currently required by the Mass Media Bureau of the FCC.

Ownership: Tulsa Communications LLC.

Began Operation: September 12, 1999. FCC approved transaction June 1, 1999 in which Tulsa Communications increased its ownership to 100%. Transfer of control from KM Communications Inc. (Myoung Hwa Bae), Northwest Television Inc. & Todd P. Robinson to Tulsa Communications LLC approved by FCC October 13, 1998.

Represented (sales): Petry Television Inc.

Represented (legal): Witherspoon, Davenport, Kelley, Toole; Shaw Pittman.

Personnel:

Rod Bacon, General Manager.

Terry Conway, General Sales Manager.

Stacy Sercus, Local Sales Manager.

Carol Jones, National Sales Manager.

Brad A. Davis, Chief Engineer.

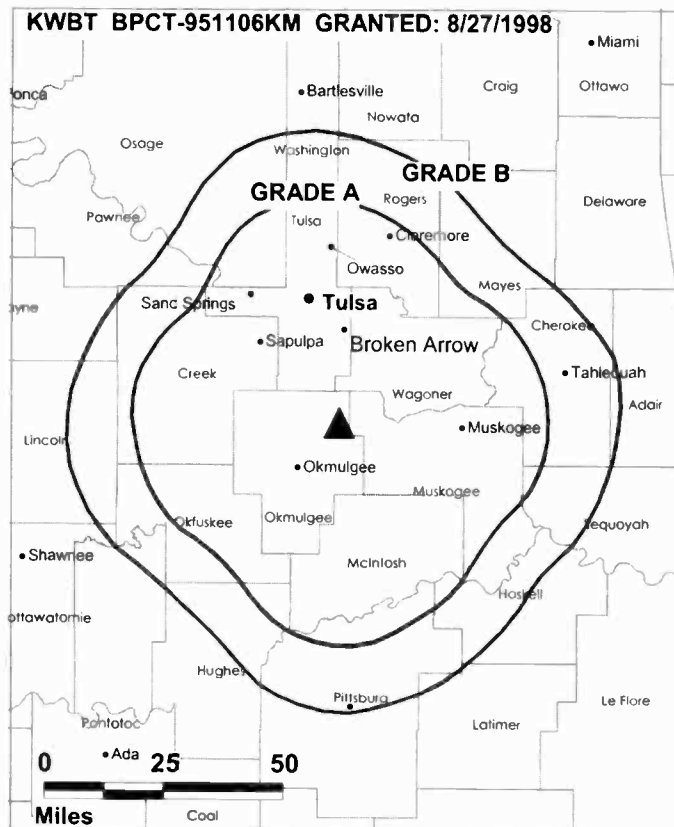
Leslie Davis, Business Manager.

Nikki Macario, Program Director.

Jillian Schillaci, Marketing Director.

Charley Paige, Promotion Director.

Chris Humphrey, Production Manager.



© 2002 Warren Communications News

Phillip Sutterfield, Account Executive.

City of License: Muskogee. **Station DMA:** Tulsa. **Rank:** 59.

Circulation © 2001 Nielsen. Coverage based on Nielsen study.

Grand Total	Cable TV Households	Non-cable TV Households	Total TV Households
Estimated Station Totals*	274,340	186,950	461,290
Average Weekly Circulation (2001)	66,125	39,593	105,718
Average Daily Circulation (2001)			36,122
Station DMA Total	Cable TV Households	Non-cable TV Households	Total TV Households
Estimated Station Totals*	274,340	175,570	449,910
Average Weekly Circulation (2001)	66,125	38,667	104,792
Average Daily Circulation (2001)			35,924
Other DMA Total	Cable TV Households	Non-cable TV Households	Total TV Households
Estimated Station Totals*	0	11,380	11,380
Average Weekly Circulation (2001)	0	926	926
Average Daily Circulation (2001)			198

*Estimated station totals are sums of the Nielsen TV and Cable TV household estimates for each county in which the station registers viewing of more than 5% as per the Nielsen Survey Methods.

Oklahoma—Oklahoma City

KAUT-TV Ch. 43

Network Service: UPN.

Licensee: Paramount Stations Group of Oklahoma City Inc, 5202 River Rd., Bethesda, MD 20816.

Studio: 11901 N. Eastern Ave., Oklahoma City, OK 73131.

Phone: 405-516-4300. **Fax:** 405-516-4343.

Technical Facilities: Channel No. 43 (644-650 MHz). Authorized power: 1950-kw max. & 1070-kw horizontal visual, 195-kw max. & 107-kw horizontal aural. Antenna: 1560-ft. above av. terrain, 1596-ft. above ground, 2704-ft. above sea level.

Latitude 35° 35' 22"
Longitude 97° 29' 03"

Transmitter: 11901 N. Eastern Ave.

FCC Proposed Digital Channel Number: Ch. 42.

Note: Latitude and longitude coordinates shown are based on the North American Datum of 1927 (NAD 27) as currently required by the Mass Media Bureau of the FCC.

Satellite Earth Stations: Patriot, 5-meter Ku & C-band; Scientific-Atlanta, 7-meter C-band; Scientific-Atlanta, 10-meter C-band; Scientific-Atlanta, Standard Communications receivers.

Ownership: Viacom International Inc. (Group Owner).

Began Operation: September 24, 1980 as a commercial station. Sale to Rollins Telecasting by Ina S. Autry Estate, Gene Autry & Stanley B. Schneider, co-executors, approved by FCC April 10, 1985. Sale to Heritage Media approved by FCC September 18, 1986 (Television Digest, Vol. 27:23). Sale to Oklahoma Educational Television Authority approved by FCC June 27, 1991 (Vol. 31:23). Station operated as an ETV 1991-1998. Sale to present owner as a commercial station approved by FCC July 8, 1998.

Represented (sales): Millennium Sales & Marketing.

Personnel:

Sue Stuecheli, Vice President & General Manager.

Dwayne Helt, General Sales manager.

Tim Murphy, National Sales Manager.

Sibyl Overstreet, Local Sales Manager.

Ken Hansen, Chief Engineer.

Steve Ridgeway, Program Director.

Brian Hill, Promotion Director.

Dennis Kelly, Business Manager.

Rates: On request.



© 2002 Warren Communications News

City of License: Oklahoma City. **Station DMA:** Oklahoma City. **Rank:** 45.

Circulation © 2001 Nielsen. Coverage based on Nielsen study.

Grand Total	Cable TV Households	Non-cable TV Households	Total TV Households
Estimated Station Totals*	358,200	217,140	575,340
Average Weekly Circulation (2001)	111,011	82,165	193,176
Average Daily Circulation (2001)			64,579
Station DMA Total	Cable TV Households	Non-cable TV Households	Total TV Households
Estimated Station Totals*	349,370	203,250	552,620
Average Weekly Circulation (2001)	110,560	80,931	191,491
Average Daily Circulation (2001)			64,091
Other DMA Total	Cable TV Households	Non-cable TV Households	Total TV Households
Estimated Station Totals*	8,830	13,890	22,720
Average Weekly Circulation (2001)	450	1,234	1,684
Average Daily Circulation (2001)			487

*Estimated station totals are sums of the Nielsen TV and Cable TV household estimates for each county in which the station registers viewing of more than 5% as per the Nielsen Survey Methods.

Oklahoma—Oklahoma City

KFOR-TV Ch. 4

Network Service: NBC.

Licensee: New York Times Management Services, 2202 N. Westshore Blvd., Suite 370, Tampa, FL 33607.

Studio: 444 E. Britton Rd., Oklahoma City, OK 73114.

Phones: 405-424-4444; 405-478-1212. **Fax:** 405-478-6206.

E-mail: kfor@ionet.net

Web Site: <http://www.kfor.com/>

Technical Facilities: Channel No. 4 (66-72 MHz). Authorized power: 100-kw visual, 19.5-kw aural. Antenna: 1538-ft. above av. terrain, 1555-ft. above ground, 2703-ft. above sea level.

Latitude 35° 34' 07"
Longitude 97° 29' 20"

Transmitter: 1401 E. Britton Rd.

Digital Facilities: Channel No. 27 (548-554 MHz). Power: 352-kw max. visual. Antenna: 1604-ft. above av. terrain, 1608-ft. above ground, 2717-ft. above sea level.

Latitude 35° 35' 52"
Longitude 97° 29' 22"

Transmitter: N.E. 122nd St. & N. Kelly Ave.

FCC Digital File Number: BPCDT-980902KE. Granted: March 1, 1999.

Note: Latitude and longitude coordinates shown are based on the North American Datum of 1927 (NAD 27) as currently required by the Mass Media Bureau of the FCC.

Multichannel TV Sound: Stereo only.

Satellite Earth Stations: Transmit/receive Harris, 3.1-meter Ku-band; Harris, 6.2-meter C-band; Harris, 8.1-meter Ku-band; RCA Americom, 3.7-meter Ku-band; Agile Omni, Andrew, Harris, M/A-Com receivers.

SNG Mobile Dish: Vertex, 4.6-meter Ku-band.

News Services: AP, Conus, NBC News Channel, Sportsticker.

Ownership: The New York Times Co. (Group Owner).

Began Operation: June 6, 1949. Sale to present owner by Palmer Communications approved by FCC July 9, 1996 (*Television Digest*, Vol. 36:21). Sale to Palmer Communications by Knight-Ridder approved by FCC May 8, 1989 (Vol. 28:41, 29:10). Sale to Knight-Ridder by Evening News Assn. approved by FCC January 13, 1986. Sale to Evening News Assn. by Gaylord Broadcasting Co. approved by FCC October 29, 1975 (Vol. 15:29).

Represented (sales): Millennium Sales & Marketing.

Represented (legal): Koteen & Naftalin LLP.

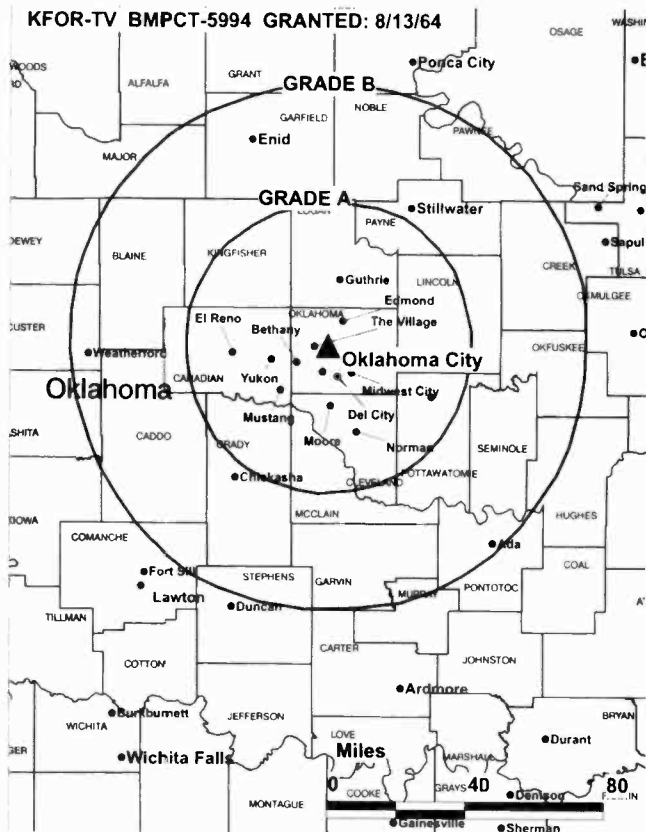
Personnel:

Timothy J. Morrissey, President & General Manager.

Wes Milbourn, Vice President & General Sales Manager.

Mary Ann Eckstein, Vice President & News Director.

Bryan April, Local Sales Manager.



© 2002 Warren Communications News

Bob Ablah, Engineering Director.

Cindy Beare, Program Coordinator.

Luanne Stuart, Creative Services Director.

Jill Fraim, Sales, Marketing & Research Director.

Oliver Murray, Production Manager.

Highest 30 Sec. Rate: \$10,000.

City of License: Oklahoma City. **Station DMA:** Oklahoma City. **Rank:** 45.

Circulation © 2001 Nielsen. Coverage based on Nielsen study.

Grand Total	Cable	Non-cable	Total
	TV Households	TV Households	TV Households
Estimated Station Totals*	466,030	250,140	716,170
Average Weekly Circulation (2001)	338,687	163,581	502,268
Average Daily Circulation (2001)			283,578
Station DMA Total	Cable	Non-cable	Total
	TV Households	TV Households	TV Households
Estimated Station Totals*	367,010	212,990	580,000
Average Weekly Circulation (2001)	297,734	156,511	454,245
Average Daily Circulation (2001)			261,618
Other DMA Total	Cable	Non-cable	Total
	TV Households	TV Households	TV Households
Estimated Station Totals*	99,020	37,150	136,170
Average Weekly Circulation (2001)	40,953	7,071	48,023
Average Daily Circulation (2001)			21,960

*Estimated station totals are sums of the Nielsen TV and Cable TV household estimates for each county in which the station registers viewing of more than 5% as per the Nielsen Survey Methods.

Oklahoma—Oklahoma City

KOCB
Ch. 34

Network Service: WBN.

Licensee: KOCB Licensee LLC, 10706 Beaver Dam Rd., Cockeysville, MD 21030.

Studio: 1501 N.E. 85th St., Oklahoma City, OK 73131.

Mailing Address: Box 13034, Oklahoma City, OK 73113.

Phone: 405-478-3434. **Fax:** 405-478-1027.

E-mail: kocb@telepath.com

Web Site: <http://www.kocb.com/>

Technical Facilities: Channel No. 34 (590-596 MHz). Authorized power: 1167-kw max. & 785-kw horizontal visual, 116.7-kw max. & 78.5-kw horizontal aural. Antenna: 1209-ft. above av. terrain, 1257-ft. above ground, 2397-ft. above sea level.

Latitude 35° 33' 36"
Longitude 97° 29' 07"

Holds CP for change to 5000-kw max. visual, 1217-ft. above av. terrain, 1224-ft. above ground, 2365-ft. above sea level, transmitter to S of N.E. 93rd St. BPCT-960621KH.

Transmitter: N.E. 85th St. at Ridgeway.

Digital Facilities: Channel No. 33 (584-590 MHz). Power: 1000-kw max. visual. Antenna: 1217-ft. above av. terrain, 1224-ft. above ground.

Latitude 35° 33' 36"
Longitude 97° 29' 07"

FCC Digital File Number: BPCDT-19991020ABK. Granted: October 31, 2000.

Note: Latitude and longitude coordinates shown are based on the North American Datum of 1927 (NAD 27) as currently required by the Mass Media Bureau of the FCC.

Satellite Earth Stations: 3-meter Ku-band; Prodelin, 4.5-meter C-band; United Satellite Systems, 5-meter.

Ownership: Sinclair Broadcast Group Inc. (Group Owner).

Began Operation: November 1, 1979. Purchase of remaining 80% by Oklahoma City Broadcasting Inc. from General Media Corp. approved by FCC February 16, 1983. Transfer of control to Beverly Hills Hotel Corp., et al., approved by FCC October 21, 1983. Transfer of control to Oklahoma City Broadcasting Co. approved by FCC January 5, 1990. Transfer of control to Superior Communications Group Inc. approved by FCC October 15, 1993 (Television Digest Vol. 33:35). Sale to present owner by Superior Communications Group Inc. approved by FCC April 26, 1996 (Vol. 36:11).

Represented (sales): Harrington, Righter & Parsons Inc.

Represented (legal): Shaw Pittman.

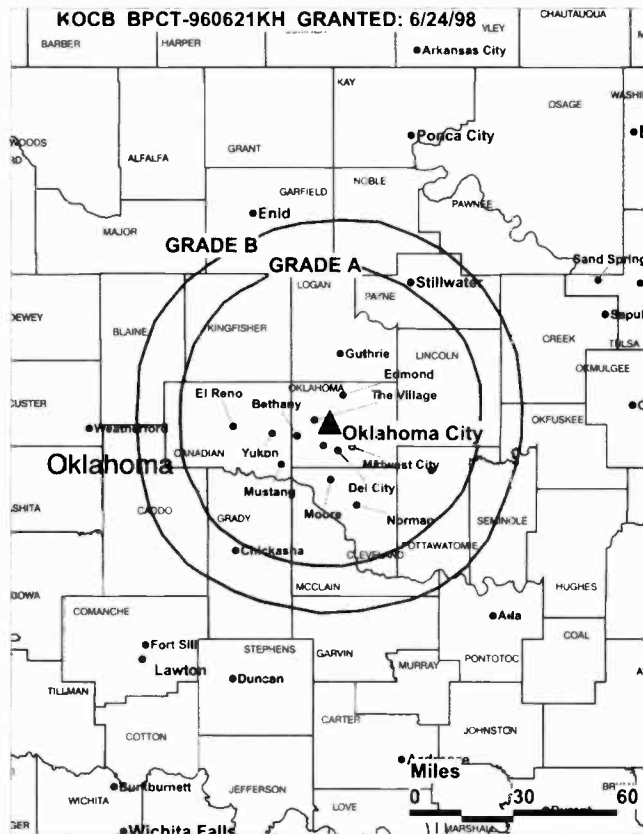
Personnel:

Randy Pratt, General Manager.

Joe Merideth, Local Sales Manager.

Steve King, Engineering Director.

CeCe Smith, Program Director.



© 2002 Warren Communications News

Dana Kortemeier, Business Manager.

Todd Lacey, Promotion Director.

Highest 30 Sec. Rate: \$1500.

City of License: Oklahoma City. **Station DMA:** Oklahoma City. **Rank:** 45.

Circulation © 2001 Nielsen. Coverage based on Nielsen study.

Grand Total	Cable TV Households	Non-cable TV Households	Total TV Households
Estimated Station Totals*	392,910	220,220	613,130
Average Weekly Circulation (2001)	193,280	99,875	293,155
Average Daily Circulation (2001)			120,141
Station DMA Total	Cable TV Households	Non-cable TV Households	Total TV Households
Estimated Station Totals*	367,010	210,560	577,570
Average Weekly Circulation (2001)	185,290	98,130	283,420
Average Daily Circulation (2001)			116,810
Other DMA Total	Cable TV Households	Non-cable TV Households	Total TV Households
Estimated Station Totals*	25,900	9,660	35,560
Average Weekly Circulation (2001)	7,990	1,745	9,735
Average Daily Circulation (2001)			3,331

*Estimated station totals are sums of the Nielsen TV and Cable TV household estimates for each county in which the station registers viewing of more than 5% as per the Nielsen Survey Methods.

Oklahoma—Oklahoma City

KOCO-TV Ch. 5

Network Service: ABC.

Licensee: KOCO Hearst-Argyle Television Inc., 888 7th Ave., New York, NY 10106.

Studio: 1300 E. Britton Rd., Oklahoma City, OK 73131.

Mailing Address: Box 14555, Oklahoma City, OK 73113.

Phones: 405-478-3000; 800-851-5215. **Fax:** 405-478-6675.

E-mail: koco@ionet.net

Web Site: <http://www.channeloklahoma.com>

Technical Facilities: Channel No. 5 (76-82 MHz). Authorized power: 100-kw visual, 14.5-kw aural. Antenna: 1520-ft. above av. terrain, 1563-ft. above ground, 2726-ft. above sea level.

Latitude 35° 33' 45"
Longitude 97° 29' 24"

Holds CP for change to 1522-ft. above av. terrain, 1516-ft. above ground, 2680-ft. above sea level, transmitter to 1200 E. Britton Rd. BPCT-910315KF.

Transmitter: 0.33-mi. E of N. Kelley Ave. on Britton Rd.

FCC Proposed Digital Channel Number: Ch. 7.

Note: Latitude and longitude coordinates shown are based on the North American Datum of 1927 (NAD 27) as currently required by the Mass Media Bureau of the FCC.

Multichannel TV Sound: Stereo only.

Satellite Earth Stations: Andrew, 4.5-meter C-band; Andrew, 5.6-meter Ku-band; Andrew, 7.3-meter C-band; Scientific-Atlanta, 7-meter C-band; Andrew, Avantek, Scientific-Atlanta receivers.

SNG Mobile Dish: Andrew, 2.4-meter Ku-band.

News Services: AP, CNN Newsource, ESDI, National Weather Service, UPI.

Ownership: Hearst-Argyle Television Inc. (Group Owner).

Began Operation: June 19, 1954. Sale to L. E. Caster (75%) & Ashley L. Robinson (25%) by Streets Electronics Inc. approved by FCC December 11, 1957 (*Television Digest*, Vol. 13:41, 45, 50). Transfer to Caster Estate, et al., approved by FCC March 5, 1958 (Vol. 14:7, 8, 10). Sale to Capital Investments Co. (Cimarron Television Corp.) approved by FCC 1961 (Vol. 17:23; 1:4). Transfer to Combined Communications approved by FCC June 7, 1979 (Vol. 10:30). Merger of Combined with Gannett Co. approved by FCC June 7, 1979 (Vol. 18:30, 38, 19:24). Trade by Gannett with WLWT-TV Cincinnati, OH to Argyle Television Inc. for WGRZ-TV Buffalo, NY & WZZM-TV Grand Rapids, MI approved by FCC January 27, 1997 (Vol. 36:49, 37:5, 6). Merger with Hearst Corp. to form present owner approved by FCC June 2, 1997 (Vol. 37:13, 35).

Represented (sales): Eagle Television Sales.

Represented (legal): Brooks, Pierce, McLendon, Humphrey & Leonard.

Personnel:

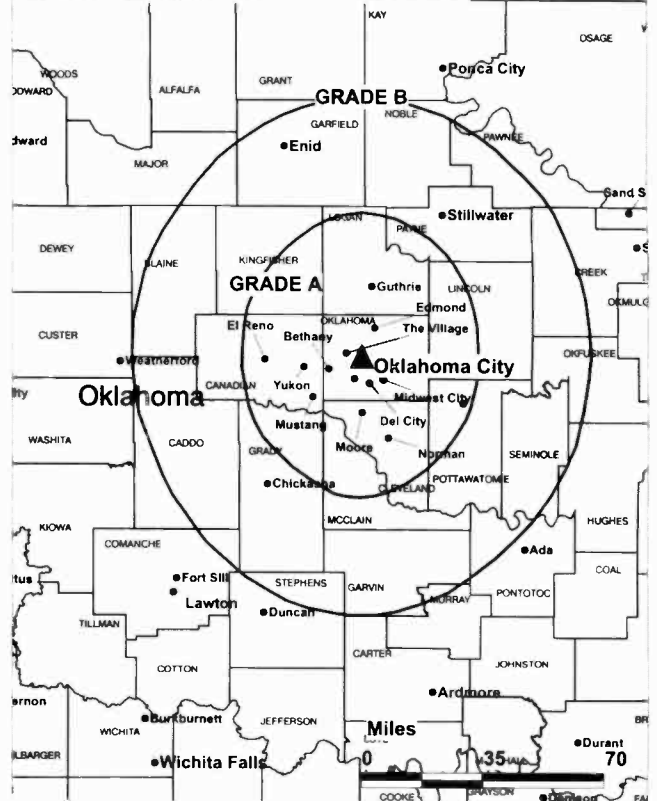
Brent Hensley, President & General Manager.

Ron W. Romines, General Sales Manager.

Jason Mullenix, National Sales Manager.

David Evans, Chief Engineer.

KOCO-TV BPCT-910315KF GRANTED: 6/7/91



© 2002 Warren Communications News

Joe Hengemueller, News Director.

Matt Laws, Promotion Director.

Patricia Ronne, Controller.

Janet Sinclair, Program Coordinator.

Highest 30 Sec. Rate: \$6000.

City of License: Oklahoma City. **Station DMA:** Oklahoma City. **Rank:** 45.

Circulation © 2001 Nielsen. Coverage based on Nielsen study.

Grand Total	Cable TV Households	Non-cable TV Households	Total TV Households
Estimated Station Totals*	423,830	244,240	668,070
Average Weekly Circulation (2001)	303,016	155,517	458,533
Average Daily Circulation (2001)			240,556
Station DMA Total	Cable TV Households	Non-cable TV Households	Total TV Households
Estimated Station Totals*	367,010	212,990	580,000
Average Weekly Circulation (2001)	284,623	148,941	433,564
Average Daily Circulation (2001)			230,616
Other DMA Total	Cable TV Households	Non-cable TV Households	Total TV Households
Estimated Station Totals*	56,820	31,250	88,070
Average Weekly Circulation (2001)	18,393	6,576	24,969
Average Daily Circulation (2001)			9,940

*Estimated station totals are sums of the Nielsen TV and Cable TV household estimates for each county in which the station registers viewing of more than 5% as per the Nielsen Survey Methods.

Oklahoma—Oklahoma City

KOKH-TV Ch. 25

Network Service: FOX.

Licensee: Sullivan Broadcasting Co. IV Inc., 10 New England Business Center, Suite 100, Andover, MA 02180.

Studio: 1228 E. Wilshire Blvd., Oklahoma City, OK 73111.

Phone: 405-843-2525. **Fax:** 405-478-4343.

E-mail: fox25@ionet.net

Web Site: http://www.fox25.net

Technical Facilities: Channel No. 25 (536-542 MHz). Authorized power: 3240-kw max. visual. Antenna: 1539-ft. above av. terrain, 1575-ft. above ground, 2703-ft. above sea level.

Latitude 35° 32' 58"
Longitude 97° 29' 18"

Transmitter: 1228 E. Wilshire Blvd.

Digital Facilities: Channel No. 24 (530-536 MHz). Power: 1000-kw max. visual. Antenna: 1549-ft. above av. terrain, 1581-ft. above ground.

Latitude 35° 32' 58"
Longitude 97° 29' 18"

FCC Digital File Number: BPCDT-19991101AKJ. Granted: January 26, 2001.

Note: Latitude and longitude coordinates shown are based on the North American Datum of 1927 (NAD 27) as currently required by the Mass Media Bureau of the FCC.

Satellite Earth Stations: Comtech, 3.8-meter Ku & C-band; Comtech, 5-meter C-band; Prodelin, 5-meter C-band; Standard Communications receivers.

Ownership: Sullivan Broadcasting Co. (Group Owner).

Began Operation: February 2, 1959. Initially operated as a non-commercial, educational station. Sale to John Blair & Co. by Independent School District No. 89 of Oklahoma City approved by FCC June 6, 1979 (*Television Digest*, Vol. 19:25). Resumed operation as commercial station October 1, 1979. Sale by Blair to Gillett Broadcasting approved by FCC December 30, 1986. Transfer to Busse Broadcasting approved by FCC July 31, 1987. Sale to George Gillett and subsequent sale to Heritage Media Corp. approved by FCC June 27, 1991 (Vol. 30:49, 31:23). Sale to News Corp., who then spun-off station to Sinclair Communications approved by FCC 1997. Sale to present owner by Sinclair Communications approved by FCC 1998. Sale to Glencairn Ltd. Broadcast Properties dismissed by applicant July 23, 2001 (Vol. 39:47, 48).

Represented (sales): Harrington, Righter & Parsons Inc.

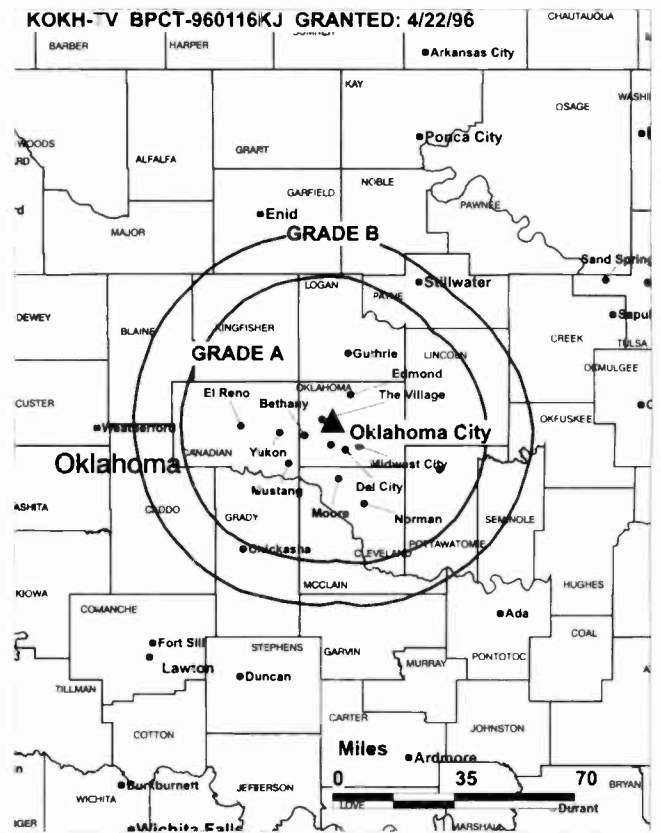
Personnel:

Chris Christensen, Local Sales Manager.

Trey McNeil, National Sales Manager.

Steve King, Chief Engineer.

Todd Lacey, Promotion Director.



© 2002 Warren Communications News

Richard Maddis, Production Manager.

Highest 30 Sec. Rate: \$2000.

City of License: Oklahoma City. **Station DMA:** Oklahoma City. **Rank:** 45.

Circulation © 2001 Nielsen. Coverage based on Nielsen study.

Grand Total	Cable TV Households	Non-cable TV Households	Total TV Households
Estimated Station Totals*	423,750	232,370	656,120
Average Weekly Circulation (2001)	201,339	110,208	311,546
Average Daily Circulation (2001)			109,478
Station DMA Total	Cable TV Households	Non-cable TV Households	Total TV Households
Estimated Station Totals*	367,010	211,770	578,780
Average Weekly Circulation (2001)	182,706	107,141	289,847
Average Daily Circulation (2001)			103,178
Other DMA Total	Cable TV Households	Non-cable TV Households	Total TV Households
Estimated Station Totals*	55,740	20,600	77,340
Average Weekly Circulation (2001)	13,633	3,067	21,699
Average Daily Circulation (2001)			6,300

*Estimated station totals are sums of the Nielsen TV and Cable TV household estimates for each county in which the station registers viewing of more than 5% as per the Nielsen Survey Methods.

Oklahoma—Oklahoma City

KOPX

Ch. 62

(Affiliated with KTPX, Okmulgee, OK)

Network Service: PAX.

Licensee: Paxson Communications of Oklahoma City-62 Inc., 601 Clearwater Park Rd., West Palm Beach, FL 33401.

Studio: 13424 Railway Dr., Oklahoma City, OK 73114.

Phone: 405-751-6800. **Fax:** 405-751-6867.

Technical Facilities: Channel No. 62 (758-764 MHz). Authorized power: 2680-kw max. visual. Antenna: 787-ft. above av. terrain, 751-ft. above ground, 1932-ft. above sea level.

Latitude 35° 34' 24"
Longitude 97° 29' 08"

Transmitter: 0.6-mi. E of Kelley Ave.

Digital Facilities: Channel No. 50 (686-692 MHz). Power: 200-kw max. visual. Antenna: 1585-ft. above av. terrain, 1617-ft. above ground, 2723-ft. above sea level.

Latitude 35° 35' 52"
Longitude 97° 29' 22"

Transmitter: Intersection of Kelly Ave. & 122nd St.

FCC Digital File Number: BPCDT-990610KE. Granted: November 24, 2000.

Note: Latitude and longitude coordinates shown are based on the North American Datum of 1927 (NAD 27) as currently required by the Mass Media Bureau of the FCC.

Multichannel TV Sound: Planned.

Ownership: Paxson Communications Corp. (Group Owner).

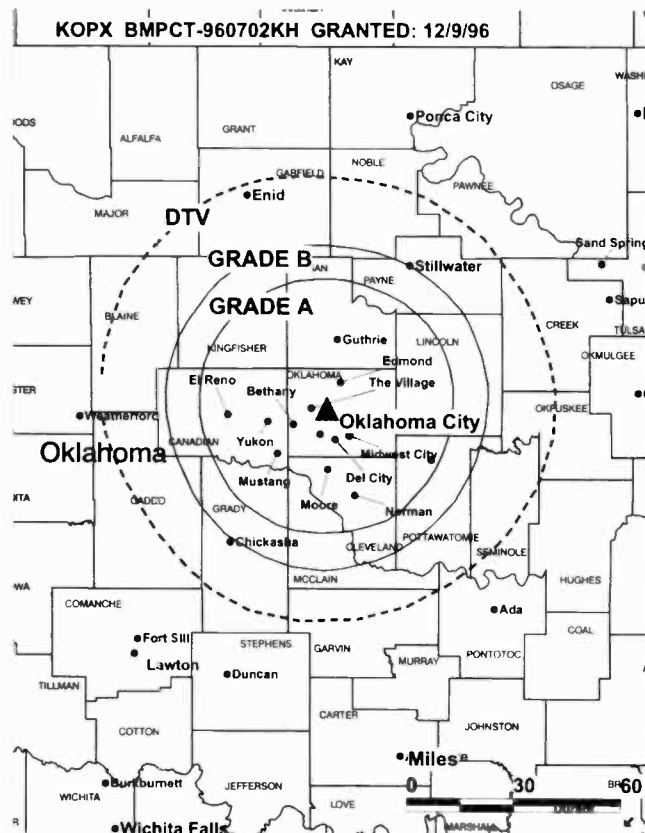
Began Operation: August 6, 1996. Sale by Aracelis Ortiz to present owner approved by FCC October 25, 1996 (Television Digest, Vol. 36:33).

Represented (sales): Millennium Sales & Marketing.

Personnel:

Harlan Reams, General Manager.

City of License: Oklahoma City. **Station DMA:** Oklahoma City. **Rank:** 45.



© 2002 Warren Communications News

Circulation © 2001 Nielsen. Coverage based on Nielsen study.

Grand Total	Cable	Non-cable	Total
	TV Households	TV Households	TV Households
Estimated Station Totals*	323,380	181,130	504,510
Average Weekly Circulation (2001)	40,852	32,179	73,031
Average Daily Circulation (2001)			23,860
Station DMA Total	Cable	Non-cable	Total
	TV Households	TV Households	TV Households
Estimated Station Totals*	323,380	181,130	504,510
Average Weekly Circulation (2001)	40,852	32,179	73,031
Average Daily Circulation (2001)			23,860

*Estimated station totals are sums of the Nielsen TV and Cable TV household estimates for each county in which the station registers viewing of more than 5% as per the Nielsen Survey Methods.

Oklahoma—Oklahoma City

KSBI
Ch. 52

Network Service: Independent.

Licensee: Locke Supply Co., Box 26404, Oklahoma City, OK 73126.

Studio: 1350 S.E. 82nd St., Oklahoma City, OK 73149.

Mailing Address: Box 26404, Oklahoma City, OK 73126.

Phone: 405-631-7335. **Fax:** 405-631-7367.

E-mail: easom@flash.net

Web Site: http://www.ksbitv.com

Technical Facilities: Channel No. 52 (698-704 MHz). Authorized power: 3000-kw max. visual, 135.5-kw max. aural. Antenna: 1512-ft. above av. terrain, 1539-ft. above ground, 2651-ft. above sea level.

Latitude 35° 35' 54"
Longitude 97° 29' 25"

Transmitter: N.E. 122nd Ave. & N. Kelley Ave.

Digital Facilities: Channel No. 51 (692-698 MHz). Power: 1000-kw max. visual. Antenna: 1502-ft. above av. terrain, 1540-ft. above ground.

Latitude 35° 35' 52"
Longitude 97° 29' 22"

FCC Digital File Number: BPCDT-19991028AFH. Granted: June 1, 2001.

Note: Latitude and longitude coordinates shown are based on the North American Datum of 1927 (NAD 27) as currently required by the Mass Media Bureau of the FCC.

Ownership: Locke Supply Co.

Began Operation: October 31, 1988. Involuntary transfer from Don J. Locke Estate to Locke Supply Co. Employee Stock Ownership Plan approved by FCC November 17, 2000.

Represented (legal): Baraff, Koerner & Olender PC.

Personnel:

Steve Easom, General Manager.

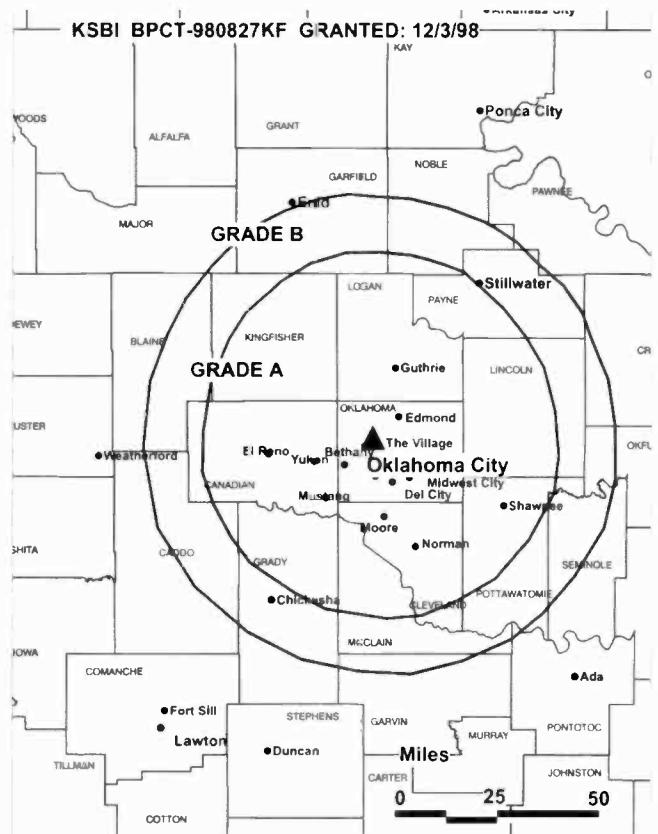
Jack Kroth, Station Manager.

Ron Tutor, Chief Engineer.

Melissa White, Program & Promotion Director.

Mike Glover, Production Manager.

Highest 30 Sec. Rate: \$90.



© 2002 Warren Communications News

City of License: Oklahoma City. **Station DMA:** Oklahoma City. **Rank:** 45.

Circulation © 2001 Nielsen. Coverage based on Nielsen study.

Grand Total	Cable TV Households	Non-cable TV Households	Total TV Households
Estimated Station Totals*	272,230	188,630	460,860
Average Weekly Circulation (2001)	29,431	24,276	53,706
Average Daily Circulation (2001)			11,793
Station DMA Total	Cable TV Households	Non-cable TV Households	Total TV Households
Estimated Station Totals*	272,230	185,390	457,620
Average Weekly Circulation (2001)	29,431	24,071	53,502
Average Daily Circulation (2001)			11,760
Other DMA Total	Cable TV Households	Non-cable TV Households	Total TV Households
Estimated Station Totals*	0	3,240	3,240
Average Weekly Circulation (2001)	0	204	204
Average Daily Circulation (2001)			33

*Estimated station totals are sums of the Nielsen TV and Cable TV household estimates for each county in which the station registers viewing of more than 5% as per the Nielsen Survey Methods.

Oklahoma—Oklahoma City

KTBO-TV Ch. 14

Network Service: TBN.

Licensee: Trinity Broadcasting Network Inc., 2442 Michelle Dr., Tustin, CA 92780.

Studio: 3705 N.W. 63rd, Oklahoma City, OK 73116.

Phone: 405-848-1414.

Technical Facilities: Channel No. 14 (470-476 MHz). Authorized power: 575-kw max. visual. Antenna: 1130-ft. above av. terrain, 1185-ft. above ground, 2355-ft. above sea level.

Latitude 35° 34' 30"
Longitude 97° 29' 04"

Holds CP for change to 1175-ft. above av. terrain, 1152-ft. above ground, 2323-ft. above sea level; lat. 35° 34' 35", long. 97° 29' 09", transmitter to 0.5-mi. SW of intersection of Eastern Ave. & 108th St. NE. BPCCT-990414KI.

Transmitter: 1300 N.E. 108th St.

Digital Facilities: Channel No. 15 (476-482 MHz). Power: 500-kw max. visual. Antenna: 1173-ft. above av. terrain, 1152-ft. above ground, 2323-ft. above sea level.

Latitude 35° 34' 35"
Longitude 97° 29' 09"

Transmitter: 0.5-mi. SW of intersection of Eastern Ave. & 108th St. NE.

FCC Digital File Number: BPCDT-19990923AAL. Granted: May 7, 2001.

Note: Latitude and longitude coordinates shown are based on the North American Datum of 1927 (NAD 27) as currently required by the Mass Media Bureau of the FCC.

Satellite Earth Station: Scientific-Atlanta, 7-meter C-band.

Ownership: Trinity Broadcasting Network Inc. (Group Owner).

Began Operation: March 6, 1981.

Represented (engineering): Smith & Fisher.

Personnel:

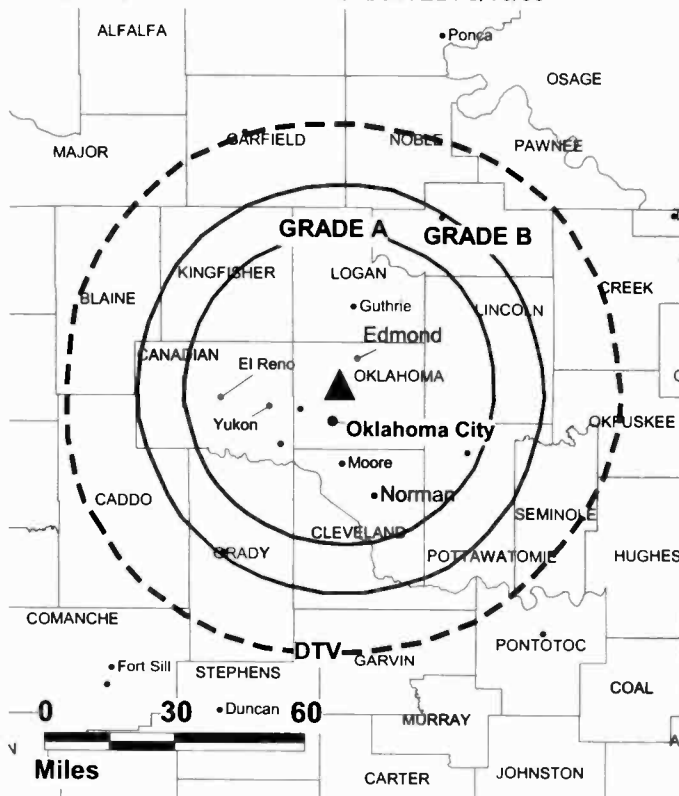
Fern E. Deaver, General Manager.

Joanne Mann, Public Affairs Director.

Ken Howerton, Chief Engineer.

Highest 30 Sec. Rate: \$72.

KTBO-TV BPCT-990414KI GRANTED: 3/16/00



City of License: Oklahoma City. **Station DMA:** Oklahoma City. **Rank:** 45.

Circulation © 2001 Nielsen. Coverage based on Nielsen study.

Grand Total	Cable TV Households	Non-cable TV Households	Total TV Households
Estimated Station Totals*	244,720	125,670	370,390
Average Weekly Circulation (2001)	15,276	10,038	25,313
Average Daily Circulation (2001)			7,396
Station DMA Total	Cable TV Households	Non-cable TV Households	Total TV Households
Estimated Station Totals*	244,720	125,670	370,390
Average Weekly Circulation (2001)	15,276	10,038	25,313
Average Daily Circulation (2001)			7,396

*Estimated station totals are sums of the Nielsen TV and Cable TV household estimates for each county in which the station registers viewing of more than 5% as per the Nielsen Survey Methods.

Oklahoma—Oklahoma City

KWTV
Ch. 9

Network Service: CBS.

Licensee: Kelley International Licensing LLC, 3773 Howard Hughes Pkwy., Suite 300 N, Las Vegas, NV 89109.

Studio: 7401 N. Kelley Ave., Oklahoma City, OK 73111.

Phone: 405-843-6641. **Fax:** 405-841-9135.

E-mail: mailroom@kwtv.com

Web Sites: <http://www.9online.com>; <http://www.kwtv.com>

Technical Facilities: Channel No. 9 (186-192 MHz). Authorized power: 316-kw visual, 31.6-kw aural. Antenna: 1525-ft. above av. terrain, 1577-ft. above ground, 2690-ft. above sea level.

Latitude 35° 32' 58"
Longitude 97° 29' 50"

Transmitter: 7401 N. Kelley Ave.

Digital Facilities: Channel No. 39 (620-626 MHz). Power: 1000-kw max. visual. Antenna: 1572-ft. above av. terrain, 2717-ft. above ground.

Latitude 35° 35' 52"
Longitude 97° 29' 22"

FCC Digital File Number: BPCDT-19990920AAK (pending).

Note: Latitude and longitude coordinates shown are based on the North American Datum of 1927 (NAD 27) as currently required by the Mass Media Bureau of the FCC.

Multichannel TV Sound: Stereo and separate audio program.

Satellite Earth Stations: AFC, 3-meter Ku-band; Harris, 3-meter C-band; Harris, 4.6-meter Ku-band; Scientific-Atlanta, 4.5-meter C-band; Scientific-Atlanta, 7-meter C-band; DX Antenna, Harris, M/A-Com, Scientific-Atlanta receivers.

SNG Mobile Dish: Midwest/Andrew, 2.5-meter Ku-band.

News Services: AP, CBS Newspath, Conus, UPI.

Ownership: Griffin Television LLC (Group Owner).

Began Operation: December 20, 1953. Sale to present owner by KATV Inc. approved by FCC 1969. Transfer of 50% interest to KATV Inc. by Roy J. Turner & Luther T. Dulaney approved by FCC 1963-1964.

Represented (sales): TeleRep Inc.

Represented (legal): Holland & Knight.

Represented (engineering): Cohen, Dippell & Everist PC.

Personnel:

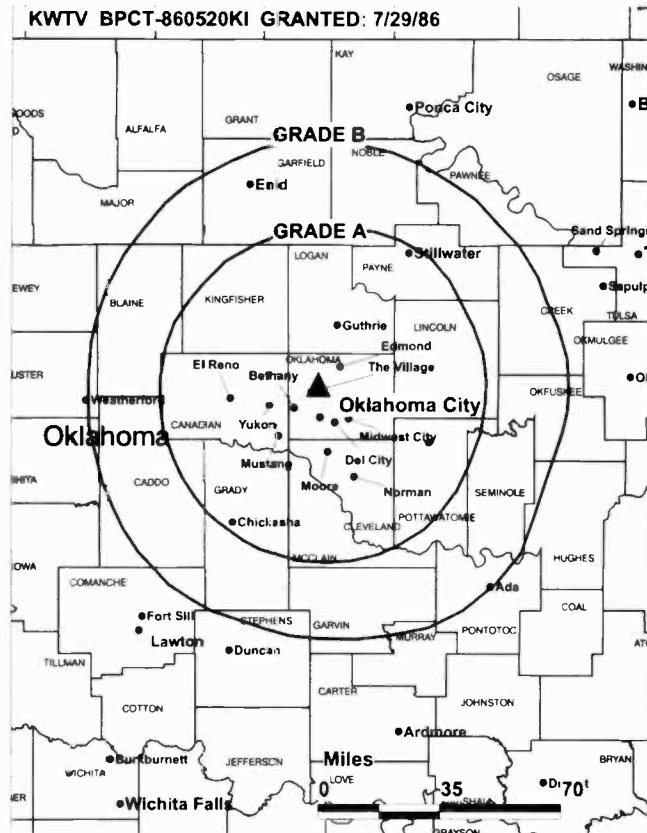
David F. Griffin, President & General Manager.

Dick Dutton, Vice President, Operations/Engineering.

Joyce Reed, Vice President, News & Marketing.

Rob Krier, Vice President, Sales & Programming.

Wade Deaver, Local Sales Manager.



Sean Brendt, National Sales Manager.

Randy Cassimus, Operations Director.

Kim Williamson, Program Director.

Julie Cameron, Engineering Director.

Rates: On request.

City of License: Oklahoma City. **Station DMA:** Oklahoma City. **Rank:** 45.

Circulation © 2001 Nielsen. Coverage based on Nielsen study.

Grand Total	Cable TV Households	Non-cable TV Households	Total TV Households
Estimated Station Totals*	475,850	247,430	723,280
Average Weekly Circulation (2001)	325,120	177,836	502,956
Average Daily Circulation (2001)			278,109
Station DMA Total	Cable TV Households	Non-cable TV Households	Total TV Households
Estimated Station Totals*	367,010	212,990	580,000
Average Weekly Circulation (2001)	283,870	169,029	452,899
Average Daily Circulation (2001)			256,905
Other DMA Total	Cable TV Households	Non-cable TV Households	Total TV Households
Estimated Station Totals*	108,840	34,440	143,280
Average Weekly Circulation (2001)	41,251	8,807	50,057
Average Daily Circulation (2001)			21,204

*Estimated station totals are sums of the Nielsen TV and Cable TV household estimates for each county in which the station registers viewing of more than 5% as per the Nielsen Survey Methods.

Oklahoma—Okmulgee

KTPX

Ch. 44

(Affiliated with KOPX Oklahoma City, OK)

Network Service: PAX.

Grantee: Paxson Tulsa License Inc., 601 Clearwater Park Rd., West Palm Beach, FL 33401.

Studio: 3701 S. Peoria, Tulsa, OK 74105.

Phone: 918-664-1044. **Fax:** 918-664-4913.

Web Site: <http://www.pax.tv>

Technical Facilities: Channel No. 44 (650-656 MHz). Authorized power: 5000-kw max. visual. Antenna: 909-ft. above av. terrain, 741-ft. above ground, 1670-ft. above sea level.

Latitude 35° 50' 02"
Longitude 96° 07' 28"

Transmitter: 4.2-mi. SW of Mounds, 3-mi. W of Alternate Hwy. 75.

Digital Facilities: Channel No. 28 (554-560 MHz). Power: 1000-kw max. visual. Antenna: 718-ft. above av. terrain, 551-ft. above ground, 1480-ft. above sea level.

Latitude 35° 50' 02"
Longitude 96° 07' 28"

FCC Digital File Number: BPCDT-990604KG. Granted: October 11, 2000.

Note: Latitude and longitude coordinates shown are based on the North American Datum of 1927 (NAD 27) as currently required by the Mass Media Bureau of the FCC.

Ownership: Paxson Communications Corp.

Began Operation: August 31, 1998. Sale of remaining 51% interest to present owner by Broadcasting Systems Inc. approved by FCC September 25, 1997.

Represented (legal): Eugene T. Smith.

Represented (engineering): Tabcon Inc.

Personnel:

Harlan Reams, General Manager.

Susan Smith, Sales Assistant.

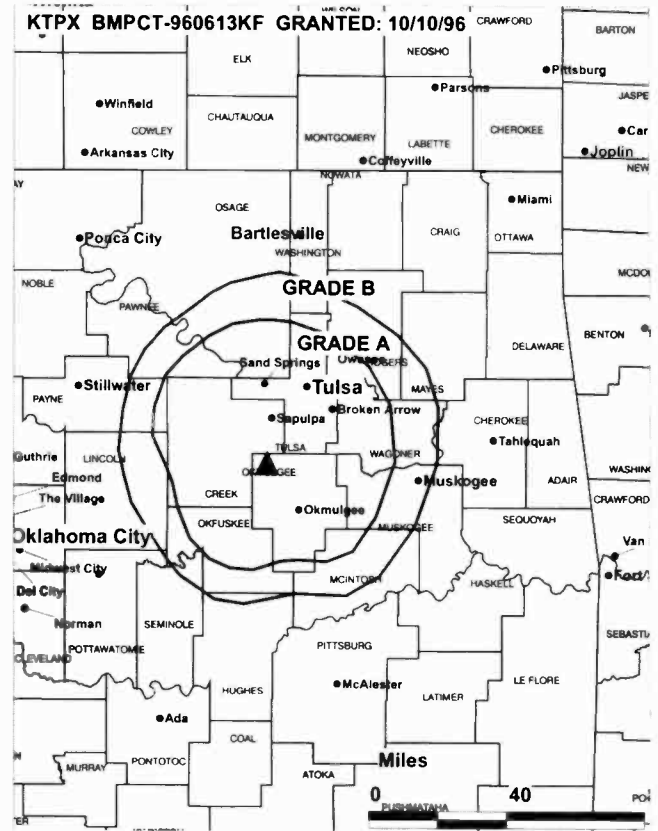
Chris Larsen, Sales Assistant.

Tom Needham, Chief Engineer.

Peter DeLesDernier, Business Manager.

Janeen Rode, Traffic Manager.

Rates: On request.



© 2002 Warren Communications News

City of License: Okmulgee. **Station DMA:** Tulsa. **Rank:** 59.

Circulation © 2001 Nielsen. Coverage based on Nielsen study.

Grand Total	Cable	Non-cable	Total
	TV Households	TV Households	TV Households
Estimated Station Totals*	261,760	161,010	422,770
Average Weekly Circulation (2001)	48,381	23,015	71,396
Average Daily Circulation (2001)			21,791
Station DMA Total	Cable	Non-cable	Total
	TV Households	TV Households	TV Households
Estimated Station Totals*	261,760	145,160	406,920
Average Weekly Circulation (2001)	48,381	21,988	70,370
Average Daily Circulation (2001)			21,582
Other DMA Total	Cable	Non-cable	Total
	TV Households	TV Households	TV Households
Estimated Station Totals*	0	15,850	15,850
Average Weekly Circulation (2001)	0	1,026	1,026
Average Daily Circulation (2001)			209

*Estimated station totals are sums of the Nielsen TV and Cable TV household estimates for each county in which the station registers viewing of more than 5% as per the Nielsen Survey Methods.

Oklahoma—Shawnee

KQOK
(formerly KAQS)
Ch. 30

Network Service: Independent.

Grantee: Shawnee Broadcasting Inc., One Shackelford Dr., Suite 400, Little Rock, AR 72211.

Studio: 5254 72nd Ave. NE, Norman, OK 73026.

Phone: 405-573-1993.

Technical Facilities: Channel No. 30 (566-572 MHz). Authorized power: 5000-kw max. visual. Antenna: 837-ft. above av. terrain, 922-ft. above ground, 2021-ft. above sea level.

Latitude	35°	16'	50"
Longitude	97°	20'	14"

Transmitter: 2000-ft. NW of Franklin.

Digital Facilities: Channel No. 29 (560-566 MHz). Power: 1000-kw max. visual. Antenna: 837-ft. above av. terrain, 922-ft. above ground.

Latitude	35°	16'	50"
Longitude	97°	20'	14"

FCC Digital File Number: BPCDT-19991101AGN. Granted: January 24, 2001.

Note: Latitude and longitude coordinates shown are based on the North American Datum of 1927 (NAD 27) as currently required by the Mass Media Bureau of the FCC.

Ownership: Equity Broadcasting Corp. (Group Owner).

Began Operation: November 10, 2000. Sale to present owner by OKC-30 Television LLC (Myoung Hwa Bae & Pete E. Warren III) approved by FCC July 28, 2000.

Personnel:

Tom Shannon, General Manager.

Ron Taylor, Chief Engineer.

Rates: On request.

City of License: Shawnee. **Station DMA:** Oklahoma City. **Rank:** 45.

Nielsen Data: Not available.

Oklahoma—Tulsa

KGEB
Ch. 53

Network Service: Independent.

Licensee: University Broadcasting Inc., 7777 S. Lewis Ave., Tulsa, OK 74171.

Studio: 7777 S. Lewis Ave., Tulsa, OK 74171.

Mailing Address: Box 3286, Tulsa, OK 74101.

Phone: 918-488-5300. **Fax:** 918-495-7388.

E-mail: kgeb@oru.edu

Web Site: <http://www.kgeb.net>

Technical Facilities: Channel No. 53 (704-710 MHz). Authorized power: 1780-kw max. visual. Antenna: 597-ft. above av. terrain, 672-ft. above ground, 1296-ft. above sea level.

Latitude 36° 02' 35"
Longitude 95° 57' 11"

Transmitter: 2448 E. 81st St.

Digital Facilities: Channel No. 49 (680-686 MHz). Power: 50-kw max. visual. Antenna: 597-ft. above av. terrain, 673-ft. above ground, 1296-ft. above sea level.

Latitude 36° 02' 35"
Longitude 95° 57' 11"

FCC Digital File Number: BPCDT-19991026ABX. Granted May 12, 2000.

Note: Latitude and longitude coordinates shown are based on the North American Datum of 1927 (NAD 27) as currently required by the Mass Media Bureau of the FCC.

Ownership: University Broadcasting Inc.

Began Operation: January 24, 1996.

Represented (legal): Hardy & Carey LLP.

Represented (engineering): du Treil, Lundin & Rackley Inc.

Personnel:

Walter Richardson, General Manager.

William P. Lee, Engineering Director.

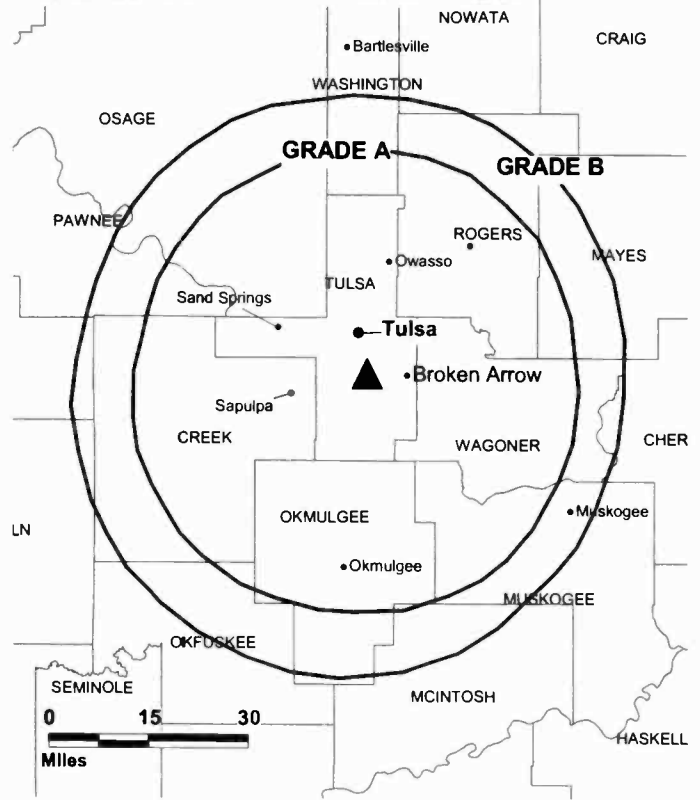
Christi Vanover, Program Director.

Charmaine Lee, Promotions Manager.

Rates: On request.

City of License: Tulsa. **Station DMA:** Tulsa. **Rank:** 59.

KGEB BPCT-951124KE GRANTED: 1/12/96



Circulation © 2001 Nielsen. Coverage based on Nielsen study.

Grand Total	Cable TV Households	Non-cable TV Households	Total TV Households
Estimated Station Totals*	43,250	109,900	153,150
Average Weekly Circulation (2001)	5,156	7,885	13,042
Average Daily Circulation (2001)			2,874
Station DMA Total	Cable TV Households	Non-cable TV Households	Total TV Households
Estimated Station Totals*	43,250	106,020	149,270
Average Weekly Circulation (2001)	5,156	7,680	12,836
Average Daily Circulation (2001)			2,863
Other DMA Total	Cable TV Households	Non-cable TV Households	Total TV Households
Estimated Station Totals*	0	3,880	3,880
Average Weekly Circulation (2001)	0	206	206
Average Daily Circulation (2001)			12

*Estimated station totals are sums of the Nielsen TV and Cable TV household estimates for each county in which the station registers viewing of more than 5% as per the Nielsen Survey Methods.

Oklahoma—Tulsa

KJRH Ch. 2

Network Service: NBC.

Licensee: Scripps Howard Broadcasting Co., 3701 S. Peoria Ave., Tulsa, OK 74105-3269.

Studio: 3701 S. Peoria Ave., Tulsa, OK 74105-3269.

Mailing Address: Box 2, Tulsa, OK 74101.

Phone: 918-743-2222. **Fax:** 918-748-1460.

E-mail: news@kjrh.com

Web Sites: http://www.kjrh.com; http://www.teamtulsa.com

Technical Facilities: Channel No. 2 (54-60 MHz). Authorized power: 100-kw visual, 15-kw aural. Antenna: Circularly polarized, 1828-ft. above av. terrain, 1775-ft. above ground, 2465-ft. above sea level.

Latitude 36° 01' 15"
Longitude 95° 40' 32"

Transmitter: 9870 S. 273rd E Ave.

Digital Facilities: Channel No. 56 (722-728 MHz). Power: 800-kw max. visual. Antenna: 1657-ft. above av. terrain, 1579-ft. above ground.

Latitude 35° 01' 15"
Longitude 95° 40' 32"

Transmitter: 9870 S 273rd E Ave.

FCC Digital File Number: BPCDT-19991014ABH. Granted: February 12, 2001.

Note: Latitude and longitude coordinates shown are based on the North American Datum of 1927 (NAD 27) as currently required by the Mass Media Bureau of the FCC.

Multichannel TV Sound: Stereo only.

Satellite Earth Stations: Microwave General, 3-meter Ku-band; Scientific-Atlanta, 5-meter C-band; Scientific-Atlanta receivers.

News Services: AP, CNN Newsource, NBC News Channel, NIWS, Oklahoma News Network, Southwest Newswire, UPI.

Ownership: E. W. Scripps Co. (Group Owner).

Began Operation: December 5, 1954. Sale to present owner by Central Plains Enterprises Inc. approved by FCC November 25, 1970 (*Television Digest*, Vol. 10:24, 48).

Represented (sales): Eagle Television Sales.

Represented (legal): Baker & Hostetler.

Personnel:

Michael Kronley, General Manager.

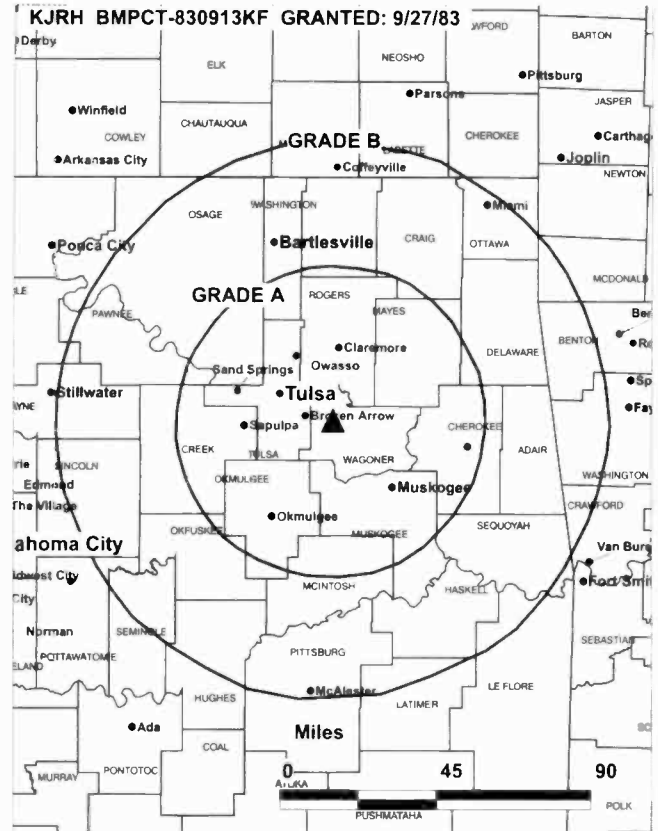
Bill Sevenoaks, General Sales Manager.

Justin Jones, National Sales Manager.

Chad Woolbright, Local Sales Manager.

Todd Spessard, News Director.

Dale Vennes, Chief Engineer.



© 2002 Warren Communications News

Cara Palmer, Business Manager.

David Bell, Promotion Director & Marketing Director.

Lance O'Connor, Production Manager.

Karen Framel, Research Director.

Rates: On request.

City of License: Tulsa. **Station DMA:** Tulsa. **Rank:** 59.

Circulation © 2001 Nielsen. Coverage based on Nielsen study.

Grand Total	Cable TV Households	Non-cable TV Households	Total TV Households
Estimated Station Totals*	335,030	234,490	569,520
Average Weekly Circulation (2001)	220,333	118,874	339,207
Average Daily Circulation (2001)			169,527
Station DMA Total	Cable TV Households	Non-cable TV Households	Total TV Households
Estimated Station Totals*	290,030	194,790	484,820
Average Weekly Circulation (2001)	209,757	114,986	324,743
Average Daily Circulation (2001)			164,876
Other DMA Total	Cable TV Households	Non-cable TV Households	Total TV Households
Estimated Station Totals*	45,000	39,700	84,700
Average Weekly Circulation (2001)	10,576	3,888	14,464
Average Daily Circulation (2001)			4,651

*Estimated station totals are sums of the Nielsen TV and Cable TV household estimates for each county in which the station registers viewing of more than 5% as per the Nielsen Survey Methods.

Oklahoma—Tulsa

KOKI-TV

Ch. 23

(Affiliated with KTFO, Tulsa, OK)

Network Service: FOX.

Licensee: Clear Channel Broadcasting, 200 Concord Plaza, Suite 600, San Antonio, TX 78265-9512.

Studio: 5416 S. Yale, Suite 500, Tulsa, OK 74135.

Phone: 918-491-0023. **Fax:** 918-491-6650.

E-mail: fox23@fox23.com

Web Site: http://www.fox23.com

Technical Facilities: Channel No. 23 (524-530 MHz). Authorized power: 3310-kw max. & 1480-kw horizontal visual, 331-kw max. & 148-kw horizontal aural. Antenna: 1310-ft. above av. terrain, 1274-ft. above ground, 1994-ft. above sea level.

Latitude 36° 01' 35.80"
Longitude 95° 40' 43.70"

Transmitter: SW 1/4 of NE 1/4, Sec. 23, Twp. 18N, Range 15 E, near Coweta.

Digital Facilities: Channel No. 22 (518-524 MHz). Power: 1000-kw max. visual. Antenna: 1316-ft. above av. terrain, 1237-ft. above ground.

Latitude 36° 01' 36.00"
Longitude 95° 40' 44.00"

FCC Digital File Number: BPCDT-19991020ABQ. Granted: April 24, 2001.

Note: Latitude and longitude coordinates shown are based on the North American Datum of 1927 (NAD 27) as currently required by the Mass Media Bureau of the FCC.

Satellite Earth Stations: Comsat, 3-meter C-band; DH Satellite, 5-meter C-band; RCA, 3-meter Ku-band; Microdyne, Omni receivers.

News Service: AP.

Ownership: Clear Channel Broadcasting Inc. (Group Owner).

Began Operation: October 26, 1980. Sale to present owner by Tulsa 23 Ltd. Partnership approved by FCC November 17, 1989 (Television Digest, Vol. 29:11, 48).

Represented (sales): Millennium Sales & Marketing.

Represented (legal): Cohn & Marks.

Represented (engineering): Marsand Inc.

Personnel:

Hal Capron, Vice President & General Manager.

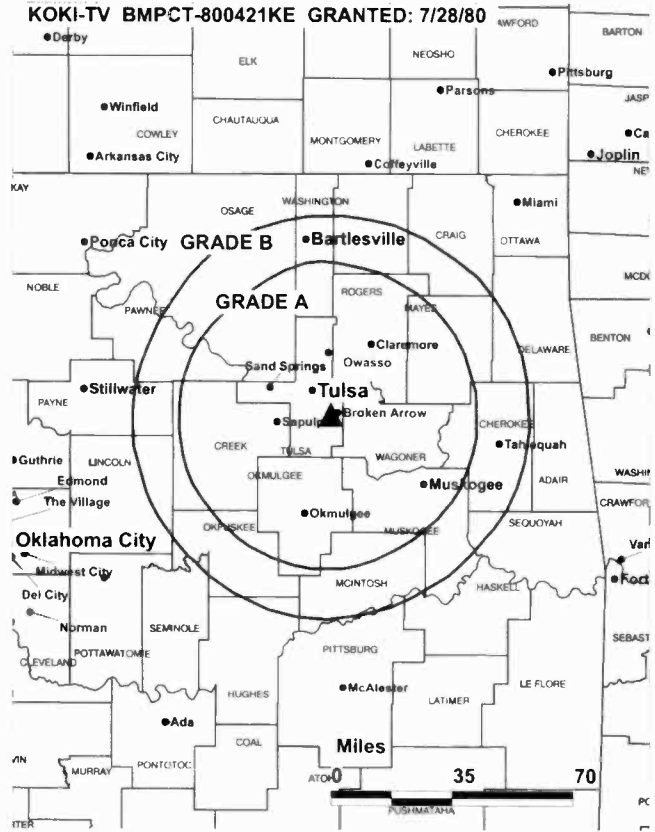
Darrin McDonald, Sales Director.

Mike Lewis, General & Local Sales Manager.

Kyle Brawner, National Sales Manager.

Brian Egan, Chief Engineer.

Charlie Ray, Creative Services & Promotion Manager.



© 2002 Warren Communications News

Kathleen Smith, Business Manager.

Irv Johnson, Production Supervisor.

Highest 30 Sec. Rate: \$1000.

City of License: Tulsa. **Station DMA:** Tulsa. **Rank:** 59.

Circulation © 2001 Nielsen. Coverage based on Nielsen study.

Grand Total	Cable TV Households	Non-cable TV Households	Total TV Households
Estimated Station Totals*	332,750	228,210	560,960
Average Weekly Circulation (2001)	162,537	87,889	250,426
Average Daily Circulation (2001)			91,044
Station DMA Total	Cable TV Households	Non-cable TV Households	Total TV Households
Estimated Station Totals*	290,030	192,960	482,990
Average Weekly Circulation (2001)	151,262	85,197	236,460
Average Daily Circulation (2001)			87,632
Other DMA Total	Cable TV Households	Non-cable TV Households	Total TV Households
Estimated Station Totals*	42,720	35,250	77,970
Average Weekly Circulation (2001)	11,275	2,692	13,967
Average Daily Circulation (2001)			3,412

*Estimated station totals are sums of the Nielsen TV and Cable TV household estimates for each county in which the station registers viewing of more than 5% as per the Nielsen Survey Methods.

Oklahoma—Tulsa

KOTV Ch. 6

Network Service: CBS.

Licensee: Griffin Television Inc., 3773 Howard Hughes Pkwy., Suite 300N, Las Vegas, NV 89109.

Studio: 302 S. Frankfort Ave., Tulsa, OK 74120.

Mailing Address: Box 6, Tulsa, OK 74101.

Phone: 918-582-6666. **Fax:** 918-581-8616.

E-mail: kotv@kotv.com; rcohen@kotv.com

Web Site: http://www.kotv.com/

Technical Facilities: Channel No. 6 (82-88 MHz). Authorized power: 100-kw visual, 10-kw aural. Antenna: 1885-ft. above av. terrain, 1839-ft. above ground, 2549-ft. above sea level.

Latitude 36° 01' 15"
Longitude 95° 40' 32"

Transmitter: Approx. 1.8-mi. E of Oneta, N of intersection of Muskogee Toll Rd. & S. 101st St.

Digital Facilities: Channel No. 55 (716-722 MHz). Power: 970-kw max. visual. Antenna: 1609-ft. above av. terrain, 1536-ft. above ground.

Latitude 36° 01' 15"
Longitude 95° 40' 32"

FCC Digital File Number: BPCDT-19991012AAQ. Granted: April 7, 2000.

Note: Latitude and longitude coordinates shown are based on the North American Datum of 1927 (NAD 27) as currently required by the Mass Media Bureau of the FCC.

Satellite Earth Station: Scientific-Atlanta, 7-meter; Scientific-Atlanta receivers.

News Services: AP, CBS Newspath, CNN Newsource, UPI.

Ownership: Griffin Television LLC (Group Owner).

Began Operation: October 22, 1949. Sale to General Television Co. (Jack D. Wrather & mother, 50%; Maria Helen Alvarez, 50%) approved by FCC July 13, 1952 (**Television Digest**, Vol. 8:19, 31). Sale to Corinthian Broadcasting approved by FCC May 13, 1954 (Vol. 10:20). Merger of Corinthian Broadcasting with Dun & Bradstreet approved by FCC April 14, 1971 (Vol. 11:16, 21). Sale to Belo Corp. by Corinthian approved by FCC November 22, 1983 (Vol. 23:20). Sale to present owner by Belo Corp. approved by FCC December 6, 2000 (Vol. 40:43).

Represented (sales): TeleRep Inc.

Represented (legal): Dow, Lohnes & Albertson PLLC.

Represented (engineering): Denny & Associates PC.

Personnel:

Regina Moon, Vice President & General Manager.

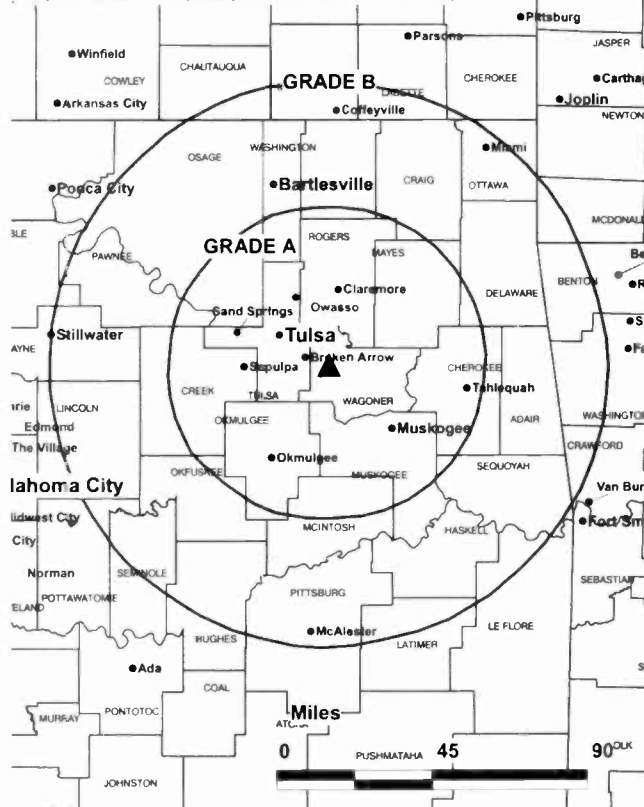
Michael Vrabac, General Sales Manager.

Alison O'Rear, National Sales Manager.

Shawn Jordan, National Sales Manager.

Don Dobbs, Engineering Director.

KOTV BMPCT-830906KE GRANTED: 9/27/83



© 2002 Warren Communications News

Steve Schroeder, News Director.

Donita Quesnel, Promotion Manager.

John Quesnel, Production Manager.

Kirk Naifeh, Business Manager.

Rates: On request.

City of License: Tulsa. **Station DMA:** Tulsa. **Rank:** 59.

Circulation © 2001 Nielsen. Coverage based on Nielsen study.

Grand Total	Cable TV Households	Non-cable TV Households	Total TV Households
Estimated Station Totals*	377,760	265,130	642,890
Average Weekly Circulation (2001)	255,018	153,489	408,507
Average Daily Circulation (2001)			236,832
Station DMA Total	Cable TV Households	Non-cable TV Households	Total TV Households
Estimated Station Totals*	290,030	194,790	484,820
Average Weekly Circulation (2001)	230,478	143,554	374,032
Average Daily Circulation (2001)			224,199
Other DMA Total	Cable TV Households	Non-cable TV Households	Total TV Households
Estimated Station Totals*	87,730	70,340	158,070
Average Weekly Circulation (2001)	24,540	9,935	34,475
Average Daily Circulation (2001)			12,634

*Estimated station totals are sums of the Nielsen TV and Cable TV household estimates for each county in which the station registers viewing of more than 5% as per the Nielsen Survey Methods.

Oklahoma—Tulsa

KTFO

Ch. 41

(Affiliated with KOKI-TV, Tulsa, OK)

Network Service: UPN.

Licensee: Clear Channel Broadcasting Inc., 200 Concord Plaza, Suite 600, San Antonio, TX 78216.

Studio: Suite 500, 5416 S. Yale, Tulsa, OK 74135.

Phone: 918-491-0023. **Fax:** 918-491-6650.

E-mail: upn-41@upn-41.com

Web Site: <http://www.upn41.com>

Technical Facilities: Channel No. 41 (632-638 MHz). Authorized power: 1350-kw max. & 295-kw horizontal visual, 58.9-kw max. aural. Antenna: 1510-ft. above av. terrain, 1368-ft. above ground, 2168-ft. above sea level.

Latitude 36° 02' 28"
Longitude 95° 39' 24"

Transmitter: 2.67-mi. NE of State Rte. 51, on 101st St., near Oneta.

Digital Facilities: Channel No. 42 (638-644 MHz). Power: 625-kw max. visual. Antenna: 1512-ft. above av. terrain, 1339-ft. above ground.

Latitude 36° 01' 10"
Longitude 95° 39' 24"

FCC Digital File Number: BPCDT-19991101AIW. Granted: May 17, 2001.

Note: Latitude and longitude coordinates shown are based on the North American Datum of 1927 (NAD 27) as currently required by the Mass Media Bureau of the FCC.

Satellite Earth Stations: Agile Omni, 3-meter Ku & C-band; Agile Omni, 5-meter Ku & C-band; Agile Omni receivers.

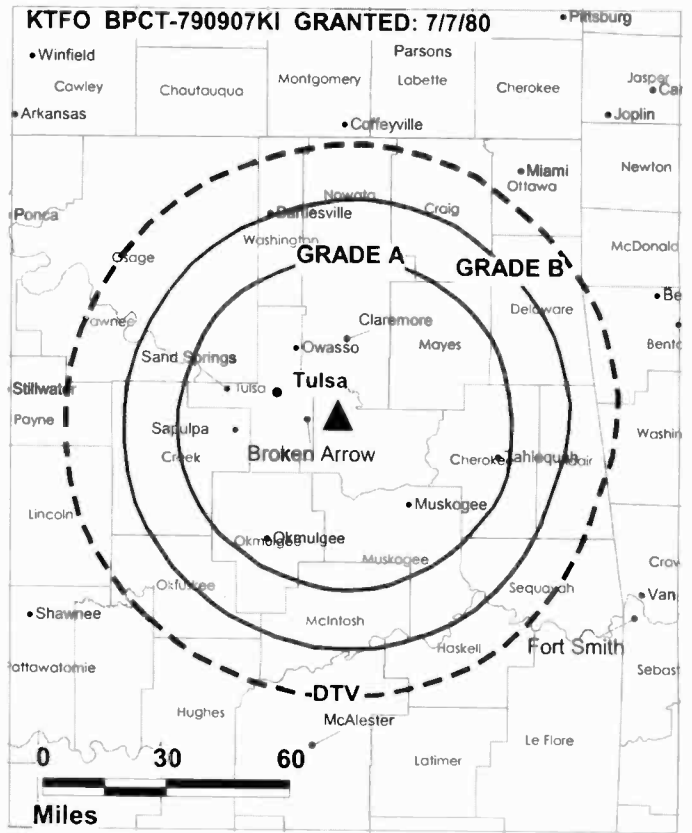
Ownership: Clear Channel Broadcasting Inc. (Group Owner).

Began Operation: March 18, 1981. Sale of interest held by Ray L. Beindorf to Armstrong Investment Co. approved by FCC April 26, 1989. Sale to R.D.S. Broadcasting Inc. approved by FCC August 27, 1990. Station left air February 1, 1989; resumed operation May 6, 1991. Sale to MGA Broadcasting Inc. by R.D.S. Broadcasting Inc. approved by FCC May 13, 1997. Sale to present owner by MGA Broadcasting Inc. approved by FCC March 9, 2000.

Represented (sales): Millennium Sales & Marketing.

Personnel:

- Hal Capron**, General Manager.
- Mike Lewis**, General Sales Manager.
- Brian Egan**, Chief Engineer.
- Darrin McDonald**, Sales Director.
- Deedra Hayes**, Promotion Director.



© 2002 Warren Communications News

Irv Johnson, Production Manager.

Kathleen Smith, Business Manager.

Charlie Ray, Creative Services.

Rates: On request.

City of License: Tulsa. **Station DMA:** Tulsa. **Rank:** 59.

Circulation © 2001 Nielsen. Coverage based on Nielsen study.

Grand Total	Cable	Non-cable	Total
	TV Households	TV Households	TV Households
Estimated Station Totals*	268,660	175,570	444,230
Average Weekly Circulation (2001)	78,044	46,660	124,704
Average Daily Circulation (2001)			41,140
Station DMA Total	Cable	Non-cable	Total
	TV Households	TV Households	TV Households
Estimated Station Totals*	268,660	175,570	444,230
Average Weekly Circulation (2001)	78,044	46,660	124,704
Average Daily Circulation (2001)			41,140

*Estimated station totals are sums of the Nielsen TV and Cable TV household estimates for each county in which the station registers viewing of more than 5% as per the Nielsen Survey Methods.

Oklahoma—Tulsa

KTUL Ch. 8

Network Service: ABC.

Licensee: KTUL LLC, Box 8, Tulsa, OK 74101-0008.

Studio: 3333 S. 29th West Ave., Tulsa, OK 74107.

Mailing Address: Box 8, Tulsa, OK 74101-0008.

Phone: 918-445-8888. **Fax:** 918-445-9316.

E-mail: webmaster@ktul.com

Web Site: http://www.ktul.com

Technical Facilities: Channel No. 8 (180-186 MHz). Authorized power: 316-kw visual, 31.6-kw aural. Antenna: Circularly polarized, 1880-ft. above av. terrain, 1909-ft. above ground, 2549-ft. above sea level.

Latitude 35° 58' 08"
Longitude 95° 36' 55"

Transmitter: 13455 S. 321st St. E, 2.3-mi. NE of Coweta, OK.

Digital Facilities: Channel No. 58 (734-740 MHz). Power: 11-kw max. visual. Antenna: 1633-ft. above av. terrain, 1594-ft. above ground.

Latitude 35° 58' 08"
Longitude 95° 36' 55"

FCC Digital File Number: BPCDT-19991026ACJ. Granted: May 12, 2000.

Note: Latitude and longitude coordinates shown are based on the North American Datum of 1927 (NAD 27) as currently required by the Mass Media Bureau of the FCC.

Satellite Earth Stations: Andrew, 4.5-meter C-band; Andrew, 4.5-meter Ku & C-band; Andrew, 7.3-meter C-band; Avantek receivers.

SNG Mobile Dish: Andrew, 2.7-meter Ku-band.

News Services: AP, Conus.

Ownership: Allbritton Communications Co. (Group Owner).

Began Operation: September 18, 1954. Sale to present owner by Leake TV Inc. approved by FCC February 14, 1983 (Television Digest, Vol. 22:45).

Represented (sales): Katz Continental Television.

Represented (legal): Hogan & Hartson LLP.

Represented (engineering): Cavell Mertz & Davis, Inc.

Personnel:

Pat Baldwin, Vice President & General Manager.

Roger Herring, Operations Director.

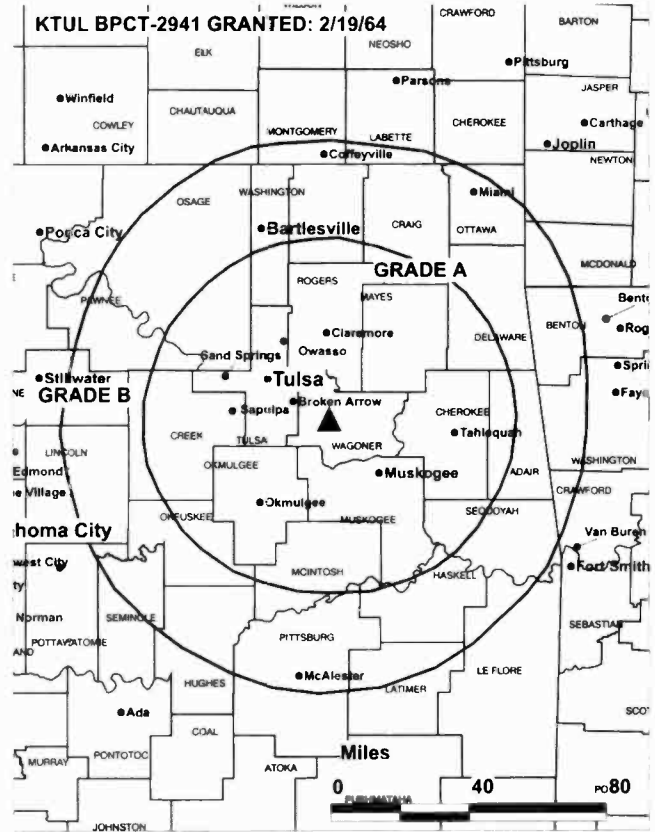
Garry Porterfield, General Sales Manager.

Terry Johnson, National Sales Manager.

Marcia Baker, Local Sales Manager.

Lee Williams, News Director.

Amy Miller, Program Director.



© 2002 Warren Communications News

Deborah Kurin, Marketing Director.

Troy Wilborn, Business Manager.

Terri Adcock, Traffic Director.

Larry Nitz, Promotion Director.

Doug Bonebrake, Production Supervisor.

Rates: On request.

City of License: Tulsa. **Station DMA:** Tulsa. **Rank:** 59.

Circulation © 2001 Nielsen. Coverage based on Nielsen study.

Grand Total	Cable TV Households	Non-cable TV Households	Total TV Households
Estimated Station Totals*	476,100	272,930	749,030
Average Weekly Circulation (2001)	296,913	163,120	460,033
Average Daily Circulation (2001)			267,422
Station DMA Total	Cable TV Households	Non-cable TV Households	Total TV Households
Estimated Station Totals*	290,030	194,790	484,820
Average Weekly Circulation (2001)	238,064	149,733	387,797
Average Daily Circulation (2001)			238,996
Other DMA Total	Cable TV Households	Non-cable TV Households	Total TV Households
Estimated Station Totals*	186,070	78,140	264,210
Average Weekly Circulation (2001)	58,849	13,386	72,236
Average Daily Circulation (2001)			28,426

*Estimated station totals are sums of the Nielsen TV and Cable TV household estimates for each county in which the station registers viewing of more than 5% as per the Nielsen Survey Methods.

Oklahoma—Tulsa

KWHB Ch. 47

Network Service: Independent.

Licensee: LeSea Broadcasting Corp., 8835 S. Memorial Dr., Tulsa, OK 74133.

Studio: 8835 S. Memorial Dr., Tulsa, OK 74133.

Phone: 918-254-4701. **Fax:** 918-254-5614.

Web Site: <http://www.kwhb.com>

Technical Facilities: Channel No. 47 (668-674 MHz). Authorized power: 1660-kw visual, 166-kw aural. Antenna: 1510-ft. above av. terrain, 1425-ft. above ground, 1839-ft. above sea level.

Latitude 36° 01' 15"
Longitude 95° 40' 32"

Holds CP for change to 5000-kw max. visual, 833-ft. above av. terrain, 755-ft. above ground, 1480-ft. above sea level; lat. 35° 59' 52", long. 95° 42' 43", transmitter to 2300-ft. SSW of junction of 111th St. & Oneta Rd., 4.5-mi. NW of Coweta. BMPCT-981022KE.

Transmitter: Oneta.

Digital Facilities: Channel No. 48 (674-680 MHz). Power: 150-kw max. visual. Antenna: 1503-ft. above av. terrain, 1425-ft. above ground.

Latitude 36° 01' 15"
Longitude 95° 40' 32"

FCC Digital File Number: BPCDT-19991005ABN. Granted: January 11, 2001.

Note: Latitude and longitude coordinates shown are based on the North American Datum of 1927 (NAD 27) as currently required by the Mass Media Bureau of the FCC.

Satellite Earth Stations: Cyclesat, 3.6-meter Ku-band; Paraclipse, 4.8-meter; RCA Americom, 3.6-meter Ku-band; United Satellite Systems, 4.2-meter C-band; M/A-Com receivers.

Ownership: Le Sea Broadcasting Co. (Group Owner).

Began Operation: July 20, 1985. Sale as KTCT to present owner by Kearn family approved by FCC May 14, 1986.

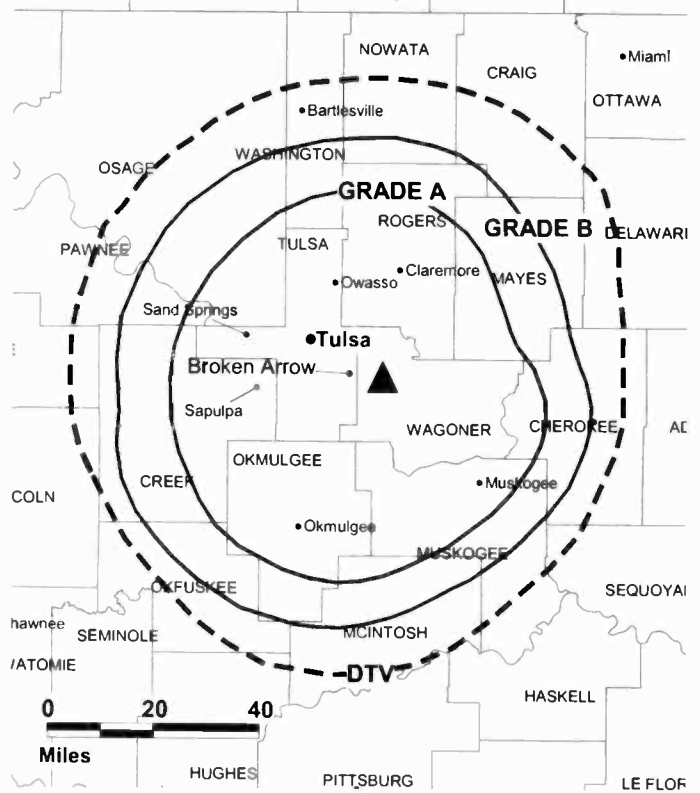
Represented (sales): Le Sea Media Sales.

Represented (legal): Gardner, Carton & Douglas.

Personnel:

Everett A. Strong, General Manager.

KWHB BMPCT-981022KE GRANTED: 7/13/2000



© 2002 Warren Communications News

Highest 30 Sec. Rate: \$75.

City of License: Tulsa. **Station DMA:** Tulsa. **Rank:** 59.

Circulation © 2001 Nielsen. Coverage based on Nielsen study.

Grand Total	Cable TV Households	Non-cable TV Households	Total TV Households
Estimated Station Totals*	267,400	137,420	404,820
Average Weekly Circulation (2001)	23,425	12,293	35,717
Average Daily Circulation (2001)			8,380
Station DMA Total	Cable TV Households	Non-cable TV Households	Total TV Households
Estimated Station Totals*	267,400	137,420	404,820
Average Weekly Circulation (2001)	23,425	12,293	35,717
Average Daily Circulation (2001)			8,380

*Estimated station totals are sums of the Nielsen TV and Cable TV household estimates for each county in which the station registers viewing of more than 5% as per the Nielsen Survey Methods.



WARREN COMMUNICATIONS NEWS Telecom & Media Intelligence www.warren-news.com

Communications Daily

The Authoritative News Service of Electronic Communications

Read the only publication the Federal Communications Commission (FCC) and the National Telecommunications and Information Administration (NTIA) have subscribed to electronically for *all* their employees...

"CD has the sources, the facts and the intelligence to put it all together. I rely on CD every day."

Timothy A. Boggs
Senior Vice President for Public Policy
TIME WARNER

The only daily publication covering the entire telecommunications industry, **Communications Daily** follows the latest news in telephone, broadcasting, cable TV, electronic information distribution, satellites, cellular radio and all other important segments of communications.

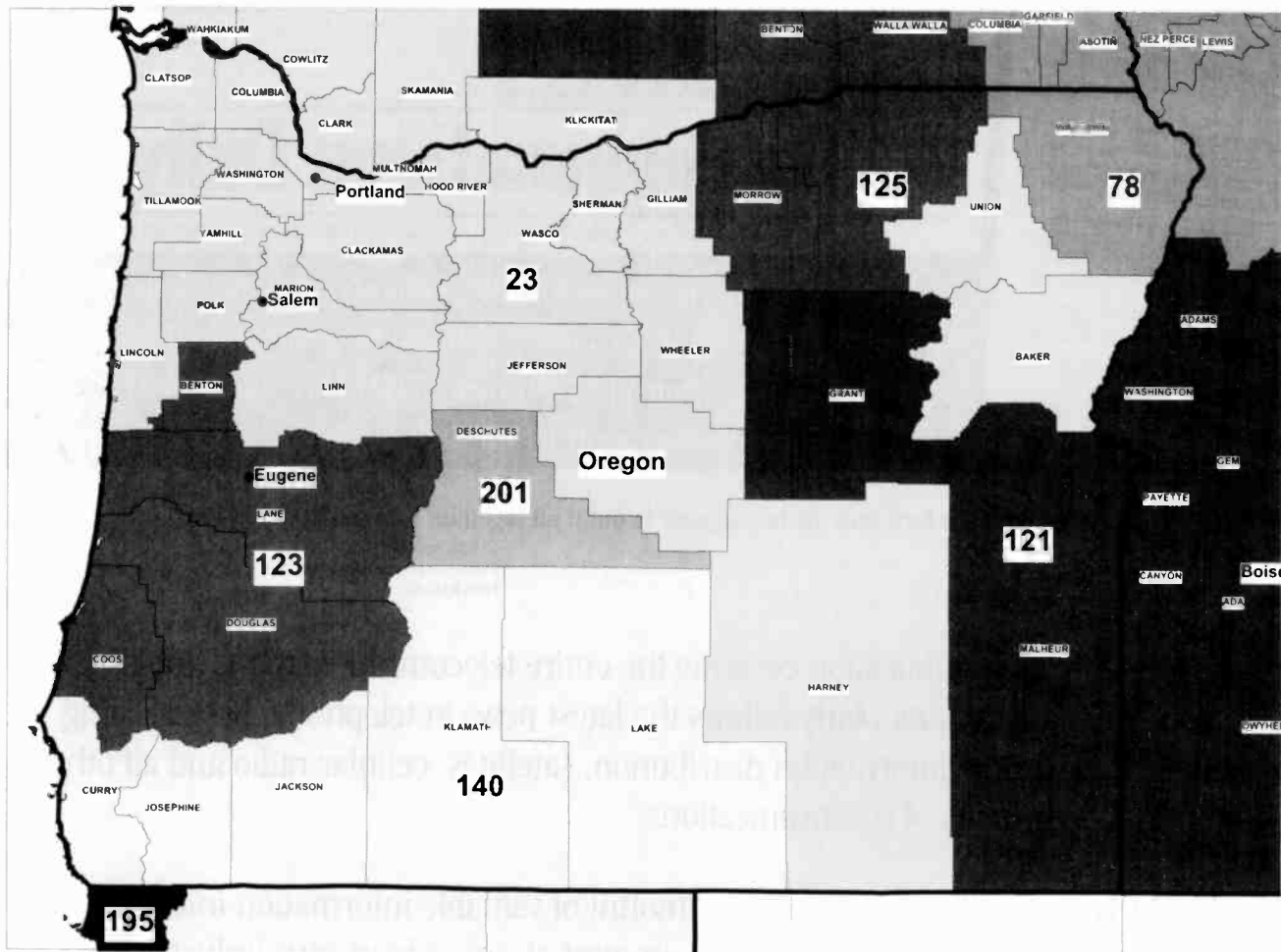
The **Daily** condenses a tremendous amount of valuable information into each compact issue. You get the maximum amount of news about your industry—the very latest intelligence to help you make key business decisions—in an easy-to-read format that takes you just minutes each day to digest.

Fifteen veteran editors and reporters cover the news for **Communications Daily**. They keep you abreast of new developments in industry, the FCC, Congress, the White House and of other important telecommunications news at home and around the world.

Communications Daily makes news by covering the news. Order your subscription today. If you have a computer and e-mail address, you may choose to have your subscription to CD delivered *electronically* (via the Internet).



Warren Communications News • 2115 Ward Court, NW • Washington, D.C. 20037
Phone: 800-771-9202 • Fax: 202-293-3435 • e-mail: info@warren-news.com



© 2002 Warren Communications News

MARKET	NIELSEN DMA TV HOUSEHOLDS	RANK	MARKET AREA COMMERCIAL STATIONS
Portland, OR	1,069,260	23	KATU (2), KATU-DT (43), KGW (8), KGW-DT (46), KNMT (24), KOIN (6), KPDX (49), KPTV (12), KPTV-DT (30), KPXG (22), KWBP (32)
Spokane, WA	380,480	78	KAYU-TV (28), KGPX (34), KHQ-TV (6), KLEW-TV (3), KREM-TV (2), KSKN (22), KXLY-TV (4)
Boise, ID	219,560	121	KBCI-TV (2), KIVI (6), KNIN-TV (9), KTRV (12), KTVB (7)
Eugene, OR	216,450	123	KCBY-TV (11), KEZI (9), KLSR-TV (34), KMTR (16), KMTX-TV (46), KMTZ (23), KPIC (4), KVAL-TV (13)
Yakima-Pasco-Richland-Kennewick, WA	208,540	125	KAPP (35), KEPR-TV (19), KFFX-TV (11), KIMA-TV (29), KNDO (23), KNDU (25), KVEW (42)
Medford-Klamath Falls, OR	158,870	140	KDKF (31), KDRV (12), KMVU (26), KOBI (5), KOTI (2), KTVL (10)
Bend, OR	46,660	201	KTVZ (21)

State Cross Reference List

Communities that receive programs of stations that are located elsewhere.

- KPXG & KWBP, Portland See Salem, OR
- KPDX, Portland See Vancouver, WA

Oregon Analog Station Totals as of December 1, 2001

	VHF	UHF	TOTAL
Commercial Television	13	10	23
Educational Television	5	2	7
	18	12	30

Oregon—Bend

KTVZ
Ch. 21

Network Service: NBC.

Licensee: Bend Licenses LP, 2193 Association Dr., Suite 300, Okemos, MI 48864.

Studio: 62990 O.B. Riley Rd., Bend, OR 97701.

Mailing Address: Box 6038, Bend, OR 97708-6038.

Phone: 541-383-2121. **Fax:** 541-382-1616.

E-mail: ktvz@ktvz.com

Web Site: http://www.ktvz.com

Technical Facilities: Channel No. 21 (512-518 MHz). Authorized power: 133-kw max. visual. Antenna: 646-ft. above av. terrain, 180-ft. above ground, 4383-ft. above sea level.

Latitude 44° 04' 40"
Longitude 121° 19' 49"

Transmitter: Atop Awbrey Butte, 1-mi. NW of Bend.

Digital Facilities: Channel No. 18 (494-500 MHz). Power: 50-kw max. visual. Antenna: 617-ft. above av. terrain, 138-ft. above ground.

Latitude 44° 04' 40"
Longitude 121° 19' 49"

FCC Digital File Number: BPCDT-19991027AAU. Granted: February 22, 2001.

Note: Latitude and longitude coordinates shown are based on the North American Datum of 1927 (NAD 27) as currently required by the Mass Media Bureau of the FCC.

Multichannel TV Sound: Stereo only.

Satellite Earth Stations: Harris, 9-meter Ku-band; Scientific-Atlanta, 4.5-meter C-band; Harris, Scientific-Atlanta receivers.

News Services: AP, NBC News Channel.

Ownership: Northwest Broadcasting LP (Group Owner).

Began Operation: November 6, 1977. Sale to present owner by Stainless Enterprises of Pennsylvania approved by FCC July 15, 1997. Sale to Stainless Enterprises of Pennsylvania by Sierra Cascade Communications Inc. approved by FCC October 30, 1986.

Represented (sales): Continental Television Sales.

Represented (legal): Dow, Lohnes & Albertson PLLC.

Represented (engineering): Hammett & Edison Inc.

Personnel:

Jim DeChant, General Manager.

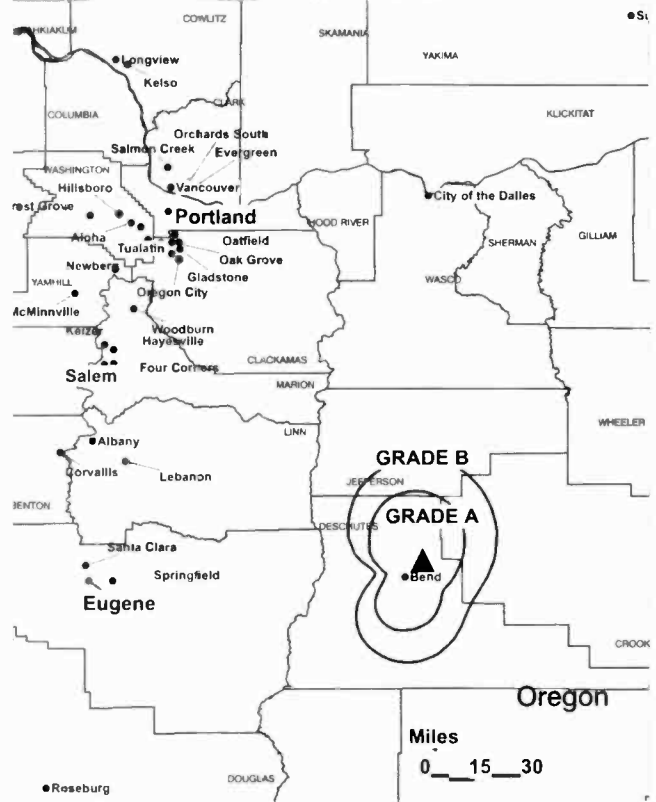
Doug Nace, Operations Manager.

David Waltman, Chief Engineer.

Jeff Schneider, Local Sales Manager.

Lee Anderson, News Director.

KTVZ BPCT-920130KH GRANTED: 5/29/92



© 2002 Warren Communications News

Brian Hinderberger, Promotion Director.

Marlene Simpson, Business Manager.

Rates: On request.

City of License: Bend. **Station DMA:** Bend, OR. **Rank:** 201.

Circulation © 2001 Nielsen. Coverage based on Nielsen study.

Grand Total	Cable TV Households	Non-cable TV Households	Total TV Households
Estimated Station Totals*	37,170	20,340	57,510
Average Weekly Circulation (2001)	29,230	12,033	41,264
Average Daily Circulation (2001)			23,438
Station DMA Total	Cable TV Households	Non-cable TV Households	Total TV Households
Estimated Station Totals*	30,010	13,220	43,230
Average Weekly Circulation (2001)	24,308	8,514	32,822
Average Daily Circulation (2001)			18,848
Other DMA Total	Cable TV Households	Non-cable TV Households	Total TV Households
Estimated Station Totals*	7,160	7,120	14,280
Average Weekly Circulation (2001)	4,922	3,519	8,442
Average Daily Circulation (2001)			4,589

* Estimated station totals are sums of the Nielsen TV and Cable TV household estimates for each county in which the station registers viewing of more than 5% as per the Nielsen Survey Methods.

Oregon—Coos Bay-North Bend

KCBY-TV

Ch. 11

(Satellite of KVAL-TV, Eugene, OR)

Network Service: CBS.

Licensee: Fisher Broadcasting Inc., 2001 6th Ave., Suite 3425, Seattle, WA 98121-2520.

Studio: 611 Coal Bank Slough Rd., Coos Bay, OR 97420.

Mailing Address: Box 1313, Eugene, OR 97440.

Phone: 541-269-1111. **Fax:** 541-269-7464.

E-mail: kcbj@kcbj.com

Web Site: http://www.kcbj.com

Technical Facilities: Channel No. 11 (198-204 MHz). Authorized power: 11.5-kw visual, 1.15-kw aural. Antenna: 200-ft. above av. terrain, 182-ft. above ground, 1042-ft. above sea level.

Latitude 43° 23' 26.00"
Longitude 124° 07' 46.30"

Transmitter: 5-mi. ENE of city center.

Digital Facilities: Channel No. 21 (512-518 MHz). Power: 50-kw max. visual. Antenna: 617-ft. above av. terrain, 138-ft. above ground, 1053-ft. above sea level.

Latitude 43° 23' 26.00"
Longitude 124° 07' 46.00"

FCC Digital File Number: BPCDT-19991026AAV. Granted: December 8, 1999.

Note: Latitude and longitude coordinates shown are based on the North American Datum of 1927 (NAD 27) as currently required by the Mass Media Bureau of the FCC.

Satellite Earth Station: Tractor, 3-meter; M/A-Com receivers.

News Service: AP.

Ownership: Fisher Broadcasting Inc. (Group Owner).

Began Operation: October 1, 1960. Sale to Retlaw Enterprises Inc. by Northwest Television Inc. approved by FCC March 29, 1996. Sale to present owner from Retlaw Enterprises Inc. approved by FCC April 16, 1999 (*Television Digest*, Vol. 38:47).

Represented (sales): Katz Television.

Represented (legal): Shaw Pittman.

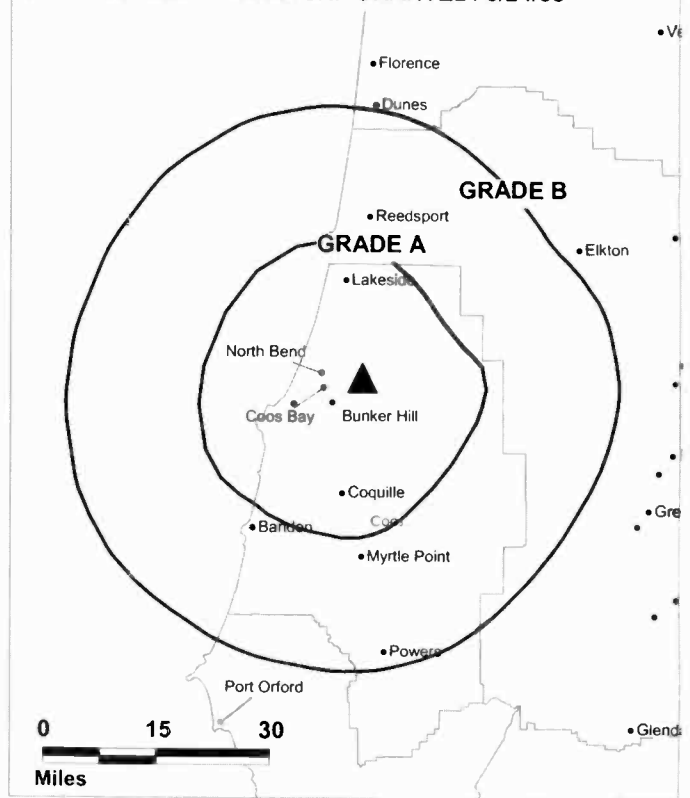
Personnel:

David P. Weinkauff, General Manager.

Richard McMahon, Station Manager.

James Bowen, Engineering Director.

KCBY-TV BMPCT-830513KI GRANTED: 5/24/83



© 2002 Warren Communications News

Highest 30 Sec. Rate: \$125.

City of License: Coos Bay. **Station DMA:** Eugene. **Rank:** 123.

Circulation © 2001 Nielsen. Coverage based on Nielsen study.

Grand Total	Cable TV Households	Non-cable TV Households	Total TV Households
Estimated Station Totals*	40,140	11,140	51,280
Average Weekly Circulation (2001)	16,082	3,396	19,478
Average Daily Circulation (2001)			12,443
Station DMA Total	Cable TV Households	Non-cable TV Households	Total TV Households
Estimated Station Totals*	33,190	8,780	41,970
Average Weekly Circulation (2001)	14,789	3,170	17,959
Average Daily Circulation (2001)			11,382
Other DMA Total	Cable TV Households	Non-cable TV Households	Total TV Households
Estimated Station Totals*	6,950	2,360	9,310
Average Weekly Circulation (2001)	1,293	227	1,519
Average Daily Circulation (2001)			1,061

*Estimated station totals are sums of the Nielsen TV and Cable TV household estimates for each county in which the station registers viewing of more than 5% as per the Nielsen Survey Methods.

Oregon—Coos Bay

KMTZ Ch. 23 (Satellite of KMTR, Eugene, OR)

Network Service: NBC.

Licensee: AK Media Group Inc., c/o Rubin, Winston, Diercks, Harris & Cooke, 1155 Connecticut Ave. NW, 6th Floor, Washington, DC 20036.

Studio: See KMTR, Eugene, OR.

Mailing Address: 3825 International Court, Eugene, OR 97477-1086.

Phone: 541-746-1600. **Fax:** 541-747-0866.

Web Site: <http://www.nbc16.com>

Technical Facilities: Channel No. 23 (524-530 MHz). Authorized power: 12.43-kw max. visual, 1.24-kw aural. Antenna: 623-ft. above av. terrain, 151-ft. above ground, 1030-ft. above sea level.

Latitude 43° 23' 39"
Longitude 124° 07' 56"

Transmitter: Atop Noah Butte, 4.8-mi. E of Coos Bay at 70°.

Digital Facilities: Channel No. 22 (518-524 MHz). Power: 50-kw max. visual. Antenna: 564-ft. above av. terrain, 102-ft. above ground.

Latitude 43° 23' 39"
Longitude 124° 07' 56"

Transmitter: Noah Butte, 4.8-mi. NE of Coos Bay.

FCC Digital File Number: BPCDT-19991101AGF. Granted: February 9, 2001.

Note: Latitude and longitude coordinates shown are based on the North American Datum of 1927 (NAD 27) as currently required by the Mass Media Bureau of the FCC.

Multichannel TV Sound: Planned.

News Services: AP, NBC News Channel.

Ownership: The Ackerley Group (Group Owner).

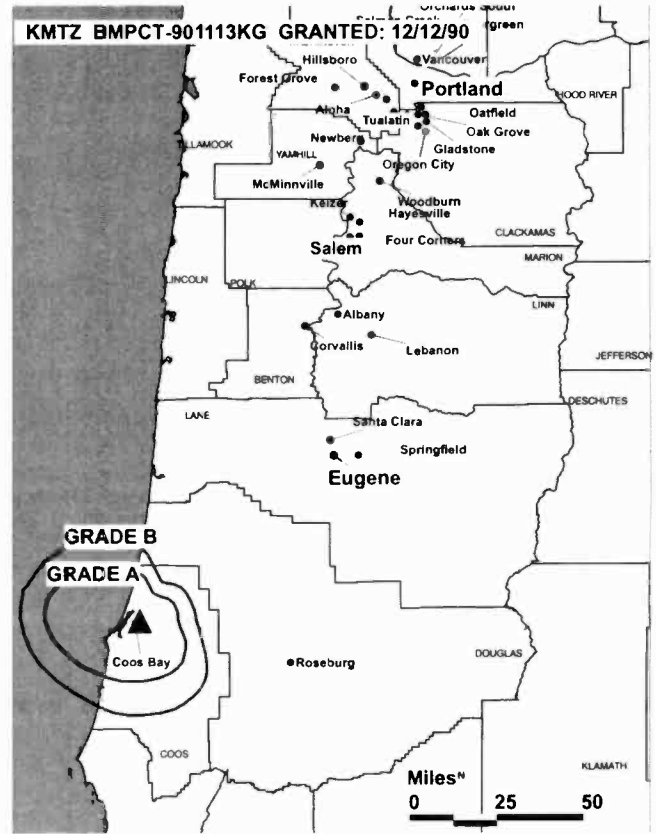
Began Operation: July 8, 1991. Sale to Wicks Broadcast Group LP by KMTR Inc. approved by FCC October 17, 1995 (*Television Digest*, Vol. 35:31). Sale to present owner by Wicks Broadcast Group LP approved by FCC March 12, 1999.

Represented (sales): Petry Television Inc.

Represented (legal): Rubin, Winston, Diercks, Harris & Cooke LLP.

Represented (engineering): Hatfield & Dawson.

Personnel: See KMTR, Eugene, OR.



© 2002 Warren Communications News

Rates: On request.

City of License: Coos Bay. **Station DMA:** Eugene. **Rank:** 123.

Circulation © 2001 Nielsen. Coverage based on Nielsen study.

Grand Total	Cable TV Households	Non-cable TV Households	Total TV Households
Estimated Station Totals*	14,880	8,780	23,660
Average Weekly Circulation (2001)	7,931	1,106	9,037
Average Daily Circulation (2001)			3,407
Station DMA Total	Cable TV Households	Non-cable TV Households	Total TV Households
Estimated Station Totals*	14,880	8,780	23,660
Average Weekly Circulation (2001)	7,931	1,106	9,037
Average Daily Circulation (2001)			3,407

*Estimated station totals are sums of the Nielsen TV and Cable TV household estimates for each county in which the station registers viewing of more than 5% as per the Nielsen Survey Methods.

Oregon—Eugene

KEZI
Ch. 9

Network Service: ABC.

Licensee: KEZI Inc., Box 7009, Eugene, OR 97401.

Studio: 2975 Chad Dr., Eugene, OR 97408.

Mailing Address: Box 7009, Eugene, OR 97401.

Phone: 541-485-5611. **Fax:** 541-342-1568.

E-mail: kezi@kezi.com

Web Site: http://www.kezi.com

Technical Facilities: Channel No. 9 (186-192 MHz). Authorized power: 316-kw visual, 47.4-kw aural. Antenna: 1769-ft. above av. terrain, 496-ft. above ground, 2604-ft. above sea level.

Latitude 44° 06' 57"
Longitude 122° 59' 57"

Transmitter: Coburg Ridge, approx. 7-mi. NE of Eugene.

Digital Facilities: Channel No. 14 (470-476 MHz). Power: 474.4-kw max. visual. Antenna: 1593-ft. above av. terrain, 320-ft. above ground.

Latitude 44° 06' 57"
Longitude 122° 59' 57"

FCC Digital File Number: BPCDT-19991021ACS. Granted: March 15, 2001.

Note: Latitude and longitude coordinates shown are based on the North American Datum of 1927 (NAD 27) as currently required by the Mass Media Bureau of the FCC.

Multichannel TV Sound: Stereo only.

Satellite Earth Stations: Andrew, 4.5-meter C-band; Andrew, 7.3-meter C-band; Harris, 3-meter C-band; Harris, 6.1-meter C-band; Vertex, 4.5-meter Ku-band; AvanteK, Drake, Harris, M/A-Com receivers.

News Services: ABC NewsOne, AP.

Ownership: Chambers Communications Corp. (Group Owner).

Began Operation: December 19, 1960. Sale to present owner approved by FCC August 10, 1983.

Represented (sales): Millennium Sales & Marketing; Tacher Television.

Personnel:

John Prevedello, General Manager.

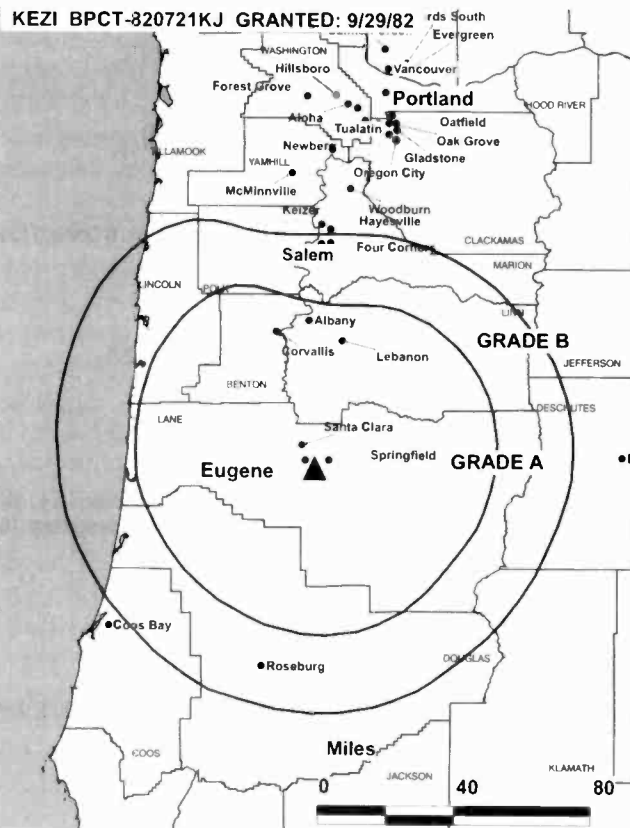
Joe Smelser, Operations Director.

Tom Anderson, General Sales Manager.

Teresa Thomas, General Sales Manager.

Beth Cookson, National & Regional Sales Coordinator.

Denise Clodjeaux, News Director.



© 2002 Warren Communications News

Nicholle Winters, Marketing & Promotion Director.

Dennis Hunt, Chief Engineer.

Highest 30 Sec. Rate: \$1000.

City of License: Eugene. **Station DMA:** Eugene. **Rank:** 123.

Circulation © 2001 Nielsen. Coverage based on Nielsen study.

Grand Total	Cable TV Households	Non-cable TV Households	Total TV Households
Estimated Station Totals*	200,690	101,590	302,280
Average Weekly Circulation (2001)	119,242	42,561	161,804
Average Daily Circulation (2001)			78,231
Station DMA Total	Cable TV Households	Non-cable TV Households	Total TV Households
Estimated Station Totals*	131,570	79,340	210,910
Average Weekly Circulation (2001)	94,207	36,677	130,884
Average Daily Circulation (2001)			66,816
Other DMA Total	Cable TV Households	Non-cable TV Households	Total TV Households
Estimated Station Totals*	69,120	22,250	91,370
Average Weekly Circulation (2001)	25,036	5,885	30,920
Average Daily Circulation (2001)			11,414

*Estimated station totals are sums of the Nielsen TV and Cable TV household estimates for each county in which the station registers viewing of more than 5% as per the Nielsen Survey Methods.

Oregon—Eugene

KLSR-TV Ch. 34

Network Service: FOX.

Licensee: California Oregon Broadcasting Inc., Box 1489, Medford, OR 97501.

Studio: 2940 Chad Dr., Eugene, OR 97408.

Phone: 541-683-3434. **Fax:** 541-683-8016.

E-mail: foxrocks@klsrtvfox.com

Technical Facilities: Channel No. 34 (590-596 MHz). Authorized power: 3090-kw max. visual. Antenna: 850-ft. above av. terrain, 141-ft. above ground, 1499-ft. above sea level.

Latitude 44° 00' 04"
Longitude 123° 06' 22"

Holds CP for change to 805-kw max. visual, 1000-ft. above av. terrain, 358-ft. above ground, 1656-ft. above sea level. BPCT-960711LL.

Transmitter: 5139 Solar Heights.

Digital Facilities: Channel No. 31 (572-578 MHz). Power: 795-kw max. visual. Antenna: 1365-ft. above av. terrain, 718-ft. above ground, 2018-ft. above sea level.

Latitude 44° 00' 04"
Longitude 123° 06' 47"

FCC Digital File Number: BPCDT-19991101AEZ. Granted: January 22, 2001.

Note: Latitude and longitude coordinates shown are based on the North American Datum of 1927 (NAD 27) as currently required by the Mass Media Bureau of the FCC.

Multichannel TV Sound: Stereo only.

Satellite Earth Stations: AFC, 7-meter C-band; Paraclipse, 5-meter; Prodelin, 5-meter; General Instrument, Standard Agile Omni, Wegener receivers.

Ownership: California-Oregon Broadcasting Inc. (Group Owner).

Began Operation: October 30, 1991. Sale to present owner approved by FCC September 1, 1994 (*Television Digest*, Vol. 34:5). Transfer of control from Carol Anne Smullin Brown to Patricia C. Smullin approved by FCC March 30, 2001.

Represented (sales): Blair Television.

Represented (legal): Hildreth & Coons.

Represented (engineering): Cecil Lynch.

Personnel:

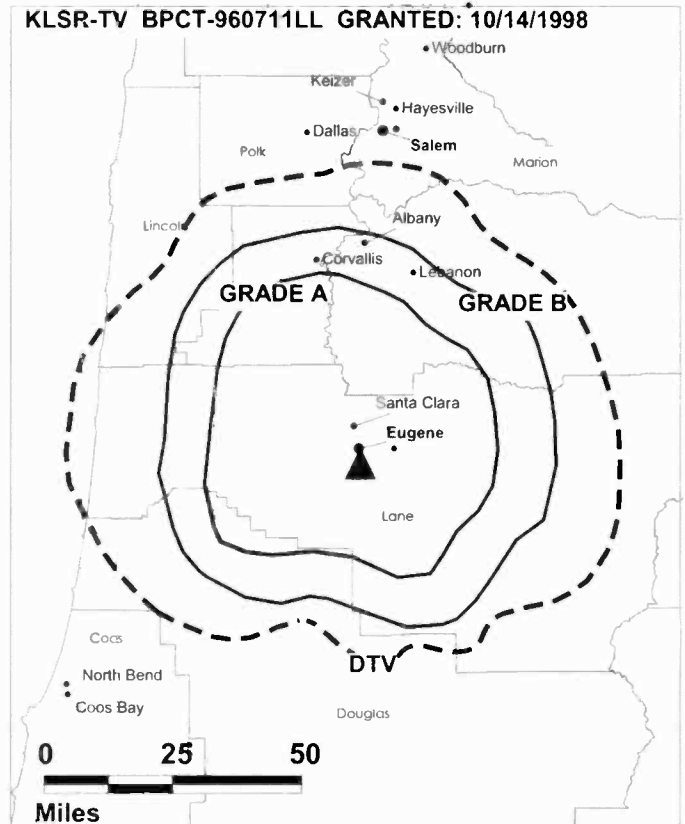
Mark Metzger, General Manager.

Christina Breen, National Sales Coordinator.

Bob Broderick, News Director.

Sandra Dornon-Belmont, Program Director.

Tim Hershiser, Chief Engineer.



© 2002 Warren Communications News

Marc Belmont, Production Manager.

Kathy Mason, Business Manager.

Highest 30 Sec. Rate: \$950.

City of License: Eugene. **Station DMA:** Eugene. **Rank:** 123.

Circulation © 2001 Nielsen. Coverage based on Nielsen study.

Grand Total	Cable TV Households	Non-cable TV Households	Total TV Households
Estimated Station Totals*	138,520	91,590	230,110
Average Weekly Circulation (2001)	76,824	25,461	102,285
Average Daily Circulation (2001)			37,728
Station DMA Total	Cable TV Households	Non-cable TV Households	Total TV Households
Estimated Station Totals*	131,570	79,340	210,910
Average Weekly Circulation (2001)	75,962	22,962	98,924
Average Daily Circulation (2001)			37,172
Other DMA Total	Cable TV Households	Non-cable TV Households	Total TV Households
Estimated Station Totals*	6,950	12,250	19,200
Average Weekly Circulation (2001)	862	2,499	3,361
Average Daily Circulation (2001)			556

*Estimated station totals are sums of the Nielsen TV and Cable TV household estimates for each county in which the station registers viewing of more than 5% as per the Nielsen Survey Methods.

Oregon—Eugene

KMTR

Ch. 16

(Operates satellites KMTZ, Coos Bay & KMTX-TV, Roseburg, OR)

Network Service: NBC.

Licensee: AK Media Group Inc., c/o Rubin, Winston, Diercks, Harris & Cooke, 1155 Connecticut Ave. NW, 6th Floor, Washington, DC 20036.

Studio: 3825 International Court, Springfield, OR 97477-1086.

Phone: 541-746-1600. **Fax:** 541-747-0866.

E-mail: cward@ackerley.com

Web Site: <http://www.kmtr.com>

Technical Facilities: Channel No. 16 (482-488 MHz). Authorized power: 1910-kw max. & 871-kw horizontal visual, 381.6-kw max. & 174-kw horizontal aural. Antenna: 1685-ft. above av. terrain, 496-ft. above ground, 2606-ft. above sea level.

Latitude 44° 06' 58"
Longitude 122° 59' 55"

Transmitter: Coburg Ridge, near Eugene.

Digital Facilities: Channel No. 17 (488-494 MHz). Power: 72.7-kw max. visual. Antenna: 1659-ft. above av. terrain, 476-ft. above ground.

Latitude 44° 06' 57"
Longitude 122° 59' 57"

FCC Digital File Number: BPCDT-19991101AGC. Granted: March 26, 2001.

Note: Latitude and longitude coordinates shown are based on the North American Datum of 1927 (NAD 27) as currently required by the Mass Media Bureau of the FCC.

Multichannel TV Sound: Stereo only.

Satellite Earth Stations: Harris, 3-meter Ku-band; Harris, 6.1-meter C-band; Harris, 6.1-meter Ku-band.

News Services: AP, CNN Newsource, NBC News Channel.

Ownership: The Ackerley Group (Group Owner).

Began Operation: October 4, 1982. Transfer of control to KMTR Inc. approved by FCC January 16, 1984. Sale to Wicks Broadcast Group LP approved by FCC October 17, 1995 (*Television Digest*, Vol. 35:31). Sale to present owner by Wicks Broadcast Group LP approved by FCC March 12, 1999.

Represented (sales): Petry Television Inc.

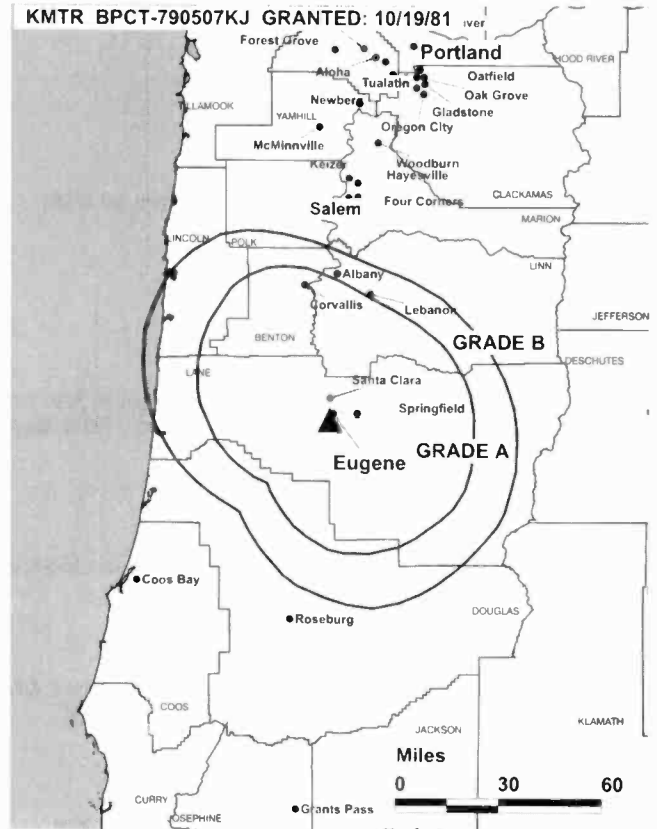
Represented (legal): Rubin, Winston, Diercks, Harris & Cooke LLP.

Represented (engineering): Hammett & Edison Inc.

Personnel:

Cambra Ward, General Manager.

Mike Chisholm, General Sales Manager.



© 2002 Warren Communications News

Kurt Thelen, Chief Engineer.

Highest 30 Sec. Rate: \$1800

City of License: Eugene. **Station DMA:** Eugene. **Rank:** 123.

Circulation © 2001 Nielsen. Coverage based on Nielsen study.

Grand Total	Cable TV Households	Non-cable TV Households	Total TV Households
Estimated Station Totals*	143,390	85,170	228,560
Average Weekly Circulation (2001)	85,375	29,304	114,679
Average Daily Circulation (2001)			52,868
Station DMA Total	Cable TV Households	Non-cable TV Households	Total TV Households
Estimated Station Totals*	116,690	51,280	167,970
Average Weekly Circulation (2001)	73,120	25,609	98,729
Average Daily Circulation (2001)			46,992
Other DMA Total	Cable TV Households	Non-cable TV Households	Total TV Households
Estimated Station Totals*	26,700	33,890	60,590
Average Weekly Circulation (2001)	12,255	3,695	15,950
Average Daily Circulation (2001)			5,875

* Estimated station totals are sums of the Nielsen TV and Cable TV household estimates for each county in which the station registers viewing of more than 5% as per the Nielsen Survey Methods.

Oregon—Eugene

KVAL-TV

Ch. 13

(Operates satellites KCBY-TV, Coos Bay-North Bend & KPIC, Roseburg, OR)

Network Service: CBS.

Licensee: Fisher Broadcasting Inc., 2001 6th Ave., Suite 3425, Seattle, WA 98121-2520.

Studio: 4575 Blanton Rd., Eugene, OR 97405.

Mailing Address: Box 1313, Eugene, OR 97440.

Phone: 541-342-4961. **Fax:** 541-342-2635; 541-342-5436.

E-mail: kval@kval.com

Web Site: http://www.kval.com

Technical Facilities: Channel No. 13 (210-216 MHz). Authorized power: 316-kw visual, 63-kw aural. Antenna: 1476-ft. above av. terrain, 848-ft. above ground, 2142-ft. above sea level.

Latitude 44° 00' 07"
Longitude 123° 06' 53"

Transmitter: Blanton Heights.

Digital Facilities: Channel No. 25 (536-542 MHz). Power: 1000-kw max. visual. Antenna: 1324-ft. above av. terrain, 696-ft. above ground, 1990-ft. above sea level.

Latitude 44° 00' 07"
Longitude 123° 06' 53"

Transmitter: 4575 Blanton Rd.

FCC Digital File Number: BMPCDT-20000427ABM. Granted: February 12, 2001.

Note: Latitude and longitude coordinates shown are based on the North American Datum of 1927 (NAD 27) as currently required by the Mass Media Bureau of the FCC.

Satellite Earth Stations: Transmit/receive Andrew, 4.6-meter Ku-band; Harris, 4.6-meter Ku-band; Harris, 6.1-meter C-band; Scientific-Atlanta, 4.6-meter Ku-band; Scientific-Atlanta, 7-meter C-band; Harris, M/A-Com, Scientific-Atlanta receivers.

News Service: AP.

Ownership: Fisher Broadcasting Inc. (Group Owner).

Began Operation: April 15, 1954. Sale to Retlaw Enterprises Inc. by Northwest Television Inc. approved by FCC March 29, 1996 (**Television Digest**, Vol. 35:45). Sale to present owner by Retlaw Enterprises Inc. approved by FCC April 16, 1999 (Vol. 38:47).

Represented (sales): Continental Television Sales.

Represented (legal): Shaw Pittman.

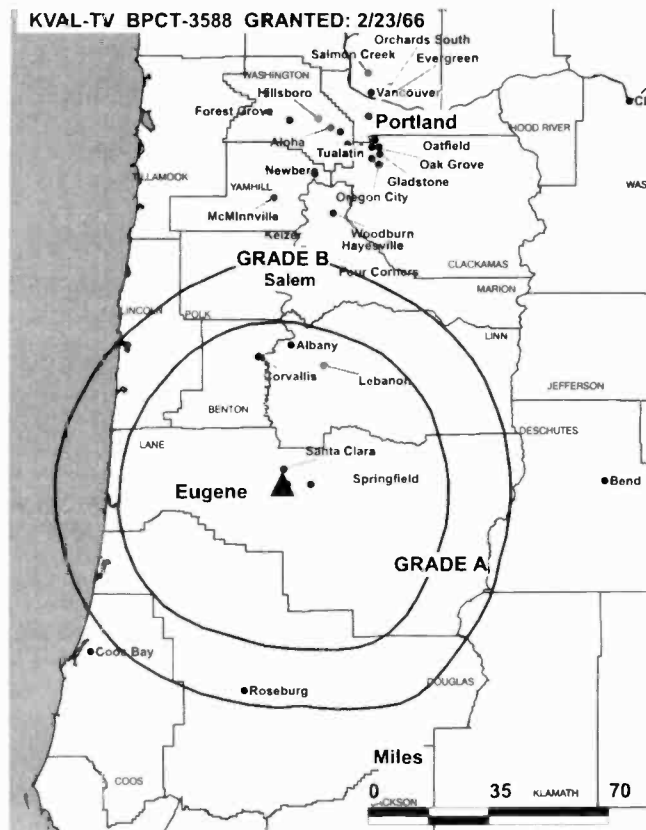
Personnel:

David P. Weinkauff, General Manager.

Greg Raschio, General Sales Manager.

Steve Murray, Local Sales Manager.

Deana Reece, News Director.



© 2002 Warren Communications News

Paul Greene, Program Director.

Dino Francois, Promotion Director.

James Bowen, Director of Engineering.

Highest 30 Sec. Rate: \$700.

City of License: Eugene. **Station DMA:** Eugene. **Rank:** 123.

Circulation © 2001 Nielsen. Coverage based on Nielsen study.

Grand Total	Cable TV Households	Non-cable TV Households	Total TV Households
Estimated Station Totals*	155,090	73,530	228,620
Average Weekly Circulation (2001)	80,940	32,808	113,748
Average Daily Circulation (2001)			58,147
Station DMA Total	Cable TV Households	Non-cable TV Households	Total TV Households
Estimated Station Totals*	98,380	51,280	149,660
Average Weekly Circulation (2001)	65,721	28,554	94,275
Average Daily Circulation (2001)			51,153
Other DMA Total	Cable TV Households	Non-cable TV Households	Total TV Households
Estimated Station Totals*	56,710	22,250	78,960
Average Weekly Circulation (2001)	15,219	4,255	19,473
Average Daily Circulation (2001)			6,994

*Estimated station totals are sums of the Nielsen TV and Cable TV household estimates for each county in which the station registers viewing of more than 5% as per the Nielsen Survey Methods.

Oregon—Klamath Falls

KDKF

Ch. 31

(Satellite of KDRV, Medford, OR)

Network Service: ABC.

Licensee: Soda Mountain Broadcasting Inc., 1090 Knutson Ave., Medford, OR 97504.

Studio: 231 East Main St., Klamath Falls, OR 97601.

Phone: 541-882-5648. **Fax:** 541-883-8931.

Web Site: <http://www.kdrv.com>

Technical Facilities: Channel No. 31 (572-578 MHz). Authorized power: 6.03-kw visual, 0.6-kw aural. Antenna: 2267-ft. above av. terrain, 145-ft. above ground, 6579-ft. above sea level.

Latitude 42° 05' 50.10"
Longitude 121° 31' 59.10"

Transmitter: Stukel Mountain, Klamath County.

FCC Proposed Digital Channel Number: Ch. 29.

Note: Latitude and longitude coordinates shown are based on the North American Datum of 1927 (NAD 27) as currently required by the Mass Media Bureau of the FCC.

Ownership: Chambers Communications Corp. (Group Owner).

Began Operation: October 15, 1989. Sale to present owner by Love Broadcasting approved by FCC May 27, 1993.

Represented (sales): Millennium Sales & Marketing.

Represented (legal): Shaw Pittman.

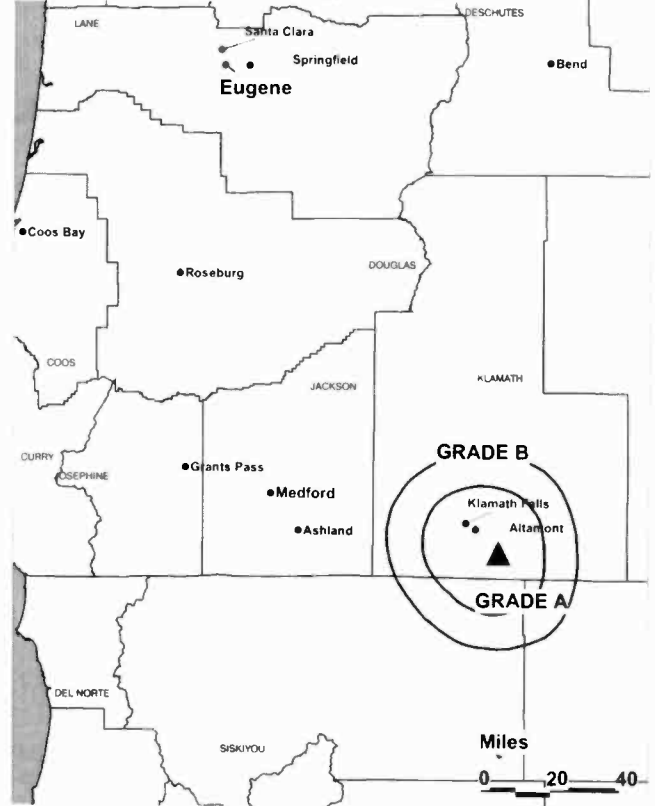
Represented (engineering): McClanathan & Associates Inc.

Personnel: See KDRV, Medford, OR.

Rates: On request.

City of License: Klamath Falls. **Station DMA:** Medford-Klamath Falls. **Rank:** 140.

KDKF BMPCT-890606KG GRANTED: 7/26/89



© 2002 Warren Communications News

Circulation © 2001 Nielsen. Coverage based on Nielsen study.

Grand Total	Cable TV Households	Non-cable TV Households	Total TV Households
Estimated Station Totals*	15,620	11,570	27,190
Average Weekly Circulation (2001)	12,135	2,869	15,003
Average Daily Circulation (2001)			7,914
Station DMA Total	Cable TV Households	Non-cable TV Households	Total TV Households
Estimated Station Totals*	15,620	11,570	27,190
Average Weekly Circulation (2001)	12,135	2,869	15,003
Average Daily Circulation (2001)			7,914

*Estimated station totals are sums of the Nielsen TV and Cable TV household estimates for each county in which the station registers viewing of more than 5% as per the Nielsen Survey Methods.

Oregon—Klamath Falls

KOTI Ch. 2 (Satellite of KOB1, Medford, OR)

Network Service: NBC.

Licensee: California-Oregon Broadcasting Inc., Box 1489, Medford, OR 97501.

Studio: 222 S. 7th St., Box 2K, Klamath Falls, OR 97601.

Phone: 541-882-2222. Fax: 541-883-7664.

Web Site: <http://www.localnewscomesfirst.com>

Technical Facilities: Channel No. 2 (54-60 MHz). Authorized power: 35.5-kw visual, 3.55-kw aural. Antenna: 2201-ft. above av. terrain, 154-ft. above ground, 2201-ft. above sea level.

Latitude 42° 05' 48"
Longitude 121° 37' 57"

Holds CP for change to 85-kw max. visual, 2201-ft. above av. terrain, 154-ft. above ground, 6565-ft. above sea level, transmitter to Mount Stukel, 9.3-mi. SE of Klamath Falls. BPCT-900314KF.

Transmitter: 4-mi. ESE of city.

Digital Facilities: Channel No. 13 (210-216 MHz). Power: 26.6-kw max. visual. Antenna: 2162-ft. above av. terrain, 115-ft. above ground.

Latitude 42° 05' 48"
Longitude 121° 37' 57"

FCC Digital File Number: BPCDT-200001206ADD. Granted: March 1, 2001.

Note: Latitude and longitude coordinates shown are based on the North American Datum of 1927 (NAD 27) as currently required by the Mass Media Bureau of the FCC.

Satellite Earth Station: Paraclipse, 4.5-meter.

Ownership: California-Oregon Broadcasting Inc. (Group Owner).

Began Operation: August 13, 1956. Transfer of control from Carol Anne Smullin Brown to Patricia C. Smullin approved by FCC March 30, 2001.

Represented (sales): Blair Television.

Represented (legal): Wiley, Rein & Fielding.

Represented (engineering): Lohnes & Culver.

Personnel:

Patricia C. Smullin, President.

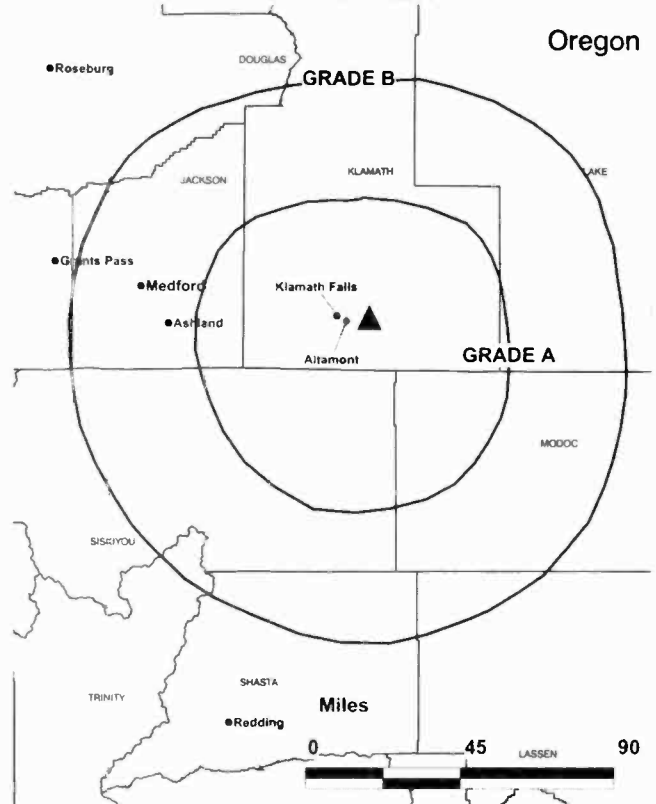
John Larkin, General Manager.

Dave Sabastian, News Director.

Mark Dumond, Production Manager.

Scott McMahon, Chief Engineer.

KOTI BPCT-900314KF GRANTED: 5/30/90



© 2002 Warren Communications News

Rates: On request.

City of License: Klamath Falls. Station DMA: Medford-Klamath Falls. Rank: 140.

Circulation © 2001 Nielsen. Coverage based on Nielsen study.

Grand Total	Cable TV Households	Non-cable TV Households	Total TV Households
Estimated Station Totals*	17,040	16,620	33,660
Average Weekly Circulation (2001)	12,448	4,611	17,058
Average Daily Circulation (2001)			8,741
Station DMA Total	Cable TV Households	Non-cable TV Households	Total TV Households
Estimated Station Totals*	17,040	13,150	30,190
Average Weekly Circulation (2001)	12,448	4,371	16,819
Average Daily Circulation (2001)			8,730
Other DMA Total	Cable TV Households	Non-cable TV Households	Total TV Households
Estimated Station Totals*	0	3,470	3,470
Average Weekly Circulation (2001)	0	239	239
Average Daily Circulation (2001)			10

*Estimated station totals are sums of the Nielsen TV and Cable TV household estimates for each county in which the station registers viewing of more than 5% as per the Nielsen Survey Methods.

Oregon—Medford

KDRV

Ch. 12

(Operates satellite KDKF, Klamath Falls, OR)

Network Service: ABC.

Licensee: Soda Mountain Broadcasting Inc., 1090 Knutson Ave., Medford, OR 97504.

Studio: 1090 Knutson Ave., Medford, OR 97504.

Mailing Address: Box 4220, Medford, OR 97501.

Phone: 541-773-1212. **Fax:** 541-779-9261.

E-mail: kdrv@kdrv.com

Web Site: http://www.kdrv.com

Technical Facilities: Channel No. 12 (204-210 MHz). Authorized power: 191-kw visual, 19.1-kw aural. Antenna: 2701-ft. above av. terrain, 171-ft. above ground, 5434-ft. above sea level.

Latitude 42° 41' 30"
Longitude 123° 13' 44"

Transmitter: King Mountain, 31.4-mi. from Medford.

Digital Facilities: Channel No. 38 (614-620 MHz). Power: 65-kw max. visual. Antenna: 2700-ft. above av. terrain, 50-ft. above ground, 5302-ft. above sea level.

Latitude 42° 41' 30"
Longitude 123° 13' 44"

FCC Digital File Number: BPCDT-19991021ACU. Granted: January 16, 2001.

Note: Latitude and longitude coordinates shown are based on the North American Datum of 1927 (NAD 27) as currently required by the Mass Media Bureau of the FCC.

Satellite Earth Stations: Andrew, 4.5-meter C-band; Andrew, 7.3-meter C-band; United Satellite Systems, 4.5-meter C-band; Andrew, AvanteK, Scientific-Atlanta receivers.

News Service: ABC NewsOne.

Ownership: Chambers Communications Corp. (Group Owner).

Began Operation: February 26, 1984. Sale to present owner by Love Broadcasting approved by FCC May 27, 1993. Sale to Love Broadcasting by Dunbar, Carpenter, et al., approved by FCC July 16, 1987.

Represented (sales): Millennium Sales & Marketing; Canadian Communications Co.

Represented (legal): Shaw Pittman.

Represented (engineering): McClanathan & Associates Inc.

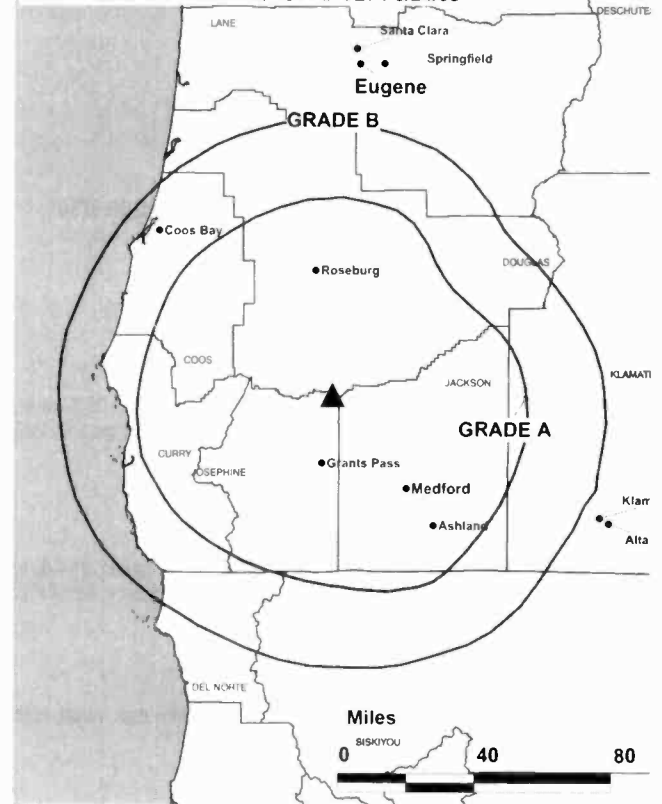
Personnel:

Renard Maiuri, General Manager.

Cindy Minneci, Local Sales Manager.

Geoffrey Riley, Promotion Manager.

KDRV BMPCT-830506KJ GRANTED: 6/24/83



© 2002 Warren Communications News

Rick Carrara, Chief Engineer.

Rates: On request.

City of License: Medford. **Station DMA:** Medford-Klamath Falls. **Rank:** 140.

Circulation © 2001 Nielsen. Coverage based on Nielsen study.

Grand Total	Cable TV Households	Non-cable TV Households	Total TV Households
Estimated Station Totals*	82,800	66,630	149,430
Average Weekly Circulation (2001)	57,085	23,247	80,332
Average Daily Circulation (2001)			48,059
Station DMA Total	Cable TV Households	Non-cable TV Households	Total TV Households
Estimated Station Totals*	77,260	47,350	124,610
Average Weekly Circulation (2001)	56,293	21,261	77,554
Average Daily Circulation (2001)			47,325
Other DMA Total	Cable TV Households	Non-cable TV Households	Total TV Households
Estimated Station Totals*	5,540	19,280	24,820
Average Weekly Circulation (2001)	792	1,986	2,778
Average Daily Circulation (2001)			733

*Estimated station totals are sums of the Nielsen TV and Cable TV household estimates for each county in which the station registers viewing of more than 5% as per the Nielsen Survey Methods.

Oregon—Medford

KMVU
Ch. 26

Network Service: FOX.

Licensee: Broadcasting Licenses LP, 2193 Association Ave., Suite 300, Okemos, MI 48864.

Studio: 820 Crater Lake Ave., Medford, OR 97504.

Phone: 541-772-2600. **Fax:** 541-772-7634.

E-mail: webmaster@kmvu-tv.com

Technical Facilities: Channel No. 26 (542-548 MHz). Authorized power: 110.15-kw max. visual. Antenna: 1404-ft. above av. terrain, 111-ft. above ground, 3878-ft. above sea level.

Latitude 42° 17' 54"
Longitude 122° 44' 59"

Transmitter: Baldy Hill, approx. 6.8-mi. ESE of Medford.

Digital Facilities: Channel No. 27 (548-554 MHz). Power: 1000-kw max. visual. Antenna: 1467-ft. above av. terrain, 128-ft. above ground.

Latitude 42° 17' 54"
Longitude 122° 44' 59"

FCC Digital File Number: BPCDT-19991027AAZ (pending).

Note: Latitude and longitude coordinates shown are based on the North American Datum of 1927 (NAD 27) as currently required by the Mass Media Bureau of the FCC.

Ownership: Northwest Broadcasting LP (Group Owner).

Began Operation: August 8, 1994. Sale to 914 Broadcasting Inc. by Junko K. Shehan & Bobby C. Shehan approved by FCC March 11, 1995. Sale to present owner approved by FCC October 16, 1995.

Represented (sales): Continental Television Sales.

Personnel:

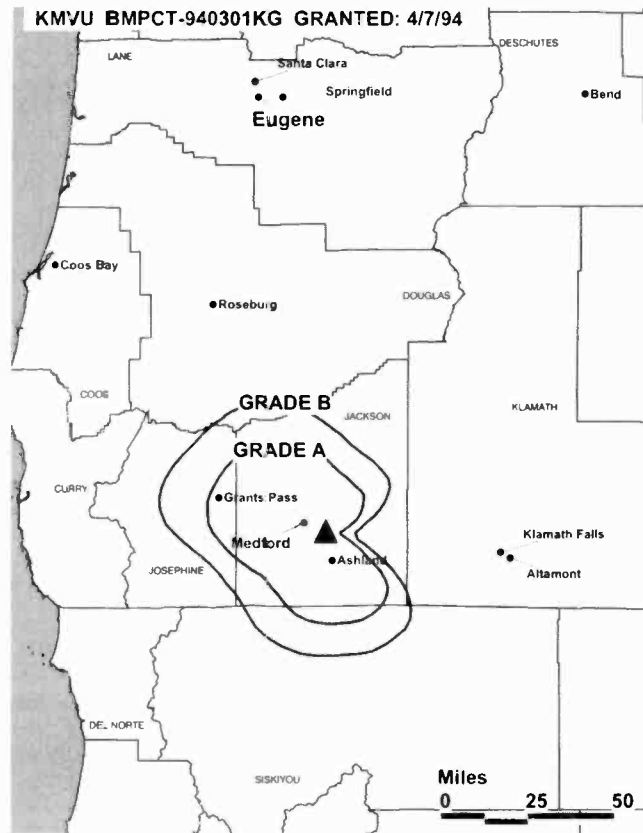
John Glaser, General Manager.

Steve Gonzales, General Sales Manager.

Brian Schenk, National Sales Manager.

Mike Gary, Operations Manager.

Rates: On request.



© 2002 Warren Communications News

City of License: Medford. **Station DMA:** Medford-Klamath Falls. **Rank:** 140.

Circulation © 2001 Nielsen. Coverage based on Nielsen study.

Grand Total	Cable TV Households	Non-cable TV Households	Total TV Households
Estimated Station Totals*	84,720	56,670	141,390
Average Weekly Circulation (2001)	45,184	13,617	58,802
Average Daily Circulation (2001)			22,333
Station DMA Total	Cable TV Households	Non-cable TV Households	Total TV Households
Estimated Station Totals*	84,720	56,670	141,390
Average Weekly Circulation (2001)	45,184	13,617	58,802
Average Daily Circulation (2001)			22,333

*Estimated station totals are sums of the Nielsen TV and Cable TV household estimates for each county in which the station registers viewing of more than 5% as per the Nielsen Survey Methods.

Oregon—Medford

KOBI

Ch. 5

(Operates satellite KOTI, Klamath Falls, OR)

Network Service: NBC.

Licensee: California-Oregon Broadcasting Inc., Box 1489, Medford, OR 97501.

Studio: 125 S. Fir St., Medford, OR 97501.

Mailing Address: Box 1489, Medford, OR 97501.

Phone: 541-779-5555. **Fax:** 541-779-1151.

Web Site: <http://www.localnewscomesfirst.com>

Technical Facilities: Channel No. 5 (76-82 MHz). Authorized power: 60.3-kw visual, 8.13-kw aural. Antenna: 2700-ft. above av. terrain, 120-ft. above ground, 5385-ft. above sea level.

Latitude 42° 41' 49"
Longitude 123° 13' 39"

Transmitter: King Mountain, approx. 28-mi. NW of Medford.

Digital Facilities: Channel No. 31 (572-578 MHz). Power: 115-kw max. visual. Antenna: 1365-ft. above av. terrain, 718-ft. above ground.

Latitude 44° 00' 04"
Longitude 123° 06' 47"

FCC Digital File Number: BPCDT-19991101AEY. Granted: January 22, 2001.

Note: Latitude and longitude coordinates shown are based on the North American Datum of 1927 (NAD 27) as currently required by the Mass Media Bureau of the FCC.

Satellite Earth Stations: Andrew, 6.3-meter; Harris, 3-meter; Paradigm, 4.5-meter; Andrew, Harris, Scientific-Atlanta receivers.

Ownership: California-Oregon Broadcasting Inc. (Group Owner).

Began Operation: August 1, 1953. Transfer of control from Carol Anne Smullin Brown to Patricia C. Smullin approved by FCC March 30, 2001.

Represented (sales): Blair Television.

Represented (legal): Wiley, Rein & Fielding.

Represented (engineering): Lohnes & Culver.

Personnel:

Patricia C. Smullin, President.

John Larkin, General Manager.

Dave Sebastian, News Director.

Mark DuMond, Production Manager.

Steve Aase, Chief Engineer.

KOBI BPCT-830601KG GRANTED: 6/24/83



© 2002 Warren Communications News

Rates: On request.

City of License: Medford. **Station DMA:** Medford-Klamath Falls. **Rank:** 140.

Circulation © 2001 Nielsen. Coverage based on Nielsen study.

Grand Total	Cable TV Households	Non-cable TV Households	Total TV Households
Estimated Station Totals*	115,990	84,730	200,720
Average Weekly Circulation (2001)	80,456	28,204	108,659
Average Daily Circulation (2001)			50,112
Station OMA Total	Cable TV Households	Non-cable TV Households	Total TV Households
Estimated Station Totals*	77,260	56,670	133,930
Average Weekly Circulation (2001)	55,847	23,013	78,860
Average Daily Circulation (2001)			38,008
Other OMA Total	Cable TV Households	Non-cable TV Households	Total TV Households
Estimated Station Totals*	38,730	28,060	66,790
Average Weekly Circulation (2001)	24,609	5,191	29,799
Average Daily Circulation (2001)			12,104

*Estimated station totals are sums of the Nielsen TV and Cable TV household estimates for each county in which the station registers viewing of more than 5% as per the Nielsen Survey Methods.

Oregon—Medford

KTVL
Ch. 10

Network Service: CBS.

Licensee: Freedom Broadcasting of Oregon Inc., Box 10, Medford, OR 97501.

Studio: 1440 Rossanley Dr., Medford, OR 97501.

Mailing Address: Box 10, Medford, OR 97501.

Phone: 541-773-7373. **Fax:** 541-779-0451.

Web Site: <http://www.ktv.com>

Technical Facilities: Channel No. 10 (192-198 MHz). Authorized power: 132-kw visual, 19.1-kw aural. Antenna: 3309-ft. above av. terrain, 154-ft. above ground, 7626-ft. above sea level.

Latitude 42° 04' 55"
Longitude 122° 43' 07"

Transmitter: Mount Ashland, 8-mi. S of Ashland.

Digital Facilities: Channel No. 35 (596-602 MHz). Power: 20-kw max. visual. Antenna: 3278-ft. above av. terrain, 95-ft. above ground.

Latitude 42° 04' 55"
Longitude 122° 43' 07"

FCC Digital File Number: BPCDT-19991006AAJ. Granted: December 9, 1999.

Note: Latitude and longitude coordinates shown are based on the North American Datum of 1927 (NAD 27) as currently required by the Mass Media Bureau of the FCC.

Satellite Earth Stations: Transmit/receive Andrew, Ku-band; Scientific-Atlanta, 3.7-meter; Scientific-Atlanta, 4.6-meter, Scientific-Atlanta, 7-meter; Andrew, Scientific-Atlanta receivers.

News Service: AP.

Ownership: Freedom Broadcasting Inc. (Group Owner).

Began Operation: October 3, 1961. Sale to present owner by Sierra/Cascade Communications Inc. approved by FCC July 17, 1981.

Represented (sales): TeleRep Inc.

Represented (legal): Latham & Watkins.

Personnel:

Susan Kelley, Vice President & General Manager.

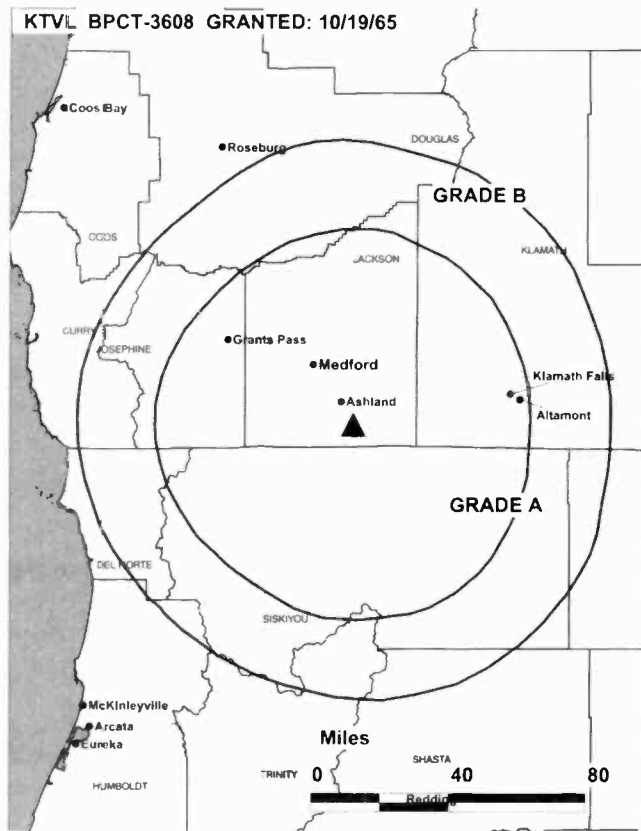
Brian May, General Sales Manager.

Gary Leaming, News Director.

Mel Tynan, Chief Engineer.

Barry Tevis, Promotion Director.

Jim Underhill, Business Manager.



© 2002 Warren Communications News

Rates: On request.

City of License: Medford. **Station DMA:** Medford-Klamath Falls. **Rank:** 140.

Circulation © 2001 Nielsen. Coverage based on Nielsen study.

Grand Total	Cable TV Households	Non-cable TV Households	Total TV Households
Estimated Station Totals*	99,840	58,250	158,090
Average Weekly Circulation (2001)	67,633	23,663	91,296
Average Daily Circulation (2001)			45,433
Station DMA Total	Cable TV Households	Non-cable TV Households	Total TV Households
Estimated Station Totals*	94,300	58,250	152,550
Average Weekly Circulation (2001)	66,890	23,663	90,553
Average Daily Circulation (2001)			45,283
Other DMA Total	Cable TV Households	Non-cable TV Households	Total TV Households
Estimated Station Totals*	5,540	0	5,540
Average Weekly Circulation (2001)	742	0	742
Average Daily Circulation (2001)			150

*Estimated station totals are sums of the Nielsen TV and Cable TV household estimates for each county in which the station registers viewing of more than 5% as per the Nielsen Survey Methods.

Oregon—Pendleton

KFFX-TV Ch. 11

Network Service: FOX.

Grantee: Communications Properties Inc., 105 Cedar Green Lane, Berkeley Heights, NJ 07922.

Studio: 2509 W. Falls Ave., Kennewick, WA 99336.

Phone: 509-735-1700.

Technical Facilities: Channel No. 11 (198-204 MHz). Authorized power: 316-kw visual. Antenna: 1549-ft. above av. terrain, 223-ft. above ground, 5712-ft. above sea level.

Latitude	45°	44'	51"
Longitude	118°	02'	11"

Transmitter: Spout Springs 36.7-mi. E of Pendleton.

Digital Facilities: Channel No. 8 (180-186 MHz). Power: 60-kw visual. Antenna: 1486-ft. above av. terrain, 151-ft. above ground.

Latitude	45°	44'	51"
Longitude	118°	02'	11"

FCC Digital File Number: BPCDT-19991101AIU (pending).

Note: Latitude and longitude coordinates shown are based on the North American Datum of 1927 (NAD 27) as currently required by the Mass Media Bureau of the FCC.

LMA: Local marketing agreement with KAYU-TV (F), Spokane, WA.

Ownership: Communications Properties Inc.

Began Operation: January 11, 1999.

Represented (legal): Akin, Gump, Strauss, Hauer & Feld LLP.

Personnel:

Jon Rand, General Manager.

Don Kukuk, Chief Engineer.

Kathy Balcom, Station Manager.

City of License: Pendleton. **Station DMA:** Yakima-Pasco-Richland-Kennewick. **Rank:** 125.

Circulation © 2001 Nielsen. Coverage based on Nielsen study.

Grand Total	Cable TV Households	Non-cable TV Households	Total TV Households
Estimated Station Totals*	71,790	40,930	112,720
Average Weekly Circulation (2001)	36,733	11,470	48,203
Average Daily Circulation (2001)			17,906
Station DMA Total	Cable TV Households	Non-cable TV Households	Total TV Households
Estimated Station Totals*	71,790	40,930	112,720
Average Weekly Circulation (2001)	36,733	11,470	48,203
Average Daily Circulation (2001)			17,906

*Estimated station totals are sums of the Nielsen TV and Cable TV household estimates for each county in which the station registers viewing of more than 5% as per the Nielsen Survey Methods.

Oregon—Portland

KATU Ch. 2

Network Service: ABC.

Licensee: Fisher Broadcasting Inc., Box 2, Portland, OR 97207.

Studio: 2153 N.E. Sandy Blvd., Portland, OR 97232.

Mailing Address: Box 2, Portland, OR 97207.

Phones: 503-231-4222; 800-777-5288. **Fax:** 503-231-4233.

Web Site: <http://www.katu.com>

Technical Facilities: Channel No. 2 (54-60 MHz). Authorized power: 100-kw visual, 20-kw aural. Antenna: 1560-ft. above av. terrain, 918-ft. above ground, 1873-ft. above sea level.

Latitude 45° 31' 15.00"
Longitude 122° 44' 37.50"

Holds CP for change to 1745-ft. above av. terrain, 1040-ft. above ground, 1995-ft. above sea level; lat. 45° 31' 14", long. 122° 44' 37". BPCT-960624KG.

Transmitter: 225 N.W. Skyline Blvd.

Began Digital Operation: November 15, 1998.

Note: Latitude and longitude coordinates shown are based on the North American Datum of 1927 (NAD 27) as currently required by the Mass Media Bureau of the FCC.

Multichannel TV Sound: Stereo and separate audio program.

Satellite Earth Stations: Transmit/receive Scientific-Atlanta, 10-meter C-band; Andrew, 4.6-meter C-band; Andrew, 5.6-meter Ku-band; Andrew, 7-meter C-band; Andrew, 9.1-meter C-band; Avantek, M/A-Com, Scientific-Atlanta, Vertex receivers.

SNG Mobile Dish: Vertex, 2.6-meter Ku-band.

News Services: ABC NewsOne, AP, MediaLink, PR Newswire, UPI.

Ownership: Fisher Broadcasting Inc. (Group Owner).

Began Operation: March 15, 1962.

Represented (sales): Eagle Television Sales.

Represented (legal): Shaw Pittman.

Represented (engineering): du Treil, Lundin & Rackley Inc.

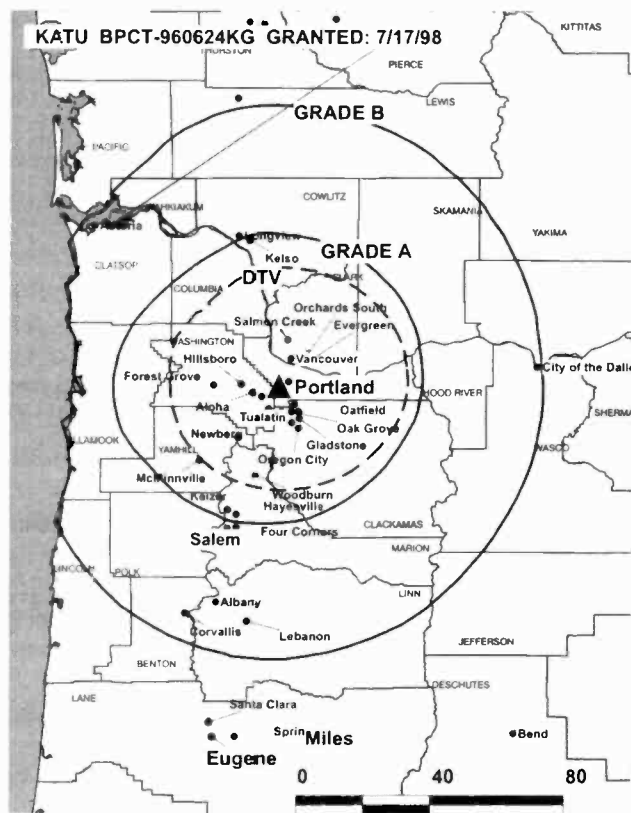
Personnel:

James L. Boyer, Senior Vice President & General Manager.

Jan Allen, Vice President & Station Manager.

Dan Casey, General Sales Manager.

Colette Rees, Creative Services Director.



© 2002 Warren Communications News

Rates: On request.

City of License: Portland. **Station DMA:** Portland, OR. **Rank:** 23.

Circulation © 2001 Nielsen. Coverage based on Nielsen study.

Grand Total	Cable TV Households	Non-cable TV Households	Total TV Households
Estimated Station Totals*	683,160	422,810	1,105,970
Average Weekly Circulation (2001)	482,271	262,061	744,331
Average Daily Circulation (2001)			382,871
Station DMA Total	Cable TV Households	Non-cable TV Households	Total TV Households
Estimated Station Totals*	599,690	369,580	969,270
Average Weekly Circulation (2001)	445,200	250,881	696,081
Average Daily Circulation (2001)			361,503
Other DMA Total	Cable TV Households	Non-cable TV Households	Total TV Households
Estimated Station Totals*	83,470	53,230	136,700
Average Weekly Circulation (2001)	37,071	11,180	48,250
Average Daily Circulation (2001)			21,368

*Estimated station totals are sums of the Nielsen TV and Cable TV household estimates for each county in which the station registers viewing of more than 5% as per the Nielsen Survey Methods.

Oregon—Portland

KATU-DT

Ch. 43

Network Service: ABC.

Licensee: Fisher Broadcasting Inc., Box 2, Portland, OR 97232.

Studio: 2153 N.E. Sandy Blvd., Portland, OR 97232.

Mailing Address: Box 2, Portland, OR 97232.

Phone: 503-231-4222.

Digital Facilities: Channel No. 43 (644-650 MHz). Power: 0.4246-kw max. visual. Antenna: 1165-ft. above av. terrain, 505-ft. above ground, 1460-ft. above sea level.

Latitude	45°	31'	14"
Longitude	122°	44'	37"

Transmitter: Approximately 0.1-mi. at a bearing of 249°T from the intersection of NW Skyline & NW Royal Blvds.

Note: Latitude and longitude coordinates shown are based on the North American Datum of 1927 (NAD 27) as currently required by the Mass Media Bureau of the FCC.

Ownership: Fisher Broadcasting Inc. (Group Owner).

Began Digital Operation: November 15, 1998.

Represented (sales): Eagle Television Sales.

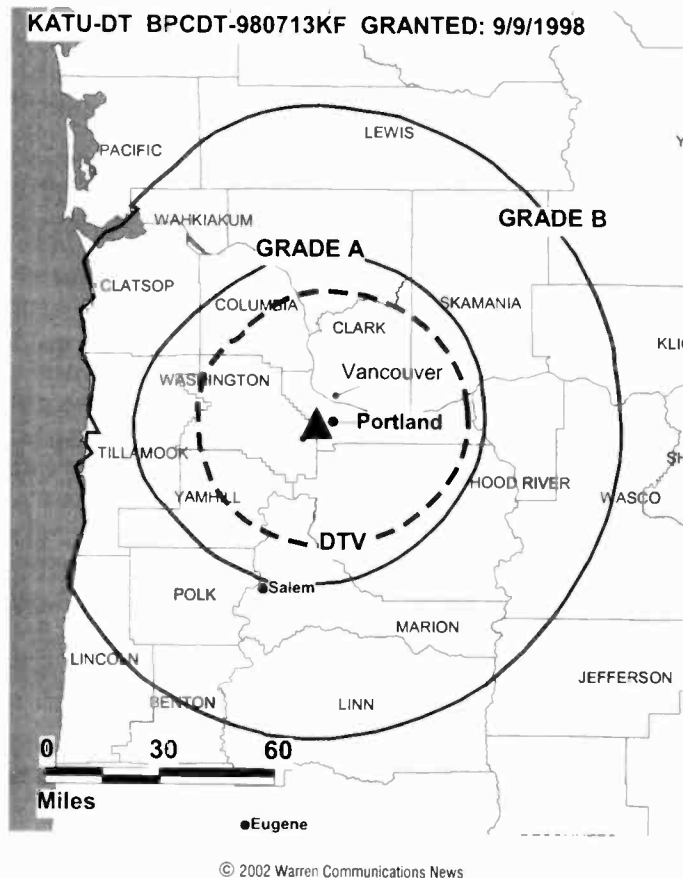
Represented (engineering): du Treil, Lundin & Rackley Inc.

Personnel:

James L. Boyer, General Manager.

Wes Bakken, Engineering Supervisor.

KATU-DT BPCDT-980713KF GRANTED: 9/9/1998



Rates: On request.

City of License: Portland. **Station DMA:** Portland, OR. **Rank:** 23.

Oregon—Portland

KGW
Ch. 8

Network Service: NBC.

Licensee: KGW-TV Inc., 400 S. Record St., Dallas, TX 75202.

Studio: 1501 S.W. Jefferson St., Portland, OR 97201.

Phone: 503-226-5000. **Fax:** 503-226-4448.

E-mail: webmaster@kgw.com

Web Site: http://www.kgw.com/

Technical Facilities: Channel No. 8 (180-186 MHz). Authorized power: 316-kw visual. Antenna: 1719-ft. above av. terrain, 894-ft. above ground, 2017-ft. above sea level.

Latitude 45° 31' 21"
Longitude 122° 44' 45"

Transmitter: 299 N.W. Skyline Dr.

Digital Facilities: Channel No. 46 (662-668 MHz). Power: 960-kw max. visual. Antenna: 1670-ft. above av. terrain, 846-ft. above ground, 1970-ft. above sea level.

Latitude 45° 31' 21"
Longitude 122° 44' 46"

Transmitter: 299 N.W. Skyline Dr.

FCC Digital File Number: BPCDT-980317KF. Granted: May 29, 1998.

Note: Latitude and longitude coordinates shown are based on the North American Datum of 1927 (NAD 27) as currently required by the Mass Media Bureau of the FCC.

Multichannel TV Sound: Stereo and separate audio program.

Satellite Earth Stations: RCA Americom, 4.5-meter Ku-band; Scientific-Atlanta, 7-meter; Harris, Scientific-Atlanta receivers.

News Services: AP, NBC News Channel, UPI.

Ownership: Belo Corp. (Group Owner).

Began Operation: December 15, 1956. Sale to *Providence Journal* by King Broadcasting Co. approved by FCC Aug. 27, 1991 (*Television Digest*, Vol. 31:9, 29). Sale to present owner by *Providence Journal* approved by FCC February 28, 1997 (Vol. 36:40; 37:9).

Represented (sales): Harrington, Righter & Parsons Inc.

Represented (engineering): du Treil, Lundin & Rackley Inc.

Personnel:

Ron Longinotti, Vice President & General Manager.

John Stringer, Local Sales Manager.

Sandie Lanza, National Sales Manager.

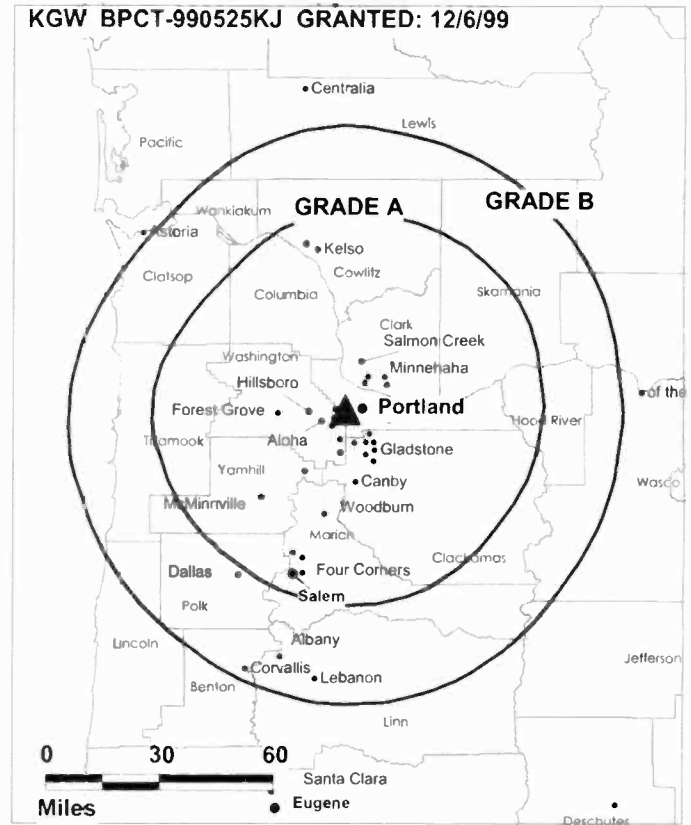
Rod Gramer, News Director.

Brenda Buratti, Program Director.

Richard Brase, Creative Services Director.

Eric Dausman, Engineering Director.

KGW BPCT-990525KJ GRANTED: 12/6/99



© 2002 Warren Communications News

Caryn Lilley, Controller.

Brenda Buratti, Public Affairs Director.

Misty DeVoll, Traffic Manager.

Rates: On request.

City of License: Portland. **Station DMA:** Portland, OR. **Rank:** 23.

Circulation © 2001 Nielsen. Coverage based on Nielsen study.

Grand Total	Cable TV Households	Non-cable TV Households	Total TV Households
Estimated Station Totals*	663,170	414,000	1,077,170
Average Weekly Circulation (2001)	487,669	271,081	758,750
Average Daily Circulation (2001)			399,787
Station DMA Total	Cable TV Households	Non-cable TV Households	Total TV Households
Estimated Station Totals*	599,690	369,580	969,270
Average Weekly Circulation (2001)	466,482	265,286	731,768
Average Daily Circulation (2001)			390,121
Other DMA Total	Cable TV Households	Non-cable TV Households	Total TV Households
Estimated Station Totals*	63,480	44,420	107,900
Average Weekly Circulation (2001)	21,187	5,796	26,983
Average Daily Circulation (2001)			9,666

*Estimated station totals are sums of the Nielsen TV and Cable TV household estimates for each county in which the station registers viewing of more than 5% as per the Nielsen Survey Methods.

Oregon—Portland

KGW-DT Ch. 46

Network Service: NBC.

Licensee: King Broadcasting Co., 1501 S.W. Jefferson St., Portland, OR 97201.

Studio: 1501 S.W. Jefferson St., Portland, OR 97201.

Phone: 503-226-5000. **Fax:** 503-226-5720.

Web Site: <http://www.kgw.com>

Digital Facilities: Channel No. 46 (662-668 MHz). Power: 960-kw max. visual. Antenna: 1670-ft. above av. terrain, 846-ft. above ground, 1970-ft. above sea level.

Latitude	45°	31'	21"
Longitude	122°	44'	46"

Transmitter: 299 N.W. Skyline Dr.

Definition: High.

Note: Latitude and longitude coordinates shown are based on the North American Datum of 1927 (NAD 27) as currently required by the Mass Media Bureau of the FCC.

Ownership: Belo Corp. (Group Owner).

Began Digital Operation: February 4, 2000.

Represented (engineering): Hatfield & Dawson.

Personnel:

Ron Longitti, General Manager.

Eric Dausman, Chief Engineer.

Rates: On request.

City of License: Portland. **Station DMA:** Portland, OR. **Rank:** 23.

Oregon—Portland

KNMT Ch. 24

Network Service: TBN.

Licensee: National Minority TV Inc., 14252 Culver Dr., Suite A831, Irvine, CA 92604-1867.

Studio: 432 N.E. 74th Ave., Portland, OR 97213.

Phone: 503-252-0792. **Fax:** 503-256-4205.

Web Site: <http://www.nmtv.org>

Technical Facilities: Channel No. 24 (530-536 MHz). Authorized power: 2690-kw max. visual, 269-kw max. aural. Antenna: 1433-ft. above av. terrain, 665-ft. above ground, 1830-ft. above sea level.

Latitude	45°	30'	58"
Longitude	122°	43'	59"

Transmitter: 5516 S.W. Barnes Rd., Portland.

Digital Facilities: Channel No. 45 (656-662 MHz). Power: 1000-kw visual. Antenna: 1713-ft. above av. terrain, 951-ft. above ground.

Latitude	45°	30'	58"
Longitude	122°	43'	59"

FCC Digital File Number: BPCDT-19991028AER (pending).

Note: Latitude and longitude coordinates shown are based on the North American Datum of 1927 (NAD 27) as currently required by the Mass Media Bureau of the FCC.

Satellite Earth Stations: Vertex, 6.1-meter C-band; Wegener, 6-meter C-band; Wegener receivers.

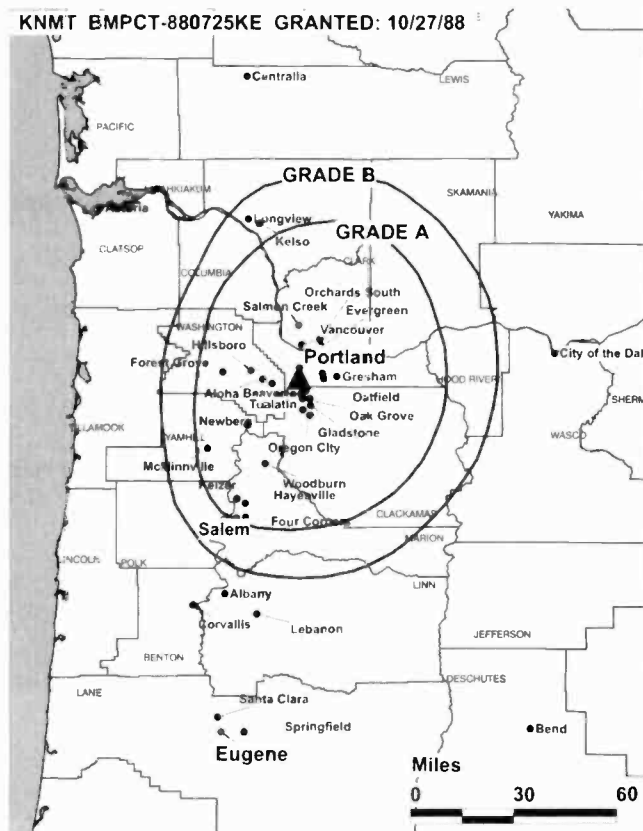
Ownership: National Minority TV Inc. (Group Owner).

Began Operation: November 16, 1989.

Represented (legal): Shaw Pittman.

Represented (engineering): du Treil, Lundin & Rackley Inc.

KNMT BMPCT-880725KE GRANTED: 10/27/88



© 2002 Warren Communications News

Personnel:

Mark Fountain, Chief Engineer.

Adolfo Carbajal, Production Engineer.

Rates: On request.

City of License: Portland. **Station DMA:** Portland, OR. **Rank:** 23.

Nielsen Data: Not available.

Oregon—Portland

KOIN
Ch. 6

Network Service: CBS.

Licensee: Emmis Television License Corp. of Honolulu, 3500 W. Olive Ave., Suite 300, Burbank, CA 91505-4604.

Studio: 222 S.W. Columbia St., Portland, OR 97201.

Phone: 503-464-0600. **Fax:** 503-464-0717.

E-mail: koin@koin.com

Web Site: http://www.koin.com

Technical Facilities: Channel No. 6 (82-88 MHz). Authorized power: 100-kw visual, 15-kw aural. Antenna: 1750-ft. above av. terrain, 984-ft. above ground, 2049-ft. above sea level.

Latitude 45° 30' 58"
Longitude 122° 43' 59"

Transmitter: 5516 S.W. Barnes Rd.

Digital Facilities: Channel No. 40 (626-632 MHz). Power: 806-kw max. visual. Antenna: 1713-ft. above av. terrain, 948-ft. above ground, 2008-ft. above sea level.

Latitude 45° 30' 58"
Longitude 122° 43' 59"

Transmitter: 5516 S.W. Barnes Rd.

FCC Digital File Number: BPCDT-971218KE. Granted: July 29, 1998.

Note: Latitude and longitude coordinates shown are based on the North American Datum of 1927 (NAD 27) as currently required by the Mass Media Bureau of the FCC.

Multichannel TV Sound: Stereo and separate audio program.

Satellite Earth Stations: Harris, 9-meter C-band; Microdyne, 7-meter Ku-band; RCA, 4.6-meter Ku-band; Scientific-Atlanta, 4.6-meter C-band; Scientific-Atlanta, 7-meter C-band; Harris, M/A-Com, Microdyne, Scientific-Atlanta receivers.

News Services: AP, CBS Newspath, CNN Newsource.

Ownership: Emmis Communications Corp. (Group Owner).

Began Operation: October 15, 1953. Sale to Lee Enterprises Inc. by Newhouse Broadcasting Corp. and M. M. Tonkon & Harvey Benson, trustees, approved by FCC August 26, 1977 (Television Digest, Vol. 17:21). Transfer to present owner by Lee Enterprises Inc. approved by FCC September 27, 2000 (Vol. 40:20).

Represented (sales): Blair Television Inc.

Represented (legal): Wiley Rein & Fielding.

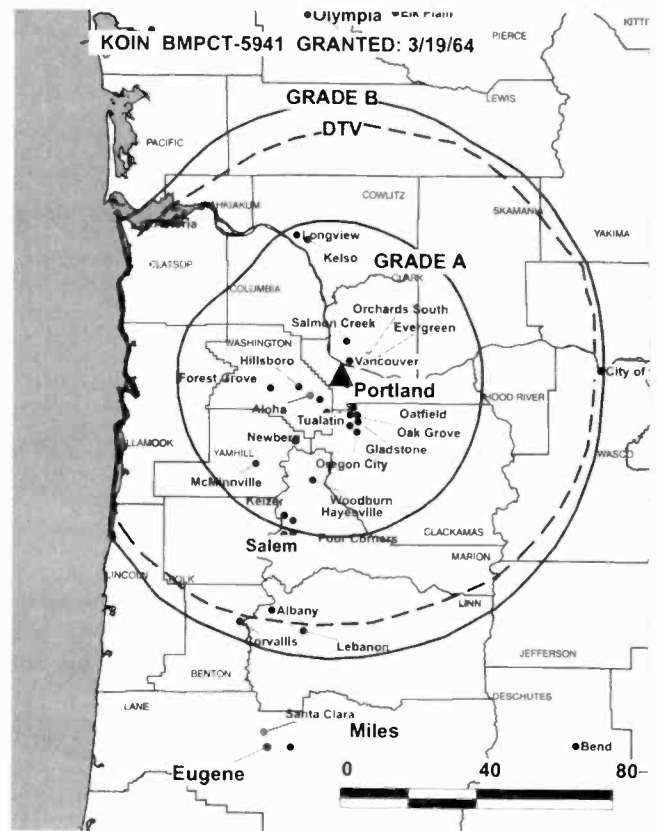
Personnel:

Peter Maroney, Vice President & General Manager.

John N. Tamerlano, Sales Director.

Dave Berkeley, Local Sales Manager.

Kerry Oslund, News Director.



Robb Kirk, Finance & Administration Director.

Lee Wood, Engineering Director.

Rates: On request.

City of License: Portland. **Station DMA:** Portland, OR. **Rank:** 23.

Circulation © 2001 Nielsen. Coverage based on Nielsen study.

Grand Total	Cable TV Households	Non-cable TV Households	Total TV Households
Estimated Station Totals*	684,370	474,620	1,158,990
Average Weekly Circulation (2001)	469,355	254,662	724,018
Average Daily Circulation (2001)			338,093
Station DMA Total	Cable TV Households	Non-cable TV Households	Total TV Households
Estimated Station Totals*	599,690	369,580	969,270
Average Weekly Circulation (2001)	428,537	241,114	669,651
Average Daily Circulation (2001)			315,857
Other DMA Total	Cable TV Households	Non-cable TV Households	Total TV Households
Estimated Station Totals*	84,680	105,040	189,720
Average Weekly Circulation (2001)	40,818	13,548	54,367
Average Daily Circulation (2001)			22,237

*Estimated station totals are sums of the Nielsen TV and Cable TV household estimates for each county in which the station registers viewing of more than 5% as per the Nielsen Survey Methods.

Oregon—Portland

KPTV
Ch. 12

Network Service: UPN.

Licensee: Fox Television Stations Inc., 5151 Wisconsin Ave. NW, Washington, DC 20016.

Studio: 211 S.E. Caruthers, Portland, OR 97214.

Mailing Address: Box 3401, Portland, OR 97208.

Phone: 503-230-1200. **Fax:** 503-736-1290.

Technical Facilities: Channel No. 12 (204-210 MHz). Authorized power: 316-kw visual, 30.9-kw aural. Antenna: 1780-ft. above av. terrain, 1049-ft. above ground, 2049-ft. above sea level.

Latitude 45° 31' 19"
Longitude 122° 44' 53"

Transmitter: 212 N.W. Miller Rd.

Began Digital Operation: June 30, 2000.

Satellite Earth Stations: Scientific-Atlanta, 10-meter C-band; Vertex, 4.6-meter Ku-band; Vertex, 7.2-meter C-band; Scientific-Atlanta receivers.

News Service: CNN Newsource.

Ownership: Fox Television Stations Inc. (Group Owner).

Began Operation: September 20, 1952. George Haggarty's purchase of KLOR (Ch. 12) from Henry A. White-Stephen E. Thompson-Julius L. Meier Jr. group approved by FCC April 17, 1957; at same time Haggarty purchased KPTV (Ch. 27) from Storer and took Ch. 27 off air (**Television Digest**, Vol. 13:10, 11, 16, 18). Transfer from George Haggarty to NAFI Corp. approved July 22, 1959 (NAFI Corp. name changed to Chris-Craft Industries Inc.). Transfer of stock of Chris-Craft Industries Inc. by shareholders to Baldwin-Montrose Chemical Co. Inc. bringing holdings to 35% approved November 8, 1967 (Vol. 7:46). Later Baldwin-Montrose merged into Chris-Craft. Sale to present owner by Chris-Craft Industries Inc. approved by FCC July 23, 2001 (Vol. 40:34; 41:31).

Represented (sales): United Television Sales.

Represented (legal): Marvin J. Diamond.

Personnel:

Humberto Carros, Acting General Manager.

Andy Feldman, General Sales Manager.

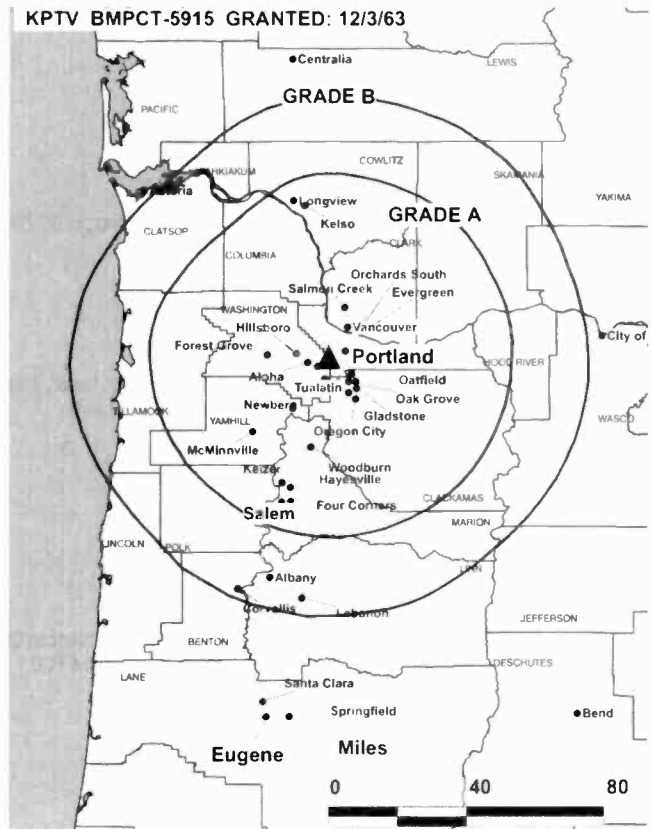
Greg Shelby, National Sales Manager.

Stan Hubert, Local Sales Manager.

Marvin Rhodes, Program Director.

John Sears, News Director.

Val Roberts, Chief Engineer.



© 2002 Warren Communications News

Rates: On request.

City of License: Portland. **Station DMA:** Portland, OR. **Rank:** 23.

Circulation © 2001 Nielsen. Coverage based on Nielsen study.

Grand Total	Cable TV Households	Non-cable TV Households	Total TV Households
Estimated Station Totals*	726,360	404,670	1,131,030
Average Weekly Circulation (2001)	331,432	187,336	518,768
Average Daily Circulation (2001)			198,916
Station DMA Total	Cable TV Households	Non-cable TV Households	Total TV Households
Estimated Station Totals*	599,690	367,350	967,040
Average Weekly Circulation (2001)	290,401	181,884	472,285
Average Daily Circulation (2001)			184,496
Other DMA Total	Cable TV Households	Non-cable TV Households	Total TV Households
Estimated Station Totals*	126,670	37,320	163,990
Average Weekly Circulation (2001)	41,031	5,452	46,482
Average Daily Circulation (2001)			14,419

*Estimated station totals are sums of the Nielsen TV and Cable TV household estimates for each county in which the station registers viewing of more than 5% as per the Nielsen Survey Methods.

Oregon—Portland

KPTV-DT Ch. 30

Network Service: UPN.

Grantee: Fox Television Stations Inc., 5151 Wisconsin Ave. NW, Washington, DC 20016.

Studio: 211 S.E. Caruthers St., Portland, OR 97124.

Phone: 503-230-1200.

Digital Facilities: Channel No. 30 (566-572 MHz). Power: 741-kw max. visual. Antenna: 1732-ft. above av. terrain, 974-ft. above ground, 1965-ft. above sea level.

Latitude	45°	31'	19"
Longitude	122°	44'	53"

Transmitter: 212 N.W. Miller Rd.

Definition: Standard.

Note: Latitude and longitude coordinates shown are based on the North American Datum of 1927 (NAD 27) as currently required by the Mass Media Bureau of the FCC.

Ownership: Fox Television Stations Inc. (Group Owner).

Began Digital Operation: June 30, 2000.

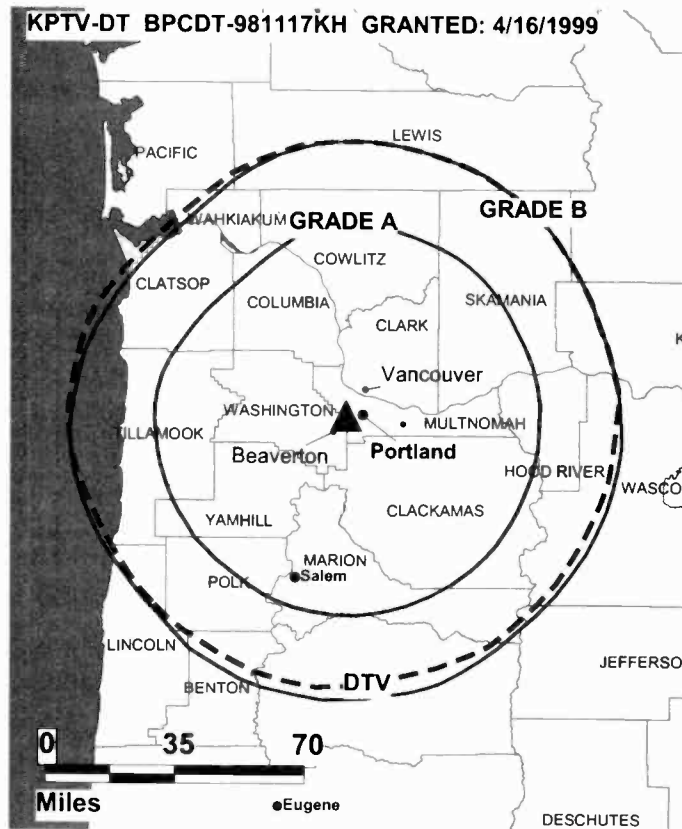
Represented (engineering): Cohen, Dippell & Everist PC.

Personnel:

Humberto Carlos, General Manager.

Val Roberts, Chief Engineer.

KPTV-DT BPCDT-981117KH GRANTED: 4/16/1999



© 2002 Warren Communications News

Rates: On request.

City of License: Portland. **Station DMA:** Portland, OR. **Rank:** 23.

Oregon—Roseburg

KMTX-TV Ch. 46 (Satellite of KMTR, Eugene, OR)

Network Service: NBC.

Licensee: AK Media Group Inc., c/o Rubin, Winston, Diercks, Harris & Cooke, 1155 Connecticut Ave. NW, 6th Floor, Washington, DC 20036.

Studio: See KMTR, Eugene, OR.

Phone: 541-746-1600. **Fax:** 541-747-0866.

Web Site: <http://www.nbc16.com>

Technical Facilities: Channel No. 46 (662-668 MHz). Authorized power: 9.82-kw max. visual. Antenna: 358-ft. above av. terrain, 56-ft. above ground, 1227-ft. above sea level.

Latitude 43° 12' 22"
Longitude 123° 21' 56"

Transmitter: 1.9-mi. SW of Roseburg at 220°T, on Mount Nebo.

Digital Facilities: Channel No. 45 (656-662 MHz). Power: 50-kw max. visual. Antenna: 334-ft. above av. terrain, 42-ft. above ground.

Latitude 43° 12' 22"
Longitude 123° 21' 56"

FCC Digital File Number: BPCDT-19991101AGD. Granted: January 24, 2001.

Note: Latitude and longitude coordinates shown are based on the North American Datum of 1927 (NAD 27) as currently required by the Mass Media Bureau of the FCC.

Ownership: The Ackerley Group (Group Owner).

Began Operation: April 20, 1992. Sale to Wicks Broadcast Group LP by KMTR Inc. approved by FCC October 10, 1995. Sale to present owner by Wicks Broadcast Group LP approved by FCC March 12, 1999.

Represented (sales): Petry Television Inc.

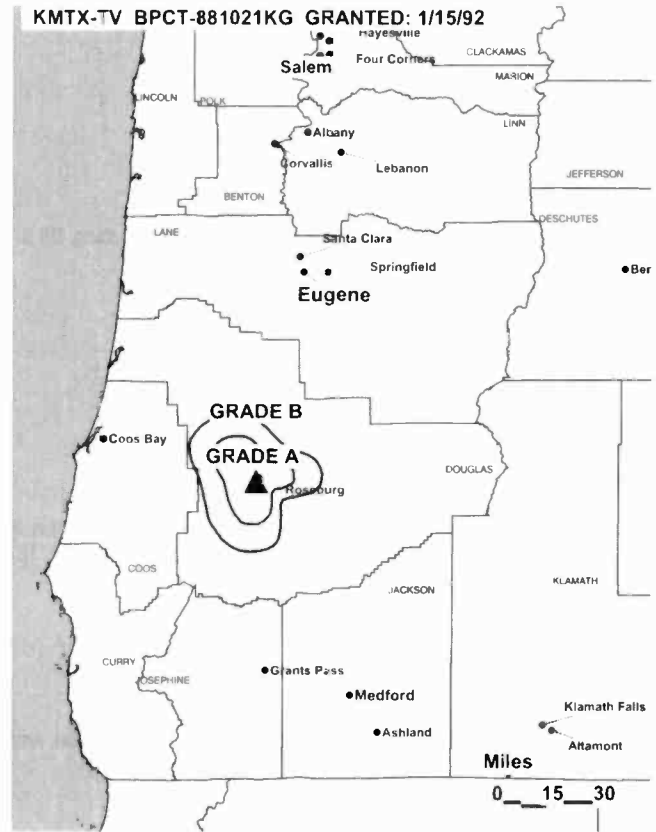
Represented (legal): Rubin, Winston, Diercks, Harris & Cooke LLP.

Represented (engineering): Hatfield & Dawson.

Personnel: See KMTR, Eugene, OR.

Rates: On request.

City of License: Roseburg. **Station DMA:** Eugene. **Rank:** 123.



© 2002 Warren Communications News

Circulation © 2001 Nielsen. Coverage based on Nielsen study.

Grand Total	Cable TV Households	Non-cable TV Households	Total TV Households
Estimated Station Totals*	18,310	19,280	37,590
Average Weekly Circulation (2001)	6,573	1,407	7,981
Average Daily Circulation (2001)			3,308

Station DMA Total	Cable TV Households	Non-cable TV Households	Total TV Households
Estimated Station Totals*	18,310	19,280	37,590
Average Weekly Circulation (2001)	6,573	1,407	7,981
Average Daily Circulation (2001)			3,308

* Estimated station totals are sums of the Nielsen TV and Cable TV household estimates for each county in which the station registers viewing of more than 5% as per the Nielsen Survey Methods.

Oregon—Roseburg

KPIC Ch. 4 (Satellite of KVAL-TV, Eugene, OR)

Network Service: CBS.

Licensee: SW Oregon Television Broadcasting Corp., Box 1345, Roseburg, OR 97470.

Studio: 655 W. Umpqua, Roseburg, OR 97470.

Mailing Address: Box 1313, Eugene, OR 97440.

Phone: 541-672-4481. **Fax:** 541-672-4482.

E-mail: kplic@kplic.com

Web Site: http://www.kpic.com

Technical Facilities: Channel No. 4 (66-72 MHz). Authorized power: 5.37-kw visual, 0.55-kw aural. Antenna: 1000-ft. above av. terrain, 173-ft. above ground, 1873-ft. above sea level.

Latitude 43° 14' 39.60"
Longitude 123° 18' 42.00"

Transmitter: 3.1-mi. NE of center of Roseburg.

Digital Facilities: Channel No. 19 (500-506 MHz). Power: 50-kw max. visual. Antenna: 899-ft. above av. terrain, 102-ft. above ground, 1591-ft. above sea level.

Latitude 43° 14' 08.00"
Longitude 123° 19' 18.00"

FCC Digital File Number: BPCDT-19991027AAS. Granted: June 2, 2000.

Note: Latitude and longitude coordinates shown are based on the North American Datum of 1927 (NAD 27) as currently required by the Mass Media Bureau of the FCC.

Satellite Earth Station: Tractor, 3-meter C-band; M/A-Com receivers.

News Service: AP.

Ownership: Fisher Broadcasting Inc. (Group Owner); California-Oregon Broadcasting Inc. (Group Owner).

Began Operation: April 1, 1956. Sale of Northwest Television Inc.'s share to Retlaw Enterprises Inc. approved by FCC March 29, 1996. Sale of Retlaw's interest to Fisher Broadcasting Inc. approved by FCC April 16, 1999 (*Television Digest*, Vol. 38:47). Transfer of control within California-Oregon Broadcasting Inc. from Carol Anne Smullin Brown to Patricia C. Smullin approved by FCC March 30, 2001.

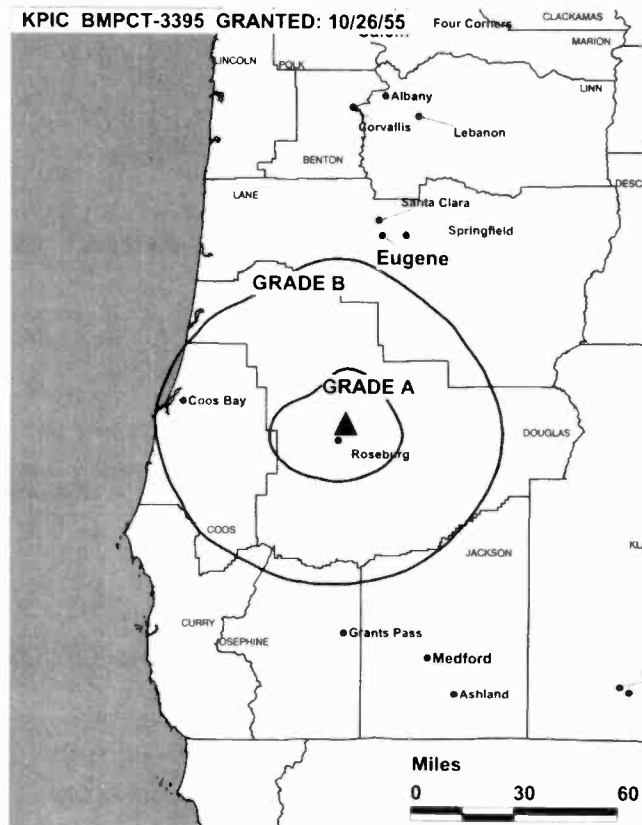
Represented (sales): Katz Television.

Represented (legal): Shaw Pittman.

Personnel:

David P. Weinkauf, General Manager.

KPIC BMPCT-3395 GRANTED: 10/26/55



© 2002 Warren Communications News

Don Clithero, Station Manager.

Michael Hill, Chief Engineer.

Highest 30 Sec. Rate: \$100.

City of License: Roseburg. **Station DMA:** Eugene. **Rank:** 123.

Circulation © 2001 Nielsen. Coverage based on Nielsen study.

Grand Total	Cable TV Households	Non-cable TV Households	Total TV Households
Estimated Station Totals*	18,310	19,280	37,590
Average Weekly Circulation (2001)	15,545	6,305	21,850
Average Daily Circulation (2001)			14,397
Station OMA Total	Cable TV Households	Non-cable TV Households	Total TV Households
Estimated Station Totals*	18,310	19,280	37,590
Average Weekly Circulation (2001)	15,545	6,305	21,850
Average Daily Circulation (2001)			14,397

*Estimated station totals are sums of the Nielsen TV and Cable TV household estimates for each county in which the station registers viewing of more than 5% as per the Nielsen Survey Methods.

Oregon—Salem

KPXG
Ch. 22

Network Service: PAX.

Licensee: Paxson Salem License Inc., 601 Clearwater Park Rd., West Palm Beach, FL 33401-6233.

Studio: 54 SW Yam Hill St., Portland, OR 97204.

Phone: 503-222-2221. **Fax:** 503-535-0746.

Web Site: <http://www.pax.tv>

Technical Facilities: Channel No. 22 (518-524 MHz). Authorized power: 1700-kw max. & 759-kw horizontal visual, 170-kw aural. Antenna: 1100-ft. above av. terrain, 949-ft. above ground, 2049-ft. above sea level.

Latitude 45° 00' 00"
Longitude 122° 41' 37"

Transmitter: 3.1 mi. SW of Scotts Mills.

Digital Facilities: Channel No. 20 (506-512 MHz). Power: 1000-kw max. visual. Antenna: 1191-ft. above av. terrain, 911-ft. above ground.

Latitude 45° 00' 00"
Longitude 122° 41' 37"

FCC Digital File Number: BPCDT-20000427ABW (pending).

Note: Latitude and longitude coordinates shown are based on the North American Datum of 1927 (NAD 27) as currently required by the Mass Media Bureau of the FCC.

Satellite Earth Station: M/A-Com, 5-meter Ku & C-band; Drake, Wegener receivers.

Ownership: Paxson Communications Corp. (Group Owner).

Began Operation: November 21, 1981. Transfer of control to Robert Finkelstein, et al., from Arnold Brustin & Christopher Desmond, et al., approved by FCC May 8, 1985. Sale to Home Shopping Network by Robert Finkelstein, et al., approved July 17, 1987. Sale to Blackstar LLC approved by FCC February 18, 1988 (*Television Digest*, Vol. 27:49). Sale to present owner by Blackstar LLC approved by FCC May 14, 1998 (Vol. 38:11).

Personnel:

Lee Warpack, General Manager.

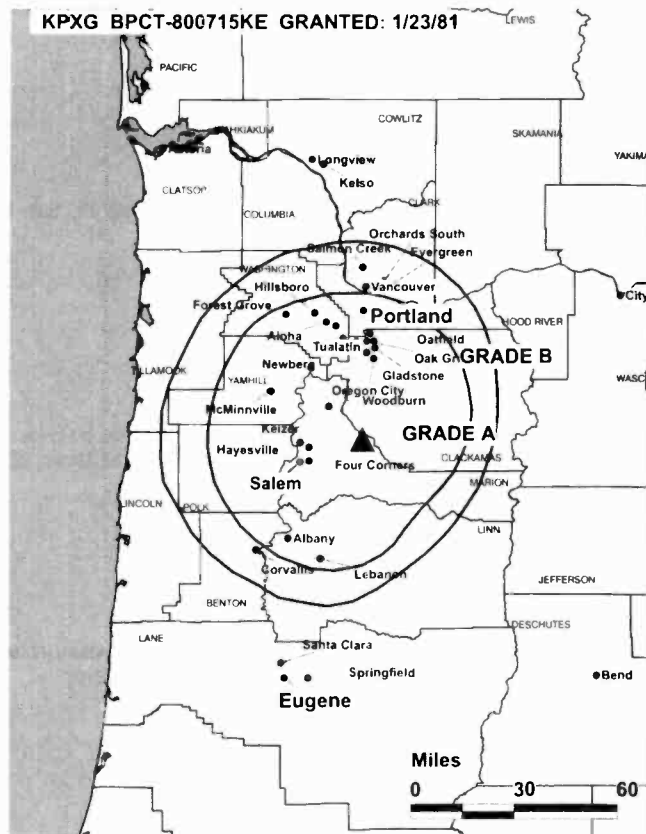
Kristin DeIbalzo, General Sales Manager.

Tim Mance, Chief Engineer.

Julie Tucker, Business Manager.

Highest 30 Sec. Rate: \$1000.

City of License: Salem. **Station DMA:** Portland, OR. **Rank:** 23.



© 2002 Warren Communications News

Circulation © 2001 Nielsen. Coverage based on Nielsen study.

Grand Total	Cable	Non-cable	Total
	TV Households	TV Households	TV Households
Estimated Station Totals*	565,450	163,970	729,420
Average Weekly Circulation (2001)	93,861	21,561	115,421
Average Daily Circulation (2001)			30,456
Station DMA Total	Cable	Non-cable	Total
	TV Households	TV Households	TV Households
Estimated Station Totals*	546,120	163,970	710,090
Average Weekly Circulation (2001)	91,966	21,561	113,527
Average Daily Circulation (2001)			30,069
Other DMA Total	Cable	Non-cable	Total
	TV Households	TV Households	TV Households
Estimated Station Totals*	19,330	0	19,330
Average Weekly Circulation (2001)	1,894	0	1,894
Average Daily Circulation (2001)			387

*Estimated station totals are sums of the Nielsen TV and Cable TV household estimates for each county in which the station registers viewing of more than 5% as per the Nielsen Survey Methods.

Oregon—Salem

KWBP
Ch. 32

Network Service: WBN.

Licensee: Acme Television Licenses of Oregon LLC, 650 Town Center Dr., Suite 850, Costa Mesa, CA 92626.

Studio: 10255 S.W. Arctic Dr., Beaverton, OR 97005.

Phone: 503-644-3232. **Fax:** 503-626-3576.

Web Site: <http://www.wb32tv.com>

Technical Facilities: Channel No. 32 (578-584 MHz). Authorized power: 5000-kw max. & 5000-kw horizontal visual, 500-kw aural. Antenna: 1781-ft. above av. terrain, 220-ft. above ground, 4626-ft. above sea level.

Latitude 45° 00' 35"
Longitude 122° 20' 17"

Transmitter: 14.5-mi. SE of Molalla at High Camp Lookout.

Digital Facilities: Channel No. 33 (584-590 MHz). Power: 750-kw max. visual. Antenna: 1716-ft. above av. terrain, 951-ft. above ground, 2011-ft. above sea level.

Latitude 45° 30' 58"
Longitude 122° 43' 59"

Transmitter: Tualatin Mountains, Multnomah County.

FCC Digital File Number: BPCDT-981007KE (pending).

Note: Latitude and longitude coordinates shown are based on the North American Datum of 1927 (NAD 27) as currently required by the Mass Media Bureau of the FCC.

Multichannel TV Sound: Stereo only.

Satellite Earth Stations: DH Satellite, 4-meter; Eagle, 4.5-meter; Drake, Scientific-Atlanta receivers.

Ownership: ACME Communications Inc. (Group Owner).

Began Operation: May 8, 1989. Sale to Glen Chambers, et al., by Willamette Valley Broadcasting approved by FCC July 17, 1991. Station left air in 1992. Resumed operation September 13, 1994. Sale to Victor Ives, et al., approved by FCC September 16, 1994. Transfer of control from Victor Ives to Peregrine Communications Ltd. approved by FCC September 28, 1995. Sale to present owner by Peregrine Communications Ltd. approved by FCC May 15, 1997.

Represented (legal): Dickstein, Shapiro, Morin & Oshinsky LLP.

Represented (engineering): Cohen, Dippell & Everist PC.

Personnel:

Steve Dant, Vice President & General Manager.

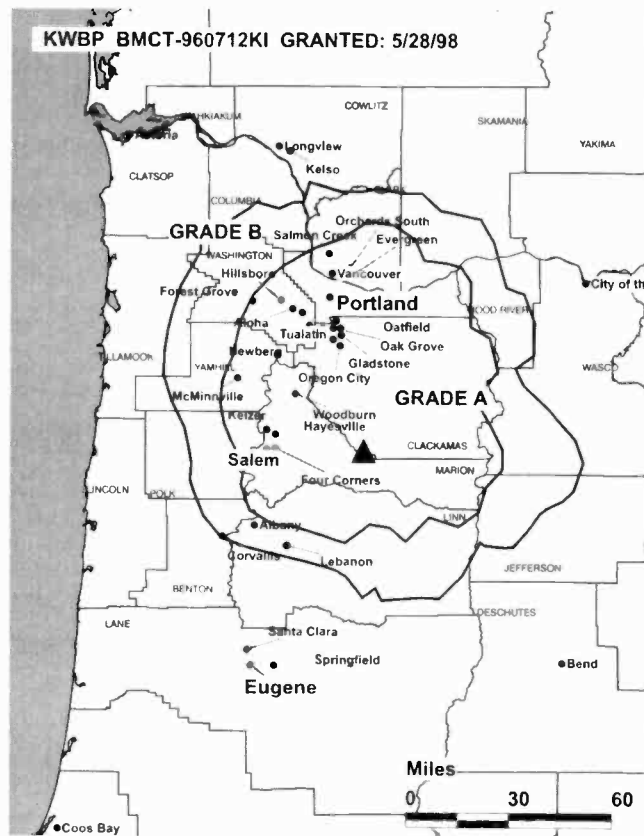
Tom Oberg, General Sales Manager.

Ann Van Gordon, National Sales Manager.

Tom Keeler, Local Sales Manager.

Corina Klass-Torseth, Programming Manager.

John Clarke, Promotion Director.



© 2002 Warren Communications News

Frank Culbertson, Business Manager.

Pat Shearer, Chief Engineer.

Steve Stalin, Production Manager.

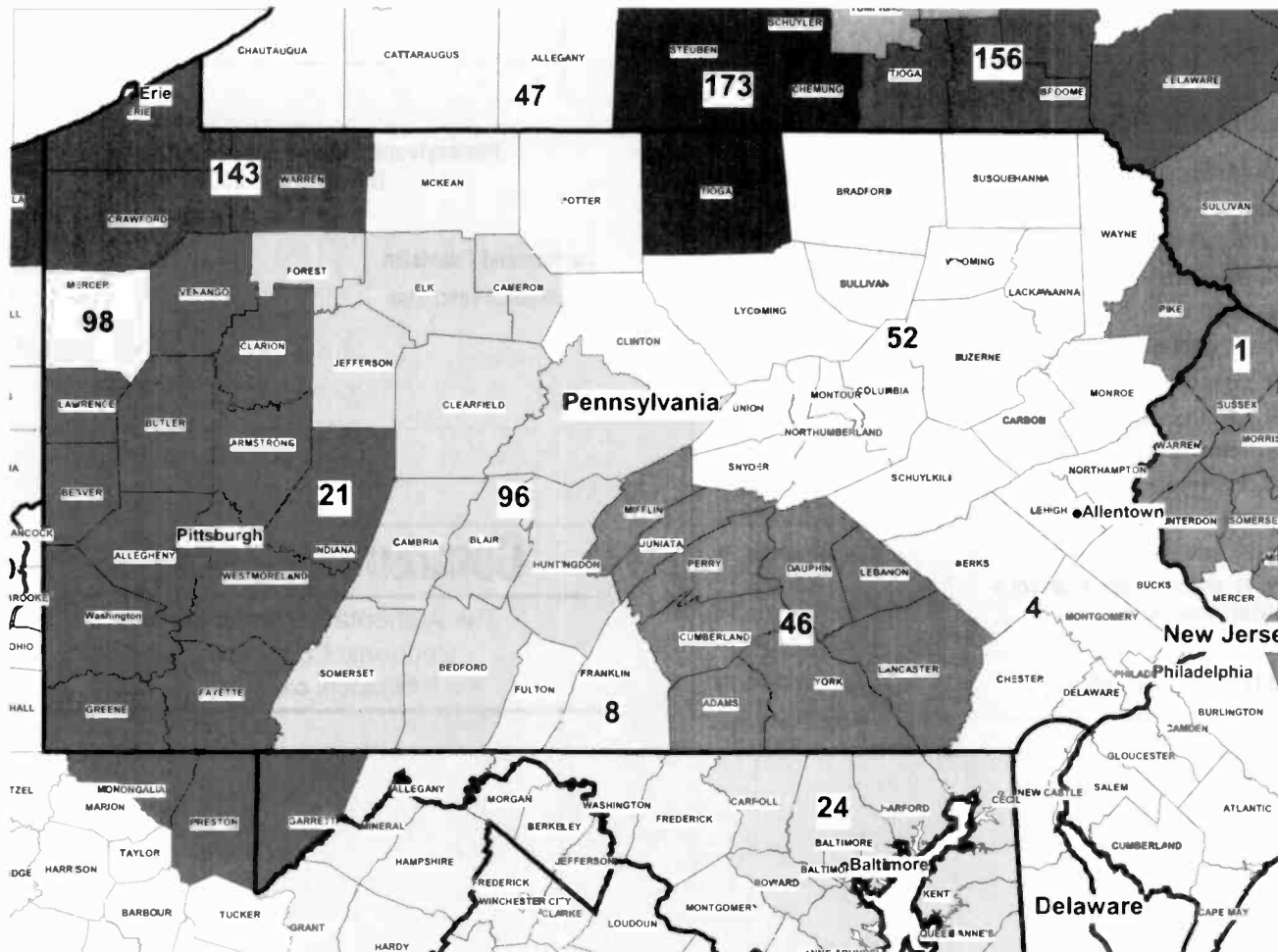
Highest 30 Sec. Rate: \$4,000.

City of License: Salem. **Station DMA:** Portland, OR. **Rank:** 23.

Circulation © 2001 Nielsen. Coverage based on Nielsen study.

Grand Total	Cable TV Households	Non-cable TV Households	Total TV Households
Estimated Station Totals*	584,510	348,360	932,870
Average Weekly Circulation (2001)	193,667	97,063	290,730
Average Daily Circulation (2001)			98,081
Station DMA Total	Cable TV Households	Non-cable TV Households	Total TV Households
Estimated Station Totals*	578,020	340,290	918,310
Average Weekly Circulation (2001)	193,031	95,255	288,286
Average Daily Circulation (2001)			97,711
Other DMA Total	Cable TV Households	Non-cable TV Households	Total TV Households
Estimated Station Totals*	6,490	8,070	14,560
Average Weekly Circulation (2001)	636	1,808	2,444
Average Daily Circulation (2001)			370

*Estimated station totals are sums of the Nielsen TV and Cable TV household estimates for each county in which the station registers viewing of more than 5% as per the Nielsen Survey Methods.



© 2002 Warren Communications News

MARKET	NIelsen DMA TV HOUSEHOLDS	RANK	MARKET AREA COMMERCIAL STATIONS
New York, NY	7,301,060	1	WABC-DT (45), WABC-TV (7), WCBS-DT (56), WCBS-TV (2), WHSE-TV (68), WHSI-TV (67), WLNY (55), WMBC-TV (63), WNBC (4), WNBC-DT (28), WNJU (47), WNYW (5), WNYW-DT (44), WPIX (11), WPXN-TV (31), WRNN-TV (62), WSAH (43), WTVB (54), WWOR-TV (9), WXTV (41)
Philadelphia, PA	2,801,010	4	KYW-DT (26), KYW-TV (3), WBPH-TV (60), WCAU (10), WCAU-DT (67), WFMZ-TV (69), WGTW (48), WHSP-TV (65), WMGM-TV (40), WPHL-TV (17), WPPX (61), WPSG (57), WPVI-DT (64), WPVI-TV (6), WTVB (51), WTXF-DT (42), WTXF-TV (29), WWAC-TV (53), WWSI (62)
Washington, DC	2,128,430	8	WBDC-TV (50), WDCA (20), WHAG-TV (25), WJAL (68), WJLA-DT (39), WJLA-TV (7), WPXW (66), WPXW-DT (43), WRC-DT (48), WRC-TV (4), WTMW (14), WTTG (5), WTTG-DT (36), WUSA (9), WUSA-DT (34), WWPX (60)
Pittsburgh, PA	1,148,340	21	KDKA-DT (25), KDKA-TV (2), WCWB (22), WNPA (19), WPCB-TV (40), WPGH-TV (53), WPXI (11), WTAE-DT (51), WTAE-TV (4)
Harrisburg-Lancaster-Lebanon-York, PA	617,830	46	WGAL (8), WGAL-DT (58), WGCB-TV (49), WHP-TV (21), WHTM-TV (27), WLYH-TV (15), WPMT (43)
Buffalo, NY	616,610	47	WGRZ-TV (2), WIVB-TV (4), WKBW-TV (7), WNGS (67), WNLO (23), WNYB (26), WNYO-TV (49), WPXJ-TV (51), WUTV (29)
Wilkes Barre-Scranton, PA	567,810	52	WBRE-TV (28), WILF (53), WNEP-TV (16), WOLF-TV (56), WQPX (64), WSWB (38), WYOU (22)
Johnstown-Altoona, PA	285,050	96	WATM-TV (23), WJAC-TV (6), WKBS-TV (47), WTAJ-TV (10), WWCP-TV (8)
Youngstown, OH	275,410	98	WFMJ-TV (21), WKBN-TV (27), WYTV (33)
Erie, PA	155,720	143	WFXP (66), WICU-TV (12), WJET-TV (24), WSEE (35)
Elmira, NY	95,420	173	WENY-TV (36), WETM-TV (18), WYDC (48)

State Cross Reference List

Communities that receive programs of stations that are located elsewhere.

WJAC-TV & WWCP-TV, Altoona	See Johnstown, PA
WJAL, Chambersburg	See Hagerstown, MD
WPCB-TV, Greensburg	See Pittsburgh, PA
WGAL, Harrisburg	See Lancaster, PA
WPMT, Harrisburg	See York, PA
WATM-TV, WKBS-TV & WTAJ-TV, Johnstown	See Altoona, PA
WGCB-TV, Lancaster	See Red Lion, PA
WGAL & WLYH-TV, Lebanon	See Lancaster, PA
WPXX, Philadelphia	See Wilmington, DE
WTVE, Philadelphia	See Reading, PA
WNPA, Pittsburgh	See Jeanette, PA
WOLF-TV, Scranton	See Hazleton, PA
WBRE-TV, WNEP-TV, WQPX, WSWB & WYOU, Wilkes-Barre	See Scranton, PA
WGCB-TV, York	See Red Lion, PA
WHP-TV & WHTM-TV, York	See Harrisburg, PA

Pennsylvania Analog Station Totals as of December 1, 2001

	VHF	UHF	TOTAL
Commercial Television	11	28	39
Educational Television	1	7	8
	12	35	47

Communications Daily

The Authoritative News Service of
Electronic Communications
For Information, call 800-771-9202

Pennsylvania—Allentown

WFMZ-TV Ch. 69

Network Service: Independent.

Licensee: Maranatha Broadcasting Co. Inc., 300 E. Rock Rd., Allentown, PA 18103.

Studio: 300 E. Rock Rd., Allentown, PA 18103.

Phone: 610-797-4530. **Fax:** 610-798-4089.

E-mail: news@wfmz.com

Web Site: http://www.wfmz.com

Technical Facilities: Channel No. 69 (800-806 MHz). Authorized power: 5000-kw visual. Antenna: 1083-ft. above av. terrain, 650-ft. above ground, 1578-ft. above sea level.

Latitude 40° 33' 52"
Longitude 75° 26' 24"

Transmitter: 300 E. Rock Rd.

Digital Facilities: Channel No. 46 (662-668 MHz). Power: 200-kw max. visual. Antenna: 1030-ft. above av. terrain, 597-ft. above ground, 1526-ft. above sea level.

Latitude 40° 33' 52"
Longitude 75° 26' 24"

Transmitter: E. Rock Rd.

FCC Digital File Number: BMPCDT-990401KM. Granted: February 5, 2001.

Note: Latitude and longitude coordinates shown are based on the North American Datum of 1927 (NAD 27) as currently required by the Mass Media Bureau of the FCC.

Multichannel TV Sound: Stereo and separate audio program.

AM Affiliate: WEST-AM.

News Service: AP.

Ownership: Maranatha Broadcasting Co.

Began Operation: November 25, 1976.

Represented (engineering): Larry H. Will PE.

Personnel:

Richard C. Dean, President.

Barry N. Fisher, General Manager.

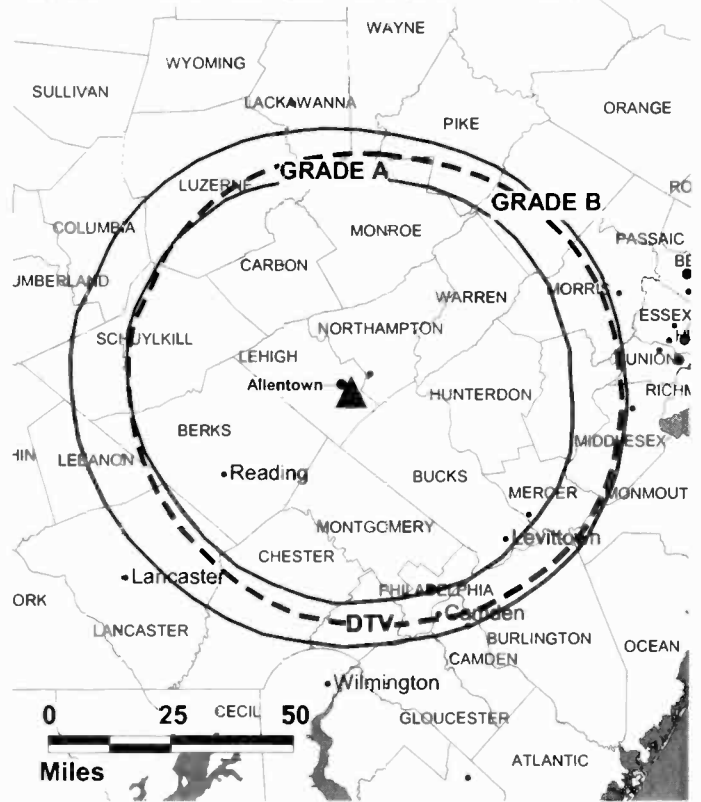
Brad Rinehart, Assistant General Manager, Programming & News.

Dean Dallmann, Sales Manager, Programs.

Ken Arndt, Sales Manager, Spot Sales.

Dave Tavernier, Promotions Director.

WFMZ-TV BPCT-980706KE GRANTED: 11/26/99



© 2002 Warren Communications News

Highest 30 Sec. Rate: \$1050.

City of License: Allentown. **Station DMA:** Philadelphia. **Rank:** 4.

Circulation © 2001 Nielsen. Coverage based on Nielsen study.

Grand Total	Cable TV Households	Non-cable TV Households	Total TV Households
Estimated Station Totals*	793,760	78,070	871,830
Average Weekly Circulation (2001)	153,977	10,701	164,678
Average Daily Circulation (2001)			58,251
Station DMA Total	Cable TV Households	Non-cable TV Households	Total TV Households
Estimated Station Totals*	699,720	77,320	777,040
Average Weekly Circulation (2001)	141,324	10,649	151,973
Average Daily Circulation (2001)			55,665
Other DMA Total	Cable TV Households	Non-cable TV Households	Total TV Households
Estimated Station Totals*	94,040	750	94,790
Average Weekly Circulation (2001)	12,653	52	12,705
Average Daily Circulation (2001)			2,585

*Estimated station totals are sums of the Nielsen TV and Cable TV household estimates for each county in which the station registers viewing of more than 5% as per the Nielsen Survey Methods.

Pennsylvania—Altoona

WATM-TV Ch. 23

Network Service: ABC.

Licensee: Palm Television LP, 940 W. Port Plaza, Suite 210, St. Louis, MO 63146.

Studio: 1450 Scalp Ave., Johnstown, PA 15904.

Phone: 814-266-8088. **Fax:** 814-266-7749.

Technical Facilities: Channel No. 23 (524-530 MHz). Authorized power: 700-kw max. visual. Antenna: 1063-ft. above av. terrain, 259-ft. above ground, 2789-ft. above sea level.

Latitude 40° 34' 06"
Longitude 78° 26' 38"

Transmitter: Wopsy Lookout, Wopsonnock Mountain, Dysart.

FCC Proposed Digital Channel Number: Ch. 24.

Note: Latitude and longitude coordinates shown are based on the North American Datum of 1927 (NAD 27) as currently required by the Mass Media Bureau of the FCC.

Satellite Earth Stations: Andrew, 4.5-meter C-band; ChannelMaster, 3.2-meter C-band; Prodelin, 3.6-meter C-band; Drake, KLM, M/A-Com receivers.

News Services: ABC NewsOne, AP, CNN Newsource, UPI.

LMA: Local marketing agreement with WWCP-TV (F), Johnstown, PA.

Ownership: Gregory P. Filandrinos.

Began Operation: November 28, 1974. Sale to Smith Broadcasting Group Inc. by John R. Powley approved by FCC October 25, 1985. Sale to Auburn Television Group Inc. approved by FCC December 19, 1989 but not consummated. Sale to present owner by Smith Broadcasting Group Inc. approved by FCC August 7, 1999.

Represented (sales): Katz Television.

Represented (legal): Irwin, Campbell & Tannenwald PC.

Represented (engineering): Denny & Associates PC.

Personnel:

Frank Quitoni, President & General Manager.

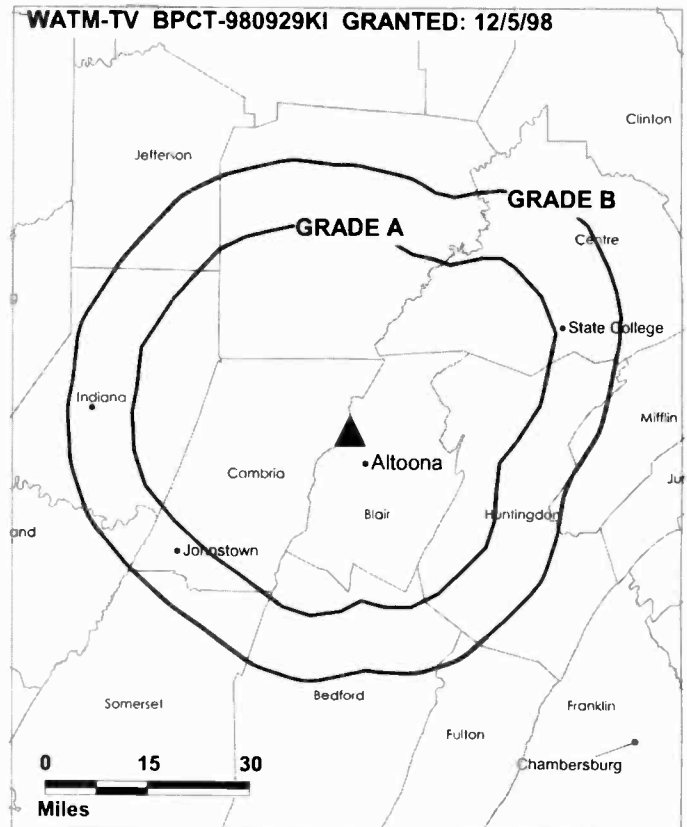
Bill Creager, Sales & Marketing Director.

Mike Zahurak, Local Sales Manager.

Bill Caramana, Chief Engineer.

Beverly Myer, News Director.

Jill Ream, Production Manager.



© 2002 Warren Communications News

Brian Durham, Business Manager.

Rates: On request.

City of License: Altoona. **Station DMA:** Johnstown-Altoona. **Rank:** 96.

Circulation © 2001 Nielsen. Coverage based on Nielsen study.

Grand Total	Cable TV Households	Non-cable TV Households	Total TV Households
Estimated Station Totals*	230,600	33,740	264,340
Average Weekly Circulation (2001)	140,185	4,470	144,655
Average Daily Circulation (2001)			64,574
Station DMA Total	Cable TV Households	Non-cable TV Households	Total TV Households
Estimated Station Totals*	230,600	33,740	264,340
Average Weekly Circulation (2001)	140,185	4,470	144,655
Average Daily Circulation (2001)			64,574

*Estimated station totals are sums of the Nielsen TV and Cable TV household estimates for each county in which the station registers viewing of more than 5% as per the Nielsen Survey Methods.

Pennsylvania—Altoona

WKBS-TV

Ch. 47

(Satellite of WPCB-TV, Greensburg-Pittsburgh, PA)

Network Service: Independent.

Licensee: Cornerstone Television Inc., One Signal Hill Dr., Wall, PA 15148-1499.

Studio: 1813 Valley View Blvd., Altoona, PA 16602.

Phone: 814-942-3400.

Technical Facilities: Channel No. 47 (668-674 MHz). Authorized power: 1524.6-kw max. visual, 152.5-kw max. aural. Antenna: 1015-ft. above av. terrain, 172-ft. above ground, 2717-ft. above sea level.

Latitude 40° 34' 12"
Longitude 78° 26' 26"

Transmitter: Lookout Rd., Logan Twp.

Digital Facilities: Channel No. 46 (662-668 MHz). Power: 50-kw max. visual. Antenna: 1014-ft. above av. terrain, 175-ft. above ground.

Latitude 40° 34' 12"
Longitude 78° 26' 26"

FCC Digital File Number: BPCDT-19991026ACS. Granted: March 1, 2001.

Note: Latitude and longitude coordinates shown are based on the North American Datum of 1927 (NAD 27) as currently required by the Mass Media Bureau of the FCC.

Satellite Earth Station: DX Antenna, 3.2-meter C-band.

Ownership: Cornerstone Television Inc. (Group Owner).

Began Operation: October 1, 1985.

Represented (legal): Gammon & Grange PC.

Personnel: See WPCB-TV, Greensburg-Pittsburgh, PA.

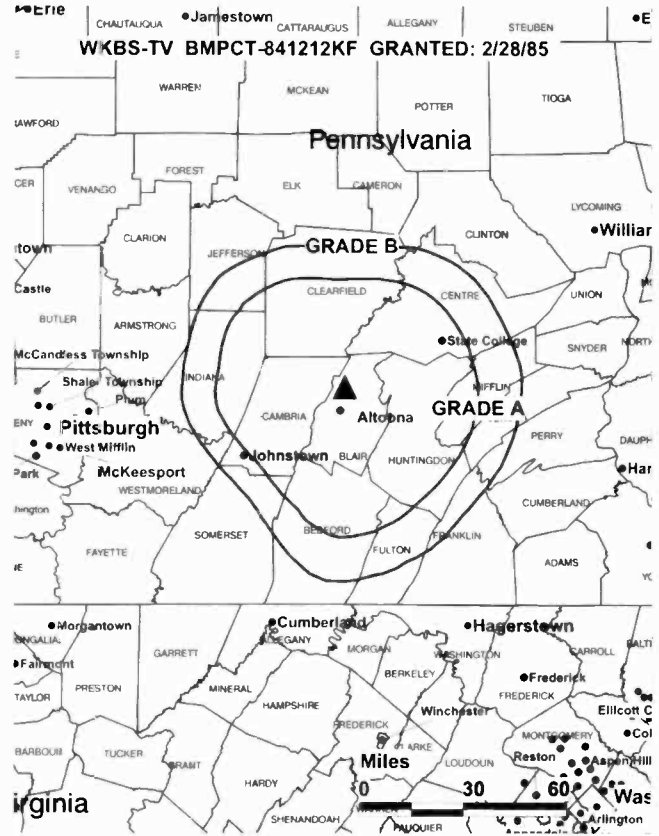
Rates: On request.

City of License: Altoona. **Station DMA:** Johnstown-Altoona. **Rank:** 96.



This data is available on CD-ROM for use on your own computer.

Contact our Sales Department at
Warren Communications News
Phone: 800-771-9202



© 2002 Warren Communications News

Circulation © 2001 Nielsen. Coverage based on Nielsen study.

Grand Total	Cable		Non-cable		Total
	TV Households	TV Households	TV Households	TV Households	
Estimated Station Totals*	99,160		5,860		105,020
Average Weekly Circulation (2001)	5,796		572		6,368
Average Daily Circulation (2001)					1,675
Station DMA Total	Cable		Non-cable		Total
	TV Households	TV Households	TV Households	TV Households	
Estimated Station Totals*	84,110		2,690		86,800
Average Weekly Circulation (2001)	4,983		172		5,156
Average Daily Circulation (2001)					1,443
Other DMA Total	Cable		Non-cable		Total
	TV Households	TV Households	TV Households	TV Households	
Estimated Station Totals*	15,050		3,170		18,220
Average Weekly Circulation (2001)	813		399		1,212
Average Daily Circulation (2001)					233

*Estimated station totals are sums of the Nielsen TV and Cable TV household estimates for each county in which the station registers viewing of more than 5% as per the Nielsen Survey Methods.

Pennsylvania—Altoona

WTAJ-TV Ch. 10

Network Service: CBS.

Licensee: SJL Northeast License Subsidiary LLC, 633 Picacho Lane, Montecito, CA 93108.

Studio: 5000 6th Ave., Altoona, PA 16602.

Phone: 814-942-1010. **Fax:** 814-946-8746.

Web Site: <http://www.wtajtv.com>

Technical Facilities: Channel No. 10 (192-198 MHz). Authorized power: 214-kw visual, 21.9-kw aural. Antenna: 1110-ft. above av. terrain, 218-ft. above ground, 2821-ft. above sea level.

Latitude 40° 34' 01"
Longitude 78° 26' 31"

Transmitter: 5-mi. NW of Altoona.

Digital Facilities: Channel No. 32 (578-584 MHz). Power: 1000-kw max. visual. Antenna: 1060-ft. above av. terrain, 229-ft. above ground.

Latitude 40° 34' 01"
Longitude 78° 26' 30"

FCC Digital File Number: BPCDT-19991021ACA (pending).

Note: Latitude and longitude coordinates shown are based on the North American Datum of 1927 (NAD 27) as currently required by the Mass Media Bureau of the FCC.

News Services: AP, CBS Newspath, CNN Newsource.

Ownership: SJL Communications LP (Group Owner).

Began Operation: March 1, 1953. Sale to present owner by Gateway Communications approved by FCC October 27, 2000. Sale to Gateway Communications by Triangle Publications approved by FCC September 20, 1972 (*Television Digest*, Vol. 11:50; 12:39). Previous sale by William F. Gable Co. dept. store approved by FCC January 11, 1956 (Vol. 11:33, 39, 47; 12:2).

Represented (sales): TeleRep Inc.

Personnel:

Marty Ostrow, General Manager.

Kathleen Smith, Operations Manager.

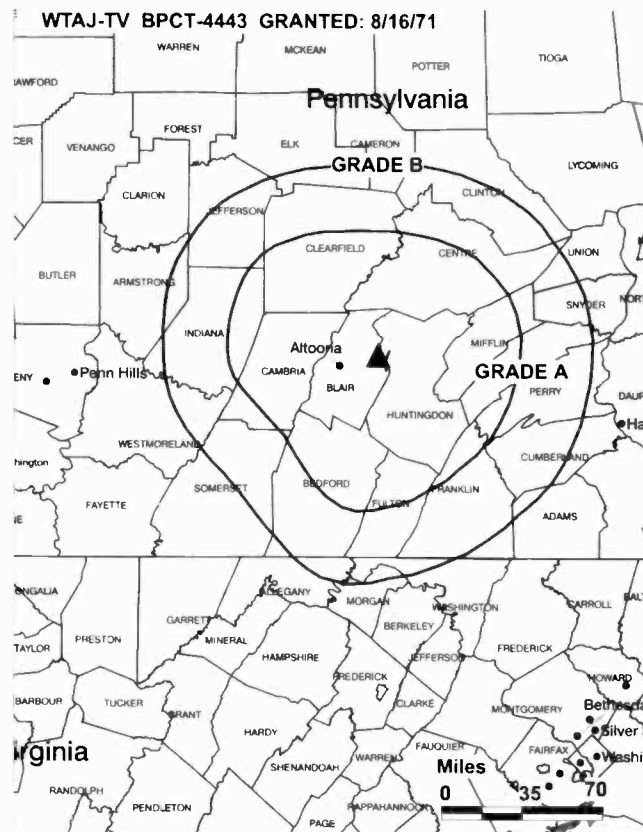
Mike Waka, Business Manager.

Philip J. Dubrow, Local Sales Manager.

Jim Frank, News Director.

Dave Beene, Production & Marketing Manager.

Randy Chamberlin, Chief Engineer.



© 2002 Warren Communications News

Rates: On request.

City of License: Altoona. **Station DMA:** Johnstown-Altoona. **Rank:** 96.

Circulation © 2001 Nielsen. Coverage based on Nielsen study.

Grand Total	Cable TV Households	Non-cable TV Households	Total TV Households
Estimated Station Totals*	329,430	80,540	409,970
Average Weekly Circulation (2001)	209,661	24,204	233,865
Average Daily Circulation (2001)			134,850
Station DMA Total	Cable TV Households	Non-cable TV Households	Total TV Households
Estimated Station Totals*	230,600	48,230	278,830
Average Weekly Circulation (2001)	179,514	20,582	200,096
Average Daily Circulation (2001)			121,458
Other DMA Total	Cable TV Households	Non-cable TV Households	Total TV Households
Estimated Station Totals*	98,830	32,310	131,140
Average Weekly Circulation (2001)	30,148	3,622	33,769
Average Daily Circulation (2001)			13,392

*Estimated station totals are sums of the Nielsen TV and Cable TV household estimates for each county in which the station registers viewing of more than 5% as per the Nielsen Survey Methods.

Pennsylvania—Bethlehem

WBPH-TV Ch. 60

Network Service: Independent.

Licensee: Sonshine Family TV Inc., 483 Woodland Rd., Walnutport, PA 18053.

Studio: 813 N. Fenwick St., Allentown, PA 18103.

Mailing Address: Box 4455, Bethlehem, PA 18018.

Phone: 610-433-4400. **Fax:** 610-954-7505.

Technical Facilities: Channel No. 60 (746-752 MHz). Authorized power: 12-kw max. visual, 1.2-kw max. aural. Antenna: 738-ft. above av. terrain, 288-ft. above ground, 1218-ft. above sea level.

Latitude	40°	33'	54"
Longitude	75°	26'	26"

Transmitter: 300 E. Rock Rd., Allentown.

Digital Facilities: Channel No. 59 (740-746 MHz). Power: 40-kw max. visual. Antenna: 932-ft. above av. terrain, 481-ft. above ground.

Latitude	40°	33'	52"
Longitude	75°	26'	24"

FCC Digital File Number: BPCDT-19991101AHO (pending).

Note: Latitude and longitude coordinates shown are based on the North American Datum of 1927 (NAD 27) as currently required by the Mass Media Bureau of the FCC.

Satellite Earth Stations: ChannelMaster, 3.2-meter C-band; Prodelin, 3.7-meter C-band; Drake receivers.

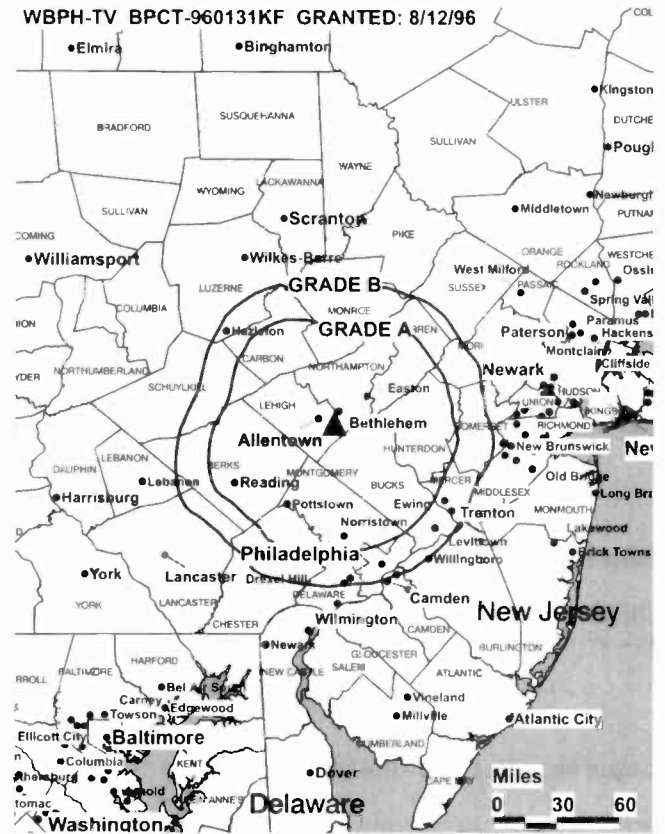
Ownership: Sonshine Family TV Inc.

Began Operation: December 27, 1990.

Represented (legal): Blair, Joyce & Silva.

Represented (engineering): Mullaney Engineering Inc.

WBPH-TV BPCT-960131KF GRANTED: 8/12/96



© 2002 Warren Communications News

Personnel:

Patricia F. Huber, President.

Art Kardos, General Manager.

Daniel Huber, Chief Engineer.

Rates: On request.

City of License: Bethlehem. **Station DMA:** Philadelphia. **Rank:** 4.

Nielsen Data: Not available.

Pennsylvania—Erie

WFXP Ch. 66

Network Service: FOX.

Licensee: Bastet Broadcasting Inc., 806 S. Cassingham Rd., Bexley, OH 43209.

Studio: 8455 Peach St., Erie, PA 16509.

Phone: 814-864-2400. **Fax:** 814-864-5393.

Technical Facilities: Channel No. 66 (782-788 MHz). Authorized power: 882-kw max. visual. Antenna: 889-ft. above av. terrain, 695-ft. above ground, 1994-ft. above sea level.

Latitude 42° 02' 31"
Longitude 80° 03' 57"

Transmitter: 2.25-mi. SE of Kearsarge, on U.S. Rte. 19.

Digital Facilities: Channel No. 22 (518-524 MHz). Power: 1000-kw max. visual. Antenna: 906-ft. above av. terrain, 696-ft. above ground.

Latitude 42° 02' 31"
Longitude 80° 03' 57"

FCC Digital File Number: BPCDT-19991103ABO (pending).

Note: Latitude and longitude coordinates shown are based on the North American Datum of 1927 (NAD 27) as currently required by the Mass Media Bureau of the FCC.

Satellite Earth Stations: Comtech, 5-meter; Cyclesat; Microdyne receivers.

Ownership: Bastet Broadcasting Inc. (Group Owner).

Began Operation: September 2, 1986. Sale to Erie Broadcasting by Gannon University approved by FCC September 6, 1994. Sale to NV Acquisition Co. by Erie Broadcasting approved by FCC July 12, 1996. Sale to present owner by NV Acquisition Co. approved by FCC October 22, 1998.

Represented (sales): Blair Television.

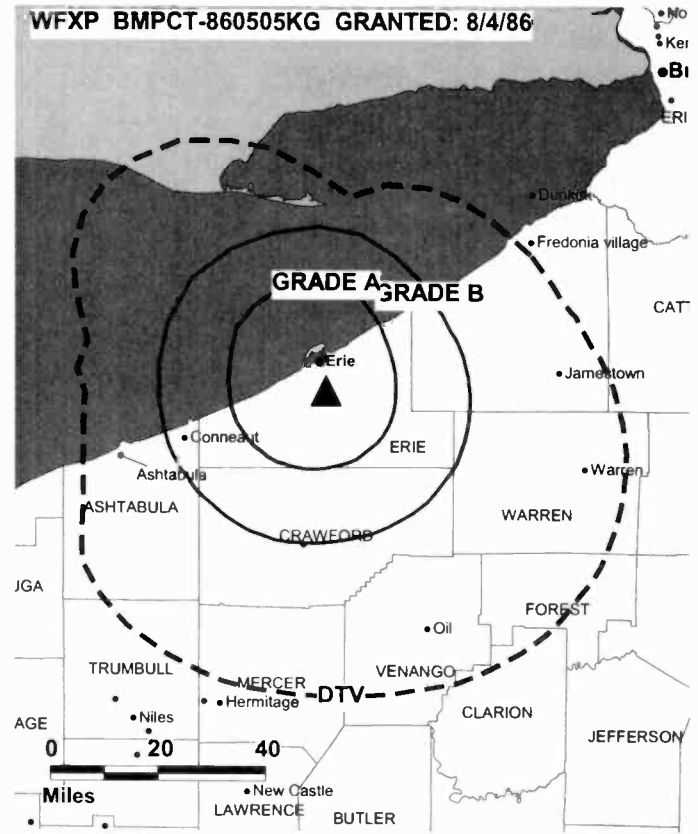
Represented (legal): Arter & Hadden LLP.

Personnel:

Beverly A. Joyce, Station Manager.

Highest 30 Sec. Rate: \$225.

City of License: Erie. **Station DMA:** Erie. **Rank:** 143.



Circulation © 2001 Nielsen. Coverage based on Nielsen study.

Grand Total	Cable TV Households	Non-cable TV Households	Total TV Households
Estimated Station Totals*	144,560	51,110	195,670
Average Weekly Circulation (2001)	53,215	20,167	73,382
Average Daily Circulation (2001)			25,259
Station DMA Total	Cable TV Households	Non-cable TV Households	Total TV Households
Estimated Station Totals*	104,770	43,320	148,090
Average Weekly Circulation (2001)	51,225	19,357	70,582
Average Daily Circulation (2001)			24,776
Other DMA Total	Cable TV Households	Non-cable TV Households	Total TV Households
Estimated Station Totals*	39,790	7,790	47,580
Average Weekly Circulation (2001)	1,990	810	2,800
Average Daily Circulation (2001)			483

*Estimated station totals are sums of the Nielsen TV and Cable TV household estimates for each county in which the station registers viewing of more than 5% as per the Nielsen Survey Methods.

Pennsylvania—Erie

WICU-TV Ch. 12

Network Service: NBC.

Licensee: SJL of Pennsylvania Inc., 3514 State St., Erie, PA 16508.

Studio: 3514 State St., Erie, PA 16508.

Phone: 814-454-5201. Fax: 814-455-0703.

E-mail: 12news@wicu.com

Technical Facilities: Channel No. 12 (204-210 MHz). Authorized power: 316-kw visual, 31.6-kw aural. Antenna: 1000-ft. above av. terrain, 798-ft. above ground, 2170-ft. above sea level.

Latitude 42° 03' 52"
Longitude 80° 00' 19"

Transmitter: Donation Rd.

Digital Facilities: Channel No. 52 (698-704 MHz). Power: 1000-kw max. visual. Antenna: 1063-ft. above av. terrain, 820-ft. above ground.

Latitude 42° 03' 52"
Longitude 80° 00' 19"

FCC Digital File Number: BPEDT-19991015AAK. Granted: May 2, 2001.

Note: Latitude and longitude coordinates shown are based on the North American Datum of 1927 (NAD 27) as currently required by the Mass Media Bureau of the FCC.

Multichannel TV Sound: Stereo only.

Satellite Earth Stations: Harris, 3.5-meter Ku-band; Harris, 6-meter Ku-band; Scientific-Atlanta, 3.5-meter Ku & C-band; Harris, Scientific-Atlanta receivers.

News Services: AP, NBC News Channel.

Ownership: SJL Communications LP (Group Owner).

Began Operation: March 15, 1949. Sale to present owner by Lamb & Schweir interests approved by FCC July 12, 1996.

Represented (sales): Continental Television Sales.

Represented (legal): Ferrara, Fiorenza, Larrison, Barrett & Reitz.

Personnel:

Sandy Benton, President & General Manager.

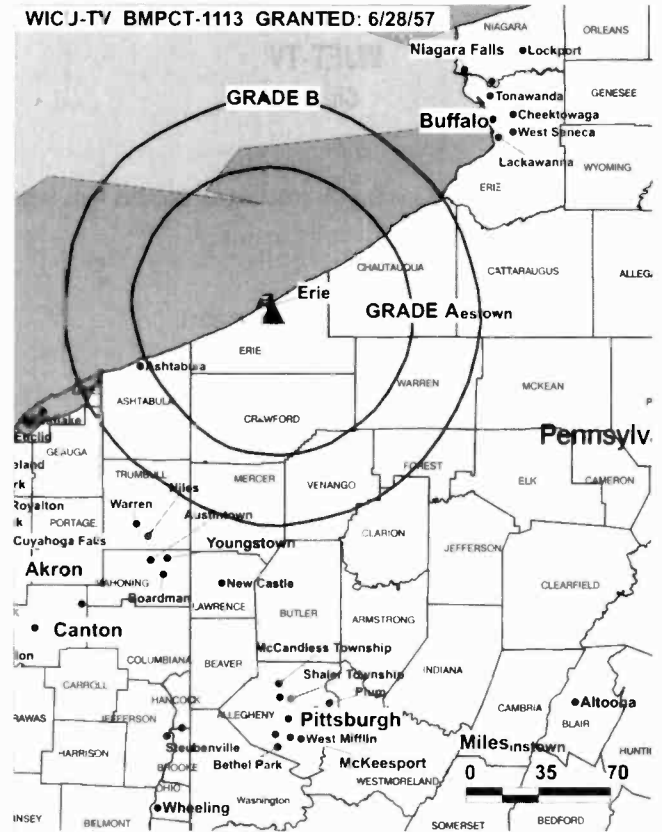
Judy Shannon, Program Director.

Phil Hayes, News Director.

Laurie Thompson, Local Sales Manager.

Tom Guadagno, Chief Engineer.

WICJ-TV BMPCT-1113 GRANTED: 6/28/57



© 2002 Warren Communications News

Rates: On request.

City of License: Erie. Station DMA: Erie. Rank: 143.

Circulation © 2001 Nielsen. Coverage based on Nielsen study.

Grand Total	Cable TV Households	Non-cable TV Households	Total TV Households
Estimated Station Totals*	234,590	73,040	307,630
Average Weekly Circulation (2001)	124,621	38,727	163,348
Average Daily Circulation (2001)			85,584
Station DMA Total	Cable TV Households	Non-cable TV Households	Total TV Households
Estimated Station Totals*	104,770	48,340	153,110
Average Weekly Circulation (2001)	84,492	34,650	119,142
Average Daily Circulation (2001)			67,910
Other DMA Total	Cable TV Households	Non-cable TV Households	Total TV Households
Estimated Station Totals*	129,820	24,700	154,520
Average Weekly Circulation (2001)	40,128	4,077	44,205
Average Daily Circulation (2001)			17,673

*Estimated station totals are sums of the Nielsen TV and Cable TV household estimates for each county in which the station registers viewing of more than 5% as per the Nielsen Survey Methods.

Pennsylvania—Erie

WJET-TV Ch. 24

Network Service: ABC.

Licensee: Nexstar Broadcasting of Erie LP, 200 Abington Executive Park, Suite 201, Clarks Summit, PA 18411.

Studio: 8455 Peach St., Erie, PA 16509.

Phones: 814-864-2400; 814-868-2424. **Fax:** 814-868-3041.

E-mail: wjet@erie.net; wjet@jetcomm.com

Web Site: <http://www.wjettv.com>

Technical Facilities: Channel No. 24 (530-536 MHz). Authorized power: 1120-kw max. visual, 112-kw max. aural. Antenna: 955-ft. above av. terrain, 780-ft. above ground, 2090-ft. above sea level.

Latitude 42° 02' 24"
Longitude 80° 04' 08"

Holds CP for change to 2570-kw max. visual, 951-ft. above av. terrain, 781-ft. above ground, 2089-ft. above sea level. BPCT-960710KO.

Transmitter: 8455 Peach St.

Digital Facilities: Channel No. 58 (734-740 MHz). Power: 3.8-kw max. visual. Antenna: 874-ft. above av. terrain, 700-ft. above ground.

Latitude 42° 02' 25"
Longitude 80° 04' 09"

FCC Digital File Number: BPCDT-19991101AKH. Granted: March 16, 2000.

Note: Latitude and longitude coordinates shown are based on the North American Datum of 1927 (NAD 27) as currently required by the Mass Media Bureau of the FCC.

FM Affiliate: WJET, 3-kw, 102.3 MHz.

Ownership: Nexstar Broadcasting Group LLC (Group Owner).

Began Operation: April 3, 1966. Sale to present owner by Jet Broadcasting Co. Inc. approved by FCC December 16, 1997.

Represented (sales): Blair Television.

Represented (legal): Arter & Hadden LLP.

Represented (engineering): du Treil, Lundin & Rackley Inc.

Personnel:

Louis A. Gattozzi, Vice President & General Manager.

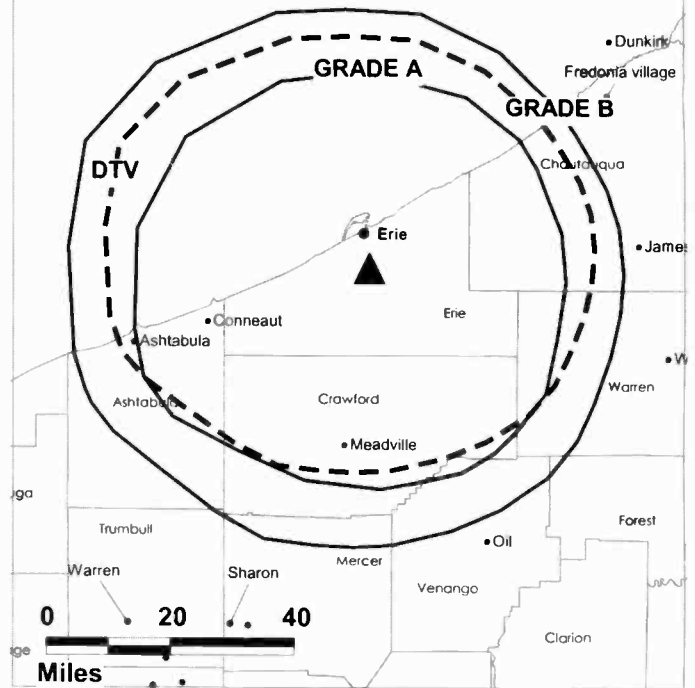
Chris Huston, News Director.

Steve Freifeld, General Sales Manager.

Bob Bach, Local Sales Manager.

Lorne Earle, Chief Engineer.

WJET-TV BPCT-960710KO GRANTED: 7/24/1998



© 2002 Warren Communications News

Rates: On request.

City of License: Erie. **Station DMA:** Erie. **Rank:** 143.

Circulation © 2001 Nielsen. Coverage based on Nielsen study.

Grand Total	Cable TV Households	Non-cable TV Households	Total TV Households
Estimated Station Totals*	216,120	61,210	277,330
Average Weekly Circulation (2001)	118,632	36,133	154,765
Average Daily Circulation (2001)			83,501
Station DMA Total	Cable TV Households	Non-cable TV Households	Total TV Households
Estimated Station Totals*	104,770	48,340	153,110
Average Weekly Circulation (2001)	87,539	32,401	119,940
Average Daily Circulation (2001)			69,778
Other DMA Total	Cable TV Households	Non-cable TV Households	Total TV Households
Estimated Station Totals*	111,350	12,870	124,220
Average Weekly Circulation (2001)	31,093	3,732	34,825
Average Daily Circulation (2001)			13,724

*Estimated station totals are sums of the Nielsen TV and Cable TV household estimates for each county in which the station registers viewing of more than 5% as per the Nielsen Survey Methods.

Pennsylvania—Erie

WSEE
Ch. 35

Network Service: CBS.

Licensee: WSEE Television Inc., 1220 Peach St., Erie, PA 16501.

Studio: 1220 Peach St., Erie, PA 16501.

Phone: 814-455-7575. **Fax:** 814-454-5541.

E-mail: wsee@35wsee.com

Web Site: http://www.35wsee.com

Technical Facilities: Channel No. 35 (596-602 MHz). Authorized power: 1186-kw max. visual, 118.6-kw max. aural. Antenna: 938-ft. above av. terrain, 750-ft. above ground, 2090-ft. above sea level.

Latitude 42° 02' 20.00"
Longitude 80° 03' 45.00"

Holds CP for change to 1170-kw max. visual, 955-ft. above av. terrain, 715-ft. above ground, 2470-ft. above sea level; lat. 42° 02' 16", long. 80° 03' 44". BPC-19990928AAT.

Transmitter: U.S. Hwy. 19, 7-mi. S of Erie.

Digital Facilities: Channel No. 16 (482-488 MHz). Power: 200-kw max. visual. Antenna: 916-ft. above av. terrain, 670-ft. above ground.

Latitude 42° 02' 15.80"
Longitude 80° 03' 43.80"

FCC Digital File Number: BPCDT-19991101AIR (pending).

Note: Latitude and longitude coordinates shown are based on the North American Datum of 1927 (NAD 27) as currently required by the Mass Media Bureau of the FCC.

Satellite Earth Stations: AFC, 3.6-meter Ku-band; Scientific-Atlanta, 4.6-meter C-band; Scientific-Atlanta, 7-meter C-band; M/A-Com, Scientific-Atlanta receivers.

News Service: AP.

Ownership: WSEE Holdings Inc.

Began Operation: April 25, 1954. Transfer of control by present owner to William Mustard, Trustee from James L. Winston, Trustee approved by FCC July 20, 2001. Sale to WSEE Holdings Inc. by Northstar approved by FCC October 25, 1996. Sale to Northstar Television Group by Federal Broadcast Corp. by FCC September 19, 1989. Sale to Federal Broadcast Corp. approved by FCC September 30, 1987 (*Television Digest*, Vol. 27:33). Sale by MTT Sales Inc. approved by FCC December 13, 1985. Sale to MMT by Gillett Broadcasting approved by FCC April 16, 1982. Sale to Gillett by Great Lakes Television Co. approved by FCC July 19, 1978.

Represented (sales): Millennium Sales & Marketing.

Personnel:

Robert Hoffman, President.

Earl Kneissler, Program Director.

Linda Raker, Promotion Director.



© 2002 Warren Communications News

Rita Masi, Business Manager.

Rates: On request.

City of License: Erie. **Station DMA:** Erie. **Rank:** 143.

Circulation © 2001 Nielsen. Coverage based on Nielsen study.

Grand Total	Cable TV Households	Non-cable TV Households	Total TV Households
Estimated Station Totals*	236,840	368,760	605,600
Average Weekly Circulation (2001)	117,199	58,880	176,079
Average Daily Circulation (2001)			86,778
Station DMA Total	Cable TV Households	Non-cable TV Households	Total TV Households
Estimated Station Totals*	104,770	48,340	153,110
Average Weekly Circulation (2001)	83,570	30,688	114,258
Average Daily Circulation (2001)			65,856
Other DMA Total	Cable TV Households	Non-cable TV Households	Total TV Households
Estimated Station Totals*	132,070	320,420	452,490
Average Weekly Circulation (2001)	33,629	28,192	61,821
Average Daily Circulation (2001)			20,922

*Estimated station totals are sums of the Nielsen TV and Cable TV household estimates for each county in which the station registers: viewing of more than 5% as per the Nielsen Survey Methods.

Pennsylvania—Harrisburg-York

WHP-TV
Ch. 21

Network Service: CBS.

Licensee: Clear Channel Radio Licenses Inc., 200 Concord Plaza, Suite 600, San Antonio, TX 78326.

Studio: 3300 N. 6th St., Harrisburg, PA 17110.

Phone: 717-238-2100. **Fax:** 717-238-8744.

Web Site: <http://www.whptv.com>

Technical Facilities: Channel No. 21 (512-518 MHz). Authorized power: 1200-kw max. visual, 120-kw max. aural. Antenna: 1220-ft. above av. terrain, 500-ft. above ground, 1810-ft. above sea level.

Latitude 40° 20' 44"
Longitude 76° 52' 09"

Transmitter: Roberts Valley Rd., Harrisburg.

Digital Facilities: Channel No. 4 (66-72 MHz). Power: 2.3-kw visual. Antenna: 1145-ft. above av. terrain, 427-ft. above ground.

Latitude 40° 20' 43"
Longitude 76° 52' 09"

FCC Digital File Number: BPCDT-19991006AAU. Granted: March 2, 2001.

Note: Latitude and longitude coordinates shown are based on the North American Datum of 1927 (NAD 27) as currently required by the Mass Media Bureau of the FCC.

Multichannel TV Sound: Stereo and separate audio program.

Satellite Earth Stations: Comtech, 4.5-meter Ku-band; Microdyne, 7-meter C-band; Scientific-Atlanta, 4.5-meter C-band; Scientific-Atlanta, 7-meter C-band; Microdyne, Scientific-Atlanta, Standard Communications receivers.

AM Affiliates: WHP-AM; WWKL-AM, Harrisburg, PA; WLAN, Lancaster, PA.

FM Affiliates: WKBO-FM; WRBT-FM; WRV-FM; WWKL-FM Harrisburg, PA; WLAN-FM, Lancaster, PA.

News Services: AP, CBS Newspath, CNN Newsource.

LMA: Local marketing agreement with WLYH-TV (U), Lancaster-Lebanon.

Ownership: Clear Channel Broadcasting Inc. (Group Owner).

Began Operation: April 15, 1953. Sale to present owner by Becker approved by FCC September 12, 1995 (Television Digest, Vol. 35:28). Sale to Becker Television Inc. & Growth Media approved by FCC September 3, 1993 (Vol. 33:20).

Represented (sales): Millennium Sales & Marketing.

Personnel:

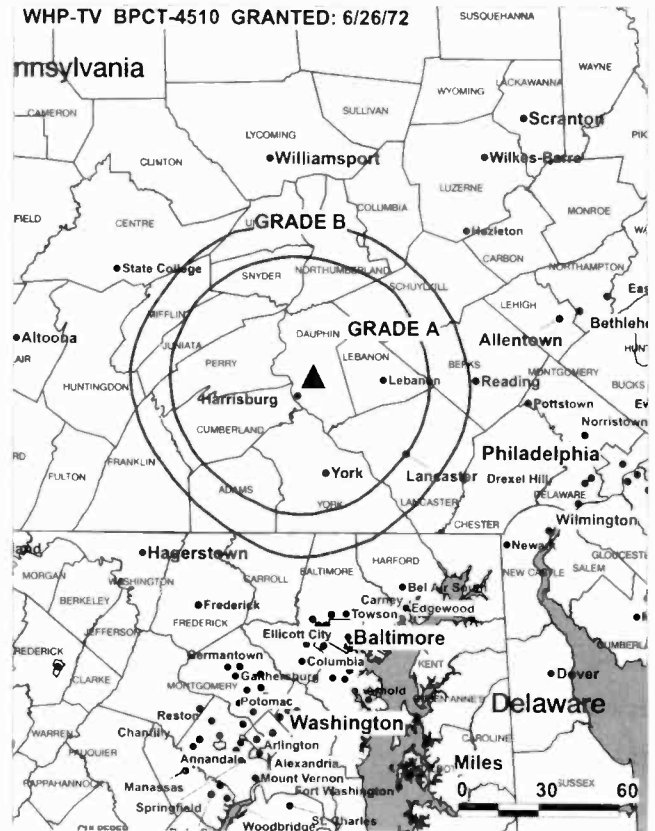
John F. Feeser III, Vice President & General Manager.

Tracye McCarthy, General Sales Manager.

Stuart Brenner, National Sales Manager.

Jerry Trenty, News Director.

Rob Hershey, Chief Engineer.



© 2002 Warren Communications News

Sherry Taylor, Promotion Director.

Susan Ruch, Business Manager.

Jodi Dovidio, Program Assistant.

Highest 30 Sec. Rate: \$1500.

City of License: Harrisburg. **Station DMA:** Harrisburg-Lancaster-Lebanon-York. **Rank:** 46.

Circulation © 2001 Nielsen. Coverage based on Nielsen study.

Grand Total	Cable TV Households	Non-cable TV Households	Total TV Households
Estimated Station Totals*	610,880	176,280	787,160
Average Weekly Circulation (2001)	334,725	61,037	395,762
Average Daily Circulation (2001)			178,971
Station DMA Total	Cable TV Households	Non-cable TV Households	Total TV Households
Estimated Station Totals*	476,260	125,270	601,530
Average Weekly Circulation (2001)	310,880	52,516	363,396
Average Daily Circulation (2001)			166,369
Other DMA Total	Cable TV Households	Non-cable TV Households	Total TV Households
Estimated Station Totals*	134,620	51,010	185,630
Average Weekly Circulation (2001)	23,845	8,520	32,366
Average Daily Circulation (2001)			12,602

*Estimated station totals are sums of the Nielsen TV and Cable TV household estimates for each county in which the station registers viewing of more than 5% as per the Nielsen Survey Methods.

Pennsylvania—Harrisburg-York-Lebanon

WHTM-TV Ch. 27

Network Service: ABC.

Licensee: Harrisburg TV Inc., 3235 Hoffman St., Harrisburg, PA 17110.

Studio: 3235 Hoffman St., Harrisburg, PA 17110.

Mailing Address: Box 5860, Harrisburg, PA 17110.

Phone: 717-236-2727. **Fax:** 717-232-5272.

Web Sites: <http://www.abc27.com>; <http://www.whtm.com>

Technical Facilities: Channel No. 27 (548-554 MHz). Authorized power: 2138-kw max. visual. Antenna: 1135-ft. above av. terrain, 577-ft. above ground, 1657-ft. above sea level.

Latitude 40° 18' 57.40"
Longitude 76° 57' 02.20"

Transmitter: W of U.S. Hwys. 11 & 15, N of State Hwy. 944.

Digital Facilities: Channel No. 57 (728-734 MHz). Power: 600-kw max. visual. Antenna: 1088-ft. above av. terrain, 525-ft. above ground.

Latitude 40° 18' 58.00"
Longitude 76° 57' 01.00"

FCC Digital File Number: BPCDT-19991028ACI (pending).

Note: Latitude and longitude coordinates shown are based on the North American Datum of 1927 (NAD 27) as currently required by the Mass Media Bureau of the FCC.

Satellite Earth Stations: Andrew, 4.5-meter C-band; Andrew, 7.3-meter C-band; Comtech, 3.5-meter Ku-band; Avantek receivers.

News Service: AP.

Ownership: Allbritton Communications Co. (Group Owner).

Began Operation: June 19, 1953. Began broadcast on Ch. 71; May 15, 1957 FCC authorized WTPA to purchase transmitter & tower of off-air WCMB-TV and to switch to Ch. 27, Ch. 71 being assigned to WCMB-TV (*Television Digest*, Vol. 13:15, 20). Sale to Times Mirror Co. by Newhouse Broadcasting approved by FCC March 27, 1980 (Vol. 18:50, 19:19). Sale to Smith Broadcasting Group Inc. by Times Mirror approved by FCC April 17, 1986. Sale to Price Communications by Smith Broadcasting approved by FCC March 31, 1994. Sale to present owner by Price Communications approved by FCC February 28, 1996 (Vol. 35:43).

Represented (sales): Seltel Inc.

Personnel:

Joseph Lewin, President & General Manager.

Robert Saylor III, General Sales Manager.

Randy Whitaker, Local Sales Manager.

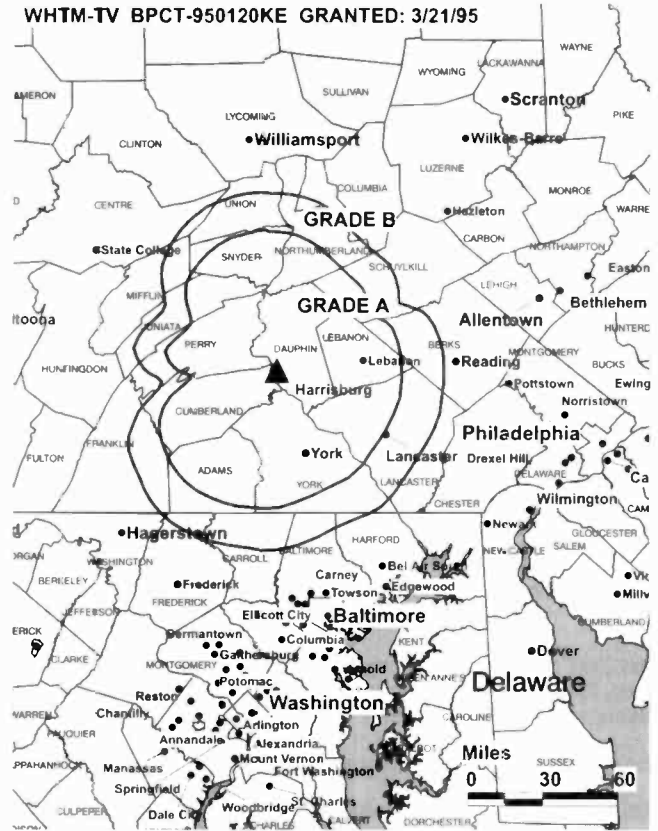
Paul Roda, National Sales Manager.

Greg Zoerb, News Director.

Caroline Wilson, Marketing Director.

Betty Bryan, Promotion Director.

WHTM-TV BPCT-950120KE GRANTED: 3/21/95



© 2002 Warren Communications News

Donald Landis, Chief Engineer.

Jan Hoffman, Controller.

Ron Goorth, Creative Services Director.

Rates: On request.

City of License: Harrisburg. **Station DMA:** Harrisburg-Lancaster-Lebanon-York. **Rank:** 46.

Circulation © 2001 Nielsen. Coverage based on Nielsen study.

Grand Total	Cable TV Households	Non-cable TV Households	Total TV Households
Estimated Station Totals*	623,270	195,600	818,870
Average Weekly Circulation (2001)	360,017	64,647	424,664
Average Daily Circulation (2001)			217,582
Station DMA Total	Cable TV Households	Non-cable TV Households	Total TV Households
Estimated Station Totals*	476,260	125,270	601,530
Average Weekly Circulation (2001)	331,532	55,524	387,056
Average Daily Circulation (2001)			201,750
Other DMA Total	Cable TV Households	Non-cable TV Households	Total TV Households
Estimated Station Totals*	147,010	70,330	217,340
Average Weekly Circulation (2001)	28,485	9,123	37,608
Average Daily Circulation (2001)			15,832

*Estimated station totals are sums of the Nielsen TV and Cable TV household estimates for each county in which the station registers viewing of more than 5% as per the Nielsen Survey Methods.

Pennsylvania—Hazleton

WOLF-TV

Ch. 56

(Operates satellite WILF, Williamsport, PA)

Network Service: FOX.

Licensee: WOLF-TV License Corp., 5 Radnor Corporate Center, 100 Matsonford Rd., Suite 454, Radnor, PA 19087.

Studio: 1181 Hwy. 315, Plains, PA 18702.

Phone: 570-970-5600. Fax: 717-347-3141.

E-mail: fox56tv@pgtv.com

Web Site: <http://www.fox56tv.com>

Technical Facilities: Channel No. 56 (722-728 MHz). Authorized power: 1000-kw max. visual, 100-kw max. aural. Antenna: 1079-ft. above av. terrain, 381-ft. above ground, 2201-ft. above sea level.

Latitude 41° 02' 13"
Longitude 76° 05' 07"

Holds CP for change to 1580-kw max. visual, 1650-ft. above av. terrain, 814-ft. above ground, 2913-ft. above sea level; lat. 41° 11' 00", long. 75° 52' 10", transmitter to Penobscot Mountain, near State Rte. 93. BMPCT-971222KE.

Transmitter: Nescopeck Mountain, near State Rte. 93, Hollenback/Sugarloaf.

Digital Facilities: Channel No. 9 (186-192 MHz). Power: 6.3-kw visual. Antenna: 1601-ft. above av. terrain, 764-ft. above ground, 2864-ft. above sea level.

Latitude 41° 11' 00"
Longitude 75° 52' 10"

Transmitter: Antenna farm on Penobscot Mountain, near State Rte. 93.

FCC Digital File Number: BPCDT-980825KI. Granted: July 10, 2001.

Note: Latitude and longitude coordinates shown are based on the North American Datum of 1927 (NAD 27) as currently required by the Mass Media Bureau of the FCC.

Multichannel TV Sound: Stereo only.

Ownership: Pegasus Communications Inc. (Group Owner).

Began Operation: June 3, 1985. Sale to present owner by Scranton TV Partners Ltd. approved by FCC April 27, 1993.

Represented (sales): Saitel Inc.

Represented (legal): Shaw Pittman.

Personnel:

Michael Yanuzzi, General Manager.

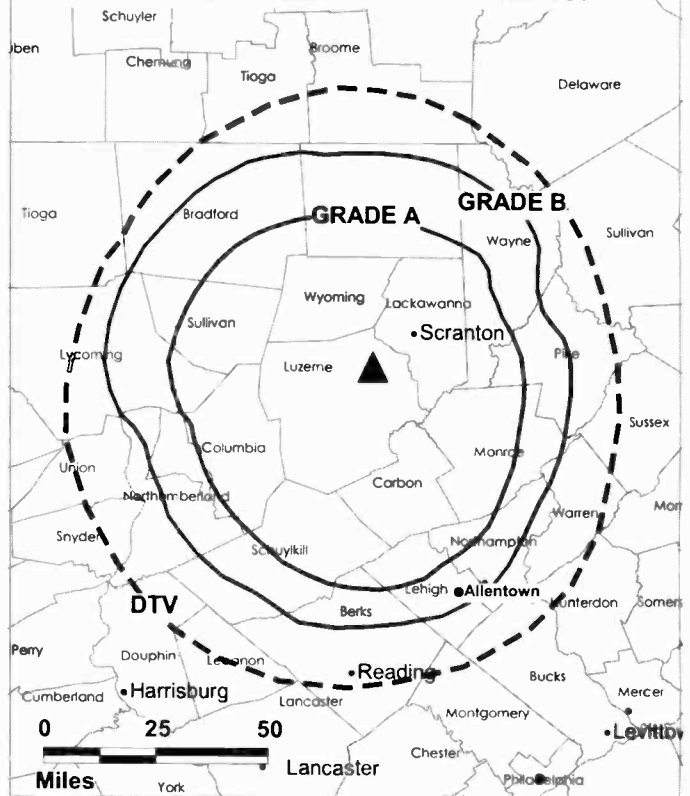
Thom Welby, Local Sales Manager.

Edward Hart, National Sales Manager.

Rich Chofey, Chief Engineer.

Steve Phillips, Promotion Director.

WOLF-TV BMPCT-971222KE GRANTED: 7/2/1998



© 2002 Warren Communications News

Marianne Ceterlo, Business Manager.

John Klimkiewicz, Production Manager.

Rates: On request.

City of License: Hazleton. Station DMA: Wilkes Barre-Scranton. Rank: 52.

Circulation © 2001 Nielsen. Coverage based on Nielsen study.

Grand Total	Cable TV Households	Non-cable TV Households	Total TV Households
Estimated Station Totals*	482,230	96,470	578,700
Average Weekly Circulation (2001)	221,727	28,020	249,747
Average Daily Circulation (2001)			94,522
Station DMA Total	Cable TV Households	Non-cable TV Households	Total TV Households
Estimated Station Totals*	455,470	86,060	541,530
Average Weekly Circulation (2001)	219,716	27,458	247,175
Average Daily Circulation (2001)			94,042
Other DMA Total	Cable TV Households	Non-cable TV Households	Total TV Households
Estimated Station Totals*	26,760	10,410	37,170
Average Weekly Circulation (2001)	2,010	562	2,572
Average Daily Circulation (2001)			479

*Estimated station totals are sums of the Nielsen TV and Cable TV household estimates for each county in which the station registers viewing of more than 5% as per the Nielsen Survey Methods.

Pennsylvania—Jeannette

WNPA
Ch. 19

Network Service: UPN.

Licensee: Paramount Stations Group of Pittsburgh Inc., 5202 River Rd., Bethesda, MD 20816.

Studio: 100 First Ave., Suite 300, Pittsburgh, PA 15222.

Phone: 412-552-1900. **Fax:** 412-552-1919.

Technical Facilities: Channel No. 19 (500-506 MHz). Authorized power: 3020-kw max. & 3020-kw horizontal visual. Antenna: Horizontally polarized, 1066-ft. above av. terrain, 371-ft. above ground, 3071-ft. above sea level.

Latitude 40° 10' 51"
Longitude 79° 09' 46"

Transmitter: AT&T tower site, Rte. 30 & RR2, Bosewell.

FCC Proposed Digital Channel Number: Ch. 30.

Note: Latitude and longitude coordinates shown are based on the North American Datum of 1927 (NAD 27) as currently required by the Mass Media Bureau of the FCC.

Satellite Earth Stations: DH Satellite, 3.7-meter Ku & C-band; Winegard, 3-meter Ku & C-band.

Ownership: Viacom International Inc. (Group Owner).

Began Operation: October 15, 1953. Left air May 13, 1990. Returned to air July 27, 1996. Change of city of license to Jeannette from Johnstown approved by FCC August 29, 1997. Sale to present owner by Venture Technologies Group Inc. approved by FCC December 9, 1998 (*Television Digest*, Vol. 38:46). Sale to Venture Technologies Group Inc. by Richard Bedford, Trustee approved by FCC in 1994. Sale to Leon A. Crosby by John E. Gelormino approved by FCC October 14, 1982. Sale to Gelormino by Benjamin C. Werk, et al., approved by FCC July 20, 1972 (Vol. 12:30). Previous sale by Rivoli Realty Co. approved by FCC March 17, 1971.

Represented (sales): Millennium Sales & Marketing.

Represented (legal): Kaye, Scholer, Fierman, Hays & Handler LLP.

Personnel:

Kevin O'Kane, General Manager.

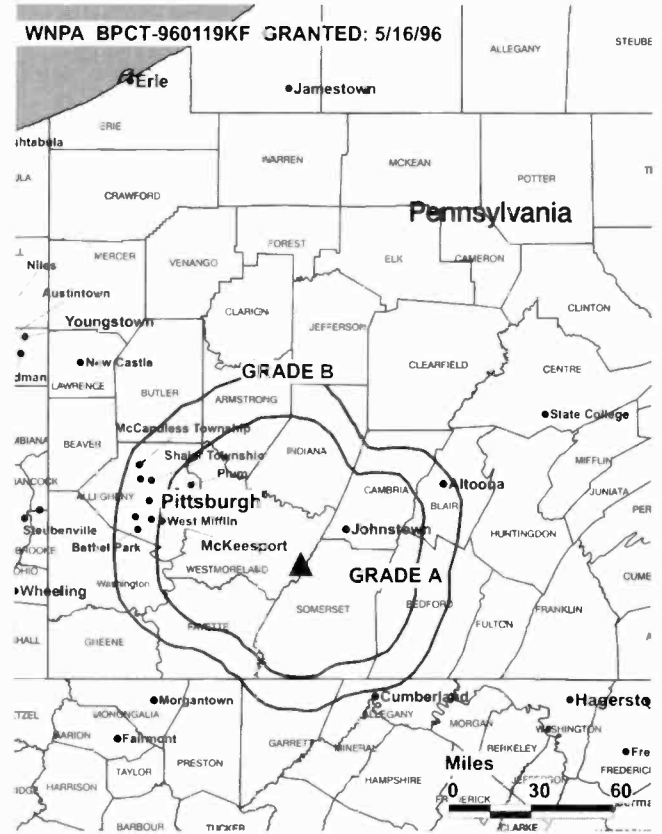
Frank Bobro, Chief Engineer.

Mark Truax, Promotion & Marketing Director.

Bob Hank, Regional Sales Manager.

Matt Van Ormer, Development Director.

Highest 30 Sec. Rate: \$1500.



© 2002 Warren Communications News

City of License: Jeannette. **Station DMA:** Pittsburgh. **Rank:** 21.

Circulation © 2001 Nielsen. Coverage based on Nielsen study.

Grand Total	Cable TV Households	Non-cable TV Households	Total TV Households
Estimated Station Totals*	1,027,140	195,830	1,222,970
Average Weekly Circulation (2001)	214,410	20,511	234,921
Average Daily Circulation (2001)			65,902
Station DMA Total	Cable TV Households	Non-cable TV Households	Total TV Households
Estimated Station Totals*	862,780	167,780	1,030,560
Average Weekly Circulation (2001)	187,854	17,594	205,448
Average Daily Circulation (2001)			57,800
Other DMA Total	Cable TV Households	Non-cable TV Households	Total TV Households
Estimated Station Totals*	164,360	28,050	192,410
Average Weekly Circulation (2001)	26,556	2,916	29,473
Average Daily Circulation (2001)			8,102

* Estimated station totals are sums of the Nielsen TV and Cable TV household estimates for each county in which the station registers viewing of more than 5% as per the Nielsen Survey Methods.

Pennsylvania—Johnstown

WJAC-TV Ch. 6

Network Service: NBC.

Licensee: WPXI-TV Holdings Inc., 3773 Howard Hughes Pkwy., Suite 300 N, Las Vegas, NV 89109.

Studio: 49 Old Hickory Lane, Johnstown, PA 15905.

Phone: 814-255-7600. **Fax:** 814-255-7675.

Web Site: <http://www.wjactv.com>

Technical Facilities: Channel No. 6 (82-88 MHz). Authorized power: 70.8-kw visual, 10.5-kw aural. Antenna: 1119-ft. above av. terrain, 148-ft. above ground, 2848-ft. above sea level.

Latitude 40° 22' 17"
Longitude 78° 58' 58"

Transmitter: Laurel Hill, 4.5-mi. NW of Johnstown.

Digital Facilities: Channel No. 34 (590-596 MHz). Power: 126-kw max. visual. Antenna: 1122-ft. above av. terrain, 167-ft. above ground.

Latitude 40° 22' 16"
Longitude 78° 59' 02"

FCC Digital File Number: BPCDT-19991020ABS. Granted: April 18, 2000.

Note: Latitude and longitude coordinates shown are based on the North American Datum of 1927 (NAD 27) as currently required by the Mass Media Bureau of the FCC.

Multichannel TV Sound: Stereo only.

Satellite Earth Stations: ChannelMaster, 3.5-meter C-band; Comtech, 5-meter C-band; Harris, 7-meter Ku-band; Microdyne, 7-meter C-band; Harris, Pinzone, Standard Communications receivers.

News Services: AP, CNN Newsource, NBC News Channel.

Ownership: Cox Enterprises Inc. (Group Owner).

Began Operation: September 15, 1949. Sale to Sunrise Television Corp. by WJAC Inc. approved by FCC August 8, 1997. Transfer of station control to Smith Broadcasting Partners LP approved by FCC July 12, 2000; equity interest maintained by Sunrise Television Corp. Sale to present owner by Sunrise Television Corp. approved by FCC September 22, 2000 (*Television Digest*, Vol. 40:29).

Represented (sales): TeleRep Inc.

Represented (legal): Hogan & Hartson LLP.

Represented (engineering): Cohen, Dippell & Everist PC.

Personnel:

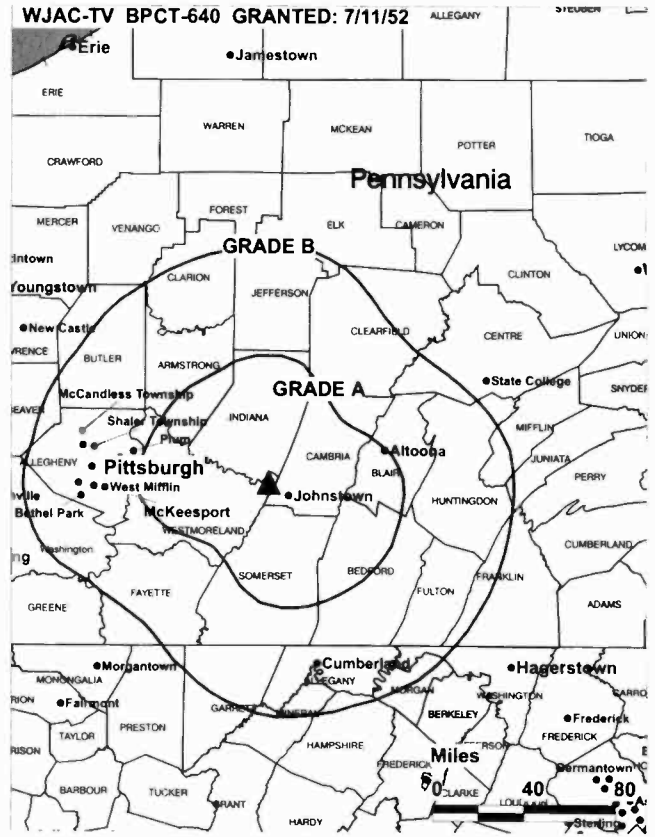
Mark Barash, General Manager.

Dick Schrott, Station Manager.

Debbie Miller, Local Sales Manager.

Gary Cooper, News Director.

Daryn Boulterice, Promotion Manager.



© 2002 Warren Communications News

Gale Koestler, Human Resources Director.

Rob Abele, Chief Engineer.

Highest 30 Sec. Rate: \$1200.

City of License: Johnstown. **Station DMA:** Johnstown-Altoona. **Rank:** 96.

Circulation © 2001 Nielsen. Coverage based on Nielsen study.

Grand Total	Cable TV Households	Non-cable TV Households	Total TV Households
Estimated Station Totals*	472,970	118,110	591,080
Average Weekly Circulation (2001)	240,782	39,305	280,087
Average Daily Circulation (2001)			145,860
Station DMA Total	Cable TV Households	Non-cable TV Households	Total TV Households
Estimated Station Totals*	230,600	48,230	278,830
Average Weekly Circulation (2001)	180,560	21,994	202,554
Average Daily Circulation (2001)			114,507
Other DMA Total	Cable TV Households	Non-cable TV Households	Total TV Households
Estimated Station Totals*	242,370	69,880	312,250
Average Weekly Circulation (2001)	60,222	17,311	77,533
Average Daily Circulation (2001)			31,352

*Estimated station totals are sums of the Nielsen TV and Cable TV household estimates for each county in which the station registers viewing of more than 5% as per the Nielsen Survey Methods.

Pennsylvania—Johnstown

WWCP-TV Ch. 8

Network Service: FOX.

Licensee: Peak Media LLC, 34 W. Brentmoor Park, Clayton, MO 63105.

Studio: 1450 Scalp Ave., Johnstown, PA 15904.

Phone: 814-266-8088. **Fax:** 814-266-7749.

Technical Facilities: Channel No. 8 (180-186 MHz). Authorized power: 166-kw visual, 16.6-kw aural. Antenna: 1208-ft. above av. terrain, 270-ft. above ground, 3175-ft. above sea level.

Latitude 40° 10' 53"
Longitude 79° 09' 06"

Transmitter: Approx. 6-mi. SE of Ligonier, near Hwy. 30.

Digital Facilities: Channel No. 29 (560-566 MHz). Power: 1000-kw max. visual. Antenna: 1155-ft. above av. terrain, 227-ft. above ground.

Latitude 40° 10' 53"
Longitude 79° 09' 05"

FCC Digital File Number: BPCDT-19991029ADP. Granted: July 25, 2001.

Note: Latitude and longitude coordinates shown are based on the North American Datum of 1927 (NAD 27) as currently required by the Mass Media Bureau of the FCC.

Satellite Earth Stations: ChannelMaster, 4.4-meter C-band; Microdyne, 7-meter C-band; RCA, 3-meter Ku-band; ChannelMaster, M/A-Com, Microdyne receivers.

News Services: AP, CNN Newsource, Fox NewsEdge, UPI.

LMA: Local marketing agreement with WATM-TV (A), Altoona, PA.

Ownership: Larry D. Marcus.

Began Operation: October 13, 1986. Sale to US Broadcast Group by Smith Broadcasting Group approved by FCC January 12, 1996 (*Television Digest*, Vol. 35:35). Sale to present owner by US Broadcast Group approved by FCC October 2, 1998.

Represented (sales): Katz Communications Inc.

Represented (legal): Hogan & Hartson LLP.

Personnel:

Frank Quitoni, General Manager.

Christopher J. Taylor, Station Manager.

Bill Creager, Sales & Marketing Director.

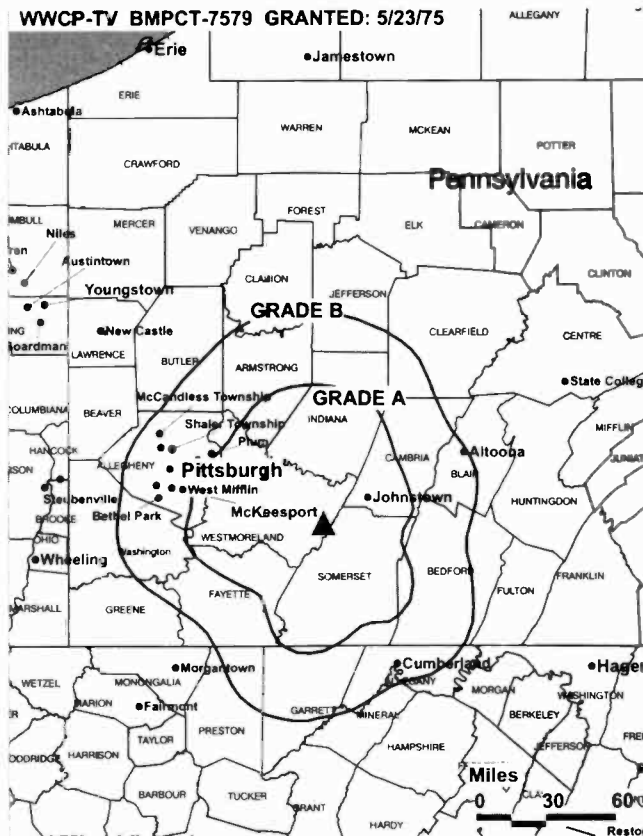
Mark Sistler, Local Sales Manager.

Jill Ream, Program Director.

Brian Sorham, Business Manager.

Bill Caramana, Chief Engineer.

Beverly Myer, News Director.



© 2002 Warren Communications News

Kathleen Smith, Administration Director.

Rates: On request.

City of License: Johnstown. **Station DMA:** Johnstown-Altoona. **Rank:** 96.

Circulation © 2001 Nielsen. Coverage based on Nielsen study.

Grand Total	Cable TV Households	Non-cable TV Households	Total TV Households
Estimated Station Totals*	429,400	161,400	590,800
Average Weekly Circulation (2001)	149,767	37,004	186,771
Average Daily Circulation (2001)			68,039
Station DMA Total	Cable TV Households	Non-cable TV Households	Total TV Households
Estimated Station Totals*	230,600	44,750	275,350
Average Weekly Circulation (2001)	125,212	13,271	138,483
Average Daily Circulation (2001)			52,648
Other DMA Total	Cable TV Households	Non-cable TV Households	Total TV Households
Estimated Station Totals*	198,800	116,650	315,450
Average Weekly Circulation (2001)	24,555	23,733	48,288
Average Daily Circulation (2001)			15,391

*Estimated station totals are sums of the Nielsen TV and Cable TV household estimates for each county in which the station registers viewing of more than 5% as per the Nielsen Survey Methods.

Pennsylvania—Lancaster

WGAL
Ch. 8

Network Service: NBC.

Licensee: WGAL Hearst-Argyle Television Inc., 888 7th Ave., New York, NY 10106.

Studio: 1300 Columbia Ave., Lancaster, PA 17604-7127.

Branch Offices: 333 Market St., Harrisburg, PA 17100.

Phone: 717-393-5851. **Fax:** 717-393-9484.

E-mail: news8@wgall.com

Web Site: http://www.wgal.com

Technical Facilities: Channel No. 8 (180-186 MHz). Authorized power: 107-kw visual, 21.4-kw aural. Antenna: 1360-ft. above av. terrain, 823-ft. above ground, 1849-ft. above sea level.

Latitude 40° 02' 04"
Longitude 76° 37' 08"

Holds CP for change to 109.9-kw visual, 1375-ft. above av. terrain, 785-ft. above ground, 1827-ft. above sea level. BPCT-980619KF.

Transmitter: 2.25-mi. NE of Hallam.

Began Digital Operation: March 19, 2001.

Note: Latitude and longitude coordinates shown are based on the North American Datum of 1927 (NAD 27) as currently required by the Mass Media Bureau of the FCC.

Multichannel TV Sound: Stereo and separate audio program.

Satellite Earth Stations: Harris, 8.8-meter C-band; Radiation Systems Inc., 5-meter Ku & C-band; Scientific-Atlanta, 4.5-meter Ku & C-band; Harris receivers.

SNG Mobile Dish: Vertex, 2.4-meter KU-band.

News Services: AP, CNN Newsource, NBC News Channel.

Ownership: Hearst-Argyle Television Inc. (Group Owner).

Began Operation: March 18, 1949. Sale to Pulitzer Publishing Co. by Steinman Stations approved by FCC October 5, 1978 (Television Digest, Vol. 17:50). Sale to present owner by Pulitzer approved by FCC November 24, 1998 (Vol. 38:22, 48).

Represented (sales): Katz American Television.

Represented (legal): Brooks, Pierce, McLendon, Humphrey & Leonard.

Personnel:

Paul D. Quinn, President & General Manager.

Bob Bee, General Sales Manager.

Nancy Tulli, Local Sales Manager.

Andy Scheid, National Sales Manager.

Dan Weiser, News Director.

Carol Jacoby, Programming Coordinator.

John Baldwin, Promotion & Marketing Director.



© 2002 Warren Communications News

Kim Groff, Traffic Manager.

Robert B. Good Jr., Chief Engineer.

Collette Leonard, Business Manager.

Rates: On request.

City of License: Lancaster. **Station DMA:** Harrisburg-Lancaster-Lebanon-York. **Rank:** 46.

Circulation © 2001 Nielsen. Coverage based on Nielsen study.

Grand Total	Cable TV Households	Non-cable TV Households	Total TV Households
Estimated Station Totals*	868,750	245,090	1,113,840
Average Weekly Circulation (2001)	518,498	97,870	616,368
Average Daily Circulation (2001)			334,336
Station DMA Total	Cable TV Households	Non-cable TV Households	Total TV Households
Estimated Station Totals*	476,260	125,270	601,530
Average Weekly Circulation (2001)	386,593	82,052	468,645
Average Daily Circulation (2001)			273,255
Other DMA Total	Cable TV Households	Non-cable TV Households	Total TV Households
Estimated Station Totals*	392,490	119,820	512,310
Average Weekly Circulation (2001)	131,906	15,818	147,724
Average Daily Circulation (2001)			61,081

* Estimated station totals are sums of the Nielsen TV and Cable TV household estimates for each county in which the station registers viewing of more than 5% as per the Nielsen Survey Methods.

Pennsylvania—Lancaster

WGAL-DT Ch. 58

Network Service: NBC.

Licensee: WGAL Hearst-Argyle Television Inc., 1300 Columbia Ave., Lancaster, PA 17604-7127.

Phone: 717-393-5851. **Fax:** 717-393-3185.

Digital Facilities: Channel No. 58 (734-740 MHz). Power: 907-kw max. visual. Antenna: 1289-ft. above av. terrain, 699-ft. above ground.

Latitude	40°	02'	04"
Longitude	76°	37'	08"

Transmitter: 1320 Tower Rd., Hallam.

Defintion: Standard & high.

Note: Latitude and longitude coordinates shown are based on the North American Datum of 1927 (NAD 27) as currently required by the Mass Media Bureau of the FCC.

Ownership: Hearst-Argyle Television Inc. (Group Owner).

Began Digital Operation: March 19, 2001.

Personnel:

Paul D. Quinn, President & General Manager.

Robert Bee, General Sales Manager.

Nancy Tulli, Local Sales Manager.

Andrew Scheid, National Sales Manager.

Robert B. Good, Jr., Chief Engineer.

Daniel Weiser, News Director.

Carol Jacoby, Program Director.

John Baldwin, Promotion & Marketing Director.

Collette Leonard, Business Manager.

Rates: On request.

City of License: Lancaster. **Station DMA:** Harrisburg-Lancaster-Lebanon-York. **Rank:** 46.

Pennsylvania—Lancaster-Lebanon

WLYH-TV Ch. 15

Network Service: UPN.

Licensee: SJL Northeast License Subsidiary LLC, 633 Picacho Lane, Montecito, CA 93108.

Studio: 3300 N. 6th St., Harrisburg, PA 17110.

Phones: 717-238-2100; 717-273-4697. **Fax:** 717-238-8744; 717-270-0901.

Web Site: <http://www.upn15.com>

Technical Facilities: Channel No. 15 (476-482 MHz). Authorized power: 1050-kw max. & 676-kw horizontal visual, 68-kw max. & 33.8-kw horizontal aural. Antenna: 1364-ft. above av. terrain, 1062-ft. above ground, 1940-ft. above sea level.

Latitude 40° 15' 45"
Longitude 76° 27' 51"

Holds CP for change to 600-kw max. visual, 1266-ft. above av. terrain, 935-ft. above ground. BPCT-980611KE.

Transmitter: 374 S. Butler Rd., Lebanon.

Digital Facilities: Channel No. 23 (524-530 MHz). Power: 600-kw max. visual. Antenna: 1266-ft. above av. terrain, 935-ft. above ground.

Latitude 40° 15' 45"
Longitude 76° 27' 51"

FCC Digital File Number: BPCDT-19991027ACB. Granted: May 14, 2001.

Note: Latitude and longitude coordinates shown are based on the North American Datum of 1927 (NAD 27) as currently required by the Mass Media Bureau of the FCC.

Satellite Earth Stations: AFC, 3.6-meter Ku-band; Comtech, 3.8-meter Ku & C-band; Comtech, 4.5-meter Ku & C-band; Scientific-Atlanta, 4-meter C-band; Scientific-Atlanta, 7-meter C-band; Agile Omni, Drake, Scientific-Atlanta receivers.

News Services: AP, CNN Newsource.

LMA: Local marketing agreement with WHP-TV (C), Harrisburg-York.

Ownership: SJL Communications LP (Group Owner).

Began Operation: October 9, 1953. Left air October 16, 1954. Sold to Triangle Publications by radio WLBR-Lebanon News interests and station resumed operation May 2, 1957 (*Television Digest*, Vol. 11:27, 13:18). Sale to Gateway Communications by Triangle approved by FCC September 20, 1972 (Vol. 11:50; 12:39). Sale to present owner by Gateway Communications approved by FCC October 27, 2000.

Represented (sales): Millennium Sales & Marketing.

Personnel:

John Feeser, General Manager.

Matthew T. Uhl, General Sales Manager.

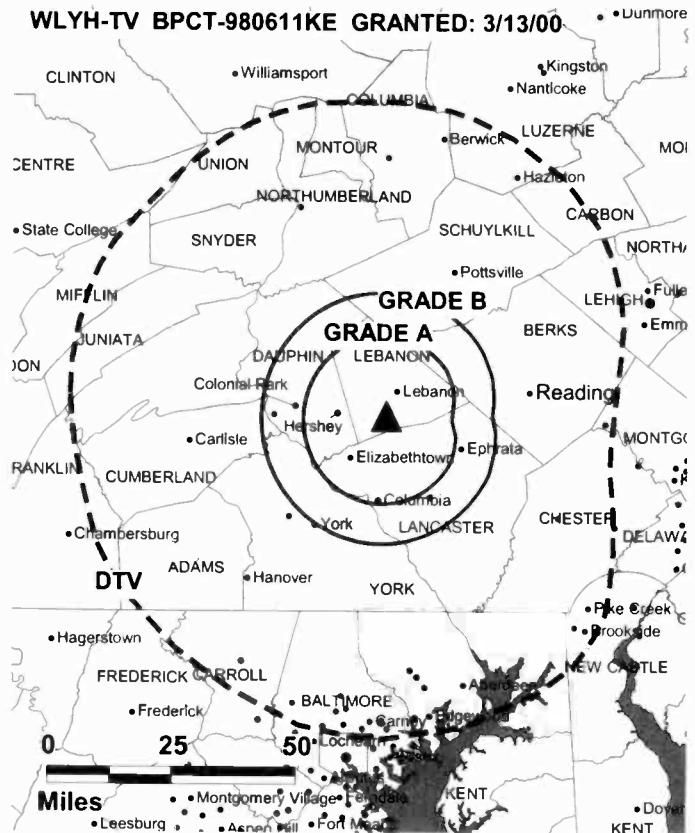
Stuart Brenner, National Sales Manager.

Anne Hartman, Local Sales Manager.

Susan Ruch, Business Manager.

Jerry Trently, News Director.

WLYH-TV BPCT-980611KE GRANTED: 3/13/00



© 2002 Warren Communications News

Rob Hershey, Chief Engineer.

Melissa Mulligan, Programming Assistant.

Sherry Taylor, Promotion Director.

Rates: On request.

City of License: Lebanon. **Station DMA:** Harrisburg-Lancaster-Lebanon-York. **Rank:** 46.

Circulation © 2001 Nielsen. Coverage based on Nielsen study.

Grand Total	Cable TV Households	Non-cable TV Households	Total TV Households
Estimated Station Totals*	773,740	157,120	930,860
Average Weekly Circulation (2001)	166,566	36,344	202,910
Average Daily Circulation (2001)			53,223
Station DMA Total	Cable TV Households	Non-cable TV Households	Total TV Households
Estimated Station Totals*	476,260	120,550	596,810
Average Weekly Circulation (2001)	135,345	32,384	167,729
Average Daily Circulation (2001)			44,377
Other DMA Total	Cable TV Households	Non-cable TV Households	Total TV Households
Estimated Station Totals*	297,480	36,570	334,050
Average Weekly Circulation (2001)	31,221	3,960	35,180
Average Daily Circulation (2001)			8,847

*Estimated station totals are sums of the Nielsen TV and Cable TV household estimates for each county in which the station registers viewing of more than 5% as per the Nielsen Survey Methods.

Pennsylvania—Philadelphia

KYW-DT Ch. 26

Network Service: CBS.

Grantee: CBS Broadcasting Inc., 600 New Hampshire Ave. NW, Suite 1200, Washington, DC 20037.

Studio: 101 S. Independence Mall E, Philadelphia, PA 19106.

Phone: 215-328-4700.

Web Site: <http://www.kyw.com>

Digital Facilities: Channel No. 26 (542-548 MHz). Power: 786-kw max. visual. Antenna: 1360-ft. above av. terrain, 1200-ft. above ground, 1442-ft. above sea level.

Latitude	40°	02'	39"
Longitude	75°	14'	26"

Transmitter: Culp St. & Domino Lane.

Note: Latitude and longitude coordinates shown are based on the North American Datum of 1927 (NAD 27) as currently required by the Mass Media Bureau of the FCC.

Ownership: Viacom International Inc. (Group Owner).

Began Digital Operation: October 29, 1998.

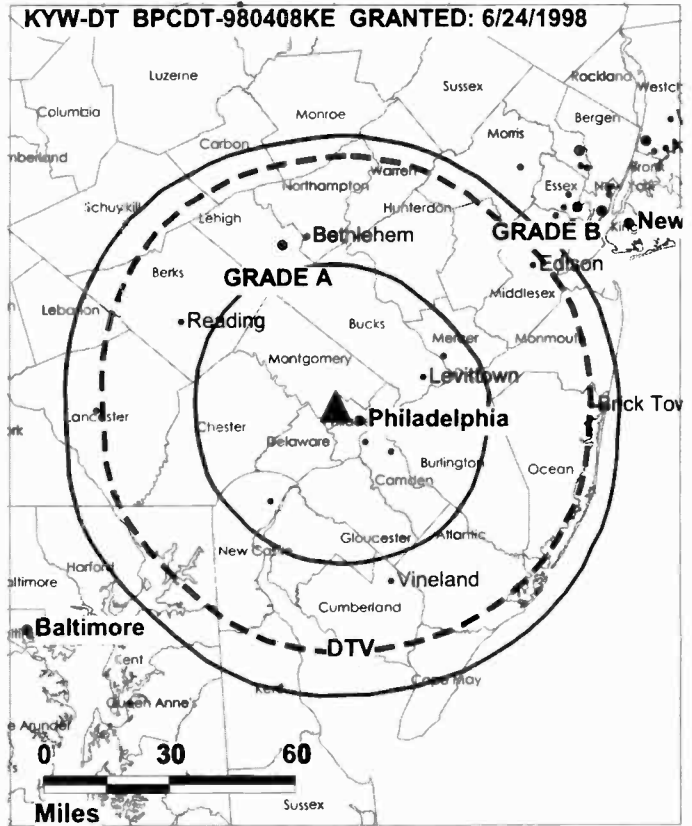
Represented (legal): Leventhal, Senter & Lerman PLLC.

Represented (engineering): Denny & Associates PC.

Personnel:

Marcellus Alexander, Vice President & General Manager.

Jim Chase, Chief Engineer.



© 2002 Warren Communications News

Rates: On request.

City of License: Philadelphia. **Station DMA:** Philadelphia. **Rank:** 4.

Pennsylvania—Philadelphia

KYW-TV Ch. 3

Network Service: CBS.

Licensee: CBS Broadcasting Inc., 600 New Hampshire Ave. NW, Suite 1200, Washington, DC 20037.

Studio: 101 S. Independence Mall E, Philadelphia, PA 19106.

Phone: 215-238-4700. **Fax:** 215-238-4907.

Web Site: <http://www.kyw.com>

Technical Facilities: Channel No. 3 (60-66 MHz). Authorized power: 100-kw & 100-kw horizontal visual, 9.95-kw aural. Antenna: 280-ft. above av. terrain, 1020-ft. above ground, 1360-ft. above sea level.

Latitude 40° 02' 38.50"
Longitude 75° 14' 25.50"

Transmitter: 413 Wigard St.

Began Digital Operation: October 29, 1998.

Note: Latitude and longitude coordinates shown are based on the North American Datum of 1927 (NAD 27) as currently required by the Mass Media Bureau of the FCC.

Multichannel TV Sound: Stereo and separate audio program.

Satellite Earth Stations: Transmit/receive Scientific-Atlanta, 10-meter C-band; Scientific-Atlanta, 3-meter Ku-band; Vertex, 4.5-meter Ku-band; Scientific-Atlanta receivers.

News Services: AP, UPI.

Ownership: Viacom International Inc. (Group Owner).

Began Operation: September 1, 1941. Sold to Westinghouse Broadcasting by Philco Corp. in 1953 (*Television Digest*, Vol. 9:8, 22); then transferred to NBC in deal approved by FCC December 21, 1955 (Vol. 11:2, 12:3). Transfer from NBC back to Westinghouse under order by FCC approved by FCC February 17, 1965 (Vol. 5:7, 8, 25). Sale to CBS Inc. by Westinghouse approved by FCC August 16, 1995 (Vol. 35:34). Sale to present owner by CBS Inc. approved by FCC May 3, 2000.

Represented (sales): CBS/Group W TV Sales.

Represented (legal): Leventhal, Senter & Lerman PLLC.

Personnel:

Marcellus Alexander, Vice President & General Manager.

Ben Oldham, Sales Director.

Lloyd Bucher, Local Sales Manager.

John Iannuzzi, National Sales Manager.

Jim Chase, Chief Engineer.

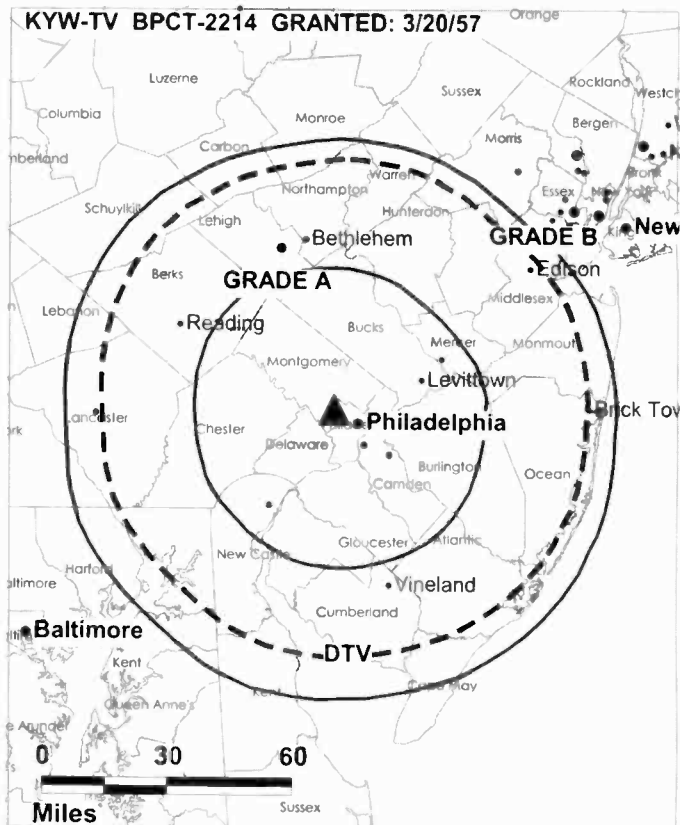
Susan Schiller, News Director.

Naomi Adams, Program Administrator.

Brent Struense, Promotion Manager.

Mark Cooper, Program Director.

Kathleen Gorman, Controller.



© 2002 Warren Communications News

Sophie Sosangelis, Sales Marketing Manager.

Jim Higgins, Marketing Consultant.

Christine Peacock, Research Director.

Adrienne Anderson, Creative Service Director.

Joanne Calabria, Communications Director.

Rates: On request.

City of License: Philadelphia. **Station DMA:** Philadelphia. **Rank:** 4.

Circulation © 2001 Nielsen. Coverage based on Nielsen study.

Grand Total	Cable TV Households	Non-cable TV Households	Total TV Households
Estimated Station Totals*	2,688,040	691,070	3,379,110
Average Weekly Circulation (2001)	1,576,406	412,826	1,989,232
Average Daily Circulation (2001)			910,752
Station DMA Total	Cable TV Households	Non-cable TV Households	Total TV Households
Estimated Station Totals*	2,023,010	550,610	2,573,620
Average Weekly Circulation (2001)	1,434,812	386,993	1,821,806
Average Daily Circulation (2001)			846,991
Other DMA Total	Cable TV Households	Non-cable TV Households	Total TV Households
Estimated Station Totals*	665,030	140,460	805,490
Average Weekly Circulation (2001)	141,594	25,832	167,426
Average Daily Circulation (2001)			63,761

*Estimated station totals are sums of the Nielsen TV and Cable TV household estimates for each county in which the station registers viewing of more than 5% as per the Nielsen Survey Methods.

Pennsylvania—Philadelphia

WCAU Ch. 10

Network Service: NBC.

Licensee: NBC Subsidiary (WCAU) LP, 10 Monument Rd., Bala Cynwyd, PA 19004.

Studio: 10 Monument Rd., Bala Cynwyd, PA 19004.

Phone: 610-668-5510. **Fax:** 610-668-7038.

E-mail: nbc10@nbc.com

Web Site: http://www.nbc10.com

Technical Facilities: Channel No. 10 (192-198 MHz). Authorized power: 191-kw visual, 19.1-kw aural. Antenna: 1160-ft. above av. terrain, 1139-ft. above ground, 1421-ft. above sea level.

Latitude 40° 02' 31"
Longitude 75° 14' 11"

Transmitter: Domino Lane & Fowler St., Roxborough.

Began Digital Operation: November 30, 1998.

Note: Latitude and longitude coordinates shown are based on the North American Datum of 1927 (NAD 27) as currently required by the Mass Media Bureau of the FCC.

Multichannel TV Sound: Stereo only.

Satellite Earth Stations: Andrew, 5.6-meter Ku-band; Scientific-Atlanta, 7-meter C-band; Microdyne, Scientific-Atlanta receivers.

News Services: AP, UPI.

Ownership: National Broadcasting Co. (Group Owner).

Began Operation: March 15, 1948. Sale to NBC in exchange for KCNC-TV Denver, CO, license for Ch. 4 Miami, FL, KUTV Salt Lake City, UT & other considerations approved by FCC July 19, 1995 (*Television Digest*, Vol. 34:29, 35, 48, 52; 35:31). Sale to CBS by *Philadelphia Bulletin* interests approved by FCC July 23, 1958 (Vol. 13:51; 14:1, 18, 27, 30).

Represented (sales): NBC TV Spot Sales.

Personnel:

Dennis Bianchi, President & General Manager.

Joe Collins, Vice President, Sales.

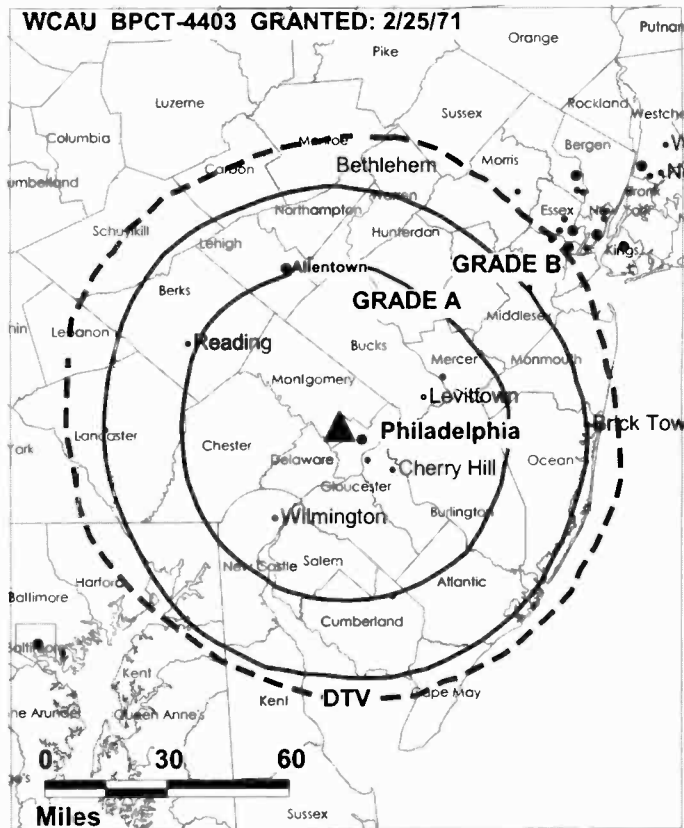
Steve Schwaid, Vice President, News.

Ginger Zumaeta, Vice President, Creative Services.

Tim O'Sullivan, Chief Engineer.

Lawana Scales, Program Director.

Joanne Wilder, Community Affairs Director.



© 2002 Warren Communications News

Joe Marsini, Business Manager.

Rates: On request.

City of License: Philadelphia. **Station DMA:** Philadelphia. **Rank:** 4.

Circulation © 2001 Nielsen. Coverage based on Nielsen study.

Grand Total	Cable TV Households	Non-cable TV Households	Total TV Households
Estimated Station Totals*	2,776,990	688,150	3,465,140
Average Weekly Circulation (2001)	1,652,690	438,827	2,091,516
Average Daily Circulation (2001)			1,046,000
Station DMA Total	Cable TV Households	Non-cable TV Households	Total TV Households
Estimated Station Totals*	2,023,010	550,610	2,573,620
Average Weekly Circulation (2001)	1,494,024	419,337	1,913,361
Average Daily Circulation (2001)			984,781
Other DMA Total	Cable TV Households	Non-cable TV Households	Total TV Households
Estimated Station Totals*	753,980	137,540	891,520
Average Weekly Circulation (2001)	158,666	19,489	178,155
Average Daily Circulation (2001)			61,219

*Estimated station totals are sums of the Nielsen TV and Cable TV household estimates for each county in which the station registers viewing of more than 5% as per the Nielsen Survey Methods.

Pennsylvania—Philadelphia

WCAU-DT Ch. 67

Network Service: NBC.

Grantee: NBC Subsidiary (WCAU) LP, 10 Monument Rd., Bala Cynwyd, PA 19004.

Studio: 10 Monument Rd., Bala Cynwyd, PA 19004.

Phone: 610-668-5510. **Fax:** 610-668-7038.

E-mail: nbc10@nbc.com

Web Site: <http://www.nbc10.com>

Digital Facilities: Channel No. 67 (788-794 MHz). Power: 759-kw max. visual. Antenna: 1125-ft. above av. terrain, 1066-ft. above ground, 1349-ft. above sea level.

Latitude	40°	02'	31"
Longitude	75°	14'	12"

Transmitter: Domino Lane & Fowler St.

Note: Latitude and longitude coordinates shown are based on the North American Datum of 1927 (NAD 27) as currently required by the Mass Media Bureau of the FCC.

Ownership: National Broadcasting Co. (Group Owner).

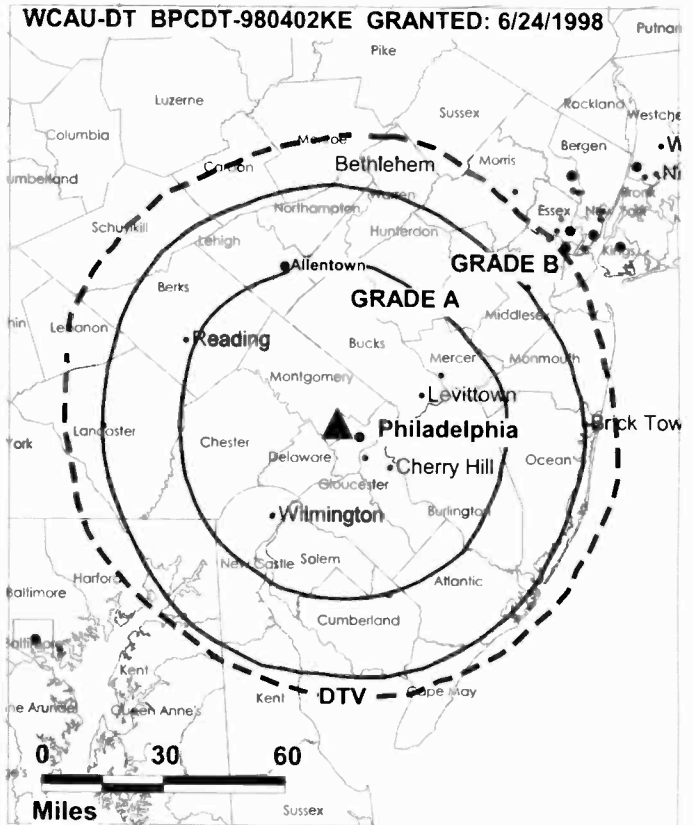
Began Digital Operation: December 4, 1998.

Represented (engineering): Denny & Associates PC.

Personnel:

Dennis Bianchi, President & General Manager.

Jim Barger, News & Engineering Operations Manager.



Tim O'Sullivan, Chief Engineer.

Rates: On request.

City of License: Philadelphia. **Station DMA:** Philadelphia. **Rank:** 4.

Pennsylvania—Philadelphia

WPHL-TV Ch. 17

Network Service: WBN.

Licensee: Tribune Television Co., 5001 Wynnefield Ave., Philadelphia, PA 19131.

Studio: 5001 Wynnefield Ave., Philadelphia, PA 19131.

Phone: 215-878-1700. **Fax:** 215-878-3737.

E-mail: wb17philly@aol.com

Web Site: <http://www.wb17.com>

Technical Facilities: Channel No. 17 (488-494 MHz). Authorized power: 2340-kw max. & 1290-kw horizontal visual, 350-kw max. aural. Antenna: 1050-ft. above av. terrain, 1092-ft. above ground, 1313-ft. above sea level.

Latitude 40° 02' 30"
Longitude 75° 14' 24"

Transmitter: E. Domino Lane.

Digital Facilities: Channel No. 54 (710-716 MHz). Power: 200-kw max. visual. Antenna: 1302-ft. above av. terrain, 1268-ft. above ground.

Latitude 40° 02' 56"
Longitude 75° 15' 02"

FCC Digital File Number: BPCDT-19991025ADR (pending).

Note: Latitude and longitude coordinates shown are based on the North American Datum of 1927 (NAD 27) as currently required by the Mass Media Bureau of the FCC.

Multichannel TV Sound: Stereo only.

Satellite Earth Stations: AFC, 3.7-meter Ku-band; Andrew, 4.5-meter C-band; Andrew, 7.3-meter Ku & C-band; Comtech, 5-meter Ku & C-band; Andrew, Standard Communications receivers.

Ownership: Tribune Broadcasting Co. (Group Owner).

Began Operation: July 17, 1960. Left air August 1, 1962. Resumed operation September 17, 1965. Sale to U.S. Communications (AVC Corp.) approved by FCC December 6, 1967. Sale to *Providence Journal* by AVC Corp. approved by FCC November 16, 1978 (Television Digest, Vol. 18:20). Sale to Taft Broadcasting Partners approved by FCC October 22, 1987 (Vol. 27:30). Transfer of control to present owner from Taft approved by FCC April 17, 1992 (Vol. 31:45; 32:24).

Represented (sales): TeleRep Inc.

Represented (legal): Sidley & Austin.

Personnel:

Leslie Glenn, Vice President & General Manager.

Patrick Loftus, General Sales Manager.

Stephen Ullman, National Sales Manager.

Karen Graham, Local Sales Manager.

Dan Reese, Promotion Director.



© 2002 Warren Communications News

Gunnar Rieger, Engineering Director.

Cathy Davis, Controller.

Highest 30 Sec. Rate: \$5000.

City of License: Philadelphia. **Station DMA:** Philadelphia. **Rank:** 4.

Circulation © 2001 Nielsen. Coverage based on Nielsen study.

Grand Total	Cable TV Households	Non-cable TV Households	Total TV Households
Estimated Station Totals*	2,876,180	665,370	3,541,550
Average Weekly Circulation (2001)	941,273	239,611	1,180,885
Average Daily Circulation (2001)			398,431
Station DMA Total	Cable TV Households	Non-cable TV Households	Total TV Households
Estimated Station Totals*	2,023,010	545,760	2,568,770
Average Weekly Circulation (2001)	789,278	228,039	1,017,317
Average Daily Circulation (2001)			358,762
Other DMA Total	Cable TV Households	Non-cable TV Households	Total TV Households
Estimated Station Totals*	853,170	119,610	972,780
Average Weekly Circulation (2001)	151,996	11,572	163,568
Average Daily Circulation (2001)			39,670

*Estimated station totals are sums of the Nielsen TV and Cable TV household estimates for each county in which the station registers; viewing of more than 5% as per the Nielsen Survey Methods.

Pennsylvania—Philadelphia

WPSG
Ch. 57

Network Service: UPN.

Licensee: Paramount Stations Group of Philadelphia Inc., 5202 River Rd., Bethesda, MD 20816.

Studio: 101 S. Independence Mall, E. Philadelphia, PA 19106.

Phone: 215-563-5757.

Web Site: <http://www.upn57.com>

Technical Facilities: Channel No. 57 (728-734 MHz). Authorized power: 3470-kw max. visual, 500-kw max. aural. Antenna: 1178-ft. above av. terrain, 1152-ft. above ground, 1394-ft. above sea level.

Latitude 40° 02' 21"
Longitude 75° 14' 13"

Transmitter: Umbria & Paoli Ave., Roxborough.

Digital Facilities: Channel No. 32 (578-584 MHz). Power: 107-kw max. visual. Antenna: 974-ft. above av. terrain, 940-ft. above ground.

Latitude 40° 02' 21"
Longitude 75° 14' 13"

FCC Digital File Number: BPCDT-19991025AEE. Granted: March 26, 2001.

Note: Latitude and longitude coordinates shown are based on the North American Datum of 1927 (NAD 27) as currently required by the Mass Media Bureau of the FCC.

Satellite Earth Stations: Microdyne, 7-meter; Prodelin, 4.5-meter.

Ownership: Viacom International Inc. (Group Owner).

Began Operation: June 15, 1981. Sale to Grant Broadcasting by Leon S. Gross, et al., approved by FCC April 24, 1985. Transfer to Combined Broadcasting Inc. approved by FCC June 8, 1988. Proposed sale to Fox Television Stations dismissed (**Television Digest** Vol. 33:34; 34:10). Sale to present owner approved by FCC August 24, 1995 (Vol. 34:43, 35:20).

Represented (sales): Millennium Sales & Marketing.

Represented (legal): Sutherland, Asbill & Brennan.

Personnel:

Kevin O'Kane, General Manager.

Philip Salas, General Sales Manager.

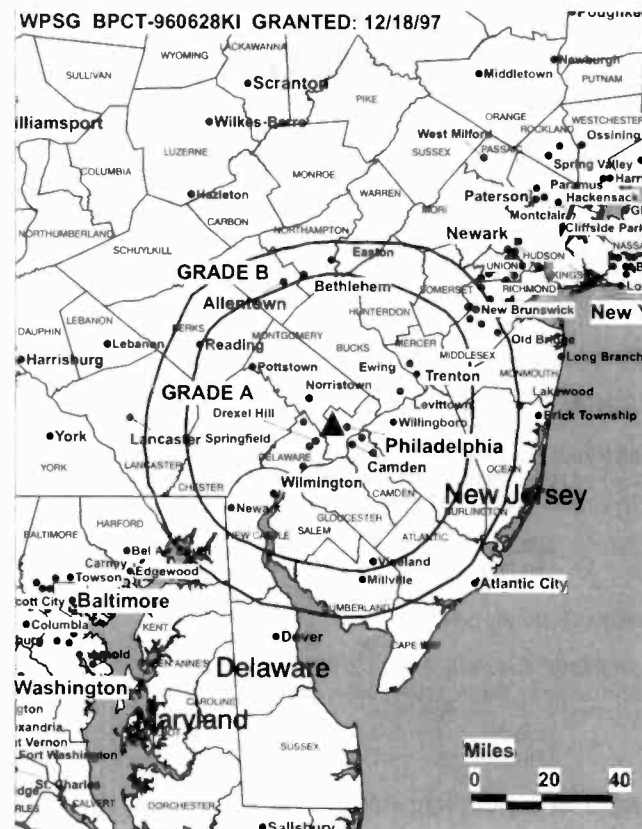
Patrick Furlong, National Sales Manager.

Jim Chase, Chief Engineer.

Mark Cooper, Program Manager.

Kathleen Gorman, Controller.

Jean Lupien, Research Manager.



© 2002 Warren Communications News

Rates: On request.

City of License: Philadelphia. **Station DMA:** Philadelphia. **Rank:** 4.

Circulation © 2001 Nielsen. Coverage based on Nielsen study.

Grand Total	Cable TV Households	Non-cable TV Households	Total TV Households
Estimated Station Totals*	2,813,780	591,560	3,405,340
Average Weekly Circulation (2001)	689,103	185,476	874,579
Average Daily Circulation (2001)			269,926
Station DMA Total	Cable TV Households	Non-cable TV Households	Total TV Households
Estimated Station Totals*	2,023,010	535,350	2,558,360
Average Weekly Circulation (2001)	619,294	181,749	801,042
Average Daily Circulation (2001)			255,075
Other DMA Total	Cable TV Households	Non-cable TV Households	Total TV Households
Estimated Station Totals*	790,770	56,210	846,980
Average Weekly Circulation (2001)	69,809	3,728	73,537
Average Daily Circulation (2001)			14,851

*Estimated station totals are sums of the Nielsen TV and Cable TV household estimates for each county in which the station registers viewing of more than 5% as per the Nielsen Survey Methods.

Pennsylvania—Philadelphia

WPVI-DT Ch. 64

Network Service: ABC.

Grantee: ABC Inc., 4100 City Line Ave., Philadelphia, PA 19131.

Studio: 4100 City Line Ave., Philadelphia, PA 19131.

Phone: 215-878-9700. **Fax:** 215-581-4515; 215-581-4530.

Digital Facilities: Channel No. 64 (770-776 MHz). Power: 500-kw max. visual. Antenna: 1280-ft. above av. terrain, 1253-ft. above ground, 1496-ft. above sea level.

Latitude	40°	02'	33"
Longitude	75°	14'	32"

Transmitter: E of Culp St.

Definition: Standard & high.

Note: Latitude and longitude coordinates shown are based on the North American Datum of 1927 (NAD 27) as currently required by the Mass Media Bureau of the FCC.

Ownership: Disney Enterprises Inc. (Group Owner).

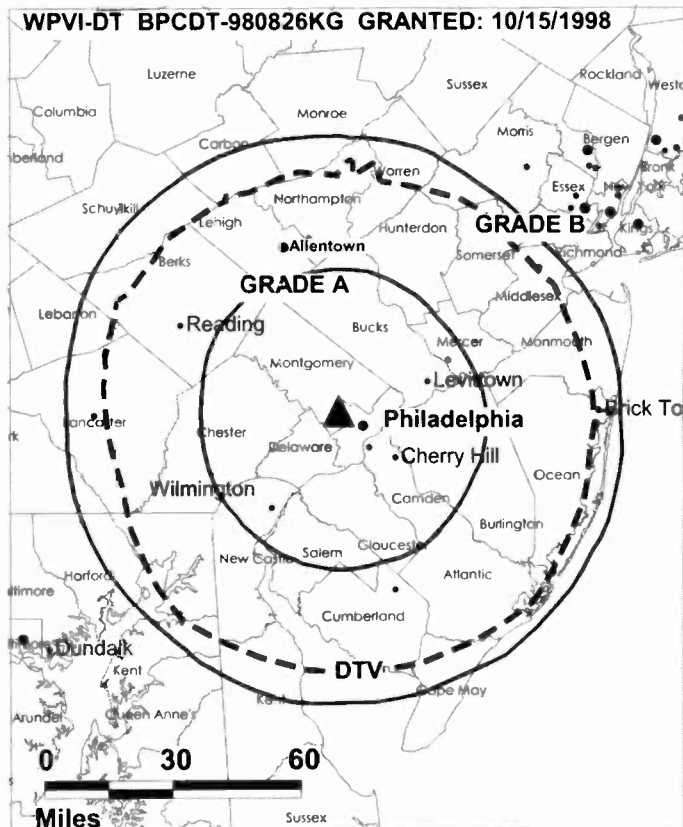
Began Digital Operation: November 1, 1998.

Personnel:

J. David Davis, President & General Manager.

James D. Gilbert, Engineering Director.

Rates: On request.



City of License: Philadelphia. **Station DMA:** Philadelphia. **Rank:** 4.

Pennsylvania—Philadelphia

WPVI-TV Ch. 6

Network Service: ABC.

Licensee: The Walt Disney Co., 500 S. Buena Vista St., Burbank, CA 91521.

Studio: 4100 City Line Ave., Philadelphia, PA 19131.

Phone: 215-878-9700. **Fax:** 215-581-4515; 215-581-4530.

E-mail: cyber6@wpvi.com

Web Site: <http://abclocal.go.com/wpvi>

Technical Facilities: Channel No. 6 (82-88 MHz). Authorized power: 74.1-kw visual, 7.41-kw aural. Antenna: 1090-ft. above av. terrain, 1116-ft. above ground, 1368-ft. above sea level.

Latitude 40° 02' 38.50"
Longitude 75° 14' 25.50"

Transmitter: Culp St.

Began Digital Operation: November 11, 1998.

Note: Latitude and longitude coordinates shown are based on the North American Datum of 1927 (NAD 27) as currently required by the Mass Media Bureau of the FCC.

Multichannel TV Sound: Stereo only.

Satellite Earth Stations: Transmit/receive Andrew, 5.6-meter Ku-band; Andrew, 7.1-meter C-band; Scientific-Atlanta, 7-meter C-band; Andrew, Scientific-Atlanta receivers.

News Services: ABC NewsOne, AP, CNN Newsource, UPI.

Ownership: Disney Enterprises Inc. (Group Owner).

Began Operation: September 13, 1947. Sale to Capital Cities/ABC Inc. by Triangle Publications approved by FCC February 24, 1971 (*Television Digest*, Vol. 10:8, 9; 11:9). Sale to present owner by Capital Cities/ABC Inc. approved by FCC February 8, 1996.

Represented (sales): ABC-TV Network Sales.

Represented (legal): Wilmer, Cutler & Pickering.

Personnel:

J. David Davis, President & General Manager.

Bernard Prazenica, Sales Director.

James Aronow, Sales Manager.

Tim Gianettino, Sales Manager.

Charles D. Dunn, Sales Manager.

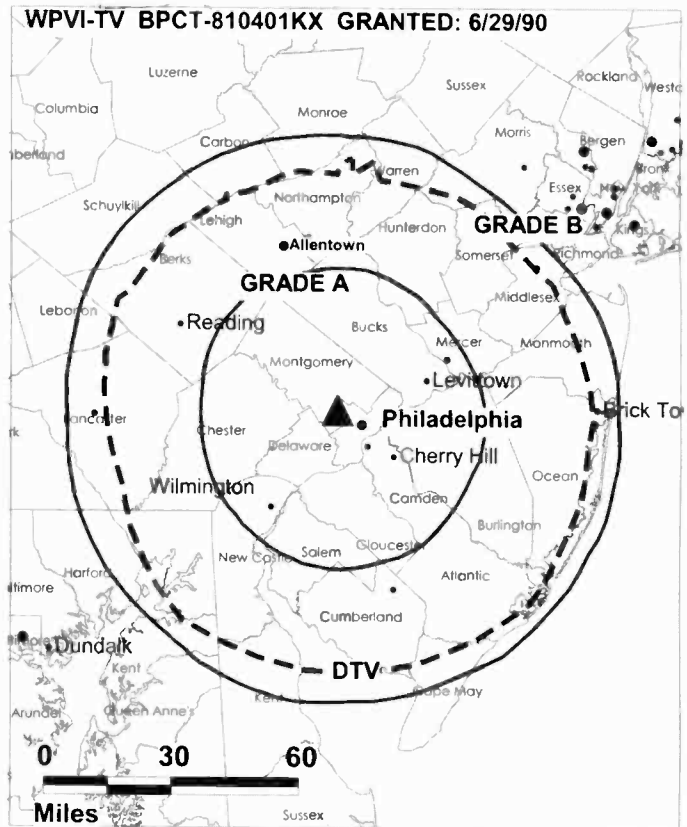
Carla Carpenter, News Director.

Cindy Torres, Business Manager.

Terry Belford, Production Manager.

Rebecca Campbell, Programming & Operations Director.

James Gilbert, Engineering Director.



© 2002 Warren Communications News

Linda Munich, Public Affairs Director.

Caroline Welch, Creative Services Director.

Rates: On request.

City of License: Philadelphia. **Station DMA:** Philadelphia. **Rank:** 4.

Circulation © 2001 Nielsen. Coverage based on Nielsen study.

Grand Total	Cable TV Households	Non-cable TV Households	Total TV Households
Estimated Station Totals*	2,619,570	651,950	3,271,520
Average Weekly Circulation (2001)	1,802,237	450,265	2,252,502
Average Daily Circulation (2001)			1,369,881
Station DMA Total	Cable TV Households	Non-cable TV Households	Total TV Households
Estimated Station Totals*	2,023,010	550,610	2,573,620
Average Weekly Circulation (2001)	1,646,494	425,079	2,071,574
Average Daily Circulation (2001)			1,290,331
Other DMA Total	Cable TV Households	Non-cable TV Households	Total TV Households
Estimated Station Totals*	596,560	101,340	697,900
Average Weekly Circulation (2001)	155,743	25,185	180,928
Average Daily Circulation (2001)			79,550

*Estimated station totals are sums of the Nielsen TV and Cable TV household estimates for each county in which the station registers viewing of more than 5% as per the Nielsen Survey Methods.

Pennsylvania—Philadelphia

WTXF-DT Ch. 42

Network Service: FOX.

Grantee: Fox Television Stations of Philadelphia Inc., 5151 Wisconsin Ave. NW, Washington, DC 20016.

Studio: 330 Market St., Philadelphia, PA 19106.

Phone: 215-925-2929. **Fax:** 215-925-2420.

Web Site: <http://www.foxphiladelphia.com>

Digital Facilities: Channel No. 42 (638-644 MHz). Power: 317.4-kw max. visual. Antenna: 528-ft. above av. terrain, 354-ft. above ground, 758-ft. above sea level.

Latitude	40°	03'	33"
Longitude	75°	14'	21"

Transmitter: 8200 Ridge Ave.

Note: Latitude and longitude coordinates shown are based on the North American Datum of 1927 (NAD 27) as currently required by the Mass Media Bureau of the FCC.

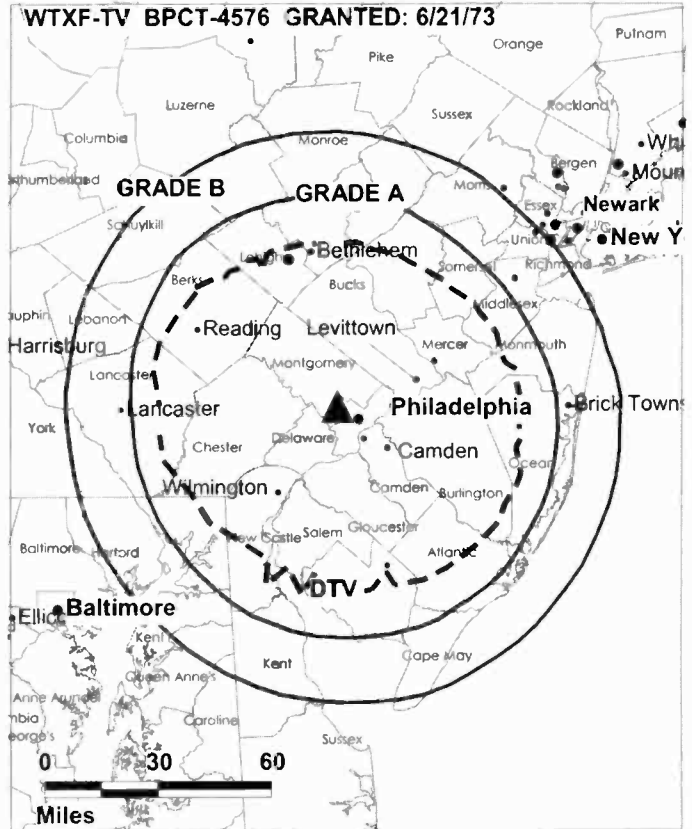
Ownership: Fox Television Stations Inc. (Group Owner).

Began Digital Operation: October 27, 1998.

Personnel:

Roger LaMay, Vice President & General Manager.

Rates: On request.



City of License: Philadelphia. Station DMA: Philadelphia. Rank: 4.

Pennsylvania—Philadelphia

WTXF-TV Ch. 29

Network Service: FOX.

Licensee: Fox Television Stations of Philadelphia Inc., 5151 Wisconsin Ave. NW, Washington, DC 20016.

Studio: 330 Market St., Philadelphia, PA 19106.

Phone: 215-925-2929. **Fax:** 215-925-2420.

Web Site: <http://www.foxphiladelphia.com>

Technical Facilities: Channel No. 29 (560-566 MHz). Authorized power: 5000-kw max. & 3470-kw horizontal visual, 500-kw max. & 347-kw horizontal aural. Antenna: 1140-ft. above av. terrain, 1190-ft. above ground, 1415-ft. above sea level.

Latitude 40° 02' 25.22"
Longitude 75° 14' 18.77"

Transmitter: 340 Domino Lane.

Began Digital Operation: October 27, 1998.

Note: Latitude and longitude coordinates shown are based on the North American Datum of 1927 (NAD 27) as currently required by the Mass Media Bureau of the FCC.

Satellite Earth Stations: Microdyne, 3.6-meter C-band; Vertex, 3-meter C-band; Vertex, 8.8-meter C-band; Winegard, 3-meter Ku & C-band; Chapparal, Harris, Kenwood receivers.

News Services: AP, CNN Newsource.

Ownership: Fox Television Stations Inc. (Group Owner).

Began Operation: May 16, 1965. Sale to Taft Broadcasting approved by FCC May 7, 1969 (*Television Digest*, Vol. 9:21). Sale to TVX Broadcast Group by Taft approved by FCC February 20, 1987 (Vol. 27:9, 14, 15). Sale to Paramount Communications Inc. by TVX Broadcast Group approved by FCC April 22, 1990. Sale to present owner by Viacom International approved by FCC August 14, 1995 (Vol. 34:36, 43, 48, 49, 50; 35:20).

Represented (sales): Fox Television Sales.

Represented (legal): Hogan & Hartson LLP.

Personnel:

Roger LaMay, Vice President & General Manager.

Chris Wolf, Vice President, Programming & Creative Services.

Diane Krach, Vice President, Engineering.

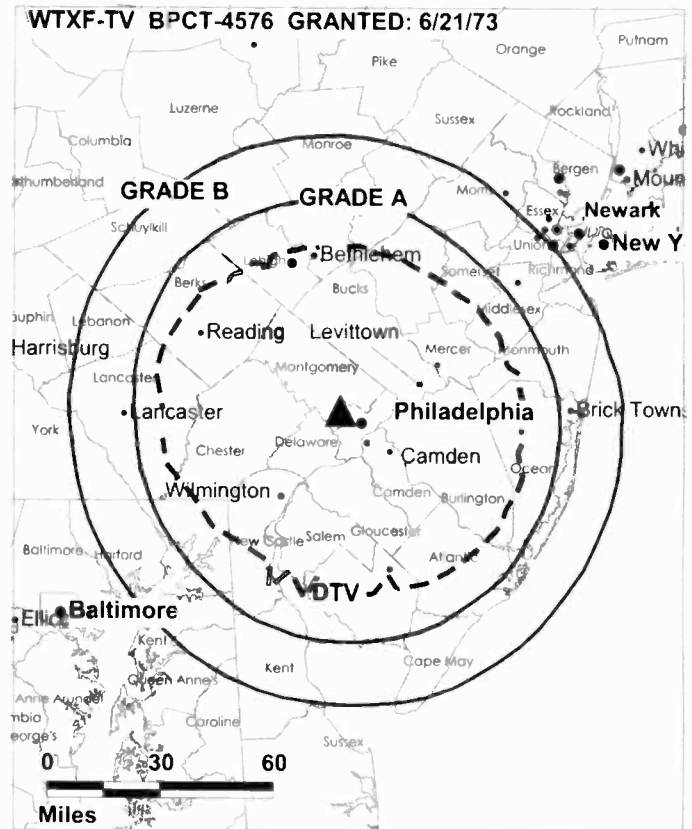
Scott Mayes, Vice President, Sales.

Drew Camerota, Sales Manager.

Robin Davidson, Local Sales Manager.

Karen Gilligan, National Sales Manager.

Mike Daly, Marketing & Promotion Director.



Rates: On request.

City of License: Philadelphia. **Station DMA:** Philadelphia. **Rank:** 4.

Circulation © 2001 Nielsen. Coverage based on Nielsen study.

Grand Total	Cable TV Households	Non-cable TV Households	Total TV Households
Estimated Station Totals*	2,817,360	783,360	3,600,720
Average Weekly Circulation (2001)	1,349,529	340,798	1,690,327
Average Daily Circulation (2001)			686,813
Station DMA Total	Cable TV Households	Non-cable TV Households	Total TV Households
Estimated Station Totals*	2,023,010	550,610	2,573,620
Average Weekly Circulation (2001)	1,188,826	317,305	1,506,131
Average Daily Circulation (2001)			634,670
Other DMA Total	Cable TV Households	Non-cable TV Households	Total TV Households
Estimated Station Totals*	794,350	232,750	1,027,100
Average Weekly Circulation (2001)	160,703	23,493	184,196
Average Daily Circulation (2001)			52,142

*Estimated station totals are sums of the Nielsen TV and Cable TV household estimates for each county in which the station registers viewing of more than 5% as per the Nielsen Survey Methods.

Pennsylvania—Philadelphia-Burlington, New Jersey

WGTW
Ch. 48

Network Service: Independent.

Licensee: Brunson Communications Inc., 3 N. Central Ave., Baltimore, MD 21202.

Studio: 3900 Main St., Philadelphia, PA 19127.

Phone: 215-930-0482. **Fax:** 215-930-0496.

Web Site: <http://www.wgtwtv.com>

Technical Facilities: Channel No. 48 (674-680 MHz). Authorized power: 2340-kw max. visual, 234-kw max. aural. Antenna: 1100-ft. above av. terrain, 1079-ft. above ground, 1332-ft. above sea level.

Latitude 40° 02' 35.50"
Longitude 75° 14' 32.50"

Transmitter: Umbria St. near Domino Lane, Roxborough.

Digital Facilities: Channel No. 27 (548-554 MHz). Power: 225-kw max. visual. Antenna: 1099-ft. above av. terrain, 1079-ft. above ground.

Latitude 40° 02' 36.00"
Longitude 75° 14' 33.00"

Transmitter: Wigard Ave., Philadelphia.

FCC Digital File Number: BMPCDT-20000501AFH. Granted: February 5, 2001.

Note: Latitude and longitude coordinates shown are based on the North American Datum of 1927 (NAD 27) as currently required by the Mass Media Bureau of the FCC.

Ownership: Brunson Communications Inc.

Began Operation: August 13, 1992.

Represented (legal): Wood, Maines & Brown Chartered.

Personnel:

Dorothy E. Branson, General Manager.

Bruce Franzen, General Sales Manager.

John Duffin, National Sales Manager.

Frank Voight, Program Director.

Jason Niell, Chief Engineer.

Allen Box, Production Manager.

Michelle Williams, Business Manager.

Dan Lavelle, Program Continuity.



© 2002 Warren Communications News

Renee LaPointe, Promotions.

Rates: On request.

City of License: Burlington, NJ. **Station DMA:** Philadelphia. **Rank:** 4.

Circulation © 2001 Nielsen. Coverage based on Nielsen study.

Grand Total	Cable TV Households	Non-cable TV Households	Total TV Households
Estimated Station Totals*	1,778,250	500,720	2,278,970
Average Weekly Circulation (2001)	168,376	94,183	262,559
Average Daily Circulation (2001)			82,848
Station DMA Total	Cable TV Households	Non-cable TV Households	Total TV Households
Estimated Station Totals*	1,778,250	500,720	2,278,970
Average Weekly Circulation (2001)	168,376	94,183	262,559
Average Daily Circulation (2001)			82,848

*Estimated station totals are sums of the Nielsen TV and Cable TV household estimates for each county in which the station registers viewing of more than 5% as per the Nielsen Survey Methods.

Pennsylvania—Pittsburgh

KDKA-DT Ch. 25

Network Service: CBS.

Licensee: CBS Broadcasting Inc., 600 New Hampshire Ave. NW, Suite 1200, Washington, DC 20037.

Studio: One Gateway Center, Pittsburgh, PA 15222.

Phone: 412-575-2200.

Digital Facilities: Channel No. 25 (536-542 MHz). Power: 727-kw max. visual. Antenna: 1020-ft. above av. terrain, 656-ft. above ground, 2021-ft. above sea level.

Latitude	40°	29'	38"
Longitude	80°	01'	09"

Transmitter: 4101 Grizella St.

Definition: High.

Note: Latitude and longitude coordinates shown are based on the North American Datum of 1927 (NAD 27) as currently required by the Mass Media Bureau of the FCC.

Ownership: Viacom International Inc. (Group Owner).

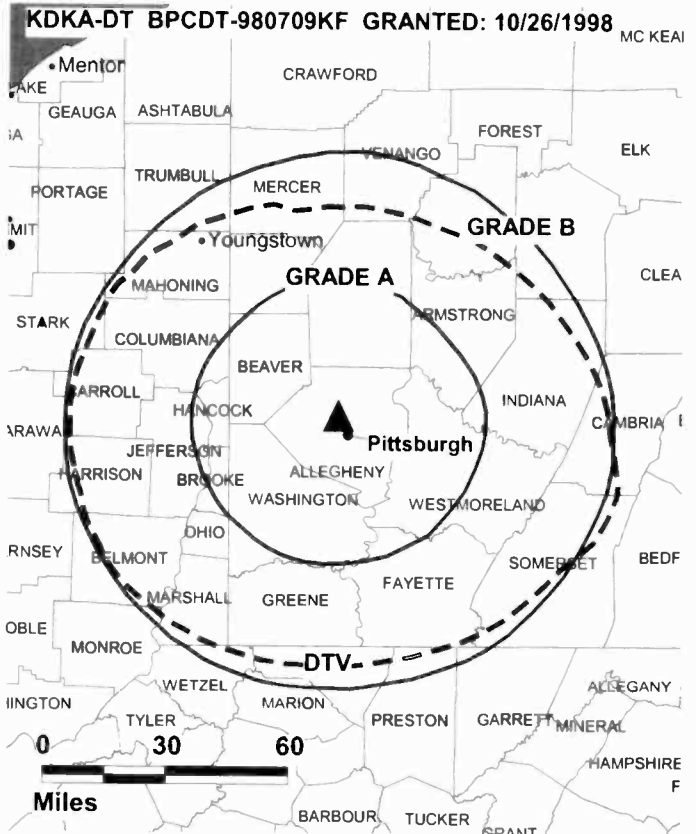
Began Digital Operation: March 29, 2000.

Represented (legal): Leventhal, Senter & Lerman PLLC.

Personnel:

Gary Cozen, Vice President & General Manager.

Jerry Kalke, Broadcast & Engineering Director.



Rates: On request.

City of License: Pittsburgh. **Station DMA:** Pittsburgh. **Rank:** 21.

Pennsylvania—Pittsburgh

KDKA-TV Ch. 2

Network Service: CBS.

Licensee: CBS Broadcasting Inc., 600 New Hampshire Ave. NW, Suite 1200, Washington, DC 20037.

Studio: One Gateway Center, Pittsburgh, PA 15222-1465.

Phones: 412-575-2200; 412-575-2276. **Fax:** 412-575-3207.

Web Site: <http://www.kdka.com/>

Technical Facilities: Channel No. 2 (54-60 MHz). Authorized power: 100-kw visual, 10-kw aural. Antenna: 968-ft. above av. terrain, 604-ft. above ground, 1969-ft. above sea level.

Latitude 40° 29' 38.22"
Longitude 80° 01' 09.40"

Transmitter: 4101 Grizella St.

Began Digital Operation: March 29, 2000.

Note: Latitude and longitude coordinates shown are based on the North American Datum of 1927 (NAD 27) as currently required by the Mass Media Bureau of the FCC.

Multichannel TV Sound: Stereo and separate audio program.

Satellite Earth Station: Vertex, 4.6-meter Ku-band; Scientific-Atlanta receivers.

SNG Mobile Dish: 1.5-meter Ku-band.

News Services: AP, CBS Newspath, CNN Newsource.

Ownership: Viacom International Inc. (Group Owner).

Began Operation: January 11, 1949. Originally operated as WDTV. Sale to Westinghouse by DuMont Laboratories approved by FCC January 5, 1955 (*Television Digest*, Vol. 10:49; 11:2). Sale to present owner by CBS Inc. approved by FCC May 3, 2000.

Represented (sales): CBS/Group W TV Sales.

Represented (legal): Leventhal, Senter & Lerman PLLC.

Personnel:

Gary Cozen, Vice President & General Manager.

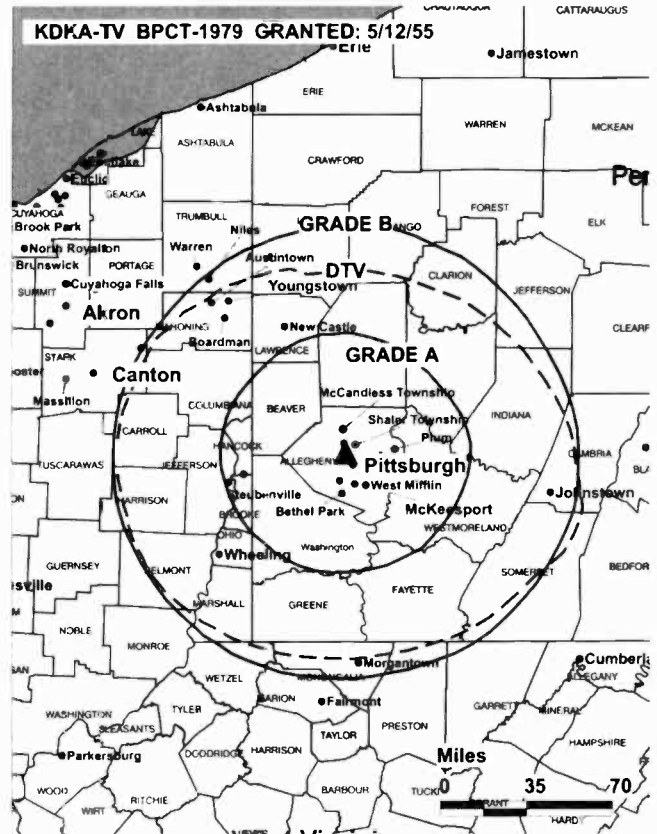
Jerry Kalke, Broadcast & Engineering Director.

Bruce Kaplan, General Sales Manager.

Mark Etzi, Engineering Manager.

Al Blinke, News Director.

Rates: On request.



© 2002 Warren Communications News

City of License: Pittsburgh. **Station DMA:** Pittsburgh. **Rank:** 21.

Circulation © 2001 Nielsen. Coverage based on Nielsen study.

Grand Total	Cable TV Households	Non-cable TV Households	Total TV Households
Estimated Station Totals*	1,347,450	302,540	1,649,990
Average Weekly Circulation (2001)	853,912	166,741	1,020,653
Average Daily Circulation (2001)			568,539
Station DMA Total	Cable TV Households	Non-cable TV Households	Total TV Households
Estimated Station Totals*	908,320	220,490	1,128,810
Average Weekly Circulation (2001)	735,684	151,381	887,065
Average Daily Circulation (2001)			517,677
Other DMA Total	Cable TV Households	Non-cable TV Households	Total TV Households
Estimated Station Totals*	439,130	82,050	521,180
Average Weekly Circulation (2001)	118,227	15,360	133,587
Average Daily Circulation (2001)			50,862

*Estimated station totals are sums of the Nielsen TV and Cable TV household estimates for each county in which the station registers viewing of more than 5% as per the Nielsen Survey Methods.

Pennsylvania—Pittsburgh

WCWB Ch. 22

Network Service: WBN.

Licensee: WPTT Inc., 3474 William Penn Hwy., 2nd Floor, Pittsburgh, PA 15235.

Studio: 3474 William Penn Hwy., 2nd Fl., Pittsburgh, PA 15235.

Phone: 412-829-9788. **Fax:** 412-829-0313.

Technical Facilities: Channel No. 22 (518-524 MHz). Authorized power: 3800-kw max. & 1950-kw horizontal visual, 500-kw max. & 195-kw horizontal aural. Antenna: 919-ft. above av. terrain, 797-ft. above ground, 2018-ft. above sea level.

Latitude 40° 26' 22.50"
Longitude 79° 43' 10.50"

Transmitter: Hawkeye Dr. Extended.

FCC Proposed Digital Channel Number: Ch. 42.

Note: Latitude and longitude coordinates shown are based on the North American Datum of 1927 (NAD 27) as currently required by the Mass Media Bureau of the FCC.

Satellite Earth Stations: AFC, 3.7-meter C-band; AFC, 3.7-meter Ku-band; AFC, 5-meter C-band; M/A-Com, Microdyne receivers.

LMA: Local marketing agreement with WPGH-TV (F), Pittsburgh.

Ownership: Glencairn Ltd. Broadcast Properties (Group Owner).

Began Operation: September 29, 1978. Sale to present owner by Commercial Radio Institute approved by FCC June 21, 1991. Sale to Sinclair Broadcast Group Inc. pending (Television Digest, Vol. 41:38).

Represented (sales): Seitel Inc.

Represented (engineering): Carl T. Jones Corp.

Personnel:

Edwin L. Edwards, President & General Manager.

Michael Wolff, Station Manager.

Willette Edwards, Secretary.

Highest 30 Sec. Rate: \$1200.

City of License: Pittsburgh. **Station DMA:** Pittsburgh. **Rank:** 21.



© 2002 Warren Communications News

Circulation © 2001 Nielsen. Coverage based on Nielsen study.

Grand Total	Cable	Non-cable	Total
	TV Households	TV Households	TV Households
Estimated Station Totals*	1,028,600	242,040	1,270,640
Average Weekly Circulation (2001)	340,026	50,910	390,936
Average Daily Circulation (2001)			127,447
Station DMA Total	Cable	Non-cable	Total
	TV Households	TV Households	TV Households
Estimated Station Totals*	891,710	195,170	1,086,880
Average Weekly Circulation (2001)	319,565	47,704	367,269
Average Daily Circulation (2001)			119,703
Other DMA Total	Cable	Non-cable	Total
	TV Households	TV Households	TV Households
Estimated Station Totals*	136,890	46,870	183,760
Average Weekly Circulation (2001)	20,461	3,206	23,667
Average Daily Circulation (2001)			7,744

* Estimated station totals are sums of the Nielsen TV and Cable TV household estimates for each county in which the station registers viewing of more than 5% as per the Nielsen Survey Methods.

Pennsylvania—Greensburg-Pittsburgh

WPCB-TV Ch. 40

(Operates satellite WKBS-TV, Altoona, PA)

Network Service: Independent.

Licensee: Cornerstone Television Inc., Rte. 48, One Signal Hill Dr., Wall, PA 15148-1499.

Studio: Rte. 48, One Signal Hill Dr., Wall, PA 15148-1499.

Phone: 412-824-3930. Fax: 412-824-5442.

E-mail: drichert@ctvn.org

Web Site: <http://www.ctvn.org>

Technical Facilities: Channel No. 40 (626-632 MHz). Authorized power: 4900-kw max. visual. Antenna: 981-ft. above av. terrain, 820-ft. above ground, 2018-ft. above sea level.

Latitude 40° 23' 34"
Longitude 79° 46' 54"

Holds CP for change to 932-ft. above av. terrain, 773-ft. above ground, 1970-ft. above sea level; lat. 40° 23' 34", long. 79° 46' 57". BPCT-19991004ABW.

Digital Facilities: Channel No. 50 (686-692 MHz). Power: 425-kw max. visual. Antenna: 984-ft. above av. terrain, 825-ft. above ground.

Latitude 40° 23' 34"
Longitude 79° 46' 54"

FCC Digital File Number: BPCDT-19991026ABB (pending).

Note: Latitude and longitude coordinates shown are based on the North American Datum of 1927 (NAD 27) as currently required by the Mass Media Bureau of the FCC.

Ownership: Cornerstone Television Inc. (Group Owner).

Began Operation: April 15, 1979. Swap of station for Metropolitan Pittsburgh Public Broadcasting's WQEX-TV and subsequent sale to Paxson Communications cancelled by Cornerstone (*Television Digest*, Vol. 37:18; 40:4, 5).

Represented (legal): Shaw Pittman.

Personnel:

Oleen Eagle, President.

David Skeba, Vice President & Programming Director.

Blake Richert, Vice President & Engineering Director.

Mark Dreistadt, Vice President, Administration & Finance.

Rates: On request.

City of License: Greensburg. Station DMA: Pittsburgh. Rank: 21.

WPCB-TV BMPCT-7716 GRANTED: 7/31/78



© 2002 Warren Communications News

Circulation © 2001 Nielsen. Coverage based on Nielsen study.

Grand Total	Cable TV Households	Non-cable TV Households	Total TV Households
Estimated Station Totals*	350,640	151,290	501,930
Average Weekly Circulation (2001)	22,135	10,032	32,167
Average Daily Circulation (2001)			8,101
Station DMA Total	Cable TV Households	Non-cable TV Households	Total TV Households
Estimated Station Totals*	285,690	150,540	436,230
Average Weekly Circulation (2001)	18,258	9,926	28,184
Average Daily Circulation (2001)			7,044
Other DMA Total	Cable TV Households	Non-cable TV Households	Total TV Households
Estimated Station Totals*	64,950	750	65,700
Average Weekly Circulation (2001)	3,877	107	3,984
Average Daily Circulation (2001)			1,057

*Estimated station totals are sums of the Nielsen TV and Cable TV household estimates for each county in which the station registers viewing of more than 5% as per the Nielsen Survey Methods.

Pennsylvania—Pittsburgh

WPGH-TV

Ch. 53

Network Service: FOX.

Licensee: WPGH Licensee LLC, 10706 Beaver Dam Rd., Cockeysville, MD 21030.

Studio: 750 Ivory Ave., Pittsburgh, PA 15214-1606.

Phone: 412-931-5300. Fax: 412-931-8029.

Technical Facilities: Channel No. 53 (704-710 MHz). Authorized power: 2340-kw max. & 1280-kw horizontal visual, 234-kw max. & 64-kw horizontal aural. Antenna: 1010-ft. above av. terrain, 736-ft. above ground, 2049-ft. above sea level.

Latitude 40° 29' 43"
Longitude 80° 00' 18"

Holds CP for change to 5000-kw max. visual, 1024-ft. above av. terrain, 702-ft. above ground, 2021-ft. above sea level; lat. 40° 29' 43", long. 80° 00' 17". BPCT-950629KP.

Transmitter: 750 Ivory Ave.

Digital Facilities: Channel No. 43 (644-650 MHz). Power: 1000-kw max. visual. Antenna: 1024-ft. above av. terrain, 705-ft. above ground, 2021-ft. above sea level.

Latitude 40° 29' 43"
Longitude 80° 00' 18"

Transmitter: 750 Ivory Ave.

FCC Digital File Number: BPCDT-980803KS (pending).

Note: Latitude and longitude coordinates shown are based on the North American Datum of 1927 (NAD 27) as currently required by the Mass Media Bureau of the FCC.

Satellite Earth Stations: AFC, 3.4-meter C-band; AFC, 3.7-meter C-band; AFC, 5-meter Ku-band; Comtech, 7.3-meter C-band; EASI, 4.8-meter C-band; DX Communications, Harris, Standard Agile Omni receivers.

LMA: Local marketing agreement with WCWB (W), Pittsburgh.

Ownership: Sinclair Broadcast Group Inc. (Group Owner).

Began Operation: July 14, 1953. Started as WKJF-TV, left air July 2, 1954. Resumed operation under new ownership February 1, 1969; left air August 16, 1971. Transfer to Henry Posner Jr. from Receiver in Bankruptcy approved by FCC December 12, 1973. Returned to air January 14, 1974. Sale to Meredith Corp. by Henry Posner Jr. approved by FCC September 8, 1978 (*Television Digest*, Vol. 18:17, 38). Sale to Lorimar-Telepictures by Meredith approved by FCC November 12, 1986 (Vol. 26:29, 46, 52; 27:2). Sale to Renaissance Communications by Lorimar approved by FCC November 23, 1988 (Vol. 29:3). Sale to present owner by Renaissance approved by FCC June 21, 1991.

Represented (sales): Millennium Sales & Marketing.

Represented (legal): Shaw Pittman.

Personnel:

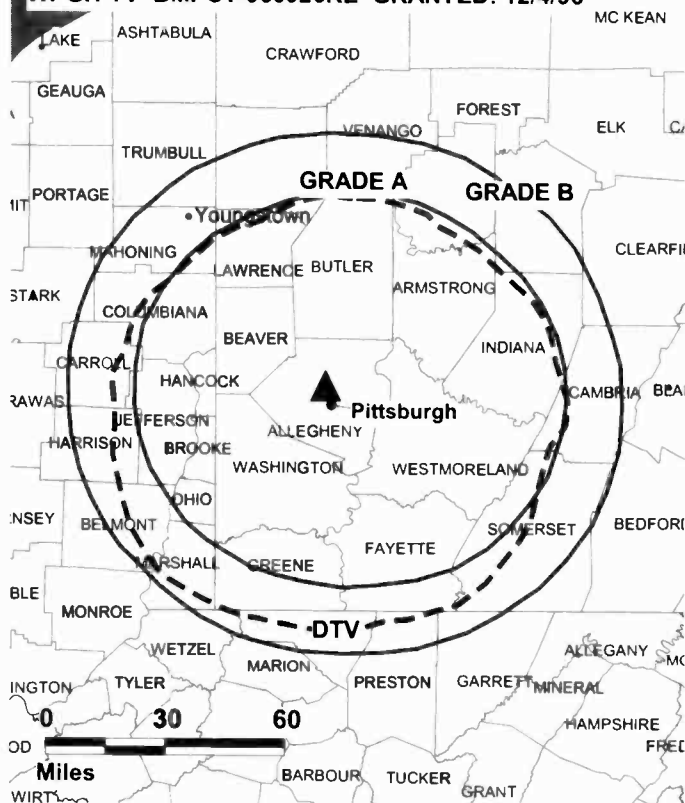
Dick Singer, Regional Manager.

Alan Frank, Sales Director.

Amy Helton, Program Coordinator.

John Poister, News Director.

WPGH-TV BMPCT-960926KE GRANTED: 12/4/96



© 2002 Warren Communications News

Kerry Check, Engineering Director.

Wendy Shust, Business Manager.

Rates: On request.

City of License: Pittsburgh. Station DMA: Pittsburgh. Rank: 21.

Circulation © 2001 Nielsen. Coverage based on Nielsen study.

Grand Total	Cable TV Households	Non-cable TV Households	Total TV Households
Estimated Station Totals*	1,111,550	264,650	1,376,200
Average Weekly Circulation (2001)	534,228	88,807	623,035
Average Daily Circulation (2001)			215,674
Station DMA Total	Cable TV Households	Non-cable TV Households	Total TV Households
Estimated Station Totals*	908,320	216,950	1,125,270
Average Weekly Circulation (2001)	469,706	81,750	551,456
Average Daily Circulation (2001)			193,652
Other DMA Total	Cable TV Households	Non-cable TV Households	Total TV Households
Estimated Station Totals*	203,230	47,700	250,930
Average Weekly Circulation (2001)	64,522	7,056	71,579
Average Daily Circulation (2001)			22,022

*Estimated station totals are sums of the Nielsen TV and Cable TV household estimates for each county in which the station registers viewing of more than 5% as per the Nielsen Survey Methods.

Pennsylvania—Pittsburgh

WPXI
Ch. 11

Network Service: NBC.

Licensee: WPXI-TV Holdings Inc., Box 1100, Pittsburgh, PA 15230.

Studio: 11 Television Hill, Pittsburgh, PA 15214.

Mailing Address: Box 1100, Pittsburgh, PA 15230.

Phone: 412-237-1100. **Fax:** 412-323-8097.

Web Site: <http://www.realpittsburgh.com>

Technical Facilities: Channel No. 11 (198-204 MHz). Authorized power: 316-kw visual, 31.6-kw aural. Antenna: 1001-ft. above av. terrain, 817-ft. above ground, 2018-ft. above sea level.

Latitude 40° 27' 48"
Longitude 80° 00' 16"

Transmitter: 11 Television Hill.

Digital Facilities: Channel No. 48 (674-680 MHz). Power: 501-kw max. visual. Antenna: 948-ft. above av. terrain, 764-ft. above ground, 1965-ft. above sea level.

Latitude 40° 27' 48"
Longitude 80° 00' 16"

Transmitter: 330-ft. SE of Rising Main Ave. & Lanark St. intersection.

FCC Digital File Number: BPCDT-980729KG. Granted: October 16, 1998.

Note: Latitude and longitude coordinates shown are based on the North American Datum of 1927 (NAD 27) as currently required by the Mass Media Bureau of the FCC.

Multichannel TV Sound: Stereo and separate audio program.

Satellite Earth Stations: Transmit/receive Harris, 6-meter; Harris, 3-meter; Microdyne, 3-meter; Satcom Technologies, 2.8-meter; Scientific-Atlanta, 7-meter; Cyclesat, DX Antenna, Harris, M/A-Com, Scientific-Atlanta receivers.

SNG Mobile Dish: Satcom Technologies, 2.8-meter.

News Services: AP, CNN Newsource, Mediawire, National Weather Wire, NBC News Channel, Nexus, UPI.

Ownership: Cox Enterprises Inc. (Group Owner).

Began Operation: September 1, 1957. Sale to present owner by co-owners *Pittsburgh Post-Gazette & Sun Telegraph* and H. Kenneth Brennen & family approved by FCC November 20, 1964 (*Television Digest*, Vol. 4:36, 47).

Represented (sales): TeleRep Inc.

Represented (legal): Dow, Lohnes & Albertson PLLC.

Personnel:

John Howell, Vice President & General Manager.

Ellen Bramson, General Sales Manager.

Phil Johnson, Local Sales Manager.

Gary Bogart, National Sales Manager.

Jennifer Rigby, News Director.

Glenn Romsos, Engineering Director.



© 2002 Warren Communications News

Karen Lah, Promotion Director.

Bud Moore, Controller.

Vicki Roberts, Production Manager.

Maureen O'Connor, Affiliate Relations Manager.

Rates: On request.

City of License: Pittsburgh. **Station DMA:** Pittsburgh. **Rank:** 21.

Circulation © 2001 Nielsen. Coverage based on Nielsen study.

Grand Total	Cable TV Households	Non-cable TV Households	Total TV Households
Estimated Station Totals*	1,224,040	316,750	1,540,790
Average Weekly Circulation (2001)	786,734	161,266	948,000
Average Daily Circulation (2001)			516,627
Station DMA Total	Cable TV Households	Non-cable TV Households	Total TV Households
Estimated Station Totals*	908,320	220,490	1,128,810
Average Weekly Circulation (2001)	725,639	147,447	873,086
Average Daily Circulation (2001)			487,106
Other DMA Total	Cable TV Households	Non-cable TV Households	Total TV Households
Estimated Station Totals*	315,720	96,260	411,980
Average Weekly Circulation (2001)	61,095	13,819	74,914
Average Daily Circulation (2001)			29,521

*Estimated station totals are sums of the Nielsen TV and Cable TV household estimates for each county in which the station registers viewing of more than 5% as per the Nielsen Survey Methods.

Pennsylvania—Pittsburgh

WTAE-DT Ch. 51

Network Service: ABC.

Licensee: WTAE Hearst-Argyle Television Inc., 400 Ardmore Blvd., Pittsburgh, PA 15221.

Studio: 400 Ardmore Blvd., Pittsburgh, PA 15221.

Phone: 412-242-4300. **Fax:** 412-244-4628.

Web Site: <http://www.thepittsburghchannel.com>

Digital Facilities: Channel No. 51 (692-698 MHz). Power: 145-kw max. visual. Antenna: 820-ft. above av. terrain, 869-ft. above ground, 1854-ft. above sea level.

Latitude	40°	16'	49"
Longitude	79°	48'	11"

Transmitter: Henderson Rd., 0.31-mi. NW of Buena Vista.

Note: Latitude and longitude coordinates shown are based on the North American Datum of 1927 (NAD 27) as currently required by the Mass Media Bureau of the FCC.

Ownership: Hearst-Argyle Television Inc. (Group Owner).

Began Digital Operation: February 1, 1999.

Represented (sales): Eagle Television Sales.

Represented (engineering): Denny & Associates PC.

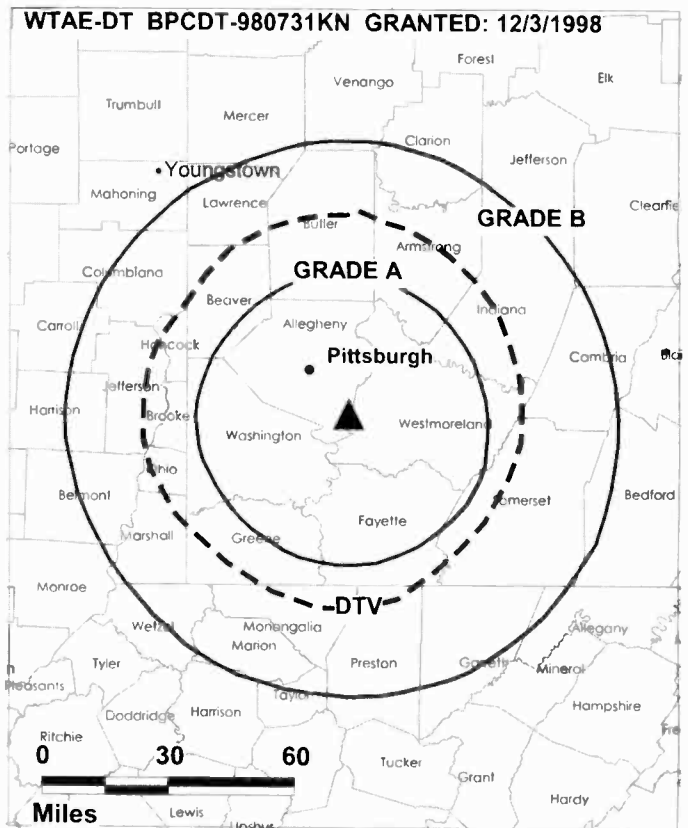
Personnel:

James R. Hefner III, President & General Manager.

Kathy Wallace, General Sales Manager.

Bob Scutari, National Sales Manager.

Dave Kasperek, Engineering Director.



© 2002 Warren Communications News

Sherry Carpenter, Promotion Director.

Gloria Spence, Business Manager.

Leslie Wodjowski, Marketing Director.

Rates: On request.

City of License: Pittsburgh. **Station DMA:** Pittsburgh. **Rank:** 21.

Pennsylvania—Pittsburgh

WTAE-TV Ch. 4

Network Service: ABC.

Licensee: WTAE Hearst-Argyle Television Inc., 400 Ardmore Blvd., Pittsburgh, PA 15221.

Studio: 400 Ardmore Blvd., Pittsburgh, PA 15221.

Phone: 412-242-4300. **Fax:** 412-244-4628.

Web Site: <http://www.thepittsburghchannel.com>

Technical Facilities: Channel No. 4 (66-72 MHz). Authorized power: 100-kw visual, 20-kw aural. Antenna: Circularly polarized, 965-ft. above av. terrain, 1062-ft. above ground, 2049-ft. above sea level.

Latitude 40° 16' 49"
Longitude 79° 48' 11"

Transmitter: Elizabeth Township.

Began Digital Operation: February 28, 1999.

Note: Latitude and longitude coordinates shown are based on the North American Datum of 1927 (NAD 27) as currently required by the Mass Media Bureau of the FCC.

Multichannel TV Sound: Stereo only.

Satellite Earth Stations: Andrew, 5-meter C-band; Andrew, 5.3-meter Ku-band; Andrew, 7-meter C-band; Satcom Technologies, 5-meter Ku-band; Scientific-Atlanta, 7-meter C-band; Avantek, DX Antenna, Standard Communications receivers.

News Services: AP, Conus, CNN Newsource.

Ownership: Hearst-Argyle Television Inc. (Group Owner).

Began Operation: September 14, 1958. Hearst acquired 100% control after its purchase of 50% from Earl F. Reed and Irwin D. Wolf, as trustees for a stockholders group. Purchase approved by FCC August 1, 1962 (*Television Digest*, Vol. 2:29, 32). Merger with Argyle Television Inc. to form present owner approved by FCC June 2, 1997 (Vol. 37:13, 29, 35).

Represented (sales): Eagle Television Sales.

Represented (legal): Brooks, Pierce, McLendon, Humphrey & Leonard.

Personnel:

James R. Hefner III, President & General Manager.

Kathy Wallace, General Sales Manager.

Bob Scutari, National Sales Manager.

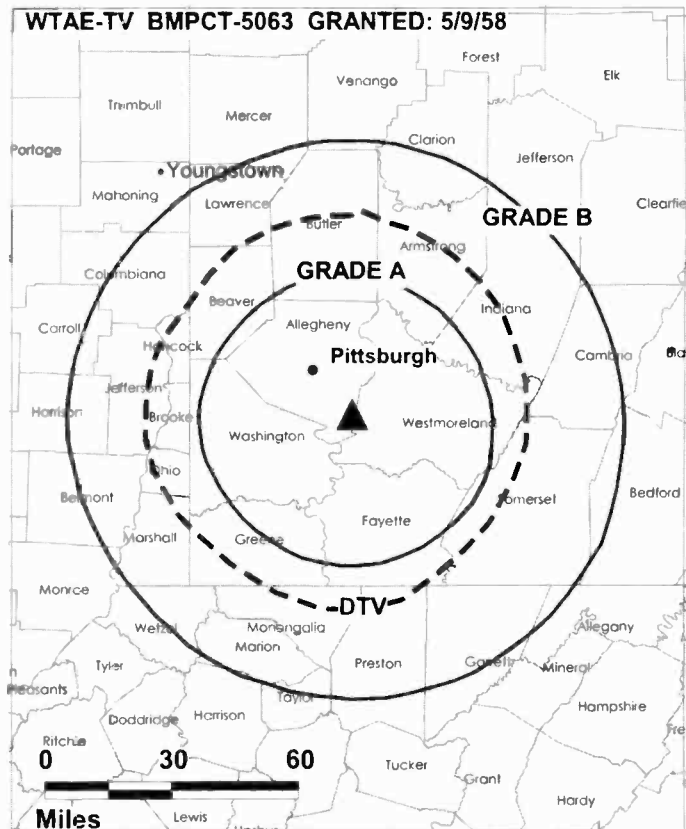
Dave Kasperek, Engineering Director.

Bob Longo, News Director.

Gloria Spence, Resident Controller.

Kurt Haase, Assistant Chief Engineer.

Cindy DeLuca, Business Development Director.



© 2002 Warren Communications News

Leslie Wojdowski, Marketing Director.

Sherry Carpenter, Creative Services Director.

Rates: On request.

City of License: Pittsburgh. **Station DMA:** Pittsburgh. **Rank:** 21.

Circulation © 2001 Nielsen. Coverage based on Nielsen study.

Grand Total	Cable TV Households	Non-cable TV Households	Total TV Households
Estimated Station Totals*	1,324,880	373,190	1,698,070
Average Weekly Circulation (2001)	918,879	171,070	1,089,949
Average Daily Circulation (2001)			584,272
Station DMA Total	Cable TV Households	Non-cable TV Households	Total TV Households
Estimated Station Totals*	908,320	220,490	1,128,810
Average Weekly Circulation (2001)	737,395	145,516	882,911
Average Daily Circulation (2001)			495,849
Other DMA Total	Cable TV Households	Non-cable TV Households	Total TV Households
Estimated Station Totals*	416,560	152,700	569,260
Average Weekly Circulation (2001)	181,484	25,554	207,038
Average Daily Circulation (2001)			88,423

*Estimated station totals are sums of the Nielsen TV and Cable TV household estimates for each county in which the station registers viewing of more than 5% as per the Nielsen Survey Methods.

Pennsylvania—Reading

WTVE
Ch. 51

Network Service: Independent.

Licensee: Reading Broadcasting Inc., 1729 N. 11th St., Reading, PA 19604.

Studio: 1729 N. 11th St., Reading, PA 19604.

Phone: 610-921-9181. **Fax:** 610-921-9139.

E-mail: wtve@enter.net

Technical Facilities: Channel No. 51 (692-698 MHz). Authorized power: 1445-kw max. & 1100-kw horizontal visual, 290-kw max. & 219-kw horizontal aural. Antenna: 750-ft. above av. terrain, 148-ft. above ground, 1248-ft. above sea level.

Latitude	40°	21'	15"
Longitude	75°	53'	56"

Holds CP for change to 5000-kw max. visual, 1296-ft. above av. terrain, 689-ft. above ground, 1749-ft. above sea level; lat. 40° 19' 36", long. 75° 42' 15", transmitter to Fancy Hill, 0.9-mi. NW of Rte. 562 in Worman. BMPCT-940811KL.

Requests modification of CP for change to 4950-kw max. visual, 843-ft. above av. terrain, 206-ft. above ground, 1100-ft. above sea level, lat. 40° 21' 15", long. 75° 53' 56". BMPCT-20010430AAL.

Transmitter: Mount Penn, 1.9-mi. NE of center of Reading.

Digital Facilities: Channel No. 25 (536-542 MHz). Power: 120-kw max. visual. Antenna: 1296-ft. above av. terrain, 699-ft. above ground.

Latitude	40°	19'	35"
Longitude	75°	42'	15"

FCC Digital File Number: BPCDT-19991101AKO (pending).

Note: Latitude and longitude coordinates shown are based on the North American Datum of 1927 (NAD 27) as currently required by the Mass Media Bureau of the FCC.

Satellite Earth Stations: AFC, 3-meter Ku-band; Andrew, 5-meter C-band; ChannelMaster, 3-meter C-band; Microdyne, 7-meter C-band; ChannelMaster, M/A-Com, Microdyne, Standard Communications receivers.

Ownership: Reading Broadcasting Inc.

Began Operation: May 4, 1980.

Represented (legal): Kaye, Scholer, Fierman, Hays & Handler LLP.

WTVE BMPCT-940811KL GRANTED: 5/3/95



© 2002 Warren Communications News

Represented (engineering): du Treil, Lundin & Rackley Inc.

Personnel:

Michael Parker, President.

Frank McCracken, General Sales Manager.

Gibson White, Chief Engineer.

Rates: On request.

City of License: Reading. **Station DMA:** Philadelphia. **Rank:** 4.

Nielsen Data: Not available.

Pennsylvania—Red Lion-Lancaster

WGCB-TV Ch. 49

Network Service: Independent.

Licensee: Red Lion Television Inc., Windsor Rd., Box 88, Red Lion, PA 17356.

Studio: 2900 Windsor Rd., Red Lion, PA 17356.

Phone: 717-246-1681. **Fax:** 717-244-9316.

Technical Facilities: Channel No. 49 (680-686 MHz). Authorized power: 550-kw max. visual, 110-kw max. aural. Antenna: 580-ft. above av. terrain, 374-ft. above ground, 1234-ft. above sea level.

Latitude 39° 54' 18"
Longitude 76° 35' 00"

Holds CP for change to 617-kw max. visual, 610-ft. above av. terrain, 352-ft. above ground, 1236-ft. above sea level. BPCT-20000105AAM.

Transmitter: State Rte. 66141, 1.75-mi. E of Red Lion.

Digital Facilities: Channel No. 30 (566-572 MHz). Power: 500-kw max. visual. Antenna: 572-ft. above av. terrain, 299-ft. above ground.

Latitude 39° 54' 18"
Longitude 76° 35' 00"

FCC Digital File Number: BPCDT-19991130AAQ (pending).

Note: Latitude and longitude coordinates shown are based on the North American Datum of 1927 (NAD 27) as currently required by the Mass Media Bureau of the FCC.

Satellite Earth Stations: 3.3-meter C-band; 3.3-meter Ku-band; 4.3-meter C-band; Gardiner, 5.6-meter C-band; Microdyne receivers.

AM Affiliate: WGCB, 1-kw, 1440 KHz.

FM Affiliate: WGCB-FM, 50-kw, 96.1 MHz (No. 241).

Ownership: Red Lion Television Inc.

Began Operation: April 28, 1979.

Represented (sales): Hugh Wallace Inc.

Represented (legal): Benedict P. Cottone.

Personnel:

John H. Norris, President.

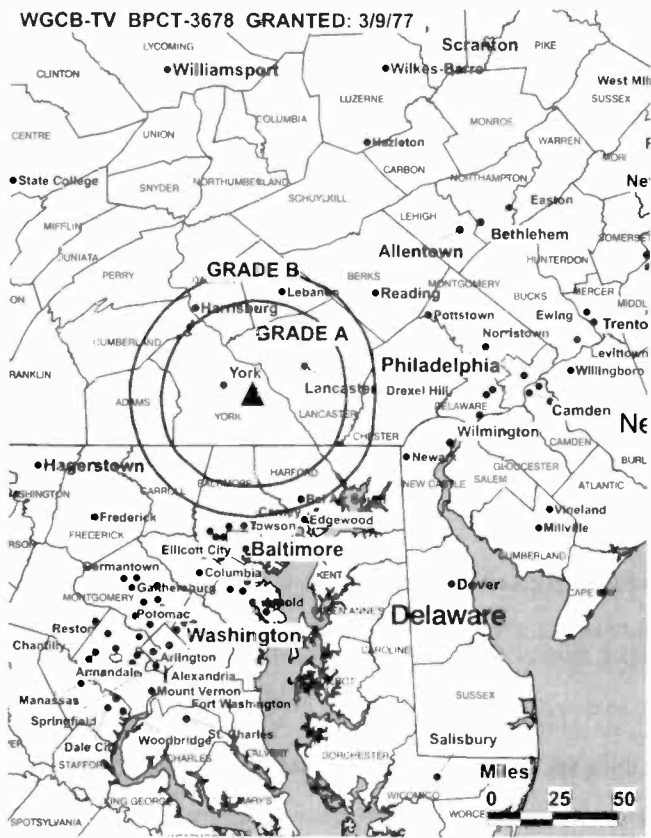
Fred Wise, Vice President.

John E. Stockstill, Station Manager.

Gordon Moul, National Sales Manager.

John Banker, Program & Promotion Director.

Clyde Campbell, Business Manager.



© 2002 Warren Communications News

Don Horst, Chief Engineer.

Jerry Jacobs, Marketing Director.

George Montgomery, Production Manager.

Rates: On request.

City of License: Red Lion. **Station DMA:** Harrisburg-Lancaster-Lebanon-York. **Rank:** 46.

Circulation © 2001 Nielsen. Coverage based on Nielsen study.

Grand Total	Cable	Non-cable	Total
	TV Households	TV Households	TV Households
Estimated Station Totals*	307,890	64,590	372,480
Average Weekly Circulation (2001)	21,725	5,156	26,882
Average Daily Circulation (2001)			7,938
Station DMA Total	Cable	Non-cable	Total
	TV Households	TV Households	TV Households
Estimated Station Totals*	307,890	64,590	372,480
Average Weekly Circulation (2001)	21,725	5,156	26,882
Average Daily Circulation (2001)			7,938

*Estimated station totals are sums of the Nielsen TV and Cable TV household estimates for each county in which the station registers viewing of more than 5% as per the Nielsen Survey Methods.

Pennsylvania—Wilkes-Barre & Scranton

WBRE-TV Ch. 28

Network Service: NBC.

Licensee: Nexstar Broadcasting Group of NE Pennsylvania, 200 Abington Executive Park, Suite 201, Clarks Summit, PA 18411.

Studio: 62 S. Franklin St., Wilkes-Barre, PA 18701-1201.

Phone: 570-823-2828. **Fax:** 570-823-4523.

Web Site: <http://www.wbre.com>

Technical Facilities: Channel No. 28 (554-560 MHz). Authorized power: 3020-kw max. & 2290-kw horizontal visual, 470-kw max. & 230.1-kw horizontal aural. Antenna: 1670-ft. above av. terrain, 814-ft. above ground, 2920-ft. above sea level.

Latitude 41° 11' 01"
Longitude 75° 52' 02"

Transmitter: Penobscot Mountain, Hanover Twp.

Digital Facilities: Channel No. 11 (198-204 MHz). Power: 2.5-kw visual. Antenna: 1545-ft. above av. terrain, 705-ft. above ground.

Latitude 41° 10' 58"
Longitude 75° 52' 26"

FCC Digital File Number: BPCDT-19991104AAQ. Granted: March 10, 2000.

Note: Latitude and longitude coordinates shown are based on the North American Datum of 1927 (NAD 27) as currently required by the Mass Media Bureau of the FCC.

Multichannel TV Sound: Stereo and separate audio program.

Satellite Earth Stations: Harris, Scientific-Atlanta, 7-meter; Harris, Scientific-Atlanta receivers.

News Services: AP, CNN Newsource, NBC News Channel.

Ownership: Nexstar Broadcasting Group LLC (Group Owner).

Began Operation: January 1, 1953. Sale to WBRE Associates (Northeastern Television Investors) by David M. Baltimore & family approved by FCC May 24, 1984 (*Television Digest*, Vol. 24:9). Sale to Adams Communications approved by FCC June 22, 1989 but not consummated (Vol. 29:17). Sale to present owner by Northeastern Television Investors approved by FCC November 14, 1997.

Represented (sales): Blair Television.

Represented (legal): Arter & Hadden LLP.

Personnel:

Larry Herbster, General Manager.

Kim Dudick, General Manager.

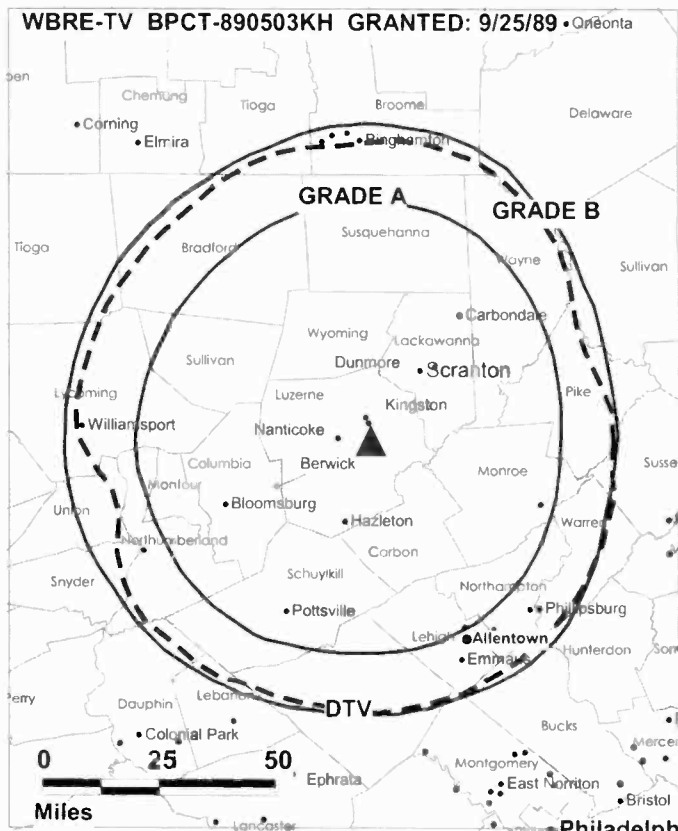
Paul Smedley, Local & Regional Sales Manager.

Morrell Devlin, National Sales Manager.

Randy Williams, Program & Operations Director.

Stan Teater, Promotion Director.

Barry Erick, Chief Engineer.



Brenda Obeid, Business Manager.

Al Zobel, News Director.

Rates: On request.

City of License: Wilkes-Barre. **Station DMA:** Wilkes Barre-Scranton. **Rank:** 52.

Circulation © 2001 Nielsen. Coverage based on Nielsen study.

Grand Total	Cable TV Households	Non-cable TV Households	Total TV Households
Estimated Station Totals*	685,510	114,850	800,360
Average Weekly Circulation (2001)	362,622	50,727	413,349
Average Daily Circulation (2001)			231,017
Station DMA Total	Cable TV Households	Non-cable TV Households	Total TV Households
Estimated Station Totals*	455,470	94,870	550,340
Average Weekly Circulation (2001)	338,848	49,159	388,007
Average Daily Circulation (2001)			223,498
Other DMA Total	Cable TV Households	Non-cable TV Households	Total TV Households
Estimated Station Totals*	230,040	19,980	250,020
Average Weekly Circulation (2001)	23,774	1,568	25,342
Average Daily Circulation (2001)			7,519

*Estimated station totals are sums of the Nielsen TV and Cable TV household estimates for each county in which the station registers viewing of more than 5% as per the Nielsen Survey Methods.

Pennsylvania—Scranton & Wilkes-Barre

WNEP-TV

Ch. 16

Network Service: ABC.

Licensee: New York Times Management Services, 2202 N. Westshore Blvd., Suite 370, Tampa, FL 33607.

Studio: 16 Montage Mountain Rd., Moosic, PA 18507.

Phone: 570-346-7474. **Fax:** 570-347-0359.

E-mail: email@wnep.com

Web Site: http://www.wnep.com/

Technical Facilities: Channel No. 16 (482-488 MHz). Authorized power: 1150-kw max. & 525-kw horizontal visual, 115-kw max. & 52.5-kw horizontal aural. Antenna: 509-ft. above av. terrain, 253-ft. above ground, 899-ft. above sea level.

Latitude 41° 10' 58"
Longitude 75° 52' 21"

Transmitter: Penobscot Knob, Electronic Heights, Hanover Twp.

Digital Facilities: Channel No. 49 (680-686 MHz). Power: 100-kw max. visual. Antenna: 1660-ft. above av. terrain, 827-ft. above ground, 2100-ft. above sea level.

Latitude 41° 11' 00"
Longitude 75° 52' 10"

Transmitter: 300-ft. from present WNEP-TV site.

FCC Digital File Number: BPCDT-990729KF. Granted: June 8, 2001.

Note: Latitude and longitude coordinates shown are based on the North American Datum of 1927 (NAD 27) as currently required by the Mass Media Bureau of the FCC.

Multichannel TV Sound: Stereo and separate audio program.

Satellite Earth Stations: Prodelin, 4-meter; Scientific-Atlanta, 5-meter; Scientific-Atlanta, 11-meter; Scientific-Atlanta, Standard Communications receivers.

SNG Mobile Dish: Vortex, 2.4-meter ku-band.

News Services: ABC NewsOne, AP, NYT, UPI.

Ownership: The New York Times Co. (Group Owner).

Began Operation: February 9, 1954. Sale to present owner by NEP Communications approved by FCC October 29, 1985 (*Television Digest*, Vol. 25:32). Sale to NEP by Taft Broadcasting approved by FCC October 30, 1973. Sale to Taft by Transcontinent Television Corp.'s subsidiary, Northeastern Pennsylvania Broadcasting Inc., approved by FCC February 19, 1964 (Vol. 3:15, 16, 31, 4:8). Merger & transfer of WARM-TV, Scranton (Ch. 16) and WILK-TV, Wilkes-Barre, PA (Ch. 34) into Northeastern Pennsylvania Broadcasting Inc. approved by FCC February 12, 1958 (Vol. 13:46, 14:7).

Represented (sales): Millennium Sales & Marketing.

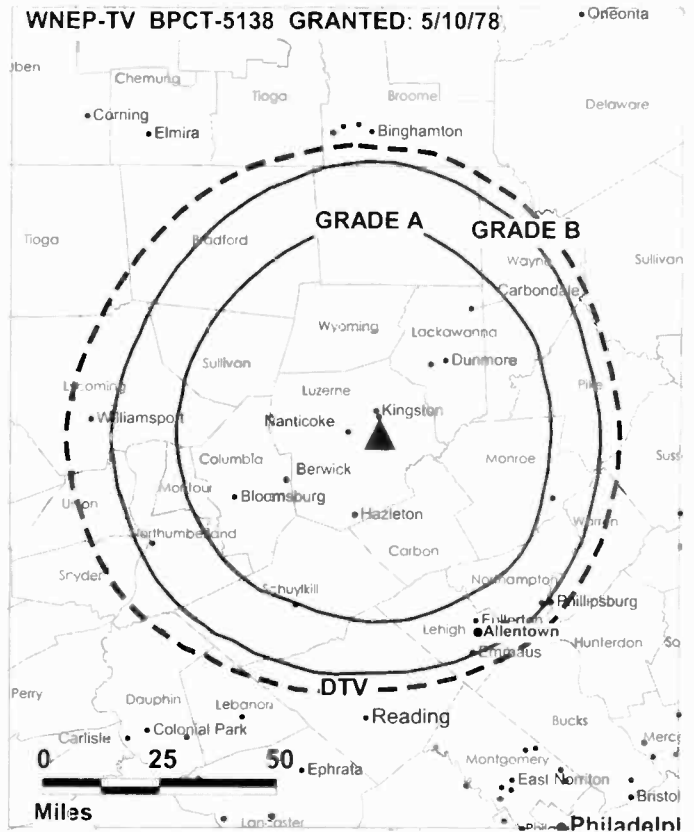
Represented (legal): Koteen & Naftalin LLP.

Personnel:

Rene LaSpina, President & General Manager.

John Gee, General Sales Manager.

Ronald Schacht, Chief Engineer.



John Wessling, News Director.

Jackie Lewandoski, Promotion Director.

Dave Lewandoski, Production Manager.

Rates: On request.

City of License: Scranton. **Station DMA:** Wilkes Barre-Scranton. **Rank:** 52.

Circulation © 2001 Nielsen. Coverage based on Nielsen study.

Grand Total	Cable TV Households	Non-cable TV Households	Total TV Households
Estimatec Station Totals*	717,850	129,090	846,940
Average Weekly Circulation (2001)	405,248	56,145	461,394
Average Daily Circulation (2001)			301,608
Station DMA Total	Cable TV Households	Non-cable TV Households	Total TV Households
Estimated Station Totals*	455,470	94,870	550,340
Average Weekly Circulation (2001)	380,763	52,337	433,099
Average Daily Circulation (2001)			290,117
Other DMA Total	Cable TV Households	Non-cable TV Households	Total TV Households
Estimated Station Totals*	262,380	34,220	296,600
Average Weekly Circulation (2001)	24,486	3,809	28,294
Average Daily Circulation (2001)			11,491

*Estimated station totals are sums of the Nielsen TV and Cable TV household estimates for each county in which the station registers viewing of more than 5% as per the Nielsen Survey Methods.

Pennsylvania—Scranton

WQPX
Ch. 64

Network Service: PAX.

Licensee: Paxson Communications of Scranton-64 Inc., 601 Clearwater Park Rd., West Palm Beach, FL 33401.

Studio: Suite 700, 409 Lackawanna Ave., Scranton, PA 18503.

Phone: 570-344-6400. **Fax:** 570-344-3303.

Web Site: <http://www.pax.tv>

Technical Facilities: Channel No. 64 (770-776 MHz). Authorized power: 3100-kw max. visual. Antenna: 1220-ft. above av. terrain, 321-ft. above ground, 2410-ft. above sea level.

Latitude 41° 26' 06"
Longitude 75° 43' 35"

Transmitter: 0.5-mi. NW of Beacon Dr.

Digital Facilities: Channel No. 32 (578-584 MHz). Power: 40-kw max. visual. Antenna: 1565-ft. above av. terrain, 495-ft. above ground, 2382-ft. above sea level.

Latitude 41° 25' 36"
Longitude 75° 44' 52"

Transmitter: On Bald Mountain, 0.68-mi. at a bearing of 348°T from Community & Beacon Drs. intersection, 1.7-mi. WNW of Keyson Valley.

FCC Digital File Number: BPCDT-990521KF. Granted: February 22, 2001.

Note: Latitude and longitude coordinates shown are based on the North American Datum of 1927 (NAD 27) as currently required by the Mass Media Bureau of the FCC.

Ownership: Paxson Communications Corp. (Group Owner).

Began Operation: June 1, 1998. Ehrhardt Broadcasting sale of 49% interest to Channel 64 of Scranton Inc. (Paxson Communications Corp.) approved by FCC June 9, 1997. Sale of remaining 51% to Paxson Communications Corp. approved by FCC July 31, 1998.

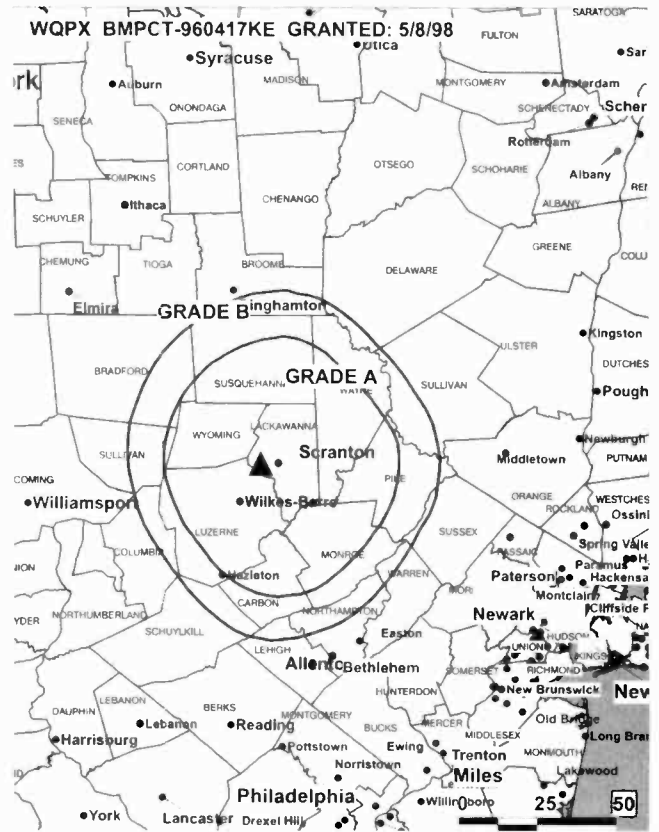
Represented (sales): Millennium Sales & Marketing.

Represented (legal): Dow, Lohnes & Albertson.

Personnel:

Lee Flynn, Local Sales Manager.

Regina D. Lanzo, Business Manager.



© 2002 Warren Communications News

Highest 30 Sec. Rate: \$400.

City of License: Scranton. **Station DMA:** Wilkes Barre-Scranton. **Rank:** 52.

Circulation © 2001 Nielsen. Coverage based on Nielsen study.

Grand Total	Cable TV Households	Non-cable TV Households	Total TV Households
Estimated Station Totals*	375,110	58,620	433,730
Average Weekly Circulation (2001)	51,696	7,766	59,462
Average Daily Circulation (2001)			18,767
Station DMA Total	Cable TV Households	Non-cable TV Households	Total TV Households
Estimated Station Totals*	375,110	58,620	433,730
Average Weekly Circulation (2001)	51,696	7,766	59,462
Average Daily Circulation (2001)			18,767

*Estimated station totals are sums of the Nielsen TV and Cable TV household estimates for each county in which the station registers viewing of more than 5% as per the Nielsen Survey Methods.

Pennsylvania—Scranton

WSWB
Ch. 38

Network Service: WBN.

Licensee: KB Prime Media LLC, 2130 Greenbrier Dr., Villanova, PA 19085.

Studio: 1181 Hwy. 315, Plains, PA 18702.

Phone: 570-970-3800.

E-mail: wb38@pgtv.com

Web Site: <http://www.wb38tv.com>

Technical Facilities: Channel No. 38 (614-620 MHz). Authorized power: 1290-kw max. & 52.5-kw horizontal visual, 129-kw max. aural. Antenna: 1260-ft. above av. terrain, 351-ft. above ground, 2411-ft. above sea level.

Latitude 41° 26' 09"
Longitude 75° 43' 45"

Transmitter: West Mountain Rd., Ransom Twp.

Digital Facilities: Channel No. 31 (572-578 MHz). Power: 200-kw max. visual. Antenna: 1181-ft. above av. terrain, 285-ft. above ground, 2346-ft. above sea level.

Latitude 41° 26' 09"
Longitude 75° 43' 46"

Transmitter: 0.75-mi. NW of Community Dr. & Beacon Dr. intersection.

FCC Digital File Number: BPCDT-980825KK (pending).

Note: Latitude and longitude coordinates shown are based on the North American Datum of 1927 (NAD 27) as currently required by the Mass Media Bureau of the FCC.

Multichannel TV Sound: Stereo only.

Satellite Earth Stations: AFC, 3-meter Ku-band; Microdyne, 7-meter C-band; Miralite, 3.5-meter Ku & C-band; Chapparal, Wegener receivers.

Ownership: KB Prime Media LLC (Group Owner).

Began Operation: June 6, 1985. Sale to Pegasus Communications Corp. by Scranton TV Partners Ltd. approved by FCC April 27, 1993. Sale to present owner by Pegasus approved by FCC August 27, 1998.

Represented (sales): Petry Television Inc.

Represented (legal): Shaw Pittman.

Personnel:

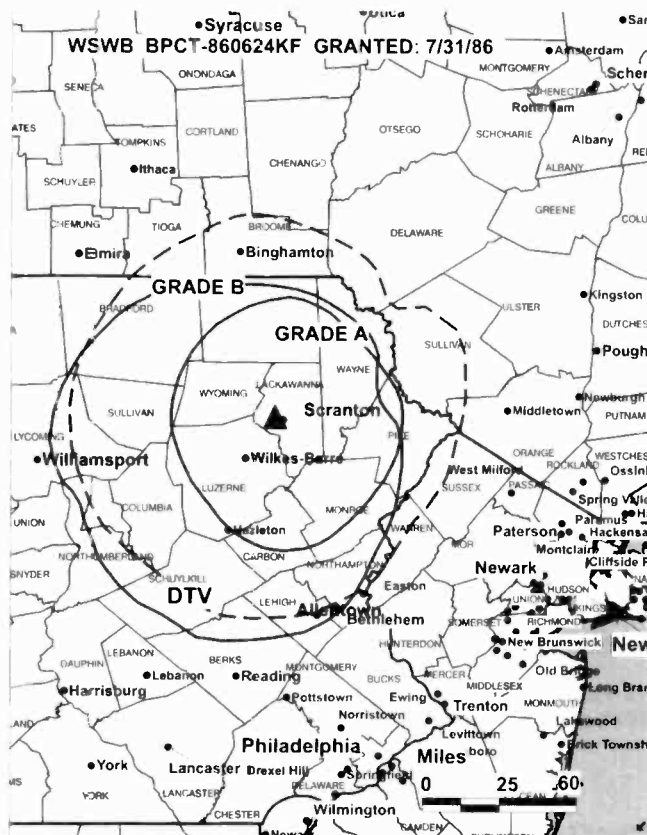
Jon Cadman, General Manager.

Thom Welby, Local Sales Manager.

Edward Hart, National Sales Manager.

Rich Chofey, Chief Engineer.

Peter Kilcullen, Program Director.



© 2002 Warren Communications News

Doug Cook, Promotion Director.

John Klimkiewicz, Production Manager.

Marianne Ceterlo, Business Manager.

Highest 30 Sec. Rate: \$4000.

City of License: Scranton. **Station DMA:** Wilkes-Barre-Scranton. **Rank:** 52.

Circulation © 2001 Nielsen. Coverage based on Nielsen study.

Grand Total	Cable	Non-cable	Total
	TV Households	TV Households	
Estimated Station Totals*	455,470	63,940	519,410
Average Weekly Circulation (2001)	89,379	14,088	103,466
Average Daily Circulation (2001)			30,106

Station DMA Total	Cable	Non-cable	Total
	TV Households	TV Households	
Estimated Station Totals*	455,470	63,940	519,410
Average Weekly Circulation (2001)	89,379	14,088	103,466
Average Daily Circulation (2001)			30,106

*Estimated station totals are sums of the Nielsen TV and Cable TV household estimates for each county in which the station registers viewing of more than 5% as per the Nielsen Survey Methods.

Pennsylvania—Scranton & Wilkes-Barre

WYOU
Ch. 22

Network Service: CBS.

Licensee: Bastet Broadcasting Inc., 544 Red Rock Dr., Wadsworth, OH 44281.

Studio: 409 Lackawanna Ave., Scranton, PA 18503.

Phone: 570-961-2222. **Fax:** 570-344-4484.

E-mail: 22actionnews@wyou.com; wyou@wyou.com

Technical Facilities: Channel No. 22 (518-524 MHz). Authorized power: 2945-kw max. visual, 295-kw max. aural. Antenna: 1686-ft. above av. terrain, 842-ft. above ground, 2949-ft. above sea level.

Latitude 41° 10' 58"
Longitude 75° 52' 26"

Holds CP for change to 5000-kw max. visual, 1657-ft. above av. terrain, 814-ft. above ground, 2913-ft. above sea level. BPCT-960711KE.

Transmitter: Penobscot Mountain, Hanover Twp.

Digital Facilities: Channel No. 13 (210-216 MHz). Power: 2.8-kw visual. Antenna: 1545-ft. above av. terrain, 705-ft. above ground.

Latitude 41° 10' 58"
Longitude 75° 52' 26"

FCC Digital File Number: BPCDT-19991103ABM (pending).

Note: Latitude and longitude coordinates shown are based on the North American Datum of 1927 (NAD 27) as currently required by the Mass Media Bureau of the FCC.

Multichannel TV Sound: Stereo and separate audio program.

Satellite Earth Stations: Varian, 2.4-meter Ku-band; Varian, 3.3-meter Ku-band; DX Engineering, Scientific-Atlanta, Standard Communications receivers.

SNG Mobile Dish: Spacelink 22.

News Services: AP, CBS Newspath, Conus.

Ownership: Bastet Broadcasting Inc. (Group Owner).

Began Operation: June 7, 1953. In 1959 Scranton Broadcasters reacquired control by purchasing stock held by WCAU Inc. (*Philadelphia Evening Bulletin*), which had held 75% control of station since 1956 (*Television Digest*, Vol. 12:31, 42; 15:16, 22). Sale to Southeastern Capital Corp. approved by FCC May 9, 1984. Sale to Diversified Communications approved by FCC July 18, 1986 (Vol. 26:23). Sale to Nexstar Broadcasting Group approved by FCC September 12, 1996 (Vol. 36:26). Sale to present owner by Nexstar Broadcasting Group approved by FCC November 14, 1997.

Represented (sales): Blair Television.

Represented (legal): Arter & Hadden LLP.

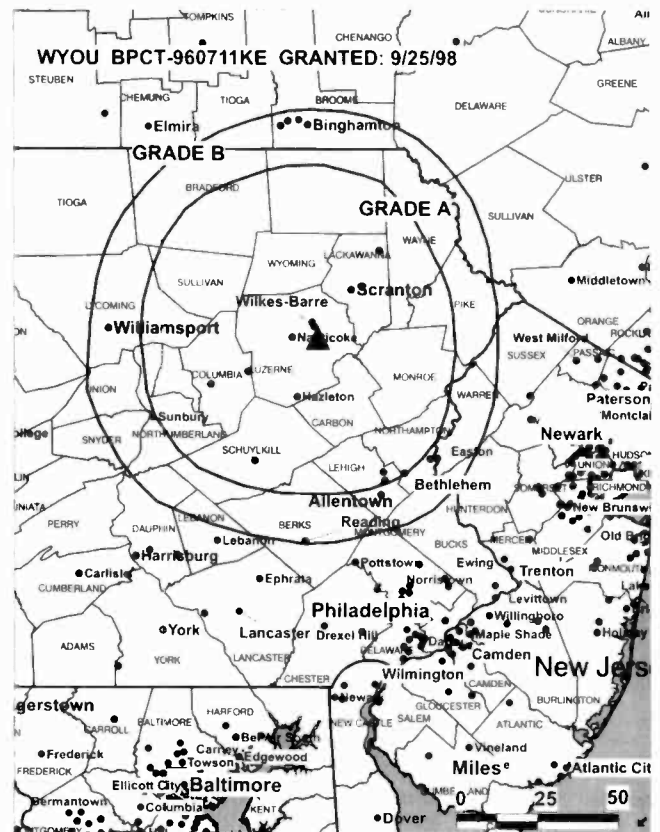
Personnel:

John B. Dittmeier, Vice President & General Manager.

Bob Spager, Local Sales Manager.

Jennifer Luke-Khoury, National Sales Manager.

Al Zobel, News Director.



© 2002 Warren Communications News

Susan Kalinowski, Program Director.

Stan Teater, Promotion Director.

David Jones, Business Manager.

Rick Stolpe, Chief Engineer.

Rates: On request.

City of License: Scranton. **Station DMA:** Wilkes Barre-Scranton. **Rank:** 52.

Circulation © 2001 Nielsen. Coverage based on Nielsen study.

Grand Total	Cable TV Households	Non-cable TV Households	Total TV Households
Estimated Station Totals*	498,850	112,780	611,630
Average Weekly Circulation (2001)	308,063	45,301	353,364
Average Daily Circulation (2001)			174,644
Station DMA Total	Cable TV Households	Non-cable TV Households	Total TV Households
Estimated Station Totals*	455,470	94,150	549,620
Average Weekly Circulation (2001)	301,335	42,537	343,872
Average Daily Circulation (2001)			172,823
Other DMA Total	Cable TV Households	Non-cable TV Households	Total TV Households
Estimated Station Totals*	43,380	18,630	62,010
Average Weekly Circulation (2001)	6,728	2,764	9,492
Average Daily Circulation (2001)			1,822

*Estimated station totals are sums of the Nielsen TV and Cable TV household estimates for each county in which the station registers viewing of more than 5% as per the Nielsen Survey Methods.

Pennsylvania—Williamsport

WILF

Ch. 53

(Satellite of WOLF, Hazleton, PA)

Network Service: WBN, FOX.

Licensee: Pegasus Broadcast Associates LP, 5 Radnor Corporate Center, 100 Matsford Rd., Suite 454, Radnor, PA 19087.

Studio: See WOLF, Hazleton, PA.

Phone: 570-970-5600.

Technical Facilities: Channel No. 53 (704-710 MHz). Authorized power: 1320-kw max. visual. Antenna: 801-ft. above av. terrain, 177-ft. above ground, 1798-ft. above sea level.

Latitude 41° 11' 57"
Longitude 77° 07' 38"

Transmitter: Bald Eagle Mountain, Bastress/Susquehanna Twp. line, Lycoming County.

Digital Facilities: Channel No. 29 (560-566 MHz). Power: 200-kw max. visual. Antenna: 732-ft. above av. terrain, 112-ft. above ground, 1732-ft. above sea level.

Latitude 41° 11' 57"
Longitude 77° 07' 39"

Transmitter: 0.93-mi. SW of State Hwy. 654 & Valley Rd. intersection.

FCC Digital File Number: BPCDT-980825KJ. Granted: March 1, 2001.

Note: Latitude and longitude coordinates shown are based on the North American Datum of 1927 (NAD 27) as currently required by the Mass Media Bureau of the FCC.

Ownership: Pegasus Communications Corp. (Group Owner).

Began Operation: December 30, 1992. Sale to present owner approved by FCC April 27, 1993.

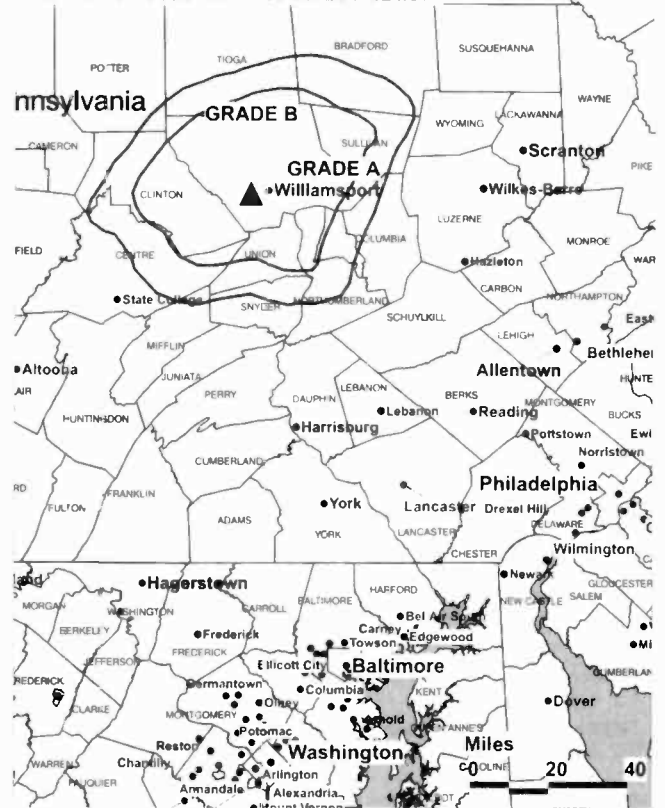
Represented (legal): Shaw Pittman.

Personnel: See WOLF-TV Hazleton, PA.

Rates: On request.

City of License: Williamsport. **Station DMA:** Wilkes Barre-Scranton. **Rank:** 52.

WILF BPCT-960214KF GRANTED: 4/21/97



© 2002 Warren Communications News

Circulation © 2001 Nielsen. Coverage based on Nielsen study.

Grand Total	Cable TV Households	Non-cable TV Households	Total TV Households
Estimated Station Totals*	60,780	10,650	71,430
Average Weekly Circulation (2001)	18,986	841	19,827
Average Daily Circulation (2001)			7,069
Station DMA Total	Cable TV Households	Non-cable TV Households	Total TV Households
Estimated Station Totals*	60,780	10,650	71,430
Average Weekly Circulation (2001)	18,986	841	19,827
Average Daily Circulation (2001)			7,069

*Estimated station totals are sums of the Nielsen TV and Cable TV household estimates for each county in which the station registers viewing of more than 5% as per the Nielsen Survey Methods.

Pennsylvania—York

WPMT
Ch. 43

Network Service: FOX.

Licensee: Tribune Broadcasting Co., 2005 S. Queen St., York, PA 17403-4806.

Studio: 2005 S. Queen St., York, PA 17403-4806.

Phone: 717-843-0043. **Fax:** 717-843-9741.

E-mail: fox43@aol.com

Technical Facilities: Channel No. 43 (644-650 MHz). Authorized power: 2159-kw max. & 1795-kw horizontal visual, 215.9-kw max. & 179.5-kw horizontal aural. Antenna: 1360-ft. above av. terrain, 947-ft. above ground, 1847-ft. above sea level.

Latitude 40° 01' 38"
Longitude 76° 36' 00"

Holds CP for change to 5010-kw max. visual, 1368-ft. above av. terrain, 922-ft. above ground, 1821-ft. above sea level. BPCT-960724KK.

Transmitter: Hellam Twp., 0.5-mi. NE of Chimney Rock.

FCC Proposed Digital Channel Number: Ch. 47.

Note: Latitude and longitude coordinates shown are based on the North American Datum of 1927 (NAD 27) as currently required by the Mass Media Bureau of the FCC.

Satellite Earth Stations: AFC, 3.9-meter Ku-band; Comtech, 5-meter C-band; M/A-Com, 5-meter C-band; General Instrument, M/A-Com, Standard Communications receivers.

Ownership: Tribune Broadcasting Co. (Group Owner).

Began Operation: December 21, 1952. Sale to present owner by Renaissance Communications approved by FCC March 20, 1997 (*Television Digest*, Vol. 38:28; 37:12, 13). Sale to Renaissance Communications by Westport-York Assoc. approved by FCC March 30, 1990. Sale to Westport-York Assoc. by Mohawk Broadcasting approved by FCC September 12, 1986. Sale to Mohawk Broadcasting by Susquehanna Broadcasting (Louis J. Appell) approved by FCC December 30, 1982.

Represented (Sales): TeleRep Inc.

Represented (Legal): Sidley & Austin.

Personnel:

John Riggle, Vice President & General Manager.

Pete Rosella, General Sales Manager.

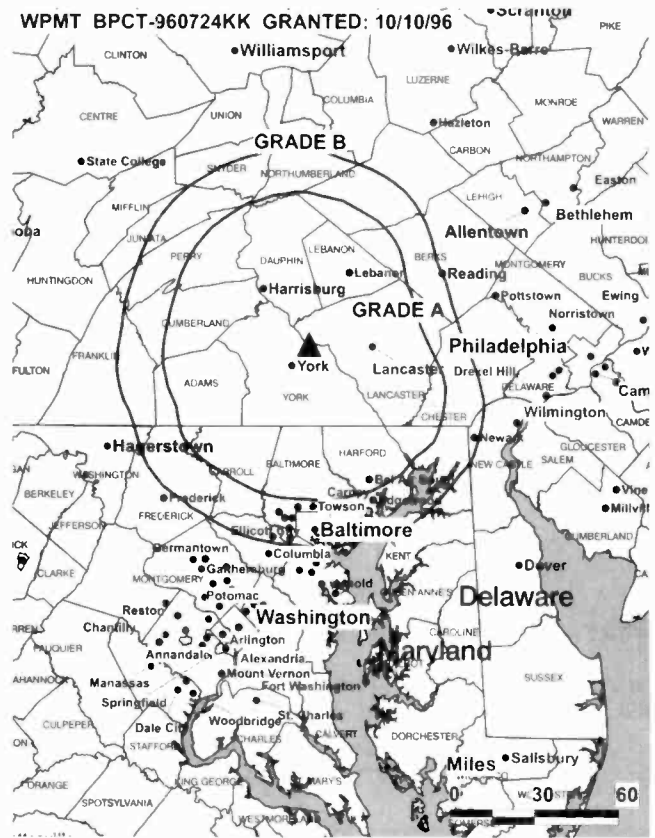
Bryon Shumaker, Local Sales Manager.

David Farish, Promotion Director.

Bob Andrade, Engineering Director.

Lou Castriota, Program Director.

Jim Depury, News Director.



© 2002 Warren Communications News

Timothy L. Koller, Business Manager.

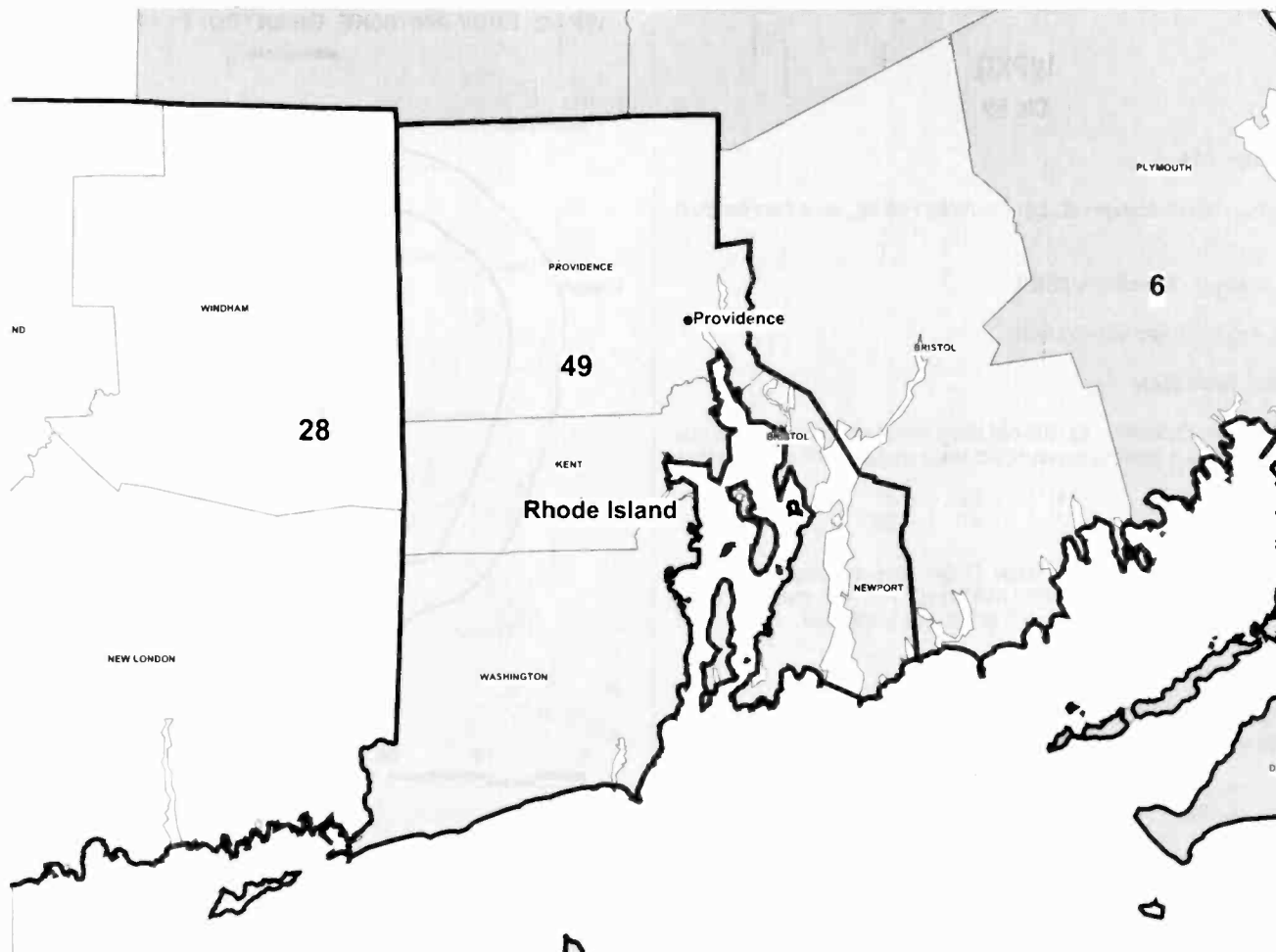
Rates: On request.

City of License: York. **Station DMA:** Harrisburg-Lancaster-Lebanon-York. **Rank:** 46.

Circulation © 2001 Nielsen. Coverage based on Nielsen study.

Grand Total	Cable TV Households	Non-cable TV Households	Total TV Households
Estimated Station Totals*	693,510	183,920	877,430
Average Weekly Circulation (2001)	316,987	63,710	380,698
Average Daily Circulation (2001)			149,088
Station DMA Total	Cable TV Households	Non-cable TV Households	Total TV Households
Estimated Station Totals*	476,260	125,270	601,530
Average Weekly Circulation (2001)	270,202	55,288	325,490
Average Daily Circulation (2001)			128,653
Other DMA Total	Cable TV Households	Non-cable TV Households	Total TV Households
Estimated Station Totals*	217,250	58,650	275,900
Average Weekly Circulation (2001)	46,785	8,422	55,208
Average Daily Circulation (2001)			20,435

*Estimated station totals are sums of the Nielsen TV and Cable TV household estimates for each county in which the station registers viewing of more than 5% as per the Nielsen Survey Methods.



© 2002 Warren Communications News

MARKET	NIELSEN DMA TV HOUSEHOLDS	RANK	MARKET AREA COMMERCIAL STATIONS
Providence, RI-New Bedford, MA	600,730	49	WJAR (10), WLNE-TV (6), WLWC (28), WNAC-TV (64), WPRI-TV (12), WPXQ (69)

State Cross Reference List

Communities that receive programs of stations that are located elsewhere.

- WLNE-TV & WLWC, New Bedford, MA See Providence, RI
- WPXQ, Providence See Block Island, RI

Rhode Island Analog Station Totals as of December 1, 2001

	VHF	UHF	TOTAL
Commercial Television	3	3	6
Educational Television	0	1	1
	3	4	7

Rhode Island—Block Island

WPXQ
Ch. 69

Network Service: PAX.

Licensee: Ocean State Television LLC, 601 Clearwater Park Rd., West Palm Beach, FL 33401.

Studio: 23 Kenney Dr., Cranston, RI 02920.

Phone: 401-455-9263. **Fax:** 401-455-9156.

Web Site: <http://www.pax.tv>

Technical Facilities: Channel No. 69 (800-806 MHz). Authorized power: 3470-kw max. visual. Antenna: 673-ft. above av. terrain, 509-ft. above ground, 892-ft. above sea level.

Latitude 41° 29' 41"
Longitude 71° 47' 05"

Holds CP for change to 4370-kw max. visual, 1230-ft. above av. terrain, 974-ft. above ground, 1483-ft. above sea level; lat. 41° 34' 09", long. 71° 37' 48", transmitter to Pine Hill, 0.62-mi. S of Ten Rod Rd. & 1.7-mi. E of I-95. BPCT-980706KF.

Transmitter: Champlin Hill, Hopkinton.

Digital Facilities: Channel No. 17 (488-494 MHz). Power: 200-kw max. visual. Antenna: 732-ft. above av. terrain, 472-ft. above ground.

Latitude 41° 34' 22"
Longitude 71° 37' 55"

FCC Digital File Number: BPCDT-19991022AAT (pending).

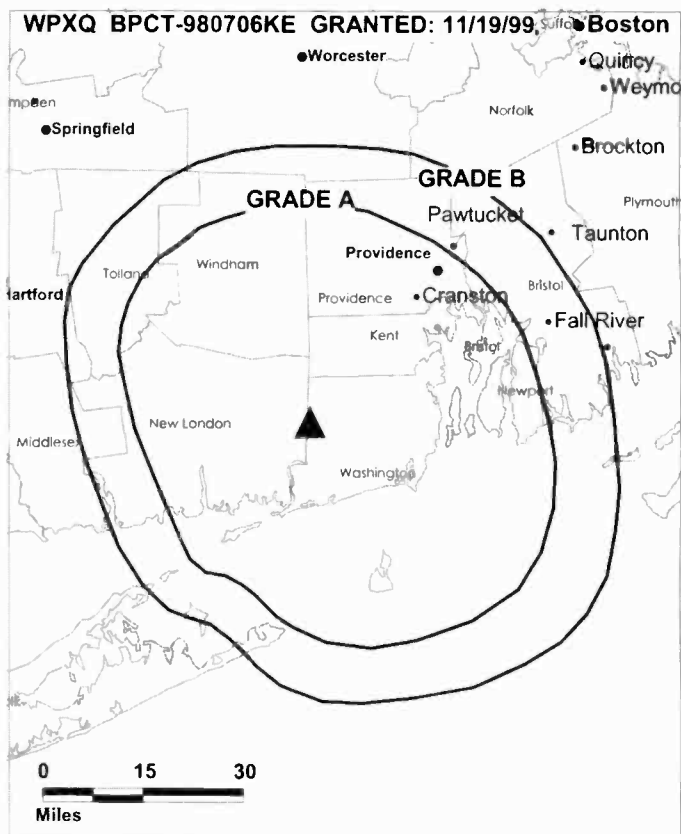
Note: Latitude and longitude coordinates shown are based on the North American Datum of 1927 (NAD 27) as currently required by the Mass Media Bureau of the FCC.

Ownership: Paxson Communications Corp. (Group Owner).

Began Operation: April 2, 1992. Left air 1995. Sale of 50% interest by Offshore Broadcasting Corp. to Paxson Communications Corp. approved by FCC August 2, 1996. Station returned to air June 1, 1998. Transfer of remaining 50% interest to Paxson Communications Corp. approved by FCC June 15, 2000.

Personnel:

- Steve Delpico**, Sales Manager.
- Robert Tiodor**, Chief Engineer.
- Iris Kane**, Traffic Manager.
- Nancy Hanson**, Business Manager.



© 2002 Warren Communications News

Rates: On request.

City of License: Block Island. **Station DMA:** Providence-New Bedford. **Rank:** 49.

Circulation © 2001 Nielsen. Coverage based on Nielsen study.

Grand Total	Cable TV Households	Non-cable TV Households	Total TV Households
Estimated Station Totals*	451,340	32,510	483,850
Average Weekly Circulation (2001)	58,982	2,455	61,437
Average Daily Circulation (2001)			14,987
Station DMA Total	Cable TV Households	Non-cable TV Households	Total TV Households
Estimated Station Totals*	451,340	32,510	483,850
Average Weekly Circulation (2001)	58,982	2,455	61,437
Average Daily Circulation (2001)			14,987

*Estimated station totals are sums of the Nielsen TV and Cable TV household estimates for each county in which the station registers viewing of more than 5% as per the Nielsen Survey Methods.

Rhode Island—Providence

WJAR
Ch. 10

Network Service: NBC

Licensee: Outlet Broadcasting, 23 Kenney Dr., Cranston, RI 02920.

Studio: 23 Kenney Dr., Cranston, RI 02920.

Phone: 401-455-9100.

Web Site: <http://www.turnto10.com>

Technical Facilities: Channel No. 10 (192-198 MHz). Authorized power: 316-kw visual, 49-kw aural. Antenna: 1000-ft. above av. terrain, 940-ft. above ground, 1136-ft. above sea level.

Latitude 41° 51' 54"
Longitude 71° 17' 15"

Transmitter: Rehoboth, MA.

Digital Facilities: Channel No. 51 (692-698 MHz). Power: 974-kw max. visual. Antenna: 938-ft. above av. terrain, 854-ft. above ground.

Latitude 41° 51' 54"
Longitude 71° 17' 15"

FCC Digital File Number: BPCDT-19991101ADG. Granted: June 7, 2000.

Note: Latitude and longitude coordinates shown are based on the North American Datum of 1927 (NAD 27) as currently required by the Mass Media Bureau of the FCC.

Multichannel TV Sound: Stereo only.

Satellite Earth Stations: Transmit/receive Harris, 6-meter Ku-band; Harris, 3-meter Ku-band; Scientific-Atlanta, 10-meter C-band; Harris, Scientific-Atlanta receivers.

News Service: AP.

Ownership: National Broadcasting Co. (Group Owner).

Began Operation: July 10, 1949. Sale to Outlet Communications approved by FCC November 23, 1983 (*Television Digest*, Vol. 23:19, 22; 24:6). Sale to present owner by Outlet Communications approved by FCC November 9, 1995 (Vol. 35:28, 32).

Represented (sales): NBC National Sales Office.

Represented (engineering): Lohnes & Culver.

Personnel:

Lisa Churchville, President & General Manager.

Gina Smith, Vice President, Sales.

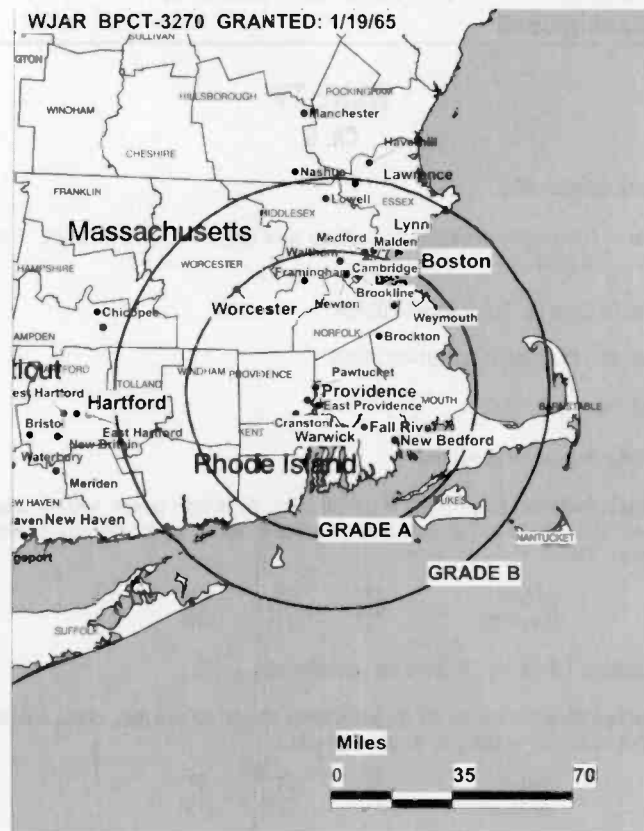
Stephen DelPico, Local Sales Manager.

Valerie McCain, National Sales Manager.

Clark Smith, Chief Engineer.

Elaine Moy-Gederman, Programming & Research Manager.

Lauren Bacigalupi, Promotion Director.



© 2002 Warren Communications News

Peter Lassoovitch, Business Manager.

Rates: On request.

City of License: Providence. **Station DMA:** Providence-New Bedford. **Rank:** 49.

Circulation © 2001 Nielsen. Coverage based on Nielsen study.

Grand Total	Cable TV Households	Non-cable TV Households	Total TV Households
Estimated Station Totals*	1,218,690	294,150	1,512,840
Average Weekly Circulation (2001)	425,096	121,596	546,692
Average Daily Circulation (2001)			301,579
Station DMA Total	Cable TV Households	Non-cable TV Households	Total TV Households
Estimated Station Totals*	451,340	121,540	572,880
Average Weekly Circulation (2001)	332,372	95,951	428,322
Average Daily Circulation (2001)			263,816
Other DMA Total	Cable TV Households	Non-cable TV Households	Total TV Households
Estimated Station Totals*	767,350	172,610	939,960
Average Weekly Circulation (2001)	92,725	25,645	118,370
Average Daily Circulation (2001)			37,763

*Estimated station totals are sums of the Nielsen TV and Cable TV household estimates for each county in which the station registers viewing of more than 5% as per the Nielsen Survey Methods.

Rhode Island—Providence-New Bedford, Massachusetts

WLNE-TV Ch. 6

Network Service: ABC.

Licensee: Freedom Broadcasting of Southern New England Inc., 10 Orms St., Providence, RI 02904.

Studio: 10 Orms St., Providence, RI 02904.

Phone: 401-453-8000. **Fax:** 401-453-8088.

E-mail: news@abc.com

Web Site: http://www.abc6.com

Technical Facilities: Channel No. 6 (82-88 MHz). Authorized power: 100-kw visual, 20-kw aural. Antenna: Circularly polarized, 928-ft. above av. terrain, 961-ft. above ground, 1049-ft. above sea level.

Latitude 41° 35' 48"
Longitude 71° 11' 24"

Transmitter: 1.8-mi. N of Tiverton, on Lafayette Rd.

Digital Facilities: Channel No. 49 (680-686 MHz). Power: 400-kw max. visual. Antenna: 866-ft. above av. terrain, 755-ft. above ground.

Latitude 41° 51' 54"
Longitude 71° 17' 15"

FCC Digital File Number: BPCDT-19991026ACC (pending).

Note: Latitude and longitude coordinates shown are based on the North American Datum of 1927 (NAD 27) as currently required by the Mass Media Bureau of the FCC.

Satellite Earth Stations: SatCom, 6-meter Ku & C-band; Vertex, 4.6-meter Ku-band; Vertex, 8.8-meter C-band; DX Antenna, Harris, M/A-Com receivers.

News Service: AP.

Ownership: Freedom Broadcasting Inc. (Group Owner).

Began Operation: January 1, 1963. Transfer of control to present owner approved by FCC December 23, 1998. Sale to Freedom Communication by Pulitzer Publishing Co. approved by FCC December 14, 1982 (*Television Digest*, Vol. 22:35). Sale to Pulitzer by Steinman Station approved by FCC October 5, 1966 (Vol. 17:50). Sale to Steinman by WTEV Television Inc. approved by FCC April 6, 1966 (Vol. 5:45; 6:7).

Represented (sales): Petry Television Inc.

Represented (legal): Latham & Watkins.

Represented (engineering): du Treil, Lundin & Rackley Inc.

Personnel:

Kingsley Kelley, General Manager.

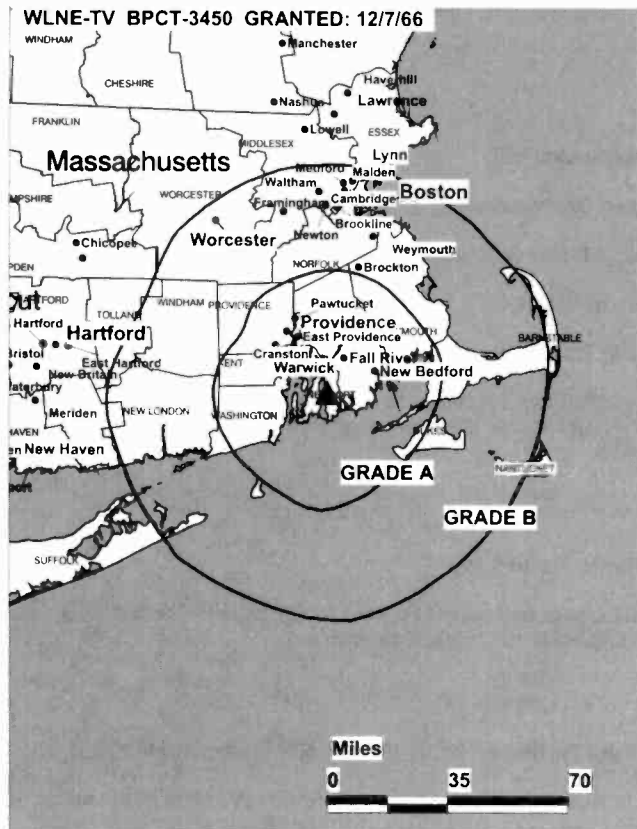
James Brown, Operations Manager & Chief Engineer.

Ann McIntyre, General Sales Manager.

Cindy Scheller, Local Sales Manager.

Tina Castano, National Sales Manager.

Kathy Gazda, News Director.



© 2002 Warren Communications News

Simonne Coutinho, Business Manager.

Truman B. Taylor, Program Manager & Public Affairs Director.

Lisa DiMonte, Promotion Director.

Juliana Okine, Video Department Manager.

Highest 30 Sec. Rate: \$1400.

City of License: New Bedford, MA. **Station DMA:** Providence-New Bedford. **Rank:** 49.

Circulation © 2001 Nielsen. Coverage based on Nielsen study.

Grand Total	Cable TV Households	Non-cable TV Households	Total TV Households
Estimated Station Totals*	789,490	187,190	976,680
Average Weekly Circulation (2001)	330,287	87,507	417,793
Average Daily Circulation (2001)			173,833
Station DMA Total	Cable TV Households	Non-cable TV Households	Total TV Households
Estimated Station Totals*	451,340	121,540	572,880
Average Weekly Circulation (2001)	262,376	75,621	337,997
Average Daily Circulation (2001)			149,906
Other DMA Total	Cable TV Households	Non-cable TV Households	Total TV Households
Estimated Station Totals*	338,150	65,650	403,800
Average Weekly Circulation (2001)	67,911	11,886	79,796
Average Daily Circulation (2001)			23,927

*Estimated station totals are sums of the Nielsen TV and Cable TV household estimates for each county in which the station registers viewing of more than 5% as per the Nielsen Survey Methods.

**Rhode Island—Providence-New Bedford,
Massachusetts**

**WLWC
Ch. 28**

Network Service: UPN, WBN.

Licensee: C-28 FCC License Subsidiary LLC, 1330 Avenue of the Americas, New York, NY 10019.

Studio: Westminster Square Bldg., 10 Dorrance St., Suite 805, Providence, RI 02903.

Phone: 401-351-8828. **Fax:** 401-351-0222.

Technical Facilities: Channel No. 28 (554-560 MHz). Authorized power: 5000-kw max. visual, 250-kw max. aural. Antenna: 751-ft. above av. terrain, 738-ft. above ground, 837-ft. above sea level.

Latitude 41° 46' 36"
Longitude 70° 55' 41"

Transmitter: 186 Middleboro Rd., near East Freetown.

Digital Facilities: Channel No. 22 (518-524 MHz). Power: 440-kw max. visual. Antenna: 701-ft. above av. terrain, 688-ft. above ground.

Latitude 41° 46' 39"
Longitude 70° 55' 41"

FCC Digital File Number: BPCDT-19991028AFL (pending).

Note: Latitude and longitude coordinates shown are based on the North American Datum of 1927 (NAD 27) as currently required by the Mass Media Bureau of the FCC.

Ownership: C-28 FCC Licensee Subsidiary LLC; Straightline Communications LLC (Group Owner).

Began Operation: April 1, 1997. Sale to present owners by Fant Broadcasting approved by FCC November 16, 1997. Sale to Viacom International Inc. approved by the FCC May 3, 2000 but never consummated.

Represented (sales): Millennium Sales & Marketing.

Personnel:

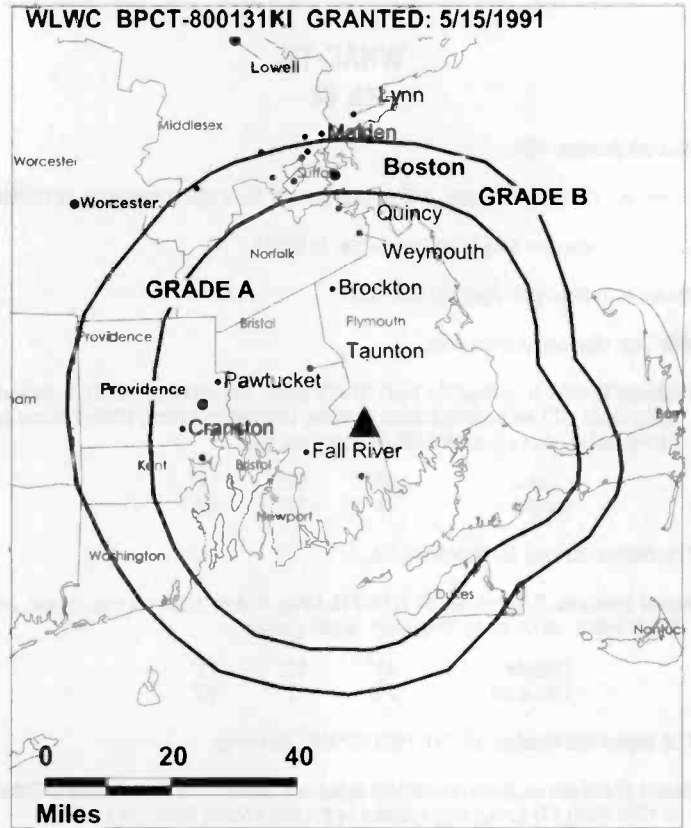
Ed Goldman, General Manager.

John Satterfield, Station Manager.

David C. Bartlett II, Office Manager.

Rates: On request.

City of License: New Bedford, MA. **Station DMA:** Providence-New Bedford. **Rank:** 49.



© 2002 Warren Communications News

Circulation © 2001 Nielsen. Coverage based on Nielsen study.

Grand Total	Cable	Non-cable	Total
	TV Households	TV Households	TV Households
Estimated Station Totals*	451,340	160,220	611,560
Average Weekly Circulation (2001)	95,990	27,256	123,246
Average Daily Circulation (2001)			36,003
Station DMA Total	Cable	Non-cable	Total
	TV Households	TV Households	TV Households
Estimated Station Totals*	451,340	121,540	572,880
Average Weekly Circulation (2001)	95,990	23,573	119,563
Average Daily Circulation (2001)			35,835
Other DMA Total	Cable	Non-cable	Total
	TV Households	TV Households	TV Households
Estimated Station Totals*	0	38,680	38,680
Average Weekly Circulation (2001)	0	3,683	3,683
Average Daily Circulation (2001)			168

*Estimated station totals are sums of the Nielsen TV and Cable TV household estimates for each county in which the station registers viewing of more than 5% as per the Nielsen Survey Methods.

Rhode Island—Providence

WNAC-TV

Ch. 64

Network Service: FOX.

Licensee: LIN Television Corp., 4 Richmond Square, Suite 200, Providence, RI 02906.

Studio: 25 Catamore Blvd., East Providence, RI 02914.

Phone: 401-438-7200. **Fax:** 401-434-3761.

Web Site: <http://www.wnac.com>

Technical Facilities: Channel No. 64 (770-776 MHz). Authorized power: 3720-kw horizontal visual, 372-kw horizontal aural. Antenna: Circularly polarized, 1033-ft. above av. terrain, 951-ft. above ground, 1125-ft. above sea level.

Latitude 41° 52' 14"
Longitude 71° 17' 45"

Transmitter: 33 Pine St., Rehoboth, MA.

Digital Facilities: Channel No. 54 (710-716 MHz). Power: 1000-kw max. visual. Antenna: 968-ft. above av. terrain, 886-ft. above ground.

Latitude 41° 52' 14"
Longitude 71° 17' 45"

FCC Digital File Number: BPCDT-19991029ABE (pending).

Note: Latitude and longitude coordinates shown are based on the North American Datum of 1927 (NAD 27) as currently required by the Mass Media Bureau of the FCC.

Satellite Earth Stations: Antenna Technology, 7-meter C-band; Paraclipse, 3.9-meter C-band; Vertex, 4.7-meter Ku-band; M/A-Com, Microdyne, Scientific-Atlanta, Sony receivers.

LMA: Local marketing agreement with WPRI-TV (C), Providence.

Ownership: LIN Television Corp. (Group Owner).

Began Operation: December 1, 1981. Sale to Providence Television Ltd. Partnership by C. W. Murchison Jr. approved by FCC December 9, 1983. Sale to Sudbrink Broadcasting by Providence Television Ltd. Partnership approved by FCC July 14, 1986. Sale to Price Communications Corp. by Sudbrink Broadcasting approved by FCC May 10, 1988 (*Television Digest*, Vol. 28:12). Sale to Northstar TV Group by Price Communications Corp. approved by FCC September 11, 1989. Sale to Argyle Television by Northstar TV Group approved by FCC November 7, 1994 (Vol. 34:37; 35:2). Merger with Hearst Corp. approved by FCC June 2, 1997 (Vol. 37:13, 35). Station, along with Hearst-Argyle's WDTN, was swapped for Sunrise Television's KSBW, WNNE & WPTZ (Vol. 38:8). FCC approved deal July 1, 1998. Sale to present owner by Smith Acquisition Co. approved by FCC May 30, 2001.

Represented (sales): Millennium Sales & Marketing.

Personnel:

Deborah J. Sinay, Vice President & General Manager.

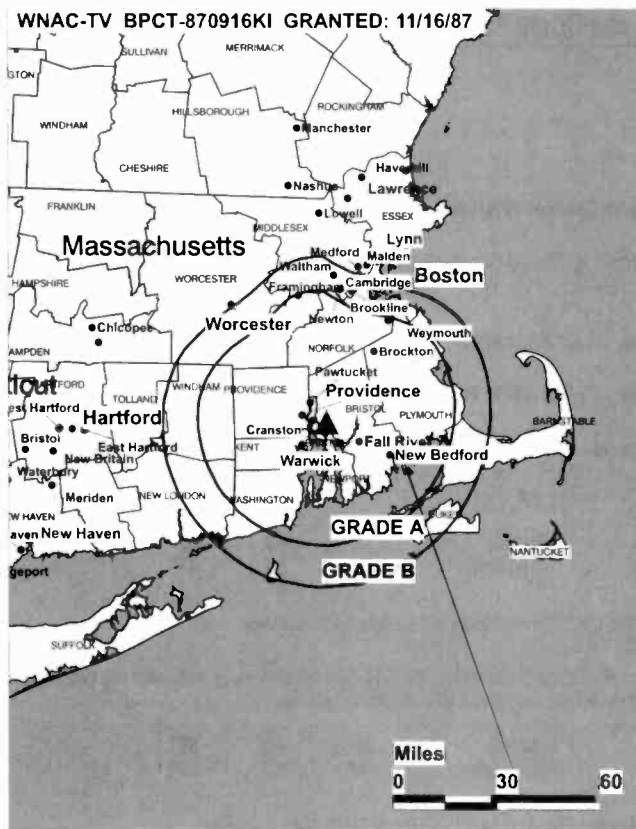
Craig Bachman, Station Manager.

Mike Brostek, Local Sales Manager.

Patti St. Pierre, National Sales Manager.

William Hague, Chief Engineer.

Matt Ellis, News Director.



© 2002 Warren Communications News

Pamela Brennan, Program Manager.

Heather Shean, Promotion Manager.

Anne Marie Menard, Business Manager.

Rates: On request.

City of License: Providence. **Station DMA:** Providence-New Bedford. **Rank:** 49.

Circulation © 2001 Nielsen. Coverage based on Nielsen study.

Grand Total	Cable TV Households	Non-cable TV Households	Total TV Households
Estimated Station Totals*	597,760	160,220	757,980
Average Weekly Circulation (2001)	201,311	47,790	249,101
Average Daily Circulation (2001)			81,434
Station DMA Total	Cable TV Households	Non-cable TV Households	Total TV Households
Estimated Station Totals*	451,340	121,540	572,880
Average Weekly Circulation (2001)	188,608	44,194	232,801
Average Daily Circulation (2001)			76,834
Other DMA Total	Cable TV Households	Non-cable TV Households	Total TV Households
Estimated Station Totals*	146,420	38,680	185,100
Average Weekly Circulation (2001)	12,704	3,596	16,299
Average Daily Circulation (2001)			4,600

*Estimated station totals are sums of the Nielsen TV and Cable TV household estimates for each county in which the station registers viewing of more than 5% as per the Nielsen Survey Methods.

Rhode Island—Providence

WPRI-TV Ch. 12

Network Service: CBS.

Licensee: STC License Co., 3938 4th St. N, Suite 420, St. Petersburg, FL 33703.

Studio: 25 Catamore Blvd., East Providence, RI 02914.

Phone: 401-438-7200. **Fax:** 401-434-3761.

E-mail: wpri@wpri.com

Web Site: http://www.wpri.com

Technical Facilities: Channel No. 12 (204-210 MHz). Authorized power: 316-kw visual, 31.6-kw aural. Antenna: 1000-ft. above av. terrain, 969-ft. above ground, 1099-ft. above sea level.

Latitude 41° 52' 37"
Longitude 71° 16' 56"

Transmitter: Homestead Ave., Rehoboth, MA.

Digital Facilities: Channel No. 13 (210-216 MHz). Power. Antenna: 980-ft. above av. terrain, 912-ft. above ground.

Latitude 41° 52' 36"
Longitude 71° 16' 57"

FCC Digital File Number: BPCDT-19991012ABH. Granted: April 18, 2000.

Note: Latitude and longitude coordinates shown are based on the North American Datum of 1927 (NAD 27) as currently required by the Mass Media Bureau of the FCC.

Multichannel TV Sound: Stereo only.

Satellite Earth Stations: Andrew; Harris, 6.1-meter; Microdyne, 7-meter; RCA Americom, Ku-band; Avantek, Harris, Microdyne, Standard Components receivers.

News Services: AP, Bloomberg TV, CNN Newsource, Sportsticker.

LMA: Local marketing agreement with WNAC-TV (F), Providence.

Ownership: Smith Broadcasting Group Inc. (Group Owner).

Began Operation: March 27, 1955. Sale to present owner by Clear Channel Broadcasting Inc. approved by FCC May 30, 2001. Sale to Clear Channel Broadcasting Inc. by CBS approved by FCC June 11, 1996 (*Television Digest*, Vol. 36:16). Sale to CBS by Narragansett approved by FCC June 22, 1995 (Vol. 34:50, 35:10, 19). Sale to Narragansett Television LP by Knight-Ridder Broadcasting approved by FCC April 26, 1989 (Vol. 29:9). Sale to Knight-Ridder by Poole Broadcasting approved by FCC December 21, 1977 (Vol. 16:26). Sale to Poole by Capital Cities Broadcasting approved by FCC June 15, 1967. Sale to Capital Cities by William S. Cherry & associates approved by FCC March 11, 1959 (Vol. 14:51; 15:11).

Represented (sales): Eagle Television Sales.

Personnel:

Deborah J. Sinay, Vice President & General Manager.

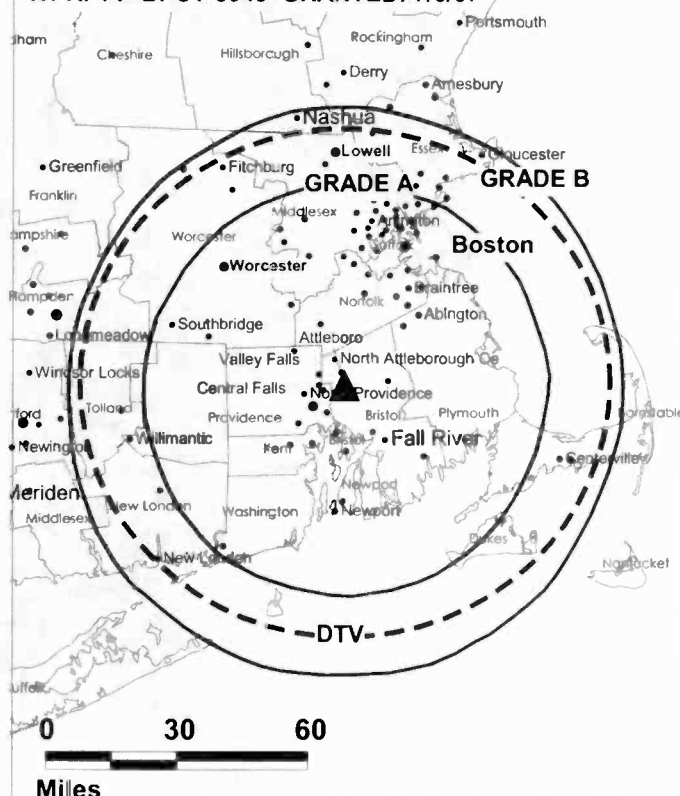
Kevin Hickey, Local Sales Manager.

Patti St. Pierre, National Sales Manager.

William Hague, Chief Engineer.

Pamela Brennan, Program Manager.

WPRI-TV BPCT-3943 GRANTED: 7/6/67



© 2002 Warren Communications News

Heather Shean, Promotion Manager.

Anne Marie Menard, Business Manager.

Richard Lynch, Production Director.

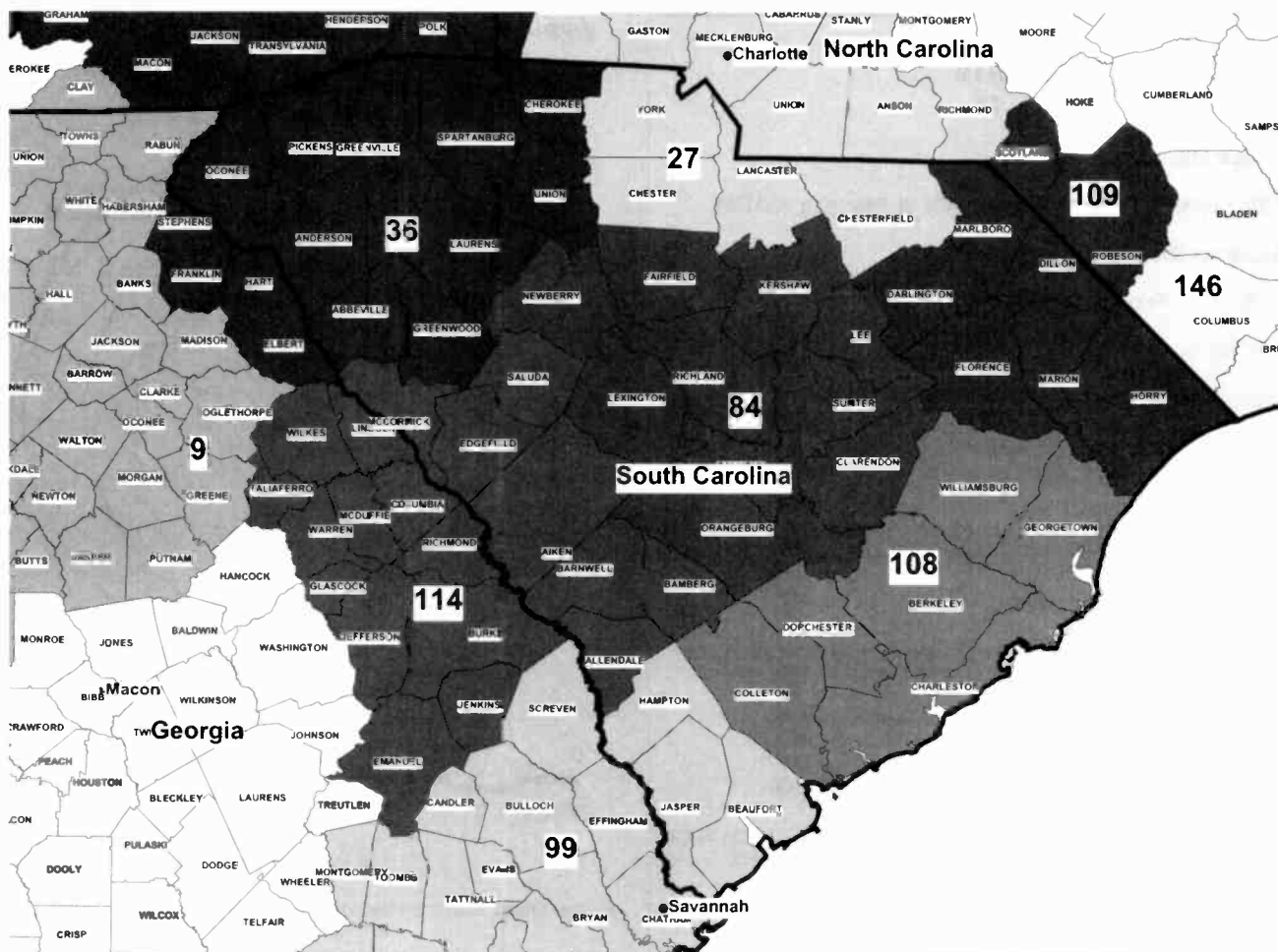
Rates: On request.

City of License: Providence. **Station DMA:** Providence-New Bedford. **Rank:** 49.

Circulation © 2001 Nielsen. Coverage based on Nielsen study.

Grand Total	Cable TV Households	Non-cable TV Households	Total TV Households
Estimated Station Totals*	789,490	271,270	1,060,760
Average Weekly Circulation (2001)	343,898	99,752	443,649
Average Daily Circulation (2001)			213,474
Station DMA Total	Cable TV Households	Non-cable TV Households	Total TV Households
Estimated Station Totals*	451,340	121,540	572,880
Average Weekly Circulation (2001)	303,678	81,983	385,661
Average Daily Circulation (2001)			195,294
Other DMA Total	Cable TV Households	Non-cable TV Households	Total TV Households
Estimated Station Totals*	338,150	149,730	487,880
Average Weekly Circulation (2001)	40,220	17,769	57,989
Average Daily Circulation (2001)			18,180

*Estimated station totals are sums of the Nielsen TV and Cable TV household estimates for each county in which the station registers viewing of more than 5% as per the Nielsen Survey Methods.



© 2002 Warren Communications News

MARKET	NIELSEN DMA TV HOUSEHOLDS	RANK	MARKET AREA COMMERCIAL STATIONS
Charlotte, NC	954,210	27	WAXN (64), WBTV (3), WBTV-DT (23), WCCB (18), WCNC-DT (22), WCNC-TV (36), WHKY-TV (14), WJZY (46), WSOC-DT (34), WSOC-TV (9), WWWB (55)
Greenville-Spartanburg, SC-Asheville, NC-Anderson, SC	771,680	36	WASV-TV (62), WBSC-TV (40), WGGG-TV (16), WHNS (21), WLOS (13), WNEG-TV (32), WSPA-DT (53), WSPA-TV (7), WYFF (4)
Columbia, SC	344,660	84	WACH (57), WIS (10), WLTX (19), WOLO-TV (25), WQHB (63)
Savannah, GA	273,680	99	WGSA (34), WJCL (22), WSAV-TV (3), WTGS (28), WTOG-TV (11)
Charleston, SC	247,780	108	WCBD-TV (2), WCIV (4), WCSC-TV (5), WMMP (36), WTAT-TV (24)
Florence-Myrtle Beach, SC	243,780	109	WBTW (13), WFXB (43), WPDE-TV (15), WWMB (21)
Augusta, GA	233,980	114	WAGT (26), WFXG (54), WJBF (6), WRDW-TV (12)

State Cross Reference List

Communities that receive programs of stations that are located elsewhere.

WQHB, Columbia	See Sumter, SC
WFXB, Florence	See Myrtle Beach, SC
WASV-TV, Greenville-Spartanburg	See Asheville, NC
WBSV-TV, Greenville-Spartanburg	See Anderson, SC
WNEG-TV, Greenville-Spartanburg	See Toccoa, GA
WLOS, Spartanburg, SC-Asheville, NC	See Greenville, SC
WGGG, WHNS, WSPA-TV & WYFF, Spartanburg	See Greenville, SC

South Carolina Analog Station Totals as of December 1, 2001

	VHF	UHF	TOTAL
Commercial Television	8	14	22
Educational Television	1	10	11
	9	24	33

South Carolina—Anderson

WBSC-TV Ch. 40

(Affiliated with WLOS, Greenville-Spartanburg, SC- Asheville, NC)

Network Service: WBN.

Licensee: Anderson Licensee Inc., a Maryland Corp., 3474 William Penn Hwy., Pittsburgh, PA 15235.

Studio: 100 Verdae Blvd., Greenville, SC 29607.

Mailing Address: Box 1300, Asheville, NC 28802.

Phone: 864-297-1313. Fax: 864-297-8085.

Web Site: <http://www.wb40.com>

Technical Facilities: Channel No. 40 (626-632 MHz). Authorized power: 2570-kw max. visual, 257-kw max. aural. Antenna: 1020-ft. above av. terrain, 1051-ft. above ground, 1821-ft. above sea level.

Latitude 34° 38' 51"
Longitude 82° 16' 13"

Holds CP for change to 5000-kw max. visual, 1027-ft. above av. terrain, 1017-ft. above ground, 1818-ft. above sea level. BPCT-960621KM.

Transmitter: Woodside Rd., 0.9-mi. W of Fairview, Fork Shoals.

Digital Facilities: Channel No. 14 (470-476 MHz). Power: 310-kw max. visual. Antenna: 1020-ft. above av. terrain, 1017-ft. above ground.

Latitude 34° 38' 51"
Longitude 82° 16' 13"

FCC Digital File Number: BPCDT-19991109ACE. Granted: March 7, 2001.

Note: Latitude and longitude coordinates shown are based on the North American Datum of 1927 (NAD 27) as currently required by the Mass Media Bureau of the FCC.

Multichannel TV Sound: Stereo only.

Satellite Earth Stations: Harris, 6.1-meter C-band; M/A-Com, 3.6-meter Ku-band; Harris, M/A-Com receivers.

LMA: Local marketing agreement with WLOS (A), Greenville-Spartanburg, SC-Asheville, NC.

Ownership: Glencairn Ltd. Broadcast Properties (Group Owner).

Began Operation: December 1, 1953. Sale to Frank Outlaw by Wilton E. Hall approved by FCC May 31, 1978 (Television Digest, Vol. 18:23). Sale by Outlaw approved by FCC December 28, 1982. Left air 1983; resumed operation October 1, 1984. Ceased operation August 1, 1989. Proposed sale to Anchor Media dismissed by FCC (Vol. 30:17). Resumed operation in 1990. Sale to Anchor Media remanded, eventually approved by FCC November 1, 1991. Transfer of control to Continental Broadcasting approved by FCC June 30, 1993. Sale to Better Communications approved by FCC July 20, 1994. Sale to present owner by Better Communications Inc. approved by FCC June 27, 1997. Sale to Sinclair Broadcast Group Inc. pending (Vol. 39:47; 41:38).

Represented (sales): Harrington, Righter & Parsons Inc.

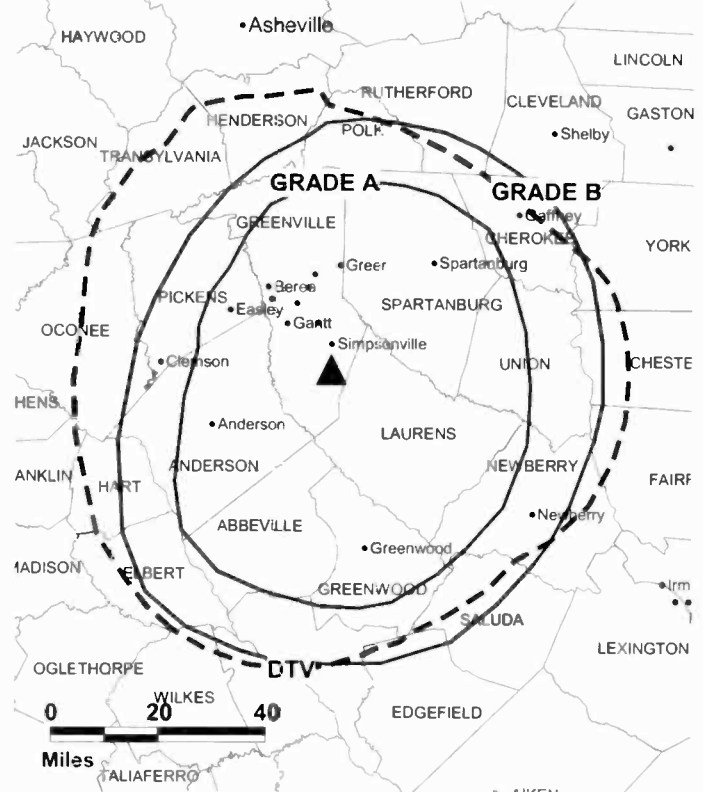
Represented (legal): Shaw Pittman.

Represented (engineering): Smith & Fisher.

Personnel:

Joel Fishleigh, General Manager.

WBSC-TV BPCT-960621KM GRANTED: 11/2/1998 CATAWBA



© 2002 Warren Communications News

Tom Heston, General Sales Manager.

Guy Chancey, Promotions Manager.

Mark Dillon, Business Manager.

Tom Stinnett, Chief Engineer.

Rates: On request.

City of License: Anderson. Station DMA: Greenville-Spartanburg-Asheville-Anderson. Rank: 36.

Circulation © 2001 Nielsen. Coverage based on Nielsen study.

Grand Total	Cable TV Households	Non-cable TV Households	Total TV Households
Estimated Station Totals*	419,440	225,900	645,340
Average Weekly Circulation (2001)	124,146	44,458	168,604
Average Daily Circulation (2001)			54,237
Station DMA Total	Cable TV Households	Non-cable TV Households	Total TV Households
Estimated Station Totals*	418,080	218,180	636,260
Average Weekly Circulation (2001)	123,913	43,675	167,589
Average Daily Circulation (2001)			53,961
Other DMA Total	Cable TV Households	Non-cable TV Households	Total TV Households
Estimated Station Totals*	1,360	7,720	9,080
Average Weekly Circulation (2001)	233	782	1,015
Average Daily Circulation (2001)			276

*Estimated station totals are sums of the Nielsen TV and Cable TV household estimates for each county in which the station registers viewing of more than 5% as per the Nielsen Survey Methods.

South Carolina—Charleston

WCBD-TV Ch. 2

Network Service: NBC.

Licensee: Media General Broadcasting Inc., 333 E. Franklin St., Richmond, VA 23219.

Studio: 210 W. Coleman Blvd., Mount Pleasant, SC 29464.

Phone: 843-884-2222. **Fax:** 843-881-3480.

E-mail: jbecknell@wcbd.com

Web Site: <http://www.wcbd.com>

Technical Facilities: Channel No. 2 (54-60 MHz). Authorized power: 100-kw visual, 10-kw aural. Antenna: 1950-ft. above av. terrain, 1940-ft. above ground, 1957-ft. above sea level.

Latitude 32° 56' 24"
Longitude 79° 41' 45"

Transmitter: Awendaw Section, Sewee Rd., 4-mi. NE of Ten Mile, Charleston County.

Digital Facilities: Channel No. 59 (740-746 MHz). Power: 1000-kw max. visual. Antenna: 1841-ft. above av. terrain, 1837-ft. above ground.

Latitude 32° 56' 24"
Longitude 79° 41' 45"

Transmitter: 5404 Sewee Rd., Ameridan.

FCC Digital File Number: BPCDT-19991025ADT. Granted: January 28, 2000.

Note: Latitude and longitude coordinates shown are based on the North American Datum of 1927 (NAD 27) as currently required by the Mass Media Bureau of the FCC.

Multichannel TV Sound: Stereo and separate audio program.

Satellite Earth Stations: Transmit/receive Harris, 8.1-meter Ku-band; Andrew, 7-meter C-band; Harris, 6-meter Ku-band; Andrew receivers.

News Services: AP, UPI.

Ownership: Media General Inc. (Group Owner).

Began Operation: September 25, 1954. Sale to present owner by State Record Co. approved by FCC December 28, 1982 (*Television Digest*, Vol. 22:27). Sale to State Record by Reeves Telecom Corp. approved by FCC May 26, 1971 (Vol. 10:42). Transfer of control from J. Drayton Hastie family to Reeves approved by FCC July 14, 1960 (Vol. 16:29).

Represented (sales): Harrington, Righter & Parsons Inc.

Represented (legal): Dow, Lohnes & Albertson PLLC.

Represented (engineering): David Steel & Associates Inc.

Personnel:

Richard Fordham, Vice President & General Manager.

Jack Becknell, Station Manager & Chief Engineer.

Suzanne Teagle, General Sales Manager.

Jean Viox, National Sales Manager.

Jarrold Redden, Program Director.



© 2002 Warren Communications News

Darla Horne, Promotion & Marketing Director.

Laura Martin, Business Manager.

Brian Worboys, Traffic Manager.

Highest 30 Sec. Rate: \$1500.

City of License: Charleston. **Station DMA:** Charleston, SC. **Rank:** 108.

Circulation © 2001 Nielsen. Coverage based on Nielsen study.

Grand Total	Cable TV Households	Non-cable TV Households	Total TV Households
Estimated Station Totals*	301,690	127,000	428,690
Average Weekly Circulation (2001)	143,015	65,688	208,703
Average Daily Circulation (2001)			106,782
Station DMA Total	Cable TV Households	Non-cable TV Households	Total TV Households
Estimated Station Totals*	162,890	89,670	252,560
Average Weekly Circulation (2001)	125,948	59,688	185,636
Average Daily Circulation (2001)			97,878
Other DMA Total	Cable TV Households	Non-cable TV Households	Total TV Households
Estimated Station Totals*	138,800	37,330	176,130
Average Weekly Circulation (2001)	17,067	6,000	23,067
Average Daily Circulation (2001)			8,903

*Estimated station totals are sums of the Nielsen TV and Cable TV household estimates for each county in which the station registers viewing of more than 5% as per the Nielsen Survey Methods.

South Carolina—Charleston

WCIV
Ch. 4

Network Service: ABC.

Licensee: WCIV LLC, 888 Allbritton Blvd., Charleston, SC 29464.

Studio: 888 Allbritton Blvd., Charleston, SC 29464.

Mailing Address: Box 22165, Charleston, SC 29413-2165.

Phone: 803-881-4444. **Fax:** 803-849-2507 (Administration); 803-849-2515 (Sales).

E-mail: newsroom@wciv.com

Web Site: http://www.wciv.com

Technical Facilities: Channel No. 4 (66-72 MHz). Authorized power: 100-kw visual, 20-kw aural. Antenna: 1960-ft. above av. terrain, 1956-ft. above ground, 1972-ft. above sea level.

Latitude 32° 55' 28"
Longitude 79° 41' 58"

Transmitter: 3.4-mi. NE of Ten Mile, E of Hwy. 17-701, SE of intersection with Sewee Rd.

Digital Facilities: Channel No. 53 (704-710 MHz). Power: 8-kw max. visual. Antenna: 1712-ft. above av. terrain, 1705-ft. above ground.

Latitude 32° 55' 28"
Longitude 79° 41' 58"

FCC Digital File Number: BPCDT-19991026ACK (pending).

Note: Latitude and longitude coordinates shown are based on the North American Datum of 1927 (NAD 27) as currently required by the Mass Media Bureau of the FCC.

Multichannel TV Sound: Stereo only.

Satellite Earth Stations: Comtech, 5-meter C-band; Harris, 3.5-meter Ku-band; Harris, 10-meter Ku-band; RCA, 3.5-meter Ku-band; Standard Communications, Vertex receivers.

SNG Mobile Dish: Vertex, 2.6-meter.

News Services: ABC NewsOne, AP, CNN Newsource, Conus.

Ownership: Allbritton Communications Co. (Group Owner).

Began Operation: October 23, 1962. Sale to present owner by Washington Star Communications finalized in 1976. Sale to Washington Star Communications by First Charleston Corp. approved by FCC October 5, 1966 (*Television Digest*, Vol. 6:28, 41).

Represented (sales): Continental Television Sales.

Represented (legal): Hogan & Hartson LLP.

Represented (engineering): Jansky & Bailey.

Personnel:

Stephen G. Brock, President & General Manager.

Robert Forsyth, Operations Manager.

Peter Carnes, General Sales Manager.

Terri Hegel, Local Sales Manager.

Deborah Tibbetts, News Director.



© 2002 Warren Communications News

Eva Wicks, Business Manager.

Paige Canaday, Promotion Manager.

Deborah Jackson, Program Director.

Timothy Weeks, Production Manager.

Joe Papp, Chief Engineer.

Rates: On request.

City of License: Charleston. **Station DMA:** Charleston, SC. **Rank:** 108.

Circulation © 2001 Nielsen. Coverage based on Nielsen study.

Grand Total	Cable TV Households	Non-cable TV Households	Total TV Households
Estimated Station Totals*	301,690	125,410	427,100
Average Weekly Circulation (2001)	130,719	61,642	192,361
Average Daily Circulation (2001)			88,327
Station DMA Total	Cable TV Households	Non-cable TV Households	Total TV Households
Estimated Station Totals*	162,890	89,670	252,560
Average Weekly Circulation (2001)	111,106	54,643	165,749
Average Daily Circulation (2001)			78,562
Other DMA Total	Cable TV Households	Non-cable TV Households	Total TV Households
Estimated Station Totals*	138,800	35,740	174,540
Average Weekly Circulation (2001)	19,613	6,999	26,612
Average Daily Circulation (2001)			9,765

*Estimated station totals are sums of the Nielsen TV and Cable TV household estimates for each county in which the station registers viewing of more than 5% as per the Nielsen Survey Methods.

South Carolina—Charleston

WCSC-TV Ch. 5

Network Service: CBS.

Licensee: WCSC Inc., 2126 Charlie Hall Blvd., Charleston, SC 29414.

Studio: 2126 Charlie Hall Blvd., Charleston, SC 29414.

Phone: 843-402-5555. **Fax:** 843-402-5579.

Web Site: <http://www.wcsc5.com>

Technical Facilities: Channel No. 5 (76-82 MHz). Authorized power: 100-kw visual, 20-kw aural. Antenna: 1960-ft. above av. terrain, 1956-ft. above ground, 1972-ft. above sea level.

Latitude 32° 55' 28"
Longitude 79° 41' 58"

Transmitter: 3.4-mi. NE of Ten Mile, E of Hwy. 17-701, SE of intersection with Sewee Rd.

Digital Facilities: Channel No. 52 (698-704 MHz). Power: 1000-kw max. visual. Antenna: 1709-ft. above av. terrain, 1706-ft. above ground.

Latitude 32° 55' 28"
Longitude 79° 41' 58"

FCC Digital File Number: BPCDT-19991028AFK. Granted: March 10, 2000.

Note: Latitude and longitude coordinates shown are based on the North American Datum of 1927 (NAD 27) as currently required by the Mass Media Bureau of the FCC.

Multichannel TV Sound: Stereo and separate audio program.

Satellite Earth Stations: Satcom Technologies, 5.5-meter Ku-band; Scientific-Atlanta, 4.6-meter C-band; Scientific-Atlanta, 7-meter C-band; M/A-Com, Microdyne, Scientific-Atlanta receivers.

SNG Mobile Dish: Andrew, 1.9-meter Ku-band.

News Services: AP, CBS Newspath, NIWS, UPI.

Ownership: Jefferson-Pilot Communications Co. (Group Owner).

Began Operation: June 19, 1953. Sale to Harold Crump & David Allen by John M. Rivers Sr., et al., approved by FCC September 1, 1987 (*Television Digest*, Vol. 27: 29). Proposed sale to Anchor Media Holdings Ltd. dismissed April 2, 1990. Transfer of control to General Electric Capital Corp. approved by FCC July 24, 1991. Sale to present owner by General Electric Capital Corp. approved by FCC September 3, 1993 (Vol. 33:25).

Represented (sales): Petry Television Inc.

Represented (legal): Tiemey & Swift.

Represented (engineering): Lohnes & Culver.

Personnel:

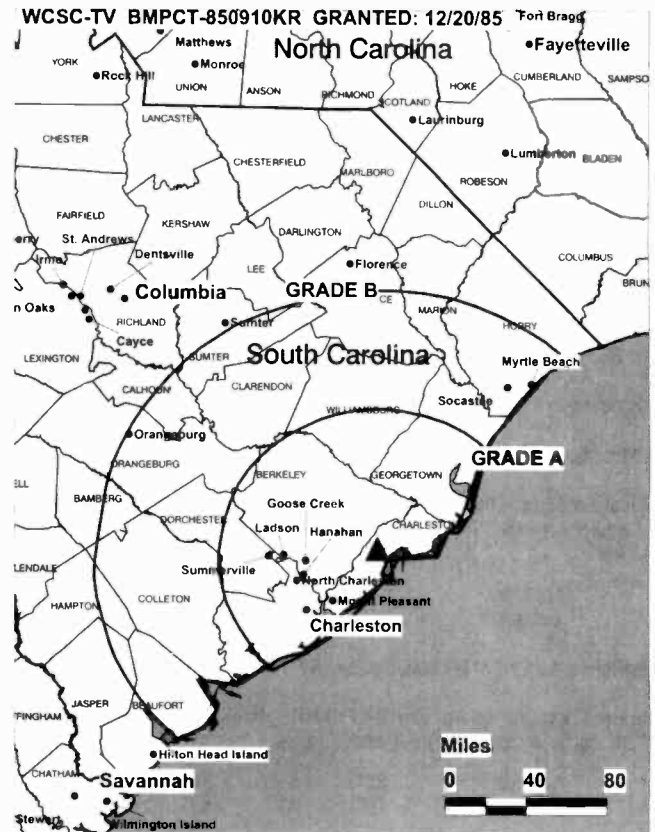
Charles Wing, General Manager.

Rita Littles-O'Neill, General Sales Manager.

Lovell W. Waugh, Local Sales Manager.

Charles I. Thompson III, Program Director.

Miriam McManus, Business Manager.



© 2002 Warren Communications News

Jack R. Becknell Jr., Engineering Director.

James P. DeMauro, Production Manager.

Andrew F. Hunt, Promotion Director.

Sallie Moultrie, Traffic Director.

Highest 30 Sec. Rate: \$7000.

City of License: Charleston. **Station DMA:** Charleston, SC. **Rank:** 108.

Circulation © 2001 Nielsen. Coverage based on Nielsen study.

Grand Total	Cable TV Households	Non-cable TV Households	Total TV Households
Estimated Station Totals*	304,170	116,630	420,800
Average Weekly Circulation (2001)	168,151	69,914	238,065
Average Daily Circulation (2001)			128,792
Station DMA Total	Cable TV Households	Non-cable TV Households	Total TV Households
Estimated Station Totals*	162,890	89,670	252,560
Average Weekly Circulation (2001)	131,278	62,648	193,927
Average Daily Circulation (2001)			111,104
Other DMA Total	Cable TV Households	Non-cable TV Households	Total TV Households
Estimated Station Totals*	141,280	26,960	168,240
Average Weekly Circulation (2001)	36,873	7,266	44,139
Average Daily Circulation (2001)			17,688

*Estimated station totals are sums of the Nielsen TV and Cable TV household estimates for each county in which the station registers viewing of more than 5% as per the Nielsen Survey Methods.

South Carolina—Charleston

WMMP Ch. 36

Network Service: UPN.

Licensee: Sinclair Communications Inc., 10706 Beaver Dam Rd., Cockeysville, MD 21030.

Studio: 4301 Arco Lane, Charleston, SC 29418.

Phone: 843-744-2424. **Fax:** 843-554-9649.

E-mail: sales@wmmp.com

Technical Facilities: Channel No. 36 (602-608 MHz). Authorized power: 147-kw max. & 60-kw horizontal visual. Antenna: Horizontally polarized, 833-ft. above av. terrain, 840-ft. above ground, 840-ft. above sea level.

Latitude 32° 47' 15"
Longitude 79° 51' 00"

Transmitter: Hwy. 703, SE of Mount Pleasant.

Digital Facilities: Channel No. 35 (596-602 MHz). Power: 92-kw max. visual. Antenna: 1778-ft. above av. terrain, 1768-ft. above ground.

Latitude 32° 56' 24"
Longitude 79° 41' 45"

FCC Digital File Number: BPCDT-19991028ACJ. Granted: February 1, 2001.

Note: Latitude and longitude coordinates shown are based on the North American Datum of 1927 (NAD 27) as currently required by the Mass Media Bureau of the FCC.

Multichannel TV Sound: Stereo only.

LMA: Local marketing agreement with WTAT-TV (F), Charleston.

Ownership: Sinclair Broadcast Group Inc. (Group Owner).

Began Operation: December 2, 1992. Sale to Max Media Properties LLC by Caro Broadcasting Ltd. approved by FCC July 23, 1996. Sale to present owner by Max Media Properties LLC approved by FCC June 26, 1998 (**Television Digest**, Vol. 37:49).

Represented (sales): Millennium Sales & Marketing.

Represented (legal): Clark & Stant PRP.

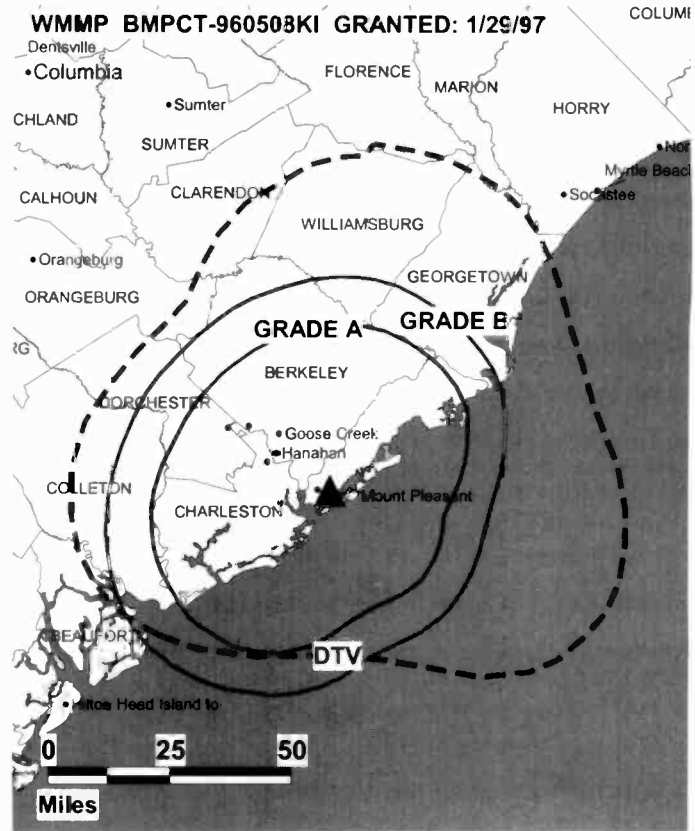
Personnel:

Scott Campbell, General Manager.

Danielle Johnson, National Sales Manager.

Don Stewart, Chief Engineer.

Deborah Anderson, Program Director.



© 2002 Warren Communications News

Kathleen Stewart, Business Manager.

Highest 30 Sec. Rate: \$200.

City of License: Charleston. **Station DMA:** Charleston, SC. **Rank:** 108.

Circulation © 2001 Nielsen. Coverage based on Nielsen study.

Grand Total	Cable	Non-cable	Total
	TV Households	TV Households	TV Households
Estimated Station Totals*	162,890	76,400	239,290
Average Weekly Circulation (2001)	50,013	20,525	70,539
Average Daily Circulation (2001)			25,533
Station DMA Total	Cable	Non-cable	Total
	TV Households	TV Households	TV Households
Estimated Station Totals*	162,890	76,400	239,290
Average Weekly Circulation (2001)	50,013	20,525	70,539
Average Daily Circulation (2001)			25,533

*Estimated station totals are sums of the Nielsen TV and Cable TV household estimates for each county in which the station registers viewing of more than 5% as per the Nielsen Survey Methods.

South Carolina—Charleston

WTAT-TV Ch. 24

Network Service: FOX.

Licensee: Sullivan Broadcasting Co. III Inc., 18 Newbury St., Boston, MA 02116.

Studio: 4301 Arco Lane, Charleston, SC 29418.

Phone: 843-744-2424. **Fax:** 843-554-9649.

E-mail: dstewart@wtat.com

Web Site: http://www.wtat24.com

Technical Facilities: Channel No. 24 (530-536 MHz). Authorized power: 5000-kw max. visual, 500-kw max. aural. Antenna: Circularly polarized, 1778-ft. above av. terrain, 1767-ft. above ground, 1784-ft. above sea level.

Latitude 32° 56' 24"
Longitude 79° 41' 45"

Transmitter: 4-mi. NE of Ten Mile on Sewee Rd., Isle of Palms.

Digital Facilities: Channel No. 40 (626-632 MHz). Power: 1000-kw max. visual. Antenna: 1772-ft. above av. terrain, 1768-ft. above ground.

Latitude 32° 56' 24"
Longitude 79° 41' 45"

FCC Digital File Number: BPCDT-19991101AIN. Granted: March 9, 2001.

Note: Latitude and longitude coordinates shown are based on the North American Datum of 1927 (NAD 27) as currently required by the Mass Media Bureau of the FCC.

Multichannel TV Sound: Stereo only.

Satellite Earth Stations: AFC, 7-meter; Microdyne, 7-meter C-band; Paraclype, 5-meter C-band; Scientific-Atlanta, 4.6-meter Ku-band; Microdyne receivers.

LMA: Local marketing agreement with WMMP (U), Charleston.

Ownership: Sullivan Broadcasting Co. (Group Owner).

Began Operation: September 7, 1985. Sale to Act III Broadcasting by Terry A. Trousdale, et al., approved by FCC October 22, 1987. Sale to present owner by ACT III Broadcasting approved by FCC December 15, 1995.

Represented (sales): Millennium Sales & Marketing.

Represented (legal): Arter & Hadden LLP.

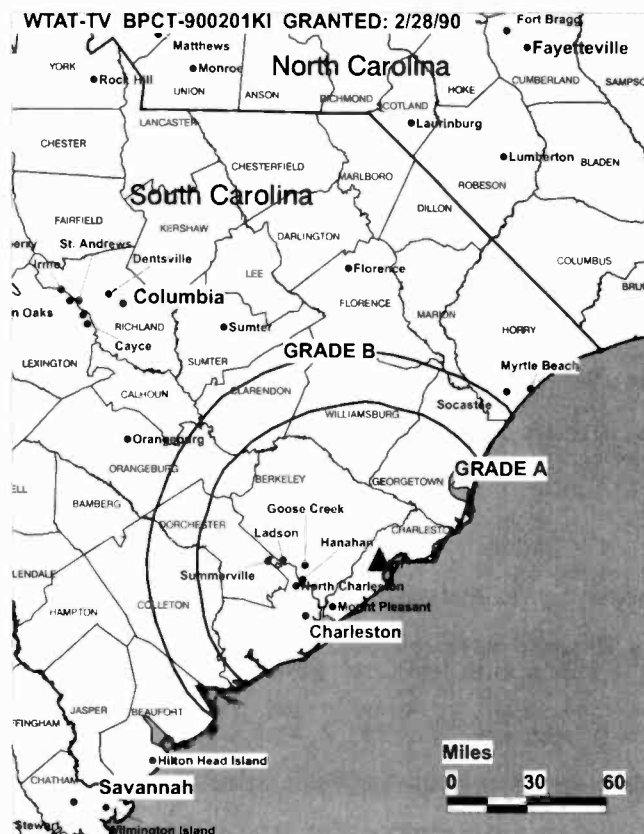
Represented (engineering): du Treil, Lundin & Rackley Inc.

Personnel:

Don Stewart, General Manager & Chief Engineer.

Danielle Johnson, National Sales Manager.

Deborah Anderson, Program Director.



© 2002 Warren Communications News

Rates: On request.

City of License: Charleston. **Station DMA:** Charleston, SC. **Rank:** 108.

Circulation © 2001 Nielsen. Coverage based on Nielsen study.

Grand Total	Cable TV Households	Non-cable TV Households	Total TV Households
Estimated Station Totals*	239,600	128,450	368,050
Average Weekly Circulation (2001)	95,326	45,062	140,388
Average Daily Circulation (2001)			54,142
Station DMA Total	Cable TV Households	Non-cable TV Households	Total TV Households
Estimated Station Totals*	162,890	89,670	252,560
Average Weekly Circulation (2001)	89,194	40,378	129,572
Average Daily Circulation (2001)			51,611
Other DMA Total	Cable TV Households	Non-cable TV Households	Total TV Households
Estimated Station Totals*	76,710	38,780	115,490
Average Weekly Circulation (2001)	6,132	4,684	10,817
Average Daily Circulation (2001)			2,531

*Estimated station totals are sums of the Nielsen TV and Cable TV household estimates for each county in which the station registers viewing of more than 5% as per the Nielsen Survey Methods.

South Carolina—Columbia

WACH
Ch. 57

Network Service: FOX.

Licensee: Raycom America Inc., 201 Monroe St., 20th Floor, RSA Tower, Montgomery, AL 36104.

Studio: 1400 Pickens St., Columbia, SC 29201.

Phone: 803-252-5757. **Fax:** 803-212-7270.

E-mail: wachfox57@raycommedia.com

Web Site: http://www.wach.com

Technical Facilities: Channel No. 57 (728-734 MHz). Authorized power: 5000-kw max. visual. Antenna: 633-ft. above av. terrain, 522-ft. above ground, 902-ft. above sea level.

Latitude 34° 02' 39"
Longitude 80° 59' 52"

Transmitter: 0.25-mi. W of Rte. 1 on Cushman Dr., near Columbia, Richland County.

Digital Facilities: Channel No. 48 (674-680 MHz). Power: 1000-kw max. visual. Antenna: 587-ft. above av. terrain, 475-ft. above ground.

Latitude 34° 02' 38"
Longitude 80° 59' 51"

FCC Digital File Number: BPCDT-19991012ACI. Granted: June 21, 2001.

Note: Latitude and longitude coordinates shown are based on the North American Datum of 1927 (NAD 27) as currently required by the Mass Media Bureau of the FCC.

Multichannel TV Sound: Stereo only.

Satellite Earth Station: DH Satellite, 5-meter Ku & C-band.

News Services: CNN Newsource, Fox NewsEdge.

Ownership: Raycom Media Inc. (Group Owner).

Began Operation: October 2, 1981. Sale to FCVS Communications by Carolina Christian Broadcasting approved by FCC March 14, 1988. Sale to Ellis Communications by FCVS Communications approved by FCC October 7, 1993. Sale to present owner by Ellis Communications approved by FCC July 26, 1996 (*Television Digest*, Vol. 36:4).

Represented (sales): TeleRep Inc.

Represented (legal): Covington & Burling.

Personnel:

Scott McBride, General Sales Manager.

Lisa Cruz, Program Director.

Lee Latham, Chief Engineer.

Brian Corell, Promotion Director.

Nina Gibson, Traffic Manager.



© 2002 Warren Communications News

Janis Metts, Business Manager.

Highest 30 Sec. Rate: \$1000.

City of License: Columbia. **Station DMA:** Columbia, SC. **Rank:** 84.

Circulation © 2001 Nielsen. Coverage based on Nielsen study.

Grand Total	Cable TV Households	Non-cable TV Households	Total TV Households
Estimated Station Totals*	216,680	121,570	338,250
Average Weekly Circulation (2001)	124,554	52,922	177,476
Average Daily Circulation (2001)			76,030
Station DMA Total	Cable TV Households	Non-cable TV Households	Total TV Households
Estimated Station Totals*	197,860	121,570	319,430
Average Weekly Circulation (2001)	119,905	52,922	172,827
Average Daily Circulation (2001)			74,732
Other DMA Total	Cable TV Households	Non-cable TV Households	Total TV Households
Estimated Station Totals*	18,820	0	18,820
Average Weekly Circulation (2001)	4,649	0	4,649
Average Daily Circulation (2001)			1,299

*Estimated station totals are sums of the Nielsen TV and Cable TV household estimates for each county in which the station registers viewing of more than 5% as per the Nielsen Survey Methods.

South Carolina—Columbia

WIS
Ch. 10

Network Service: NBC.

Licensee: Cosmos Broadcasting Corp., Box 19023, Greenville, SC 29602.

Studio: 1111 Bull St., Columbia, SC 29201.

Mailing Address: Box 367, Columbia, SC 29202.

Phone: 803-799-1010. **Fax:** 803-758-1155.

Web Site: <http://www.wis-tv.com>

Technical Facilities: Channel No. 10 (192-198 MHz). Authorized power: 316-kw visual, 63.2-kw aural. Antenna: 1545-ft. above av. terrain, 1463-ft. above ground, 1814-ft. above sea level.

Latitude 34° 07' 29"
Longitude 80° 45' 23"

Requests modification of CP for change to 1624-ft. above av. terrain, 1709-ft. above ground, 1975-ft. above sea level. BPCT-20000501AEZ.

Transmitter: 1741 Tower Rd., Lugoff.

Digital Facilities: Channel No. 41 (632-638 MHz). Power: 1000-kw max. visual. Antenna: 1549-ft. above av. terrain, 1464-ft. above ground.

Latitude 34° 07' 29"
Longitude 80° 45' 23"

FCC Digital File Number: BPCDT-19991101ACE. Granted: January 22, 2001.

Note: Latitude and longitude coordinates shown are based on the North American Datum of 1927 (NAD 27) as currently required by the Mass Media Bureau of the FCC.

Multichannel TV Sound: Stereo only.

Satellite Earth Stations: AFC, 3.6-meter Ku-band; Comsat, 3-meter Ku-band; Comsat, 8-meter Ku-band; DH Satellite, 4.9-meter Ku & C-band; Scientific-Atlanta, 7-meter C-band; Harris, M/A-Com, Scientific-Atlanta, Standard Communications receivers.

SNG Mobile Dish: Andrew, 2.3-meter Ku-band; Vertex, 2.4-meter Ku-band.

News Services: AP, CNN Newsource, NBC News Channel.

Ownership: Cosmos Broadcasting Corp. (Group Owner).

Began Operation: November 7, 1953.

Represented (sales): Harrington, Righter & Parsons Inc.

Represented (legal): Dow, Lohnes & Albertson PLLC.

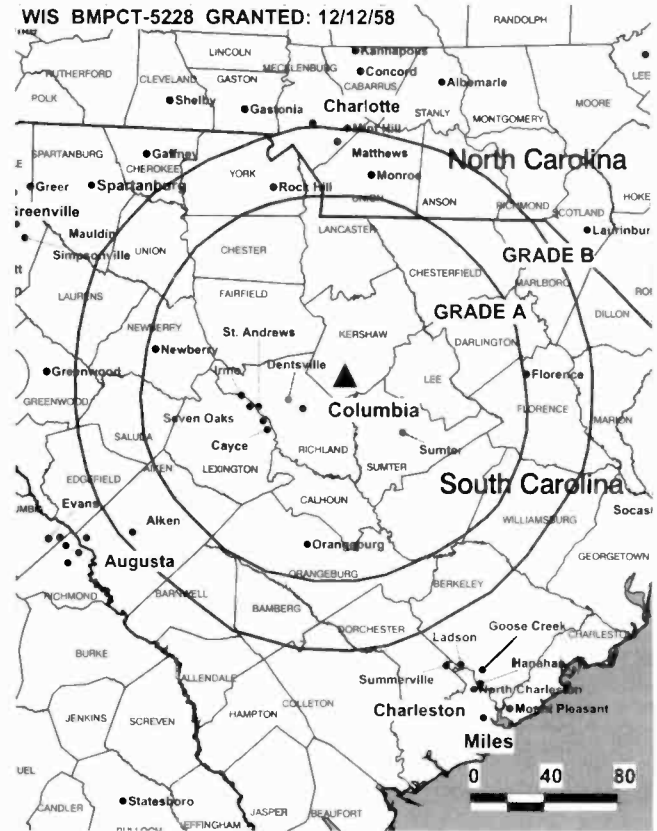
Personnel:

Dody Yarborough, General Sales Manager.

Jerry Grimes, Program & Promotion Manager.

Evon A. Trotter, Business Manager.

Eric Powell, Production Manager.



© 2002 Warren Communications News

John Augustine, Chief Engineer.

Highest 30 Sec. Rate: \$3000.

City of License: Columbia. **Station DMA:** Columbia, SC. **Rank:** 84.

Circulation © 2001 Nielsen. Coverage based on Nielsen study.

Grand Total	Cable TV Households	Non-cable TV Households	Total TV Households
Estimated Station Totals*	497,820	206,140	703,960
Average Weekly Circulation (2001)	259,517	103,875	363,392
Average Daily Circulation (2001)			192,740
Station DMA Total	Cable TV Households	Non-cable TV Households	Total TV Households
Estimated Station Totals*	197,860	127,000	324,860
Average Weekly Circulation (2001)	161,709	89,894	251,603
Average Daily Circulation (2001)			152,723
Other DMA Total	Cable TV Households	Non-cable TV Households	Total TV Households
Estimated Station Totals*	299,960	79,140	379,100
Average Weekly Circulation (2001)	97,808	13,981	111,789
Average Daily Circulation (2001)			40,017

*Estimated station totals are sums of the Nielsen TV and Cable TV household estimates for each county in which the station registers viewing of more than 5% as per the Nielsen Survey Methods.

South Carolina—Columbia

WLTX
Ch. 19

Network Service: CBS.

Licensee: Pacific & Southern Co., c/o Gannett Co. Inc., 1100 Wilson Blvd., Arlington, VA 22234.

Studio: 6027 Gamers Ferry Rd., Columbia, SC 20209.

Phone: 803-776-3600. **Fax:** 803-783-2971.

Technical Facilities: Channel No. 19 (500-506 MHz). Authorized power: 5000-kw max. visual, 500-kw max. aural. Antenna: 1749-ft. above av. terrain, 1664-ft. above ground, 2014-ft. above sea level.

Latitude 34° 05' 49"
Longitude 80° 45' 51"

Transmitter: Screaming Eagle Rd., 11-mi. NE of Columbia.

Digital Facilities: Channel No. 17 (488-494 MHz). Power: 232-kw max. visual. Antenna: 1749-ft. above av. terrain, 1670-ft. above ground.

Latitude 34° 05' 49"
Longitude 80° 45' 51"

FCC Digital File Number: BPCDT-19991020ABB. Granted: October 11, 2000.

Note: Latitude and longitude coordinates shown are based on the North American Datum of 1927 (NAD 27) as currently required by the Mass Media Bureau of the FCC.

Multichannel TV Sound: Stereo only.

Satellite Earth Stations: Transmit/receive Scientific-Atlanta, 7-meter C-band; ChannelMaster, 3.6-meter C-band; RCA, 3.6-meter Ku-band; Scientific-Atlanta, 4.6-meter C-band; ChannelMaster, Scientific-Atlanta receivers.

News Services: AP, CBS Newspath.

Ownership: Gannett Broadcasting Group (Group Owner).

Began Operation: September 1, 1953. Broadcast on Ch. 67 for first eight years. Shifted to Ch. 19 on June 30, 1961. Sale to Lewis Broadcasting Corp. by Palmetto Radio Corp. approved by FCC February 22, 1978 (*Television Digest*, Vol. 18:9). Sale to present owner by Lewis Broadcasting Corp. approved by FCC April 29, 1998.

Represented (sales): Petry Television Inc.

Represented (legal): Wiley, Rein & Fielding.

Represented (engineering): Communications Engineering Services PC.

Personnel:

Rich O'Dell, President & General Manager.

Bob Heinzelman, General Sales Manager.

Charles Alexander, Local Sales Manager.

Beth Desjardins, National Sales Manager.

Fred Steppe, Program & Marketing Director.

Jack McGregor, Technical Operations Director.

Larry Audas, News Director.

WLTX BPCT-840201LK GRANTED: 5/31/84



© 2002 Warren Communications News

Dan Stalmaker, Chief Engineer.

Linda Barnhill, Business Manager.

Patrick Phillips, Promotion Director.

Barry Anderson, Production Manager.

Rates: On request.

City of License: Columbia. **Station DMA:** Columbia, SC. **Rank:** 84.

Circulation © 2001 Nielsen. Coverage based on Nielsen study.

Grand Total	Cable TV Households	Non-cable TV Households	Total TV Households
Estimated Station Totals*	226,240	198,940	425,180
Average Weekly Circulation (2001)	147,583	89,363	236,946
Average Daily Circulation (2001)			118,818
Station DMA Total	Cable TV Households	Non-cable TV Households	Total TV Households
Estimated Station Totals*	197,860	127,000	324,860
Average Weekly Circulation (2001)	143,477	81,400	224,878
Average Daily Circulation (2001)			114,991
Other DMA Total	Cable TV Households	Non-cable TV Households	Total TV Households
Estimated Station Totals*	28,380	71,940	100,320
Average Weekly Circulation (2001)	4,105	7,963	12,068
Average Daily Circulation (2001)			3,827

*Estimated station totals are sums of the Nielsen TV and Cable TV household estimates for each county in which the station registers viewing of more than 5% as per the Nielsen Survey Methods.

South Carolina—Columbia

WOLO-TV Ch. 25

Network Service: ABC.

Licensee: South Carolina Broadcasting Partners, Box 4217, Columbia, SC 29240.

Studio: 5807 Shakespeare Rd., Columbia, SC 29223.

Mailing Address: Box 4217, Columbia, SC 29240.

Phone: 803-754-7525. **Fax:** 803-754-6147.

E-mail: 25news@wolo.com; wolo.tv@aol.com

Web Site: http://www.wolo.com/

Technical Facilities: Channel No. 25 (536-542 MHz). Authorized power: 3589-kw max. & 2344-kw horizontal visual, 388-kw max. & 254-kw horizontal aural. Antenna: 830-ft. above av. terrain, 747-ft. above ground, 1149-ft. above sea level.

Latitude	34°	03'	23"
Longitude	80°	58'	49"

Holds CP for change to 5000-kw max. visual, 1000-kw max. aural, 1670-ft. above av. terrain, 1663-ft. above ground, 2011-ft. above sea level; lat. 34° 06' 58", long. 80° 45' 51", transmitter to 4-mi. SE of Elgin at Baldwin & Tower Rds. intersection. BMPCT-20000801ACM.

Transmitter: 5807 Shakespeare Rd.

Digital Facilities: Channel No. 8 (180-186 MHz). Power: 43.7-kw max. visual. Antenna: 1736-ft. above av. terrain, 1729-ft. above ground, 1765-ft. above sea level.

Latitude	34°	06'	58"
Longitude	80°	45'	51"

FCC Digital File Number: BPCDT-990713KH. Granted: August 15, 2000.

Note: Latitude and longitude coordinates shown are based on the North American Datum of 1927 (NAD 27) as currently required by the Mass Media Bureau of the FCC.

Satellite Earth Station: Harris, 6-meter; Scientific-Atlanta receivers.

News Services: ABC NewsOne, AP, CNN Newsource, Sports News Satellite.

Ownership: Bahakel Communications Ltd. (Group Owner).

Began Operation: October 1, 1961. Sale to present owner by First Carolina Corp. approved by FCC May 5, 1964 (*Television Digest*, Vol. 4:14).

Represented (sales): Continental Television Sales.

Personnel:

Chris Bailey, General Manager.

David Aiken, Operations & Program Manager.

Rigby Wilson, General Sales Manager.

Douglas Broadwater, Local & National Sales Manager.

Mike Burney, News Director.

Marty White, Business Manager.



© 2002 Warren Communications News

Ted Small, Chief Engineer.

Jeff Floyd, Creative Services Manager.

Rates: On request.

City of License: Columbia. **Station DMA:** Columbia, SC. **Rank:** 84.

Circulation © 2001 Nielsen. Coverage based on Nielsen study.

Grand Total	Cable TV Households	Non-cable TV Households	Total TV Households
Estimated Station Totals*	206,410	127,000	333,410
Average Weekly Circulation (2001)	126,991	56,501	183,491
Average Daily Circulation (2001)			82,097
Station DMA Total	Cable TV Households	Non-cable TV Households	Total TV Households
Estimated Station Totals*	197,860	127,000	324,860
Average Weekly Circulation (2001)	125,544	56,501	182,045
Average Daily Circulation (2001)			81,872
Other DMA Total	Cable TV Households	Non-cable TV Households	Total TV Households
Estimated Station Totals*	8,550	0	8,550
Average Weekly Circulation (2001)	1,446	0	1,446
Average Daily Circulation (2001)			225

*Estimated station totals are sums of the Nielsen TV and Cable TV household estimates for each county in which the station registers viewing of more than 5% as per the Nielsen Survey Methods.

South Carolina—Florence

WBTW
Ch. 13

Network Service: CBS.

Licensee: Media General Broadcasting of South Carolina, 333 E. Franklin St., Richmond, VA 23219.

Studios: 3430 N. TV Road, Florence, SC 29501; 101 McDonald Court, Myrtle Beach, SC 29577.

Phones: 843-317-1313 (Florence); 843-293-1301 (Myrtle Beach). **Fax:** 843-317-1410 (Florence).

Web Site: <http://www.wbtw.com>

Technical Facilities: Channel No. 13 (210-216 MHz). Authorized power: 316-kw visual, 31.6-kw aural. Antenna: Circularly polarized, 1950-ft. above av. terrain, 2000-ft. above ground, 2115-ft. above sea level.

Latitude 34° 22' 02"
Longitude 79° 19' 22"

Transmitter: 3.1-mi. N of Floyd Dale.

Digital Facilities: Channel No. 56 (722-728 MHz). Power: 1000-kw max. & 316-kw horizontal visual, 31.6-kw horizontal aural. Antenna: 1776-ft. above av. terrain, 1826-ft. above ground.

Latitude 34° 22' 04"
Longitude 79° 19' 21"

FCC Digital File Number: BPCDT-19991015ABP. Granted: December 2, 1999.

Note: Latitude and longitude coordinates shown are based on the North American Datum of 1927 (NAD 27) as currently required by the Mass Media Bureau of the FCC.

Satellite Earth Stations: Harris; M/A-Com; Scientific-Atlanta; Vertex; Harris, M/A-Com, Scientific-Atlanta, Vertex receivers.

News Service: AP.

Ownership: Media General Inc. (Group Owner).

Began Operation: October 18, 1954. Sale to present owner by Spartan Communications Inc. approved by FCC March 22, 2000. Sale to Spartan Communications Inc. by Daily Telegraph Printing Co. approved by FCC June 12, 1984 (*Television Digest*, Vol. 24:15). Sale to Daily Telegraph Printing Co. by Jefferson Standard Life Insurance Co. approved by FCC February 28, 1968 (Vol. 7:43; 8:10).

Represented (sales): Harrington, Righter & Parsons Inc.

Represented (legal): Dow, Lohnes & Albertson PLLC.

Represented (engineering): du Treil, Lundin & Rackley Inc.

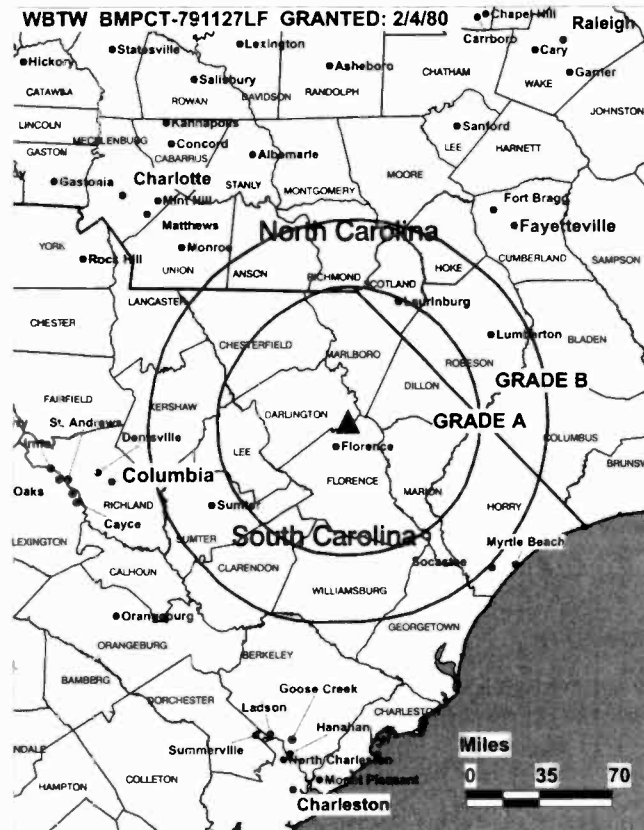
Personnel:

Nannette Frye, Vice President & General Manager.

Mark Garrison, Florence Sales Manager.

Jerry Kelly, Myrtle Beach Sales Manager.

Scott Rethi, Marketing Director.



© 2002 Warren Communications News

Judy Turner, Business Manager.

Wayne Phillips, Chief Engineer.

Rates: On request.

City of License: Florence. **Station DMA:** Florence-Myrtle Beach. **Rank:** 109.

Circulation © 2001 Nielsen. Coverage based on Nielsen study.

Grand Total	Cable TV Households	Non-cable TV Households	Total TV Households
Estimated Station Totals*	278,600	208,360	486,960
Average Weekly Circulation (2001)	172,095	82,588	254,683
Average Daily Circulation (2001)			144,129
Station DMA Total	Cable TV Households	Non-cable TV Households	Total TV Households
Estimated Station Totals*	159,440	70,820	230,260
Average Weekly Circulation (2001)	124,380	48,846	173,226
Average Daily Circulation (2001)			108,272
Other DMA Total	Cable TV Households	Non-cable TV Households	Total TV Households
Estimated Station Totals*	119,160	137,540	256,700
Average Weekly Circulation (2001)	47,715	33,742	81,457
Average Daily Circulation (2001)			35,857

*Estimated station totals are sums of the Nielsen TV and Cable TV household estimates for each county in which the station registers viewing of more than 5% as per the Nielsen Survey Methods.

South Carolina—Florence

WPDE-TV Ch. 15

Network Service: ABC.

Licensee: Grand Strand Communications, 3215 S. Cashua Dr., Florence, SC 29501-6386.

Studios: 3215 S. Cashua Dr., Florence, SC 29501-6386; 843 Founders Centre, 2411 N. Oak St., Myrtle Beach, SC 29577.

Phones: 843-665-1515 (Florence); 843-448-9733 (Myrtle Beach). **Fax:** 843-679-2723 (Florence).

Web Site: <http://www.wpdetv15.com>

Technical Facilities: Channel No. 15 (476-482 MHz). Authorized power: 1290-kw max. & 562-kw horizontal visual, 129-kw max. & 56.2-kw horizontal aural. Antenna: 1950-ft. above av. terrain, 1997-ft. above ground, 2100-ft. above sea level.

Latitude 34° 21' 53"
Longitude 79° 19' 49"

Transmitter: 2.7-mi. S of State Rte. 9 & 1.2-mi. E of Little Pee Dee River.

Digital Facilities: Channel No. 16 (482-488 MHz). Power: 421-kw max. visual. Antenna: 1973-ft. above av. terrain, 1968-ft. above ground.

Latitude 34° 21' 53"
Longitude 79° 19' 49"

FCC Digital File Number: BPCDT-19991101AFV. Granted: April 24, 2001.

Note: Latitude and longitude coordinates shown are based on the North American Datum of 1927 (NAD 27) as currently required by the Mass Media Bureau of the FCC.

Multichannel TV Sound: Stereo only.

Satellite Earth Station: ADM, 4-meter; Avcom receivers.

News Services: ABC NewsOne, AP.

LMA: Local marketing agreement with WWMB (U), Florence.

Ownership: Diversified Communications (Group Owner).

Began Operation: November 22, 1980. Sale to present owner by Eastern Carolinas Broadcasting approved by FCC June 27, 1985 (*Television Digest*, Vol. 25:24).

Represented (sales): Continental Television Sales.

Represented (legal): Dow, Lohnes & Albertson PLLC.

Represented (engineering): Denny & Associates PC.

Personnel:

Billy Huggins, Vice President & General Manager.

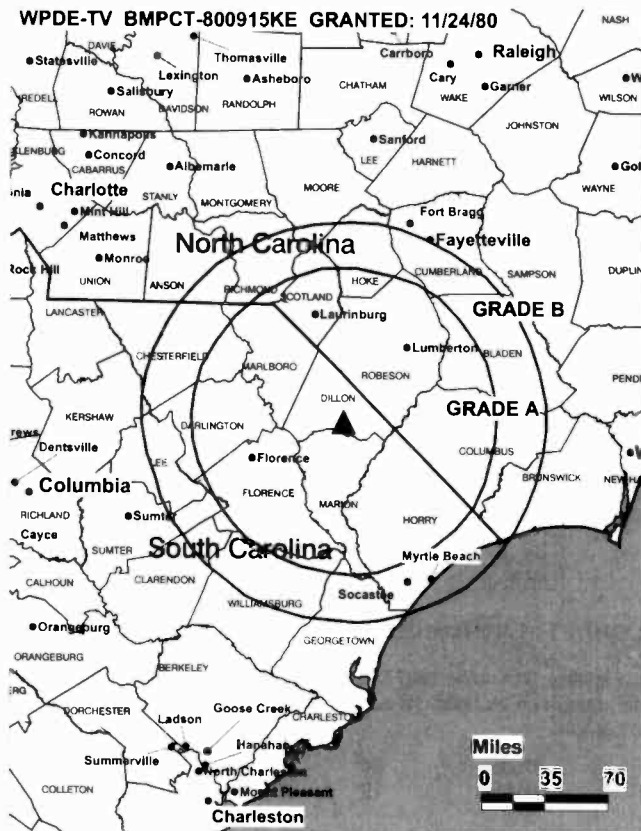
Lee Vaters, General Sales Manager.

Victoria Spechko, News Director.

Linda McCaskill, Program Manager.

Brian Bynum, Promotion & Operations Director.

WPDE-TV BMPCT-800915KE GRANTED: 11/24/80



© 2002 Warren Communications News

Marshall Lucius, Controller.

Tammy Keeney, Traffic Manager.

Rates: On request.

City of License: Florence. **Station DMA:** Florence-Myrtle Beach. **Rank:** 109.

Circulation © 2001 Nielsen. Coverage based on Nielsen study.

Grand Total	Cable TV Households	Non-cable TV Households	Total TV Households
Estimated Station Totals*	229,650	191,620	421,270
Average Weekly Circulation (2001)	124,725	46,003	170,729
Average Daily Circulation (2001)			79,028
Station DMA Total	Cable TV Households	Non-cable TV Households	Total TV Households
Estimated Station Totals*	159,440	70,820	230,260
Average Weekly Circulation (2001)	107,082	29,630	136,712
Average Daily Circulation (2001)			67,376
Other DMA Total	Cable TV Households	Non-cable TV Households	Total TV Households
Estimated Station Totals*	70,210	120,800	191,010
Average Weekly Circulation (2001)	17,643	16,373	34,016
Average Daily Circulation (2001)			11,652

*Estimated station totals are sums of the Nielsen TV and Cable TV household estimates for each county in which the station registers viewing of more than 5% as per the Nielsen Survey Methods.

South Carolina—Florence

WWMB
Ch. 21

Network Service: UPN.

Licensee: Atlantic Media Group Inc., 2411 N. Oak St., Suite 206, Myrtle Beach, SC 29578.

Studio: 3215 S. Cashua Dr., Florence, SC 29501.

Mailing Address: Box 736, Myrtle Beach, SC 29578.

Phone: 803-665-1515. **Fax:** 843-679-2723.

Technical Facilities: Channel No. 21 (512-518 MHz). Authorized power: 5000-kw max. visual. Antenna: 1860-ft. above av. terrain, 1867-ft. above ground, 1968-ft. above sea level.

Latitude 34° 21' 53"
Longitude 79° 19' 49"

Transmitter: 2.8-mi. N of Floydale, 3.6-mi. SE of intersection of State Rtes. 57 & 9, Dillon County.

Digital Facilities: Channel No. 20 (506-512 MHz). Power: 375-kw max. visual. Antenna: 1973-ft. above av. terrain, 1968-ft. above ground.

Latitude 34° 21' 53"
Longitude 79° 19' 49"

FCC Digital File Number: BPCDT-19991102A8F. Granted: June 1, 2001.

Note: Latitude and longitude coordinates shown are based on the North American Datum of 1927 (NAD 27) as currently required by the Mass Media Bureau of the FCC.

LMA: Local marketing agreement with WPDE-TV (A), Florence.

Ownership: Atlantic Media Group.

Began Operation: September 21, 1994.

Represented (sales): Continental Television Sales.

Represented (legal): Haley, Bader & Potts PLC.

Personnel:

Albert D. Ervin, General Manager.

Linda McCaskill, Program Director.

Russ Pigioli, Chief Engineer.

Rates: On request.

City of License: Florence. **Station DMA:** Florence-Myrtle Beach. **Rank:** 109.



© 2002 Warren Communications News

Circulation © 2001 Nielsen. Coverage based on Nielsen study.

Grand Total	Cable TV Households	Non-cable TV Households	Total TV Households
Estimated Station Totals*	188,610	155,700	344,310
Average Weekly Circulation (2001)	50,875	32,526	83,401
Average Daily Circulation (2001)			28,768
Station DMA Total	Cable TV Households	Non-cable TV Households	Total TV Households
Estimated Station Totals*	159,440	70,820	230,260
Average Weekly Circulation (2001)	48,672	21,998	70,670
Average Daily Circulation (2001)			25,365
Other DMA Total	Cable TV Households	Non-cable TV Households	Total TV Households
Estimated Station Totals*	29,170	84,880	114,050
Average Weekly Circulation (2001)	2,204	10,527	12,731
Average Daily Circulation (2001)			3,402

*Estimated station totals are sums of the Nielsen TV and Cable TV household estimates for each county in which the station registers viewing of more than 5% as per the Nielsen Survey Methods.

South Carolina—Greenville

WGGS-TV Ch. 16

Network Service: Independent.

Licensee: Carolina Christian Broadcasting Inc., Box 1616, Greenville, SC 29602.

Studio: 3409 Rutherford Rd., Taylors, SC 29687.

Mailing Address: Box 1616, Greenville, SC 29602.

Phone: 864-244-1616. **Fax:** 864-292-8481.

E-mail: wggstv16@aol.com

Technical Facilities: Channel No. 16 (482-488 MHz). Authorized power: 1150-kw max. & 717.9-kw horizontal visual, 115-kw max. & 71.9-kw horizontal aural. Antenna: 1149-ft. above av. terrain, 195-ft. above ground, 2185-ft. above sea level.

Latitude 34° 56' 26"
Longitude 82° 24' 41"

Holds CP for change to 5000-kw max. visual, 1145-ft. above av. terrain, 167-ft. above ground, 2156-ft. above sea level. BPCT-960628KK.

Transmitter: Ridge Rd. off Altamont Rd. on Paris Mountain near Greenville.

Digital Facilities: Channel No. 35 (596-602 MHz). Power: 150-kw max. visual. Antenna: 1106-ft. above av. terrain, 118-ft. above ground.

Latitude 34° 56' 26"
Longitude 82° 24' 41"

FCC Digital File Number: BPCDT-19991027ABK. Granted: October 31, 2000.

Note: Latitude and longitude coordinates shown are based on the North American Datum of 1927 (NAD 27) as currently required by the Mass Media Bureau of the FCC.

Satellite Earth Stations: AFC, 3.8-meter Ku-band; Scientific-Atlanta, 5-meter C-band; M/A-Com, Scientific-Atlanta receivers.

Ownership: Carolina Christian Broadcasting Co.

Began Operation: October 29, 1972.

Personnel:

James H. Thompson, President & General Manager.

Norvin C. Duncan, Assistant to the President.

Gene Gibson, Engineering Director.

Pete Littlefield, Chief Engineer.

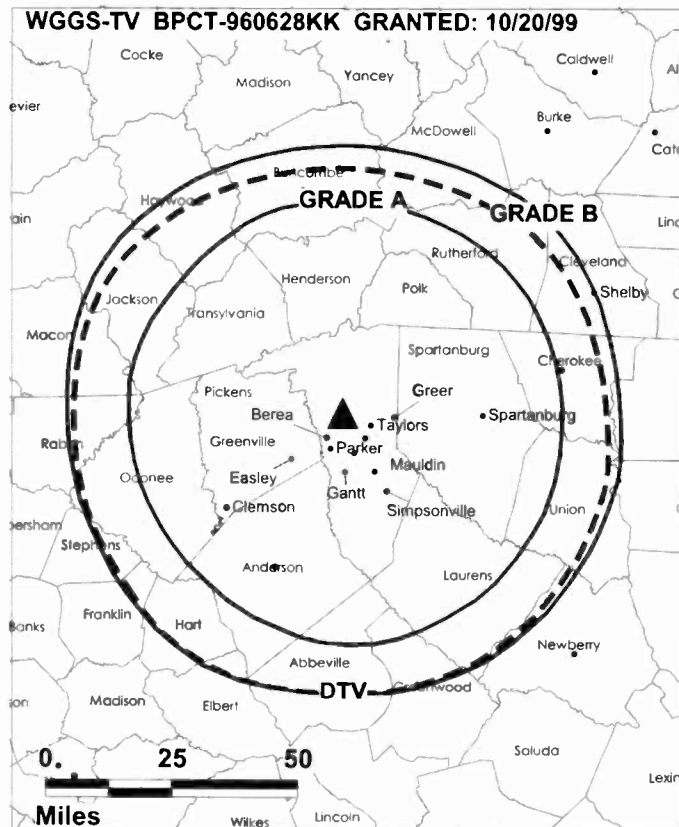
Hugh McLean, Program Director.

Greg West, Promotion Director.

Peggy Denny, Public Affairs Director.

Rates: On request.

WGGS-TV BPCT-960628KK GRANTED: 10/20/99



© 2002 Warren Communications News

City of License: Greenville. **Station DMA:** Greenville-Spartanburg-Asheville-Anderson. **Rank:** 36.

Circulation © 2001 Nielsen. Coverage based on Nielsen study.

Grand Total	Cable TV Households	Non-cable TV Households	Total TV Households
Estimated Station Totals*	320,530	151,540	472,070
Average Weekly Circulation (2001)	24,211	14,415	38,626
Average Daily Circulation (2001)			11,728
Station DMA Total	Cable TV Households	Non-cable TV Households	Total TV Households
Estimated Station Totals*	301,830	143,820	445,650
Average Weekly Circulation (2001)	22,753	13,974	36,727
Average Daily Circulation (2001)			11,386
Other DMA Total	Cable TV Households	Non-cable TV Households	Total TV Households
Estimated Station Totals*	18,700	7,720	26,420
Average Weekly Circulation (2001)	1,459	440	1,899
Average Daily Circulation (2001)			342

*Estimated station totals are sums of the Nielsen TV and Cable TV household estimates for each county in which the station registers viewing of more than 5% as per the Nielsen Survey Methods.

South Carolina—Greenville-Spartanburg & Asheville, North Carolina

WHNS
Ch. 21

Network Service: FDX.

Licensee: Meredith Corp., 1716 Locust St., Des Moines, IA 50309.

Studio: 21 Interstate Court, Greenville, SC 29615.

Office: 56 Central Ave., Suite 105, Asheville, NC 28801.

Phones: 864-288-2100; 704-258-2100. **Fax:** 864-297-0728.

Web Site: <http://www.whns.com>

Technical Facilities: Channel No. 21 (512-518 MHz). Authorized power: 3390-kw visual, 339-kw aural. Antenna: Circularly polarized, 2510-ft. above av. terrain, 1620-ft. above ground, 5049-ft. above sea level.

Latitude 35° 10' 56"
Longitude 82° 40' 56"

Holds CP for change to 2509-ft. above av. terrain, 1450-ft. above ground, 5023-ft. above sea level. BPCT-20000927ACA.

Transmitter: Slick Rock Mountain, Transylvania County.

Digital Facilities: Channel No. 57 (728-734 MHz). Power: 1000-kw max. visual. Antenna: 2441-ft. above av. terrain, 1526-ft. above ground.

Latitude 35° 10' 56"
Longitude 82° 40' 56"

FCC Digital File Number: BPCDT-19991018AAX. Granted: October 11, 2000.

Note: Latitude and longitude coordinates shown are based on the North American Datum of 1927 (NAD 27) as currently required by the Mass Media Bureau of the FCC.

Satellite Earth Stations: AFC, 3-meter C-band; Scientific-Atlanta, 7-meter C-band.

Ownership: Meredith Corp. (Group Owner).

Began Operation: July 5, 1953. Sale to Pappas Telecasting by Thomas Broadcasting approved by FCC July 27, 1979 (*Television Digest*, Vol. 19:25). Resumed operation April 1, 1984. Sale to Cannell Communications by Pappas Telecasting Companies approved by FCC August 2, 1990 (Vol. 29:47; 30:35). Sale to First Media Television LP by Cannell approved by FCC November 1, 1994. Sale to present owner by First Media Television LP approved by FCC June 20, 1997 (Vol. 37:27).

Represented (sales): TeleRep Inc.

Represented (engineering): Cohen, Dippell & Everist PC.

Personnel:

Ray Mirabella, General Manager.

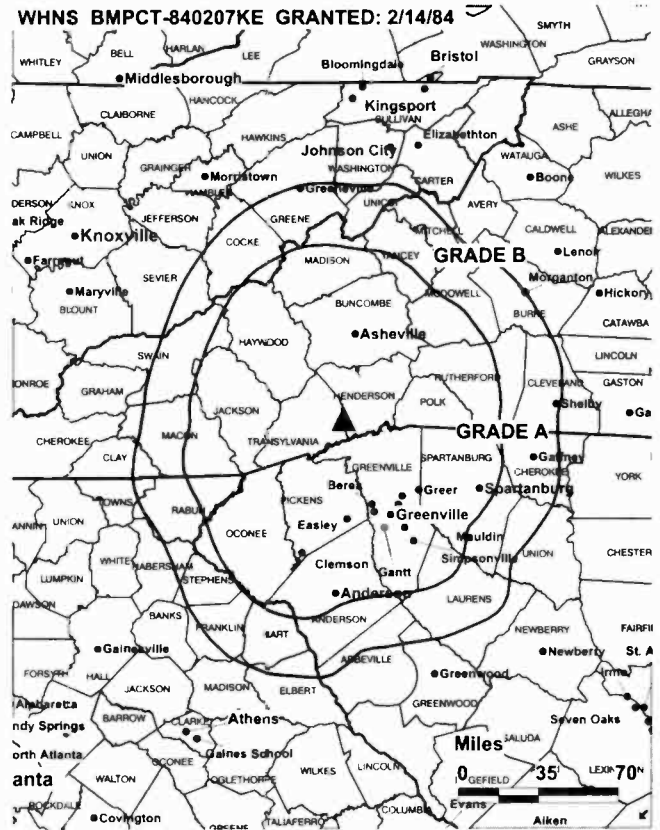
Joe Heaton, Operations Director.

Jim Laura, General Sales Manager.

Jeff McCallister, Local Sales Manager.

Alan DeFlorio, National Sales Manager.

Jerry Garvin, Chief Engineer.



© 2002 Warren Communications News

Phyllis Olson, Controller.

John Burton, Creative Services Manager.

Highest 30 Sec. Rate: \$800.

City of License: Asheville, NC. **Station DMA:** Greenville-Spartanburg-Asheville-Anderson. **Rank:** 36.

Circulation © 2001 Nielsen. Coverage based on Nielsen study.

Grand Total	Cable TV Households	Non-cable TV Households	Total TV Households
Estimated Station Totals*	462,230	338,050	800,280
Average Weekly Circulation (2001)	230,147	121,726	351,873
Average Daily Circulation (2001)			133,150
Station DMA Total	Cable TV Households	Non-cable TV Households	Total TV Households
Estimated Station Totals*	437,810	276,100	713,910
Average Weekly Circulation (2001)	227,652	111,083	338,735
Average Daily Circulation (2001)			130,038
Other DMA Total	Cable TV Households	Non-cable TV Households	Total TV Households
Estimated Station Totals*	24,420	61,950	86,370
Average Weekly Circulation (2001)	2,495	10,642	13,138
Average Daily Circulation (2001)			3,112

*Estimated station totals are sums of the Nielsen TV and Cable TV household estimates for each county in which the station registers viewing of more than 5% as per the Nielsen Survey Methods.

South Carolina—Greenville-Spartanburg & Asheville, North Carolina

WLOS

Ch. 13

(Affiliated with WBSC-TV, Anderson, SC)

Network Service: ABC.

Licensee: WLOS Licensee LLC, 10706 Beaver Dam Rd., Cockeysville, MD 21030.

Studios: 100 Verdae Blvd., Suite 410, Greenville, SC 296607; 110 Technology Dr., Asheville, NC 28803.

Mailing Address: Box 1300, Asheville, NC 28802.

Phones: 864-297-1313 (Greenville); 828-684-1340 (Asheville). **Fax:** 864-297-8085 (Greenville); 828-651-4612 (Asheville).

Web Site: <http://www.wlos.com>

Technical Facilities: Channel No. 13 (210-216 MHz). Authorized power: 178-kw visual, 19.6-kw aural. Antenna: 2804-ft. above av. terrain, 339-ft. above ground, 6056-ft. above sea level.

Latitude	35°	25'	32.21"
Longitude	82°	45'	25.06"

Transmitter: Mount Pisgah.

Digital Facilities: Channel No. 56 (722-728 MHz). Power: 647-kw max. visual. Antenna: 2799-ft. above av. terrain, 305-ft. above ground.

Latitude	35°	25'	32.00"
Longitude	82°	45'	25.00"

FCC Digital File Number: BPCDT-19991018AAW. Granted: October 11, 2000.

Note: Latitude and longitude coordinates shown are based on the North American Datum of 1927 (NAD 27) as currently required by the Mass Media Bureau of the FCC.

Satellite Earth Stations: AFC, 3.6-meter Ku-band; Comtech, 5-meter Ku-band; Vertex, 6.1-meter C-band; DX Antenna, M/A-Com, Standard Communications receivers.

SNG Mobile Dish: Andrew, 2.4-meter Ku-band.

News Services: AP, Carolina News Network, UPI.

LMA: Local marketing agreement with WBSC-TV (I), Anderson.

Ownership: Sinclair Broadcast Group Inc. (Group Owner).

Began Operation: September 18, 1954. Sale to Anchor Media Holdings by Wometco Broadcasting Co. approved by FCC April 10, 1987. Transfer of control to Continental Broadcasting approved by FCC June 30, 1993. Sale to Better Communications approved by FCC July 20, 1994 (*Television Digest*, Vol. 34:20). Sale to present owner by Better Communications approved by FCC June 27, 1997.

Represented (sales): Harrington, Righter & Parsons Inc.

Represented (legal): Shaw Pittman.

Represented (engineering): Smith & Fisher.

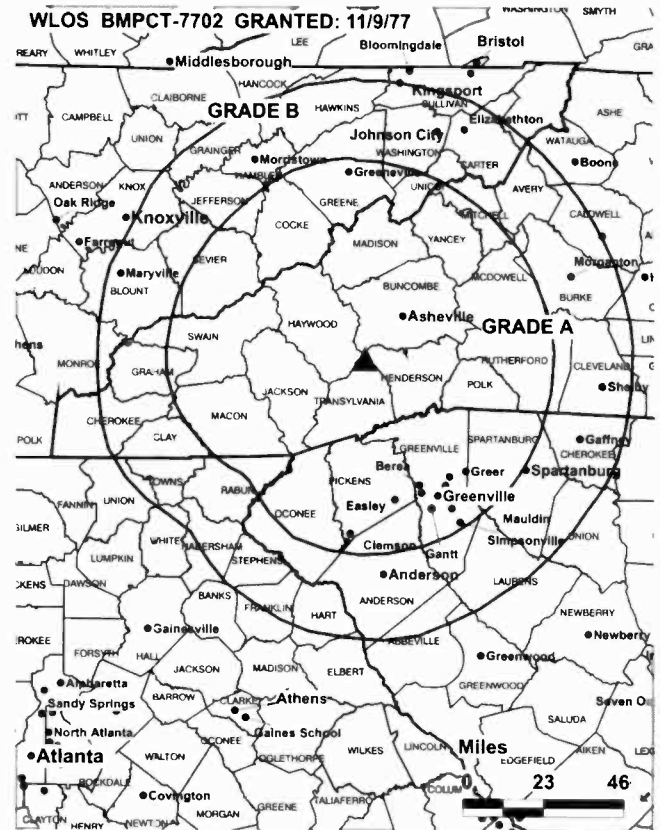
Personnel:

Joe Fishleigh, General Manager.

Dana George, General Sales Manager.

Donna Daniels, Local Sales Manager.

Beth Spire-Jones, National Sales Manager.



© 2002 Warren Communications News

Tom Loebig, News Director.

Guy Chancey, Production & Marketing Director.

Mark Dillon, Business Manager.

Jim Carrier, Chief Engineer.

Sarah Ferris, Traffic Manager.

Highest 30 Sec. Rate: \$2000.

City of License: Asheville, NC. **Station DMA:** Greenville-Spartanburg-Asheville-Anderson. **Rank:** 36.

Circulation © 2001 Nielsen. Coverage based on Nielsen study.

Grand Total	Cable	Non-cable	Total
	TV Households	TV Households	TV Households
Estimated Station Totals*	493,230	448,520	941,750
Average Weekly Circulation (2001)	335,571	164,716	500,288
Average Daily Circulation (2001)			256,797
Station DMA Total	Cable	Non-cable	Total
	TV Households	TV Households	TV Households
Estimated Station Totals*	437,810	276,100	713,910
Average Weekly Circulation (2001)	316,968	148,783	465,751
Average Daily Circulation (2001)			246,720
Other DMA Total	Cable	Non-cable	Total
	TV Households	TV Households	TV Households
Estimated Station Totals*	55,420	172,420	227,840
Average Weekly Circulation (2001)	18,603	15,933	34,536
Average Daily Circulation (2001)			10,076

*Estimated station totals are sums of the Nielsen TV and Cable TV household estimates for each county in which the station registers viewing of more than 5% as per the Nielsen Survey Methods.

South Carolina—Spartanburg

WSPA-DT Ch. 53

Network Service: CBS.

Licensee: Media General Broadcasting Inc., 333 E. Franklin St., Richmond, VA 23219.

Studio: 250 International Dr., Spartanburg, SC 29303.

Mailing Address: Box 1717, Spartanburg, SC 29304.

Phone: 864-576-7777.

Digital Facilities: Channel No. 53 (704-710 MHz). Power: 1000-kw max. visual. Antenna: 2205-ft. above av. terrain, 397-ft. above ground.

Latitude	35°	10'	12"
Longitude	82°	17'	27"

Definition: High.

Note: Latitude and longitude coordinates shown are based on the North American Datum of 1927 (NAD 27) as currently required by the Mass Media Bureau of the FCC.

Ownership: Media General Inc. (Group Owner).

Began Digital Operation: April 27, 2000.

Represented (legal): Dow, Lohnes & Albertson PLLC.

Personnel:

Ron Beeler, Chief Engineer.

Rates: On request.

City of License: Spartanburg.

Station DMA: Greenville-Spartanburg-Asheville-Anderson. **Rank:** 36.

South Carolina—Greenville-Spartanburg & Asheville

WSPA-TV Ch. 7

Network Service: CBS.

Licensee: Media General Broadcasting Inc., 333 E. Richmond St., Richmond, VA 23219.

Studios: 250 International Dr., Spartanburg, SC 29303; Greenville Commons, Greenville, SC 29602.

Mailing Address: Box 1717, Spartanburg, SC 29304.

Phones: 864-233-7777; 864-576-7777. **Fax:** 864-587-5425.

E-mail: news7@wspa.com

Web Site: http://www.wspa.com

Technical Facilities: Channel No. 7 (174-180 MHz). Authorized power: 316-kw visual, 31.6-kw aural. Antenna: 2000-ft. above av. terrain, 254-ft. above ground, 3465-ft. above sea level.

Latitude 35° 10' 12"
Longitude 82° 17' 27"

Holds CP for change to 225-kw max. visual, 2267-ft. above av. terrain, 459-ft. above ground, 3671-ft. above sea level. BPCT-20000428ABA.

Transmitter: Hogback Mountain, 25-mi. NW of Spartanburg.

Began Digital Operation: April 27, 2000.

Note: Latitude and longitude coordinates shown are based on the North American Datum of 1927 (NAD 27) as currently required by the Mass Media Bureau of the FCC.

Satellite Earth Stations: ADM, 6.1-meter C-band; Microdyne, 7-meter C-band; Scientific-Atlanta, 4.6-meter C-band; Scientific-Atlanta, 7-meter C-band; Vertex, 4.6-meter Ku-band; DX Communications, Standard Communications receivers.

News Services: AP, CBS Newspath.

LMA: Local marketing agreement with WASV-TV (W), Asheville.

Ownership: Media General Inc. (Group Owner).

Began Operation: April 29, 1956. Sale to present owner by Spartan Communications Inc. approved by FCC March 22, 2000.

Represented (sales): MMT Sales.

Represented (legal): Dow, Lohnes & Albertson PLLC.

Personnel:

John Cottingham, Vice President & General Manager.

Marilyn Hammond, General Sales Manager.

Lennie Philyaw, Local Sales Manager.

Steve Cloy, National Sales Manager.

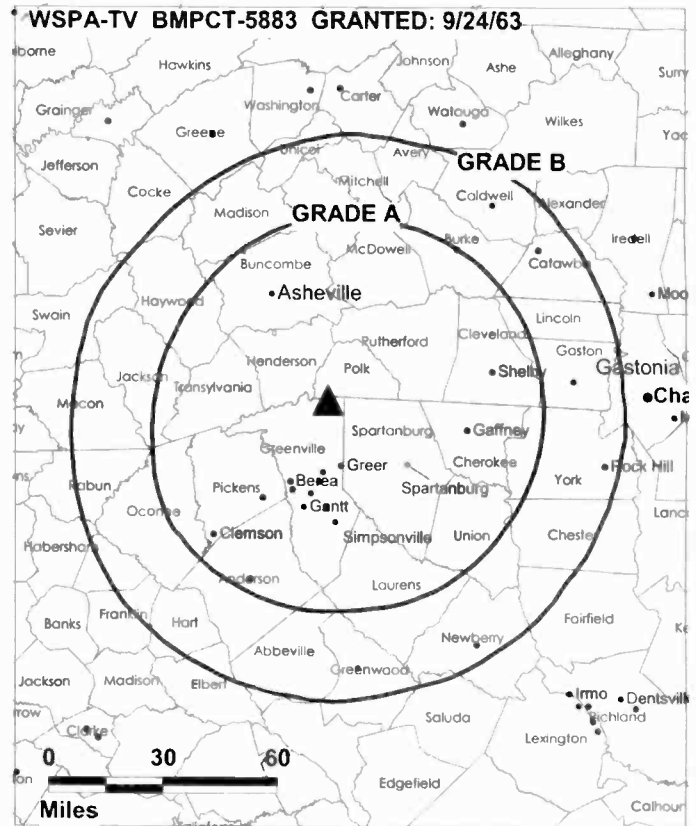
Ken Elmore, News Director.

Shukriyyah Fareed, Program Coordinator.

Sara Bowmann, Business Manager.

Johnny Roper Rogers, Creative Services Director.

WSPA-TV BMPCT-5883 GRANTED: 9/24/63



Doris Kirby, Human Resources Coordinator.

Betty Foster, Traffic Manager.

Rates: On request.

City of License: Spartanburg. **Station DMA:** Greenville-Spartanburg-Asheville-Anderson. **Rank:** 36.

Circulation © 2001 Nielsen. Coverage based on Nielsen study.

Grand Total	Cable TV Households	Non-cable TV Households	Total TV Households
Estimated Station Totals*	585,440	406,730	992,170
Average Weekly Circulation (2001)	337,887	192,748	530,635
Average Daily Circulation (2001)			276,488
Station DMA Total	Cable TV Households	Non-cable TV Households	Total TV Households
Estimated Station Totals*	424,460	276,100	700,560
Average Weekly Circulation (2001)	293,752	172,209	465,961
Average Daily Circulation (2001)			253,982
Other DMA Total	Cable TV Households	Non-cable TV Households	Total TV Households
Estimated Station Totals*	160,980	130,630	291,610
Average Weekly Circulation (2001)	44,135	20,539	64,674
Average Daily Circulation (2001)			22,506

*Estimated station totals are sums of the Nielsen TV and Cable TV household estimates for each county in which the station registers viewing of more than 5% as per the Nielsen Survey Methods.

South Carolina—Greenville-Spartanburg & Asheville, North Carolina

WYFF
Ch. 4

Network Service: NBC.

Licensee: WYFF Hearst-Argyle Television Inc., 888 7th Ave., New York, NY 10106.

Studio: Broadcast Pl., 505 Rutherford St, Greenville, SC 29609.

Mailing Address: Box 788, Greenville, SC 29602.

Phone: 864-242-4404. **Fax:** 864-240-5329.

Web Site: <http://www.thecarolinachannel.com>

Technical Facilities: Channel No. 4 (66-72 MHz). Authorized power: 100-kw visual, 12.7-kw aural. Antenna: 2000-ft. above av. terrain, 892-ft. above ground, 3978-ft. above sea level.

Latitude 35° 06' 40"
Longitude 82° 36' 17"

Holds CP for change to lat. 34° 33' 40", long. 81° 41' 36". BPCT-990715KE.

Transmitter: Caesar's Head.

Digital Facilities: Channel No. 59 (740-746 MHz). Power: 1000-kw visual. Antenna: 1893-ft. above av. terrain, 761-ft. above ground, 3848-ft. above sea level.

Latitude 35° 06' 43"
Longitude 82° 36' 24"

Transmitter: Cleveland.

FCC Digital File Number: BPCDT-19990930AAU. Granted: February 22, 2001.

Note: Latitude and longitude coordinates shown are based on the North American Datum of 1927 (NAD 27) as currently required by the Mass Media Bureau of the FCC.

Multichannel TV Sound: Stereo and separate audio program.

Satellite Earth Stations: BMS, 6.1-meter C-band; Harris, 3-meter Ku-band; Harris, 8-meter Ku-band; DX Antenna, Harris, M/A-Com, Standard Communications receivers.

News Services: AP, CNN Newsource, NBC News Channel.

Ownership: Hearst-Argyle Television Inc. (Group Owner).

Began Operation: December 31, 1953. Sale to present owner by Pulitzer Publishing Co. approved by FCC November 24, 1998 (Television Digest, Vol. 38:22, 48). Exchange (with WXII, Winston-Salem, NC) for KSDK, St. Louis, MO approved by FCC February 17, 1983 (Vol. 21: 12; 22:1; 23:8). Transfer to Multimedia Inc. from Southeastern Broadcasting Corp. approved by FCC September 22, 1967.

Represented (sales): Eagle Television Sales.

Represented (legal): Brooks, Pierce, McLendon, Humphrey & Leonard.

Represented (engineering): Smith & Fisher.

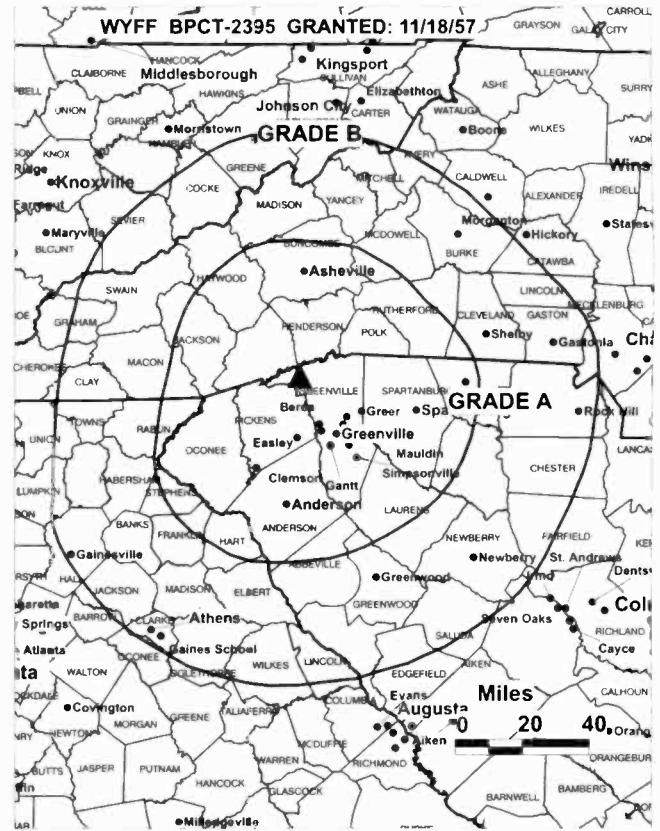
Personnel:

David McAtee, President & General Manager.

Arika Zink, Sales Manager.

Mark McGear, Local Sales Manager.

Andy Still, News Director.



© 2002 Warren Communications News

Stephanie Sloka, Program & Marketing Director.

Marsa Jarrett, Promotion Manager.

Steve Bomar, Business Manager.

Doug Durkee, Broadcast Operations Director.

Rates: On request.

City of License: Greenville. **Station DMA:** Greenville-Spartanburg-Asheville-Anderson. **Rank:** 36.

Circulation © 2001 Nielsen. Coverage based on Nielsen study.

Grand Total	Cable TV Households	Non-cable TV Households	Total TV Households
Estimated Station Totals*	481,990	377,220	859,210
Average Weekly Circulation (2001)	338,220	178,934	517,154
Average Daily Circulation (2001)			292,042
Station DMA Total	Cable TV Households	Non-cable TV Households	Total TV Households
Estimated Station Totals*	437,810	276,100	713,910
Average Weekly Circulation (2001)	326,875	164,312	491,188
Average Daily Circulation (2001)			283,801
Other DMA Total	Cable TV Households	Non-cable TV Households	Total TV Households
Estimated Station Totals*	44,180	101,120	145,300
Average Weekly Circulation (2001)	11,345	14,621	25,966
Average Daily Circulation (2001)			8,241

*Estimated station totals are sums of the Nielsen TV and Cable TV household estimates for each county in which the station registers viewing of more than 5% as per the Nielsen Survey Methods.

South Carolina—Hardeeville

WTGS Ch. 28

Network Service: FOX.

Licensee: Brissette Broadcasting of Savannah LLC, 4101 Lake Boone Trail, Suite 300, Raleigh, NC 27607.

Studio: 10001 Abercorn St., Savannah, GA 31406.

Phone: 912-925-0022. **Fax:** 912-921-2235.

Web Site: <http://www.fox28tv.com>

Technical Facilities: Channel No. 28 (554-560 MHz). Authorized power: 5000-kw max. visual, 500-kw max. aural. Antenna: 1500-ft. above av. terrain, 1498-ft. above ground, 1515-ft. above sea level.

Latitude 32° 02' 45"
Longitude 81° 20' 27"

Transmitter: 4.3-mi. W of I-95 on Hwy. 204, S of Bloomington, GA.

Digital Facilities: Channel No. 27 (548-554 MHz). Power: 1000-kw max. visual. Antenna: 1493-ft. above av. terrain, 1503-ft. above ground.

Latitude 32° 02' 45"
Longitude 81° 20' 27"

FCC Digital File Number: BPCDT-19991101AFM. Granted: January 26, 2001.

Note: Latitude and longitude coordinates shown are based on the North American Datum of 1927 (NAD 27) as currently required by the Mass Media Bureau of the FCC.

Satellite Earth Stations: AFC, 3.6-meter Ku-band; Paraclipse, 3.7-meter C-band; Prodelin, 3.7-meter Ku & C-band; United Satellite Systems, 5-meter C-band; DX Antenna, M/A-Com, Scientific-Atlanta, Standard Components, Wegener receivers.

LMA: Local marketing agreement with WJCL (A), Savannah, GA.

Ownership: Brissette Broadcasting of Savannah LLC.

Began Operation: September 1, 1985. Sale to present owner by LP Media Inc. approved by FCC October 28, 1998 (**Television Digest**, Vol. 38:22). Sale to LP Media Inc. by American Communications & Television Inc. approved by FCC July 15, 1996.

Represented (sales): Continental Television Sales.

Personnel:

Mitchell Maund, Vice President & General Manager.

Don Fisher, General Sales Manager.

Bill Bodway, Local Sales Manager.

Kelly Jones, Local Sales Manager.

Georgia Brown, National Sales Manager.

Jennifer Burns, Regional Sales Manager.

Ed Youmans, Chief Engineer.

Brian Greenrood, News Director.

Lucie Giles, Business Manager.

Michele Cookieanos, Program Director.



© 2002 Warren Communications News

Kurt Hetager, Promotion Director.

Dave German, Production Manager.

Karon Johnson, Traffic Manager.

Highest 30 Sec. Rate: \$2000.

City of License: Hardeeville. **Station DMA:** Savannah. **Rank:** 99.

Circulation © 2001 Nielsen. Coverage based on Nielsen study.

Grand Total	Cable TV Households	Non-cable TV Households	Total TV Households
Estimated Station Totals*	199,980	76,820	276,800
Average Weekly Circulation (2001)	95,575	31,277	126,852
Average Daily Circulation (2001)			47,311
Station DMA Total	Cable TV Households	Non-cable TV Households	Total TV Households
Estimated Station Totals*	178,140	72,720	250,860
Average Weekly Circulation (2001)	89,799	30,764	120,563
Average Daily Circulation (2001)			45,085
Other DMA Total	Cable TV Households	Non-cable TV Households	Total TV Households
Estimated Station Totals*	21,840	4,100	25,940
Average Weekly Circulation (2001)	5,776	512	6,289
Average Daily Circulation (2001)			2,227

*Estimated station totals are sums of the Nielsen TV and Cable TV household estimates for each county in which the station registers viewing of more than 5% as per the Nielsen Survey Methods.

South Carolina—Myrtle Beach

WFXB
Ch. 43

Network Service: FOX.

Licensee: GE Media Inc., 3364 Huger St., Myrtle Beach, SC 29577.

Studio: 3364 Huger St., Myrtle Beach, SC 29577.

Phone: 843-828-4300. **Fax:** 843-828-4343.

E-mail: listen43@wfxb.com

Web Site: <http://www.wfxb.com>

Technical Facilities: Channel No. 43 (644-650 MHz). Authorized power: 5000-kw max. visual. Antenna: 1519-ft. above av. terrain, 1506-ft. above ground, 1581-ft. above sea level.

Latitude 34° 11' 19"
Longitude 79° 11' 00"

Transmitter: 1.5-mi. S of Hwy. 76 & State Rd. S34-320, 4.2-mi. ESE of Mullins.

Digital Facilities: Channel No. 18 (494-500 MHz). Power: 1000-kw max. visual. Antenna: 1506-ft. above av. terrain, 1503-ft. above ground, 1578-ft. above sea level.

Latitude 34° 11' 19"
Longitude 79° 11' 00"

Transmitter: 1.5-mi. S of Hwy. 76 & State Rd. S34-320, Mullins.

FCC Digital File Number: BPCDT-990701KE. Granted: April 23, 2001.

Note: Latitude and longitude coordinates shown are based on the North American Datum of 1927 (NAD 27) as currently required by the Mass Media Bureau of the FCC.

Multichannel TV Sound: Separate audio program.

Satellite Earth Stations: RCA, 3.6-meter Ku-band; Trans-World, 3.6-meter C-band; M/A-Com receivers.

Ownership: GE Media Inc.

Began Operation: July 5, 1984. Sale to JME Media (James M. Everett), later GE Media Inc. (Greg Everett) by Carolina Christian Broadcasting approved by FCC April 12, 1996.

Represented (sales): Millennium Sales & Marketing.

Represented (legal): Everett & Everett.

Personnel:

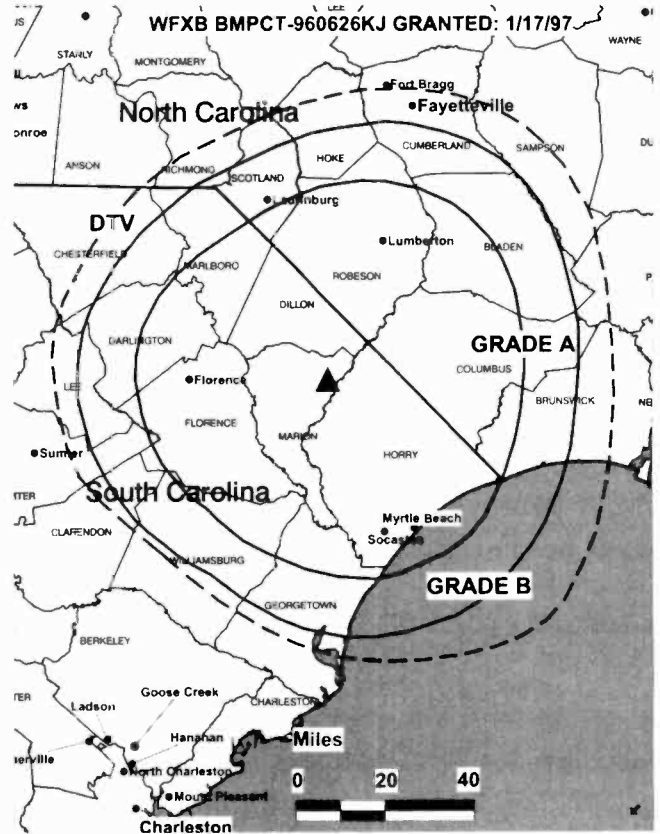
Dave Carlolite, Vice President & General Manager.

Sandra Suber, Program Coordinator.

Bob LeClair, Chief Engineer.

Joel Schedtler, News Director.

Ricky Adams, Creative Services Director.



© 2002 Warren Communications News

Highest 30 Sec. Rate: \$1500.

City of License: Myrtle Beach. **Station DMA:** Florence-Myrtle Beach. **Rank:** 109.

Circulation © 2001 Nielsen. Coverage based on Nielsen study.

Grand Total	Cable TV Households	Non-cable TV Households	Total TV Households
Estimated Station Totals*	177,210	118,330	295,540
Average Weekly Circulation (2001)	72,343	31,726	104,069
Average Daily Circulation (2001)			36,569
Station DMA Total	Cable TV Households	Non-cable TV Households	Total TV Households
Estimated Station Totals*	159,440	70,820	230,260
Average Weekly Circulation (2001)	69,677	23,751	93,427
Average Daily Circulation (2001)			33,156
Other DMA Total	Cable TV Households	Non-cable TV Households	Total TV Households
Estimated Station Totals*	17,770	47,510	65,280
Average Weekly Circulation (2001)	2,666	7,975	10,641
Average Daily Circulation (2001)			3,413

* Estimated station totals are sums of the Nielsen TV and Cable TV household estimates for each county in which the station registers viewing of more than 5% as per the Nielsen Survey Methods.

South Carolina—Rock Hill

WWWB (formerly WFVT) Ch. 55

Network Service: WBN.

Licensee: WFVT-TV Inc., Box 12000, Raleigh, NC 27605-2000.

Studio: 3501 Performance Rd., Charlotte, NC 28214.

Phone: 704-398-0046. **Fax:** 704-393-6034.

Technical Facilities: Channel No. 55 (716-722 MHz). Authorized power: 5000-kw max. visual, 500-kw max. aural. Antenna: 1952-ft. above av. terrain, 1955-ft. above ground, 2725-ft. above sea level.

Latitude 35° 21' 48"
Longitude 81° 09' 17"

Transmitter: Hwy. 1836, 0.35-mi. SW of intersection of Hwys. 1836 & 1837, near Stanley.

Digital Facilities: Channel No. 39 (620-626 MHz). Power: 153-kw max. visual. Antenna: 749-ft. above av. terrain, 1780-ft. above ground, 1586-ft. above sea level.

Latitude 35° 21' 44"
Longitude 81° 09' 19"

FCC Digital File Number: BMPCDT-20000501ACC. Granted: February 12, 2001.

Note: Latitude and longitude coordinates shown are based on the North American Datum of 1927 (NAD 27) as currently required by the Mass Media Bureau of the FCC.

Ownership: Capitol Broadcasting Co. Inc. (Group Owner).

Began Operation: October 21, 1994. Sale to present owner by TV 55 Inc. approved by FCC January 14, 2000. Sale to TV 55 Inc. by Family 55 Inc. approved by FCC July 22, 1996.

Represented (legal): Gardner, Carton & Douglas.

Personnel:

Wharton Winstead, General Manager.

Tom Schenck, General Sales Manager.

Andy Scheid, National Sales Manager.

Mark Gray, Program, Promotion & Production Manager.

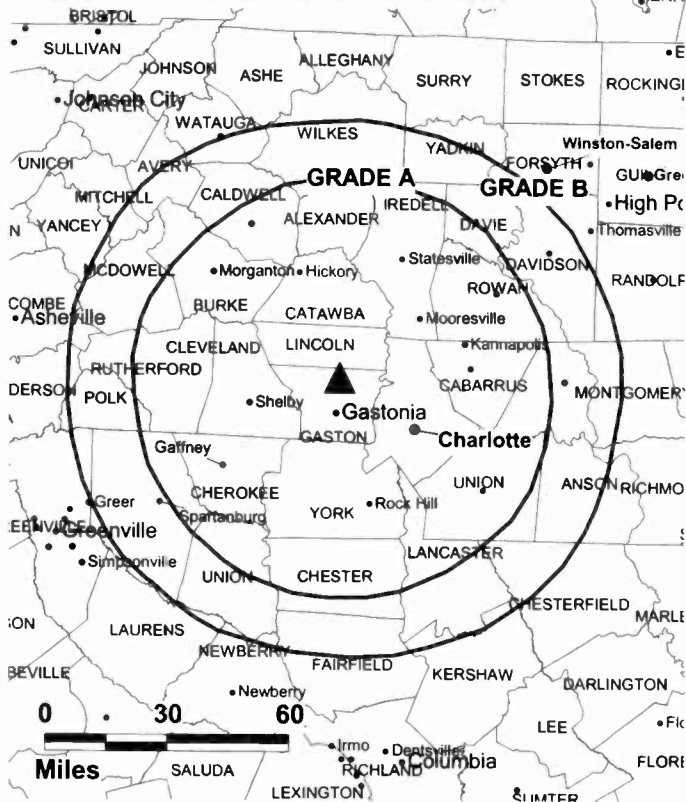
Jacqueline Draper, Business Manager.

Tom Long, Chief Engineer.

Rates: On request.

City of License: Rock Hill. **Station DMA:** Charlotte. **Rank:** 27.

WWWB BPCT-850320KH GRANTED: 4/1/91



Circulation © 2001 Nielsen. Coverage based on Nielsen study.

Grand Total	Cable	Non-cable	Total
	TV Households	TV Households	TV Households
Estimated Station Totals*	598,170	382,650	980,820
Average Weekly Circulation (2001)	1723,326	80,374	252,701
Average Daily Circulation (2001)			81,804
Station DMA Total	Cable	Non-cable	Total
	TV Households	TV Households	TV Households
Estimated Station Totals*	595,220	287,020	882,240
Average Weekly Circulation (2001)	172,019	70,068	242,087
Average Daily Circulation (2001)			79,320
Other DMA Total	Cable	Non-cable	Total
	TV Households	TV Households	TV Households
Estimated Station Totals*	2,950	95,630	98,580
Average Weekly Circulation (2001)	307	10,306	10,613
Average Daily Circulation (2001)			2,484

*Estimated station totals are sums of the Nielsen TV and Cable TV household estimates for each county in which the station registers viewing of more than 5% as per the Nielsen Survey Methods.

South Carolina—Sumter

WQHB
Ch. 63

Network Service: UPN.

Licensee: Dove Broadcasting Inc., 3409 Rutherford Rd. Extension, Taylors, SC 29687.

Studio: 100 N. Main St., Suite 100, Sumter, SC 29150.

Mailing Address: Box 160, Sumter, SC 29151.

Phone: 803-775-2817. **Fax:** 803-775-4486.

Technical Facilities: Channel No. 63 (764-770 MHz). Authorized power: 13-kw max. visual. Antenna: 541-ft. above av. terrain, 538-ft. above ground, 682-ft. above sea level.

Latitude 33° 54' 52"
Longitude 80° 17' 39"

Holds CP for change to 4450-kw max. visual, 883-ft. above av. terrain, 837-ft. above ground, 1132-ft. above sea level; lat. 34° 06' 33", long. 80° 44' 35". BPCT-19991126ABW.

Transmitter: Intersection of Rtes. 387 & 763.

Digital Facilities: Channel No. 38 (614-620 MHz). Power: 200-kw max. visual. Antenna: 545-ft. above av. terrain, 538-ft. above ground.

Latitude 33° 54' 52"
Longitude 80° 17' 39"

FCC Digital File Number: BPCDT-19991029AFQ. Granted: November 9, 2000.

Note: Latitude and longitude coordinates shown are based on the North American Datum of 1927 (NAD 27) as currently required by the Mass Media Bureau of the FCC.

Ownership: Dove Broadcasting Inc.

Began Operation: September 15, 1997. Transfer of remaining 51% interest by C. Fred McLaughlin to present owner approved by FCC October 15, 1999.

Represented (legal): Bechtel & Cole.

Represented (engineering): William Culpepper & Associates Inc.

Personnel:

James H. Thompson, General Manager.

Dolly Lynn, Operations Manager.

Greg West, Local Sales Manager.

Pete Littlefield, Chief Engineer.

Anthony Blair, Program Director.

WQHB BMPCT-19991126ABW GRANTED: 6/2/00 MOORE



© 2002 Warren Communications News

Rates: On request.

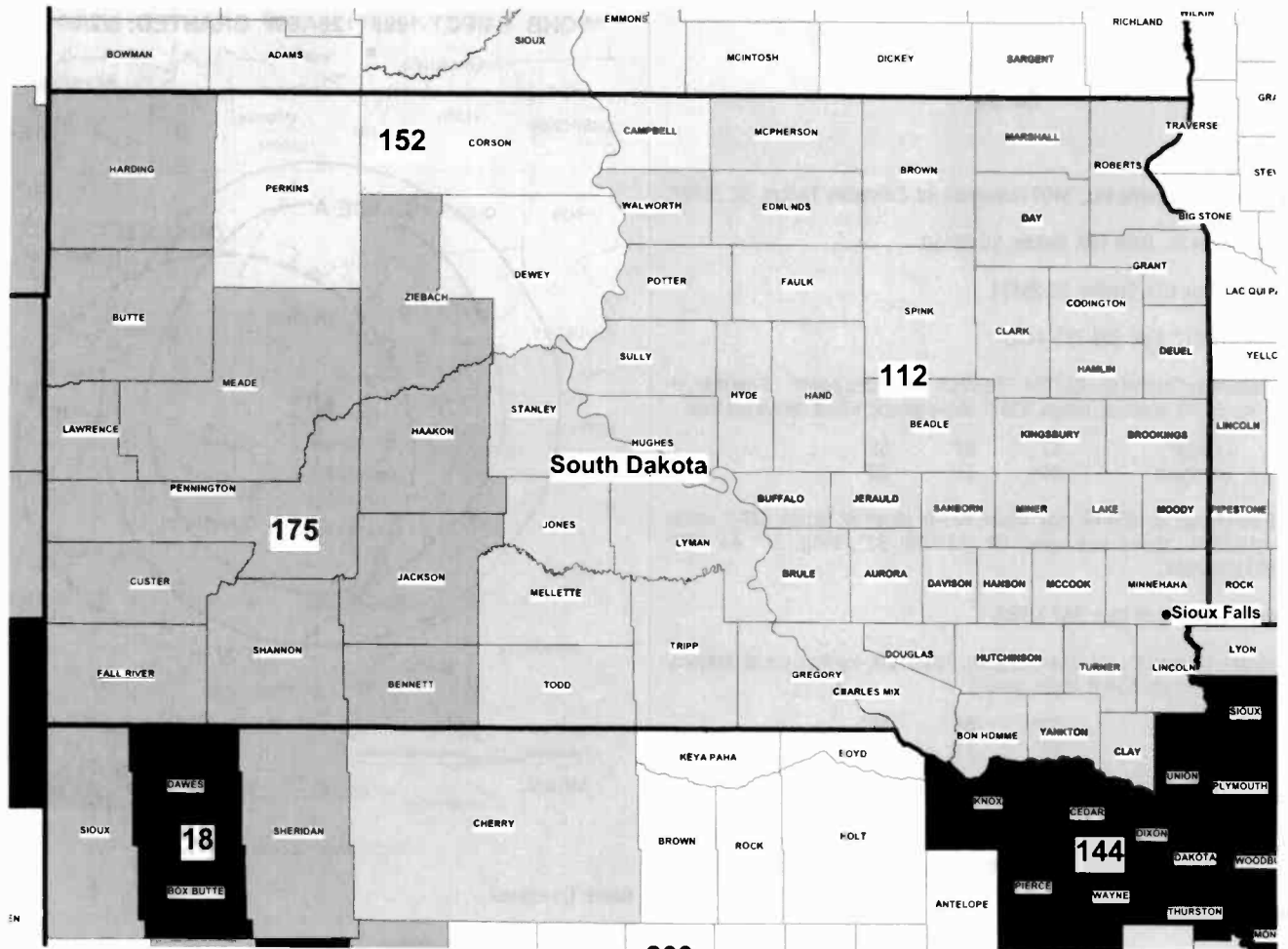
City of License: Sumter. **Station DMA:** Columbia, SC. **Rank:** 84.

Circulation © 2001 Nielsen. Coverage based on Nielsen study.

Grand Total	Cable TV Households	Non-cable TV Households	Total TV Households
Estimated Station Totals*	187,160	17,120	204,280
Average Weekly Circulation (2001)	52,020	1,595	53,615
Average Daily Circulation (2001)			10,511
Station DMA Total	Cable TV Households	Non-cable TV Households	Total TV Households
Estimated Station Totals*	187,160	17,120	204,280
Average Weekly Circulation (2001)	52,020	1,595	53,615
Average Daily Circulation (2001)			10,511

*Estimated station totals are sums of the Nielsen TV and Cable TV household estimates for each county in which the station registers viewing of more than 5% as per the Nielsen Survey Methods.

South Dakota



© 2002 Warren Communications News

MARKET	NIELSEN DMA TV HOUSEHOLDS	RANK
Sioux Falls-Mitchell, SD	237,790	112
Sioux City, IA	154,300	144
Minot-Bismarck-Dickinson, ND	136,060	152
Rapid City, SD	88,500	175

MARKET AREA COMMERCIAL STATIONS

KABY-TV (9), KAUN (36), KDLO-TV (3), KDLT-TV (46), KDLV-TV (5), KELO-TV (11), KPLO-TV (6), KPRY-TV (4), KSFY-TV (13), KTTM (12), KITW (17)
 KCAU-TV (9), KMEG (14), KPTH (44), KTIV (4)
 KBMY (17), KFVR-TV (5), KMCCY (14), KMOT (10), KNDX (26), KQCD-TV (7), KUMV-TV (8), KXMA-TV (2), KXMB-TV (12), KXMC-TV (13), KXMD-TV (11), KXND (24)
 KCLO-TV (15), KEVN-TV (7), KHSD-TV (11), KIVV-TV (5), KNBN (21), KOTA-TV (3), KSGW-TV (12)

State Cross Reference List

Communities that receive programs of stations that are located elsewhere.

KHSD & KIVV-TV, Deadwood	See Lead, SD
KDLV-TV, Mitchell	See Sioux Falls, SD
KTTM, Mitchell	See Huron, SD
KDLO-TV, Watertown	See Florence, SD

South Dakota Analog Station Totals as of December 1, 2001

	VHF	UHF	TOTAL
Commercial Television	12	5	17
Educational Television	6	3	9
	18	8	26

South Dakota—Aberdeen

KABY-TV

Ch. 9

(Satellite of KSFY-TV, Sioux Falls, SD)

Network Service: ABC.

Licensee: Raycom America Inc., 201 Monroe St., 20th Floor, RSA Tower, Montgomery, AL 36104.

Studio: See KSFY-TV, Sioux Falls, SD.

Phone: 605-225-9200. **Fax:** 605-225-9226.

Technical Facilities: Channel No. 9 (186-192 MHz). Authorized power: 288-kw visual, 45.7-kw aural. Antenna: 1413-ft. above av. terrain, 1311-ft. above ground, 3071-ft. above sea level.

Latitude 45° 06' 32"
Longitude 97° 53' 30"

Transmitter: 3-mi. S & 3-mi. E of Crandall.

Digital Facilities: Channel No. 28 (554-560 MHz). Power: 704-kw max. visual. Antenna: 1316-ft. above av. terrain, 1162-ft. above ground.

Latitude 45° 06' 23"
Longitude 97° 53' 57"

FCC Digital File Number: BPCDT-19991025ACT. Granted: December 7, 1999.

Note: Latitude and longitude coordinates shown are based on the North American Datum of 1927 (NAD 27) as currently required by the Mass Media Bureau of the FCC.

Satellite Earth Station: 3.7-meter C-band.

News Service: AP.

Ownership: Raycom Media Inc. (Group Owner).

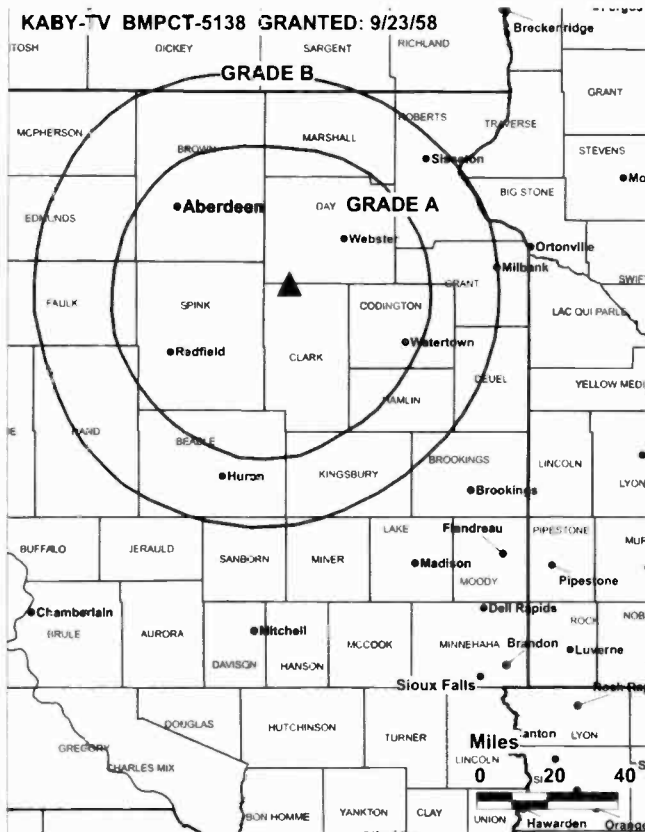
Began Operation: November 27, 1958. Sale to present owner by Ellis Communications approved by FCC July 26, 1996. Sale to Ellis Communications by New Vision TV approved by FCC December 4, 1994. Sale to New Vision TV by News-Press & Gazette Co. approved by FCC September 7, 1993. Sale to News-Press & Gazette Co. by Forum Publishing approved by FCC November 15, 1985. Sale to Forum Publishing by Gordon H. Ritz, Wheelock Whitney, et al., approved by FCC November 14, 1973. Sale to Gordon H. Ritz, Wheelock Whitney, et. al., by John Bolter & others approved by FCC December 23, 1969.

Represented (sales): TeleRep Inc.

Personnel: See KSFY, Sioux Falls, SD.

Rates: On request.

City of License: Aberdeen. **Station DMA:** Sioux Falls-Mitchell. **Rank:** 112.



© 2002 Warren Communications News

Circulation © 2001 Nielsen. Coverage based on Nielsen study.

Grand Total	Cable TV Households	Non-cable TV Households	Total TV Households
Estimated Station Totals*	32,330	10,780	43,110
Average Weekly Circulation (2001)	25,989	6,783	32,771
Average Daily Circulation (2001)			18,562
Station DMA Total	Cable TV Households	Non-cable TV Households	Total TV Households
Estimated Station Totals*	31,070	9,700	40,770
Average Weekly Circulation (2001)	25,211	6,724	31,935
Average Daily Circulation (2001)			18,308
Other DMA Total	Cable TV Households	Non-cable TV Households	Total TV Households
Estimated Station Totals*	1,260	1,080	2,340
Average Weekly Circulation (2001)	777	59	837
Average Daily Circulation (2001)			254

*Estimated station totals are sums of the Nielsen TV and Cable TV household estimates for each county in which the station registers viewing of more than 5% as per the Nielsen Survey Methods.

South Dakota—Florence-Watertown

KDLO-TV

Ch. 3

(Satellite of KELO-TV, Sioux Falls, SD)

Network Service: CBS.

Licensee: Young Broadcasting of Sioux Falls Inc., 501 S. Phillips Ave., Sioux Falls, SD 57104.

Studio: See KELO-TV, Sioux Falls, SD.

Phone: 605-532-3621.

Technical Facilities: Channel No. 3 (60-66 MHz). Authorized power: 100-kw visual, 20-kw aural. Antenna: 1684-ft. above av. terrain, 1705-ft. above ground, 3552-ft. above sea level.

Latitude 44° 57' 56.00"
Longitude 97° 35' 22.00"

Transmitter: 0.5-mi. N of Garden City.

Digital Facilities: Channel No. 25 (536-542 MHz). Power: 938-kw max. visual. Antenna: 1713-ft. above av. terrain, 1680-ft. above ground.

Latitude 44° 57' 56.00"
Longitude 97° 35' 22.00"

Transmitter: 0.5-mi. N. Garden City.

FCC Digital File Number: BPCDT-19991021ABN. Granted: April 28, 2000.

Note: Latitude and longitude coordinates shown are based on the North American Datum of 1927 (NAD 27) as currently required by the Mass Media Bureau of the FCC.

Multichannel TV Sound: Stereo only.

News Services: AP, CBS Newspath, CNN Newsource.

Ownership: Young Broadcasting Inc. (Group Owner).

Began Operation: September 24, 1955. Sale to present owner by Midcontinent Television of South Dakota Inc. approved by FCC March 29, 1996.

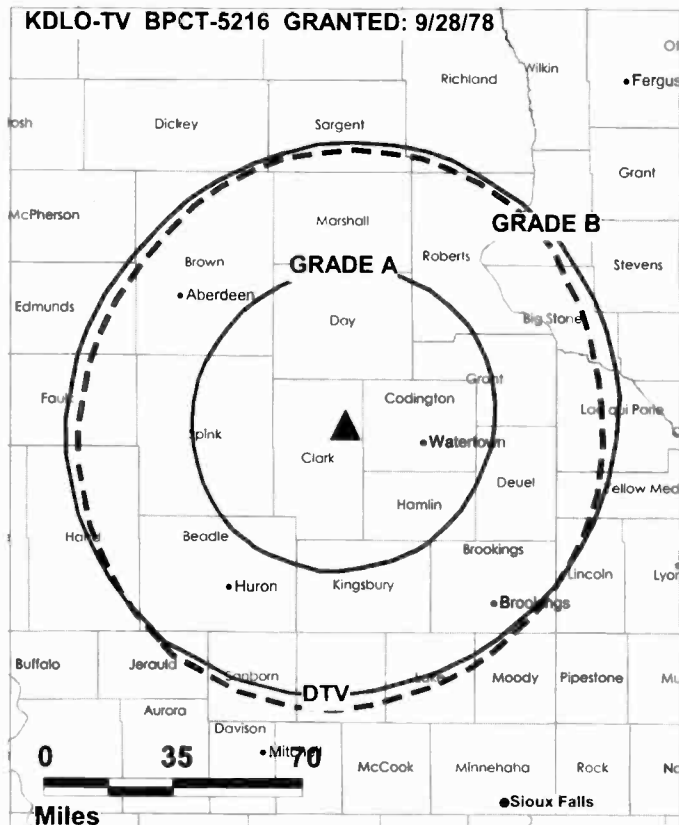
Represented (sales): Adam Young Inc.

Represented (legal): Wiley, Rein & Fielding.

Personnel: See KELO, Sioux Falls, SD

Rates: On request.

City of License: Florence. **Station DMA:** Sioux Falls-Mitchell. **Rank:** 112.



© 2002 Warren Communications News

Circulation © 2001 Nielsen. Coverage based on Nielsen study.

Grand Total	Cable TV Households	Non-cable TV Households	Total TV Households
Estimated Station Totals*	31,390	10,580	41,970
Average Weekly Circulation (2001)	24,996	6,433	31,429
Average Daily Circulation (2001)			20,798
Station OMA Total	Cable TV Households	Non-cable TV Households	Total TV Households
Estimated Station Totals*	30,130	10,580	40,710
Average Weekly Circulation (2001)	24,804	6,433	31,237
Average Daily Circulation (2001)			20,754
Other OMA Total	Cable TV Households	Non-cable TV Households	Total TV Households
Estimated Station Totals*	1,260	0	1,260
Average Weekly Circulation (2001)	192	0	192
Average Daily Circulation (2001)			44

*Estimated station totals are sums of the Nielsen TV and Cable TV household estimates for each county in which the station registers viewing of more than 5% as per the Nielsen Survey Methods.

South Dakota—Huron

KTTM
Ch. 12

(Satellite of KTTW, Sioux Falls, SD)

Network Service: FOX.

Licensee: Independent Communications Inc., 2817 W. 11th St., Sioux Falls, SD 57104.

Studio: See KTTW, Sioux Falls, SD.

Phone: 605-338-0017.

Technical Facilities: Channel No. 12 (204-210 MHz). Authorized power: 316-kw visual, 31.6-kw aural. Antenna: 850-ft. above av. terrain, 830-ft. above ground, 2146-ft. above sea level.

Latitude 44° 11' 39"
Longitude 98° 19' 05"

Transmitter: 12-mi. SW of Huron, Warren Twp., Sanborn County.

Digital Facilities: Channel No. 22 (518-524 MHz). Power: 1000-kw max. visual. Antenna: 712-ft. above av. terrain, 699-ft. above ground.

Latitude 44° 11' 39"
Longitude 98° 19' 05"

FCC Digital File Number: BPCDT-19991029ADD. Granted: February 22, 2001.

Note: Latitude and longitude coordinates shown are based on the North American Datum of 1927 (NAD 27) as currently required by the Mass Media Bureau of the FCC.

Ownership: Independent Communications Inc.

Began Operation: August 31, 1991.

Represented (sales): Adam Young Inc.

Represented (legal): Reddy, Begley & McCormick.

Personnel: See KTTW, Sioux Falls, SD.

Rates: On request.

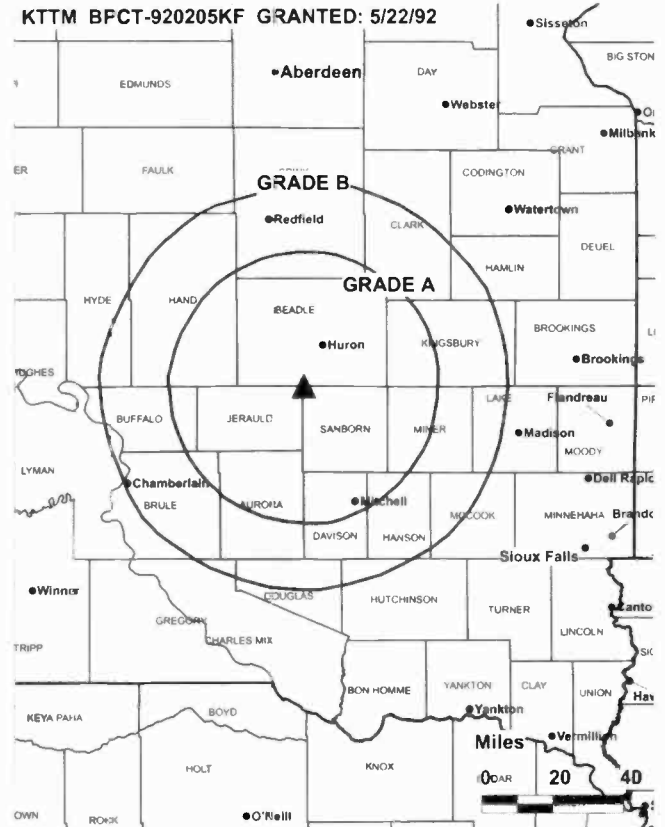
City of License: Huron. **Station DMA:** Sioux Falls-Mitchell. **Rank:** 112.

Long Distance Competition REPORT

For information, call 800-771-9202

The Authoritative News Service Covering
Mass Media Interactive Video and Audio

KTTM BFCT-920205KF GRANTED: 5/22/92



© 2002 Warren Communications News

Circulation © 2001 Nielsen. Coverage based on Nielsen study.

Grand Total	Cable TV Households	Non-cable TV Households	Total TV Households
Estimated Station Totals*	43,970	15,150	59,120
Average Weekly Circulation (2001)	21,610	4,621	26,231
Average Daily Circulation (2001)			8,329
Station DMA Total	Cable TV Households	Non-cable TV Households	Total TV Households
Estimated Station Totals*	43,970	14,050	58,020
Average Weekly Circulation (2001)	21,610	4,364	25,974
Average Daily Circulation (2001)			8,220
Other DMA Total	Cable TV Households	Non-cable TV Households	Total TV Households
Estimated Station Totals*	0	1,100	1,100
Average Weekly Circulation (2001)	0	257	257
Average Daily Circulation (2001)			109

*Estimated station totals are sums of the Nielsen TV and Cable TV household estimates for each county in which the station registers viewing of more than 5% as per the Nielsen Survey Methods.

South Dakota—Lead

KHSD-TV

Ch. 11

(Satellite of KOTA-TV, Rapid City, SD)

Network Service: ABC.

Licensee: Duhamel Broadcasting Enterprises, Box 1760, Rapid City, SD 57709.

Studio: See KOTA-TV, Rapid City, SD.

Phone: 605-342-2000. **Fax:** 605-342-7305.

Web Site: <http://www.kotatv.com>

Technical Facilities: Channel No. 11 (198-204 MHz). Authorized power: 316-kw visual, 31.6-kw aural. Antenna: 1890-ft. above av. terrain, 605-ft. above ground, 7579-ft. above sea level.

Latitude	44°	19'	36"
Longitude	103°	50'	12"

Transmitter: Terry Peak.

FCC Proposed Digital Channel Number: Ch. 30.

Note: Latitude and longitude coordinates shown are based on the North American Datum of 1927 (NAD 27) as currently required by the Mass Media Bureau of the FCC.

News Services: ABC NewsOne, AP.

Ownership: Duhamel Broadcasting Enterprises (Group Owner).

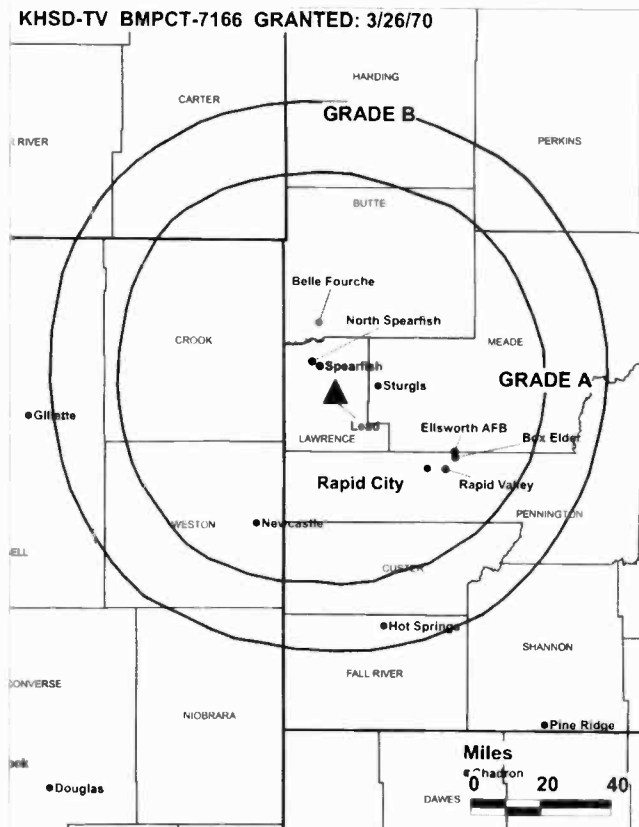
Began Operation: November 2, 1966.

Represented (sales): Katz Continental Television.

Represented (legal): Shaw Pittman.

Personnel: See KOTA-TV, Rapid City, SD.

KHSD-TV BMPCT-7166 GRANTED: 3/26/70



© 2002 Warren Communications News

Rates: On request.

City of License: Lead. **Station DMA:** Rapid City. **Rank:** 175.

Nielsen Data: Not available.

South Dakota—Lead-Deadwood

KIVV-TV

Ch. 5

(Satellite of KEVN-TV, Rapid City, SD)

Network Service: FOX.

Licensee: KEVN Inc., Box 677, Rapid City, SD 57709.

Studio: See KEVN-TV, Rapid City, SD.

Phone: 605-394-7777. **Fax:** 605-348-9128.

Web Site: <http://www.kevn.com>

Technical Facilities: Channel No. 5 (76-82 MHz). Authorized power: 95.5-kw visual, 9.55-kw aural. Antenna: 1851-ft. above av. terrain, 638-ft. above ground, 7531-ft. above sea level.

Latitude 44° 19' 30"
Longitude 103° 50' 14"

Transmitter: Terry Peak, 3.6-mi. SW of Lead.

Digital Facilities: Channel No. 29 (560-566 MHz). Power: 123-kw max. visual. Antenna: 1765-ft. above av. terrain, 515-ft. above ground.

Latitude 44° 19' 30"
Longitude 103° 50' 14"

FCC Digital File Number: BPCDT-19991019ABJ. Granted: April 28, 2000.

Note: Latitude and longitude coordinates shown are based on the North American Datum of 1927 (NAD 27) as currently required by the Mass Media Bureau of the FCC.

News Services: AP, CNN Newsource, Fox NewsEdge.

Ownership: Mission TV LLC (Group Owner).

Began Operation: July 11, 1976. Sale to Blackstar LLC by Heritage Media Corp. approved by FCC December 15, 1995. Sale to Silver King Communications Inc. by Blackstar LLC approved by FCC May 14, 1998. Sale to present owner by Silver King approved by FCC August 26, 1998.

Represented (sales): Millennium Sales & Marketing.

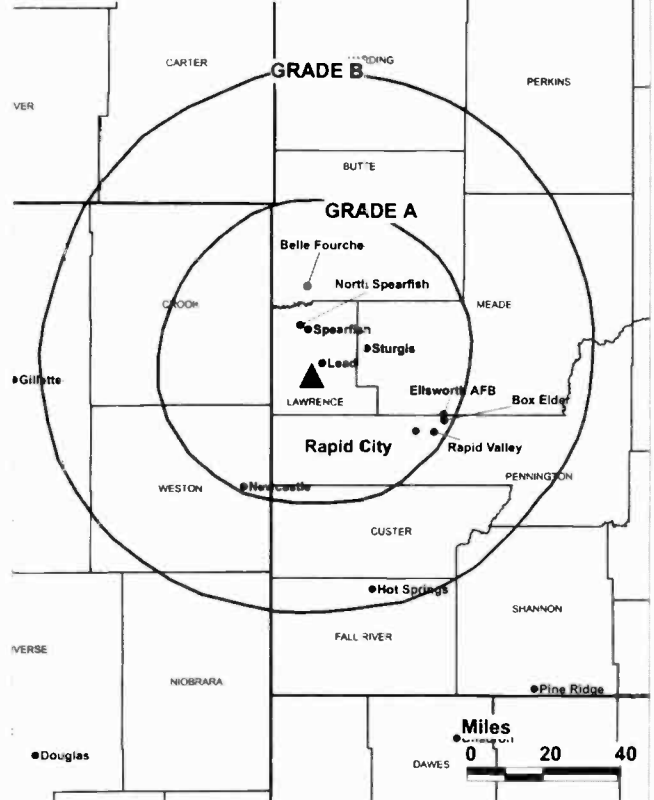
Represented (legal): Hogan & Hartson LLP.

Personnel: See KEVN-TV Rapid City, SD.

Rates: On request.

City of License: Lead. **Station DMA:** Rapid City. **Rank:** 175.

KIVV-TV BMPCT-7623 GRANTED: 3/28/77



© 2002 Warren Communications News

Circulation © 2001 Nielsen. Coverage based on Nielsen study.

Grand Total	Cable TV Households	Non-cable TV Households	Total TV Households
Estimated Station Totals*	26,040	10,470	36,510
Average Weekly Circulation (2001)	6,532	3,020	9,552
Average Daily Circulation (2001)			3,762
Station DMA Total	Cable TV Households	Non-cable TV Households	Total TV Households
Estimated Station Totals*	16,570	7,270	23,840
Average Weekly Circulation (2001)	5,540	2,121	7,660
Average Daily Circulation (2001)			2,968
Other DMA Total	Cable TV Households	Non-cable TV Households	Total TV Households
Estimated Station Totals*	9,470	3,200	12,670
Average Weekly Circulation (2001)	992	899	1,891
Average Daily Circulation (2001)			795

*Estimated station totals are sums of the Nielsen TV and Cable TV household estimates for each county in which the station registers viewing of more than 5% as per the Nielsen Survey Methods.

South Dakota—Pierre

KPRY-TV

Ch. 4

(Satellite of KSFY-TV, Sioux Falls, SD)

Network Service: ABC.

Licensee: Raycom America Inc., 201 Monroe St., 20th Floor, RSA Tower, Montgomery, AL 36104.

Studio: See KSFY-TV, Sioux Falls, SD.

Phones: 605-336-1300; 605-336-7936.

Web Site: <http://www.ksfy.com>

Technical Facilities: Channel No. 4 (66-72 MHz). Authorized power: 100-kw visual, 12.3-kw aural. Antenna: 1283-ft. above av. terrain, 1089-ft. above ground, 3129-ft. above sea level.

Latitude 44° 03' 07"
Longitude 100° 05' 03"

Transmitter: 10-mi. N of Presho.

Digital Facilities: Channel No. 19 (500-506 MHz). Power: 955-kw max. visual. Antenna: 1145-ft. above av. terrain, 960-ft. above ground.

Latitude 44° 03' 07"
Longitude 100° 05' 03"

FCC Digital File Number: BPCDT-19991025ACV. Granted: December 7, 1999.

Note: Latitude and longitude coordinates shown are based on the North American Datum of 1927 (NAD 27) as currently required by the Mass Media Bureau of the FCC.

Satellite Earth Station: 3.7-meter C-band.

News Service: AP.

Ownership: Raycom Media Inc. (Group Owner).

Began Operation: January 30, 1976. Sale to present owner by Ellis Communications approved by FCC July 26, 1996. Previous sale to Ellis Communications by New Vision approved by FCC December 21, 1994. Sale to New Vision by News-Press & Gazette Co. approved by FCC September 7, 1993. Sale to News-Press & Gazette Co. approved by FCC November 15, 1985.

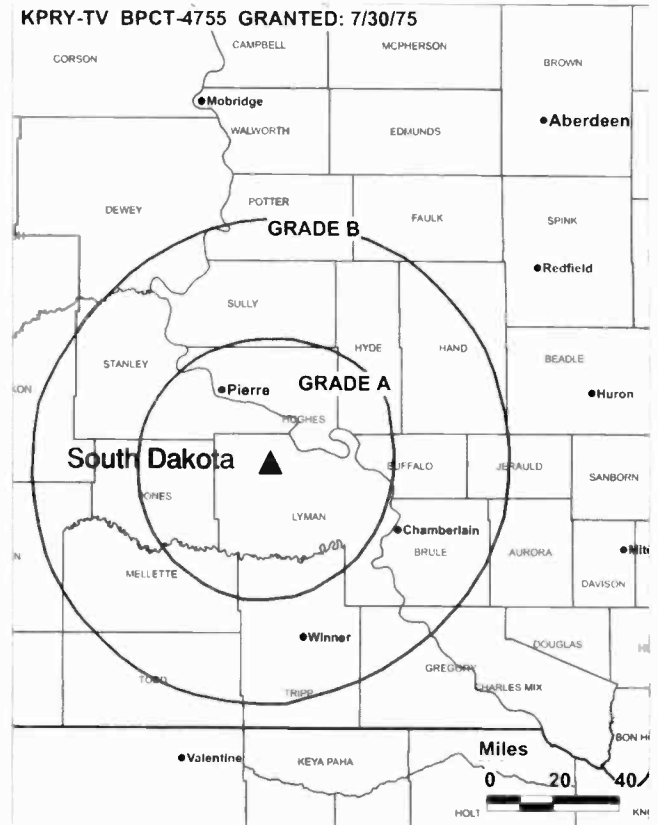
Represented (sales): TeleRep Inc.

Personnel: See KSFY, Sioux Falls, SD.

Rates: On request.

City of License: Pierre. **Station DMA:** Sioux Falls-Mitchell. **Rank:** 112.

KPRY-TV BPCT-4755 GRANTED: 7/30/75



© 2002 Warren Communications News

Circulation © 2001 Nielsen. Coverage based on Nielsen study.

Grand Total	Cable	Non-cable	Total
	TV Households	TV Households	TV Households
Estimated Station Totals*	8,550	5,570	14,120
Average Weekly Circulation (2001)	6,392	1,517	7,909
Average Daily Circulation (2001)			3,443
Station DMA Total	Cable	Non-cable	Total
	TV Households	TV Households	TV Households
Estimated Station Totals*	7,800	4,470	12,270
Average Weekly Circulation (2001)	5,912	1,259	7,171
Average Daily Circulation (2001)			3,227
Other DMA Total	Cable	Non-cable	Total
	TV Households	TV Households	TV Households
Estimated Station Totals*	750	1,100	1,850
Average Weekly Circulation (2001)	480	257	737
Average Daily Circulation (2001)			216

*Estimated station totals are sums of the Nielsen TV and Cable TV household estimates for each county in which the station registers viewing of more than 5% as per the Nielsen Survey Methods.

South Dakota—Rapid City

KCLO-TV

Ch. 15

(Satellite of KELO-TV, Sioux Falls, SD)

Network Service: CBS.

Licensee: Young Broadcasting of Rapid City Inc., 599 Lexington Ave., 47th Floor, New York, NY 10222.

Studio: See KELO, Sioux Falls, SD.

Phones: 605-341-1500 (Rapid City); 605-336-1100 (Sioux Falls). **Fax:** 605-348-5518.

E-mail: kelotv@keloland.com

Web Site: http://www.keloland.com

Technical Facilities: Channel No. 15 (476-482 MHz). Authorized power: 690-kw max. visual, 69-kw max. aural. Antenna: 508-ft. above av. terrain, 395-ft. above ground, 4150-ft. above sea level.

Latitude 44° 04' 14"
Longitude 103° 15' 01"

Holds CP for change to 692-kw max. visual, 508-ft. above av. terrain, 371-ft. above ground, 4150-ft. above sea level. BPCT-930913KE.

Transmitter: Skyline Dr., approximately 0.8-mi. S of intersection of Rtes. 44 & 79, Pennington County.

Digital Facilities: Channel No. 16 (482-488 MHz). Power: 38-kw max. visual. Antenna: 522-ft. above av. terrain, 390-ft. above ground.

Latitude 44° 04' 13"
Longitude 103° 15' 01"

Transmitter: Skyline Dr.

FCC Digital File Number: BPDCT-19991021AAT. Granted: July 10, 2001.

Note: Latitude and longitude coordinates shown are based on the North American Datum of 1927 (NAD 27) as currently required by the Mass Media Bureau of the FCC.

Multichannel TV Sound: Stereo only.

Satellite Earth Station: Scientific-Atlanta, 3.2-meter C-band.

News Services: AP, CBS Newspath, CNN Newsource.

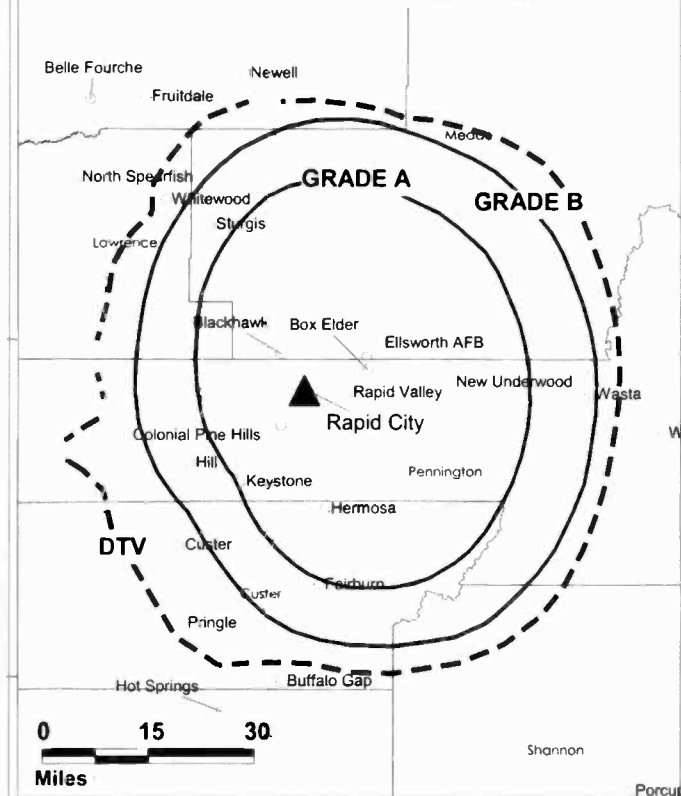
Ownership: Young Broadcasting Inc. (Group Owner).

Began Operation: November 28, 1988. Sale to present owner by Midcontinent Television of South Dakota Inc. approved by FCC March 29, 1996.

Represented (sales): Adam Young Inc.

Represented (legal): Wiley, Rein & Fielding.

KCLO-TV BPCT-930913KE GRANTED: 9/22/95



© 2002 Warren Communications News

Personnel: See KELO-TV, Sioux Falls, SD.

Highest 30 Sec. Rate: \$100.

City of License: Rapid City. **Station DMA:** Rapid City. **Rank:** 175.

Circulation © 2001 Nielsen. Coverage based on Nielsen study.

Grand Total	Cable TV Households	Non-cable TV Households	Total TV Households
Estimated Station Totals*	36,070	18,800	54,870
Average Weekly Circulation (2001)	22,236	10,860	33,096
Average Daily Circulation (2001)			13,876
Station DMA Total	Cable TV Households	Non-cable TV Households	Total TV Households
Estimated Station Totals*	36,070	18,800	54,870
Average Weekly Circulation (2001)	22,236	10,860	33,096
Average Daily Circulation (2001)			13,876

*Estimated station totals are sums of the Nielsen TV and Cable TV household estimates for each county in which the station registers, viewing of more than 5% as per the Nielsen Survey Methods.

South Dakota—Rapid City

KEVN-TV

Ch. 7

(Operates satellite KIVV-TV, Lead-Deadwood, SD)

Network Service: FOX.

Licensee: KEVN Inc., Box 677, Rapid City, SD 57709.

Studio: 7 Skyline Dr., Rapid City, SD 57701.

Mailing Address: Box 677, Rapid City, SD 57709.

Phone: 605-394-7777. Fax: 605-348-9128.

E-mail: fox7@kevn.com

Web Site: <http://www.kevn.com>

Technical Facilities: Channel No. 7 (174-180 MHz). Authorized power: 224-kw visual, 22.4-kw aural. Antenna: 670-ft. above av. terrain, 626-ft. above ground, 4342-ft. above sea level.

Latitude 44° 04' 06"
Longitude 103° 15' 03"

Transmitter: Skyline Dr., 1.6-mi. from center of Rapid City.

Digital Facilities: Channel No. 18 (494-500 MHz). Power: 120-kw max. visual. Antenna: 594-ft. above av. terrain, 512-ft. above ground.

Latitude 44° 04' 00"
Longitude 103° 15' 01"

FCC Digital File Number: BPCDT-19991019ABB. Granted: December 2, 1999.

Note: Latitude and longitude coordinates shown are based on the North American Datum of 1927 (NAD 27) as currently required by the Mass Media Bureau of the FCC.

Satellite Earth Station: Scientific-Atlanta, 7-meter C-band; Scientific-Atlanta receivers.

News Services: AP, CNN Newsource, Fox NewsEdge.

Ownership: Mission TV LLC (Group Owner).

Began Operation: July 11, 1976. Sale to Heritage Media Corp. by Sherwood L. Corner & Gilbert D. Moyle approved by FCC August 14, 1985. Sale to Blackstar LLC by Heritage Media Corp. approved by FCC December 15, 1995. Sale to Silver King Communications Inc. by Blackstar LLC approved by FCC May 14, 1998 (*Television Digest*, Vol. 38:11). Sale to present owner by Silver King approved by FCC August 26, 1998.

Represented (sales): Millennium Sales & Marketing.

Represented (legal): Hogan & Hartson LLP.

Personnel:

Cindy McNeill, General Manager.

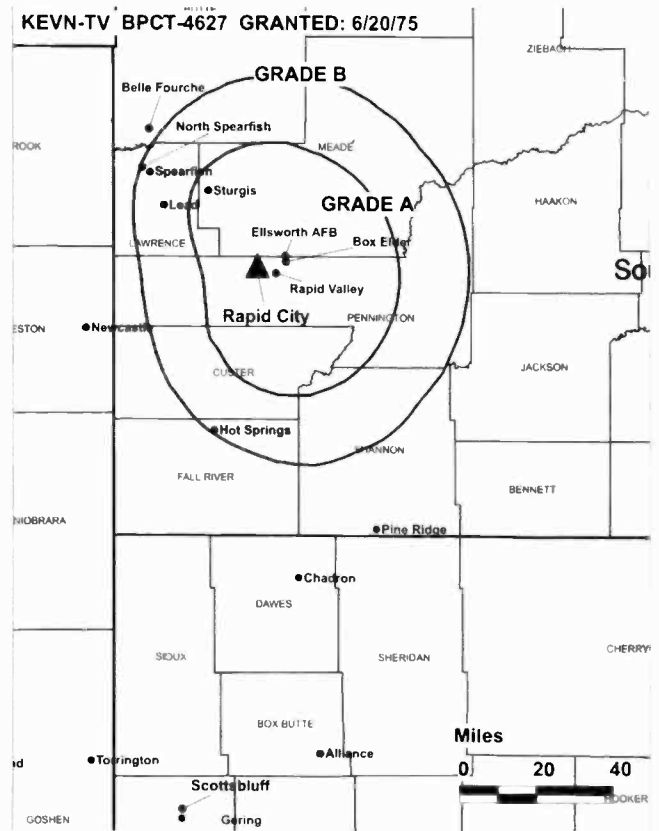
Robert A. Slocum, Treasurer & Chief Financial Officer.

Dan Schillinger, News Director.

Lindsay Bold, Chief Engineer.

Jack Sitch, Promotion Director.

KEVN-TV BPCT-4627 GRANTED: 6/20/75



© 2002 Warren Communications News

Dave Downs, Production Manager.

Highest 30 Sec. Rate: \$750.

City of License: Rapid City. Station DMA: Rapid City. Rank: 175.

Circulation © 2001 Nielsen. Coverage based on Nielsen study.

Grand Total	Cable TV Households	Non-cable TV Households	Total TV Households
Estimated Station Totals*	46,850	26,450	73,300
Average Weekly Circulation (2001)	21,255	12,621	33,876
Average Daily Circulation (2001)			13,164
Station OMA Total	Cable TV Households	Non-cable TV Households	Total TV Households
Estimated Station Totals*	37,650	23,750	61,400
Average Weekly Circulation (2001)	17,769	12,473	30,242
Average Daily Circulation (2001)			12,258
Other OMA Total	Cable TV Households	Non-cable TV Households	Total TV Households
Estimated Station Totals*	9,200	2,700	11,900
Average Weekly Circulation (2001)	3,486	149	3,634
Average Daily Circulation (2001)			906

*Estimated station totals are sums of the Nielsen TV and Cable TV household estimates for each county in which the station registers viewing of more than 5% as per the Nielsen Survey Methods.

South Dakota—Rapid City

KNBN
Ch. 21

Network Service: NBC.

Licensee: Rapid Broadcasting Co., 2504 W. Main St., Box 2860, Rapid City, SD 57709.

Studio: 2424 S. Plaza Dr., Rapid City, SD 57709.

Mailing Address: Box 9549, Rapid City, SD 57709.

Phone: 605-343-1966. **Fax:** 605-355-9274.

E-mail: mmorgan@newscenter1.com

Web Site: <http://www.newscenter1.com>

Technical Facilities: Channel No. 21 (512-518 MHz). Authorized power: 100-kw max. visual. Antenna: 554-ft. above av. terrain, 469-ft. above ground, 3760-ft. above sea level.

Latitude 44° 05' 33"
Longitude 103° 14' 53"

Holds CP for change to 500-kw max. visual, 692-ft. above av. terrain, 509-ft. above ground, 4268-ft. above sea level. BPCT-20001003ABY.

Transmitter: Cowboy Hill.

Note: Latitude and longitude coordinates shown are based on the North American Datum of 1927 (NAD 27) as currently required by the Mass Media Bureau of the FCC.

Began Operation:

Personnel:

Jim Simpson, General Manager.

Darren Koehne, Regional Sales Manager.

Rollie Baker, Chief Engineer.

Mark Walter, Production Manager.

Terry Keegan, News Director.

Monica Foss, Program Director.

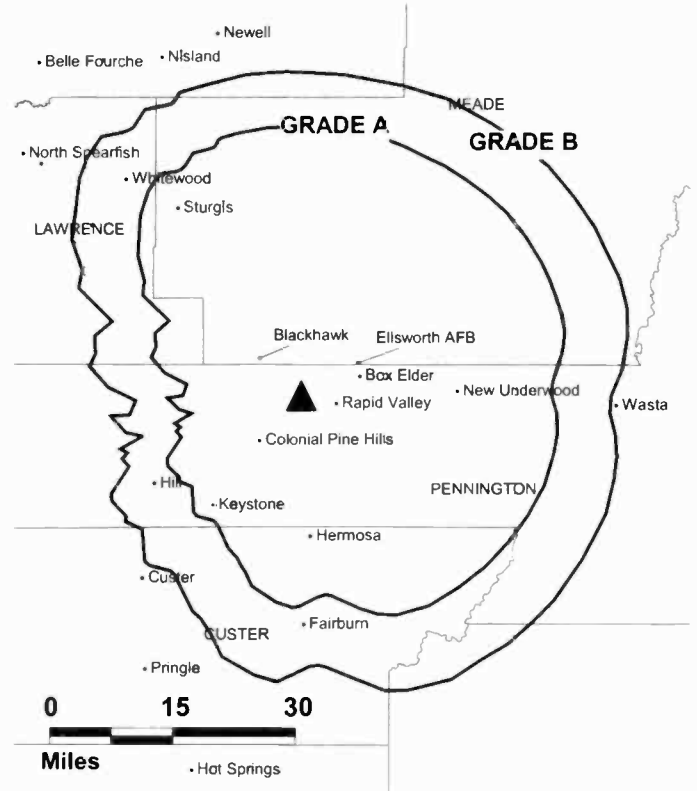
Rob Neal, Promotion Director.

Wes Des Jardins, Marketing Director.

Mike Morgan, Development Director.

Val Boal, Business Manager.

KNBN BPCT-20001003ABY GRANTED: 3/7/2001



© 2002 Warren Communications News

City of License: Rapid City. **Station DMA:** Rapid City. **Rank:** 175.

Circulation © 2001 Nielsen. Coverage based on Nielsen study.

Grand Total	Cable		Total
	TV Households	Non-cable TV Households	
Estimated Station Totals*	0	18,820	18,820
Average Weekly Circulation (2001)	0	5,895	5,895
Average Daily Circulation (2001)			1,352

Station DMA Total	Cable		Total
	TV Households	Non-cable TV Households	
Estimated Station Totals*	0	18,820	18,820
Average Weekly Circulation (2001)	0	5,895	5,895
Average Daily Circulation (2001)			1,352

*Estimated station totals are sums of the Nielsen TV and Cable TV household estimates for each county in which the station registers viewing of more than 5% as per the Nielsen Survey Methods.

South Dakota—Rapid City

KOTA-TV

Ch. 3

(Operates satellites KHSD-TV, Lead, SD & KSGW-TV,
Sheridan, WY)

(Affiliated with KDUH-TV, Scottsbluff, NE)

Network Service: ABC.

Licensee: Duhamel Broadcasting Enterprises, Box 1760, Rapid City, SD 57701-1760.

Studio: Duhamel Bldg., 518 St. Joe St., Rapid City, SD 57701.

Mailing Address: Box 1760, Rapid City, 57701-1760.

Phone: 605-342-2000. **Fax:** 605-342-7305.

Web Site: <http://www.kotatv.com>

Technical Facilities: Channel No. 3 (60-66 MHz). Authorized power: 100-kw visual, 20-kw aural. Antenna: 659-ft. above av. terrain, 604-ft. above ground, 4364-ft. above sea level.

Latitude 44° 04' 05"
Longitude 103° 15' 03"

Holds CP for change to 610-ft. above av. terrain, 558-ft. above ground, 4311-ft. above sea level; lat. 44° 04' 08", long. 103° 15' 05". BPCT-20000919ABK.

Transmitter: Skyline Dr.

Digital Facilities: Channel No. 2 (54-60 MHz). Power: 7.1-kw max. visual. Antenna: 607-ft. above av. terrain, 453-ft. above ground.

Latitude 44° 04' 07"
Longitude 103° 15' 03"

FCC Digital File Number: BPCDT-20010531ACP (pending).

Note: Latitude and longitude coordinates shown are based on the North American Datum of 1927 (NAD 27) as currently required by the Mass Media Bureau of the FCC.

Satellite Earth Stations: Harris, 5.8-meter; Simulsat, 7-meter; Scientific-Atlanta, Simulsat receivers.

AM Affiliate: KOTA, 5-kw, 1380 kHz.

News Services: ABC NewsOne, AP.

Ownership: Duhamel Broadcasting Enterprises (Group Owner).

Began Operation: May 29, 1955.

Represented (sales): Continental Television Sales.

Represented (legal): Shaw Pittman.

Personnel:

William F. Duhamel, President & General Manager.

Peter A. Duhamel, Vice President.

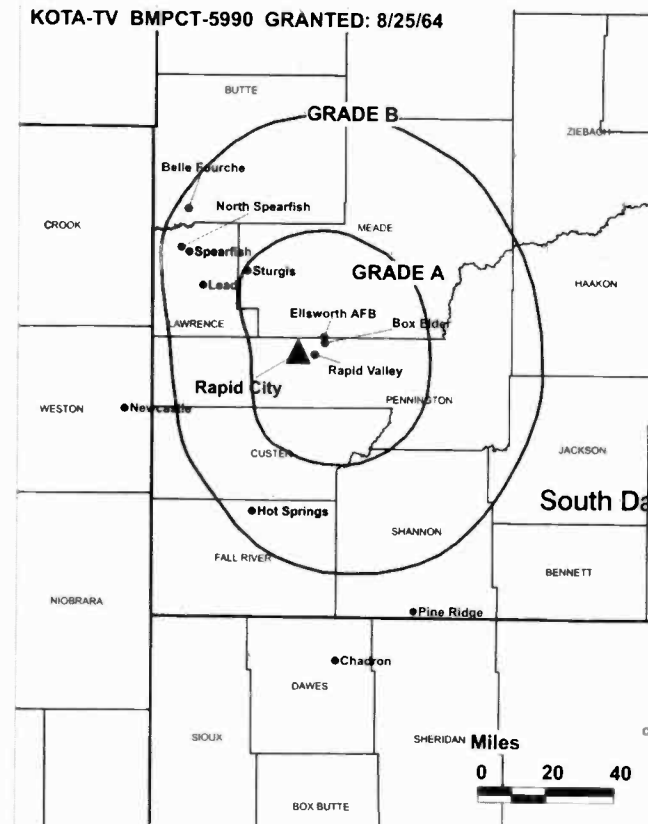
Helene M. Duhamel, Vice President.

Steve Duffy, General Sales Manager.

Monte Loos, Program & Operations Manager.

Frank Etherington, Chief Engineer.

KOTA-TV BMPCT-5990 GRANTED: 8/25/64



© 2002 Warren Communications News

John Petersen, News Director.

Susan Hastings, Business Manager.

Randy Howe, Sports Director.

Roger Floyd, Production Director.

Fred Whitley, Creative Services Director.

Rates: On request.

City of License: Rapid City. **Station DMA:** Rapid City. **Rank:** 175.

Circulation © 2001 Nielsen. Coverage based on Nielsen study.

Grand Total	Cable TV Households	Non-cable TV Households	Total TV Households
Estimated Station Totals*	40,870	31,490	72,360
Average Weekly Circulation (2001)	32,526	18,955	51,481
Average Daily Circulation (2001)			31,182
Station DMA Total	Cable TV Households	Non-cable TV Households	Total TV Households
Estimated Station Totals*	39,290	28,430	67,720
Average Weekly Circulation (2001)	31,500	18,676	50,176
Average Daily Circulation (2001)			30,727
Other DMA Total	Cable TV Households	Non-cable TV Households	Total TV Households
Estimated Station Totals*	1,580	3,060	4,640
Average Weekly Circulation (2001)	1,026	278	1,304
Average Daily Circulation (2001)			454

*Estimated station totals are sums of the Nielsen TV and Cable TV household estimates for each county in which the station registers viewing of more than 5% as per the Nielsen Survey Methods.

South Dakota—Reliance

KPLO-TV

Ch. 6

(Satellite of KELO-TV, Sioux Falls, SD)

Network Service: CBS.

Licensee: Young Broadcasting of Sioux Falls Inc., 599 Lexington Ave., 47th Floor, New York, NY 10022.

Studio: See KELO-TV, Sioux Falls, SD.

Phone: 605-473-5564.

Technical Facilities: Channel No. 6 (82-88 MHz). Authorized power: 100-kw visual, 20-kw aural. Antenna: 1109-ft. above av. terrain, 711-ft. above ground, 2877-ft. above sea level.

Latitude 43° 57' 55"
Longitude 99° 36' 11"

Transmitter: Medicine Butte, 6-mi. N of Reliance.

Digital Facilities: Channel No. 14 (470-476 MHz). Power: 878-kw max. visual. Antenna: 1132-ft. above av. terrain, 692-ft. above ground.

Latitude 43° 57' 57"
Longitude 99° 36' 11"

Transmitter: Reliance.

FCC Digital File Number: BPCDT-19991021ABA. Granted: October 25, 2000.

Note: Latitude and longitude coordinates shown are based on the North American Datum of 1927 (NAD 27) as currently required by the Mass Media Bureau of the FCC.

Multichannel TV Sound: Stereo only.

News Services: AP, CBS Newspath, CNN Newsource.

Ownership: Young Broadcasting Inc. (Group Owner).

Began Operation: July 15, 1957. Sale to present owner by Midcontinent Television approved by FCC March 29, 1996.

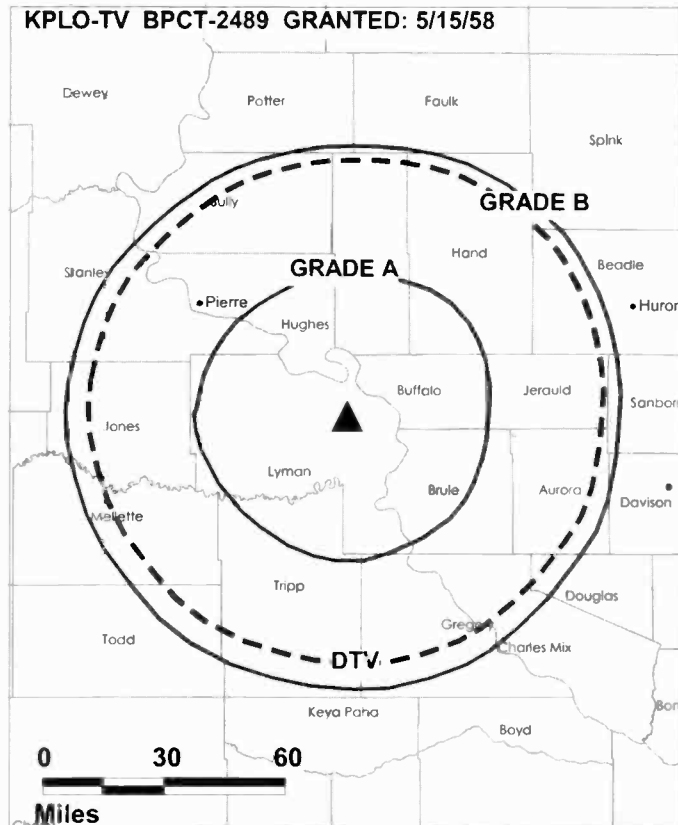
Represented (sales): Adam Young Inc.

Represented (legal): Wiley, Rein & Fielding.

Personnel: See KELO-TV, Sioux Falls, SD.

Rates: On request.

City of License: Reliance. **Station DMA:** Sioux Falls-Mitchell. **Rank:** 112.



© 2002 Warren Communications News

Circulation © 2001 Nielsen. Coverage based on Nielsen study.

Grand Total	Cable	Non-cable	Total
	TV Households	TV Households	TV Households
Estimated Station Totals*	11,410	6,980	18,390
Average Weekly Circulation (2001)	8,578	2,571	11,148
Average Daily Circulation (2001)			6,323

Station DMA Total	Cable	Non-cable	Total
	TV Households	TV Households	TV Households
Estimated Station Totals*	9,690	5,880	15,570
Average Weekly Circulation (2001)	7,938	2,313	10,252
Average Daily Circulation (2001)			5,976

Other DMA Total	Cable	Non-cable	Total
	TV Households	TV Households	TV Households
Estimated Station Totals*	1,720	1,100	2,820
Average Weekly Circulation (2001)	639	257	897
Average Daily Circulation (2001)			347

*Estimated station totals are sums of the Nielsen TV and Cable TV household estimates for each county in which the station registers viewing of more than 5% as per the Nielsen Survey Methods.

South Dakota—Sioux Falls

KAUN Ch. 36

Network Service: PAX.

Licensee: Rapid Broadcasting Co., Box 2860, Rapid City, SD 57709.

Studio: Suite 110, 300 N. Dakota Ave., Sioux Falls, SD 57104.

Phone: 605-336-3100. **Fax:** 605-338-5484.

E-mail: mmorgan@newscenter1.com

Web Site: <http://www.pax.tv>

Technical Facilities: Channel No. 36 (602-608 MHz). Authorized power: 2650-kw max. visual. Antenna: 755-ft. above av. terrain, 808-ft. above ground, 2160-ft. above sea level.

Latitude	43°	30'	19"
Longitude	96°	34'	19"

Transmitter: 1.4-mi. SW of Rowena.

Digital Facilities: Channel No. 51 (692-698 MHz). Power: 200-kw max. visual. Antenna: 686-ft. above av. terrain, 783-ft. above ground, 1352-ft. above sea level.

Latitude	43°	30'	19"
Longitude	96°	34'	19"

Transmitter: 1.4-mi. SW of Rowena.

FCC Digital File Number: BPCDT-20010618AAI. Granted: June 29, 2001.

Note: Latitude and longitude coordinates shown are based on the North American Datum of 1927 (NAD 27) as currently required by the Mass Media Bureau of the FCC.

Ownership: Rapid Broadcasting Co.

Began Operation: September 1, 2000. Sale to present owner by Midwest Broadcasting Co. approved by FCC December 14, 2000.

Represented (sales): Blair.

Represented (legal): Cole, Raywid & Braverman LLP.

Represented (engineering): Graham Brock.

Personnel:

Jim Simpson, General Manager.

Mike Morgan, Development Manager.

John Bennett, Chief Engineer.

Darren Koehne, National Sales Manager & Regional Sales Manager.

John Bennett, Chief Operator.

Terry Keegan, News Director.

Monica Foss, Program Director.

Rob Neal, Promotion Director.

Wes des Jardins, Marketing Director.

Mark Walter, Production Manager.

Val Boal, Business Manager.

City of License: Sioux Falls. **Station DMA:** Sioux Falls-Mitchell. **Rank:** 112.

Circulation © 2001 Nielsen. Coverage based on Nielsen study.

Grand Total	Cable TV Households	Non-cable TV Households	Total TV Households
Estimated Station Totals*	0	23,910	23,910
Average Weekly Circulation (2001)	0	1,974	1,974
Average Daily Circulation (2001)			266

Station DMA Total	Cable TV Households	Non-cable TV Households	Total TV Households
Estimated Station Totals*	0	23,910	23,910
Average Weekly Circulation (2001)	0	1,974	1,974
Average Daily Circulation (2001)			266

*Estimated station totals are sums of the Nielsen TV and Cable TV household estimates for each county in which the station registers viewing of more than 5% as per the Nielsen Survey Methods.

South Dakota—Sioux Falls

KDLT-TV Ch. 46

(Operates satellite KDLV-TV, Mitchell-Sioux Falls, SD)

Network Service: NBC.

Licensee: Red River Broadcast Co. LLC, 4015 9th Ave. SW, Fargo, ND 58103.

Studio: 3600 S. Westport Ave., Sioux Falls, SD 57106-6325.

Phone: 605-361-5555. **Fax:** 605-361-7017.

E-mail: info@kdlt.com

Web Site: http://www.kdlt.com

Technical Facilities: Channel No. 46 (662-668 MHz). Authorized power: 4000-kw max. visual. Antenna: 1932-ft. above av. terrain, 1910-ft. above ground, 3330-ft. above sea level.

Latitude 43° 30' 17"
Longitude 96° 33' 22"

Transmitter: 1.2-mi. S of Rowena.

Digital Facilities: Channel No. 47 (668-674 MHz). Power: 1000-kw max. visual. Antenna: 1995-ft. above av. terrain, 1965-ft. above ground.

Latitude 43° 30' 18"
Longitude 96° 33' 22"

FCC Digital File Number: BPCDT-19991101AEJ. Granted: January 22, 2001.

Note: Latitude and longitude coordinates shown are based on the North American Datum of 1927 (NAD 27) as currently required by the Mass Media Bureau of the FCC.

Multichannel TV Sound: Stereo only.

Satellite Earth Stations: Comtech, 5-meter C-band; GE, 5-meter Ku-band; Harris, 3.5-meter Ku-band; Agile Omni, Harris receivers.

News Services: AP, NBC News Channel.

Ownership: Red River Broadcast Corp. (Group Owner).

Began Operation: September 23, 1998.

Represented (sales): Millennium Sales and Marketing.

Represented (legal): Holland & Knight.

Represented (engineering): Cohen, Dippell & Everist PC.

Personnel:

Myron Kunin, Chief Executive Officer.

Kathy M. Lau, Vice President & Chief Financial Officer.

Gary R. Bolton, General Manager.

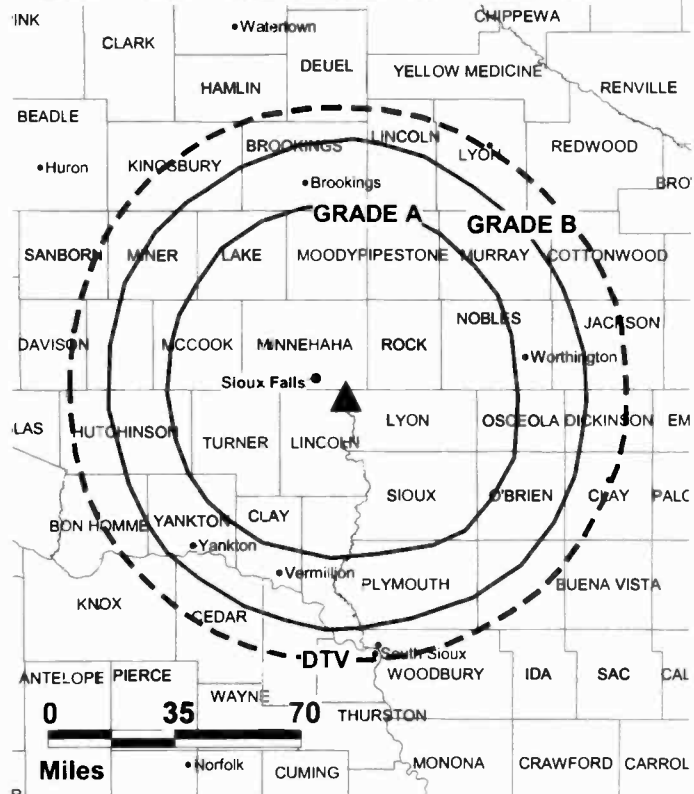
Mari Ossentfort, General Sales Manager.

Don Sturzenbecher, Chief Engineer.

John J. Murray, News Director.

Shane Dalley, Program & Promotion Director.

KDLT-TV BMPCT-980715KH GRANTED: 12/17/98



© 2002 Warren Communications News

Troy Baltzer, Production Manager.

Shelly Steichen, Traffic Manager.

Highest 30 Sec. Rate: \$3500.

City of License: Sioux Falls. **Station DMA:** Sioux Falls-Mitchell. **Rank:** 112.

Circulation © 2001 Nielsen. Coverage based on Nielsen study.

Grand Total	Cable TV Households	Non-cable TV Households	Total TV Households
Estimated Station Totals*	112,980	58,060	171,040
Average Weekly Circulation (2001)	71,473	27,694	99,167
Average Daily Circulation (2001)			42,364
Station DMA Total	Cable TV Households	Non-cable TV Households	Total TV Households
Estimated Station Totals*	108,550	51,220	159,770
Average Weekly Circulation (2001)	70,007	26,904	96,910
Average Daily Circulation (2001)			41,753
Other DMA Total	Cable TV Households	Non-cable TV Households	Total TV Households
Estimated Station Totals*	4,430	6,840	11,270
Average Weekly Circulation (2001)	1,466	791	2,257
Average Daily Circulation (2001)			611

*Estimated station totals are sums of the Nielsen TV and Cable TV household estimates for each county in which the station registers viewing of more than 5% as per the Nielsen Survey Methods.

South Dakota—Mitchell-Sioux Falls

KDLV-TV

Ch. 5

(Satellite of KDLT-TV, Sioux Falls, SD)

Network Service: NBC.

Licensee: Red River Broadcast Co. LLC, 4015 9th Ave. SW, Fargo, ND 58103.

Studio: See KDLT-TV, Sioux Falls, SD.

Phone: 605-361-5555. Fax: 605-361-7017.

E-mail: info@kdlt.com

Web Site: http://www.kdlt.com

Technical Facilities: Channel No. 5 (76-82 MHz). Authorized power: 100-kw visual, 10-kw aural. Antenna: 982-ft. above av. terrain, 998-ft. above ground, 2423-ft. above sea level.

Latitude 43° 37' 56"
Longitude 97° 22' 21"

Transmitter: 4.5-mi. N & 1.5-mi. E of I-90 & Hwy. 281 interchange.

Digital Facilities: Channel No. 26 (542-548 MHz). Power: 25-kw max. visual. Antenna: 1033-ft. above av. terrain, 1057-ft. above ground.

Latitude 43° 45' 33"
Longitude 98° 24' 44"

FCC Digital File Number: BPCDT-20000501ACG. Granted: March 5, 2001.

Note: Latitude and longitude coordinates shown are based on the North American Datum of 1927 (NAD 27) as currently required by the Mass Media Bureau of the FCC.

Multichannel TV Sound: Stereo only.

News Services: AP, NBC News Channel.

Ownership: Red River Broadcast Corp. (Group Owner).

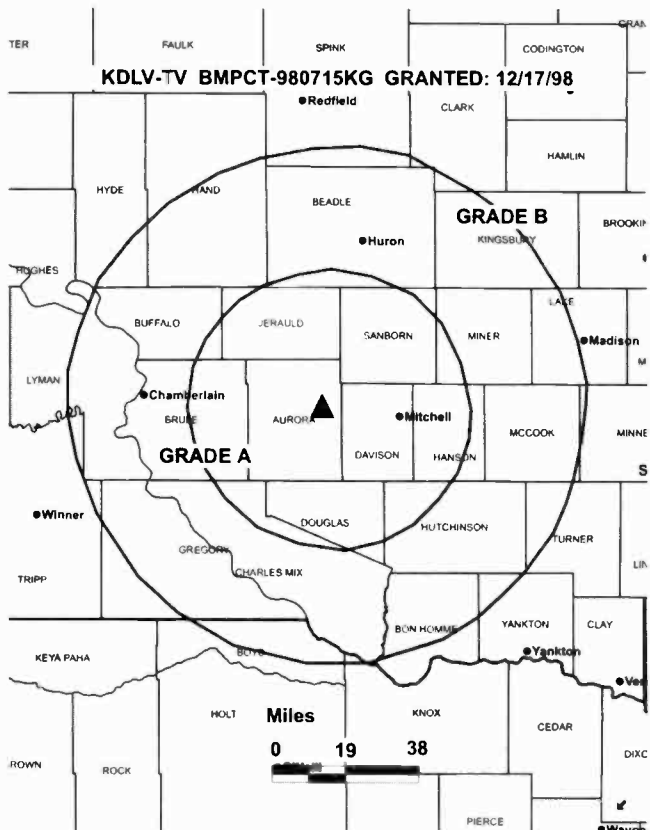
Began Operation: June 12, 1960. Sale to present owner by Heritage Media Corp. approved by FCC August 25, 1994. Sale to Heritage Media Corp. by Sherwood L. Corner & Gilbert D. Moyle approved by FCC August 14, 1985. Sale to Sherwood L. Corner & Gilbert D. Moyle by Gillett Broadcasting approved by FCC May 12, 1982. Sale to Gillett by Buford TV approved by FCC January 17, 1978 (Television Digest, Vol. 17:44). Sale to Buford by R. V. Eppel, et al., approved by FCC October 4, 1972.

Represented (sales): Millennium Sales and Marketing.

Personnel: See KDLT-TV, Sioux Falls, SD.

Highest 30 Sec. Rate: \$3500.

City of License: Mitchell. Station DMA: Sioux Falls-Mitchell. Rank: 112.



© 2002 Warren Communications News

Circulation © 2001 Nielsen. Coverage based on Nielsen study.

Grand Total	Cable TV Households	Non-cable TV Households	Total TV Households
Estimated Station Totals*	25,360	12,970	38,330
Average Weekly Circulation (2001)	18,934	3,979	22,913
Average Daily Circulation (2001)			9,479

Station DMA Total	Cable TV Households	Non-cable TV Households	Total TV Households
Estimated Station Totals*	25,360	11,680	37,040
Average Weekly Circulation (2001)	18,934	3,884	22,818
Average Daily Circulation (2001)			9,474

Other DMA Total	Cable TV Households	Non-cable TV Households	Total TV Households
Estimated Station Totals*	0	1,290	1,290
Average Weekly Circulation (2001)	0	95	95
Average Daily Circulation (2001)			5

*Estimated station totals are sums of the Nielsen TV and Cable TV household estimates for each county in which the station registers viewing of more than 5% as per the Nielsen Survey Methods.

South Dakota—Sioux Falls

KELO-TV

Ch. 11

(Operates satellites KDLO-TV, Florence; KCLO-TV, Rapid City & KPLO-TV, Reliance, SD)

Network Service: CBS.

Licensee: Young Broadcasting of Sioux Falls Inc., 599 Lexington Ave., 47th Floor, New York, NY 10222.

Studio: 501 S. Phillips Ave., Sioux Falls, SD 57104.

Phone: 605-336-1100. Fax: 605-357-5530.

E-mail: kelotv@keloland.com

Web Site: <http://www.keloland.com>

Technical Facilities: Channel No. 11 (198-204 MHz). Authorized power: 316-kw visual, 31.6-kw aural. Antenna: 2000-ft. above av. terrain, 1985-ft. above ground, 3444-ft. above sea level.

Latitude 43° 31' 07"
Longitude 96° 32' 05"

Holds CP for change to 25.1-kw max. visual, 630-ft. above av. terrain, 795-ft. above ground, 2028-ft. above sea level. BPCT-19950531KE.

Transmitter: 1-mi. SW of Rowena.

Digital Facilities: Channel No. 32 (578-584 MHz). Power: 869-kw max. visual. Antenna: 1932-ft. above av. terrain, 1883-ft. above ground.

Latitude 43° 31' 07"
Longitude 96° 32' 05"

Transmitter: Rowena.

FCC Digital File Number: BPCDT-19991021AAX (pending).

Note: Latitude and longitude coordinates shown are based on the North American Datum of 1927 (NAD 27) as currently required by the Mass Media Bureau of the FCC.

Multichannel TV Sound: Stereo only.

Satellite Earth Stations: Andrew, 4.6-meter; Scientific-Atlanta, 4.6-meter; Scientific-Atlanta, 7-meter; Andrew, Scientific-Atlanta receivers.

SNG Mobile Dish: Andrew, 2.3-meter Ku-band.

News Services: AP, CBS Newspath, CNN Newsource.

Ownership: Young Broadcasting Inc. (Group Owner).

Began Operation: May 12, 1953. Sale to present owner by Midcontinent Television approved by FCC March 29, 1996 (Television Digest, Vol. 36:4, 20, 24).

Represented (sales): Adam Young Inc.

Represented (legal): Wiley, Rein & Fielding.

Personnel:

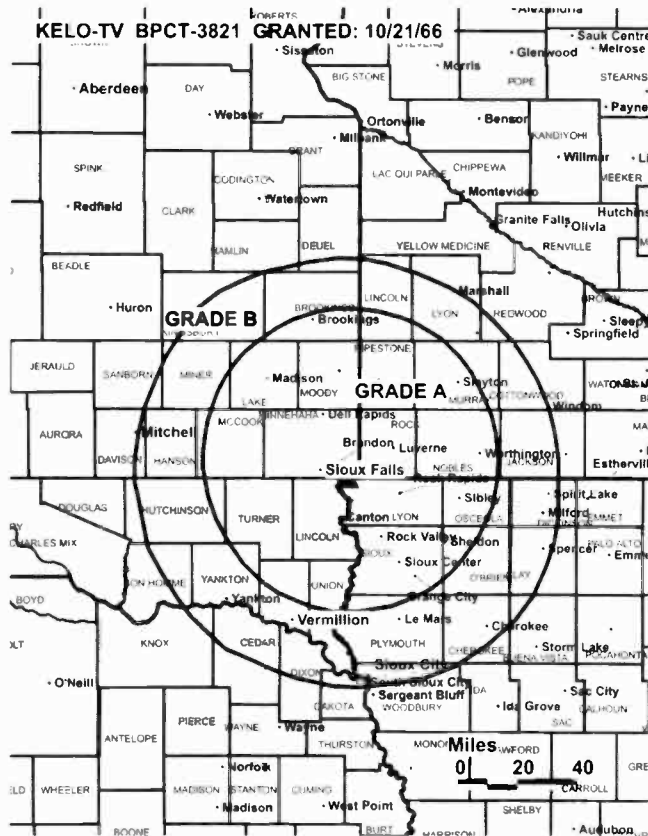
Vincent J. Young, Chairman.

Mark Antonitis, President & General Manager.

Deb McDermott, Executive Vice President & Operations Director.

Jay Huizenga, General Sales Manager.

John Hertz, Chief Engineer.



© 2002 Warren Communications News

Karen Floyd, Program Director.

Paul Farmer, Promotion Manager.

Marlin Van Peurse, Business Manager.

John Miller, Production Manager.

Mark Milage, News Director.

Highest 30 Sec. Rate: \$850.

City of License: Sioux Falls. Station DMA: Sioux Falls-Mitchell. Rank: 112.

Circulation © 2001 Nielsen. Coverage based on Nielsen study.

Grand Total	Cable TV Households	Non-cable TV Households	Total TV Households
Estimated Station Totals*	137,950	71,720	209,670
Average Weekly Circulation (2001)	96,659	44,090	140,749
Average Daily Circulation (2001)			89,051
Station DMA Total	Cable TV Households	Non-cable TV Households	Total TV Households
Estimated Station Totals*	95,250	47,780	143,030
Average Weekly Circulation (2001)	77,942	37,256	115,198
Average Daily Circulation (2001)			77,894
Other DMA Total	Cable TV Households	Non-cable TV Households	Total TV Households
Estimated Station Totals*	42,700	23,940	66,640
Average Weekly Circulation (2001)	18,717	6,834	25,552
Average Daily Circulation (2001)			11,157

*Estimated station totals are sums of the Nielsen TV and Cable TV household estimates for each county in which the station registers viewing of more than 5% as per the Nielsen Survey Methods.

South Dakota—Sioux Falls

KSFY-TV

Ch. 13

(Operates satellites KABY-TV, Aberdeen & KPRY-TV, Pierre, SD)

Network Service: ABC.

Licensee: Raycom America Inc., 201 Monroe St., 20th Floor, RSA Tower, Montgomery, AL 36104.

Studio: 300 N. Dakota Ave., Suite 100, Sioux Falls, SD 57104.

Phones: 605-336-1300; 800-955-5379. Fax: 605-336-7936.

E-mail: ksfy@ksfy.com

Web Site: http://www.ksfy.com

Technical Facilities: Channel No. 13 (210-216 MHz). Authorized power: 285-kw visual, 39.5-kw aural. Antenna: 2000-ft. above av. terrain, 1985-ft. above ground, 3444-ft. above sea level.

Latitude 43° 31' 07"
Longitude 96° 32' 05"

Transmitter: Rowena, 9-mi. E of Sioux Falls.

Digital Facilities: Channel No. 29 (560-566 MHz). Power: 804-kw max. visual. Antenna: 1923-ft. above av. terrain, 1872-ft. above ground.

Latitude 43° 31' 07"
Longitude 96° 32' 05"

FCC Digital File Number: BPCDT-19991025ACR. Granted: December 7, 1999.

Note: Latitude and longitude coordinates shown are based on the North American Datum of 1927 (NAD 27) as currently required by the Mass Media Bureau of the FCC.

Satellite Earth Stations: Andrew, 4.5-meter C-band; Andrew, 7.3-meter C-band; Microdyne, 3.7-meter Ku-band; Avantek, DX Antenna receivers.

News Service: AP.

Ownership: Raycom Media Inc. (Group Owner).

Began Operation: July 31, 1960. Sale to present owner by Ellis Communications approved by FCC July 26, 1996. Sale to Ellis Communications by New Vision Television approved by FCC February 10, 1995 (Television Digest, Vol. 34:48; 35:14). Sale to New Vision by News-Press & Gazette approved by FCC September 7, 1993. Sale to News-Press & Gazette by Forum Publishing Co. approved by FCC November 15, 1985. Sale to Forum by Gordon H. Ritz, Wheelock Whitney, et al., approved by FCC November 14, 1973. Sale to Ritz & Whitney by former owners approved by FCC August 23, 1965 (Vol. 5:35).

Represented (sales): TeleRep Inc.

Represented (legal): Covington & Burling.

Personnel:

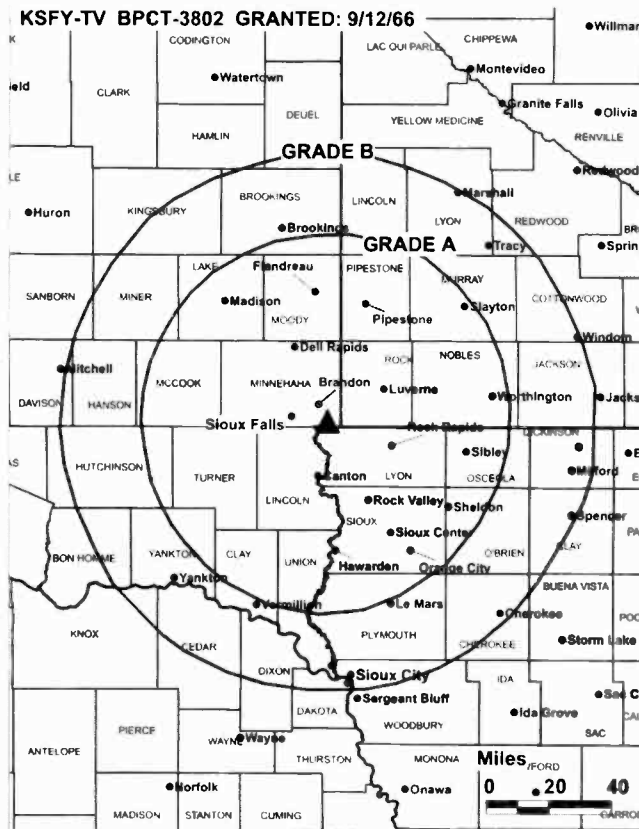
Jack Hansen, Vice President & General Manager.

Tom Moan, Local Sales Manager.

Kelly Manning, General Sales Manager.

Tom Claycomb, News Director.

Marge Hokenstad, Program Director.



© 2002 Warren Communications News

Melanie Pearson, Public Relations & Marketing Director.

Marilyn Brink, Business Manager.

Eugene Schultz, Chief Engineer.

Rates: On request.

City of License: Sioux Falls. Station DMA: Sioux Falls-Mitchell. Rank: 112.

Circulation © 2001 Nielsen. Coverage based on Nielsen study.

Grand Total	Cable TV Households	Non-cable TV Households	Total TV Households
Estimated Station Totals*	136,190	67,770	203,960
Average Weekly Circulation (2001)	86,744	38,593	125,336
Average Daily Circulation (2001)			64,558
Station DMA Total	Cable TV Households	Non-cable TV Households	Total TV Households
Estimated Station Totals*	95,700	50,120	145,820
Average Weekly Circulation (2001)	72,446	34,776	107,222
Average Daily Circulation (2001)			58,595
Other DMA Total	Cable TV Households	Non-cable TV Households	Total TV Households
Estimated Station Totals*	40,490	17,650	58,140
Average Weekly Circulation (2001)	14,298	3,816	18,114
Average Daily Circulation (2001)			5,963

*Estimated station totals are sums of the Nielsen TV and Cable TV household estimates for each county in which the station registers viewing of more than 5% as per the Nielsen Survey Methods.

South Dakota—Sioux Falls

KTTW
Ch. 17

(Operates satellite KTTM, Huron, SD)

Network Service: FOX.

Licensee: Independent Communications Inc., 2817 W. 11th St., Sioux Falls, SD 57104.

Studio: 2817 W. 11th St., Sioux Falls, SD 57104.

Phones: 605-338-0017; 800-568-4340. **Fax:** 605-338-7173.

Technical Facilities: Channel No. 17 (488-494 MHz). Authorized power: 196.7-kw max. visual, 20-kw max. aural. Antenna: 495-ft. above av. terrain, 443-ft. above ground, 1942-ft. above sea level.

Latitude 43° 29' 20"
Longitude 96° 45' 40"

Holds CP for change to 2025-kw max. visual, 1460-ft. above av. terrain, 1526-ft. above ground, 2858-ft. above sea level; lat. 43° 31' 14", long. 96° 34' 54", transmitter to 0.2-mi. S of State Hwy. 38, Rowena. BPCT-960724KH.

Transmitter: Rural Rte. 3, Yankton Rd., Sioux Falls.

Digital Facilities: Channel No. 7 (174-180 MHz). Power: 65-kw visual. Antenna: 413-ft. above av. terrain, 371-ft. above ground.

Latitude 43° 29' 20"
Longitude 96° 45' 40"

FCC Digital File Number: BPCDT-19991029ACY. Granted: February 5, 2001.

Note: Latitude and longitude coordinates shown are based on the North American Datum of 1927 (NAD 27) as currently required by the Mass Media Bureau of the FCC.

Multichannel TV Sound: Stereo only.

Ownership: Independent Communications Inc. (Group Owner).

Began Operation: May 25, 1987. Sale to present owner approved by FCC January 15, 1988.

Represented (sales): Continental Television Sales.

Represented (legal): Reddy, Begley & McCormick.

Represented (engineering): Peter V. Gureckis & Associates.

Personnel:

Ed Hoffman, General Manager.

Dorothy Richards, Sales Coordinator.

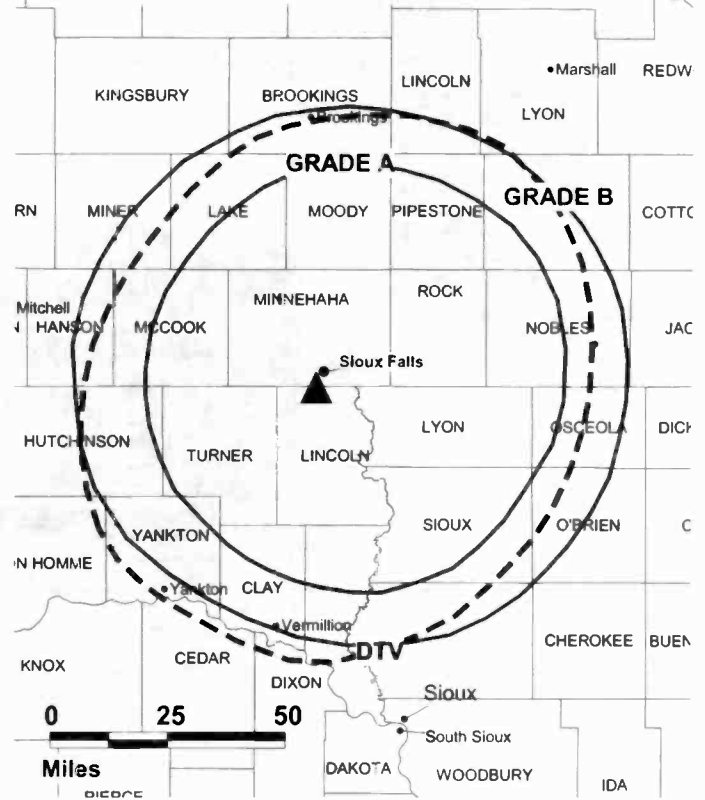
Sherry Mohr, Local Sales Manager.

Kevin Phipps, Programming & Promotions Manager.

Tigran Grant, Chief Engineer.

Nick Simon, Production Manager.

KTTW BMPCT-920205KG GRANTED: 3/26/92



© 2002 Warren Communications News

Stephanie Fischer, Traffic Director.

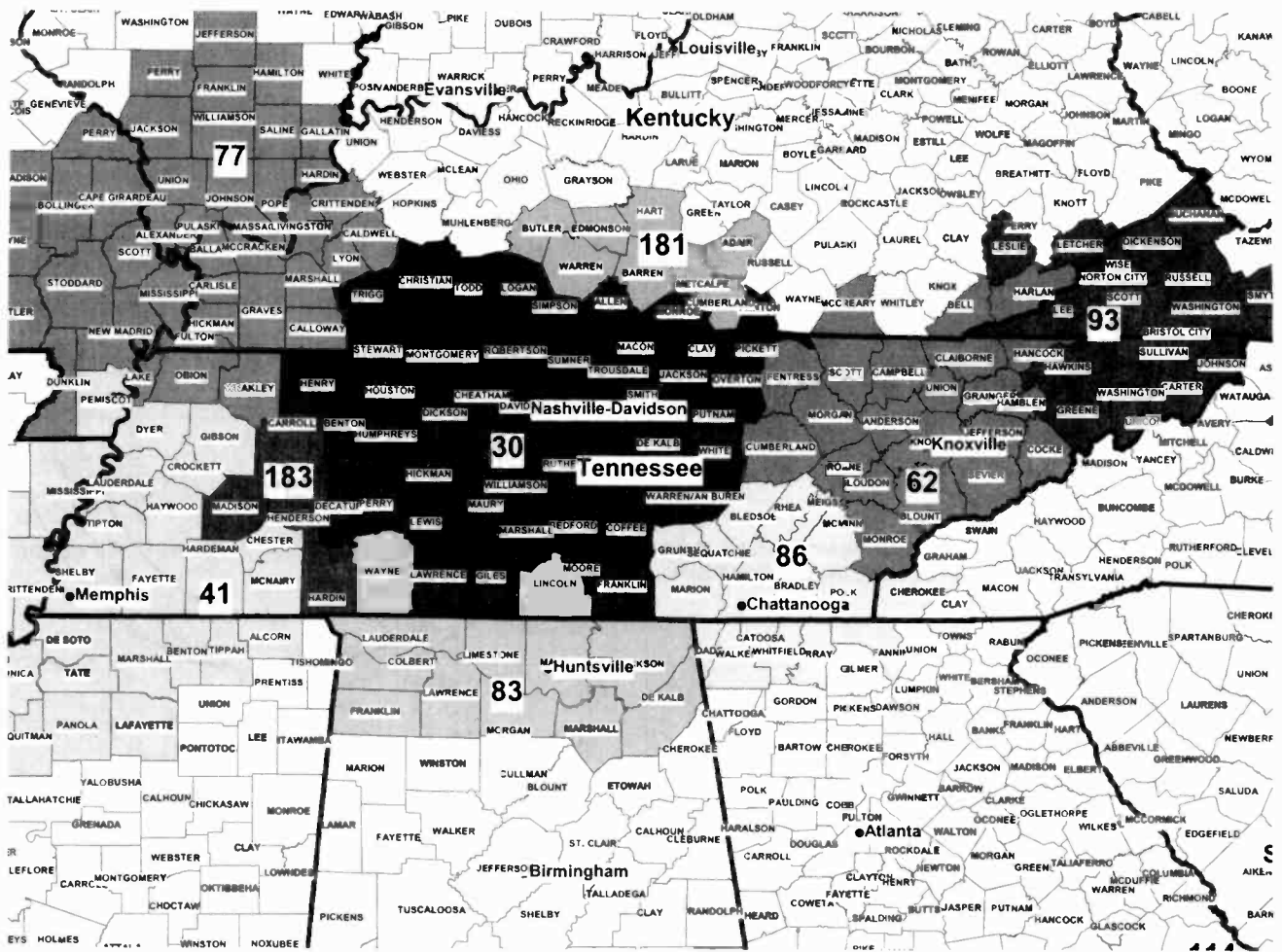
Rates: On request.

City of License: Sioux Falls. Station DMA: Sioux Falls-Mitchell. Rank: 112.

Circulation © 2001 Nielsen. Coverage based on Nielsen study.

Grand Total	Cable TV Households	Non-cable TV Households	Total TV Households
Estimated Station Totals*	101,950	41,910	143,860
Average Weekly Circulation (2001)	42,957	16,284	59,241
Average Daily Circulation (2001)			19,910
Station DMA Total	Cable TV Households	Non-cable TV Households	Total TV Households
Estimated Station Totals*	85,210	40,110	125,320
Average Weekly Circulation (2001)	39,192	16,144	55,336
Average Daily Circulation (2001)			18,982
Other DMA Total	Cable TV Households	Non-cable TV Households	Total TV Households
Estimated Station Totals*	16,740	1,800	18,540
Average Weekly Circulation (2001)	3,765	140	3,905
Average Daily Circulation (2001)			927

*Estimated station totals are sums of the Nielsen TV and Cable TV household estimates for each county in which the station registers viewing of more than 5% as per the Nielsen Survey Methods.



© 2002 Warren Communications News

MARKET	NIELSEN DMA TV HOUSEHOLDS	RANK	MARKET AREA COMMERCIAL STATIONS
Nashville, TN	879,030	30	WHTN (39), WJFB (66), WKRN-TV (2), WNAB (58), WNPX (28), WPGD (50), WSMV (4), WTVF (5), WUXP (30), WZTV (17)
Memphis, TN	655,210	41	WBUY (40), WHBQ-TV (13), WLMT (30), WMC-TV (5), WPTY-TV (24), WPXX-TV (50), WREG-TV (3)
Knoxville, TN	478,190	62	WAGV (44), WATE-TV (6), WBIR-TV (10), WBXX-TV (20), WPXK (54), WTNZ (43), WVLT-TV (8)
Paducah, KY-Cape Girardeau, MO-Harrisburg-Mount Vernon, IL	382,930	77	KBSI (23), KFVS-TV (12), KPOB-TV (15), WDKA (49), WPSD-TV (6), WPXS (13), WSIL-TV (3), WTCT (27)
Huntsville-Decatur-Florence, AL	357,110	83	WAAY-TV (31), WAFF (48), WHDF (15), WHNT-TV (19), WYLE (26), WZDX (54)
Chattanooga, TN	337,140	86	WDEF-TV (12), WDSI-TV (61), WELF (23), WFLI-TV (53), WRCB-TV (3), WTVC (9)
Tri-Cities (Bristol, VA-Kingsport-Johnson City, TN)	303,500	93	WCYB-DT (28), WCYB-TV (5), WEMT (39), WJHL-TV (11), WKPT-TV (19), WLFG (68)
Jackson, TN	72,900	183	WBBJ-TV (7), WJKT (16)

State Cross Reference List

Communities that receive programs of stations that are located elsewhere.

WJHL-TV, Bristol & Kingsport	See Johnson City, TN
WKPT-TV, Bristol	See Kingsport, TN
WELF, Chattanooga	See Dalton, GA
WFLI-TV, Chattanooga	See Cleveland, TN
WCYB-TV, Johnson City	See Bristol, VA
WKPT-TV, Johnson City	See Kingsport, TN
WEMT, Kingsport-Johnson City	See Greeneville, TN
WBXX-TV, Knoxville	See Crossville, TN
WPXX, Knoxville	See Jellico, TN
WBUY, Memphis	See Holly Springs, MS
WHTN, Nashville	See Murfreesboro, TN
WJFB, Nashville	See Lebanon, TN
WNPX, Nashville	See Cookeville, TN
WPGD, Nashville	See Hendersonville, TN

**Tennessee Analog Station Totals as of
December 1, 2001**

	VHF	UHF	TOTAL
Commercial Television	13	18	31
Educational Television	4	3	7
	<hr/>	<hr/>	<hr/>
	17	21	38

Data by Design

This data is available in comma-delimited
format for use in your own database
or spreadsheet software!

For information call 800.771.9202



Tennessee—Chattanooga

WDEF-TV Ch. 12

Network Service: CBS.

Licensee: Media General Broadcasting Inc., 330 E. Grace St., Richmond, VA 23219.

Studio: 3300 Broad St., Chattanooga, TN 37408.

Phone: 423-785-1200. Fax: 423-785-1271.

E-mail: news@wdef.com

Web Site: http://www.wdef.com

Technical Facilities: Channel No. 12 (204-210 MHz). Authorized power: 316-kw visual, 37.1-kw aural. Antenna: 1260-ft. above av. terrain, 641-ft. above ground, 2549-ft. above sea level.

Latitude 35° 08' 06"
Longitude 85° 19' 25"

Transmitter: Atop Signal Mountain.

Digital Facilities: Channel No. 47 (668-674 MHz). Power: 1000-kw max. visual. Antenna: 1234-ft. above av. terrain, 463-ft. above ground.

Latitude 35° 08' 06"
Longitude 85° 19' 25"

FCC Digital File Number: BPCDT-19991025ACX. Granted: February 22, 2001.

Note: Latitude and longitude coordinates shown are based on the North American Datum of 1927 (NAD 27) as currently required by the Mass Media Bureau of the FCC.

Satellite Earth Stations: Scientific-Atlanta, 4.6-meter; Scientific-Atlanta, 7-meter; United Products, 2.8-meter; United Products, 3-meter; United Products, 3.5-meter; M/A-Com, Scientific-Atlanta, Standard Communications receivers.

News Services: AP, CBS Newspath, NIWS.

Ownership: Media General Inc. (Group Owner).

Began Operation: April 25, 1954. Sale to present owner by Park Acquisition Inc. approved by FCC November 22, 1996 (Television Digest, Vol. 36:31). Transfer of control to Park Acquisition Inc. approved by FCC March 27, 1995. Sale to Park Communications Inc. by Carter M. Parham Group approved by FCC February 28, 1964 (Vol. 4:7).

Represented (sales): Millennium Sales & Marketing.

Represented (legal): Dow, Lohnes & Albertson PLLC.

Represented (engineering): David Steel.

Personnel:

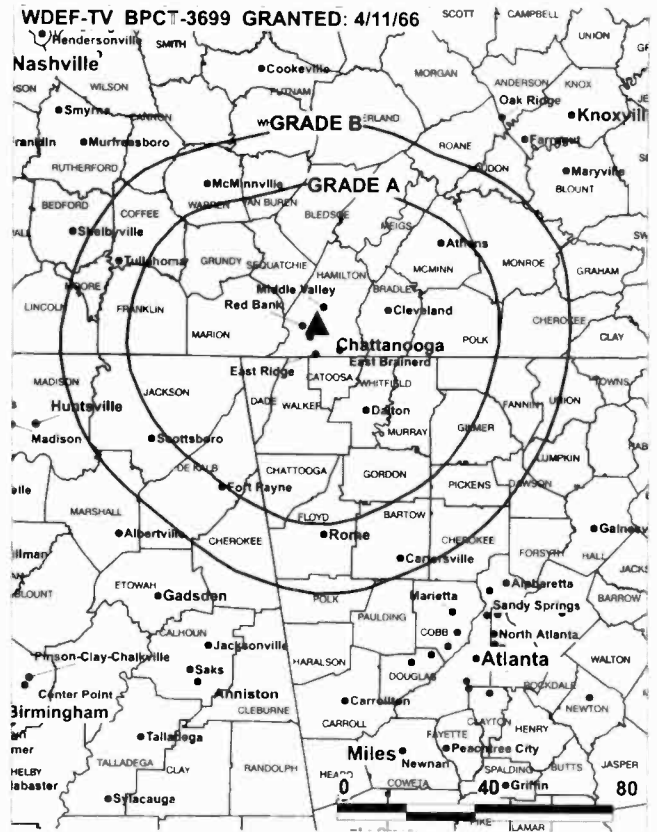
Cathy Gugerty, Vice President & General Manager.

Joe Cooper, General Sales Manager.

David Goldberg, News Director.

Doris Ellis, Program Director.

Chris Friedrichs, Promotion Director.



© 2002 Warren Communications News

Mike Newberry, Business Manager.

Rick McClain, Chief Engineer.

Highest 30 Sec. Rate: \$2000.

City of License: Chattanooga. Station DMA: Chattanooga. Rank: 86.

Circulation © 2001 Nielsen. Coverage based on Nielsen study.

Grand Total	Cable TV Households	Non-cable TV Households	Total TV Households
Estimated Station Totals*	305,730	151,440	457,170
Average Weekly Circulation (2001)	184,838	57,754	242,592
Average Daily Circulation (2001)			109,022
Station DMA Total	Cable TV Households	Non-cable TV Households	Total TV Households
Estimated Station Totals*	220,840	87,420	308,260
Average Weekly Circulation (2001)	155,972	48,266	204,238
Average Daily Circulation (2001)			94,245
Other DMA Total	Cable TV Households	Non-cable TV Households	Total TV Households
Estimated Station Totals*	84,890	64,020	148,910
Average Weekly Circulation (2001)	28,866	9,488	38,354
Average Daily Circulation (2001)			14,776

*Estimated station totals are sums of the Nielsen TV and Cable TV household estimates for each county in which the station registers viewing of more than 5% as per the Nielsen Survey Methods.

Tennessee—Chattanooga

WDSI-TV Ch. 61

Network Service: FOX.

Licensee: WDSI License Corp., 225 City Line Ave., Suite 200, Bala Cynwyd, PA 19004.

Studio: 1101 E. Main St., Chattanooga, TN 37408.

Phone: 423-265-0611. **Fax:** 423-265-3636.

E-mail: wdsi@fox61tv.com

Web Site: <http://www.fox61tv.com>

Technical Facilities: Channel No. 61 (752-758 MHz). Authorized power: 5000-kw max. & 457-kw horizontal visual, 117-kw max. & 91.2-kw horizontal aural. Antenna: 1212-ft. above av. terrain, 552-ft. above ground, 2522-ft. above sea level.

Latitude 35° 12' 34"
Longitude 85° 16' 39"

Transmitter: 1.6-mi. NW of Falling Water.

Digital Facilities: Channel No. 40 (626-632 MHz). Power: 75-kw max. visual. Antenna: 1148-ft. above av. terrain, 486-ft. above ground, 2457-ft. above sea level.

Latitude 35° 12' 34"
Longitude 85° 16' 39"

Transmitter: 1129 Sawyer Cemetery Rd., Falling Water.

FCC Digital File Number: BPCDT-980825KG (pending).

Note: Latitude and longitude coordinates shown are based on the North American Datum of 1927 (NAD 27) as currently required by the Mass Media Bureau of the FCC.

Satellite Earth Stations: Paraclipse, 4-meter C-band; Paraclipse, 5-meter C-band; M/A-Com, Microdyne receivers.

Ownership: Pegasus Communications Inc. (Group Owner).

Began Operation: January 24, 1972. Sale to present owner approved by FCC February 18, 1993. Sale to Donatelli & Klein Inc. by Roy L. Hess, et al., approved by FCC January 30, 1985. Previous sale by Col. Jay Sadow approved by FCC January 18, 1983 (*Television Digest*, Vol. 22:39).

Represented (sales): Petry Television Inc.

Represented (legal): Baraff, Koerner & Olender PC.

Personnel:

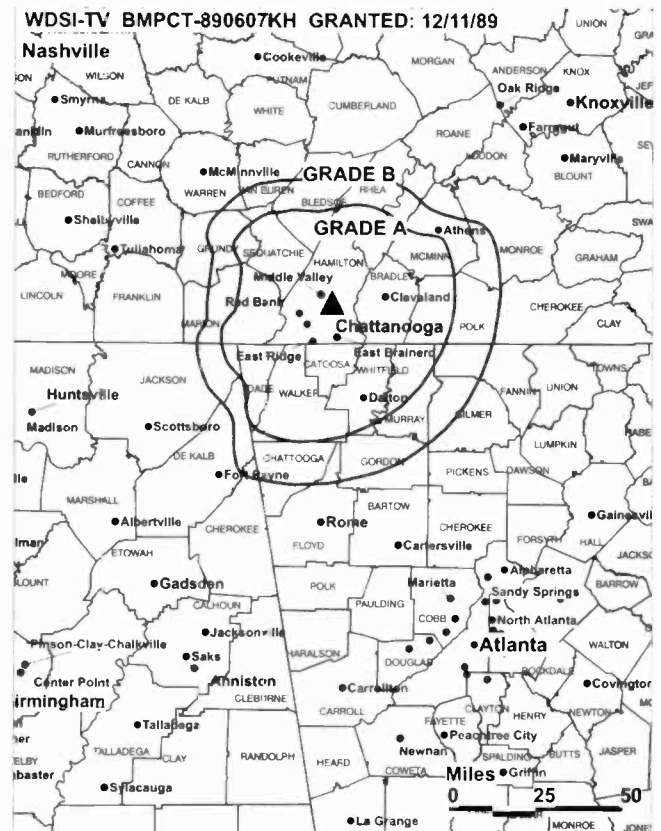
Michael J. Costa, Station Manager.

Peter Remmert, National Sales Manager.

Larry S. Nixon, Chief Engineer.

Lee Eldridge, News Director.

Debbie Hollis, Business Manager.



© 2002 Warren Communications News

Highest 30 Sec. Rate: \$1200.

City of License: Chattanooga. **Station DMA:** Chattanooga. **Rank:** 86.

Circulation © 2001 Nielsen. Coverage based on Nielsen study.

Grand Total	Cable TV Households	Non-cable TV Households	Total TV Households
Estimated Station Totals*	229,220	83,640	312,860
Average Weekly Circulation (2001)	125,791	23,672	149,463
Average Daily Circulation (2001)			57,456
Station DMA Total	Cable TV Households	Non-cable TV Households	Total TV Households
Estimated Station Totals*	220,840	83,640	304,480
Average Weekly Circulation (2001)	125,129	23,672	148,801
Average Daily Circulation (2001)			57,339
Other DMA Total	Cable TV Households	Non-cable TV Households	Total TV Households
Estimated Station Totals*	8,380	0	8,380
Average Weekly Circulation (2001)	662	0	662
Average Daily Circulation (2001)			117

*Estimated station totals are sums of the Nielsen TV and Cable TV household estimates for each county in which the station registers viewing of more than 5% as per the Nielsen Survey Methods.

Tennessee—Chattanooga

WRCB-TV Ch. 3

Network Service: NBC.

Licensee: Sarkes Tarzian Inc., 205 N. College Ave., Bloomington, IN 47402.

Studio: 900 Whitehall Rd., Chattanooga, TN 37405.

Phone: 423-267-5412. **Fax:** 423-267-6840; 423-756-3148.

Web Site: <http://www.wrcbtv.com>

Technical Facilities: Channel No. 3 (60-66 MHz). Authorized power: 100-kw visual, 10-kw aural. Antenna: 1050-ft. above av. terrain, 251-ft. above ground, 2313-ft. above sea level.

Latitude 35° 09' 40"
Longitude 85° 18' 52"

Transmitter: Fairmont Rd., near Hwy. 8, near Chattanooga.

Digital Facilities: Channel No. 13 (210-216 MHz). Power: 34.8-kw max. visual. Antenna: 1099-ft. above av. terrain, 269-ft. above ground.

Latitude 35° 09' 40"
Longitude 85° 18' 51"

FCC Digital File Number: BMPCDT-20010502AAO. Granted: June 14, 2001.

Note: Latitude and longitude coordinates shown are based on the North American Datum of 1927 (NAD 27) as currently required by the Mass Media Bureau of the FCC.

Multichannel TV Sound: Stereo only.

Satellite Earth Stations: Harris, 3-meter C-band; Harris, 3.7-meter Ku-band; Harris, M/A-Com receivers.

SNM Mobile Dish: Ku-band.

News Service: AP.

Ownership: Sarkes Tarzian Inc. (Group Owner).

Began Operation: May 6, 1956. Sale of 70% to WSTV Inc. by Ramon G. & Helen Patterson approved by FCC November 25, 1959 (*Television Digest*, Vol. 15:43, 48). Follansbee Steel (interlocking ownership with WSTV Inc.) acquired 30% from H-R Television Inc. early in 1959. Transfer to United Printers & Publishers Inc. (Rust Craft Greeting Cards Inc.) by WSTV Inc. approved by FCC 1961-62. Sale to Ziff-Davis Broadcasting Co. by Rust Craft Broadcasting approved by FCC May 10, 1978. Sale to present owner by Ziff-Davis Broadcasting Co. approved by FCC September 29, 1982.

Represented (sales): Continental Television Sales.

Represented (legal): Leventhal, Senter & Lerman PLLC.

Represented (engineering): Denny & Associates PC.

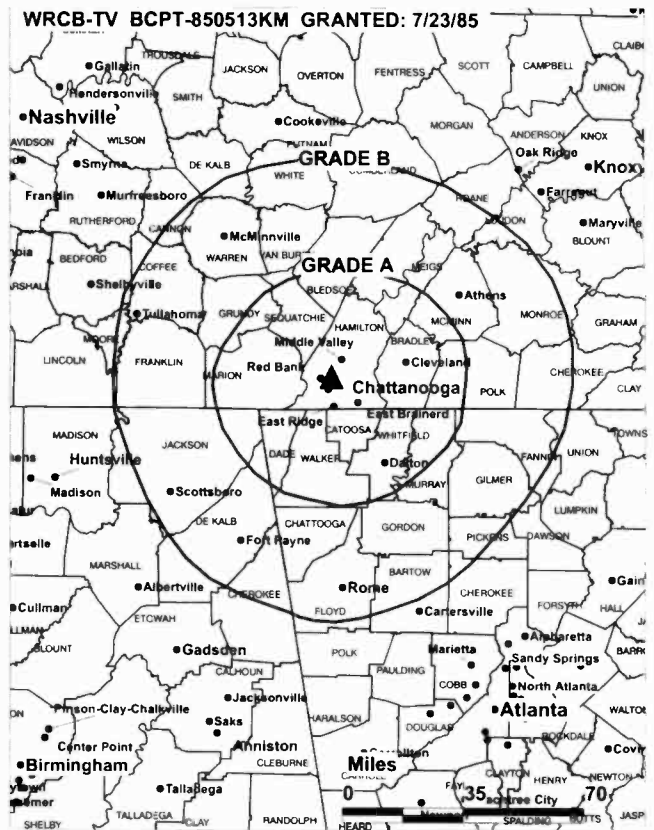
Personnel:

Thomas R. Tolar Jr., President & General Manager.

Doug Short, General Sales Manager.

Ralph Flynn, Local Sales Manager.

Bill Wallace, News Director.



© 2002 Warren Communications News

Pam Teague, Program Director & Business Manager.

Duane Bryan, Promotion Director.

Ed Aslinger, Chief Engineer.

Rates: On request.

City of License: Chattanooga. **Station DMA:** Chattanooga. **Rank:** 86.

Circulation © 2001 Nielsen. Coverage based on Nielsen study.

Grand Total	Cable TV Households	Non-cable TV Households	Total TV Households
Estimated Station Totals*	281,190	151,130	432,320
Average Weekly Circulation (2001)	182,679	59,933	242,612
Average Daily Circulation (2001)			129,614
Station DMA Total	Cable TV Households	Non-cable TV Households	Total TV Households
Estimated Station Totals*	220,840	91,720	312,560
Average Weekly Circulation (2001)	167,893	51,795	219,688
Average Daily Circulation (2001)			120,429
Other DMA Total	Cable TV Households	Non-cable TV Households	Total TV Households
Estimated Station Totals*	60,350	59,410	119,760
Average Weekly Circulation (2001)	14,786	8,138	22,924
Average Daily Circulation (2001)			9,185

*Estimated station totals are sums of the Nielsen TV and Cable TV household estimates for each county in which the station registers viewing of more than 5% as per the Nielsen Survey Methods.

Tennessee—Chattanooga

WTVC Ch. 9

Network Service: ABC.

Licensee: Freedom-TV Sub Inc., Box 60028, Chattanooga, TN 37406-0028.

Studio: 4279 Benton Dr., Chattanooga, TN 37406.

Mailing Address: Box 60028, Chattanooga, TN 37406-0028.

Phone: 423-756-5500. **Fax:** 423-756-7400.

E-mail: news@newschannel9.com

Web Site: http://www.newschannel9.com

Technical Facilities: Channel No. 9 (186-192 MHz). Authorized power: 316-kw visual, 31.6-kw aural. Antenna: 1040-ft. above av. terrain, 278-ft. above ground, 2353-ft. above sea level.

Latitude 35° 09' 41"
Longitude 85° 19' 03"

Holds CP for change to 1056-ft. above av. terrain, 246-ft. above ground, 2326-ft. above sea level; lat. 35° 09' 38", long. 85° 19' 06". BPCT-20000418AAS.

Transmitter: Taft Hwy. & Anderson Pike, Signal Mountain.

Digital Facilities: Channel No. 35 (596-602 MHz). Power: 200-kw max. visual. Antenna: 994-ft. above av. terrain, 184-ft. above ground, 2867-ft. above sea level.

Latitude 35° 09' 38"
Longitude 85° 19' 06"

FCC Digital File Number: BPCDT-19991026ACM. Granted: February 8, 2000.

Note: Latitude and longitude coordinates shown are based on the North American Datum of 1927 (NAD 27) as currently required by the Mass Media Bureau of the FCC.

Multichannel TV Sound: Stereo only.

Satellite Earth Stations: Andrew, 7.3-meter; Harris, 6-meter Ku & C-band; Microdyne, 7-meter.

SNG Mobile Dish: Vertex, 2.4-meter Ku-band.

News Services: ABC NewsOne, AP, Conus.

Ownership: Freedom Broadcasting Inc. (Group Owner).

Began Operation: June 15, 1953. Began as WROM-TV, Rome, GA but left air December 5, 1957. Moved to Chattanooga & resumed operation February 11, 1958 after transfer to Martin Theatres of Georgia Inc. by Dean Covington & associates was approved by FCC October 30, 1957 (*Television Digest*, Vol. 13:40, 44). Sale to Fuqua Industries by Martin Theatres approved by FCC February 7, 1969. Sale to Belo Broadcasting approved by FCC June 13, 1980. Sale to present owner by Belo Broadcasting approved by FCC December 13, 1983 (Vol. 23:42).

Represented (sales): TeleRep Inc.

Represented (legal): Latham & Watkins.

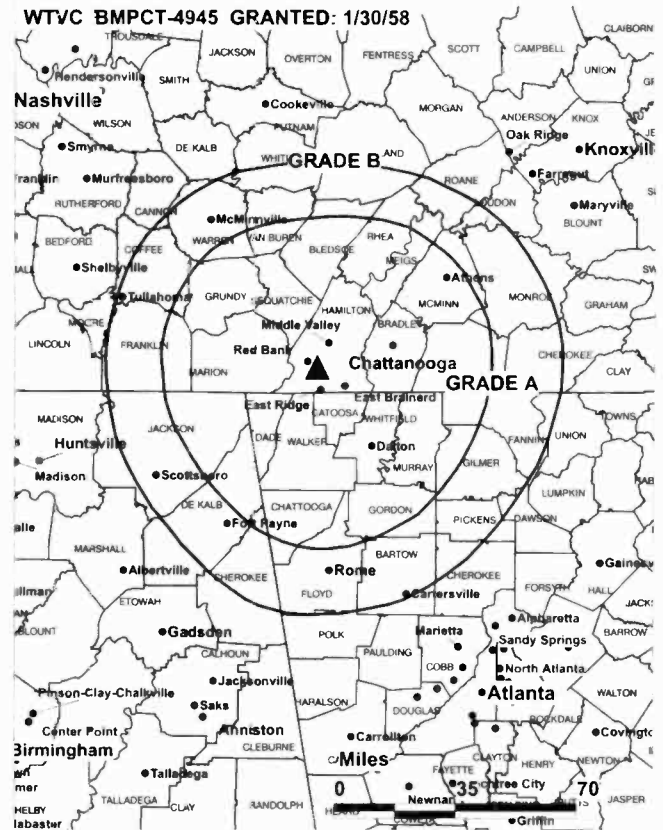
Represented (engineering): Carl T. Jones Corp.

Personnel:

Jerry Lingerfelt, General Manager.

Mark Keown, Local Sales Manager.

WTVC BNPCT-4945 GRANTED: 1/30/58



© 2002 Warren Communications News

Mike Hood, National Sales Manager.

Steve Hunsicker, News Director.

Ronnie Minton, Promotion & Marketing Director.

Harold Tallant, Business Manager.

Dennis Brown, Chief Engineer.

Highest 30 Sec. Rate: \$2800.

City of License: Chattanooga. **Station DMA:** Chattanooga. **Rank:** 86.

Circulation © 2001 Nielsen. Coverage based on Nielsen study.

Grand Total	Cable TV Households	Non-cable TV Households	Total TV Households
Estimated Station Totals*	318,420	127,990	446,410
Average Weekly Circulation (2001)	192,250	56,834	249,085
Average Daily Circulation (2001)			139,257
Station DMA Total	Cable TV Households	Non-cable TV Households	Total TV Households
Estimated Station Totals*	220,840	91,720	312,560
Average Weekly Circulation (2001)	170,232	51,376	221,608
Average Daily Circulation (2001)			128,652
Other DMA Total	Cable TV Households	Non-cable TV Households	Total TV Households
Estimated Station Totals*	97,580	36,270	133,850
Average Weekly Circulation (2001)	22,019	5,458	27,477
Average Daily Circulation (2001)			10,605

*Estimated station totals are sums of the Nielsen TV and Cable TV household estimates for each county in which the station registers viewing of more than 5% as per the Nielsen Survey Methods.

Tennessee—Cleveland

WFLI-TV Ch. 53

Network Service: WBN.

Licensee: Chattanooga Media Holdings LLC, 100 N. Crescent Dr., 1st Floor, Beverly Hills, CA 90210.

Studio: 6024 Shallow Ford Rd., Suite 100, Chattanooga, TN 37421.

Phone: 423-893-9553. **Fax:** 423-893-9853.

E-mail: mpryor@wflitv.com

Web Site: <http://www.wb53.net>

Technical Facilities: Channel No. 53 (704-710 MHz). Authorized power: 1306-kw max. visual, 131-kw max. aural. Antenna: 1169-ft. above av. terrain, 1039-ft. above ground, 2023-ft. above sea level.

Latitude 34° 12' 57"
Longitude 84° 58' 32"

Holds CP for change to 5000-kw max. visual, 1165-ft. above av. terrain, 1040-ft. above ground, 2024-ft. above sea level, transmitter to 4654 Cohutta-Varnell Rd. BPCT-960712LG.

Transmitter: Cohutta Ridge, 2.1-mi. N of Varnell.

Digital Facilities: Channel No. 42 (638-644 MHz). Power: 500-kw max. visual. Antenna: 1093-ft. above av. terrain, 2405-ft. above ground.

Latitude 35° 12' 34"
Longitude 85° 16' 39"

FCC Digital File Number: BPCDT-19991013ABS. Granted: February 1, 2001.

Note: Latitude and longitude coordinates shown are based on the North American Datum of 1927 (NAD 27) as currently required by the Mass Media Bureau of the FCC.

Satellite Earth Station: 3.8-meter Ku & C-band; Miralite, Standard Communications receivers.

Ownership: Lambert Broadcasting of Tennessee (Group Owner).

Began Operation: May 25, 1987. Sale to present owner by WFLI-TV Inc. approved by FCC September 4, 1997.

Represented (legal): Dow, Lohnes & Albertson PLLC.

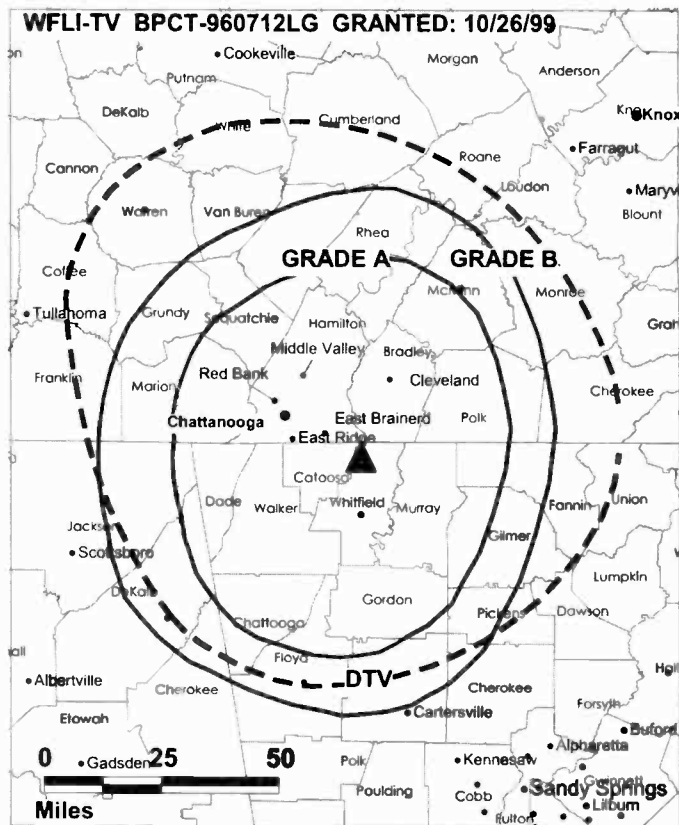
Represented (engineering): Smith & Fisher.

Personnel:

Matt Pryor, Vice President & General Manager.

Bill Christman, Engineering Director.

Highest 30 Sec. Rate: \$1500.



© 2002 Warren Communications News

City of License: Cleveland. **Station DMA:** Chattanooga. **Rank:** 86.

Circulation © 2001 Nielsen. Coverage based on Nielsen study.

Grand Total	Cable TV Households	Non-cable TV Households	Total TV Households
Estimated Station Totals*	215,140	69,390	284,530
Average Weekly Circulation (2001)	64,284	10,706	74,989
Average Daily Circulation (2001)			21,685
Station DMA Total	Cable TV Households	Non-cable TV Households	Total TV Households
Estimated Station Totals*	206,120	69,390	275,510
Average Weekly Circulation (2001)	63,418	10,706	74,124
Average Daily Circulation (2001)			21,567
Other DMA Total	Cable TV Households	Non-cable TV Households	Total TV Households
Estimated Station Totals*	9,020	0	9,020
Average Weekly Circulation (2001)	866	0	866
Average Daily Circulation (2001)			117

*Estimated station totals are sums of the Nielsen TV and Cable TV household estimates for each county in which the station registers viewing of more than 5% as per the Nielsen Survey Methods.

Tennessee—Cookeville

WNPX
Ch. 28

Network Service: PAX.

Licensee: Paxson Communications License Co. LLC, 601 Clearwater Park Rd., West Palm Beach, FL 33401.

Studio: 1281 N. Mount Juliet Rd., Suite K, Mount Juliet, TN 37122.

Mailing Address: 209 10th Ave. S, Suite 349, Nashville, TN 37203.

Phone: 615-726-2828. **Fax:** 615-726-2854.

E-mail: pax28@paxemail.com

Web Site: <http://www.paxnashville.tv>

Technical Facilities: Channel No. 28 (554-560 MHz). Authorized power: 5000-kw max. visual. Antenna: 1298-ft. above av. terrain, 1002-ft. above ground, 2016-ft. above sea level.

Latitude 36° 08' 35"
Longitude 85° 54' 35"

Transmitter: 1.8-mi. E of Hickman.

Digital Facilities: Channel No. 36 (602-608 MHz). Power: 733-kw max. visual. Antenna: 1411-ft. above av. terrain, 1229-ft. above ground, 1959-ft. above sea level.

Latitude 36° 15' 50"
Longitude 86° 47' 39"

Transmitter: Approx. 0.75-mi. at 324°T from the intersection of Hackett Rd. & Nabors Hollow Rd., E of Hickman.

FCC Digital File Number: BPCDT-990602KE. Granted: February 22, 2001.

Note: Latitude and longitude coordinates shown are based on the North American Datum of 1927 (NAD 27) as currently required by the Mass Media Bureau of the FCC.

Ownership: Paxson Communications Corp. (Group Owner).

Began Operation: November 5, 1988. Sale to Inavision Broadcasting Inc. by Steven J. Sweeney approved by FCC June 29, 1993. Sale to Roberts Broadcasting by Inavision approved by FCC November 4, 1996. (*Television Digest*, Vol. 36:42). Sale to present owner by Roberts Broadcasting approved by FCC September 4, 1997 (Vol. 37:28).

Represented (legal): Dow, Lohnes & Albertson PLLC.

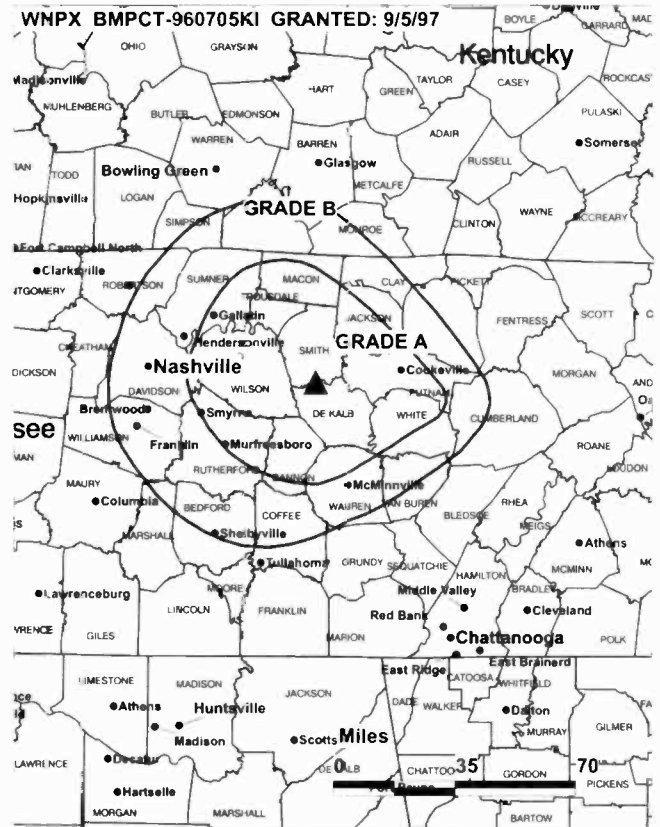
Personnel:

Phillip Crihfield, Vice President & General Manager.

Tim Coucke, Chief Engineer.

Sandra Osborne, Business Manager.

Highest 30 Sec. Rate: \$225.



© 2002 Warren Communications News

City of License: Cookeville. **Station DMA:** Nashville. **Rank:** 30.

Circulation © 2001 Nielsen. Coverage based on Nielsen study.

Grand Total	Cable TV Households	Non-cable TV Households	Total TV Households
Estimated Station Totals*	499,140	150,340	649,480
Average Weekly Circulation (2001)	88,081	15,469	103,550
Average Daily Circulation (2001)			30,217
Station DMA Total	Cable TV Households	Non-cable TV Households	Total TV Households
Estimated Station Totals*	475,830	137,250	613,080
Average Weekly Circulation (2001)	84,738	14,245	98,983
Average Daily Circulation (2001)			28,840
Other DMA Total	Cable TV Households	Non-cable TV Households	Total TV Households
Estimated Station Totals*	23,310	13,090	36,400
Average Weekly Circulation (2001)	3,343	1,224	4,567
Average Daily Circulation (2001)			1,377

*Estimated station totals are sums of the Nielsen TV and Cable TV household estimates for each county in which the station registers viewing of more than 5% as per the Nielsen Survey Methods.

Tennessee—Crossville

WBXX-TV Ch. 20

Network Service: WBN.

Licensee: Acme Television Licenses of Tennessee LLC, 650 Town Center Dr., Suite 850, Costa Mesa, CA 92626.

Studio: 10427 Cogdill Rd., Suite 100, Knoxville, TN 37932.

Phone: 423-777-9220.

Technical Facilities: Channel No. 20 (506-512 MHz). Authorized power: 2830-kw max. visual. Antenna: 2795-ft. above av. terrain, 1129-ft. above ground, 4390-ft. above sea level.

Latitude 36° 06' 33"
Longitude 84° 20' 17"

Transmitter: Buffalo Mountain, 1.9-mi. NNW of Windrock.

Digital Facilities: Channel No. 50 (686-692 MHz). Power: 375-kw max. visual. Antenna: 2359-ft. above av. terrain, 712-ft. above ground.

Latitude 36° 06' 33"
Longitude 84° 20' 17"

FCC Digital File Number: BPCDT-19991029AHS. Granted: January 16, 2001.

Note: Latitude and longitude coordinates shown are based on the North American Datum of 1927 (NAD 27) as currently required by the Mass Media Bureau of the FCC.

Ownership: ACME Communications Inc. (Group Owner).

Began Operation: October 3, 1976. Began operation as WINT-TV; initial broadcasts were on Ch. 55. Left air 1983; resumed operation on Ch. 20. Left air, date unannounced. Sale to Crossville TV LP approved by FCC February 22, 1996. Resumed operation October 3, 1996. Sale to present owner by Crossville TV LP approved by FCC August 28, 1997.

Personnel:

Louis Cosby, General Manager.

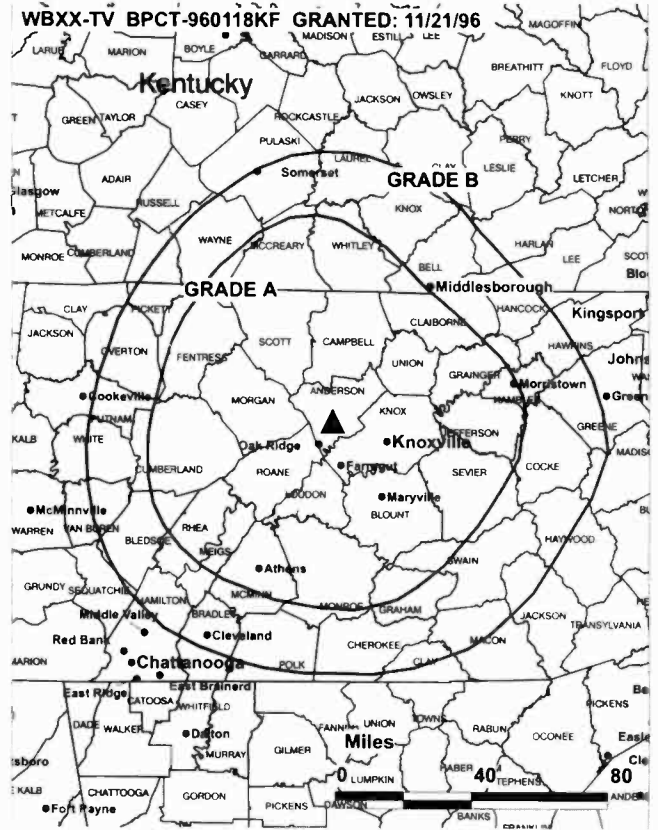
Bill DeWert, Sales Manager.

Jim Higer, Chief Engineer.

David Williams, Program Director.

Rates: On request.

City of License: Crossville. **Station DMA:** Knoxville. **Rank:** 62.



© 2002 Warren Communications News

Circulation © 2001 Nielsen. Coverage based on Nielsen study.

Grand Total	Cable TV Households	Non-cable TV Households	Total TV Households
Estimated Station Totals*	343,200	167,480	510,680
Average Weekly Circulation (2001)	117,170	30,483	147,653
Average Daily Circulation (2001)			50,834
Station DMA Total	Cable TV Households	Non-cable TV Households	Total TV Households
Estimated Station Totals*	305,480	117,040	422,520
Average Weekly Circulation (2001)	111,561	25,519	137,080
Average Daily Circulation (2001)			48,082
Other DMA Total	Cable TV Households	Non-cable TV Households	Total TV Households
Estimated Station Totals*	37,720	50,440	88,160
Average Weekly Circulation (2001)	5,609	4,965	10,573
Average Daily Circulation (2001)			2,752

*Estimated station totals are sums of the Nielsen TV and Cable TV household estimates for each county in which the station registers viewing of more than 5% as per the Nielsen Survey Methods.

Tennessee—Greeneville

WEMT
Ch. 39

Network Service: FOX.

Licensee: Sinclair Communications Inc., 10706 Beaver Dam Rd., Cockeysville, MD 21030.

Studio: 3206 Hanover Rd., Johnson City, TN 37604.

Mailing Address: Box 3489 CRS, Johnson City, TN 37602-3489.

Phone: 423-283-3900. **Fax:** 423-283-4938.

E-mail: webmaster@wemt39.com

Web Site: http://www.wemt39.com

Technical Facilities: Channel No. 39 (620-626 MHz). Authorized power: 3020-kw max. visual, 300-kw max. aural. Antenna: 2631-ft. above av. terrain, 141-ft. above ground, 4981-ft. above sea level.

Latitude 36° 00' 53"
Longitude 82° 42' 57"

Transmitter: Camp Creek Bald, Bald Mountain.

Digital Facilities: Channel No. 38 (614-620 MHz). Power: 900-kw max. visual. Antenna: 2612-ft. above av. terrain, 141-ft. above ground.

Latitude 36° 01' 24"
Longitude 82° 42' 56"

Transmitter: 8684 Viking Mountain Rd.

FCC Digital File Number: BPCDT-19991101AJR. Granted: May 24, 2001.

Note: Latitude and longitude coordinates shown are based on the North American Datum of 1927 (NAD 27) as currently required by the Mass Media Bureau of the FCC.

Multichannel TV Sound: Stereo only.

Satellite Earth Stations: AFC, 3-meter Ku & C-band; DH Satellite, 3-meter Ku & C-band; Harris, 6-meter C-band; DX Communications, Harris, M/A-Com, Satellite Technology, Standard Agile Omni receivers.

Ownership: Sinclair Broadcast Group Inc. (Group Owner).

Began Operation: November 8, 1985. Sale to MT Communications approved by FCC August 23, 1989 (Television Digest, Vol. 29:52). Sale to East Tennessee Broadcasting Corp. (Michael Perry Thompson, controlling interest) by East Tennessee's Own Inc. (Jay D. Austin, Pres.) approved by FCC 1989. Sale to Television Marketing Group of Tri-Cities Inc. (Richard Davis) by East Tennessee Broadcasting Corp. approved by FCC March 19, 1992. Sale to Max Media (Charles A. McFadden) by Television Group of Tri-Cities Inc. approved by FCC February 13, 1994. Sale to present owner from Max Media approved by FCC August 24, 1999 (Vol. 37:49).

Represented (sales): Millennium Sales & Marketing; Canadian Communications Co.

Represented (legal): Shaw Pittman.

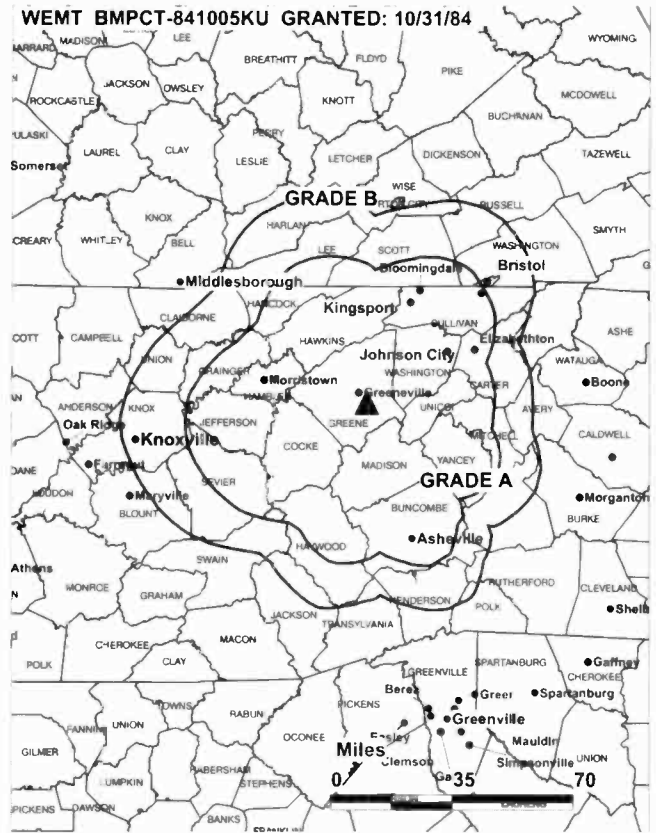
Personnel:

Leesa Wilcher, General Manager.

Amy McClary, Local Sales Manager.

Jimmy Denton, National Sales Manager.

Wendy Wilder, Program Director.



© 2002 Warren Communications News

Tenesia Church, Promotion Director.

Billy Garrett, Production Manager.

Jim Hartline, Chief Engineer.

Angela Corvin, Business Manager.

Highest 30 Sec. Rate: \$1000.

City of License: Greeneville. **Station DMA:** Tri-Cities (Bristol, VA-Kingsport-Johnson City, TN). **Rank:** 93.

Circulation © 2001 Nielsen. Coverage based on Nielsen study.

Grand Total	Cable TV Households	Non-cable TV Households	Total TV Households
Estimated Station Totals*	258,550	84,940	343,490
Average Weekly Circulation (2001)	104,302	18,444	122,746
Average Daily Circulation (2001)			39,451
Station DMA Total	Cable TV Households	Non-cable TV Households	Total TV Households
Estimated Station Totals*	210,390	53,430	263,820
Average Weekly Circulation (2001)	94,788	11,853	106,641
Average Daily Circulation (2001)			34,896
Other DMA Total	Cable TV Households	Non-cable TV Households	Total TV Households
Estimated Station Totals*	48,160	31,510	79,670
Average Weekly Circulation (2001)	9,514	6,591	16,105
Average Daily Circulation (2001)			4,555

*Estimated station totals are sums of the Nielsen TV and Cable TV household estimates for each county in which the station registers viewing of more than 5% as per the Nielsen Survey Methods.

Tennessee—Hendersonville

WPGD
Ch. 50

Network Service: Independent.

Licensee: Trinity Broadcasting Network Inc., 2442 Michelle Dr., Tustin, CA 92780.

Studio: 36 Music Village Blvd., Hendersonville, TN 37075.

Phone: 615-822-1243. **Fax:** 615-822-1642.

E-mail: wpgd@xe.org

Technical Facilities: Channel No. 50 (686-692 MHz). Authorized power: 4470-kw max. visual, 447-kw aural. Antenna: 771-ft. above av. terrain, 472-ft. above ground, 1463-ft. above sea level.

Latitude 36° 28' 02"
Longitude 86° 28' 53"

Transmitter: 221 Music Rd., Gallatin.

Digital Facilities: Channel No. 51 (692-698 MHz). Power: 175-kw max. visual. Antenna: 1401-ft. above av. terrain, 1220-ft. above ground.

Latitude 36° 15' 50"
Longitude 86° 47' 39"

FCC Digital File Number: BPCDT-19991101AHR. Granted: February 8, 2001.

Note: Latitude and longitude coordinates shown are based on the North American Datum of 1927 (NAD 27) as currently required by the Mass Media Bureau of the FCC.

Multichannel TV Sound: Stereo and separate audio program.

Satellite Earth Stations: Standard Communications, 3.3-meter Ku & C-band; Tractor, 3.3-meter Ku & C-band.

Ownership: Trinity Broadcasting Network Inc. (Group Owner).

Began Operation: September 24, 1992. Sale to All American TV Inc. by Sonlight Broadcasting Systems Inc. approved by FCC June 9, 1997. Sale to present owner by All American TV Inc. approved by FCC May 8, 2000.

Represented (legal): Shaw Pittman.

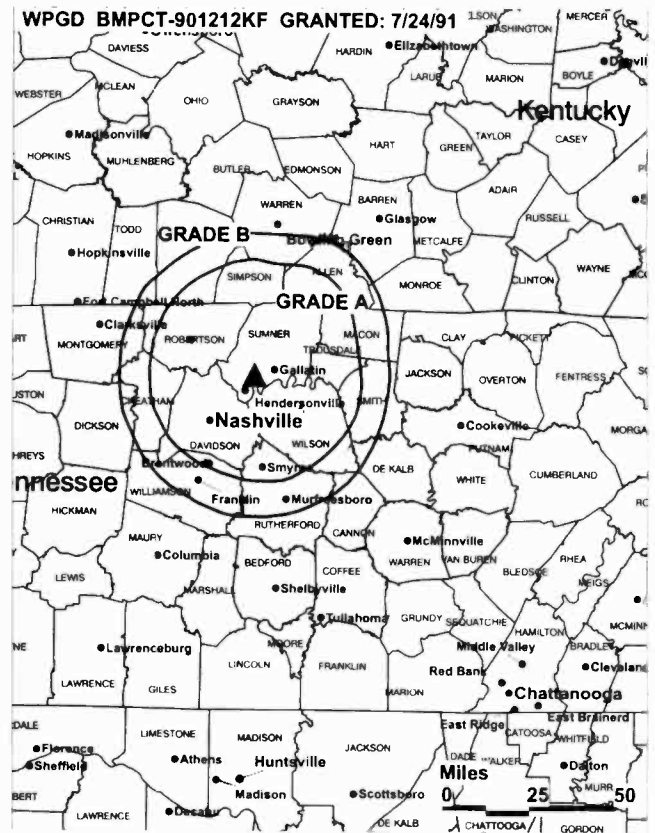
Represented (engineering): Smith & Fisher.

Personnel:

Devita Simpson, Station Manager.

Rates: On request.

City of License: Hendersonville. **Station DMA:** Nashville. **Rank:** 30.



© 2002 Warren Communications News

Circulation © 2001 Nielsen. Coverage based on Nielsen study.

Grand Total	Cable TV Households	Non-cable TV Households	Total TV Households
Estimated Station Totals*	86,660	20,420	107,080
Average Weekly Circulation (2001)	4,997	1,142	6,139
Average Daily Circulation (2001)			1,384
Station DMA Total	Cable TV Households	Non-cable TV Households	Total TV Households
Estimated Station Totals*	86,660	14,780	101,440
Average Weekly Circulation (2001)	4,997	837	5,834
Average Daily Circulation (2001)			1,345
Other DMA Total	Cable TV Households	Non-cable TV Households	Total TV Households
Estimated Station Totals*	0	5,640	5,640
Average Weekly Circulation (2001)	0	305	305
Average Daily Circulation (2001)			39

*Estimated station totals are sums of the Nielsen TV and Cable TV household estimates for each county in which the station registers viewing of more than 5% as per the Nielsen Survey Methods.

Tennessee—Jackson

WBBJ-TV Ch. 7

Network Service: ABC.

Licensee: Tennessee Broadcasting Partners, Box 2387, Jackson, TN 38302.

Studio: 346 Muse St., Jackson, TN 38301.

Mailing Address: Box 2387, Jackson, TN 38302.

Phone: 731-424-4515. **Fax:** 731-423-8016.

E-mail: manager@wbbjtv.com

Web Site: http://www.wbbjtv.com

Technical Facilities: Channel No. 7 (174-180 MHz). Authorized power: 316-kw visual, 31.6-kw aural. Antenna: 1060-ft. above av. terrain, 1065-ft. above ground, 1545-ft. above sea level.

Latitude 35° 38' 16"
Longitude 88° 41' 33"

Transmitter: 449 Poti's Chapel Rd.

Digital Facilities: Channel No. 43 (644-650 MHz). Power: 920-kw max. visual. Antenna: 994-ft. above av. terrain, 955-ft. above ground.

Latitude 35° 38' 16"
Longitude 88° 41' 33"

FCC Digital File Number: BPCDT-19991013ABH. Granted: December 2, 1999.

Note: Latitude and longitude coordinates shown are based on the North American Datum of 1927 (NAD 27) as currently required by the Mass Media Bureau of the FCC.

Satellite Earth Stations: AFC, 3.7-meter Ku-band; Andrew, 7.2-meter C-band; DH Satellite, 4.5-meter Ku & C-band; Harris, 6.1-meter C-band; Andrew, Harris, M/A-Com receivers.

News Service: AP.

Ownership: Bahakel Communications Ltd. (Group Owner).

Began Operation: March 6, 1955. Sale to present owner by Dixie Broadcasting (Estate of Aaron B. Robinson, majority owner) approved by FCC August 17, 1966 (Television Digest, Vol. 6:17, 34).

Represented (sales): Continental Television Sales.

Personnel:

Jerry K. Moore, Vice President & General Manager.

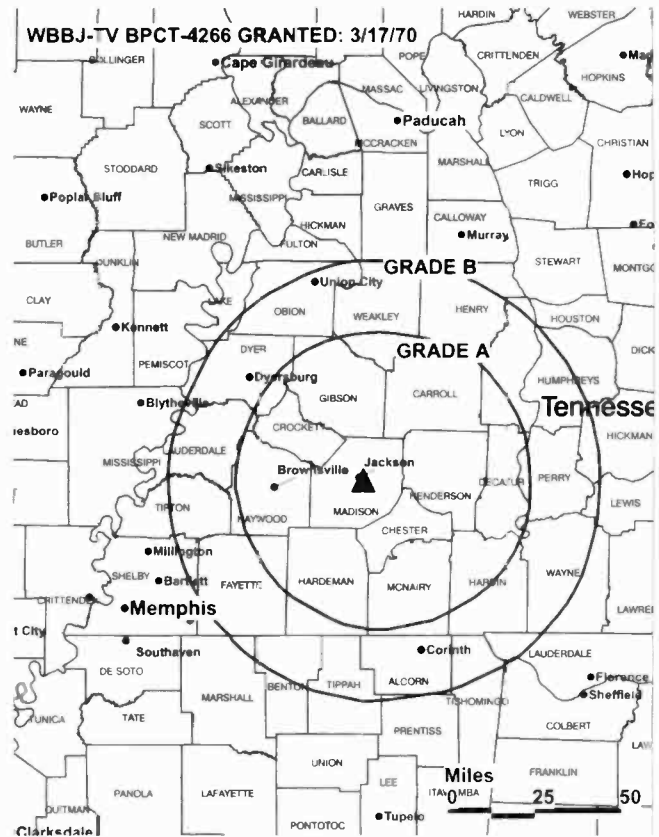
Wayne Thing, Operations Manager.

Robert Fay, General Sales Manager.

Mark Brooks, Regional Sales Manager.

Randy McCaskill, Engineering Director.

Ken Gale, News Director.



© 2002 Warren Communications News

Thelma Jones, Office Manager.

Highest 30 Sec. Rate: \$550.

City of License: Jackson. **Station DMA:** Jackson, TN. **Rank:** 183.

Circulation © 2001 Nielsen. Coverage based on Nielsen study.

Grand Total	Cable TV Households	Non-cable TV Households	Total TV Households
Estimated Station Totals*	145,540	112,430	257,970
Average Weekly Circulation (2001)	96,676	45,078	141,754
Average Daily Circulation (2001)			80,886
Station DMA Total	Cable TV Households	Non-cable TV Households	Total TV Households
Estimated Station Totals*	43,920	25,540	69,460
Average Weekly Circulation (2001)	37,684	16,111	53,795
Average Daily Circulation (2001)			35,789
Other DMA Total	Cable TV Households	Non-cable TV Households	Total TV Households
Estimated Station Totals*	101,620	86,890	188,510
Average Weekly Circulation (2001)	58,991	28,967	87,959
Average Daily Circulation (2001)			45,097

*Estimated station totals are sums of the Nielsen TV and Cable TV household estimates for each county in which the station registers viewing of more than 5% as per the Nielsen Survey Methods.

Tennessee—Jackson

WJKT
(formerly WMTU)
Ch. 16
(Satellite of WLMT, Memphis, TN)

Licensee: Clear Channel Broadcasting Licenses Inc., 200 Concord Plaza, Suite 600, San Antonio, TX 78216.

Studio: See WLMT, Memphis, TN.

Phone: 901-323-2430. **Fax:** 901-323-9403.

Technical Facilities: Channel No. 16 (482-488 MHz). Authorized power: 4680-kw max. visual, 58.8-kw max. aural. Antenna: 1056-ft. above av. terrain, 1004-ft. above ground, 1385-ft. above sea level.

Latitude 35° 47' 22"
 Longitude 89° 06' 14"

Transmitter: 0.8-mi. ENE of intersection of State Rtes. 54 & 88.

Digital Facilities: Channel No. 39 (620-626 MHz). Power: 800-kw max. visual. Antenna: 971-ft. above av. terrain, 928-ft. above ground.

Latitude 35° 47' 22"
 Longitude 89° 06' 14"

FCC Digital File Number: BPCDT-19991027ADE. Granted: March 10, 2000.

Note: Latitude and longitude coordinates shown are based on the North American Datum of 1927 (NAD 27) as currently required by the Mass Media Bureau of the FCC.

Ownership: Clear Channel Broadcasting Inc. (Group Owner).

Began Operation: April 18, 1985. Sale to present owner by Chesapeake Bay Holding Co. Inc. approved by FCC September 29, 2000. Sale to Chesapeake Bay Holding Co. Inc. by MT Communications approved by FCC March 18, 1992. Sale to MT Communications by Star North Communications approved by FCC December 5, 1989 (*Television Digest*, Vol. 29:11). Sale to Star North by Aztec Communications approved by FCC October 27, 1988.

Represented (sales): Millennium Sales & Marketing.

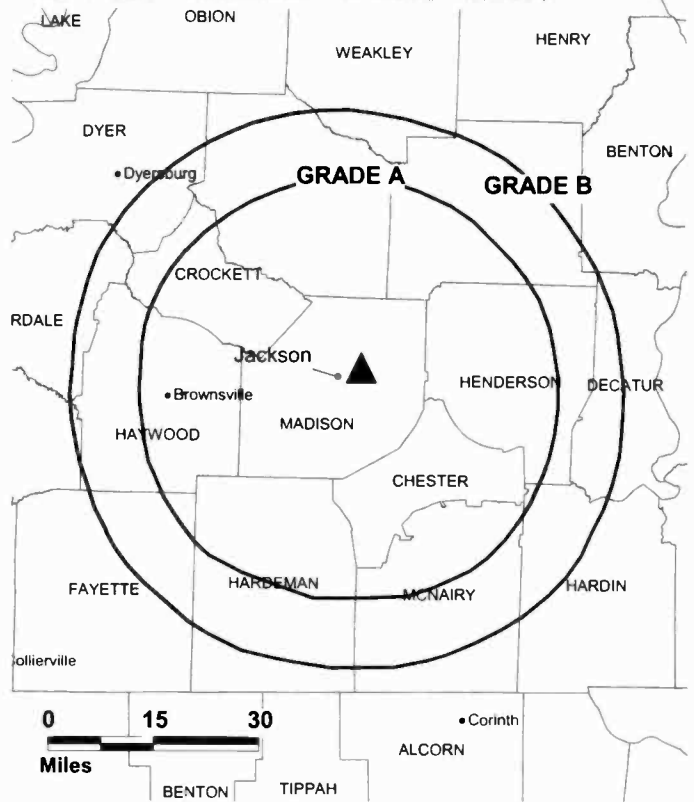
Represented (engineering): B. Scott Baxter & Associates.

Personnel: See WLMT, Memphis, TN.

Highest 30 Sec. Rate: \$170.

City of License: Jackson. **Station DMA:** Jackson, TN. **Rank:** 183.

WJKT BMPCT-910926KJ GRANTED: 10/24/91



© 2002 Warren Communications News

Circulation © 2001 Nielsen. Coverage based on Nielsen study.

Grand Total	Cable TV Households	Non-cable TV Households	Total TV Households
Estimated Station Totals*	91,350	54,350	145,700
Average Weekly Circulation (2001)	20,992	7,692	28,685
Average Daily Circulation (2001)			8,733
Station DMA Total	Cable TV Households	Non-cable TV Households	Total TV Households
Estimated Station Totals*	42,360	19,470	61,830
Average Weekly Circulation (2001)	12,286	2,647	14,933
Average Daily Circulation (2001)			4,419
Other DMA Total	Cable TV Households	Non-cable TV Households	Total TV Households
Estimated Station Totals*	48,990	34,880	83,870
Average Weekly Circulation (2001)	8,706	5,046	13,752
Average Daily Circulation (2001)			4,314

*Estimated station totals are sums of the Nielsen TV and Cable TV household estimates for each county in which the station registers viewing of more than 5% as per the Nielsen Survey Methods.

Tennessee—Jellico

WPXK
Ch. 54

Network Service: PAX.

Licensee: Paxson Knoxville License Inc., 601 Clearwater Park Rd., West Palm Beach, FL 33401.

Studio: 10427 Cogdill Rd., Suite 100, Knoxville, TN 37932.

Phone: 865-777-9220.

Technical Facilities: Channel No. 54 (710-716 MHz). Authorized power: 26.1-kw max. visual. Antenna: 2028-ft. above av. terrain, 112-ft. above ground, 3645-ft. above sea level.

Latitude 36° 11' 53"
Longitude 84° 13' 51"

Transmitter: WDFX-FM & WOKI-FM transmitter site.

Digital Facilities: Channel No. 23 (524-530 MHz). Power: 18-kw max. visual. Antenna: 1995-ft. above av. terrain, 69-ft. above ground.

Latitude 36° 11' 53"
Longitude 84° 13' 51"

FCC Digital File Number: BPCDT-19991027ACV (pending).

Note: Latitude and longitude coordinates shown are based on the North American Datum of 1927 (NAD 27) as currently required by the Mass Media Bureau of the FCC.

Ownership: Paxson Communications Corp. (Group Owner).

Began Operation: May 4, 1992. Sale to present owner by Wayne Marler Crusaders approved by FCC September 23, 1998 (*Television Digest*, Vol. 37:47). Sale to Wayne Marler Crusaders by Pine Mountain Christian Broadcasting Inc. approved by FCC March 2, 1998.

Represented (legal): Baraff, Koerner & Olender PC.

Represented (engineering): Smith & Fisher.

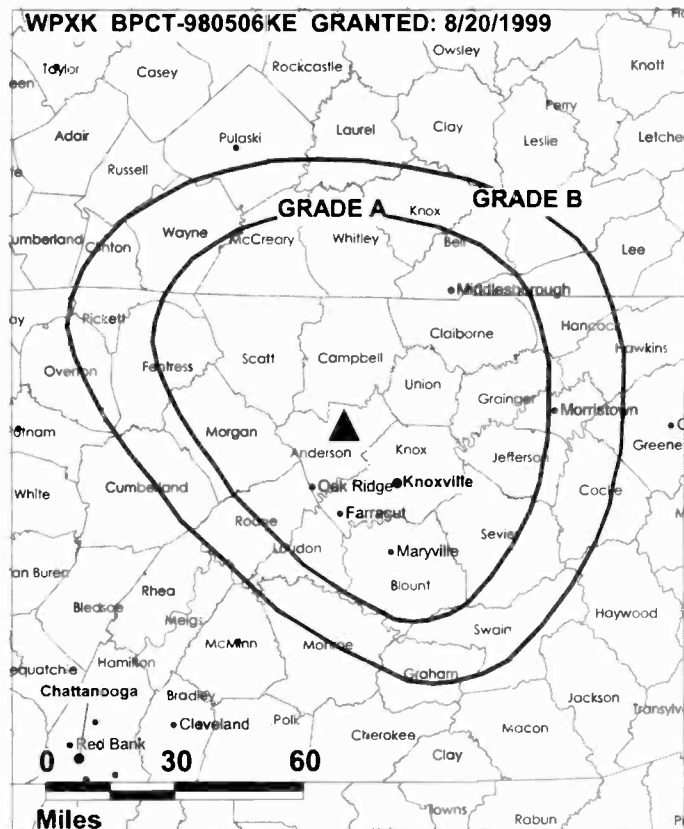
Personnel:

Ron Cassidy, Chief Engineer.

Matthew Honeycut, Office Manager.

Rates: On request.

City of License: Jellico. **Station DMA:** Knoxville. **Rank:** 62.



© 2002 Warren Communications News

Circulation © 2001 Nielsen. Coverage based on Nielsen study.

Grand Total	Cable	Non-cable	Total
	TV Households	TV Households	TV Households
Estimated Station Totals*	274,730	89,200	363,930
Average Weekly Circulation (2001)	40,493	7,209	47,702
Average Daily Circulation (2001)			13,639
Station DMA Total	Cable	Non-cable	Total
	TV Households	TV Households	TV Households
Estimated Station Totals*	258,970	85,870	344,840
Average Weekly Circulation (2001)	38,128	6,956	45,084
Average Daily Circulation (2001)			12,997
Other DMA Total	Cable	Non-cable	Total
	TV Households	TV Households	TV Households
Estimated Station Totals*	15,760	3,330	19,090
Average Weekly Circulation (2001)	2,365	253	2,618
Average Daily Circulation (2001)			642

*Estimated station totals are sums of the Nielsen TV and Cable TV household estimates for each county in which the station registers viewing of more than 5% as per the Nielsen Survey Methods.

Tennessee—Johnson City-Bristol-Kingsport

WJHL-TV Ch. 11

Network Service: CBS.

Licensee: Media General Broadcasting Inc., 333 E. Franklin St., Richmond, VA 23219.

Studio: 338 E. Main St., Johnson City, TN 37601.

Mailing Address: Box 1130, Johnson City, TN 37605-1130.

Phone: 423-926-2151. **Fax:** 423-434-4537.

E-mail: jdempsey@wjhl.com

Web Site: http://www.wjhl.com

Technical Facilities: Channel No. 11 (198-204 MHz). Authorized power: 245-kw horizontal visual, 30-kw aural. Antenna: 2320-ft. above av. terrain, 197-ft. above ground, 4367-ft. above sea level.

Latitude 36° 25' 55"
Longitude 82° 08' 15"

Transmitter: Atop Holston Mountain, Carter County.

Digital Facilities: Channel No. 58 (734-740 MHz). Power: 1000-kw max. visual. Antenna: 2270-ft. above av. terrain, 144-ft. above ground.

Latitude 36° 25' 55"
Longitude 82° 08' 15"

Transmitter: Atop Holston Mountain, Carter County.

FCC Digital File Number: BPCDT-19991025ADN. Granted: February 22, 2001.

Note: Latitude and longitude coordinates shown are based on the North American Datum of 1927 (NAD 27) as currently required by the Mass Media Bureau of the FCC.

Satellite Earth Stations: AFC, 3.7-meter Ku-band; Andrew, 4.7-meter Ku-band; Prodelin, 3.1-meter C-band; Scientific-Atlanta, 4.6-meter C-band; Scientific-Atlanta, 7-meter C-band; M/A-Com, Scientific-Atlanta receivers.

News Services: AP, CBS Newspath.

Ownership: Media General Inc. (Group Owner).

Began Operation: October 26, 1953. Sale to present owner by Park Acquisition Inc. approved by FCC March 21, 1997 (Television Digest, Vol 36:31). Sale to Park Acquisition approved by FCC March 27, 1995. Sale to Park Communications Inc. by W. H. Lancaster Sr. & Jr. approved by FCC June 8, 1964 (Vol. 4:11, 24). Sale of 45% interest to W. H. Lancaster Sr. by S. H. Campbell Jr. family trust approved by FCC 1955-56.

Represented (sales): Harrington, Righter & Parsons.

Represented (legal): Dow, Lohnes & Albertson PLLC.

Represented (engineering): David Steel & Associates Inc.

Personnel:

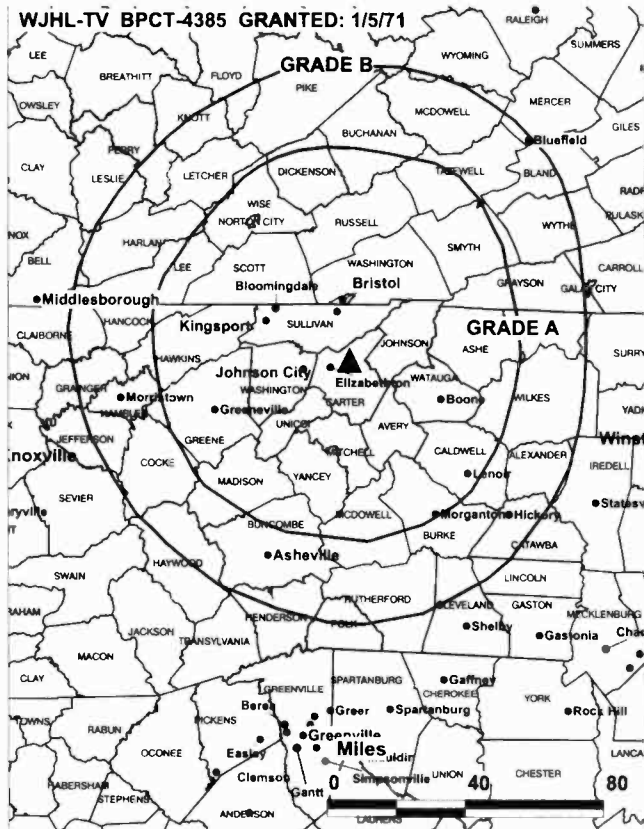
Jack D. Dempsey, President & General Manager.

Robin Hodge, Operations Manager.

R. Lamar Reid, General Sales Manager.

Lewis Brown, Local Sales Manager.

Christine Riser, News Director.



© 2002 Warren Communications News

Mike Moore, Chief Engineer.

Michael Long, Business Manager.

Edward Oliver, Production Manager.

Highest 30 Sec. Rate: \$1200.

City of License: Johnson City. **Station DMA:** Tri-Cities (Bristol, VA-Kingsport-Johnson City, TN). **Rank:** 93.

Circulation © 2001 Nielsen. Coverage based on Nielsen study.

Grand Total	Cable TV Households	Non-cable TV Households	Total TV Households
Estimated Station Totals*	253,320	115,280	368,600
Average Weekly Circulation (2001)	163,720	38,043	201,764
Average Daily Circulation (2001)			109,412
Station DMA Total	Cable TV Households	Non-cable TV Households	Total TV Households
Estimated Station Totals*	210,390	73,570	283,960
Average Weekly Circulation (2001)	151,098	32,906	184,004
Average Daily Circulation (2001)			103,553
Other DMA Total	Cable TV Households	Non-cable TV Households	Total TV Households
Estimated Station Totals*	42,930	41,710	84,640
Average Weekly Circulation (2001)	12,622	5,137	17,760
Average Daily Circulation (2001)			5,859

*Estimated station totals are sums of the Nielsen TV and Cable TV household estimates for each county in which the station registers viewing of more than 5% as per the Nielsen Survey Methods.

Tennessee—Kingsport-Johnson City-Bristol

WKPT-TV Ch. 19

Network Service: ABC.

Licensee: Holston Valley Broadcasting Corp., Box WKPT, Kingsport, TN 37662.

Studio: 222 Commerce St., Kingsport, TN 37660.

Mailing Address: Box WKPT, Kingsport, TN 37662.

Phone: 423-246-9578. **Fax:** 423-246-1863.

E-mail: webmaster@wkptv.com

Web Site: http://www.wkptv.com

Technical Facilities: Channel No. 19 (500-506 MHz). Authorized power: 1255-kw max. & 447-kw horizontal visual, 251-kw max. & 89.1-kw horizontal aural. Antenna: 2320-ft. above av. terrain, 225-ft. above ground, 4398-ft. above sea level.

Latitude 36° 25' 54"
Longitude 82° 08' 15"

Holds CP for change to 3890-kw max. visual, 2313-ft. above av. terrain, 190-ft. above ground, 4364-ft. above sea level. BPCT-960711KM.

Transmitter: Holston Mountain, Cherokee National Forest.

Digital Facilities: Channel No. 27 (548-554 MHz). Power: 200-kw max. visual. Antenna: 2293-ft. above av. terrain, 177-ft. above ground.

Latitude 36° 25' 52"
Longitude 82° 08' 17"

FCC Digital File Number: BPCDT-19991029ABD. Granted: November 9, 2000.

Note: Latitude and longitude coordinates shown are based on the North American Datum of 1927 (NAD 27) as currently required by the Mass Media Bureau of the FCC.

Multichannel TV Sound: Stereo and separate audio program.

Satellite Earth Stations: AFC, 3-meter C-band; AFC, 3-meter Ku-band; AFC, 5-meter C-band; Andrew, 4.5-meter C-band; Andrew, 7.3-meter C-band; Avcom, M/A-Corn, Microdyne, Scientific-Atlanta receivers.

News Services: ABC NewsOne, AP, Bloomberg TV.

LMA: Local marketing agreement with WCYB-TV (N), Bristol, VA-Kingsport-Johnson City, TN.

Ownership: Glenwood Communications Corp.

Began Operation: August 20, 1969.

Represented (sales): Petry Television Inc.

Represented (legal): Cordon & Kelly; Wiley, Rein & Fielding.

Represented (engineering): Denny & Associates PC.

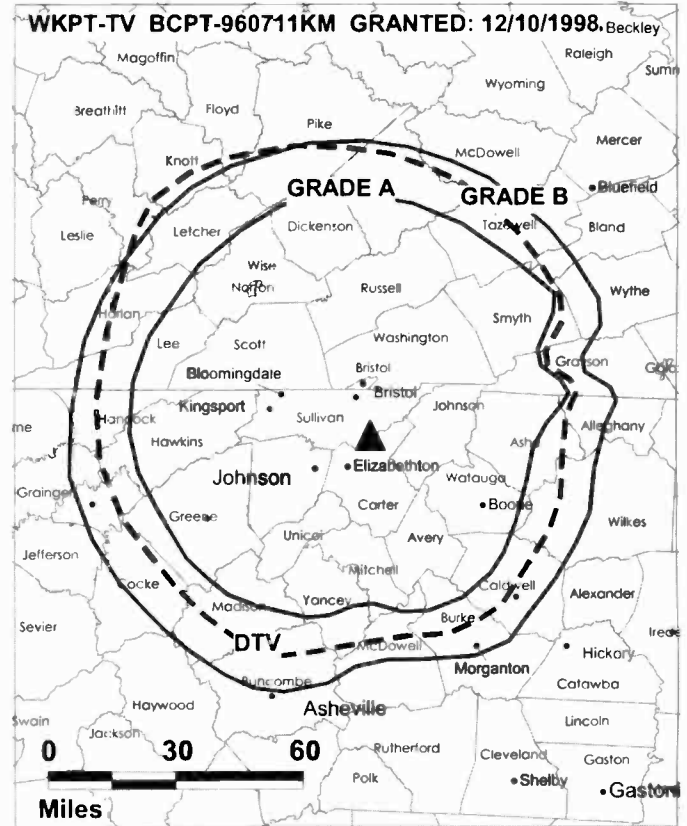
Personnel:

George E. DeVault Jr., President & General Manager.

Bette Lawson, Vice President, Controller & Treasurer.

Jim Bowman, Sales Manager.

James Riffe, Promotion Manager.



© 2002 Warren Communications News

Betty Payne, News Director.

Fred Falin, Program Director.

John O. Dawis, Chief Engineer.

Wayne Walters, Production Director.

Highest 30 Sec. Rate: \$1000.

City of License: Kingsport. **Station DMA:** Tri-Cities (Bristol, VA-Kingsport-Johnson City, TN). **Rank:** 93.

Circulation © 2001 Nielsen. Coverage based on Nielsen study.

Grand Total	Cable TV Households	Non-cable TV Households	Total TV Households
Estimated Station Totals*	268,700	93,720	362,420
Average Weekly Circulation (2001)	133,068	20,960	154,028
Average Daily Circulation (2001)			59,654
Station DMA Total	Cable TV Households	Non-cable TV Households	Total TV Households
Estimated Station Totals*	210,390	66,910	277,300
Average Weekly Circulation (2001)	119,055	19,092	138,148
Average Daily Circulation (2001)			55,893
Other DMA Total	Cable TV Households	Non-cable TV Households	Total TV Households
Estimated Station Totals*	58,310	26,810	85,120
Average Weekly Circulation (2001)	14,013	1,867	15,880
Average Daily Circulation (2001)			3,761

*Estimated station totals are sums of the Nielsen TV and Cable TV household estimates for each county in which the station registers viewing of more than 5% as per the Nielsen Survey Methods.

Tennessee—Knoxville

WATE-TV Ch. 6

Network Service: ABC.

Licensee: WATE GP, 599 Lexington Ave., 47th Floor, New York, NY 10022.

Studio: 1306 Broadway NE, Knoxville, TN 37917.

Mailing Address: Box 2349, Knoxville, TN 37901.

Phone: 865-637-6666. **Fax:** 865-523-4091.

E-mail: watetv6@aol.com.

Web Site: <http://www.wate.com>.

Technical Facilities: Channel No. 6 (82-88 MHz). Authorized power: 100-kw visual, 10-kw aural. Antenna: 1490-ft. above av. terrain, 1153-ft. above ground, 2549-ft. above sea level.

Latitude 36° 00' 13"
Longitude 83° 56' 35"

Transmitter: Sharp's Ridge Memorial Park Rd.

Digital Facilities: Channel No. 26 (542-548 MHz). Power: 898-kw max. visual. Antenna: 1503-ft. above av. terrain, 1126-ft. above ground.

Latitude 36° 00' 13"
Longitude 83° 56' 34"

FCC Digital File Number: BPCDT-19991021AAU. Granted: April 7, 2000.

Note: Latitude and longitude coordinates shown are based on the North American Datum of 1927 (NAD 27) as currently required by the Mass Media Bureau of the FCC.

Multichannel TV Sound: Stereo only.

Satellite Earth Stations: AFC, 3.7-meter Ku-band; Andrew, 4.5-meter; Andrew, 7.2-meter; Comtech, 3.8-meter Ku-band; Comtech, 5-meter; Avantek, M/A-Com, Pinzone, Scientific-Atlanta, Standard Communications receivers.

News Service: AP.

Ownership: Young Broadcasting Inc. (Group Owner).

Began Operation: October 1, 1953. Sale to Nationwide Communications by Paul Montcastle & associates approved by FCC April 8, 1965 (*Television Digest*, Vol. 5:9, 15). Sale to present owner by Nationwide approved by FCC August 24, 1994.

Represented (sales): Adam Young Inc.

Represented (legal): Wiley, Rein & Fielding.

Personnel:

Jan Wade, Vice President & General Manager.

Stephen Hayes, General Sales Manager.

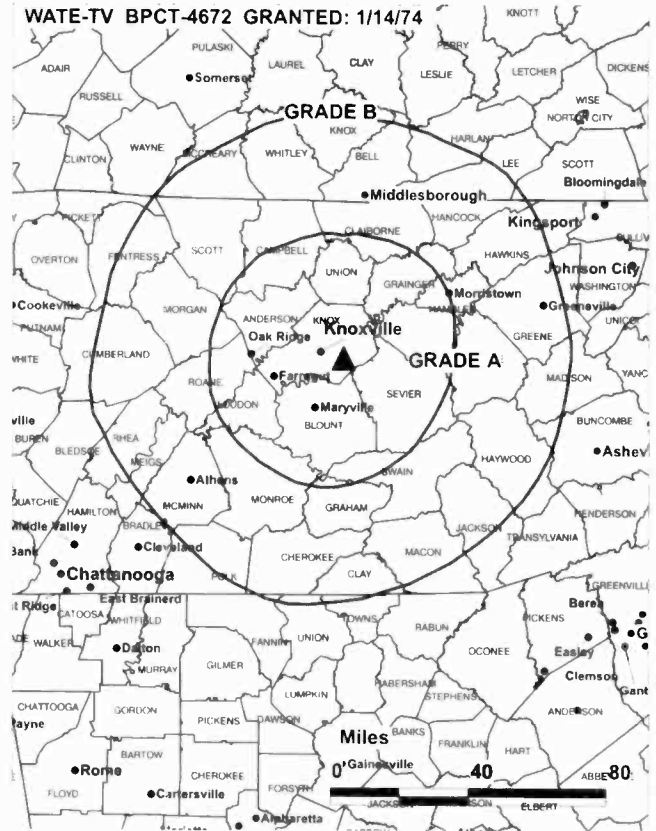
John Higdon, National Sales Manager.

Brian Trauring, News Director.

Alicia Easterwood, Program Director.

Anthony Jones, Production Manager.

WATE-TV BPCT-4672 GRANTED: 1/14/74



© 2002 Warren Communications News

John Pennington, Promotion & Marketing Director.

Teresa Sylvia, Business Manager.

Bob Williams, Chief Engineer.

Highest 30 Sec. Rate: \$4000.

City of License: Knoxville. **Station DMA:** Knoxville. **Rank:** 62.

Circulation © 2001 Nielsen. Coverage based on Nielsen study.

Grand Total	Cable TV Households	Non-cable TV Households	Total TV Households
Estimated Station Totals*	360,310	180,580	540,890
Average Weekly Circulation (2001)	244,909	83,753	328,663
Average Daily Circulation (2001)			168,663
Station DMA Total	Cable TV Households	Non-cable TV Households	Total TV Households
Estimated Station Totals*	305,480	136,990	442,470
Average Weekly Circulation (2001)	226,332	78,785	305,117
Average Daily Circulation (2001)			160,324
Other DMA Total	Cable TV Households	Non-cable TV Households	Total TV Households
Estimated Station Totals*	54,830	43,590	98,420
Average Weekly Circulation (2001)	18,577	4,969	23,546
Average Daily Circulation (2001)			8,339

*Estimated station totals are sums of the Nielsen TV and Cable TV household estimates for each county in which the station registers viewing of more than 5% as per the Nielsen Survey Methods.

Tennessee—Knoxville

WBIR-TV Ch. 10

Network Service: NBC.

Licensee: Gannett Pacific Corp., 1100 Wilson Blvd., Arlington, VA 22234.

Studio: 1513 Hutchinson Ave., Knoxville, TN 37917.

Phone: 423-637-1010. **Fax:** 423-637-6380.

E-mail: wbir@wbir.gannett.com

Web Site: http://www.wbir.com

Technical Facilities: Channel No. 10 (192-198 MHz). Authorized power: 316-kw max. & 295-kw horizontal visual, 38-kw max. & 35.5-kw horizontal aural. Antenna: 1790-ft. above av. terrain, 1504-ft. above ground, 2849-ft. above sea level.

Latitude 36° 00' 19"
Longitude 83° 56' 23"

Transmitter: 601 Memorial Park Dr.

Digital Facilities: Channel No. 31 (572-578 MHz). Power: 760-kw max. visual. Antenna: 1786-ft. above av. terrain, 1463-ft. above ground.

Latitude 36° 00' 19"
Longitude 83° 56' 23"

FCC Digital File Number: BPCDT-20000501ADC. Granted: February 5, 2001.

Note: Latitude and longitude coordinates shown are based on the North American Datum of 1927 (NAD 27) as currently required by the Mass Media Bureau of the FCC.

Multichannel TV Sound: Stereo only.

Satellite Earth Stations: Anixter-Mark, 5-meter C-band; Harris, 6-meter; RCA Americom, 3.6-meter Ku-band; Scientific-Atlanta, 4.6-meter C-band; Scientific-Atlanta, 7-meter C-band; Harris, M/A-Com, Scientific-Atlanta, Standard Agile Omni receivers.

SNG Mobile Dish: Vertex, 4.5-meter Ku-band.

News Services: AP, CNN Newsource, NBC News Channel.

Ownership: Gannett Broadcasting Group (Group Owner).

Began Operation: August 12, 1956. Sale to present owner by Multimedia Inc. approved by FCC November 30, 1995 (*Television Digest*, Vol. 35:25, 31). Sale to Multimedia Inc. by Southeastern Broadcasting Co. approved by FCC September 22, 1967. Sale to WMRC Inc. (Southeastern Broadcasting Co.) by Taft Broadcasting Co. approved by FCC November 16, 1960 (Vol. 16:39, 47). Sale of 70% by Gilmore N. Nunn, Mr. & Mrs. Robert L. Ashe & John P. Hart to Taft Broadcasting, which had previously held other 30%, approved by FCC October 29, 1959 (Vol. 15:41, 44).

Represented (sales): Petry Television Inc.

Represented (legal): Wiley, Rein & Fielding.

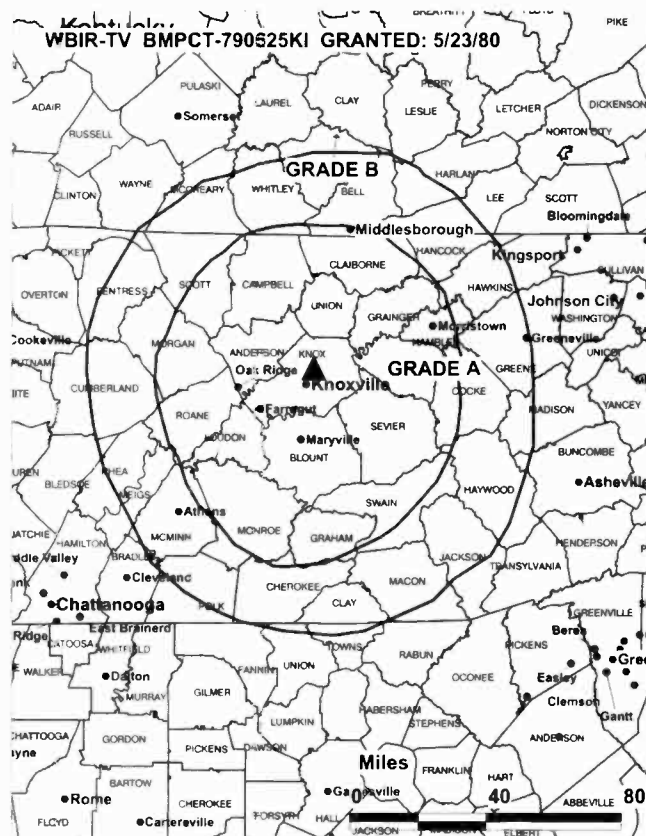
Represented (engineering): Denny & Associates PC.

Personnel:

Jeffrey H. Lee, President & General Manager.

Dean Littleton, General Sales Manager.

Margie Nichols, News Director.



© 2002 Warren Communications News

David Cowen, Program Director.

Steve Dean, Promotion Director.

Gary L. Davis, Chief Engineer.

Jim Robertson, Business Manager.

Highest 30 Sec. Rate: \$3000.

City of License: Knoxville. **Station DMA:** Knoxville. **Rank:** 62.

Circulation © 2001 Nielsen. Coverage based on Nielsen study.

Grand Total	Cable	Non-cable	Total
	TV Households	TV Households	TV Households
Estimated Station Totals*	402,320	183,830	586,150
Average Weekly Circulation (2001)	288,292	95,909	384,202
Average Daily Circulation (2001)			235,213
Station DMA Total	Cable	Non-cable	Total
	TV Households	TV Households	TV Households
Estimated Station Totals*	305,480	136,990	442,470
Average Weekly Circulation (2001)	255,968	88,949	344,917
Average Daily Circulation (2001)			218,385
Other DMA Total	Cable	Non-cable	Total
	TV Households	TV Households	TV Households
Estimated Station Totals*	96,840	46,840	143,680
Average Weekly Circulation (2001)	32,325	6,961	39,285
Average Daily Circulation (2001)			16,828

*Estimated station totals are sums of the Nielsen TV and Cable TV household estimates for each county in which the station registers viewing of more than 5% as per the Nielsen Survey Methods.

Tennessee—Knoxville

WTNZ
Ch. 43

Network Service: FOX.

Licensee: Raycom America Inc., 201 Monroe St., 20th Floor, RSA Tower, Montgomery, AL 36104.

Studio: 9000 Executive Park Dr., Bldg. D, Knoxville, TN 37923.

Phone: 865-693-4343. **Fax:** 865-691-6904.

Web Site: <http://www.wtnzfox43.com>

Technical Facilities: Channel No. 43 (644-650 MHz). Authorized power: 2210-kw max. visual, 221-kw max. aural. Antenna: 1150-ft. above av. terrain, 1079-ft. above ground, 2179-ft. above sea level.

Latitude 35° 59' 20"
Longitude 83° 57' 45"

Requests CP for change to 1960-kw max. visual, 1736-ft. above av. terrain, 1356-ft. above ground, 1398-ft. above sea level, lat. 36° 00' 13", long. 83° 56' 35".
BPCT-20010514AAA.

Transmitter: Cadock Ave., Sharp's Ridge.

Digital Facilities: Channel No. 34 (590-596 MHz). Power: 460-kw max. visual. Antenna: 1736-ft. above av. terrain, 1356-ft. above ground.

Latitude 36° 00' 13"
Longitude 83° 56' 36"

FCC Digital File Number: BPCDT-19991029AFI (pending).

Note: Latitude and longitude coordinates shown are based on the North American Datum of 1927 (NAD 27) as currently required by the Mass Media Bureau of the FCC.

Satellite Earth Stations: AFC, 3-meter Ku-band; Scientific-Atlanta, 4.6-meter C-band; Harris, Scientific-Atlanta receivers.

Ownership: Raycom Media Inc. (Group Owner).

Began Operation: December 31, 1983. Sale to present owner by Ellis Communications approved by FCC July 26, 1996. Sale to Ellis Communications by FCVS Communications approved by FCC October 7, 1993 (*Television Digest*, Vol. 33:35). Sale to FCVS Communications by Media Central Inc. approved by FCC July 17, 1990. Sale to Media Central by H. Bernard Dixon, et al., approved by FCC October 1, 1985.

Represented (sales): TeleRep Inc.

Personnel:

John Hayes, Vice President & General Manager.

Zach Smith, General & Local Sales Manager.

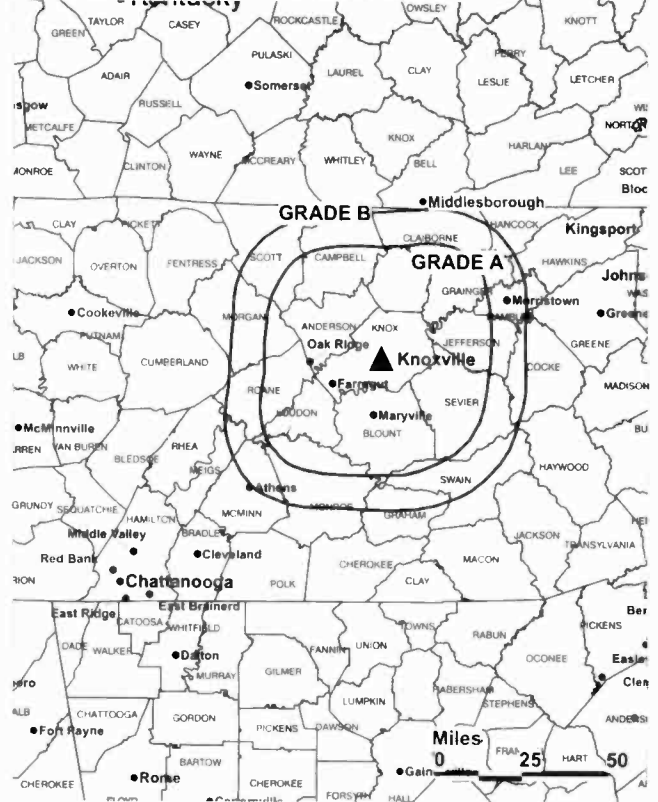
Samantha Beers, Program Coordinator.

Suzie Brown, Promotion Director.

Bob Vaughn, Business Manager.

Lee Graff, Production Manager.

WTNZ BMPCT-830728KJ GRANTED: 9/22/83



© 2002 Warren Communications News

Tom Theilman, Chief Engineer.

Highest 30 Sec. Rate: \$2500.

City of License: Knoxville. **Station DMA:** Knoxville. **Rank:** 62.

Circulation © 2001 Nielsen. Coverage based on Nielsen study.

Grand Total	Cable TV Households	Non-cable TV Households	Total TV Households
Estimated Station Totals*	303,210	117,090	420,300
Average Weekly Circulation (2001)	132,244	29,650	161,893
Average Daily Circulation (2001)			56,579
Station DMA Total	Cable TV Households	Non-cable TV Households	Total TV Households
Estimated Station Totals*	290,330	117,090	407,420
Average Weekly Circulation (2001)	131,238	29,650	160,888
Average Daily Circulation (2001)			56,378
Other DMA Total	Cable TV Households	Non-cable TV Households	Total TV Households
Estimated Station Totals*	12,880	0	12,880
Average Weekly Circulation (2001)	1,006	0	1,006
Average Daily Circulation (2001)			201

*Estimated station totals are sums of the Nielsen TV and Cable TV household estimates for each county in which the station registers viewing of more than 5% as per the Nielsen Survey Methods.

Tennessee—Knoxville

WVLT-TV Ch. 8

Network Service: CBS.

Licensee: Gray Communications Systems Inc., 126 N. Washington St., Albany, GA 31702.

Studio: 6516 Papermill Rd., Knoxville, TN 37919.

Phone: 423-450-8888. **Fax:** 423-450-8869.

Web Site: <http://www.volunteertv.com>

Technical Facilities: Channel No. 8 (180-186 MHz). Authorized power: 316-kw visual, 31.6-kw aural. Antenna: Circularly polarized, 1254-ft. above av. terrain, 1016-ft. above ground, 2274-ft. above sea level.

Latitude 36° 00' 35.90"
Longitude 83° 55' 56.50"

Transmitter: 0.18-mi. NE of Sharp's Ridge Memorial Park, Knox County.

Digital Facilities: Channel No. 30 (566-572 MHz). Power: 414-kw max. visual. Antenna: 1780-ft. above av. terrain, 1396-ft. above ground.

Latitude 36° 00' 13.00"
Longitude 83° 56' 35.00"

Transmitter: 1100 Sharp's Ridge Rd., Knoxville, TN 37918.

FCC Digital File Number: BPCDT-19990921AAL. Granted: July 13, 2001.

Note: Latitude and longitude coordinates shown are based on the North American Datum of 1927 (NAD 27) as currently required by the Mass Media Bureau of the FCC.

Multichannel TV Sound: Stereo only.

Satellite Earth Stations: Transmit/receive Andrew, 4.7-meter Ku-band; AFC, 3.7-meter Ku-band; Scientific-Atlanta, 5-meter C-band; Scientific-Atlanta, 7-meter C-band; DX Engineering, Scientific-Atlanta, Standard Agile Omni receivers.

News Services: AP, CBS Newspath.

Ownership: Gray Communications Systems Inc.

Began Operation: December 6, 1988. Sale to Phipps TV of Tennessee Inc., et al., by John A. Engelbrecht approved by FCC June 9, 1992. Sale to present owner by John H. Phipps approved by FCC September 27, 1996 (*Television Digest*, Vol. 35:52; 36:41).

Represented (sales): Continental Television Sales.

Represented (legal): Morrison, Tyree & Dunn PA.

Represented (engineering): Smith & Fisher.

Personnel:

Wayne Martin, President.

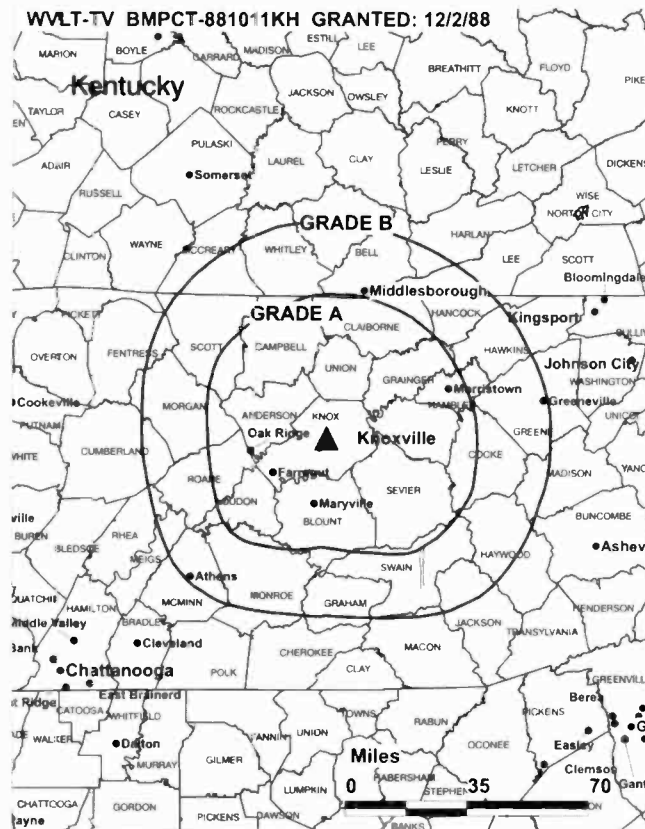
Christopher Baker, Executive Vice President & General Manager.

Doug Stallard, Chief Engineer.

Desiree Landers, News Director.

John Tackett, Operations & Production Manager.

WVLT-TV BMPCT-881011KH GRANTED: 12/2/88



© 2002 Warren Communications News

Michelle Hanson, Program Director.

Dino Cartwright, Promotion Director.

Jeremy Morgan, Business Manager.

Highest 30 Sec. Rate: \$1200.

City of License: Knoxville. **Station DMA:** Knoxville. **Rank:** 62.

Circulation © 2001 Nielsen. Coverage based on Nielsen study.

Grand Total	Cable TV Households	Non-cable TV Households	Total TV Households
Estimated Station Totals*	345,010	154,770	499,780
Average Weekly Circulation (2001)	229,820	72,348	302,168
Average Daily Circulation (2001)			143,371
Station DMA Total	Cable TV Households	Non-cable TV Households	Total TV Households
Estimated Station Totals*	305,480	133,550	439,030
Average Weekly Circulation (2001)	220,496	70,543	291,039
Average Daily Circulation (2001)			140,416
Other DMA Total	Cable TV Households	Non-cable TV Households	Total TV Households
Estimated Station Totals*	39,530	21,220	60,750
Average Weekly Circulation (2001)	9,324	1,805	11,129
Average Daily Circulation (2001)			2,955

*Estimated station totals are sums of the Nielsen TV and Cable TV household estimates for each county in which the station registers viewing of more than 5% as per the Nielsen Survey Methods.

Tennessee—Lebanon

WJFB
Ch. 66

Network Service: Independent.

Licensee: Bryant Communications Inc., 200 E. Spring St., Lebanon, TN 37087.

Studio: 200 E. Spring St., Lebanon, TN 38087.

Phone: 615-444-8206. **Fax:** 615-444-7592.

Technical Facilities: Channel No. 66 (782-788 MHz). Authorized power: 2250-kw max. visual. Antenna: 548-ft. above av. terrain, 279-ft. above ground, 1168-ft. above sea level.

Latitude	36°	09'	13"
Longitude	86°	22'	46"

Transmitter: 4.3-mi. S of Lebanon on Franklin Rd., Wilson County.

Digital Facilities: Channel No. 44 (650-656 MHz). Power: 1000-kw max. visual. Antenna: 528-ft. above av. terrain, 259-ft. above ground.

Latitude	36°	09'	13"
Longitude	86°	22'	46"

FCC Digital File Number: BPCDT-19991028AFA (pending).

Note: Latitude and longitude coordinates shown are based on the North American Datum of 1927 (NAD 27) as currently required by the Mass Media Bureau of the FCC.

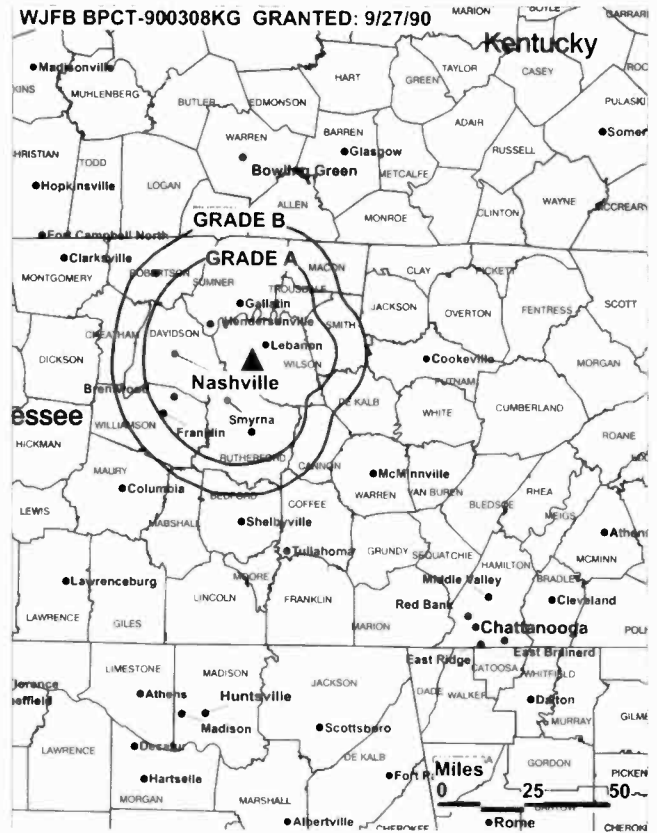
Ownership: Bryant Broadcasting Co.

Began Operation: July 8, 1987. Left air April 1991 after being struck by lightning; returned to air November 4, 1995.

Personnel:

Dr. Joe F. Bryant, General Manager.

Dale Howard, Chief Engineer.



© 2002 Warren Communications News

Pat Bryant, Business Manager.

Rates: On request.

City of License: Lebanon. **Station DMA:** Nashville. **Rank:** 30.

Nielsen Data: Not available.

Tennessee—Memphis

WHBQ-TV Ch. 13

Network Service: FOX.

Licensee: Fox Television Stations Inc., 1999 S. Bundy Dr., Los Angeles, CA 90025.

Studio: 485 S. Highland, Memphis, TN 38111.

Phone: 901-320-1313. **Fax:** 901-323-0092.

Web Site: <http://www.fox13whbq.com>

Technical Facilities: Channel No. 13 (210-216 MHz). Authorized power: 316-kw visual, 31.6-kw aural. Antenna: 1013-ft. above av. terrain, 1076-ft. above ground, 1336-ft. above sea level.

Latitude 35° 10' 28"
Longitude 89° 50' 41"

Transmitter: 6555 Raleigh-La Grange Rd.

Digital Facilities: Channel No. 53 (704-710 MHz). Power: 1000-kw max. visual. Antenna: 768-ft. above av. terrain, 801-ft. above ground.

Latitude 35° 10' 29"
Longitude 89° 50' 43"

FCC Digital File Number: BPCDT-19990929ABG. Granted: November 30, 1999.

Note: Latitude and longitude coordinates shown are based on the North American Datum of 1927 (NAD 27) as currently required by the Mass Media Bureau of the FCC.

Satellite Earth Stations: Andrew, 4.5-meter; Andrew, 7.3-meter; Avantek receivers.

News Service: AP.

Ownership: Fox Television Stations Inc. (Group Owner).

Began Operation: September 27, 1953. Sale to present owner by Communications Corp. of America approved by FCC June 7, 1995 (*Television Digest*, Vol. 34:34, 48). Sale to Communications Corp. of America by Adams Communications Corp. by Adams Communications Corp. approved by FCC April 26, 1994. FCC dismissed RKO General's application for license renewal, granted application of South Jersey Inc. & consented to the assignment of license to Adams TV of Memphis January 11, 1990 (Vol. 29:20; 30:3). RKO General acquired station from Harding College under 15-year leasing arrangement in 1954.

Represented (sales): Fox Television Sales.

Represented (legal): Hogan & Hartson LLP.

Personnel:

John Koski, Vice President & General Manager.

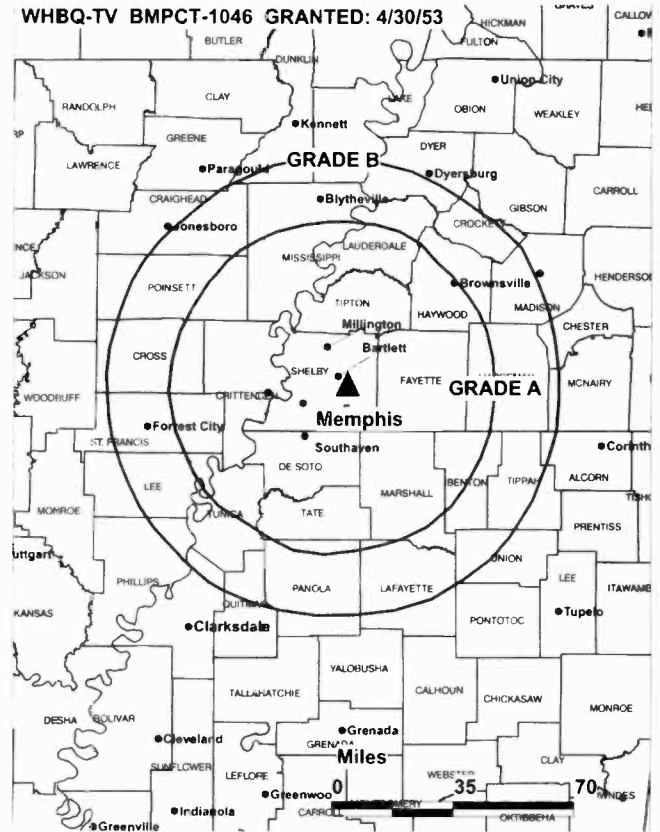
Sheri Germain, Vice President, Finance.

J. C. Jowe, Local Sales Manager.

Rob Mize, Production Manager.

Larry Coughlan, Chief Engineer.

WHBQ-TV BMPCT-1046 GRANTED: 4/30/53



© 2002 Warren Communications News

Rates: On request.

City of License: Memphis. **Station DMA:** Memphis. **Rank:** 41.

Circulation © 2001 Nielsen. Coverage based on Nielsen study.

Grand Total	Cable TV Households	Non-cable TV Households	Total TV Households
Estimated Station Totals*	522,860	265,410	788,270
Average Weekly Circulation (2001)	281,273	142,447	423,720
Average Daily Circulation (2001)			179,069
Station DMA Total	Cable TV Households	Non-cable TV Households	Total TV Households
Estimated Station Totals*	390,560	232,820	623,380
Average Weekly Circulation (2001)	227,136	136,959	364,094
Average Daily Circulation (2001)			160,595
Other DMA Total	Cable TV Households	Non-cable TV Households	Total TV Households
Estimated Station Totals*	132,300	32,590	164,890
Average Weekly Circulation (2001)	54,138	5,488	59,626
Average Daily Circulation (2001)			18,475

*Estimated station totals are sums of the Nielsen TV and Cable TV household estimates for each county in which the station registers viewing of more than 5% as per the Nielsen Survey Methods.

Tennessee—Memphis

WLMT

Ch. 30

(Operates satellite WJKT, Jackson, TN)

Network Service: UPN.

Licensee: Clear Channel Broadcasting Licenses Inc., 200 East Basse Rd., San Antonio, TX 78209.

Studio: 2701 Union Extended, Memphis, TN 38112.

Phone: 901-323-2430. **Fax:** 901-323-9403.

Web Site: <http://www.upn30memphis.com>

Technical Facilities: Channel No. 30 (566-572 MHz). Authorized power: 3020-kw max. visual. Antenna: 1116-ft. above av. terrain, 1168-ft. above ground, 1417-ft. above sea level.

Latitude 35° 16' 33"
Longitude 89° 46' 38"

Transmitter: 5205 Brief Rd. Brunswick.

Digital Facilities: Channel No. 31 (572-578 MHz). Power: 1000-kw max. visual. Antenna: 1050-ft. above av. terrain, 1102-ft. above ground.

Latitude 35° 16' 33"
Longitude 89° 46' 38"

FCC Digital File Number: BPCDT-19991027ABL. Granted: May 3, 2001.

Note: Latitude and longitude coordinates shown are based on the North American Datum of 1927 (NAD 27) as currently required by the Mass Media Bureau of the FCC.

Satellite Earth Stations: Transmit/receive Andrew, 4.5-meter Ku-band; DH Satellite, 5-meter Ku & C-band; Standard Communications receivers.

SNG Mobile Dish: Andrew, 2.4-meter Ku-band.

Ownership: Clear Channel Broadcasting Inc. (Group Owner).

Began Operation: April 18, 1983. Sale to MT Communications by TVX Broadcast Group approved by FCC March 10, 1989 (*Television Digest*, Vol. 29:7). Sale to Chesapeake Bay Holding Co. Inc. by MT Communications approved by FCC March 19, 1992. Sale to present owner by Chesapeake Bay Holding Co. Inc. approved by FCC October 20, 2000.

Represented (sales): Millennium Sales & Marketing.

Represented (legal): Wiley, Rein & Fielding.

Personnel:

Jack Peck, General Manager.

Jim Doty, General Sales Manager.

Scott Wander, National Sales Manager.

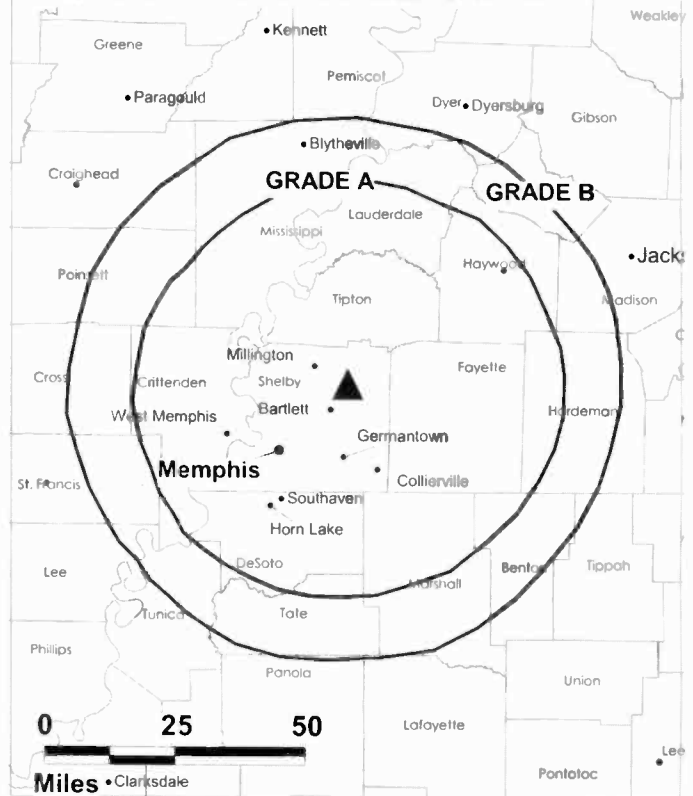
Robyn Callaway, Local Sales Manager.

Pam Bridges, Program Director.

Cathy Floyd, Business Manager.

Melissa Seffens, Promotion Manager.

WLMT BPCT-981119KF GRANTED: 4/30/1999



Tony Williams, Production Manager.

Scott Prentice, Chief Engineer.

Stephanie Croswait, News Director.

Highest 30 Sec. Rate: \$2500.

City of License: Memphis. **Station DMA:** Memphis. **Rank:** 41.

Circulation © 2001 Nielsen. Coverage based on Nielsen study.

Grand Total	Cable TV Households	Non-cable TV Households	Total TV Households
Estimated Station Totals*	401,950	237,500	639,450
Average Weekly Circulation (2001)	193,983	88,041	282,025
Average Daily Circulation (2001)			110,863
Station DMA Total	Cable TV Households	Non-cable TV Households	Total TV Households
Estimated Station Totals*	374,240	218,750	592,990
Average Weekly Circulation (2001)	187,399	86,646	274,045
Average Daily Circulation (2001)			108,922
Other DMA Total	Cable TV Households	Non-cable TV Households	Total TV Households
Estimated Station Totals*	27,710	18,750	46,460
Average Weekly Circulation (2001)	6,584	1,395	7,979
Average Daily Circulation (2001)			1,941

*Estimated station totals are sums of the Nielsen TV and Cable TV household estimates for each county in which the station registers viewing of more than 5% as per the Nielsen Survey Methods.

Tennessee—Memphis

WMC-TV Ch. 5

Network Service: NBC.

Licensee: Raycom America Inc., 201 Monroe St., 20th Floor, RSA Tower, Montgomery, AL 36104.

Studio: 1960 Union Ave., Memphis, TN 38104.

Mailing Address: Box 4420, Memphis, TN 38174-6851.

Phone: 901-726-0555. **Fax:** 901-278-7633.

Web Site: <http://wmcstations.com>

Technical Facilities: Channel No. 5 (76-82 MHz). Authorized power: 100-kw visual, 10-kw aural. Antenna: 1013-ft. above av. terrain, 1088-ft. above ground, 1335-ft. above sea level.

Latitude 35° 10' 09"
Longitude 89° 53' 12"

Transmitter: 5317 Crestview Dr., U.S. 70 & Macon Rd.

Digital Facilities: Channel No. 52 (698-704 MHz). Power: 790-kw max. visual. Antenna: 1119-ft. above av. terrain, 1170-ft. above ground.

Latitude 35° 16' 33"
Longitude 89° 46' 38"

FCC Digital File Number: BPCDT-19991025ADE. Granted: January 24, 2001.

Note: Latitude and longitude coordinates shown are based on the North American Datum of 1927 (NAD 27) as currently required by the Mass Media Bureau of the FCC.

Satellite Earth Stations: GE, 5-meter Ku-band; Miralite, 3.9-meter Ku & C-band; Scientific-Atlanta, 7-meter C-band; Harris, M/A-Com, Scientific-Atlanta, Standard Components receivers.

AM Affiliate: WMC, 5-kw, 790 kHz.

FM Affiliate: WMC-FM, 300-kw, 99.7 MHz (No. 259), 910-ft.

News Services: AP, CNN Newsource.

Ownership: Raycom Media Inc. (Group Owner).

Began Operation: December 11, 1948. Sale to Elcom of Memphis Inc. by Scripps-Howard Radio Inc. approved by FCC October 7, 1993 (*Television Digest*, Vol. 33:30). Sale to present owner by Elcom of Memphis Inc. approved by FCC July 26, 1996 (Vol. 36:32).

Represented (sales): TeleRep Inc.

Represented (engineering): Cohen, Dippell & Everist PC.

Personnel:

Howard Meagle, Vice President & General Manager.

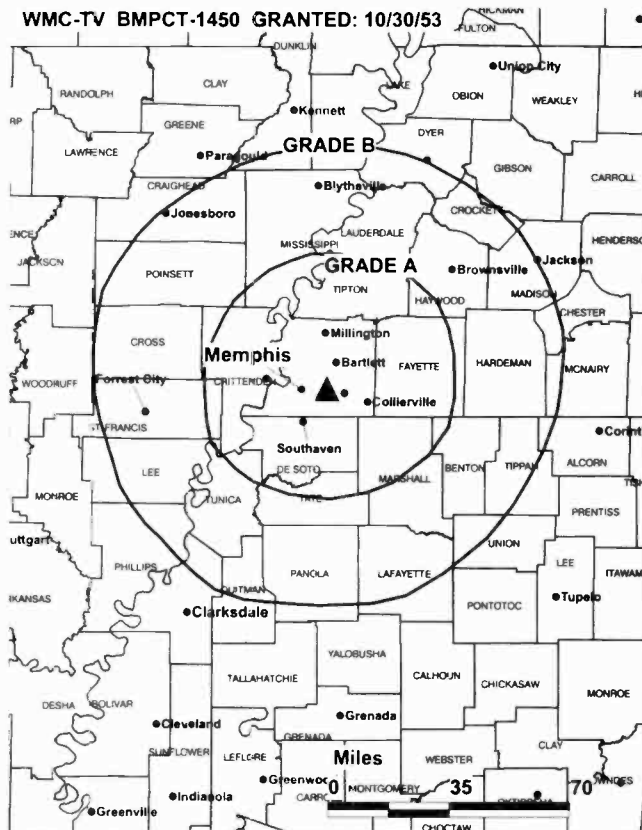
Lynda Nicholls, General Sales Manager.

Jim Himes, Local Sales Manager.

Jon Harpst, Local Sales Manager.

Derick McMillan, Chief Engineer.

Peggy Phillip, News Director.



© 2002 Warren Communications News

Lori Beth Pickle, Promotion & Marketing Director.

Cheryl Browder, Business Manager.

Craten Armer, Director of Public Affairs.

Rates: On request.

City of License: Memphis. **Station DMA:** Memphis. **Rank:** 41.

Circulation © 2001 Nielsen. Coverage based on Nielsen study.

Grand Total	Cable TV Households	Non-cable TV Households	Total TV Households
Estimated Station Totals*	595,530	328,820	924,350
Average Weekly Circulation (2001)	374,615	160,502	535,117
Average Daily Circulation (2001)			282,372
Station DMA Total	Cable TV Households	Non-cable TV Households	Total TV Households
Estimated Station Totals*	390,560	236,890	627,450
Average Weekly Circulation (2001)	294,880	149,519	444,399
Average Daily Circulation (2001)			253,347
Other DMA Total	Cable TV Households	Non-cable TV Households	Total TV Households
Estimated Station Totals*	204,970	91,930	296,900
Average Weekly Circulation (2001)	79,735	10,983	90,718
Average Daily Circulation (2001)			29,024

*Estimated station totals are sums of the Nielsen TV and Cable TV household estimates for each county in which the station registers viewing of more than 5% as per the Nielsen Survey Methods.

Tennessee—Memphis

WPTY-TV Ch. 24

Network Service: ABC.

Licensee: Clear Channel Broadcasting Licenses Inc., 200 East Basse Rd., San Antonio, TX 78209.

Studio: 2701 Union Extended, Memphis, TN 38112.

Phones: 901-323-2430; 888-604-2424. **Fax:** 901-323-9503.

Web Site: <http://www.abc24.com>

Technical Facilities: Channel No. 24 (530-536 MHz). Authorized power: 3020-kw max. visual. Antenna: 1116-ft. above av. terrain, 1168-ft. above ground, 1417-ft. above sea level.

Latitude 35° 16' 33"
Longitude 89° 46' 38"

Transmitter: 5205 Brief Rd., Brunswick.

Digital Facilities: Channel No. 25 (536-542 MHz). Power: 1000-kw max. visual. Antenna: 1050-ft. above av. terrain, 1102-ft. above ground, 250-ft. above sea level.

Latitude 35° 16' 33"
Longitude 89° 46' 38"

FCC Digital File Number: BPCDT-19990914AAC. Granted: June 1, 2001.

Note: Latitude and longitude coordinates shown are based on the North American Datum of 1927 (NAD 27) as currently required by the Mass Media Bureau of the FCC.

Multichannel TV Sound: Stereo only.

Satellite Earth Stations: Transmit/receive Andrew, 4.5-meter Ku-band; DH Satellite, 5-meter Ku & C-band; Standard Communications receivers.

SNG Mobile Dish: Andrew, 2.4-meter Ku-band.

News Service: ABC NewsOne.

Ownership: Clear Channel Broadcasting Inc. (Group Owner).

Began Operation: September 10, 1978. Sale to Precht Communications by Martin F. Connelly, Arthur E. Muth, et al., approved by FCC July 23, 1984. Sale to Channel 24 Memphis Ltd. Partnership by Precht Communications approved by FCC March 28, 1986. Transfer to Chase Broadcasting by Channel 24 Memphis Ltd. approved by FCC May 31, 1988. Sale to present owner by Chase Broadcasting approved by FCC March 26, 1992 (**Television Digest**, Vol. 32:6).

Represented (sales): Millennium Sales & Marketing.

Represented (legal): Wiley, Rein & Fielding.

Represented (engineering): Andrus & Associates Inc.

Personnel:

Jack L. Peck, General Manager.

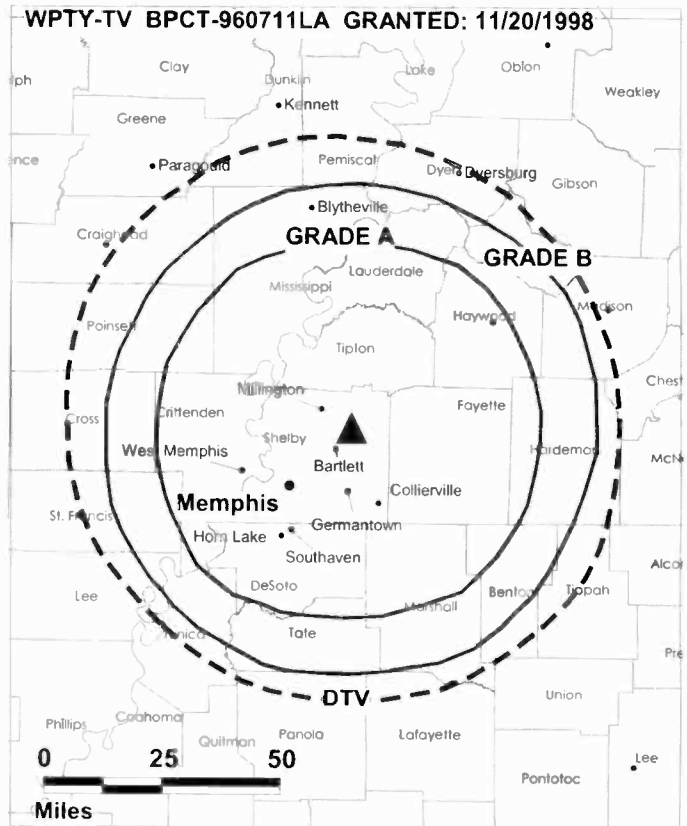
Marshall Hart, Operations Director.

Jim Doty, General Sales Manager.

Scott Wander, National Sales Manager.

Stephanie Crowait, News Director.

Tony Williams, Production Manager.



Lia Ginius, Promotion Director.

Catherine Floyd, Business Manager.

Scott Prentice, Chief Engineer.

Almed Murad, Research Director.

Phyllis Kingery, Traffic Manager.

Highest 30 Sec. Rate: \$3000.

City of License: Memphis. **Station DMA:** Memphis. **Rank:** 41.

Circulation © 2001 Nielsen. Coverage based on Nielsen study.

Grand Total	Cable TV Households	Non-cable TV Households	Total TV Households
Estimated Station Totals*	514,780	261,010	775,790
Average Weekly Circulation (2001)	274,637	119,605	394,242
Average Daily Circulation (2001)			160,175
Station DMA Total	Cable TV Households	Non-cable TV Households	Total TV Households
Estimated Station Totals*	390,560	232,820	623,380
Average Weekly Circulation (2001)	234,069	116,982	351,051
Average Daily Circulation (2001)			147,295
Other DMA Total	Cable TV Households	Non-cable TV Households	Total TV Households
Estimated Station Totals*	124,220	28,190	152,410
Average Weekly Circulation (2001)	40,568	2,623	43,191
Average Daily Circulation (2001)			12,880

*Estimated station totals are sums of the Nielsen TV and Cable TV household estimates for each county in which the station registers viewing of more than 5% as per the Nielsen Survey Methods.

Tennessee—Memphis

WPXX-TV Ch. 50

Network Service: PAX.

Grantee: Flinn Broadcasting Corp., 6061 Stage Rd., Suite 3, Bartlett, TN 38134.

Studio: 6061 Stage Rd., Suite 3, Bartlett, TN 38134.

Phone: 901-384-9324. **Fax:** 901-381-7288.

Technical Facilities: Channel No. 50 (686-692 MHz). Authorized power: 1310-kw max. visual. Antenna: 1033-ft. above av. terrain, 1043-ft. above ground, 1322-ft. above sea level.

Latitude 35° 12' 41"
Longitude 89° 48' 54"

Transmitter: 0.4-mi. W of Appling Rd. & Ellis Rd., SE of Ellendale, Shelby County.

Digital Facilities: Channel No. 51 (692-698 MHz). Power: 1000-kw max. visual. Antenna: 978-ft. above av. terrain, 988-ft. above ground, 1270-ft. above sea level.

Latitude 35° 12' 41"
Longitude 89° 48' 54"

FCC Digital File Number: BPCDT-990514KE. Granted: November 24, 2000.

Note: Latitude and longitude coordinates shown are based on the North American Datum of 1927 (NAD 27) as currently required by the Mass Media Bureau of the FCC.

Ownership: Flinn Broadcasting Corp. (Group Owner).

Began Operation: December 31, 1994. Sale to Paxson Communications called off (Television Digest, Vol. 37:47).

Represented (legal): Stephen C. Simpson.

Represented (engineering): Suffa & Cavell Inc.

Personnel:

Ann Sommer, General Manager.

Charles Meyers, Chief Engineer.

Terry Digel, Business Manager.

Benita Granberry, Traffic Manager.

Highest 30 Sec. Rate: \$50.

City of License: Memphis. **Station DMA:** Memphis. **Rank:** 41.



© 2002 Warren Communications News

Circulation © 2001 Nielsen. Coverage based on Nielsen study.

Grand Total	Cable TV Households	Non-cable TV Households	Total TV Households
Estimated Station Totals*	370,320	196,610	566,930
Average Weekly Circulation (2001)	76,166	45,314	121,480
Average Daily Circulation (2001)			40,986
Station DMA Total	Cable TV Households	Non-cable TV Households	Total TV Households
Estimated Station Totals*	370,320	194,520	564,840
Average Weekly Circulation (2001)	76,166	44,689	120,855
Average Daily Circulation (2001)			40,940
Other DMA Total	Cable TV Households	Non-cable TV Households	Total TV Households
Estimated Station Totals*	0	2,090	2,090
Average Weekly Circulation (2001)	0	625	625
Average Daily Circulation (2001)			46

*Estimated station totals are sums of the Nielsen TV and Cable TV household estimates for each county in which the station registers viewing of more than 5% as per the Nielsen Survey Methods.

Tennessee—Memphis

WREG-TV Ch. 3

Network Service: CBS.

Licensee: New York Times Management Services, 2202 N. Westshore Blvd., Suite 370, Tampa, FL 33607.

Studio: 803 Channel 3 Dr., Memphis, TN 38103.

Phone: 901-543-2333. **Fax:** 901-543-2198.

Web Site: <http://www.wreg.com>

Technical Facilities: Channel No. 3 (60-66 MHz). Authorized power: 100-kw visual, 20-kw aural. Antenna: 1000-ft. above av. terrain, 1077-ft. above ground, 1349-ft. above sea level.

Latitude 35° 10' 52.19"
Longitude 89° 49' 56.11"

Transmitter: 2.75-mi. SE of Bartlett, 2105 Charles Bryan Rd.

Digital Facilities: Channel No. 28 (554-560 MHz). Power: 906-kw max. visual. Antenna: 1027-ft. above av. terrain, 1047-ft. above ground, 1319-ft. above sea level.

Latitude 35° 10' 52.00"
Longitude 89° 49' 56.00"

Transmitter: 2105 Charles Bryan Rd.

FCC Digital File Number: BPCDT-981116KF. Granted: February 9, 1999.

Note: Latitude and longitude coordinates shown are based on the North American Datum of 1927 (NAD 27) as currently required by the Mass Media Bureau of the FCC.

Multichannel TV Sound: Stereo only.

Satellite Earth Stations: Transmit/receive Andrew, 4.5-meter Ku-band; Andrew, 4.5-meter Ku & C-band; Satcom Technologies, 5-meter Ku & C-band; Scientific-Atlanta, 4.7-meter C-band; Scientific-Atlanta, 7-meter C-band; DX Engineering, Scientific-Atlanta, Standard Communications receivers.

News Services: AP, CBS Newspath, National Weather Service, NYT.

Ownership: The New York Times Co. (Group Owner).

Began Operation: January 1, 1956. Sale to present owner by Cowles Broadcasting approved by FCC August 18, 1971 (*Television Digest*, Vol. 10:44; 11:34). Sale to Cowles Broadcasting by Hoyt B. Wooten approved by FCC April 24, 1963 (Vol. 3:1, 17).

Represented (sales): Eagle Television Sales.

Represented (legal): Holland & Knight LLP.

Represented (engineering): Denny & Associates PC.

Personnel:

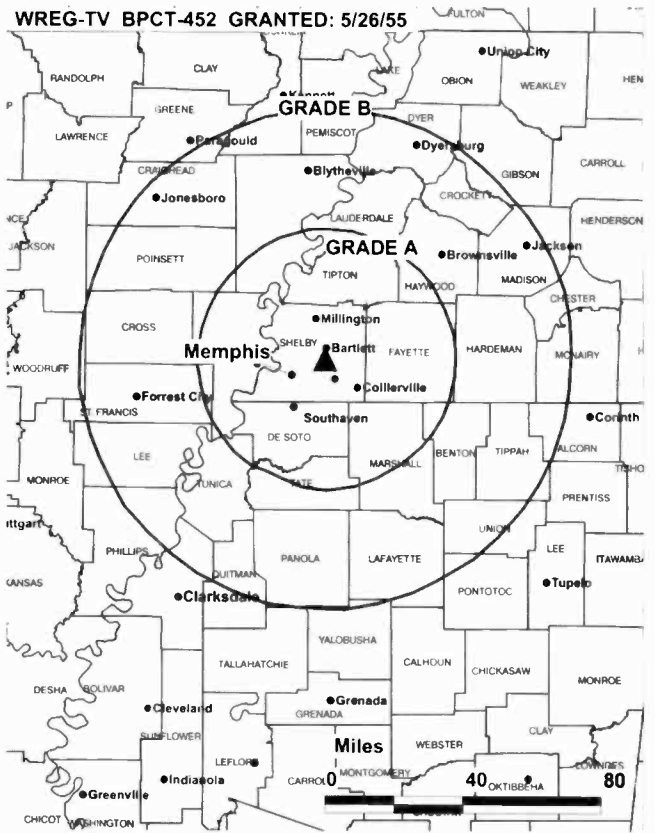
Robert Eoff, President & General Manager.

Ronald Walter, Executive Vice President & Station Manager.

Jon McGlothian, Controller.

Jim Anhalt, Vice President, Engineering & Operations.

Michele Gors, News Director.



© 2002 Warren Communications News

Maureen O'Connor, General Sales Manager.

Maury Eikner, Marketing Director.

Stella L. Fields, Program Traffic Manager.

Highest 30 Sec. Rate: \$3000.

City of License: Memphis. **Station DMA:** Memphis. **Rank:** 41.

Circulation © 2001 Nielsen. Coverage based on Nielsen study.

Grand Total	Cable TV Households	Non-cable TV Households	Total TV Households
Estimated Station Totals*	578,160	307,820	885,980
Average Weekly Circulation (2001)	382,395	164,170	546,565
Average Daily Circulation (2001)			292,166
Station DMA Total	Cable TV Households	Non-cable TV Households	Total TV Households
Estimated Station Totals*	390,560	236,890	627,450
Average Weekly Circulation (2001)	297,415	155,185	452,600
Average Daily Circulation (2001)			255,729
Other DMA Total	Cable TV Households	Non-cable TV Households	Total TV Households
Estimated Station Totals*	187,600	70,930	258,530
Average Weekly Circulation (2001)	84,980	8,985	93,965
Average Daily Circulation (2001)			36,437

*Estimated station totals are sums of the Nielsen TV and Cable TV household estimates for each county in which the station registers viewing of more than 5% as per the Nielsen Survey Methods.

Tennessee—Murfreesboro-Nashville

WHTN
Ch. 39

Network Service: Independent.

Licensee: Christian Television Network Inc., Box 6922, Clearwater, FL 34618.

Studio: 14346 Lebanon Rd., Old Hickory, TN 37138-1628.

Phone: 615-754-0039. **Fax:** 615-754-0047.

E-mail: info@nashville39.com

Web Site: http://www.ctnonline.com

Technical Facilities: Channel No. 39 (620-626 MHz). Authorized power: 1910-kw max. visual, 191-kw max. aural. Antenna: 821-ft. above av. terrain, 878-ft. above ground, 1449-ft. above sea level.

Latitude 36° 04' 54"
Longitude 86° 25' 57"

Transmitter: Lone Oak Rd., 2.36-mi. SW of Gladeville.

Digital Facilities: Channel No. 38 (614-620 MHz). Power: 183.2-kw max. visual. Antenna: 820-ft. above av. terrain, 850-ft. above ground.

Latitude 36° 04' 58"
Longitude 86° 25' 52"

FCC Digital File Number: BPCDT-19991019ABI. Granted: October 11, 2000.

Note: Latitude and longitude coordinates shown are based on the North American Datum of 1927 (NAD 27) as currently required by the Mass Media Bureau of the FCC.

Ownership: Christian Television Corp. Inc. (Group Owner).

Began Operation: December 30, 1983. Sale to Murfreesboro TV Corp. by Channel 39 of Murfreesboro approved by FCC August 2, 1985. Sale to present owner by Murfreesboro TV Corp. approved by FCC August 21, 1986.

Represented (legal): Hardy & Carey LLP.

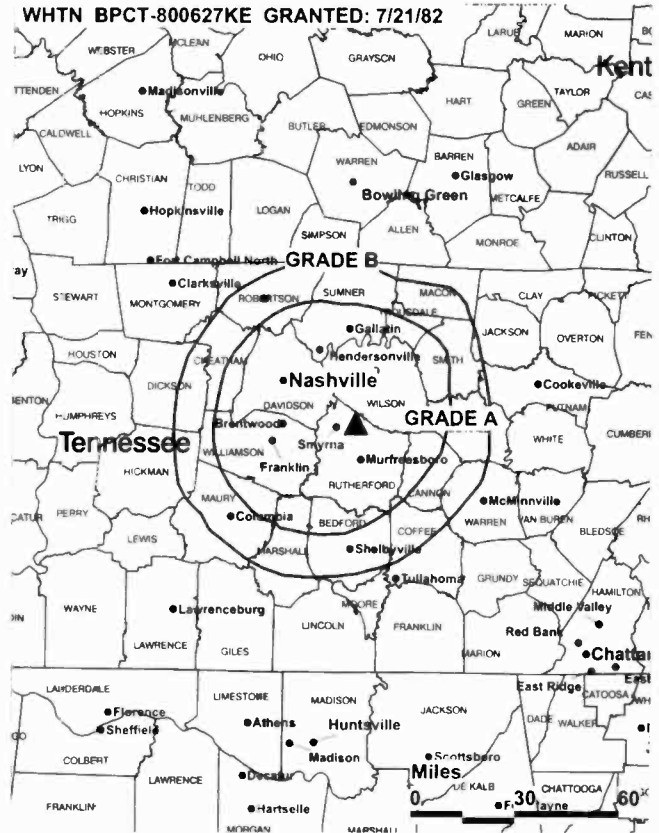
Personnel:

Wayne Wetzal, President.

Monica Schmelter, Station Manager.

Ron Cassidy, Chief Engineer.

Highest 30 Sec. Rate: \$125.



© 2002 Warren Communications News

City of License: Murfreesboro. **Station DMA:** Nashville. **Rank:** 30

Circulation © 2001 Nielsen. Coverage based on Nielsen study.

Grand Total	Cable	Non-cable	Total
	TV Households	TV Households	TV Households
Estimated Station Totals*	36,930	5,190	42,120
Average Weekly Circulation (2001)	2,639	280	2,919
Average Daily Circulation (2001)			517
Station DMA Total	Cable	Non-cable	Total
	TV Households	TV Households	TV Households
Estimated Station Totals*	36,930	5,190	42,120
Average Weekly Circulation (2001)	2,639	280	2,919
Average Daily Circulation (2001)			517

*Estimated station totals are sums of the Nielsen TV and Cable TV household estimates for each county in which the station registers viewing of more than 5% as per the Nielsen Survey Methods.

Tennessee—Nashville

WKRN-TV Ch. 2

Network Service: ABC.

Licensee: WKRN GP, 599 Lexington Ave., 47th Floor, New York, NY 10022.

Studio: 441 Murfreesboro Rd., Nashville, TN 37210.

Phones: 615-369-7200; 615-369-7222. **Fax:** 615-369-7329.

E-mail: general@wkrn.com

Web Site: http://www.wkrn.com

Technical Facilities: Channel No. 2 (54-60 MHz). Authorized power: 100-kw visual, 10-kw aural. Antenna: 1353-ft. above av. terrain, 942-ft. above ground, 2049-ft. above sea level.

Latitude 36° 02' 49"
Longitude 86° 49' 49"

Transmitter: 1406 Old Hickory Blvd., 8-mi. S of Nashville.

Digital Facilities: Channel No. 27 (548-554 MHz). Power: 946-kw max. visual. Antenna: 1348-ft. above av. terrain, 902-ft. above ground, 2008-ft. above sea level.

Latitude 36° 02' 50"
Longitude 86° 49' 49"

Transmitter: 1406 Old Hickory Blvd.

FCC Digital File Number: BPCDT-981215KF. Granted: January 26, 1999.

Note: Latitude and longitude coordinates shown are based on the North American Datum of 1927 (NAD 27) as currently required by the Mass Media Bureau of the FCC.

Satellite Earth Stations: Andrew, 4.5-meter C-band; Andrew, 9-meter C-band; Scientific-Atlanta, 7-meter C-band; Vertex, 4.5-meter Ku-band; Avantek, DX Engineering, M/A-Com, Standard Communications receivers.

News Service: AP.

Ownership: Young Broadcasting Inc. (Group Owner).

Began Operation: November 28, 1953. Originally broadcast on Ch. 8. Sale to present owner by Knight-Ridder Broadcasting approved by FCC April 17, 1989 (*Television Digest*, Vol. 29:9). Sale to Knight-Ridder Broadcasting by General Electric Broadcasting Co. approved by FCC September 28, 1983 (Vol. 22:48; 23:18). Sale to General Electric by Louis R. Draughton & associates approved by FCC April 6, 1966 (Vol. 5:41; 6:15).

Represented (sales): Adam Young Inc.

Represented (legal): Wiley, Rein & Fielding.

Personnel:

Mike Sechrist, President & General Manager.

Mark Arminio, General Sales Manager.

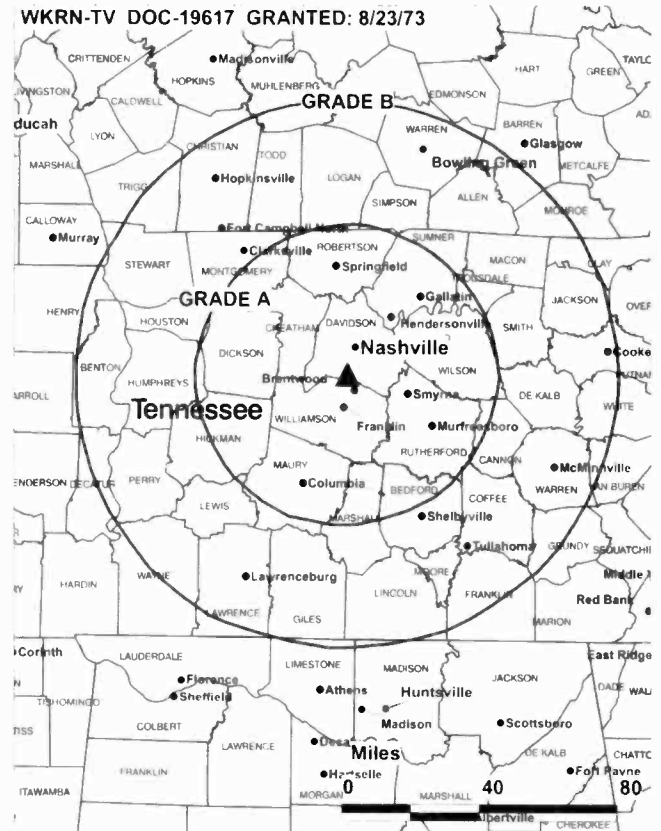
Connie Sullivan, Local Sales Manager.

Mike McCord, Regional Sales Manager.

Jeanne Richardson, Manager, Information Services.

Michelle Dube, Marketing, Promotion & Program Director.

WKRN-TV DOC-19617 GRANTED: 8/23/73



© 2002 Warren Communications News

Matthew Zelkind, News Director.

Gene Parker, Chief Engineer.

Brian Reed, Production Manager.

Sharon Morris, Development & Community Affairs Director.

Highest 30 Sec. Rate: \$6250.

City of License: Nashville. **Station DMA:** Nashville. **Rank:** 30.

Circulation © 2001 Nielsen. Coverage based on Nielsen study.

Grand Total	Cable TV Households	Non-cable TV Households	Total TV Households
Estimated Station Totals*	615,650	592,720	1,208,370
Average Weekly Circulation (2001)	396,960	195,278	592,238
Average Daily Circulation (2001)			290,230
Station DMA Total	Cable TV Households	Non-cable TV Households	Total TV Households
Estimated Station Totals*	503,740	267,990	771,730
Average Weekly Circulation (2001)	378,305	165,416	543,721
Average Daily Circulation (2001)			279,300
Other DMA Total	Cable TV Households	Non-cable TV Households	Total TV Households
Estimated Station Totals*	111,910	324,730	436,640
Average Weekly Circulation (2001)	18,656	29,862	48,518
Average Daily Circulation (2001)			10,930

*Estimated station totals are sums of the Nielsen TV and Cable TV household estimates for each county in which the station registers viewing of more than 5% as per the Nielsen Survey Methods.

Tennessee—Nashville

WNAB
Ch. 58

Network Service: WBN.

Licensee: Nashville License Holdings LLC, 100 N. Crescent Dr., 1st Floor, Beverly Hills, CA 90210.

Studio: 2994 Sidco Dr., Nashville, TN 37204.

Phone: 615-650-5858. **Fax:** 615-650-5843.

Technical Facilities: Channel No. 58 (734-740 MHz). Authorized power: 3980-kw max. visual. Antenna: 787-ft. above av. terrain, 322-ft. above ground, 1522-ft. above sea level.

Latitude 35° 55' 20"
Longitude 86° 42' 46"

Transmitter: 0.75-mi. at 176.5°T from Pleasant Hill & Clovercroft Rds. intersection.

Digital Facilities: Channel No. 23 (524-530 MHz). Power: 350-kw max. visual. Antenna: 1401-ft. above av. terrain, 1220-ft. above ground.

Latitude 36° 15' 50"
Longitude 86° 47' 39"

FCC Digital File Number: BPCDT-19991014ABF (pending).

Note: Latitude and longitude coordinates shown are based on the North American Datum of 1927 (NAD 27) as currently required by the Mass Media Bureau of the FCC.

Ownership: Lambert Broadcasting of Tennessee (Group Owner).

Began Operation: November 29, 1995. Sale to Speer Communications Holdings I LP by WNAB Limited Partnership (Ruth Payne Carman) approved by FCC September 23, 1996. Sale to present owner by Speer Communications approved by FCC July 14, 1998.

Represented (legal): Wiley, Rein & Fielding.

Personnel:

Bob Jay, Vice President & General Manager.

Brad Raney, General Sales Manager.

Debra Chadwell, Program Director.

Scott Gerlock, Promotion & Production Manager.

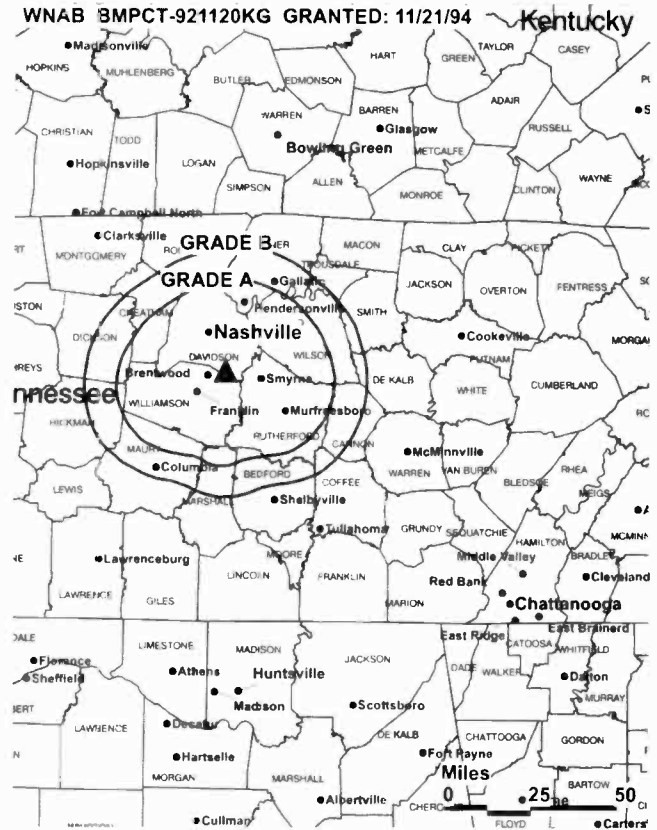
J. R. Melchor, Chief Engineer.

Lisa Burr, Controller.

Liz Cyree, Traffic Manager.

Rates: On request.

City of License: Nashville. **Station DMA:** Nashville. **Rank:** 30.



© 2002 Warren Communications News

Circulation © 2001 Nielsen. Coverage based on Nielsen study.

Grand Total	Cable TV Households	Non-cable TV Households	Total TV Households
Estimated Station Totals*	510,060	163,220	673,280
Average Weekly Circulation (2001)	139,910	28,196	168,105
Average Daily Circulation (2001)			51,865
Station DMA Total	Cable TV Households	Non-cable TV Households	Total TV Households
Estimated Station Totals*	500,850	163,220	664,070
Average Weekly Circulation (2001)	138,473	28,196	166,668
Average Daily Circulation (2001)			51,589
Other DMA Total	Cable TV Households	Non-cable TV Households	Total TV Households
Estimated Station Totals*	9,210	0	9,210
Average Weekly Circulation (2001)	1,437	0	1,437
Average Daily Circulation (2001)			276

*Estimated station totals are sums of the Nielsen TV and Cable TV household estimates for each county in which the station registers viewing of more than 5% as per the Nielsen Survey Methods.

Tennessee—Nashville

WSMV
Ch. 4

Network Service: NBC.

Licensee: Meredith Corp., 1716 Locust St., Des Moines, IA 50309.

Studio: 5700 Knob Rd., Nashville, TN 37209.

Mailing Address: Box 4, Nashville, TN 37202.

Phones: 615-353-4444; 515-284-3000. **Fax:** 615-353-2375.

E-mail: fdetilli@mdp.com

Web Site: <http://www.wsmv.com/>

Technical Facilities: Channel No. 4 (66-72 MHz). Authorized power: 200-kw visual, 20-kw aural. Antenna: 1425-ft. above av. terrain, 1368-ft. above ground, 2049-ft. above sea level.

Latitude 36° 08' 27.00"
Longitude 86° 51' 56.20"

Transmitter: 5700 Knob Rd.

Digital Facilities: Channel No. 10 (192-198 MHz). Power: 42.4-kw visual. Antenna: 1360-ft. above av. terrain, 1260-ft. above ground, 675-ft. above sea level.

Latitude 36° 08' 27.00"
Longitude 86° 51' 56.00"

FCC Digital File Number: BPCDT-990728LE. Granted: November 30, 1999.

Note: Latitude and longitude coordinates shown are based on the North American Datum of 1927 (NAD 27) as currently required by the Mass Media Bureau of the FCC.

Multichannel TV Sound: Stereo only.

Satellite Earth Stations: Harris, 3.5-meter Ku-band; Harris, 6.1-meter Ku-band; Odom, 5-meter C-band; Harris, Microdyne receivers.

SNG Mobile Dish: Dalsat, 3-meter Ku-band.

News Service: AP.

Ownership: Meredith Corp. (Group Owner).

Began Operation: September 30, 1950. Sale to present owner by Cook Inlet Communications approved by FCC November 1, 1994 (Television Digest, Vol. 34:34; 35:2). Sale to Cook Inlet Communications by Gillett Broadcasting approved April 17, 1989. Sale to Gillett Broadcasting by NLT Corp. approved by FCC September 14, 1981 (Vol. 21:20).

Represented (sales): TeleRep Inc.

Represented (legal): Wilmer, Cutler & Pickering.

Personnel:

Frank De Tillio, Vice President & General Manager.

Mike Murphy, General Sales Manager.

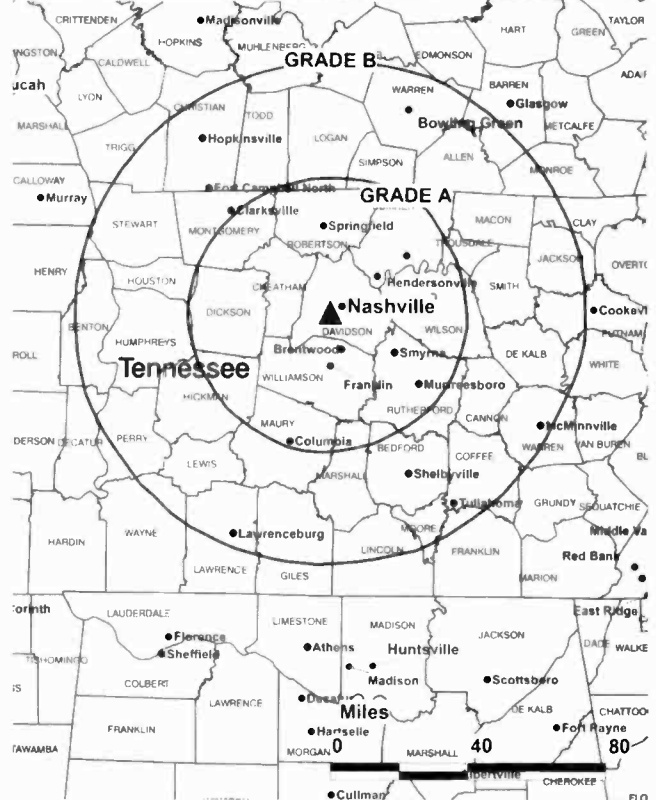
Ashley Bittman, Local Sales Manager.

Keith Wheatley, National Sales Manager.

Vernon Johnson, Production Manager.

J. T. Thompson, News Director.

WSMV BPCT-360206KE GRANTED: 3/24/86



© 2002 Warren Communications News

Brenda Jordan, Program Coordinator.

Teresa McDaniel, Business Manager.

Mike Nichols, Chief Engineer.

Daniel Pennington, Creative Services Director.

Rates: On request.

City of License: Nashville. **Station DMA:** Nashville. **Rank:** 30.

Circulation © 2001 Nielsen. Coverage based on Nielsen study.

Grand Total	Cable TV Households	Non-cable TV Households	Total TV Households
Estimated Station Totals*	650,890	346,940	997,830
Average Weekly Circulation (2001)	426,835	188,489	615,324
Average Daily Circulation (2001)			313,383
Station DMA Total	Cable TV Households	Non-cable TV Households	Total TV Households
Estimated Station Totals*	508,380	267,990	776,370
Average Weekly Circulation (2001)	382,378	178,155	560,533
Average Daily Circulation (2001)			297,047
Other DMA Total	Cable TV Households	Non-cable TV Households	Total TV Households
Estimated Station Totals*	142,510	78,950	221,460
Average Weekly Circulation (2001)	44,456	10,334	54,791
Average Daily Circulation (2001)			16,336

*Estimated station totals are sums of the Nielsen TV and Cable TV household estimates for each county in which the station registers viewing of more than 5% as per the Nielsen Survey Methods.

Tennessee—Nashville

WTVF
Ch. 5

Network Service: CBS.

Licensee: NewsChannel 5 Network LP, 474 James Robertson Pkwy., Nashville, TN 37219.

Studio: 474 James Robertson Pkwy., Nashville, TN 37219.

Phone: 615-244-5000. **Fax:** 615-244-9883.

E-mail: comment@nc5.infi.net; mwest@nc5.infi.net

Web Sites: <http://www.infi.net/nc5/nc5top.html>; <http://www.newschannel5.com/nc5top.html>

Technical Facilities: Channel No. 5 (76-82 MHz). Authorized power: 100-kw visual, 10-kw aural. Antenna: Circularly polarized, 1394-ft. above av. terrain, 1179-ft. above ground, 2049-ft. above sea level.

Latitude 36° 16' 05"
Longitude 86° 47' 16"

Transmitter: Brick Church Pike & Old Hickory Blvd.

Digital Facilities: Channel No. 56 (722-728 MHz). Power: 405-kw max. visual. Antenna: 1329-ft. above av. terrain, 1066-ft. above ground.

Latitude 36° 16' 05"
Longitude 86° 47' 16"

FCC Digital File Number: BPCDT-19991006AAK. Granted: November 30, 1999.

Note: Latitude and longitude coordinates shown are based on the North American Datum of 1927 (NAD 27) as currently required by the Mass Media Bureau of the FCC.

Multichannel TV Sound: Stereo only.

Satellite Earth Stations: Harris, 6.1-meter Ku-band; Scientific-Atlanta, 4.6-meter C-band; Scientific-Atlanta, 5-meter C-band; Scientific-Atlanta, 7-meter C-band; DX Engineering, Scientific-Atlanta receivers.

SNG Mobile Dish: Hubcom, 2.4-meter Ku-band.

News Services: AP, Conus.

Ownership: Landmark Communications Inc. (Group Owner).

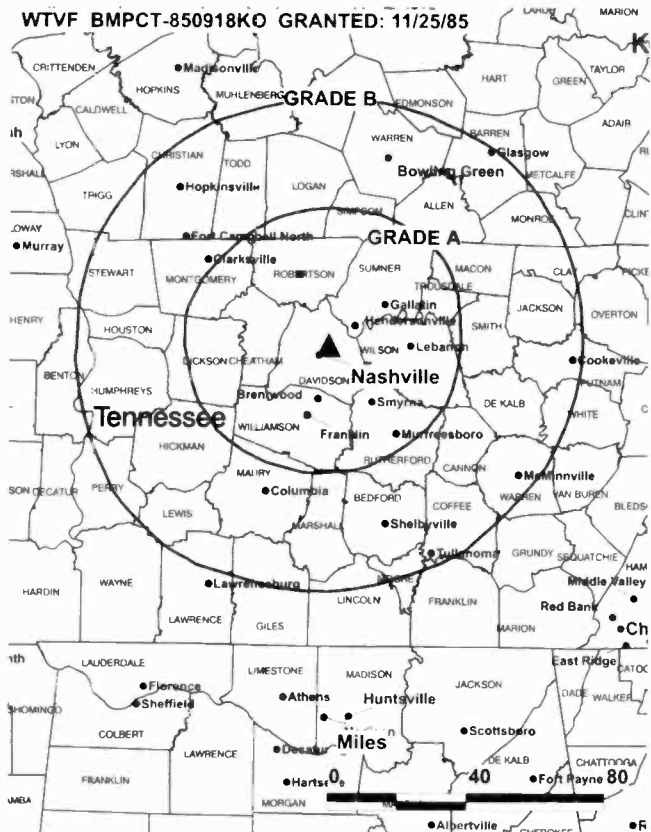
Began Operation: August 6, 1954. Working control of Life & Casualty Insurance Co. was acquired in 1958 by John D. & Clint W. Murchinson Jr., but FCC didn't approve this transfer of control until July 29, 1959 (*Television Digest*, Vol. 14:35, 15:30). American General Insurance Co. acquired 100% of the stock of Life & Casualty Insurance Co. on January 1, 1959. Sale to H & C Communications by American General Insurance Co. approved by FCC October 15, 1975. Sale to present owner by H & C Communications approved by FCC September 12, 1991 (Vol. 31:26).

Represented (sales): Eagle Television Sales.

Represented (legal): Hogan & Hartson LLP.

Personnel:

- Lemuel E. Lewis, General Manager.
- Kathy Peet, General & Local Sales Manager.
- Lynn Moore, National Sales Manager.
- Mike Cutler, News Director.



© 2002 Warren Communications News

- Mark Binda**, Program Director.
- Charlie Orr**, Production Manager.
- Debbie Turner**, Station Manager.
- Roger Dowdy**, Chief Engineer.

Rates: On request.

City of License: Nashville. **Station DMA:** Nashville. **Rank:** 30.

Circulation © 2001 Nielsen. Coverage based on Nielsen study.

Grand Total	Cable TV Households	Non-cable TV Households	Total TV Households
Estimated Station Totals*	673,350	342,660	1,016,010
Average Weekly Circulation (2001)	463,820	201,579	665,398
Average Daily Circulation (2001)			357,945
Station DMA Total	Cable TV Households	Non-cable TV Households	Total TV Households
Estimated Station Totals*	508,380	267,990	776,370
Average Weekly Circulation (2001)	407,976	186,422	594,398
Average Daily Circulation (2001)			331,200
Other DMA Total	Cable TV Households	Non-cable TV Households	Total TV Households
Estimated Station Totals*	164,970	74,670	239,640
Average Weekly Circulation (2001)	55,843	15,157	71,000
Average Daily Circulation (2001)			26,745

*Estimated station totals are sums of the Nielsen TV and Cable TV household estimates for each county in which the station registers viewing of more than 5% as per the Nielsen Survey Methods.

Tennessee—Nashville

WUXP
Ch. 30

Network Service: UPN.

Licensee: Mission Broadcasting I Inc., 806 S. Cassingham Rd., Bexley, OH 43209.

Studio: 631 Mainstream Dr., Nashville, TN 37228.

Phone: 615-259-5630. **Fax:** 615-259-3962.

Web Site: <http://www.wuxp.com>

Technical Facilities: Channel No. 30 (566-572 MHz). Authorized power: 5000-kw max. visual, 500-kw max. aural. Antenna: 1415-ft. above av. terrain, 1249-ft. above ground, 2017-ft. above sea level.

Latitude	36°	15'	50"
Longitude	86°	47'	38"

Holds CP for change to 1414-ft. above av. terrain, 1217-ft. above ground, 2018-ft. above sea level, transmitter to 517 Brick Church Lane, Whites Creek. BPCT-960711KG.

Requests CP for change to 1417-ft. above av. terrain, 1217-ft. above ground, 2014-ft. above sea level, lat. 36° 15' 50", long. 86° 47' 39". BPCT-20010525AAK.

Transmitter: 1-mi. S of intersection of I-24 & Old Hickory Blvd.

Digital Facilities: Channel No. 21 (512-518 MHz). Power: 1000-kw max. visual. Antenna: 1411-ft. above av. terrain, 1227-ft. above ground.

Latitude	36°	15'	50"
Longitude	86°	47'	39"

FCC Digital File Number: BPCDT-19991101AKK. Granted: March 7, 2001.

Note: Latitude and longitude coordinates shown are based on the North American Datum of 1927 (NAD 27) as currently required by the Mass Media Bureau of the FCC.

LMA: Local marketing agreement with WZTV (F), Nashville.

Ownership: Mission Broadcasting Inc. (Group Owner).

Began Operation: February 18, 1984. Sale pends to Sinclair Broadcast Group Inc. Sale to present owner by Central Tennessee Broadcasting Corp. approved by FCC June 28, 1996. Previous sale to Central Tennessee Broadcasting Corp. by MT Communications. Sale to MT Communications by TVX Broadcast Group approved by FCC October 19, 1988.

Represented (sales): Millennium Sales & Marketing.

Represented (legal): Arter & Hadden LLP.

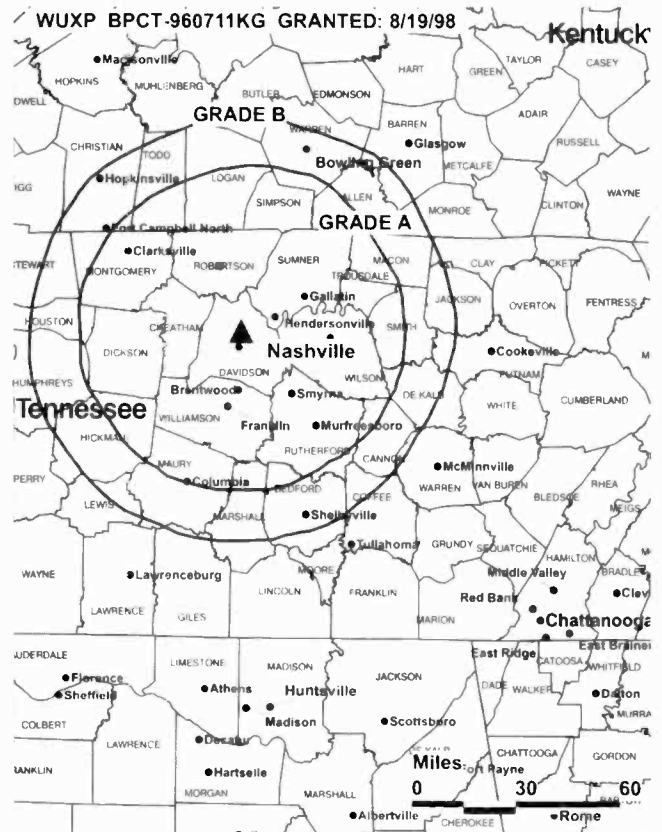
Represented (engineering): du Treil, Lundin & Rackley Inc.

Personnel:

Jeff Stern, General Manager.

Kelly Armstead, Station Manager.

Ray McInturff, Engineering Director.



© 2002 Warren Communications News

Rates: On request.

City of License: Nashville. **Station DMA:** Nashville. **Rank:** 30.

Circulation © 2001 Nielsen. Coverage based on Nielsen study.

Grand Total	Cable TV Households	Non-cable TV Households	Total TV Households
Estimated Station Totals*	520,230	226,590	746,820
Average Weekly Circulation (2001)	187,557	65,277	252,833
Average Daily Circulation (2001)			94,783
Station DMA Total	Cable TV Households	Non-cable TV Households	Total TV Households
Estimated Station Totals*	485,950	207,760	693,710
Average Weekly Circulation (2001)	180,230	62,698	242,928
Average Daily Circulation (2001)			91,403
Other DMA Total	Cable TV Households	Non-cable TV Households	Total TV Households
Estimated Station Totals*	34,280	18,830	53,110
Average Weekly Circulation (2001)	7,326	2,579	9,905
Average Daily Circulation (2001)			3,381

*Estimated station totals are sums of the Nielsen TV and Cable TV household estimates for each county in which the station registers viewing of more than 5% as per the Nielsen Survey Methods.

Tennessee—Nashville

WZTV
Ch. 17

Network Service: FOX.

Licensee: Sullivan Broadcasting Co. II Inc., 18 Newbury St., Boston, MA 02116.

Studio: 631 Mainstream Dr., Nashville, TN 37064.

Phone: 615-259-5617. **Fax:** 615-259-3962.

E-mail: wztv@wztv.com

Web Site: http://www.wztv.com

Technical Facilities: Channel No. 17 (488-494 MHz). Authorized power: 3266-kw max. & 2193-kw horizontal visual, 327-kw max. & 219-kw horizontal aural. Antenna: 1160-ft. above av. terrain, 1062-ft. above ground, 1742-ft. above sea level.

Latitude 36° 08' 27"
Longitude 86° 51' 56"

Holds CP for change to 5000-kw max. visual, 1161-ft. above av. terrain, 1063-ft. above ground, 1742-ft. above sea level. BPCT-960709KI.

Requests CP for change to 3240-kw max. visual, 1407-ft. above av. terrain, 1207-ft. above ground, 2005-ft. above sea level, lat. 36° 15' 50", long. 86° 47' 39". BPCT-20010529ABM.

Transmitter: 5700 Knob Rd.

Digital Facilities: Channel No. 15 (476-482 MHz). Power: 1000-kw max. visual. Antenna: 1424-ft. above av. terrain, 1224-ft. above ground.

Latitude 36° 15' 50"
Longitude 86° 47' 39"

FCC Digital File Number: BPCDT-19991101ADI (pending).

Note: Latitude and longitude coordinates shown are based on the North American Datum of 1927 (NAD 27) as currently required by the Mass Media Bureau of the FCC.

Multichannel TV Sound: Stereo and separate audio program.

Satellite Earth Stations: Comtech, 5-meter Ku & C-band; Scientific-Atlanta, 5-meter C-band; Standard Components, Wegener receivers.

News Service: AP.

LMA: Local marketing agreement with WUXP (U), Nashville.

Ownership: Sullivan Broadcasting Co. (Group Owner).

Began Operation: August 5, 1968. As WMCV, station left air March 14, 1971. Sale to Hudson Broadcasting approved by FCC August 1974. Sale to Robert K. Zelle et al., approved by FCC September 30, 1975. Resumed operation March 6, 1976. Sale to Multimedia Inc. by Robert K. Zelle, et al., approved by FCC December 14, 1979 (*Television Digest*, Vol. 19:5; 20:10). Sale to Act III Broadcasting by Multimedia Inc. approved by FCC April 29, 1988 (Vol. 28:5, 12, 26). Sale to present owner approved by FCC December 15, 1995. Sale pending to Sinclair Broadcasting Inc. (Vol. 41:38).

Represented (sales): Millennium Sales & Marketing.

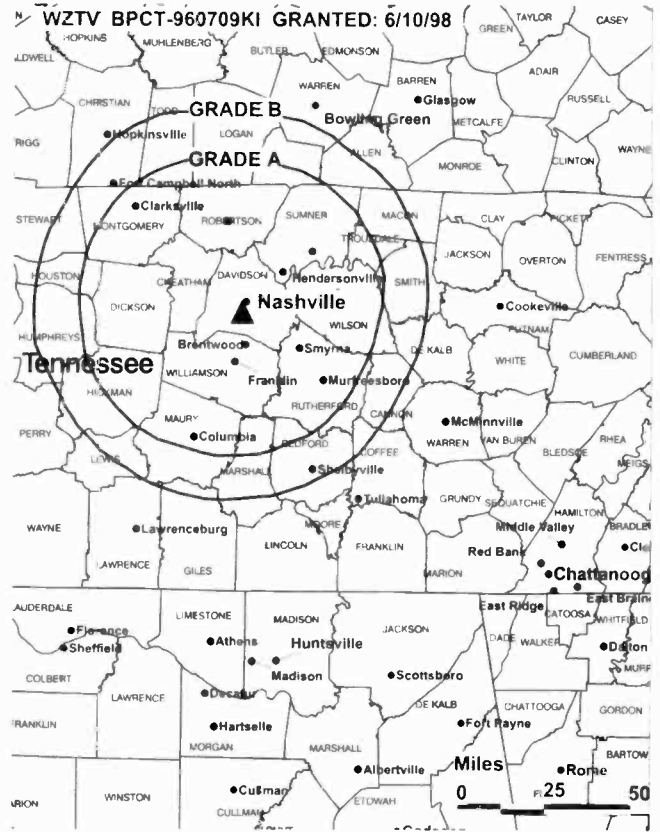
Represented (legal): Arter & Hadden LLP.

Represented (engineering): Denny & Associates PC.

Personnel:

Jeff Stern, General Manager.

Pam Minnicks, Local Sales Manager.



© 2002 Warren Communications News

Ginny Lovelace, Local Sales Manager.

Jim Posey, National Sales Manager.

Becky Dan, Promotion & Production Director.

Cathy Viala, Business Manager.

David Birdsong, Chief Engineer.

Highest 30 Sec. Rate: \$10,000.

City of License: Nashville. **Station DMA:** Nashville. **Rank:** 30.

Circulation © 2001 Nielsen. Coverage based on Nielsen study.

Grand Total	Cable	Non-cable	Total
	TV Households	TV Households	TV Households
Estimated Station Totals*	587,570	306,170	893,740
Average Weekly Circulation (2001)	286,783	109,985	396,768
Average Daily Circulation (2001)			147,738
Station DMA Total	Cable	Non-cable	Total
	TV Households	TV Households	TV Households
Estimated Station Totals*	508,380	267,990	776,370
Average Weekly Circulation (2001)	266,082	106,864	372,946
Average Daily Circulation (2001)			141,893
Other DMA Total	Cable	Non-cable	Total
	TV Households	TV Households	TV Households
Estimated Station Totals*	79,190	38,180	117,370
Average Weekly Circulation (2001)	20,701	3,122	23,822
Average Daily Circulation (2001)			5,845

*Estimated station totals are sums of the Nielsen TV and Cable TV household estimates for each county in which the station registers viewing of more than 5% as per the Nielsen Survey Methods.

Many leading broadcast and cable executives subscribe to...

Television & Cable Action Update

...the information service for decision-makers who want a weekly report on changes in television and cable including licensing, franchising and other regulatory matters.

“The Update is a valuable marketing tool for us. We use the weekly report to amend our mailing lists and to identify potential business.”

Joe Wozniak
Acrodyne, Blue Bell, PA

“The Television & Cable Action Update provides a quick and easy way to keep track of what is going on in the related industries. A real time saver.”

Robert Weary
Weary David Henry Struebing
Junction City, KS

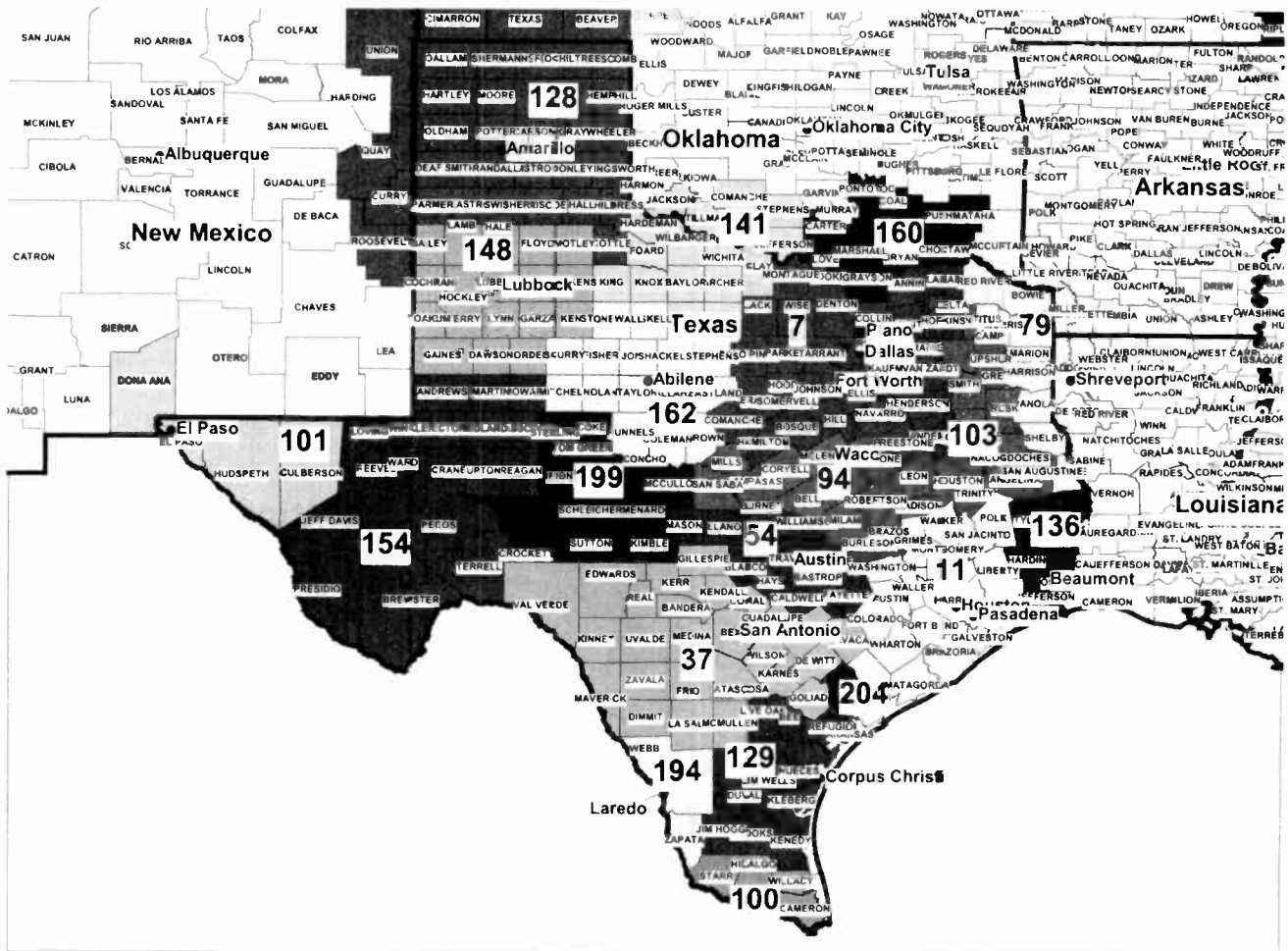
The **Television & Cable Action Update** brings you a weekly listing of new applications, permits, sales, franchises, grants and regulatory changes. The Update gives you the advance intelligence you need to locate new leads for equipment and sales, track the expansion and new activities of competitors, target opening markets, and gain advance information about the use of new technologies.

Television & Cable Action Update reports all the latest industry changes as they occur.

For subscription information, call **800-771-9202**



Warren Communications News



© 2002 Warren Communications News

MARKET	NIELSEN DMA TV HOUSEHOLDS	RANK	MARKET AREA COMMERCIAL STATIONS
Dallas-Fort Worth, TX	2,201,170	7	KDAF (33), KDFI (27), KDFW (4), KDFW-DT (35), KDTX-TV (58), KFWD (52), KLDI (55), KMPX (29), KPXD (68), KSTR-TV (49), KTAQ (47), KTVT (11), KTXA (21), KTXA-DT (18), KUVN (23), KXAS-DT (41), KXAS-TV (5), KXTX-TV (39), WFAA-DT (9), WFAA-TV (8)
Houston, TX	1,831,680	11	KAZH (57), KHOU-DT (31), KHOU-TV (11), KHSH-TV (67), KHWB (39), KNWS-TV (51), KPRC-DT (35), KPRC-TV (2), KPXB (49), KRIV (26), KTBU (55), KTMD (48), KTRK-DT (32), KTRK-TV (13), KTXH (20), KXLN-TV (45), KZJL (61)
San Antonio, TX	710,030	37	KABB (29), KENS-TV (5), KMOL-TV (4), KPXL (26), KRRT (35), KSAT-TV (12), KTRG (10), KVAW (16), KVDA (60), KWEX-TV (41)
Austin, TX	555,840	54	KBEJ (2), KEYE-TV (42), KNVA (54), KTBC (7), KVUE-TV (24), KXAM-TV (14), KXAN-TV (36)
Shreveport, LA	372,490	79	KMSS-TV (33), KPXJ (21), KSHV (45), KSLA-TV (12), KTAL-TV (6), KTBS-TV (3)
Waco-Temple-Bryan, TX	298,810	94	KAKW (62), KBTX-TV (3), KCEN-TV (6), KWKT (44), KWTX-TV (10), KXXX (25), KYLE (28)
Harlingen-Weslaco-Brownsville-McAllen, TX	273,370	100	KGBT-TV (4), KNVO (48), KRGV-TV (5), KTLN (40), KVEO (23), XHFOX (17), XHUPN (2)
El Paso, TX	273,120	101	KDBC-TV (4), KFOX-TV (14), KINT-TV (26), KKWB (65), KTSM-TV (9), KTYO (48), KVIA-TV (7), XEJ-TV (5), XEPM-TV (2), XHIJ-TV (44)
Tyler-Longview, TX	263,690	103	KETK-TV (56), KFXX (51), KLSB-TV (19), KLTV (7), KTRE (9)
Amarillo, TX	191,940	128	KAMR-TV (4), KCIT (14), KFDA-TV (10), KPFT (18), KVIH-TV (12), KVII-TV (7)
Corpus Christi, TX	188,260	129	KIII-TV (3), KORO (28), KRIS-TV (6), KZTV (10)
Beaumont-Port Arthur, TX	169,110	136	KBMT (12), KBTX-TV (4), KFDM-TV (6)
Wichita Falls, TX-Lawton, OK	158,050	141	KAUZ-TV (6), KFDX-TV (3), KJTL (18), KSWO-TV (7)
Lubbock, TX	144,750	148	KAMC (28), KCBD-TV (11), KJTV-TV (34), KLBK-TV (13), KPTB (16), KUPT (22)
Odessa-Midland, TX	132,960	154	KMID (2), KMLM (42), KOSA-TV (7), KPEJ (24), KUPB (18), KWAB-TV (4), KWES-TV (9)
Sherman, TX-Ada, OK	119,410	160	KTEN (10), KXII (12)
Abilene-Sweetwater, TX	113,280	162	KPCB (17), KRBC-TV (9), KTAB-TV (32), KTXS-TV (12)
Laredo, TX	56,080	194	KGNS-TV (8), KLDO-TV (27), KVTV (13), XEFE-TV (2), XHFTX (57)
San Angelo, TX	50,640	199	KACB-TV (3), KIDY (6), KLST (8)
Victoria, TX	29,960	204	KAVU-TV (25), KVCT (19)

State Cross Reference List

Communities that receive programs of stations that are located elsewhere.

KHSH-TV, Alvin	See Houston, TX
KPXD, Arlington	See Dallas, TX
KAZH, Baytown	See Houston, TX
KGBT-TV, Brownsville	See Harlingen, TX
KRGV-TV, Brownsville	See Weslaco, TX
KPXB & KTBU, Conroe	See Houston, TX
KLDT, Dallas	See Lake Dallas, TX
KMPX, Dallas	See Decatur, TX
KXII, Denison	See Sherman, TX
KMAZ, El Paso	See Las Cruces, NM
KFWD, KTVT, KTXA, KXAS-TV, Fort Worth	See Dallas, TX
KTMD, Galveston	See Houston, TX
KUVN, Garland	See Dallas, TX
KTAQ, Greenville	See Dallas, TX
KRGV-TV, Harlingen	See Weslaco, TX
KTLM, Harlingen	See Rio Grande City, TX
KSTR, Irving	See Dallas, TX
KETK-TV, Jacksonville	See Tyler, TX
KNWS-TV, Katy	See Houston, TX
KRRT, Kerrville	See San Antonio, TX
KAKW, Killeen	See Waco, TX
KETK-TV, KFXK & KLTW, Longview	See Tyler, TX
KNVO, McAllen	See Brownsville, TX
KOSA-TV, Midland & Monahans	See Odessa, TX
KWES-TV, Monahans	See Odessa, TX
KTRE, Nacogdoches	See Lufkin, TX
KMID, Odessa	See Midland, TX
KBMT, KBTW-TV & KFDM-TV, Port Arthur	See Beaumont, TX
KXLN-TV, Rosenberg	See Houston, TX
KPXL, San Antonio	See Ulvade, TX
KTEN, Sherman	See Ada, OK
KPCB, Snyder	See Abilene, TX
KTXS-TV, Sweetwater	See Abilene, TX
KCEN-TV, KWKT, KWTX-TV & KXXV, Temple	See Waco, TX
KTAL-TV, Texarkana	See Shreveport, LA
KGBT-TV, Weslaco	See Harlingen, TX
KSWO-TV, Wichita Falls	See Lawton, OK

**Texas Analog Station Totals
as of December 1, 2001**

	VHF	UHF	TOTAL
Commercial Television	52	67	119
Educational Television	7	13	20
	59	80	139

**They're setting the rules
for the Internet.**

We're watching.

Washington Internet Daily covers and uncovers the Internet regulation as it's happening, wherever it happens - on Capitol Hill; at the Justice Department or in the courts; at the SEC, the Federal Communications Commission or the Federal Trade Commission.

Everywhere.

Every Day.

Washington Internet Daily

For more information or a FREE 2 week trial subscription, contact our sales department at 1-800-771-9202 or sales@warren-news.com

Texas—Abilene

KRBC-TV

Ch. 9

(Operates satellite KACB-TV, San Angelo, TX)

Network Service: NBC.

Licensee: STC License Co., 3839 4th St. N, Suite 420, St. Petersburg, FL 33703.

Studio: 4510 S. 14th St., Abilene, TX 79605.

Phone: 915-692-4242. **Fax:** 915-692-8265; 915-698-4111.

E-mail: 9news@abilene.com; krbc@abilene.com

Web Site: http://www.krbctv.com

Technical Facilities: Channel No. 9 (186-192 MHz). Authorized power: 316-kw visual, 31.6-kw aural. Antenna: 850-ft. above av. terrain, 543-ft. above ground, 2893-ft. above sea level.

Latitude 32° 17' 13"
Longitude 99° 44' 20"

Transmitter: Cedar Gap Mountain.

Digital Facilities: Channel No. 29 (560-566 MHz). Power: 111-kw max. visual. Antenna: 709-ft. above av. terrain, 344-ft. above ground.

Latitude 32° 17' 06"
Longitude 99° 44' 23"

FCC Digital File Number: BPCDT-19991015ABI. Granted: December 2, 1999.

Note: Latitude and longitude coordinates shown are based on the North American Datum of 1927 (NAD 27) as currently required by the Mass Media Bureau of the FCC.

Multichannel TV Sound: Stereo only.

News Service: AP.

Ownership: Sunrise Television Partners LP. Station is managed by Smith Broadcasting Partners LP (Group Owner).

Began Operation: August 24, 1953. Sale by Abilene Reporter News to Abilene Radio & Television Co. approved by FCC September 16, 1953 (*Television Digest*, Vol. 9:35, 38). Sale to present owner by Abilene Radio & Television Co. approved by FCC February 10, 1998. Transfer of control to Smith Broadcasting Partners LP approved by FCC July 12, 2000; equity interest retained by SunRise Television Partners LP.

Represented (sales): Blair Television.

Personnel:

Gayle Kiger, General Manager.

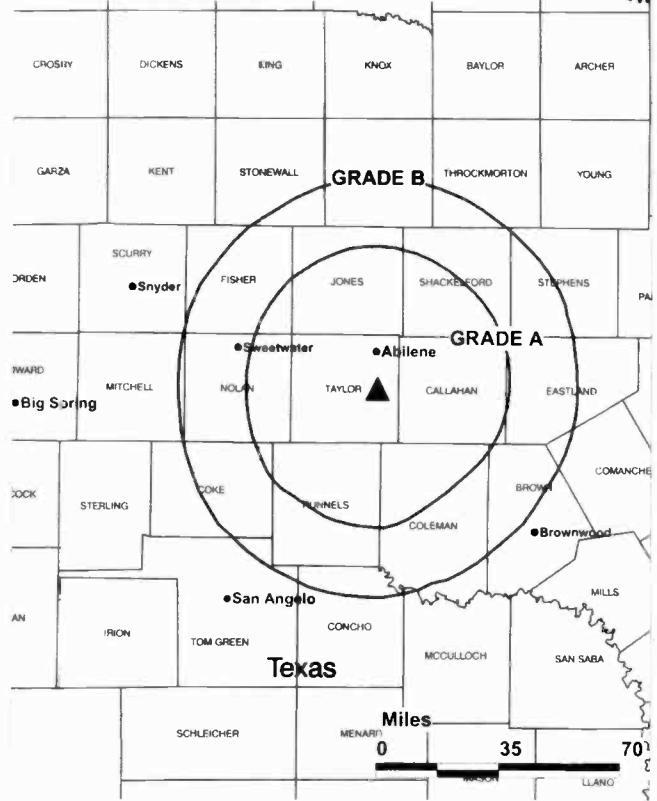
James Tilley, Chief Engineer.

Toby Dagenhart, News Director.

Shelly Dotson, Program Director.

M. J. Shockley, Promotions Manager.

KREC-TV BPCT-3492 GRANTED: 4/18/66



© 2002 Warren Communications News

Debbie Freeman, Accounting Manager.

Highest 30 Sec. Rate: \$2600.

City of License: Abilene. **Station DMA:** Abilene-Sweetwater. **Rank:** 162.

Circulation © 2001 Nielsen. Coverage based on Nielsen study.

Grand Total	Cable TV Households	Non-cable TV Households	Total TV Households
Estimated Station Totals*	75,630	37,010	112,640
Average Weekly Circulation (2001)	54,178	21,863	76,042
Average Daily Circulation (2001)			36,119
Station DMA Total	Cable TV Households	Non-cable TV Households	Total TV Households
Estimated Station Totals*	73,190	34,220	107,410
Average Weekly Circulation (2001)	52,928	21,209	74,137
Average Daily Circulation (2001)			35,285
Other DMA Total	Cable TV Households	Non-cable TV Households	Total TV Households
Estimated Station Totals*	2,440	2,790	5,230
Average Weekly Circulation (2001)	1,250	654	1,904
Average Daily Circulation (2001)			834

*Estimated station totals are sums of the Nielsen TV and Cable TV household estimates for each county in which the station registers viewing of more than 5% as per the Nielsen Survey Methods.

Texas—Abilene

KTAB-TV Ch. 32

Network Service: CBS.

Licensee: Nexstar Broadcasting of Abilene LLC, 200 Abingdon Executive Park, Suite 201, Clarks Summit, PA 18411.

Studio: 5401 S. 14th St., Abilene, TX 79606.

Mailing Address: Box 5309, Abilene, TX 79608-5309.

Phone: 915-695-7777. **Fax:** 915-695-9922.

E-mail: ktab@camalott.com

Web Site: http://www.ktabtv.com

Technical Facilities: Channel No. 32 (578-584 MHz). Authorized power: 2040-kw max. & 1230-kw horizontal visual, 408-kw max. & 245-kw horizontal aural. Antenna: 920-ft. above av. terrain, 749-ft. above ground, 2949-ft. above sea level.

Latitude 32° 16' 35"
Longitude 99° 35' 39"

Transmitter: Near Hwy. 36, 15-mi. SE of Abilene.

Digital Facilities: Channel No. 11 (198-204 MHz). Power: 2.5-kw max. visual. Antenna: 1545-ft. above av. terrain, 705-ft. above ground.

Latitude 41° 10' 58"
Longitude 75° 52' 26"

FCC Digital File Number: BPCDT-19991104AAU. Granted: February 22, 2001.

Note: Latitude and longitude coordinates shown are based on the North American Datum of 1927 (NAD 27) as currently required by the Mass Media Bureau of the FCC.

Satellite Earth Stations: Transmit/receive Scientific-Atlanta, 7-meter C-band; Scientific-Atlanta, 4.7-meter C-band; Vertex, 4.7-meter Ku-band; M/A-Com, Scientific-Atlanta receivers.

News Service: AP.

Ownership: Nexstar Broadcasting Group LLC (Group Owner).

Began Operation: October 6, 1979. Sale to present owner from Shooting Star Broadcasting approved by FCC July 7, 1999. Sale to Shooting Star Broadcasting from Shamrock Holdings Inc. approved by FCC November 14, 1996. Sale to Shamrock Holdings Inc. by Television Investors Ltd. Partnership approved by FCC November 25, 1986 (**Television Digest**, Vol. 26:42). Sale to Television Investors Ltd. Partnership by Big Country TV of Abilene Inc. approved by FCC December 31, 1984. Sale to Big Country by William Terry, et al., approved by FCC May 25, 1984.

Represented (sales): Katz Continental Television.

Represented (legal): Leventhal, Senter & Lerman PLLC.

Personnel:

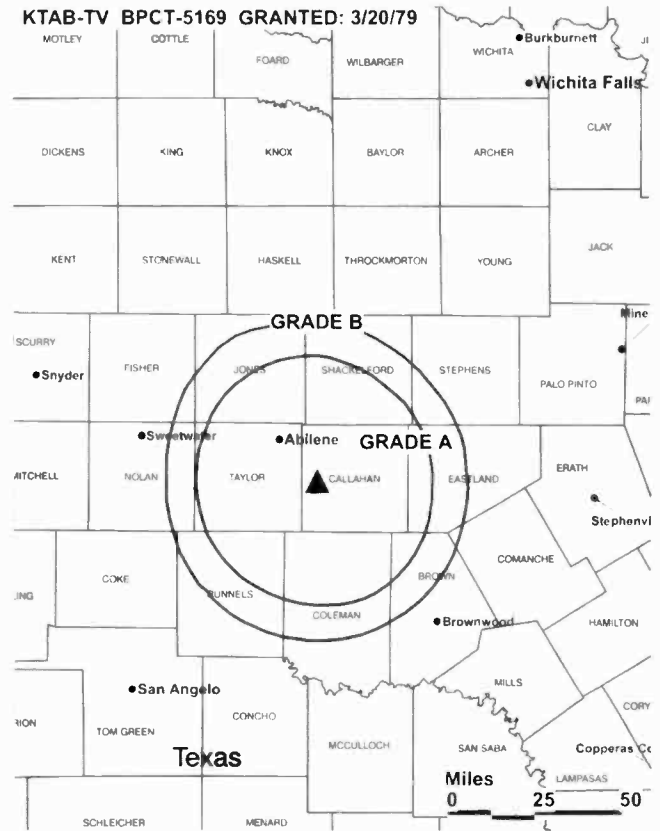
Diane Sutter, President.

Randy Rich, General Sales Manager.

Bob Bartlett, News Director.

Darlene Loza, Business Manager.

KTAB-TV BPCT-5169 GRANTED: 3/20/79



© 2002 Warren Communications News

Leland Ohlhausen, Chief Engineer.

Damon Brown, Creative Services Director.

Highest 30 Sec. Rate: \$600.

City of License: Abilene. **Station DMA:** Abilene-Sweetwater. **Rank:** 162.

Circulation © 2001 Nielsen. Coverage based on Nielsen study.

Grand Total	Cable TV Households	Non-cable TV Households	Total TV Households
Estimated Station Totals*	74,200	37,800	112,000
Average Weekly Circulation (2001)	56,298	21,339	77,637
Average Daily Circulation (2001)			45,118
Station DMA Total	Cable TV Households	Non-cable TV Households	Total TV Households
Estimated Station Totals*	73,190	34,220	107,410
Average Weekly Circulation (2001)	56,076	20,488	76,564
Average Daily Circulation (2001)			44,969
Other DMA Total	Cable TV Households	Non-cable TV Households	Total TV Households
Estimated Station Totals*	1,010	3,580	4,590
Average Weekly Circulation (2001)	222	850	1,073
Average Daily Circulation (2001)			148

*Estimated station totals are sums of the Nielsen TV and Cable TV household estimates for each county in which the station registers viewing of more than 5% as per the Nielsen Survey Methods.

Texas—Sweetwater-Abilene

KTXS-TV Ch. 12

Network Service: ABC.

Licensee: Abilene-Sweetwater Broadcasting Co., 4420 N. Clack St., Abilene, TX 79603.

Studio: 4420 N. Clack St., Abilene, TX 79603.

Studio: U.S. Hwy. 83, Abilene, TX.

Mailing Address: Box 2997, Abilene, TX 79604.

Phone: 915-677-2281. **Fax:** 915-676-9231.

E-mail: star12@ktxs.com

Web Site: <http://www.ktxs.com>

Technical Facilities: Channel No. 12 (204-210 MHz). Authorized power: 257-kw visual, 25.7-kw aural. Antenna: 1400-ft. above av. terrain, 1063-ft. above ground, 3543-ft. above sea level.

Latitude 32° 24' 47.70"
Longitude 100° 06' 24.80"

Transmitter: 6.8-mi. SW of Merkel off U.S. 80.

Digital Facilities: Channel No. 20 (506-512 MHz). Power: 146-kw max. visual. Antenna: 1152-ft. above av. terrain, 751-ft. above ground.

Latitude 32° 24' 47.00"
Longitude 100° 06' 24.00"

FCC Digital File Number: BPCDT-19991027ABO (pending).

Note: Latitude and longitude coordinates shown are based on the North American Datum of 1927 (NAD 27) as currently required by the Mass Media Bureau of the FCC.

Multichannel TV Sound: Stereo only.

Satellite Earth Stations: Andrew, 5-meter C-band; Andrew, 7-meter C-band; Harris, 5-meter Ku & C-band; Andrew, Standard Communications receivers.

SNG Mobile Dish: Harris, 2.8-meter Ku-band.

News Services: AP, CNN Newsource, ABC NewsOne.

Ownership: Lamco Communications Inc. (Group Owner).

Began Operation: January 30, 1956. Operation by former owners A. R. Elam & Associates as Texas Key Broadcasters Inc. (to whom Grayson Enterprises leased equipment) was terminated when transfer of all Texas Key stock to Grayson Enterprises was approved by FCC June 15, 1966 (*Television Digest*, Vol. 6:25). For sale to Prima Inc., see KLBK-TV, Lubbock, TX. Sale to S. M. Moore Jr. by Prima approved by FCC July 25, 1983. Sale to SouthWest MultiMedia Corp. approved by FCC October 30, 1985. Sale to Lamco by SouthWest Multimedia Corp. approved by FCC November 25, 1986.

Represented (sales): Petry Television Inc.

Represented (legal): Koteen & Naftalin LLP.

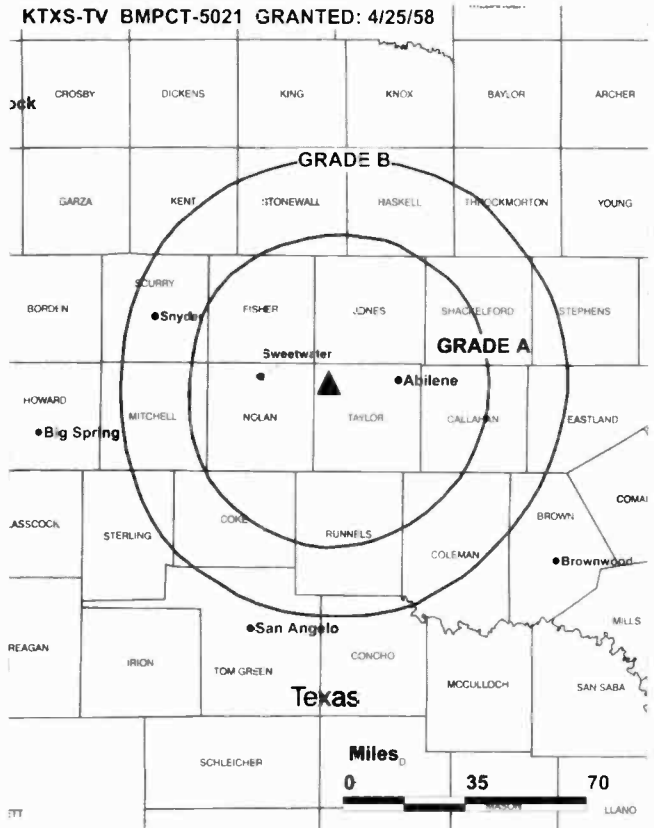
Represented (engineering): A. D. Ring PA.

Personnel:

Jackie Rutledge, General Manager.

Paula Willis, Local & Regional Sales Manager.

Leland Ohlausen, Chief Engineer.



© 2002 Warren Communications News

Paul Brown, News Director.

Sylvia Holmes, Program Director.

David Caldwell, Promotion Director.

Eddie Sides, Business Manager.

Todd Vann, Production Manager.

Highest 30 Sec. Rate: \$800.

City of License: Sweetwater. **Station DMA:** Abilene-Sweetwater. **Rank:** 162.

Circulation © 2001 Nielsen. Coverage based on Nielsen study.

Grand Total	Cable TV Households	Non-cable TV Households	Total TV Households
Estimated Station Totals*	79,290	60,930	140,220
Average Weekly Circulation (2001)	58,858	26,949	85,807
Average Daily Circulation (2001)			46,081
Station DMA Total	Cable TV Households	Non-cable TV Households	Total TV Households
Estimated Station Totals*	73,190	37,120	110,310
Average Weekly Circulation (2001)	55,085	22,890	77,975
Average Daily Circulation (2001)			44,012
Other DMA Total	Cable TV Households	Non-cable TV Households	Total TV Households
Estimated Station Totals*	6,100	23,810	29,910
Average Weekly Circulation (2001)	3,773	4,059	7,832
Average Daily Circulation (2001)			2,070

*Estimated station totals are sums of the Nielsen TV and Cable TV household estimates for each county in which the station registers viewing of more than 5% as per the Nielsen Survey Methods.

Texas—Snyder-Abilene

KPCB

Ch. 17

Network Service: Independent.

Licensee: Prime Time Christian Broadcasting Inc., Box 7708, Midland, TX 79708.

Studio: 88 E. County Rd. 112, Snyder, TX 79549.

Mailing Address: Box 620, Snyder, TX 79549.

Phone: 915-573-5000.

Technical Facilities: Channel No. 17 (488-494 MHz). Authorized power: 464-kw max. visual. Antenna: 442-ft. above av. terrain, 320-ft. above ground, 2822-ft. above sea level.

Latitude 32° 46' 52"
Longitude 100° 53' 52"

Transmitter: 4.5-mi. NNE of Snyder.

Digital Facilities: Channel No. 10 (192-198 MHz). Power: 3.2-kw visual. Antenna: 453-ft. above av. terrain, 365-ft. above ground.

Latitude 32° 46' 52"
Longitude 100° 53' 52"

FCC Digital File Number: BPCDT-19991018ABJ. Granted: October 11, 2000.

Note: Latitude and longitude coordinates shown are based on the North American Datum of 1927 (NAD 27) as currently required by the Mass Media Bureau of the FCC.

Ownership: Prime Time Christian Broadcasting Inc. (Group Owner).

Began Operation: March 24, 1997.

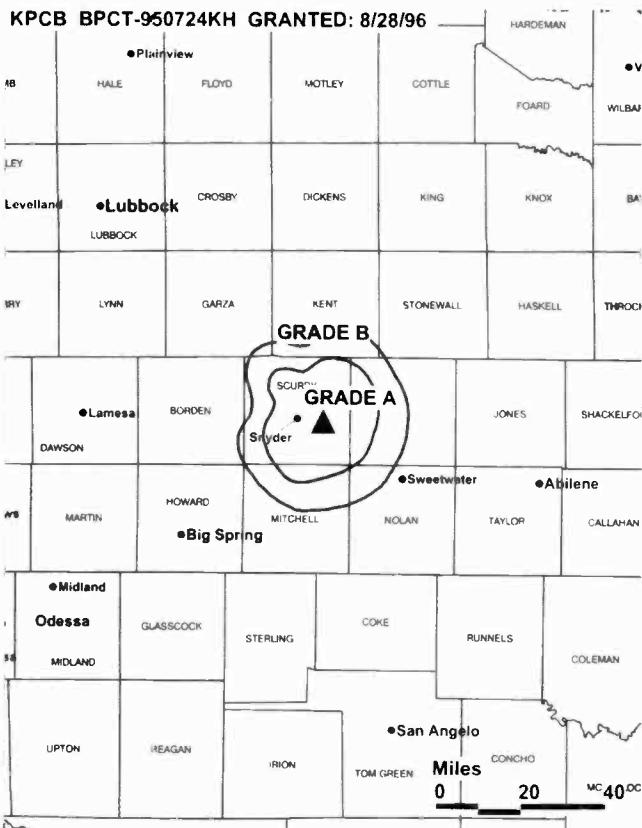
Personnel:

Fred Magnuson, General Manager.

Jeff Welter, Sales Manager.

Dave Whitley, Program Director.

City of License: Snyder. **Station DMA:** Abilene-Sweetwater. **Rank:** 162.



© 2002 Warren Communications News

Circulation © 2001 Nielsen. Coverage based on Nielsen study.

Grand Total	Cable TV Households	Non-cable TV Households	Total TV Households
Estimated Station Totals*	21,430	2,700	24,130
Average Weekly Circulation (2001)	2,105	235	2,340
Average Daily Circulation (2001)			711

Station DMA Total	Cable TV Households	Non-cable TV Households	Total TV Households
Estimated Station Totals*	21,430	2,700	24,130
Average Weekly Circulation (2001)	2,105	235	2,340
Average Daily Circulation (2001)			711

*Estimated station totals are sums of the Nielsen TV and Cable TV household estimates for each county in which the station registers viewing of more than 5% as per the Nielsen Survey Methods.

Texas—Amarillo

KAMR-TV Ch. 4

Network Service: NBC.

Licensee: Quorum of Amarillo License Corp., 18 Newbury St., Boston, MA 02116.

Studio: 1015 S. Fillmore, Amarillo, TX 79101.

Mailing Address: Box 751, Amarillo, TX 79189.

Phone: 806-383-3321. **Fax:** 806-381-2943.

E-mail: nbc4@kamr.com

Web Site: <http://www.kamr.com/>

Technical Facilities: Channel No. 4 (66-72 MHz). Authorized power: 100-kw visual, 10-kw aural. Antenna: 1420-ft. above av. terrain, 1444-ft. above ground, 4906-ft. above sea level.

Latitude 35° 18' 52"
Longitude 101° 50' 47"

Transmitter: N of Amarillo at Broadway & Mobley Dr.

Digital Facilities: Channel No. 42 (638-644 MHz). Power: 1000-kw max. visual. Antenna: 489-ft. above av. terrain, 489-ft. above ground.

Latitude 42° 17' 26"
Longitude 89° 09' 51"

FCC Digital File Number: BPCDT-19991029ADB. Granted: January 16, 2001.

Note: Latitude and longitude coordinates shown are based on the North American Datum of 1927 (NAD 27) as currently required by the Mass Media Bureau of the FCC.

Multichannel TV Sound: Stereo only.

Satellite Earth Stations: Harris, 6.1-meter C-band; RCA Americom, 3-meter Ku-band; Cyclesat, Harris, M/A-Com receivers.

News Service: AP.

Ownership: Quorum Broadcast Holdings Inc. (Group Owner).

Began Operation: March 18, 1953. Sale to present owner by Cannan Communications Inc. approved by FCC February 23, 1999. Sale to Cannan Communications Inc. by Stauffer Publications approved by FCC July 1, 1974 (*Television Digest*, Vol. 13:43, 14:31). Sale to Stauffer by Globe News Publishing Co. approved by FCC January 12, 1966 (Vol. 5:42; 6:3).

Represented (sales): Blair Television.

Represented (legal): Arter & Hadden LLP.

Represented (engineering): du Treil, Lundin & Rackley Inc.

Personnel:

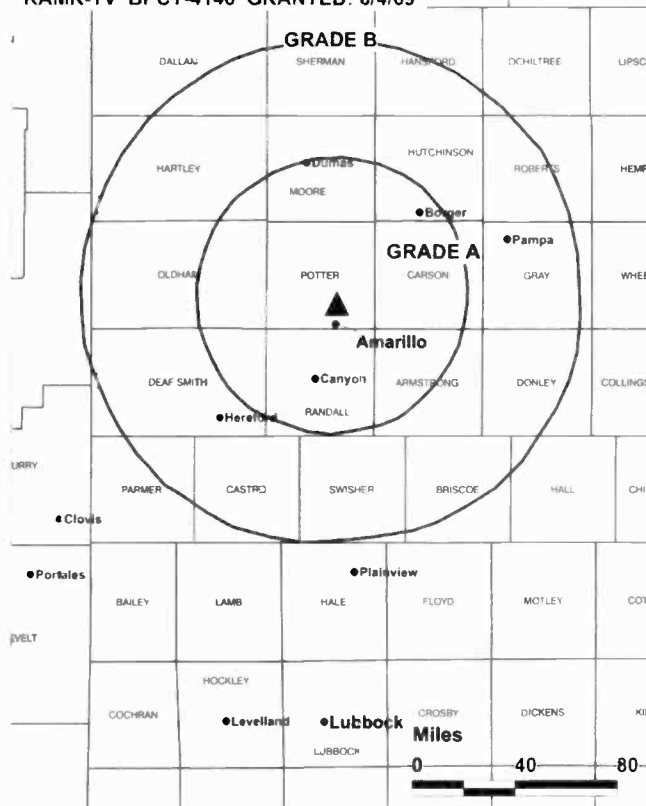
J. Daniel Sullivan, President & Chief Executive Officer.

Dale Woods, Vice President & General Manager.

Matt Pumo, General Sales Manager.

Nylyn Nichols, News Director.

KAMR-TV BPCT-4146 GRANTED: 6/4/69



© 2002 Warren Communications News

Frances Tillery, Business Manager.

Ken High, Chief Engineer.

Dan Morgan, Production Manager.

Rates: On request.

City of License: Amarillo. **Station DMA:** Amarillo. **Rank:** 128.

Circulation © 2001 Nielsen. Coverage based on Nielsen study.

Grand Total	Cable TV Households	Non-cable TV Households	Total TV Households
Estimated Station Totals*	122,370	63,560	185,930
Average Weekly Circulation (2001)	81,314	35,741	117,055
Average Daily Circulation (2001)			57,711
Station DMA Total	Cable TV Households	Non-cable TV Households	Total TV Households
Estimated Station Totals*	106,490	62,740	169,230
Average Weekly Circulation (2001)	78,923	35,467	114,390
Average Daily Circulation (2001)			57,063
Other DMA Total	Cable TV Households	Non-cable TV Households	Total TV Households
Estimated Station Totals*	15,880	820	16,700
Average Weekly Circulation (2001)	2,392	274	2,666
Average Daily Circulation (2001)			648

*Estimated station totals are sums of the Nielsen TV and Cable TV household estimates for each county in which the station registers viewing of more than 5% as per the Nielsen Survey Methods.

Texas—Amarillo

KCIT Ch. 14

Network Service: FOX.

Licensee: Mission Broadcasting of Amarillo Inc., 544 Red Rock, Wadsworth, OH 44281.

Studio: 1015 S. Fillmore, Amarillo, TX 79105-3538.

Mailing Address: Box 1414, Amarillo, TX 79105-1414.

Phone: 806-374-1414. **Fax:** 806-381-2943.

E-mail: staff@kcitfox14.com

Technical Facilities: Channel No. 14 (470-476 MHz). Authorized power: 1280-kw max. visual, 128-kw max. aural. Antenna: 1521-ft. above av. terrain, 1463-ft. above ground, 4895-ft. above sea level.

Latitude 35° 20' 33"
Longitude 101° 49' 21"

Transmitter: Hwy. 287, 5-mi. N of Amarillo.

Digital Facilities: Channel No. 15 (476-482 MHz). Power: 925-kw max. visual. Antenna: 1522-ft. above av. terrain, 1460-ft. above ground.

Latitude 35° 20' 33"
Longitude 101° 49' 21"

FCC Digital File Number: BPCDT-19991029AIB. Granted: January 16, 2001.

Note: Latitude and longitude coordinates shown are based on the North American Datum of 1927 (NAD 27) as currently required by the Mass Media Bureau of the FCC.

Satellite Earth Stations: AFC, 3.6-meter Ku-band; 2 Calsat, 5-meter C-band; M/A-Com, Scientific-Atlanta receivers.

Ownership: Mission Broadcasting Inc. (Group Owner).

Began Operation: October 29, 1982. Sale to Ralph Wilson Industries by Ray Moran approved by FCC December 11, 1984. Sale to Epic by Ralph Wilson Industries approved by FCC March 11, 1991. Sale to Wicks Broadcast Group LP by Epic Broadcasting Co. approved by FCC July 6, 1995 (**Television Digest**, Vol. 35:18). Sale to present owner by Wicks Broadcast Group LP approved by FCC April 8, 1999.

Represented (sales): Millennium Sales & Marketing.

Represented (legal): Arter & Hadden LLP.

Represented (engineering): Hammett & Edison Inc.

Personnel:

Ken Bowman, General Manager.

Matt Pumo, General Sales Manager.

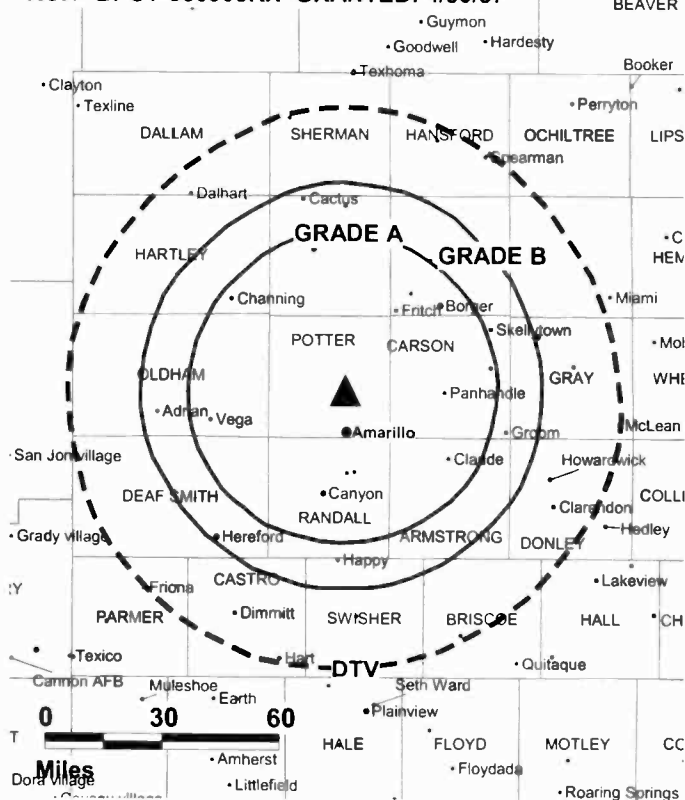
John Brooks, National Sales Manager.

Misty Ayala, Local & Regional Sales Manager.

Wesley Wilson, Chief Engineer.

David Toma, Promotion Director.

KCIT BPCT-860908KX GRANTED: 4/30/87



Dan Morgan, Production Manager.

Shelly Cathey, Business Manager.

Highest 30 Sec. Rate: \$1000.

City of License: Amarillo. **Station DMA:** Amarillo. **Rank:** 128.

Circulation © 2001 Nielsen. Coverage based on Nielsen study.

Grand Total	Cable TV Households	Non-cable TV Households	Total TV Households
Estimated Station Totals*	114,530	63,410	177,940
Average Weekly Circulation (2001)	58,571	29,656	88,226
Average Daily Circulation (2001)			33,434
Station DMA Total	Cable TV Households	Non-cable TV Households	Total TV Households
Estimated Station Totals*	109,090	62,590	171,680
Average Weekly Circulation (2001)	56,302	29,548	85,850
Average Daily Circulation (2001)			32,776
Other DMA Total	Cable TV Households	Non-cable TV Households	Total TV Households
Estimated Station Totals*	5,440	820	6,260
Average Weekly Circulation (2001)	2,268	108	2,377
Average Daily Circulation (2001)			659

*Estimated station totals are sums of the Nielsen TV and Cable TV household estimates for each county in which the station registers viewing of more than 5% as per the Nielsen Survey Methods.

Texas—Amarillo

KFDA-TV Ch. 10

Network Service: CBS.

Licensee: Panhandle Telecasting Co., Gen. Partnership, Box 10, Amarillo, TX 79105-0010.

Studio: 7900 Broadway, Amarillo, TX 79108.

Mailing Address: Box 10, Amarillo, TX 79105-0010.

Phone: 806-383-1010.

Web Site: <http://www.newschannel10.com>.

Technical Facilities: Channel No. 10 (192-198 MHz). Authorized power: 316-kw visual, 31.6-kw aural. Antenna: 1530-ft. above av. terrain, 1493-ft. above ground, 5047-ft. above sea level.

Latitude 35° 17' 34"
Longitude 101° 50' 42"

Transmitter: Broadway St. at Cherry Ave.

FCC Proposed Digital Channel Number: Ch. 9.

Note: Latitude and longitude coordinates shown are based on the North American Datum of 1927 (NAD 27) as currently required by the Mass Media Bureau of the FCC.

Multichannel TV Sound: Stereo only.

Satellite Earth Stations: Transmit/receive Andrew, 4.6-meter Ku-band; Harris, 5-meter; Scientific-Atlanta, 5-meter; Andrew, Harris, Scientific-Atlanta receivers.

News Services: AP, CBS Newspath, CNN Newsource, Texas State Network.

Ownership: Drewry Communications (Group Owner).

Began Operation: April 4, 1953. Sale of 61% by Sid W. Richardson Foundation to Bass Broadcasting and subsequent transfer of 19.6% by Gene L. Cagle was approved by FCC February 2, 1966. Sale to Midessa Cablevision by Bass Broadcasting approved by FCC August 20, 1976. Sale of 50% by Midessa Television Inc. to Lawton Cablevision Inc. approved by FCC February 27, 1984.

Represented (sales): Petry Television Inc.

Represented (legal): Arent Fox Kintner Plotkin & Kahn.

Personnel:

Mike Lee, Vice President & General Manager.

Joyce Austin, National & Regional Sales Manager.

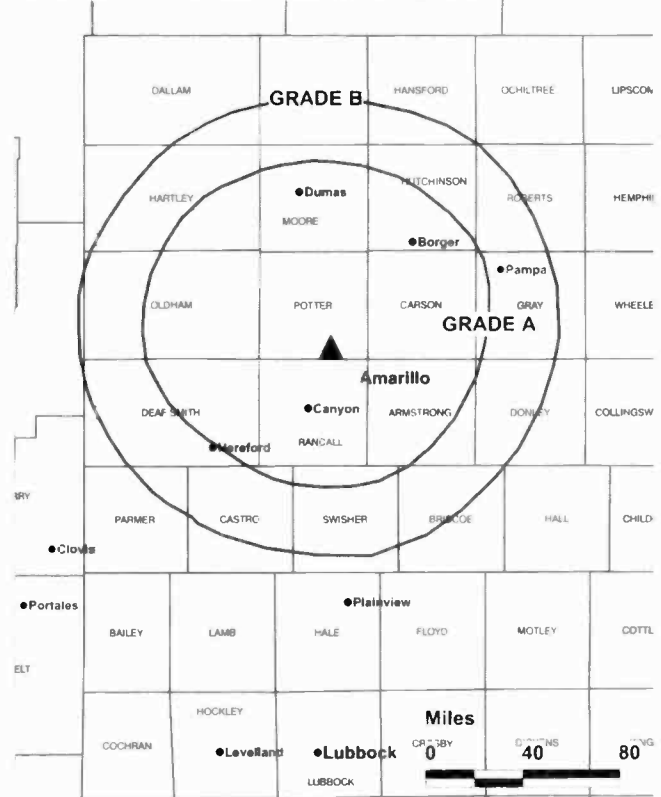
Walt Howard, News Director.

Nicole Ricks, Promotion & Marketing Director.

Don Long, Business Manager.

Tim Winn, Chief Engineer.

KFDA-TV BPCT-801024KF GRANTED: 12/20/80



© 2002 Warren Communications News

Tim Cabo, Production Manager.

Highest 30 Sec. Rate: \$1000.

City of License: Amarillo. **Station DMA:** Amarillo. **Rank:** 128.

Circulation © 2001 Nielsen. Coverage based on Nielsen study.

Grand Total	Cable TV Households	Non-cable TV Households	Total TV Households
Estimated Station Totals*	114,530	64,230	178,760
Average Weekly Circulation (2001)	87,640	41,203	128,842
Average Daily Circulation (2001)			73,806
Station DMA Total	Cable TV Households	Non-cable TV Households	Total TV Households
Estimated Station Totals*	109,090	62,740	171,830
Average Weekly Circulation (2001)	85,986	40,881	126,867
Average Daily Circulation (2001)			73,161
Other DMA Total	Cable TV Households	Non-cable TV Households	Total TV Households
Estimated Station Totals*	5,440	1,490	6,930
Average Weekly Circulation (2001)	1,654	322	1,976
Average Daily Circulation (2001)			645

*Estimated station totals are sums of the Nielsen TV and Cable TV household estimates for each county in which the station registers viewing of more than 5% as per the Nielsen Survey Methods.

Texas—Amarillo

KVII-TV

Ch. 7

(Operates satellite KVIH-TV, Clovis, NM)

Network Service: ABC.

Licensee: Marsh Media Inc., One Broadcast Center, Amarillo, TX 79101-4328.

Studio: One Broadcast Center, Amarillo, TX 79101-4328.

Phone: 806-373-1787. **Fax:** 806-371-7329.

E-mail: kvii@am.net

Web Site: <http://www.kvii.com>

Technical Facilities: Channel No. 7 (174-180 MHz). Authorized power: 316-kw visual, 31.6-kw aural. Antenna: 1703-ft. above av. terrain, 1626-ft. above ground, 5049-ft. above sea level.

Latitude	35°	22'	29"
Longitude	101°	52'	58"

Holds CP for change to 316-kw max. visual, 1702-ft. above av. terrain, 1581-ft. above ground, 5003-ft. above sea level; lat. 35° 22' 30", long. 101° 52' 56". BPC-19991129AAP.

Transmitter: 10.4-mi. N of Amarillo.

Digital Facilities: Channel No. 23 (524-530 MHz). Power: 658-kw max. visual. Antenna: 1608-ft. above av. terrain, 1486-ft. above ground.

Latitude	35°	22'	30"
Longitude	101°	52'	56"

FCC Digital File Number: BPCDT-19991029ACE. Granted: March 10, 2000.

Note: Latitude and longitude coordinates shown are based on the North American Datum of 1927 (NAD 27) as currently required by the Mass Media Bureau of the FCC.

Multichannel TV Sound: Stereo only.

Satellite Earth Station: Scientific-Atlanta, 7-meter; AvanteK, M/A-Com, Scientific-Atlanta receivers.

News Service: AP.

Ownership: Marsh Media Inc. (Group Owner).

Began Operation: December 21, 1957. Sale to Marsh family by John B. Walton Jr. approved by FCC January 31, 1968 (*Television Digest*, Vol. 7:43). Sale to John B. Walton Jr. by Southwest States approved by FCC November 12, 1963 (Vol. 3:46). Sale of control to TV Properties (Southwest States) approved by FCC July 16, 1958 (Vol. 14:24, 26, 29).

Represented (sales): Continental Television Sales.

Represented (legal): Wiley, Rein & Fielding.

Represented (engineering): Smith & Fisher.

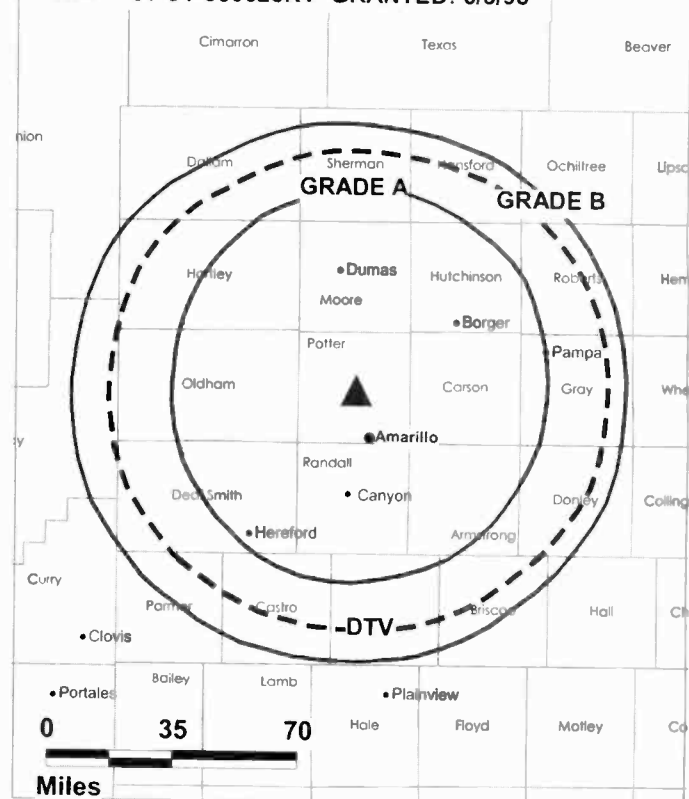
Personnel:

Mac Douglas, General Manager.

Jim Currie, General Sales Manager.

Dusty Green, News Director.

KVII-TV BPCT-960628KY GRANTED: 6/3/98



© 2002 Warren Communications News

William R. Canady, Engineering Director.

Paula Harris, Program Director.

Curtis Weaver, Creative Services Director.

Jackie Smith, Production Manager.

Rates: On request.

City of License: Amarillo. **Station DMA:** Amarillo. **Rank:** 128.

Circulation © 2001 Nielsen. Coverage based on Nielsen study.

Grand Total	Cable TV Households	Non-cable TV Households	Total TV Households
Estimated Station Totals*	108,930	64,080	173,010
Average Weekly Circulation (2001)	80,187	43,138	123,325
Average Daily Circulation (2001)			74,744
Station DMA Total	Cable TV Households	Non-cable TV Households	Total TV Households
Estimated Station Totals*	98,460	62,590	161,050
Average Weekly Circulation (2001)	78,346	42,580	120,926
Average Daily Circulation (2001)			74,058
Other DMA Total	Cable TV Households	Non-cable TV Households	Total TV Households
Estimated Station Totals*	10,470	1,490	11,960
Average Weekly Circulation (2001)	1,840	559	2,399
Average Daily Circulation (2001)			686

*Estimated station totals are sums of the Nielsen TV and Cable TV household estimates for each county in which the station registers viewing of more than 5% as per the Nielsen Survey Methods.

Texas—Austin

KEYE-TV Ch. 42

Network Service: CBS.

Licensee: KTVT Broadcasting Co. LP, 600 New Hampshire Ave. NW, Suite 1200, Washington, DC 20037-2403.

Studio: 10700 Metric Blvd., Austin, TX 78758.

Phone: 512-835-0042. **Fax:** 512-837-6753.

Web Site: <http://www.keye.com>

Technical Facilities: Channel No. 42 (638-644 MHz). Authorized power: 2510-kw max. & 720-kw horizontal visual, 251-kw max. & 72-kw horizontal aural. Antenna: 1290-ft. above av. terrain, 1311-ft. above ground, 2049-ft. above sea level.

Latitude 30° 19' 10.00"
Longitude 97° 48' 06.00"

Transmitter: 2724-B Trail of the Madrones.

Digital Facilities: Channel No. 43 (644-650 MHz). Power: 82.7-kw max. visual. Antenna: 1289-ft. above av. terrain, 1267-ft. above ground.

Latitude 30° 19' 07.30"
Longitude 97° 48' 04.00"

FCC Digital File Number: BPCDT-19991101ABZ. Granted: February 23, 2001.

Note: Latitude and longitude coordinates shown are based on the North American Datum of 1927 (NAD 27) as currently required by the Mass Media Bureau of the FCC.

Multichannel TV Sound: Planned.

Satellite Earth Stations: Chapparral, 3.5-meter Ku-band; Harris, 6.1-meter C-band; Vertex, 4.6-meter Ku-band; Harris, M/A-Com receivers.

News Services: AP, CBS Newspath.

Ownership: Viacom International Inc. (Group Owner).

Began Operation: December 4, 1983. Sale to Granite Broadcasting Corp. from Austin Television approved by FCC December 20, 1994 (*Television Digest*, Vol. 34:41; 35:6). Sale to CBS Inc. from Granite Broadcasting Corp. approved by FCC August 3, 1999. (Vol. 39:18). Sale to present owner from CBS Inc. approved by FCC May 3, 2000.

Represented (sales): TeleRep Inc.

Represented (legal): Akin, Gump, Strauss, Hauer & Feld LLP.

Represented (engineering): Denny & Associates PC.

Personnel:

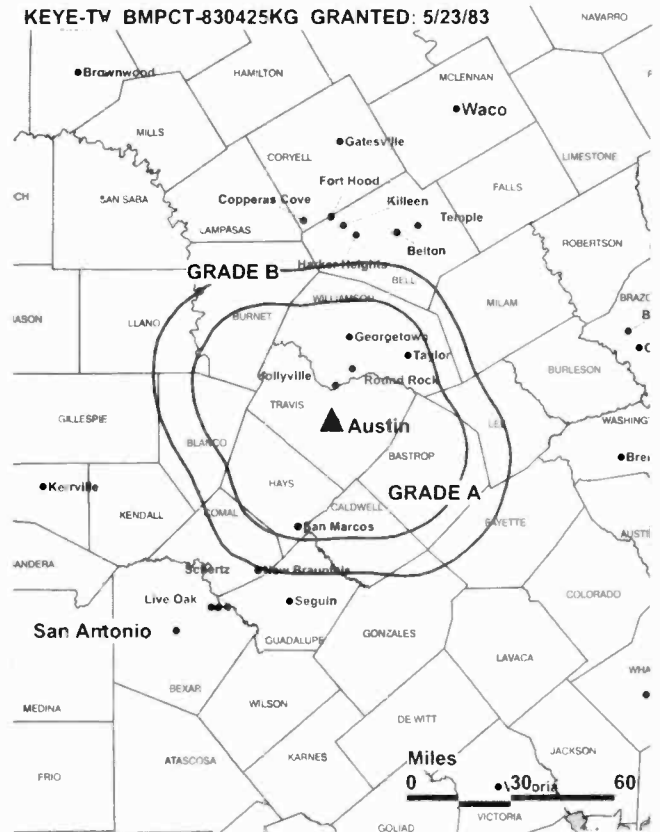
Patrick McGinley, Vice President & General Manager.

Ira Poole, National & Regional Sales Manager.

Art Smith, Chief Engineer.

Dave Overton, News Director.

KEYE-TV BMPCT-830425KG GRANTED: 5/23/83



Lori Leamons, Promotion Manager.

Rates: On request.

City of License: Austin. **Station DMA:** Austin. **Rank:** 54.

Circulation © 2001 Nielsen. Coverage based on Nielsen study.

Grand Total	Cable TV Households	Non-cable TV Households	Total TV Households
Estimated Station Totals*	409,570	185,740	595,310
Average Weekly Circulation (2001)	214,996	101,828	316,824
Average Daily Circulation (2001)			133,163
Station DMA Total	Cable TV Households	Non-cable TV Households	Total TV Households
Estimated Station Totals*	326,510	168,010	494,620
Average Weekly Circulation (2001)	197,311	99,265	296,576
Average Daily Circulation (2001)			128,179
Other DMA Total	Cable TV Households	Non-cable TV Households	Total TV Households
Estimated Station Totals*	82,960	17,730	100,690
Average Weekly Circulation (2001)	17,685	2,564	20,249
Average Daily Circulation (2001)			4,984

*Estimated station totals are sums of the Nielsen TV and Cable TV household estimates for each county in which the station registers viewing of more than 5% as per the Nielsen Survey Methods.

Texas—Austin

KNVA
Ch. 54

Network Service: WBN.

Licensee: 54 Broadcasting Inc., Box 684647, Austin, TX 78768.

Studio: 908 W. Martin Luther King Blvd., Austin, TX 78701.

Mailing Address: Box 684647, Austin, TX 78768.

Phone: 512-478-5400.

E-mail: knva530@knva.com

Web Site: <http://www.knva.com/>

Technical Facilities: Channel No. 54 (710-716 MHz). Authorized power: 5000-kw max. visual. Antenna: 1227-ft. above av. terrain, 1109-ft. above ground, 1959-ft. above sea level.

Latitude 30° 19' 33"
Longitude 97° 47' 58"

Requests CP for change to 4029-kw max. visual, 1056-ft. above av. terrain, 919-ft. above ground, 1772-ft. above sea level. BPCT-980220KH.

Transmitter: Trail of the Madrones Rd., 5-mi. NW of Austin.

Digital Facilities: Channel No. 49 (680-686 MHz). Power: 500-kw max. visual. Antenna: 1299-ft. above av. terrain, 1161-ft. above ground.

Latitude 30° 19' 33"
Longitude 97° 47' 58"

FCC Digital File Number: BPCDT-19991025ADB. Granted: May 7, 2001.

Note: Latitude and longitude coordinates shown are based on the North American Datum of 1927 (NAD 27) as currently required by the Mass Media Bureau of the FCC.

LMA: Local marketing agreement with KXAN-TV (N), Austin.

Ownership: Balcones Broadcasting Ltd.

Began Operation: August 31, 1994.

Represented (sales): Blair Television.

Represented (legal): Thompson, Hine & Flory.

Represented (engineering): Marsand Inc.

Personnel:

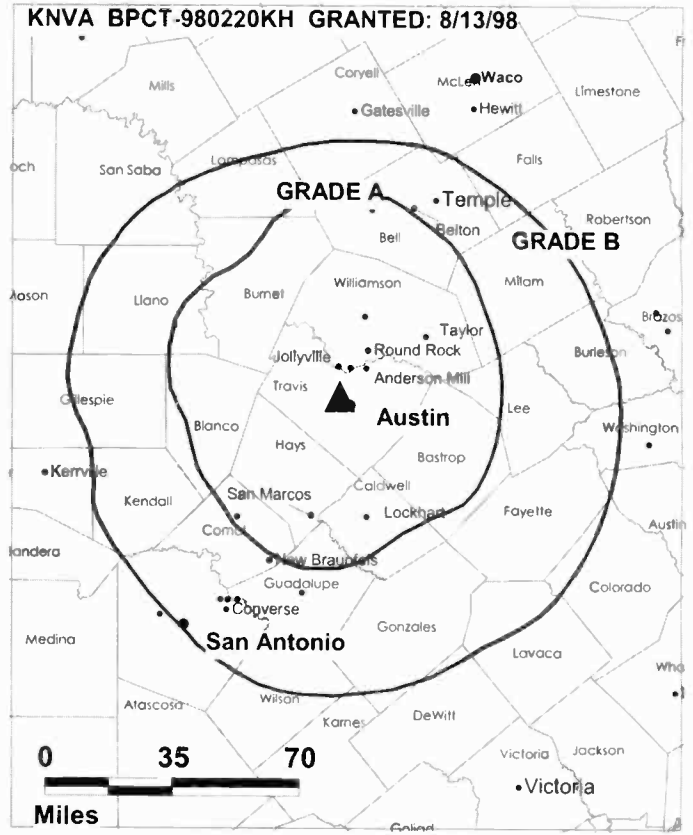
Mark Goldberg, General Manager.

Laura Hargis, Sales Manager.

Alan Cohen, Chief Engineer.

Ron Oliveira, Station Manager.

Janice Langlinais, Program Director.



Rates: On request.

City of License: Austin. **Station DMA:** Austin. **Rank:** 54.

Circulation © 2001 Nielsen. Coverage based on Nielsen study.

Grand Total	Cable TV Households	Non-cable TV Households	Total TV Households
Estimated Station Totals*	328,780	180,290	509,070
Average Weekly Circulation (2001)	123,717	77,506	201,223
Average Daily Circulation (2001)			80,584
Station DMA Total	Cable TV Households	Non-cable TV Households	Total TV Households
Estimated Station Totals*	320,920	167,460	488,380
Average Weekly Circulation (2001)	122,716	75,955	198,671
Average Daily Circulation (2001)			79,771
Other DMA Total	Cable TV Households	Non-cable TV Households	Total TV Households
Estimated Station Totals*	7,860	12,830	20,690
Average Weekly Circulation (2001)	1,001	1,551	2,552
Average Daily Circulation (2001)			813

*Estimated station totals are sums of the Nielsen TV and Cable TV household estimates for each county in which the station registers viewing of more than 5% as per the Nielsen Survey Methods.

Texas—Austin

KTBC Ch. 7

Network Service: FOX.

Licensee: KTBC Television Inc., 5151 Wisconsin Ave. NW, Washington, DC 20016.

Studio: 119 E. 10th St., Austin, TX 78701.

Phone: 512-476-7777. **Fax:** 512-495-7001.

Web Site: <http://www.fox7.com>

Technical Facilities: Channel No. 7 (174-180 MHz). Authorized power: 316-kw visual, 31.6-kw aural. Antenna: 1261-ft. above av. terrain, 1077-ft. above ground, 1977-ft. above sea level.

Latitude 30° 18' 36"
Longitude 97° 47' 33"

Transmitter: Mount Larson, 4-mi. NW of State Capitol building.

Digital Facilities: Channel No. 56 (722-728 MHz). Power: 1000-kw max. visual. Antenna: 1178-ft. above av. terrain, 988-ft. above ground.

Latitude 30° 18' 35"
Longitude 97° 47' 34"

FCC Digital File Number: BPCDT-19990928AAZ (pending).

Note: Latitude and longitude coordinates shown are based on the North American Datum of 1927 (NAD 27) as currently required by the Mass Media Bureau of the FCC.

Satellite Earth Stations: Prodelin, 3.8-meter; Scientific-Atlanta, 3.6-meter; Scientific-Atlanta, 7-meter.

News Services: AP, CNN Newsource, Fox NewsEdge, Reuters TV.

Ownership: Fox Television Stations Inc. (Group Owner).

Began Operation: November 27, 1952. Sale to Times Mirror Co. by Claudia Taylor Johnson, et al., approved by FCC September 6, 1973 (*Television Digest*, Vol. 12:37; 13:37). Sale to Argyle Television Holding Inc. by Times Mirror Co. approved by FCC October 6, 1993 (Vol. 33:13, 14, 34:2, 41). Sale to New World Communications by Argyle Television Holding Inc. approved by FCC March 31, 1995. Sale to present owner by New World Communications approved by FCC November 7, 1996.

Represented (sales): Fox Television Sales.

Represented (legal): Fox Legal.

Represented (engineering): Fox Television Stations Inc.

Personnel:

Danny Baker, Vice President & General Manager.

Pam Vaught, Vice President & News Director.

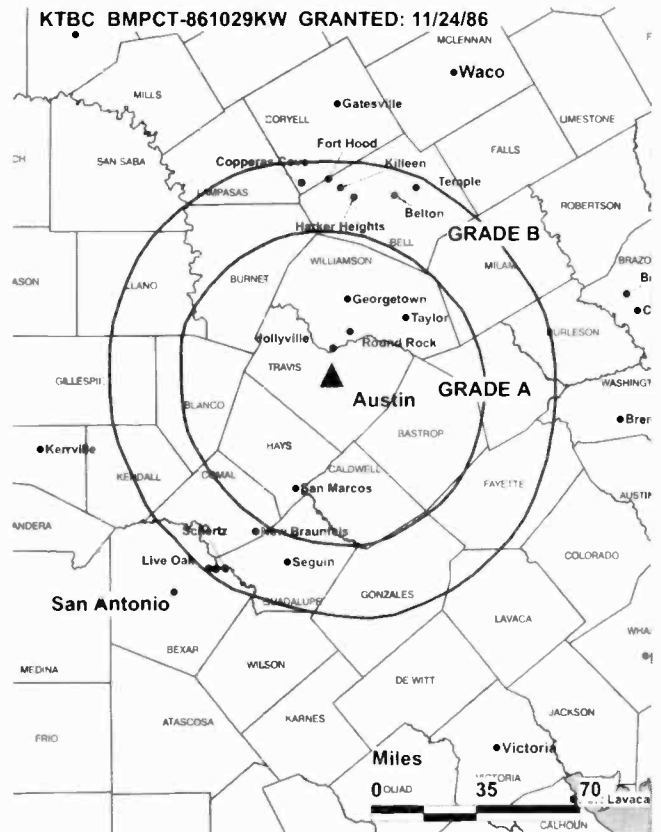
Pablo Rios, Vice President, Engineering.

Jay Jamandre, Operations Supervisor.

Mark Rodman, General Sales Manager.

Lyndean Phinney, Local Sales Manager.

Scott Moore, National Sales Manager.



© 2002 Warren Communications News

Holly Morrison, Program Director.

Kathie Smith, Creative Services Director.

Victor Ovalle, Community Relations Director.

Rates: On request.

City of License: Austin. **Station DMA:** Austin. **Rank:** 54.

Circulation © 2001 Nielsen. Coverage based on Nielsen study.

Grand Total	Cable	Non-cable	Total
	TV Households	TV Households	TV Households
Estimated Station Totals*	345,990	247,520	593,510
Average Weekly Circulation (2001)	213,093	118,261	331,355
Average Daily Circulation (2001)			141,610
Station DMA Total	Cable	Non-cable	Total
	TV Households	TV Households	TV Households
Estimated Station Totals*	326,610	168,010	494,620
Average Weekly Circulation (2001)	207,133	108,360	315,494
Average Daily Circulation (2001)			136,372
Other DMA Total	Cable	Non-cable	Total
	TV Households	TV Households	TV Households
Estimated Station Totals*	19,380	79,510	98,890
Average Weekly Circulation (2001)	5,960	9,901	15,861
Average Daily Circulation (2001)			5,238

*Estimated station totals are sums of the Nielsen TV and Cable TV household estimates for each county in which the station registers viewing of more than 5% as per the Nielsen Survey Methods.

KVUE-TV
Ch. 24

Network Service: ABC.

Licensee: Belo Corp., 400 S. Record St., Dallas, TX 75202.

Studio: 3201 Steck Ave., Austin, TX 78757.

Mailing Address: Box 9927, Austin, TX 78766.

Phone: 512-459-6521. **Fax:** 512-467-7503.

Web Site: <http://www.kvue.com>

Technical Facilities: Channel No. 24 (530-536 MHz). Authorized power: 1950-kw max. & 711-kw horizontal visual, 327-kw max. & 145-kw horizontal aural. Antenna: 1290-ft. above av. terrain, 1184-ft. above ground, 2049-ft. above sea level.

Latitude 30° 19' 21.00"
Longitude 97° 48' 10.00"

Transmitter: On hill W of Trail of the Madrones Rd., near Austin.

Digital Facilities: Channel No. 33 (584-590 MHz). Power: 200-kw max. visual. Antenna: 1293-ft. above av. terrain, 1192-ft. above ground.

Latitude 30° 19' 18.60"
Longitude 97° 48' 11.60"

FCC Digital File Number: BPCDT-19991025ADW (pending).

Note: Latitude and longitude coordinates shown are based on the North American Datum of 1927 (NAD 27) as currently required by the Mass Media Bureau of the FCC.

Multichannel TV Sound: Stereo only.

Satellite Earth Stations: Andrew, 4.5-meter C-band; Andrew, 4.6-meter Ku-band; Andrew, 7.3-meter C-band; Andrew, Avantek, Scientific-Atlanta receivers.

News Services: ABC NewsOne, AP, CNN Newsource.

LMA: Local marketing agreement with KBEJ (U), Fredericksburg.

Ownership: Belo Corp. (Group Owner).

Began Operation: September 12, 1971. Swap of station by Gannett Broadcasting Group for A. H. Belo's KXTV, Sacramento-Stockton, CA approved by FCC April 8, 1999. Sale to Gannett Broadcasting Group by Evening News Association approved by FCC January 13, 1986 (Television Digest, Vol. 26:3). Sale to Evening News by Tolbert Foster, Allen Shivers, et al., approved by FCC September 8, 1978 (Vol. 18:21, 38).

Represented (sales): Harrington, Righter & Parsons Inc.

Represented (legal): Wiley, Rein & Fielding.

Personnel:

Patti C. Smith, Vice President & General Manager.

Michael J. Wenglar, Vice President, Engineering.

Sarah Smith, General Sales Manager.

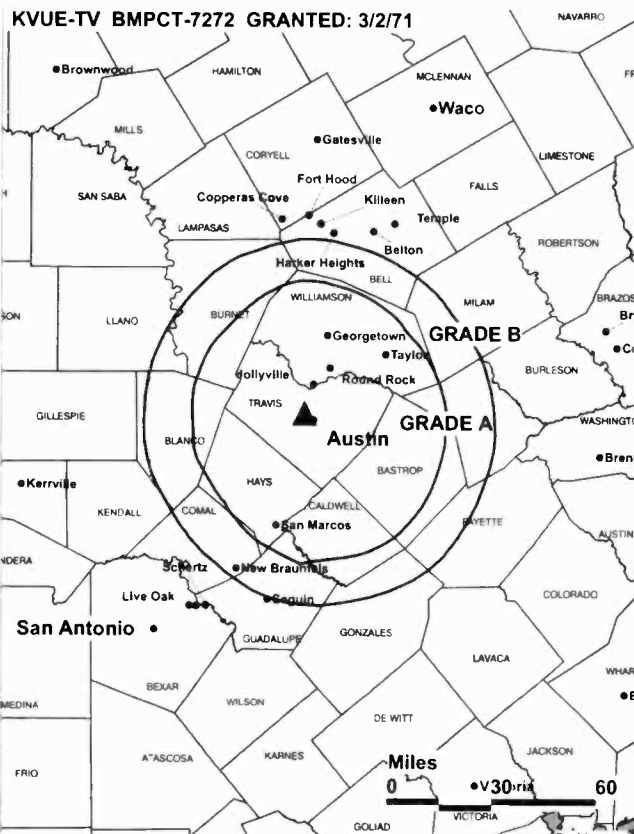
Art Moran, Local Sales Manager.

Randy Rich, Local Sales Manager.

Eric Duncan, National Sales Manager.

David Reyes, Operations Manager.

Judy Cornelius, Creative Services Director.



© 2002 Warren Communications News

Frank Volpicella, News Director.

Tanya Vargus-Raibourn, Traffic Manager.

Thad Rosenfeld, Community Affairs Manager.

Robert Taylor, Programming Coordinator.

John McThompson, Controller & Business Manager.

Rates: On request.

City of License: Austin. **Station DMA:** Austin. **Rank:** 54.

Circulation © 2001 Nielsen. Coverage based on Nielsen study.

Grand Total	Cable TV Households	Non-cable TV Households	Total TV Households
Estimated Station Totals*	344,400	201,290	545,690
Average Weekly Circulation (2001)	244,809	113,871	358,679
Average Daily Circulation (2001)			183,308
Station OMA Total	Cable TV Households	Non-cable TV Households	Total TV Households
Estimated Station Totals*	326,610	168,010	494,620
Average Weekly Circulation (2001)	238,702	108,820	347,522
Average Daily Circulation (2001)			178,503
Other DMA Total	Cable TV Households	Non-cable TV Households	Total TV Households
Estimated Station Totals*	17,790	33,280	51,070
Average Weekly Circulation (2001)	6,107	5,050	11,157
Average Daily Circulation (2001)			4,806

*Estimated station totals are sums of the Nielsen TV and Cable TV household estimates for each county in which the station registers viewing of more than 5% as per the Nielsen Survey Methods.

Texas—Austin

KXAN-TV

Ch. 36

(Operates satellite KXAM-TV, Llano, TX)

Network Service: NBC.

Licensee: KXAN Inc., Box 490, Austin, TX 78767.

Studio: 908 W. Martin L. King Jr. Blvd., Austin, TX 78701.

Mailing Address: Box 490, Austin, TX 78767.

Phone: 512-476-3636. **Fax:** 512-476-1520.

E-mail: news36@kxan.com

Web Site: <http://www.kxan.com/index.html>

Technical Facilities: Channel No. 36 (602-608 MHz). Authorized power: 5000-kw max. visual. Antenna: 1227-ft. above av. terrain, 1108-ft. above ground, 1959-ft. above sea level.

Latitude 30° 19' 33"
Longitude 97° 47' 58"

Requests CP for change to 2768-kw max. visual, 876-ft. above av. terrain, 814-ft. above ground, 1594-ft. above sea level, lat. 30° 19' 20", long. 97° 48' 03", transmitter to KNVA(TV) tower: BPCT-980205KE.

Transmitter: Trail of Madrones Rd., 5-mi. NW of Austin.

Digital Facilities: Channel No. 21 (512-518 MHz). Power: 700-kw max. visual. Antenna: 1299-ft. above av. terrain, 1165-ft. above ground.

Latitude 30° 19' 33"
Longitude 97° 47' 58"

FCC Digital File Number: BPCDT-19991018AAR (pending).

Note: Latitude and longitude coordinates shown are based on the North American Datum of 1927 (NAD 27) as currently required by the Mass Media Bureau of the FCC.

Multichannel TV Sound: Stereo and separate audio program.

Satellite Earth Stations: Transmit/receive Harris, 8-meter Ku-band; Harris, 3-meter Ku-band; Microdyne, 7-meter C-band, Satcom Technologies, 5-meter Ku-band; Harris, Microdyne, Standard Communications receivers.

News Services: AP, Conus, NBC News Channel.

LMA: Local marketing agreement with KNVA (W), Austin.

Ownership: LIN Television Corp. (Group Owner).

Began Operation: February 12, 1965. Broadcast was initially on Ch. 42. Changed to Ch. 36 January 12, 1973. Sale to LIN Broadcasting by Kingstip Communications Inc. approved by FCC May 2, 1979 (*Television Digest*, Vol. 18:16, 17). Sale of controlling interest in LIN from AT&T to Hicks, Muse, Tate & Furst approved by FCC March 2, 1998 (Vol. 37:33, 42; 38:2, 19). Sale of Hicks, Muse interest to Chancellor Media Corp. cancelled (Vol. 38:28; 39:12).

Represented (sales): Blair Television.

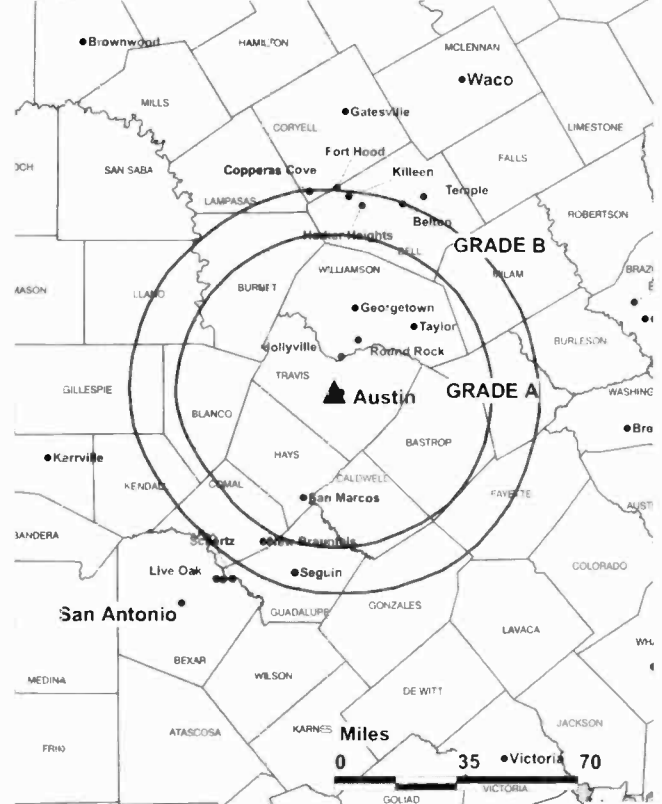
Represented (legal): Covington & Burling.

Personnel:

Gail Brekke, President & General Manager.

James Holowaty, Operations Manager.

KXAN-TV BPCT-951205KE GRANTED: 8/6/96



© 2002 Warren Communications News

David Walker, Local Sales Manager.

Tod Terry, General Sales Manager.

Mark Dunham, Engineering Manager.

Bruce Whiteaker, News Director.

Anne Peterson, Business Manager.

Rates: On request.

City of License: Austin. **Station DMA:** Austin. **Rank:** 54.

Circulation © 2001 Nielsen. Coverage based on Nielsen study.

Grand Total	Cable TV Households	Non-cable TV Households	Total TV Households
Estimated Station Totals*	335,600	189,210	524,810
Average Weekly Circulation (2001)	236,045	119,236	355,281
Average Daily Circulation (2001)			179,580
Station DMA Total	Cable TV Households	Non-cable TV Households	Total TV Households
Estimated Station Totals*	321,600	168,010	489,610
Average Weekly Circulation (2001)	232,523	115,424	347,947
Average Daily Circulation (2001)			176,460
Other DMA Total	Cable TV Households	Non-cable TV Households	Total TV Households
Estimated Station Totals*	14,000	21,200	35,200
Average Weekly Circulation (2001)	3,522	3,812	7,334
Average Daily Circulation (2001)			3,120

* Estimated station totals are sums of the Nielsen TV and Cable TV household estimates for each county in which the station registers viewing of more than 5% as per the Nielsen Survey Methods.

Texas—Beaumont-Port Arthur

KBMT
Ch. 12

Network Service: ABC.

Licensee: Channel 12 of Beaumont Inc., 525 Interstate Hwy. 10 S, Beaumont, TX 77701.

Studio: 525 Interstate Hwy. 10 S, Beaumont, TX 77701.

Mailing Address: Box 1550, Beaumont, TX 77704.

Phone: 409-833-7512. **Fax:** 409-833-4007.

Web Site: <http://www.kbmt.com>

Technical Facilities: Channel No. 12 (204-210 MHz). Authorized power: 316-kw visual, 42.7-kw aural. Antenna: 1000-ft. above av. terrain, 1032-ft. above ground, 1059-ft. above sea level.

Latitude 30° 11' 26.00"
Longitude 93° 53' 08.00"

Transmitter: 2-mi. W of Mauriceville.

Digital Facilities: Channel No. 50 (686-692 MHz). Power: 230-kw max. visual. Antenna: 905-ft. above av. terrain, 900-ft. above ground.

Latitude 30° 11' 24.00"
Longitude 93° 53' 15.10"

FCC Digital File Number: BPCDT-19991012ABM. Granted: March 6, 2001.

Note: Latitude and longitude coordinates shown are based on the North American Datum of 1927 (NAD 27) as currently required by the Mass Media Bureau of the FCC.

Satellite Earth Stations: AFC, 3.7-meter Ku-band; Andrew, 4.5-meter C-band; Andrew, 7.3-meter C-band; Harris, 4.5-meter C-band; EASI, 3.7-meter Ku & C-band; AvanteK, Harris, M/A-Com, Agile Omni receivers.

News Services: ABC NewsOne, AP, CNN Newsource, Conus.

Ownership: McKinnon Broadcasting Co. (Group Owner).

Began Operation: June 18, 1961. Sale to present owner by Harbour TV Systems (Liberty National Corp.) approved by FCC October 21, 1976 (*Television Digest*, Vol. 16:27). Transfer of control to Harbour TV Systems from A. O. Banning & William G. Hill Jr. approved by FCC February 11, 1976. Sale to Banning & Hill by Devon Corp. approved by FCC September 28, 1973.

Represented (sales): Continental Television Sales.

Represented (legal): Cohn & Marks.

Represented (engineering): Denny & Associates PC.

Personnel:

Michael D. McKinnon, President.

Mark McKinnon, Vice President & Station Manager.

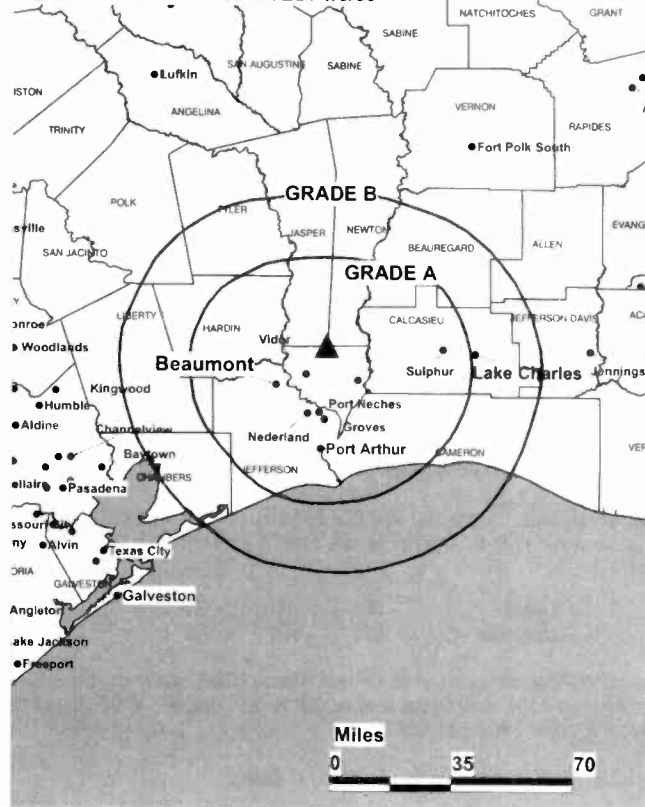
Bob Wilson, Local Sales Manager.

Elda Goudet, Regional Sales Manager.

Miles Resnick, News Director.

Elizabeth West, Program Director.

KBMT BPCT-3266 GRANTED: 1/6/65



© 2002 Warren Communications News

Mark Cormier, Chief Engineer.

Scott Jones, Promotion Director & Production Manager.

Doris Laird, Business Manager.

Highest 30 Sec. Rate: \$1000.

City of License: Beaumont. **Station DMA:** Beaumont-Port Arthur. **Rank:** 136.

Circulation © 2001 Nielsen. Coverage based on Nielsen study.

Grand Total	Cable TV Households	Non-cable TV Households	Total TV Households
Estimated Station Totals*	187,730	94,980	282,710
Average Weekly Circulation (2001)	125,708	41,459	167,168
Average Daily Circulation (2001)			82,675
Station DMA Total	Cable TV Households	Non-cable TV Households	Total TV Households
Estimated Station Totals*	113,720	51,310	165,030
Average Weekly Circulation (2001)	90,310	30,395	120,704
Average Daily Circulation (2001)			64,926
Other DMA Total	Cable TV Households	Non-cable TV Households	Total TV Households
Estimated Station Totals*	74,010	43,670	117,680
Average Weekly Circulation (2001)	35,399	11,065	46,463
Average Daily Circulation (2001)			17,749

*Estimated station totals are sums of the Nielsen TV and Cable TV household estimates for each county in which the station registers viewing of more than 5% as per the Nielsen Survey Methods.

Texas—Port Arthur-Beaumont

KBTV-TV Ch. 4

Network Service: NBC.

Licensee: Nexstar Broadcasting of Beaumont/Port Arthur, 200 Abington Executive Park, Suite 201, Clarks Summit, PA 18411.

Studio: 2900 17th St., Port Arthur, TX 77642.

Studio: 6155 Eastex Freeway, Beaumont, TX 77706.

Mailing Address: Box 3257, Port Arthur, TX 77643.

Phones: 409-985-5557; 409-840-4444. **Fax:** 409-985-4927; 409-899-4632.

Web Site: <http://www.nbc4online.com>

Technical Facilities: Channel No. 4 (66-72 MHz). Authorized power: 100-kw visual, 20-kw aural. Antenna: 1198-ft. above av. terrain, 1178-ft. above ground, 1198-ft. above sea level.

Latitude 30° 09' 20"
Longitude 93° 59' 10"

Transmitter: NW of State Rte. 235, 2.8-mi. NE of Vidor.

Digital Facilities: Channel No. 40 (626-632 MHz). Power: 10-kw max. visual. Antenna: 803-ft. above av. terrain, 800-ft. above ground.

Latitude 30° 09' 20"
Longitude 93° 59' 10"

FCC Digital File Number: BPCDT-19991101AKM. Granted: March 17, 2000.

Note: Latitude and longitude coordinates shown are based on the North American Datum of 1927 (NAD 27) as currently required by the Mass Media Bureau of the FCC.

Satellite Earth Stations: ADM, 3.8-meter Ku-band; Harris, 3.5-meter Ku-band; Harris, 8-meter Ku-band; Harris, M/A-Com receivers.

News Services: AP, NBC News Channel.

Ownership: Nexstar Broadcasting Group LLC (Group Owner).

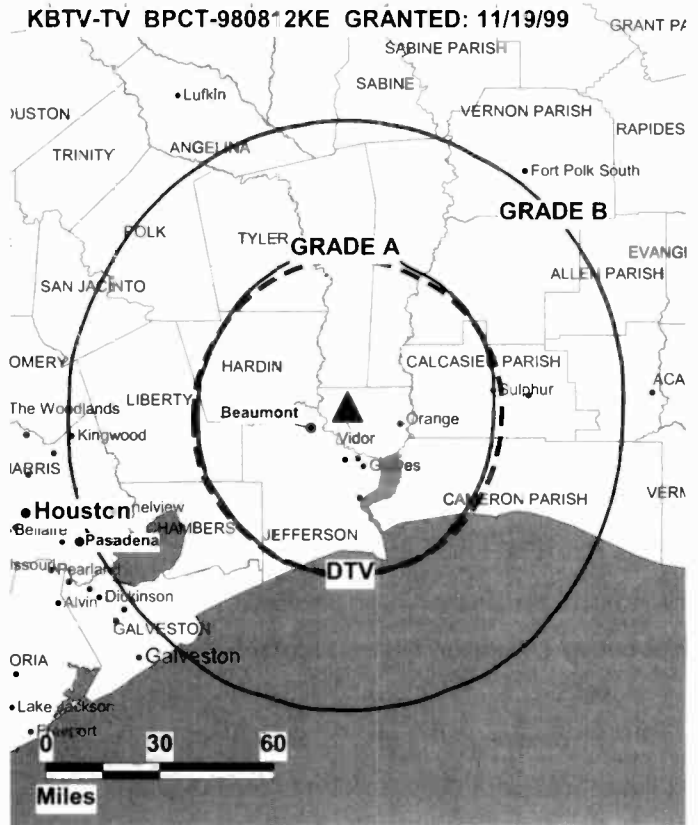
Began Operation: October 22, 1957. Originally station was owned equally by Port Arthur College & Jefferson Amusement Co. Sale of its 50% by Port Arthur College to Jefferson Amusement approved by FCC November 15, 1965 (*Television Digest*, Vol. 5:43, 47). Transfer of control from Jefferson Amusement to Robert H. Park, Janet Gordon Jack, et al., approved by FCC May 1, 1969. Sale to Clay Communications approved by FCC May 31, 1973. Sale to Price Communications Corp. by Clay Communications approved by FCC June 23, 1987 (Vol. 27:21). Sale to US Broadcast Group by Price Communications Corp. approved by FCC November 9, 1995 (Vol. 35:35). Sale to present owner by US Broadcast Group approved by FCC November 6, 1997.

Represented (sales): Blair Television.

Represented (legal): Arter & Hadden LLP.

Personnel:

- Dan Bates, Vice President & General Manager.
- Mike Manard, General Sales Manager.
- Robert Lenertz, News Director.
- Karen Blum, Program Director.
- Kirby Matthews, Promotion Director.



© 2002 Warren Communications News

Gery Meyer, Business Manager.

Blake Russel, Production Manager.

Charles Ravell, Chief Engineer.

Shelly Archer, Traffic Manager.

Highest 30 Sec. Rate: \$2500.

City of License: Port Arthur. **Station DMA:** Beaumont-Port Arthur. **Rank:** 136.

Circulation © 2001 Nielsen. Coverage based on Nielsen study.

Grand Total	Cable TV Households	Non-cable TV Households	Total TV Households
Estimated Station Totals*	170,040	100,350	270,390
Average Weekly Circulation (2001)	99,100	37,068	136,168
Average Daily Circulation (2001)			62,091

Station DMA Total	Cable TV Households	Non-cable TV Households	Total TV Households
Estimated Station Totals*	113,720	51,310	165,030
Average Weekly Circulation (2001)	85,754	29,544	115,298
Average Daily Circulation (2001)			54,677

Other DMA Total	Cable TV Households	Non-cable TV Households	Total TV Households
Estimated Station Totals*	56,320	49,040	105,360
Average Weekly Circulation (2001)	13,346	7,524	20,870
Average Daily Circulation (2001)			7,414

*Estimated station totals are sums of the Nielsen TV and Cable TV household estimates for each county in which the station registers viewing of more than 5% as per the Nielsen Survey Methods.

Texas—Beaumont-Port Arthur

KFDM-TV Ch. 6

Network Service: CBS.

Licensee: Freedom Broadcasting of Texas Inc., Box 7128, Beaumont, TX 77726-7128.

Studio: 2955 Interstate 10 E, Beaumont, TX 77702.

Mailing Address: Box 7128, Beaumont, TX 77726-7128.

Phone: 409-892-6622. **Fax:** 409-892-6665.

Web Site: <http://www.kfdm.com>

Technical Facilities: Channel No. 6 (82-88 MHz). Authorized power: 100-kw visual, 20-kw aural. Antenna: 960-ft. above av. terrain, 1031-ft. above ground, 1049-ft. above sea level.

Latitude 30° 08' 24"
Longitude 93° 58' 44"

Transmitter: U.S. Hwy. 90, approx. 2.3-mi. ENE of Vidor, TX.

Digital Facilities: Channel No. 21 (512-518 MHz). Power: 50-kw max. visual. Antenna: 833-ft. above av. terrain, 820-ft. above ground.

Latitude 30° 08' 24"
Longitude 93° 58' 44"

FCC Digital File Number: BPCDT-19991006AAM. Granted: December 9, 1999.

Note: Latitude and longitude coordinates shown are based on the North American Datum of 1927 (NAD 27) as currently required by the Mass Media Bureau of the FCC.

Satellite Earth Stations: Microdyne, 7-meter C-band; RCA Americom, 4.6-meter Ku-band.

News Service: AP.

Ownership: Freedom Broadcasting Inc. (Group Owner).

Began Operation: April 24, 1955. Sale to present owner by Belo Broadcasting Corp. approved by FCC December 13, 1983 (*Television Digest*, Vol. 23:42). Sale to Belo by Beaumont Broadcasting Corp. approved by FCC May 1969 (Vol. 9:19).

Represented (sales): TeleRep Inc.

Represented (legal): Latham & Watkins.

Represented (engineering): Carl T. Jones Corp.

Personnel:

Larry Beaulieu, General Manager.

C. Rix Garey, General Sales Manager.

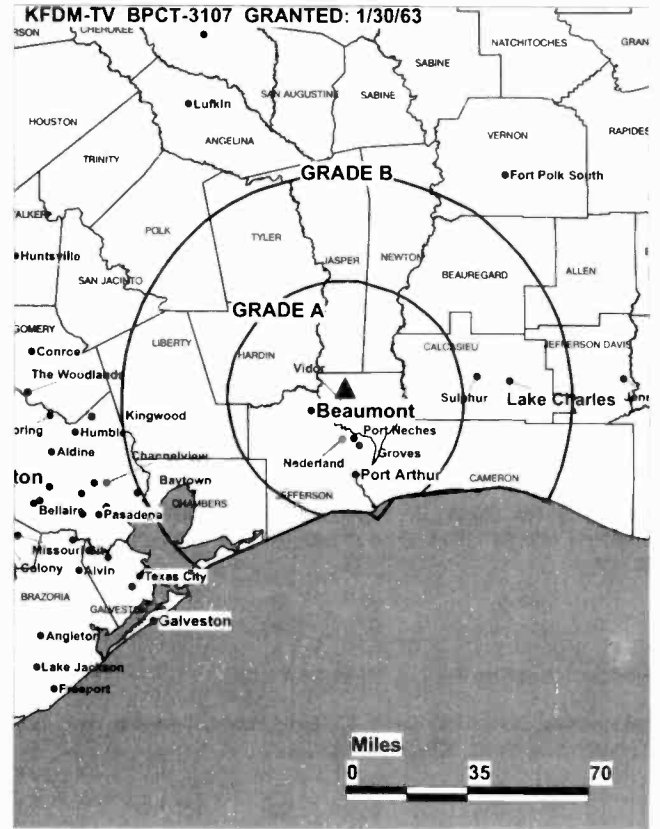
Stuart Sepaugh, National Sales Manager.

David Lowell, News Director.

Jo Ellen Bailey, Program Scheduling.

Gina Hinson, Promotion Director.

Katherine Read, Business Manager.



© 2002 Warren Communications News

David Kobrin, Production Director.

Richard Kihn, Chief Engineer.

Rates: On request.

City of License: Beaumont. **Station DMA:** Beaumont-Port Arthur. **Rank:** 136.

Circulation © 2001 Nielsen. Coverage based on Nielsen study.

Grand Total	Cable	Non-cable	Total
	TV Households	TV Households	TV Households
Estimated Station Totals*	170,040	111,220	281,260
Average Weekly Circulation (2001)	110,492	42,812	153,304
Average Daily Circulation (2001)			96,411
Station DMA Total	Cable	Non-cable	Total
	TV Households	TV Households	TV Households
Estimated Station Totals*	113,720	51,310	165,030
Average Weekly Circulation (2001)	96,380	33,628	130,008
Average Daily Circulation (2001)			87,824
Other DMA Total	Cable	Non-cable	Total
	TV Households	TV Households	TV Households
Estimated Station Totals*	56,320	59,910	116,230
Average Weekly Circulation (2001)	14,112	9,184	23,296
Average Daily Circulation (2001)			8,587

*Estimated station totals are sums of the Nielsen TV and Cable TV household estimates for each county in which the station registers viewing of more than 5% as per the Nielsen Survey Methods.

Texas—Big Spring

KWAB-TV

Ch. 4

(Satellite of KWES-TV, Odessa, TX)

Network Service: NBC

Licensee: Midessa Television Co., Box 60150, Midland, TX 79711.

Studio: 2500 Kentucky Way, Big Spring, TX 79720.

Mailing Address: Box 60150, Midland, TX 79711.

Phone: 915-263-4901. **Fax:** 915-263-3630.

Technical Facilities: Channel No. 4 (66-72 MHz). Authorized power: 12.75-kw visual, 2.51-kw aural. Antenna: 380-ft. above av. terrain, 497-ft. above ground, 2957-ft. above sea level.

Latitude 32° 15' 14"
Longitude 101° 26' 44"

Transmitter: 2500 Kentucky Way, Big Spring.

Digital Facilities: Channel No. 33 (584-590 MHz). Power: 1000-kw max. visual. Antenna: 322-ft. above av. terrain, 426-ft. above ground.

Latitude 32° 15' 14"
Longitude 101° 26' 44"

FCC Digital File Number: BPCDT-19991029ABC. Granted: July 13, 2001.

Note: Latitude and longitude coordinates shown are based on the North American Datum of 1927 (NAD 27) as currently required by the Mass Media Bureau of the FCC.

News Services: AP, NBC News Channel.

Ownership: Drewry Communications (Group Owner).

Began Operation: January 15, 1956. Sale to present owner by James C. Taylor, Receiver, approved by FCC September 9, 1991.

Represented (sales): Petry Television Inc.

Personnel: See KWES-TV, Odessa, TX.

Rates: On request.

City of License: Big Spring. **Station DMA:** Odessa-Midland. **Rank:** 154.

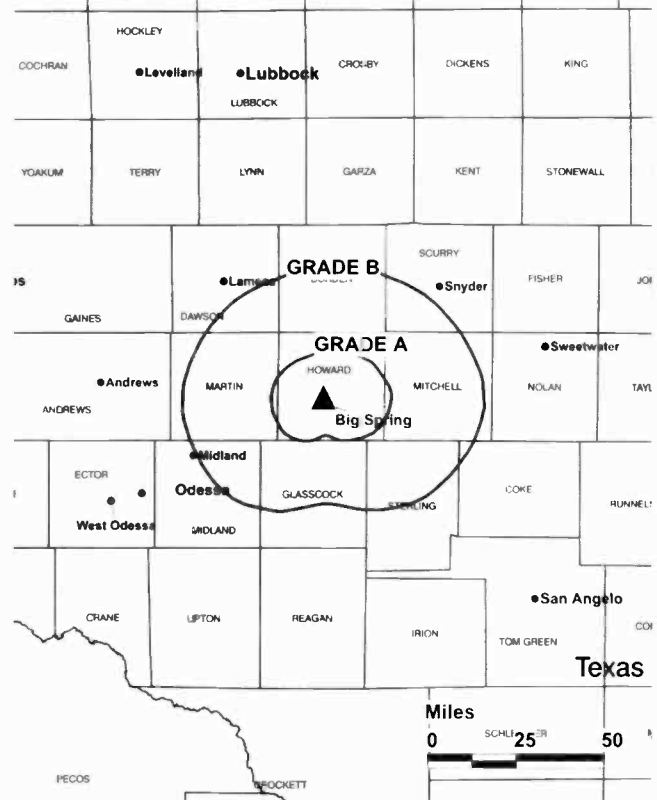
Data by Design

This data is available in comma-delimited format for use in your own database or spreadsheet software!

For information call 800.771.9202



KWAB-TV BMPCT-3267 GRANTED: 8/8/55



© 2002 Warren Communications News

Circulation © 2001 Nielsen. Coverage based on Nielsen study.

Grand Total	Cable TV Households	Non-cable TV Households	Total TV Households
Estimated Station Totals*	11,890	3,770	15,660
Average Weekly Circulation (2001)	9,174	1,113	10,288
Average Daily Circulation (2001)			5,686
Station DMA Total	Cable TV Households	Non-cable TV Households	Total TV Households
Estimated Station Totals*	9,520	3,770	13,290
Average Weekly Circulation (2001)	7,665	1,113	8,778
Average Daily Circulation (2001)			5,148
Other DMA Total	Cable TV Households	Non-cable TV Households	Total TV Households
Estimated Station Totals*	2,370	0	2,370
Average Weekly Circulation (2001)	1,510	0	1,510
Average Daily Circulation (2001)			538

*Estimated station totals are sums of the Nielsen TV and Cable TV household estimates for each county in which the station registers viewing of more than 5% as per the Nielsen Survey Methods.

Texas—McAllen-Brownsville

KNVO
Ch. 48

Network Service: Univision.

Licensee: Entravision Holdings LLC, 11900 Olympic Blvd., Suite 590, Los Angeles, CA 90064.

Studio: 801 N. Jackson Rd., McAllen, TX 78501-9306.

Phone: 956-687-4848. **Fax:** 956-687-7784.

Technical Facilities: Channel No. 48 (674-680 MHz). Authorized power: 3162-kw max. visual. Antenna: 525-ft. above av. terrain, 522-ft. above ground, 600-ft. above sea level.

Latitude 26° 05' 20"
Longitude 98° 03' 44"

Holds CP for change to 3002-kw max. visual, 944-ft. above av. terrain, 942-ft. above ground, 1019-ft. above sea level. BMPCT-950824KE.

Transmitter: 6.5-mi. SW of Weslaco, 1.9-mi. N of Rio Grande.

Digital Facilities: Channel No. 46 (662-668 MHz). Power: 200-kw max. visual. Antenna: 940-ft. above av. terrain, 938-ft. above ground.

Latitude 26° 05' 18"
Longitude 98° 03' 44"

FCC Digital File Number: BPCDT-19991025ACS (pending).

Note: Latitude and longitude coordinates shown are based on the North American Datum of 1927 (NAD 27) as currently required by the Mass Media Bureau of the FCC.

Ownership: Entravision Communications Corp. (Group Owner).

Began Operation: October 12, 1992. Sale to present owner by Valley Channel 48 approved by FCC September 11, 1996.

Represented (sales): Univision.

Represented (legal): Thompson, Hine & Flory LLP.

Represented (engineering): Marsand Inc.

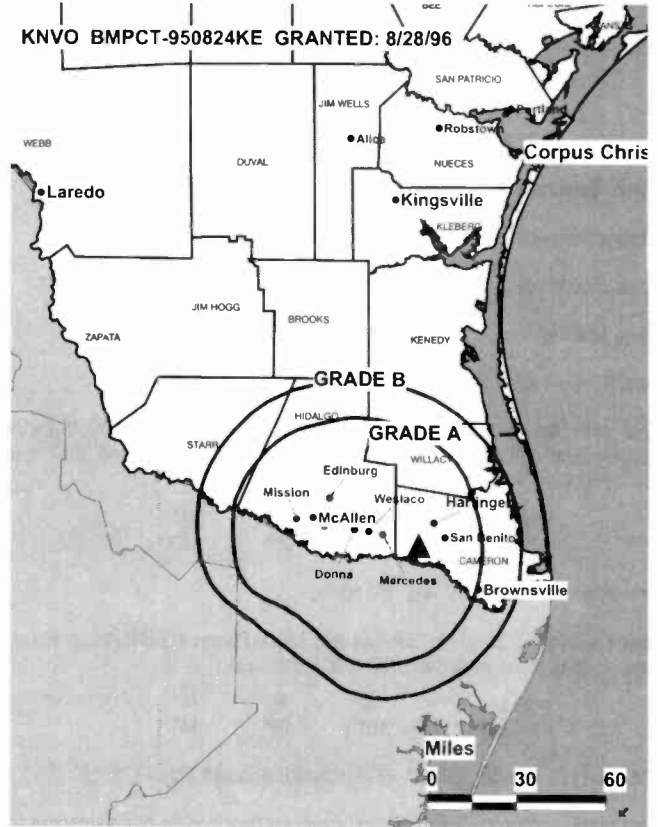
Personnel:

Larry Satir, General Manager.

Iggy Cantu, Chief Engineer.

Florencia Cano, Office Manager.

Rates: On request.



© 2002 Warren Communications News

City of License: McAllen. **Station DMA:** Harlingen-Weslaco-Brownsville-McAllen. **Rank:** 100.

Circulation © 2001 Nielsen. Coverage based on Nielsen study.

Grand Total	Cable	Non-cable	Total
	TV Households	TV Households	TV Households
Estimated Station Totals*	107,700	149,110	256,810
Average Weekly Circulation (2001)	41,554	72,886	114,440
Average Daily Circulation (2001)			70,163
Station DMA Total	Cable	Non-cable	Total
	TV Households	TV Households	TV Households
Estimated Station Totals*	107,700	149,110	256,810
Average Weekly Circulation (2001)	41,554	72,886	114,440
Average Daily Circulation (2001)			70,163

*Estimated station totals are sums of the Nielsen TV and Cable TV household estimates for each county in which the station registers viewing of more than 5% as per the Nielsen Survey Methods.

Texas—Brownsville

KVEO
Ch. 23

Network Service: NBC.

Licensee: ComCorp of Texas License Corp., Box 3030, Lafayette, LA 70502.

Studio: 394 N. Expressway, Brownsville, TX 78521.

Phone: 956-544-2323. **Fax:** 956-544-4636.

Web Site: <http://www.kveo.com>

Technical Facilities: Channel No. 23 (524-530 MHz). Authorized power: 2600-kw max. & 735-kw horizontal visual, 41-kw aural. Antenna: 1487-ft. above av. terrain, 1489-ft. above ground, 1549-ft. above sea level.

Latitude 26° 06' 59"
Longitude 97° 50' 16"

Transmitter: 2-mi. S of La Feria.

Digital Facilities: Channel No. 24 (530-536 MHz). Power: 200-kw max. visual. Antenna: 1460-ft. above av. terrain, 1460-ft. above ground.

Latitude 26° 06' 01"
Longitude 97° 50' 18"

FCC Digital File Number: BPCDT-19991018AAY (pending).

Note: Latitude and longitude coordinates shown are based on the North American Datum of 1927 (NAD 27) as currently required by the Mass Media Bureau of the FCC.

Satellite Earth Stations: Comtech, 3.5-meter C-band; Harris, 6.1-meter Ku-band; Vertex, 4.6-meter Ku-band; Harris, M/A-Com, Microwave Assoc. receivers.

News Service: NBC News Channel.

Ownership: Communications Corp. of America (Group Owner).

Began Operation: December 18, 1981. Sale to Valley Broadcasting Co. by Trustee-in-Bankruptcy approved by FCC August 31, 1984. Sale to SouthWest MultiMedia Corp. by Valley Broadcasting Co. approved by FCC November 29, 1985. Sale to Associated Broadcasters Inc. by SouthWest MultiMedia Corp. approved by FCC October 19, 1990.

Represented (sales): Millennium Sales & Marketing.

Personnel:

Amy Villarreal, General Manager.

Peter Hockzema, Chief Engineer.

Lisa Kidd-Hagle, Programming Coordinator.

Pat Cortez, Promotion Director.

Corina Lopez, Business Manager.



© 2002 Warren Communications News

Homer Robbins, Production Manager.

Julie Saldivar, Traffic Manager.

Highest 30 Sec. Rate: \$750.

City of License: Brownsville. **Station DMA:** Harlingen-Weslaco-Brownsville-McAllen. **Rank:** 100.

Circulation © 2001 Nielsen. Coverage based on Nielsen study.

Grand Total	Cable TV Households	Non-cable TV Households	Total TV Households
Estimated Station Totals*	107,700	149,110	256,810
Average Weekly Circulation (2001)	62,077	80,098	142,174
Average Daily Circulation (2001)			69,152
Station DMA Total	Cable TV Households	Non-cable TV Households	Total TV Households
Estimated Station Totals*	107,700	149,110	256,810
Average Weekly Circulation (2001)	62,077	80,098	142,174
Average Daily Circulation (2001)			69,152

*Estimated station totals are sums of the Nielsen TV and Cable TV household estimates for each county in which the station registers viewing of more than 5% as per the Nielsen Survey Methods.

Texas—Brownsville-Reynosa-Matamoros, Mexico

XHFOX

Ch. 17

Network Service: FOX.

Licensee: Televisa.

Studio: 97 Fracc. Paseo Residencial H., Matamoros, Tampico, Mexico 87380.

Mailing Address: Suite 188, 1445 E. Adams St., Brownsville, TX 78520.

Phones: 956-542-7772; 88-177-270. **Fax:** 956-542-7748.

E-mail: xhfox@riogrande.net.mx

Web Site: <http://www.fox17news.tv>

Technical Facilities: Channel No. 17 (488-494 MHz). Authorized power: 2051-kw visual.
Antenna: 66-ft. above sea level.

Latitude	25°	56'	36"
Longitude	97°	50'	57"

Note: Latitude and longitude coordinates shown are based on the North American Datum of 1927 (NAD 27) as currently required by the Mass Media Bureau of the FCC.

Began Operation: September 4, 1994.

Represented (sales): Petry Television Inc.

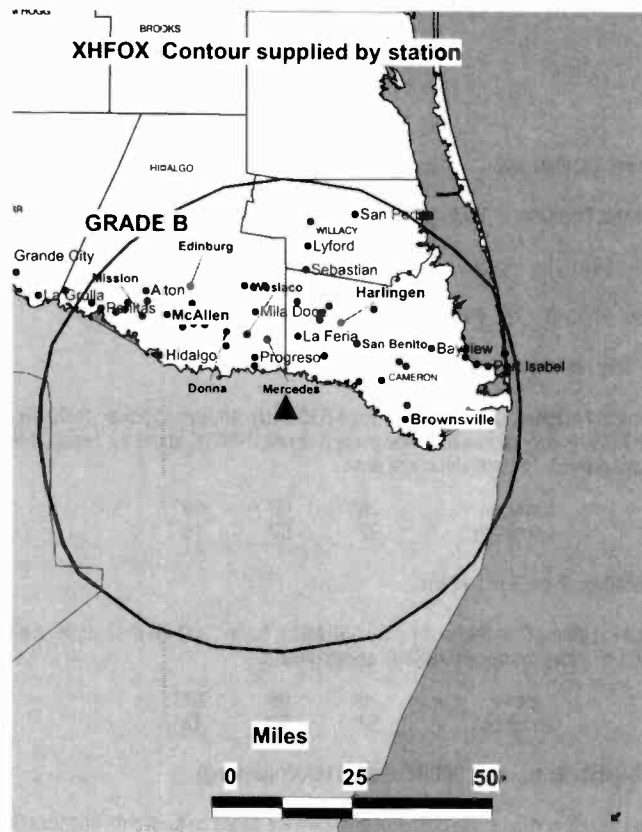
Personnel:

Jorge de la Colina, General Manager.

Emmet Wells, General & National Sales Manager.

Ruben Ruelas, Chief Engineer.

Juan C. Vazquez, Program Director.



© 2002 Warren Communications News

City of License: Reynosa. **Station DMA:** Harlingen-Weslaco-Brownsville-McAllen. **Rank:** 100.

Rates: On request.

Nielsen Data: Not available.

Texas—McAllen-Brownsville-Matamoros, Mexico

XHUPN Ch. 2

Network Service: UPN.

Licensee: Telegrande S.A., 500 E. Beaumont Ave., McAllen, TX 78501.

Studio: 500 E. Beaumont Ave., McAllen, TX 78501.

Phone: 956-630-2222. **Fax:** 956-686-1237.

Technical Facilities: Channel No. 2 (54-60 MHz). Authorized power: 100-kw visual, 20-kw aural. Antenna: 1096-ft. above av. terrain.

Satellite Earth Station: Scientific-Atlanta.

Ownership: Telegrande S.A.

Began Operation: August 3, 1979.

Represented (sales): Group Seven Repts Inc.

Personnel:

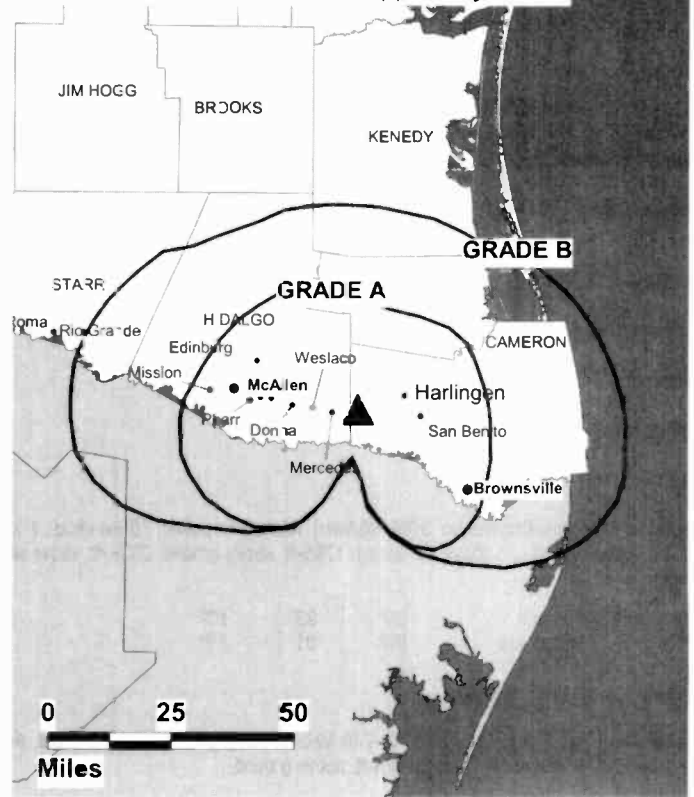
Eddie Gongora, Vice President & General Manager.

Highest 30 Sec. Rate: \$160.

City of License: Brownsville. **Station DMA:** Harlingen-Weslaco-Brownsville-McAllen.
Rank: 100.

Nielsen Data: Not available.

XHUPN Predicted contours supplied by station



© 2002 Warren Communications News

Texas—Bryan

KBTX-TV

Ch. 3

(Affiliated with KWTX-TV, Waco, TX)

Network Service: CBS.

Licensee: KWTX-KBTX License Corp., 300 Delaware Ave., 9th Floor, Wilmington, DE 19801.

Studio: 4141 E. 29th St., Bryan, TX 77802.

Mailing Address: Box 2636, Waco, TX 76702-2636.

Phone: 409-846-7777. Fax: 409-846-1490.

E-mail: mail@kbt.com

Web Site: http://www.kbt.com

Technical Facilities: Channel No. 3 (60-66 MHz). Authorized power: 70-kw visual, 7-kw aural. Antenna: 1687-ft. above av. terrain, 1705-ft. above ground, 2036-ft. above sea level.

Latitude 30° 33' 10"
Longitude 96° 01' 50"

Transmitter: 4-mi. SE of Carlos.

Digital Facilities: Channel No. 59 (740-746 MHz). Power: 988.6-kw max. visual. Antenna: 1565-ft. above av. terrain, 1525-ft. above ground.

Latitude 30° 33' 16"
Longitude 96° 01' 51"

FCC Digital File Number: BPCDT-19991026ACP (pending).

Note: Latitude and longitude coordinates shown are based on the North American Datum of 1927 (NAD 27) as currently required by the Mass Media Bureau of the FCC.

Satellite Earth Stations: AFC, 4-meter Ku-band; Scientific-Atlanta, 4.6-meter C-band; M/A-Com, Scientific-Atlanta receivers.

News Service: AP.

Ownership: Gray Communications Systems Inc. (Group Owner).

Began Operation: May 22, 1957. Sale to present owner by KWTX Broadcasting Co. approved by FCC June 26, 1999 (Television Digest, Vol. 39:16).

Represented (sales): Millennium Sales & Marketing.

Represented (legal): Robert A. Beizer.

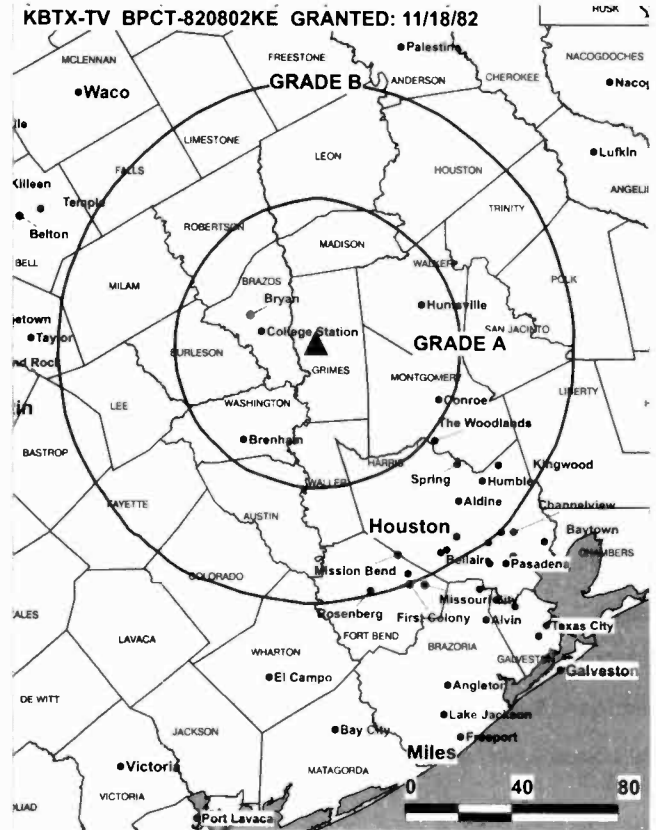
Personnel:

Ray Deaver, Regional Vice President.

Jim Baronet, General Manager.

Jon Boaz, General Sales Manager.

David Cooper, Chief Engineer.



© 2002 Warren Communications News

Andy Pontz, News Director.

Rates: On request.

City of License: Bryan. Station DMA: Waco-Temple-Bryan. Rank: 94.

Circulation © 2001 Nielsen. Coverage based on Nielsen study.

Grand Total	Cable TV Households	Non-cable TV Households	Total TV Households
Estimated Station Totals*	68,190	56,640	124,830
Average Weekly Circulation (2001)	37,283	22,964	60,247
Average Daily Circulation (2001)			33,626
Station DMA Total	Cable TV Households	Non-cable TV Households	Total TV Households
Estimated Station Totals*	44,460	28,730	73,190
Average Weekly Circulation (2001)	29,896	15,823	45,719
Average Daily Circulation (2001)			28,384
Other DMA Total	Cable TV Households	Non-cable TV Households	Total TV Households
Estimated Station Totals*	23,730	27,910	51,640
Average Weekly Circulation (2001)	7,388	7,140	14,528
Average Daily Circulation (2001)			5,241

*Estimated station totals are sums of the Nielsen TV and Cable TV household estimates for each county in which the station registers viewing of more than 5% as per the Nielsen Survey Methods.

Texas—Bryan

KYLE Ch. 28 (Satellite of KWKT, Waco, TX)

Network Service: WBN.

Licensee: ComCorp of Bryan License Corp., Box 3030, Lafayette, LA 70502.

Studio: See KWKT, Waco, TX.

Mailing Address: 2402 Broadmoor Dr., Suite B-101, Bryan, TX 77802.

Phone: 979-774-1800. **Fax:** 979-774-1901.

Technical Facilities: Channel No. 28 (554-560 MHz). Authorized power: 3000-kw max. visual. Antenna: 778-ft. above av. terrain, 778-ft. above ground, 1079-ft. above sea level.

Latitude 30° 33' 58"
Longitude 95° 59' 24"

Holds CP for change to 2102-kw max. visual, 722-ft. above av. terrain, 640-ft. above ground, 1020-ft. above sea level; lat. 30° 41' 19", long. 96° 25' 36", transmitter to Danby Rd., 2.3-mi. NW of Bryan. BMPCT-960212KE.

Transmitter: 3-mi. SW of junction of Rtes. 30 & 90 at Roans Prairie.

Digital Facilities: Channel No. 29 (560-566 MHz). Power: 50-kw max. visual. Antenna: 722-ft. above av. terrain, 640-ft. above ground.

Latitude 30° 41' 18"
Longitude 96° 25' 35"

FCC Digital File Number: BPCDT-19991018ABD. Granted: February 22, 2001.

Note: Latitude and longitude coordinates shown are based on the North American Datum of 1927 (NAD-27) as currently required by the Mass Media Bureau of the FCC.

Ownership: Communications Corp. of America (Group Owner).

Began Operation: October 31, 1994. Sale to present owner from Silent Ministry Group Inc. approved by FCC November 19, 1996.

Represented (sales): Continental Television Sales.

Represented (legal): Roberts & Eckard PC.

Represented (engineering): Lawrence Behr Associates Inc.

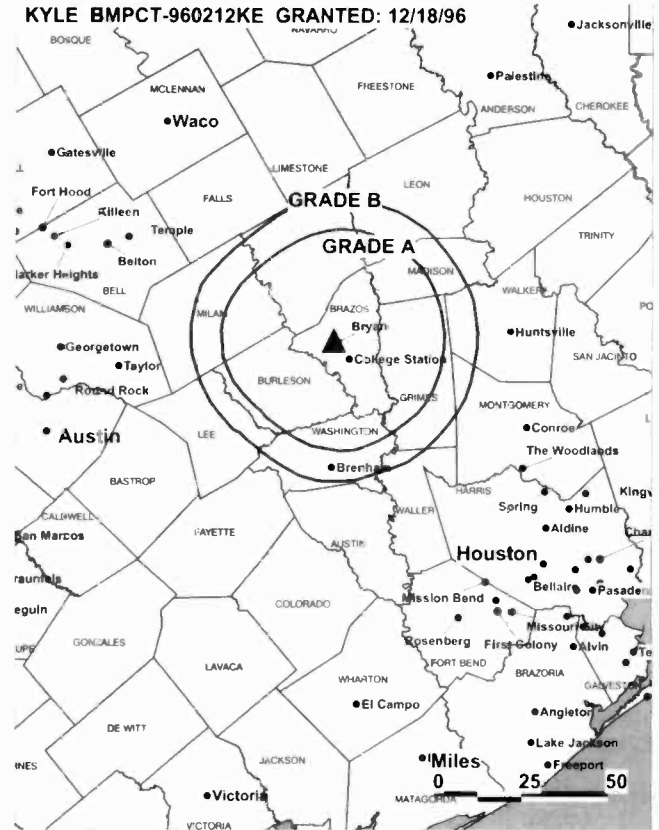
Personnel:

Ron Crowder, General Manager.

Lou Strowger, Chief Engineer.

Duane Sartor, Program Director.

KYLE BMPCT-960212KE GRANTED: 12/18/96



© 2002 Warren Communications News

Rates: On request.

City of License: Bryan. **Station DMA:** Waco-Temple-Bryan. **Rank:** 94.

Circulation © 2001 Nielsen. Coverage based on Nielsen study.

Grand Total	Cable TV Households	Non-cable TV Households	Total TV Households
Estimated Station Totals*	40,210	21,070	61,280
Average Weekly Circulation (2001)	23,155	8,342	31,997
Average Daily Circulation (2001)			13,845
Station DMA Total	Cable TV Households	Non-cable TV Households	Total TV Households
Estimated Station Totals*	40,210	21,070	61,280
Average Weekly Circulation (2001)	23,155	8,342	31,997
Average Daily Circulation (2001)			13,845

*Estimated station totals are sums of the Nielsen TV and Cable TV household estimates for each county in which the station registers viewing of more than 5% as per the Nielsen Survey Methods.

Texas—Corpus Christi

KIII-TV Ch. 3

Network Service: ABC.

Licensee: Channel 3 of Corpus Christi Inc., 5002 S. Padre Island Dr., Corpus Christi, TX 78411.

Studio: 5002 South Padre Island Dr., Corpus Christi, TX 78411.

Mailing Address: Box 6669, Corpus Christi, TX 78466-6669.

Phone: 361-986-8300. **Fax:** 361-986-8311.

E-mail: 3news@kiiitv3.com

Web Site: <http://www.kiiitv3.com>

Technical Facilities: Channel No. 3 (60-66 MHz). Authorized power: 100-kw visual, 10-kw aural. Antenna: 860-ft. above av. terrain, 899-ft. above ground, 949-ft. above sea level.

Latitude 27° 39' 29"
Longitude 97° 36' 04"

Holds CP for change to 945-ft. above av. terrain, 935-ft. above ground, 988-ft. above sea level; lat. 27° 39' 30", long. 97° 36' 04", transmitter to 15-mi. SW of Corpus Christi. BPC-960723KF.

Transmitter: Near Petronilla, 15-mi. SW of Corpus Christi.

FCC Proposed Digital Channel Number: Ch. 47.

Note: Latitude and longitude coordinates shown are based on the North American Datum of 1927 (NAD 27) as currently required by the Mass Media Bureau of the FCC.

Multichannel TV Sound: Stereo only.

Satellite Earth Stations: Andrew, C-band; Harris, 6.1-meter C-band; Andrew, Harris receivers.

News Services: ABC NewsOne, CNN Newsource, Conus, NIWS.

Ownership: McKinnon Broadcasting Co. (Group Owner).

Began Operation: June 9, 1954. Prior to transfer of control to Clinton D. McKinnon, station operated as KVDO-TV on Channel 22 until it left the air August 19, 1957 and later was granted change to Ch. 3. Operation on Ch. 3 began May 4, 1964.

Represented (sales): Continental Television Sales; Canadian Communications Co.

Represented (legal): Cohn & Marks.

Represented (engineering): Denny & Associates PC.

Personnel:

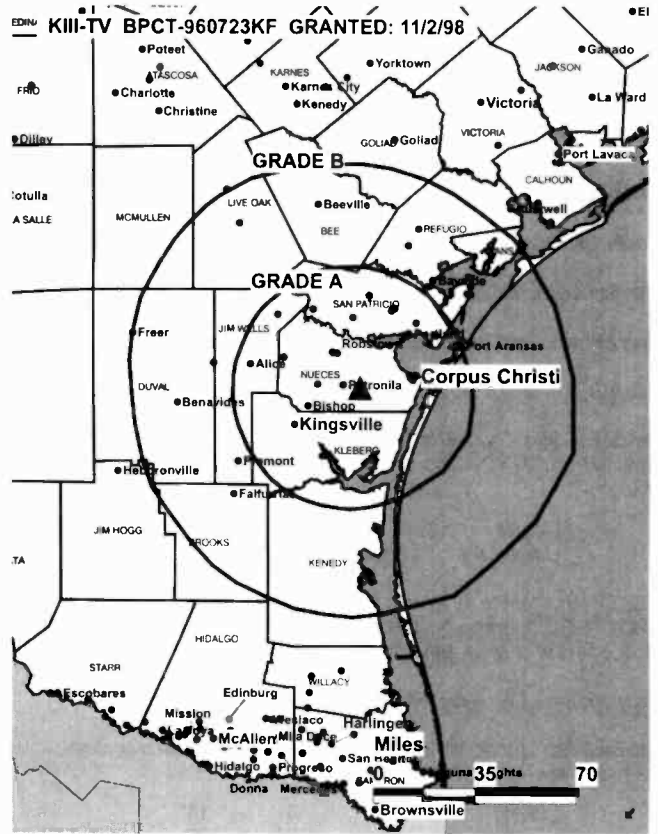
Michael D. McKinnon, President.

Bob White, Vice President & General Manager.

Lilly Vela, News Director.

Leonard Roper, Business Manager.

Larry Hogue, Regional Sales Mgr.



© 2002 Warren Communications News

Bill Beck, National Sales Manager.

Brent Judd, Chief Engineer.

Highest 30 Sec. Rate: \$950.

City of License: Corpus Christi. **Station DMA:** Corpus Christi. **Rank:** 129.

Circulation © 2001 Nielsen. Coverage based on Nielsen study.

Grand Total	Cable TV Households	Non-cable TV Households	Total TV Households
Estimated Station Totals*	130,060	59,720	189,780
Average Weekly Circulation (2001)	102,029	39,827	141,856
Average Daily Circulation (2001)			88,578
Station DMA Total	Cable TV Households	Non-cable TV Households	Total TV Households
Estimated Station Totals*	121,300	59,720	181,020
Average Weekly Circulation (2001)	100,615	39,827	140,442
Average Daily Circulation (2001)			87,997
Other DMA Total	Cable TV Households	Non-cable TV Households	Total TV Households
Estimated Station Totals*	8,760	0	8,760
Average Weekly Circulation (2001)	1,413	0	1,413
Average Daily Circulation (2001)			581

*Estimated station totals are sums of the Nielsen TV and Cable TV household estimates for each county in which the station registers viewing of more than 5% as per the Nielsen Survey Methods.

Texas—Corpus Christi

KORO Ch. 28

Network Service: Univision.

Licensee: Entravision Holdings LLC, 2425 Olympic Blvd., Suite 6000 W, Santa Monica, CA 90404.

Studio: 102 N. Mesquite, Corpus Christi, TX 78401.

Mailing Address: Box 2667, Corpus Christi, TX 78403.

Phone: 361-883-2823. **Fax:** 361-883-2262.

E-mail: feedback@koro-tv28.com

Web Site: http://www.koro-tv28.com

Technical Facilities: Channel No. 28 (554-560 MHz). Authorized power: 1459-kw max. visual, 146-kw max. aural. Antenna: 762-ft. above av. terrain, 750-ft. above ground, 820-ft. above sea level.

Latitude	27°	45'	11.00"
Longitude	97°	38'	14.00"

Requests CP for change to 1450-kw max. visual, 943-ft. above av. terrain, 934-ft. above ground, 994-ft. above sea level, lat. 27° 42' 27.90", long. 97° 37' 59.00". BPCT-20010209ABR.

Transmitter: 2-mi. S of Hwy. 44 on Ch. 10 Rd., 2-mi. SE of Robstown.

Digital Facilities: Channel No. 27 (548-554 MHz). Power: 1000-kw max. visual. Antenna: 943-ft. above av. terrain, 934-ft. above ground.

Latitude	27°	42'	27.90"
Longitude	97°	37'	59.00"

FCC Digital File Number: BPCDT-19991027ACG (pending).

Note: Latitude and longitude coordinates shown are based on the North American Datum of 1927 (NAD 27) as currently required by the Mass Media Bureau of the FCC.

Satellite Earth Station: Andrew, 7-meter.

News Service: AP.

Ownership: Entravision Communications Corp. (Group Owner).

Began Operation: April 13, 1977. Sale to present owner from Telecorpus Inc. approved by FCC March 3, 1998.

Represented (sales): Univision.

Represented (legal): Thompson, Hine & Flory LLP.

Personnel:

Araceli De Leon, General Manager.

Claire Arredondo, Program Director.

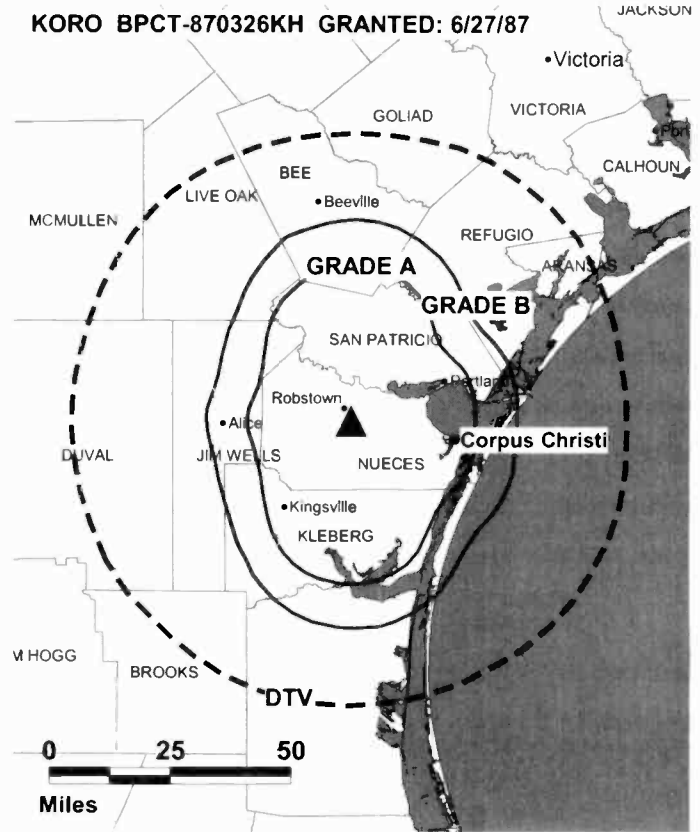
Veronica Moreno, Business Manager.

Anita Saenz-Carvalho, Local Sales Manager.

George Sanders, Chief Engineer.

Angel Covarrubias, News Director.

KORO BPCT-870326KH GRANTED: 6/27/87



© 2002 Warren Communications News

Arlene Rivera, Creative Services Manager.

Russell Rodriguez, Production Manager.

Highest 30 Sec. Rate: \$430.

Rates: On request.

City of License: Corpus Christi. **Station DMA:** Corpus Christi. **Rank:** 129.

Circulation © 2001 Nielsen. Coverage based on Nielsen study

Grand Total	Cable TV Households	Non-cable TV Households	Total TV Households
Estimated Station Totals*	115,090	51,040	166,130
Average Weekly Circulation (2001)	20,007	11,543	31,551
Average Daily Circulation (2001)			19,705
Station DMA Total	Cable TV Households	Non-cable TV Households	Total TV Households
Estimated Station Totals*	113,640	51,040	164,680
Average Weekly Circulation (2001)	19,901	11,543	31,445
Average Daily Circulation (2001)			19,637
Other DMA Total	Cable TV Households	Non-cable TV Households	Total TV Households
Estimated Station Totals*	1,450	0	1,450
Average Weekly Circulation (2001)	106	0	106
Average Daily Circulation (2001)			68

*Estimated station totals are sums of the Nielsen TV and Cable TV household estimates for each county in which the station registers viewing of more than 5% as per the Nielsen Survey Methods.

Texas—Corpus Christi

KRIS-TV Ch. 6

Network Service: NBC.

Licensee: KVOA Communications Inc., 132 Columbus St., Charleston, SC 29403.

Studio: 409 S. Staples St., Corpus Christi, TX 78401.

Mailing Address: Box 840, Corpus Christi, TX 78403.

Phone: 512-886-6100. **Fax:** 512-887-6666.

E-mail: kris@trip.net

Web Site: <http://www.kristv.com>

Technical Facilities: Channel No. 6 (82-88 MHz). Authorized power: 100-kw visual, 20-kw aural. Antenna: Circularly polarized, 954-ft. above av. terrain, 945-ft. above ground, 1007-ft. above sea level.

Latitude 27° 44' 28"
Longitude 97° 36' 08"

Transmitter: Violet Rd., 2.94-mi. S of Violet community, SW of city limits.

Digital Facilities: Channel No. 13 (210-216 MHz). Power: 160-kw visual. Antenna: 953-ft. above av. terrain, 945-ft. above ground.

Latitude 27° 44' 28"
Longitude 97° 36' 08"

FCC Digital File Number: BPCDT-20000501AFK (pending).

Note: Latitude and longitude coordinates shown are based on the North American Datum of 1927 (NAD 27) as currently required by the Mass Media Bureau of the FCC.

Multichannel TV Sound: Stereo and separate audio program.

Satellite Earth Stations: Harris, 4.1-meter Ku-band; Harris, 6.1-meter C-band; Harris, 9.1-meter Ku-band; Harris receivers.

News Service: AP.

Ownership: Evening Post Publishing Co. (Group Owner).

Began Operation: May 25, 1956. Sale to present owner by Gulf Coast Broadcasting Co. approved by FCC August 7, 1998.

Represented (sales): Millennium Sales & Marketing.

Represented (legal): Nixon, Hargrave, Devans & Doyle LLP.

Represented (engineering): Cohen, Dippell & Everist PC.

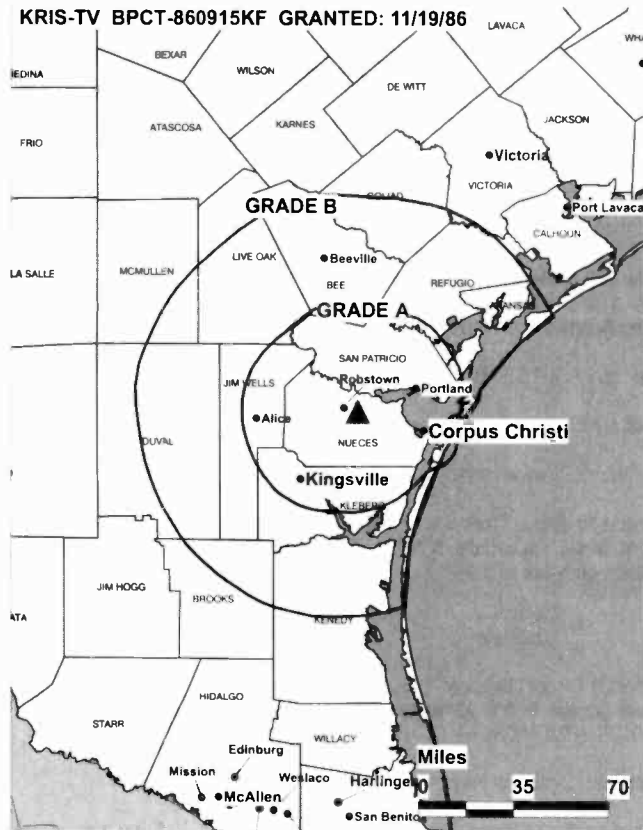
Personnel:

James H. Smith, President & General Manager.

Roger Brandt, General Sales Manager.

Steve West, Chief Engineer.

KRIS-TV BPCT-860915KF GRANTED: 11/19/86



© 2002 Warren Communications News

Susan M. Hines, Business Manager.

Highest 30 Sec. Rate: \$1000.

City of License: Corpus Christi. **Station DMA:** Corpus Christi. **Rank:** 129.

Circulation © 2001 Nielsen. Coverage based on Nielsen study.

Grand Total	Cable TV Households	Non-cable TV Households	Total TV Households
Estimated Station Totals*	127,140	69,470	196,610
Average Weekly Circulation (2001)	95,144	40,394	135,537
Average Daily Circulation (2001)			77,563
Station DMA Total	Cable TV Households	Non-cable TV Households	Total TV Households
Estimated Station Totals*	121,300	59,720	181,020
Average Weekly Circulation (2001)	94,221	39,571	133,792
Average Daily Circulation (2001)			77,083
Other DMA Total	Cable TV Households	Non-cable TV Households	Total TV Households
Estimated Station Totals*	5,840	9,750	15,590
Average Weekly Circulation (2001)	923	822	1,745
Average Daily Circulation (2001)			480

*Estimated station totals are sums of the Nielsen TV and Cable TV household estimates for each county in which the station registers viewing of more than 5% as per the Nielsen Survey Methods.

Texas—Corpus Christi

KZTV
Ch. 10

(Operates satellite KVTM, Laredo, TX)

Network Service: CBS.

Licensee: K-SIX Television Inc., 301 Artesian St., Corpus Christi, TX 78401.

Studio: 301 Artesian St., Corpus Christi, TX 78401.

Mailing Address: Box TV-10, Corpus Christi, TX 78403.

Phone: 361-883-7070. **Fax:** 361-884-8111.

Technical Facilities: Channel No. 10 (192-198 MHz). Authorized power: 316-kw visual, 47.9-kw aural. Antenna: 940-ft. above av. terrain, 982-ft. above ground, 1049-ft. above sea level.

Latitude 27° 46' 50"
Longitude 97° 38' 03"

Holds CP for change to 951-ft. above av. terrain, 942-ft. above ground, 1002-ft. above sea level; lat. 27° 42' 27.90", long. 97° 24' 59.00". BPCT-20000413ABR.

Transmitter: State Hwy. 44, 1.7-mi. E of Robstown, TX.

Digital Facilities: Channel No. 18 (494-500 MHz). Power: 631.2-kw max. visual. Antenna: 866-ft. above av. terrain, 855-ft. above ground.

Latitude 27° 46' 44"
Longitude 97° 37' 57"

FCC Digital File Number: BPCDT-19991101AER. Granted: March 10, 2000.

Note: Latitude and longitude coordinates shown are based on the North American Datum of 1927 (NAD 27) as currently required by the Mass Media Bureau of the FCC.

Satellite Earth Stations: Pinzone; RCA; Scientific-Atlanta; Pinzone, RCA, Scientific-Atlanta receivers.

AM Affiliate: KSIX, 1-kw, 1230 kHz.

News Services: AP, CBS Newspath.

Ownership: K-SIX Television Inc.

Began Operation: September 30, 1956.

Represented (sales): Millennium Sales & Marketing.

Personnel:

Vann M. Kennedy, President & General Manager.

Jim Bixler, Station Manager.

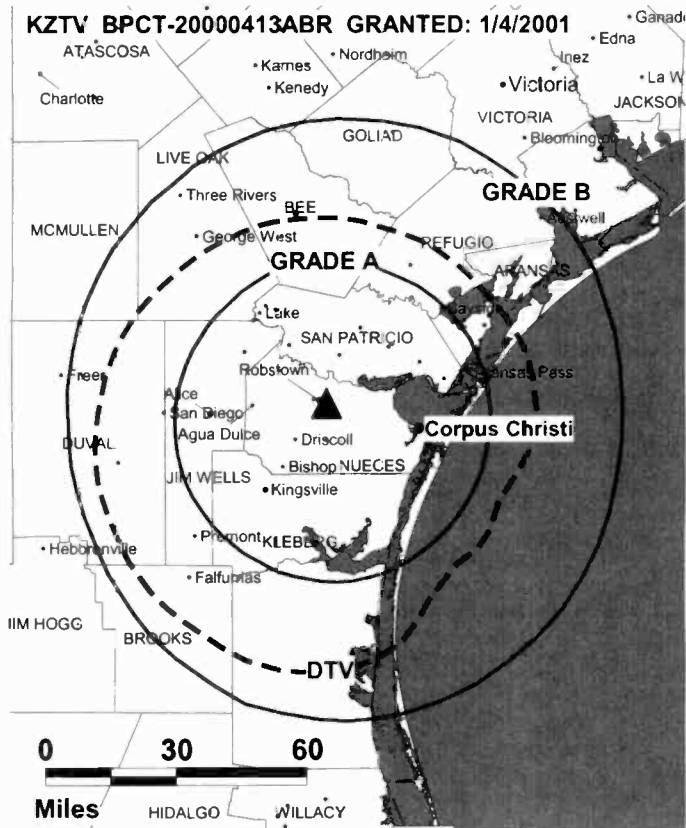
Charley Brite, General Sales Manager.

Dale Bowers, Local Sales Manager.

Gene Looper, Program Director.

Lester Waters, Chief Engineer.

Walter Furley, News Director.



© 2002 Warren Communications News

Alice Benson, Promotion Director.

Highest 30 Sec. Rate: \$450.

City of License: Corpus Christi. **Station DMA:** Corpus Christi. **Rank:** 129.

Circulation © 2001 Nielsen. Coverage based on Nielsen study.

Grand Total	Cable TV Households	Non-cable TV Households	Total TV Households
Estimated Station Totals*	127,140	63,240	190,380
Average Weekly Circulation (2001)	81,944	39,591	121,536
Average Daily Circulation (2001)			59,424
Station DMA Total	Cable TV Households	Non-cable TV Households	Total TV Households
Estimated Station Totals*	121,300	59,720	181,020
Average Weekly Circulation (2001)	81,022	39,401	120,423
Average Daily Circulation (2001)			58,995
Other DMA Total	Cable TV Households	Non-cable TV Households	Total TV Households
Estimated Station Totals*	5,840	3,520	9,360
Average Weekly Circulation (2001)	923	190	1,113
Average Daily Circulation (2001)			429

*Estimated station totals are sums of the Nielsen TV and Cable TV household estimates for each county in which the station registers viewing of more than 5% as per the Nielsen Survey Methods.

Texas—Dallas-Fort Worth

KDAF
Ch. 33

Network Service: WBN.

Licensee: Tribune Television Co., 8001 John Carpenter Freeway, Dallas, TX 75247.

Studio: 8001 John Carpenter Freeway, Dallas, TX 75247.

Phone: 972-252-9233. **Fax:** 972-252-3409.

E-mail: kdaf@tribune.com

Web Site: http://www.kdaf.com

Technical Facilities: Channel No. 33 (584-590 MHz). Authorized power: 5000-kw max. visual, 500-kw max. aural. Antenna: 1706-ft. above av. terrain, 1552-ft. above ground, 2369-ft. above sea level.

Latitude 32° 32' 35"
Longitude 96° 57' 32"

Transmitter: Beltline Rd., 0.81-mi. W of Cedar Hill Rd., Cedar Hill.

Digital Facilities: Channel No. 32 (578-584 MHz). Power: 780-kw max. visual. Antenna: 1762-ft. above av. terrain, 1608-ft. above ground, 2421-ft. above sea level.

Latitude 32° 32' 35"
Longitude 96° 57' 32"

Transmitter: 2133 Tar Rd., Cedar Hill.

FCC Digital File Number: BPCDT-990225KF. Granted: May 2, 2001.

Note: Latitude and longitude coordinates shown are based on the North American Datum of 1927 (NAD 27) as currently required by the Mass Media Bureau of the FCC.

Satellite Earth Stations: EASI, 4.5-meter Ku-band; Harris, 4.6-meter C-band; Harris, 6.1-meter C-band; Harris, Standard Communications, Tandberg receivers.

SNG Mobile Dish: Vertex, 1.8-meter Ku-band.

Ownership: Tribune Broadcasting Co. (Group Owner).

Began Operation: September 29, 1980. Sale to present owner by Renaissance Communications Corp. approved by FCC March 20, 1997 (*Television Digest*, Vol. 36:28; 37:12, 13). Sale to Renaissance Communications Corp. by Fox Television Stations Inc. approved by FCC June 7, 1995 (Vol. 34:48). Sale to Fox Television Stations by Metromedia approved by FCC November 14, 1985. Sale to Metromedia by Sheldon K. Turner and Nolanda Turner Hill approved by FCC November 8, 1983.

Represented (Sales): MMT Sales Inc.

Personnel:

Joseph A. Young, Vice President & General Manager.

Steve McDonald, General Sales Manager.

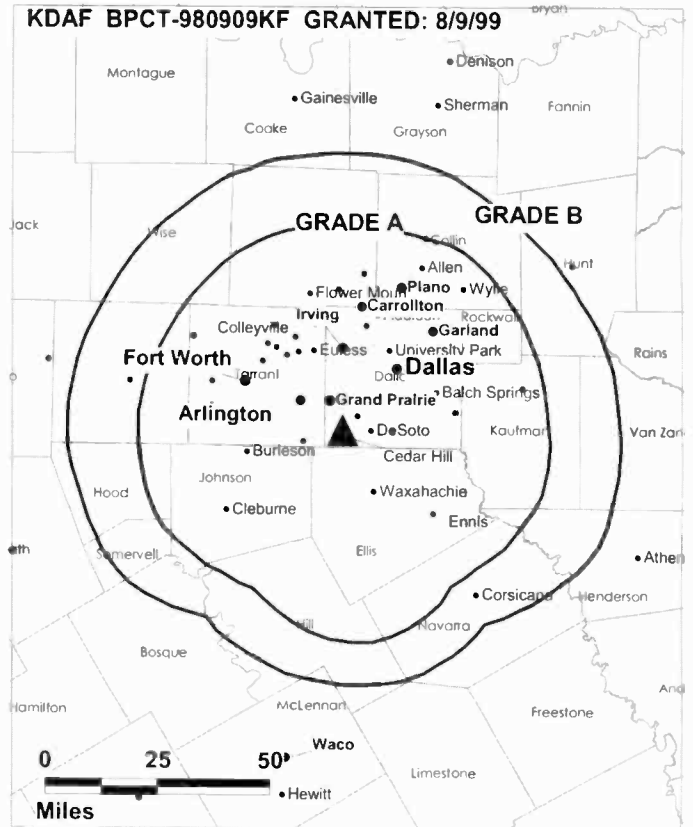
Christopher Daly, Local Sales Manager.

Wendy Logsdon, Program Director.

Carolyn Hudspeth, Controller.

Anthony Maisel, News Director.

Bob Dickinson, Production Manager.



Rick Anderson, Chief Engineer.

Roger Vertrees, Creative Services Director.

Beth Stiles, National Sales Manager.

Rates: On request.

City of License: Dallas. **Station DMA:** Dallas-Fort Worth. **Rank:** 7.

Circulation © 2001 Nielsen. Coverage based on Nielsen study.

Grand Total	Cable TV Households	Non-cable TV Households	Total TV Households
Estimated Station Totals*	1,032,570	1,026,320	2,058,890
Average Weekly Circulation (2001)	434,150	427,635	861,786
Average Daily Circulation (2001)			363,511
Station DMA Total	Cable TV Households	Non-cable TV Households	Total TV Households
Estimated Station Totals*	999,470	983,390	1,982,860
Average Weekly Circulation (2001)	423,206	424,292	847,498
Average Daily Circulation (2001)			358,810
Other DMA Total	Cable TV Households	Non-cable TV Households	Total TV Households
Estimated Station Totals*	33,100	42,930	76,030
Average Weekly Circulation (2001)	10,944	3,343	14,287
Average Daily Circulation (2001)			4,701

*Estimated station totals are sums of the Nielsen TV and Cable TV household estimates for each county in which the station registers viewing of more than 5% as per the Nielsen Survey Methods.

Texas—Dallas-Fort Worth

KDFI
Ch. 27

Network Service: Independent.

Licensee: NW Communications of Texas Inc., 5151 Wisconsin Ave. NW, Washington, DC 20016.

Studio: 400 N. Griffin St., Dallas, TX 75202.

Phone: 214-637-2727. **Fax:** 214-720-3355.

Technical Facilities: Channel No. 27 (548-554 MHz). Authorized power: 5000-kw max. & 1490-kw horizontal visual, 251-kw aural. Antenna: 1690-ft. above av. terrain, 1529-ft. above ground, 2349-ft. above sea level.

Latitude 32° 35' 35"
Longitude 96° 57' 32"

Holds CP for change to 1709-ft. above av. terrain, 1552-ft. above ground, 2365-ft. above sea level; lat. 32° 32' 35", long. 95° 57' 32". BPCT-20000121AAQ.

Digital Facilities: Channel No. 36 (602-608 MHz). Power: 1000-kw max. visual. Antenna: 1624-ft. above av. terrain, 1476-ft. above ground.

Latitude 32° 32' 35"
Longitude 96° 57' 32"

FCC Digital File Number: BPCDT-19991101AEK. Granted: January 22, 2001.

Note: Latitude and longitude coordinates shown are based on the North American Datum of 1927 (NAD 27) as currently required by the Mass Media Bureau of the FCC.

Multichannel TV Sound: Stereo only.

Satellite Earth Station: United Satellite Systems, 5-meter, M/A-Com receivers.

News Services: Southwest Newswire, UPI.

Ownership: Fox Television Stations Inc. (Group Owner).

Began Operation: January 26, 1981. Pro forma assignment of license to present owner approved by FCC July 26, 1996 Sale to present owner by New Dallas Media Inc. approved by FCC February 18, 2000.

Represented (sales): Fox Stations Sales.

Represented (legal): Gardner Carton & Douglas.

Personnel:

Kathy Saunders, Vice President & General Manager.

Mark LeValley, Vice President, Engineering.

Pat Schultz, Vice President, Finance.

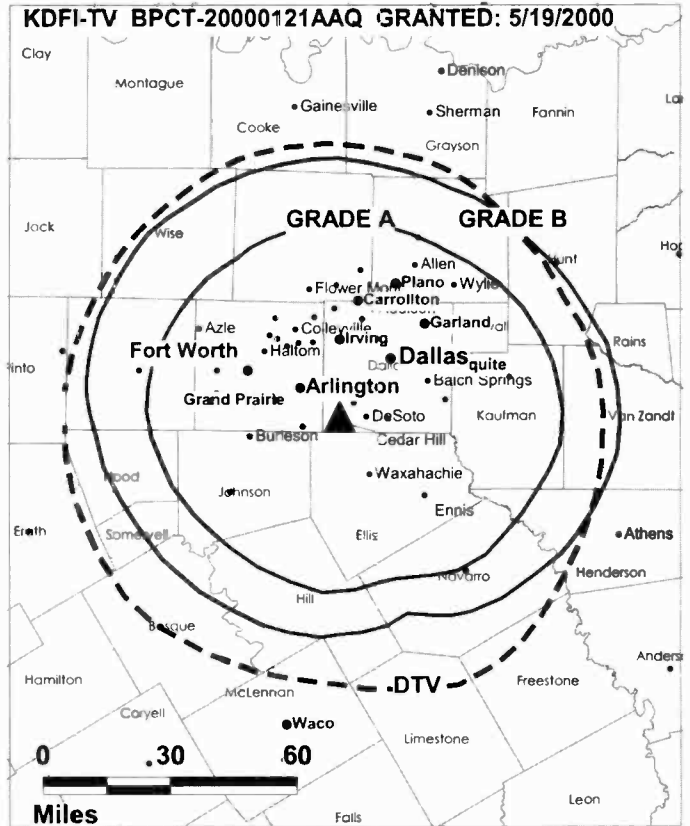
Ken Murphy, Vice President, Sales Director.

John Kukla, Vice President, Creative Services Director.

Andy Alexander, Vice President, Research & Cable.

Joanne Brookhart, Local Sales Manager.

Celeste January, National Sales Manager.



© 2002 Warren Communications News

Ken Foote, Programming Director.

Kay Shera, Traffic Director.

Rates: On request.

City of License: Dallas. **Station DMA:** Dallas-Fort Worth. **Rank:** 7.

Circulation © 2001 Nielsen. Coverage based on Nielsen study.

Grand Total	Cable TV Households	Non-cable TV Households	Total TV Households
Estimated Station Totals*	1,012,680	1,013,720	2,026,400
Average Weekly Circulation (2001)	268,690	308,030	576,721
Average Daily Circulation (2001)			181,212
Station DMA Total	Cable TV Households	Non-cable TV Households	Total TV Households
Estimated Station Totals*	978,890	983,390	1,962,280
Average Weekly Circulation (2001)	259,570	305,281	564,850
Average Daily Circulation (2001)			177,929
Other DMA Total	Cable TV Households	Non-cable TV Households	Total TV Households
Estimated Station Totals*	33,790	30,330	64,120
Average Weekly Circulation (2001)	9,120	2,750	11,870
Average Daily Circulation (2001)			3,283

*Estimated station totals are sums of the Nielsen TV and Cable TV household estimates for each county in which the station registers viewing of more than 5% as per the Nielsen Survey Methods.

Texas—Dallas-Fort Worth

KDFW
Ch. 4

Network Service: FOX.

Licensee: KDFW License Inc., 5151 Wisconsin Ave. NW, Washington, DC 20016.

Studio: 400 N. Griffin St., Dallas, TX 75202.

Phone: 214-720-4444. **Fax:** 214-720-3177.

Web Site: <http://www.kdfwfox4.com>

Technical Facilities: Channel No. 4 (66-72 MHz). Authorized power: 100-kw visual, 20-kw aural. Antenna: 1677-ft. above av. terrain, 1496-ft. above ground, 2306-ft. above sea level.

Latitude 32° 35' 06"
Longitude 96° 58' 41"

Transmitter: Cedar Hill at junction of Beltline & Mansfield Rds.

Began Digital Operation: September 10, 1998.

Note: Latitude and longitude coordinates shown are based on the North American Datum of 1927 (NAD 27) as currently required by the Mass Media Bureau of the FCC.

Multichannel TV Sound: Stereo only.

Satellite Earth Stations: Vertex, 4.6-meter C-band; Vertex, 4.6-meter Ku-band; Vertex, 6.1-meter, M/A-Com, Scientific-Atlanta, Standard Communications receivers.

News Services: AP, DataTime, HMS, NIWS.

Ownership: Fox Television Stations Inc. (Group Owner).

Began Operation: December 3, 1949. Sale to Times Mirror Co. by Times Herald Printing Co. along with **Dallas-Times Herald**, approved by FCC May 15, 1970 (Television Digest, Vol. 9:38; 10:20). Sale to Argyle Television Holding Inc. by Times Mirror Co. approved by FCC August 6, 1993 (Vol. 33:13, 14; 34:2). Sale to New World Communications by Argyle Television Holding Inc. approved by FCC March 31, 1995; to Fox November 7, 1996.

Represented (sales): Fox Television Sales.

Represented (legal): Wilmer, Cutler & Pickering.

Represented (engineering): Smith & Fisher.

Personnel:

Kathy Saunders, Vice President & General Manager.

Pat Schultz, Vice President, Finance.

Mark LeValley, Vice President, Engineering.

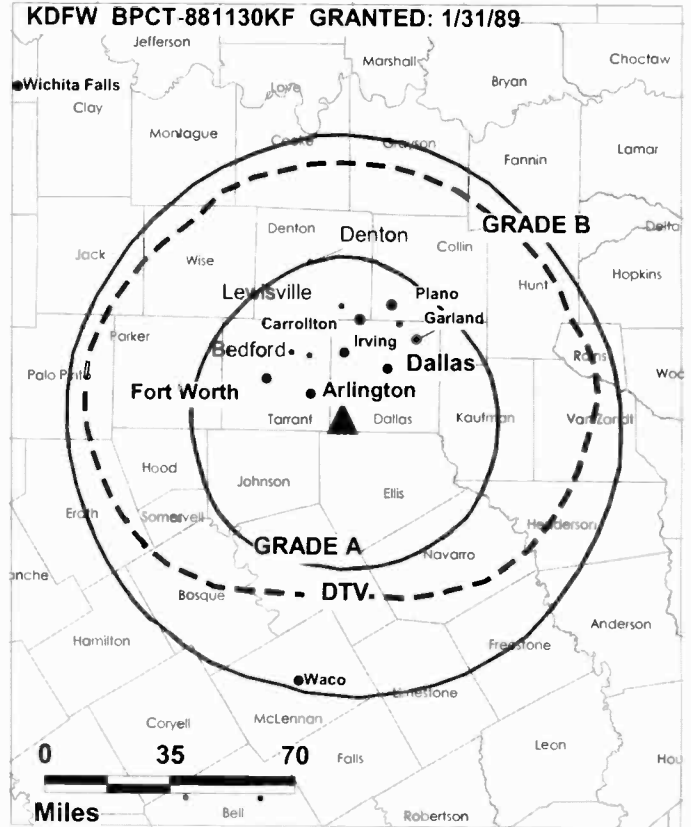
Andy Alexander, Vice President, Research & Cable.

Ken Murphy, Vice President & Sales Director.

John Kukla, Vice President, Creative Services.

Kyle Krebs, Local Sales Manager.

Jeff Gurley, National Sales Manager.



© 2002 Warren Communications News

Ken Foote, Program Manager.

Kay Shera, Traffic Director.

Rates: On request.

City of License: Dallas. **Station DMA:** Dallas-Fort Worth. **Rank:** 7.

Circulation © 2001 Nielsen. Coverage based on Nielsen study.

Grand Total	Cable TV Households	Non-cable TV Households	Total TV Households
Estimated Station Totals*	1,195,890	1,092,290	2,288,180
Average Weekly Circulation (2001)	742,745	654,551	1,397,296
Average Daily Circulation (2001)			614,404
Station DMA Total	Cable TV Households	Non-cable TV Households	Total TV Households
Estimated Station Totals*	1,005,150	987,350	1,992,500
Average Weekly Circulation (2001)	672,164	637,549	1,309,713
Average Daily Circulation (2001)			583,054
Other DMA Total	Cable TV Households	Non-cable TV Households	Total TV Households
Estimated Station Totals*	190,740	104,940	295,680
Average Weekly Circulation (2001)	70,582	17,002	87,583
Average Daily Circulation (2001)			31,350

* Estimated station totals are sums of the Nielsen TV and Cable TV household estimates for each county in which the station registers viewing of more than 5% as per the Nielsen Survey Methods.

Texas—Dallas

KDFW-DT Ch. 35

Network Service: FOX.

Grantee: Fox Television Station Inc., 5151 Wisconsin Ave. NW, Washington, DC 20016.

Studio: 400 N. Griffin St., Dallas, TX 75202.

Phone: 214-720-4444. **Fax:** 214-720-3177.

Web Site: <http://www.kdfwfox4.com>

Digital Facilities: Channel No. 35 (596-602 MHz). Power: 857-kw max. visual. Antenna: 1699-ft. above av. terrain, 1496-ft. above ground, 2306-ft. above sea level.

Latitude	32°	35'	06"
Longitude	96°	58'	41"

Transmitter: Beltline & Mansfield Rds. intersection, Cedar Hill.

Note: Latitude and longitude coordinates shown are based on the North American Datum of 1927 (NAD 27) as currently required by the Mass Media Bureau of the FCC.

Ownership: Fox Television Stations Inc. (Group Owner).

Began Digital Operation: September 10, 1998.

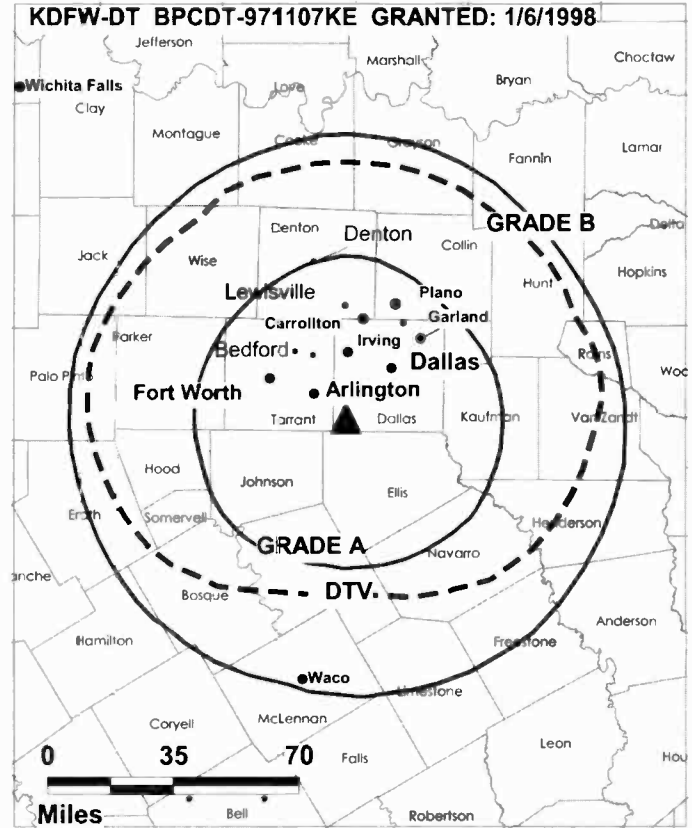
Represented (engineering): Smith & Fisher.

Personnel:

Kathy Saunders, Vice President & General Manager.

Mark LeValley, Vice President, Engineering.

Rates: On request.



© 2002 Warren Communications News

City of License: Dallas. **Station DMA:** Dallas-Fort Worth. **Rank:** 7.

KDTX-TV
Ch. 58

Network Service: TBN.

Licensee: Trinity Broadcasting Network Inc., 2442 Michelle Dr., Tustin, CA 92780.

Studio: 2823 W. Irving Blvd., Irving, TX 75061.

Phone: 972-313-1333. **Fax:** 972-790-5853.

E-mail: kdtx@tbn.org

Web Site: http://www.tbn.org

Technical Facilities: Channel No. 58 (734-740 MHz). Authorized power: 5000-kw max. visual, 500-kw max. aural. Antenna: 1434-ft. above av. terrain, 1240-ft. above ground, 2064-ft. above sea level.

Latitude 32° 35' 21"
Longitude 96° 58' 12"

Transmitter: Beltline Rd., 0.81-mi. W of Cedar Hill Rd.

Digital Facilities: Channel No. 45 (656-662 MHz). Power: 600-kw max. visual. Antenna: 1637-ft. above av. terrain, 1480-ft. above ground.

Latitude 32° 35' 21"
Longitude 96° 58' 12"

FCC Digital File Number: BPCDT-19991028AFX. Granted: July 25, 2001.

Note: Latitude and longitude coordinates shown are based on the North American Datum of 1927 (NAD 27) as currently required by the Mass Media Bureau of the FCC.

Satellite Earth Station: Scientific-Atlanta, 7-meter; Wegener receivers.

SNG Mobile Dish: Vertex, 2.9-meter Ku-band.

Ownership: Trinity Broadcasting Network Inc. (Group Owner).

Began Operation: February 9, 1987.

Represented (engineering): du Treil, Lundin & Rackley Inc.

Personnel:

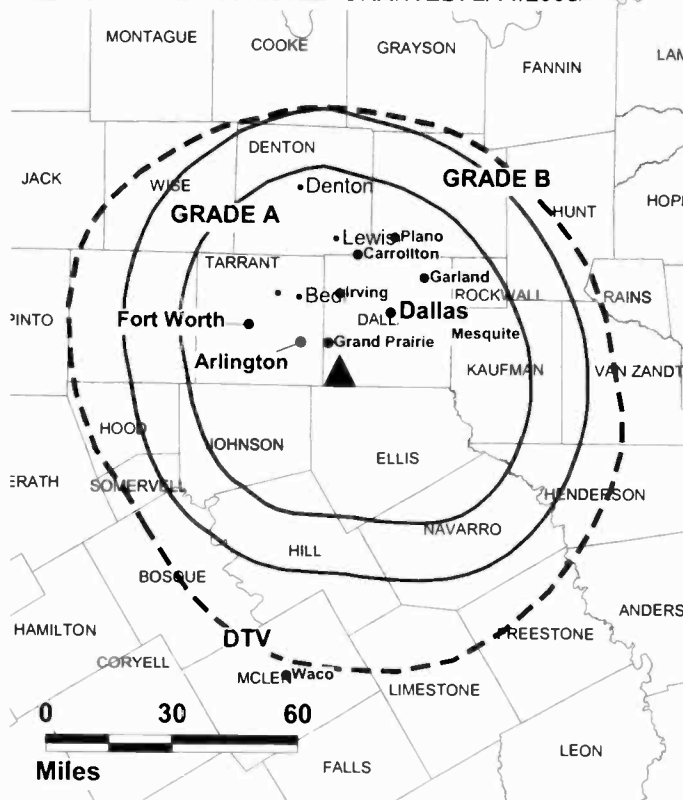
Phil Crouch, Station Manager.

Steve Fjordbak, Production Manager.

Christene McGinnis, Public Affairs Director.

Jim Forman, Chief Engineer.

KDTX-TV BPCT-990401LE GRANTED: 2/11/2000.



© 2002 Warren Communications News

Highest 30 Sec. Rate: \$95.

City of License: Dallas. **Station DMA:** Dallas-Fort Worth. **Rank:** 7.

Circulation © 2001 Nielsen. Coverage based on Nielsen study.

Grand Total	Cable TV Households	Non-cable TV Households	Total TV Households
Estimated Station Totals*	54,390	700,950	755,340
Average Weekly Circulation (2001)	4,518	41,161	45,679
Average Daily Circulation (2001)			10,371
Station DMA Total	Cable TV Households	Non-cable TV Households	Total TV Households
Estimated Station Totals*	54,390	700,950	755,340
Average Weekly Circulation (2001)	4,518	41,161	45,679
Average Daily Circulation (2001)			10,371

*Estimated station totals are sums of the Nielsen TV and Cable TV household estimates for each county in which the station registers viewing of more than 5% as per the Nielsen Survey Methods.

Texas—Fort Worth-Dallas

KFWD Ch. 52

Network Service: Telemundo.

Licensee: HIC Broadcast Partners, 900 S. Garfield Ave., Alhambra, CA 91801.

Studio: Bldg D, 3000 W. Story Rd., Irving, TX 75038.

Phone: 972-255-5200. **Fax:** 972-258-1770.

Technical Facilities: Channel No. 52 (698-704 MHz). Authorized power: 5010-kw max. visual. Antenna: 1788-ft. above av. terrain, 1621-ft. above ground, 2425-ft. above sea level.

Latitude 32° 35' 19"
Longitude 96° 58' 05"

Transmitter: Near 3900 Barnett St., Fort Worth.

Digital Facilities: Channel No. 51 (692-698 MHz). Power: 375-kw max. visual. Antenna: 1788-ft. above av. terrain, 1624-ft. above ground, 2425-ft. above sea level.

Latitude 32° 35' 19"
Longitude 96° 58' 05"

Transmitter: 1310 Beltline Rd., 0.87-mi. W of Cedar Hill.

FCC Digital File Number: B MPCDT-20000501ADA. Granted: May 3, 2001.

Note: Latitude and longitude coordinates shown are based on the North American Datum of 1927 (NAD 27) as currently required by the Mass Media Bureau of the FCC.

News Service: AP.

Ownership: HIC Broadcast Partners; Interspan Communications.

Began Operation: September 1, 1988.

Represented (sales): Telemundo Network Sales.

Represented (legal): Dow, Lohnes & Albertson PLLC.

Represented (engineering): Silliman & Silliman.

Personnel:

Wayne Casa, Vice President & General Manager.

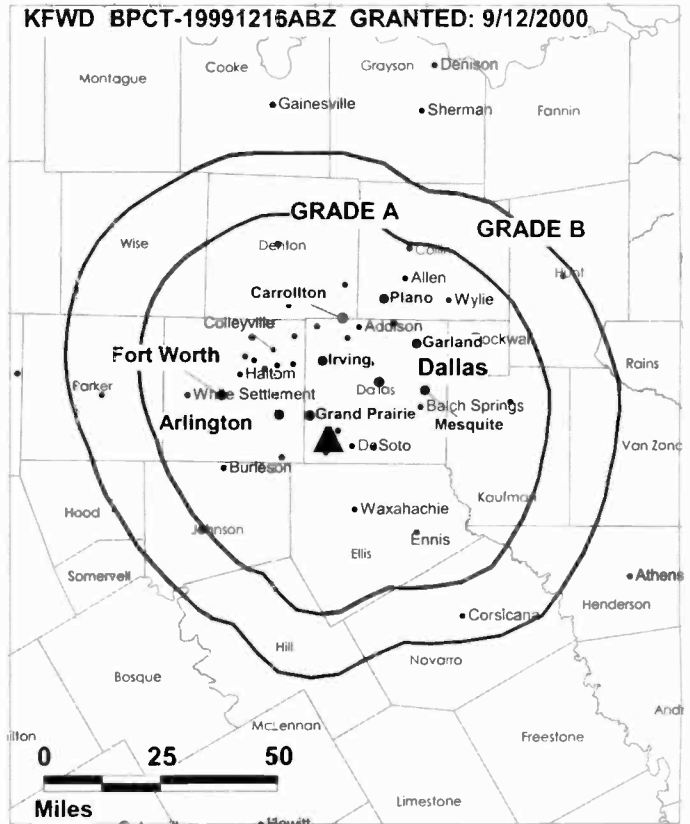
Tee Thomas, Chief Engineer.

Angel Covarrubias, Executive News Producer.

Wanda Rivera, Community Relations.

Carmen Hillenbrand, Marketing Coordinator.

Maria Vera Roman, Business Manager.



© 2002 Warren Communications News

Victoria d'Anda, Production Manager.

Rates: On request.

City of License: Fort Worth. **Station DMA:** Dallas-Fort Worth. **Rank:** 7.

Circulation © 2001 Nielsen. Coverage based on Nielsen study.

Grand Total	Cable TV Households	Non-cable TV Households	Total TV Households
Estimated Station Totals*	30,340	680,600	710,940
Average Weekly Circulation (2001)	2,760	47,213	49,973
Average Daily Circulation (2001)			19,958
Station DMA Total	Cable TV Households	Non-cable TV Households	Total TV Households
Estimated Station Totals*	30,340	680,600	710,940
Average Weekly Circulation (2001)	2,760	47,213	49,973
Average Daily Circulation (2001)			19,958

*Estimated station totals are sums of the Nielsen TV and Cable TV household estimates for each county in which the station registers viewing of more than 5% as per the Nielsen Survey Methods.

Texas—Arlington-Dallas

KPXD
Ch. 68

Network Service: PAX.

Licensee: United Broadcast Group II Inc., 601 Clearwater Park Rd., West Palm Beach, FL 33401.

Studio: 3811 Turtle Creek, Suite 590, Dallas, TX 75219.

Phone: 214-219-3822. **Fax:** 214-219-3836.

Technical Facilities: Channel No. 68 (794-800 MHz). Authorized power: 5000-kw max. visual, 500-kw max. aural. Antenna: 1180-ft. above av. terrain, 960-ft. above ground, 1800-ft. above sea level.

Latitude 32° 35' 24"
Longitude 96° 58' 21"

Holds CP for change to 1765-ft. above av. terrain, 1558-ft. above ground, 2388-ft. above sea level; lat. 32° 35' 24", long. 96° 58' 25", transmitter to 0.5-mi. E of the intersection of Robin Rd. & Beltline Rd., Cedar Hill. BPCT-980706KL.

Transmitter: Beltline Rd., 1.5-mi. W of Hwy. 67, Cedar Hill.

Digital Facilities: Channel No. 42 (638-644 MHz). Power: 1000-kw max. visual. Antenna: 1207-ft. above av. terrain, 1000-ft. above ground.

Latitude 32° 35' 25"
Longitude 96° 58' 23"

FCC Digital File Number: BPCDT-19990914AAD. Granted: October 11, 2000.

Note: Latitude and longitude coordinates shown are based on the North American Datum of 1927 (NAD 27) as currently required by the Mass Media Bureau of the FCC.

Ownership: Paxson Communications Corp. (Group Owner).

Began Operation: December 21, 1996. Paxson Communications Corp. acquisition of majority interest from United Broadcast Group approved by FCC April 4, 1997. Paxson acquired remaining interest early 2000.

Represented (legal): Walker, Bordelon, Hamlin, Theriot & Hardy.

Represented (engineering): du Treil, Lundin & Rackley Inc.

Personnel:

Terry E. Hanson, General Manager.

John Deroche, General Sales Manager.

Joanne May, Local Sales Manager.

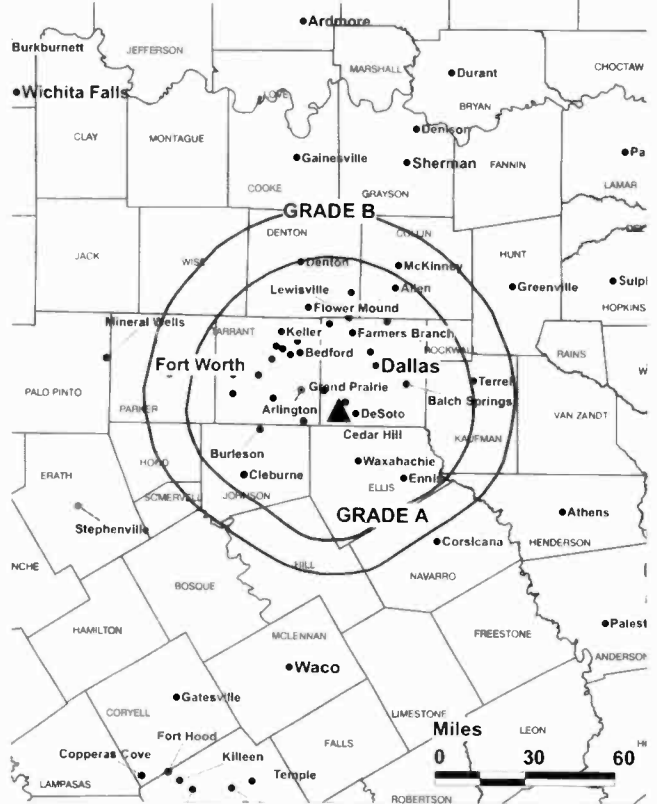
Kent Mathew, Chief Engineer.

Julie Hanson, Program Director.

Rick Fetter, Business Manager.

Rates: On request.

KPXD BPCT-850419KE GRANTED: 2/9/96



© 2002 Warren Communications News

City of License: Arlington. **Station DMA:** Dallas-Fort Worth. **Rank:** 7.

Circulation © 2001 Nielsen. Coverage based on Nielsen study.

Grand Total	Cable	Non-cable	Total
	TV Households	TV Households	TV Households
Estimated Station Totals*	913,780	944,050	1,857,830
Average Weekly Circulation (2001)	100,775	133,654	234,428
Average Daily Circulation (2001)			72,122
Station DMA Total	Cable	Non-cable	Total
	TV Households	TV Households	TV Households
Estimated Station Totals*	858,060	944,050	1,802,110
Average Weekly Circulation (2001)	94,484	133,654	228,137
Average Daily Circulation (2001)			70,707
Other DMA Total	Cable	Non-cable	Total
	TV Households	TV Households	TV Households
Estimated Station Totals*	55,720	0	55,720
Average Weekly Circulation (2001)	6,291	0	6,291
Average Daily Circulation (2001)			1,414

*Estimated station totals are sums of the Nielsen TV and Cable TV household estimates for each county in which the station registers viewing of more than 5% as per the Nielsen Survey Methods.

Texas—Irving-Dallas

KSTR-TV Ch. 49

Network Service: HSN.

Licensee: Univision Partnership of Dallas, 1999 Avenue of the Stars, Suite 3050, Los Angeles, CA 90067.

Studio: 1957 E. Irving Blvd., Irving, TX 75060.

Phone: 972-579-4900. **Fax:** 972-579-1105.

Technical Facilities: Channel No. 49 (680-686 MHz). Authorized power: 4460-kw max. visual, 500-kw max. aural. Antenna: 1704-ft. above av. terrain, 1556-ft. above ground, 2370-ft. above sea level.

Latitude 32° 32' 35"
Longitude 96° 57' 32"

Transmitter: 1574 W. Beltline Rd., 1-mi. W of Cedar Hill.

Digital Facilities: Channel No. 48 (674-680 MHz). Power: 225-kw max. visual. Antenna: 1755-ft. above av. terrain, 1608-ft. above ground, 1824-ft. above sea level.

Latitude 32° 32' 35"
Longitude 96° 57' 32"

Transmitter: Beltline Rd., 1-mi. W of Cedar Hill.

FCC Digital File Number: BMPCDT-20000501ADB. Granted: May 3, 2001.

Note: Latitude and longitude coordinates shown are based on the North American Datum of 1927 (NAD 27) as currently required by the Mass Media Bureau of the FCC.

Multichannel TV Sound: Planned.

Satellite Earth Station: Pinzone, 6.1-meter C-band.

Ownership: Univision Communications Inc. (Group Owner).

Began Operation: April 17, 1984. Sale to USA Broadcasting Inc. by Cela Inc. approved by FCC April 7, 1987. Transfer of control to present owner by USA Broadcasting Inc. approved by FCC May 21, 2001.

Represented (legal): Shaw Pittman.

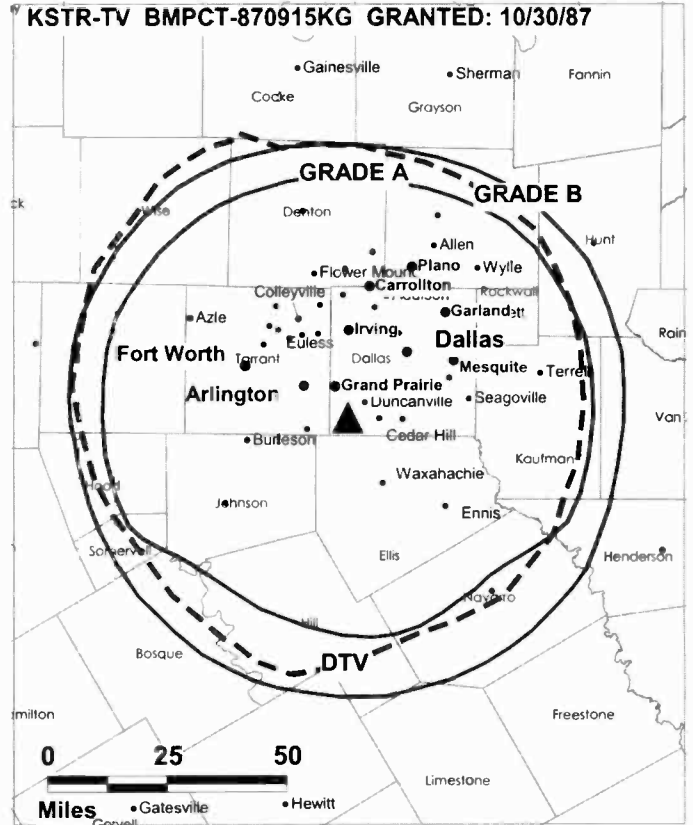
Represented (engineering): John F. X. Browne & Associates PC.

Personnel:

Tony Montes, Operations Manager.

Rates: On request.

City of License: Irving. **Station DMA:** Dallas-Fort Worth. **Rank:** 7.



© 2002 Warren Communications News

Circulation © 2001 Nielsen. Coverage based on Nielsen study.

Grand Total	Cable TV Households	Non-cable TV Households	Total TV Households
Estimated Station Totals*	968,610	953,450	1,922,060
Average Weekly Circulation (2001)	99,720	151,624	251,344
Average Daily Circulation (2001)			65,849
Station DMA Total	Cable TV Households	Non-cable TV Households	Total TV Households
Estimated Station Totals*	940,110	953,450	1,893,560
Average Weekly Circulation (2001)	97,583	151,624	249,206
Average Daily Circulation (2001)			65,393
Other DMA Total	Cable TV Households	Non-cable TV Households	Total TV Households
Estimated Station Totals*	28,500	0	28,500
Average Weekly Circulation (2001)	2,138	0	2,138
Average Daily Circulation (2001)			456

*Estimated station totals are sums of the Nielsen TV and Cable TV household estimates for each county in which the station registers viewing of more than 5% as per the Nielsen Survey Methods.

Texas—Greenville-Dallas

KTAQ
Ch. 47

Network Service: Independent.

Licensee: New World Broadcasting Corp., 7700 Carpenter Freeway, First Floor, Dallas, TX 75247.

Studio: KTAQ TV 47, Box 8547, Greenville, TX 75404.

Phone: 903-455-8847. **Fax:** 903-455-8891.

Technical Facilities: Channel No. 47 (668-674 MHz). Authorized power: 14.2-kw max. visual. Antenna: 508-ft. above av. terrain, 492-ft. above ground, 1069-ft. above sea level.

Latitude 33° 09' 32"
Longitude 96° 08' 34"

Holds CP for change to 4730-kw max. visual, 663-ft. above av. terrain, 646-ft. above ground, 1224-ft. above sea level; lat. 33° 9' 32", long. 96° 8' 34", transmitter to County Rd. 1057, Penial. BPCT-960710KP.

Transmitter: 1.6-mi. NW, 320° from Greenville, on Hunt County Rd. No. 1058.

Digital Facilities: Channel No. 46 (662-668 MHz). Power: 1673-ft. above av. terrain, 1480-ft. above ground.

Latitude 32° 35' 21"
Longitude 96° 58' 12"

FCC Digital File Number: BPCDT-19991027ABP (pending).

Note: Latitude and longitude coordinates shown are based on the North American Datum of 1927 (NAD 27) as currently required by the Mass Media Bureau of the FCC.

Ownership: New World Broadcasting Corp.

Began Operation: April 1, 1994. Sale to present owner by Mike Simons approved by FCC January 12, 2000.

Represented (legal): Gammon & Grange PC.

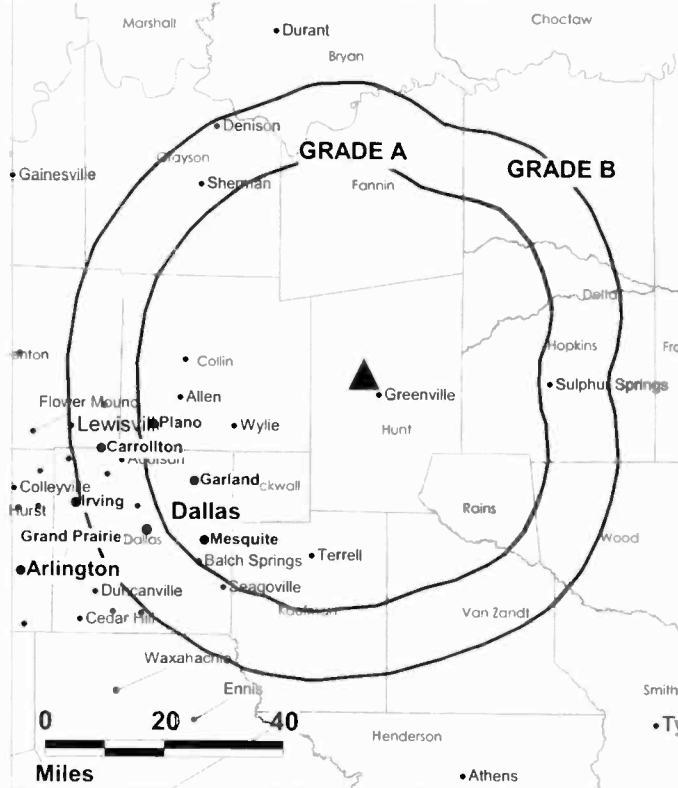
Personnel:

Mike Simons, General Manager.

Rates: On request.

City of License: Greenville. **Station DMA:** Dallas-Fort Worth. **Rank:** 7.

KTAQ BPCT-960710KP GRANTED: 2/12/99



© 2002 Warren Communications News

Circulation © 2001 Nielsen. Coverage based on Nielsen study.

Grand Total	Cable TV Households	Non-cable TV Households	Total TV Households
Estimated Station Totals*	5,680	0	5,680
Average Weekly Circulation (2001)	369	0	369
Average Daily Circulation (2001)			23

Station DMA Total	Cable TV Households	Non-cable TV Households	Total TV Households
Estimated Station Totals*	5,680	0	5,680
Average Weekly Circulation (2001)	369	0	369
Average Daily Circulation (2001)			23

*Estimated station totals are sums of the Nielsen TV and Cable TV household estimates for each county in which the station registers viewing of more than 5% as per the Nielsen Survey Methods.

Texas—Fort Worth-Dallas

KTVT
Ch. 11

Network Service: CBS.

Licensee: KTVT Broadcasting Co. LP, 600 New Hampshire Ave. NW, Suite 1200, Washington, DC 20037.

Studio: 5233 Bridge St., Fort Worth, TX 76103.

Dallas Sales Office: 10111 N. Central Expressway, Dallas, TX 75231.

Mailing Address: Box 2495, Fort Worth, TX 76113.

Phones: 214-750-1111; 817-451-1111. **Fax:** 817-457-1897.

E-mail: ktvt@ktvt.com

Web Site: <http://www.cbs11tv.com>

Technical Facilities: Channel No. 11 (198-204 MHz). Authorized power: 316-kw visual, 31.6-kw aural. Antenna: 1669-ft. above av. terrain, 1553-ft. above ground, 2349-ft. above sea level.

Latitude	32°	34'	43"
Longitude	96°	57'	12"

Transmitter: Approx. 0.7-mi. S of Cedar Hill.

Digital Facilities: Channel No. 19 (500-506 MHz). Power: 565.8-kw max. visual. Antenna: 1640-ft. above av. terrain, 1480-ft. above ground, 2277-ft. above sea level.

Latitude	32°	34'	43"
Longitude	96°	57'	12"

Transmitter: Approx. 0.66-mi. S from center of Cedar Hill, Dallas County.

FCC Digital File Number: BPCDT-980501KL. Granted: June 2, 1998.

Note: Latitude and longitude coordinates shown are based on the North American Datum of 1927 (NAD 27) as currently required by the Mass Media Bureau of the FCC.

Multichannel TV Sound: Stereo only.

Satellite Earth Stations: Harris, 3-meter Ku & C-band; Harris, 6.1-meter C-band; Harris, 6.1-meter Ku & C-band; Harris, Standard Agile Omni receivers.

News Service: AP.

Ownership: Viacom International Inc. (Group Owner).

Began Operation: September 11, 1955. Sale to present owner from CBS Inc. approved by FCC May 3, 2000. Sale to CBS Inc. by Gaylord Broadcasting Co. approved by FCC August 3, 1999 (*Television Digest*, Vol. 39:16, 42). Sale to Gaylord Broadcasting Co. by NAFI Telecasting approved by FCC August 1, 1962 (Vol. 2:11, 32). Sale to NAFI Telecasting by Texas State Network approved by FCC July 27, 1960 (Vol. 16:21, 31).

Represented (sales): Harrington, Righter & Parsons Inc.

Represented (legal): Leventhal, Senter & Lerman PLLC.

Represented (engineering): du Treil, Lundin & Rackley Inc.

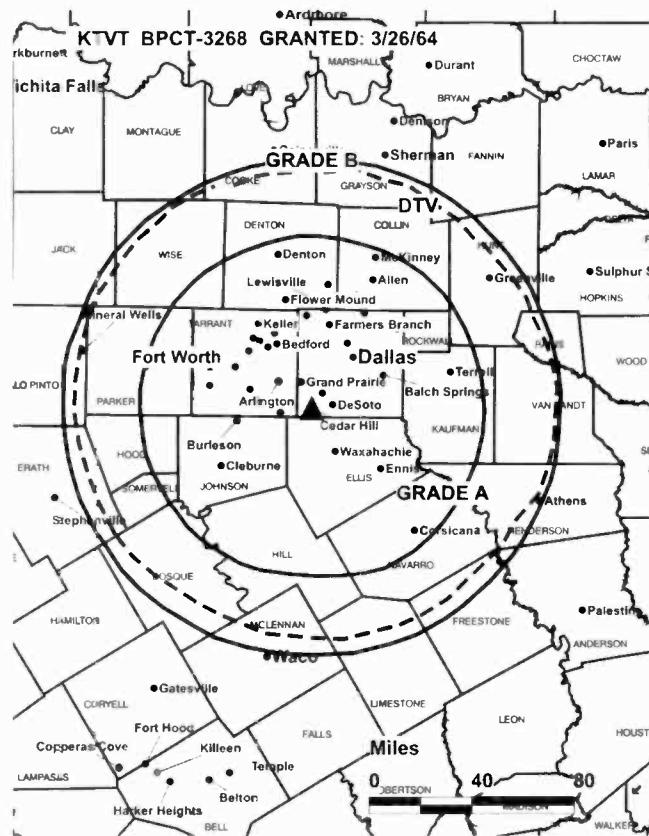
Personnel:

Brian P. Jones, Vice President & General Manager.

Linda Levy, Vice President, News.

Kymerly Redmond, Sales Director.

Don Adams, Local Sales Manager.



© 2002 Warren Communications News

James Kalahar, Local Sales Manager.

Mike Kruep, Controller.

Tom Daniels, Engineering & Operations Director.

Chad Rounsavan, Production Manager.

Venus Wehle, Creative Services Director.

Rates: On request.

City of License: Fort Worth. **Station DMA:** Dallas-Fort Worth. **Rank:** 7.

Circulation © 2001 Nielsen. Coverage based on Nielsen study.

Grand Total	Cable TV Households	Non-cable TV Households	Total TV Households
Estimated Station Totals*	1,202,430	1,069,250	2,271,680
Average Weekly Circulation (2001)	700,227	634,627	1,334,854
Average Daily Circulation (2001)			571,187
Station DMA Total	Cable TV Households	Non-cable TV Households	Total TV Households
Estimated Station Totals*	1,005,150	987,350	1,992,500
Average Weekly Circulation (2001)	636,508	623,363	1,259,871
Average Daily Circulation (2001)			544,356
Other DMA Total	Cable TV Households	Non-cable TV Households	Total TV Households
Estimated Station Totals*	197,280	81,900	279,180
Average Weekly Circulation (2001)	63,718	11,264	74,983
Average Daily Circulation (2001)			26,831

* Estimated station totals are sums of the Nielsen TV and Cable TV household estimates for each county in which the station registers viewing of more than 5% as per the Nielsen Survey Methods.

Texas—Fort Worth-Dallas

KTXA
Ch. 21

Network Service: UPN.

Licensee: Paramount Stations Group of Fort Worth/Dallas, 600 New Hampshire Ave. NW, Suite 1200, Washington, DC 20037.

Studio: 5233 Bridge St., Fort Worth, TX 76103.

Phone: 817-451-1111. **Fax:** 817-457-1897.

Web Site: <http://www.upn21.com>

Technical Facilities: Channel No. 21 (512-518 MHz). Authorized power: 5000-kw max. & 1740-kw horizontal visual, 500-kw max. & 174-kw horizontal aural. Antenna: 1690-ft. above av. terrain, 1529-ft. above ground, 2349-ft. above sea level.

Latitude	32°	35'	22"
Longitude	96°	58'	10"

Transmitter: 1360-A W. Beltline Rd., Cedar Hill.

Began Digital Operation: October 16, 2000.

Note: Latitude and longitude coordinates shown are based on the North American Datum of 1927 (NAD 27) as currently required by the Mass Media Bureau of the FCC.

Satellite Earth Stations: Harris, 3-meter C-band; Harris, 6.1-meter C-band; Vertex, 4.6-meter Ku-band; Harris, Vertex receivers.

Ownership: Viacom International Inc. (Group Owner).

Began Operation: January 4, 1981. Sale to TVX, later Paramount Stations Group, by Taft Television & Radio Co. approved by FCC February 20, 1987 (*Television Digest*, Vol. 27:9, 14, 15). Sale to Taft by Gulf Broadcast Group approved by FCC May 30, 1985 (Vol. 25:5, 20, 22). Sale to Gulf by Sidney L. Schlenker, J. Livingston Kosberg, et. al., approved by FCC December 11, 1984 (Vol. 24:23, 53).

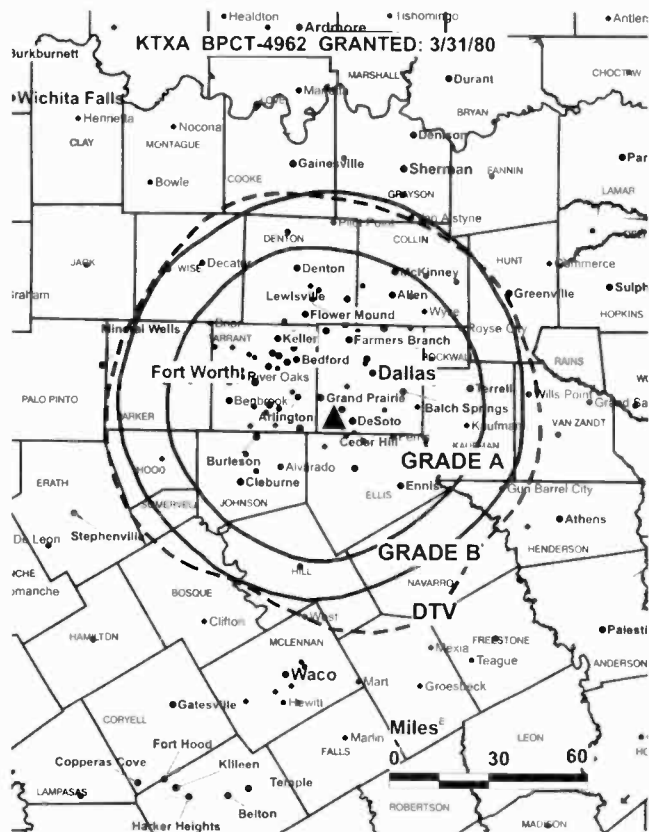
Represented (sales): Millennium Sales & Marketing.

Represented (engineering): du Treil, Lundin & Rackley Inc.

Personnel:

- Brian Jones**, General Manager.
- Nancy Dervin**, Local Sales Manager.
- Tammy Salinas**, Program Manager.
- Mike Kruep**, Business Manager.
- Tom Daniels**, Chief Engineer.
- Carla Alexander**, Traffic Manager.

Rates: On request.



© 2002 Warren Communications News

City of License: Arlington. **Station DMA:** Dallas-Fort Worth. **Rank:** 7.

Circulation © 2001 Nielsen. Coverage based on Nielsen study.

Grand Total	Cable TV Households	Non-cable TV Households	Total TV Households
Estimated Station Totals*	1,019,340	1,009,930	2,029,270
Average Weekly Circulation (2001)	277,979	381,893	659,872
Average Daily Circulation (2001)			233,377
Station DMA Total	Cable TV Households	Non-cable TV Households	Total TV Households
Estimated Station Totals*	985,750	983,390	1,969,140
Average Weekly Circulation (2001)	270,482	379,340	649,821
Average Daily Circulation (2001)			230,397
Other DMA Total	Cable TV Households	Non-cable TV Households	Total TV Households
Estimated Station Totals*	33,590	26,540	60,130
Average Weekly Circulation (2001)	7,498	2,553	10,050
Average Daily Circulation (2001)			2,980

* Estimated station totals are sums of the Nielsen TV and Cable TV household estimates for each county in which the station registers viewing of more than 5% as per the Nielsen Survey Methods.

Texas—Fort Worth

KTXA-DT Ch. 18

Network Service: UPN.

Licensee: Paramount Stations Group of Fort Worth/Dallas, Inc. 600 New Hampshire Ave. NW, Suite 1200, Washington, DC 20037.

Studio: 5233 Bridge St., Fort Worth, TX 76103.

Mailing Address: Box 2495, Fort Worth, TX 76113.

Phone: 214-743-2100. **Fax:** 817-457-1897.

E-mail: ktvt@ktvt.com. **Web Site:** <http://www.ktxa.com>

Digital Facilities: Channel No. 18 (494-500 MHz). Power: 220-kw max. visual. Antenna: 1755-ft. above av. terrain, 1608-ft. above ground, 2421-ft. above sea level.

Latitude	32°	32'	35"
Longitude	96°	57'	32"

Transmitter: 2133 Tar Rd., Cedar Hill.

Definition: High.

Note: Latitude and longitude coordinates shown are based on the North American Datum of 1927 (NAD 27) as currently required by the Mass Media Bureau of the FCC.

Ownership: Viacom International Inc. (Group Owner).

Began Digital Operation: October 16, 2000.

Represented (sales): Harrington, Righter & Parsons Inc.

Represented (engineering): Hammett & Edison Inc.

Personnel:

Brian Jones, General Manager.

George Delacerda, Chief Engineer.

Rates: On request.

City of License: Fort Worth.

Station DMA: Dallas-Fort Worth. **Rank:** 7.

Texas—Garland-Dallas

KUVN
Ch. 23

Network Service: Univision.

Licensee: KUVN License Partnership GP, 1999 Avenue of the Stars, Suite 3050, Los Angeles, CA 90067.

Studio: 2323 Bryan St., Suite 1900, Dallas, TX 75201.

Phone: 214-758-2300. **Fax:** 214-758-2350.

Web Site: <http://www.univision.com>

Technical Facilities: Channel No. 23 (524-530 MHz). Authorized power: 5000-kw max. visual. Antenna: 1142-ft. above av. terrain, 603-ft. above ground, 1215-ft. above sea level.

Latitude 32° 54' 04"
Longitude 96° 41' 14"

Requests CP for change to 1785-ft. above av. terrain, 1608-ft. above ground, 2411-ft. above sea level, lat. 32° 35' 19", long. 96° 58' 05". BPCT-20010205AAX.

Transmitter: 3710 Marquis Dr., Garland.

Digital Facilities: Channel No. 24 (530-536 MHz). Power: 160-kw max. visual. Antenna: 1785-ft. above av. terrain, 1608-ft. above ground.

Latitude 32° 35' 19"
Longitude 96° 58' 05"

FCC Digital File Number: BPCDT-19991029ACJ. Granted: February 1, 2001.

Note: Latitude and longitude coordinates shown are based on the North American Datum of 1927 (NAD 27) as currently required by the Mass Media Bureau of the FCC.

Multichannel TV Sound: Stereo and separate audio program.

Satellite Earth Station: Harris, 6.1-meter C-band.

Ownership: Univision Communications Inc. (Group Owner).

Began Operation: September 25, 1986. Sale to present owner by Elizabeth R. Vaughn approved by FCC June 28, 1988. Transfer of control to Perenchio TV Inc. approved by FCC September 23, 1992 (*Television Digest*, Vol. 32:40).

Represented (legal): Shaw Pittman.

Personnel:

Becky Munoz-Diaz, Vice President & General Manager.

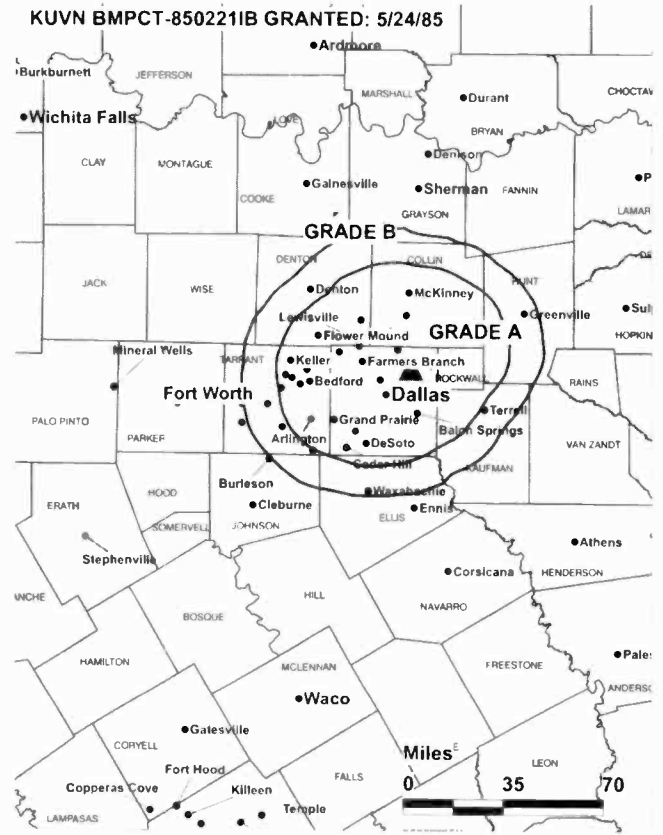
Buff Parham, General Sales Manager.

Rosa Cuellar, Local Sales Manager.

Lisa Spooner, Local Sales Manager.

Millie Adan, National Sales Manager.

Page Graham, Chief Engineer.



© 2002 Warren Communications News

Martha Kattan, News Director.

Armando de la Fuente, Promotion & Community Affairs Director.

Kabir Master, Business Manager.

Aida Moreno, Traffic Manager.

Rates: On request.

City of License: Garland. **Station DMA:** Dallas-Fort Worth. **Rank:** 7.

Circulation © 2001 Nielsen. Coverage based on Nielsen study.

Grand Total	Cable TV Households	Non-cable TV Households	Total TV Households
Estimated Station Totals*	427,030	827,890	1,254,920
Average Weekly Circulation (2001)	23,907	86,083	109,990
Average Daily Circulation (2001)			70,259
Station DMA Total	Cable TV Households	Non-cable TV Households	Total TV Households
Estimated Station Totals*	427,030	827,890	1,254,920
Average Weekly Circulation (2001)	23,907	86,083	109,990
Average Daily Circulation (2001)			70,259

* Estimated station totals are sums of the Nielsen TV and Cable TV household estimates for each county in which the station registers viewing of more than 5% as per the Nielsen Survey Methods.

Texas—Fort Worth-Dallas

KXAS-DT Ch. 41

Network Service: NBC.

Grantee: Station Venture Operations LP, 3900 Barnett St., Box 1780, Fort Worth, TX 76101-1780.

Studio: 3900 Barnett St., Fort Worth, TX 76103.

Phone: 817-429-5555. **Fax:** 817-654-6442.

Web Site: <http://www.nbc5i.com>

Digital Facilities: Channel No. 41 (632-638 MHz). Power: 891-kw max. visual. Antenna: 1660-ft. above av. terrain, 1470-ft. above ground, 2284-ft. above sea level.

Latitude	32°	35'	07"
Longitude	96°	58'	06"

Transmitter: 1200 W. Beltline Rd., Cedar Hill.

Note: Latitude and longitude coordinates shown are based on the North American Datum of 1927 (NAD 27) as currently required by the Mass Media Bureau of the FCC.

Ownership: Station Venture Operations LP (Group Owner).

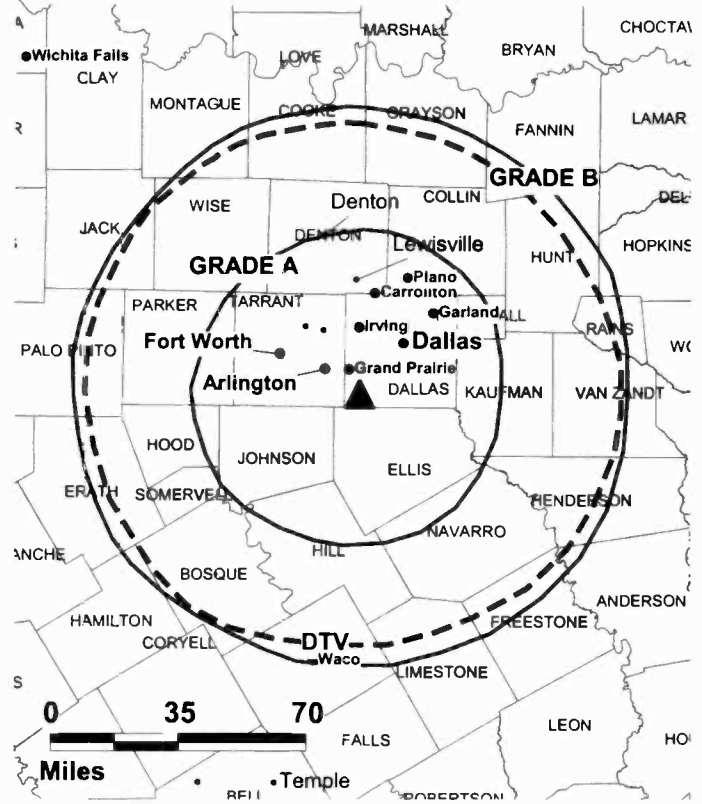
Began Digital Operation: November 1, 1998.

Represented (legal): Covington & Burling.

Represented (engineering): du Treil, Lundin & Rackley Inc.

Rates: On request.

KXAS-DT B MPCDT-980430KG GRANTED: 5/15/1998



© 2002 Warren Communications News

City of License: Fort Worth. **Station DMA:** Dallas-Fort Worth. **Rank:** 7.

Texas—Fort Worth-Dallas

KXAS-TV Ch. 5

Network Service: NBC.

Licensee: Station Venture Operations LP, 1299 Pennsylvania Ave. NW, 11th Floor, Washington, DC 20004.

Studio: 3900 Barnett St., Fort Worth, TX 76103.

Mailing Address: Box 1780, Fort Worth, TX 76101-1780.

Phone: 817-429-5555. **Fax:** 817-654-6442.

E-mail: kxas@nbc5dfw.com

Web Site: <http://www.nbc5dfw.com>

Technical Facilities: Channel No. 5 (76-82 MHz). Authorized power: 100-kw visual, 20-kw aural. Antenna: 1686-ft. above av. terrain, 1496-ft. above ground, 2306-ft. above sea level.

Latitude 32° 35' 15"
Longitude 96° 57' 59"

Transmitter: 1.12-mi. W of Belt Line Rd. & Rte. 67 intersection, Cedar Hill.

Began Digital Operation: November 1, 1998.

Note: Latitude and longitude coordinates shown are based on the North American Datum of 1927 (NAD 27) as currently required by the Mass Media Bureau of the FCC.

Multichannel TV Sound: Stereo and separate audio program.

Satellite Earth Station: 4.6-meter Ku & C-band.

SNG Mobile Dish: Andrew, 2.4-meter Ku-band.

News Services: AP, NBC News Channel, UPI.

Ownership: Station Venture Operations LP (Group Owner).

Began Operation: September 29, 1948. Sale to LIN Television Corp. by Carter Publications Inc. (**Fort Worth Star-Telegram**) approved by FCC May 13, 1974 (**Television Digest**, Vol. 13:2; 14:19). Transfer of control by AT&T to Hicks, Muse, Tate & Furst, and subsequent assignment to present owners (NBC & Hicks, Muse partnership) approved by FCC March 2, 1998. Sale of Hicks, Muse share to Chancellor Media cancelled (Vol. 37:33, 42; 38:2,10, 28; 39:12).

Represented (sales): NBC Television Station Sales.

Represented (legal): NBC.

Personnel:

Thomas O'Brien, President & General Manager.

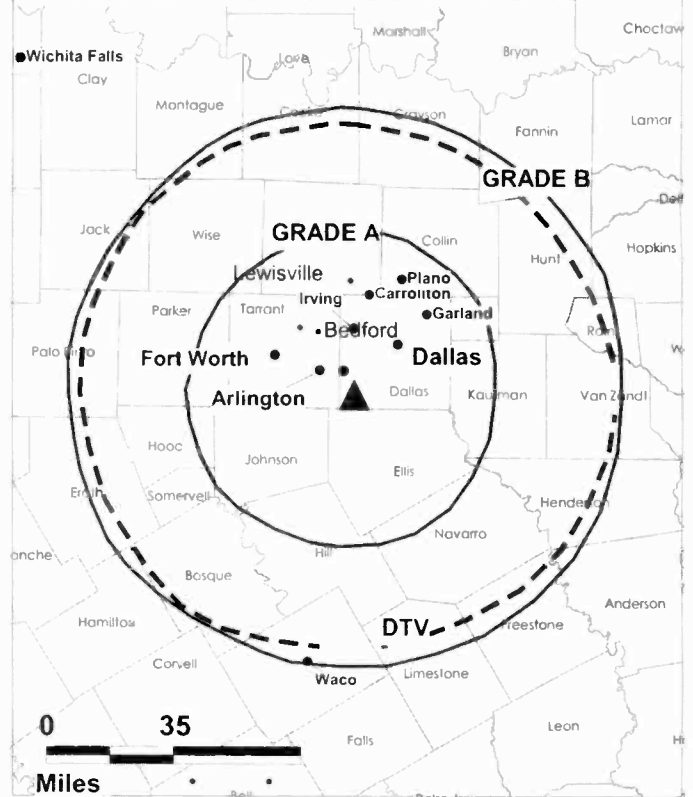
Charlie Compagnone, Vice President & General Sales Manager.

Brian Hocker, Vice President, Programming & Administration.

Karen Dickens, National Sales Manager.

Susan Tully, News Director.

KXAS-TV BPCT-890124KM GRANTED: 3/20/89



© 2002 Warren Communications News

Nada Ruddock, Community Affairs Director.

Rates: On request.

City of License: Fort Worth. **Station DMA:** Dallas-Fort Worth. **Rank:** 7.

Circulation © 2001 Nielsen. Coverage based on Nielsen study.

Grand Total	Cable TV Households	Non-cable TV Households	Total TV Households
Estimated Station Totals*	1,126,300	1,042,650	2,168,950
Average Weekly Circulation (2001)	791,043	719,115	1,510,158
Average Daily Circulation (2001)			760,232
Station DMA Total	Cable TV Households	Non-cable TV Households	Total TV Households
Estimated Station Totals*	1,005,150	987,350	1,992,500
Average Weekly Circulation (2001)	750,811	706,567	1,457,378
Average Daily Circulation (2001)			738,450
Other DMA Total	Cable TV Households	Non-cable TV Households	Total TV Households
Estimated Station Totals*	121,150	55,300	176,450
Average Weekly Circulation (2001)	40,232	12,549	52,780
Average Daily Circulation (2001)			21,782

*Estimated station totals are sums of the Nielsen TV and Cable TV household estimates for each county in which the station registers viewing of more than 5% as per the Nielsen Survey Methods.

Texas—Dallas-Fort Worth

KXTX-TV Ch. 39

Network Service: Independent.

Licensee: Southwest Sports Television LP, 200 Crescent Court, Suite 1065, Dallas, TX 75201.

Studio: 3900 Harry Hines Blvd., Dallas, TX 75219.

Phone: 214-521-3900. **Fax:** 214-523-5946.

Web Site: <http://www.kxtx.com/>

Technical Facilities: Channel No. 39 (620-626 MHz). Authorized power: 5000-kw max. visual. Antenna: 1680-ft. above av. terrain, 1490-ft. above ground, 2303-ft. above sea level.

Latitude 32° 35' 07"
Longitude 96° 58' 06"

Transmitter: 3900 Harry Hines Blvd., Cedar Hill.

Digital Facilities: Channel No. 40 (626-632 MHz). Power: 1000-kw max. visual. Antenna: 1621-ft. above av. terrain, 1430-ft. above ground, 2244-ft. above sea level.

Latitude 32° 35' 07"
Longitude 96° 58' 06"

FCC Digital File Number: BPCDT-990625KJ. Granted: November 24, 2000.

Note: Latitude and longitude coordinates shown are based on the North American Datum of 1927 (NAD 27) as currently required by the Mass Media Bureau of the FCC.

Multichannel TV Sound: Stereo and separate audio program.

News Service: UPI.

Ownership: Southwest Sports Television LP.

Began Operation: February 5, 1968. First broadcast as KDTV. Donation to United States Media Corp. by Doubleday Broadcasting Co. approved by FCC November 9, 1973. Following transfer, Christian Broadcasting switched to Ch. 39 from Ch. 33, which went dark. Proposed sale to Family Group Broadcasting (Ian N. Wheeler, et al.) dismissed November 24, 1986. Sale to present owner by United States Media Corp. approved by FCC November 13, 2000. Sale to Pappas Telecasting Companies by present owner approved by FCC November 13, 2000 but never consummated.

Represented (sales): Blair Television.

Represented (legal): Jackson Walker.

Personnel:

Bill Murphy, President & General Manager.

Tom Comerford, Sales Director.

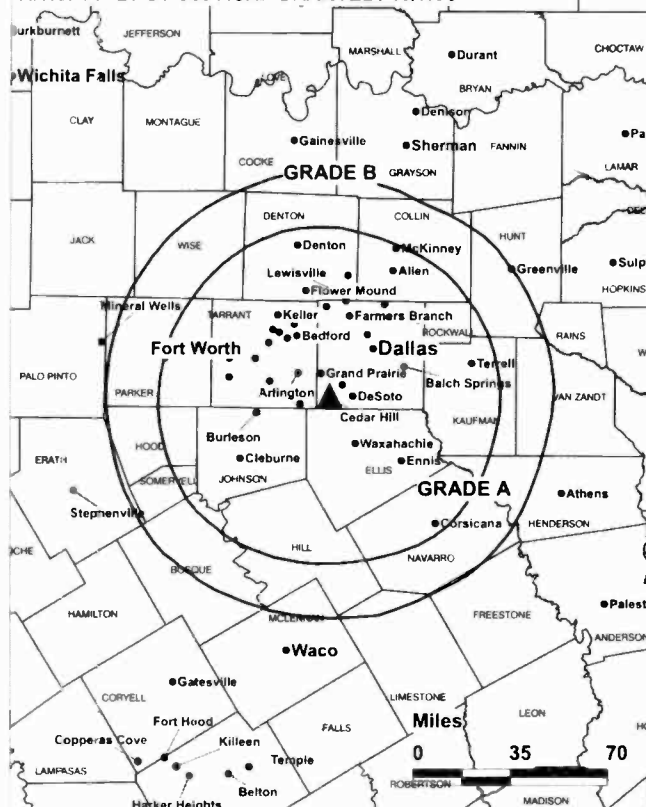
Valerie Bonney, National Sales Manager.

Peter Uzelac, Local Sales Manager.

Harold Nash, Chief Engineer.

Sylvia Avey, Program Director.

KXTX-TV BPCT-960118KI GRANTED: 10/7/96



© 2002 Warren Communications News

Melissa Embry, Business Manager.

Bryan McCall, Production Manager.

Rates: On request.

City of License: Dallas. **Station DMA:** Dallas-Fort Worth. **Rank:** 7.

Circulation © 2001 Nielsen. Coverage based on Nielsen study.

Grand Total	Cable TV Households	Non-cable TV Households	Total TV Households
Estimated Station Totals*	1,164,130	1,001,400	2,165,530
Average Weekly Circulation (2001)	190,240	223,046	413,287
Average Daily Circulation (2001)			126,810
Station DMA Total	Cable TV Households	Non-cable TV Households	Total TV Households
Estimated Station Totals*	976,080	980,380	1,956,460
Average Weekly Circulation (2001)	155,996	219,877	375,873
Average Daily Circulation (2001)			118,030
Other DMA Total	Cable TV Households	Non-cable TV Households	Total TV Households
Estimated Station Totals*	188,050	21,020	209,070
Average Weekly Circulation (2001)	34,244	3,170	37,414
Average Daily Circulation (2001)			8,780

*Estimated station totals are sums of the Nielsen TV and Cable TV household estimates for each county in which the station registers viewing of more than 5% as per the Nielsen Survey Methods.

Texas—Dallas

WFAA-DT Ch. 9

Network Service: ABC.

Licensee: WFAA-TV LP, 606 Young St., Communications Center, Dallas, TX 75202-4810.

Studio: 606 Young St., Dallas, TX 75202-4810.

Phone: 214-748-9631. **Fax:** 214-977-6590.

Digital Facilities: Channel No. 9 (186-192 MHz). Power: 18.6-kw visual. Antenna: 1729-ft. above av. terrain, 1551-ft. above ground, 2362-ft. above sea level.

Latitude	32°	35'	06"
Longitude	96°	58'	41"

Transmitter: 1570 W. Beltline Rd., Cedar Hill.

Definition: Standard & High.

Note: Latitude and longitude coordinates shown are based on the North American Datum of 1927 (NAD 27) as currently required by the Mass Media Bureau of the FCC.

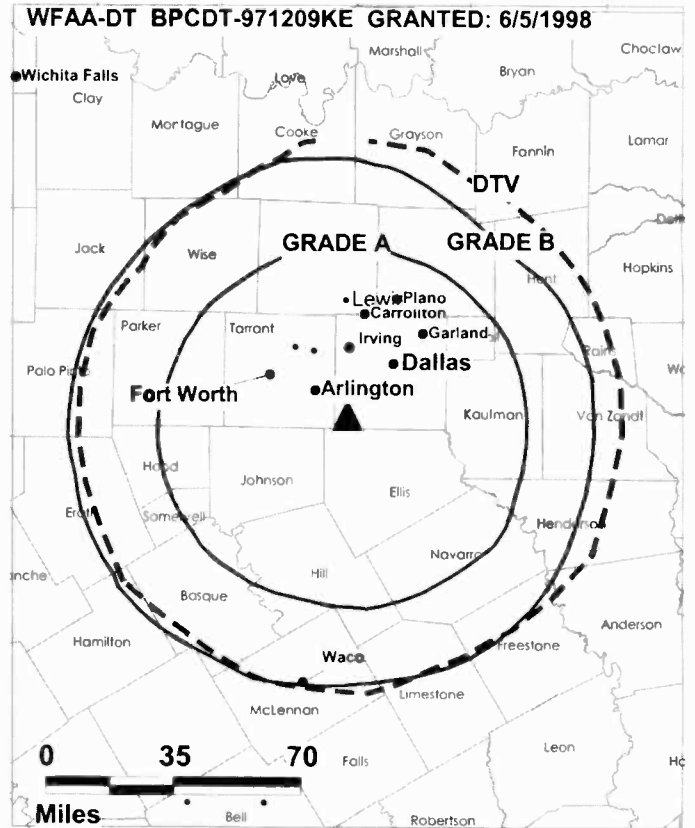
Ownership: Belo Corp. (Group Owner).

Began Digital Operation: February 27, 1998.

Represented (legal): Wiley, Rein & Fielding.

Represented (engineering): Cohen, Dippell & Everist PC.

Rates: On request.



© 2002 Warren Communications News

City of License: Dallas. **Station DMA:** Dallas-Fort Worth. **Rank:** 7.

WFAA-TV
Ch. 8

Network Service: ABC.

Licensee: WFAA-TV LP, Communications Center, 606 Young St., Dallas, TX 75202-4810.

Studio: Communications Center, 606 Young St., Dallas, TX 75202-4810.

Phone: 214-748-9631. **Fax:** 214-977-6268.

E-mail: 8listens@wfaa.com

Web Site: http://www.wfaa.com

Technical Facilities: Channel No. 8 (180-186 MHz). Authorized power: 316-kw visual, 31.6-kw aural. Antenna: Circularly polarized, 1680-ft. above av. terrain, 1499-ft. above ground, 2349-ft. above sea level.

Latitude 32° 35' 06"
Longitude 96° 58' 41"

Transmitter: 1590 W. Beltline Rd., 0.5-mi. W of Cedar Hill.

Began Digital Operation: January 27, 1998.

Note: Latitude and longitude coordinates shown are based on the North American Datum of 1927 (NAD 27) as currently required by the Mass Media Bureau of the FCC.

Multichannel TV Sound: Stereo and separate audio program.

Satellite Earth Stations: Scientific-Atlanta, 5.5-meter Ku-band; Scientific-Atlanta, 7-meter C-band; Scientific-Atlanta receivers.

News Services: ABC NewsOne, AP, CNN Newsource, UPI.

Ownership: Belo Corp. (Group Owner).

Began Operation: September 17, 1949. Originally operated as KBTW. Sold to present owner February 1950 (*Television Digest*, Vol. 6:4, 11).

Represented (sales): TeleRep Inc.

Represented (legal): Dow, Lohnes & Albertson PLLC.

Represented (engineering): Denny & Associates PC.

Personnel:

John Irvin, Executive Director of Operations.

Valencia McClure, Community Relations Director.

Vic Savelli, Local Sales Manager.

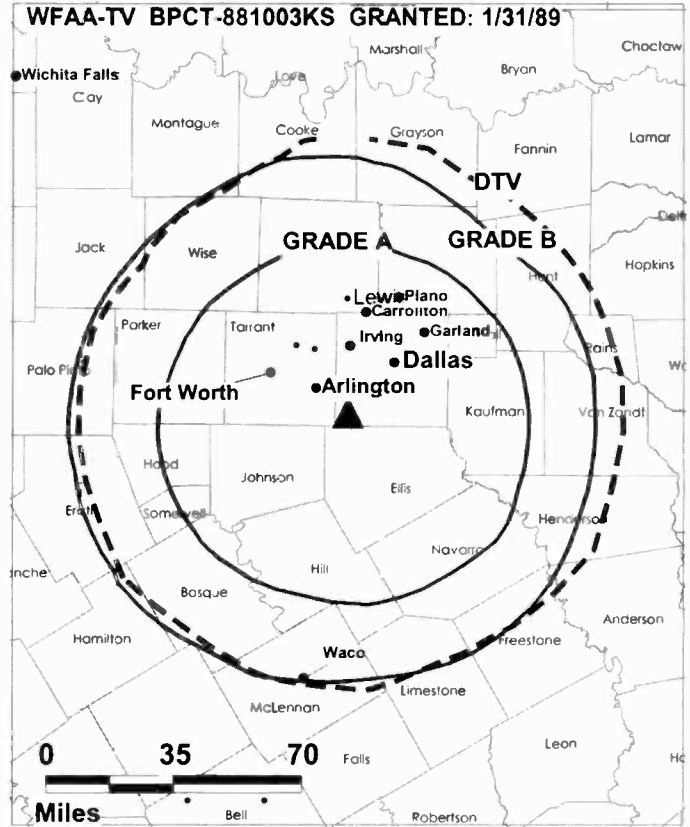
Sandy DeLaunay, National Sales Manager.

David Duitch, News Director.

David Johnson, Engineering Director.

David Walther, Program Director.

Steve Kenneti, Controller.



© 2002 Warren Communications News

Angela Betasso, Market Development Manager.

David Muscari, Creative Services Director.

Rates: On request.

City of License: Dallas. **Station DMA:** Dallas-Fort Worth. **Rank:** 7.

Circulation © 2001 Nielsen. Coverage based on Nielsen study.

Grand Total	Cable TV Households	Non-cable TV Households	Total TV Households
Estimated Station Totals*	1,348,530	1,090,040	2,438,570
Average Weekly Circulation (2001)	878,232	761,906	1,640,138
Average Daily Circulation (2001)			918,214
Station DMA Total	Cable TV Households	Non-cable TV Households	Total TV Households
Estimated Station Totals*	1,005,150	987,350	1,992,500
Average Weekly Circulation (2001)	764,155	743,104	1,507,259
Average Daily Circulation (2001)			862,652
Other DMA Total	Cable TV Households	Non-cable TV Households	Total TV Households
Estimated Station Totals*	343,380	102,690	446,070
Average Weekly Circulation (2001)	114,077	18,802	132,879
Average Daily Circulation (2001)			55,562

*Estimated station totals are sums of the Nielsen TV and Cable TV household estimates for each county in which the station registers viewing of more than 5% as per the Nielsen Survey Methods.

Texas—Decatur

KMPX Ch. 29

Network Service: Independent.

Licensee: Word of God Fellowship Inc., Box 612066, Dallas, TX 75261.

Studio: 4201 Pool Rd., Colleyville, TX 76034.

Mailing Address: Box 612066, Dallas, TX 75261.

Phone: 817-571-1229. **Fax:** 817-571-7458.

E-mail: gm@daystartv.net

Web Site: http://www.daystartv.net

Technical Facilities: Channel No. 29 (560-566 MHz). Authorized power: 4000-kw max. visual. Antenna: 525-ft. above av. terrain, 630-ft. above ground, 1049-ft. above sea level.

Latitude 32° 52' 16"
Longitude 96° 55' 22"

Transmitter: 1680 W. Northwest Hwy., Dallas.

Digital Facilities: Channel No. 30 (566-572 MHz). Power: 200-kw max. visual. Antenna: 1352-ft. above av. terrain, 1175-ft. above ground.

Latitude 32° 35' 22"
Longitude 96° 58' 10"

FCC Digital File Number: BPCDT-20000501AHH. Granted: February 8, 2001.

Note: Latitude and longitude coordinates shown are based on the North American Datum of 1927 (NAD 27) as currently required by the Mass Media Bureau of the FCC.

Satellite Earth Stations: Harris, 3.7-meter; Paraclipse, 3.7-meter; DX Communications receivers.

News Service: Conus.

Ownership: Word of God Fellowship Inc.

Began Operation: September 15, 1993.

Represented (legal): Baraff, Koerner & Olender PC.

Represented (engineering): Mullaney Engineering Inc.

Personnel:

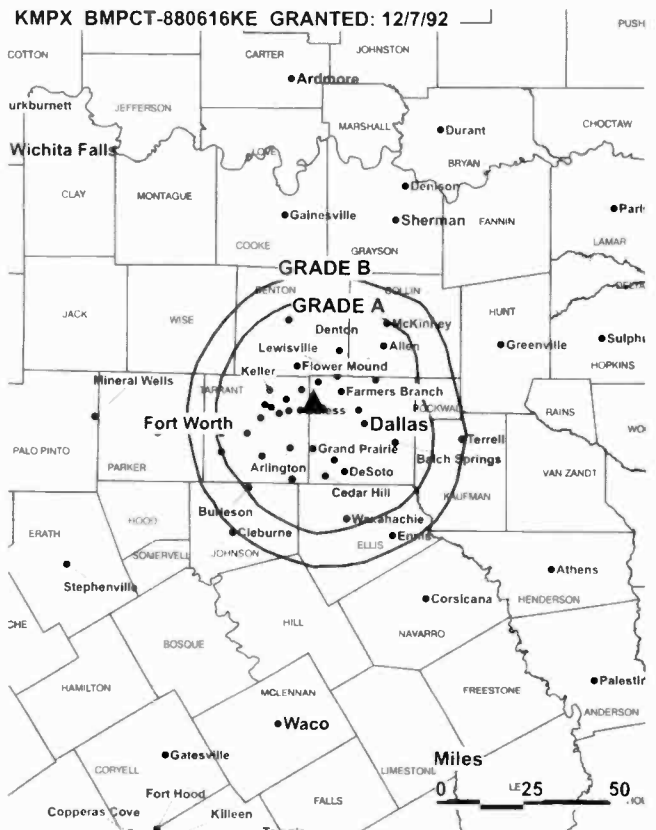
Marcus D. Lamb, President.

John C. Vick, Vice President & General Manager.

Janice Smith, National Sales Director.

David P. Thompson, Chief Engineer.

Steve Wilhite, Production Manager.



© 2002 Warren Communications News

LaChelle Young, Office Manager.

Steve McNeal, Assistant Chief Engineer, Studio Production.

Eric Erickson, Chief Operating Officer.

Highest 30 Sec. Rate: \$95.

City of License: Decatur. **Station DMA:** Dallas-Fort Worth. **Rank:** 7.

Circulation © 2001 Nielsen. Coverage based on Nielsen study.

Grand Total	Cable TV Households	Non-cable TV Households	Total TV Households
Estimated Station Totals*	14,460	0	14,460
Average Weekly Circulation (2001)	1,085	0	1,085
Average Daily Circulation (2001)			111
Station DMA Total	Cable TV Households	Non-cable TV Households	Total TV Households
Estimated Station Totals*	14,460	0	14,460
Average Weekly Circulation (2001)	1,085	0	1,085
Average Daily Circulation (2001)			111

*Estimated station totals are sums of the Nielsen TV and Cable TV household estimates for each county in which the station registers viewing of more than 5% as per the Nielsen Survey Methods.

Texas—Del Rio

KTRG
Ch. 10

Network Service: WBN.

Licensee: Ortiz Broadcasting Co., 4501 W. Expressway 83, Harlingen, TX 78552.

Phone: 956-412-5600.

Technical Facilities: Channel No. 10 (192-198 MHz). Authorized power: 316-kw visual.
Antenna: 328-ft. above av. terrain, 285-ft. above ground, 1342-ft. above sea level.

Latitude 29° 20' 39"
Longitude 100° 51' 39"

Transmitter: Hwy. 227, 1.2-mi. SE of Del Rio.

Digital Facilities: Channel No. 28 (554-560 MHz). Power: 1000-kw max. visual. Antenna: 328-ft. above av. terrain, 282-ft. above ground.

Latitude 29° 20' 39"
Longitude 100° 51' 39"

FCC Digital File Number: BPCDT-19991101AEN (pending).

Note: Latitude and longitude coordinates shown are based on the North American Datum of 1927 (NAD 27) as currently required by the Mass Media Bureau of the FCC.

Ownership: Ortiz Broadcasting Corp.

Began Operation: June 1, 1998. Involuntary transfer Carlos Ortiz to Aracelis Ortiz, Executrix of Carlos Ortiz Estate, approved by FCC March 16, 2001.

Represented (legal): Shaw Pittman.

Personnel:

Almo Rodriguez, General Manager.

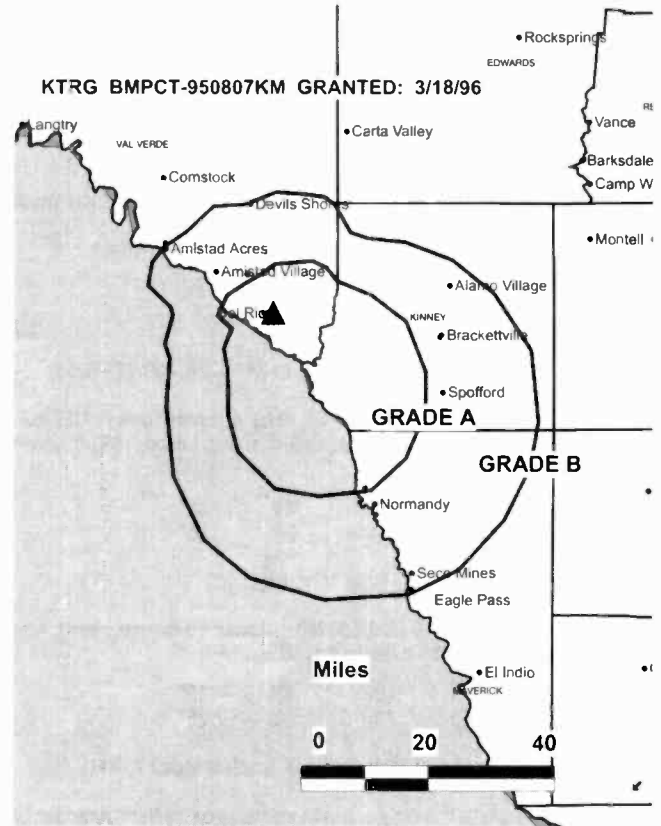
Rates: On request.

City of License: Del Rio. **Station DMA:** San Antonio. **Rank:** 37.

Communications Daily

The Authoritative News Service of
Electronic Communications

For Information, call 800-771-9202



© 2002 Warren Communications News

Circulation © 2001 Nielsen. Coverage based on Nielsen study.

Grand Total	Cable TV Households	Non-cable TV Households	Total TV Households
Estimated Station Totals*	0	3,880	3,880
Average Weekly Circulation (2001)	0	210	210
Average Daily Circulation (2001)			8
Station DMA Total	Cable TV Households	Non-cable TV Households	Total TV Households
Estimated Station Totals*	0	3,880	3,880
Average Weekly Circulation (2001)	0	210	210
Average Daily Circulation (2001)			8

*Estimated station totals are sums of the Nielsen TV and Cable TV household estimates for each county in which the station registers viewing of more than 5% as per the Nielsen Survey Methods.

Texas—Eagle Pass

KVAW
Ch. 16

Network Service: Telemundo.

Licensee: Hispanic Television Network Inc., 6125 Airport Freeway, Forth Worth, TX 76117.

Studio: 2210 Loop 431, Eagle Pass, TX 78852.

Mailing Address: 1408 N. St. Mary's, Eagle Pass, TX 78852-2478.

Phones: 830-757-1381; 830-757-5835. **Fax:** 830-757-1724; 830-773-0295.

Technical Facilities: Channel No. 16 (482-488 MHz). Authorized power: 12.7-kw max. visual. Antenna: 279-ft. above av. terrain, 249-ft. above ground, 1063-ft. above sea level.

Latitude 28° 43' 32"
Longitude 100° 28' 35"

Transmitter: 2210 Loop 431, Eagle Pass, Maverick County.

Digital Facilities: Channel No. 18 (494-500 MHz). Power: 50-kw max. visual. Antenna: 278-ft. above av. terrain, 1063-ft. above ground.

Latitude 28° 43' 32"
Longitude 100° 28' 35"

FCC Digital File Number: BPCDT-20001101AAZ. Granted: March 7, 2001.

Note: Latitude and longitude coordinates shown are based on the North American Datum of 1927 (NAD 27) as currently required by the Mass Media Bureau of the FCC.

Ownership: Hispanic Television Network Inc.

Began Operation: June 15, 1991. Sale to present owner by Juan Wheeler Jr. approved by FCC February 13, 2001.

Represented (sales): Telemundo Network Sales.

Represented (legal): James L. Oyster.

Personnel:

Alexandro Wheeler, General Manager.

Ignacio Trujillo, Sales Manager.

Lariza Wheeler, Program Director.

Thomas Winkle, Chief Engineer.

Rates: On request.



© 2002 Warren Communications News

City of License: Eagle Pass. **Station DMA:** San Antonio. **Rank:** 37.

Circulation © 2001 Nielsen. Coverage based on Nielsen study.

Grand Total	Cable	Non-cable	Total
	TV Households	TV Households	TV Households
Estimated Station Totals*	8,870	0	8,870
Average Weekly Circulation (2001)	497	0	497
Average Daily Circulation (2001)			98
Station DMA Total	Cable	Non-cable	Total
	TV Households	TV Households	TV Households
Estimated Station Totals*	8,870	0	8,870
Average Weekly Circulation (2001)	497	0	497
Average Daily Circulation (2001)			98

*Estimated station totals are sums of the Nielsen TV and Cable TV household estimates for each county in which the station registers viewing of more than 5% as per the Nielsen Survey Methods.

Texas—El Paso

KDBC-TV Ch. 4

Network Service: CBS.

Licensee: KDBC-TV Ltd. Partnership, Box 1799, El Paso, TX 79999.

Studio: 2201 Wyoming Ave., El Paso, TX 79903.

Mailing Address: Box 1799, El Paso, TX 79999.

Phone: 915-532-6551. **Fax:** 915-544-2591.

Web Site: <http://www.kdbc.com>

Technical Facilities: Channel No. 4 (66-72 MHz). Authorized power: 100-kw visual, 10-kw aural. Antenna: 1563-ft. above av. terrain, 410-ft. above ground, 5610-ft. above sea level.

Latitude 31° 47' 46"
Longitude 106° 28' 57"

Transmitter: Comanche Peak.

Digital Facilities: Channel No. 18 (494-500 MHz). Power: 363-kw max. visual. Antenna: 1299-ft. above av. terrain, 175-ft. above ground.

Latitude 31° 47' 46"
Longitude 106° 28' 57"

FCC Digital File Number: BPCDT-19991029AEW. Granted: March 10, 2000.

Note: Latitude and longitude coordinates shown are based on the North American Datum of 1927 (NAD 27) as currently required by the Mass Media Bureau of the FCC.

Satellite Earth Stations: Comrex, 4.6-meter; Comtech, 5-meter; Scientific-Atlanta, 3-meter; Scientific-Atlanta, 5-meter C-band; Scientific-Atlanta, 7-meter; Harris, Microdyne, Pinzone, Scientific-Atlanta receivers.

News Service: AP.

Ownership: Imes Communications (Group Owner).

Began Operation: December 14, 1952. Sale to Pappas Telecasting Companies by present owner approved by FCC May 31, 2000 but never consummated. Sale to present owner by United Broadcasting Corp. approved by FCC May 10, 1988. Sale to United Broadcasting Corp. by El Paso TV Co. approved by FCC April 21, 1986 (*Television Digest*, Vol. 26:14, 25). Sale to Evening Post Publishing Co. by Doubleday Broadcasting Co. approved by FCC August 30, 1974. Previous sale of Trigg-Vaughn station group to Doubleday approved by FCC February 1, 1967 (Vol. 6:44; 7:6). Sale as KROD-TV-AM to Trigg-Vaughn interests by Dorrance Roderick and family, publisher of *El Paso Times*, approved by FCC October 29, 1959 (Vol. 15:36, 44).

Represented (sales): Millennium Sales & Marketing.

Personnel:

Don Caparis, Vice President & General Manager.

Helen Barry, National Sales Manager.

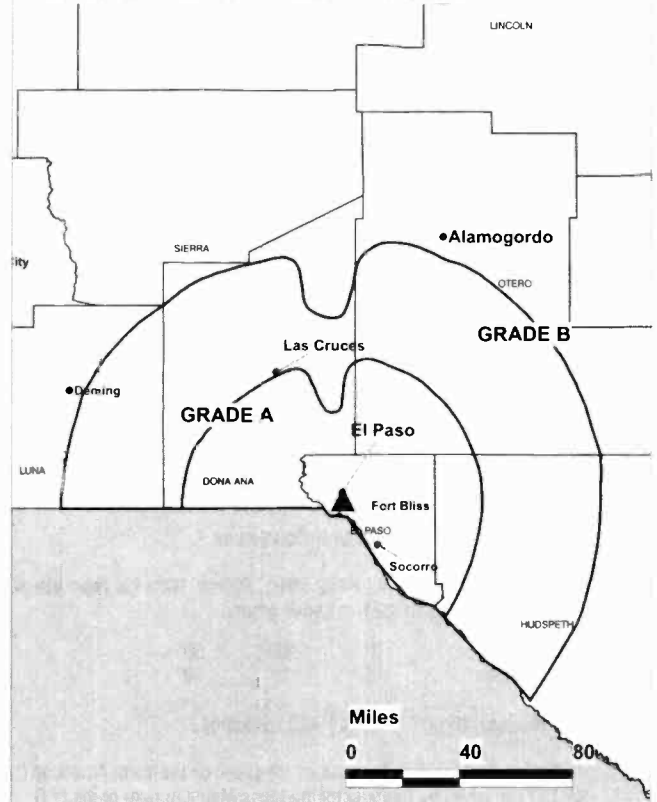
Pat McGinnis, Chief Engineer.

Udell Vigil, News Director.

Margaret Morgan, Program Director.

Irene Munoz, Business Manager.

KDBC-TV BPCT-821013KE GRANTED: 2/28/83



Frank Murillo, Production Manager.

Jim Hiney, Creative Services Director.

Highest 30 Sec. Rate: \$500.

City of License: El Paso. **Station DMA:** El Paso. **Rank:** 101.

Circulation © 2001 Nielsen. Coverage based on Nielsen study.

Grand Total	Cable TV Households	Non-cable TV Households	Total TV Households
Estimated Station Totals*	180,780	134,040	314,820
Average Weekly Circulation (2001)	104,105	51,135	155,240
Average Daily Circulation (2001)			74,913
Station OMA Total	Cable TV Households	Non-cable TV Households	Total TV Households
Estimated Station Totals*	164,410	109,590	274,000
Average Weekly Circulation (2001)	98,776	47,793	146,568
Average Daily Circulation (2001)			71,428
Other OMA Total	Cable TV Households	Non-cable TV Households	Total TV Households
Estimated Station Totals*	16,370	24,450	40,820
Average Weekly Circulation (2001)	5,329	3,342	8,671
Average Daily Circulation (2001)			3,485

*Estimated station totals are sums of the Nielsen TV and Cable TV household estimates for each county in which the station registers viewing of more than 5% as per the Nielsen Survey Methods.

Texas—El Paso

KFOX-TV Ch. 14

Network Service: FOX.

Licensee: KTVU Partnership, 6004 N. Mesa, El Paso, TX 79912.

Studio: 6004 N. Mesa, El Paso, TX 79912.

Phone: 915-833-8585. **Fax:** 915-833-8973.

Web Site: <http://www.kfoxtv.com>

Technical Facilities: Channel No. 14 (470-476 MHz). Authorized power: 402-kw max. & 214-kw horizontal visual, 21.4-kw horizontal aural. Antenna: 1980-ft. above av. terrain, 366-ft. above ground, 6114-ft. above sea level.

Latitude 31° 48' 55"
Longitude 106° 29' 20"

Transmitter: Approx. 3.9-mi. NNW of County Courthouse.

Digital Facilities: Channel No. 15 (476-482 MHz). Power: 1000-kw max. visual. Antenna: 1972-ft. above av. terrain, 331-ft. above ground.

Latitude 31° 48' 55"
Longitude 106° 29' 20"

FCC Digital File Number: BPCDT-19991101AID (pending).

Note: Latitude and longitude coordinates shown are based on the North American Datum of 1927 (NAD 27) as currently required by the Mass Media Bureau of the FCC.

Satellite Earth Stations: Microdyne, 4.5-meter Ku-band; Prodelin, 3.9-meter C-band; Prodelin, 4.5-meter C-band; Weatherscan, 4-meter C-band; Gardiner, M/A-Com, Microdyne receivers.

Ownership: Cox Enterprises Inc. (Group Owner).

Began Operation: August 1, 1979. Sale to Santa Fe Communications & DeRance Foundation by Cristo Rey Corp. approved by FCC April 20, 1983. Sale to John Mulderrig & David Caparis approved by FCC June 17, 1988. Sale to Cox approved by FCC June 27, 1996 (Television Digest, Vol. 36:21).

Represented (sales): TeleRep Inc.

Represented (legal): Dow, Lohnes & Albertson PLLC.

Personnel:

Teresa Saylor Burgess, Vice President & General Manager.

John Whitte, National Sales Manager.

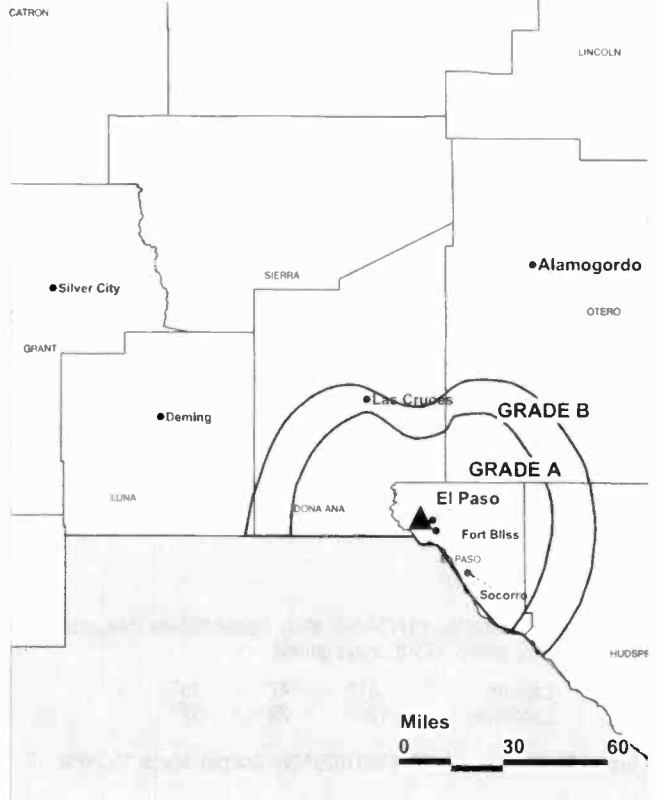
David Bennalack, News Director.

Antonio Castro, Chief Engineer.

Cliff Williams, Creative Services Director.

Rates: On request.

KFOX-TV BMPCT-790628KE GRANTED: 8/29/79



City of License: El Paso. **Station DMA:** El Paso. **Rank:** 101.

Circulation © 2001 Nielsen. Coverage based on Nielsen study.

Grand Total	Cable TV Households	Non-cable TV Households	Total TV Households
Estimated Station Totals*	164,410	121,560	285,970
Average Weekly Circulation (2001)	96,535	63,351	159,886
Average Daily Circulation (2001)			72,794
Station DMA Total	Cable TV Households	Non-cable TV Households	Total TV Households
Estimated Station Totals*	164,410	109,590	274,000
Average Weekly Circulation (2001)	96,535	61,826	158,361
Average Daily Circulation (2001)			72,510
Other OMA Total	Cable TV Households	Non-cable TV Households	Total TV Households
Estimated Station Totals*	0	11,970	11,970
Average Weekly Circulation (2001)	0	1,525	1,525
Average Daily Circulation (2001)			285

*Estimated station totals are sums of the Nielsen TV and Cable TV household estimates for each county in which the station registers viewing of more than 5% as per the Nielsen Survey Methods.

Texas—El Paso

KINT-TV Ch. 26

Network Service: Univision.

Licensee: Entravision Communications Co. LLC, 11900 Olympic Blvd., Suite 590, Los Angeles, CA 90064.

Studio: 5426 N. Mesa St., El Paso, TX 79912.

Phone: 915-581-1126. **Fax:** 915-581-1393.

E-mail: kinttv@whc.net

Web Site: <http://www.kint.com>

Technical Facilities: Channel No. 26 (542-548 MHz). Authorized power: 2240-kw max. visual, 225-kw max. aural. Antenna: horizontally polarized, 1500-ft. above av. terrain, 316-ft. above ground, 5516-ft. above sea level.

Latitude 31° 47' 46"
Longitude 106° 28' 57"

Transmitter: Comanche Peak.

Digital Facilities: Channel No. 25 (536-542 MHz). Power: 200-kw max. visual. Antenna: 1473-ft. above av. terrain, 316-ft. above ground.

Latitude 31° 47' 46"
Longitude 106° 28' 57"

FCC Digital File Number: BPCDT-19991029AGI (pending).

Note: Latitude and longitude coordinates shown are based on the North American Datum of 1927 (NAD 27) as currently required by the Mass Media Bureau of the FCC.

Satellite Earth Stations: Harris, 6.1-meter C-band; Scientific-Atlanta, 4.7-meter C-band; Harris receivers.

News Services: AP, Univision.

Ownership: Entravision Communications Corp. (Group Owner).

Began Operation: May 5, 1984. Sale to present owner by Paso del Norte Broadcasting Corp. approved by FCC June 3, 1997.

Represented (sales): Univision.

Represented (legal): Thompson, Hine & Flory LLP.

Personnel:

David Candelaria, General Manager.

John Barton, General Sales Manager.

Sylvia Martinez, Program Director.

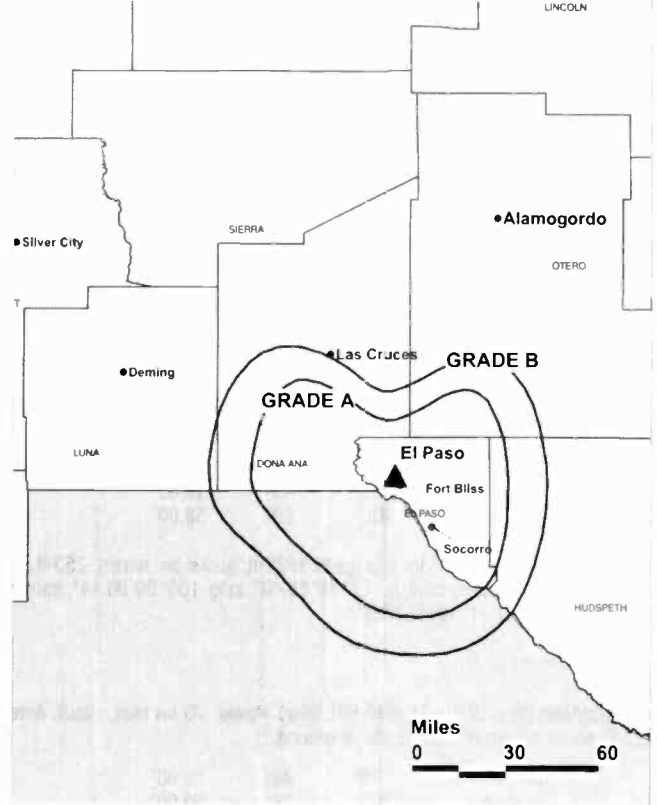
Zoltan Csanyi, News Director.

Abel Rodriguez, Promotion Director.

Irmgard DiMery, Chief Financial Officer.

Gilbert Martinez, Production Manager.

KINT-TV BMPCT-830422KH GRANTED: 11/1/83



© 2002 Warren Communications News

Alfredo Durand, Chief Engineer.

Highest 30 Sec. Rate: \$600.

City of License: El Paso. **Station DMA:** El Paso. **Rank:** 101.

Circulation © 2001 Nielsen. Coverage based on Nielsen study.

Grand Total	Cable TV Households	Non-cable TV Households	Total TV Households
Estimated Station Totals*	164,410	116,110	280,520
Average Weekly Circulation (2001)	36,569	54,370	90,939
Average Daily Circulation (2001)			59,564
Station DMA Total	Cable TV Households	Non-cable TV Households	Total TV Households
Estimated Station Totals*	164,410	109,590	274,000
Average Weekly Circulation (2001)	36,569	53,561	90,130
Average Daily Circulation (2001)			59,330
Other DMA Total	Cable TV Households	Non-cable TV Households	Total TV Households
Estimated Station Totals*	0	6,520	6,520
Average Weekly Circulation (2001)	0	808	808
Average Daily Circulation (2001)			235

*Estimated station totals are sums of the Nielsen TV and Cable TV household estimates for each county in which the station registers viewing of more than 5% as per the Nielsen Survey Methods.

KKWB
Ch. 65

Network Service: WBN.

Licensee: White Knight Broadcasting of El Paso License Corp., 1116-G Coolidge Blvd., Lafayette, LA 70503.

Studio: 801 N. Oregon St., El Paso, TX 79902.

Phone: 915-532-6565. **Fax:** 915-532-6841.

Web Site: <http://www.kkwb.com>

Technical Facilities: Channel No. 65 (776-782 MHz). Authorized power: 5000-kw max. visual, 100-kw max. aural. Antenna: 1726-ft. above av. terrain, 190-ft. above ground, 5797-ft. above sea level.

Latitude 31° 48' 18.85"
Longitude 106° 29' 58.80"

Requests modification of CP for change to 1829-ft. above av. terrain, 250-ft. above ground, 5901-ft. above sea level, lat. 31° 38' 18.48", long. 106° 29' 00.44", transmitter to Mount Franklin. BMPCT-960628KQ.

Transmitter: Mount Franklin.

Digital Facilities: Channel No. 51 (692-698 MHz). Power: 70-kw max. visual. Antenna: 1723-ft. above av. terrain, 190-ft. above ground.

Latitude 31° 48' 18.00"
Longitude 106° 28' 59.00"

FCC Digital File Number: BPCDT-19991029AEX. Granted: July 13, 2001.

Note: Latitude and longitude coordinates shown are based on the North American Datum of 1927 (NAD 27) as currently required by the Mass Media Bureau of the FCC.

Multichannel TV Sound: Planned.

Satellite Earth Station: Odom, 4-meter C-band; Hughes receivers.

SNG Mobile Dish: Production Uplink, 2.4-meter Ku-band.

LMA: Local marketing agreement with KTSM-TV (N), El Paso.

Ownership: White Knight Holdings Inc. (Group Owner).

Began Operation: June 22, 1991. Sale pending to Entravision Communications Corp. (Television Digest, Vol. 41:44). Sale to present owner from UN2JC Communications Ltd. approved by FCC September 10, 1998.

Represented (legal): Shaw Pittman.

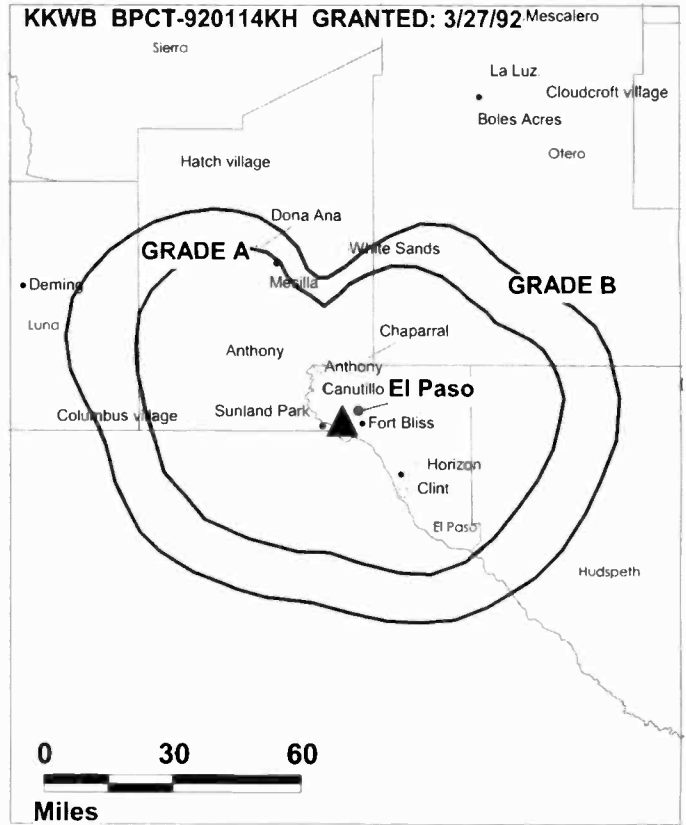
Personnel:

Daniel Aguilar, Station Manager.

Ernie Hart, Chief Engineer.

Trisha Risse, Program Director.

Audrey Marrofo, Production Manager.



Michelle Lujan, Traffic & PSA Director.

Highest 30 Sec. Rate: \$25.

City of License: El Paso. **Station DMA:** El Paso. **Rank:** 101.

Circulation © 2001 Nielsen. Coverage based on Nielsen study.

Grand Total	Cable TV Households	Non-cable TV Households	Total TV Households
Estimated Station Totals*	164,410	116,110	280,520
Average Weekly Circulation (2001)	52,680	34,266	86,946
Average Daily Circulation (2001)			31,272

Station DMA Total	Cable TV Households	Non-cable TV Households	Total TV Households
Estimated Station Totals*	164,410	109,590	274,000
Average Weekly Circulation (2001)	52,680	33,881	86,561
Average Daily Circulation (2001)			31,193

Other DMA Total	Cable TV Households	Non-cable TV Households	Total TV Households
Estimated Station Totals*	0	6,520	6,520
Average Weekly Circulation (2001)	0	385	385
Average Daily Circulation (2001)			78

*Estimated station totals are sums of the Nielsen TV and Cable TV household estimates for each county in which the station registers viewing of more than 5% as per the Nielsen Survey Methods.

Texas—El Paso

KTSM-TV Ch. 9

Network Service: NBC.

Licensee: ComCorp of El Paso License Corp., Box 53708, Lafayette, LA 70505.

Studio: 801 N. Oregon St., El Paso, TX 79902.

Phone: 915-532-5421. **Fax:** 915-532-6793.

E-mail: ktsmtv@aol.com

Technical Facilities: Channel No. 9 (186-192 MHz). Authorized power: 316-kw visual, 42.7-kw aural. Antenna: 1910-ft. above av. terrain, 370-ft. above ground, 5993-ft. above sea level.

Latitude 31° 48' 18.50"
Longitude 106° 28' 57.00"

Transmitter: Ranger Peak, Franklin Mountains, 1-mi. NW of El Paso.

Digital Facilities: Channel No. 16 (482-488 MHz). Power: 1000-kw max. visual. Antenna: 1909-ft. above av. terrain, 376-ft. above ground.

Latitude 31° 48' 18"
Longitude 106° 28' 59"

Transmitter: Ranger Peak.

FCC Digital File Number: BPCDT-19991018AAZ (pending).

Note: Latitude and longitude coordinates shown are based on the North American Datum of 1927 (NAD 27) as currently required by the Mass Media Bureau of the FCC.

Multichannel TV Sound: Stereo only.

Satellite Earth Stations: Transmit/receive Harris, 6.1-meter Ku-band; Harris, 3-meter; Harris, Scientific-Atlanta receivers.

News Services: AP, NBC News Channel.

LMA: Local marketing agreement with KKWB (W), El Paso.

Ownership: Communications Corp. of America (Group Owner).

Began Operation: January 4, 1953. Sale to present owner by Tri-State Broadcasting Co. Inc. approved by FCC July 23, 1997 (**Television Digest**, Vol. 37:11).

Represented (sales): Blair Television.

Represented (legal): Fletcher, Heald & Hildreth PLC.

Personnel:

Richard Pearson, General Manager.

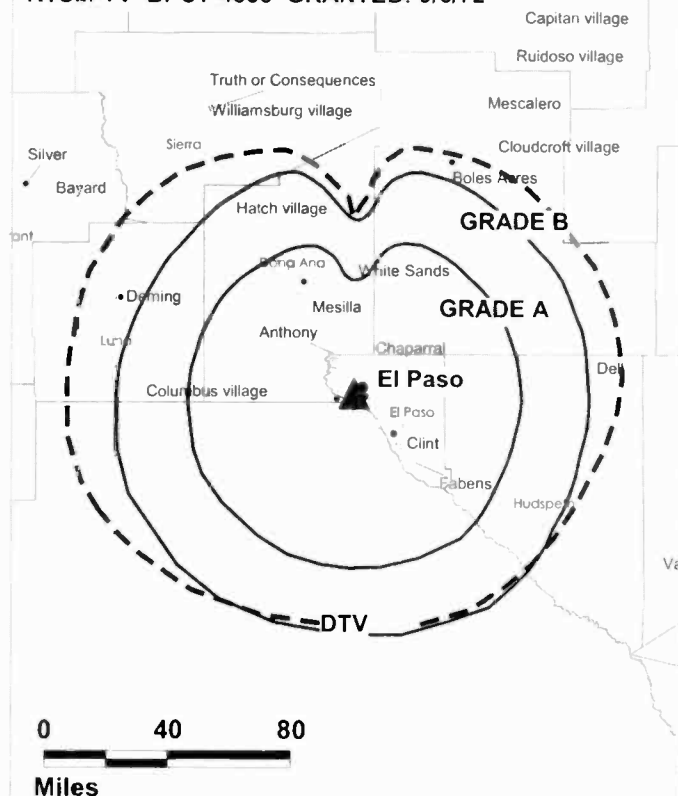
Larry Bracher, General Sales Manager & Program Director.

Ernie Hartt, Engineering Director.

Roy Ortega, News Director.

Courtney Elam, Promotion Director.

KTSM-TV BPCT-4538 GRANTED: 9/8/72



© 2002 Warren Communications News

LeeBeau Santa Ana, Production Manager.

Highest 30 Sec. Rate: \$1000.

City of License: El Paso. **Station DMA:** El Paso. **Rank:** 101.

Circulation © 2001 Nielsen. Coverage based on Nielsen study.

Grand Total	Cable TV Households	Non-cable TV Households	Total TV Households
Estimated Station Totals*	164,510	123,480	307,990
Average Weekly Circulation (2001)	123,278	66,268	189,546
Average Daily Circulation (2001)			98,674
Station DMA Total	Cable TV Households	Non-cable TV Households	Total TV Households
Estimated Station Totals*	164,410	109,590	274,000
Average Weekly Circulation (2001)	115,961	64,128	180,088
Average Daily Circulation (2001)			95,381
Other DMA Total	Cable TV Households	Non-cable TV Households	Total TV Households
Estimated Station Totals*	20,100	13,890	33,990
Average Weekly Circulation (2001)	7,318	2,140	9,458
Average Daily Circulation (2001)			3,293

*Estimated station totals are sums of the Nielsen TV and Cable TV household estimates for each county in which the station registers viewing of more than 5% as per the Nielsen Survey Methods.

Texas—El Paso

KVIA-TV Ch. 7

Network Service: ABC.

Licensee: NPG of Texas LP, 4140 Rio Bravo, El Paso, TX 79902.

Studio: 4140 Rio Bravo St., El Paso, TX 79902.

Phone: 915-496-7777. **Fax:** 915-532-0070.

E-mail: feedback@kvia.com

Web Site: http://www.kvia.com/

Technical Facilities: Channel No. 7 (174-180 MHz). Authorized power: 316-kw visual, 31.6-kw aural. Antenna: 820-ft. above av. terrain, 296-ft. above ground, 4916-ft. above sea level.

Latitude 31° 47' 17"
Longitude 106° 28' 46"

Transmitter: S slope of Comanche Peak, 0.4-mi. N of Scenic Dr., near El Paso.

Digital Facilities: Channel No. 17 (488-494 MHz). Power: 850-kw max. visual. Antenna: 1883-ft. above av. terrain, 276-ft. above ground.

Latitude 31° 48' 18"
Longitude 106° 28' 58"

FCC Digital File Number: BPCDT-19991029AHQ (pending).

Note: Latitude and longitude coordinates shown are based on the North American Datum of 1927 (NAD 27) as currently required by the Mass Media Bureau of the FCC.

Multichannel TV Sound: Stereo and separate audio program.

Satellite Earth Stations: Andrew, 4.5-meter Ku-band; Andrew, 7.3-meter; RCA, 4.5-meter Ku-band; Scientific-Atlanta, 7-meter; Superior, 5-meter Ku & C-band; Andrew, DX Engineering, M/A-Com, RCA, Scientific-Atlanta receivers.

News Services: AP, Conus, Sun World Satellite News.

Ownership: News Press & Gazette Co. (Group Owner).

Began Operation: September 1, 1956. Sale to present owner by Marsh Media Inc. approved by FCC December 9, 1994. Previous sale by John B. Walton Jr. approved by FCC February 24, 1976. Sale to Walton by Joseph Harris & Norman Alexander approved by FCC January 19, 1966 (*Television Digest*, Vol. 6:4). Sale to Harris & Alexander by McLendon Investment Corp. approved by FCC March 20, 1957 (Vol. 13:12). Began operation on Ch. 13, which is now an educational outlet.

Represented (sales): Continental Television Sales.

Represented (legal): Dow, Lohnes & Albertson PLLC.

Represented (engineering): Smith & Fisher.

Personnel:

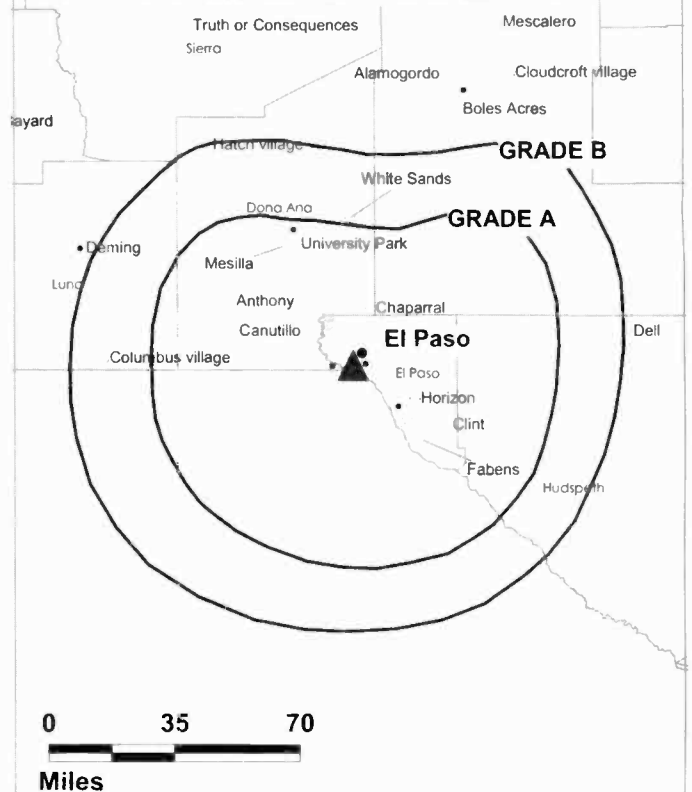
Kevin Lovell, General Manager.

Dan Overstreet, General Sales Manager & Marketing Director.

Eric Huseby, News Director.

Liz Reveles, Program Director.

KVIA-TV BPCT-20000214ABG GRANTED: 5/8/00



Mike Sepulveda, Controllor.

Owen Smith, Chief Engineer.

Maria Savedra, Promotion Director.

Highest 30 Sec. Rate: \$700.

City of License: El Paso. **Station DMA:** El Paso. **Rank:** 101.

Circulation © 2001 Nielsen. Coverage based on Nielsen study.

Grand Total	Cable TV Households	Non-cable TV Households	Total TV Households
Estimated Station Totals*	180,780	121,560	302,340
Average Weekly Circulation (2001)	118,751	59,422	178,173
Average Daily Circulation (2001)			91,465
Station DMA Total	Cable TV Households	Non-cable TV Households	Total TV Households
Estimated Station Totals*	164,410	109,590	274,000
Average Weekly Circulation (2001)	114,880	56,312	171,192
Average Daily Circulation (2001)			88,661
Other DMA Total	Cable TV Households	Non-cable TV Households	Total TV Households
Estimated Station Totals*	16,370	11,970	28,340
Average Weekly Circulation (2001)	3,871	3,110	6,981
Average Daily Circulation (2001)			2,804

*Estimated station totals are sums of the Nielsen TV and Cable TV household estimates for each county in which the station registers viewing of more than 5% as per the Nielsen Survey Methods.

Texas—El Paso-Juarez, Mexico

XEJ-TV Ch. 5

Network Service: Independent.

Licensee: Television de la Frontera SA, Box 9555, El Paso, TX 79985.

Studio: Edificio XEJ, Apartada 111, Juarez, Mexico

Mailing Address: Box 9555, El Paso, TX 79985.

Phone: 521-615-5555. **Fax:** 52-161-14-96-25.

Technical Facilities: Channel No. 5 (76-82 MHz). Authorized power: 63-kw visual, 10-kw aural.

Transmitter: Penon Mountain.

Ownership: Television de la Frontera SA.

Began Operation: May 17, 1954.

Personnel:

Pedro Meneses Hoyos, General Manager.

Steve Guerrero, Chief Engineer.

Highest 30 Sec. Rate: \$350.

City of License: El Paso. **Station DMA:** El Paso. **Rank:** 101.

Circulation © 2001 Nielsen. Coverage based on Nielsen study.

Grand Total	Cable TV Households	Non-cable TV Households	Total TV Households
Estimated Station Totals*	0	109,590	109,590
Average Weekly Circulation (2001)	0	14,328	14,328
Average Daily Circulation (2001)			2,221

Station DMA Total	Cable TV Households	Non-cable TV Households	Total TV Households
Estimated Station Totals*	0	109,590	109,590
Average Weekly Circulation (2001)	0	14,328	14,328
Average Daily Circulation (2001)			2,221

*Estimated station totals are sums of the Nielsen TV and Cable TV household estimates for each county in which the station registers viewing of more than 5% as per the Nielsen Survey Methods.

Texas—El Paso-Juarez, Mexico

XEPM-TV Ch. 2

Network Service: Independent.

Licensee: XEPM-TV Television Inc., Apdo. No. 271, Juarez, Mexico. **Phone:** Juarez 2-2222.

Technical Facilities: Channel No. 2 (54-60 MHz). Authorized power: 6.3-kw visual, 3.15-kw aural. Antenna: 1150-ft. above av. terrain.

Ownership: XEPM-TV Television Inc.

Began Operation: January 16, 1961.

Personnel:

M. D. Heredia, General Manager.

Sergio D. Molinar Jr., Sales Manager.

Rates: On request.

City of License: El Paso. **Station DMA:** El Paso. **Rank:** 101.

Circulation © 2001 Nielsen. Coverage based on Nielsen study.

Grand Total	Cable TV Households	Non-cable TV Households	Total TV Households
Estimated Station Totals*	164,410	116,110	280,520
Average Weekly Circulation (2001)	18,259	27,590	45,849
Average Daily Circulation (2001)			24,030

Station DMA Total	Cable TV Households	Non-cable TV Households	Total TV Households
Estimated Station Totals*	164,410	109,590	274,000
Average Weekly Circulation (2001)	18,259	27,173	45,432
Average Daily Circulation (2001)			23,925

Other DMA Total	Cable TV Households	Non-cable TV Households	Total TV Households
Estimated Station Totals*	0	6,520	6,520
Average Weekly Circulation (2001)	0	417	417
Average Daily Circulation (2001)			104

*Estimated station totals are sums of the Nielsen TV and Cable TV household estimates for each county in which the station registers viewing of more than 5% as per the Nielsen Survey Methods.

Texas—El Paso-Juarez, Mexico

XHIJ-TV Ch. 44

Network Service: Telemundo.

Licensee: Arnoldo Cabada de la O, Carretera Juarez Porvenir 8388, Juarez, Chihuahua, Mexico.

Studio: Carretera Juarez Porvenir 8388, Juarez, Chihuahua, Mexico.

Mailing Address: 5925 Cromo Dr., El Paso, TX 79912.

Phone: 915-585-6344. **Fax:** 915-585-6333.

E-mail: canal44@canal44.com

Web Site: <http://www.canal44.com>

Technical Facilities: Channel No. 44 (650-656 MHz). Authorized power: 240-kw visual. Antenna: 1200-ft. above av. terrain, 150-ft. above ground, 5773-ft. above sea level.

Transmitter: Cerro Del 44, 2-mi. SW of Juarez.

Ownership: Intermedia.

Began Operation: October 16, 1980.

Represented (sales): Telemundo Network Sales.

Personnel:

Arnoldo Cabada de la O, Chief Executive Officer.

Luis Arnoldo Cabada, Executive Vice President.

Jesus Cabada, Vice President & Controller.

Sergio Cabada, Vice President & Programming & Marketing Director.

Gabriel Rios, Chief Engineer.

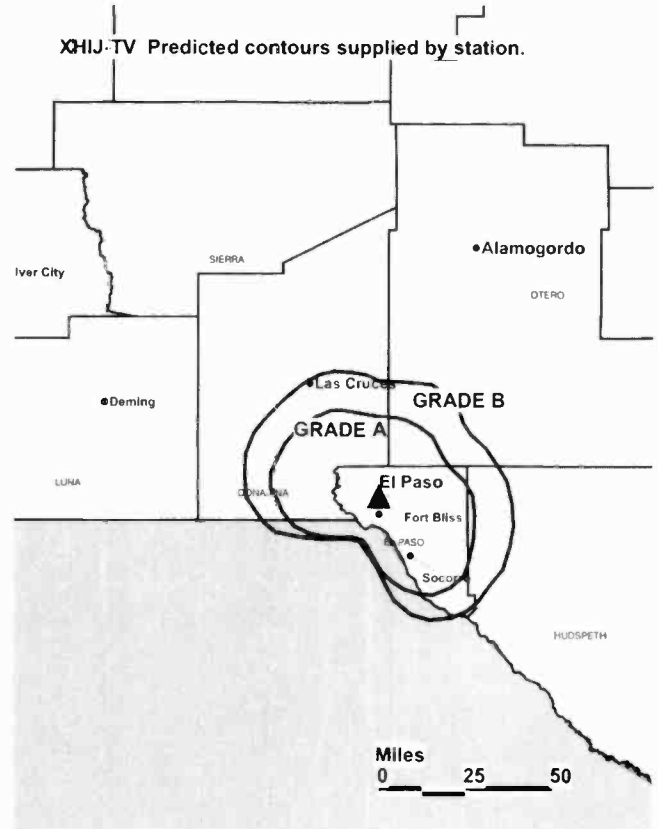
Armando Cabada, News Director.

Maria Elana Solorzano, Production Manager.

Carlos Siller, Public Affairs Director.

Highest 30 Sec. Rate: \$375.

City of License: El Paso. **Station DMA:** El Paso. **Rank:** 101.



© 2002 Warren Communications News

Circulation © 2001 Nielsen. Coverage based on Nielsen study.

Grand Total	Cable TV Households	Non-cable TV Households	Total TV Households
Estimated Station Totals*	0	93,040	93,040
Average Weekly Circulation (2001)	0	8,805	8,805
Average Daily Circulation (2001)			1,417
Station DMA Total	Cable TV Households	Non-cable TV Households	Total TV Households
Estimated Station Totals*	0	86,520	86,520
Average Weekly Circulation (2001)	0	8,479	8,479
Average Daily Circulation (2001)			1,384
Other DMA Total	Cable TV Households	Non-cable TV Households	Total TV Households
Estimated Station Totals*	0	6,520	6,520
Average Weekly Circulation (2001)	0	326	326
Average Daily Circulation (2001)			33

*Estimated station totals are sums of the Nielsen TV and Cable TV household estimates for each county in which the station registers viewing of more than 5% as per the Nielsen Survey Methods.

Texas—Farwell

KPTF Ch. 18

Network Service: Independent.

Grantee: Prime Time Christian Broadcasting Inc., Box 7708, Midland, TX 79708.

Studio: 2401-B N. Main St., Clovis, NM 88101.

Phone: 505-742-1800.

Technical Facilities: Channel No. 18 (494-500 MHz). Authorized power: 263-kw max. visual. Antenna: 467-ft. above av. terrain, 360-ft. above ground, 4659-ft. above sea level.

Latitude	34°	25'	21"
Longitude	103°	12'	22"

Transmitter: 1.2-mi. W of U.S. 70, S of Clovis, NM.

FCC Proposed Digital Channel Number: Ch. 18.

Note: Latitude and longitude coordinates shown are based on the North American Datum of 1927 (NAD 27) as currently required by the Mass Media Bureau of the FCC.

Ownership: Prime Time Christian Broadcasting Inc. (Group Owner).

Began Operation: April 1, 2001. Sale to present owner by Winstar Broadcasting Corp. approved by FCC December 23, 1999.

Represented (engineering): du Treil, Lundin & Rackley Inc.

Personnel:

Jeff Trust, General Manager.

Al Cooper, Engineering Director.

Rates: On request.

City of License: Farwell. **Station DMA:** Amarillo. **Rank:** 128.

Nielsen Data: Not available.

Texas—Fredericksburg

KBEJ Ch. 2

Network Service: UPN.

Licensee: Corridor Television LLC, 111 Congress Ave., Suite 2530, One Congress Place, Austin, TX 78701.

Studio: Suite 2530, 111 Congress Ave., Austin, TX 78701.

Phone: 512-482-8111.

Technical Facilities: Channel No. 2 (54-60 MHz). Authorized power: 100-kw max. visual. Antenna: 1355-ft. above av. terrain, 1096-ft. above ground, 2995-ft. above sea level.

Latitude	30°	08'	13"
Longitude	98°	36'	35"

Transmitter: 1.3-mi. N of Gillespie, Blanco & Kendall Counties intersection, 3.9-mi. S of Albert.

FCC Proposed Digital Channel Number: Ch. 38.

Note: Latitude and longitude coordinates shown are based on the North American Datum of 1927 (NAD 27) as currently required by the Mass Media Bureau of the FCC.

LMA: Local marketing agreement with KVUE-TV (A), Austin.

Ownership: Global Information Technologies Inc.

Began Operation: August 3, 2000.

Represented (legal): Cole, Raywid & Braverman LLP.

Personnel:

Bob McGann, General Manager.

Carmen & Cecil Tawil, Chief Engineers.

City of License: Fredericksburg. **Station DMA:** Austin. **Rank:** 54.

Circulation © 2001 Nielsen. Coverage based on Nielsen study.

Grand Total	Cable TV Households	Non-cable TV Households	Total TV Households
Estimated Station Totals*	375,480	44,040	419,520
Average Weekly Circulation (2001)	66,681	3,631	70,312
Average Daily Circulation (2001)			14,359
Station DMA Total	Cable TV Households	Non-cable TV Households	Total TV Households
Estimated Station Totals*	4,900	3,360	8,260
Average Weekly Circulation (2001)	745	491	1,235
Average Daily Circulation (2001)			339
Other DMA Total	Cable TV Households	Non-cable TV Households	Total TV Households
Estimated Station Totals*	370,580	40,680	411,260
Average Weekly Circulation (2001)	65,936	3,141	69,076
Average Daily Circulation (2001)			14,020

*Estimated station totals are sums of the Nielsen TV and Cable TV household estimates for each county in which the station registers viewing of more than 5% as per the Nielsen Survey Methods.

Texas—Harlingen

KGBT-TV Ch. 4

Network Service: CBS.

Licensee: Cosmos Broadcasting Corp., 2000 Wade Hampton Blvd., Greenville, SC 29615.

Studio: 9201 W. Expressway 83, Harlingen, TX 78552.

Phone: 956-421-4444. **Fax:** 956-421-2318.

Web Site: <http://www.team4news.com>

Technical Facilities: Channel No. 4 (66-72 MHz). Authorized power: 100-kw visual, 10-kw aural. Antenna: 1299-ft. above av. terrain, 1292-ft. above ground, 1347-ft. above sea level.

Latitude 26° 08' 55"
Longitude 97° 49' 17"

Transmitter: 0.125-mi. S of La Feria.

Digital Facilities: Channel No. 31 (572-578 MHz). Power: 1000-kw max. visual. Antenna: 1207-ft. above av. terrain, 1201-ft. above ground.

Latitude 26° 08' 56"
Longitude 97° 49' 18"

FCC Digital File Number: BPCDT-19991101ACC (pending).

Note: Latitude and longitude coordinates shown are based on the North American Datum of 1927 (NAD 27) as currently required by the Mass Media Bureau of the FCC.

Multichannel TV Sound: Stereo and separate audio program.

Satellite Earth Stations: Transmit/receive Scientific-Atlanta, 4.6-meter Ku-band; Scientific-Atlanta, 7-meter C-band; Scientific-Atlanta, 4.6-meter C-band; Scientific-Atlanta, Standard Agile Omni receivers.

News Services: AP, CBS Newspath, CNN Newsource, Sports News Satellite.

Ownership: Cosmos Broadcasting Corp. (Group Owner).

Began Operation: October 4, 1953. Sale to present owner by Draper Communications Inc. approved by FCC October 23, 1998 (*Television Digest*, Vol. 38:34). Sale to Draper Communications Inc. by Tichenor Media System Inc. approved by FCC February 7, 1986.

Represented (sales): Continental Television Sales.

Represented (legal): Dow, Lohnes & Albertson PLLC.

Represented (engineering): D. W. Sargent Broadcast Service.

Personnel:

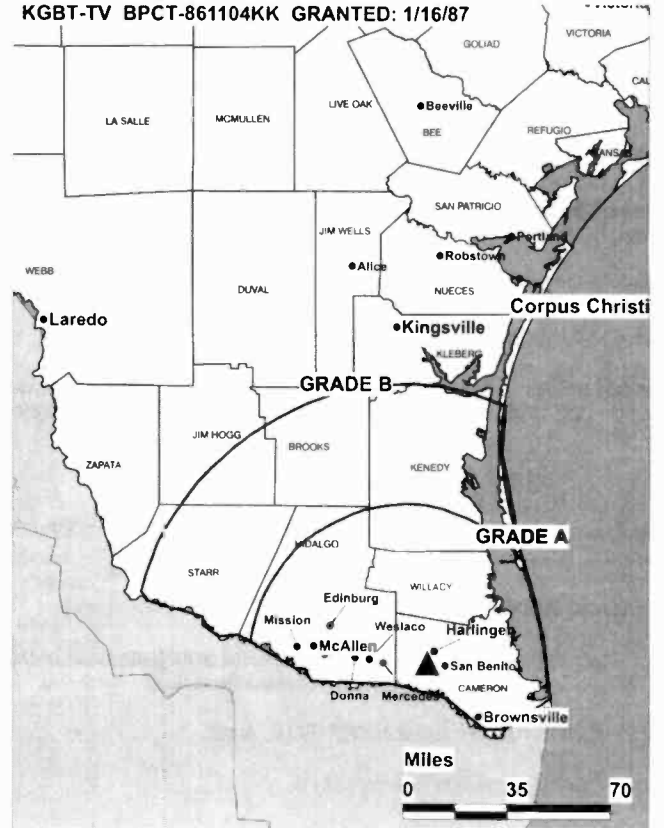
Coby Cooper, Vice President & General Manager.

Harry Remboldt, General Sales Manager.

Henry Cho, News Director.

Deidre Treacy, Promotion Director.

KGKT-TV BPCT-861104KK GRANTED: 1/16/87



© 2002 Warren Communications News

Juan Silva, Chief Engineer.

Carrie Cox, Creative Services Manager.

Belinda Garcia, Business Manager.

Rates: On request.

City of License: Harlingen. **Station DMA:** Harlingen-Weslaco-Brownsville-McAllen. **Rank:** 100.

Circulation © 2001 Nielsen. Coverage based on Nielsen study.

Grand Total	Cable TV Households	Non-cable TV Households	Total TV Households
Estimated Station Totals*	107,700	149,110	256,810
Average Weekly Circulation (2001)	75,229	77,334	152,563
Average Daily Circulation (2001)			83,805
Station DMA Total	Cable TV Households	Non-cable TV Households	Total TV Households
Estimated Station Totals*	107,700	149,110	256,810
Average Weekly Circulation (2001)	75,229	77,334	152,563
Average Daily Circulation (2001)			83,805

*Estimated station totals are sums of the Nielsen TV and Cable TV household estimates for each county in which the station registers viewing of more than 5% as per the Nielsen Survey Methods.

Texas—Baytown-Houston

KAZH
Ch. 57

Network Service: Independent.

Licensee: Pappas Telecasting of Houston, 500 S. Chinowth Rd., Visalia, CA 93277.

Studio: 1044 Hercules, Houston, TX 77058.

Phone: 281-286-4245. **Fax:** 281-286-4541.

Technical Facilities: Channel No. 57 (728-734 MHz). Authorized power: 5000-kw max. visual, 500-kw max. aural. Antenna: 1919-ft. above av. terrain, 1909-ft. above ground, 1932-ft. above sea level.

Latitude	29°	17'	56"
Longitude	95°	14'	11"

Holds CP for change to 1959-ft. above av. terrain, 1944-ft. above ground; lat. 29° 34' 15", long. 95° 30' 37", transmitter 4-mi. SE of corner of Springtown Rd. & Hwy. 35, 8-mi. S of Alvin. BPCT-20000404ABC.

Digital Facilities: Channel No. 41 (632-638 MHz). Power: 1000-kw max. visual. Antenna: 1955-ft. above av. terrain, 1941-ft. above ground.

Latitude	29°	34'	15"
Longitude	95°	30'	37"

FCC Digital File Number: BPCDT-19991101ADZ. Granted: May 2, 2001.

Note: Latitude and longitude coordinates shown are based on the North American Datum of 1927 (NAD 27) as currently required by the Mass Media Bureau of the FCC.

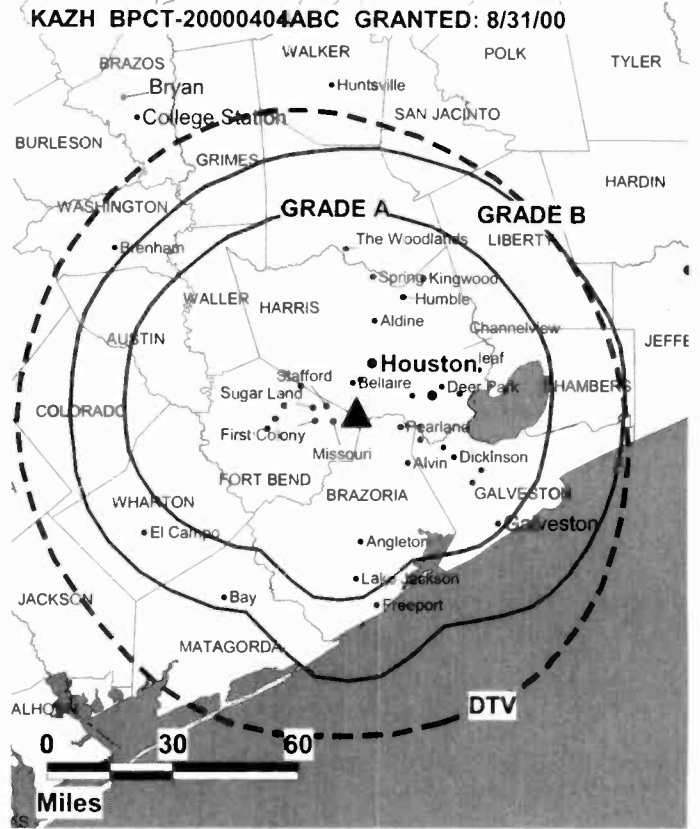
Multichannel TV Sound: Stereo only.

Satellite Earth Station: Comtech, 5-meter C-band; Scientific-Atlanta receivers.

Ownership: Pappas Telecasting Companies (Group Owner).

Began Operation: May 18, 1988. Transfer to Azteca America Stations Group LLC by Harry J. Pappas approved by FCC March 20, 2001 but never consummated. Sale to present owner by ValueVision International Inc. approved by FCC July 7, 1999. Sale to ValueVision International Inc. by Pray Inc. approved by FCC January 27, 1994 (Television Digest, Vol. 33:44).

Represented (legal): Wilmer, Cutler & Pickering.



© 2002 Warren Communications News

Personnel:

Robyn Gerard, Station Operation Manager.

Rates: On request.

City of License: Baytown. **Station DMA:** Houston. **Rank:** 11.

Nielsen Data: Not available.

KHOU-DT
Ch. 31

Network Service: CBS.

Licensee: KHOU-TV LP, 1945 Allen Pkwy., Houston, TX 77109.

Phone: 713-526-1111. **Fax:** 713-521-4326.

E-mail: 11listens@khou.com

Web Site: <http://www.khou.com>

Digital Facilities: Channel No. 31 (572-578 MHz). Power: 751.7-kw max. visual. Antenna: 1807-ft. above av. terrain, 1873-ft. above ground, 1945-ft. above sea level.

Latitude	29°	33'	40"
Longitude	95°	30'	04"

Transmitter: 3111 Senior Rd., Missouri City.

Note: Latitude and longitude coordinates shown are based on the North American Datum of 1927 (NAD 27) as currently required by the Mass Media Bureau of the FCC.

Ownership: Belo Corp. (Group Owner).

Began Digital Operation: November 1, 1998.

Personnel:

Peter Diaz, President & General Manager.

Rates: On request.

City of License: Houston. **Station DMA:** Houston. **Rank:** 11.

Texas—Houston

KHOU-TV Ch. 11

Network Service: CBS.

Licensee: KHOU-TV LP, 1945 Allen Pkwy., Houston, TX 77109.

Studio: 1945 Allen Pkwy., Houston, TX 77109.

Mailing Address: Box 11, Houston, TX 77001-0011.

Phone: 713-526-1111. **Fax:** 713-521-4326.

E-mail: 11listens@khou.com

Web Site: <http://www.khou.com>

Technical Facilities: Channel No. 11 (198-204 MHz). Authorized power: 316-kw visual. Antenna: Circularly polarized, 1870-ft. above av. terrain, 1937-ft. above ground, 2008-ft. above sea level.

Latitude 29° 33' 40"
Longitude 95° 30' 04"

Transmitter: 3111 Senior Rd., Missouri City, TX.

Began Digital Operation: November 1, 1998.

Note: Latitude and longitude coordinates shown are based on the North American Datum of 1927 (NAD 27) as currently required by the Mass Media Bureau of the FCC.

Multichannel TV Sound: Stereo only.

Satellite Earth Stations: Andrew, 7-meter Ku & C-band; Scientific-Atlanta, 10-meter C-band; Vertex, 6-meter Ku-band; Andrew, M/A-Corn, Scientific-Atlanta receivers.

SNG Mobile Dish: Andrew, 2.4-meter Ku-band.

News Services: AP, CBS Newspath, CNN Newsource, UPI.

Ownership: Belo Corp. (Group Owner).

Began Operation: March 22, 1953. Transfer of control to Corinthian Broadcasting by Paul E. Taft, et al., approved by FCC July 11, 1956 (*Television Digest*, Vol. 12:19, 28). Sale to present owner by Corinthian Broadcasting approved by FCC November 22, 1983.

Represented (sales): TeleRep Inc.

Represented (legal): Dow, Lohnes & Albertson PLLC.

Represented (engineering): Cohen, Dippell & Everist PC.

Personnel:

Peter Diaz, President & General Manager.

Mike Devlin, Vice President, News.

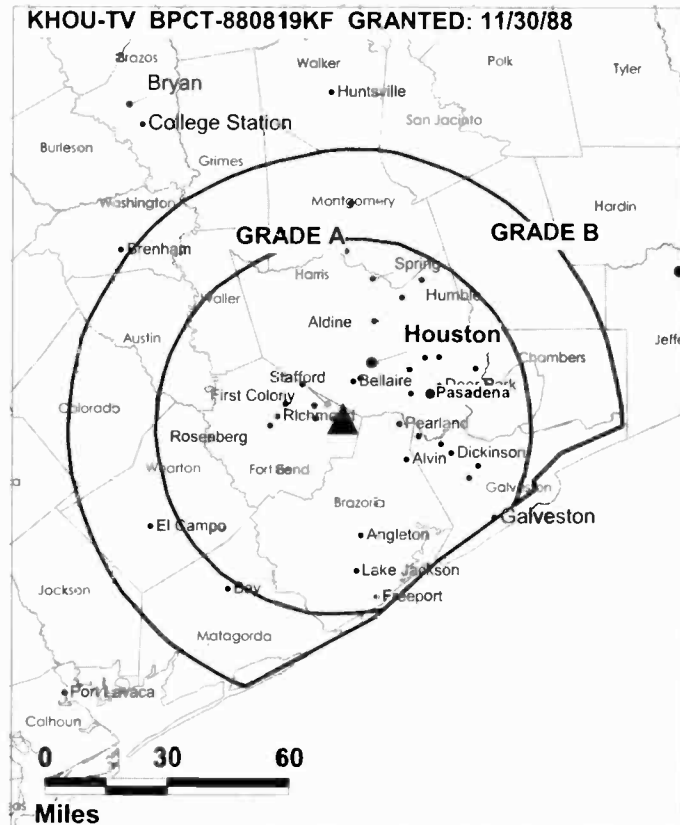
Michelle Stiens, Sales & Marketing Director.

Steve Gratzer, National Sales Manager.

Janell Pennington, National Sales Manager.

Robyn Hughes, Art Director.

John Smith, Production Manager.



© 2002 Warren Communications News

Blane Huhn, Engineering Director

Wendy Burkaen, Community Marketing Director.

Rates: On request.

City of License: Houston. **Station DMA:** Houston. **Rank:** 11.

Circulation © 2001 Nielsen. Coverage based on Nielsen study.

Grand Total	Cable TV Households	Non-cable TV Households	Total TV Households
Estimated Station Totals*	1,008,770	762,280	1,771,050
Average Weekly Circulation (2001)	738,169	480,195	1,218,364
Average Daily Circulation (2001)			646,921
Station DMA Total	Cable TV Households	Non-cable TV Households	Total TV Households
Estimated Station Totals*	974,660	733,920	1,708,580
Average Weekly Circulation (2001)	720,165	476,340	1,196,504
Average Daily Circulation (2001)			638,747
Other DMA Total	Cable TV Households	Non-cable TV Households	Total TV Households
Estimated Station Totals*	34,110	28,360	62,470
Average Weekly Circulation (2001)	18,004	3,855	21,859
Average Daily Circulation (2001)			8,174

*Estimated station totals are sums of the Nielsen TV and Cable TV household estimates for each county in which the station registers viewing of more than 5% as per the Nielsen Survey Methods.

Texas—Alvin-Houston

KHSH-TV Ch. 67

Network Service: HSN.

Licensee: Univision Partnership of Houston, 1999 Avenue of the Stars, Suite 3050, Los Angeles, CA 90067.

Studio: 10849 Kinghurst Dr., No. 130, Houston, TX 77099.

Phone: 281-933-8867. **Fax:** 281-933-3181.

Technical Facilities: Channel No. 67 (788-794 MHz). Authorized power: 5000-kw max. visual, 500-kw max. aural. Antenna: horizontally polarized, 1783-ft. above av. terrain, 1769-ft. above ground, 1848-ft. above sea level.

Latitude	29°	34'	06"
Longitude	95°	29'	57"

Holds CP for change to 1781-ft. above av. terrain, 1764-ft. above ground, 1843-ft. above sea level. BPCDT-960709KJ.

Transmitter: Missouri City.

Digital Facilities: Channel No. 36 (602-608 MHz). Power: 1000-kw max. visual. Antenna: 1964-ft. above av. terrain, 1950-ft. above ground.

Latitude	29°	34'	15"
Longitude	95°	30'	37"

FCC Digital File Number: BPCDT-19991027ACC. Granted: October 31, 2000.

Note: Latitude and longitude coordinates shown are based on the North American Datum of 1927 (NAD 27) as currently required by the Mass Media Bureau of the FCC.

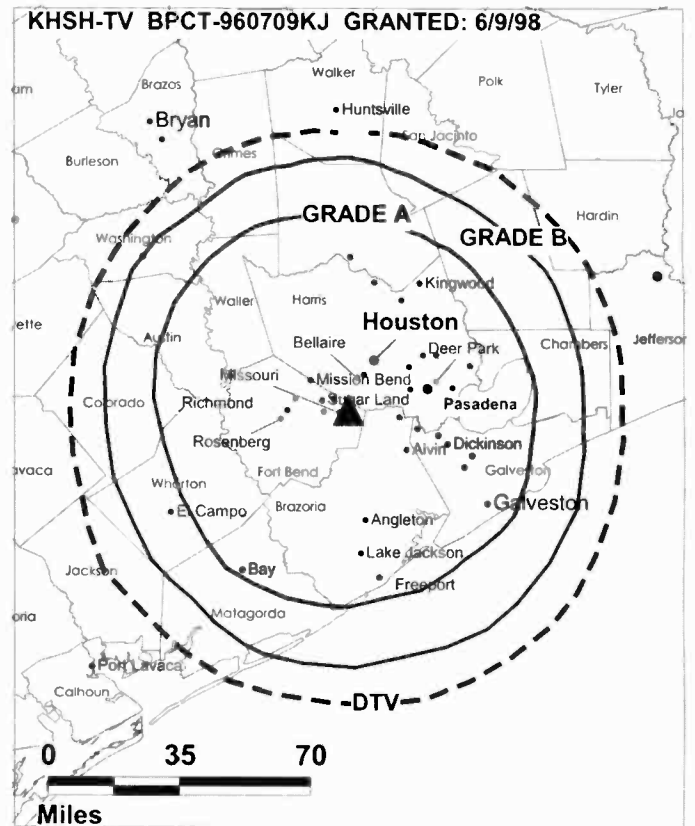
Multichannel TV Sound: Stereo and separate audio program.

Satellite Earth Stations: Harris, 6.1-meter C-band; Pinzone, 5-meter Ku & C-band.

Ownership: Univision Communications Inc. (Group Owner).

Began Operation: January 27, 1986. Transfer of control to present owner by USA Broadcasting approved by FCC May 21, 2001. Sale to USA Broadcasting by Four Star Broadcasting Inc. approved by FCC November 30, 1986 (*Television Digest*, Vol. 26:39, 45).

Represented (legal): Shaw Pittman.



© 2002 Warren Communications News

Personnel:

Sally Huffer, Operations Manager.

Ray Cisneros, Chief Engineer.

Rates: On request.

City of License: Alvin. **Station DMA:** Houston. **Rank:** 11.

Nielsen Data: Not available.

Texas—Houston

KHWB (formerly KHTV) Ch. 39

Network Service: WBN.

Licensee: KHWB Inc., 7700 Westpark Dr., Houston, TX 77063.

Studio: 7700 Westpark Dr., Houston, TX 77063.

Phone: 713-781-3939. **Fax:** 713-781-3441.

Web Site: <http://www.khwb39.com>

Technical Facilities: Channel No. 39 (620-626 MHz). Authorized power: 5000-kw max. visual, 501-kw max. aural. Antenna: 1950-ft. above av. terrain, 1970-ft. above ground, 2049-ft. above sea level.

Latitude 29° 34' 06"
Longitude 95° 29' 57"

Transmitter: 4126 McHard Rd., 0.8-mi. S of Rte. 2234, 1.27-mi. E of Missouri City boundary.

Digital Facilities: Channel No. 38 (614-620 MHz). Power: 1000-kw max. visual. Antenna: 1909-ft. above av. terrain, 1887-ft. above ground, 1965-ft. above sea level.

Latitude 29° 34' 06"
Longitude 95° 29' 57"

Transmitter: Approx. 0.93-mi. at a bearing of 207°T from the intersection of Blue Ridge & McHard Rds.

FCC Digital File Number: BMPCDT-20000425AAY. Granted: February 1, 2001.

Note: Latitude and longitude coordinates shown are based on the North American Datum of 1927 (NAD 27) as currently required by the Mass Media Bureau of the FCC.

Multichannel TV Sound: Stereo only.

Satellite Earth Stations: Paraclypse, 4.8-meter; Scientific-Atlanta, 7-meter; Microdyne, Scientific-Atlanta receivers.

News Service: AP.

Ownership: Tribune Broadcasting Co. (Group Owner).

Began Operation: October 10, 1953. Initially operated as KNUJ-TV, but quit air June 25, 1954. Sale of 80% to WKY-TV by KNUJ Television Co. approved by FCC October 13, 1965 (*Television Digest*, Vol. 5:21, 42). Transfer of remaining 20% approved by FCC June 17, 1966 (Vol. 6:26). Resumed operations January 6, 1967. Sale to present owner by Gaylord Broadcasting Co. approved by FCC December 14, 1995.

Represented (legal): Sidley & Austin.

Represented (engineering): David Steel & Associates Inc.

Personnel:

Tom Ehlmann, Vice President & General Manager.

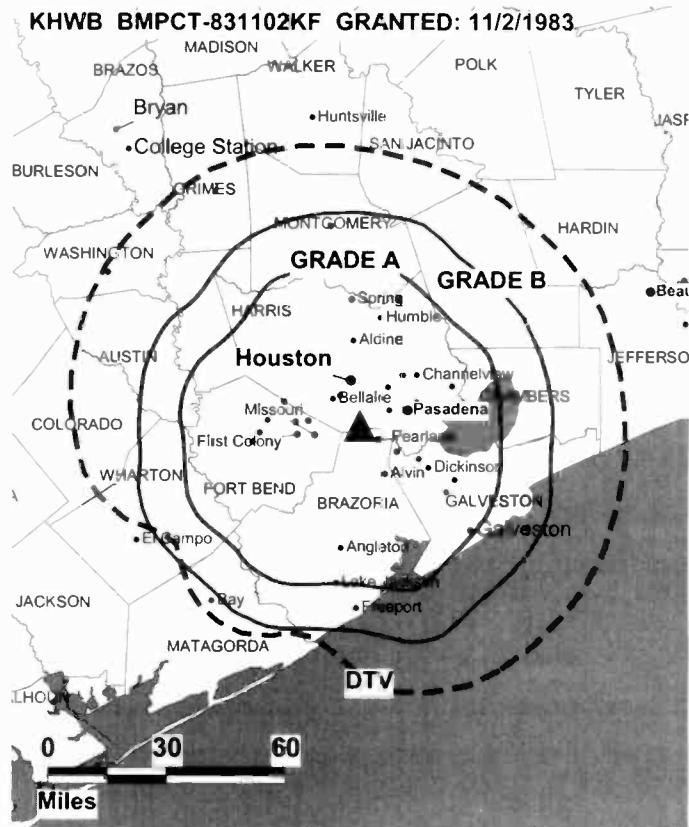
Roger Bare, General Sales Manager.

Melissa McAnelly, National Sales Manager.

Joe Nolan, News Director.

Lyle Schulze, Production & Programming Manager.

Yolanda Green, Community Relations Director.



© 2002 Warren Communications News

Bob Chase, Engineering & Technology Director.

Cam Trinh, Controller.

Jeff Clemons, Marketing & Creative Services Director.

Deb Palumba, Art Director.

Sean Haley, On-Air Promotions Manager.

Rates: On request.

City of License: Houston. **Station DMA:** Houston. **Rank:** 11.

Circulation © 2001 Nielsen. Coverage based on Nielsen study.

Grand Total	Cable TV Households	Non-cable TV Households	Total TV Households
Estimated Station Totals*	1,059,320	743,770	1,803,090
Average Weekly Circulation (2001)	447,157	314,652	761,809
Average Daily Circulation (2001)			304,967
Station DMA Total	Cable TV Households	Non-cable TV Households	Total TV Households
Estimated Station Totals*	974,660	724,790	1,699,450
Average Weekly Circulation (2001)	425,528	313,506	739,034
Average Daily Circulation (2001)			299,229
Other DMA Total	Cable TV Households	Non-cable TV Households	Total TV Households
Estimated Station Totals*	84,660	18,980	103,640
Average Weekly Circulation (2001)	21,628	1,147	22,775
Average Daily Circulation (2001)			5,738

*Estimated station totals are sums of the Nielsen TV and Cable TV household estimates for each county in which the station registers viewing of more than 5% as per the Nielsen Survey Methods.

Texas—Katy-Houston

KNWS-TV Ch. 51

Network Service: Independent.

Licensee: Johnson Broadcasting Inc., 8440 Westpark Dr., Houston, TX 77063.

Studio: 8440 Westpark Dr., Houston, TX 77063.

Phone: 713-974-5151. **Fax:** 713-974-5188.

Technical Facilities: Channel No. 51 (692-698 MHz). Authorized power: 2250-kw max. visual, 250-kw max. aural. Antenna: 1660-ft. above av. terrain, 1644-ft. above ground, 1716-ft. above sea level.

Latitude 29° 33' 40"
Longitude 95° 30' 04"

Transmitter: 3111 Senior Rd., Missouri City.

Digital Facilities: Channel No. 52 (698-704 MHz). Power: 1000-kw max. visual. Antenna: 1962-ft. above av. terrain, 1949-ft. above ground.

Latitude 29° 34' 15"
Longitude 95° 30' 37"

FCC Digital File Number: BMPCDT-20000501AER. Granted: February 5, 2001.

Note: Latitude and longitude coordinates shown are based on the North American Datum of 1927 (NAD 27) as currently required by the Mass Media Bureau of the FCC.

Satellite Earth Stations: Comtech, 5-meter Ku & C-band; Comtech, 7.3-meter Ku & C-band; Standard Communications receivers.

News Services: AP, CNN Newsource, Reuters TV, WSI.

Ownership: Douglas Johnson (Group Owner).

Began Operation: November 3, 1993.

Represented (legal): Smithwick & Belendiuk PC.

Represented (engineering): E. Harold Munn Jr. & Associates Inc.

Personnel:

Doug Johnson, General Manager.

Jack Dabbah, Station Manager.

Graham McKernon, Vice President & Sales Director.

Chris Bourne, Engineering & Operations Director.

Rates: On request.

City of License: Katy. **Station DMA:** Houston. **Rank:** 11.

KNWS-TV BMPCT-920121KG GRANTED: 3/19/93



© 2002 Warren Communications News

Circulation © 2001 Nielsen. Coverage based on Nielsen study.

Grand Total	Cable TV Households	Non-cable TV Households	Total TV Households
Estimated Station Totals*	948,610	657,780	1,606,390
Average Weekly Circulation (2001)	104,250	73,988	178,238
Average Daily Circulation (2001)			44,575
Station OMA Total	Cable TV Households	Non-cable TV Households	Total TV Households
Estimated Station Totals*	945,990	657,780	1,603,770
Average Weekly Circulation (2001)	103,925	73,988	177,914
Average Daily Circulation (2001)			44,541
Other OMA Total	Cable TV Households	Non-cable TV Households	Total TV Households
Estimated Station Totals*	2,620	0	2,620
Average Weekly Circulation (2001)	325	0	325
Average Daily Circulation (2001)			34

*Estimated station totals are sums of the Nielsen TV and Cable TV household estimates for each county in which the station registers viewing of more than 5% as per the Nielsen Survey Methods.

Texas—Houston

KPRC-DT Ch. 35

Network Service: NBC.

Grantee: Post-Newsweek Stations Houston LP, 8181 Southwest Freeway, Houston, TX 77074.

Studio: 8181 Southwest Freeway, Houston, TX 77074.

Phone: 713-222-2222.

Digital Facilities: Channel No. 35 (596-602 MHz). Power: 1000-kw max. visual. Antenna: 1919-ft. above av. terrain, 1906-ft. above ground, 1985-ft. above sea level.

Latitude	29°	34'	06"
Longitude	95°	29'	57"

Transmitter: 4126 Farm Rd. 2234, Missouri City.

Note: Latitude and longitude coordinates shown are based on the North American Datum of 1927 (NAD 27) as currently required by the Mass Media Bureau of the FCC.

Ownership: Post-Newsweek Stations Inc. (Group Owner).

Began Digital Operation: November 1, 1999.

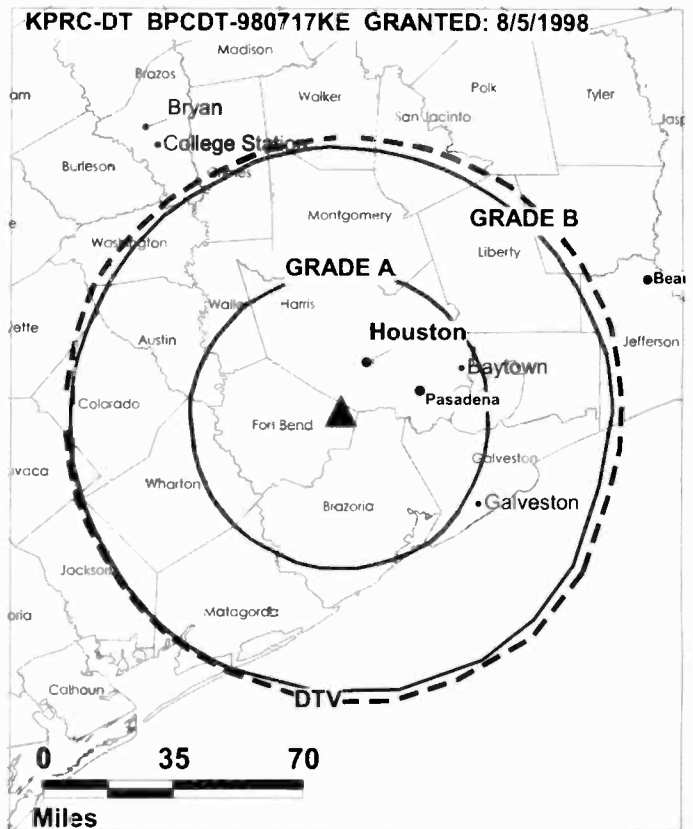
Represented (legal): Covington & Burling.

Personnel:

Steve Wasserman, General Manager.

Dale Werner, Chief Engineer.

Rates: On request.



© 2002 Warren Communications News

City of License: Houston. **Station DMA:** Houston. **Rank:** 11.

Texas—Houston

KPRC-TV Ch. 2

Network Service: NBC.

Licensee: Post-Newsweek Stations Houston LP, 8181 Southwest Freeway, Houston, TX 77074.

Studio: 8181 Southwest Freeway, Houston, TX 77074.

Mailing Address: Box 2222, Houston, TX 77252.

Phone: 713-222-2222. **Fax:** 713-270-9334.

Web Site: <http://www.click2houston.com>.

Technical Facilities: Channel No. 2 (54-60 MHz). Authorized power: 100-kw visual, 10-kw aural. Antenna: Circularly polarized, 1930-ft. above av. terrain, 1970-ft. above ground, 2049-ft. above sea level.

Latitude 29° 34' 06"
Longitude 95° 29' 57"

Transmitter: 0.8-mi. S of Rte. 2234, 1.27-mi. E of Missouri City line.

Began Digital Operation: November 1, 1999.

Note: Latitude and longitude coordinates shown are based on the North American Datum of 1927 (NAD 27) as currently required by the Mass Media Bureau of the FCC.

Multichannel TV Sound: Stereo only.

Satellite Earth Stations: Transmit/receive Harris, 8-meter Ku-band; EASI, 4.5-meter Ku & C-band; Harris, 6.1-meter Ku-band; Scientific-Atlanta, 7-meter C-band; Vertex, 7-meter Ku-band; Harris, Microdyne, Omni, Scientific-Atlanta, Standard Communications receivers.

SNG Mobile Dish: Andrew, 2-meter Ku-band; Vertex, 2.4-meter Ku-band.

News Services: AP, NBC News Channel, CNN Newsource, PR Newswire, Sportsticker.

Ownership: Post-Newsweek Stations Inc. (Group Owner).

Began Operation: January 1, 1949. Originally broadcast as KLEE-TV. Sold to H & C Communications Inc. May 1950 (*Television Digest*, Vol. 6:13, 21). Sale to present owner approved by FCC February 28, 1994 (Vol. 33:49).

Represented (sales): MMT Sales Inc.

Represented (legal): Covington & Burling.

Represented (engineering): Denny & Associates PC.

Personnel:

Steve Wasserman, Vice President & General Manager.

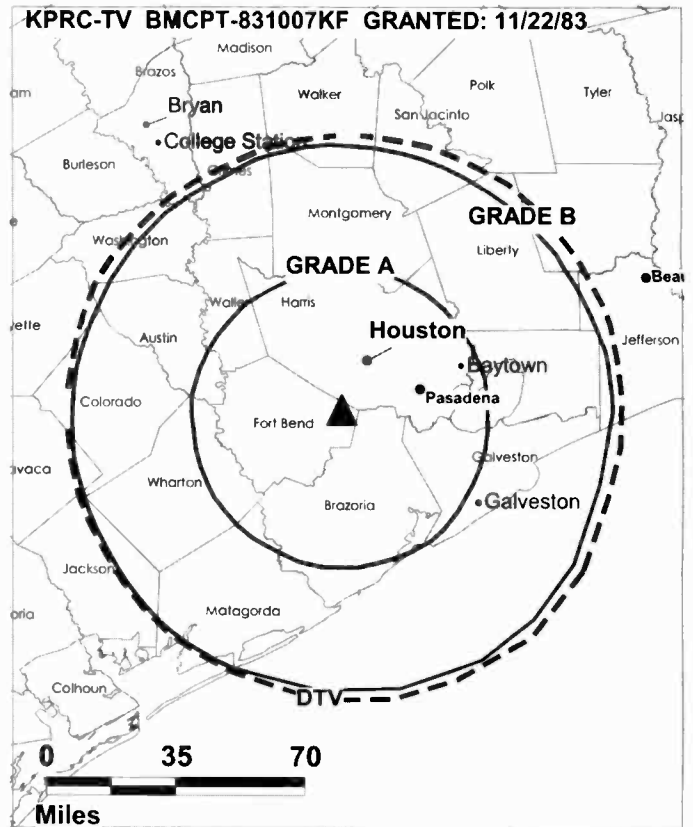
Tammy Dean, Operations Manager.

Steve Danowski, General Sales Manager.

Shannon Murphy, Local Sales Manager.

John Rafferty, National Sales Manager.

Nancy Shaffran, News Director.



© 2002 Warren Communications News

Karen Koch, Advertising & Promotion Director.

Von Johnson, Business Manager.

Dale Werner, Broadcast Operations & Engineering Director.

Rates: On request.

City of License: Houston. **Station DMA:** Houston. **Rank:** 11.

Circulation © 2001 Nielsen. Coverage based on Nielsen study.

Grand Total	Cable TV Households	Non-cable TV Households	Total TV Households
Estimated Station Totals*	1,032,250	753,330	1,785,580
Average Weekly Circulation (2001)	753,597	433,732	1,187,329
Average Daily Circulation (2001)			588,428
Station DMA Total	Cable TV Households	Non-cable TV Households	Total TV Households
Estimated Station Totals*	974,660	733,920	1,708,580
Average Weekly Circulation (2001)	735,803	431,685	1,167,487
Average Daily Circulation (2001)			582,434
Other DMA Total	Cable TV Households	Non-cable TV Households	Total TV Households
Estimated Station Totals*	57,590	19,410	77,000
Average Weekly Circulation (2001)	17,795	2,047	19,842
Average Daily Circulation (2001)			5,994

*Estimated station totals are sums of the Nielsen TV and Cable TV household estimates for each county in which the station registers viewing of more than 5% as per the Nielsen Survey Methods.

Texas—Conroe-Houston

KPXB
Ch. 49

Network Service: PAX.

Licensee: Paxson Communications Corp., 601 Clearwater Park Rd., West Palm Beach, FL 33401.

Studio: 256 Sam Houston Pkwy., Suite 49, Houston, TX 77060.

Phone: 281-820-4900. **Fax:** 281-820-4048.

Web Site: <http://www.pax.tv>

Technical Facilities: Channel No. 49 (680-686 MHz). Authorized power: 4227-kw max. visual. Antenna: Circularly polarized, 1178-ft. above av. terrain, 1171-ft. above ground, 1316-ft. above sea level.

Latitude 30° 15' 45"
Longitude 95° 14' 50"

Holds CP for change to 1755-ft. above av. terrain, 1740-ft. above ground, 1861-ft. above sea level; lat. 30° 13' 53", long. 95° 07' 26". BPCT-20000628AEV.

Transmitter: N of State Rd. 2090, 12-mi. SE of Conroe, 1.05-mi. N of Hwy. 2090.

Digital Facilities: Channel No. 5 (76-82 MHz). Power: 8-kw visual. Antenna: 1978-ft. above av. terrain, 1956-ft. above ground, 2031-ft. above sea level.

Latitude 29° 33' 44"
Longitude 95° 30' 35"

FCC Digital File Number: BPCDT-990719KF. Granted: April 9, 2001.

Note: Latitude and longitude coordinates shown are based on the North American Datum of 1927 (NAD 27) as currently required by the Mass Media Bureau of the FCC.

Satellite Earth Station: Paraclypse, 4-meter C-band; Houston Tracker, Standard Agile Omni receivers.

Ownership: Paxson Communications Corp. (Group Owner).

Began Operation: June 16, 1989. Sale to present owner by San Jacinto TV Corp. approved by FCC May 16, 1995.

Personnel:

Carol Wright-Holzhauser, General Manager.

Mike Kay, Sales Manager.

Charles Pape, Public Affairs Director.

Bob Mardock, Chief Engineer.

Christina DeLeon, Business Manager.



© 2002 Warren Communications News

Sonia Vasquez, Traffic Manager.

Rates: On request.

City of License: Conroe. **Station DMA:** Houston. **Rank:** 11.

Circulation © 2001 Nielsen Coverage based on Nielsen study.

Grand Total	Cable	Non-cable	Total
	TV Households	TV Households	TV Households
Estimated Station Totals*	934,790	574,020	1,508,810
Average Weekly Circulation (2001)	118,377	41,028	159,406
Average Daily Circulation (2001)			43,345
Station DMA Total	Cable	Non-cable	Total
	TV Households	TV Households	TV Households
Estimated Station Totals*	934,790	574,020	1,508,810
Average Weekly Circulation (2001)	118,377	41,028	159,406
Average Daily Circulation (2001)			43,345

*Estimated station totals are sums of the Nielsen TV and Cable TV household estimates for each county in which the station registers viewing of more than 5% as per the Nielsen Survey Methods.

Texas—Houston

KRIV
Ch. 26

Network Service: FOX.

Licensee: Fox Television Stations Inc., Box 22810, Houston, TX 77227.

Studio: 4261 Southwest Freeway, Houston, TX 77027.

Mailing Address: Box 22810, Houston, TX 77227.

Phone: 713-479-2600. **Fax:** 713-479-2604.

E-mail: kriv@cybersim.com

Web Site: <http://www.delphi.com/kriv>

Technical Facilities: Channel No. 26 (542-548 MHz). Authorized power: 5000-kw max. & 1303-kw horizontal visual, 500-kw max. & 130-kw horizontal aural. Antenna: 1950-ft. above av. terrain, 1970-ft. above ground, 2049-ft. above sea level.

Latitude 29° 34' 28"
Longitude 95° 29' 37"

Transmitter: 0.4-mi. S of Rte. 2234, 0.1-mi. W of intersection with Blue Ridge Rd.

Digital Facilities: Channel No. 27 (548-554 MHz). Power: 261-kw max. visual. Antenna: 1752-ft. above av. terrain, 1736-ft. above ground, 1814-ft. above sea level.

Latitude 29° 34' 28"
Longitude 95° 29' 37"

Transmitter: 5034 McHard Rd., Missouri City; 0.4-mi S of TX Rte. 2234; 0.1-mi W of intersection with Blue Ridge Rd.

FCC Digital File Number: BPCDT-980521KE. Granted: June 4, 1998.

Note: Latitude and longitude coordinates shown are based on the North American Datum of 1927 (NAD 27) as currently required by the Mass Media Bureau of the FCC.

Satellite Earth Stations: Harris, 6.1-meter C-band; Microdyne, 5-meter C-band; Vertex, 6.1-meter Ku-band; Harris, Standard Communications receivers.

News Services: AP, CNN Newsource, Fox NewsEdge, National Weather Service.

Ownership: Fox Television Stations Inc. (Group Owner).

Began Operation: August 15, 1971. Sale to present owner by Metromedia approved by FCC November 14, 1985. Sale to Metromedia by Crest Broadcasting approved by FCC April 6, 1978 (**Television Digest**, Vol. 17:34).

Represented (sales): Fox Television Sales.

Represented (engineering): Hammett & Edison Inc.

Personnel:

D'Artagnan Babel, Vice President & General Manager.

Scott Steiner, Vice President & General Sales Manager.

Wendell Wyborny, Vice President & Chief Engineer.

Mary Delaney, Vice President & Promotion Director.

Debbie Kuchera, Vice President, Administration & Finance.

Denise Bishop, Vice President, News.



© 2002 Warren Communications News

Scott Eustice, Program Manager.

Gary Casper, National Sales Manager.

Rates: On request.

City of License: Houston. **Station DMA:** Houston. **Rank:** 11.

Circulation © 2001 Nielsen. Coverage based on Nielsen study.

Grand Total	Cable TV Households	Non-cable TV Households	Total TV Households
Estimated Station Totals*	983,920	745,970	1,729,890
Average Weekly Circulation (2001)	533,336	413,049	946,385
Average Daily Circulation (2001)			369,003
Station DMA Total	Cable TV Households	Non-cable TV Households	Total TV Households
Estimated Station Totals*	968,820	733,920	1,702,740
Average Weekly Circulation (2001)	529,736	411,917	941,653
Average Daily Circulation (2001)			368,067
Other DMA Total	Cable TV Households	Non-cable TV Households	Total TV Households
Estimated Station Totals*	15,100	12,050	27,150
Average Weekly Circulation (2001)	3,600	1,132	4,732
Average Daily Circulation (2001)			936

*Estimated station totals are sums of the Nielsen TV and Cable TV household estimates for each county in which the station registers viewing of more than 5% as per the Nielsen Survey Methods.

Texas—Conroe-Houston

KTBU
Ch. 55

Network Service: Independent.

Licensee: Humanity Interested Services Media Inc., 200 Ave. J, Conroe, TX 77301.

Studio: 2080 Longmire Rd., Conroe, TX 77304.

Phone: 409-441-4954.

Technical Facilities: Channel No. 55 (716-722 MHz). Authorized power: 5000-kw max. visual, 500-kw max. aural. Antenna: 1814-ft. above av. terrain, 1801-ft. above ground, 1916-ft. above sea level.

Latitude 30° 13' 54"
Longitude 95° 07' 27"

Transmitter: 1.9-mi. NW of State Rtes. 2090 & 1010, 2.3-mi. SE of Splendor.

Digital Facilities: Channel No. 42 (638-644 MHz). Power: 155.3-kw max. visual. Antenna: 1804-ft. above av. terrain, 1791-ft. above ground.

Latitude 30° 13' 53"
Longitude 95° 07' 26"

FCC Digital File Number: BPCDT-19991101ALJ. Granted: February 1, 2001.

Note: Latitude and longitude coordinates shown are based on the North American Datum of 1927 (NAD 27) as currently required by the Mass Media Bureau of the FCC.

Ownership: Humanity Interested Services Media Inc.

Began Operation: July 15, 1998.

Represented (legal): James L. Oyster.

Represented (engineering): Pete E. Myrl Warren III.

Personnel:

Dowen Johnson, General Manager.

Chuck Primrose, Chief Engineer.

Rates: On request.

City of License: Conroe. **Station DMA:** Houston. **Rank:** 11.

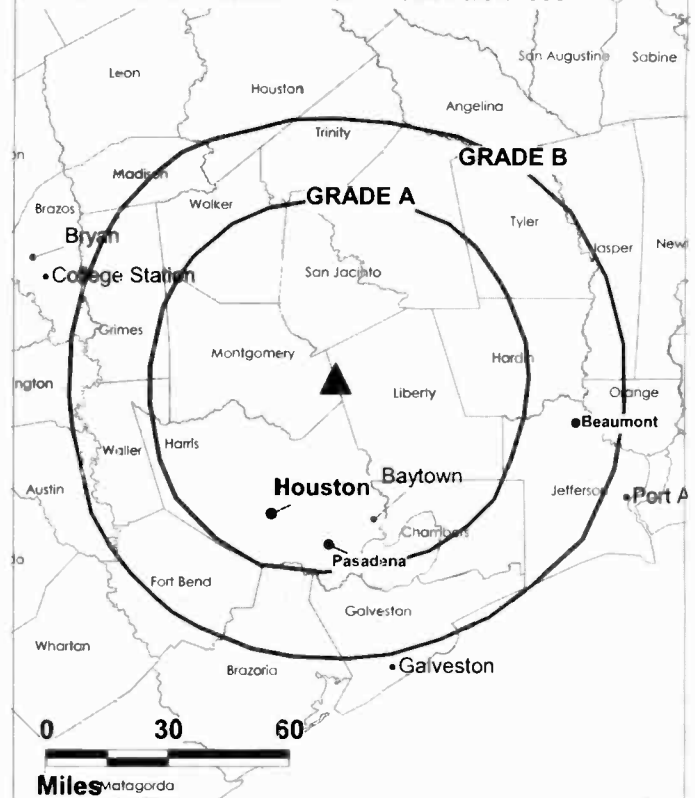
Data by Design

This data is available in comma-delimited format for use in your own database or spreadsheet software!

For information call 800.771.9202



KTBU BMPCT-980223KF GRANTED: 6/24/1998



© 2002 Warren Communications News

Circulation © 2001 Nielsen. Coverage based on Nielsen study.

Grand Total	Cable TV Households	Non-cable TV Households	Total TV Households
Estimated Station Totals*	889,330	655,350	1,544,680
Average Weekly Circulation (2001)	112,325	74,217	186,542
Average Daily Circulation (2001)			57,338
Station DMA Total	Cable TV Households	Non-cable TV Households	Total TV Households
Estimated Station Totals*	889,330	627,900	1,517,230
Average Weekly Circulation (2001)	112,325	72,597	184,922
Average Daily Circulation (2001)			57,127
Other DMA Total	Cable TV Households	Non-cable TV Households	Total TV Households
Estimated Station Totals*	0	27,450	27,450
Average Weekly Circulation (2001)	0	1,621	1,621
Average Daily Circulation (2001)			211

*Estimated station totals are sums of the Nielsen TV and Cable TV household estimates for each county in which the station registers viewing of more than 5% as per the Nielsen Survey Methods.

Texas—Galveston-Houston

KTMD
Ch. 48

Network Service: Telemundo.

Licensee: Telemundo of Galveston-Houston License Corp., 2290 W. 8th Ave., Hialeah, FL 33010.

Studio: 3903 Stoney Brook Dr., Houston, TX 77063.

Phone: 713-974-4848. **Fax:** 713-974-5875.

E-mail: t48gm@ktmd.com

Technical Facilities: Channel No. 48 (674-680 MHz). Authorized power: 4198-kw max. visual. Antenna: 1176-ft. above av. terrain, 1199-ft. above ground, 1212-ft. above sea level.

Latitude 29° 27' 57.00"
Longitude 95° 13' 23.00"

Transmitter: Rte. 3, Alvin.

Digital Facilities: Channel No. 47 (668-674 MHz). Power: 400-kw max. visual. Antenna: 1097-ft. above av. terrain, 1097-ft. above ground.

Latitude 29° 27' 56.20"
Longitude 95° 13' 23.20"

FCC Digital File Number: BPCDT-19991028ACO. Granted: November 6, 2000.

Note: Latitude and longitude coordinates shown are based on the North American Datum of 1927 (NAD 27) as currently required by the Mass Media Bureau of the FCC.

Satellite Earth Stations: Comtech, 5-meter Ku & C-band; Vertex, 6.1-meter C-band; Pinzone receivers.

News Service: AP.

Ownership: Telemundo Holdings Inc. (Group Owner).

Began Operation: February 1, 1988. Transfer of control to Council Tree Hispanic Broadcasters by Apollo Investment Fund III LP approved by FCC November 17, 2000. Sale to Telemundo Holdings Inc. by Raymond G. Schindler, et al., approved by FCC March 9, 1988.

Represented (sales): Telemundo Network Sales.

Represented (legal): Hogan & Hartson LLP.

Represented (engineering): Hammett & Edison Inc.

Personnel:

Roel Medina, Vice President & General Manager.

Matt Reiff, General Sales Manager.

Rod Rodriguez, Local Sales Manager.

Chuck Sitta, National Sales Manager.

Luis Cruz, News Director.

Marcello Marini, Program & Public Relations Manager.

KTMD BPCT-780907KF GRANTED: 3/1/85



© 2002 Warren Communications News

Linda Stillwell, Business Manager.

Neal Metersky, Engineering Director.

Cassandra Castellanos, Creative Services Director.

Eric Smith, Production Manager.

Highest 30 Sec. Rate: \$1500.

City of License: Galveston. **Station DMA:** Houston. **Rank:** 11.

Circulation © 2001 Nielsen. Coverage based on Nielsen study.

Grand Total	Cable TV Households	Non-cable TV Households	Total TV Households
Estimated Station Totals*	765,050	616,170	1,381,220
Average Weekly Circulation (2001)	52,499	69,893	122,392
Average Daily Circulation (2001)			64,635
Station DMA Total	Cable TV Households	Non-cable TV Households	Total TV Households
Estimated Station Totals*	765,050	616,170	1,381,220
Average Weekly Circulation (2001)	52,499	69,893	122,392
Average Daily Circulation (2001)			64,635

*Estimated station totals are sums of the Nielsen TV and Cable TV household estimates for each county in which the station registers viewing of more than 5% as per the Nielsen Survey Methods.

Texas—Houston

KTRK-DT Ch. 32

Network Service: ABC.

Grantee: KTRK Television Inc., 3310 Bissonnet St., Houston, TX 77005.

Studio: 3310 Bissonnet St., Houston, TX 77005.

Phone: 713-666-0713.

Web Site: <http://www.ktrk.com>

Digital Facilities: Channel No. 32 (578-584 MHz). Power: 796.8-kw max. visual. Antenna: 1844-ft. above av. terrain, 1830-ft. above ground, 1909-ft. above sea level.

Latitude	29°	34'	27"
Longitude	95°	29'	37"

Transmitter: 0.4-mi. S of junction of Blue Ridge Rd. & Rte. 2234, Missouri City.

Definition: High.

Note: Latitude and longitude coordinates shown are based on the North American Datum of 1927 (NAD 27) as currently required by the Mass Media Bureau of the FCC.

Ownership: Disney Enterprises Inc. (Group Owner).

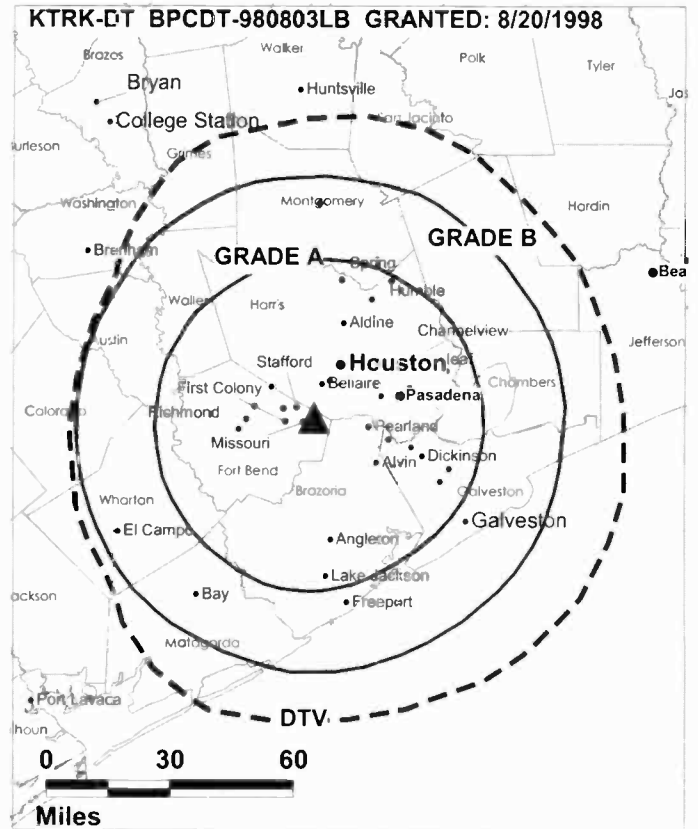
Began Digital Operation: January 30, 2000.

Personnel:

Henry Florsheim, General Manager.

Jim Stanley, Chief Engineer.

Rates: On request.



© 2002 Warren Communications News

City of License: Houston. **Station DMA:** Houston. **Rank:** 11.

Texas—Houston

KTRK-TV Ch. 13

Network Service: ABC.

Licensee: The Walt Disney Co., 500 S. Buena Vista St., Burbank, CA 91521.

Studio: 3310 Bissonnet, Houston, TX 77005.

Mailing Address: Box 13, Houston, TX 77001.

Phone: 713-666-0713. **Fax:** 713-663-4574.

E-mail: ktrktv@aol.com

Web Site: <http://abclocal.go.com/ktrk>

Technical Facilities: Channel No. 13 (210-216 MHz). Authorized power: 316-kw visual, 39.8-kw aural. Antenna: 1930-ft. above av. terrain, 1970-ft. above ground, 2049-ft. above sea level.

Latitude	29°	34'	27"
Longitude	95°	29'	37"

Transmitter: 0.4 mi. S of Blue Ridge Rd. & Rte. 2234 intersection, Missouri City.

Began Digital Operation: January 30, 2000.

Note: Latitude and longitude coordinates shown are based on the North American Datum of 1927 (NAD 27) as currently required by the Mass Media Bureau of the FCC.

Multichannel TV Sound: Stereo and separate audio program.

Satellite Earth Stations: Andrew, 7-meter C-band; Vertex, 6-meter Ku-band; Vertex, 9-meter C-band; Avantek, Harris receivers.

News Services: AP, Sportsticker.

Ownership: Disney Enterprises Inc. (Group Owner).

Began Operation: November 20, 1954. Sale to present owner from Capital Cities/ABC approved by FCC February 8, 1996. Sale to Capital Cities/ABC Inc. by Houston Consolidated TV Co. approved by FCC June 15, 1967 (*Television Digest*, Vol. 6:48; 7:25).

Represented (sales): ABC-TV Network Sales.

Personnel:

Henry S. Florsheim, President & General Manager.

Jerry Lyles, General Sales Manager.

Winfred Frazier, Local & Regional Sales Manager.

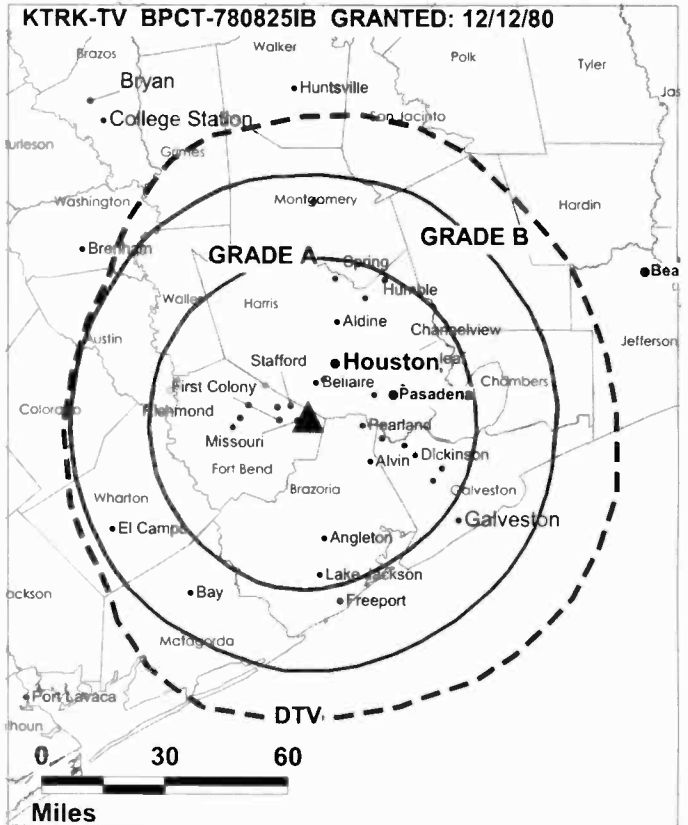
Greg Reinhardt, Local Sales Manager.

Jim Stanley, Chief Engineer.

Kim Nordt-Jackson, Program Director.

Dave Strickland, News Director.

Tom Ash, Promotion Director.



© 2002 Warren Communications News

Dan Adams, Business Manager.

Jean Roberts, Research & Sales Development Director.

Highest 30 Sec. Rate: \$2500.

City of License: Houston. **Station DMA:** Houston. **Rank:** 11.

Circulation © 2001 Nielsen. Coverage based on Nielsen study.

Grand Total	Cable TV Households	Non-cable TV Households	Total TV Households
Estimated Station Totals*	1,050,220	764,010	1,814,230
Average Weekly Circulation (2001)	757,103	506,679	1,263,782
Average Daily Circulation (2001)			656,597
Station DMA Total	Cable TV Households	Non-cable TV Households	Total TV Households
Estimated Station Totals*	974,660	733,920	1,708,580
Average Weekly Circulation (2001)	740,881	503,097	1,243,978
Average Daily Circulation (2001)			649,932
Other DMA Total	Cable TV Households	Non-cable TV Households	Total TV Households
Estimated Station Totals*	75,560	30,090	105,650
Average Weekly Circulation (2001)	16,222	3,582	19,804
Average Daily Circulation (2001)			6,665

*Estimated station totals are sums of the Nielsen TV and Cable TV household estimates for each county in which the station registers viewing of more than 5% as per the Nielsen Survey Methods.

Texas—Houston

KTXH
Ch. 20

Network Service: UPN.

Licensee: Paramount Stations Group of Houston Inc., c/o Ray White, 5202 River Rd., Bethesda, MD 20816.

Studio: 8950 Kirby Dr., Houston, TX 77054.

Phone: 713-661-2020. **Fax:** 713-665-3909.

Web Site: <http://www.surfupn20.com/>

Technical Facilities: Channel No. 20 (506-512 MHz). Authorized power: 5000-kw max. & 2275-kw horizontal visual, 500-kw max. & 228-kw horizontal aural. Antenna: 1807-ft. above av. terrain, 1971-ft. above ground, 2049-ft. above sea level.

Latitude 29° 34' 34"
Longitude 95° 30' 36"

Requests CP for change to 5010-kw max. visual, 1896-ft. above av. terrain, 1883-ft. above ground, 1959-ft. above sea level, lat. 29° 33' 44", long. 95° 30' 35". BPC2-20000106AAR.

Transmitter: 4120 McHard Rd., Missouri City.

Digital Facilities: Channel No. 19 (500-506 MHz). Power: 508-kw max. visual. Antenna: 1955-ft. above av. terrain, 1942-ft. above ground.

Latitude 29° 33' 44"
Longitude 95° 30' 35"

FCC Digital File Number: BPCDT-19991013ABL (pending).

Note: Latitude and longitude coordinates shown are based on the North American Datum of 1927 (NAD 27) as currently required by the Mass Media Bureau of the FCC.

Satellite Earth Stations: Transmit/receive Scientific-Atlanta, 10-meter C-band; Harris, 3-meter; Harris, 6.1-meter; Harris, 9-meter C-band; Harris receivers.

Ownership: Viacom International Inc. (Group Owner).

Began Operation: November 7, 1982. Left air December 7, 1982; resumed operation February 13, 1983. Sale pending to Fox Television Stations Inc. Transfer to present owner by Paramount Communications Inc. 1993-94. Sale to Paramount Communications Inc. by Taft Television & Radio Co. approved by FCC February 20, 1987 (**Television Digest**, Vol. 27:9, 14, 15). Sale to Taft by Gulf Broadcast Group approved by FCC May 30, 1985 (Vol. 25:5, 20, 22). Sale to Gulf by Peter S. McMullen, Sidney Schlenker, et al., approved by FCC December 11, 1984 (Vol. 24:23, 53).

Represented (sales): Millennium Sales & Marketing.

Represented (legal): Wiley, Rein & Fielding.

Personnel:

Thomas L. Hurley, Vice President & General Manager.

Harvey Saxer, General Sales Manager.

Mike Thomas, Local Sales Manager.

Jim Doty, Local Sales Manager.

Geoff Campbell, National Sales Manager.

Fred Lewis, Chief Engineer.



© 2002 Warren Communications News

Kim Oliphant, Public Affairs Director.

Stan Wasilik, Program Director.

George Garant, Business Manager.

Brad Levy, Marketing Director.

Rates: On request.

City of License: Houston. **Station DMA:** Houston. **Rank:** 11.

Circulation © 2001 Nielsen. Coverage based on Nielsen study.

Grand Total	Cable TV Households	Non-cable TV Households	Total TV Households
Estimated Station Totals*	983,600	731,220	1,714,820
Average Weekly Circulation (2001)	404,664	324,247	728,911
Average Daily Circulation (2001)			281,112
Station DMA Total	Cable TV Households	Non-cable TV Households	Total TV Households
Estimated Station Totals*	968,820	724,940	1,693,760
Average Weekly Circulation (2001)	401,393	323,794	725,188
Average Daily Circulation (2001)			279,965
Other DMA Total	Cable TV Households	Non-cable TV Households	Total TV Households
Estimated Station Totals*	14,780	6,280	21,060
Average Weekly Circulation (2001)	3,271	452	3,723
Average Daily Circulation (2001)			1,147

*Estimated station totals are sums of the Nielsen TV and Cable TV household estimates for each county in which the station registers viewing of more than 5% as per the Nielsen Survey Methods.

Texas—Rosenberg-Houston

KXLN-TV Ch. 45

Network Service: Univision.

Licensee: KXLN License Partnership GP, 1999 Avenue of the Stars, Suite 3050, Los Angeles, CA 90067.

Studio: 9440 Kirby Dr., Houston, TX 77054.

Phone: 713-662-4545. **Fax:** 713-668-9054.

Technical Facilities: Channel No. 45 (656-662 MHz). Authorized power: 5000-kw max. visual, 500-kw max. aural. Antenna: 1949-ft. above av. terrain, 1929-ft. above ground, 2004-ft. above sea level.

Latitude 29° 33' 44"
Longitude 95° 30' 35"

Digital Facilities: Channel No. 46 (662-668 MHz). Power: 200-kw max. visual. Antenna: 1896-ft. above av. terrain, 1877-ft. above ground.

Latitude 29° 33' 44"
Longitude 95° 30' 35"

FCC Digital File Number: BPCDT-19991021ACL. Granted: October 25, 2000.

Note: Latitude and longitude coordinates shown are based on the North American Datum of 1927 (NAD 27) as currently required by the Mass Media Bureau of the FCC.

News Service: AP.

Ownership: Univision Communications Inc. (Group Owner).

Began Operation: September 1, 1987. Sale to present owner by Pueblo Broadcasting Corp. approved by FCC July 20, 1994 (*Television Digest*, Vol. 34:24).

Represented (sales): Univision.

Represented (legal): Shaw Pittman.

Represented (engineering): Moffet, Larson & Johnson Inc.

Personnel:

Craig Bland, Senior Vice President & General Manager.

Chris Brown, Vice President & Controller.

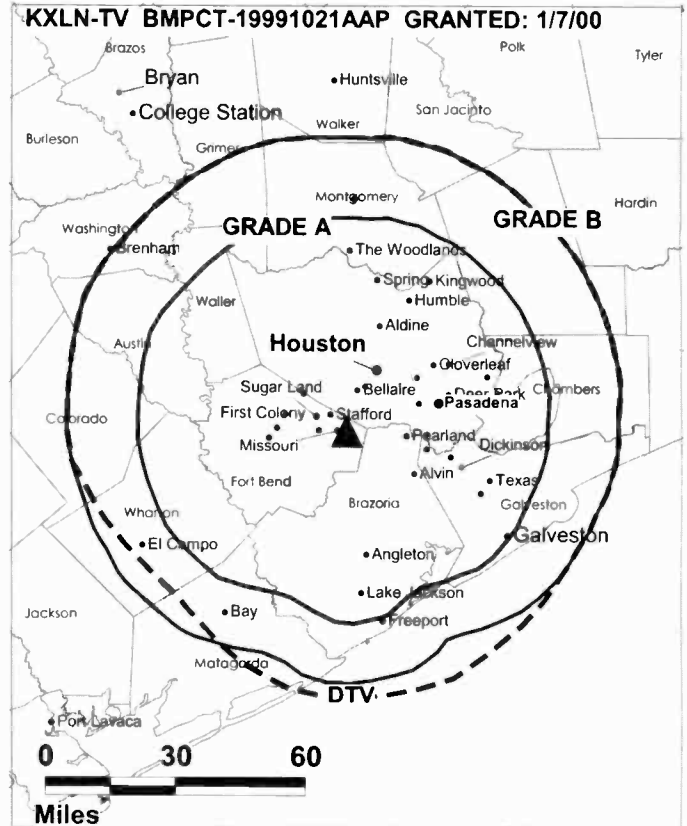
Jose Oti, General Sales Mngr.

Kathy Blanco, Local Sales Manager.

Chas Wilson, National Sales Manager.

Chuck Primrose, Chief Engineer.

Juan Garcia, News Director.



© 2002 Warren Communications News

Cindy Chisum, Program Director.

Rates: On request.

City of License: Rosenberg. **Station DMA:** Houston. **Rank:** 11.

Circulation © 2001 Nielsen. Coverage based on Nielsen study.

Grand Total	Cable TV Households	Non-cable TV Households	Total TV Households
Estimated Station Totals*	808,060	668,540	1,476,600
Average Weekly Circulation (2001)	78,128	113,155	191,284
Average Daily Circulation (2001)			137,686
Station DMA Total	Cable TV Households	Non-cable TV Households	Total TV Households
Estimated Station Totals*	808,060	668,540	1,476,600
Average Weekly Circulation (2001)	78,128	113,155	191,284
Average Daily Circulation (2001)			137,686

*Estimated station totals are sums of the Nielsen TV and Cable TV household estimates for each county in which the station registers viewing of more than 5% as per the Nielsen Survey Methods.

Texas—Houston

**KZJL
Ch. 61**

Network Service: Independent.

Licensee: SAH-Houston License Corp., Box 305249, Nashville, TN 37230.

Studio: 3101 Senior Rd., Missouri City, TX 77459.

Phone: 281-835-3181. **Fax:** 281-835-3556.

Technical Facilities: Channel No. 61 (752-758 MHz). Authorized power: 4680-kw max. visual. Antenna: 1407-ft. above av. terrain, 1384-ft. above ground, 1460-ft. above sea level.

Latitude 29° 33' 25"
Longitude 95° 30' 04"

Transmitter: 3101 Senior Rd., Harris County.

Digital Facilities: Channel No. 44 (650-656 MHz). Power: 1000-kw max. visual. Antenna: 1381-ft. above av. terrain, 1358-ft. above ground.

Latitude 29° 33' 25"
Longitude 95° 30' 04"

FCC Digital File Number: BPCDT-19991101AFF. Granted: January 22, 2001.

Note: Latitude and longitude coordinates shown are based on the North American Datum of 1927 (NAD 27) as currently required by the Mass Media Bureau of the FCC.

Ownership: Liberman Broadcasting Inc. (Group Owner).

Began Operation: June 2, 1995. Sale to Shop at Home Inc. by Charles E. Walker approved by FCC August 6, 1996. Sale to present owner by Shop at Home Inc. approved by FCC January 10, 2001 (*Television Digest*, Vol. 40:42).

Represented (legal): Wiley, Rein & Fielding.

Represented (engineering): Robert E. Bullock (La Canada, CA).

Personnel:

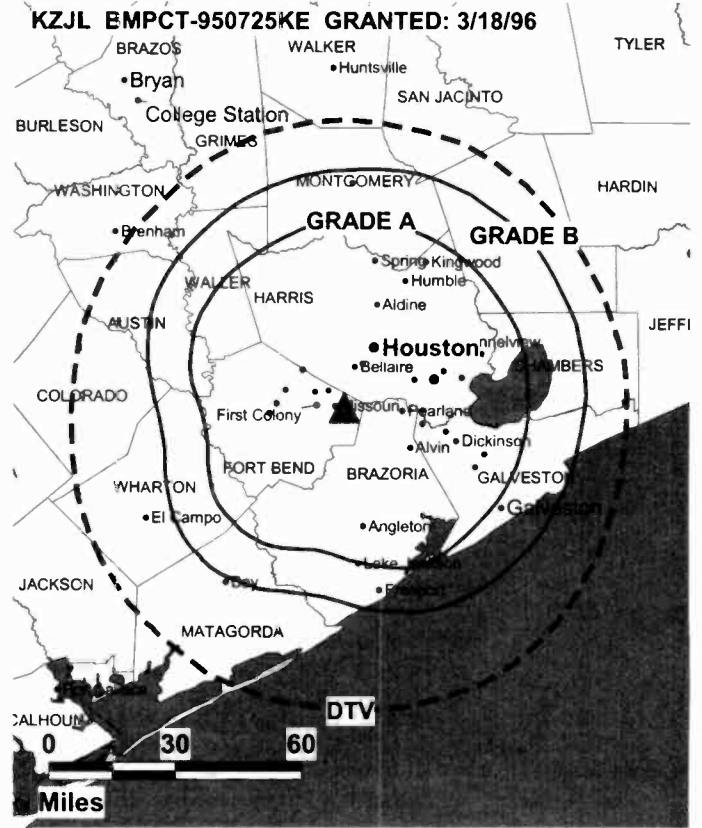
Peter Keierleber, General Manager.

Rod Harty, Chief Engineer.

Bobby Angel, Program Director.

Rates: On request.

City of License: Houston. **Station DMA:** Houston. **Rank:** 11.



© 2002 Warren Communications News

Circulation © 2001 Nielsen. Coverage based on Nielsen study.

Grand Total	Cable TV Households	Non-cable TV Households	Total TV Households
Estimated Station Totals*	7,710	0	7,710
Average Weekly Circulation (2001)	401	0	401
Average Daily Circulation (2001)			31

Station DMA Total	Cable TV Households	Non-cable TV Households	Total TV Households
Estimated Station Totals*	7,710	0	7,710
Average Weekly Circulation (2001)	401	0	401
Average Daily Circulation (2001)			31

*Estimated station totals are sums of the Nielsen TV and Cable TV household estimates for each county in which the station registers viewing of more than 5% as per the Nielsen Survey Methods.

Texas—Lake Dallas

KLDT

Ch. 55

Network Service: Independent.

Licensee: Johnson Broadcasting of Dallas Inc., 8440 W. Park, Houston, TX 77063.

Studio: 2450 Rockbrook Dr., Lewisville, TX 75067.

Phone: 972-316-2115.

Technical Facilities: Channel No. 55 (716-722 MHz). Authorized power: 3240-kw max. visual. Antenna: 469-ft. above av. terrain, 472-ft. above ground, 994-ft. above sea level.

Latitude	33°	00'	19"
Longitude	96°	58'	59"

Transmitter: 2450 Rockbrook (St. Rd. 3040), Lewisville; 8.7-mi. SE of Lake Dallas.

Digital Facilities: Channel No. 54 (710-716 MHz). Power: 70.7-kw max. visual. Antenna: 459-ft. above av. terrain, 472-ft. above ground.

Latitude	33°	00'	19"
Longitude	96°	58'	59"

FCC Digital File Number: BPCDT-19991005ABE. Granted: January 11, 2001.

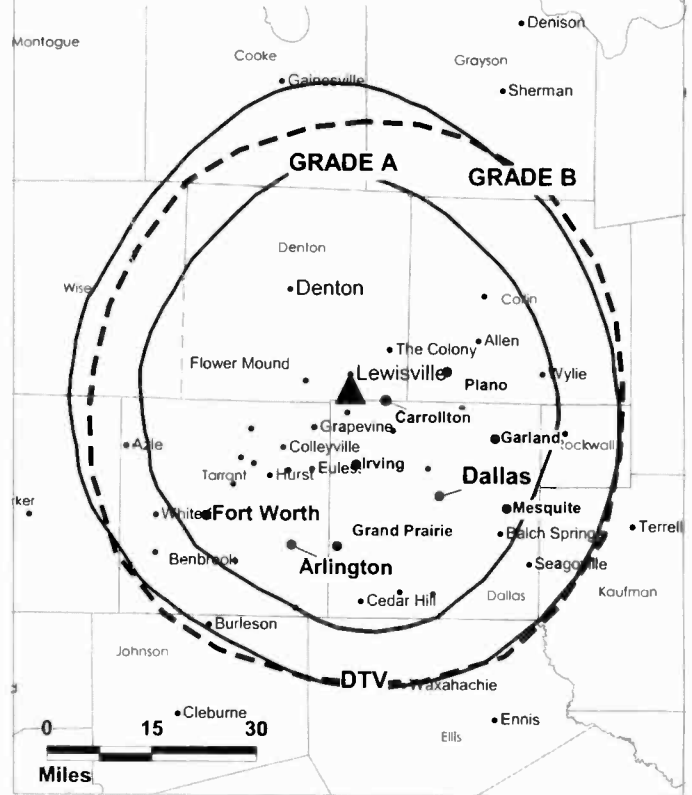
Note: Latitude and longitude coordinates shown are based on the North American Datum of 1927 (NAD 27) as currently required by the Mass Media Bureau of the FCC.

Ownership: Douglas Johnson (Group Owner).

Began Operation: October 1, 1997. Sale to Hispanic Television Network Inc. by present owner approved by FCC August 7, 2000 but never consummated. **Note:** Station granted permit after FCC revoked authority for previous Ch. 55 in Lake Dallas.

Represented (legal): Smithwick & Belendiuk PC.

KLDT BPCT-930701KE GRANTED: 3/18/97



© 2002 Warren Communications News

Personnel:

Douglas Johnson, General Manager.

Rates: On request.

City of License: Lake Dallas. **Station DMA:** Dallas-Fort Worth. **Rank:** 7.

KGNS-TV
Ch. 8

Network Service: NBC, ABC.

Licensee: Century Development Corp., 270 Commerce Dr., Rochester, NY 14623.

Studio: 120 W. Del Mar Blvd., Laredo, TX 78045.

Mailing Address: Box 2829, Laredo, TX 78044.

Phone: 956-727-8888. **Fax:** 956-727-5336; 956-727-4364 (News).

E-mail: pro8news@netscorp.net

Technical Facilities: Channel No. 8 (180-186 MHz). Authorized power: 316-kw visual, 42.2-kw aural. Antenna: 1024-ft. above av. terrain, 1033-ft. above ground, 1519-ft. above sea level.

Latitude 27° 40' 21"
Longitude 99° 39' 51"

Transmitter: 6.52-mi. N of Islitas.

Digital Facilities: Channel No. 15 (476-482 MHz). Power: 1000-kw max. visual. Antenna: 935-ft. above av. terrain, 242-ft. above ground.

Latitude 27° 40' 21"
Longitude 99° 39' 51"

FCC Digital File Number: BPCDT-19991026ABK (pending).

Note: Latitude and longitude coordinates shown are based on the North American Datum of 1927 (NAD 27) as currently required by the Mass Media Bureau of the FCC.

News Service: AP.

Ownership: The Malcolm Glazer Trust U/A.

Began Operation: January 5, 1956. Transfer by partners H. C. Avery Jr. & David H. Cole to Donald W. Reynolds approved by FCC July 30, 1958 (*Television Digest*, Vol. 14:28, 32). Sale to T. Frank Smith Jr., et al., approved by FCC October 4, 1977. Sale to Burke Broadcasting approved by FCC October 28, 1983; rescinded November 2, 1983; granted December 15, 1983. Federal court subsequently ordered that Burke sell station back to Gulf Coast Broadcasting Co., to be followed by sale to Century Development Co. (Malcolm I. Glazer).

Represented (sales): Continental Television Sales.

Represented (legal): Dow, Lohnes & Albertson PLLC.

Personnel:

Mary Nell Sanchez, Vice President & General Manager.

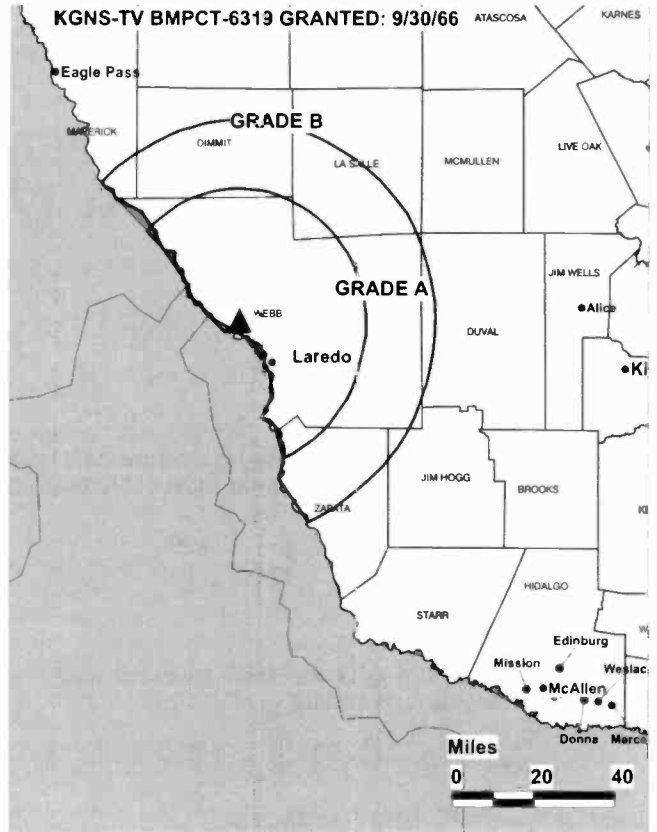
Jeannette Puig, National Sales Manager.

Mary Nell Sanchez, News Director.

David York, Chief Engineer.

Velia Herrera, Office Manager.

Danny Alcocer, Creative Services Director.



© 2002 Warren Communications News

Juan De Luna, Production Manager.

Rates: On request.

City of License: Laredo. **Station DMA:** Laredo. **Rank:** 194.

Circulation © 2001 Nielsen. Coverage based on Nielsen study.

Grand Total	Cable TV Households	Non-cable TV Households	Total TV Households
Estimated Station Totals*	41,550	20,000	61,550
Average Weekly Circulation (2001)	24,962	6,843	31,804
Average Daily Circulation (2001)			18,597
Station DMA Total	Cable TV Households	Non-cable TV Households	Total TV Households
Estimated Station Totals*	37,730	19,540	57,270
Average Weekly Circulation (2001)	24,621	6,684	31,306
Average Daily Circulation (2001)			18,332
Other DMA Total	Cable TV Households	Non-cable TV Households	Total TV Households
Estimated Station Totals*	3,820	460	4,280
Average Weekly Circulation (2001)	340	158	499
Average Daily Circulation (2001)			265

*Estimated station totals are sums of the Nielsen TV and Cable TV household estimates for each county in which the station registers viewing of more than 5% as per the Nielsen Survey Methods.

Texas—Laredo

KLDO-TV Ch. 27

Network Service: Univision.

Licensee: Entravision Holdings LLC, 801 N. Jackson, McAllen, TX 78504.

Studio: 222 Bob Bullock Loop, Laredo, TX 78043.

Phone: 956-727-0027. **Fax:** 956-727-2673.

E-mail: telena@entravision.com

Web Site: <http://www.entravision.com>

Technical Facilities: Channel No. 27 (548-554 MHz). Authorized power: 3720-kw max. visual, 372-kw max. aural. Antenna: 220-ft. above av. terrain, 352-ft. above ground, 732-ft. above sea level.

Latitude 27° 30' 04"
Longitude 99° 30' 37"

Transmitter: St. Maria & Zaragosa Sts.

Digital Facilities: Channel No. 19 (500-506 MHz). Power: 200-kw max. visual. Antenna: 162-ft. above av. terrain, 248-ft. above ground.

Latitude 27° 30' 04"
Longitude 99° 30' 37"

FCC Digital File Number: BPCDT-19991025ACZ (pending).

Note: Latitude and longitude coordinates shown are based on the North American Datum of 1927 (NAD 27) as currently required by the Mass Media Bureau of the FCC.

Satellite Earth Stations: M/A-Com receivers.

SNG Mobile Dish: M/A-Com.

Ownership: Entravision Communications Corp. (Group Owner).

Began Operation: December 18, 1984. Sale to present owner by Panorama Broadcasting Co. approved by FCC July 30, 1997.

Represented (sales): Univision.

Represented (legal): Thompson, Hine & Flory LLP.

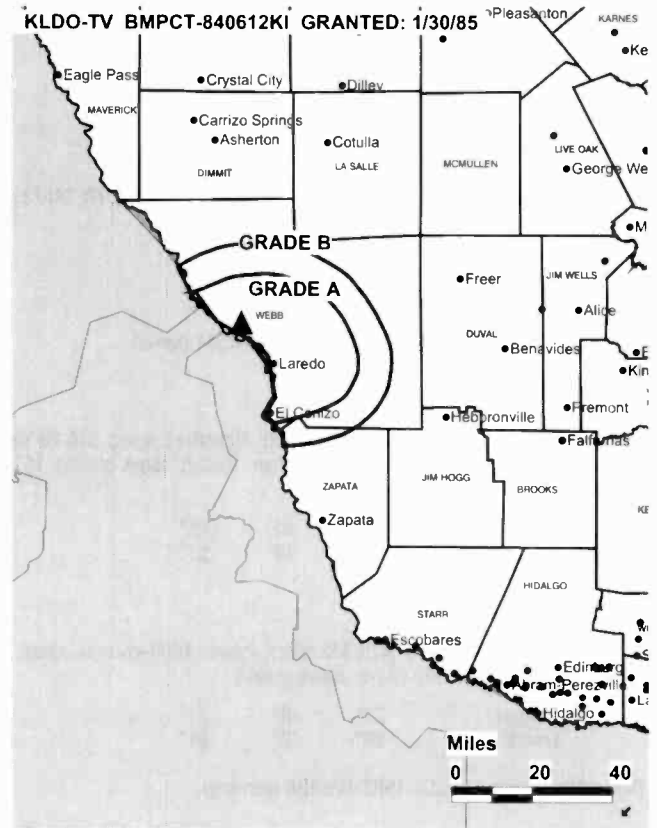
Personnel:

Terry Elena Ordaz, General Manager.

Jose Luis Salinas, Production Manager.

Merlin Miller, Chief Engineer.

Mike Graytan, News Director.



© 2002 Warren Communications News

Loretta Batidis Martinez, Local Sales Manager.

Maggie Mora, Business Manager.

Highest 30 Sec. Rate: \$325.

City of License: Laredo. **Station DMA:** Laredo. **Rank:** 194.

Circulation © 2001 Nielsen. Coverage based on Nielsen study.

Grand Total	Cable TV Households	Non-cable TV Households	Total TV Households
Estimated Station Totals*	37,730	19,540	57,270
Average Weekly Circulation (2001)	20,305	13,842	34,146
Average Daily Circulation (2001)			22,932
Station DMA Total	Cable TV Households	Non-cable TV Households	Total TV Households
Estimated Station Totals*	37,730	19,540	57,270
Average Weekly Circulation (2001)	20,305	13,842	34,146
Average Daily Circulation (2001)			22,932

*Estimated station totals are sums of the Nielsen TV and Cable TV household estimates for each county in which the station registers viewing of more than 5% as per the Nielsen Survey Methods.

Texas—Laredo

KVTV

Ch. 13

(Satellite of KZTV, Corpus Christi, TX)

Network Service: CBS.

Licensee: K-SIX Television Inc., 301 Artesian St., Corpus Christi, TX 78401.

Studio: Anna & Shea Sts., Laredo, TX 78041.

Mailing Address: Box TV-10, Corpus Christi, TX 78403.

Phone: 956-723-2923. **Fax:** 956-723-0474.

Technical Facilities: Channel No. 13 (210-216 MHz). Authorized power: 87.5-kw visual, 17.4-kw aural. Antenna: 920-ft. above av. terrain, 1035-ft. above ground, 1449-ft. above sea level.

Latitude 27° 31' 04"
Longitude 99° 31' 20"

Holds CP for change to 316-kw visual, 924-ft. above av. terrain, 988-ft. above ground, 1402-ft. above sea level; lat. 27° 31' 12", long. 99° 31' 19". BPCT-20010116AHQ.

Transmitter: Anna & Shea Sts.

Digital Facilities: Channel No. 14 (470-476 MHz). Power: 200-kw max. visual. Antenna: 856-ft. above av. terrain, 919-ft. above ground.

Latitude 27° 31' 12"
Longitude 99° 31' 19"

FCC Digital File Number: BPCDT-19991101AKI. Granted: July 13, 2001.

Note: Latitude and longitude coordinates shown are based on the North American Datum of 1927 (NAD 27) as currently required by the Mass Media Bureau of the FCC.

News Services: CBS Newspath, Southwest Newswire, UPI.

Ownership: K-SIX Television Inc.

Began Operation: December 28, 1973.

Represented (sales): Millennium Sales & Marketing.

Personnel:

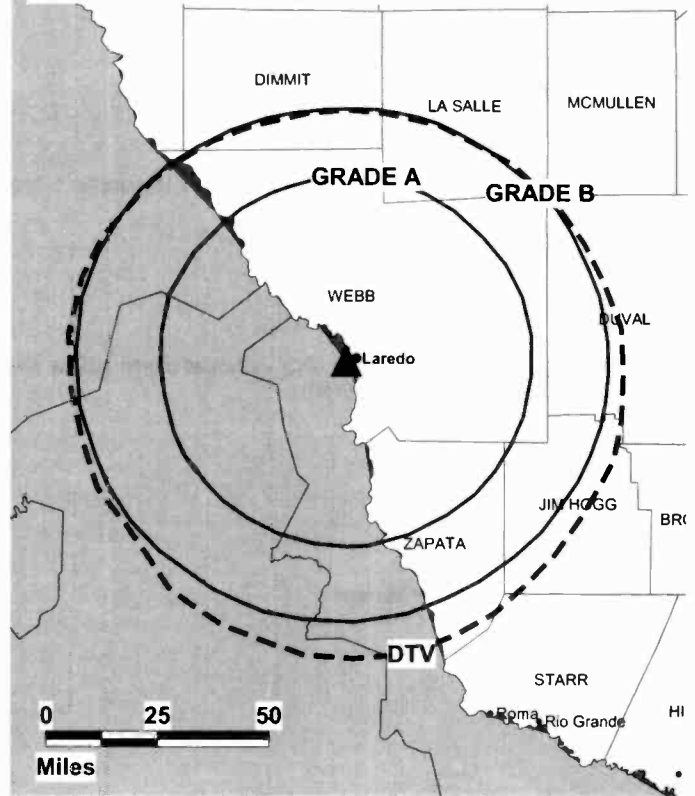
Vann M. Kennedy, President & General Manager.

Debbie Murphy, Station Manager.

Kathy Gonzalez, News Director.

Joe Martinez, Chief Engineer.

KVTV BPCT-20010116AHQ GRANTED: 1/30/01



© 2002 Warren Communications News

Highest 30 Sec. Rate: \$250.

City of License: Laredo. **Station DMA:** Laredo. **Rank:** 194.

Circulation © 2001 Nielsen. Coverage based on Nielsen study.

Grand Total	Cable TV Households	Non-cable TV Households	Total TV Households
Estimated Station Totals*	37,730	19,540	57,270
Average Weekly Circulation (2001)	15,358	5,447	20,805
Average Daily Circulation (2001)			8,323
Station DMA Total	Cable TV Households	Non-cable TV Households	Total TV Households
Estimated Station Totals*	37,730	19,540	57,270
Average Weekly Circulation (2001)	15,358	5,447	20,805
Average Daily Circulation (2001)			8,323

*Estimated station totals are sums of the Nielsen TV and Cable TV household estimates for each county in which the station registers viewing of more than 5% as per the Nielsen Survey Methods.

Texas—Laredo-Nuevo Laredo, Mexico

XEFE-TV Ch. 2

Network Service: Independent.

Licensee: Ramoncita Esparaza, Col. Los Fresnos CP 88000, Carr. Nacional Km. 5, Nuevo Laredo, Tamaulipas, Mexico.

Studio: 212 Oklahoma, Laredo, TX 78042.

Mailing Address: Box 1484, Laredo, TX 78040.

Technical Facilities: Channel No. 2 (54-60 MHz). Authorized power: 105-kw visual, 15-kw aural. Antenna: 550-ft. above av. terrain.

Ownership: Ramoncita G. Esparaza.

Began Operation: December 1, 1958.

Personnel:

Ramoncita G. Esparaza, General Manager.

Enrique Esparaza, Sales Manager.

Ruben Lopez, Chief Engineer.

Arturo Esparaza, Chief Engineer.

Antonio Esparaza, Program Manager.

Rates: On request.

City of License: Laredo. **Station DMA:** Laredo. **Rank:** 194.

Circulation © 2001 Nielsen. Coverage based on Nielsen study.

Grand Total	Cable TV Households	Non-cable TV Households	Total TV Households
Estimated Station Totals*	0	19,240	19,240
Average Weekly Circulation (2001)	0	1,443	1,443
Average Daily Circulation (2001)			289

Station DMA Total	Cable TV Households	Non-cable TV Households	Total TV Households
Estimated Station Totals*	0	19,240	19,240
Average Weekly Circulation (2001)	0	1,443	1,443
Average Daily Circulation (2001)			289

*Estimated station totals are sums of the Nielsen TV and Cable TV household estimates for each county in which the station registers viewing of more than 5% as per the Nielsen Survey Methods.

Texas—Laredo-Nuevo Laredo, Mexico

XHFTX Ch. 57

Network Service: FOX, UPN.

Licensee: Televisa.

Studio: 1505 Calle del Norte, Suite 100, Laredo, TX 78041.

Phone: 956-728-0165.

Technical Facilities: Channel No. 57 (728-734 MHz). Authorized power: 1837.84-kw visual. Antenna: 656-ft. above sea level.

Latitude	27°	26'	41.50"
Longitude	99°	30'	30.20"

Note: Latitude and longitude coordinates shown are based on the North American Datum of 1927 (NAD 27) as currently required by the Mass Media Bureau of the FCC.

Began Operation: September 4, 1994.

Represented (sales): Petry Television Inc.

Represented (legal): Protele.

Personnel:

Jorge de la Colina, General Manager.

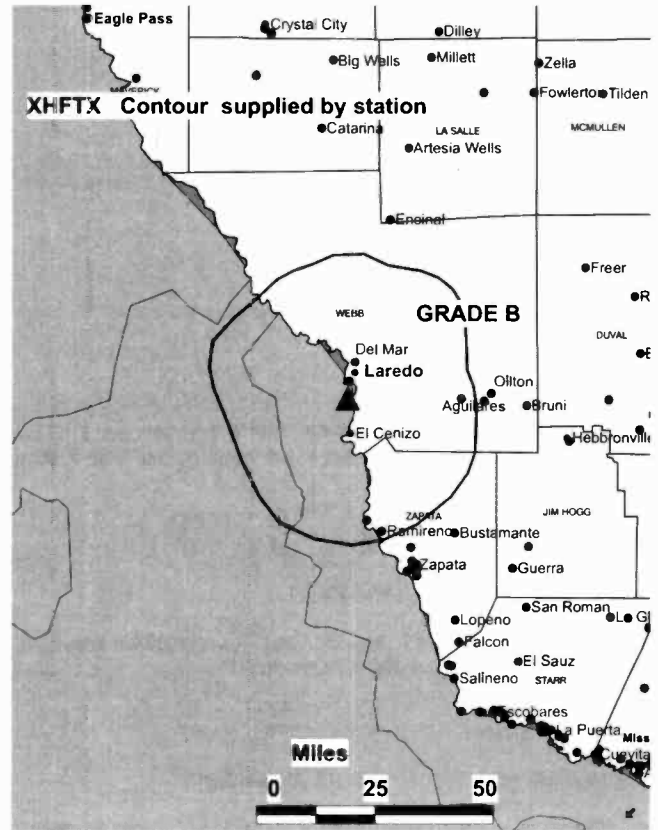
Brent Skinner, General Sales Manager.

Emmet Wells, National Sales Manager.

Ruben Lopez Rubio, Chief Engineer.

Juan C. Vazquez, Program Director.

Rates: On request.



© 2002 Warren Communications News

City of License: Nuevo Laredo. **Station DMA:** Laredo. **Rank:** 194.

Nielsen Data: Not available.

KXAM-TV
Ch. 14
(Satellite of KXAN-TV Austin, TX)

Network Service: NBC.

Licensee: KXAN Inc., Box 490, Austin, TX 78767.

Studio: See KXAN-TV, Austin.

Phone: 512-476-3636. **Fax:** 512-469-0630.

Web Site: <http://www.kxam.com>

Technical Facilities: Channel No. 14 (470-476 MHz). Authorized power: 3160-kw max. visual. Antenna: 883-ft. above av. terrain, 459-ft. above ground, 1998-ft. above sea level.

Latitude	30°	40'	36"
Longitude	98°	33'	59"

Transmitter: 8-mi. SE of Llano, off State Rte. 71.

Digital Facilities: Channel No. 27 (548-554 MHz). Power: 1000-kw max. visual. Antenna: 817-ft. above av. terrain, 394-ft. above ground.

Latitude	30°	40'	36"
Longitude	98°	33'	59"

FCC Digital File Number: BPCDT-19991018AAV (pending).

Note: Latitude and longitude coordinates shown are based on the North American Datum of 1927 (NAD 27) as currently required by the Mass Media Bureau of the FCC.

Ownership: LIN Television Corp. (Group Owner).

Began Operation: September 6, 1991. Sale of controlling interest in LIN from AT&T to Hicks, Muse, Tate & Furst approved by FCC March 2, 1998 (**Television Digest**, Vol. 37:33, 42; 38:2, 10). Proposed sale of Hicks, Muse interest to Chancellor Media dismissed.

Represented (legal): Covington & Burling.

Personnel: See KXAN-TV, Austin, TX

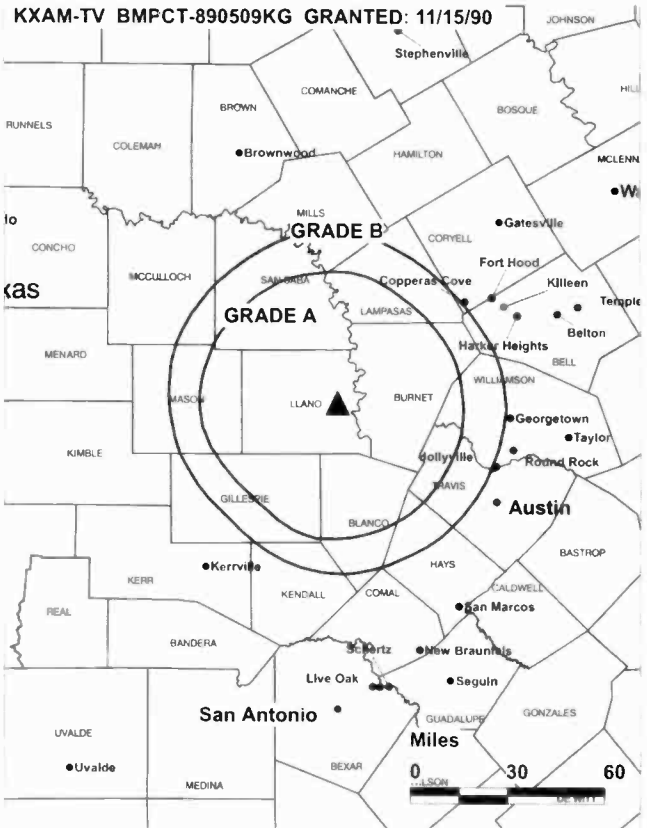
Rates: On request.

City of License: Llano. **Station DMA:** Austin. **Rank:** 54.

The Authoritative Weekly News Service Covering
 Federal, State and Local Cable Activities and Trends

**WARREN'S CABLE REGULATION
 MONITOR**

For Information, call 800-771-9202



© 2002 Warren Communications News

Circulation © 2001 Nielsen. Coverage based on Nielsen study.

Grand Total	Cable TV Households	Non-cable TV Households	Total TV Households
Estimated Station Totals*	15,840	18,900	34,740
Average Weekly Circulation (2001)	10,730	3,530	14,260
Average Daily Circulation (2001)			8,130
Station DMA Total	Cable TV Households	Non-cable TV Households	Total TV Households
Estimated Station Totals*	11,930	13,150	25,080
Average Weekly Circulation (2001)	9,168	3,002	12,170
Average Daily Circulation (2001)			7,130
Other DMA Total	Cable TV Households	Non-cable TV Households	Total TV Households
Estimated Station Totals*	3,910	5,750	9,660
Average Weekly Circulation (2001)	1,562	527	2,089
Average Daily Circulation (2001)			1,000

*Estimated station totals are sums of the Nielsen TV and Cable TV household estimates for each county in which the station registers viewing of more than 5% as per the Nielsen Survey Methods.

Texas—Lubbock

KAMC Ch. 28

Network Service: ABC.

Licensee: VHR Lubbock License Inc., 7400 S. University St., Lubbock, TX 79423.

Studio: 7403 S. University, Lubbock, TX 79423-1424.

Phone: 806-745-2345. **Fax:** 806-748-1080.

E-mail: 28news@abc28.com

Web Site: http://www.abc28.com

Technical Facilities: Channel No. 28 (554-560 MHz). Authorized power: 2000-kw max. & 788-kw horizontal visual, 374-kw max. & 153-kw horizontal aural. Antenna: 840-ft. above av. terrain, 875-ft. above ground, 4081-ft. above sea level.

Latitude 33° 30' 57"
Longitude 101° 50' 54"

Transmitter: 0.2-mi. SW of 84th St. & Ave. J.

Digital Facilities: Channel No. 27 (548-554 MHz). Power: 1000-kw max. visual. Antenna: 830-ft. above av. terrain, 824-ft. above ground, 4035-ft. above sea level.

Latitude 33° 30' 57"
Longitude 101° 50' 54"

Transmitter: 1201 84th St.

FCC Digital File Number: BPCDT-990305KF (pending).

Note: Latitude and longitude coordinates shown are based on the North American Datum of 1927 (NAD 27) as currently required by the Mass Media Bureau of the FCC.

Satellite Earth Stations: Andrew, 4.5-meter C-band; Andrew, 7.3-meter C-band; Harris, 3-meter C-band; Satcom Technologies, 5-meter C-band; Vertex, 4.6-meter Ku-band; Andrew, M/A-Com receivers.

News Service: AP.

Ownership: VHR Broadcasting Inc. (Group Owner).

Began Operation: November 11, 1968. Transfer of control to McAlister TV Enterprises Inc. approved by FCC March 24, 1975. Assignment of license to Intercontinental Pacific Group Inc. (Douglas Wolf) & subsequent sale to Burr-Hawkins Media Inc. approved by FCC November 24, 1998. Transfer to present owner by Burr-Hawkins Media Inc. approved by FCC December 29, 1998.

Represented (sales): Petry Television Inc.

Represented (legal): Bryan Cave LLP.

Represented (engineering): Cavell, Mertz & Davis Inc.

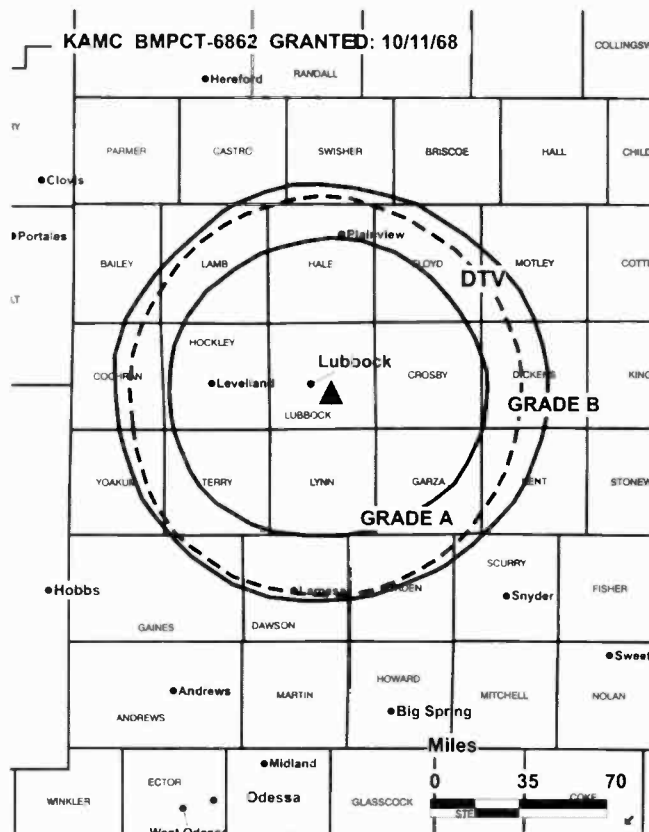
Personnel:

A. C. Wimberly, General Manager.

Gary Doyens, General Sales Manager.

Scott Larkin, Regional Sales Manager.

Charlie Whisner, Promotion & Marketing Director.



© 2002 Warren Communications News

Bill Enloe, Chief Engineer.

Karen Barth, Business Manager.

Highest 30 Sec. Rate: \$1000.

City of License: Lubbock. **Station DMA:** Lubbock. **Rank:** 148.

Circulation © 2001 Nielsen. Coverage based on Nielsen study.

Grand Total	Cable	Non-cable	Total
	TV Households	TV Households	TV Households
Estimated Station Totals*	82,840	58,970	141,810
Average Weekly Circulation (2001)	60,677	37,080	97,757
Average Daily Circulation (2001)			50,668
Station DMA Total	Cable	Non-cable	Total
	TV Households	TV Households	TV Households
Estimated Station Totals*	79,510	53,270	132,780
Average Weekly Circulation (2001)	60,321	35,819	96,141
Average Daily Circulation (2001)			50,326
Other DMA Total	Cable	Non-cable	Total
	TV Households	TV Households	TV Households
Estimated Station Totals*	3,330	5,700	9,030
Average Weekly Circulation (2001)	356	1,260	1,616
Average Daily Circulation (2001)			342

*Estimated station totals are sums of the Nielsen TV and Cable TV household estimates for each county in which the station registers viewing of more than 5% as per the Nielsen Survey Methods.

Texas—Lubbock

KCBD-TV Ch. 11

Network Service: NBC.

Licensee: Cosmos Broadcasting Corp., 1200 Wade Hampton Blvd., Greenville, SC 29615.

Studio: 5600 Ave. A, Lubbock, TX 79404.

Mailing Address: 5600 Avenue A, Lubbock, TX 79404.

Phone: 806-744-1414. **Fax:** 806-744-0449.

Web Site: <http://www.kcbd.com>

Technical Facilities: Channel No. 11 (198-204 MHz). Authorized power: 316-kw visual, 57.5-kw aural. Antenna: 760-ft. above av. terrain, 814-ft. above ground, 4014-ft. above sea level.

Latitude 33° 32' 32"
Longitude 101° 50' 14"

Transmitter: U.S. Hwy. 87 between 50th & 66th Sts.

Digital Facilities: Channel No. 9 (186-192 MHz). Power: 1000-kw max. visual. Antenna: 653-ft. above av. terrain, 650-ft. above ground.

Latitude 33° 32' 32"
Longitude 101° 50' 14"

FCC Digital File Number: BPCDT-19991019ABQ (pending).

Note: Latitude and longitude coordinates shown are based on the North American Datum of 1927 (NAD 27) as currently required by the Mass Media Bureau of the FCC.

Multichannel TV Sound: Stereo only.

Satellite Earth Stations: Scientific-Atlanta, 4.6-meter; Scientific-Atlanta, 6-meter; Scientific-Atlanta, 10-meter; Harris, M/A-Com, Scientific-Atlanta receivers.

News Services: AP, NBC News Channel.

Ownership: Cosmos Broadcasting Corp. (Group Owner).

Began Operation: May 10, 1953. Sale to State Record by Bryant Radio & Television Inc. approved by FCC May 26, 1971 (*Television Digest*, Vol. 11:4). Sale to Holsum Inc. by State Record approved by FCC August 12, 1983. Sale to present owner by Holsum Inc. approved by FCC February 17, 2000 (Vol. 39:45).

Represented (sales): Continental Television Sales.

Represented (legal): Dow, Lohnes & Albertson PLLC.

Represented (engineering): Lohnes & Culver.

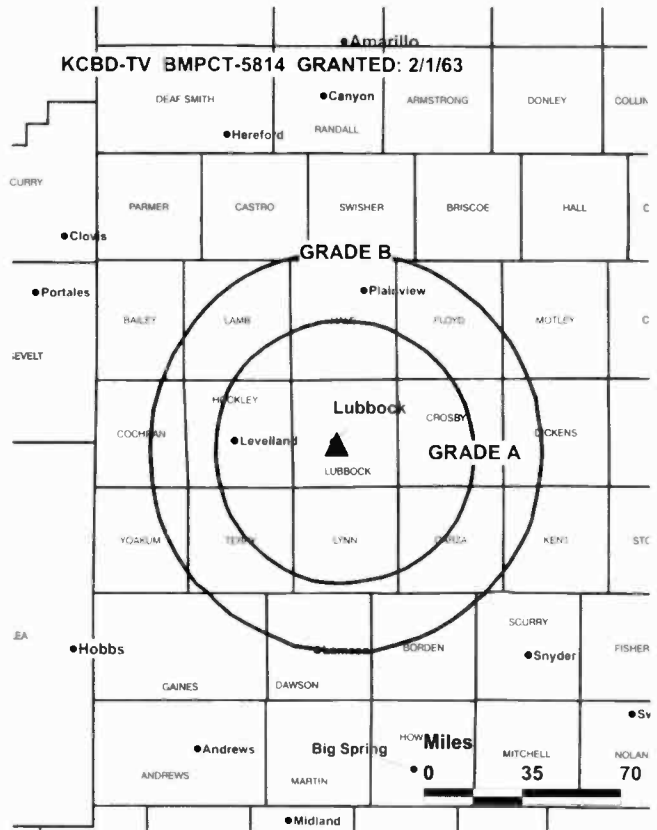
Personnel:

Bill DeTournillon, Vice President & General Manager.

Dan Jackson, General Sales Manager.

Ricky Price, Chief Engineer.

Marcia Teichelman, Business Manager.



© 2002 Warren Communications News

Brent McClure, Managing Director.

Peggy Sullivan, Program Director.

Highest 30 Sec. Rate: \$2000.

City of License: Lubbock. **Station DMA:** Lubbock. **Rank:** 148.

Circulation © 2001 Nielsen. Coverage based on Nielsen study.

Grand Total	Cable TV Households	Non-cable TV Households	Total TV Households
Estimated Station Totals*	88,630	55,690	144,320
Average Weekly Circulation (2001)	67,795	38,200	105,995
Average Daily Circulation (2001)			67,363

Station DMA Total	Cable TV Households	Non-cable TV Households	Total TV Households
Estimated Station Totals*	79,510	53,270	132,780
Average Weekly Circulation (2001)	63,587	37,819	101,406
Average Daily Circulation (2001)			65,888

Other DMA Total	Cable TV Households	Non-cable TV Households	Total TV Households
Estimated Station Totals*	9,120	2,420	11,540
Average Weekly Circulation (2001)	4,208	381	4,589
Average Daily Circulation (2001)			1,475

*Estimated station totals are sums of the Nielsen TV and Cable TV household estimates for each county in which the station registers viewing of more than 5% as per the Nielsen Survey Methods.

Texas—Lubbock

KJTV-TV Ch. 34

Network Service: FOX.

Licensee: Ramar Communications II Ltd., 9800 University Ave., Lubbock, TX 79423.

Studio: 9800 University Ave., Lubbock, TX 79423.

Mailing Address: Box 3757, Lubbock, TX 79452.

Phone: 806-745-3434. **Fax:** 806-748-1949.

Technical Facilities: Channel No. 34 (590-596 MHz). Authorized power: 3732.5-kw visual, 373.25-kw aural. Antenna: 844-ft. above av. terrain, 893-ft. above ground, 4100-ft. above sea level.

Latitude 33° 30' 08"
Longitude 101° 52' 20"

Requests CP for change to 1781-ft. above av. terrain, 1791-ft. above ground, lat. 33° 20' 18", long. 101° 55' 30". BPCT-20000511ABE.

Transmitter: 100th & University.

Digital Facilities: Channel No. 35 (596-602 MHz). Power: 1000-kw max. visual. Antenna: 843-ft. above av. terrain, 853-ft. above ground.

Latitude 33° 30' 08"
Longitude 101° 52' 20"

FCC Digital File Number: BPCDT-19991020ABT. Granted: May 14, 2001.

Note: Latitude and longitude coordinates shown are based on the North American Datum of 1927 (NAD 27) as currently required by the Mass Media Bureau of the FCC.

Multichannel TV Sound: Stereo and separate audio program.

Satellite Earth Stations: Comtech, 5-meter Ku & C-band; KJ Technologies, 3.7-meter Ku & C-band; KJ Technologies, 5-meter C-band; Prodelin, 5-meter C-band; Vertex, 4.6-meter Ku-band.

AM Affiliate: KXTQ, Lubbock 5-kw.

FM Affiliate: KXTQ FM, Lubbock 100-kw.

News Services: CNN Newsource, Fox NewsEdge.

Ownership: Ramar Communications II Ltd. (Group Owner).

Began Operation: December 10, 1981.

Represented (sales): Millennium Sales & Marketing.

Represented (legal): Leventhal, Senter & Lerman PLLC.

Personnel:

Ray Moran, Chief Executive Officer.

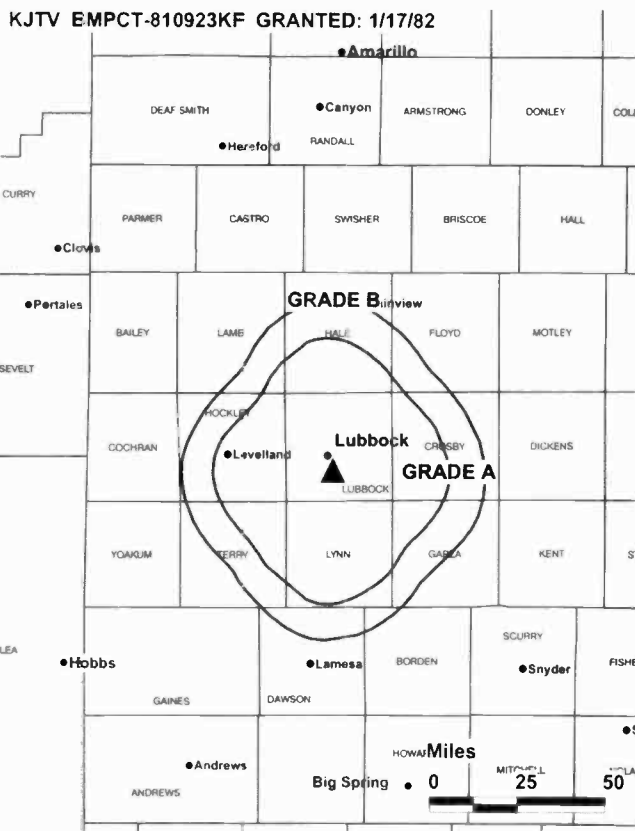
Brad Moran, President & General Manager.

Marc Gilmour, General Sales Manager.

Randy Anderson, National Sales Manager.

Sherry Saffle, Regional Sales Manager.

Bridgett Kirkland, Program Director.



© 2002 Warren Communications News

Scott Cawthron, Promotions Director.

Donna Campbell, Business Manager.

Todd Chisnell, Production Manager.

Rates: On request.

City of License: Lubbock. **Station DMA:** Lubbock. **Rank:** 148.

Circulation © 2001 Nielsen. Coverage based on Nielsen study.

Grand Total	Cable TV Households	Non-cable TV Households	Total TV Households
Estimated Station Totals*	102,360	60,120	162,480
Average Weekly Circulation (2001)	51,789	32,354	84,143
Average Daily Circulation (2001)			32,167
Station DMA Total	Cable TV Households	Non-cable TV Households	Total TV Households
Estimated Station Totals*	79,510	50,950	130,460
Average Weekly Circulation (2001)	41,444	29,839	71,283
Average Daily Circulation (2001)			27,876
Other DMA Total	Cable TV Households	Non-cable TV Households	Total TV Households
Estimated Station Totals*	22,850	9,170	32,020
Average Weekly Circulation (2001)	10,345	2,515	12,860
Average Daily Circulation (2001)			4,291

*Estimated station totals are sums of the Nielsen TV and Cable TV household estimates for each county in which the station registers viewing of more than 5% as per the Nielsen Survey Methods.

Texas—Lubbock

KLBK-TV Ch. 13

Network Service: CBS.

Licensee: Quorum of Texas License LLC, 18 Newbury St., Boston, MA 02116.

Studio: 7400 S. University Ave., Lubbock, TX 79423.

Phone: 806-745-2345. **Fax:** 806-748-2250.

E-mail: comments@klbk.com; klbk@klbk.com

Web Site: http://www.klbk.com/

Technical Facilities: Channel No. 13 (210-216 MHz). Authorized power: 251-kw visual, 25.1-kw aural. Antenna: 880-ft. above av. terrain, 923-ft. above ground, 4143-ft. above sea level.

Latitude 33° 31' 33"
Longitude 101° 52' 07"

Transmitter: 7400 S. University Ave.

Digital Facilities: Channel No. 38 (614-620 MHz). Power: 1000-kw max. visual. Antenna: 866-ft. above av. terrain, 866-ft. above ground.

Latitude 33° 31' 33"
Longitude 101° 52' 07"

FCC Digital File Number: BPCDT-19991029AHW. Granted: February 1, 2001.

Note: Latitude and longitude coordinates shown are based on the North American Datum of 1927 (NAD 27) as currently required by the Mass Media Bureau of the FCC.

Satellite Earth Stations: ADM, 6-meter C-band; Scientific-Atlanta, 4.6-meter C-band; Scientific-Atlanta, 7-meter C-band; Scientific-Atlanta receivers.

News Service: AP.

Ownership: Quorum Broadcast Holdings Inc. (Group Owner).

Began Operation: November 13, 1952. Sale to Grayson Enterprises by W. D. (Dub) Rogers and associates approved by FCC October 11, 1961 (*Television Digest*, Vol. 17:27; 1:5). Sale of control to Theodore Shanbaum, Ellis Carp, Lee Optical and associated companies pension plan trust approved by FCC March 25, 1964. Sale of 1/3 interest from Ellis Carp to Dal-Tex Optical Co. Inc. approved by FCC March 19, 1971. Sale of 1/3 interest back to Carp by Dal-Tex approved by FCC December 24, 1974. Sale to Robert L. Dudley, et al., conditionally approved by FCC March 27, 1980; full approval by FCC May 23, 1980 (Vol. 20:13). Sale of 50% by Dudley to Charles Woods, giving him 100%, approved by FCC October 14, 1983. Assignment of license to BankAmerica Corp. from Woods Communications Group Inc. approved by FCC March 16, 1993. Sale to Petracom Equity Partners LP by Banam Broadcasting Inc. approved by FCC May 31, 1995. Sale to present owner by Petracom Equity Partners LP approved by FCC May 4, 1998 (Vol. 37:37).

Represented (sales): Blair Television.

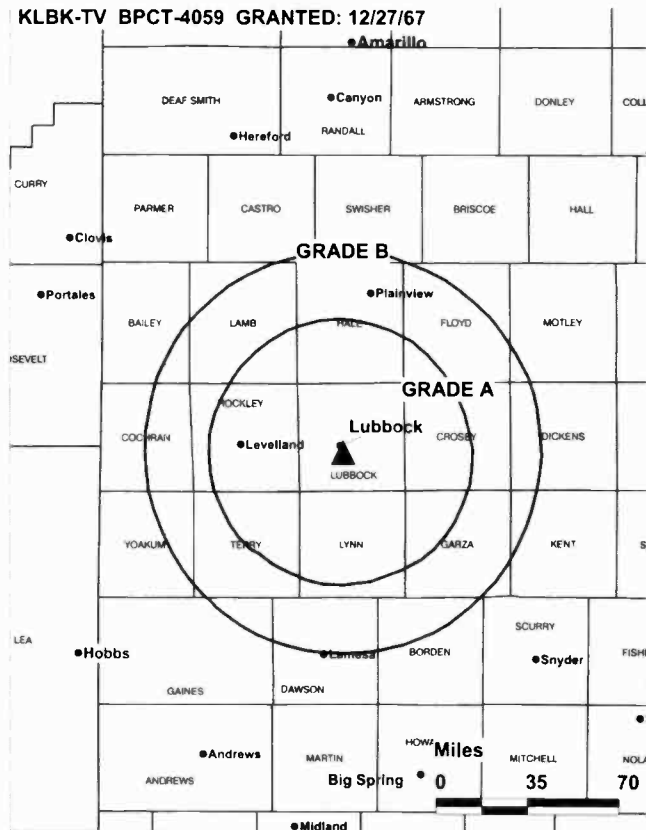
Represented (legal): Arter & Hadden LLP.

Represented (engineering): Cohen, Dippell & Everist PC.

Personnel:

Dan Sullivan, President.

Michael J. Pumo, General Manager.



© 2002 Warren Communications News

Don King, Chief Engineer.

Joyce Kelly, Business Manager.

Chuck Spaugn Jr., Production Manager.

Highest 30 Sec. Rate: \$1500.

City of License: Lubbock. **Station DMA:** Lubbock. **Rank:** 148.

Circulation © 2001 Nielsen. Coverage based on Nielsen study.

Grand Total	Cable TV Households	Non-cable TV Households	Total TV Households
Estimated Station Totals*	88,630	54,020	142,650
Average Weekly Circulation (2001)	60,161	35,392	95,553
Average Daily Circulation (2001)			45,262
Station DMA Total	Cable TV Households	Non-cable TV Households	Total TV Households
Estimated Station Totals*	79,510	51,770	131,280
Average Weekly Circulation (2001)	56,434	34,865	91,299
Average Daily Circulation (2001)			43,983
Other DMA Total	Cable TV Households	Non-cable TV Households	Total TV Households
Estimated Station Totals*	9,120	2,250	11,370
Average Weekly Circulation (2001)	3,727	526	4,254
Average Daily Circulation (2001)			1,280

*Estimated station totals are sums of the Nielsen TV and Cable TV household estimates for each county in which the station registers viewing of more than 5% as per the Nielsen Survey Methods.

Texas—Lubbock

**KPTB
Ch. 16**

Network Service: Independent.

Grantee: Prime Time Christian Broadcasting Inc., Box 7708, Midland, TX 79708.

Studio: 1330 44th St., Lubbock, TX 79412.

Mailing Address: Box 7708, Midland, TX 79708.

Phone: 806-747-4997. **Fax:** 915-563-1736.

E-mail: ptcb@marshill.com

Web Site: <http://www.marshill.com/ptcb>

Technical Facilities: Channel No. 16 (482-488 MHz). Authorized power: 211-kw max. visual. Antenna: 272-ft. above av. terrain, 282-ft. above ground, 3434-ft. above sea level.

Latitude 33° 33' 12"
Longitude 101° 49' 13"

Transmitter: Magnolia Ave. & 46th St.

Digital Facilities: Channel No. 25 (536-542 MHz). Power: 50-kw max. visual. Antenna: 272-ft. above av. terrain, 282-ft. above ground.

Latitude 33° 33' 12"
Longitude 101° 49' 13"

FCC Digital File Number: BPCDT-19991018ABK. Granted: February 22, 2001.

Note: Latitude and longitude coordinates shown are based on the North American Datum of 1927 (NAD 27) as currently required by the Mass Media Bureau of the FCC.

Multichannel TV Sound: Separate audio program.

Ownership: Prime Time Christian Broadcasting Inc. (Group Owner).

Began Operation: June 10, 1996.

Personnel:

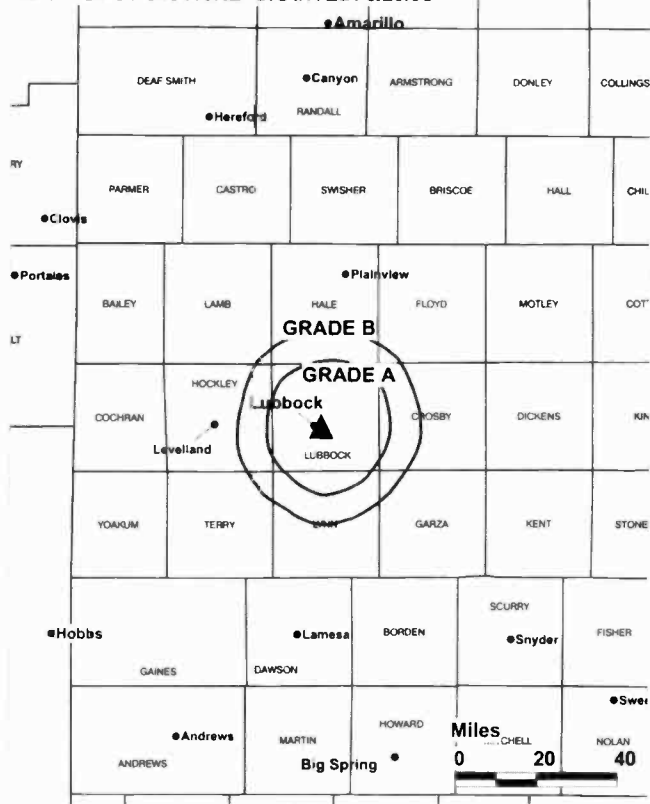
Al Cooper, President & General Manager.

Jeff Tveit, Station Manager.

Jeff Welter, Operations Manager.

Rates: On request.

KPTB BPCT-940418KE GRANTED: 3/29/95



© 2002 Warren Communications News

City of License: Lubbock. **Station DMA:** Lubbock. **Rank:** 148.

Circulation © 2001 Nielsen. Coverage based on Nielsen study.

Grand Total	Cable TV Households	Non-cable TV Households	Total TV Households
Estimated Station Totals*	12,020	0	12,020
Average Weekly Circulation (2001)	2,090	0	2,090
Average Daily Circulation (2001)			335
Station DMA Total	Cable TV Households	Non-cable TV Households	Total TV Households
Estimated Station Totals*	12,020	0	12,020
Average Weekly Circulation (2001)	2,090	0	2,090
Average Daily Circulation (2001)			335

*Estimated station totals are sums of the Nielsen TV and Cable TV household estimates for each county in which the station registers viewing of more than 5% as per the Nielsen Survey Methods.

Texas—Lufkin-Nacogdoches

KTRE

Ch. 9

(Satellite of KLTV, Tyler-Longview, TX)

Network Service: ABC.

Licensee: Civic License Holding Co. Inc., 715 S. Jefferson, Jackson, MS 39205.

Studio: 1.4-mi. NW of Clawson, Lubbock, TX 75969.

Mailing Address: Box 729, Lufkin, TX 75902-0729.

Phone: 936-853-5873. **Fax:** 936-853-3084.

Web Site: <http://www.ktre.com>

Technical Facilities: Channel No. 9 (186-192 MHz). Authorized power: 158-kw visual, 31.6-kw aural. Antenna: 670-ft. above av. terrain, 522-ft. above ground, 932-ft. above sea level.

Latitude 31° 25' 09"
Longitude 94° 48' 02"

Transmitter: 1.4-mi. NW of Clawson.

Digital Facilities: Channel No. 43 (644-650 MHz). Power: 612-kw max. visual. Antenna: 627-ft. above av. terrain, 479-ft. above ground.

Latitude 31° 25' 09"
Longitude 94° 48' 03"

FCC Digital File Number: BPCDT-19991028AFM. Granted: March 13, 2000.

Note: Latitude and longitude coordinates shown are based on the North American Datum of 1927 (NAD 27) as currently required by the Mass Media Bureau of the FCC.

News Services: ABC NewsOne, AP.

Ownership: Cosmos Broadcasting Corp. (Group Owner).

Began Operation: August 31, 1955. Sale to present owner by Civic Communications Corp. approved by FCC September 25, 2000 (*Television Digest*, Vol. 40:26). Sale to Civic Communications Corp. by Buford Television Inc. approved by FCC February 16, 1989. Sale to Buford by R. W. Wortham Jr. and associates approved by FCC July 18, 1962 (Vol. 2:31).

Represented (sales): Katz Television.

Represented (engineering): Denny & Associates PC.

Personnel:

Frank Melton, Chairman.

Artie L. Bedard, General Manager.

Lane Lowery, Operations Supervisor.

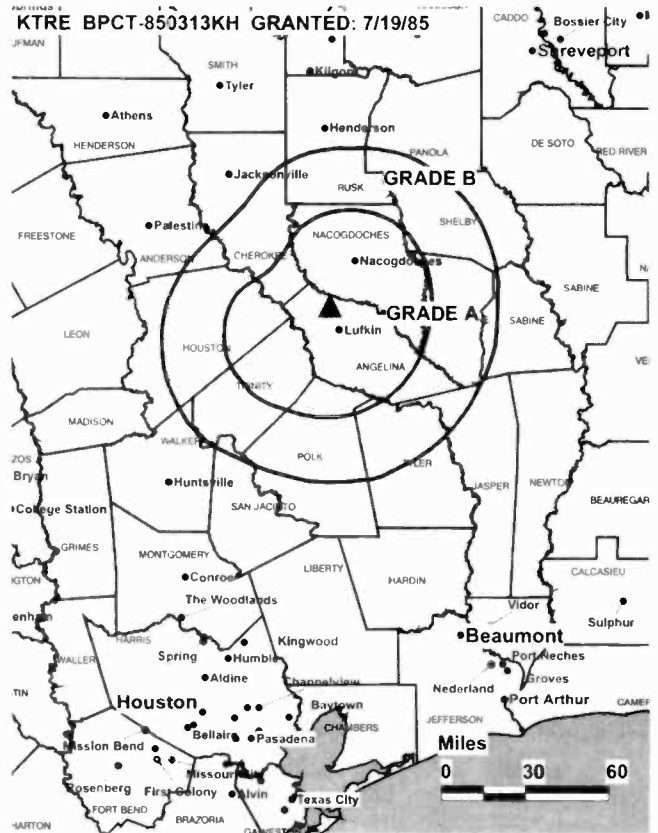
Shelley Martin, National Sales Manager.

Van Green, General Sales Manager.

Tina Alexander, News Director.

Cathy Carmichael, Program Director.

Dean Worley, Chief Engineer.



© 2002 Warren Communications News

Glenda London, Business Manager.

James Moore, Production Manager.

Mike Wiggins, Promotion Director.

Sara Vina, Public Service Director.

Rates: On request.

City of License: Lufkin. **Station DMA:** Tyler-Longview. **Rank:** 103.

Circulation © 2001 Nielsen. Coverage based on Nielsen study.

Grand Total	Cable TV Households	Non-cable TV Households	Total TV Households
Estimated Station Totals*	56,350	53,920	110,270
Average Weekly Circulation (2001)	37,031	18,459	55,490
Average Daily Circulation (2001)			35,673
Station DMA Total	Cable TV Households	Non-cable TV Households	Total TV Households
Estimated Station Totals*	34,250	38,110	72,360
Average Weekly Circulation (2001)	29,986	16,677	46,663
Average Daily Circulation (2001)			31,309
Other DMA Total	Cable TV Households	Non-cable TV Households	Total TV Households
Estimated Station Totals*	22,100	15,810	37,910
Average Weekly Circulation (2001)	7,045	1,782	8,827
Average Daily Circulation (2001)			4,365

*Estimated station totals are sums of the Nielsen TV and Cable TV household estimates for each county in which the station registers viewing of more than 5% as per the Nielsen Survey Methods.

Texas—Midland

KUPB Ch. 18

Network Service: Univision.

Grantee: Entravision Midland Holdings LLC, 2809 Maxwell, Midland, TX 79705.

Studio: 10313 W. County Rd. 117, Midland, TX 79711-1907.

Phone: 915-563-1826. **Fax:** 915-563-0215.

Technical Facilities: Channel No. 18 (494-500 MHz). Authorized power: 5000-kw max. visual. Antenna: 922-ft. above av. terrain, 951-ft. above ground, 3957-ft. above sea level.

Latitude	31°	50'	19"
Longitude	102°	31'	59"

Transmitter: 0.9-mi. NE of Hwys. 1213 & 349.

FCC Proposed Digital Channel Number: Ch. 18.

Note: Latitude and longitude coordinates shown are based on the North American Datum of 1927 (NAD 27) as currently required by the Mass Media Bureau of the FCC.

Ownership: Entravision Communications Corp. (Group Owner).

Began Operation: May 14, 2001.

Represented (legal): Thompson, Hine & Flory.

Personnel:

Judy Querio, General Manager.

Eddie Sills, Chief Engineer.

Rates: On request.

City of License: Midland. **Station DMA:** Odessa-Midland. **Rank:** 154.

Nielsen Data: Not available.

Texas—Nacogdoches

KLSB-TV

Ch. 19

(Satellite of KETK-TV, Jacksonville-Tyler-Longview, TX)

Network Service: NBC.

Licensee: KLSB Acquisition Corp., 314 W. Olney Rd., Norfolk, VA 23507.

Studio: 204 W. Main St., Nacogdoches, TX 75961.

Phone: 409-564-1911. Fax: 409-569-1595.

E-mail: klsb@klsb.com

Web Site: <http://www.klsb.com>

Technical Facilities: Channel No. 19 (500-506 MHz). Authorized power: 229-kw max. visual. Antenna: 728-ft. above av. terrain, 610-ft. above ground, 1001-ft. above sea level.

Latitude 31° 24' 28"
Longitude 94° 45' 53"

Holds CP for change to 4300-kw max. visual, 1499-ft. above av. terrain, 1545-ft. above ground, 1877-ft. above sea level; lat. 31° 54' 20", long. 95° 05' 05", transmitter 3.72-mi. ENE of Gallatin. BPCT-960723LF.

Transmitter: Farm Rd. No. 2021, 6.5-mi. NW of Lufkin.

Digital Facilities: Channel No. 18 (494-500 MHz). Power: 200-kw max. visual. Antenna: 1499-ft. above av. terrain, 1545-ft. above ground.

Latitude 31° 54' 20"
Longitude 95° 05' 05"

FCC Digital File Number: BPCDT-19991029ACW. Granted: February 5, 2001.

Note: Latitude and longitude coordinates shown are based on the North American Datum of 1927 (NAD 27) as currently required by the Mass Media Bureau of the FCC.

LMA: Local marketing agreement with KETK-TV (N), Jacksonville-Tyler-Longview.

Ownership: Paul Lucci (Group Owner).

Began Operation: September 1, 1991. Sale to present owner by Lone Star Broadcasting approved by FCC November 8, 1996. Sale to Lone Star Broadcasting by Radnor Broadcasting Co. Inc. approved by FCC March 24, 1992.

Represented (sales): Millennium Sales & Marketing.

Represented (legal): Winston & Strawn.

Represented (engineering): Andrus & Associates Inc.

Personnel:

Bill Ross, Vice President & General Manager.

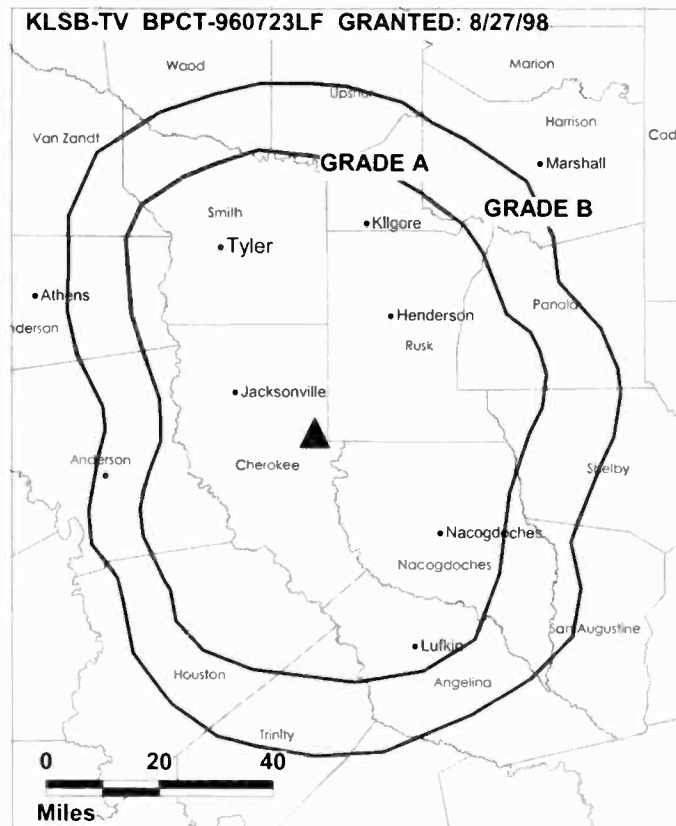
Tyrone Curl, General Sales Manager.

Anthony B. Cruz, National Sales Manager.

Steve Magee, Chief Engineer.

Shirley Snodgrass, Business Manager.

KLSB-TV BPCT-960723LF GRANTED: 8/27/98



© 2002 Warren Communications News

Michael Early, Production Manager.

Eva Brown, Traffic Manager.

Rates: On request.

City of License: Nacogdoches. Station DMA: Tyler-Longview. Rank: 103.

Circulation © 2001 Nielsen. Coverage based on Nielsen study.

Grand Total	Cable TV Households	Non-cable TV Households	Total TV Households
Estimated Station Totals*	54,540	28,220	82,760
Average Weekly Circulation (2001)	24,372	4,932	29,304
Average Daily Circulation (2001)			11,492
Station OMA Total	Cable TV Households	Non-cable TV Households	Total TV Households
Estimated Station Totals*	32,440	28,220	60,660
Average Weekly Circulation (2001)	18,478	4,932	23,410
Average Daily Circulation (2001)			10,323
Other OMA Total	Cable TV Households	Non-cable TV Households	Total TV Households
Estimated Station Totals*	22,100	0	22,100
Average Weekly Circulation (2001)	5,895	0	5,895
Average Daily Circulation (2001)			1,169

*Estimated station totals are sums of the Nielsen TV and Cable TV household estimates for each county in which the station registers viewing of more than 5% as per the Nielsen Survey Methods.

Texas—Midland-Odessa

KMID Ch. 2

Network Service: ABC.

Licensee: Nexstar Broadcasting of Midland-Odessa LLC, 200 Abington Executive Park, Suite 210, Clarks Summit, PA 18411.

Studio: 3200 La Force Blvd., Midland, TX 79711.

Phone: 915-563-2222. **Fax:** 915-563-5819.

Web Site: <http://www.big2.com>

Technical Facilities: Channel No. 2 (54-60 MHz). Authorized power: 100-kw visual, 10-kw aural. Antenna: 1052-ft. above av. terrain, 1137-ft. above ground, 4049-ft. above sea level.

Latitude 32° 05' 14"
Longitude 102° 17' 12"

Transmitter: 13.5-mi. NW of Midland.

Digital Facilities: Channel No. 26 (542-548 MHz). Power: 1000-kw max. visual. Antenna: 1060-ft. above av. terrain, 1076-ft. above ground.

Latitude 32° 05' 11"
Longitude 102° 17' 10"

FCC Digital File Number: BPCDT-19991029ADE. Granted: July 13, 2001.

Note: Latitude and longitude coordinates shown are based on the North American Datum of 1927 (NAD 27) as currently required by the Mass Media Bureau of the FCC.

Satellite Earth Stations: Harris, 6.1-meter; Prodelin, 5-meter, Scientific-Atlanta, 5-meter; Scientific-Atlanta, 7-meter; Harris, Scientific-Atlanta receivers.

News Services: ABC NewsOne, CNN Newsource, NIWS.

Ownership: Nexstar Broadcasting Group LLC (Group Owner).

Began Operation: December 18, 1953. Sale to Lorimar-Telepictures Corp. by Midessa TV Co. Inc. approved by FCC January 4, 1984 (*Television Digest*, Vol. 23:38). Sale to Davis-Goldfarb Co. by Lorimar-Telepictures Corp. approved by FCC February 12, 1988 (Vol. 28:7). Sale to Cottonwood Communications LLC by Davis-Goldfarb Co. approved by FCC February 13, 1995 (Vol. 35:30). Sale to GOCOM Communications LLC by Cottonwood Communications LLC approved by FCC September 18, 1997 (Vol. 37:37). Merger with Grapevine Communications Inc. approved by FCC November 1, 1999. Sale to present owner by GOCOM Holdings LLC approved by FCC July 31, 2000.

Represented (sales): Katz Continental Television.

Represented (legal): Thompson, Hine & Flory LLP.

Personnel:

Mark McKay, Vice President & General Manager.

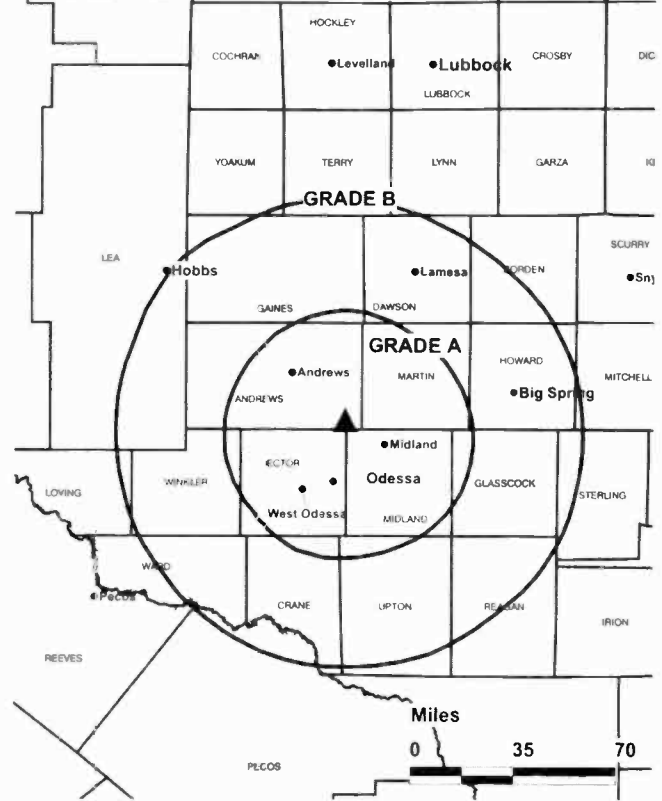
Randy Roberts, General Sales Manager.

Glenn Edwards, Chief Engineer.

Jerry Vasquez, News Director.

Angela McCutchen, Program Director.

KMID BPCT-2922 GRANTED: 10/30/61



© 2002 Warren Communications News

Kitty Damron, Business Manager

Highest 30 Sec. Rate: \$2000.

Rates: On request.

City of License: Midland. **Station DMA:** Odessa-Midland. **Rank:** 154.

Circulation © 2001 Nielsen. Coverage based on Nielsen study.

Grand Total	Cable TV Households	Non-cable TV Households	Total TV Households
Estimated Station Totals*	106,740	34,550	141,290
Average Weekly Circulation (2001)	72,163	16,234	88,396
Average Daily Circulation (2001)			45,961
Station DMA Total	Cable TV Households	Non-cable TV Households	Total TV Households
Estimated Station Totals*	88,210	33,050	121,260
Average Weekly Circulation (2001)	65,336	15,889	81,224
Average Daily Circulation (2001)			43,921
Other DMA Total	Cable TV Households	Non-cable TV Households	Total TV Households
Estimated Station Totals*	18,530	1,500	20,030
Average Weekly Circulation (2001)	6,827	345	7,172
Average Daily Circulation (2001)			2,040

*Estimated station totals are sums of the Nielsen TV and Cable TV household estimates for each county in which the station registers viewing of more than 5% as per the Nielsen Survey Methods.

Texas—Odessa

KMLM Ch. 42

Network Service: Independent.

Licensee: Prime Time Christian Broadcasting Inc., Box 61000, Midland, TX 79711-1000.

Studio: 3719 S. Midland County Rd., No. 305, Odessa, TX 79765.

Phone: 915-563-0420. **Fax:** 915-563-1736.

E-mail: ptcb@marshall.com

Web Site: <http://www.marshall.com/ptcb>

Technical Facilities: Channel No. 42 (638-644 MHz). Authorized power: 305.3-kw max. visual. Antenna: 477-ft. above av. terrain, 468-ft. above ground, 2924-ft. above sea level.

Latitude 32° 02' 54"
Longitude 102° 18' 04"

Digital Facilities: Channel No. 43 (644-650 MHz). Power: 50-kw max. visual. Antenna: 467-ft. above av. terrain, 468-ft. above ground.

Latitude 32° 02' 54"
Longitude 102° 18' 04"

FCC Digital File Number: BPCDT-19991018ABI. Granted: July 13, 2001.

Note: Latitude and longitude coordinates shown are based on the North American Datum of 1927 (NAD 27) as currently required by the Mass Media Bureau of the FCC.

Multichannel TV Sound: Stereo only.

Satellite Earth Station: Vertex, 6.1-meter C-band.

Ownership: Prime Time Christian Broadcasting Inc. (Group Owner).

Began Operation: October 17, 1988.

Personnel:

Al Cooper, General Manager.

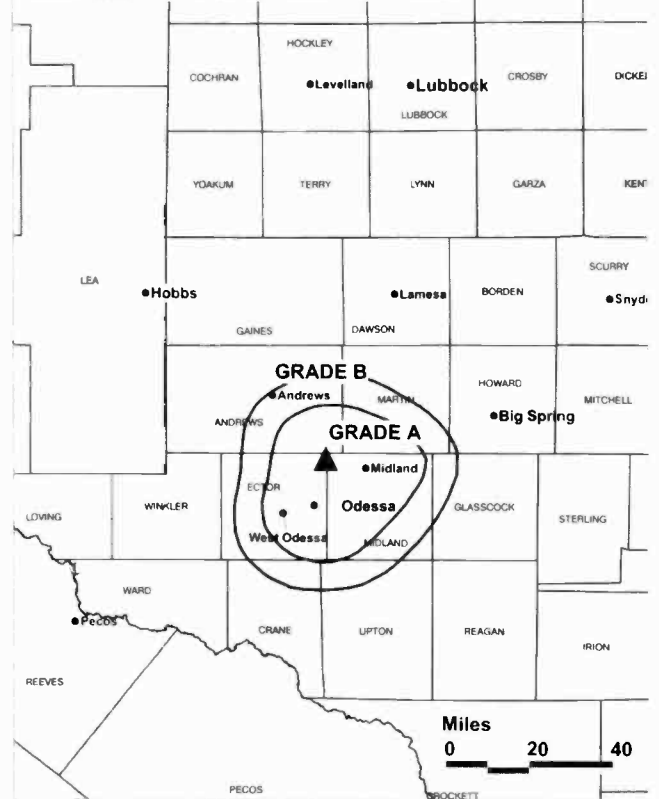
Jeff Welter, Operations Manager.

Fred Magnason, Chief Engineer.

Rates: On request.

City of License: Odessa. **Station DMA:** Odessa-Midland. **Rank:** 154.

KMLM BMPCT-880121KF GRANTED: 3/25/88



© 2002 Warren Communications News

Circulation © 2001 Nielsen. Coverage based on Nielsen study.

Grand Total	Cable TV Households	Non-cable TV Households	Total TV Households
Estimated Station Totals*	82,770	18,200	100,970
Average Weekly Circulation (2001)	4,986	1,115	6,101
Average Daily Circulation (2001)			2,058
Station DMA Total	Cable TV Households	Non-cable TV Households	Total TV Households
Estimated Station Totals*	79,350	18,200	97,550
Average Weekly Circulation (2001)	4,541	1,115	5,657
Average Daily Circulation (2001)			2,003
Other DMA Total	Cable TV Households	Non-cable TV Households	Total TV Households
Estimated Station Totals*	3,420	0	3,420
Average Weekly Circulation (2001)	445	0	445
Average Daily Circulation (2001)			55

*Estimated station totals are sums of the Nielsen TV and Cable TV household estimates for each county in which the station registers viewing of more than 5% as per the Nielsen Survey Methods.

KOSA-TV
Ch. 7

Network Service: CBS.

Licensee: ICA Broadcasting I Ltd., 700 N. Grant St., Odessa, TX 79761.

Studio: 1211 N. Whitaker Ave., Odessa, TX 79763.

Mailing Address: Box 4186, Odessa, TX 79760.

Phone: 915-580-5672. **Fax:** 915-580-8010.

Web Sites: <http://www.cbs7kosa.com>; <http://www.kosa.com>.

Technical Facilities: Channel No. 7 (174-180 MHz). Authorized power: 316-kw visual, 39.8-kw aural. Antenna: 740-ft. above av. terrain, 726-ft. above ground, 3856-ft. above sea level.

Latitude 31° 51' 50.50"
Longitude 102° 34' 41.00"

Transmitter: Farm Rd. No. 866, 11-mi. W of Odessa.

Digital Facilities: Channel No. 31 (572-578 MHz). Power: 735-kw max. visual. Antenna: 741-ft. above av. terrain, 689-ft. above ground.

Latitude 31° 51' 50.00"
Longitude 102° 34' 41.00"

FCC Digital File Number: BPCDT-19991029ADU (pending).

Note: Latitude and longitude coordinates shown are based on the North American Datum of 1927 (NAD 27) as currently required by the Mass Media Bureau of the FCC.

Satellite Earth Station: Scientific-Atlanta, 7-meter; Scientific-Atlanta receivers.

News Service: AP.

Ownership: ICA Broadcasting LLC.

Began Operation: January 1, 1956. Sale to Forward by Doubleday Broadcasting Co. approved by FCC September 11, 1973. Transfer of control to Wesray Communications Corp. approved by FCC August 16, 1984. Sale to International Broadcasting Co. approved by FCC February 27, 1986 but not consummated. Sale of Forward stations to Adams Communications approved by FCC December 23, 1987. Sale to Brissette Broadcasting Inc. by Adams Communications approved by FCC December 24, 1991. Sale to Benedek Broadcasting Co. LLC by Brissette Broadcasting approved by FCC May 22, 1996 (Television Digest, Vol. 35:37, 52). Sale to present owner by Benedek Broadcasting Co. LLC approved by FCC March 10, 2000 (Vol. 40:1).

Represented (legal): Covington & Burling.

Personnel:

Andy Lee, Vice President & General Manager.

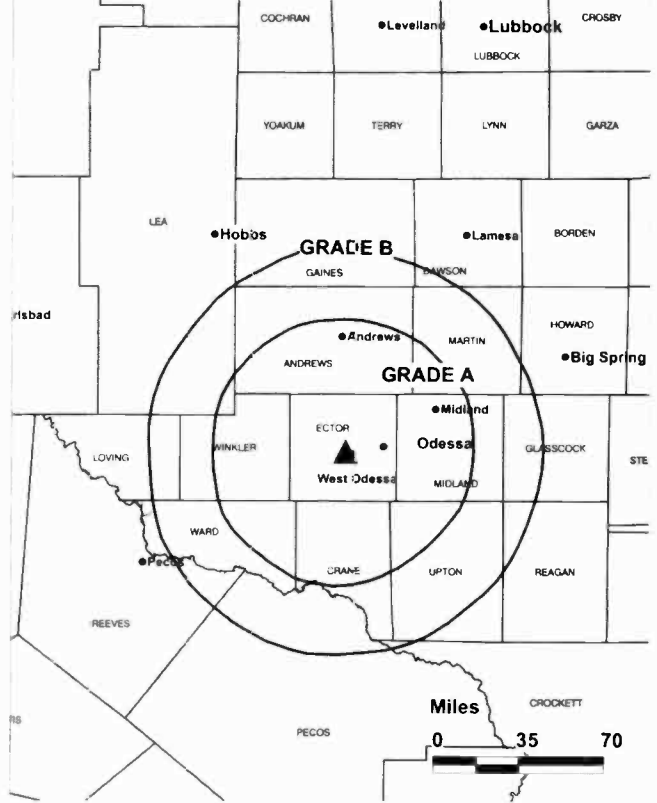
Tesa Jones Whitley, General Sales Manager.

Jim McKinnon, Chief Engineer.

Delores Woods, Program Director.

Molla Maytubby, Promotion Manager.

KOSA-TV BMPCT-4369 GRANTED: 11/26/56



Rick McGee, Production Manager.

Highest 30 Sec. Rate: \$1000.

City of License: Odessa. **Station DMA:** Odessa-Midland. **Rank:** 154.

Circulation © 2001 Nielsen. Coverage based on Nielsen study.

Grand Total	Cable TV Households	Non-cable TV Households	Total TV Households
Estimated Station Totals*	103,320	34,550	137,870
Average Weekly Circulation (2001)	71,006	18,777	89,783
Average Daily Circulation (2001)			45,306
Station DMA Total	Cable TV Households	Non-cable TV Households	Total TV Households
Estimated Station Totals*	38,210	33,050	121,260
Average Weekly Circulation (2001)	53,566	18,444	82,010
Average Daily Circulation (2001)			42,798
Other DMA Total	Cable TV Households	Non-cable TV Households	Total TV Households
Estimated Station Totals*	15,110	1,500	16,610
Average Weekly Circulation (2001)	7,440	333	7,773
Average Daily Circulation (2001)			2,507

*Estimated station totals are sums of the Nielsen TV and Cable TV household estimates for each county in which the station registers viewing of more than 5% as per the Nielsen Survey Methods.

Texas—Odessa

KPEJ
Ch. 24

Network Service: FOX.

Licensee: ComCorp of Texas License Corp., Box 3030, Lafayette, LA 70502.

Studio: 1550 W. Interstate 20, Odessa, TX 79763.

Mailing Address: Box 11009, Odessa, TX 79760.

Phone: 915-580-0024. **Fax:** 915-337-3707; 915-337-6306.

E-mail: fox24@kpejtv.com

Web Site: http://www.kpejtv.com

Technical Facilities: Channel No. 24 (530-536 MHz). Authorized power: 2874-kw max. visual. Antenna: 1134-ft. above av. terrain, 1102-ft. above ground, 4014-ft. above sea level.

Latitude 32° 05' 51"
Longitude 102° 17' 21"

Transmitter: E of Hwy. 1788, 14-mi. NW of Midland.

Digital Facilities: Channel No. 23 (524-530 MHz). Power: 600-kw max. visual. Antenna: 1093-ft. above av. terrain, 1102-ft. above ground.

Latitude 32° 05' 51"
Longitude 102° 17' 21"

FCC Digital File Number: BPCDT-19991022ABM. Granted: July 13, 2001.

Note: Latitude and longitude coordinates shown are based on the North American Datum of 1927 (NAD 27) as currently required by the Mass Media Bureau of the FCC.

Multichannel TV Sound: Stereo only.

Ownership: Communications Corp. of America (Group Owner).

Began Operation: June 16, 1986. Sale to Associated Broadcasters Inc. by SWMM/Odessa-Midland Corp. approved by FCC in 1990.

Represented (sales): Millennium Sales & Marketing.

Represented (legal): Fletcher, Heald & Hildreth PLC.

Personnel:

James M. Beeghley, General Manager.

Laura Wolf, Local Sales Manager.

Jayne Faltus, Program Director.

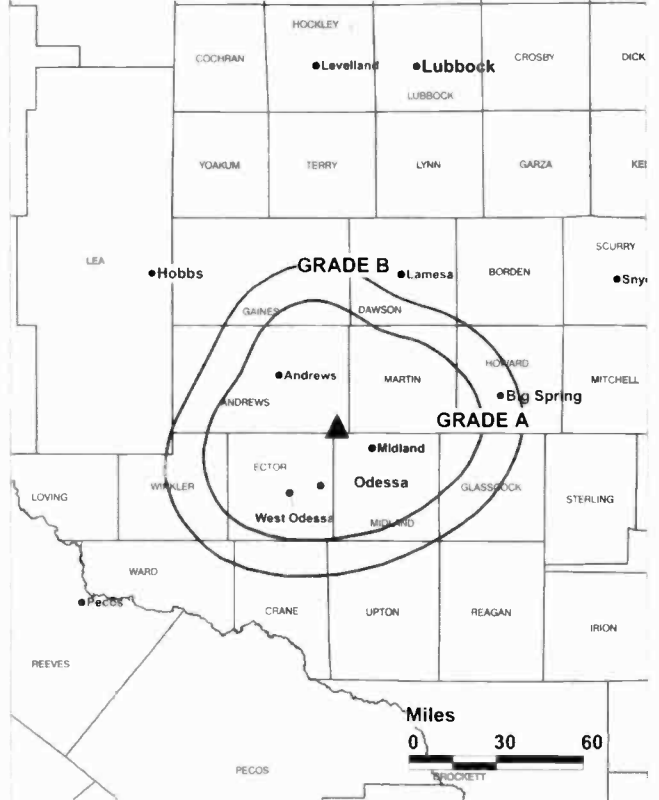
Becky Norris, Promotion Director.

Tina Plumlee, Business Manager.

Danny Barrera, Production Manager.

Doug Faltus, Chief Engineer.

KPEJ BMPCT-850809KE GRANTED: 11/26/85



© 2002 Warren Communications News

Highest 30 Sec. Rate: \$2000.

City of License: Odessa. **Station DMA:** Odessa-Midland. **Rank:** 154.

Circulation © 2001 Nielsen. Coverage based on Nielsen study.

Grand Total	Cable TV Households	Non-cable TV Households	Total TV Households
Estimated Station Totals*	95,660	33,250	128,910
Average Weekly Circulation (2001)	51,414	16,364	67,778
Average Daily Circulation (2001)			25,201
Station DMA Total	Cable TV Households	Non-cable TV Households	Total TV Households
Estimated Station Totals*	88,210	33,250	121,460
Average Weekly Circulation (2001)	49,108	16,364	65,472
Average Daily Circulation (2001)			24,878
Other DMA Total	Cable TV Households	Non-cable TV Households	Total TV Households
Estimated Station Totals*	7,450	0	7,450
Average Weekly Circulation (2001)	2,306	0	2,306
Average Daily Circulation (2001)			324

*Estimated station totals are sums of the Nielsen TV and Cable TV household estimates for each county in which the station registers viewing of more than 5% as per the Nielsen Survey Methods.

KWES-TV

Ch. 9

(Operates satellite KWAB-TV, Big Spring, TX)

Network Service: NBC.

Licensee: Midessa Television Co., Box 708-A, Lawton, OK 73502.

Studio: 11320 County Rd. 127 W, Midland, TX 79711.

Mailing Address: Box 60150, Midland, TX 79711.

Phone: 915-567-9999. **Fax:** 915-567-9992.

Technical Facilities: Channel No. 9 (186-192 MHz). Authorized power: 316-kw visual, 31.6-kw aural. Antenna: 1270-ft. above av. terrain, 1080-ft. above ground, 4490-ft. above sea level.

Latitude 31° 59' 17"
Longitude 102° 51' 59"

Transmitter: 17-mi. ENE of Kermit; 26-mi. NW of Odessa; 27-mi. NE of Morahans.

Digital Facilities: Channel No. 15 (476-482 MHz). Power: 700-kw max. visual. Antenna: 1220-ft. above av. terrain, 974-ft. above ground.

Latitude 31° 59' 17"
Longitude 102° 52' 41"

FCC Digital File Number: BPCDT-19991029AHJ (pending).

Note: Latitude and longitude coordinates shown are based on the North American Datum of 1927 (NAD 27) as currently required by the Mass Media Bureau of the FCC.

Satellite Earth Stations: Harris, 3.5-meter Ku-band; Harris, 7.5-meter Ku-band; RCA, 4.5-meter Ku & C-band; Harris, M/A-Com, Scientific-Atlanta receivers.

News Services: AP, CNN Newsource, Conus, NBC News Channel.

Ownership: Drewry Communications (Group Owner).

Began Operation: December 1, 1958. Moved to new site and higher power February 1, 1963. Sale to Grayson Enterprises by Tri-Cities Broadcasters (John B. Walton) approved by FCC February 12, 1969. Distress sale to Permian Basin TV Corp. conditionally approved by FCC March 27, 1980; full grant April 22, 1980 (**Television Digest**, Vol. 20:13). Sale to MSP Television of Midland-Odessa approved by FCC November 19, 1985. Sale to present owner by MSP Television approved by FCC September 9, 1991.

Represented (sales): Seltel Inc.

Personnel:

John L. Foster, General Manager.

Rick Wood, General Sales Manager.

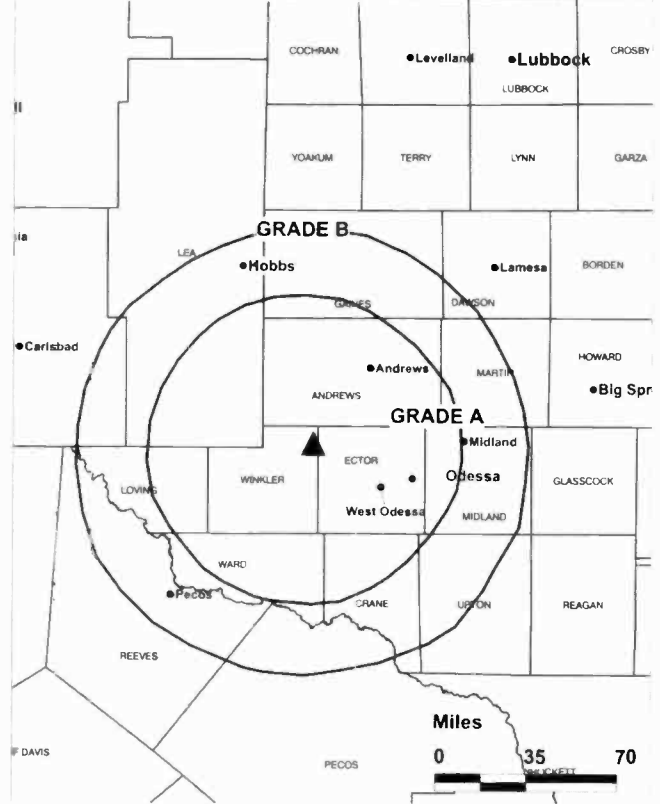
Laura Moore, News Director.

Valarie Dugan, Business Manager.

Chuck Cooper, Chief Engineer.

Kathy Williams, Promotion Director.

KWES-TV BPCT-3000 GRANTED: 7/25/62



© 2002 Warren Communications News

Richard Esparza, Production Manager.

Rates: On request.

City of License: Odessa. **Station DMA:** Odessa-Midland. **Rank:** 154.

Circulation © 2001 Nielsen. Coverage based on Nielsen study.

Grand Total	Cable TV Households	Non-cable TV Households	Total TV Households
Estimated Station Totals*	93,800	40,630	134,430
Average Weekly Circulation (2001)	69,529	18,366	87,894
Average Daily Circulation (2001)			48,181
Station DMA Total	Cable TV Households	Non-cable TV Households	Total TV Households
Estimated Station Totals*	78,690	33,050	111,740
Average Weekly Circulation (2001)	60,608	16,172	76,780
Average Daily Circulation (2001)			43,469
Other DMA Total	Cable TV Households	Non-cable TV Households	Total TV Households
Estimated Station Totals*	15,110	7,580	22,690
Average Weekly Circulation (2001)	8,920	2,194	11,114
Average Daily Circulation (2001)			4,712

*Estimated station totals are sums of the Nielsen TV and Cable TV household estimates for each county in which the station registers viewing of more than 5% as per the Nielsen Survey Methods.

Texas—Rio Grande City

KTLM
Ch. 40

Network Service: Telemundo.

Licensee: Sunbelt Multimedia Inc., Box 156, Rio Grande City, TX 78582.

Studio: 3900 N. 10th St., 7th Floor, McAllen, TX 78501.

Phone: 956-686-0040. **Fax:** 956-686-0770.

E-mail: wjorn@ktlm-tv.com

Web Site: <http://www.ktln-tv.com>

Technical Facilities: Channel No. 40 (626-632 MHz). Authorized power: 229-kw max. visual. Antenna: 768-ft. above av. terrain, 1833-ft. above ground, 1171-ft. above sea level.

Latitude 26° 31' 01"
Longitude 98° 39' 07"

Transmitter: 2.2-mi. E of Hwy. 755, on State Rd. 490.

Digital Facilities: Channel No. 20 (506-512 MHz). Power: 1000-kw max. visual. Antenna: 942-ft. above av. terrain, 942-ft. above ground.

Latitude 26° 07' 23"
Longitude 98° 04' 20"

FCC Digital File Number: BPCDT-19991026ACA. Granted: July 10, 2001.

Note: Latitude and longitude coordinates shown are based on the North American Datum of 1927 (NAD 27) as currently required by the Mass Media Bureau of the FCC.

Ownership: Sunbelt Multimedia Co.

Began Operation: August 1, 1999. Sale to present owner from Starr County Historical Foundation Inc. approved by FCC March 20, 2000.

Represented (legal): Jones, Waldo, Holbrook & McDonough PC.

Represented (engineering): Peter V. Gureckis & Associates.

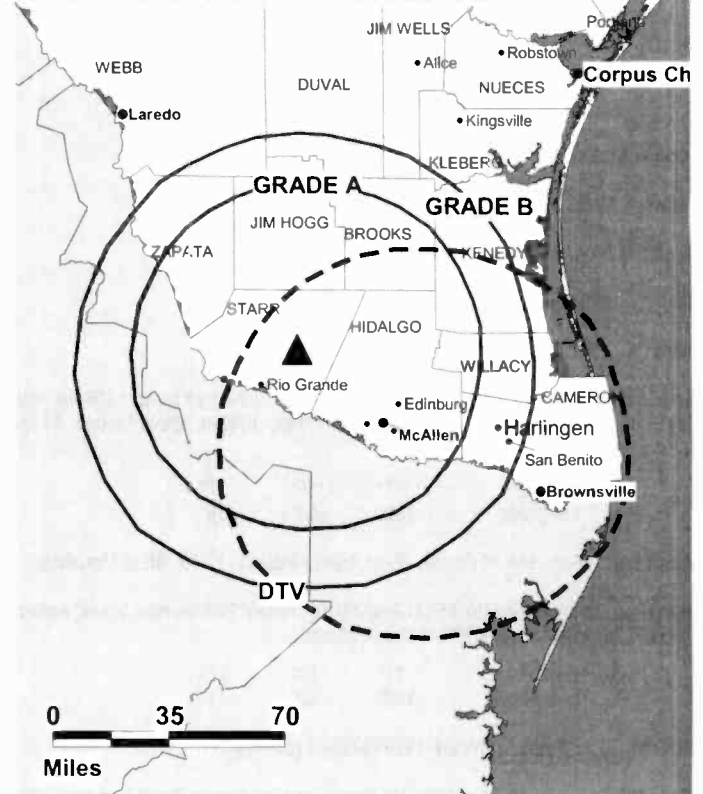
Personnel:

William Jorn, Vice President & General Manager.

Roxanne Duncan, National Sales Coordinator.

City of License: Rio Grande City. **Station DMA:** Harlingen-Weslaco-Brownsville-McAllen. **Rank:** 100.

KTLM BMPCT-990407KI GRANTED: 7/20/99



© 2002 Warren Communications News

Circulation © 2001 Nielsen. Coverage based on Nielsen study.

Grand Total	Cable TV Households	Non-cable TV Households	Total TV Households
Estimated Station Totals*	107,700	150,260	257,960
Average Weekly Circulation (2001)	24,618	41,501	66,118
Average Daily Circulation (2001)			36,245
Station DMA Total	Cable TV Households	Non-cable TV Households	Total TV Households
Estimated Station Totals*	107,700	149,110	256,810
Average Weekly Circulation (2001)	24,618	41,388	66,006
Average Daily Circulation (2001)			36,223
Other DMA Total	Cable TV Households	Non-cable TV Households	Total TV Households
Estimated Station Totals*	0	1,150	1,150
Average Weekly Circulation (2001)	0	113	113
Average Daily Circulation (2001)			22

*Estimated station totals are sums of the Nielsen TV and Cable TV household estimates for each county in which the station registers viewing of more than 5% as per the Nielsen Survey Methods.

Texas—San Angelo

KACB-TV

Ch. 3

(Satellite of KRBC-TV, Abilene, TX)

Network Service: NBC.

Licensee: STC License Co., 3839 4th St. N, Suite 420, St. Petersburg, FL 33703.

Studio: See KRBC-TV, Abilene, TX.

Mailing Address: 4510 South 14th St., Abilene, TX 79605.

Phone: 915-692-4242. **Fax:** 915-692-8265.

Technical Facilities: Channel No. 3 (60-66 MHz). Authorized power: 17.87-kw visual, 3.55-kw aural. Antenna: 600-ft. above av. terrain, 469-ft. above ground, 2719-ft. above sea level.

Latitude 31° 37' 22"
Longitude 100° 26' 14"

Transmitter: 7.7-mi. N of San Angelo, 0.4-mi. W of State Hwy. 208.

Digital Facilities: Channel No. 16 (482-488 MHz). Power: 142-kw max. visual. Antenna: 512-ft. above av. terrain, 142-ft. above ground.

Latitude 31° 37' 22"
Longitude 100° 26' 14"

FCC Digital File Number: BPCDT-19991015ABJ. Granted: February 18, 2000.

Note: Latitude and longitude coordinates shown are based on the North American Datum of 1927 (NAD 27) as currently required by the Mass Media Bureau of the FCC.

News Service: AP.

Ownership: Sunrise Television Partners LP. Station is controlled by Smith Broadcasting Partners LP (Group Owner).

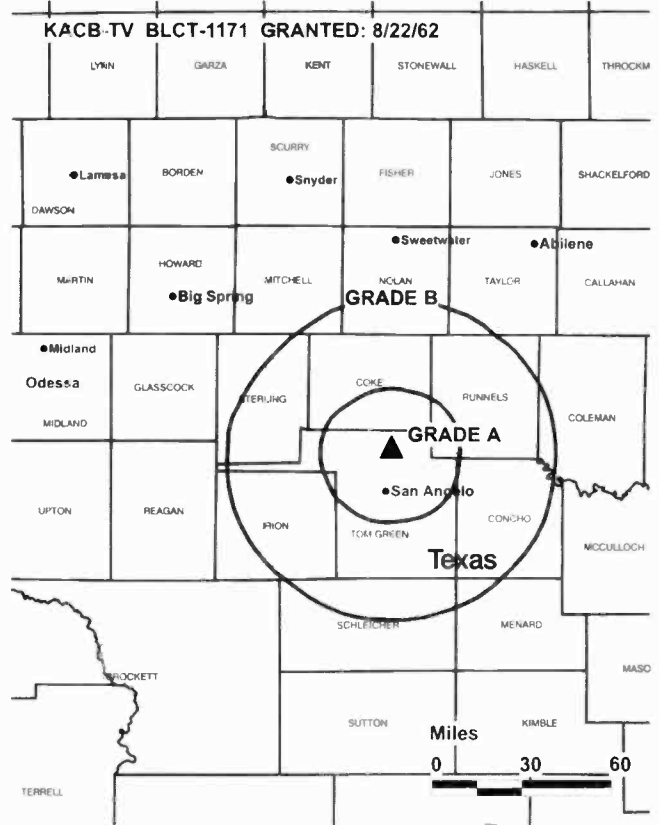
Began Operation: February 8, 1962. Sale to present owner by Abilene Radio & Television Co. approved by FCC February 10, 1998. Transfer of control to Smith Broadcasting Partners LP approved by FCC July 12, 2000; equity interest maintained by Sunrise Television Partners LP.

Represented (sales): Blair Television.

Personnel: See KRBC-TV Abilene, TX.

Rates: On request.

City of License: San Angelo. **Station DMA:** San Angelo. **Rank:** 199.



© 2002 Warren Communications News

Circulation © 2001 Nielsen. Coverage based on Nielsen study.

Grand Total	Cable TV Households	Non-cable TV Households	Total TV Households
Estimated Station Totals*	38,650	8,770	47,420
Average Weekly Circulation (2001)	22,813	4,551	27,364
Average Daily Circulation (2001)			12,396
Station DMA Total	Cable TV Households	Non-cable TV Households	Total TV Households
Estimated Station Totals*	34,410	8,770	43,180
Average Weekly Circulation (2001)	22,475	4,551	27,026
Average Daily Circulation (2001)			12,289
Other DMA Total	Cable TV Households	Non-cable TV Households	Total TV Households
Estimated Station Totals*	4,240	0	4,240
Average Weekly Circulation (2001)	338	0	338
Average Daily Circulation (2001)			107

*Estimated station totals are sums of the Nielsen TV and Cable TV household estimates for each county in which the station registers viewing of more than 5% as per the Nielsen Survey Methods.

Texas—San Angelo

KIDY Ch. 6

Network Service: FOX.

Licensee: Sage Broadcasting Corp., 406 S. Irving St., San Angelo, TX 76903.

Studios: 406 S. Irving St., San Angelo, TX 76903; 500 Chestnut, Abilene, TX 79602.

Phones: 915-655-6006; 915-673-2345. **Fax:** 915-655-8461.

E-mail: kidy@foxsanangelo.com

Web Site: http://www.foxsanangelo.com

Technical Facilities: Channel No. 6 (82-88 MHz). Authorized power: 100-kw visual, 10-kw aural. Antenna: 908-ft. above av. terrain, 961-ft. above ground, 2974-ft. above sea level.

Latitude 31° 35' 21"
Longitude 100° 31' 00"

Transmitter: 2.31-mi. N of intersection of U.S. 87 & March Rd.

Digital Facilities: Channel No. 19 (500-506 MHz). Power: 700-kw max. visual. Antenna: 784-ft. above av. terrain, 830-ft. above ground.

Latitude 31° 35' 21"
Longitude 100° 31' 00"

FCC Digital File Number: BPCDT-19991029AFV. Granted: March 10, 2000.

Note: Latitude and longitude coordinates shown are based on the North American Datum of 1927 (NAD 27) as currently required by the Mass Media Bureau of the FCC.

Satellite Earth Stations: Harris, 3.5-meter C-band; Harris, 6.1-meter C-band; RCA, 4.5-meter Ku-band; Harris, RCA receivers.

Ownership: Sage Broadcasting Corp.

Began Operation: May 12, 1984.

Represented (sales): Millennium Sales & Marketing.

Represented (legal): Rosenman & Colin LLP.

Represented (engineering): Communications Technologies Inc.

Personnel:

Bill Carter, President & General Manager.

Paris R. Schindler, Chief Executive Officer.

Bourdon Wooten, General Sales Manager.

Charles Sherrill, Chief Engineer.

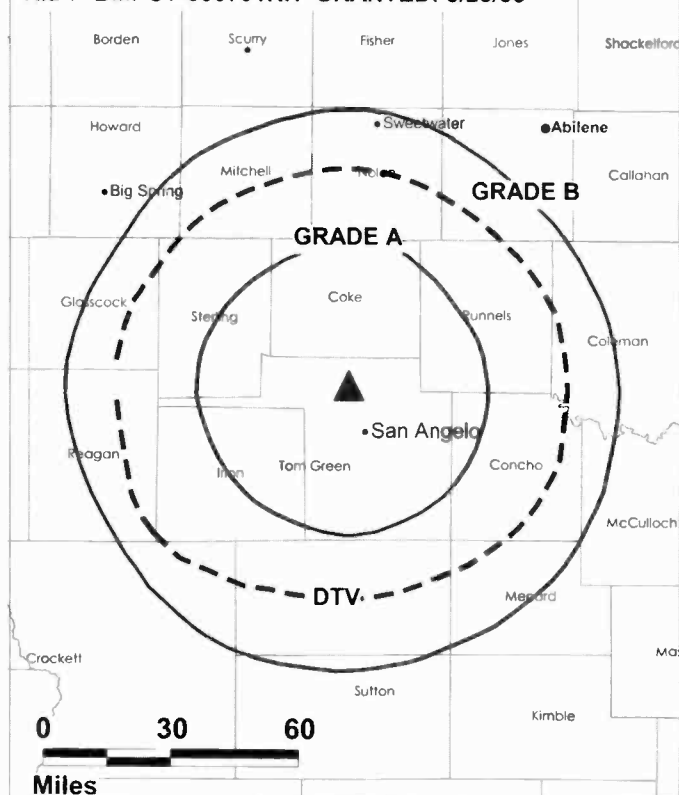
Miles Chick, Promotion & Public Affairs Director.

John Talley, Program Director.

Mario Munsey, Production Director.

Paul Brown, Business Manager.

KIDY BMPCT-830701KH GRANTED: 8/25/83



© 2002 Warren Communications News

Anne-Marie Carter, Marketing Director.

Highest 30 Sec. Rate: \$175.

City of License: San Angelo. **Station DMA:** San Angelo. **Rank:** 199.

Circulation © 2001 Nielsen. Coverage based on Nielsen study.

Grand Total	Cable TV Households	Non-cable TV Households	Total TV Households
Estimated Station Totals*	45,210	16,620	61,830
Average Weekly Circulation (2001)	24,040	5,590	29,631
Average Daily Circulation (2001)			11,018
Station DMA Total	Cable TV Households	Non-cable TV Households	Total TV Households
Estimated Station Totals*	37,030	10,040	47,070
Average Weekly Circulation (2001)	22,076	4,669	26,744
Average Daily Circulation (2001)			10,311
Other DMA Total	Cable TV Households	Non-cable TV Households	Total TV Households
Estimated Station Totals*	8,180	6,580	14,760
Average Weekly Circulation (2001)	1,965	922	2,886
Average Daily Circulation (2001)			707

*Estimated station totals are sums of the Nielsen TV and Cable TV household estimates for each county in which the station registers viewing of more than 5% as per the Nielsen Survey Methods.

Texas—San Angelo

KLST
Ch. 8

Network Service: CBS.

Licensee: Jewell Television Corp., Box 1941, San Angelo, TX 76902.

Studio: 2800 Armstrong St., San Angelo, TX 76903.

Mailing Address: Box 1941, San Angelo, TX 76902.

Phone: 915-949-8800. **Fax:** 915-658-4006.

E-mail: klsttv@wcc.net

Web Site: <http://www.klst.tv>

Technical Facilities: Channel No. 8 (180-186 MHz). Authorized power: 316-kw visual, 31.6-kw aural. Antenna: 1450-ft. above av. terrain, 1500-ft. above ground, 3326-ft. above sea level.

Latitude 31° 22' 01"
Longitude 100° 02' 48"

Transmitter: 3.3-mi. SE of Eola.

Digital Facilities: Channel No. 11 (198-204 MHz). Power: 18.8-kw visual. Antenna: 1401-ft. above av. terrain, 1416-ft. above ground.

Latitude 31° 22' 01"
Longitude 100° 02' 48"

FCC Digital File Number: BPCDT-19991015ABB. Granted: April 28, 2000.

Note: Latitude and longitude coordinates shown are based on the North American Datum of 1927 (NAD 27) as currently required by the Mass Media Bureau of the FCC.

Satellite Earth Stations: Transmit/receive Scientific-Atlanta, 7-meter C-band; Scientific-Atlanta, 4.6-meter C-band; Vertex, 4.6-meter Ku-band; M/A-Com, Scientific-Atlanta receivers.

News Service: AP.

Ownership: Jewell Television Corp.

Began Operation: June 26, 1953. Transfer of 74% to KGKL and R. H. Simmons approved by FCC March 13, 1957 (**Television Digest**, Vol. 13:2, 11). Transfer of 49% from KGKL to Big Spring Broadcasting Co. effective March 25, 1959. Transfer to Westex TV Co. owners approved by FCC December 4, 1962. Sale to T. B. Lanford by Houston H. & Edward H. Harte & A. L. Hall approved by FCC January 20, 1971. Transfer of control from Lanford estate approved by FCC June 13, 1994.

Represented (sales): Continental Television Sales.

Represented (legal): Skadden, Arps, Slate, Meagher & Flom LLP.

Represented (engineering): Edward F. Lorentz & Associates.

Personnel:

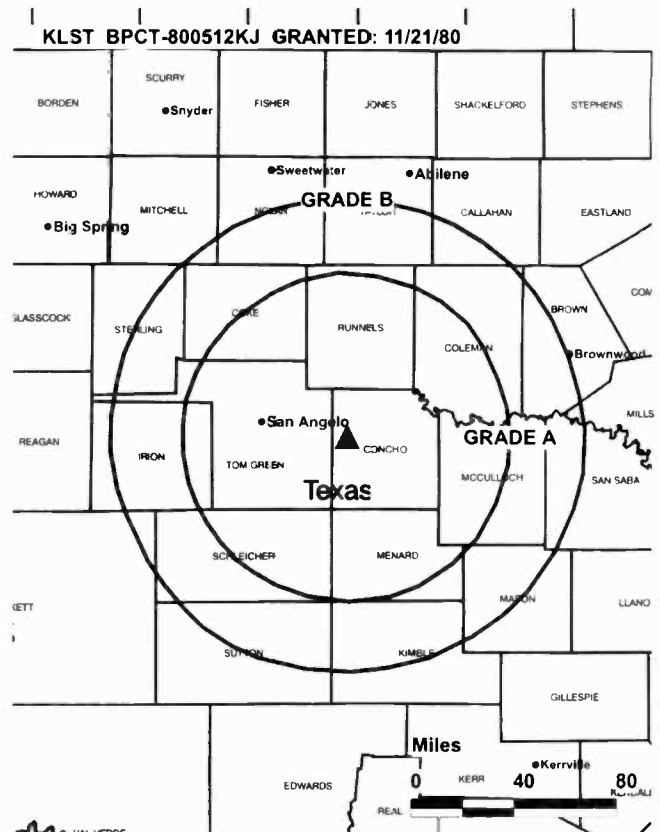
Gordon Hay, General Manager.

Lanny Kiest, Sales Manager.

Sandy Barbour, Regional Sales.

Bob Van Vleet, Chief Engineer.

Kathy Munoz, News Director.



© 2002 Warren Communications News

Don Plachno, Promotion Director.

Kay McKinney, Controller.

Kim Hayes, Administrative Assistant.

Highest 30 Sec. Rate: \$500.

City of License: San Angelo. **Station DMA:** San Angelo. **Rank:** 199.

Circulation © 2001 Nielsen. Coverage based on Nielsen study.

Grand Total	Cable TV Households	Non-cable TV Households	Total TV Households
Estimated Station Totals*	45,310	54,220	100,530
Average Weekly Circulation (2001)	34,603	13,529	48,132
Average Daily Circulation (2001)			28,164
Station DMA Total	Cable TV Households	Non-cable TV Households	Total TV Households
Estimated Station Totals*	37,340	11,240	48,580
Average Weekly Circulation (2001)	30,882	7,563	38,445
Average Daily Circulation (2001)			24,787
Other DMA Total	Cable TV Households	Non-cable TV Households	Total TV Households
Estimated Station Totals*	3,970	42,980	51,950
Average Weekly Circulation (2001)	3,721	5,966	9,687
Average Daily Circulation (2001)			3,377

*Estimated station totals are sums of the Nielsen TV and Cable TV household estimates for each county in which the station registers viewing of more than 5% as per the Nielsen Survey Methods.

Texas—San Antonio

KABB Ch. 29

Network Service: FOX.

Licensee: KABB Licensee LLC, 10706 Beaver Dam Rd., Cockeysville, MD 21030.

Studio: 4335 N.W. Loop 410, San Antonio, TX 78229.

Phone: 210-366-1129. **Fax:** 210-377-4758.

E-mail: kabbtv@kabb.com

Web Site: http://www.kabb.com

Technical Facilities: Channel No. 29 (560-566 MHz). Authorized power: 5000-kw max. visual, 500-kw max. aural. Antenna: 1486-ft. above av. terrain, 1503-ft. above ground, 2015-ft. above sea level.

Latitude 29° 17' 27"
Longitude 98° 16' 12"

Transmitter: 12480-B Adkins-Elmendorf Rd.

Digital Facilities: Channel No. 30 (566-572 MHz). Power: 1000-kw max. visual. Antenna: 1447-ft. above av. terrain, 1483-ft. above ground.

Latitude 29° 17' 28"
Longitude 98° 16' 12"

FCC Digital File Number: BPCDT-19991028AAR. Granted: August 2, 2001.

Note: Latitude and longitude coordinates shown are based on the North American Datum of 1927 (NAD 27) as currently required by the Mass Media Bureau of the FCC.

Multichannel TV Sound: Stereo only.

Satellite Earth Stations: Miralite, 3.5-meter Ku & C-band; Scientific-Atlanta, 4.2-meter C-band; Vertex, 7.5-meter C-band; Scientific-Atlanta, Standard Agile Omni receivers.

LMA: Local marketing agreement with KRRT (W), Kerrville-San Antonio.

Ownership: Sinclair Broadcast Group Inc. (Group Owner).

Began Operation: December 16, 1987. Sale to present owner by Better Communications approved by FCC June 27, 1997. Sale to Better Communications by Alamo Broadcasting Corp. approved by FCC July 14, 1989 (*Television Digest*, Vol. 29:20).

Represented (sales): Millennium Sales & Marketing.

Represented (legal): Shaw Pittman.

Represented (engineering): Denny & Associates PC.

Personnel:

John Seabers, General Manager.

David Ostmo, Regional Operations Director & Production Manager.

Dean Radla, Sales Director.

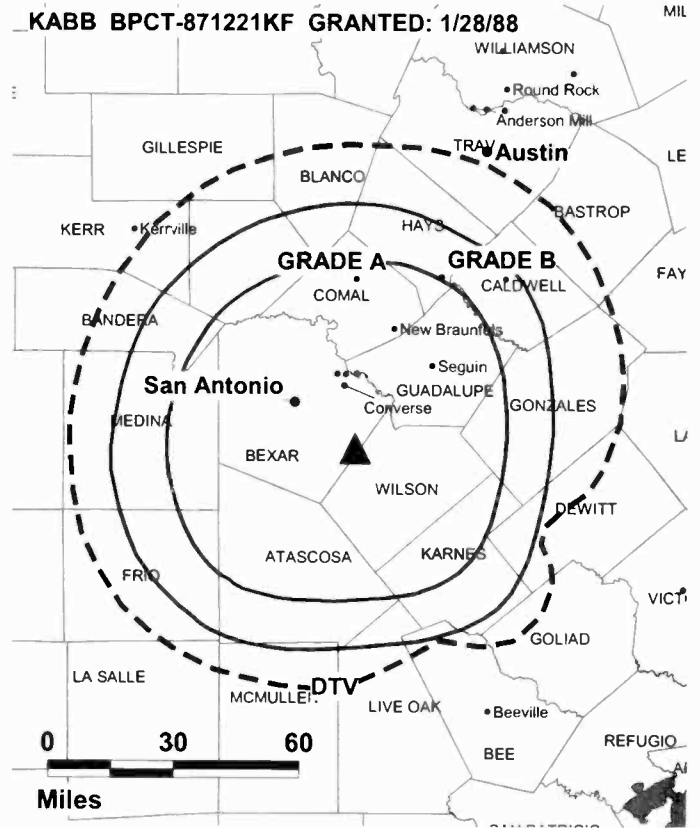
Laurie Meyer, Local Sales Manager.

Ron Speck, Local Sales Manager.

Quint Quiner, National Sales Manager.

Alan Little, News Director.

David Howitt, Program Director.



Ysenia Bivas, Sales Promotions Director.

Jeanette Hawkins, Promotion Director.

Marcy Timpone, Regional Business Manager.

Travis Eiland, Research Director.

Highest 30 Sec. Rate: \$925.

City of License: San Antonio. **Station DMA:** San Antonio. **Rank:** 37.

Circulation © 2001 Nielsen. Coverage based on Nielsen study.

Grand Total	Cable TV Households	Non-cable TV Households	Total TV Households
Estimated Station Totals*	439,440	258,030	697,470
Average Weekly Circulation (2001)	247,094	120,180	367,274
Average Daily Circulation (2001)			149,495
Station DMA Total	Cable TV Households	Non-cable TV Households	Total TV Households
Estimated Station Totals*	437,420	234,900	672,320
Average Weekly Circulation (2001)	246,680	116,096	362,776
Average Daily Circulation (2001)			148,322
Other DMA Total	Cable TV Households	Non-cable TV Households	Total TV Households
Estimated Station Totals*	2,020	23,130	25,150
Average Weekly Circulation (2001)	414	4,084	4,498
Average Daily Circulation (2001)			1,172

*Estimated station totals are sums of the Nielsen TV and Cable TV household estimates for each county in which the station registers viewing of more than 5% as per the Nielsen Survey Methods.

Texas—San Antonio

KENS-TV Ch. 5

Network Service: CBS.

Licensee: KENS-TV Inc., 400 S. Record St., Dallas, TX 75202.

Studio: 5400 Fredericksburg Rd., San Antonio, TX 78229.

Phone: 210-366-5000. **Fax:** 210-377-0740.

Technical Facilities: Channel No. 5 (76-82 MHz). Authorized power: 100-kw visual, 10-kw aural. Antenna: 1390-ft. above av. terrain, 1531-ft. above ground, 2049-ft. above sea level.

Latitude 29° 16' 10"
Longitude 98° 15' 55"

Transmitter: Tower Rd., 4-mi. NE of Elmendorf.

Digital Facilities: Channel No. 55 (716-722 MHz). Power: 982-kw max. visual. Antenna: 1391-ft. above av. terrain, 1383-ft. above ground.

Latitude 29° 16' 07"
Longitude 98° 15' 55"

FCC Digital File Number: BPCDT-19991029ACS. Granted: March 7, 2000.

Note: Latitude and longitude coordinates shown are based on the North American Datum of 1927 (NAD 27) as currently required by the Mass Media Bureau of the FCC.

Satellite Earth Stations: Transmit/receive Andrew, 4.6-meter Ku-band; Satcom Technologies, 5.5-meter Ku-band; Satcom Technologies, 7-meter; Satcom Technologies, 9.2-meter; Scientific-Atlanta receivers.

News Services: AP, NIWS.

Ownership: Belo Corp. (Group Owner).

Began Operation: February 15, 1950. Sale to present owner by E. W. Scripps Co. approved by FCC December 2, 1997. Sale to E. W. Scripps Co. by Harte-Hanks Communications Inc. approved by FCC September 5, 1997 (*Television Digest*, Vol. 37:21). Transfer to Harte-Hanks Communications Inc. from owner of *San Antonio Express and News* approved by FCC July 3, 1962. Sale to *San Antonio Express and News* by Storer Broadcasting Co., which acquired it in October 1951, approved by FCC October 27, 1954 (Vol. 7:30, 41; 10:15, 22, 26, 44).

Represented (sales): TeleRep Inc.

Represented (legal): Wiley, Rein & Fielding.

Personnel:

Robert McGann, Vice President & General Manager.

Susan Lynch, Controller.

Boots Walker, Sales Director.

Jana Willborn, National Sales Manager.

Sara Fulmer, Local Sales Manager.

Nick Simonette, Executive News Director.



© 2002 Warren Communications News

Stan Melton, Creative Services Director.

Highest 30 Sec. Rate: \$5000.

City of License: San Antonio. **Station DMA:** San Antonio. **Rank:** 37.

Circulation © 2001 Nielsen. Coverage based on Nielsen study.

Grand Total	Cable TV Households	Non-cable TV Households	Total TV Households
Estimated Station Totals*	529,890	275,170	805,060
Average Weekly Circulation (2001)	361,446	155,884	517,330
Average Daily Circulation (2001)			289,291
Station DMA Total	Cable TV Households	Non-cable TV Households	Total TV Households
Estimated Station Totals*	437,420	232,540	669,960
Average Weekly Circulation (2001)	328,005	150,254	478,258
Average Daily Circulation (2001)			271,251
Other DMA Total	Cable TV Households	Non-cable TV Households	Total TV Households
Estimated Station Totals*	92,470	42,630	135,100
Average Weekly Circulation (2001)	33,441	5,630	39,071
Average Daily Circulation (2001)			18,040

*Estimated station totals are sums of the Nielsen TV and Cable TV household estimates for each county in which the station registers viewing of more than 5% as per the Nielsen Survey Methods.

Texas—San Antonio

KMOL-TV Ch. 4

Network Service: NBC.

Grantee: Clear Channel Broadcasting Licenses Inc., 200 E. Basse Rd., San Antonio, TX 78209.

Studio: 1031 Navarro St., San Antonio, TX 78205.

Mailing Address: Box 2641, San Antonio, TX 78299.

Phone: 210-226-4444. **Fax:** 210-223-5693.

E-mail: kmol@kmol.com; kmoltv4@dcci.com

Web Site: http://www.kmol.com

Technical Facilities: Channel No. 4 (66-72 MHz). Authorized power: 100-kw visual, 20-kw aural. Antenna: 1476-ft. above av. terrain, 1531-ft. above ground, 2049-ft. above sea level.

Latitude 29° 16' 10"
Longitude 98° 15' 55"

Transmitter: 4-mi. from Elmendorf on bearing of N 79° E.

Digital Facilities: Channel No. 58 (734-740 MHz). Power: 944.7-kw visual. Antenna: 1478-ft. above av. terrain, 1486-ft. above ground.

Latitude 29° 16' 10"
Longitude 98° 15' 55"

FCC Digital File Number: (pending).

Note: Latitude and longitude coordinates shown are based on the North American Datum of 1927 (NAD 27) as currently required by the Mass Media Bureau of the FCC.

Multichannel TV Sound: Stereo only.

Satellite Earth Stations: Transmit/receive Harris, 8-meter Ku-band; Harris, 3-meter Ku-band; Satcom Technologies, 7-meter C-band; Comtech, Harris receivers.

SNG Mobile Dish: Andrew, 2.4-meter Ku-band.

News Services: AP, CNN Newsource.

Ownership: Clear Channel Broadcasting Inc. (Group Owner).

Began Operation: December 11, 1949. To comply with Justice Dept. consent decree, Fox swapped station with KTVX Salt Lake City, UT for Clear Channel Broadcasting's KFTC Bemidji, MN & WFTC Minneapolis-St. Paul, MN. FCC approved deal September 21, 2001. (Television Digest, Vol. 41:41). Sale to Fox Television Stations Inc. by United Television Inc. approved by FCC July 23, 2001 (Vol. 40:34; 41:31). Sale to United Television Inc. by Avco Broadcasting Corp. approved by FCC September 18, 1975 (Vol. 14:48). Sale to Avco by Hugh Halff Jr. & associates approved by FCC September 15, 1965 (Vol. 5:22, 38).

Represented (sales): United Television Sales.

Represented (legal): Wiley, Rein & Fielding.

Personnel:

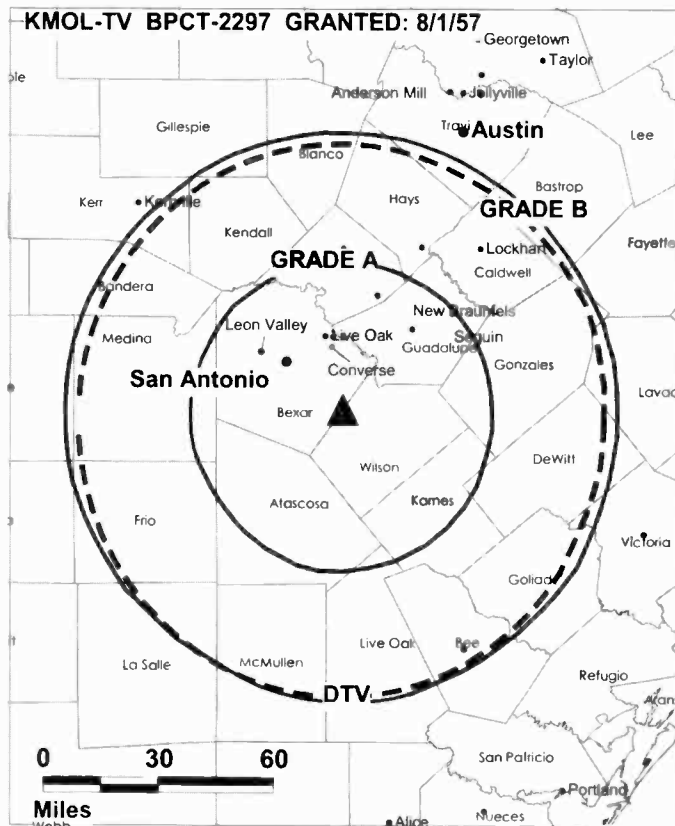
Donald Perry, Vice President & General Manager.

Sanda Coyle, General Sales Manager.

Velma Garcia, Local Sales Manager.

Missy Evenson, National Sales Manager.

Bryon Grandy, News Director.



© 2002 Warren Communications News

Pat Bodet, Production Director.

Ginger Zumaeta, Promotion & Creative Services Director.

Gene Hansbauer, Business Manager.

Harold Friesenhahn, Chief Engineer.

Francois Luca, Research Director.

Rates: On request.

City of License: San Antonio. **Station DMA:** San Antonio. **Rank:** 37.

Circulation © 2001 Nielsen. Coverage based on Nielsen study.

Grand Total	Cable	Non-cable	Total
	TV Households	TV Households	TV Households
Estimated Station Totals*	489,440	269,480	758,920
Average Weekly Circulation (2001)	347,353	145,884	493,237
Average Daily Circulation (2001)			248,901
Station DMA Total	Cable	Non-cable	Total
	TV Households	TV Households	TV Households
Estimated Station Totals*	437,420	232,540	669,960
Average Weekly Circulation (2001)	327,530	142,052	469,582
Average Daily Circulation (2001)			239,335
Other DMA Total	Cable	Non-cable	Total
	TV Households	TV Households	TV Households
Estimated Station Totals*	52,020	36,940	88,960
Average Weekly Circulation (2001)	19,823	3,832	23,655
Average Daily Circulation (2001)			9,566

*Estimated station totals are sums of the Nielsen TV and Cable TV household estimates for each county in which the station registers viewing of more than 5% as per the Nielsen Survey Methods.

Texas—Kerrville-San Antonio

KRRT
Ch. 35

Network Service: WBN.

Licensee: San Antonio Licensee Inc., 3474 William Penn Hwy., Pittsburgh, PA 15235.

Studio: 4335 N.W. Loop 410, San Antonio, TX 78229.

Phone: 210-366-1129. **Fax:** 210-377-4758.

Web Site: <http://www.krrt.com>

Technical Facilities: Channel No. 35 (596-602 MHz). Authorized power: 5000-kw max. visual, 500-kw max. aural. Antenna: 1763-ft. above av. terrain, 1520-ft. above ground, 3016-ft. above sea level.

Latitude 29° 36' 37"
Longitude 98° 53' 35"

Transmitter: 2.3-mi. ENE of intersection of Hwys. 1283 & 37, Lake Hills.

Digital Facilities: Channel No. 32 (578-584 MHz). Power: 880-kw max. visual. Antenna: 1673-ft. above av. terrain, 2955-ft. above ground.

Latitude 29° 36' 38"
Longitude 98° 53' 33"

FCC Digital File Number: BPCDT-19991029ACH (pending).

Note: Latitude and longitude coordinates shown are based on the North American Datum of 1927 (NAD 27) as currently required by the Mass Media Bureau of the FCC.

Multichannel TV Sound: Stereo only.

Satellite Earth Stations: U.S. Tower, 2-meter Ku-band; United Satellite Systems, 5-meter C-band; Collins, Scientific-Atlanta receivers.

LMA: Local marketing agreement with KABB (F), San Antonio.

Ownership: Glencairn Ltd. Broadcast Properties (Group Owner).

Began Operation: November 6, 1985. Sale to Sinclair Broadcast Group Inc. pending (*Television Digest*, Vol. 41:38). Sale to present owner by JJK Broadcasting Inc. approved by FCC June 27, 1997. Sale to JJK Broadcasting Inc. by Viacom Inc. approved by FCC June 6, 1995 (Vol. 34:43; 35:20).

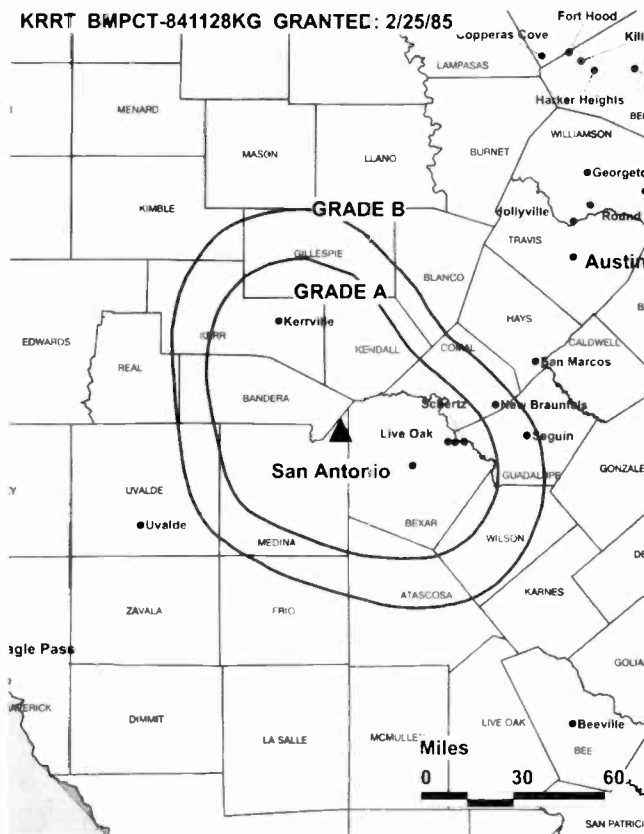
Represented (sales): Millennium Sales & Marketing.

Represented (legal): Leventhal, Senter & Lerman PLLC.

Personnel: See KABB, San Antonio, TX.

Rates: On request.

City of License: Kerrville. **Station DMA:** San Antonio. **Rank:** 37.



© 2002 Warren Communications News

Circulation © 2001 Nielsen. Coverage based on Nielsen study.

Grand Total	Cable TV Households	Non-cable TV Households	Total TV Households
Estimated Station Totals*	411,610	230,520	642,130
Average Weekly Circulation (2001)	156,241	64,340	220,581
Average Daily Circulation (2001)			81,561
Station DMA Total	Cable TV Households	Non-cable TV Households	Total TV Households
Estimated Station Totals*	411,610	224,650	636,260
Average Weekly Circulation (2001)	156,241	63,647	219,888
Average Daily Circulation (2001)			81,398
Dther DMA Total	Cable TV Households	Non-cable TV Households	Total TV Households
Estimated Station Totals*	0	5,870	5,870
Average Weekly Circulation (2001)	0	694	694
Average Daily Circulation (2001)			163

*Estimated station totals are sums of the Nielsen TV and Cable TV household estimates for each county in which the station registers viewing of more than 5% as per the Nielsen Survey Methods.

Texas—San Antonio

KSAT-TV Ch. 12

Network Service: ABC.

Licensee: Post-Newsweek Stations San Antonio LP, 1408 St. Mary's St., San Antonio, TX 78215.

Studio: 1408 N. Saint Mary's St., San Antonio, TX 78215.

Mailing Address: Box 2478, San Antonio, TX 78298.

Phone: 210-351-1200. **Fax:** 210-351-1297.

Web Site: <http://www.clickonsa.com>

Technical Facilities: Channel No. 12 (204-210 MHz). Authorized power: 316-kw visual, 31.6-kw aural. Antenna: 1483-ft. above av. terrain, 1505-ft. above ground, 2049-ft. above sea level.

Latitude 29° 16' 11"
Longitude 98° 15' 31"

Transmitter: 4.5-mi. ENE of Elmendorf.

Digital Facilities: Channel No. 48 (674-680 MHz). Power: 1000-kw max. visual. Antenna: 1400-ft. above av. terrain, 1380-ft. above ground.

Latitude 29° 16' 11"
Longitude 98° 15' 31"

FCC Digital File Number: BPCDT-19991022AAY. Granted: April 19, 2000.

Note: Latitude and longitude coordinates shown are based on the North American Datum of 1927 (NAD 27) as currently required by the Mass Media Bureau of the FCC.

Multichannel TV Sound: Stereo only.

Satellite Earth Stations: Andrew, 4.5-meter Ku-band; Andrew, 5.6-meter Ku-band; Andrew, 7.3-meter C-band; Scientific-Atlanta, 4.5-meter Ku-band; Scientific-Atlanta, 10-meter C-band; Andrew, M/A-Com, Microdyne, Scientific-Atlanta receivers.

News Services: ABC NewsOne, AP, Conus, Texas State Network.

Ownership: Post-Newsweek Stations Inc. (Group Owner).

Began Operation: January 21, 1957. Sale to present owner by H & C Communications Inc. approved by FCC February 28, 1994 (*Television Digest*, Vol. 33:49). Sale to H & C Communications Inc. by Rockefeller Group Inc. approved by FCC April 29, 1986 (Vol. 26:6, 12). Sale to Rockefeller Group by Outlet Co. approved by FCC November 23, 1983 (Vol. 23:19, 22; 24:6). Sale to Outlet Co. by Mission Telecasting Corp. approved by FCC November 22, 1967.

Represented (sales): MMT Sales.

Represented (legal): Dow, Lohnes & Albertson PLLC.

Represented (engineering): Denny & Associates PC.

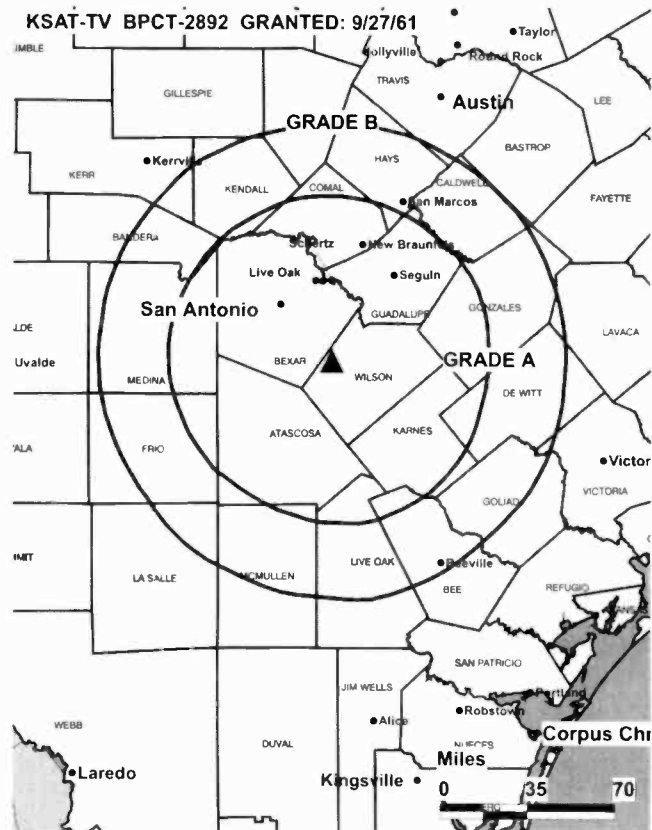
Personnel:

James E. Joslyn, Vice President & General Manager.

Randy Schmidt, General Sales Manager.

Pam Phillips, National Sales Manager.

James Boyle, News Director.



© 2002 Warren Communications News

Fred Lozano, Chief Engineer.

Charles B. Craig, Business Manager.

David Cuccio, Creative Services Director.

Highest 30 Sec. Rate: \$3600.

City of License: San Antonio. **Station DMA:** San Antonio. **Rank:** 37.

Circulation © 2001 Nielsen. Coverage based on Nielsen study.

Grand Total	Cable	Non-cable	Total
	TV Households	TV Households	TV Households
Estimated Station Totals*	511,470	276,880	788,350
Average Weekly Circulation (2001)	375,408	166,509	541,917
Average Daily Circulation (2001)			297,876
Station DMA Total	Cable	Non-cable	Total
	TV Households	TV Households	TV Households
Estimated Station Totals*	437,420	234,900	672,320
Average Weekly Circulation (2001)	347,197	159,727	506,923
Average Daily Circulation (2001)			284,434
Other DMA Total	Cable	Non-cable	Total
	TV Households	TV Households	TV Households
Estimated Station Totals*	74,050	41,980	116,030
Average Weekly Circulation (2001)	28,212	6,783	34,994
Average Daily Circulation (2001)			13,441

*Estimated station totals are sums of the Nielsen TV and Cable TV household estimates for each county in which the station registers viewing of more than 5% as per the Nielsen Survey Methods.

Texas—San Antonio

KVDA
Ch. 60

Network Service: Telemundo.

Licensee: Telemundo of San Antonio License Corp., 2290 W. 8th Ave., Hialeah, FL 33010.

Studio: 6234 San Pedro, San Antonio, TX 78216.

Phone: 210-340-8860. **Fax:** 210-341-3962.

Web Site: <http://www.kvda.com>

Technical Facilities: Channel No. 60 (746-752 MHz). Authorized power: 5000-kw max. visual, 500-kw aural. Antenna: 1496-ft. above av. terrain, 1499-ft. above ground, 2024-ft. above sea level.

Latitude 29° 17' 39.00"
Longitude 98° 15' 30.00"

Transmitter: 12325 Jolly Rd., Elmendorf.

Digital Facilities: Channel No. 38 (614-620 MHz). Power: 375-kw max. visual. Antenna: 1488-ft. above av. terrain, 1490-ft. above ground.

Latitude 29° 17' 38.50"
Longitude 98° 15' 30.70"

FCC Digital File Number: BPCDT-19991028ACQ (pending).

Note: Latitude and longitude coordinates shown are based on the North American Datum of 1927 (NAD 27) as currently required by the Mass Media Bureau of the FCC.

Multichannel TV Sound: Stereo and separate audio program.

Satellite Earth Stations: Andrew, 4.5-meter Ku & C-band; Andrew, 7-meter C-band; Standard Communications receivers.

Ownership: Telemundo Holdings Inc. (Group Owner).

Began Operation: September 10, 1989. Transfer of control to Council Tree Hispanic Broadcasters by Apollo Investment Fund approved by FCC November 17, 2000.

Represented (sales): Telemundo Network Sales.

Personnel:

Emilio Nicoles, Jr., Vice President & General Manager.

Debbie Brizendine, General Sales Manager.

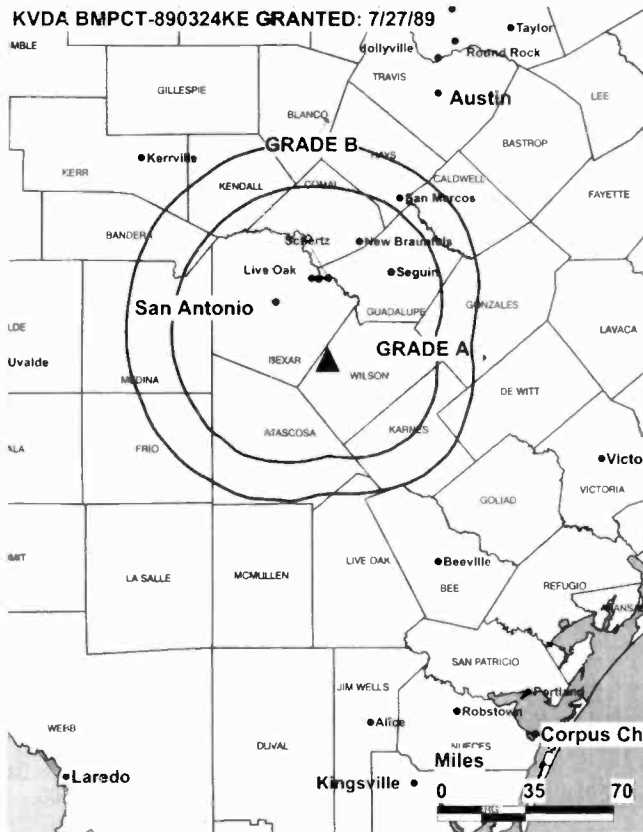
Mark Trevino, Local Sales Manager.

Ernie Quinones, National Sales Manager.

Victor Landa, News Director.

Kathleen Sanchez, Traffic & Programming Manager.

Armando Solis, Business & Operations Manager.



© 2002 Warren Communications News

Henry Martinez, Creative Services Director.

Roger Topping, Chief Engineer.

Highest 30 Sec. Rate: \$535.

City of License: San Antonio. **Station DMA:** San Antonio. **Rank:** 37.

Circulation © 2001 Nielsen. Coverage based on Nielsen study.

Grand Total	Cable TV Households	Non-cable TV Households	Total TV Households
Estimated Station Totals*	344,280	178,810	523,090
Average Weekly Circulation (2001)	26,753	18,628	45,380
Average Daily Circulation (2001)			21,763
Station DMA Total	Cable TV Households	Non-cable TV Households	Total TV Households
Estimated Station Totals*	344,280	178,810	523,090
Average Weekly Circulation (2001)	26,753	18,628	45,380
Average Daily Circulation (2001)			21,763

*Estimated station totals are sums of the Nielsen TV and Cable TV household estimates for each county in which the station registers viewing of more than 5% as per the Nielsen Survey Methods.

Texas—San Antonio

KWEX-TV Ch. 41

Network Service: Univision.

Licensee: KWEX License Partnership GP, 1999 Avenue of the Stars, Suite 3050, Los Angeles, CA 90067.

Studio: 411 E. Durango, San Antonio, TX 78204.

Phones: 210-227-4141; 210-227-4145. **Fax:** 210-227-0469.

Technical Facilities: Channel No. 41 (632-638 MHz). Authorized power: 5000-kw max. visual. Antenna: 1417-ft. above av. terrain, 1421-ft. above ground, 1946-ft. above sea level.

Latitude 29° 17' 39"
Longitude 98° 15' 30"

Transmitter: 12325 Jolly Rd., Elmendorf.

Digital Facilities: Channel No. 39 (620-626 MHz). Power: 325-kw max. visual. Antenna: 1417-ft. above av. terrain, 1421-ft. above ground.

Latitude 29° 17' 38"
Longitude 98° 15' 30"

FCC Digital File Number: BPCDT-19991022ABT. Granted: May 14, 2001.

Note: Latitude and longitude coordinates shown are based on the North American Datum of 1927 (NAD 27) as currently required by the Mass Media Bureau of the FCC.

News Services: AP, Televisa, Univision.

Ownership: Univision Communications Inc. (Group Owner).

Began Operation: June 10, 1955. Sale as KUAL-TV by Raul A. Cortez and associates approved by FCC December 6, 1961 (*Television Digest*, Vol. 17:35; 2:1). Sale to Hallmark Cards (Univision Holdings) by Spanish International approved by FCC June 12, 1987. Sale to Perenchio TV Inc. by Hallmark Cards approved by FCC September 23, 1992 (Vol. 32:40).

Represented (sales): Univision.

Represented (legal): Shaw Pittman.

Represented (engineering): Denny & Associates PC.

Personnel:

Steve Giust, Vice President & General Manager.

Toni Kirk, General Sales Manager.

David Loving, National Sales Manager.

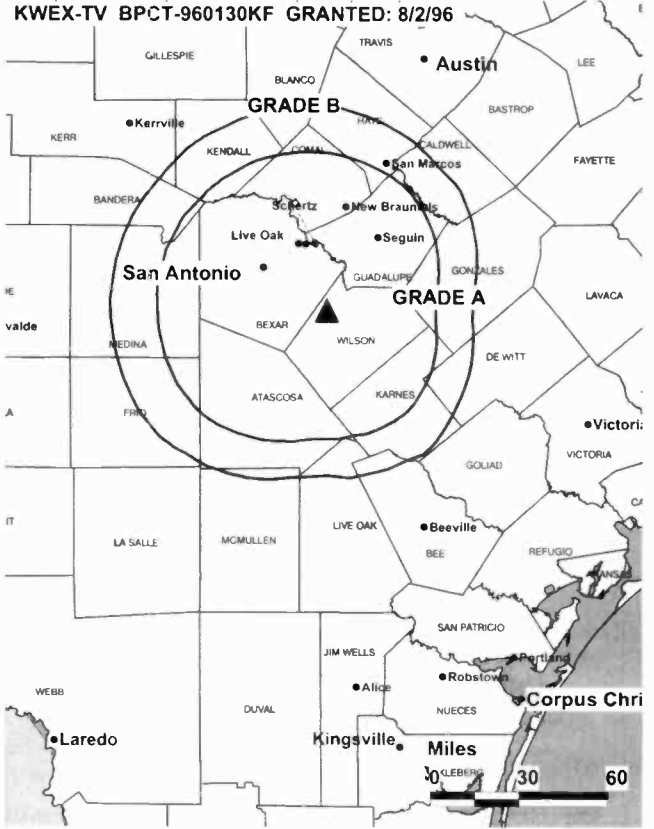
Marta Solis, News Director.

Angie Ruiz, Program Director.

Roland Davila, Production Manager.

Irene Garza, Marketing Director.

Amparo Ortiz, Promotion Manager & Community Affairs Director.



© 2002 Warren Communications News

Frank Fleenor, Chief Engineer.

Highest 30 Sec. Rate: \$3200.

City of License: San Antonio. **Station DMA:** San Antonio. **Rank:** 37.

Circulation © 2001 Nielsen. Coverage based on Nielsen study.

Grand Total	Cable TV Households	Non-cable TV Households	Total TV Households
Estimated Station Totals*	413,770	200,920	614,690
Average Weekly Circulation (2001)	70,458	37,618	108,076
Average Daily Circulation (2001)			67,367
Station DMA Total	Cable TV Households	Non-cable TV Households	Total TV Households
Estimated Station Totals*	412,560	200,920	613,480
Average Weekly Circulation (2001)	70,387	37,618	108,005
Average Daily Circulation (2001)			67,355
Other DMA Total	Cable TV Households	Non-cable TV Households	Total TV Households
Estimated Station Totals*	1,210	0	1,210
Average Weekly Circulation (2001)	71	0	71
Average Daily Circulation (2001)			12

*Estimated station totals are sums of the Nielsen TV and Cable TV household estimates for each county in which the station registers viewing of more than 5% as per the Nielsen Survey Methods.

Texas—Sherman-Denison & Ardmore, Oklahoma

KXII
Ch. 12

Network Service: CBS.

Licensee: KXII License Corp., 300 Delaware Ave., 9th Floor, Wilmington, DE 19801.

Studios: 4201 Texoma Parkway, Sherman, TX 75090; 2624 S. Commerce, Ardmore, OK 73401.

Mailing Address: Box 1175, Sherman, TX 75091.

Phones: 903-892-8123 (Sherman); 580-223-0946 (Ardmore) **Fax:** 903-893-7858.

Web Site: <http://www.kxii.com>

Technical Facilities: Channel No. 12 (204-210 MHz). Authorized power: 222-kw visual, 22.2-kw aural. Antenna: Circularly polarized, 1777-ft. above av. terrain, 1694-ft. above ground, 2584-ft. above sea level.

Latitude 34° 01' 58"
Longitude 96° 48' 00"

Transmitter: 5-mi. SSW of Madill.

Digital Facilities: Channel No. 20 (506-512 MHz). Power: 425-kw max. visual. Antenna: 1652-ft. above av. terrain, 1525-ft. above ground.

Latitude 34° 01' 58"
Longitude 96° 48' 00"

FCC Digital File Number: BPCDT-19991026ABW (pending).

Note: Latitude and longitude coordinates shown are based on the North American Datum of 1927 (NAD 27) as currently required by the Mass Media Bureau of the FCC.

Multichannel TV Sound: Stereo only.

Satellite Earth Stations: AFC, 3.6-meter Ku-band; Comtech, 5-meter C-band; Scientific-Atlanta, 4.5-meter C-band; Scientific-Atlanta, 4.6-meter C-band; Scientific-Atlanta, 7-meter C-band; M/A-Com, Pinzone, Scientific-Atlanta receivers.

News Services: AP, CBS Newspath, CNN Newsource.

Ownership: Gray Communications Systems Inc. (Group Owner).

Began Operation: August 12, 1956. Sale to present owner by KXII Broadcasters Inc. approved by FCC June 29, 1999 (*Television Digest*, Vol. 39:16). Sale to KXII Broadcasters Inc. by Texoma Broadcasters Inc. approved by FCC October 30, 1986. Sale to Texoma by John E. Riesen, executor for estate of founder John F. Easley, approved by FCC June 17, 1959 (Vol. 15:17, 23, 25).

Represented (sales): Millennium Sales & Marketing.

Represented (legal): Dennis J. Kelly.

Personnel:

Ray Deaver, President.

Richard D. Adams, Vice President & General Manager.

Rick Dean, General Sales Manager.

Ellen Sawko, News Director.

Joel Scarbrough, Promotion Director & Production Manager.



© 2002 Warren Communications News

Suzanne Kulbeth, Business Manager.

Randy Wells, Chief Engineer.

Highest 30 Sec. Rate: \$675.

City of License: Sherman. **Station DMA:** Sherman-Ada. **Rank:** 160.

Circulation © 2001 Nielsen. Coverage based on Nielsen study.

Grand Total	Cable TV Households	Non-cable TV Households	Total TV Households
Estimated Station Totals*	113,710	68,900	182,610
Average Weekly Circulation (2001)	56,779	32,794	89,573
Average Daily Circulation (2001)			55,140
Station DMA Total	Cable TV Households	Non-cable TV Households	Total TV Households
Estimated Station Totals*	66,700	47,630	114,330
Average Weekly Circulation (2001)	46,608	27,423	74,031
Average Daily Circulation (2001)			47,230
Other DMA Total	Cable TV Households	Non-cable TV Households	Total TV Households
Estimated Station Totals*	47,010	21,270	68,280
Average Weekly Circulation (2001)	10,171	5,371	15,542
Average Daily Circulation (2001)			7,910

*Estimated station totals are sums of the Nielsen TV and Cable TV household estimates for each county in which the station registers viewing of more than 5% as per the Nielsen Survey Methods.

Texas—Jacksonville-Tyler-Longview

KETK-TV

Ch. 56

(Operates satellite KLSB-TV, Nacogdoches, TX)

Network Service: NBC.

Licensee: KETK Licensee LP, 10706 Beaver Dam Rd., Cockeysville, MD 21030.

Studio: 4300 Richmond Rd., Tyler, TX 75703.

Phone: 903-581-5656. **Fax:** 903-561-1648.

E-mail: nbc56@nbc56.com

Web Site: http://www.nbc56.com

Technical Facilities: Channel No. 56 (722-728 MHz). Authorized power: 5000-kw max. visual, 500-kw max. aural. Antenna: 1786-ft. above av. terrain, 1497-ft. above ground, 2222-ft. above sea level.

Latitude 32° 03' 40"
Longitude 95° 18' 50"

Holds CP for change to 4570-kw max. visual, 1499-ft. above av. terrain, 1545-ft. above ground, 1877-ft. above sea level; lat. 31° 54' 20", long. 95° 5' 05", transmitter to 3.72-mi. ENE of Gallatin. BPCCT-960723LG.

Transmitter: 1.8-mi. W of Mount Selman.

Digital Facilities: Channel No. 22 (518-524 MHz). Power: 1000-kw max. visual. Antenna: 1505-ft. above av. terrain, 1367-ft. above ground, 1948-ft. above sea level.

Latitude 32° 03' 40"
Longitude 95° 18' 50"

FCC Digital File Number: BPCDT-19991014ACD. Granted: October 11, 2000.

Note: Latitude and longitude coordinates shown are based on the North American Datum of 1927 (NAD 27) as currently required by the Mass Media Bureau of the FCC.

Multichannel TV Sound: Stereo only.

Satellite Earth Station: Harris, 6-meter C-band; Harris receivers.

News Service: AP.

LMA: Local marketing agreement with KLSB-TV (N), Nacogdoches.

Ownership: Sinclair Broadcast Group Inc. (Group Owner).

Began Operation: March 9, 1987. Sale to Lone Star Broadcasting by Texas American Broadcasting Ltd. approved by FCC September 25, 1989. Sale to Max Media LLC by Lone Star Broadcasting approved by FCC November 8, 1996. Sale to present owner by Max Media LLC approved by FCC June 26, 1998 **Television Digest**, Vol. 37:48).

Represented (sales): Millennium Sales & Marketing.

Represented (legal): Shaw Pittman.

Personnel:

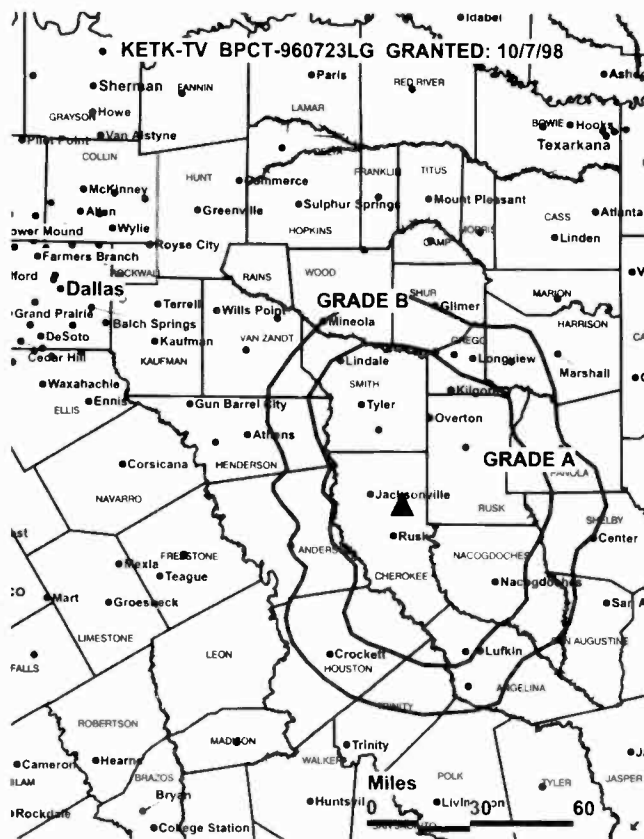
Bill Ross, Vice President & General Manager.

John T. Gaston, General Sales Manager.

Anthony B. Cruz, National Sales Manager.

Chuck McDonald, News Director.

Steve Zanolini, Engineering Director.



© 2002 Warren Communications News

Catherine Burns, Program Director & Executive Assistant.

Robert Dodd, Promotions & Production Director.

Shirley Snodgrass, Business Manager.

Tonya Anderson, Traffic Manager.

Rates: On request.

City of License: Jacksonville. **Station DMA:** Tyler-Longview. **Rank:** 103.

Circulation © 2001 Nielsen. Coverage based on Nielsen study.

Grand Total	Cable TV Households	Non-cable TV Households	Total TV Households
Estimated Station Totals*	162,410	97,410	259,820
Average Weekly Circulation (2001)	97,379	31,193	128,572
Average Daily Circulation (2001)			60,946
Station DMA Total	Cable TV Households	Non-cable TV Households	Total TV Households
Estimated Station Totals*	122,180	81,340	203,520
Average Weekly Circulation (2001)	85,197	28,782	113,980
Average Daily Circulation (2001)			56,405
Other DMA Total	Cable TV Households	Non-cable TV Households	Total TV Households
Estimated Station Totals*	40,230	16,070	56,300
Average Weekly Circulation (2001)	12,182	2,411	14,593
Average Daily Circulation (2001)			4,542

*Estimated station totals are sums of the Nielsen TV and Cable TV household estimates for each county in which the station registers viewing of more than 5% as per the Nielsen Survey Methods.

Texas—Longview-Tyler

KFXK
Ch. 51

Network Service: FOX.

Licensee: White Knight Bcstg. of Longview License Corp., 1116-G Collidge Dr., Lafayette, LA 70503.

Studio: 701 N. Access Rd., Longview, TX 75602.

Phone: 903-236-0051. **Fax:** 903-753-6637.

Web Site: <http://www.fox51.com>

Technical Facilities: Channel No. 51 (692-698 MHz). Authorized power: 4683-kw max. visual, 309.7-kw max. aural. Antenna: 1249-ft. above av. terrain, 1175-ft. above ground, 1695-ft. above sea level.

Latitude 32° 15' 35"
Longitude 94° 57' 02"

Transmitter: 1-mi. NW of intersection of Hwys. 42 & 1513, New London.

Digital Facilities: Channel No. 31 (572-578 MHz). Power: 1000-kw max. visual. Antenna: 1184-ft. above av. terrain, 1109-ft. above ground.

Latitude 32° 15' 35"
Longitude 94° 57' 02"

FCC Digital File Number: BPCDT-19991027ACM. Granted: March 7, 2001.

Note: Latitude and longitude coordinates shown are based on the North American Datum of 1927 (NAD 27) as currently required by the Mass Media Bureau of the FCC.

Satellite Earth Stations: Harris, 6.5-meter C-band; M/A-Com, Ku-band; Scientific-Atlanta, 7-meter C-band; Harris, M/A-Com, Scientific-Atlanta receivers.

Ownership: White Knight Holdings Inc.

Began Operation: September 9, 1984. Sale to Kamin Broadcasting Co./Longview Ltd. Partnership by trustee in bankruptcy approved by FCC November 8, 1990. Sale to Warwick Communications Inc. by Kamin Broadcasting Co./Longview Ltd. approved by FCC May 13, 1992. Sale to present owner from Warwick Communications Inc. approved by FCC July 15, 1998 (**Television Digest**, Vol. 38:29).

Represented (sales): Millennium Sales & Marketing.

Represented (legal): Shaw Pittman.

Personnel:

Bill Ross, Vice President & General Manager.

Tony Cruz, National Sales Manager.

Ron White, Local Sales Manager.

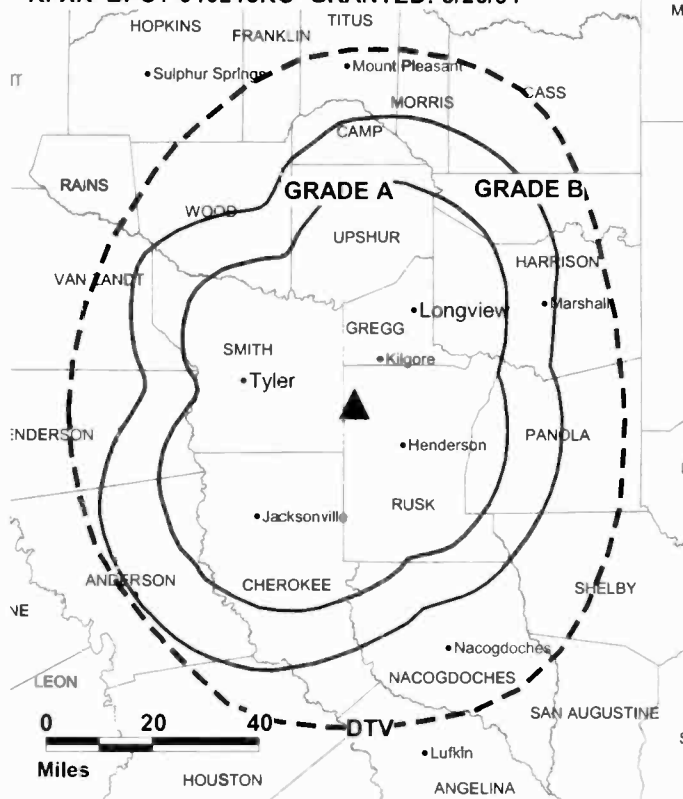
Vicki McRae, Local Sales Manager.

C. T. Small, Engineering Director.

Nancy Denton, Business Manager.

Connie Jobe, Traffic Manager.

KFXK EPCT-910215KO GRANTED: 3/26/91



Andy Shaw, News Director.

Highest 30 Sec. Rate: \$1400.

City of License: Longview. **Station DMA:** Tyler-Longview. **Rank:** 103.

Circulation © 2001 Nielsen. Coverage based on Nielsen study.

Grand Total	Cable TV Households	Non-cable TV Households	Total TV Households
Estimated Station Totals*	153,900	124,380	278,280
Average Weekly Circulation (2001)	61,540	23,937	85,477
Average Daily Circulation (2001)			30,979
Station DMA Total	Cable TV Households	Non-cable TV Households	Total TV Households
Estimated Station Totals*	120,370	69,700	190,070
Average Weekly Circulation (2001)	57,856	19,929	77,786
Average Daily Circulation (2001)			27,859
Other DMA Total	Cable TV Households	Non-cable TV Households	Total TV Households
Estimated Station Totals*	33,530	54,680	88,210
Average Weekly Circulation (2001)	3,684	4,007	7,691
Average Daily Circulation (2001)			3,119

*Estimated station totals are sums of the Nielsen TV and Cable TV household estimates for each county in which the station registers viewing of more than 5% as per the Nielsen Survey Methods.

Texas—Tyler-Longview

KLTV

Ch. 7

(Operates satellite KTRE, Lufkin-Nacogdoches)

Network Service: ABC.

Licensee: Civic License Holding Co. Inc., 715 S. Jefferson St., Jackson, MS 39205.

Studio: 105 W. Ferguson, Tyler, TX 75702.

Mailing Address: Box 957, Tyler, TX 75710.

Phone: 903-597-5588. **Fax:** 903-510-7847.

Web Site: <http://www.kltv.com>

Technical Facilities: Channel No. 7 (174-180 MHz). Authorized power: 316-kw visual, 31.6-kw aural. Antenna: 990-ft. above av. terrain, 1038-ft. above ground, 1388-ft. above sea level.

Latitude	32°	32'	21"
Longitude	95°	13'	16"

Transmitter: 1.28-mi. SSW of intersection of Texas State Hwys. 14 & 2015, near Hawkins.

Digital Facilities: Channel No. 38 (614-620 MHz). Power: 927-kw max. visual. Antenna: 909-ft. above av. terrain, 958-ft. above ground.

Latitude	32°	32'	23"
Longitude	95°	13'	12"

FCC Digital File Number: BPCDT-19991027ACP. Granted: February 11, 2000.

Note: Latitude and longitude coordinates shown are based on the North American Datum of 1927 (NAD 27) as currently required by the Mass Media Bureau of the FCC.

Satellite Earth Stations: American Horizon, 6.1-meter; Andrew, 7.3-meter; RCA, 3.7-meter; RCA, 4.5-meter; Avantek receivers.

News Services: ABC NewsOne, AP.

Ownership: Cosmos Broadcasting Corp. (Group Owner).

Began Operation: October 14, 1954. Sale to Civic Communications Corp. by Buford Television approved by FCC February 16, 1989. Sale to present owner by Civic Communications Corp. approved by FCC September 25, 2000 (**Television Digest**, Vol. 40:26).

Represented (sales): Continental Television Sales.

Represented (engineering): Denny & Associates PC.

Personnel:

Brad Streit, General Manager.

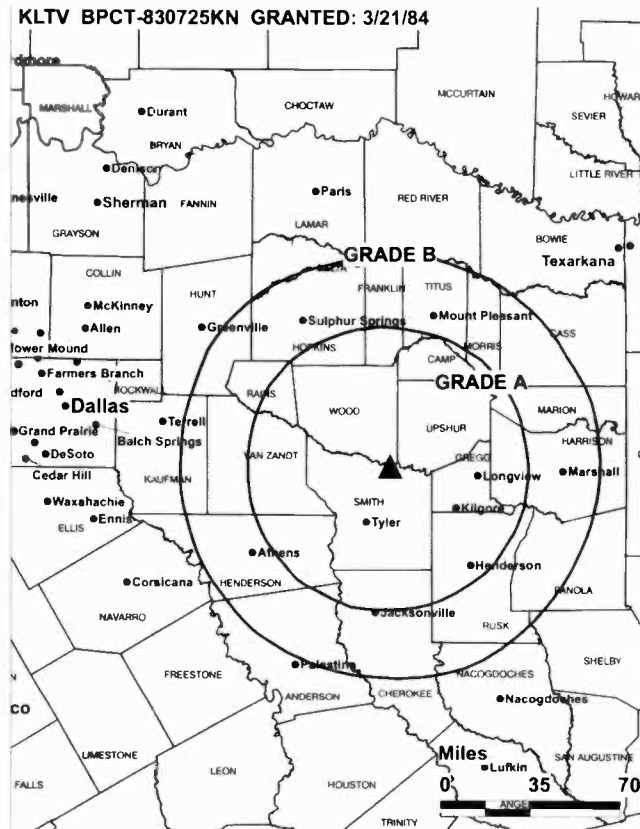
Shelley Martin, General Sales Manager.

Barbara Smith, Local Sales Manager.

Butch Adair, Engineering Director.

Kenny Boles, News Director.

KLTV BPCT-830725KN GRANTED: 3/21/84



© 2002 Warren Communications News

Glenda London, Business Manager.

Chesley Bryan, Research.

Rates: On request.

City of License: Tyler. **Station DMA:** Tyler-Longview. **Rank:** 103.

Circulation © 2001 Nielsen. Coverage based on Nielsen study.

Grand Total	Cable TV Households	Non-cable TV Households	Total TV Households
Estimated Station Totals*	179,170	157,610	336,780
Average Weekly Circulation (2001)	115,848	61,148	176,996
Average Daily Circulation (2001)			107,844
Station DMA Total	Cable TV Households	Non-cable TV Households	Total TV Households
Estimated Station Totals*	120,370	78,080	198,450
Average Weekly Circulation (2001)	95,231	43,241	138,473
Average Daily Circulation (2001)			88,908
Other DMA Total	Cable TV Households	Non-cable TV Households	Total TV Households
Estimated Station Totals*	58,800	79,530	138,330
Average Weekly Circulation (2001)	20,616	17,907	38,523
Average Daily Circulation (2001)			18,935

*Estimated station totals are sums of the Nielsen TV and Cable TV household estimates for each county in which the station registers viewing of more than 5% as per the Nielsen Survey Methods.

Texas—Uvalde

KPXL
Ch. 26

Network Service: PAX.

Licensee: Paxson Communications of San Antonio-26 Inc., 601 Clearwater Park Rd., West Palm Beach, FL 33401.

Studio: 6100 Bandera Rd., Suite 304, San Antonio, TX 78238.

Phone: 210-682-2626. **Fax:** 310-682-3155.

Technical Facilities: Channel No. 26 (542-548 MHz). Authorized power: 5000-kw max. visual. Antenna: 1837-ft. above av. terrain, 1470-ft. above ground, 3018-ft. above sea level.

Latitude 29° 37' 11"
Longitude 99° 02' 55"

Transmitter: 16.8-mi. N of Hondo Ranch Rd.

FCC Proposed Digital Channel Number: Ch. 26.

Note: Latitude and longitude coordinates shown are based on the North American Datum of 1927 (NAD 27) as currently required by the Mass Media Bureau of the FCC.

Ownership: Paxson Communications Corp. (Group Owner).

Began Operation: February 19, 1999. Sale of 49% interest by South Texas Vision LLC (Joseph Zavaletta) to Paxson Communications Corp. approved by FCC April 17, 1998. Sale of remaining 51% interest to Paxson Communications Corp. approved by FCC June 24, 1999 (*Television Digest*, Vol. 39:19).

Personnel:

Brooks Hogg, General Manager.

Kathy Williams, Business Manager.

Angela Betancur, Traffic Manager.

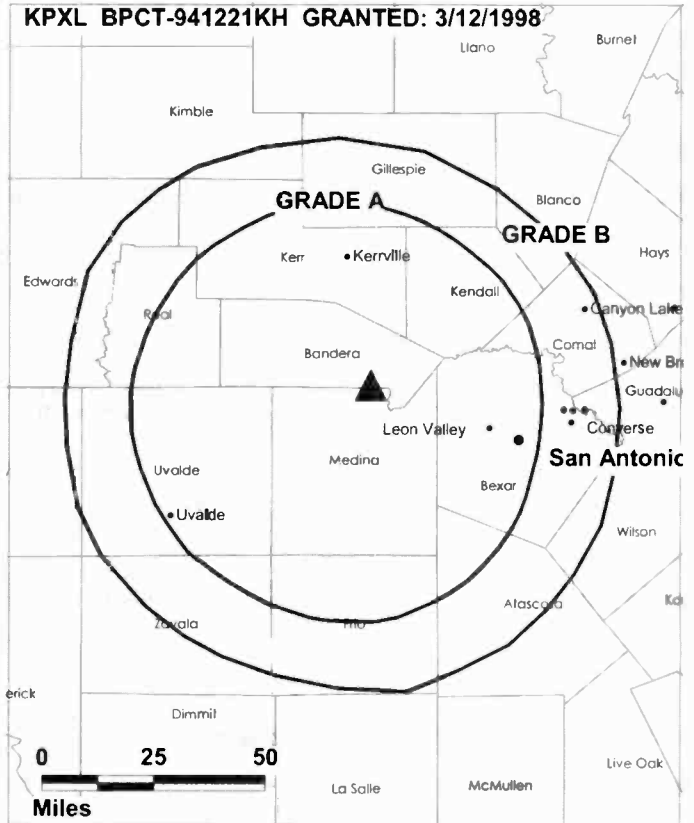
Gary Keener, Chief Engineer.

Alex Fermin, Sales Manager.

Highest 30 Sec. Rate: \$200.

Rates: On request.

City of License: Uvalde. **Station DMA:** San Antonio. **Rank:** 37.



© 2002 Warren Communications News
Circulation © 2001 Nielsen. Coverage based on Nielsen study.

Grand Total	Cable TV Households	Non-cable TV Households	Total TV Households
Estimated Station Totals*	405,920	224,960	630,880
Average Weekly Circulation (2001)	79,686	33,625	113,311
Average Daily Circulation (2001)			37,131
Station DMA Total	Cable TV Households	Non-cable TV Households	Total TV Households
Estimated Station Totals*	405,920	221,600	627,520
Average Weekly Circulation (2001)	79,686	33,453	113,140
Average Daily Circulation (2001)			37,067
Other DMA Total	Cable TV Households	Non-cable TV Households	Total TV Households
Estimated Station Totals*	0	3,360	3,360
Average Weekly Circulation (2001)	0	171	171
Average Daily Circulation (2001)			64

*Estimated station totals are sums of the Nielsen TV and Cable TV household estimates for each county in which the station registers viewing of more than 5% as per the Nielsen Survey Methods.

Texas—Victoria

KAVU-TV Ch. 25

Network Service: ABC.

Licensee: Saga Broadcasting Corp., 73 Kercheval Ave., Grosse Pointe Farms, MI 48236.

Studio: 3808 N. Navarro St., Victoria, TX 77901.

Mailing Address: Box 4929, Victoria, TX 77901.

Phone: 361-575-2500. **Fax:** 361-575-2255.

Technical Facilities: Channel No. 25 (536-542 MHz). Authorized power: 2140-kw max. & 933-kw horizontal visual, 214-kw max. & 93-kw horizontal aural. Antenna: 1020-ft. above av. terrain, 1049-ft. above ground, 1079-ft. above sea level.

Latitude 28° 48' 06"
Longitude 96° 33' 09"

Transmitter: County Rd. 1639 S, 2.8-mi. S of Lolita.

Digital Facilities: Channel No. 17 (488-494 MHz). Power: 52.3-kw max. visual. Antenna: 1020-ft. above av. terrain, 899-ft. above ground.

Latitude 28° 48' 06"
Longitude 96° 33' 09"

FCC Digital File Number: BPCDT-19991021ACQ (pending).

Note: Latitude and longitude coordinates shown are based on the North American Datum of 1927 (NAD 27) as currently required by the Mass Media Bureau of the FCC.

Multichannel TV Sound: Stereo and separate audio program.

Satellite Earth Stations: Deep Space Tech, 5.1-meter Ku & C-band; Deep Space Tech, 5.1-meter Ku-band; Prodelin, 6-meter C-band; ORSAT, Pinzone, STS receivers.

News Services: ABC NewsOne, AP.

LMA: Local marketing agreement with KVCT (F,U), Victoria.

Ownership: Saga Communications Inc. (Group Owner).

Began Operation: July 21, 1982. Sale to present owner by W. Russell Withers Jr. approved by FCC October 5, 1998. Sale to W. Russell Withers Jr. by First Victoria National Bank approved by FCC March 12, 1990.

Represented (sales): Continental Television Sales.

Personnel:

Jeff Pryor, General Manager.

Jeff Pearce, Chief Engineer.

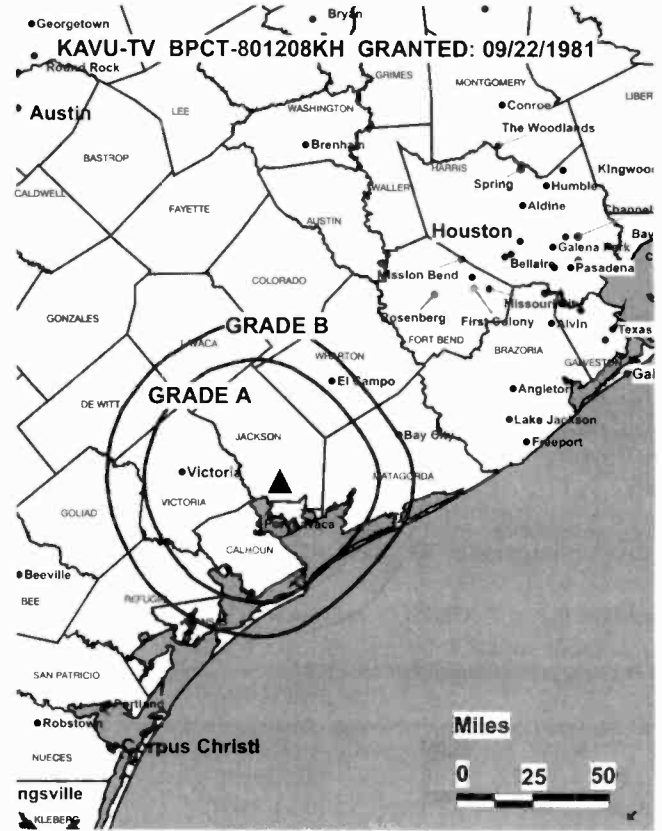
Tiffany Magana, News Director.

Rebecca Sarlls, Program & Promotion Director.

Jeff Courter, Promotion Director.

John Garcia, Operations Manager.

Steve Broussard, Production Manager.



© 2002 Warren Communications News

Mike Wall, Business Manager.

Highest 30 Sec. Rate: \$450.

City of License: Victoria. **Station DMA:** Victoria. **Rank:** 204.

Circulation © 2001 Nielsen. Coverage based on Nielsen study.

Grand Total	Cable TV Households	Non-cable TV Households	Total TV Households
Estimated Station Totals*	50,570	21,580	72,150
Average Weekly Circulation (2001)	25,643	6,060	31,704
Average Daily Circulation (2001)			17,130
Station DMA Total	Cable TV Households	Non-cable TV Households	Total TV Households
Estimated Station Totals*	21,040	8,030	29,070
Average Weekly Circulation (2001)	15,738	4,184	19,922
Average Daily Circulation (2001)			12,064
Other DMA Total	Cable TV Households	Non-cable TV Households	Total TV Households
Estimated Station Totals*	29,530	13,550	43,080
Average Weekly Circulation (2001)	9,905	1,877	11,782
Average Daily Circulation (2001)			5,066

*Estimated station totals are sums of the Nielsen TV and Cable TV household estimates for each county in which the station registers viewing of more than 5% as per the Nielsen Survey Methods.

Texas—Victoria

KVCT Ch. 19

Network Service: FOX, UPN.

Licensee: Surtsey Productions Inc., 943 Lincoln Rd., Grosse Pointe, MI 48230.

Studio: 3808 N. Navarro, Victoria, TX 77901.

Phone: 512-575-2500. **Fax:** 512-575-2255.

Web Site: <http://www.kvct-tv.com>

Technical Facilities: Channel No. 19 (500-506 MHz). Authorized power: 153.2-kw max. visual, 15.32-kw max. aural. Antenna: 490-ft. above av. terrain, 495-ft. above ground, 584-ft. above sea level.

Latitude 28° 46' 41"
Longitude 96° 57' 38"

Holds CP for change to 490-ft. above av. terrain, 495-ft. above ground, 584-ft. above sea level; lat. 28° 46' 37", long. 96° 57' 45". BPCT-981202KE.

Transmitter: SE corner of By-Pass Loop 175 & Port Lavaca Hwy.

Digital Facilities: Channel No. 34 (590-596 MHz). Power: 1000-kw max. visual. Antenna: 495-ft. above av. terrain, 476-ft. above ground.

Latitude 28° 46' 37"
Longitude 96° 57' 45"

FCC Digital File Number: BPCDT-19991027ACH. Granted: October 31, 2000.

Note: Latitude and longitude coordinates shown are based on the North American Datum of 1927 (NAD 27) as currently required by the Mass Media Bureau of the FCC.

Satellite Earth Station: Prostar, 4.8-meter; Comtech receivers.

News Service: AP.

LMA: Local marketing agreement with KAVU-TV (A), Victoria.

Ownership: Dana Christian Raymant.

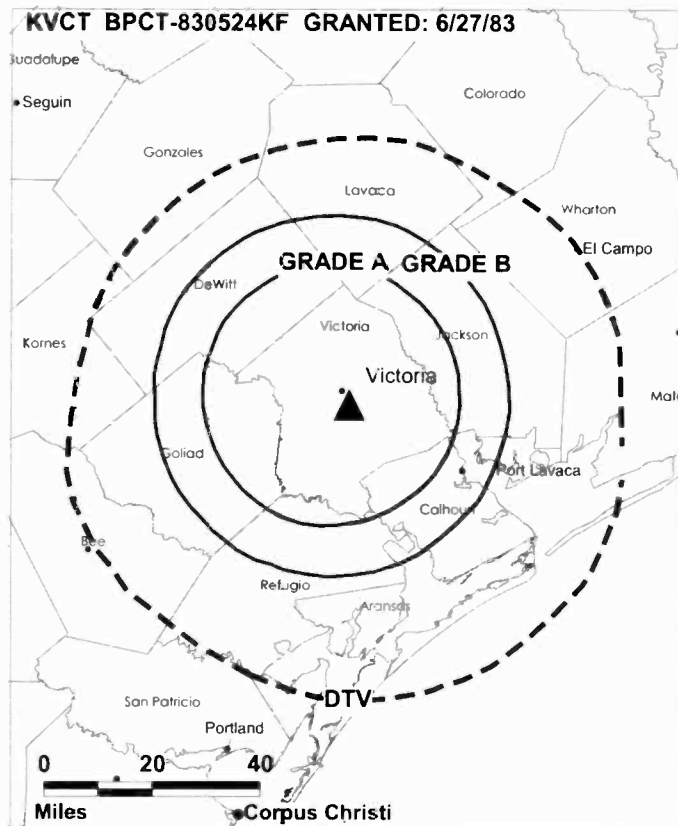
Began Operation: October 1, 1969. Sale to Victoria Communications by South Texas Telecasting Co. Inc. (Michael D. & C. Dan McKinnon, et. al.) approved by FCC March 4, 1976. Sale to KVCT Inc. approved by FCC June 8, 1990. Sale to VictoriaVision Inc. approved by FCC December 20, 1994. Transfer of control to Dana R. Withers from Gerald R. Proctor approved by FCC September 22, 1998. Sale to present owner by VictoriaVision Inc. approved by FCC April 26, 1999.

Represented (sales): Continental Television Sales.

Represented (legal): Bechtel & Cole.

Personnel: See KAVU-TV Victoria, TX.

Rates: On request.



© 2002 Warren Communications News

City of License: Victoria. **Station DMA:** Victoria. **Rank:** 204.

Circulation © 2001 Nielsen. Coverage based on Nielsen study.

Grand Total	Cable TV Households	Non-cable TV Households	Total TV Households
Estimated Station Totals*	29,650	11,550	41,200
Average Weekly Circulation (2001)	12,862	3,629	16,491
Average Daily Circulation (2001)			5,708
Station DMA Total	Cable TV Households	Non-cable TV Households	Total TV Households
Estimated Station Totals*	21,040	8,030	29,070
Average Weekly Circulation (2001)	9,678	3,140	12,818
Average Daily Circulation (2001)			4,738
Other DMA Total	Cable TV Households	Non-cable TV Households	Total TV Households
Estimated Station Totals*	8,610	3,520	12,130
Average Weekly Circulation (2001)	3,183	489	3,673
Average Daily Circulation (2001)			969

*Estimated station totals are sums of the Nielsen TV and Cable TV household estimates for each county in which the station registers viewing of more than 3% as per the Nielsen Survey Methods.

Texas—Temple-Waco

KCEN-TV Ch. 6

Network Service: NBC.

Licensee: Channel 6 Inc., Box 6103, Temple, TX 76503-6103.

Studio: 4716 W. Waco Dr., Waco, TX 76710-7016.

Mailing Address: Box 6103, Temple, TX 76503-6103.

Phone: 254-859-5481. **Fax:** 254-859-4004.

E-mail: w.rodil@kcentv.com

Web Site: http://www.kcentv.com

Technical Facilities: Channel No. 6 (82-88 MHz). Authorized power: 100-kw visual, 10-kw aural. Antenna: 1866-ft. above av. terrain, 1924-ft. above ground, 2549-ft. above sea level.

Latitude 31° 16' 24"
Longitude 97° 13' 14"

Transmitter: 2.4-mi. SE of I-35 on Old Blevins Rd., near Eddy.

Digital Facilities: Channel No. 50 (686-692 MHz). Power: 483-kw max. visual. Antenna: 1729-ft. above av. terrain, 1726-ft. above ground.

Latitude 31° 16' 24"
Longitude 97° 13' 14"

FCC Digital File Number: BPCDT-19991008AAY. Granted: November 30, 1999.

Note: Latitude and longitude coordinates shown are based on the North American Datum of 1927 (NAD 27) as currently required by the Mass Media Bureau of the FCC.

Multichannel TV Sound: Stereo only.

Satellite Earth Stations: Andrew, 4.5-meter; Andrew, 7.3-meter; Fort Worth Tower, 3.9-meter Ku-band; Harris, 3.6-meter Ku-band; Harris, 7.5-meter; Andrew, Avantek, M/A-Com, Microdyne receivers.

News Service: AP.

Ownership: Channel 6 Inc.

Began Operation: November 1, 1953.

Represented (sales): Blair Television.

Represented (legal): Shaw Pittman.

Represented (engineering): Silliman & Silliman.

Personnel:

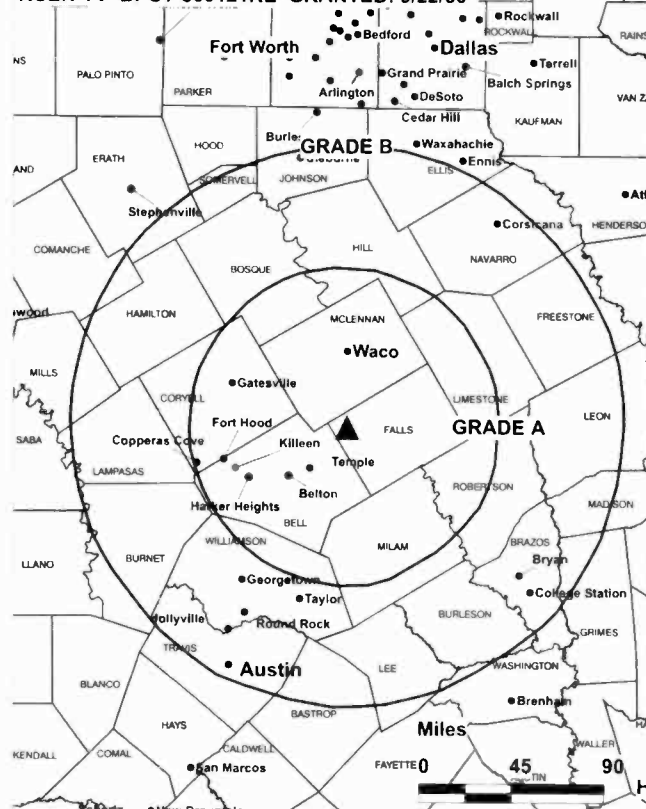
Anyse Sue Mayborn, President.

W. Randy Odil, Vice President & General Manager.

Tammy Graham, Local & National Sales Manager.

Dan Archer, Chief Engineer.

KCEN-TV BPCT-800121KE GRANTED: 9/22/80



© 2002 Warren Communications News

Allison Lequin, Promotion Director.

Hal Moore, Business Manager.

Highest 30 Sec. Rate: \$2000.

City of License: Temple. **Station DMA:** Waco-Temple-Bryan. **Rank:** 94.

Circulation © 2001 Nielsen. Coverage based on Nielsen study.

Grand Total	Cable TV Households	Non-cable TV Households	Total TV Households
Estimated Station Totals*	181,490	131,810	313,300
Average Weekly Circulation (2001)	126,065	56,562	182,627
Average Daily Circulation (2001)			90,945
Station DMA Total	Cable TV Households	Non-cable TV Households	Total TV Households
Estimated Station Totals*	181,490	95,450	276,940
Average Weekly Circulation (2001)	126,065	54,598	180,664
Average Daily Circulation (2001)			90,769
Other DMA Total	Cable TV Households	Non-cable TV Households	Total TV Households
Estimated Station Totals*	0	36,360	36,360
Average Weekly Circulation (2001)	0	1,963	1,963
Average Daily Circulation (2001)			176

*Estimated station totals are sums of the Nielsen TV and Cable TV household estimates for each county in which the station registers viewing of more than 5% as per the Nielsen Survey Methods.

Texas—Waco

KWKT

Ch. 44

(Operates satellite KYLE, Bryan, TX)

Network Service: FOX.

Licensee: ComCorp of Texas License Corp., 700 St. Johns St., Suite 300, Lafayette, LA 70501.

Studio: 8803 Woodway Dr., Waco, TX 76712.

Mailing Address: Box 2544, Waco, TX 76702.

Phone: 254-776-3844. **Fax:** 254-876-8032.

Technical Facilities: Channel No. 44 (650-656 MHz). Authorized power: 4207-kw max. visual, 420.7-kw max. aural. Antenna: 1811-ft. above av. terrain, 1673-ft. above ground, 2497-ft. above sea level.

Latitude 31° 18' 52"
Longitude 97° 19' 37"

Transmitter: 1.5-mi. NE of Moody.

Digital Facilities: Channel No. 57 (728-734 MHz). Power: 550-kw max. visual. Antenna: 1775-ft. above av. terrain, 1621-ft. above ground.

Latitude 31° 18' 52"
Longitude 97° 19' 37"

FCC Digital File Number: BPCDT-19991029AHF. Granted: February 22, 2001.

Note: Latitude and longitude coordinates shown are based on the North American Datum of 1927 (NAD 27) as currently required by the Mass Media Bureau of the FCC.

Multichannel TV Sound: Stereo only.

Satellite Earth Stations: 7-meter C-band; 7-meter Ku-band.

LMA: Local marketing agreement with KAKW (U,W), Killeen-Waco.

Ownership: Communications Corp. of America (Group Owner).

Began Operation: March 13, 1988. Sale to present owner by Associated Broadcasters Inc. approved by FCC April 29, 1994. Sale to Associated Broadcasters Inc. by SWMM/Waco Corp. approved by FCC October 31, 1990.

Represented (sales): Continental Television Sales.

Personnel:

Jerry Clemmons, General Sales Manager.

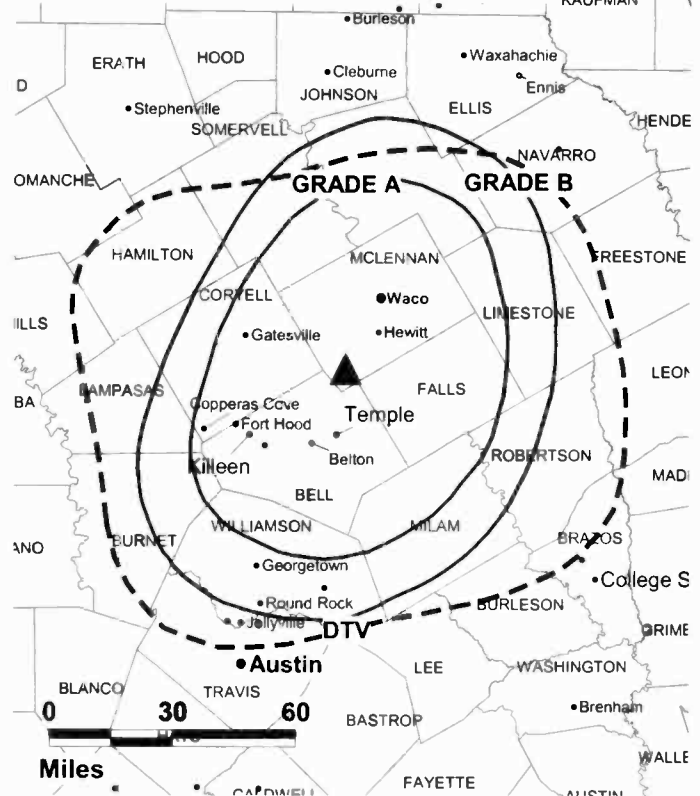
Lou Strowger, Chief Engineer & Operations Manager.

Duane Sartor, Programming & Promotion Director.

Edna Williamson, Business Manager.

Highest 30 Sec. Rate: \$800.

KWKT BMPCT-871123KG GRANTED: 2/19/88



Rates: On request.

City of License: Waco. **Station DMA:** Waco-Temple-Bryan. **Rank:** 94.

Circulation © 2001 Nielsen. Coverage based on Nielsen study.

Grand Total	Cable TV Households	Non-cable TV Households	Total TV Households
Estimated Station Totals*	141,280	78,490	219,770
Average Weekly Circulation (2001)	75,288	35,401	110,689
Average Daily Circulation (2001)			43,874
Station DMA Total	Cable TV Households	Non-cable TV Households	Total TV Households
Estimated Station Totals*	141,280	77,220	218,500
Average Weekly Circulation (2001)	75,288	35,284	110,572
Average Daily Circulation (2001)			43,867
Other DMA Total	Cable TV Households	Non-cable TV Households	Total TV Households
Estimated Station Totals*	0	1,270	1,270
Average Weekly Circulation (2001)	0	117	117
Average Daily Circulation (2001)			8

*Estimated station totals are sums of the Nielsen TV and Cable TV household estimates for each county in which the station registers viewing of more than 5% as per the Nielsen Survey Methods.

Texas—Waco

KWTX-TV

Ch. 10

(Affiliated with KBTX-TV, Bryan, TX)

Network Service: CBS.

Licensee: KWTX-KBTX Licensee Corp., 300 Delaware Ave., 9th Floor, Wilmington, DE 19801.

Studio: 6700 American Plaza, Waco, TX 76712.

Mailing Address: Box 2636, Waco, TX 76702-2636.

Phone: 254-776-1330. **Fax:** 254-751-1088.

Web Site: <http://www.kwtx.com>

Technical Facilities: Channel No. 10 (192-198 MHz). Authorized power: 209-kw visual, 19.1-kw aural. Antenna: 1810-ft. above av. terrain, 1679-ft. above ground, 2532-ft. above sea level.

Latitude 31° 19' 19"
Longitude 97° 19' 02"

Transmitter: 2.7-mi. ENE of Moody.

Digital Facilities: Channel No. 53 (704-710 MHz). Power: 1000-kw max. visual. Antenna: 1691-ft. above av. terrain, 1500-ft. above ground.

Latitude 31° 19' 19"
Longitude 97° 19' 02"

FCC Digital File Number: BPCDT-19991026ABV (pending).

Note: Latitude and longitude coordinates shown are based on the North American Datum of 1927 (NAD 27) as currently required by the Mass Media Bureau of the FCC.

Multichannel TV Sound: Stereo only.

Satellite Earth Stations: AFC, 3.7-meter Ku-band; Andrew, 4.5-meter C-band; Scientific-Atlanta, 4.5-meter C-band; Scientific-Atlanta, 7-meter C-band; M/A-Com, Scientific-Atlanta, Standard Communications receivers.

News Service: AP.

Ownership: Gray Communications Systems Inc. (Group Owner).

Began Operation: April 3, 1955. Sale to present owner by KWTX Broadcasting Co. approved by FCC June 29, 1999 (Television Digest, Vol. 39:16).

Represented (sales): Millennium Sales & Marketing.

Represented (legal): Dennis J. Kelly.

Personnel:

Ray Deaver, President & General Manager.

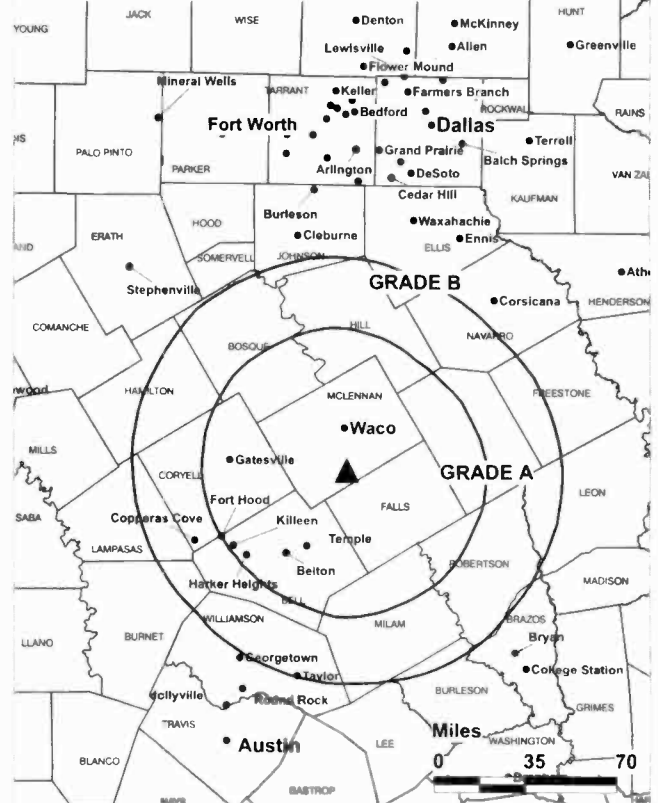
Virgil Teter, Vice President, News.

Danny Wright, Local Sales Manager.

Pam Samford, National Sales.

Ken Musgrave, Operations Manager.

KWTX-TV BPCT-4996 GRANTED: 6/10/77



© 2002 Warren Communications News

Rick Bradfield, News Director.

Larry Brown, Chief Engineer.

Rates: On request.

City of License: Waco. **Station DMA:** Waco-Temple-Bryan. **Rank:** 94.

Circulation © 2001 Nielsen. Coverage based on Nielsen study.

Grand Total	Cable TV Households	Non-cable TV Households	Total TV Households
Estimated Station Totals*	151,170	114,600	265,770
Average Weekly Circulation (2001)	107,376	58,524	165,900
Average Daily Circulation (2001)			94,986
Station DMA Total	Cable TV Households	Non-cable TV Households	Total TV Households
Estimated Station Totals*	138,810	81,720	220,530
Average Weekly Circulation (2001)	103,960	56,096	160,055
Average Daily Circulation (2001)			94,227
Other DMA Total	Cable TV Households	Non-cable TV Households	Total TV Households
Estimated Station Totals*	12,360	32,880	45,240
Average Weekly Circulation (2001)	3,417	2,428	5,845
Average Daily Circulation (2001)			759

*Estimated station totals are sums of the Nielsen TV and Cable TV household estimates for each county in which the station registers viewing of more than 5% as per the Nielsen Survey Methods.

Texas—Waco

KXXV
Ch. 25

Network Service: ABC.

Licensee: Centex Television Ltd. Partnership, Box 78, Lawton, OK 73205.

Studio: 1909 S. New Rd., Waco, TX 76711.

Mailing Address: Box 2522, Waco, TX 76702.

Phone: 254-754-2525. **Fax:** 254-752-1002.

Web Site: <http://www.kxxv.com>

Technical Facilities: Channel No. 25 (536-542 MHz). Authorized power: 5000-kw max. visual, 500-kw max. aural. Antenna: 1828-ft. above av. terrain, 1732-ft. above ground, 2532-ft. above sea level.

Latitude 31° 20' 15.00"
Longitude 97° 18' 36.90"

Transmitter: 3.1-mi. NE of Moody.

Digital Facilities: Channel No. 26 (542-548 MHz). Power: 1000-kw max. visual. Antenna: 1770-ft. above av. terrain, 1634-ft. above ground.

Latitude 31° 20' 16.00"
Longitude 97° 18' 36.00"

FCC Digital File Number: BPCDT-19991020ABZ. Granted: June 1, 2001.

Note: Latitude and longitude coordinates shown are based on the North American Datum of 1927 (NAD 27) as currently required by the Mass Media Bureau of the FCC.

Multichannel TV Sound: Stereo only.

Satellite Earth Stations: Andrew, 4-meter; Andrew, 7.2-meter; Harris, 3-meter; Harris, 6.2-meter; Avantek, Harris receivers.

News Service: AP.

Ownership: Drewry Communications (Group Owner).

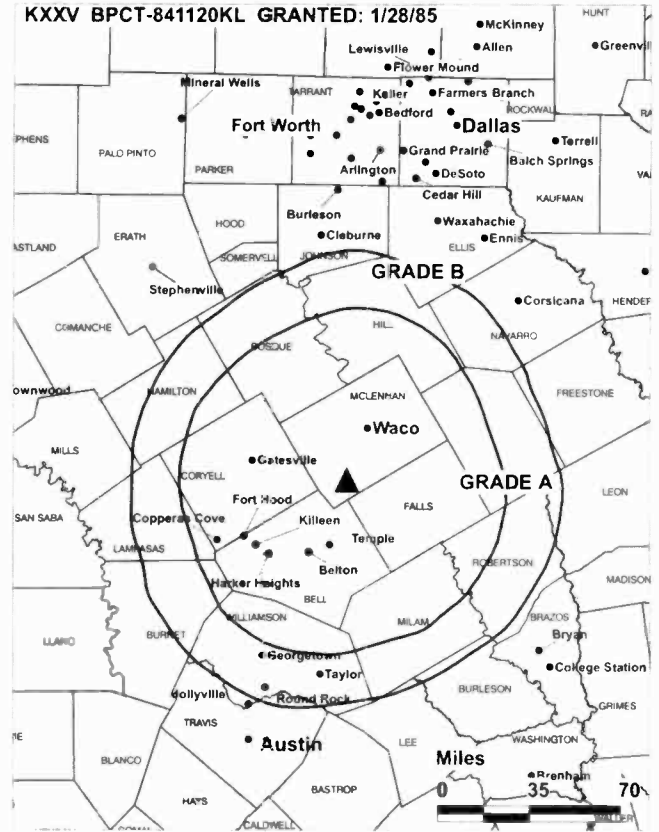
Began Operation: March 22, 1985. Sale to present owner by Shamrock Broadcasting Inc. approved by FCC October 7, 1994. Sale to Shamrock Holdings by Robert Mann, et al., approved by FCC October 1, 1987 (**Television Digest**, Vol. 27:20).

Represented (sales): Petry Television Inc.

Represented (legal): Leventhal, Senter & Lerman PLLC.

Personnel:

- Jeff Cook, General Manager.
- Kevin Lynch, News Director.
- Judy Edens, Program Director.
- Mike Jugert, Chief Engineer.
- David Lloyd, Operations Director.



© 2002 Warren Communications News

Rates: On request.

City of License: Waco. **Station DMA:** Waco-Temple-Bryan. **Rank:** 94.

Circulation © 2001 Nielsen. Coverage based on Nielsen study.

Grand Total	Cable TV Households	Non-cable TV Households	Total TV Households
Estimated Station Totals*	147,170	122,400	269,570
Average Weekly Circulation (2001)	92,567	52,204	144,772
Average Daily Circulation (2001)			70,866
Station DMA Total	Cable TV Households	Non-cable TV Households	Total TV Households
Estimated Station Totals*	140,310	91,820	232,130
Average Weekly Circulation (2001)	91,867	50,523	142,390
Average Daily Circulation (2001)			70,621
Other DMA Total	Cable TV Households	Non-cable TV Households	Total TV Households
Estimated Station Totals*	6,860	30,580	37,440
Average Weekly Circulation (2001)	700	1,682	2,382
Average Daily Circulation (2001)			246

*Estimated station totals are sums of the Nielsen TV and Cable TV household estimates for each county in which the station registers viewing of more than 5% as per the Nielsen Survey Methods.

Texas—Killeen-Waco

**KAKW
Ch. 62**

Network Service: UPN, WBN.

Licensee: White Knight Broadcasting of Killeen License Corp., Box 1028, Killeen, TX 76540.

Studio: 8803 Woodway Dr., Waco, TX 76712-2344.

Phone: 800-456-3844. **Fax:** 254-776-8032.

Technical Facilities: Channel No. 62 (758-764 MHz). Authorized power: 3213-kw max. visual. Antenna: 1338-ft. above av. terrain, 1200-ft. above ground, 2023-ft. above sea level.

Latitude 31° 18' 52"
Longitude 97° 19' 37"

Holds CP for change to 1650-kw max. visual, 1814-ft. above av. terrain, 1790-ft. above ground, 2926-ft. above sea level; lat. 30° 43' 33", long. 97° 59' 24". BPCT-990813LE.

Transmitter: 1.5-mi. NE of Moody.

Digital Facilities: Channel No. 23 (524-530 MHz). Power: 39.4-kw max. visual. Antenna: 1813-ft. above av. terrain, 1790-ft. above ground.

Latitude 30° 43' 34"
Longitude 97° 59' 23"

FCC Digital File Number: BPCDT-19991027ADJ. Granted: March 7, 2001.

Note: Latitude and longitude coordinates shown are based on the North American Datum of 1927 (NAD 27) as currently required by the Mass Media Bureau of the FCC.

LMA: Local marketing agreement with KWKT (F), Waco.

Ownership: White Knight Holdings Inc. (Group Owner).

Began Operation: May 31, 1996.

Represented (sales): Continental Television Sales.

Represented (engineering): Marsand Inc.

Personnel:

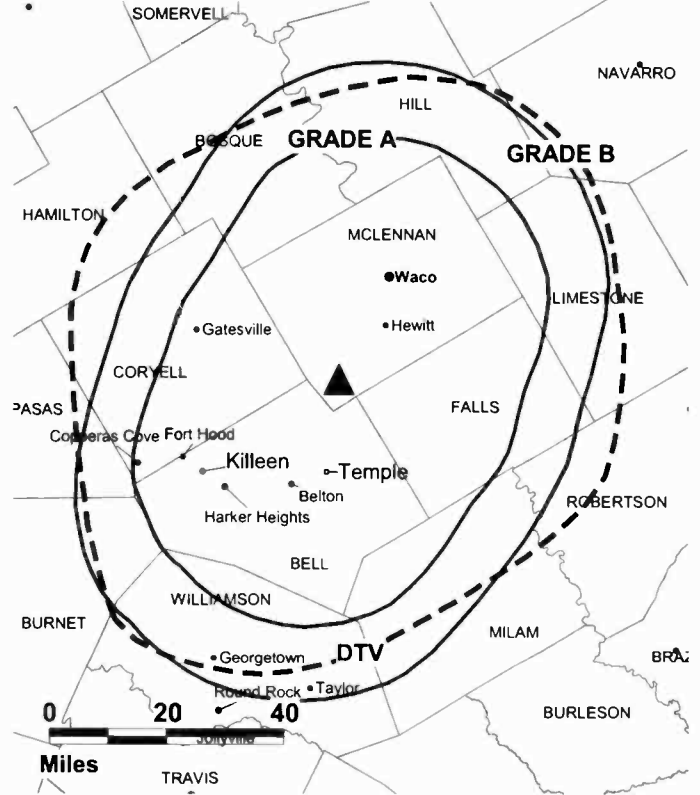
Ron Crowder, General Manager.

Jerry Clemens, Local Sales Manager.

Lou Strouger, Chief Engineer.

Rates: On request.

KAKW BMPCT-951006KF GRANTED: 12/11/95



© 2002 Warren Communications News

City of License: Killeen. **Station DMA:** Waco-Temple-Bryan. **Rank:** 94.

Circulation © 2001 Nielsen. Coverage based on Nielsen study.

Grand Total	Cable TV Households	Non-cable TV Households	Total TV Households
Estimated Station Totals*	168,380	69,900	238,280
Average Weekly Circulation (2001)	63,319	22,239	85,557
Average Daily Circulation (2001)			26,987
Station DMA Total	Cable TV Households	Non-cable TV Households	Total TV Households
Estimated Station Totals*	168,380	69,900	238,280
Average Weekly Circulation (2001)	63,319	22,239	85,557
Average Daily Circulation (2001)			26,987

*Estimated station totals are sums of the Nielsen TV and Cable TV household estimates for each county in which the station registers viewing of more than 5% as per the Nielsen Survey Methods.

Texas—Weslaco

KRGV-TV Ch. 5

Network Service: ABC.

Licensee: Mobile Video Tapes Inc., Box 5, Weslaco, TX 78599-0005.

Studio: 900 E. Expressway, Weslaco, TX 78596.

Mailing Address: Box 5, Weslaco, TX 78599-0005.

Phones: 956-631-5555; 956-968-5555. **Fax:** 956-973-5016.

E-mail: rayalexander@krvg.com

Web Site: <http://www.krvg.com>

Technical Facilities: Channel No. 5 (76-82 MHz). Authorized power: 100-kw visual, 19.1-kw aural. Antenna: 1542-ft. above av. terrain, 1545-ft. above ground, 1049-ft. above sea level.

Latitude 26° 05' 11"
Longitude 97° 50' 51"

Requests CP for change 1453-ft. above av. terrain, 1447-ft. above ground, 1506-ft. above sea level, lat. 26° 6' 00", long. 97° 50' 17". BPCT-20001023ADU.

Transmitter: La Feria, 7-mi. SW of Harlingen.

Digital Facilities: Channel No. 13 (210-216 MHz). Power: 57-kw visual. Antenna: 1457-ft. above av. terrain, 1460-ft. above ground.

Latitude 26° 06' 02"
Longitude 97° 50' 21"

FCC Digital File Number: BMPCDT-20001023ADG. Granted: April 4, 2001.

Note: Latitude and longitude coordinates shown are based on the North American Datum of 1927 (NAD 27) as currently required by the Mass Media Bureau of the FCC.

Satellite Earth Stations: Andrew, 4.5-meter; Andrew, 7.3-meter; EASI, 4.6-meter; Scientific-Atlanta, 7-meter; Vertex, 4.8-meter; Avantek, M/A-Com, Scientific-Atlanta receivers.

News Services: ABC NewsOne, AP, CNN Newsource.

Ownership: Manship Stations (Group Owner).

Began Operation: April 10, 1954. Sale to present owner by Kenco Enterprises approved by FCC January 28, 1964 (*Television Digest*, Vol. 4:5). Sale to Kenco Enterprises by LBJ Co. approved by FCC October 18, 1961 (Vol. 17:35). LBJ Co. acquired full control of TV and radio when FCC approved sale of 50% by O. L. Taylor (Vol. 14:12, 14). Original 50% of TV acquired by LBJ from Taylor after FCC approved transfer April 4, 1956 (Vol. 12:11, 14), with LBJ exercising option April 1, 1957 on 50% of radio.

Represented (sales): Blair Television.

Represented (legal): Cohn & Marks.

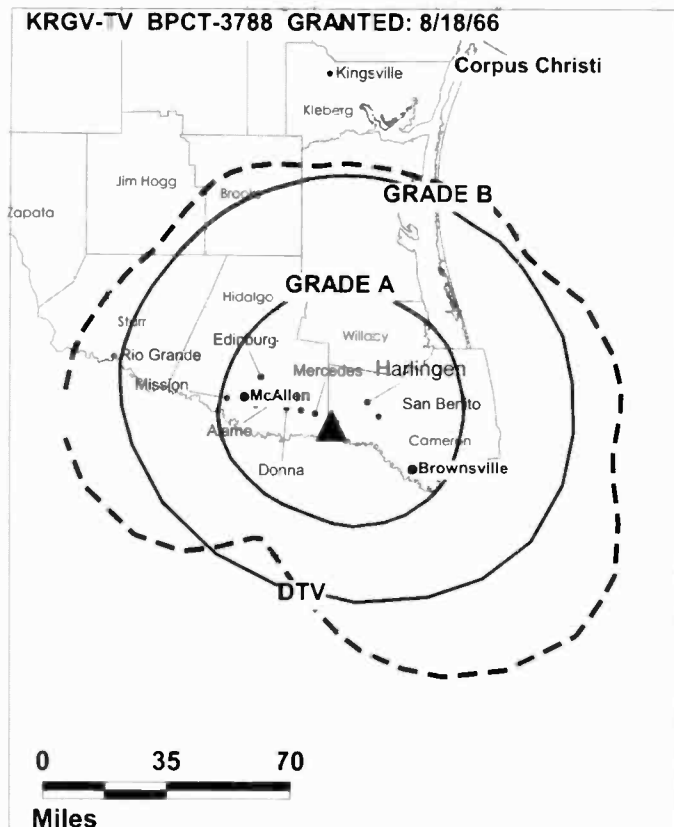
Personnel:

Ray Alexander, General Manager.

John Kittleman, Sales Director.

Tony Lisauckis, News Director.

Michelle Martone, Program Director.



© 2002 Warren Communications News

Jerry Berg, Promotion Director.

Chuck Salge, Chief Engineer.

Johnny Walker, Production Director.

Ginger Walker, Traffic Manager.

Romeo Rodriguez, Controller.

Highest 30 Sec. Rate: \$750.

City of License: Weslaco. **Station DMA:** Harlingen-Weslaco-Brownsville-McAllen. **Rank:** 100.

Circulation © 2001 Nielsen. Coverage based on Nielsen study.

Grand Total	Cable TV Households	Non-cable TV Households	Total TV Households
Estimated Station Totals*	107,700	149,110	256,810
Average Weekly Circulation (2001)	78,981	77,373	156,354
Average Daily Circulation (2001)			94,403

Station DMA Total	Cable TV Households	Non-cable TV Households	Total TV Households
Estimated Station Totals*	107,700	149,110	256,810
Average Weekly Circulation (2001)	78,981	77,373	156,354
Average Daily Circulation (2001)			94,403

*Estimated station totals are sums of the Nielsen TV and Cable TV household estimates for each county in which the station registers viewing of more than 5% as per the Nielsen Survey Methods.

Texas—Wichita Falls

KAUZ-TV Ch. 6

Network Service: CBS.

Licensee: Benedek License Corp., Box 2130, Wichita Falls, TX 76307.

Studio: 3601 Seymour Hwy., Wichita Falls, TX 76309.

Mailing Address: Box 2130, Wichita Falls, TX 76307.

Phone: 940-322-6957. **Fax:** 940-761-3331.

E-mail: kauz99b@prodigy.com

Web Site: <http://www.kauz.com/>

Technical Facilities: Channel No. 6 (82-88 MHz). Authorized power: 100-kw visual, 20-kw aural. Antenna: 1021-ft. above av. terrain, 1028-ft. above ground, 2046-ft. above sea level.

Latitude 33° 54' 04"
Longitude 98° 32' 21"

Transmitter: Seymour Hwy., 2.5-mi. W of center of Wichita Falls.

Digital Facilities: Channel No. 22 (518-524 MHz). Power: 200-kw max. visual. Antenna: 1020-ft. above av. terrain, 994-ft. above ground.

Latitude 33° 54' 04"
Longitude 98° 32' 21"

FCC Digital File Number: BPCDT-19991028ADQ. Granted: June 2, 2000.

Note: Latitude and longitude coordinates shown are based on the North American Datum of 1927 (NAD 27) as currently required by the Mass Media Bureau of the FCC.

Satellite Earth Stations: Houston Tracker, 4.3-meter C-band; RCA, 3.7-meter Ku-band; Scientific-Atlanta, 4.7-meter C-band; Scientific-Atlanta, 7-meter C-band; DX Antenna, Scientific-Atlanta receivers.

News Services: AP, CBS Newspath, CNN Newsource.

Ownership: Benedek Broadcasting Co. LLC (Group Owner).

Began Operation: March 1, 1953. Originally operated as KWFT-TV. Sale to present owner by Brissette Broadcasting approved by FCC May 22, 1996 (*Television Digest*, Vol. 35:37, 52). Sale to Brissette Broadcasting by Adams Communications approved by FCC December 24, 1991. Sale to Adams Communications by Ray Clymer & W. Erle White approved by FCC January 5, 1984 (Vol. 23:31). Sale to Clymer & White approved by FCC May 30, 1978 (Vol. 18:23). Sale by Bass Bros. approved by FCC September 19, 1974. Sale to Bass Bros. by Mid-New York Broadcasting (Paul F. Harron) approved by FCC April 10, 1968. Sale to Mid-New York Broadcasting by Sidney A. Grayson & associates approved by FCC March 13, 1963 (Vol. 3:11). Transfer to Sidney A. Grayson group by E. H. Rowley theatre chain family & Kenyon Brown approved by FCC January 11, 1956 (Vol. 11:46, 48; 12:2).

Represented (sales): Harrington, Righter & Parsons Inc.

Represented (legal): Covington & Burling.

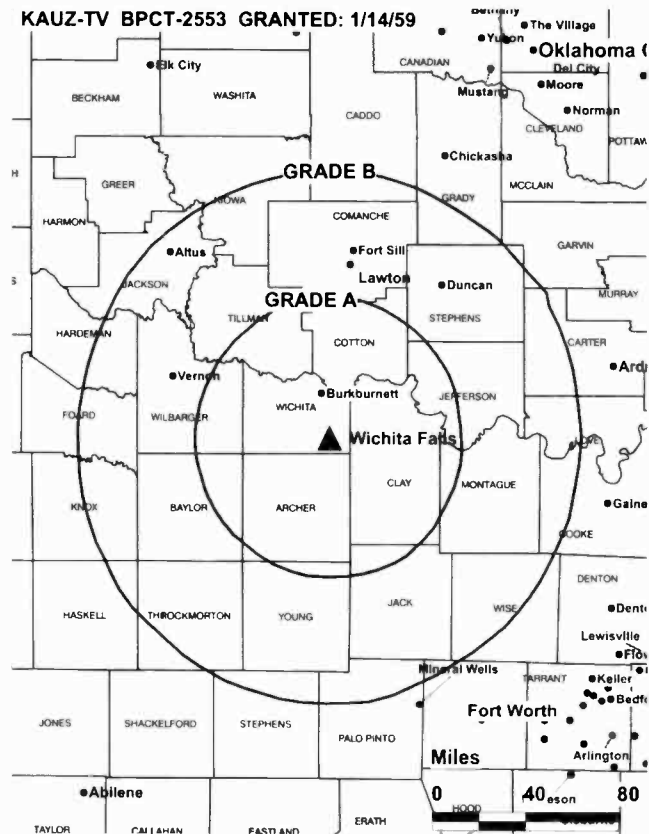
Personnel:

Jim Marks, General Manager.

Darlene Collier, National Sales Manager.

Lynn Walker, News Director.

KAUZ-TV BPCT-2553 GRANTED: 1/14/59



© 2002 Warren Communications News

Tanya Graham, Program Manager.

Leon Hoeffner, Chief Engineer.

Daniel Montoya, Production Manager.

Gary Lucus, Business Manager.

Highest 30 Sec. Rate: \$1000.

City of License: Wichita Falls. **Station DMA:** Wichita Falls & Lawton. **Rank:** 141.

Circulation © 2001 Nielsen. Coverage based on Nielsen study.

Grand Total	Cable TV Households	Non-cable TV Households	Total TV Households
Estimated Station Totals*	114,050	52,650	166,700
Average Weekly Circulation (2001)	75,337	27,702	103,040
Average Daily Circulation (2001)			54,587
Station DMA Total	Cable TV Households	Non-cable TV Households	Total TV Households
Estimated Station Totals*	97,000	46,990	143,990
Average Weekly Circulation (2001)	72,585	27,151	99,736
Average Daily Circulation (2001)			53,819
Other DMA Total	Cable TV Households	Non-cable TV Households	Total TV Households
Estimated Station Totals*	17,050	5,660	22,710
Average Weekly Circulation (2001)	2,752	551	3,303
Average Daily Circulation (2001)			769

*Estimated station totals are sums of the Nielsen TV and Cable TV household estimates for each county in which the station registers viewing of more than 5% as per the Nielsen Survey Methods.

Texas—Wichita Falls

KFDX-TV Ch. 3

Network Service: NBC.

Licensee: Nexstar Broadcasting of Wichita Falls LLC, 200 Abington Executive Park, Suite 201, Clarks Summit, PA 18411.

Studio: 4500 Seymour Hwy., Wichita Falls, TX 76309.

Mailing Address: Box 4888, Wichita Falls, TX 76308.

Phone: 940-691-0003. **Fax:** 940-691-0330.

E-mail: kfdx@kfdx.com

Web Site: <http://www.kfdx.com>

Technical Facilities: Channel No. 3 (60-66 MHz). Authorized power: 100-kw visual, 20-kw aural. Antenna: 1000-ft. above av. terrain, 1045-ft. above ground, 2049-ft. above sea level.

Latitude 33° 53' 23.60"
Longitude 98° 33' 30.20"

Transmitter: 4500 Seymour Rd.

Digital Facilities: Channel No. 28 (554-560 MHz). Power: 10-kw max. visual. Antenna: 907-ft. above av. terrain, 900-ft. above ground.

Latitude 33° 53' 23.00"
Longitude 98° 33' 30.00"

FCC Digital File Number: BPCDT-19991029ACB. Granted: March 30, 2000.

Note: Latitude and longitude coordinates shown are based on the North American Datum of 1927 (NAD 27) as currently required by the Mass Media Bureau of the FCC.

Multichannel TV Sound: Stereo only.

Satellite Earth Stations: AFC, 3.7-meter Ku-band; Comtech, 5-meter C-band; Harris, 3-meter Ku-band; Harris, 6-meter Ku-band; Paracclipse, 3.7-meter C-band; Drake, Harris, M/A-Com, Pinzone receivers.

News Service: AP.

Ownership: Nexstar Broadcasting Group LLC (Group Owner).

Began Operation: March 13, 1953. Sale to Clay Communications by Darrold A. Cannan, et al., approved by FCC January 27, 1971 (*Television Digest*, Vol. 11:5). Sale to Price Communications Corp. by Clay Communications approved by FCC June 23, 1987 (Vol. 27:21). Sale to US Broadcast Group by Price Communications Corp. approved by FCC November 9, 1995 (Vol. 35:35). Sale to present owner from US Broadcast Group approved by FCC November 6, 1997.

Represented (sales): Blair Television.

Represented (legal): Arter & Hadden LLP.

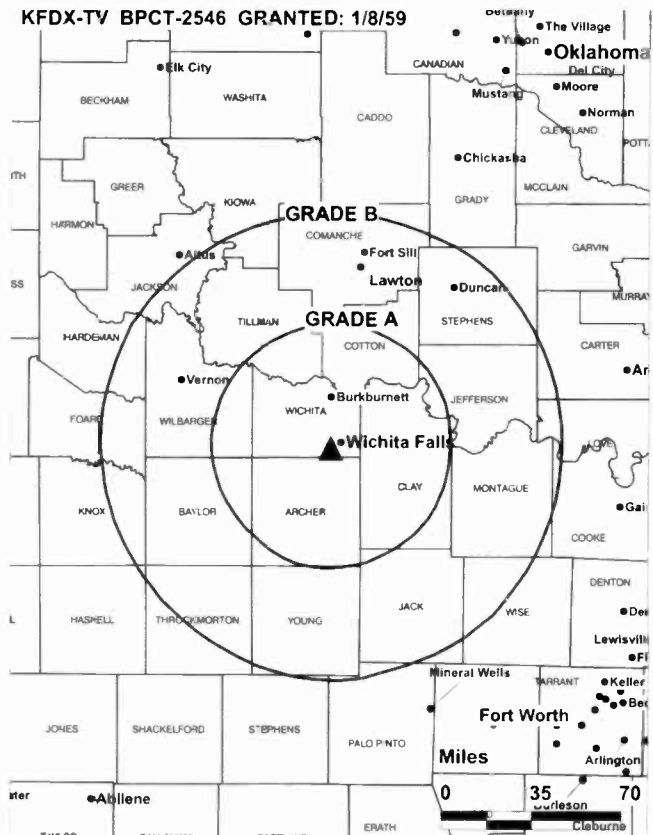
Personnel:

Julie Prueett, Vice President & General Manager.

Stephanie Darland, General Sales Manager.

Sharon Moser, Business Manager.

Chris Lewis, Promotion Director.



© 2002 Warren Communications News

Dan Garcia, News Director.

Terry Porter, Chief Engineer.

Greg Collier, Production Manager.

Highest 30 Sec. Rate: \$1500.

City of License: Wichita Falls. **Station DMA:** Wichita Falls & Lawton. **Rank:** 141.

Circulation © 2001 Nielsen. Coverage based on Nielsen study.

Grand Total	Cable TV Households	Non-cable TV Households	Total TV Households
Estimated Station Totals*	107,060	50,440	157,500
Average Weekly Circulation (2001)	77,049	27,011	104,059
Average Daily Circulation (2001)			59,161
Station DMA Total	Cable TV Households	Non-cable TV Households	Total TV Households
Estimated Station Totals*	97,000	46,990	143,990
Average Weekly Circulation (2001)	75,166	26,716	101,882
Average Daily Circulation (2001)			58,204
Other DMA Total	Cable TV Households	Non-cable TV Households	Total TV Households
Estimated Station Totals*	10,060	3,450	13,510
Average Weekly Circulation (2001)	1,883	295	2,178
Average Daily Circulation (2001)			958

*Estimated station totals are sums of the Nielsen TV and Cable TV household estimates for each county in which the station registers viewing of more than 5% as per the Nielsen Survey Methods.

Texas—Wichita Falls

KJTL
Ch. 18

Network Service: FOX.

Licensee: Mission Broadcasting of Wichita Falls Inc., 544 Red Rock Dr., Wadsworth, OH 44281.

Studio: 3800 Call Field Rd., Wichita Falls, TX 76308.

Mailing Address: Box 4865, Wichita Falls, TX 76308.

Phone: 940-691-1808. **Fax:** 940-696-5766.

Technical Facilities: Channel No. 18 (494-500 MHz). Authorized power: 2820-kw visual, 282-kw aural. Antenna: 1080-ft. above av. terrain, 1034-ft. above ground, 2146-ft. above sea level.

Latitude 34° 12' 06"
Longitude 98° 43' 44"

Transmitter: Approx. 2.8-mi. SW of Grandfield, 2-mi. S of Hwy. 70.

Digital Facilities: Channel No. 15 (476-482 MHz). Power: 1000-kw max. visual. Antenna: 1066-ft. above av. terrain, 1037-ft. above ground.

Latitude 34° 12' 05"
Longitude 98° 43' 45"

FCC Digital File Number: BPCDT-19991102ABG. Granted: May 31, 2001.

Note: Latitude and longitude coordinates shown are based on the North American Datum of 1927 (NAD 27) as currently required by the Mass Media Bureau of the FCC.

Multichannel TV Sound: Stereo only.

Satellite Earth Stations: AFC, 3.7-meter Ku-band; Harris, 6.1-meter C-band; Harris, M/A-Com receivers.

Ownership: Mission Broadcasting Inc. (Group Owner).

Began Operation: May 14, 1985. Sold to Wichita Fall Television Ltd. by Janet T. Lee, et al., approved by FCC August 1986. Sale to BSP Broadcasting approved by FCC June 29, 1989. Sale to Wicks Broadcast Group LP by Epic Broadcasting Co. approved by FCC July 6, 1995 (**Television Digest**, Vol. 35:18). Sale to present owner by Wicks Broadcast Group LP approved by FCC April 8, 1999.

Represented (sales): Seltel Inc.

Personnel:

Pete D'Acosta, President & Chief Executive Officer.

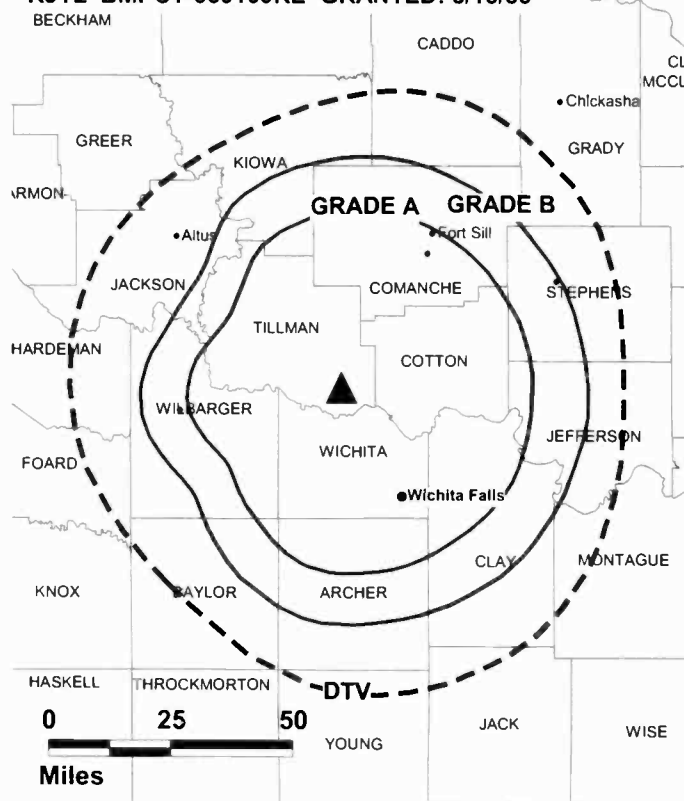
Kyle Williams, General Manager.

Rhonda Wright, National Sales Manager.

Ken Thomason, Chief Engineer.

Highest 30 Sec. Rate: \$600.

KJTL BMPCT-850109KE GRANTED: 3/15/85



© 2002 Warren Communications News

City of License: Wichita Falls. **Station DMA:** Wichita Falls & Lawton. **Rank:** 141.

Circulation © 2001 Nielsen. Coverage based on Nielsen study.

Grand Total	Cable TV Households	Non-cable TV Households	Total TV Households
Estimated Station Totals*	124,640	55,390	180,030
Average Weekly Circulation (2001)	55,575	23,080	78,655
Average Daily Circulation (2001)			29,481
Station DMA Total	Cable TV Households	Non-cable TV Households	Total TV Households
Estimated Station Totals*	97,000	46,990	143,990
Average Weekly Circulation (2001)	52,459	21,961	74,420
Average Daily Circulation (2001)			28,355
Other DMA Total	Cable TV Households	Non-cable TV Households	Total TV Households
Estimated Station Totals*	27,640	8,400	36,040
Average Weekly Circulation (2001)	3,117	1,118	4,235
Average Daily Circulation (2001)			1,127

*Estimated station totals are sums of the Nielsen TV and Cable TV household estimates for each county in which the station registers viewing of more than 5% as per the Nielsen Survey Methods.

Texas—Wolfforth

KUPT Ch. 22

Network Service: UPN.

Grantee: Woods Communications Corp., One WCOV Ave., Montgomery, AL 36111.

Studio: 9800 University Ave., Lubbock, TX 79423.

Phone: 806-745-3434. **Fax:** 806-748-1949.

Technical Facilities: Channel No. 22 (518-524 MHz). Authorized power: 70.3-kw max. visual. Antenna: 749-ft. above av. terrain, 750-ft. above ground, 3957-ft. above sea level.

Latitude 33° 30' 08"
Longitude 101° 52' 20"

Transmitter: 100th & University, Lubbock.

FCC Proposed Digital Channel Number: Ch. 22.

Note: Latitude and longitude coordinates shown are based on the North American Datum of 1927 (NAD 27) as currently required by the Mass Media Bureau of the FCC.

Ownership: Woods Communications Corp. (Group Owner).

Began Operation: February 9, 2001.

Represented (legal): John B. Kenkel.

Personnel:

Brad Moran, General Manager.

Guy Smith, Chief Engineer.

Rates: On request.

City of License: Wolfforth.

Station DMA: Lubbock. Rank: 148.

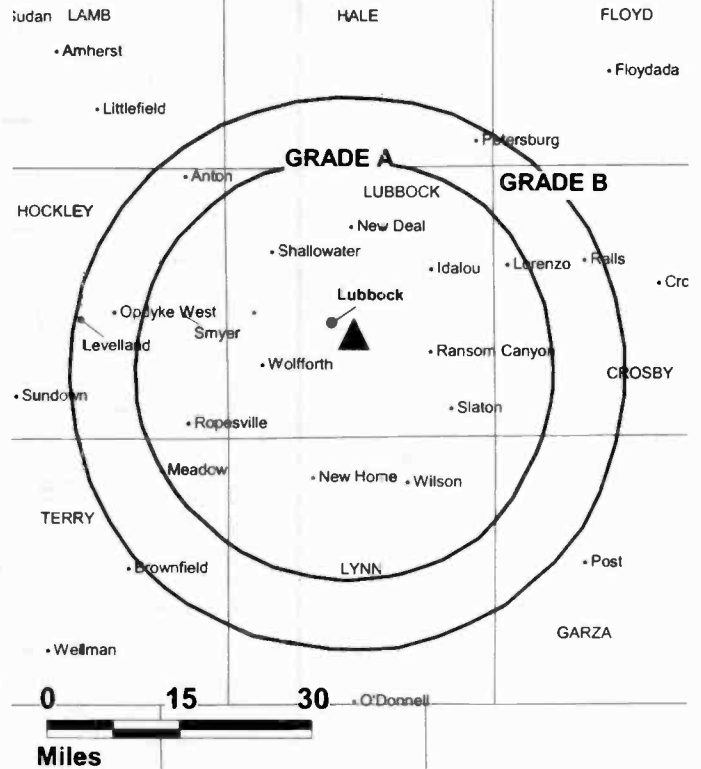
Data by Design

This data is available in comma-delimited format for use in your own database or spreadsheet software!

For information call 800.771.9202



KUPT BPCT-950824KL GRANTED: 2/23/98

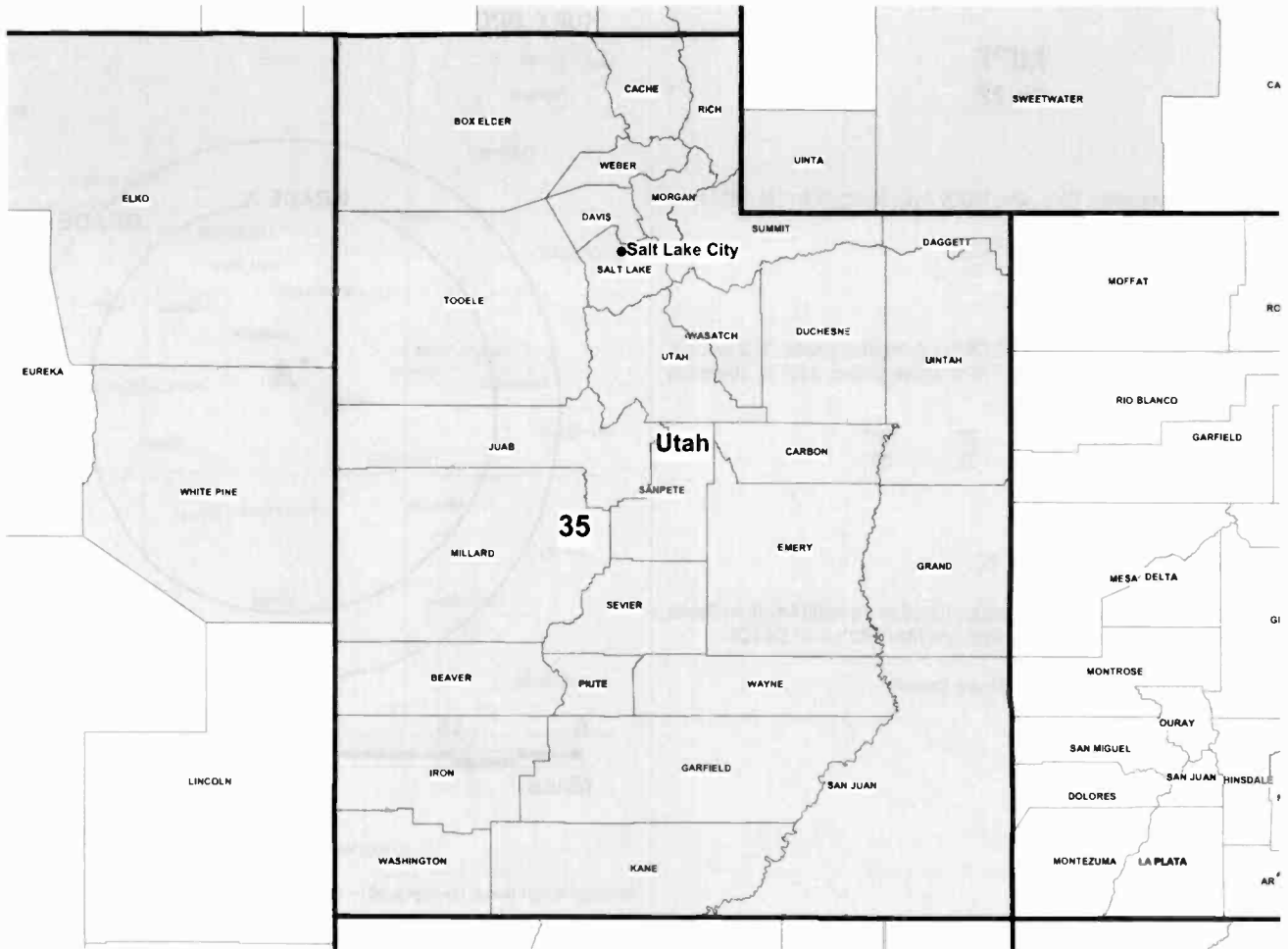


© 2002 Warren Communications News

Circulation © 2001 Nielsen. Coverage based on Nielsen study.

Grand Total	Cable TV Households	Non-cable TV Households	Total TV Households
Estimated Station Totals*	84,110	49,350	133,460
Average Weekly Circulation (2001)	25,293	14,236	39,529
Average Daily Circulation (2001)			12,443
Station DMA Total	Cable TV Households	Non-cable TV Households	Total TV Households
Estimated Station Totals*	76,870	48,200	125,070
Average Weekly Circulation (2001)	22,921	14,154	37,076
Average Daily Circulation (2001)			11,686
Other DMA Total	Cable TV Households	Non-cable TV Households	Total TV Households
Estimated Station Totals*	7,240	1,150	8,390
Average Weekly Circulation (2001)	2,372	82	2,453
Average Daily Circulation (2001)			757

*Estimated station totals are sums of the Nielsen TV and Cable TV household estimates for each county in which the station registers viewing of more than 5% as per the Nielsen Survey Methods.



© 2002 Warren Communications News

MARKET	NIELSEN DMA TV HOUSEHOLDS	RANK	MARKET AREA COMMERCIAL STATIONS
Salt Lake City, UT	782,960	35	KBEO (11), KCSG (4), KENV (10), KGWR-TV (13), KJWY (2), KJZZ-TV (14), KPNZ (24), KSL-TV (5), KSTU (13), KTVX (4), KUPX (16), KUSG (12), KUTV (2), KUWB (30)

TELEVISION & CABLE
ACTION UPDATE
 The Authoritative Newsletter of Actions Affecting
 Broadcasting and Cable Activities
 For Information, call 800-771-9202

Utah Analog Station Totals as of December 1, 2001

	VHF	UHF	TOTAL
Commercial Television	6	4	10
Educational Television	3	1	4
	9	5	14

Utah—Cedar City

KCSG Ch. 4

Network Service: Independent.

Licensee: Bonneville Holding Co., Broadcast House, 55 North 300 West, Box 1160, Salt Lake City, UT 84110.

Studio: 210 North 1000 East, St. George, UT 84770.

Phone: 801-628-1000. **Fax:** 801-628-6636.

Technical Facilities: Channel No. 4 (66-72 MHz). Authorized power: 37.6-kw visual, 15.76-kw aural. Antenna: 2742-ft. above av. terrain, 325-ft. above ground, 10,312-ft. above sea level.

Latitude 37° 32' 32"
Longitude 113° 04' 05"

Transmitter: Pine Springs Knoll, 9.4-mi. S, 180°T from Cedar City.

Digital Facilities: Channel No. 14 (470-476 MHz). Power: 356-kw max. visual. Antenna: 2687-ft. above av. terrain, 239-ft. above ground.

Latitude 37° 32' 29"
Longitude 113° 04' 04"

FCC Digital File Number: BPCDT-19991101AFO. Granted: December 4, 2000.

Note: Latitude and longitude coordinates shown are based on the North American Datum of 1927 (NAD 27) as currently required by the Mass Media Bureau of the FCC.

Satellite Earth Stations: Miralite, 3.7-meter Ku & C-band.

Ownership: Bonneville International Corp. (Group Owner).

Began Operation: April 23, 1990. Sale to present owner by Seagull Communications Corp. approved by FCC December 5, 1997. Sale to Seagull Communications Corp. by Liberty Broadcast Co. approved by FCC January 19, 1994.

Represented (legal): Wilkinson Barker Knauer LLP.

Represented (engineering): F. W. Hannel & Associates.

Personnel:

E. Morgan Skinner Jr., President & General Manager.

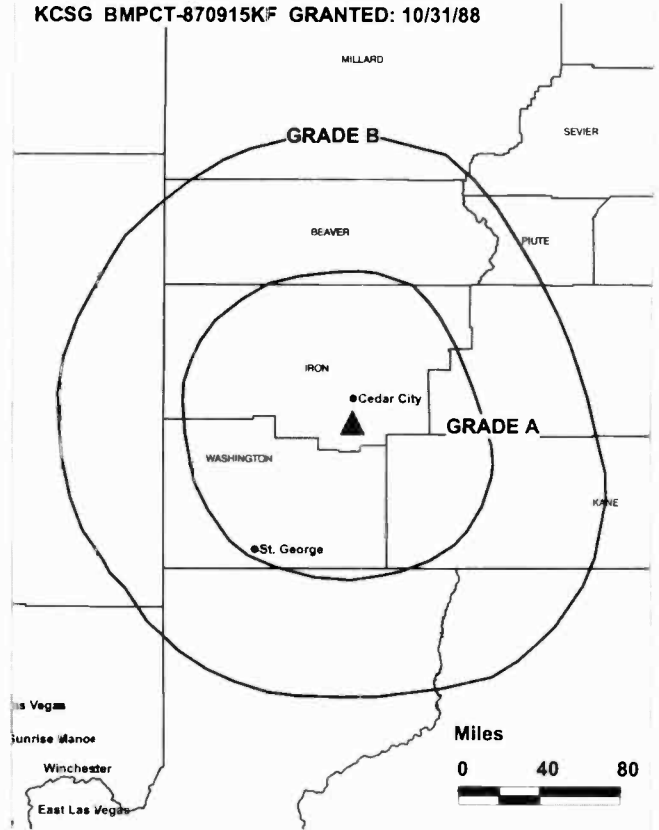
Dick Carten, Local Sales Manager.

Edith Hardesty, Business Manager.

Kelton Lloyd, Chief Engineer.

Highest 30 Sec. Rate: \$55.

KCSG BMPCT-870915KF GRANTED: 10/31/88



© 2002 Warren Communications News

City of License: Cedar City. **Station DMA:** Salt Lake City. **Rank:** 35.

Circulation © 2001 Nielsen. Coverage based on Nielsen study.

Grand Total	Cable TV Households	Non-cable TV Households	Total TV Households
Estimated Station Totals*	23,900	13,230	37,130
Average Weekly Circulation (2001)	5,980	2,952	8,932
Average Daily Circulation (2001)			3,090

Station DMA Total	Cable TV Households	Non-cable TV Households	Total TV Households
Estimated Station Totals*	23,900	13,230	37,130
Average Weekly Circulation (2001)	5,980	2,952	8,932
Average Daily Circulation (2001)			3,090

*Estimated station totals are sums of the Nielsen TV and Cable TV household estimates for each county in which the station registers viewing of more than 5% as per the Nielsen Survey Methods.

Utah—Ogden

KPNZ (formerly KAZG) Ch. 24

Network Service: UPN.

Licensee: Utah Communications LLC, 150 N. Wright Brothers Dr., Suite 520, Salt Lake City, UT 84116.

Studio: Suite 520, 150 N. Wright Bros., Salt Lake City, UT 84116.

Phone: 801-519-2424. **Fax:** 801-359-1272.

Technical Facilities: Channel No. 24 (530-536 MHz). Authorized power: 5000-kw max. visual. Antenna: 807-ft. above av. terrain, 338-ft. above ground, 4990-ft. above sea level.

Latitude	41°	15'	17"
Longitude	112°	14'	13"

Holds CP for change to 1514-kw max. visual, 1514-ft. above av. terrain, 4032-ft. above ground, 197-ft. above sea level; lat. 40° 39' 33", long. 112° 12' 07". BPCT-20000522AAU.

Transmitter: Little Mountain, 6.2-mi. WSW of Warren.

FCC Proposed Digital Channel Number: Ch. 24.

Note: Latitude and longitude coordinates shown are based on the North American Datum of 1927 (NAD 27) as currently required by the Mass Media Bureau of the FCC.

Ownership: Utah Communications LLC.

Began Operation: December 6, 1998.

Represented (legal): Dan J. Alpert.

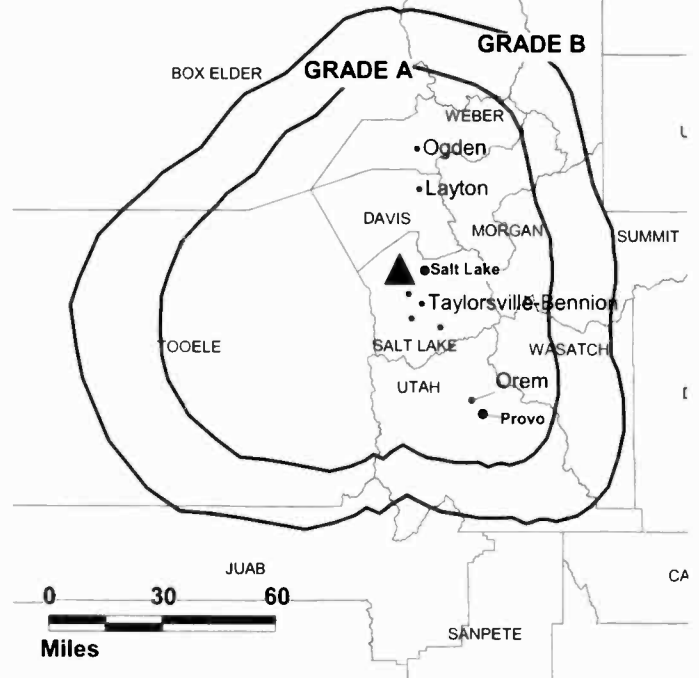
Represented (engineering): Suffa & Cavell Inc.

Personnel:

John Tischendorf, General Manager.

Kurt Gentry, Station Manager & General Sales Manager.

KPNZ BPCT-20000522AAU GRANTED: 10/18/00



© 2002 Warren Communications News

Jeff Penn, Chief Engineer.

Art Kralowec, Business Manager.

Rates: On request.

City of License: Ogden. **Station DMA:** Salt Lake City. **Rank:** 35.

Nielsen Data: Not available.

Utah—Ogden

KUWB Ch. 30

Network Service: WBN.

Licensee: ACME Television Licenses of Utah LLC, 10829 Olive Blvd., Suite 202, St. Louis, MO 63141.

Studio: 6135 S. Stratler St., Murray, UT 84107.

Phone: 801-281-0330. **Fax:** 801-281-4503.

E-mail: kuwb@utahswb30.com

Web Site: http://www.wb30tv.com

Technical Facilities: Channel No. 30 (566-572 MHz). Authorized power: 1486-kw max. & 1486-kw horizontal visual. Antenna: 4075-ft. above av. terrain, 210-ft. above ground, 9245-ft. above sea level.

Latitude 40° 39' 33"
Longitude 112° 12' 07"

Transmitter: Farnsworth Peak, Oquirrh Mountain Range.

Digital Facilities: Channel No. 17 (488-494 MHz). Power: 188-kw max. visual. Antenna: 2707-ft. above av. terrain, 148-ft. above ground, 7625-ft. above sea level.

Latitude 40° 16' 45"
Longitude 111° 56' 00"

Transmitter: Lake Mountain Antenna Site, Lehi County.

FCC Digital File Number: BPCDT-981116KE (pending).

Note: Latitude and longitude coordinates shown are based on the North American Datum of 1927 (NAD 27) as currently required by the Mass Media Bureau of the FCC.

Satellite Earth Station: Receive only Patriot, 4.5-meter Ku & C-band.

Ownership: ACME Communications Inc. (Group Owner).

Began Operation: November 1, 1985. Involuntary assignment of license to Scott Stuart, Receiver approved by FCC February 22, 1993. Sale to Miracle Rock Church approved by FCC July 14, 1993. Sale to Paxson Communications Corp. by Miracle Rock Church approved by FCC November 6, 1996. Roberts Broadcasting exchanged KUPX(TV), Provo, UT for this station in transaction approved by FCC March 30, 1999. ACME Communications Inc. subsequently bought out remaining 51% of Roberts Broadcasting. Present owner ACME went public September 30, 1999.

Represented (sales): MMT Sales Inc.

Represented (legal): Dickstein Shapiro Morin & Oshinsky LLP.

Personnel:

John Rossi, General Manager.

Paul Rossi, General Sales Manager & National Sales Manager.

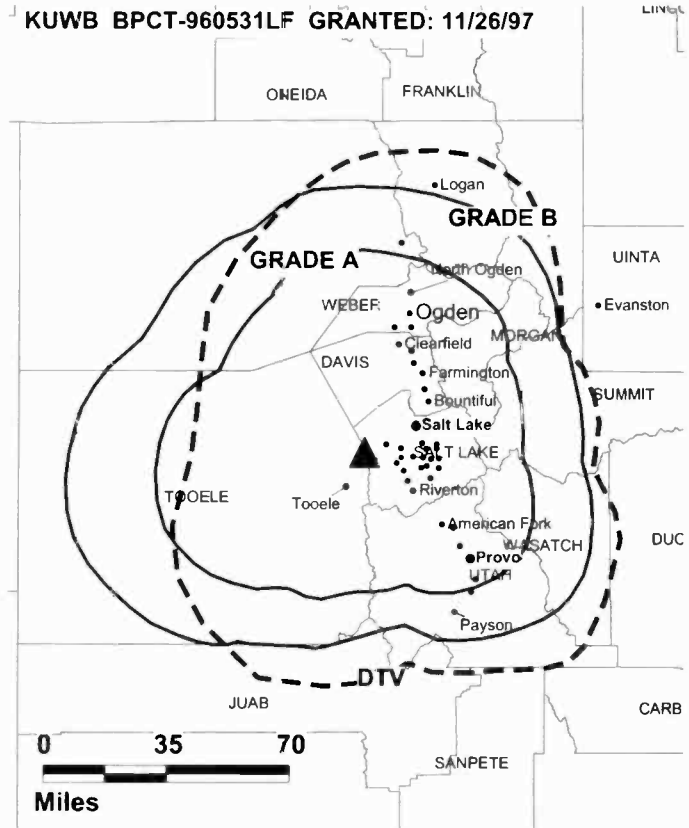
Ron Fessenden, Local Sales Manager.

Rick Ervin, Chief Engineer.

Tere Hoffhine, Business Manager.

Jim Crownover, Promotion & Creative Services Director.

KUWB BPCT-960531LF GRANTED: 11/26/97



© 2002 Warren Communications News

Amy Howell, Program Director.

Kelly Dalton, Production Manager.

Rich Anderson, Traffic Director.

Highest 30 Sec. Rate: \$1800.

City of License: Ogden. **Station DMA:** Salt Lake City. **Rank:** 35.

Circulation © 2001 Nielsen. Coverage based on Nielsen study.

Grand Total	Cable TV Households	Non-cable TV Households	Total TV Households
Estimated Station Totals*	336,450	296,290	632,740
Average Weekly Circulation (2001)	110,158	87,701	197,859
Average Daily Circulation (2001)			67,228
Station DMA Total	Cable TV Households	Non-cable TV Households	Total TV Households
Estimated Station Totals*	335,510	296,290	631,800
Average Weekly Circulation (2001)	109,943	87,701	197,644
Average Daily Circulation (2001)			67,216
Other DMA Total	Cable TV Households	Non-cable TV Households	Total TV Households
Estimated Station Totals*	940	0	940
Average Weekly Circulation (2001)	215	0	215
Average Daily Circulation (2001)			12

*Estimated station totals are sums of the Nielsen TV and Cable TV household estimates for each county in which the station registers viewing of more than 5% as per the Nielsen Survey Methods.

Utah—Provo

KUPX Ch. 16

Network Service: PAX.

Grantee: Paxson Salt Lake City License Inc., 601 Clearwater Park Rd., West Palm Beach, FL 33401.

Studio: 466 C Lawndale Dr., Salt Lake City, UT 84115.

Phone: 801-474-0016. **Fax:** 801-463-9667.

Web Site: <http://www.paxtv.com>

Technical Facilities: Channel No. 16 (482-488 MHz). Authorized power: 3890-kw max. visual. Antenna: 2308-ft. above av. terrain, 70-ft. above ground, 9510-ft. above sea level.

Latitude 39° 51' 14"
Longitude 111° 42' 17"

Holds CP for change to 2000-kw max. visual, 2778-ft. above av. terrain, 221-ft. above ground, 7697-ft. above sea level; lat. 40° 16' 45", long. 111° 56' 00", transmitter to Lake Mountain, 3.5-mi. W of Hwy. 68, 9-mi. from Fairfield. BMPCT-960313KE.

Transmitter: Mount Nebo, 20-mi. NNE of Nephi.

Digital Facilities: Channel No. 28 (554-560 MHz). Power: 530-kw max. visual. Antenna: 3842-ft. above av. terrain, 194-ft. above ground, 9045-ft. above sea level.

Latitude 40° 39' 12"
Longitude 112° 12' 06"

Transmitter: Little Farnsworth Peak, Oquirrh Mountain Range, W of Salt Lake City.

FCC Digital File Number: BPCDT-980724KI. Granted: March 31, 1999.

Note: Latitude and longitude coordinates shown are based on the North American Datum of 1927 (NAD 27) as currently required by the Mass Media Bureau of the FCC.

Ownership: Paxson Communications Corp. (Group Owner).

Began Operation: April 21, 1998 by Roberts Broadcasting. FCC approved transfer from Roberts Broadcasting to minority owner ACME Television Holdings LLC January 26, 1999. FCC approved trade of station from Acme to Paxson Communications for KUWB, Ogden, UT, March 30, 1999.

Represented (legal): Dow, Lohnes & Albertson PLLC.

Represented (engineering): Robert Gross.

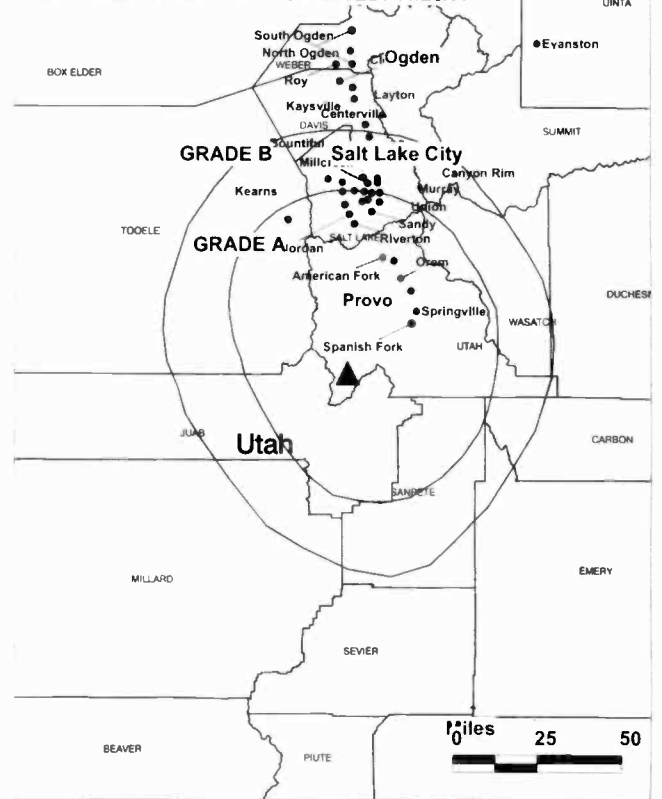
Personnel:

Kevin Burdge, General Manager.

Bernarr Howell, Chief Engineer.

Jim Obin, Public Affairs Director & Traffic Manager.

KUPX BMPCT-960313KE GRANTED: 11/26/97



Deanna Turner, Business Manager.

Kevin Burdge, Sales Manager.

Rates: On request.

City of License: Provo. **Station DMA:** Salt Lake City. **Rank:** 35.

Circulation © 2001 Nielsen. Coverage based on Nielsen study.

Grand Total	Cable	Non-cable	Total
	TV Households	TV Households	TV Households
Estimated Station Totals*	244,810	265,400	510,210
Average Weekly Circulation (2001)	34,625	43,271	77,896
Average Daily Circulation (2001)			25,916
Station DMA Total	Cable	Non-cable	Total
	TV Households	TV Households	TV Households
Estimated Station Totals*	244,810	265,400	510,210
Average Weekly Circulation (2001)	34,625	43,271	77,896
Average Daily Circulation (2001)			25,916

*Estimated station totals are sums of the Nielsen TV and Cable TV household estimates for each county in which the station registers viewing of more than 5% as per the Nielsen Survey Methods.

Utah—Salt Lake City

KJZZ-TV Ch. 14

Network Service: Independent.

Licensee: Larry H. Miller Communications Corp., 5650 S. State Dr., Murray, UT 84107.

Studio: 5181 Amelia Earhart Dr., Salt Lake City, UT 84116.

Phone: 801-537-1414. **Fax:** 801-238-6414.

Web Site: <http://www.kjzz.com>

Technical Facilities: Channel No. 14 (470-476 MHz). Authorized power: 58.9-kw max. visual. Antenna: 3874-ft. above av. terrain, 253-ft. above ground, 9072-ft. above sea level.

Latitude 40° 39' 12"
Longitude 112° 12' 06"

Transmitter: Salt Lake City.

Digital Facilities: Channel No. 46 (662-668 MHz). Power: 200-kw max. visual. Antenna: 4153-ft. above av. terrain, 287-ft. above ground.

Latitude 40° 39' 33"
Longitude 112° 12' 07"

FCC Digital File Number: BPCDT-19991101AJS. Granted: March 9, 2001.

Note: Latitude and longitude coordinates shown are based on the North American Datum of 1927 (NAD 27) as currently required by the Mass Media Bureau of the FCC.

Satellite Earth Stations: 5-meter Ku & C-band; 5.5-meter Ku-band; 9.2-meter C-band; 10-meter C-band.

Ownership: Larry H. Miller Communications Corp.

Began Operation: February 14, 1989. Sale to present owner by American TV of Utah approved by FCC February 22, 1993.

Represented (sales): Blair Television.

Represented (legal): Leventhal, Senter & Lerman PLLC.

Personnel:

Randy Rigby, General Manager.

Chris Baum, General Sales Manager.

Mark Lowry, National Sales Manager.

Robert Quigley, Program Director.

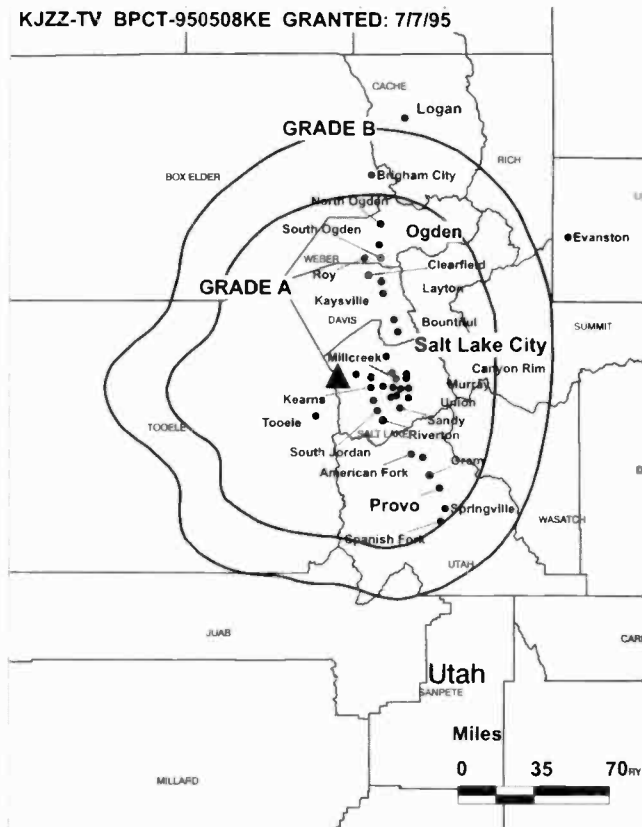
Norma Lloyd, Promotion Director.

Mark Harris, Operations Director.

Maggie Kearns, Controller.

Mike Grover, Chief Engineer.

KJZZ-TV BPCT-950508KE GRANTED: 7/7/95



© 2002 Warren Communications News

Rates: On request.

City of License: Salt Lake City. **Station DMA:** Salt Lake City. **Rank:** 35.

Circulation © 2001 Nielsen. Coverage based on Nielsen study.

Grand Total	Cable TV Households	Non-cable TV Households	Total TV Households
Estimated Station Totals*	343,760	328,550	672,310
Average Weekly Circulation (2001)	178,305	151,317	329,621
Average Daily Circulation (2001)			119,584
Station DMA Total	Cable TV Households	Non-cable TV Households	Total TV Households
Estimated Station Totals*	340,290	321,480	661,770
Average Weekly Circulation (2001)	177,788	150,288	328,076
Average Daily Circulation (2001)			118,986
Other DMA Total	Cable TV Households	Non-cable TV Households	Total TV Households
Estimated Station Totals*	3,470	7,070	10,540
Average Weekly Circulation (2001)	517	1,028	1,545
Average Daily Circulation (2001)			598

*Estimated station totals are sums of the Nielsen TV and Cable TV household estimates for each county in which the station registers viewing of more than 5% as per the Nielsen Survey Methods.

Utah—Salt Lake City

KSL-TV Ch. 5

Network Service: NBC.

Licensee: Bonneville Holding Co., Broadcast House, 55 North 300 West, Box 1160, Salt Lake City, UT 84110-1160.

Studio: Broadcast House, 55 North 300 West, Salt Lake City, UT 84110-1160.

Phone: 801-575-5555. **Fax:** 801-575-5857.

E-mail: steve.lindsley@ksl.com

Web Site: http://www.ksl.com

Technical Facilities: Channel No. 5 (76-82 MHz). Authorized power: 34-kw visual, 6.76-kw aural. Antenna: 3780-ft. above av. terrain, 219-ft. above ground, 9258-ft. above sea level.

Latitude 40° 39' 35"
Longitude 112° 12' 05"

Transmitter: Farnsworth Peak, Oquirrh Range.

Digital Facilities: Channel No. 38 (614-620 MHz). Power: 546-kw max. visual. Antenna: 4157-ft. above av. terrain, 289-ft. above ground, 9324-ft. above sea level.

Latitude 40° 39' 33"
Longitude 112° 12' 07"

Transmitter: Farnsworth Peak, 6.2-mi. SW of Magna.

FCC Digital File Number: BPCDT-20000427ABV. Granted: April 16, 1999.

Note: Latitude and longitude coordinates shown are based on the North American Datum of 1927 (NAD 27) as currently required by the Mass Media Bureau of the FCC.

Multichannel TV Sound: Stereo and separate audio program.

Satellite Earth Stations: Transmit/receive Andrew, 4.6-meter Ku-band; Scientific-Atlanta, 10-meter C-band; Scientific-Atlanta, Standard Communications receivers.

SNG Mobile Dish: Dalsat, 3.7-meter Ku-band.

AM Affiliate: KSL, 50-kw, 1160 kHz.

News Service: AP.

Ownership: Bonneville International Corp.

Began Operation: June 1, 1949.

Represented (sales): Petry Television Inc.

Personnel:

Chris Redgrave, Vice President & General Manager.

Sam Wilson, Vice President & Controller.

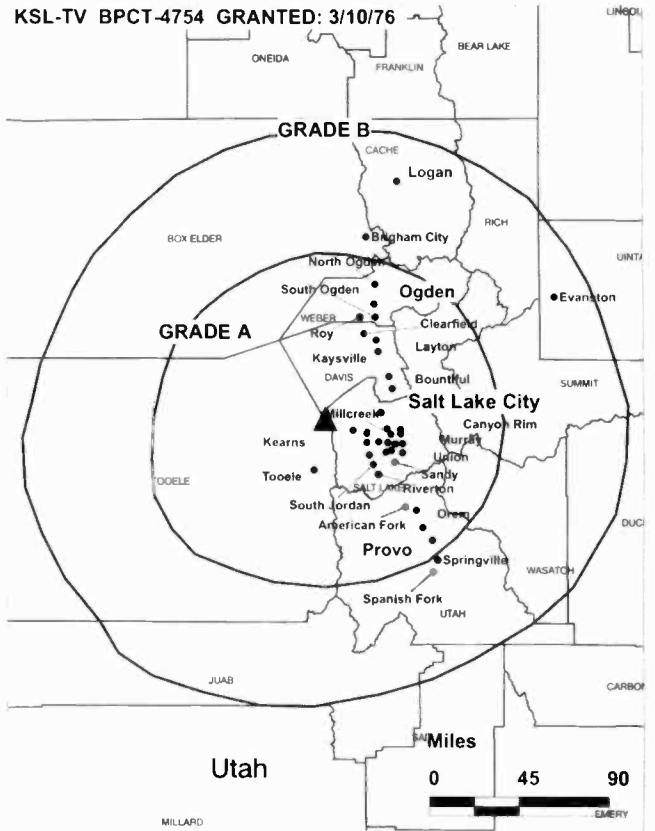
David Manookin, Vice President, Programming.

Greg James, Vice President, Engineering.

Kurt Gentry, Vice President, Sales.

Paul Rennie, National Sales Manager.

Mark Wiest, Local Sales Manager.



© 2002 Warren Communications News

Linda Yorgason, Local Sales Manager.

Steve Poulsen, Marketing & Events Director.

Russ Crabbe, Production Manager.

Brink Chipman, News Director.

Highest 30 Sec. Rate: \$2500.

City of License: Salt Lake City. **Station DMA:** Salt Lake City. **Rank:** 35.

Circulation © 2001 Nielsen. Coverage based on Nielsen study.

Grand Total	Cable TV Households	Non-cable TV Households	Total TV Households
Estimated Station Totals*	427,560	331,450	759,010
Average Weekly Circulation (2001)	296,752	247,390	544,143
Average Daily Circulation (2001)			288,272
Station DMA Total	Cable TV Households	Non-cable TV Households	Total TV Households
Estimated Station Totals*	354,770	325,490	680,260
Average Weekly Circulation (2001)	284,411	246,052	530,463
Average Daily Circulation (2001)			284,869
Other DMA Total	Cable TV Households	Non-cable TV Households	Total TV Households
Estimated Station Totals*	72,790	5,960	78,750
Average Weekly Circulation (2001)	12,341	1,339	13,680
Average Daily Circulation (2001)			3,404

*Estimated station totals are sums of the Nielsen TV and Cable TV household estimates for each county in which the station registers viewing of more than 5% as per the Nielsen Survey Methods.

Utah—Salt Lake City

KSTU
Ch. 13

Network Service: FOX.

Licensee: Fox TV Stations Inc., 5020 W. Amelia Earhart Dr., Salt Lake City, UT 84116.

Studio: 5020 W. Amelia Earhart Dr., Salt Lake City, UT 84116.

Phone: 801-532-1300. **Fax:** 801-537-5335.

Web Site: <http://www.fox13.com>

Technical Facilities: Channel No. 13 (210-216 MHz). Authorized power: 112-kw visual, 11.2-kw aural. Antenna: 3661-ft. above av. terrain, 157-ft. above ground, 9114-ft. above sea level.

Latitude 40° 39' 33"
Longitude 112° 12' 08"

Transmitter: Farnsworth Peak, Oquirrh Range.

Digital Facilities: Channel No. 28 (554-560 MHz). Power: 800-kw max. visual. Antenna: 3966-ft. above av. terrain, 167-ft. above ground.

Latitude 40° 39' 33"
Longitude 112° 12' 08"

FCC Digital File Number: B MPCDT-19991101AJD (pending).

Note: Latitude and longitude coordinates shown are based on the North American Datum of 1927 (NAD 27) as currently required by the Mass Media Bureau of the FCC.

Satellite Earth Stations: AFC, 4.5-meter Ku-band; 2 Comtech, 3.8-meter C-band; Comtech, 3.8-meter Ku-band; Scientific-Atlanta, 5-meter; Scientific-Atlanta. Standard Agile Omni receivers.

Ownership: Fox Television Stations Inc. (Group Owner).

Began Operation: October 24, 1978. Originally broadcast on Channel 20. Began operation on Channel 13 November 2, 1987. Sale to present owner by MWT Corp., Northstar Communications Inc., et al., approved by FCC February 16, 1990 (*Television Digest*, Vol. 29:43). Sale to MWT Corp., et al., by Adams Communications approved by FCC September 9, 1987. Sale to Adams Communications by Springfield Television Corp. approved by FCC January 9, 1984 (Vol. 23:35).

Represented (sales): TeleRep Inc.

Personnel:

Duffy Dyer, General Manager.

Jeff Maloney, General Sales Manager.

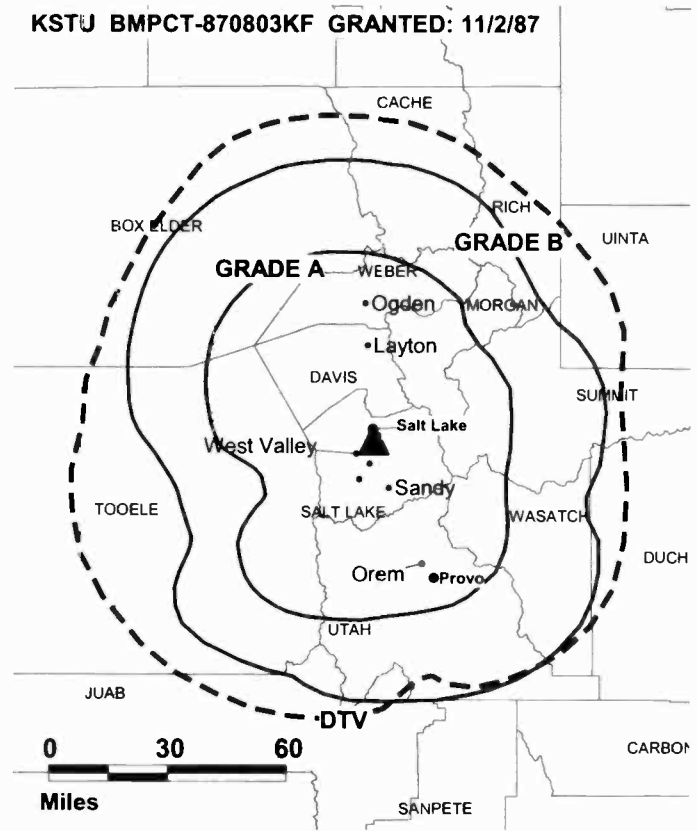
Kerry Toland, National Sales Manager.

Geoff Roth, News Director.

Melanie Say, Program Promotion Director.

Al Schultz, Chief Engineer.

KSTU BMPCT-870803KF GRANTED: 11/2/87



© 2002 Warren Communications News

Rates: On request.

City of License: Salt Lake City. **Station DMA:** Salt Lake City. **Rank:** 35.

Circulation © 2001 Nielsen. Coverage based on Nielsen study.

Grand Total	Cable TV Households	Non-cable TV Households	Total TV Households
Estimated Station Totals*	340,290	322,890	663,180
Average Weekly Circulation (2001)	210,158	200,994	411,152
Average Daily Circulation (2001)			180,026
Station DMA Total	Cable TV Households	Non-cable TV Households	Total TV Households
Estimated Station Totals*	340,290	321,480	661,770
Average Weekly Circulation (2001)	210,158	200,716	410,874
Average Daily Circulation (2001)			179,983
Other DMA Total	Cable TV Households	Non-cable TV Households	Total TV Households
Estimated Station Totals*	0	1,410	1,410
Average Weekly Circulation (2001)	0	278	278
Average Daily Circulation (2001)			44

*Estimated station totals are sums of the Nielsen TV and Cable TV household estimates for each county in which the station registers viewing of more than 5% as per the Nielsen Survey Methods.

Utah—Salt Lake City

KTVX
Ch. 4

Network Service: ABC.

Licensee: Clear Channel Broadcasting Licenses Inc., 200 E. Basse Rd., San Antonio, TX 78209.

Studio: 2175 West 1700 South, Salt Lake City, UT 84104.

Mailing Address: 1760 Fremont Dr., Salt Lake City, UT 84104.

Phone: 801-975-4444. **Fax:** 801-975-4442.

E-mail: news@4utah.com

Web Site: http://www.4utah.tv

Technical Facilities: Channel No. 4 (66-72 MHz). Authorized power: 32.4-kw visual, 4.9-kw aural. Antenna: 3870-ft. above av. terrain, 131-ft. above ground, 9470-ft. above sea level.

Latitude 40° 36' 50"
Longitude 112° 11' 05"

Transmitter: Nelson Peak, 18-mi. SW of Salt Lake City.

FCC Proposed Digital Channel Number: Ch. 40.

Note: Latitude and longitude coordinates shown are based on the North American Datum of 1927 (NAD 27) as currently required by the Mass Media Bureau of the FCC.

Multichannel TV Sound: Stereo and separate audio program.

Satellite Earth Stations: 3.8-meter Ku-band; 5-meter Ku & C-band; 7.5-meter Ku & C-band.

News Service: ABC NewsOne.

Ownership: Clear Channel Broadcasting Inc. (Group Owner).

Began Operation: July 1, 1948. To comply with Justice Dept. consent decree, Fox swapped station with KMOL-TV San Antonio, TX for Clear Channel Broadcasting's KFTC Bemidji, MN & WFTC Minneapolis-St. Paul, MN. FCC approved deal September 21, 2001. (Television Digest, Vol. 41:41). Sale to Fox Television Stations Inc. by United Television Inc. approved by FCC July 23, 2001 (Vol. 40:34; 41:31). Sale to United Television Inc. by Screen Gems Stations Inc., subsidiary of Columbia Pictures Industries Inc., approved by FCC August 12, 1975 (Vol. 15:18). Sale to Screen Gems by TLF Broadcasters Inc. (Time Inc.) approved by FCC November 5, 1959 (Vol. 15:30, 45). Sale to Time Inc. by Intermountain Broadcasting & Television Corp. (S. S. Fox, et al.) approved by FCC June 24, 1953 (Vol. 9:14, 26).

Represented (sales): Katz/Millennium.

Represented (legal): Wiley, Rein & Fielding.

Represented (engineering): Hammett & Edison Inc.

Personnel:

Steve Cohen, General Manager.

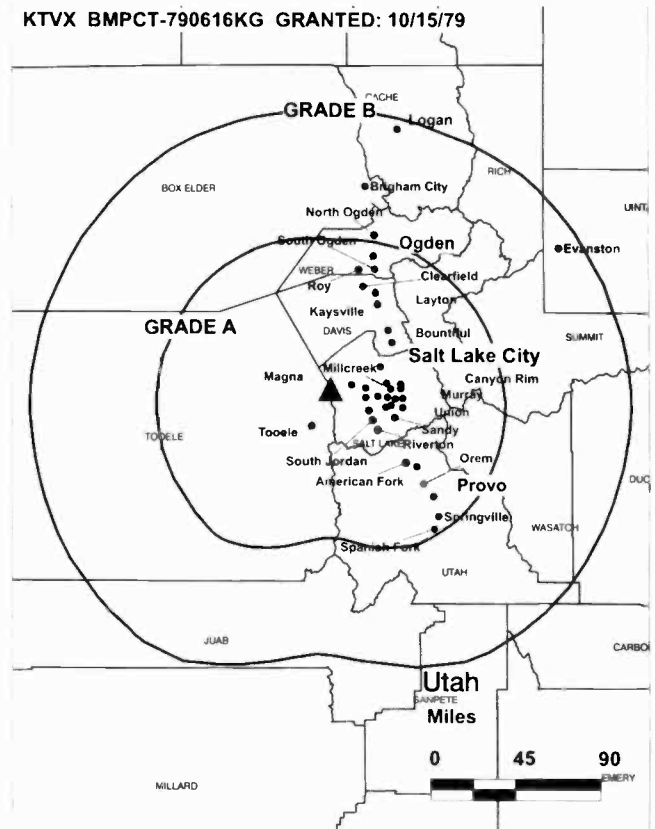
Paul Rennie, General Sales Manager.

Paul Garner, Local Sales Manager.

Robert Lyon, Chief Engineer.

Adam Bradshaw, News Director.

KTVX BMPCT-790616KG GRANTED: 10/15/79



© 2002 Warren Communications News

K. Randall Kimball, Business Manager.

Mike Spiecha, Production Manager.

Penny Goodwin, Creative Services Director.

Barb Tharp, Corporate Development.

Rates: On request.

City of License: Salt Lake City. **Station DMA:** Salt Lake City. **Rank:** 35.

Circulation © 2001 Nielsen. Coverage based on Nielsen study.

Grand Total	Cable TV Households	Non-cable TV Households	Total TV Households
Estimated Station Totals*	354,770	326,900	681,670
Average Weekly Circulation (2001)	269,998	223,988	493,987
Average Daily Circulation (2001)			240,553
Station DMA Total	Cable TV Households	Non-cable TV Households	Total TV Households
Estimated Station Totals*	354,770	325,490	680,260
Average Weekly Circulation (2001)	269,998	223,145	493,143
Average Daily Circulation (2001)			240,386
Other DMA Total	Cable TV Households	Non-cable TV Households	Total TV Households
Estimated Station Totals*	0	1,410	1,410
Average Weekly Circulation (2001)	0	843	843
Average Daily Circulation (2001)			168

*Estimated station totals are sums of the Nielsen TV and Cable TV household estimates for each county in which the station registers viewing of more than 5% as per the Nielsen Survey Methods.

Utah—Salt Lake City

KUTV

Ch. 2

(Operates Satellite KUSG, St. George, UT)

Network Service: CBS.

Licensee: KUTV Holdings Inc., 600 New Hampshire Ave. NW, Suite 1200, Washington, DC 20037.

Studio: 2185 South 3600 West, Salt Lake City, UT 84119.

Phone: 801-973-3000. **Fax:** 801-973-3369.

Technical Facilities: Channel No. 2 (54-60 MHz). Authorized power: 45.7-kw visual, 9.12-kw aural. Antenna: 3061-ft. above av. terrain, 217-ft. above ground, 8684-ft. above sea level.

Latitude 40° 36' 22"
Longitude 112° 09' 46"

Transmitter: Mountain Peak in Oquirrh Range, 11.2-mi. SW of Salt Lake City.

Digital Facilities: Channel No. 34 (590-596 MHz). Power: 523.1-kw max. visual. Antenna: 3025-ft. above av. terrain, 137-ft. above ground.

Latitude 40° 36' 22"
Longitude 112° 09' 46"

FCC Digital File Number: BPCDT-19991025ACP. Granted: January 28, 2000.

Note: Latitude and longitude coordinates shown are based on the North American Datum of 1927 (NAD 27) as currently required by the Mass Media Bureau of the FCC.

Multichannel TV Sound: Stereo only.

News Services: AP, Conus.

Ownership: Viacom International Inc. (Group Owner).

Began Operation: September 10, 1954. Sale to KUTV Inc. by Frank C. Carman, Grant R. Wrathall & Kearns-Tribune Corp. approved by FCC March 7, 1956 (*Television Digest*, Vol. 11:31, 38; 12:10). Acquisition of Kearns-Tribune Corp. minority interest approved by FCC January 29, 1972. Transfer of control to VS & A Hughes approved by FCC October 18, 1993. Sale to NBC approved by FCC February 28, 1995 (Vol. 34:34, 48, 52). Transfer of control to CBS/Group W approved by FCC August 16, 1995 (Vol. 35:34). Sale to present owner from CBS Inc. approved by FCC May 3, 2000.

Represented (sales): CBS/Group W TV Sales.

Represented (legal): Leventhal, Senter & Lerman PLLC.

Personnel:

David W. Phillips, Vice President & General Manager.

Scott Jones, Operations Manager.

Kent Crawford, Sales Director.

Amber Smith, National Sales Manager.

Doug Beck, Local Sales Manager.

Keefe Pulley, Local Sales Manager.

David Hudson, Engineering Director.

Bryan Shiffer, News Director.

KUTV BMPCT-2149 GRANTED: 6/18/54



© 2002 Warren Communications News

Jane Maxey, Promotion Director.

John Greene, Marketing Director.

Marie Fuhrken, Business Manager.

Rates: On request.

City of License: Salt Lake City. **Station DMA:** Salt Lake City. **Rank:** 35.

Circulation © 2001 Nielsen. Coverage based on Nielsen study.

Grand Total	Cable TV Households	Non-cable TV Households	Total TV Households
Estimated Station Totals*	358,250	333,280	691,530
Average Weekly Circulation (2001)	256,911	205,782	462,693
Average Daily Circulation (2001)			225,151
Station DMA Total	Cable TV Households	Non-cable TV Households	Total TV Households
Estimated Station Totals*	354,770	322,440	677,210
Average Weekly Circulation (2001)	254,653	204,580	459,233
Average Daily Circulation (2001)			223,994
Other DMA Total	Cable TV Households	Non-cable TV Households	Total TV Households
Estimated Station Totals*	3,480	10,840	14,320
Average Weekly Circulation (2001)	2,259	1,201	3,460
Average Daily Circulation (2001)			1,158

*Estimated station totals are sums of the Nielsen TV and Cable TV household estimates for each county in which the station registers viewing of more than 5% as per the Nielsen Survey Methods.

Utah—St. George

KUSG

Ch. 12

(Satellite of KUTV, Salt Lake City, UT)

Network Service: CBS.

Licensee: KUTV Holdings Inc., 600 New Hampshire Ave. NW, Suite 1200, Washington, DC 20037.

Studio: See KUTV, Salt Lake City, UT.

Phone: 801-973-3346.

Technical Facilities: Channel No. 12 (204-210 MHz). Authorized power: 9.8-kw visual. Antenna: 138-ft. above av. terrain, 23-ft. above ground, 3133-ft. above sea level.

Latitude	37°	03'	49"
Longitude	113°	34'	20"

Transmitter: Webb Hill, approx. 2.8-mi. S of St. George.

Digital Facilities: Channel No. 9 (186-192 MHz). Power: 3.2-kw visual. Antenna: 141-ft. above av. terrain, 23-ft. above ground.

Latitude	37°	03'	48"
Longitude	113°	34'	23"

FCC Digital File Number: BPCDT-19991101ACB. Granted: April 9, 2001.

Note: Latitude and longitude coordinates shown are based on the North American Datum of 1927 (NAD 27) as currently required by the Mass Media Bureau of the FCC.

Ownership: Viacom International Inc. (Group Owner).

Began Operation: August 11, 1999. Sale to present owner from CBS Inc. approved by FCC May 3, 2000.

Represented (sales): CBS Sales.

Represented (legal): CBS Legal.

Personnel: See KUTV, Salt Lake City, UT.

Rates: On request.

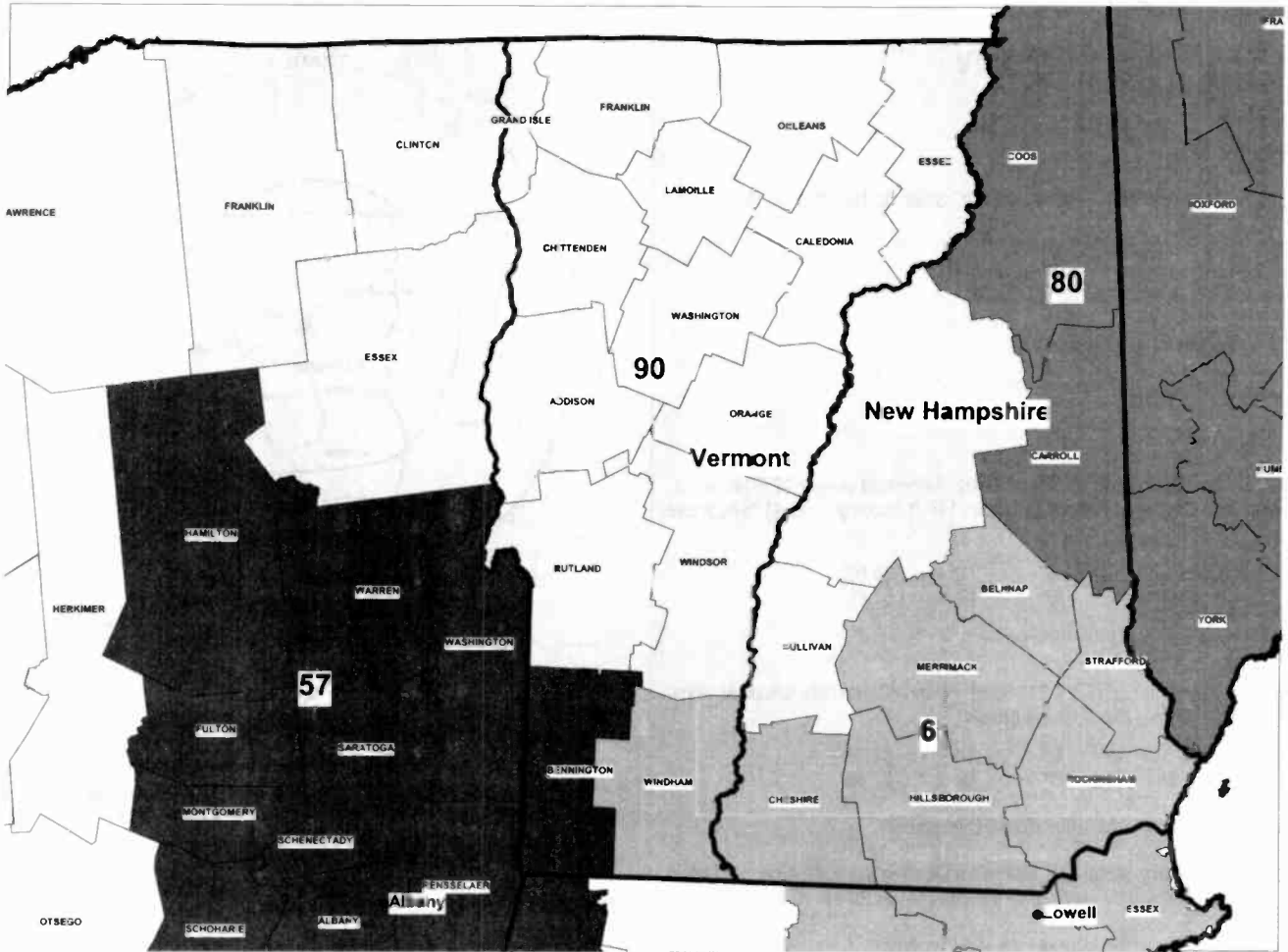
City of License: St. George. **Station DMA:** Salt Lake City. **Rank:** 35.

Circulation © 2001 Nielsen. Coverage based on Nielsen study.

Grand Total	Cable TV Households	Non-cable TV Households	Total TV Households
Estimated Station Totals*	0	8,610	8,610
Average Weekly Circulation (2001)	0	525	525
Average Daily Circulation (2001)			34

Station DMA Total	Cable TV Households	Non-cable TV Households	Total TV Households
Estimated Station Totals*	0	8,610	8,610
Average Weekly Circulation (2001)	0	525	525
Average Daily Circulation (2001)			34

*Estimated station totals are sums of the Nielsen TV and Cable TV household estimates for each county in which the station registers viewing of more than 5% as per the Nielsen Survey Methods.



© 2002 Warren Communications News

MARKET	NIELSEN DMA TV HOUSEHOLDS	RANK	MARKET AREA COMMERCIAL STATIONS
Boston, MA	2,315,700	6	WBPX (68), WBZ-TV (4), WCVB-DT (20), WCVB-TV (5), WDPX (58), WFXT (25), WFXT-DT (31), WHDH-DT (42), WHDH-TV (7), WHUB-TV (66), WLVI-TV (56), WMFP (62), WMUR-DT (59), WMUR-TV (9), WNDS (50), WPXB (60), WPXG (21), WSBK-TV (38), WUNI (27), WWDP (46)
Albany-Schenectady-Troy, NY	514,770	57	WCDC (19), WEWB (45), WNYT (13), WRGB (6), WTEN (10), WXXA-TV (23), WYPX (55)
Burlington, VT-Plattsburgh, NY	307,670	90	WCAX-TV (3), WFFF-TV (44), WNNE (31), WPTZ (5), WVNY (22)

State Cross Reference List
 Communities that receive programs of stations that are located elsewhere.

WPTZ, Burlington See Plattsburgh, NY
WNNE, White River Junction See Hartford, VT

Vermont Analog Station Totals as of December 1, 2001

	VHF	UHF	TOTAL
Commercial Television	1	3	4
Educational Television	0	4	4
	1	7	8

Vermont—Burlington

WCAX-TV Ch. 3

Network Service: CBS.

Licensee: Mount Mansfield Television Inc., Joy Dr., South Burlington, VT 05403.

Studio: Joy Dr., South Burlington, VT 05403.

Mailing Address: Box 608, Burlington, VT 05402.

Phone: 802-658-6300. **Fax:** 802-652-6319.

E-mail: channel3@wcax.com

Web Site: http://www.wcax.com

Technical Facilities: Channel No. 3 (60-66 MHz). Authorized power: 37.6-kw visual, 7.4-kw aural. Antenna: 2740-ft. above av. terrain, 116-ft. above ground, 4176-ft. above sea level.

Latitude 44° 31' 36.00"
Longitude 72° 48' 57.00"

Transmitter: Atop Mount Mansfield.

Digital Facilities: Channel No. 53 (704-710 MHz). Power: 801-kw max. visual. Antenna: 2753-ft. above av. terrain, 134-ft. above ground.

Latitude 44° 31' 32.40"
Longitude 72° 48' 57.80"

FCC Digital File Number: BPCDT-19991028AFC (pending).

Note: Latitude and longitude coordinates shown are based on the North American Datum of 1927 (NAD 27) as currently required by the Mass Media Bureau of the FCC.

Multichannel TV Sound: Stereo and separate audio program.

Satellite Earth Stations: Transmit/receive Harris, 9-meter C-band; Scientific-Atlanta, 6-meter Ku-band; RCA Americom, Ku-band; Harris, Scientific-Atlanta receivers.

SNM Mobile Dish: Midwest Communications, 2.3-meter Ku-band.

News Services: AP, CNN Newsource.

Ownership: Mount Mansfield Television Inc.

Began Operation: September 3, 1954.

Represented (sales): Harrington, Righter & Parsons Inc.

Represented (legal): Wilmer, Cutler & Pickering.

Personnel:

Stuart T. Martin, President.

Peter R. Martin, Executive Vice President & General Manager.

Bruce Grindle, General Sales Manager.

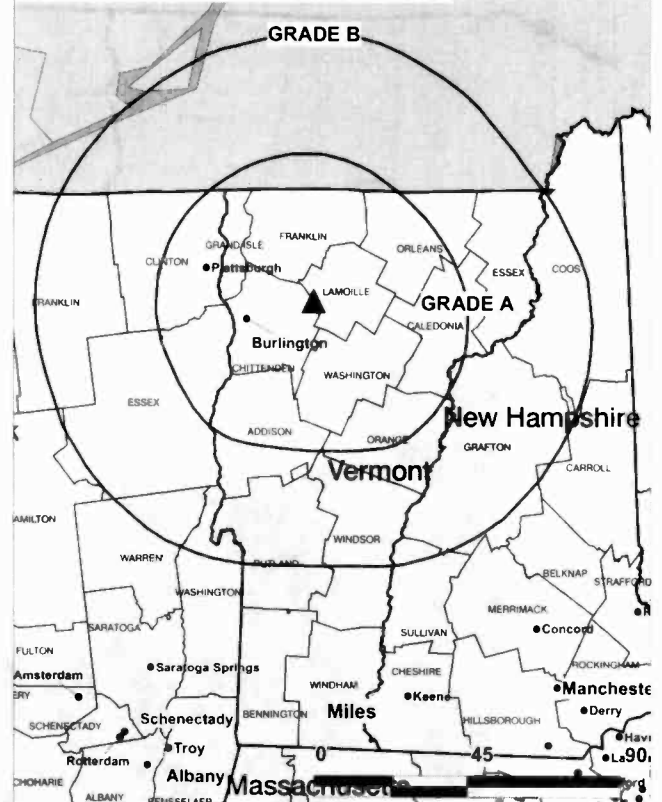
Judith Fisher, Local Sales Manager.

Marselis Parsons, News Director.

Theodore Tefner, Chief Engineer.

Phil Scharf, Commercial Director & Production Supervisor.

WCAX-TV BPCT-3188 GRANTED: 11/20/64



© 2002 Warren Communications News

Jim Strader, Operations & Marketing Director.

Meredith Goodwin, Programming & Public Service Coordinator.

Rates: On request.

City of License: Burlington. **Station DMA:** Burlington-Plattsburgh. **Rank:** 90.

Circulation © 2001 Nielsen. Coverage based on Nielsen study.

Grand Total	Cable TV Households	Non-cable TV Households	Total TV Households
Estimated Station Totals*	240,540	129,220	369,760
Average Weekly Circulation (2001)	147,030	59,683	206,713
Average Daily Circulation (2001)			116,364
Station DMA Total	Cable TV Households	Non-cable TV Households	Total TV Households
Estimated Station Totals*	180,660	117,210	297,870
Average Weekly Circulation (2001)	133,353	58,375	191,728
Average Daily Circulation (2001)			110,212
Other DMA Total	Cable TV Households	Non-cable TV Households	Total TV Households
Estimated Station Totals*	59,880	12,010	71,890
Average Weekly Circulation (2001)	13,677	1,308	14,985
Average Daily Circulation (2001)			6,153

*Estimated station totals are sums of the Nielsen TV and Cable TV household estimates for each county in which the station registers viewing of more than 5% as per the Nielsen Survey Methods.

Vermont—Burlington

WFFF-TV Ch. 44

Network Service: FOX.

Grantee: Smith Broadcasting of Vermont LLC, 3839 4th St. N, Suite 420, St. Petersburg, FL 33703.

Studio: 298 Mountain View Dr., Colchester, VT 05446.

Phone: 802-660-9333. **Fax:** 802-660-8673.

E-mail: bsally@fox44.net

Technical Facilities: Channel No. 44 (650-656 MHz). Authorized power: 1700-kw visual. Antenna: 1302-ft. above av. terrain, 305-ft. above ground, 2303-ft. above sea level.

Latitude 44° 34' 30"
Longitude 73° 40' 29"

Holds CP for change to 1460-kw max. visual, 2756-ft. above av. terrain, 148-ft. above ground, 4147-ft. above sea level; lat. 44° 31' 32", long. 72° 48' 54", transmitter to Mount Mansfield, 20-mi. from Burlington. BMPCT-960212KG.

Transmitter: Terry Mountain, 23.8-mi. W of Burlington.

Digital Facilities: Channel No. 43 (644-650 MHz). Power: 1000-kw max. visual. Antenna: 2254-ft. above av. terrain, 174-ft. above ground.

Latitude 44° 31' 32"
Longitude 72° 48' 54"

FCC Digital File Number: BPCDT-1991029ABX (pending).

Note: Latitude and longitude coordinates shown are based on the North American Datum of 1927 (NAD 27) as currently required by the Mass Media Bureau of the FCC.

Ownership: Smith Broadcasting Group Inc. (Group Owner).

Began Operation: August 31, 1997. Sale to present owner by Champlain Valley Telecasting Inc. approved by FCC November 30, 1998.

Represented (legal): Hogan & Hartson LLP.

Represented (engineering): Denny & Associates PC.

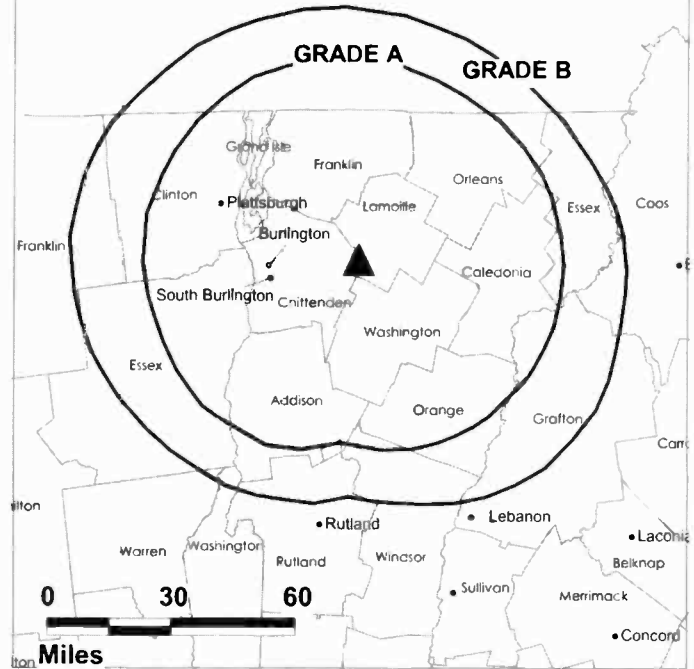
Personnel:

Bill Sally, General Manager.

Tom Bradshaw, Chief Engineer.

Rates: On request.

WFFF-TV BMPCT-960212KG GRANTED: 5/17/96



© 2002 Warren Communications News

City of License: Burlington. **Station DMA:** Burlington-Plattsburgh. **Rank:** 90.

Circulation © 2001 Nielsen. Coverage based on Nielsen study.

Grand Total	Cable TV Households	Non-cable TV Households	Total TV Households
Estimated Station Totals*	174,530	47,570	222,100
Average Weekly Circulation (2001)	67,956	12,394	80,350
Average Daily Circulation (2001)			21,633
Station DMA Total	Cable TV Households	Non-cable TV Households	Total TV Households
Estimated Station Totals*	174,530	47,570	222,100
Average Weekly Circulation (2001)	67,956	12,394	80,350
Average Daily Circulation (2001)			21,633

*Estimated station totals are sums of the Nielsen TV and Cable TV household estimates for each county in which the station registers viewing of more than 5% as per the Nielsen Survey Methods.

Vermont—Burlington-Plattsburgh, New York

WVNY
Ch. 22

Network Service: ABC.

Licensee: C-22 FCC Licensee Subsidiary LLC, 1330 Avenue of the Americas, New York, NY 10019.

Studio: 530 Shelburn Road, Burlington, VT 05401.

Mailing Address: Box 22, Burlington, VT 05402.

Phone: 802-860-2222. **Fax:** 802-865-9976.

Technical Facilities: Channel No. 22 (518-524 MHz). Authorized power: 1000-kw max. & 589-kw horizontal visual, 100-kw max. & 58.9-kw horizontal aural. Antenna: 2740-ft. above av. terrain, 309-ft. above ground, 4172-ft. above sea level.

Latitude 44° 31' 40"
Longitude 72° 48' 58"

Transmitter: Mount Mansfield.

Digital Facilities: Channel No. 16 (482-488 MHz). Power: 817-kw max. visual. Antenna: 2654-ft. above av. terrain, 200-ft. above ground.

Latitude 44° 31' 40"
Longitude 72° 48' 58"

FCC Digital File Number: BPCDT-19991027ACA (pending).

Note: Latitude and longitude coordinates shown are based on the North American Datum of 1927 (NAD 27) as currently required by the Mass Media Bureau of the FCC.

News Service: AP.

Ownership: C-22 FCC Licensee Subsidiary LLC (Group Owner); Straightline Communications LLC (Group Owner).

Began Operation: April 19, 1968. Left air April 2, 1971; resumed operation September 17, 1971. Sale to International TV Corp. (Donald G. Martin, et al.) by Vermont-New York TV Inc. approved by FCC April 17, 1974. Sale to Citadel Communications by International TV Corp. approved by FCC October 18, 1982 (**Television Digest**, Vol. 22:34). Sale to U.S. Broadcast Group LP by Citadel Communications approved by FCC November 9, 1995 (Vol. 35:35). Sale to present owners by U.S. Broadcast group approved by FCC April 23, 1998.

Represented (sales): Continental Television Sales; Canadian Communications Co.

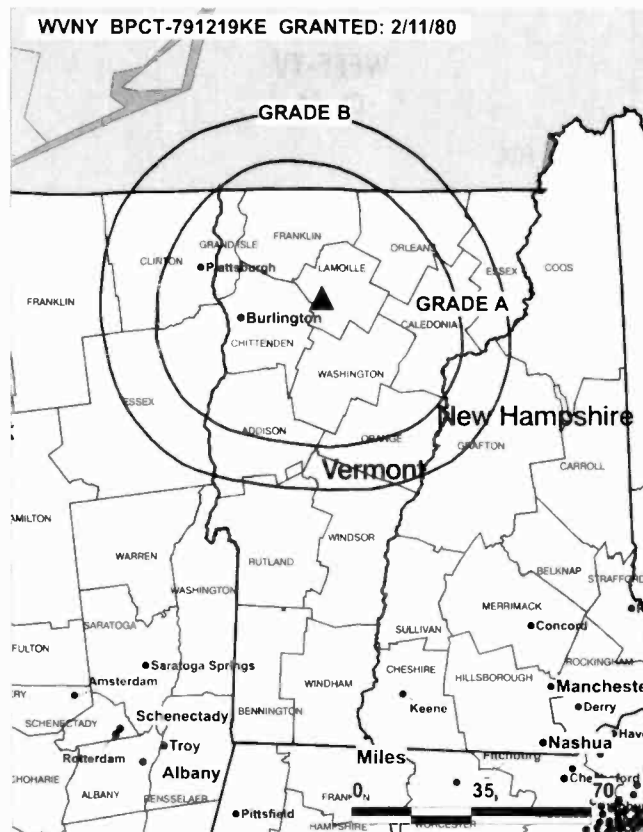
Represented (legal): Wiley, Rein & Fielding.

Personnel:

Larry Delia, General Manager.

Erik Storck, General Sales Manager.

Pete James, Local Sales Manager.



© 2002 Warren Communications News

Linda Noyes, Promotion Director.

Ken Kaszubowski, Operations Manager & Program Director.

Highest 30 Sec. Rate: \$2000.

City of License: Burlington. **Station DMA:** Burlington-Plattsburgh. **Rank:** 90.

Circulation © 2001 Nielsen. Coverage based on Nielsen study.

Grand Total	Cable TV Households	Non-cable TV Households	Total TV Households
Estimated Station Totals*	180,660	81,890	262,550
Average Weekly Circulation (2001)	97,053	24,078	121,131
Average Daily Circulation (2001)			47,703
Station DMA Total	Cable TV Households	Non-cable TV Households	Total TV Households
Estimated Station Totals*	180,660	81,890	262,550
Average Weekly Circulation (2001)	97,053	24,078	121,131
Average Daily Circulation (2001)			47,703

*Estimated station totals are sums of the Nielsen TV and Cable TV household estimates for each county in which the station registers viewing of more than 5% as per the Nielsen Survey Methods.

Vermont—Hartford-Hanover, New Hampshire

WNNE

Ch. 31

(Satellite of WPTZ, Plattsburgh, NY)

Network Service: NBC.

Licensee: Hearst-Argyle Stations Inc., 888 7th Ave., New York, NY 10106.

Studio: 203 DeWitt Dr., White River Junction, VT 05001-2027.

Phone: 802-295-3100. **Fax:** 802-295-3983.

Technical Facilities: Channel No. 31 (572-578 MHz). Authorized power: 2240-kw max. visual, 224-kw max. aural. Antenna: 2220-ft. above av. terrain, 149-ft. above ground, 3299-ft. above sea level.

Latitude 43° 26' 38"
Longitude 72° 27' 17"

Transmitter: Mount Ascutney.

Digital Facilities: Channel No. 26 (542-548 MHz). Power: 135-kw max. visual. Antenna: 2330-ft. above av. terrain, 131-ft. above ground.

Latitude 43° 26' 38"
Longitude 72° 27' 17"

FCC Digital File Number: BPCDT-19991101AEW (pending).

Note: Latitude and longitude coordinates shown are based on the North American Datum of 1927 (NAD 27) as currently required by the Mass Media Bureau of the FCC.

Satellite Earth Stations: Transmit/receive Harris, 6.1-meter Ku-band; Scientific-Atlanta, 7-meter C-band; Harris, 3-meter Ku-band; Vertex, 4.5-meter Ku-band; Harris, Scientific-Atlanta receivers.

News Services: AP, NBC News Channel, Potomac News Service, Skycom.

Ownership: Hearst-Argyle Television Inc. (Group Owner).

Began Operation: September 27, 1978. Sale to Heritage Media by Taft Broadcasting Co. approved by FCC October 10, 1990 (Television Digest, Vol. 30:17, 43). News Corp. acquired Heritage Media & then sold station through William G. Evans, trustee, to Sinclair Communications (Vol. 37:29). In 1997, SunRise Television bought station from Sinclair Communications. Station, along with SunRise Television's KSBW & WPTZ, was swapped for Hearst-Argyle's WDTN & WNAC-TV (Vol. 38:8). FCC approved deal July 1, 1998.

Represented (sales): Millennium Sales & Marketing.

Represented (legal): Sidley & Austin.

Personnel:

Paul Sands, President & General Manager.

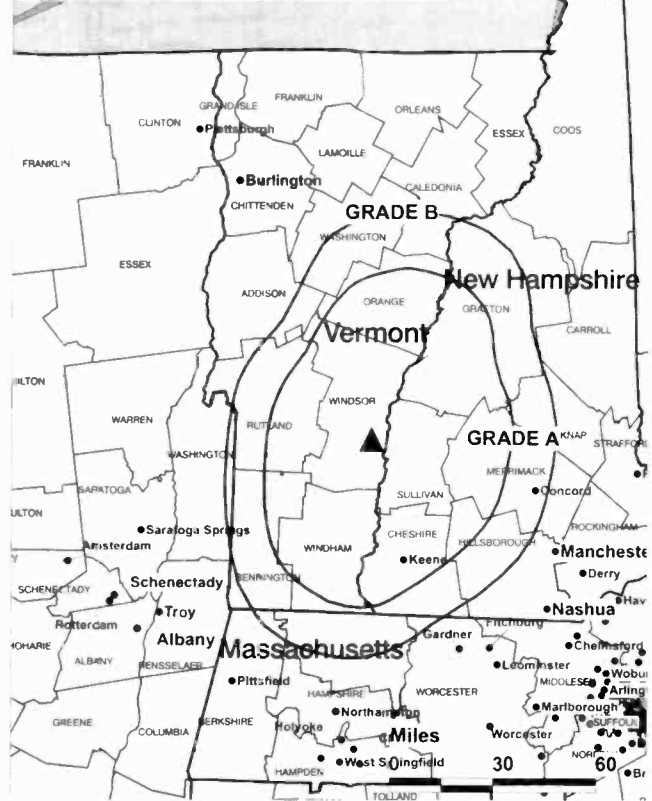
Gary Osheyack, General Sales Manager.

Bruce Lyndes, News Director.

Steve Herbers, Controller.

Joe Cummings, Engineering Director.

WNNE BPCT-781113KF GRANTED: 5/31/79



© 2002 Warren Communications News

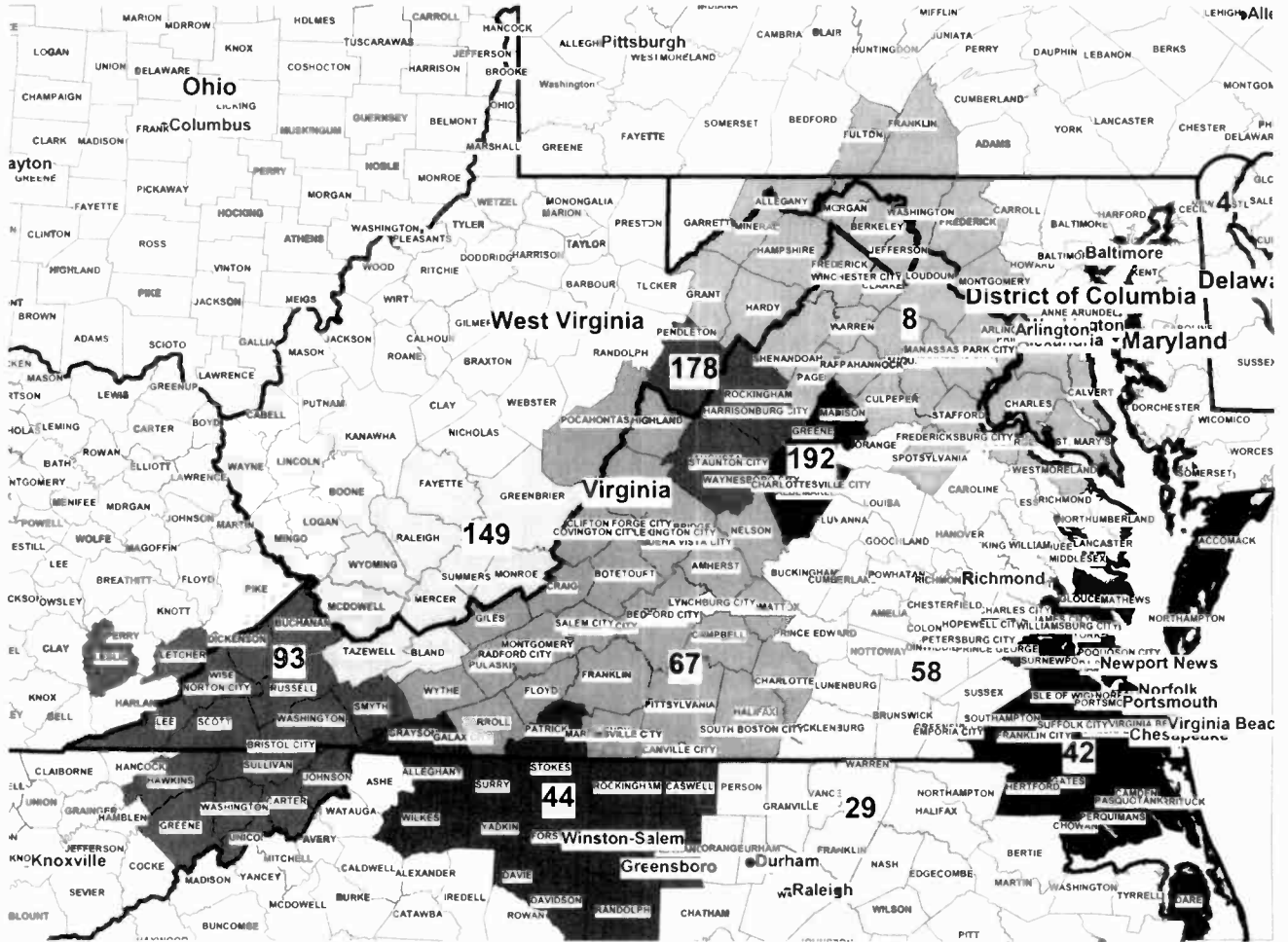
Rates: On request.

City of License: Hartford. **Station DMA:** Burlington-Plattsburgh. **Rank:** 90.

Circulation © 2001 Nielsen. Coverage based on Nielsen study.

Grand Total	Cable	Non-cable	Total
	TV Households	TV Households	
Estimated Station Totals*	157,030	42,950	199,980
Average Weekly Circulation (2001)	52,161	10,584	62,745
Average Daily Circulation (2001)			26,771
Station DMA Total	Cable	Non-cable	Total
	TV Households	TV Households	TV Households
Estimated Station Totals*	86,280	29,950	116,230
Average Weekly Circulation (2001)	37,847	8,177	46,023
Average Daily Circulation (2001)			20,953
Other DMA Total	Cable	Non-cable	Total
	TV Households	TV Households	TV Households
Estimated Station Totals*	70,750	13,000	83,750
Average Weekly Circulation (2001)	14,314	2,408	16,722
Average Daily Circulation (2001)			5,819

*Estimated station totals are sums of the Nielsen TV and Cable TV household estimates for each county in which the station registers viewing of more than 5% as per the Nielsen Survey Methods.



© 2002 Warren Communications News

MARKET	NIELSEN OMA TV HOUSEHOLDS	RANK	MARKET AREA COMMERCIAL STATIONS
Washington, DC	2,128,430	8	WBDC-TV (50), WDCB (20), WHAG-TV (25), WJAL (68), WJLA-DT (39), WJLA-TV (7), WPXW (66), WPXW-DT (43), WRC-DT (48), WRC-TV (4), WTMW (14), WTTG (5), WTTG-DT (36), WUSA (9), WUSA-DT (34), WWPX (60)
Raleigh-Durham, NC	939,000	29	WFPX (62), WKFT (40), WFLF (22), WNCN (17), WNCN-DT (55), WRAL-DT (53), WRAL-TV (5), WRAY-TV (30), WRAX (50), WRDC (28), WRPX (47), WTVD (11), WTVD-DT (52)
Norfolk-Portsmouth-Newport News, VA	645,150	42	WAVY-DT (31), WAVY-TV (10), WGNT (27), WPXV (49), WTKR (3), WTVZ (33), WVBT (43), WVEC-TV (13)
Greensboro-High Point-Winston Salem, NC	634,130	44	WFMY-TV (2), WGHP (8), WGPX (16), WLXI-TV (61), WTWB-TV (20), WUPN-TV (48), WXII (12), WXLV-TV (45)
Richmond-Petersburg, VA	504,990	58	WRIC-TV (8), WRLH-TV (35), WTVR-TV (6), WUPV (65), WWBT (12)
Roanoke-Lynchburg, VA	422,760	67	WDBJ (7), WRDL-TV (24), WFXR-TV (27), WJPR (21), WPXR (38), WSET-TV (13), WSLV-TV (10)
Tri-Cities (Bristol, VA-Kingsport-Johnson City, TN)	303,500	93	WCYB-DT (28), WCYB-TV (5), WEMT (39), WJHL-TV (11), WKPT-TV (19), WLFG (68)
Bluefield-Beckley-Oak Hill, WV	141,040	149	WLFB (40), WOAY-TV (4), WVSX (59), WVVA (6)
Harrisonburg, VA	84,120	178	WHSV-TV (3)
Charlottesville, VA	56,700	192	WWIR-TV (29)

State Cross Reference List

Communities that receive programs of stations that are located elsewhere.

WJHL-TV, Bristol	See Johnson City, TN
WKPT-TV, Bristol	See Kingsport, TN
WLFG, Grundy	See Bristol, VA
WVEC-TV, Hampton	See Norfolk, VA
WDBJ & WSLS-TV, Lynchburg	See Roanoke, VA
WAVY-TV & WGNT, Norfolk	See Portsmouth, VA
WVBT, Virginia Beach	See Norfolk, VA
WRIC-TV & WTVR-TV, Petersburg	See Richmond, VA
WUPV, Richmond	See Ashland, VA
WDRL-TV, Roanoke	See Danville, VA
WJPR & WSET-TV, Roanoke	See Lynchburg, VA

Virginia Analog Station Totals as of December 1, 2001

	VHF	UHF	TOTAL
Commercial Television	11	14	25
Educational Television	0	11	11
	11	25	36

Communications Daily

The Authoritative News Service of
Electronic Communications
For Information, call 800-771-9202

Virginia—Arlington

WTMW
Ch. 14

Network Service: Independent.

Licensee: WTMW License Partnership GP, 1999 Avenue of the Stars, Suite 3050, Los Angeles, CA 90067.

Studio: 3565 Lee Hwy., Arlington, VA 22207.

Phone: 703-528-0051. **Fax:** 703-528-2956.

Technical Facilities: Channel No. 14 (470-476 MHz). Authorized power: 2880-kw max. visual. Antenna: 568-ft. above av. terrain, 650-ft. above ground, 1010-ft. above sea level.

Latitude	38°	56'	24"
Longitude	77°	04'	54"

Transmitter: 4001 Nebraska Ave. NW, Washington, DC.

Digital Facilities: Channel No. 15 (476-482 MHz). Power: 900-kw max. visual. Antenna: 568-ft. above av. terrain, 410-ft. above ground.

Latitude	38°	56'	24"
Longitude	77°	04'	54"

FCC Digital File Number: BPCDT-19991028ADH. Granted: June 1, 2001.

Note: Latitude and longitude coordinates shown are based on the North American Datum of 1927 (NAD 27) as currently required by the Mass Media Bureau of the FCC.

Ownership: Univision Communications Inc. (Group Owner).

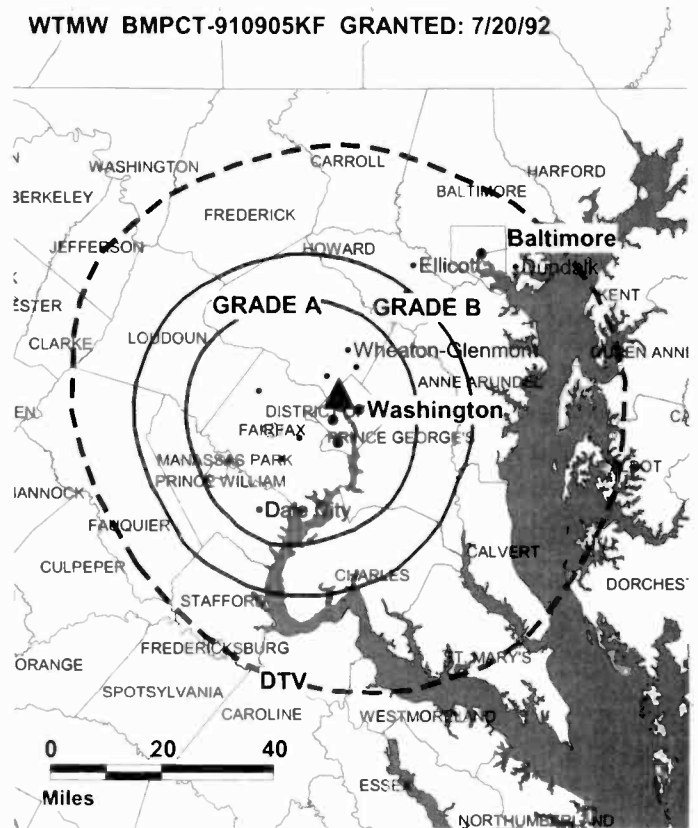
Began Operation: August 3, 1993. Sale to present owner by Urban Broadcasting Corp., Debtor-in-Possession approved by FCC June 1, 2001. Assignment to Urban Broadcasting Corp., Debtor-in-Possession approved by FCC March 28, 2001.

Personnel:

Ted White, General Manager.

Page Silver, Assistant General Manager & Business Manager.

WTMW BMPCT-910905KF GRANTED: 7/20/92



© 2002 Warren Communications News

Cliff Haglund, Chief Engineer.

Rates: On request.

City of License: Arlington. **Station DMA:** Washington, DC. **Rank:** 8.

Nielsen Data: Not available.

Virginia—Ashland

WUPV
Ch. 65

Network Service: UPN.

Licensee: TV 65 Broadcasting LC, Box 549, Hampton, VA 23669.

Studio: 4120 E. Parham Rd., Richmond, VA 23228.

Phone: 804-672-6565.

Technical Facilities: Channel No. 65 (776-782 MHz). Authorized power: 2690-kw max. visual. Antenna: 860-ft. above av. terrain, 869-ft. above ground, 968-ft. above sea level.

Latitude 37° 44' 32"
Longitude 77° 15' 18"

Transmitter: Hanover County.

Digital Facilities: Channel No. 47 (668-674 MHz). Power: 1000-kw max. visual. Antenna: 817-ft. above av. terrain, 830-ft. above ground.

Latitude 37° 44' 31"
Longitude 77° 15' 15"

FCC Digital File Number: BPCDT-19990928AAL. Granted: March 7, 2001.

Note: Latitude and longitude coordinates shown are based on the North American Datum of 1927 (NAD 27) as currently required by the Mass Media Bureau of the FCC.

Ownership: Lockwood Broadcasting Inc. (Group Owner).

Began Operation: March 9, 1990. Sale to Bell Broadcasting by Christel Broadcasting approved by FCC February 7, 1997. Sale to present owner by Bell Broadcasting approved by FCC June 18, 1997.

Represented (sales): Continental Television Sales.

Represented (engineering): Smith & Fisher.

Personnel:

Gerald Walsh, General Manager.

Ryan Harris, National Sales Manager.

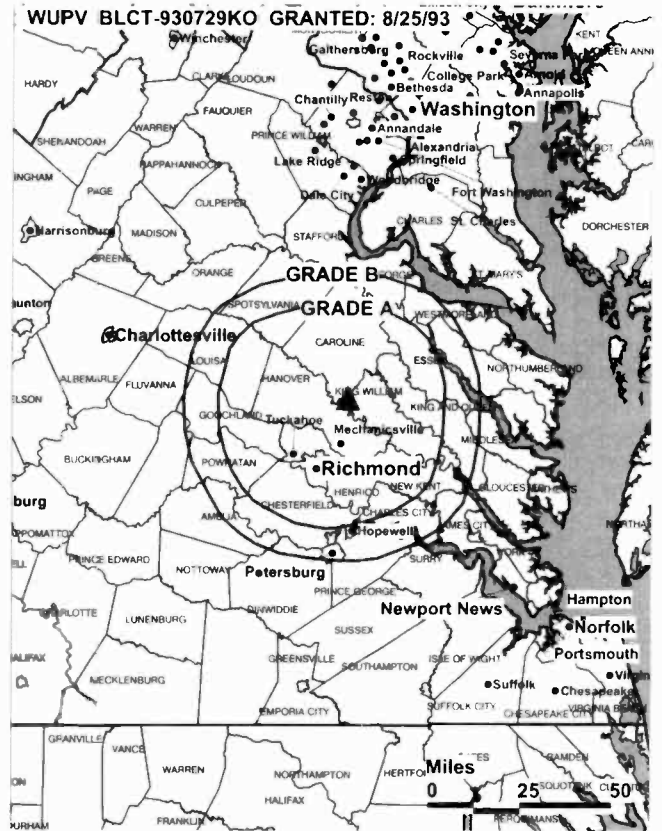
Kenyatta Gunn, Business Manager.

Jeff Loughridge, Chief Engineer.

Steve Wasilik, Program & Promotion Director.

Rates: On request.

City of License: Ashland. **Station DMA:** Richmond-Petersburg. **Rank:** 58.



© 2002 Warren Communications News

Circulation © 2001 Nielsen. Coverage based on Nielsen study.

Grand Total	Cable	Non-cable	Total
	TV Households	TV Households	TV Households
Estimated Station Totals*	299,580	131,150	430,730
Average Weekly Circulation (2001)	99,848	27,241	127,089
Average Daily Circulation (2001)			47,498
Station DMA Total	Cable	Non-cable	Total
	TV Households	TV Households	TV Households
Estimated Station Totals*	299,580	126,740	426,320
Average Weekly Circulation (2001)	99,848	26,994	126,842
Average Daily Circulation (2001)			47,485
Other DMA Total	Cable	Non-cable	Total
	TV Households	TV Households	TV Households
Estimated Station Totals*	0	4,410	4,410
Average Weekly Circulation (2001)	0	247	247
Average Daily Circulation (2001)			13

*Estimated station totals are sums of the Nielsen TV and Cable TV household estimates for each county in which the station registers viewing of more than 5% as per the Nielsen Survey Methods.

Virginia—Bristol

WCYB-DT

Ch. 28

Network Service: WBN, NBC, PAX. **Note:** Analog station is an NBC affiliate only.

Licensee: Appalachian Broadcasting Corp., 101 Lee St., Bristol, VA 24201.

Studio: 101 Lee St., Bristol, VA 24201.

Phone: 540-645-1513.

Digital Facilities: Channel No. 28 (554-560 MHz). Power: 129-kw max. visual. Antenna: 2165-ft. above av. terrain, 58-ft. above ground.

Latitude	36°	26'	57"
Longitude	82°	06'	31"

Definition: Standard.

Note: Latitude and longitude coordinates shown are based on the North American Datum of 1927 (NAD 27) as currently required by the Mass Media Bureau of the FCC.

Ownership: Lamco Communications Inc. (Group Owner).

Began Digital Operation: May 26, 2000.

Personnel:

Joe Macione Jr., Executive Vice President & General Manager.

Tom Cupp, Engineering Manager.

Rates: On request.

City of License: Bristol. **Station DMA:** Tri-Cities (Bristol, VA-Kingsport-Johnson City, TN).
Rank: 93.

Virginia—Bristol-Kingsport-Johnson City, Tennessee

WCYB-TV Ch. 5

Network Service: NBC.

Licensee: Appalachian Broadcasting Corp., Cumberland & Lee Sts., Bristol, VA 24201.

Studio: 101 Lee St., Bristol, VA 24201.

Phone: 540-645-1555. **Fax:** 540-645-1513.

E-mail: info@wcyb.com

Web Site: http://www.wcyb.com/

Technical Facilities: Channel No. 5 (76-82 MHz). Authorized power: 83.2-kw visual, 11.5-kw aural. Antenna: 2218-ft. above av. terrain, 106-ft. above ground, 4331-ft. above sea level.

Latitude 36° 26' 57"
Longitude 82° 06' 30"

Transmitter: Rye Patch Knob, Cherokee National Forest.

Began Digital Operation: May 26, 2000.

Note: Latitude and longitude coordinates shown are based on the North American Datum of 1927 (NAD 27) as currently required by the Mass Media Bureau of the FCC.

Multichannel TV Sound: Stereo only.

Satellite Earth Stations: Comtech, 3.8-meter Ku & C-band; Harris, 3-meter Ku-band; Harris, 6.1-meter C-band; Harris, 6.1-meter Ku-band; Harris, Standard Communications receivers.

News Services: AP, Conus, NBC News Channel, Sports News Satellite.

LMA: Local marketing agreement with WKPT-TV (A), Kingsport-Johnson City, TN-Bristol, VA.

Ownership: Lamco Communications Inc. (Group Owner).

Began Operation: August 13, 1956. Sale to present owner by Starr Broadcasting group approved by FCC March 17, 1977 (*Television Digest*, Vol. 16:33). Sale to Starr by Robert H. Smith, J. Fey Rogers, Charles M. Gore & Harry M. Daniel approved by FCC November 12, 1970 (Vol. 10:6, 46).

Represented (sales): Pety Television Inc.

Represented (legal): Koteen & Naftalin LLP.

Represented (engineering): Cohen, Dippell & Everist PC.

Personnel:

Joe Macione Jr., Executive Vice President & General Manager.

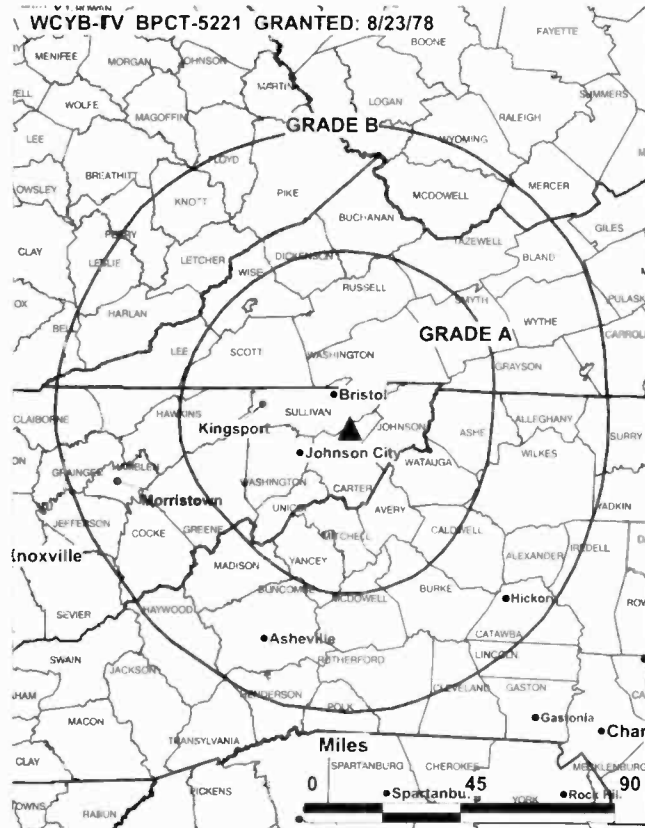
Jim Bowman, Sales Manager.

Steve Hawkins, News Manager.

Cheryl Stout, Program Manager.

Tom Cupp, Engineering Manager.

Nancy Booher, Accounting Manager.



© 2002 Warren Communications News

Warren Sanders, Station Relations Manager.

Tony Venable, Production Manager.

Rates: On request.

City of License: Bristol. **Station DMA:** Tri-Cities (Bristol, VA-Kingsport-Johnson City, TN). **Rank:** 93.

Circulation © 2001 Nielsen. Coverage based on Nielsen study.

Grand Total	Cable TV Households	Non-cable TV Households	Total TV Households
Estimated Station Totals*	269,600	100,030	369,630
Average Weekly Circulation (2001)	199,068	45,126	244,195
Average Daily Circulation (2001)			149,708
Station DMA Total	Cable TV Households	Non-cable TV Households	Total TV Households
Estimated Station Totals*	210,390	75,460	285,850
Average Weekly Circulation (2001)	172,811	41,289	214,101
Average Daily Circulation (2001)			137,831
Other DMA Total	Cable TV Households	Non-cable TV Households	Total TV Households
Estimated Station Totals*	59,210	24,570	83,780
Average Weekly Circulation (2001)	26,257	3,837	30,094
Average Daily Circulation (2001)			11,877

*Estimated station totals are sums of the Nielsen TV and Cable TV household estimates for each county in which the station registers viewing of more than 5% as per the Nielsen Survey Methods.

Virginia—Grundy-Bristol

WLFG
Ch. 68

Network Service: Independent.

Licensee: Living Faith Ministries, Rte. 460, Box 151, Vansant, VA 24656.

Studio: 8594 Hidden Valley Rd., Abingdon, VA 24210.

Mailing Address: Box 151, Vansant, VA 24656.

Phones: 540-676-3806 (Studio); 540-935-7850. **Fax:** 540-676-3572 (Studio); 540-935-8857.

Technical Facilities: Channel No. 68 (794-800 MHz). Authorized power: 1140-kw max. visual. Antenna: 2504-ft. above av. terrain, 167-ft. above ground, 4348-ft. above sea level.

Latitude 36° 49' 47"
Longitude 82° 04' 45"

Transmitter: Clinch Mountain.

Digital Facilities: Channel No. 49 (680-686 MHz). Power: 1000-kw max. visual. Antenna: 2172-ft. above av. terrain, 167-ft. above ground.

Latitude 36° 49' 47"
Longitude 82° 04' 45"

FCC Digital File Number: BPCDT-19991029AGK. Granted: February 23, 2001.

Note: Latitude and longitude coordinates shown are based on the North American Datum of 1927 (NAD 27) as currently required by the Mass Media Bureau of the FCC.

Ownership: Living Faith Ministries Inc. (Group Owner).

Began Operation: January 1, 1995.

Represented (engineering): Robert L. Littler II.

Personnel:

Rev. Buford Smith, President.

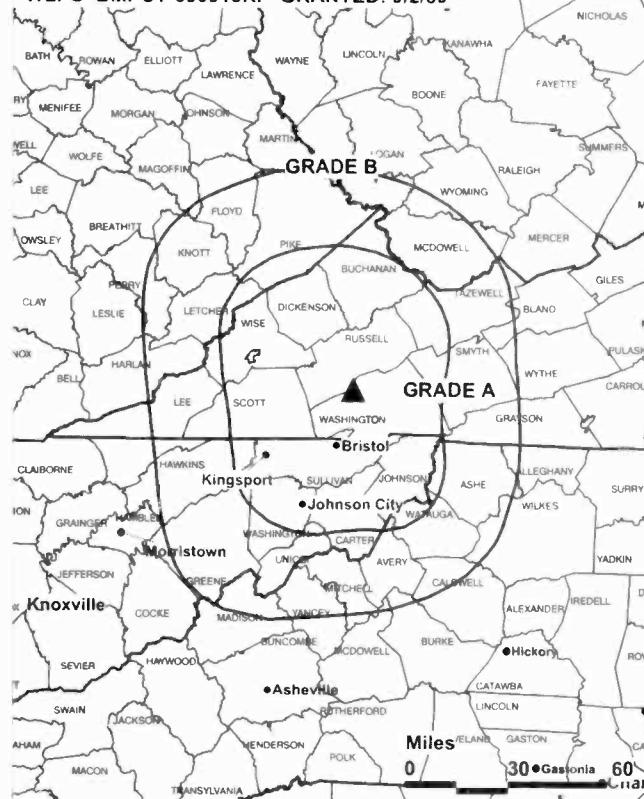
Michael D. Smith, General Manager.

Chuck Britt, Chief Engineer.

Rates: On request.

City of License: Grundy. **Station DMA:** Tri-Cities (Bristol, VA-Kingsport-Johnson City, TN). **Rank:** 93.

WLFG BMPCT-890913KF GRANTED: 9/2/89



© 2002 Warren Communications News

Circulation © 2001 Nielsen. Coverage based on Nielsen study.

Grand Total	Cable TV Households	Non-cable TV Households	Total TV Households
Estimated Station Totals*	196,020	4,240	200,260
Average Weekly Circulation (2001)	16,410	227	16,637
Average Daily Circulation (2001)			4,402
Station DMA Total	Cable TV Households	Non-cable TV Households	Total TV Households
Estimated Station Totals*	163,880	4,240	168,120
Average Weekly Circulation (2001)	13,764	227	13,991
Average Daily Circulation (2001)			3,784
Other DMA Total	Cable TV Households	Non-cable TV Households	Total TV Households
Estimated Station Totals*	32,140	0	32,140
Average Weekly Circulation (2001)	2,646	0	2,646
Average Daily Circulation (2001)			618

*Estimated station totals are sums of the Nielsen TV and Cable TV household estimates for each county in which the station registers viewing of more than 5% as per the Nielsen Survey Methods.

Virginia—Charlottesville

WVIR-TV Ch. 29

Network Service: NBC.

Licensee: Virginia Broadcasting Corp., Box 769, Charlottesville, VA 22902.

Studio: 503 E. Market St., Charlottesville, VA 22902.

Mailing Address: Box 769, Charlottesville, VA 22902.

Phone: 804-220-2900. **Fax:** 804-220-2903; 804-220-2904; 804-220-2905.

Web Site: <http://www.nbc29.com>

Technical Facilities: Channel No. 29 (560-566 MHz). Authorized power: 5000-kw max. visual. Antenna: 1191-ft. above av. terrain, 279-ft. above ground, 1739-ft. above sea level.

Latitude 37° 59' 00"
Longitude 78° 28' 54"

Transmitter: Carter Mountain, 3.5-mi. S of Charlottesville.

Digital Facilities: Channel No. 32 (578-584 MHz). Power: 1000-kw max. visual. Antenna: 1184-ft. above av. terrain, 274-ft. above ground.

Latitude 37° 59' 60"
Longitude 78° 28' 54"

FCC Digital File Number: BPCDT-19991028AEI. Granted: March 7, 2001

Note: Latitude and longitude coordinates shown are based on the North American Datum of 1927 (NAD 27) as currently required by the Mass Media Bureau of the FCC.

Multichannel TV Sound: Stereo only.

Satellite Earth Stations: 4-meter; Scientific-Atlanta, 5-meter.

News Service: AP.

Ownership: Waterman Broadcasting Corp. (Group Owner).

Began Operation: March 11, 1973. Sale to present owner by Harold B. Wright Jr., et al., approved by FCC October 30, 1986.

Represented (sales): Continental Television Sales.

Represented (legal): Cohn & Marks.

Represented (engineering): Cohen, Dippell & Everist PC.

Personnel:

Harold B. Wright Jr., Vice President & General Manager.

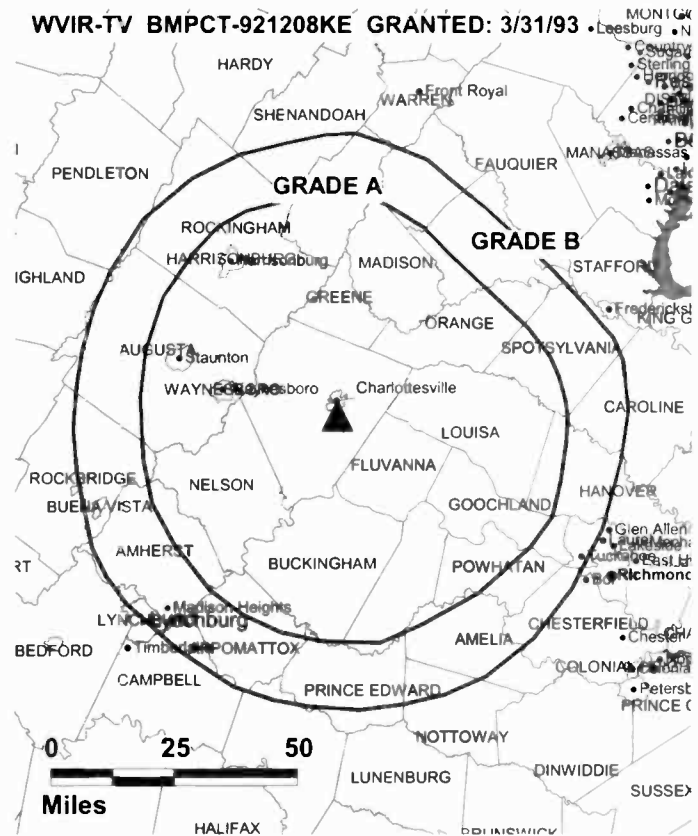
Jim Fernald, General Sales Manager.

Dave Cupp, News Director.

Bob Doyle, Program Director.

Phyllis Melton, Business Manager.

WVIR-TV BMPCT-921208KE GRANTED: 3/31/93



© 2002 Warren Communications News

Bob Jenkins, Chief Engineer.

Highest 30 Sec. Rate: \$1000.

City of License: Charlottesville. **Station DMA:** Charlottesville. **Rank:** 192.

Circulation © 2001 Nielsen. Coverage based on Nielsen study.

Grand Total	Cable TV Households	Non-cable TV Households	Total TV Households
Estimated Station Totals*	105,240	79,560	184,800
Average Weekly Circulation (2001)	62,552	29,344	91,896
Average Daily Circulation (2001)			51,149
Station DMA Total	Cable TV Households	Non-cable TV Households	Total TV Households
Estimated Station Totals*	34,920	19,080	54,000
Average Weekly Circulation (2001)	28,272	11,952	40,223
Average Daily Circulation (2001)			25,668
Other DMA Total	Cable TV Households	Non-cable TV Households	Total TV Households
Estimated Station Totals*	70,320	60,480	130,800
Average Weekly Circulation (2001)	34,280	17,392	51,673
Average Daily Circulation (2001)			25,480

*Estimated station totals are sums of the Nielsen TV and Cable TV household estimates for each county in which the station registers viewing of more than 5% as per the Nielsen Survey Methods.

Virginia—Danville

WDRL-TV Ch. 24

Network Service: UPN.

Licensee: Melvin N. Eleazer, Box 370, Danville, VA 24540.

Studio: 5200 Wilson St., Roanoke, VA 24014.

Mailing Address: Box 14005, Roanoke, VA 24038.

Phone: 540-366-2424. **Fax:** 540-366-1056.

Technical Facilities: Channel No. 24 (530-536 MHz). Authorized power: 1142.6-kw max. visual. Antenna: 351-ft. above av. terrain, 174-ft. above ground, 915-ft. above sea level.

Latitude 36° 30' 36"
Longitude 79° 28' 23"

Transmitter: 0.5-mi. S of NC Hwys. 29 & 1353, Old Post Office Bldg., Pelham.

Digital Facilities: Channel No. 41 (632-638 MHz). Power: 49.8-kw max. visual. Antenna: 351-ft. above av. terrain, 174-ft. above ground.

Latitude 36° 30' 36"
Longitude 79° 28' 23"

FCC Digital File Number: BPCDT-19991028AEM. Granted: June 2, 2000.

Note: Latitude and longitude coordinates shown are based on the North American Datum of 1927 (NAD 27) as currently required by the Mass Media Bureau of the FCC.

Ownership: Melvin N. Eleazer.

Began Operation: August 16, 1994. Involuntary transfer to Melvin Eleazer dismissed by FCC October 14, 1999; however, Eleazer appealed initial bankruptcy court decision and was awarded sole custody of station.

Personnel:

Mel Eleazer, Chief Executive Officer.

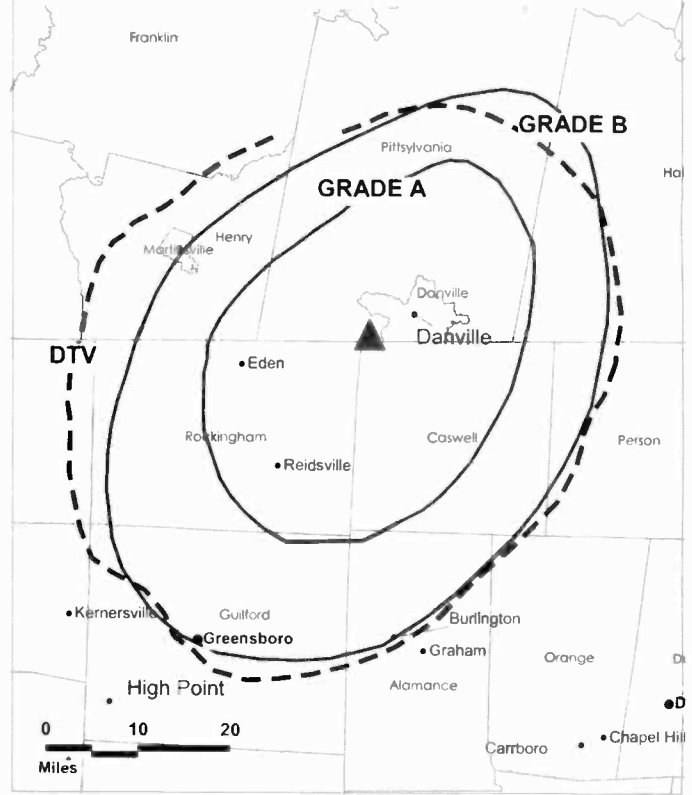
Larry Smith, National Sales Manager.

Robert Motley, Engineer.

Rates: On request.

City of License: Danville. **Station DMA:** Roanoke-Lynchburg. **Rank:** 67.

WDRL-TV BMPCT-930909KE GRANTED: 2/18/94



© 2002 Warren Communications News

Circulation © 2001 Nielsen. Coverage based on Nielsen study.

Grand Total	Cable TV Households	Non-cable TV Households	Total TV Households
Estimated Station Totals*	212,650	13,910	226,560
Average Weekly Circulation (2001)	43,561	1,266	44,827
Average Daily Circulation (2001)			9,124

Station DMA Total	Cable TV Households	Non-cable TV Households	Total TV Households
Estimated Station Totals*	212,650	13,910	226,560
Average Weekly Circulation (2001)	43,561	1,266	44,827
Average Daily Circulation (2001)			9,124

*Estimated station totals are sums of the Nielsen TV and Cable TV household estimates for each county in which the station registers viewing of more than 5% as per the Nielsen Survey Methods.

Virginia—Harrisonburg

WHSV-TV Ch. 3

Network Service: ABC.

Licensee: Benedek Broadcasting Co. LLC, 2895 Greenspoint Pkwy., Suite 250, Hoffman Estates, IL 60195.

Studio: 50 N. Main St., Harrisonburg, VA 22802.

Mailing Address: 50 N. Main St., Harrisonburg, VA 22802-0030.

Phone: 540-433-9191. **Fax:** 540-433-4028.

E-mail: whsv@whsv.com

Web Site: http://www.whsv.com

Technical Facilities: Channel No. 3 (60-66 MHz). Authorized power: 8.32-kw visual, 0.83-kw aural. Antenna: 2130-ft. above av. terrain, 332-ft. above ground, 3287-ft. above sea level.

Latitude 38° 36' 05"
Longitude 78° 37' 57"

Transmitter: Big Mountain, New Market.

Digital Facilities: Channel No. 49 (680-686 MHz). Power: 88.2-kw max. visual. Antenna: 2119-ft. above av. terrain, 315-ft. above ground.

Latitude 38° 36' 05"
Longitude 78° 37' 57"

Transmitter: Big Mountain, New Market.

FCC Digital File Number: BPCDT-19991028ADT (pending).

Note: Latitude and longitude coordinates shown are based on the North American Datum of 1927 (NAD 27) as currently required by the Mass Media Bureau of the FCC.

Satellite Earth Stations: ADM, 6.1-meter C-band; AFC, 3.6-meter C-band; Andrew, 4.7-meter C-band; ChannelMaster, 3.7-meter C-band; DH Satellite, 3.7-meter Ku & C-band; Avantek, M/A-Com, Standard Agile Omni receivers.

News Services: ABC NewsOne, AP.

Ownership: Benedek Broadcasting Co. LLC (Group Owner).

Began Operation: October 9, 1953. Sale to present owner by Worrell Broadcasting approved by FCC November 5, 1986. Sale to Worrell Broadcasting by Gilmore Broadcasting approved by FCC January 15, 1976; transfer completed June 3, 1976. Sale to Gilmore Broadcasting by *Evening Star* and Hamilton Shea approved by FCC August 9, 1965 (*Television Digest*, Vol. 5:23, 33). Sale of 50% by Transcontinent Corp. & 1% by Hamilton Shea to the *Evening Star* Broadcasting Co. approved by FCC September 23, 1959 (Vol. 15:30, 32, 39). Sale to Transcontinent Corp. & Hamilton Shea as co-equal owners by Frederick L. Allman approved by FCC May 29, 1956 (Vol. 12:15, 22).

Represented (sales): Continental Television Sales.

Represented (legal): Covington & Burling.

Personnel:

Tracey Jones, Vice President & General Manager.

Tim Merritt, General Sales Manager.

Ben Williams, Chief Engineer & Operations Manager.



© 2002 Warren Communications News

Tracie Meadows, Promotion Director.

Brenda Brown, Business Manager.

Jeremy Harman, News Director.

Highest 30 Sec. Rate: \$1500.

City of License: Harrisonburg. **Station DMA:** Harrisonburg. **Rank:** 178.

Circulation © 2001 Nielsen. Coverage based on Nielsen study.

Grand Total	Cable TV Households	Non-cable TV Households	Total TV Households
Estimated Station Totals*	144,710	51,200	195,910
Average Weekly Circulation (2001)	81,275	17,181	98,456
Average Daily Circulation (2001)			51,641
Station DMA Total	Cable TV Households	Non-cable TV Households	Total TV Households
Estimated Station Totals*	55,240	23,680	78,920
Average Weekly Circulation (2001)	46,925	12,410	59,335
Average Daily Circulation (2001)			36,382
Other DMA Total	Cable TV Households	Non-cable TV Households	Total TV Households
Estimated Station Totals*	89,470	27,520	116,990
Average Weekly Circulation (2001)	34,350	4,771	39,121
Average Daily Circulation (2001)			15,259

*Estimated station totals are sums of the Nielsen TV and Cable TV household estimates for each county in which the station registers viewing of more than 5% as per the Nielsen Survey Methods.

Virginia—Lynchburg

WJPR

Ch. 21

(Satellite of WFXR-TV, Roanoke, VA)

Network Service: FOX.

Licensee: Grant Broadcasting System II Inc., 915 Middle River Dr., Fort Lauderdale, FL 33304.

Studio: See WFXR-TV, Roanoke, VA.

Phone: 540-344-2127. **Fax:** 540-345-1912.

Technical Facilities: Channel No. 21 (512-518 MHz). Authorized power: 4207-kw max. visual, 421-kw max. aural. Antenna: 1640-ft. above av. terrain, 886-ft. above ground, 2748-ft. above sea level.

Latitude 37° 19' 14.00"
Longitude 79° 37' 58.50"

Transmitter: Flat Top Mountain, Bedford County.

Digital Facilities: Channel No. 20 (506-512 MHz). Power: 400-kw max. visual. Antenna: 1641-ft. above av. terrain, 689-ft. above ground.

Latitude 37° 19' 14.00"
Longitude 79° 37' 58.00"

FCC Digital File Number: BPCDT-19991028AFD. Granted: May 3, 2001.

Note: Latitude and longitude coordinates shown are based on the North American Datum of 1927 (NAD 27) as currently required by the Mass Media Bureau of the FCC.

Multichannel TV Sound: Stereo only.

Satellite Earth Stations: AFC, 3-meter Ku-band; Comtech, 5-meter C-band; M/A-Com, Pinzone receivers.

Ownership: Grant Broadcasting Stations (Group Owner).

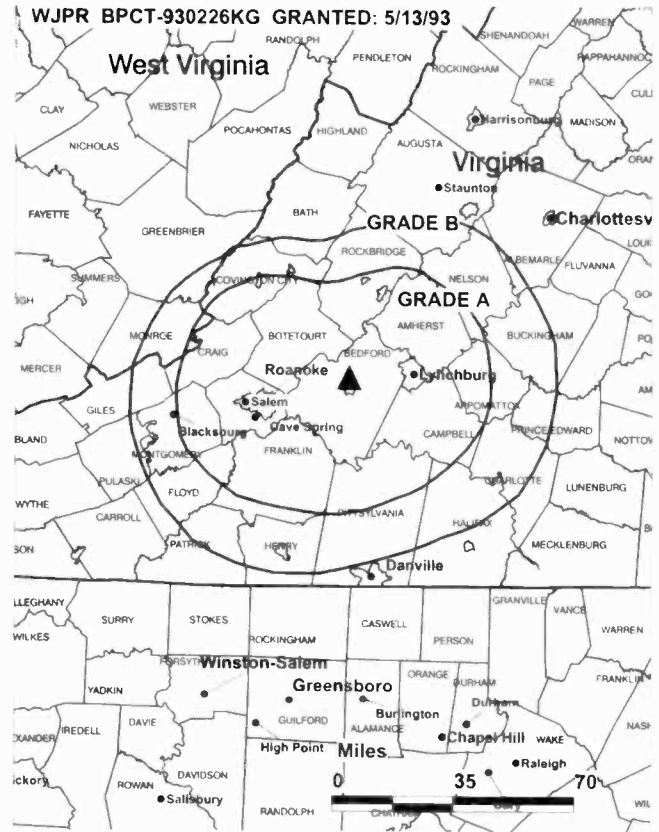
Began Operation: March 23, 1986. Sale to Roanoke Lynchburg TV Acquisition Corp. (Henry Ash, et al.) by Lynchburg-Roanoke Television Partners LP approved by FCC August 27, 1990. Sale to present owner by Roanoke Lynchburg TV Acquisition Corp. approved by FCC September 15, 1993.

Represented (legal): Wilkinson, Barker, Knauer & Quinn LLP.

Personnel: See WFXR-TV, Roanoke, VA.

Rates: On request.

City of License: Lynchburg. **Station DMA:** Roanoke-Lynchburg. **Rank:** 67.



© 2002 Warren Communications News

Circulation © 2001 Nielsen. Coverage based on Nielsen study.

Grand Total	Cable TV Households	Non-cable TV Households	Total TV Households
Estimated Station Totals*	76,000	79,570	155,570
Average Weekly Circulation (2001)	39,204	15,028	54,232
Average Daily Circulation (2001)			19,346
Station DMA Total	Cable TV Households	Non-cable TV Households	Total TV Households
Estimated Station Totals*	76,000	72,700	148,700
Average Weekly Circulation (2001)	39,204	14,431	53,635
Average Daily Circulation (2001)			19,211
Other DMA Total	Cable TV Households	Non-cable TV Households	Total TV Households
Estimated Station Totals*	0	6,870	6,870
Average Weekly Circulation (2001)	0	597	597
Average Daily Circulation (2001)			135

*Estimated station totals are sums of the Nielsen TV and Cable TV household estimates for each county in which the station registers viewing of more than 5% as per the Nielsen Survey Methods.

Virginia—Lynchburg

WSET-TV Ch. 13

Network Service: ABC.

Licensee: WSET Inc., Box 11588, Lynchburg, VA 24506-1588.

Studio: 2320 Langhorne Rd., Lynchburg, VA 24501.

Mailing Address: Box 11588, Lynchburg, VA 24506-1588.

Phone: 434-528-1313. **Fax:** 434-847-0458; 434-947-9212.

E-mail: wset@wset.com

Web Site: http://www.wset.com

Technical Facilities: Channel No. 13 (210-216 MHz). Authorized power: 300-kw visual, 29.5-kw aural. Antenna: Circularly polarized, 1960-ft. above av. terrain, 1189-ft. above ground, 3149-ft. above sea level.

Latitude 37° 18' 54"
Longitude 79° 38' 06"

Transmitter: Thaxton Mountain, 15-mi. E of Roanoke.

Digital Facilities: Channel No. 56 (722-728 MHz). Power: 1000-kw max. visual. Antenna: 1889-ft. above av. terrain, 1058-ft. above ground, 2976-ft. above sea level.

Latitude 37° 18' 54"
Longitude 79° 38' 06"

Transmitter: Thaxton Mountain, 15-mi. E of Roanoke.

FCC Digital File Number: BPCDT-19991028AAO. Granted: January 16, 2001.

Note: Latitude and longitude coordinates shown are based on the North American Datum of 1927 (NAD 27) as currently required by the Mass Media Bureau of the FCC.

Satellite Earth Stations: Andrew, 7-meter; Microdyne, 7-meter; Avantek, M/A-Com, Microdyne receivers.

News Services: ABC NewsOne, AP.

Ownership: Allbritton Communications Co. (Group Owner).

Began Operation: February 8, 1953. Sale to present owner by Evening Star Broadcasting Co. approved by FCC May 5, 1976. Sale to Evening Star by Lynchburg Broadcasting Co. approved by FCC August 23, 1965 (Television Digest, Vol. 5:25, 35).

Represented (sales): Continental Television Sales.

Represented (legal): Hogan & Hartson LLP.

Represented (engineering): Jansky & Bailey.

Personnel:

Randall Smith, General Manager.

Debbie Coleman, Administrations Director.

Linda Ottinger-Dinkle, Sales Director.

Thomas Honer, Local Sales Manager.

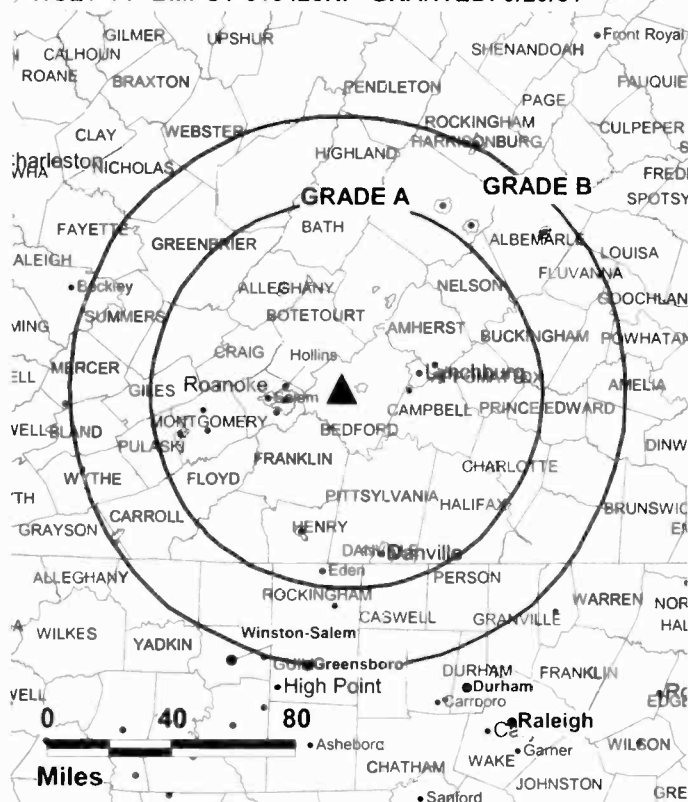
John Crumpler, Promotion Director.

Douglas Daniel, Broadcast Operations & Engineering Director.

Jeff Taylor, Public Relations & Web Services Director.

Carol Christerson, Business Director.

WSET-TV BMPCT-810423KF GRANTED: 9/29/81



© 2002 Warren Communications News

Willis Little, Chief Engineer.

K.C. Spiron, Production Manager.

Dorothy Ballgah, Traffic Manager.

Jenny Marshall, Human Resources Director.

Pam Windsor, News Director.

Rates: On request.

City of License: Lynchburg. **Station DMA:** Roanoke-Lynchburg. **Rank:** 67.

Circulation © 2001 Nielsen. Coverage based on Nielsen study.

Grand Total	Cable TV Households	Non-cable TV Households	Total TV Households
Estimated Station Totals*	271,370	158,930	430,300
Average Weekly Circulation (2001)	188,007	63,013	251,019
Average Daily Circulation (2001)			131,498
Station DMA Total	Cable TV Households	Non-cable TV Households	Total TV Households
Estimated Station Totals*	249,880	118,250	368,130
Average Weekly Circulation (2001)	181,741	59,428	241,169
Average Daily Circulation (2001)			127,849
Other DMA Total	Cable TV Households	Non-cable TV Households	Total TV Households
Estimated Station Totals*	21,490	40,680	62,170
Average Weekly Circulation (2001)	6,266	3,585	9,850
Average Daily Circulation (2001)			3,649

*Estimated station totals are sums of the Nielsen TV and Cable TV household estimates for each county in which the station registers viewing of more than 5% as per the Nielsen Survey Methods.

Virginia—Manassas

WPXW
Ch. 66

Network Service: PAX.

Licensee: Paxson Communications of Washington-66 Inc., 601 Clearwater Park Rd., West Palm Beach, FL 33401.

Studio: 6199 Old Arlington Lane, Fairfax Station, VA 22039.

Phone: 703-503-7966. **Fax:** 703-503-1225.

E-mail: jmyers@pax.net

Technical Facilities: Channel No. 66 (782-788 MHz). Authorized power: 3400-kw max. visual, 500-kw max. aural. Antenna: 623-ft. above av. terrain, 461-ft. above ground, 904-ft. above sea level.

Latitude	38°	47'	16"
Longitude	77°	19'	47"

Transmitter: 6110 Ox Rd., Fairfax Station.

Began Digital Operation: April 18, 2001.

Note: Latitude and longitude coordinates shown are based on the North American Datum of 1927 (NAD 27) as currently required by the Mass Media Bureau of the FCC.

Multichannel TV Sound: Stereo only.

Satellite Earth Stations: DH Satellite, 2.5-meter Ku & C-band; DH Satellite, 5-meter Ku & C-band; Weatherscan, 2.3-meter Ku-band; Weatherscan, 3-meter; Weatherscan, 10-meter; Wegener receivers.

Ownership: Paxson Communications Corp. (Group Owner).

Began Operation: March 26, 1978. Sale to ValueVision International Inc. by WTKK Inc. approved by FCC January 27, 1994 (*Television Digest*, Vol. 33:44). Sale to present owner by ValueVision International Inc. approved by FCC April 6, 1997 (Vol. 36:48).

Represented (legal): Wilmer, Cutler & Pickering.

Personnel:

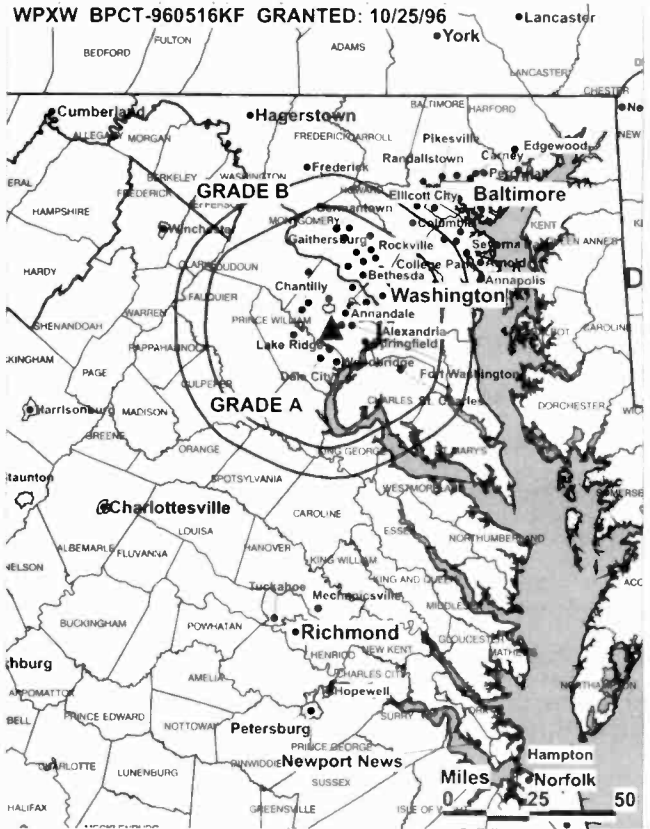
Amanda Sheehan, General Manager.

Harold Sharland, Chief Engineer.

Rick Weed, Public Affairs Director.

Marilyn Lewis, Traffic Manager.

Highest 30 Sec. Rate: \$505.



© 2002 Warren Communications News

City of License: Manassas. **Station DMA:** Washington, DC. **Rank:** 8.

Circulation © 2001 Nielsen. Coverage based on Nielsen study.

Grand Total	Cable TV Households	Non-cable TV Households	Total TV Households
Estimated Station Totals*	1,172,880	220,660	1,393,540
Average Weekly Circulation (2001)	93,870	19,191	113,060
Average Daily Circulation (2001)			32,898
Station DMA Total	Cable TV Households	Non-cable TV Households	Total TV Households
Estimated Station Totals*	1,172,880	220,660	1,393,540
Average Weekly Circulation (2001)	93,870	19,191	113,060
Average Daily Circulation (2001)			32,898

*Estimated station totals are sums of the Nielsen TV and Cable TV household estimates for each county in which the station registers viewing of more than 5% as per the Nielsen Survey Methods.

Virginia—Manassas

WPXW-DT Ch. 43

Network Service: PAX.

Licensee: Paxson Washington License Inc., 601 Clearwater Park Rd., West Palm Beach, FL 33401.

Studio: 6199 Old Arrington Lane, Fairfax Station, VA 22039.

Phone: 703-503-7966.

Digital Facilities: Channel No. 43 (644-650 MHz). Power: 80-kw max. visual. Antenna: 505-ft. above av. terrain, 348-ft. above ground, 784-ft. above sea level.

Latitude	38°	47'	16"
Longitude	77°	19'	49"

Transmitter: 6110 Ox Rd. (Rte. 123), Fairfax Station.

Definition: Standard.

Note: Latitude and longitude coordinates shown are based on the North American Datum of 1927 (NAD 27) as currently required by the Mass Media Bureau of the FCC.

Ownership: Paxson Communications Corp. (Group Owner).

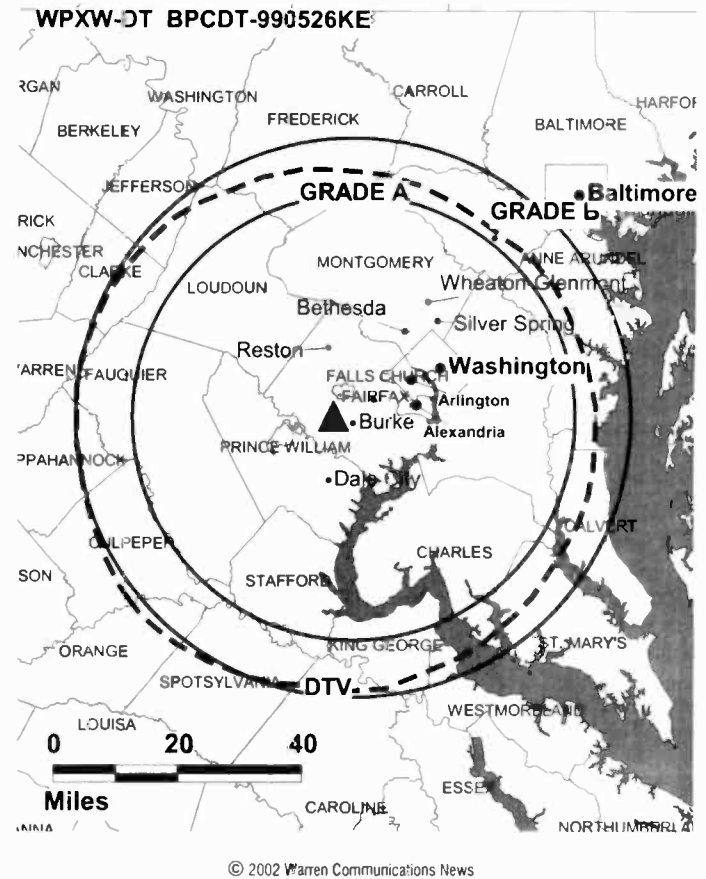
Began Digital Operation: April 18, 2001.

Personnel:

Amanda Sheehan, General Manager.

Harold Sharland, Chief Engineer.

Rates: On request.



City of License: Manassas. **Station DMA:** Washington, DC. **Rank:** 8.

Virginia—Norfolk

WPXV
Ch. 49

Network Service: PAX.

Licensee: Paxson Communications License Co. LLC, 601 Clearwater Park Rd., West Palm Beach, FL 33401.

Studio: 220 Salters Creek Rd., Hampton, VA 23661.

Phone: 757-722-9736. **Fax:** 757-726-0196.

Technical Facilities: Channel No. 49 (680-686 MHz). Authorized power: 495.9-kw max. visual. Antenna: 509-ft. above av. terrain, 499-ft. above ground, 522-ft. above sea level.

Latitude	36°	48'	32"
Longitude	76°	30'	13"

Holds CP for change to 5000-kw max. visual, 1234-ft. above av. terrain, 1221-ft. above ground, 1243-ft. above sea level; lat. 36° 48' 31", long. 76° 30' 13", transmitter to 0.2-mi. NE of intersection of State Hwy. 337 & Sportsman Blvd. BMPCT-981019KE.

Transmitter: On Hwy. 337, 0.75-mi. S of Driver.

Digital Facilities: Channel No. 46 (662-668 MHz). Power: 1000-kw max. visual. Antenna: 1181-ft. above av. terrain, 1168-ft. above ground, 1191-ft. above sea level.

Latitude	36°	48'	31"
Longitude	76°	30'	13"

Transmitter: Approx. 0.19-mi. NE of intersection of State Hwy. 337 & Sportsman Blvd.

FCC Digital File Number: BPCDT-990212KF. Granted: January 29, 2001.

Note: Latitude and longitude coordinates shown are based on the North American Datum of 1927 (NAD 27) as currently required by the Mass Media Bureau of the FCC.

Ownership: Paxson Communications Corp. (Group Owner).

Began Operation: May 29, 1989. Sale to present owner by Lockwood Broadcasting Inc. approved by FCC December 18, 1997 (**Television Digest**, Vol. 37:45).

Represented (legal): Dow, Lohnes & Albertson PLLC.

Personnel:

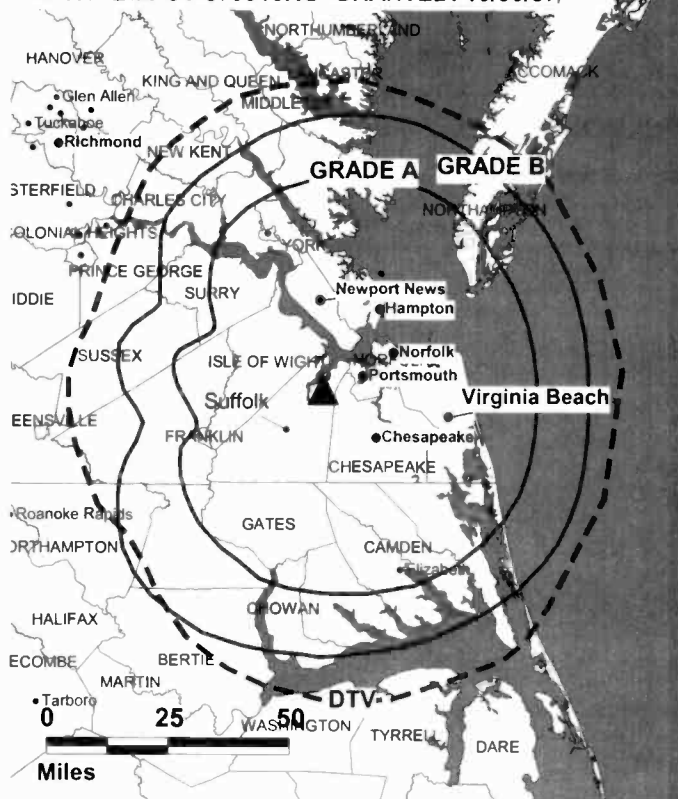
Dave Hanna, General Manager.

Harrison Pittman, Station Manager.

Rates: On request.

City of License: Norfolk. **Station DMA:** Norfolk-Portsmouth-Newport News. **Rank:** 42.

WPXV BMPCT-870918KG GRANTED: 10/30/87



© 2002 Warren Communications News

Circulation © 2001 Nielsen. Coverage based on Nielsen study.

Grand Total	Cable TV Households	Non-cable TV Households	Total TV Households
Estimated Station Totals*	448,240	97,600	545,840
Average Weekly Circulation (2001)	59,545	10,435	69,980
Average Daily Circulation (2001)			20,653
Station DMA Total	Cable TV Households	Non-cable TV Households	Total TV Households
Estimated Station Totals*	448,240	93,490	541,730
Average Weekly Circulation (2001)	59,545	10,178	69,723
Average Daily Circulation (2001)			20,601
Other DMA Total	Cable TV Households	Non-cable TV Households	Total TV Households
Estimated Station Totals*	0	4,110	4,110
Average Weekly Circulation (2001)	0	257	257
Average Daily Circulation (2001)			52

*Estimated station totals are sums of the Nielsen TV and Cable TV household estimates for each county in which the station registers viewing of more than 5% as per the Nielsen Survey Methods.

Virginia—Norfolk

WTKR Ch. 3

Network Service: CBS.

Licensee: New York Times Management Services, 2202 N. Westshore Blvd., Suite 370, Tampa, FL 33607.

Studio: 720 Boush St., Norfolk, VA 23510.

Mailing Address: Box 300, Norfolk, VA 23501-0300.

Phone: 757-446-1000. **Fax:** 757-640-0164.

Web Site: <http://www.wtkr.com>

Technical Facilities: Channel No. 3 (60-66 MHz). Authorized power: 100-kw visual, 10-kw aural. Antenna: 980-ft. above av. terrain, 1029-ft. above ground, 1049-ft. above sea level.

Latitude 36° 48' 56"
Longitude 76° 28' 00"

Transmitter: 5277 Nansemond Pkwy., Suffolk.

Digital Facilities: Channel No. 40 (626-632 MHz). Power: 950-kw max. visual. Antenna: 1237-ft. above av. terrain, 1224-ft. above ground.

Latitude 36° 48' 31"
Longitude 76° 30' 13"

Transmitter: 37020 Namsemond Pkwy., Suffolk.

FCC Digital File Number: BPCDT-20001116ABE. Granted: April 17, 2001.

Note: Latitude and longitude coordinates shown are based on the North American Datum of 1927 (NAD 27) as currently required by the Mass Media Bureau of the FCC.

Satellite Earth Stations: 4-meter C-band; 5-meter Ku-band; Harris, Scientific-Atlanta receivers.

News Services: AP, CBS Newspath, NIWS, UPI.

Ownership: The New York Times Co. (Group Owner).

Began Operation: April 2, 1950. Sale to Knight-Ridder by Landmark Television approved by FCC January 16, 1981 (*Television Digest*, Vol. 20:33; 21:4). Sale to Narragansett Television approved by FCC April 26, 1989 (Vol. 29:9). Sale to present owner by Narragansett Television approved by FCC May 9, 1995 (Vol. 34:50; 35:10).

Represented (sales): Eagle Television Sales.

Represented (legal): Koteen & Naftalin LLP.

Personnel:

Frank A. Chebalo, President & General Manager.

Jon Erkenbrack, General Sales Manager.

Ted Hand, Chief Engineer.

Lori LeBlanc, Controller.

John Wessling, News Director.



© 2002 Warren Communications News

Janie Jenkins, Program Coordinator.

Rates: On request.

City of License: Norfolk. **Station DMA:** Norfolk-Portsmouth-Newport News. **Rank:** 42.

Circulation © 2001 Nielsen. Coverage based on Nielsen study.

Grand Total	Cable TV Households	Non-cable TV Households	Total TV Households
Estimated Station Totals*	598,440	180,470	688,910
Average Weekly Circulation (2001)	349,126	95,515	444,640
Average Daily Circulation (2001)			221,814
Station DMA Total	Cable TV Households	Non-cable TV Households	Total TV Households
Estimated Station Totals*	435,410	142,610	628,020
Average Weekly Circulation (2001)	342,181	90,724	432,905
Average Daily Circulation (2001)			217,304
Other DMA Total	Cable TV Households	Non-cable TV Households	Total TV Households
Estimated Station Totals*	23,030	37,860	60,890
Average Weekly Circulation (2001)	6,944	4,791	11,735
Average Daily Circulation (2001)			4,510

*Estimated station totals are sums of the Nielsen TV and Cable TV household estimates for each county in which the station registers viewing of more than 5% as per the Nielsen Survey Methods.

Virginia—Norfolk

WTVZ Ch. 33

Network Service: WBN.

Licensee: Norfolk Acquisition Licensee Inc., 10706 Beaver Dam Rd., Cockeysville, MD 21030.

Studio: 900 Granby St., Norfolk, VA 23510.

Phone: 757-622-3333. **Fax:** 757-623-1541.

Technical Facilities: Channel No. 33 (584-590 MHz). Authorized power: 5000-kw max. & 1320-kw horizontal visual, 204-kw horizontal aural. Antenna: 910-ft. above av. terrain, 1027-ft. above ground, 1049-ft. above sea level.

Latitude	36°	48'	32"
Longitude	76°	30'	13"

Holds CP for change to 5000-kw max. visual, 1197-ft. above av. terrain, 1184-ft. above ground, 1207-ft. above sea level; lat. 35° 48' 31", long. 76° 30' 13".
BPCT-19991015AAL.

Transmitter: 1-mi. S of Driver.

Digital Facilities: Channel No. 38 (614-620 MHz). Power: 1000-kw max. visual. Antenna: 1243-ft. above av. terrain, 1230-ft. above ground.

Latitude	36°	48'	31"
Longitude	76°	30'	13"

FCC Digital File Number: BPCDT-19991101AIQ (pending).

Note: Latitude and longitude coordinates shown are based on the North American Datum of 1927 (NAD 27) as currently required by the Mass Media Bureau of the FCC.

Satellite Earth Stations: AFC, 3.7-meter Ku-band; Andrew, 5-meter C-band; Continental, 4.9-meter C-band; DX Engineering, M/A-Com, Scientific-Atlanta receivers.

Ownership: Sinclair Broadcast Group Inc. (Group Owner).

Began Operation: September 24, 1979. Sale to Max Television by TVX Broadcast Group approved by FCC May 24, 1989 (*Television Digest*, Vol. 29:15). Sale to present owner by Max Television approved by FCC May 15, 1995.

Represented (sales): Harrington, Righter & Parsons Inc.

Represented (legal): Shaw Pittman.

Personnel:

Scott Sanders, General Manager.

Bruce A. Kulikowski, General Sales Manager.

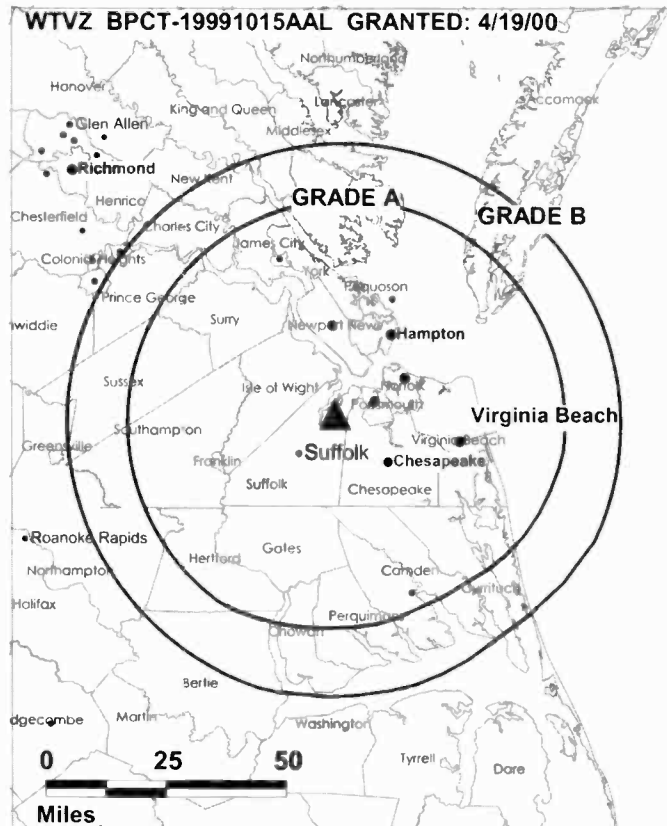
Margie Nelowett, Sales Manager.

William Mantos, Sales Manager.

Mark Hudgins, Program Director.

Cutch Armstrong, Promotion Director.

Nancy S. Crocker, Research Director.



© 2002 Warren Communications News

Ed Cuthrell, Chief Engineer.

Rates: On request.

City of License: Norfolk. **Station DMA:** Norfolk-Portsmouth-Newport News. **Rank:** 42.

Circulation © 2001 Nielsen. Coverage based on Nielsen study.

Grand Total	Cable TV Households	Non-cable TV Households	Total TV Households
Estimated Station Totals*	494,960	139,210	634,170
Average Weekly Circulation (2001)	208,283	52,924	261,207
Average Daily Circulation (2001)			98,195
Station DMA Total	Cable TV Households	Non-cable TV Households	Total TV Households
Estimated Station Totals*	485,410	133,160	618,570
Average Weekly Circulation (2001)	206,403	52,276	258,679
Average Daily Circulation (2001)			97,784
Other DMA Total	Cable TV Households	Non-cable TV Households	Total TV Households
Estimated Station Totals*	9,550	6,050	15,600
Average Weekly Circulation (2001)	1,880	648	2,528
Average Daily Circulation (2001)			411

*Estimated station totals are sums of the Nielsen TV and Cable TV household estimates for each county in which the station registers viewing of more than 5% as per the Nielsen Survey Methods.

Virginia—Virginia Beach-Norfolk

WVBT
Ch. 43

Network Service: FOX.

Licensee: Beach 43 Corp., 1299 Pennsylvania Ave. NW, Washington, DC 20004.

Studio: 300 Wavy St., Portsmouth, VA 23704.

Mailing Address: 243 Wythe St., Portsmouth, VA 23704.

Phone: 757-393-4343. **Fax:** 757-393-7615.

Technical Facilities: Channel No. 43 (644-650 MHz). Authorized power: 5000-kw max. visual. Antenna: 853-ft. above av. terrain, 853-ft. above ground, 879-ft. above sea level.

Latitude 36° 49' 14"
Longitude 76° 30' 41"

Transmitter: WAVY-TV, Kings Hwy., Driver.

Digital Facilities: Channel No. 29 (560-566 MHz). Power: 1000-kw max. visual. Antenna: 801-ft. above av. terrain, 801-ft. above ground, 823-ft. above sea level.

Latitude 36° 49' 14"
Longitude 76° 30' 41"

FCC Digital File Number: BPCDT-19991101AIS. Granted: January 26, 2001.

Note: Latitude and longitude coordinates shown are based on the North American Datum of 1927 (NAD 27) as currently required by the Mass Media Bureau of the FCC.

LMA: Local marketing agreement with WAVY-TV (N), Portsmouth-Norfolk-Newport News.

Ownership: Beach 43 Corp.

Began Operation: December 17, 1992. Sale to present owner by The 43 Corp. approved by FCC July 28, 1995.

Represented (engineering): Silliman & Silliman.

Personnel:

Larry Hunt, General Manager.

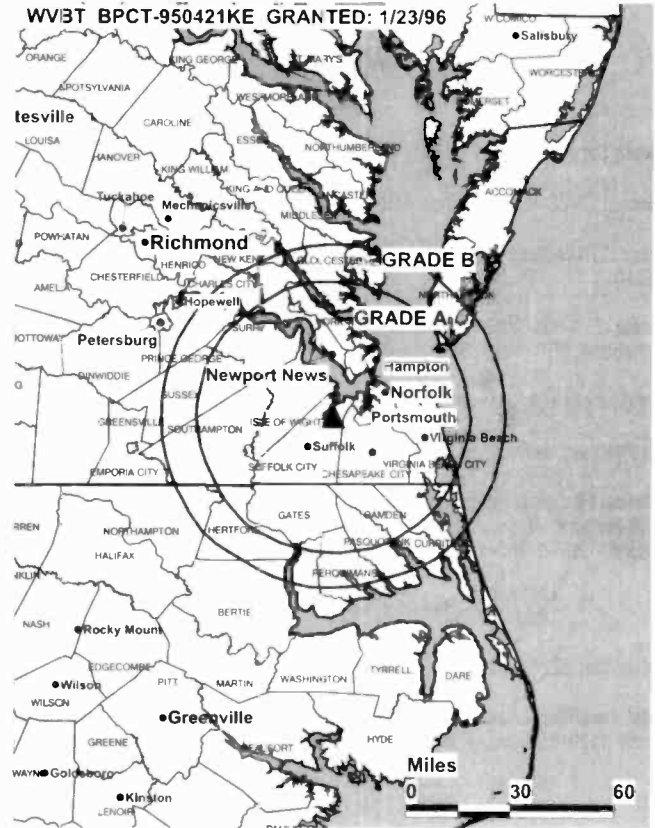
Lisa Rhodes, Program & Promotion Director.

Jennifer Buck, Production Manager & Development Director.

Walter Ulloa, Business Manager.

Rates: On request.

City of License: Virginia Beach. **Station DMA:** Norfolk-Portsmouth-Newport News. **Rank:** 42.



© 2002 Warren Communications News

Circulation © 2001 Nielsen. Coverage based on Nielsen study.

Grand Total	Cable TV Households	Non-cable TV Households	Total TV Households
Estimated Station Totals*	487,520	153,630	641,150
Average Weekly Circulation (2001)	223,026	65,356	288,381
Average Daily Circulation (2001)			88,778
Station DMA Total	Cable TV Households	Non-cable TV Households	Total TV Households
Estimated Station Totals*	485,410	141,900	627,310
Average Weekly Circulation (2001)	222,739	64,021	286,759
Average Daily Circulation (2001)			88,485
Other DMA Total	Cable TV Households	Non-cable TV Households	Total TV Households
Estimated Station Totals*	2,110	11,730	13,840
Average Weekly Circulation (2001)	287	1,335	1,622
Average Daily Circulation (2001)			292

*Estimated station totals are sums of the Nielsen TV and Cable TV household estimates for each county in which the station registers viewing of more than 5% as per the Nielsen Survey Methods.

Virginia—Hampton-Norfolk

WVEC-TV

Ch. 13

Network Service: ABC.

Licensee: WVEC Television Inc., 613 Woodis Ave., Norfolk, VA 23510.

Studios: 774 Settler's Landing Rd., Hampton, VA 23669; 613 Woodis Ave., Norfolk, VA 23510.

Phones: 757-628-5888 (Hampton); 757-625-1313 (Norfolk). **Fax:** 757-723-8290 (Hampton); 757-628-5855 (Norfolk).

E-mail: pmcelveen@wvec.com

Web Site: <http://www.wvec.com>

Technical Facilities: Channel No. 13 (210-216 MHz). Authorized power: 177-kw visual, 31.6-kw aural. Antenna: Circularly polarized, 1191-ft. above av. terrain, 1184-ft. above ground, 1207-ft. above sea level.

Latitude 36° 49' 00"
Longitude 76° 28' 06"

Transmitter: 5225 Nansemond Pkwy., Suffolk.

Digital Facilities: Channel No. 41 (632-638 MHz). Power: 1000-kw max. visual. Antenna: 1129-ft. above av. terrain, 1122-ft. above ground, 1145-ft. above sea level.

Latitude 36° 49' 00"
Longitude 76° 28' 06"

Transmitter: 5225 Nansemond Pkwy., Suffolk.

FCC Digital File Number: BMPCDT-19991208ACM. Granted: December 1, 2000.

Note: Latitude and longitude coordinates shown are based on the North American Datum of 1927 (NAD 27) as currently required by the Mass Media Bureau of the FCC.

Multichannel TV Sound: Stereo only.

Satellite Earth Stations: Andrew, 4.5-meter C-band; Andrew, 7.3-meter C-band; RCA, 3.7-meter Ku-band; Scientific-Atlanta, 10-meter C-band; Superior, 4.5-meter Ku-band; Avantek, RCA, Scientific-Atlanta, Standard Components receivers.

News Services: AP, CNN Newsource, UPI.

Ownership: Belo Corp. (Group Owner).

Began Operation: September 19, 1953. Initial broadcasts were on Ch. 15; switched to Ch. 13 November 13, 1959. Sale to Corinthian Broadcasting by Thomas P. Chisman, et al., approved by FCC February 12, 1980 (*Television Digest*, Vol. 19:21). Sale to present owner by Corinthian Broadcasting approved by FCC November 29, 1983 (Vol. 23:20).

Represented (sales): TeleRep Inc.

Represented (legal): Wiley, Rein & Fielding.

Personnel:

Mario A. Hewitt, Vice President & General Manager.

Jim Tellus, Executive News Director.

Christopher Klein, Sales & Marketing Director.

Dave Yarashes, Controller.



© 2002 Warren Communications News

Peter D. Dennant, Jr., Engineering Director.

Curtis E. Miles, Creative Services Manager.

Wendy Juren, Community Marketing Director.

Rates: On request.

City of License: Hampton. **Station DMA:** Norfolk-Portsmouth-Newport News. **Rank:** 42.

Circulation © 2001 Nielsen. Coverage based on Nielsen study.

Grand Total	Cable	Non-cable	Total
	TV Households	TV Households	
Estimated Station Totals*	511,700	165,700	677,400
Average Weekly Circulation (2001)	367,689	100,544	468,234
Average Daily Circulation (2001)			244,630
Station DMA Total	Cable	Non-cable	Total
	TV Households	TV Households	TV Households
Estimated Station Totals*	485,410	142,610	628,020
Average Weekly Circulation (2001)	360,011	95,984	455,995
Average Daily Circulation (2001)			240,353
Other DMA Total	Cable	Non-cable	Total
	TV Households	TV Households	TV Households
Estimated Station Totals*	26,290	23,090	49,380
Average Weekly Circulation (2001)	7,678	4,561	12,239
Average Daily Circulation (2001)			4,277

*Estimated station totals are sums of the Nielsen TV and Cable TV household estimates for each county in which the station registers viewing of more than 5% as per the Nielsen Survey Methods.

Virginia—Portsmouth

WAVY-DT Ch. 31

Network Service: NBC.

Licensee: WAVY Broadcasting LLC, 300 Wavy St., Portsmouth, VA 23704.

Studio: 300 Wavy St., Portsmouth, VA 23704.

Phone: 757-393-1010.

Digital Facilities: Channel No. 31 (572-578 MHz). Power: 1000-kw max. visual. Antenna: 919-ft. above av. terrain, 919-ft. above ground, 942-ft. above sea level.

Latitude	36°	49'	14"
Longitude	76°	30'	41"

Transmitter: Kings Hwy., Driver.

Note: Latitude and longitude coordinates shown are based on the North American Datum of 1927 (NAD 27) as currently required by the Mass Media Bureau of the FCC.

Ownership: LIN Television Corp. (Group Owner).

Began Digital Operation: March 22, 2001.

Personnel:

Edward L. Munson Jr., President & General Manager.

Les Garrenton, Engineering Director.

Rates: On request.

City of License: Portsmouth. **Station DMA:** Norfolk-Portsmouth-Newport News. **Rank:** 42.

Virginia—Portsmouth-Norfolk-Newport News

WAVY-TV Ch. 10

Network Service: NBC.

Licensee: WAVY Broadcasting LLC, 1001 G St. NW, Suite 700 E, Washington, DC 20001.

Studio: 300 Wavy St., Portsmouth, VA 23704.

Phone: 757-393-1010. **Fax:** 757-399-7628.

E-mail: wavy10gm@aol.com

Web Site: <http://www.wavy.com>

Technical Facilities: Channel No. 10 (192-198 MHz). Authorized power: 316-kw visual, 38.9-kw aural. Antenna: 990-ft. above av. terrain, 1026-ft. above ground, 1050-ft. above sea level.

Latitude 36° 49' 14"
Longitude 76° 30' 41"

Transmitter: 2865 Kings Hwy., Driver.

Began Digital Operation: March 22, 2001.

Note: Latitude and longitude coordinates shown are based on the North American Datum of 1927 (NAD 27) as currently required by the Mass Media Bureau of the FCC.

Multichannel TV Sound: Stereo only.

Satellite Earth Stations: Transmit/receive Harris, 6.1-meter Ku-band; Andrew, 4.5-meter Ku & C-band; Harris, 3.1-meter C-band; Harris, 3.5-meter Ku-band; Andrew, DX Engineering, Harris, Microdyne receivers.

SNG Mobile Dish: Andrew, 2.4-meter Ku-band.

News Services: AP, UPI.

LMA: Local marketing agreement with WVBT (F), Virginia Beach-Norfolk.

Ownership: LIN Television Corp. (Group Owner).

Began Operation: September 1, 1957. Sale to LIN Broadcasting by Tidewater Teleradio Inc. approved by FCC March 27, 1968. Sale of controlling interest in LIN from AT&T to Hicks, Muse, Tate & Furst approved by FCC March 2, 1998 (*Television Digest*, Vol. 37:33, 42; 38:2, 10). Sale to Chancellor Media Corp. dismissed by FCC 1999 (Vol. 38:28; 39:12).

Represented (sales): Blair Television.

Represented (legal): Covington & Burling.

Represented (engineering): du Treil, Lundin & Rackley Inc.

Personnel:

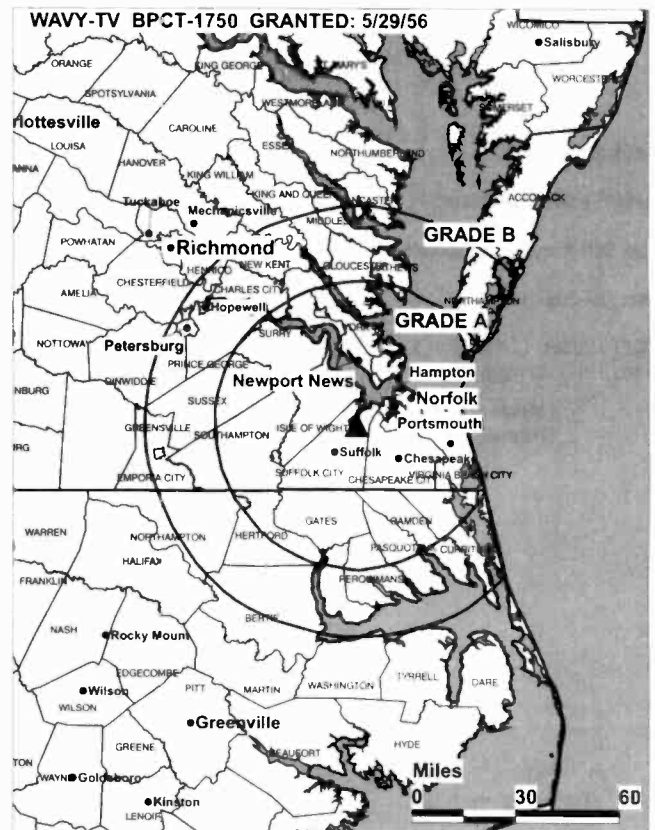
Edward L. Munson Jr., President & General Manager.

David Rogers, General Sales Manager.

Les Garrenton, Engineering Director.

Jim Turpin, News Director.

Manny Munoz, Business Manager.



© 2002 Warren Communications News

Judy Triska, Marketing Director.

Dave Whitener, Production Manager.

Joe Weller, Program Coordinator.

Rates: On request.

City of License: Portsmouth. **Station DMA:** Norfolk-Portsmouth-Newport News. **Rank:** 42.

Circulation © 2001 Nielsen. Coverage based on Nielsen study.

Grand Total	Cable TV Households	Non-cable TV Households	Total TV Households
Estimated Station Totals*	515,440	167,180	682,620
Average Weekly Circulation (2001)	365,670	101,931	467,600
Average Daily Circulation (2001)			242,854
Station DMA Total	Cable TV Households	Non-cable TV Households	Total TV Households
Estimated Station Totals*	485,410	141,900	627,310
Average Weekly Circulation (2001)	357,471	97,304	454,774
Average Daily Circulation (2001)			237,622
Other DMA Total	Cable TV Households	Non-cable TV Households	Total TV Households
Estimated Station Totals*	30,030	25,280	55,310
Average Weekly Circulation (2001)	8,199	4,627	12,826
Average Daily Circulation (2001)			5,232

*Estimated station totals are sums of the Nielsen TV and Cable TV household estimates for each county in which the station registers viewing of more than 5% as per the Nielsen Survey Methods.

Virginia—Portsmouth-Norfolk-Newport News

WGNT
Ch. 27

Network Service: UPN.

Licensee: Viacom Broadcasting of Seattle Inc., 5202 River Rd., Bethesda, MD 20816.

Studio: 1318 Spratley St., Portsmouth, VA 23704.

Branch Office: 753 Thimble Shoals Blvd., Newport News, VA 23606.

Phone: 757-393-2501. **Fax:** 757-399-3303.

E-mail: upn27@paramount.com

Technical Facilities: Channel No. 27 (548-554 MHz). Authorized power: 2340-kw max. & 1440-kw horizontal visual, 234-kw max. & 144-kw horizontal aural. Antenna: 970-ft. above av. terrain, 1023-ft. above ground, 1049-ft. above sea level.

Latitude	36°	48'	43"
Longitude	76°	27'	49"

Transmitter: 5443 Nansemond Pkwy., Suffolk.

FCC Proposed Digital Channel Number: Ch. 19.

Note: Latitude and longitude coordinates shown are based on the North American Datum of 1927 (NAD 27) as currently required by the Mass Media Bureau of the FCC.

Satellite Earth Stations: AFC, 3.7-meter Ku-band; Comtech, 7.3-meter Ku-band; TrueFocus, 4.9-meter Ku & C-band; Agile Omni, M/A-Com, Uniden receivers.

Ownership: Viacom International Inc. (Group Owner).

Began Operation: October 1, 1961. First broadcast as a non-commercial religious station. Began commercial operation July 1967. Sale to Centennial Communications Inc. approved by FCC May 22, 1989. Sale to present owner by Centennial Communications Inc. approved by FCC October 17, 1997.

Represented (sales): Millennium Sales & Marketing.

Personnel:

Meg LaVigne, Vice President & General Manager.

J. David Bunnell, General Sales Manager.

Bob Webb, National Sales Manager.

Kevin Tucker, Local Sales Manager.

George Randell, Chief Engineer.

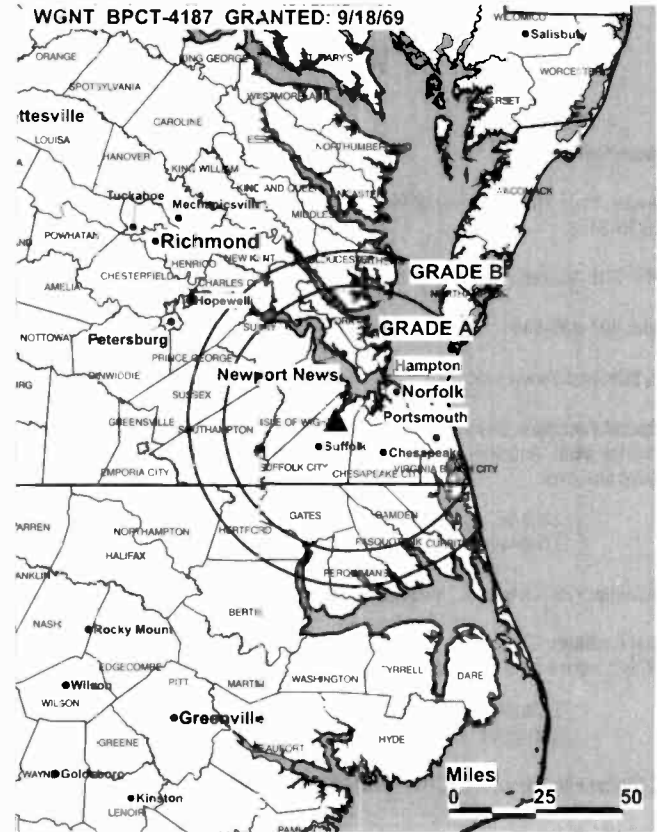
Kristin Borsky, Program Manager.

Rich Davis, Promotion Director.

Harry Fagan, Business Manager.

Kafi Rouse, Public Affairs Director.

Rates: On request.



© 2002 Warren Communications News

City of License: Portsmouth. **Station DMA:** Norfolk-Portsmouth-Newport News. **Rank:** 42.

Circulation © 2001 Nielsen. Coverage based on Nielsen study.

Grand Total	Cable TV Households	Non-cable TV Households	Total TV Households
Estimated Station Totals*	518,190	166,490	684,680
Average Weekly Circulation (2001)	235,175	68,126	303,301
Average Daily Circulation (2001)			122,635
Station DMA Total	Cable TV Households	Non-cable TV Households	Total TV Households
Estimated Station Totals*	485,410	141,900	627,310
Average Weekly Circulation (2001)	220,852	65,379	286,231
Average Daily Circulation (2001)			117,380
Other OMA Total	Cable TV Households	Non-cable TV Households	Total TV Households
Estimated Station Totals*	32,780	24,590	57,370
Average Weekly Circulation (2001)	14,322	2,747	17,070
Average Daily Circulation (2001)			5,255

*Estimated station totals are sums of the Nielsen TV and Cable TV household estimates for each county in which the station registers viewing of more than 5% as per the Nielsen Survey Methods.

Virginia—Richmond-Petersburg

WRIC-TV Ch. 8

Network Service: ABC.

Licensee: Young Broadcasting of Richmond Inc., 301 Arboretum Place, Richmond, VA 23236-3464.

Studio: 301 Arboretum Place, Richmond, VA 23236-3464.

Phone: 804-330-8888. **Fax:** 804-330-8881.

Web Site: <http://www.wric.com>

Technical Facilities: Channel No. 8 (180-186 MHz). Authorized power: 269-kw visual, 26.9-kw aural. Antenna: 1052-ft. above av. terrain, 999-ft. above ground, 1356-ft. above sea level.

Latitude 37° 30' 46"
Longitude 77° 36' 06"

Transmitter: 23 Sesame St., Midlothian District.

Digital Facilities: Channel No. 22 (518-524 MHz). Power: 450-kw max. visual. Antenna: 1079-ft. above av. terrain, 939-ft. above ground.

Latitude 37° 30' 45"
Longitude 77° 36' 05"

FCC Digital File Number: BPCDT-19991022ABD. Granted: May 2, 2001.

Note: Latitude and longitude coordinates shown are based on the North American Datum of 1927 (NAD 27) as currently required by the Mass Media Bureau of the FCC.

Multichannel TV Sound: Stereo only.

Satellite Earth Stations: Andrew, 7-meter C-band; Comtech, 5-meter C-band; RF Systems, 3-meter Ku-band; 3 Scientific-Atlanta, 4.5-meter Ku & C-band; AvanteK, Drake, M/A-Com, Scientific-Atlanta receivers.

News Services: ABC NewsOne, AP, CNN Newsource, NIWS.

Ownership: Young Broadcasting Inc. (Group Owner).

Began Operation: August 15, 1955. Sale to Nationwide Communications Inc. by Thomas G. Tinsley Jr. & Assoc. approved by FCC in 1968 (**Television Digest**, Vol. 7:45). Sale to present owner by Nationwide approved by FCC August 24, 1994 (Vol. 34:48).

Represented (sales): Adam Young Inc.

Represented (legal): Wiley, Rein & Fielding.

Personnel:

Tom Best, Vice President & General Manager.

Dan Klintworth, Station Manager.

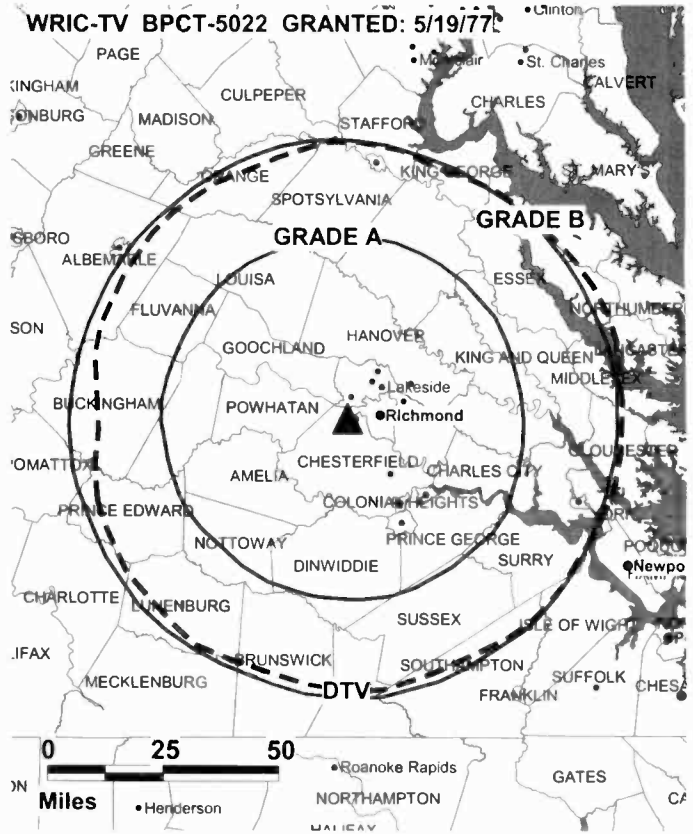
David Weems, General Sales Manager.

Stephen Hayes, Local Sales Manager.

Pam Magee, News Director.

Janet South, Business Affairs Director.

Kim Roberts, Business Manager.



© 2002 Warren Communications News

Tom Beauchamp, Chief Engineer.

Denise Pannell, Client Services Director.

Marit Price, Community Affairs.

Rates: On request.

City of License: Petersburg. **Station DMA:** Richmond-Petersburg. **Rank:** 58.

Circulation © 2001 Nielsen. Coverage based on Nielsen study.

Grand Total	Cable TV Households	Non-cable TV Households	Total TV Households
Estimated Station Totals*	497,810	234,210	732,020
Average Weekly Circulation (2001)	277,125	125,940	403,065
Average Daily Circulation (2001)			199,253
Station DMA Total	Cable TV Households	Non-cable TV Households	Total TV Households
Estimated Station Totals*	305,770	168,760	474,530
Average Weekly Circulation (2001)	228,814	115,692	344,506
Average Daily Circulation (2001)			179,742
Other DMA Total	Cable TV Households	Non-cable TV Households	Total TV Households
Estimated Station Totals*	192,040	65,450	257,490
Average Weekly Circulation (2001)	48,311	10,248	58,559
Average Daily Circulation (2001)			19,511

*Estimated station totals are sums of the Nielsen TV and Cable TV household estimates for each county in which the station registers viewing of more than 5% as per the Nielsen Survey Methods.

Virginia—Richmond

WRLH-TV Ch. 35

Network Service: FOX.

Licensee: Sullivan Broadcasting Co. II Inc., 18 Newbury St., Boston, MA 02116.

Studio: 1925 Westmoreland St., Richmond, VA 23230.

Mailing Address: Box 11169, Richmond, VA 23230.

Phone: 804-358-3535. **Fax:** 804-358-1495.

Web Site: <http://www.fox35.com>

Technical Facilities: Channel No. 35 (596-602 MHz). Authorized power: 2588-kw max. & 1183-kw horizontal visual, 259-kw max. & 118-kw horizontal aural. Antenna: 1259-ft. above av. terrain, 1212-ft. above ground, 1514-ft. above sea level.

Latitude 37° 30' 21"
Longitude 77° 41' 58"

Holds CP for change to 2750-kw max. visual, 1260-ft. above av. terrain, 1204-ft. above ground, 1506-ft. above sea level. BPCT-980416KF.

Transmitter: 15703 Midlothian Turnpike, Chesterfield.

Digital Facilities: Channel No. 26 (542-548 MHz). Power: 930-kw max. visual. Antenna: 1266-ft. above av. terrain, 1211-ft. above ground.

Latitude 37° 30' 21"
Longitude 77° 41' 58"

FCC Digital File Number: BPCDT-19991101ADE. Granted: January 22, 2001.

Note: Latitude and longitude coordinates shown are based on the North American Datum of 1927 (NAD 27) as currently required by the Mass Media Bureau of the FCC.

Satellite Earth Stations: AFC, 3.6-meter Ku-band; Comtech, 5-meter C-band; Agile Omni receivers.

Ownership: Sullivan Broadcasting Co. (Group Owner).

Began Operation: February 20, 1982. Sale pends to Sinclair Broadcast Group Inc. (*Television Digest*, Vol. 41:38). Sale to present owner approved by FCC December 15, 1995. Sale to Act III Broadcasting approved by FCC September 9, 1988. Transfer to Busse Broadcasting approved by FCC 1987. Sale to Gillett Group by Times Mirror Co. following merger with A. S. Abell Co. approved by FCC September 4, 1986 (Vol. 26:28). Sale to A. S. Abell Co. by Television Corp. of Richmond approved by FCC April 24, 1985.

Represented (sales): Millennium Sales & Marketing.

Represented (legal): Shaw Pittman.

Personnel:

John Quigley, General Manager.

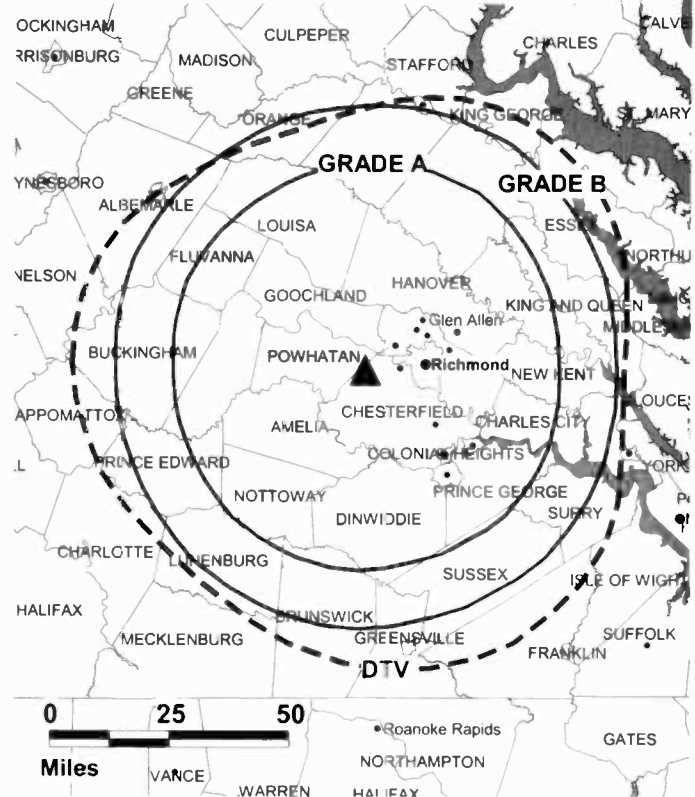
William Lane, General Sales Manager.

Michael Park, Operations Manager.

Richard Miller, National Sales Manager.

Janet May, News & Program Director.

WRLH-TV BPCT-980416KF GRANTED: 11/23/99



Vicky Cosio, Business Manager.

Eldon Brown, Chief Engineer.

Rates: On request.

City of License: Richmond. **Station DMA:** Richmond-Petersburg. **Rank:** 58.

Circulation © 2001 Nielsen. Coverage based on Nielsen study.

Grand Total	Cable TV Households	Non-cable TV Households	Total TV Households
Estimated Station Totals*	318,330	204,100	522,430
Average Weekly Circulation (2001)	171,423	90,621	262,044
Average Daily Circulation (2001)			101,546
Station DMA Total	Cable TV Households	Non-cable TV Households	Total TV Households
Estimated Station Totals*	305,770	165,970	471,740
Average Weekly Circulation (2001)	168,299	85,228	253,527
Average Daily Circulation (2001)			99,582
Other DMA Total	Cable TV Households	Non-cable TV Households	Total TV Households
Estimated Station Totals*	12,560	38,130	50,690
Average Weekly Circulation (2001)	3,124	5,393	8,517
Average Daily Circulation (2001)			1,964

*Estimated station totals are sums of the Nielsen TV and Cable TV household estimates for each county in which the station registers viewing of more than 5% as per the Nielsen Survey Methods.

Virginia—Richmond-Petersburg

WTVR-TV Ch. 6

Network Service: CBS.

Licensee: Raycom Media Inc., 201 Monroe St., 20th Floor, RSA Tower, Montgomery, AL 36104.

Studio: 3301 W. Broad St., Richmond, VA 23230.

Mailing Address: Box 11064, Richmond, VA 23230.

Phone: 804-254-3600. **Fax:** 804-254-3699.

Web Site: <http://www.wtvr.com>

Technical Facilities: Channel No. 6 (82-88 MHz). Authorized power: 100-kw visual, 15.1-kw aural. Antenna: 840-ft. above av. terrain, 844-ft. above ground, 1049-ft. above sea level.

Latitude 37° 34' 00"
Longitude 77° 28' 36"

Transmitter: Tilden St. & Cutshaw Ave.

Digital Facilities: Channel No. 25 (536-542 MHz). Power: 1000-kw max. visual. Antenna: 735-ft. above av. terrain, 699-ft. above ground.

Latitude 37° 34' 00"
Longitude 77° 28' 36"

FCC Digital File Number: BPCDT-19991025ACY. Granted: March 7, 2001.

Note: Latitude and longitude coordinates shown are based on the North American Datum of 1927 (NAD 27) as currently required by the Mass Media Bureau of the FCC.

Multichannel TV Sound: Stereo only.

Satellite Earth Stations: Comtech, 5.2-meter C-band; Comtech, 5.2-meter Ku & C-band.

SNG Mobile Dish: Harris-Allied-Vertex, Ku-band.

News Services: AP, CNN Newsource.

Ownership: Raycom Media Inc. (Group Owner).

Began Operation: April 15, 1948. Sale to Park Communications by Wilbur M. Havens approved by FCC October 13, 1965 (*Television Digest*, Vol. 5:42). Transfer of control of Park Acquisition to John Fiorini & Gary Knapp approved by FCC March 27, 1995. Sale to Media General by Park Acquisition approved by FCC November 22, 1996. Media General swap of WTVR-TV with Ellis Communications (Raycom Media) for WSAV-TV Savannah, GA, WHLT Hattiesburg & WJTV Jackson, MS approved by FCC July 23, 1997 (Vol. 37:2).

Represented (sales): TeleRep Inc.

Represented (legal): Covington & Burling.

Personnel:

Mark Pimentel, Vice President & General Manager.

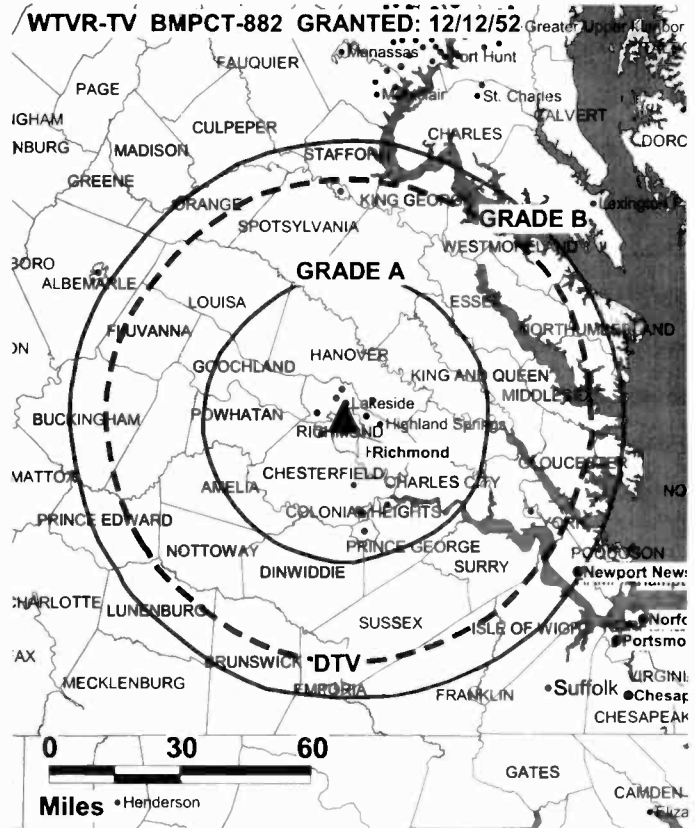
Jody Trinsey, General Sales Manager.

Steve Young, Local Sales Manager.

James Taguchi, National Sales Manager.

Mark Neerman, News Director.

Nichol C. Sanderson, Program & Executive Assistant.



© 2002 Warren Communications News

- Bill Anderson**, Promotion Director.
- Tricia Thurman**, Business Manager.
- Dale Williams**, Chief Engineer.
- Brent Struense**, Marketing Director.
- John Nance**, Art Director.

Rates: On request.

City of License: Richmond. **Station DMA:** Richmond-Petersburg. **Rank:** 58.

Circulation © 2001 Nielsen. Coverage based on Nielsen study.

Grand Total	Cable TV Households	Non-cable TV Households	Total TV Households
Estimated Station Totals*	526,540	249,330	775,870
Average Weekly Circulation (2001)	290,410	126,077	416,487
Average Daily Circulation (2001)			198,997
Station DMA Total	Cable TV Households	Non-cable TV Households	Total TV Households
Estimated Station Totals*	305,770	168,760	474,530
Average Weekly Circulation (2001)	215,996	111,739	327,734
Average Daily Circulation (2001)			168,804
Other DMA Total	Cable TV Households	Non-cable TV Households	Total TV Households
Estimated Station Totals*	220,770	80,570	301,340
Average Weekly Circulation (2001)	74,414	14,338	88,752
Average Daily Circulation (2001)			30,193

*Estimated station totals are sums of the Nielsen TV and Cable TV household estimates for each county in which the station registers viewing of more than 5% as per the Nielsen Survey Methods.

Virginia—Richmond

WWBT
Ch. 12

Network Service: NBC.

Licensee: Jefferson-Pilot Communications Co. of Virginia, 5710 Midlothian Pike, Richmond, VA 23225.

Studio: 5710 Midlothian Pike, Richmond, VA 23225.

Mailing Address: Box 12, Richmond, VA 23218.

Phone: 804-230-1212. **Fax:** 804-230-2793.

E-mail: webmaster@nbc12.com

Web Site: http://www.nbc12.com

Technical Facilities: Channel No. 12 (204-210 MHz). Authorized power: 316-kw visual, 63.2-kw aural. Antenna: Circularly polarized, 790-ft. above av. terrain, 790-ft. above ground, 1000-ft. above sea level.

Latitude 37° 30' 22.50"
Longitude 77° 30' 11.95"

Transmitter: 5710 Midlothian Pike.

Digital Facilities: Channel No. 54 (710-716 MHz). Power: 860-kw max. visual. Antenna: 692-ft. above av. terrain, 656-ft. above ground.

Latitude 37° 30' 22.00"
Longitude 77° 30' 12.00"

FCC Digital File Number: BPCDT-19991028AFG (pending).

Note: Latitude and longitude coordinates shown are based on the North American Datum of 1927 (NAD 27) as currently required by the Mass Media Bureau of the FCC.

Multichannel TV Sound: Stereo only.

Satellite Earth Stations: Harris, 5-meter Ku-band; Satcom Technologies, 5.5-meter Ku & C-band; Harris, Microwave Assoc. receivers.

SNG Mobile Dish: Andrew, 2.4-meter Ku-band.

News Services: AP, NBC News Channel.

Ownership: Jefferson-Pilot Communications Co. (Group Owner).

Began Operation: April 29, 1956. Sale to Jefferson Standard Broadcasting by Richmond Television Corp. approved by FCC October 16, 1968 (*Television Digest*, Vol. 8:43).

Represented (sales): Petry Television Inc.

Represented (legal): Wiley, Rein & Fielding.

Represented (engineering): Denny & Associates.

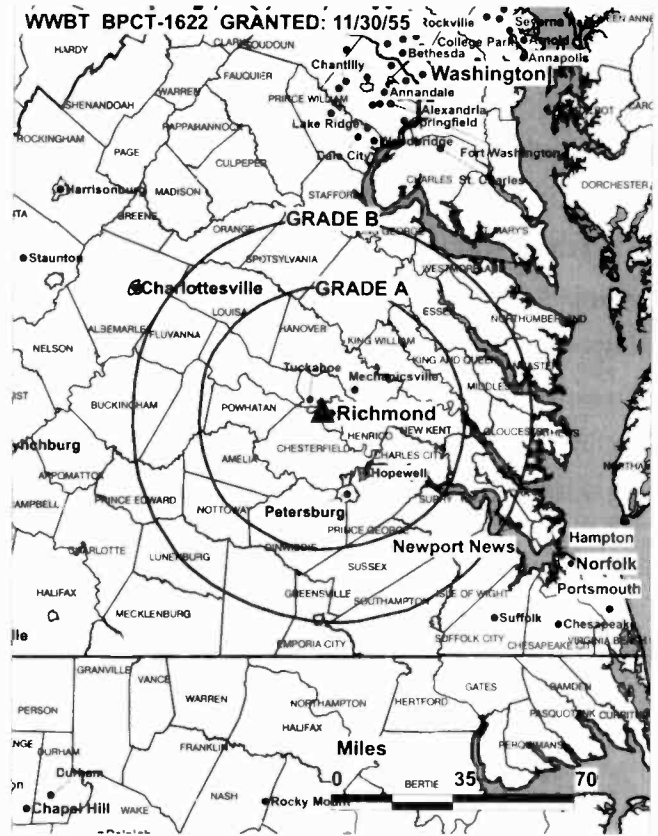
Personnel:

Don Richards, Vice President & General Manager.

W. Henry Boze, Vice President, Engineering & Television.

Ellen Shuler, Assistant Vice President, Sales.

Harvey Powers, Assistant Vice President, News & Information Services.



© 2002 Warren Communications News

Julian J. Young, Business Manager.

Nancy Kent, News Director.

Highest 30 Sec. Rate: \$3500.

City of License: Richmond. **Station DMA:** Richmond-Petersburg. **Rank:** 58.

Circulation © 2001 Nielsen. Coverage based on Nielsen study.

Grand Total	Cable TV Households	Non-cable TV Households	Total TV Households
Estimated Station Totals*	474,730	208,320	683,050
Average Weekly Circulation (2001)	279,497	119,044	398,541
Average Daily Circulation (2001)			218,665
Station DMA Total	Cable TV Households	Non-cable TV Households	Total TV Households
Estimated Station Totals*	305,770	165,970	471,740
Average Weekly Circulation (2001)	236,340	114,767	351,107
Average Daily Circulation (2001)			203,663
Other DMA Total	Cable TV Households	Non-cable TV Households	Total TV Households
Estimated Station Totals*	168,960	42,350	211,310
Average Weekly Circulation (2001)	43,157	4,277	47,434
Average Daily Circulation (2001)			15,002

*Estimated station totals are sums of the Nielsen TV and Cable TV household estimates for each county in which the station registers viewing of more than 5% as per the Nielsen Survey Methods.

Virginia—Roanoke

WDBJ
Ch. 7

Network Service: CBS.

Licensee: WDBJ Television Inc., Box 7, Roanoke, VA 24022-0007.

Studio: 2001 Colonial Ave. SW, Roanoke, VA 24015.

Mailing Address: Box 7, Roanoke, VA 24022-0007.

Phone: 540-344-7000. **Fax:** 540-344-5097.

E-mail: news@wdbj7.com

Web Site: http://www.wdbj7.com

Technical Facilities: Channel No. 7 (174-180 MHz). Authorized power: 316-kw visual, 62.5-kw aural. Antenna: 2000-ft. above av. terrain, 146-ft. above ground, 3936-ft. above sea level.

Latitude 37° 11' 42"
Longitude 80° 09' 22"

Transmitter: On Poor Mountain, 13-mi. SW of Roanoke.

Digital Facilities: Channel No. 18 (494-500 MHz). Power: 460-kw max. visual. Antenna: 1988-ft. above av. terrain, 125-ft. above ground.

Latitude 37° 11' 42"
Longitude 80° 09' 23"

Transmitter: 8187 Honeysuckle Lane.

FCC Digital File Number: BPCDT-19991012ABJ. Granted: December 2, 1999.

Note: Latitude and longitude coordinates shown are based on the North American Datum of 1927 (NAD 27) as currently required by the Mass Media Bureau of the FCC.

Multichannel TV Sound: Stereo only.

Satellite Earth Stations: Transmit/receive Andrew, 5.6-meter Ku-band; AFC, 3.7-meter Ku-band; Harris, 6.1-meter C-band; Scientific-Atlanta, 4.6-meter C-band; Scientific-Atlanta, 7-meter C-band; Harris, M/A-Com, Scientific-Atlanta receivers.

SNG Mobile Dish: Andrew, 2.4-meter Ku-band.

News Services: AP, CBS Newspath, Conus, UPI, WSI.

Ownership: Schurz Communications Inc. (Group Owner).

Began Operation: October 3, 1955. Sale to present owner by Times World Corp. approved by FCC October 29, 1969 (**Television Digest**, Vol. 9:44).

Represented (sales): Harrington, Righter & Parsons Inc.

Represented (legal): Fletcher, Heald & Hildreth PLC.

Personnel:

Robert G. Lee, President & General Manager.

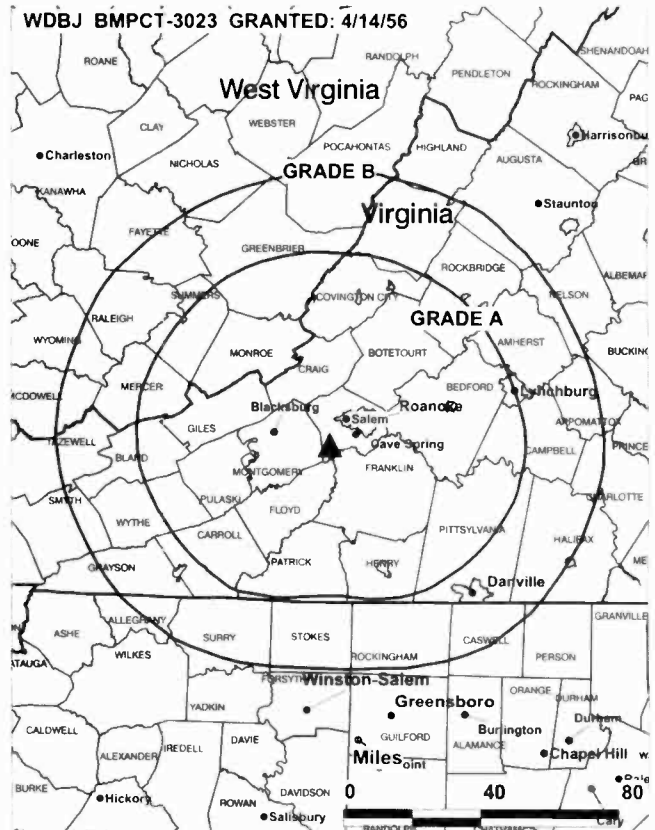
James N. Shaver, Vice President, News & Programming.

Ray Sullivan, General Sales Manager.

Tom Fraticelli, Local Sales Manager.

Jim Kent, News Director.

Carl Guffey, Engineering & Operations Director.



© 2002 Warren Communications News

Mike Bell, Program Manager.

Edward Allen, Business Manager.

Glenn Saunders, Engineering Manager.

Ellen Bishop, Traffic Manager.

Rates: On request.

City of License: Roanoke. **Station DMA:** Roanoke-Lynchburg. **Rank:** 67.

Circulation © 2001 Nielsen. Coverage based on Nielsen study.

Grand Total	Cable TV Households	Non-cable TV Households	Total TV Households
Estimated Station Totals*	380,180	215,560	595,740
Average Weekly Circulation (2001)	248,179	84,566	332,745
Average Daily Circulation (2001)			187,440
Station DMA Total	Cable TV Households	Non-cable TV Households	Total TV Households
Estimated Station Totals*	255,290	140,320	395,610
Average Weekly Circulation (2001)	204,149	75,438	279,587
Average Daily Circulation (2001)			165,574
Other DMA Total	Cable TV Households	Non-cable TV Households	Total TV Households
Estimated Station Totals*	124,890	75,240	200,130
Average Weekly Circulation (2001)	44,030	9,128	53,158
Average Daily Circulation (2001)			21,866

*Estimated station totals are sums of the Nielsen TV and Cable TV household estimates for each county in which the station registers viewing of more than 5% as per the Nielsen Survey Methods.

Virginia—Roanoke

WFXR-TV

Ch. 27

(Operates satellite WJPR, Lynchburg, VA)

Network Service: FOX.

Licensee: Grant Broadcasting System II Inc., 915 Middle River Dr., Fort Lauderdale, FL 33304.

Studio: 2618 Colonial Ave. SW, Roanoke, VA 24015.

Mailing Address: Box 2127, Roanoke, VA 24009-2127.

Phone: 540-344-2127. **Fax:** 540-345-1912.

Technical Facilities: Channel No. 27 (548-554 MHz). Authorized power: 2690-kw max. visual. Antenna: 1991-ft. above av. terrain, 161-ft. above ground, 3894-ft. above sea level.

Latitude 37° 11' 46"
Longitude 80° 09' 16"

Transmitter: 8127 Honeysuckle Rd., Bent Mountain.

Digital Facilities: Channel No. 17 (488-494 MHz). Power: 400-kw max. visual. Antenna: 1949-ft. above av. terrain, 112-ft. above ground.

Latitude 37° 11' 46"
Longitude 80° 09' 16"

FCC Digital File Number: BPCDT-19991028AFE. Granted: November 6, 2000.

Note: Latitude and longitude coordinates shown are based on the North American Datum of 1927 (NAD 27) as currently required by the Mass Media Bureau of the FCC.

Multichannel TV Sound: Stereo only.

Satellite Earth Station: Comtech, 3.5-meter; Chapparral receivers.

Ownership: Grant Broadcasting Stations (Group Owner).

Began Operation: November 11, 1986. Sale to present owner by Family Group Ltd. approved by FCC August 27, 1990.

Represented (sales): Settel Inc.

Represented (legal): Wilkinson, Barker, Knauer & Quinn LLP.

Personnel:

Tony Kahl, Station & General Sales Manager.

Don Fisher, Local & Regional Sales Manager.

Marie Bryant, Program Director.

Sam Lawson, Promotion Director.

Judy Witt, Business Manager.

John Baker, Chief Engineer.

WFXR-TV BPCT-931227KE GRANTED: 11/21/94



© 2002 Warren Communications News

W. D. Rinker, Production Manager.

Rates: On request.

City of License: Roanoke. **Station DMA:** Roanoke-Lynchburg. **Rank:** 67.

Circulation © 2001 Nielsen. Coverage based on Nielsen study.

Grand Total	Cable TV Households	Non-cable TV Households	Total TV Households
Estimated Station Totals*	204,660	132,700	337,360
Average Weekly Circulation (2001)	100,295	23,502	123,797
Average Daily Circulation (2001)			44,372
Station DMA Total	Cable TV Households	Non-cable TV Households	Total TV Households
Estimated Station Totals*	199,370	114,520	313,890
Average Weekly Circulation (2001)	99,039	22,066	121,105
Average Daily Circulation (2001)			43,793
Other DMA Total	Cable TV Households	Non-cable TV Households	Total TV Households
Estimated Station Totals*	5,290	18,180	23,470
Average Weekly Circulation (2001)	1,256	1,436	2,692
Average Daily Circulation (2001)			580

*Estimated station totals are sums of the Nielsen TV and Cable TV household estimates for each county in which the station registers viewing of more than 5% as per the Nielsen Survey Methods.

Virginia—Roanoke

WPXR
Ch. 38

Network Service: PAX.

Licensee: Paxson Communications License Co. LLC, 601 Clearwater Park Rd., West Palm Beach, FL 33401.

Studio: 210 First St. SW, Suite 110, Roanoke, VA 24011.

Phone: 540-857-0038. **Fax:** 540-345-8568.

Web Site: <http://www.paxroanoke.tv>

Technical Facilities: Channel No. 38 (614-620 MHz). Authorized power: 1334-kw max. visual, 66.7-kw max. aural. Antenna: 2022-ft. above av. terrain, 166-ft. above ground, 3926-ft. above sea level.

Latitude 37° 11' 35"
Longitude 80° 09' 29"

Holds CP for change to 1350-kw max. visual, 2021-ft. above av. terrain, 177-ft. above ground, 3937-ft. above sea level; lat. 37° 11' 37", long. 80° 09' 25". BPCT-970721KE.

Requests CP for change to 2044-ft. above av. terrain, 180-ft. above ground, 3940-ft. above sea level. BMPCT-20001024ABF.

Transmitter: Poor Mountain Communications Site.

Digital Facilities: Channel No. 36 (602-608 MHz). Power: 700-kw max. visual. Antenna: 2044-ft. above av. terrain, 180-ft. above ground.

Latitude 37° 11' 37"
Longitude 80° 09' 25"

FCC Digital File Number: BPCDT-19990903AAF. Granted: January 11, 2001.

Note: Latitude and longitude coordinates shown are based on the North American Datum of 1927 (NAD 27) as currently required by the Mass Media Bureau of the FCC.

Satellite Earth Stations: M/A-Com, 3.2-meter Ku-band; Scientific-Atlanta, 4.6-meter C-band; M/A-Com, Microdyne, Scientific-Atlanta receivers.

Ownership: Paxson Communications Corp.

Began Operation: January 3, 1986. Sale to present owner by Vine & Branch Inc. approved by FCC August 25, 1997 (Television Digest, Vol. 37:22).

Represented (legal): Baraff, Koemer & Olender PC.

Personnel:

Shirley Bundy, Business Manager.

Genia Wright, Traffic Manager.

George A. Stein, Chief Engineer.

Rates: On request.



© 2002 Warren Communications News

City of License: Roanoke. **Station DMA:** Roanoke-Lynchburg. **Rank:** 67.

Circulation © 2001 Nielsen. Coverage based on Nielsen study.

Grand Total	Cable TV Households	Non-cable TV Households	Total TV Households
Estimated Station Totals*	254,490	95,860	350,350
Average Weekly Circulation (2001)	45,564	8,005	53,570
Average Daily Circulation (2001)			15,826
Station DMA Total	Cable TV Households	Non-cable TV Households	Total TV Households
Estimated Station Totals*	252,170	95,860	348,030
Average Weekly Circulation (2001)	45,073	8,005	53,078
Average Daily Circulation (2001)			15,740
Other DMA Total	Cable TV Households	Non-cable TV Households	Total TV Households
Estimated Station Totals*	2,320	0	2,320
Average Weekly Circulation (2001)	492	0	492
Average Daily Circulation (2001)			86

*Estimated station totals are sums of the Nielsen TV and Cable TV household estimates for each county in which the station registers viewing of more than 5% as per the Nielsen Survey Methods.

Virginia—Roanoke-Lynchburg

WSLS-TV Ch. 10

Network Service: NBC.

Licensee: Media General Broadcasting Inc., 333 E. Franklin St., Richmond, VA 23219.

Studio: 401 3rd St. SW, Roanoke, VA 24011.

Mailing Address: Box 10, Roanoke, VA 24022-0010.

Phone: 540-981-9110. **Fax:** 540-981-9709.

E-mail: wsls@roanoke.infi.net

Technical Facilities: Channel No. 10 (192-198 MHz). Authorized power: 316-kw & 316-kw horizontal visual, 31.6-kw aural. Antenna: horizontally polarized, 2000-ft. above av. terrain, 242-ft. above ground, 3962-ft. above sea level.

Latitude 37° 12' 02"
Longitude 80° 08' 55"

Holds CP for change to 2001-ft. above av. terrain, 203-ft. above ground, 3924-ft. above sea level; lat. 37° 12' 03", long. 80° 08' 54". BPCT-990813LC.

Transmitter: Poor Mountain, approx. 13-mi. SW of Roanoke.

Digital Facilities: Channel No. 30 (566-572 MHz). Power: 950-kw max. visual. Antenna: 1929-ft. above av. terrain, 125-ft. above ground.

Latitude 37° 12' 03"
Longitude 80° 08' 54"

FCC Digital File Number: BPCDT-19991025ADC. Granted: October 25, 2000.

Note: Latitude and longitude coordinates shown are based on the North American Datum of 1927 (NAD 27) as currently required by the Mass Media Bureau of the FCC.

Multichannel TV Sound: Stereo only.

Satellite Earth Stations: Transmit/receive Harris, 3-meter Ku-band; Harris, 6-meter Ku-band; Harris, Standard Communications receivers.

SNG Mobile Dish: Andrews, 2.4-meter Ku-band.

News Services: AP, CNN Newsource, NBC News Channel.

Ownership: Media General Inc. (Group Owner).

Began Operation: December 11, 1952. Sale to Park Communications by Shenandoah Life Insurance Co. approved by FCC September 10, 1969 (*Television Digest*, Vol. 9:36, 37). Transfer of control of Park Acquisition to John Fiorini & Gary Knapp approved by FCC March 27, 1995. Sale to present owner by Park Acquisition approved by FCC November 22, 1996 (Vol. 36:31).

Represented (sales): MMT Sales Inc.

Personnel:

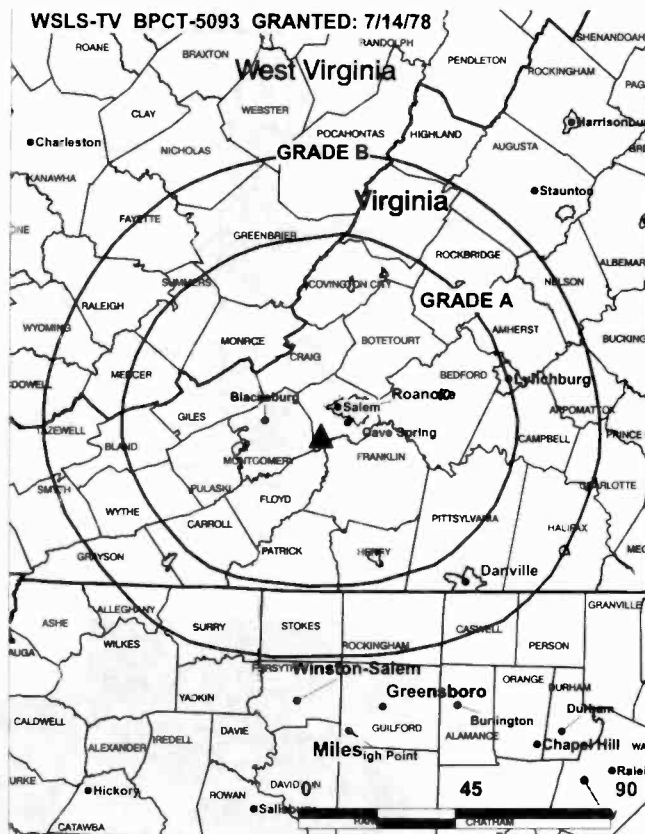
Michael Brunette, President & General Manager.

Mark Kunkel, General Sales Manager.

Dan Coyle, Promotion & Marketing Director.

Bob King, Chief Engineer.

Shane Moreland, News Director.



© 2002 Warren Communications News

Mike Brunette, Program Director.

Judy Ralph, Program Director.

Heather Jacobson, Market Research Specialist.

Kelly McBride, Business Manager.

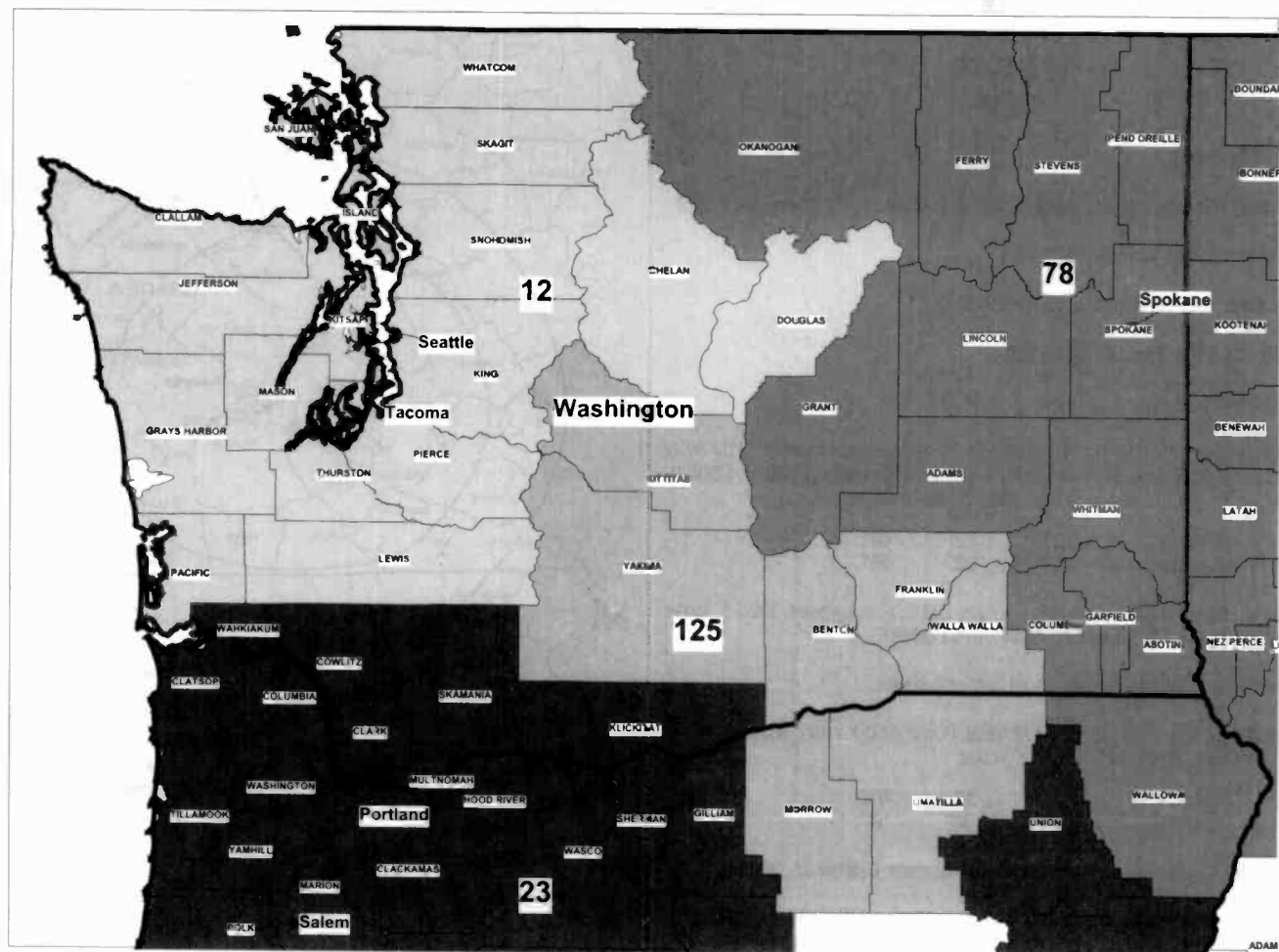
Rates: On request.

City of License: Roanoke. **Station DMA:** Roanoke-Lynchburg. **Rank:** 67.

Circulation © 2001 Nielsen. Coverage based on Nielsen study.

Grand Total	Cable TV Households	Non-cable TV Households	Total TV Households
Estimated Station Totals*	330,170	159,200	489,370
Average Weekly Circulation (2001)	195,297	63,135	258,432
Average Daily Circulation (2001)			132,398
Station DMA Total	Cable TV Households	Non-cable TV Households	Total TV Households
Estimated Station Totals*	253,920	140,320	394,240
Average Weekly Circulation (2001)	182,987	60,412	243,399
Average Daily Circulation (2001)			128,988
Other DMA Total	Cable TV Households	Non-cable TV Households	Total TV Households
Estimated Station Totals*	76,250	18,880	95,130
Average Weekly Circulation (2001)	12,310	2,723	15,033
Average Daily Circulation (2001)			3,410

*Estimated station totals are sums of the Nielsen TV and Cable TV household estimates for each county in which the station registers viewing of more than 5% as per the Nielsen Survey Methods.



© 2002 Warren Communications News

MARKET	NIelsen DMA TV HOUSEHOLDS	RANK
Seattle-Tacoma, WA	1,647,230	12
Portland, OR	1,069,260	23
Spokane, WA	380,480	78
Yakima-Pasco-Richland-Kennewick, WA	208,540	125

MARKET AREA COMMERCIAL STATIONS

KBCB (24), KCPQ (13), KCPQ-DT (18), KHCV (45), KING-DT (48), KING-TV (5), KIRO-TV (7), KOMO-DT (38), KOMO-TV (4), KONG-TV (16), KSTW (11), KTBW-TV (20), KTWB-TV (22), KVOS-TV (12), KWOG (51), KWPX (33)
 KATU (2), KATU-DT (43), KGW (8), KGW-DT (46), KNMT (24), KOIN (6), KPDX (49), KPTV (12), KPTV-DT (30), KPXG (22), KWBP (32)
 KAYU-TV (28), KGPX (34), KHQ-TV (6), KLEW-TV (3), KREM-TV (2), KSKN (22), KXLY-TV (4)
 KAPP (35), KEPR-TV (19), KFFX-TV (11), KIMA-TV (29), KNDO (23), KNDU (25), KVEW (42)

State Cross Reference List

Communities that receive programs of stations that are located elsewhere.

KEPR-TV, Kennewick	See Pasco, WA
KNDU, Kennewick	See Richland, WA
KNDU, Pasco	See Richland, WA
KVEW, Pasco	See Kennewick, WA
KEPR-TV, Richland	See Pasco, WA
KVEW, Richland	See Kennewick, WA
KBCB, Seattle	See Bellingham, WA
KONG-TV, Seattle	See Everett, WA
KVOS, Seattle	See Bellingham, WA
KWPX, Seattle	See Bellevue, WA
KWOG, Seattle	See Bellevue, WA
KCPQ, KSTW & KTBW-TV, Tacoma	See Seattle, WA

**Washington Analog Station Totals
as of December 1, 2001**

	VHF	UHF	TOTAL
Commercial Television	9	17	26
Educational Television	3	5	8
	12	22	34

Communications Daily

The Authoritative News Service of
Electronic Communications
For Information, call 800-771-9202

Washington—Bellevue

KWOG Ch. 51

Network Service: Independent.

Licensee: African-American Broadcasting Co. of Bellevue, 203 Bellevue Way NE, Suite 487, Bellevue, WA 98004-5721.

Studio: 18000 International Blvd., Suite 601, Sea-Tac, WA 98188.

Phone: 206-248-6834. **Fax:** 206-248-6818.

Technical Facilities: Channel No. 51 (692-698 MHz). Authorized power: 3800-kw max. visual. Antenna: 2359-ft. above av. terrain, 279-ft. above ground, 3123-ft. above sea level.

Latitude	47°	30'	17"
Longitude	121°	58'	04"

Transmitter: W. Tiger Mountain Communications Site, 2-mi. SW of intersection of SR 203 & I-90, Issaquah.

Digital Facilities: Channel No. 50 (686-692 MHz). Power: 240-kw max. visual. Antenna: 2359-ft. above av. terrain, 279-ft. above ground, 3123-ft. above sea level.

Latitude	47°	30'	17"
Longitude	121°	58'	04"

Transmitter: W. Tiger Mountain Communications Site, 2-mi. SW of intersection of SR 203 & I-90, Issaquah.

FCC Digital File Number: BPCDT-990317KH (pending).

Note: Latitude and longitude coordinates shown are based on the North American Datum of 1927 (NAD 27) as currently required by the Mass Media Bureau of the FCC.

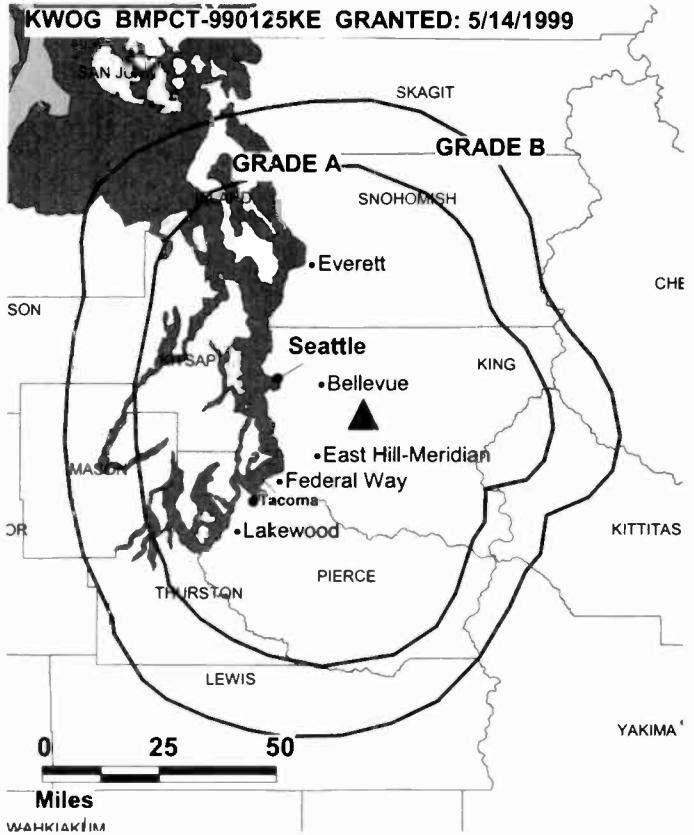
Multichannel TV Sound: Planned.

Ownership: African-American Broadcasting Co.

Began Operation: August 8, 1999. Transfer from Ray Wick, et al. to Christopher Racine approved by FCC July 14, 2000.

Represented (legal): Fletcher, Heald & Hildreth, PLC.

Represented (engineering): Washington TeleCommunications Inc.



Personnel:

Donald Laidlaw, General Manager.

Terry Springs, Chief Engineer.

Rates: On request.

City of License: Bellevue. **Station DMA:** Seattle-Tacoma. **Rank:** 12.

Nielsen Data: Not available.

Washington—Bellevue

KWPX
Ch. 33

Network Service: PAX.

Licensee: Paxson Communications License Co. LLC, 601 Clearwater Park Rd., West Palm Beach, FL 33401.

Studio: 18000 International Blvd., Suite 513, SeaTac, WA 98188.

Phone: 206-439-0333. **Fax:** 206-246-5940.

Web Site: <http://www.paxtv.com/kwpx>

Technical Facilities: Channel No. 33 (584-590 MHz). Authorized power: 3690-kw max. visual. Antenna: 2352-ft. above av. terrain, 272-ft. above ground, 3117-ft. above sea level.

Latitude 47° 30' 17"
Longitude 121° 58' 06"

Transmitter: West Tiger Mountain, approx. 2-mi. from intersection of State Rte 203 & I-90, King County.

Digital Facilities: Channel No. 32 (578-584 MHz). Power: 175-kw max. visual. Antenna: 2352-ft. above av. terrain, 272-ft. above ground, 3117-ft. above sea level.

Latitude 47° 30' 17"
Longitude 121° 58' 06"

Transmitter: West Tiger Mountain, approx. 2-mi. at a bearing of 232°T from the intersection of State Rte. 203 & I-90.

FCC Digital File Number: BPCDT-990212KE. Granted: June 25, 1999.

Note: Latitude and longitude coordinates shown are based on the North American Datum of 1927 (NAD 27) as currently required by the Mass Media Bureau of the FCC.

Ownership: Paxson Communications Corp. (Group Owner).

Began Operation: May 17, 1989. Left air, date unreported. Resumed operation November 1, 1995. Sale to present owner by ValueVision International approved by FCC February 2, 1998 (*Television Digest*, Vol. 37:47).

Represented (legal): Wilmer, Cutler & Pickering.

Represented (engineering): Hatfield & Dawson.

Personnel:

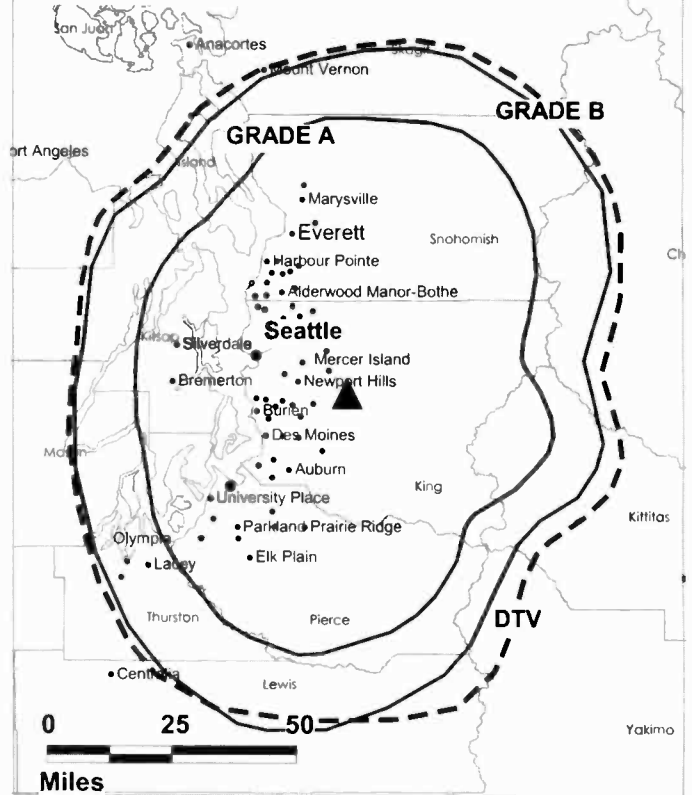
Kevin Mashek, General Manager.

Terry Spring, Chief Engineer.

Carl Larson, Business Manager.

Erin Hughes, Traffic Manager.

KWPX BMPCT-890714KF GRANTED: 10/13/98



© 2002 Warren Communications News

Tim Pence, Public Affairs Director.

Rates: On request.

City of License: Bellevue. **Station DMA:** Seattle-Tacoma. **Rank:** 12.

Circulation © 2001 Nielsen. Coverage based on Nielsen study.

Grand Total	Cable TV Households	Non-cable TV Households	Total TV Households
Estimated Station Totals*	1,017,420	247,950	1,265,370
Average Weekly Circulation (2001)	124,149	16,760	140,909
Average Daily Circulation (2001)			40,547
Station DMA Total	Cable TV Households	Non-cable TV Households	Total TV Households
Estimated Station Totals*	1,017,420	247,950	1,265,370
Average Weekly Circulation (2001)	124,149	16,760	140,909
Average Daily Circulation (2001)			40,547

*Estimated station totals are sums of the Nielsen TV and Cable TV household estimates for each county in which the station registers viewing of more than 5% as per the Nielsen Survey Methods.

Washington—Bellingham

KBCB
Ch. 24

Network Service: Independent.

Licensee: World Television of Washington LLC, 6611 Santa Monica Blvd., Los Angeles, CA 90038-1311.

Studio: 4164 Meridian Plaza, Suite 102, Bellingham, WA 98226.

Phone: 360-647-8842. **Fax:** 360-647-9204.

E-mail: kbcb@telcom.com/kbcb

Web Site: <http://www.loop.com/kbcb>

Technical Facilities: Channel No. 24 (530-536 MHz). Authorized power: 43.7-kw max. visual. Antenna: 2464-ft. above av. terrain, 476-ft. above ground, 2582-ft. above sea level.

Latitude	48°	40'	45"
Longitude	122°	50'	31"

Transmitter: Mount Constitution, San Juan County.

Digital Facilities: Channel No. 19 (500-506 MHz). Power: 200-kw max. visual. Antenna: 2484-ft. above av. terrain, 486-ft. above ground.

Latitude	48°	40'	46"
Longitude	122°	50'	31"

FCC Digital File Number: BPCDT-19991101AEB (pending).

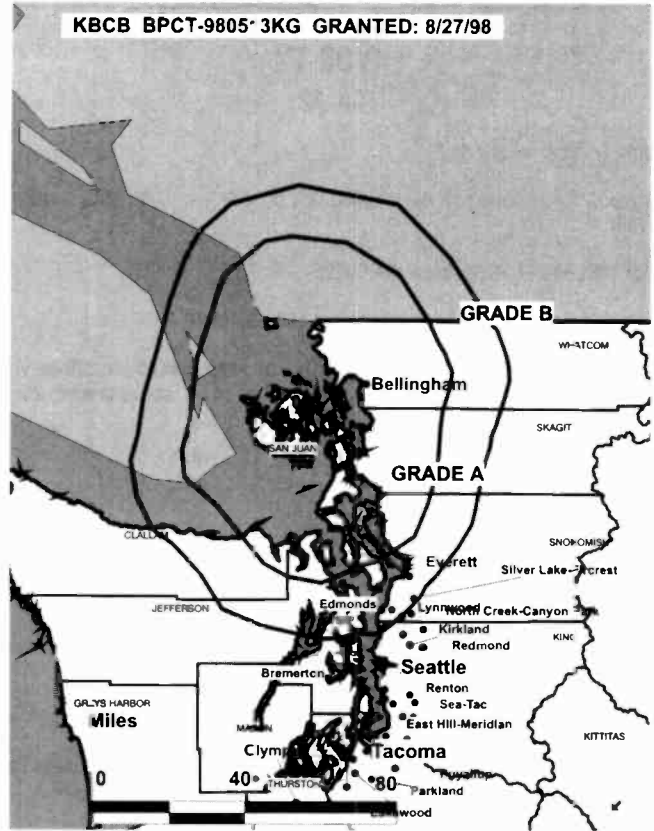
Note: Latitude and longitude coordinates shown are based on the North American Datum of 1927 (NAD 27) as currently required by the Mass Media Bureau of the FCC.

Ownership: World Television.

Began Operation: August 15, 1997.

Personnel:

Brian Holton, General Manager.



David Graham, Operations Manager.

Highest 30 Sec. Rate: \$250.

City of License: Bellingham. **Station DMA:** Seattle-Tacoma. **Rank:** 12.

Nielsen Data: Not available.

Washington—Bellingham

KVOS-TV Ch. 12

Network Service: Independent.

Licensee: Ackerley Communications Group Inc., 800 5th Ave., Suite 3770, Seattle, WA 98104.

Studio: 1151 Ellis St., Bellingham, WA 98225.

Phones: 360-671-1212; 604-681-1212. **Fax:** 360-647-0824.

Technical Facilities: Channel No. 12 (204-210 MHz). Authorized power: 229-kw visual, 45.7-kw aural. Antenna: 2370-ft. above av. terrain, 141-ft. above ground, 2550-ft. above sea level.

Latitude 48° 40' 40"
Longitude 122° 49' 48"

Transmitter: Mount Constitution, Orcas Island.

Digital Facilities: Channel No. 35 (596-602 MHz). Power: 612.2-kw max. visual. Antenna: 2348-ft. above av. terrain, 118-ft. above ground.

Latitude 48° 40' 40"
Longitude 122° 49' 48"

FCC Digital File Number: BPCDT-19991101AGI. Granted: May 31, 2001.

Note: Latitude and longitude coordinates shown are based on the North American Datum of 1927 (NAD 27) as currently required by the Mass Media Bureau of the FCC.

Multichannel TV Sound: Stereo only.

Satellite Earth Stations: Harris, 7-meter; Microdyne, 7-meter; Microdyne receivers.

News Services: AP, Canadian Press, CNN Newsource.

Ownership: The Ackerley Group (Group Owner).

Began Operation: May 23, 1953. Sale to present owner approved by FCC June 5, 1985. Sale to Wometco Enterprises Inc. by Rogan Jones & associates approved by FCC March 29, 1961 (Television Digest, Vol. 16:48; 17:14).

Represented (sales): Seltel Inc.; AirTime Television Sales Inc. (Toronto & Montreal).

Represented (legal): Rubin, Winston, Diercks, Harris & Cooke.

Personnel:

David P. Reid, President & General Manager.

John Gibson, General Sales Manager.

T. J. Hunt, Local Sales Manager.

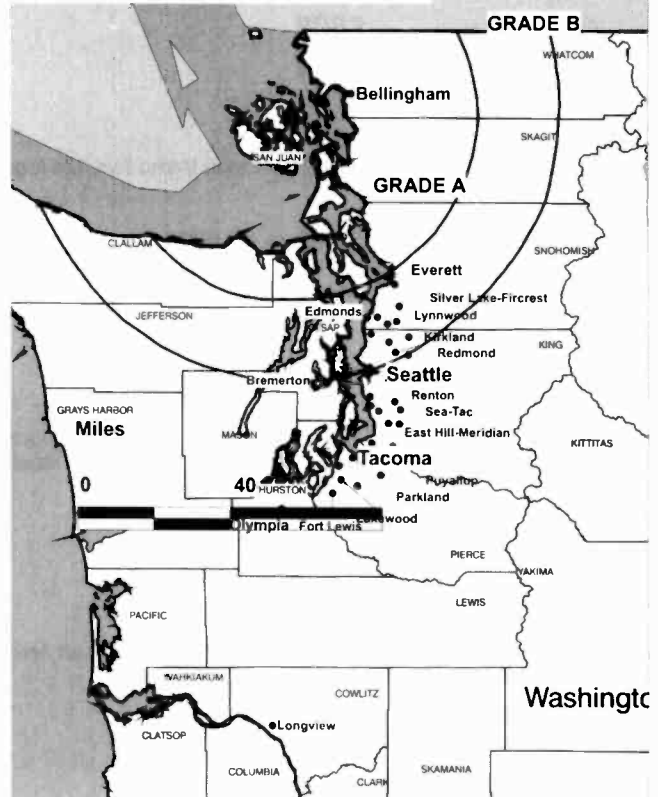
Sabrina Hlebichuk, National Sales Manager.

Amy Cloud, News Director.

Jim Ross, Operations Manager.

Joan McCauley, Controller.

KVOS-TV BPCT-4002 GRANTED: 12/4/67



© 2002 Warren Communications News

Bernadette Holsworth, Marketing Director.

John Franz, Chief Engineer.

Joyce Lorenz, Traffic Manager.

Rates: On request.

City of License: Bellingham. **Station DMA:** Seattle-Tacoma. **Rank:** 12.

Circulation © 2001 Nielsen. Coverage based on Nielsen study.

Grand Total	Cable TV Households	Non-cable TV Households	Total TV Households
Estimated Station Totals*	274,640	109,400	384,040
Average Weekly Circulation (2001)	43,308	15,460	58,769
Average Daily Circulation (2001)			17,735
Station DMA Total	Cable TV Households	Non-cable TV Households	Total TV Households
Estimated Station Totals*	274,640	109,400	384,040
Average Weekly Circulation (2001)	43,308	15,460	58,769
Average Daily Circulation (2001)			17,735

*Estimated station totals are sums of the Nielsen TV and Cable TV household estimates for each county in which the station registers viewing of more than 5% as per the Nielsen Survey Methods.

Washington—Everett

KONG-TV Ch. 16

Network Service: Independent.

Licensee: KONG-TV Inc., 400 S. Record St., Dallas, TX 75202.

Studio: 333 Dexter Ave. N, Seattle, WA 98109.

Phone: 206-448-5555. **Fax:** 206-448-3167; 206-448-3195.

Technical Facilities: Channel No. 16 (482-488 MHz). Authorized power: 5000-kw max. visual, 500-kw aural. Antenna: 784-ft. above av. terrain, 486-ft. above ground, 915-ft. above sea level.

Latitude 47° 37' 55"
Longitude 122° 20' 59"

Transmitter: 301 Galer St., Queen Anne Hill, Seattle.

Digital Facilities: Channel No. 31 (572-578 MHz). Power: 240-kw max. visual. Antenna: 2342-ft. above av. terrain, 259-ft. above ground.

Latitude 47° 30' 17"
Longitude 121° 58' 06"

FCC Digital File Number: BPCDT-19991101AFR (pending).

Note: Latitude and longitude coordinates shown are based on the North American Datum of 1927 (NAD 27) as currently required by the Mass Media Bureau of the FCC.

Ownership: Belo Corp. (Group Owner).

Began Operation: July 8, 1997. Sale to present owner by Zeus Corp. of Washington Inc. approved by FCC January 18, 2000 (*Television Digest*, Vol. 40:10).

Represented (engineering): Cohen, Dippell & Everist PC.

Personnel:

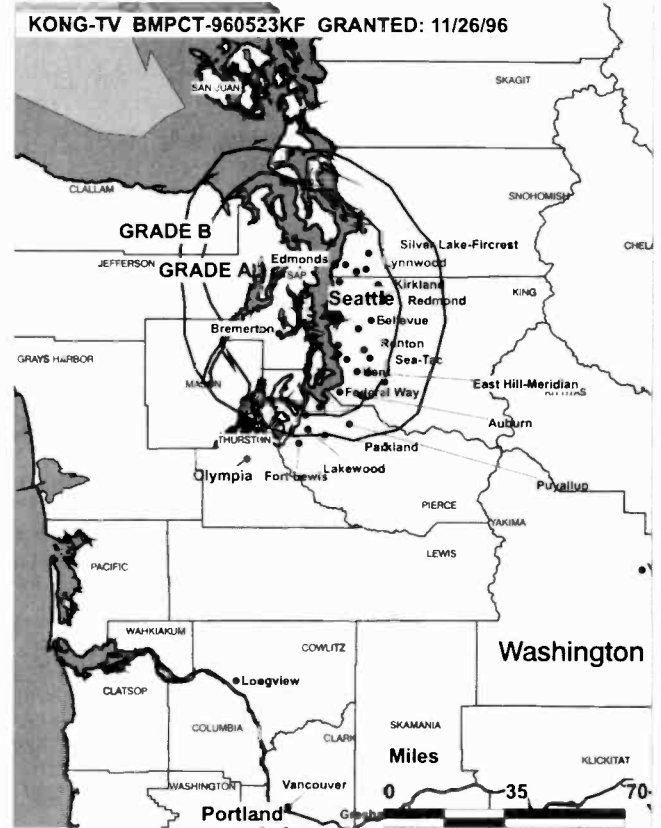
Dave Lougee, General Manager.

Jay Cascio, Vice President, Programming & Creative Services.

Sophia Marciano, Sales & Marketing Director.

Traci Gregory, Local Sales Manager.

Kathy Palmer, Chief Engineer.



© 2002 Warren Communications News

Rates: On request.

City of License: Everett. **Station DMA:** Seattle-Tacoma. **Rank:** 12.

Circulation © 2001 Nielsen. Coverage based on Nielsen study.

Grand Total	Cable TV Households	Non-cable TV Households	Total TV Households
Estimated Station Totals*	1,079,680	326,740	1,406,420
Average Weekly Circulation (2001)	337,152	46,308	383,460
Average Daily Circulation (2001)			100,208
Station DMA Total	Cable TV Households	Non-cable TV Households	Total TV Households
Estimated Station Totals*	1,079,680	326,740	1,406,420
Average Weekly Circulation (2001)	337,152	46,308	383,460
Average Daily Circulation (2001)			100,208

*Estimated station totals are sums of the Nielsen TV and Cable TV household estimates for each county in which the station registers viewing of more than 5% as per the Nielsen Survey Methods.

Washington—Kennewick-Pasco-Richland

KVEW Ch. 42 (Satellite of KAPP, Yakima, WA)

Network Service: ABC.

Licensee: Apple Valley Broadcasting Inc., Box 10208, Yakima, WA 98909-1208.

Studio: 601 Edison, Kennewick, WA 99336.

Mailing Address: Box 10208, Yakima, WA 98909-1208.

Phone: 509-735-8369. **Fax:** 509-735-7889.

E-mail: comments@kvewtv.com

Web Site: http://www.kvewtv.com

Technical Facilities: Channel No. 42 (638-644 MHz). Authorized power: 501-kw max. & 200-kw horizontal visual, 100-kw max. & 39.8-kw horizontal aural. Antenna: 1280-ft. above av. terrain, 208-ft. above ground, 2328-ft. above sea level.

Latitude 46° 06' 11"
Longitude 119° 07' 54"

Transmitter: Jump Off Joe Butte, near Kennewick.

Digital Facilities: Channel No. 44 (650-656 MHz). Power: 200-kw max. visual. Antenna: 1280-ft. above av. terrain, 185-ft. above ground.

Latitude 46° 06' 11"
Longitude 119° 07' 54"

FCC Digital File Number: BPCDT-19991029ACO (pending).

Note: Latitude and longitude coordinates shown are based on the North American Datum of 1927 (NAD 27) as currently required by the Mass Media Bureau of the FCC.

Multichannel TV Sound: Stereo only.

Satellite Earth Station: M/A-Com, 5-meter; Avantek, M/A-Com receivers.

News Service: AP.

Ownership: Morgan Murphy Stations (Group Owner).

Began Operation: October 29, 1970.

Represented (sales): Harrington, Righter & Parsons Inc.

Represented (legal): Rini, Coran & Lancellotta PC.

Personnel:

Elizabeth Murphy Burns, President.

Darrell Blue, Vice President & General Manager.

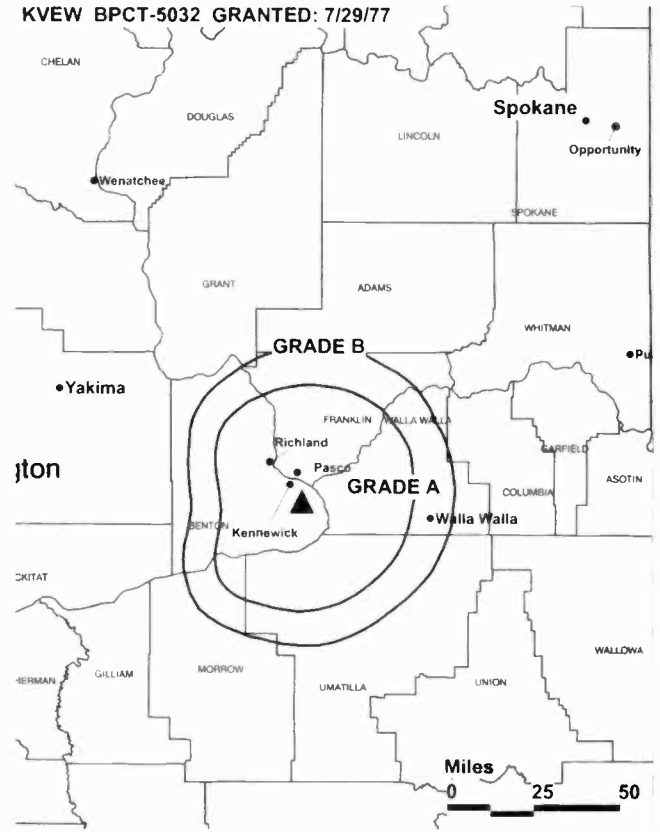
Lynn Nishimoto, Local Sales Manager.

James McCallough, Chief Engineer.

Mike Balmelli, News Director.

Scott Morgan, Promotion Director.

KVEW BPCT-5032 GRANTED: 7/29/77



© 2002 Warren Communications News

John Wilkerson, Production Manager.

Rates: On request.

City of License: Kennewick. **Station DMA:** Yakima-Pasco-Richland-Kennewick. **Rank:** 125.

Circulation © 2001 Nielsen. Coverage based on Nielsen study.

Grand Total	Cable TV Households	Non-cable TV Households	Total TV Households
Estimated Station Totals*	76,070	43,340	119,410
Average Weekly Circulation (2001)	52,256	21,493	73,749
Average Daily Circulation (2001)			36,427
Station DMA Total	Cable TV Households	Non-cable TV Households	Total TV Households
Estimated Station Totals*	71,790	40,930	112,720
Average Weekly Circulation (2001)	50,859	20,820	71,679
Average Daily Circulation (2001)			35,418
Other DMA Total	Cable TV Households	Non-cable TV Households	Total TV Households
Estimated Station Totals*	4,280	2,410	6,690
Average Weekly Circulation (2001)	1,397	673	2,071
Average Daily Circulation (2001)			1,009

*Estimated station totals are sums of the Nielsen TV and Cable TV household estimates for each county in which the station registers viewing of more than 5% as per the Nielsen Survey Methods.

Washington—Pasco-Kennewick-Richland

KEPR-TV Ch. 19 (Satellite of KIMA-TV, Yakima)

Network Service: CBS.

Licensee: Fisher Broadcasting Inc., 100 4th Ave. N, Seattle, WA 98109.

Studio: 2807 W. Lewis, Pasco, WA 99301.

Mailing Address: Box 2648, Pasco, WA 99302-2648.

Phone: 509-547-0547. **Fax:** 509-547-2845.

E-mail: kepr-tv@owt.com

Web Site: <http://www.owt.com/kepr>

Technical Facilities: Channel No. 19 (500-506 MHz). Authorized power: 490-kw max. & 383-kw horizontal visual, 88.3-kw max. & 69-kw horizontal aural. Antenna: 1203-ft. above av. terrain, 354-ft. above ground, 2397-ft. above sea level.

Latitude 46° 05' 51"
Longitude 119° 11' 30"

Transmitter: Johnson Butte, Horse Heaven Hills, 8-mi. SW of Kennewick.

Digital Facilities: Channel No. 18 (494-500 MHz). Power: 36.4-kw max. visual. Antenna: 1166-ft. above av. terrain, 290-ft. above ground.

Latitude 46° 05' 51"
Longitude 119° 11' 29"

FCC Digital File Number: BPCDT-19991027ACX. Granted: May 12, 2000.

Note: Latitude and longitude coordinates shown are based on the North American Datum of 1927 (NAD 27) as currently required by the Mass Media Bureau of the FCC.

Satellite Earth Stations: Harris, 6.1-meter C-band; RCA, 4.6-meter Ku-band; Harris, M/A-Com receivers.

News Services: AP, CBS Newspath, CNN Newsource.

Ownership: Fisher Broadcasting Inc. (Group Owner).

Began Operation: December 28, 1954. Sale to present owner from Retlaw Enterprises Inc. approved by FCC April 16, 1999 (**Television Digest**, Vol. 38:47).

Represented (sales): Katz Television.

Represented (legal): Wiley, Rein & Fielding.

Represented (engineering): Hammett & Edison Inc.

Personnel:

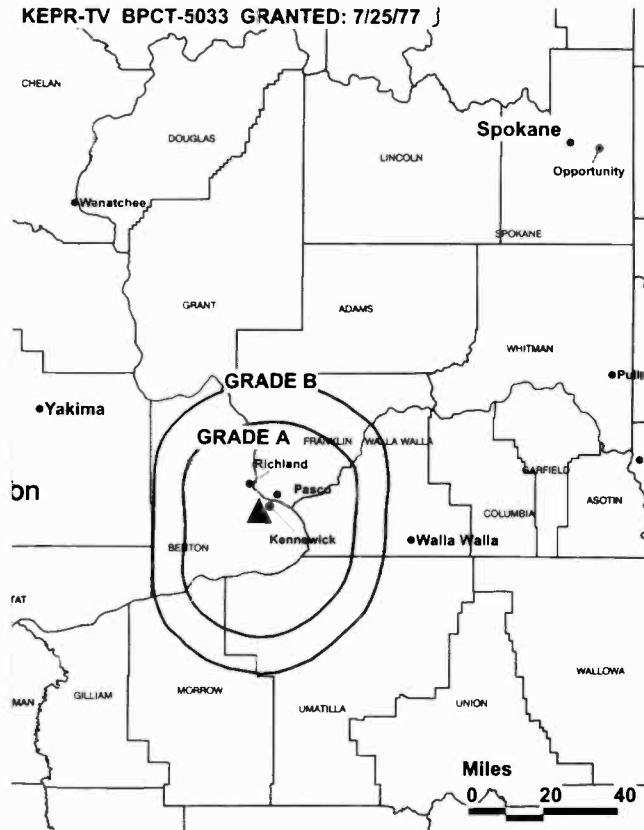
Dick Drilling, Station & General Sales Manager.

Steve Crow, National Sales Manager.

Don Eckis, Chief Engineer.

Paul Shoemaker, News Director.

KEPR-TV BPCT-5033 GRANTED: 7/25/77



Vic Dailey, Production Manager.

Rates: On request.

City of License: Pasco. **Station DMA:** Yakima-Pasco-Richland-Kennewick. **Rank:** 125.

Circulation © 2001 Nielsen. Coverage based on Nielsen study.

Grand Total	Cable TV Households	Non-cable TV Households	Total TV Households
Estimated Station Totals*	87,520	43,340	130,860
Average Weekly Circulation (2001)	49,008	18,269	67,277
Average Daily Circulation (2001)			31,089
Station DMA Total	Cable TV Households	Non-cable TV Households	Total TV Households
Estimated Station Totals*	71,790	40,930	112,720
Average Weekly Circulation (2001)	47,984	17,491	65,474
Average Daily Circulation (2001)			30,469
Other DMA Total	Cable TV Households	Non-cable TV Households	Total TV Households
Estimated Station Totals*	15,730	2,410	18,140
Average Weekly Circulation (2001)	1,024	779	1,803
Average Daily Circulation (2001)			620

*Estimated station totals are sums of the Nielsen TV and Cable TV household estimates for each county in which the station registers viewing of more than 5% as per the Nielsen Survey Methods.

Washington—Richland-Pasco-Kennewick

KNDU

Ch. 25

(Satellite of KNDO, Yakima, WA)

Network Service: NBC.

Licensee: KHQ Inc., 4202 S. Regal St., Spokane, WA 99203.

Studio: 3312 W. Kennewick Ave., Kennewick, WA 99336-2916.

Phone: 509-737-2300. **Fax:** 509-737-6767.

Web Site: <http://www.kndu.com>

Technical Facilities: Channel No. 25 (536-542 MHz). Authorized power: 677-kw max. & 550-kw horizontal visual, 67.7-kw max. & 55-kw horizontal aural. Antenna: 1351-ft. above av. terrain, 228-ft. above ground, 2415-ft. above sea level.

Latitude 46° 06' 11.00"
Longitude 119° 07' 47.00"

Transmitter: Jump Off Joe Butte, S of Kennewick.

Digital Facilities: Channel No. 26 (542-548 MHz). Power: 50-kw max. visual. Antenna: 1237-ft. above av. terrain, 196-ft. above ground.

Latitude 46° 06' 12.48"
Longitude 119° 07' 48.58"

FCC Digital File Number: BPCDT-19991027ACK. Granted: May 14, 2001.

Note: Latitude and longitude coordinates shown are based on the North American Datum of 1927 (NAD 27) as currently required by the Mass Media Bureau of the FCC.

Satellite Earth Stations: Microdyne, 3.7-meter; Microdyne, 5.1-meter; M/A-Com, Microdyne receivers.

News Services: AP, NBC News Channel.

Ownership: KHQ Inc. (Group Owner).

Began Operation: October 10, 1961. Sale to Farragut Communications Inc. by Hugh Davis, et al., approved by FCC January 29, 1988. Sale to Federal Broadcasting Co. approved by FCC December 11, 1995. Sale to Raycom Media Inc. by Federal Broadcasting approved by FCC September 24, 1996. Sale to present owner by Raycom Media Inc. approved by FCC June 17, 1999.

Represented (sales): Seltel Inc.

Represented (legal): Skadden, Arps, Slate, Meagher & Flom LLP.

Personnel:

Paul Dughi, General Manager.

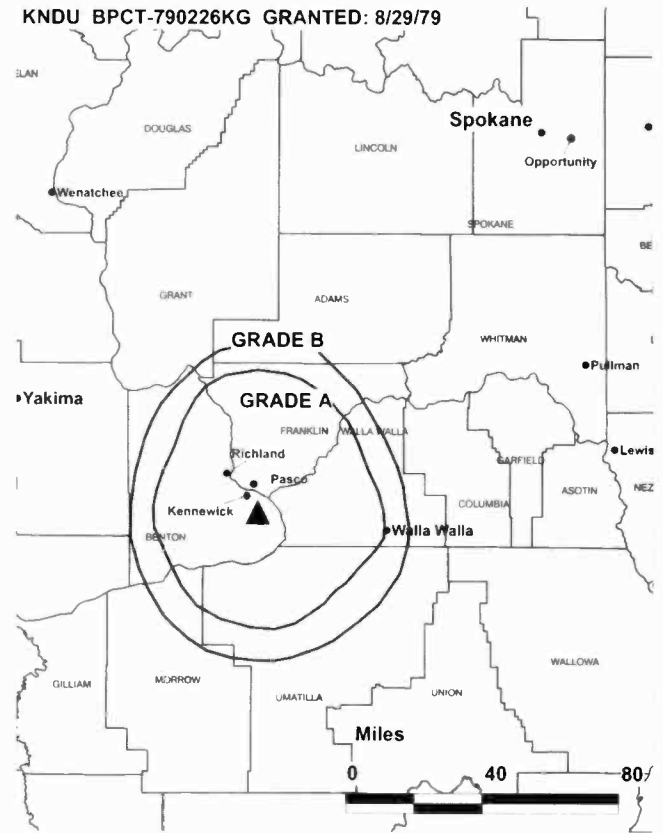
Dave Dalthorp, Local Sales Manager.

Christine Brown, News Director.

Susan Martinez, Program Director.

Nikki Nordberg, Production Manager.

KNDU BPCT-790226KG GRANTED: 8/29/79



© 2002 Warren Communications News

Rodney Johnson, Chief Engineer.

Rates: On request.

City of License: Richland. **Station DMA:** Yakima-Pasco-Richland-Kennewick. **Rank:** 125.

Circulation © 2001 Nielsen. Coverage based on Nielsen study.

Grand Total	Cable TV Households	Non-cable TV Households	Total TV Households
Estimated Station Totals*	76,070	43,340	119,410
Average Weekly Circulation (2001)	51,657	21,067	72,724
Average Daily Circulation (2001)			38,342
Station DMA Total	Cable TV Households	Non-cable TV Households	Total TV Households
Estimated Station Totals*	71,790	40,930	112,720
Average Weekly Circulation (2001)	51,436	20,388	71,825
Average Daily Circulation (2001)			37,785
Other DMA Total	Cable TV Households	Non-cable TV Households	Total TV Households
Estimated Station Totals*	4,280	2,410	6,690
Average Weekly Circulation (2001)	221	679	900
Average Daily Circulation (2001)			557

*Estimated station totals are sums of the Nielsen TV and Cable TV household estimates for each county in which the station registers viewing of more than 5% as per the Nielsen Survey Methods.

Washington—Tacoma-Seattle

KCPQ
Ch. 13

Network Service: FOX.

Licensee: Tribune Television Northwest Inc., 1813 Westlake Ave. N, Seattle, WA 98109-2706.

Studio: 1813 Westlake Ave. N, Seattle, WA 98109-2706.

Phone: 206-674-1313. **Fax:** 206-674-1777.

E-mail: askus@kcpq.com

Web Site: <http://www.kcpq.com/>

Technical Facilities: Channel No. 13 (210-216 MHz). Authorized power: 316-kw visual, 31.6-kw aural. Antenna: Circularly polarized, 2001-ft. above av. terrain, 669-ft. above ground, 2356-ft. above sea level.

Latitude 47° 32' 53"
Longitude 122° 48' 22"

Transmitter: Gold Mountain, 6.5-mi. W of Bremerton.

Began Digital Operation: August 1, 2001.

Note: Latitude and longitude coordinates shown are based on the North American Datum of 1927 (NAD 27) as currently required by the Mass Media Bureau of the FCC.

Multichannel TV Sound: Stereo only.

Satellite Earth Stations: Andrew, 4.5-meter Ku & C-band; Scientific-Atlanta, 10-meter C-band; Vertex, 4.5-meter Ku-band; DX Antenna, Standard Communications receivers.

News Services: AP, CNN Newsource, Fox NewsEdge.

Ownership: Tribune Broadcasting Co. (Group Owner).

Began Operation: August 2, 1953. Commercial station left air December 13, 1974. Sale to Clover Park School District No. 400 approved by FCC September 9, 1975. Resumed operation as an educational station January 4, 1976. Sale to Kelly Broadcasting Co. approved by FCC December 4, 1979. Resumed operation as a commercial station November 4, 1980. Station was sold to Meredith Broadcasting, who then swapped KCPQ for Tribune Broadcasting's WGNX, Atlanta, GA (*Television Digest*, Vol. 38:25). FCC approved deal February 22, 1999.

Represented (sales): Harrington, Righter & Parsons Inc.

Represented (legal): Sidley & Austin.

Represented (engineering): du Treil, Lundin & Rackley Inc.

Personnel:

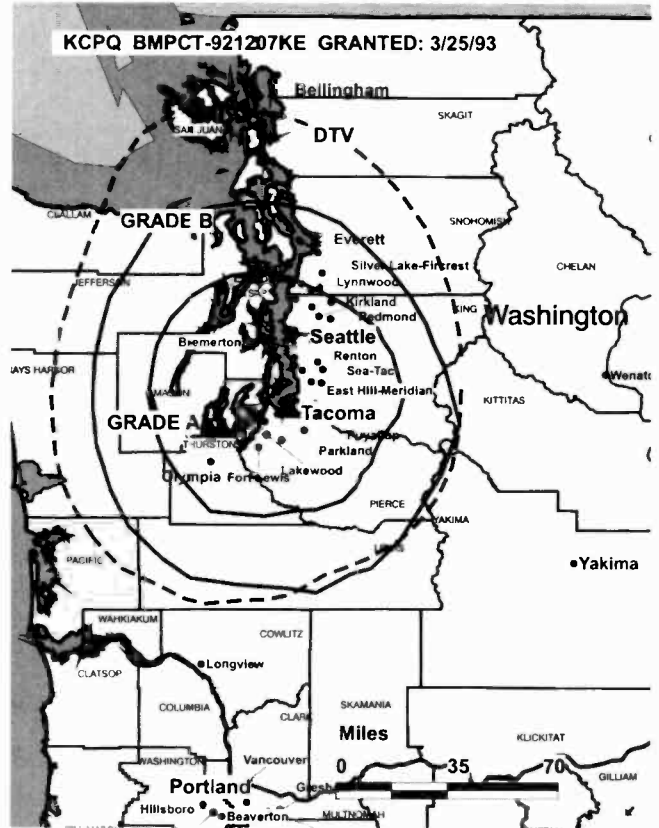
Pamela Pearson, Vice President & General Manager.

Lloyd Low, General Sales Manager.

Chris Schuler, Local Sales Manager.

Todd Mokhtari, News Director.

Natalie Grant, Program Manager.



© 2002 Warren Communications News

A. R. Hill, Assistant Chief Engineer.

Rates: On request.

City of License: Tacoma. **Station DMA:** Seattle-Tacoma. **Rank:** 12.

Circulation © 2001 Nielsen. Coverage based on Nielsen study.

Grand Total	Cable TV Households	Non-cable TV Households	Total TV Households
Estimated Station Totals*	1,145,820	449,960	1,595,780
Average Weekly Circulation (2001)	636,699	201,320	838,020
Average Daily Circulation (2001)			318,008
Station DMA Total	Cable TV Households	Non-cable TV Households	Total TV Households
Estimated Station Totals*	1,130,560	432,010	1,562,570
Average Weekly Circulation (2001)	635,528	199,218	834,746
Average Daily Circulation (2001)			317,155
Other DMA Total	Cable TV Households	Non-cable TV Households	Total TV Households
Estimated Station Totals*	15,260	17,950	33,210
Average Weekly Circulation (2001)	1,171	2,103	3,274
Average Daily Circulation (2001)			852

* Estimated station totals are sums of the Nielsen TV and Cable TV household estimates for each county in which the station registers viewing of more than 5% as per the Nielsen Survey Methods.

Washington—Tacoma

KCPQ-DT Ch. 18

Network Service: FOX.

Grantee: Tribune Television Northwest Inc., 1813 Westlake Ave. N, Seattle, WA 98109.

Studio: 1813 Westlake Ave., Seattle, WA 98109-2706.

Phone: 206-674-1313.

E-mail: askus@kcpq.com

Web Site: <http://www.kcpq.com>

Digital Facilities: Channel No. 18 (494-500 MHz). Power: 650-kw max. visual. Antenna: 1919-ft. above av. terrain, 591-ft. above ground, 2277-ft. above sea level.

Latitude	47°	32'	53"
Longitude	122°	48'	22"

Transmitter: Gold Mountain, 6.5-mi. W of Bremerton.

Definition: Standard.

Note: Latitude and longitude coordinates shown are based on the North American Datum of 1927 (NAD 27) as currently required by the Mass Media Bureau of the FCC.

Ownership: Tribune Broadcasting Co. (Group Owner).

Began Digital Operation: August 1, 1901.

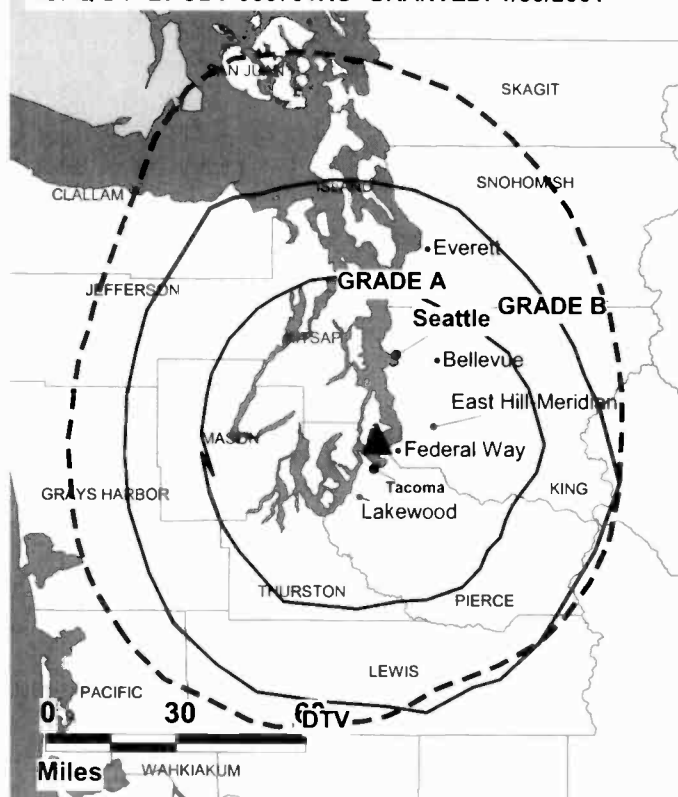
Represented (sales): Harrington, Righter & Parsons Inc.

Represented (legal): Sidley & Austin.

Personnel:

Pamela Pearson, General Manager.

KCPQ-DT™ BPCDT-980731KO GRANTED: 1/30/2001



© 2002 Warren Communications News

Michael Goodman, Chief Engineer.

Rates: On request.

City of License: Tacoma. **Station DMA:** Seattle-Tacoma. **Rank:** 12.

Washington—Seattle

KHCV
Ch. 45

Network Service: Independent.

Licensee: North Pacific International TV Inc., 18024 72nd Ave. S, Kent, WA 98032.

Studio: 18000 International Blvd., Seattle, WA 98188.

Phone: 206-988-6900. **Fax:** 206-988-8855.

E-mail: timk@khcvtv.com

Web Site: <http://www.khcvtv.com>

Technical Facilities: Channel No. 45 (656-662 MHz). Authorized power: 2000-kw max. visual. Antenna: 2283-ft. above av. terrain, 200-ft. above ground, 3045-ft. above sea level.

Latitude	47°	30'	17"
Longitude	121°	58'	06"

Holds CP for change to 2343-ft. above av. terrain, 259-ft. above ground, 3104-ft. above sea level. BMPCT-990723KE.

Transmitter: W. Tiger Mountain near Issaquah, 18.3-mi. from Central Seattle at 115°T.

Digital Facilities: Channel No. 44 (650-656 MHz). Power: 240-kw max. visual. Antenna: 2342-ft. above av. terrain, 259-ft. above ground.

Latitude	47°	30'	17"
Longitude	121°	58'	06"

FCC Digital File Number: BPCDT-19991101AGX (pending).

Note: Latitude and longitude coordinates shown are based on the North American Datum of 1927 (NAD 27) as currently required by the Mass Media Bureau of the FCC.

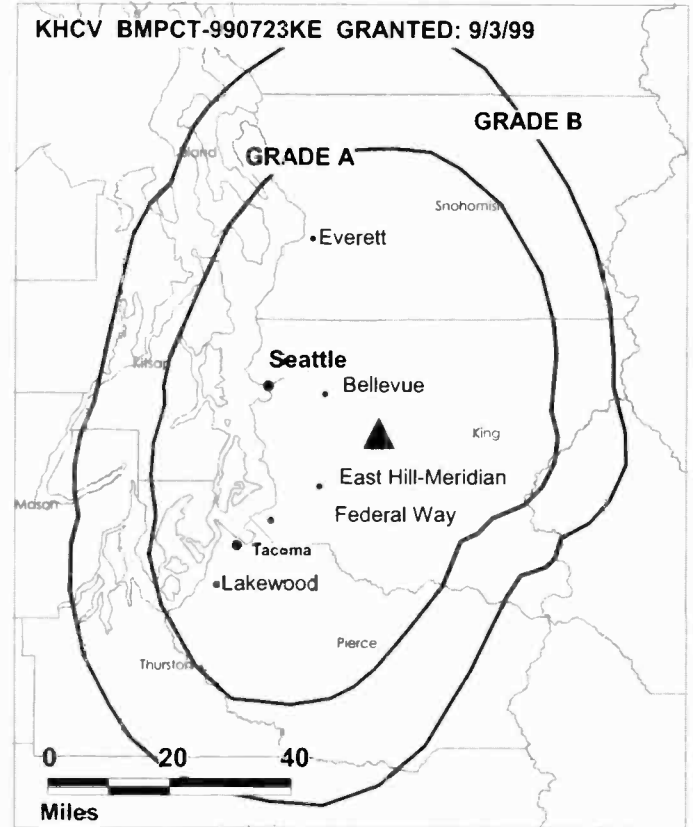
Satellite Earth Station: 4-meter; DX Communications receivers.

Ownership: North Pacific International TV Inc.

Began Operation: January 1, 1999.

Represented (legal): Irwin, Campbell & Tannenwald PC.

Represented (engineering): Hatfield & Dawson.



© 2002 Warren Communications News

Personnel:

Kenneth Casey, President & General Sales Manager.

Tim Kammer, General Manager.

Terry Spring, Chief Engineer.

Charlene Weh, Program Director.

Chris Casey, Business Manager.

Highest 30 Sec. Rate: \$100.

City of License: Seattle. **Station DMA:** Seattle-Tacoma. **Rank:** 12.

Nielsen Data: Not available.

Washington—Seattle

KING-DT Ch. 48

Network Service: NBC.

Licensee: King Broadcasting Co., 333 Dexter Ave. N, Seattle, WA 98109.

Studio: 333 Dexter Ave. N, Seattle, WA 98109.

Mailing Address: Box 24525, Seattle, WA 98124.

Phone: 206-448-5555. **Fax:** 206-448-3926.

Web Site: <http://www.king5.com>

Digital Facilities: Channel No. 48 (674-680 MHz). Power: 960-kw max. visual. Antenna: 784-ft. above av. terrain, 485-ft. above ground, 915-ft. above sea level.

Latitude	47°	37'	55"
Longitude	122°	20'	59"

Transmitter: Queen Anne Hill, 301 Galer St.

Note: Latitude and longitude coordinates shown are based on the North American Datum of 1927 (NAD 27) as currently required by the Mass Media Bureau of the FCC.

Ownership: Belo Corp. (Group Owner).

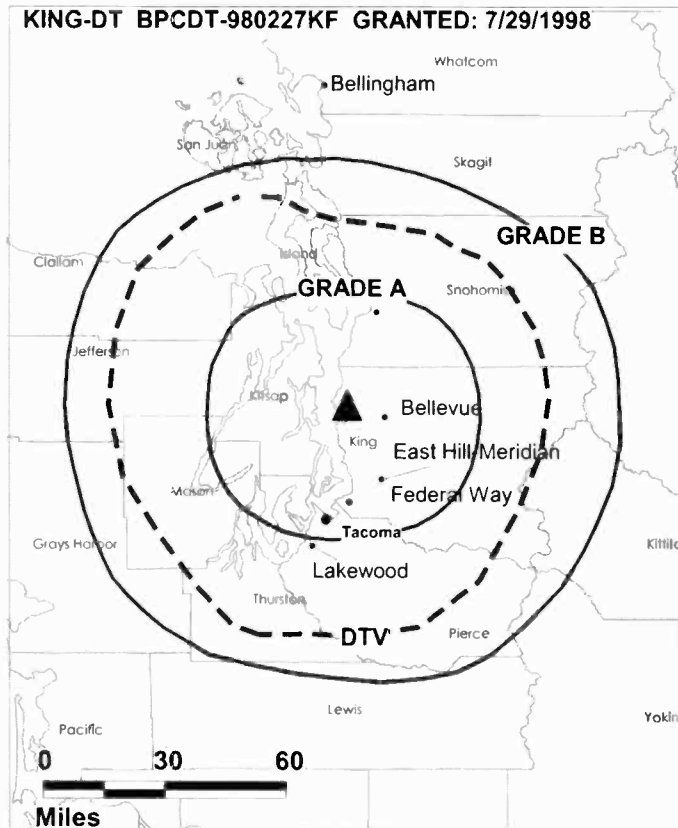
Began Digital Operation: October 1, 1998.

Represented (legal): Wiley, Rein & Fielding.

Represented (engineering): Hatfield & Dawson.

Personnel:

Dave Lougee, General Manager.



Rates: On request.

City of License: Seattle. **Station DMA:** Seattle-Tacoma. **Rank:** 12.

Washington—Seattle

KING-TV Ch. 5

Network Service: NBC.

Licensee: KING-TV Inc., 400 S. Record St., Dallas, TX 75202.

Studio: 333 Dexter Ave. N, Seattle, WA 98109.

Mailing Address: Box 24525, Seattle, WA 98124.

Phone: 206-448-5555. **Fax:** 206-448-4525.

E-mail: kingtv@king5.com

Web Site: http://www.king5.com

Technical Facilities: Channel No. 5 (76-82 MHz). Authorized power: 100-kw visual, 15.1-kw aural. Antenna: 820-ft. above av. terrain, 570-ft. above ground, 1000-ft. above sea level.

Latitude 47° 37' 55"
Longitude 122° 20' 59"

Holds CP for change to 1142-ft. above av. terrain, 896-ft. above ground, 1290-ft. above sea level. BPCT-870811KG.

Transmitter: 301 Galer St.

Began Digital Operation: October 1, 1998.

Note: Latitude and longitude coordinates shown are based on the North American Datum of 1927 (NAD 27) as currently required by the Mass Media Bureau of the FCC.

Multichannel TV Sound: Stereo only.

Satellite Earth Stations: Scientific-Atlanta, 5-meter; Scientific-Atlanta, 7-meter; Harris, Scientific-Atlanta receivers.

News Services: AP, NBC News Channel.

Ownership: Belo Corp. (Group Owner).

Began Operation: November 25, 1948. Initially operated as KRSC-TV. Sale to King Broadcasting Co. approved by FCC August 1949 (*Television Digest*, Vol. 5:20, 23, 30). Sale to *Providence Journal* approved by FCC August 27, 1991 (Vol. 30:35; 31:9, 29). Sale to present owner by *Providence Journal* approved by FCC February 28, 1997 (Vol. 36:40; 37:9).

Represented (sales): TeleRep Inc.

Represented (legal): Wiley, Rein & Fielding.

Represented (engineering): Smith & Fisher.

Personnel:

Dave Lougee, General Manager.

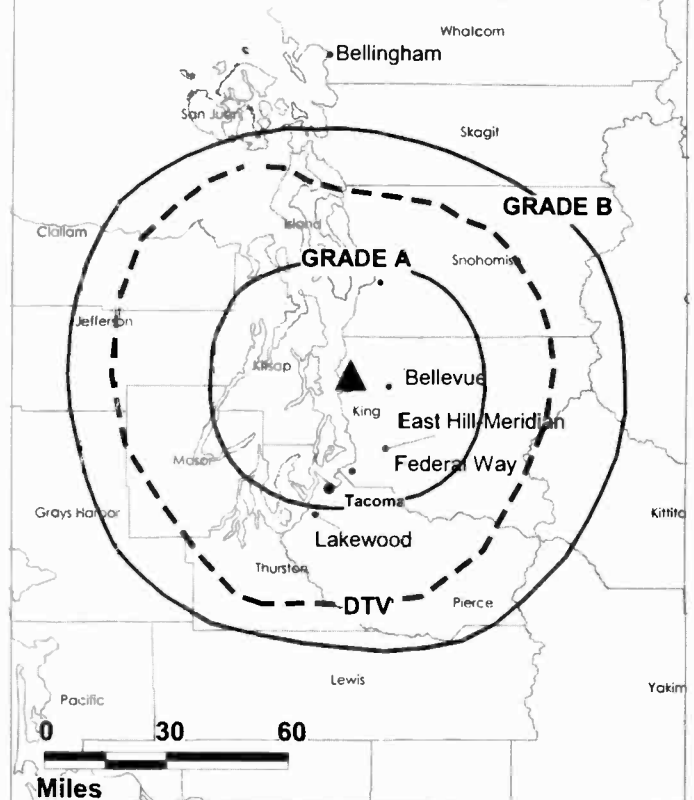
Deborah Wilson, Vice President, Sales & Marketing.

Jay Cascio, Vice President, Programming & Creative Services.

James Heacock, Operations Manager.

Karen Heric, Local Sales Director.

KING-TV BPCT-870811KG GRANTED: 6/27/91



© 2002 Warren Communications News

Luke Hublou, Local Sales Manager.

Kathy Palmer, Engineering Director.

Highest 30 Sec. Rate: \$9000.

City of License: Seattle. **Station DMA:** Seattle-Tacoma. **Rank:** 12.

Circulation © 2001 Nielsen. Coverage based on Nielsen study.

Grand Total	Cable TV Households	Non-cable TV Households	Total TV Households
Estimated Station Totals*	1,190,880	443,150	1,634,030
Average Weekly Circulation (2001)	930,342	292,897	1,223,238
Average Daily Circulation (2001)			638,418
Station DMA Total	Cable TV Households	Non-cable TV Households	Total TV Households
Estimated Station Totals*	1,130,560	432,010	1,562,570
Average Weekly Circulation (2001)	902,958	291,770	1,194,728
Average Daily Circulation (2001)			629,203
Other DMA Total	Cable TV Households	Non-cable TV Households	Total TV Households
Estimated Station Totals*	60,320	11,140	71,460
Average Weekly Circulation (2001)	27,384	1,126	28,510
Average Daily Circulation (2001)			9,215

*Estimated station totals are sums of the Nielsen TV and Cable TV household estimates for each county in which the station registers viewing of more than 5% as per the Nielsen Survey Methods.

Washington—Seattle

KIRO-TV Ch. 7

Network Service: CBS.

Licensee: KIRO-TV Holdings Inc., 1400 Lake Hearn Dr. NE, Atlanta, GA 30319.

Studio: 2807 3rd Ave., Seattle, WA 98111-7777.

Phone: 206-728-7777. **Fax:** 206-728-8230.

Technical Facilities: Channel No. 7 (174-180 MHz). Authorized power: 316-kw visual, 63.2-kw aural. Antenna: 820-ft. above av. terrain, 599-ft. above ground, 1013-ft. above sea level.

Latitude 47° 38' 01"
Longitude 122° 21' 20"

Transmitter: 1518 Queen Anne Ave. N.

Digital Facilities: Channel No. 39 (620-626 MHz). Power: 603-kw max. visual. Antenna: 666-ft. above av. terrain, 489-ft. above ground, 889-ft. above sea level.

Latitude 47° 38' 01"
Longitude 122° 21' 20"

Transmitter: SE Corner of Queen Anne Ave. & W. Garfield St.

FCC Digital File Number: BPCDT-980710KE. Granted: October 16, 1998.

Note: Latitude and longitude coordinates shown are based on the North American Datum of 1927 (NAD 27) as currently required by the Mass Media Bureau of the FCC.

Multichannel TV Sound: Stereo only.

Satellite Earth Stations: Scientific-Atlanta, 7-meter; Scientific-Atlanta, 10-meter; Scientific-Atlanta receivers.

News Services: AP, UPI.

Ownership: Cox Enterprises Inc. (Group Owner).

Began Operation: February 8, 1958. Sale to Bonneville International by Saul Haas & associates approved by FCC December 17, 1963 (*Television Digest*, Vol. 3:51). Sale to A. H. Belo Corp. approved by FCC January 27, 1995 (Vol. 34:49). Sale to present owner from A. H. Belo Corp. approved by FCC April 16, 1997.

Represented (legal): Dow, Lohnes & Albertson PLLC.

Represented (engineering): Hammett & Edison Inc.

Personnel:

John Woodin, Vice President & General Manager.

James Zogg, General Sales Manager.

Michael Poth, Sales Operations Director.

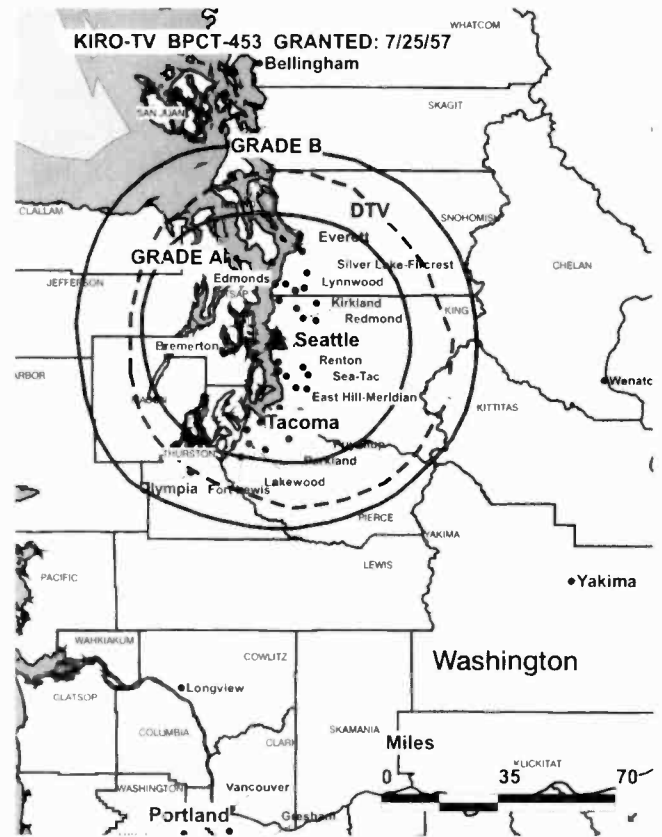
David Blakely, National Sales Manager.

Maria Margaris, Programming.

Bill Lord, News Director.

John Walters, Engineering & Technical Operations Director.

Paul Polzin, Chief Engineer.



© 2002 Warren Communications News

Mark Sabo, Controller.

Mike Kinzer, Creative Services Director.

Janeen Gutierrez, Operations & Traffic Director.

Rates: On request.

City of License: Seattle. **Station DMA:** Seattle-Tacoma. **Rank:** 12.

Circulation © 2001 Nielsen. Coverage based on Nielsen study.

Grand Total	Cable TV Households	Non-cable TV Households	Total TV Households
Estimated Station Totals*	1,185,850	441,760	1,627,610
Average Weekly Circulation (2001)	818,092	256,730	1,074,822
Average Daily Circulation (2001)			476,923
Station DMA Total	Cable TV Households	Non-cable TV Households	Total TV Households
Estimated Station Totals*	1,130,560	432,010	1,562,570
Average Weekly Circulation (2001)	797,210	255,782	1,052,992
Average Daily Circulation (2001)			470,707
Other DMA Total	Cable TV Households	Non-cable TV Households	Total TV Households
Estimated Station Totals*	55,290	9,750	65,040
Average Weekly Circulation (2001)	20,882	948	21,831
Average Daily Circulation (2001)			6,216

*Estimated station totals are sums of the Nielsen TV and Cable TV household estimates for each county in which the station registers viewing of more than 5% as per the Nielsen Survey Methods.

Washington—Seattle

KOMO-DT Ch. 38

Network Service: ABC.

Grantee: Fisher Broadcasting Inc., 100 4th Ave. N, Seattle, WA 98109.

Studio: 100 4th Ave. N, Seattle, WA 98109.

Phone: 503-226-5000.

E-mail: marksi@komotv.com

Web Site: <http://www.komotv.com>

Digital Facilities: Channel No. 38 (614-620 MHz). Power: 810-kw max. visual. Antenna: 1000-ft. above av. terrain, 551-ft. above ground, 449-ft. above sea level.

Latitude	42°	37'	55"
Longitude	121°	21'	09"

Transmitter: 157 Galer St.

Note: Latitude and longitude coordinates shown are based on the North American Datum of 1927 (NAD 27) as currently required by the Mass Media Bureau of the FCC.

Multichannel TV Sound: Stereo and separate audio program.

Satellite Earth Stations: Transmit/receive Andrew, Ku & C-band.

Ownership: Fisher Broadcasting Inc. (Group Owner).

Began Digital Operation: January 1, 1997.

Represented (sales): Eagle Television Sales.

Represented (legal): Shaw Pittman.

Represented (engineering): du Treil, Lundin & Rackley Inc.

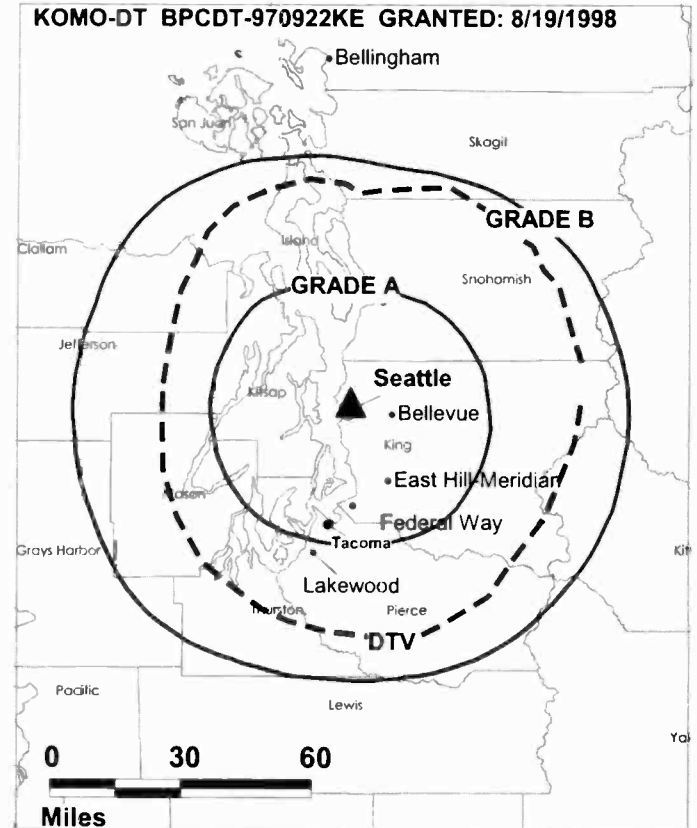
Personnel:

Richard Warsinske, General Manager.

Scott Haymer, General Sales Manager.

Dan Johnson, Local Sales Manager.

Diane Wilson, National Sales Manager.



© 2002 Warren Communications News

Pat Holland, Chief Engineer.

Joe Barnes, News Director.

Carlos Espinoza, Promotion Director.

Nancy Heard, Business Manager.

Sandy Montgomery, Marketing Director.

Rates: On request.

City of License: Seattle. **Station DMA:** Seattle-Tacoma. **Rank:** 12.

Washington—Seattle

KOMO-TV Ch. 4

Network Service: ABC.

Licensee: Fisher Broadcasting Inc., 100 4th Ave. N, Seattle, WA 98109.

Studio: 100 4th Ave. N, Seattle, WA 98109.

Phone: 206-404-4000. **Fax:** 206-443-4014.

E-mail: stano@fishcomm.com

Web Site: http://www.komotv.com

Technical Facilities: Channel No. 4 (66-72 MHz). Authorized power: 100-kw visual, 16.2-kw aural. Antenna: 810-ft. above av. terrain, 550-ft. above ground, 1006-ft. above sea level.

Latitude	47°	37'	56.36"
Longitude	122°	21'	9.82"

Began Digital Operation: January 1, 1997.

Note: Latitude and longitude coordinates shown are based on the North American Datum of 1927 (NAD 27) as currently required by the Mass Media Bureau of the FCC.

Multichannel TV Sound: Stereo and separate audio program.

Satellite Earth Stations: Transmit/receive Scientific-Atlanta, 10-meter C-band; Andrew, 4.5-meter C-band; Andrew, 5.6-meter Ku-band; Andrew, 7.3-meter C-band; Vertex, 4.5-meter Ku-band; Avantek, Scientific-Atlanta receivers.

SNG Mobile Dish: Frontline, 2.4-meter Ku-band; Midwest Communications, 2.6-meter Ku-band.

News Service: AP.

Ownership: Fisher Broadcasting Inc. (Group Owner).

Began Operation: December 10, 1953. Sale of 1/3 to Fisher's Blend Station (making it 100% owner) by Theodore Gamble & C. Howard Lane consummated in April 1959 (Television Digest, Vol. 15:16).

Represented (sales): Katz American Television.

Represented (legal): Shaw Pittman.

Represented (engineering): du Treil, Lundin & Rackley Inc.

Personnel:

Richard Warsinske, Senior Vice President & General Manager.

Scott Hayner, Vice President & General Sales Manager.

Sandy Montgomery, Vice President, Broadcast Operations.

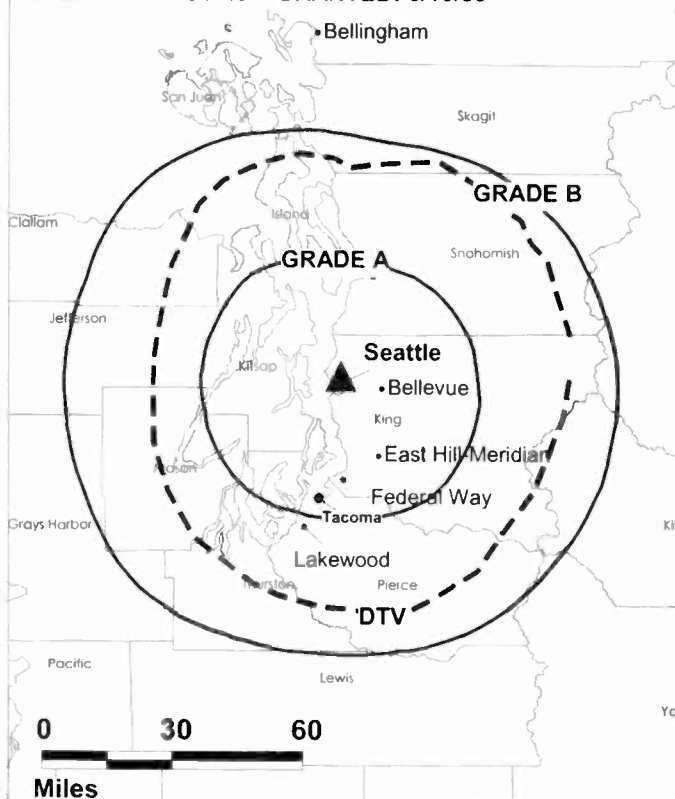
Pat Holland, Vice President & Engineering Director.

Joseph Barnes, Vice President & News Director.

Dan Johnson, Local Sales Manager.

Diane Wilson, Local Sales Manager.

KOMO-TV BPCT-407 GRANTED: 6/10/53



© 2002 Warren Communications News

Mike Eguchi, National Sales Manager.

Carlos Espinoza, Promotion Manager.

Highest 30 Sec. Rate: \$16,000.

City of License: Seattle. **Station DMA:** Seattle-Tacoma. **Rank:** 12.

Circulation © 2001 Nielsen. Coverage based on Nielsen study.

Grand Total	Cable TV Households	Non-cable TV Households	Total TV Households
Estimated Station Totals*	1,190,290	463,460	1,653,750
Average Weekly Circulation (2001)	855,152	275,482	1,130,635
Average Daily Circulation (2001)			560,322
Station DMA Total	Cable TV Households	Non-cable TV Households	Total TV Households
Estimated Station Totals*	1,130,560	432,010	1,562,570
Average Weekly Circulation (2001)	837,331	272,748	1,110,079
Average Daily Circulation (2001)			553,367
Other DMA Total	Cable TV Households	Non-cable TV Households	Total TV Households
Estimated Station Totals*	59,730	31,450	91,180
Average Weekly Circulation (2001)	17,821	2,734	20,556
Average Daily Circulation (2001)			6,955

*Estimated station totals are sums of the Nielsen TV and Cable TV household estimates for each county in which the station registers viewing of more than 5% as per the Nielsen Survey Methods.

Washington—Seattle-Tacoma

KSTW
Ch. 11

Network Service: UPN.

Licensee: Viacom Broadcasting of Seattle Inc., c/o Ray White, 5202 River Rd., Bethesda, MD 20816.

Studios: United Airlines Bldg., Seattle, WA 98121; 2320 S. 19th St., Tacoma, WA 98405.

Mailing Address: Box 11411, Tacoma, WA 98411.

Phone: 253-572-5789. **Fax:** 253-383-1250.

E-mail: kstwmail@nwlinc.com

Web Site: http://www.kstw.com/

Technical Facilities: Channel No. 11 (198-204 MHz). Authorized power: 316-kw visual, 43.7-kw aural. Antenna: Circularly polarized, 761-ft. above av. terrain, 466-ft. above ground, 880-ft. above sea level.

Latitude 47° 36' 56.00"
Longitude 122° 18' 29.00"

Transmitter: 1715 E. Madison St., Seattle.

Digital Facilities: Channel No. 36 (602-608 MHz). Power: 850-kw max. visual. Antenna: 767-ft. above av. terrain, 473-ft. above ground.

Latitude 47° 36' 55.60"
Longitude 122° 18' 28.50"

FCC Digital File Number: BPCDT-19991027ACT. Granted: February 15, 2001.

Note: Latitude and longitude coordinates shown are based on the North American Datum of 1927 (NAD 27) as currently required by the Mass Media Bureau of the FCC.

Satellite Earth Stations: Andrew, 4.5-meter Ku & C-band; Andrew, 7.3-meter Ku & C-band; Andrew, 10-meter C-band; Comtech, 3.8-meter Ku-band; Vertex, 4.5-meter Ku-band; Andrew, M/A-Com, Scientific-Atlanta, Standard Agile Omni receivers.

Ownership: Viacom International Inc. (Group Owner).

Began Operation: February 22, 1953. Sale to Gaylord Broadcasting Co. by Tribune Publishing Co. approved by FCC January 30, 1974 (*Television Digest*, Vol. 13:13; 14:5). Sale to present owner from Gaylord Broadcasting approved by FCC April 4, 1997 (Vol. 37:9).

Represented (sales): Millennium Sales & Marketing.

Represented (legal): Wiley, Rein & Fielding.

Personnel:

Dick Williams, Vice President & General Manager.

Dennis McCormick, General Sales Manager.

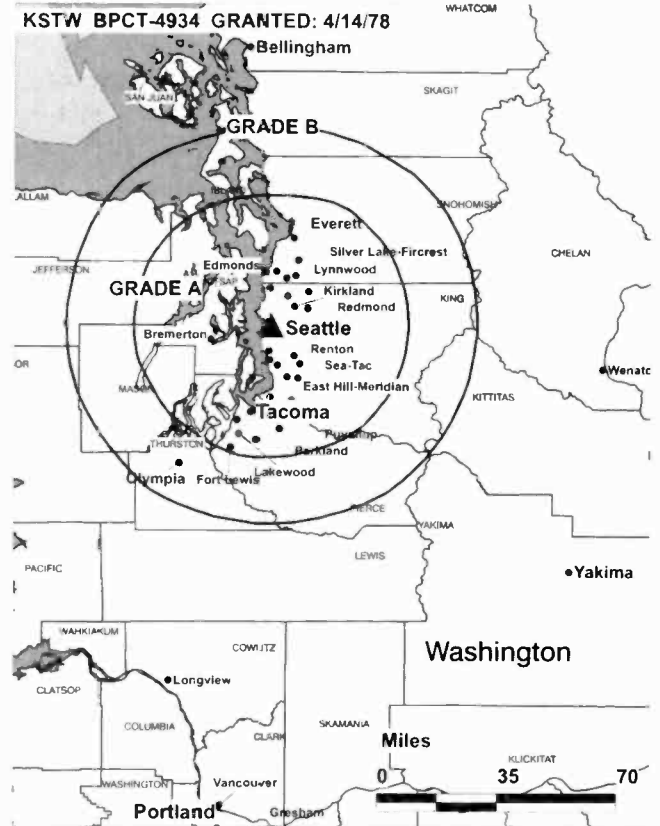
Noreen King, Local Sales Manager.

Mitch Boyle, Local Sales Manager.

Colleen Morgan, National Sales Manager.

Doug LaFave, Business Manager.

Kathleen Holmstrom, Market Research Manager.



© 2002 Warren Communications News

Dick Schaller, Production Manager.

Ron Diotte, Chief Engineer.

Mary Anderson, Traffic Manager.

Shelly D. Cano, Public Affairs Director.

Rates: On request.

City of License: Tacoma. **Station DMA:** Seattle-Tacoma. **Rank:** 12.

Circulation © 2001 Nielsen. Coverage based on Nielsen study.

Grand Total	Cable TV Households	Non-cable TV Households	Total TV Households
Estimated Station Totals*	1,219,840	398,710	1,618,550
Average Weekly Circulation (2001)	538,372	155,285	693,658
Average Daily Circulation (2001)			224,884
Station DMA Total	Cable TV Households	Non-cable TV Households	Total TV Households
Estimated Station Totals*	1,130,560	393,190	1,523,750
Average Weekly Circulation (2001)	520,609	154,829	675,438
Average Daily Circulation (2001)			221,459
Other DMA Total	Cable TV Households	Non-cable TV Households	Total TV Households
Estimated Station Totals*	89,280	5,520	94,800
Average Weekly Circulation (2001)	17,763	457	18,220
Average Daily Circulation (2001)			3,425

*Estimated station totals are sums of the Nielsen TV and Cable TV household estimates for each county in which the station registers viewing of more than 5% as per the Nielsen Survey Methods.

Washington—Tacoma-Seattle

KTBW-TV Ch. 20

Network Service: TBN.

Licensee: Trinity Broadcasting Network Inc., 2442 Michelle Dr., Tustin, CA 92780.

Studio: 1909 S. 341st Place, Federal Way, WA 98003.

Phone: 253-927-7720. **Fax:** 253-874-7432.

E-mail: ktbw@tbn.org

Web Site: http://www.tbn.org

Technical Facilities: Channel No. 20 (506-512 MHz). Authorized power: 3550-kw max. visual, 355-kw max. aural. Antenna: 1610-ft. above av. terrain, 330-ft. above ground, 2000-ft. above sea level.

Latitude 47° 32' 50"
Longitude 122° 47' 39"

Transmitter: Gold Mountain, 12-mi. W of Bremerton.

Digital Facilities: Channel No. 14 (470-476 MHz). Power: 500-kw max. visual. Antenna: 1553-ft. above av. terrain, 236-ft. above ground, 1906-ft. above sea level.

Latitude 47° 32' 50"
Longitude 122° 47' 39"

Transmitter: Existing tower atop Gold Mountain, near Bremerton.

FCC Digital File Number: BPCDT-990601KE (pending).

Note: Latitude and longitude coordinates shown are based on the North American Datum of 1927 (NAD 27) as currently required by the Mass Media Bureau of the FCC.

Multichannel TV Sound: Stereo only.

Satellite Earth Station: Harris, 6-meter C-band; Scientific-Atlanta receivers.

News Service: TBN.

Ownership: Trinity Broadcasting Network Inc. (Group Owner).

Began Operation: March 30, 1984. Sale to present owner by Family Broadcasting Co. approved by FCC October 25, 1984.

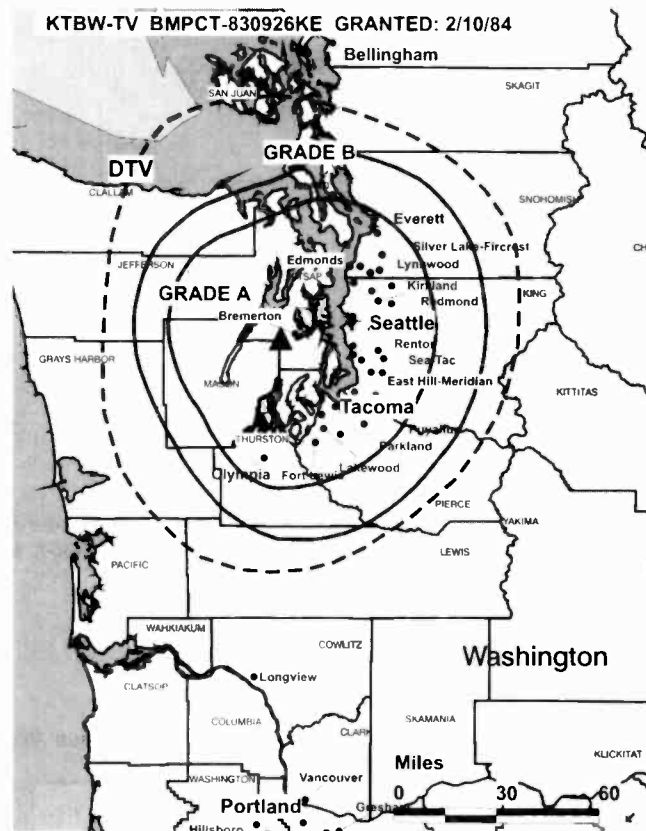
Personnel:

Mary Jane Allen, Station Manager.

Mike Seifert, General Sales Manager.

Gene Glasunow, Chief Engineer.

Michele Phillips, News Director.



© 2002 Warren Communications News

George Pettingell, Program & Production Director.

Highest 30 Sec. Rate: \$77.

City of License: Tacoma. **Station DMA:** Seattle-Tacoma. **Rank:** 12.

Circulation © 2001 Nielsen. Coverage based on Nielsen study.

Grand Total	Cable	Non-cable	Total
	TV Households	TV Households	TV Households
Estimated Station Totals*	5,030	0	5,030
Average Weekly Circulation (2001)	609	0	609
Average Daily Circulation (2001)			116
Station DMA Total	Cable	Non-cable	Total
	TV Households	TV Households	TV Households
Estimated Station Totals*	5,030	0	5,030
Average Weekly Circulation (2001)	609	0	609
Average Daily Circulation (2001)			116

*Estimated station totals are sums of the Nielsen TV and Cable TV household estimates for each county in which the station registers viewing of more than 5% as per the Nielsen Survey Methods.

Washington—Seattle

KTWB-TV Ch. 22

Network Service: WBN.

Licensee: Tribune Television Holdings Inc., 1813 Westlake Ave. N, Seattle, WA 98109-2706.

Studio: 1813 West Lake Ave. N., Seattle, WA 98109.

Phone: 206-674-1313. **Fax:** 206-674-1777.

E-mail: askus@ktwbtv.com

Web Site: <http://www.ktwbtv.com>

Technical Facilities: Channel No. 22 (518-524 MHz). Authorized power: 5000-kw max. visual. Antenna: 889-ft. above av. terrain, 604-ft. above ground, 1014-ft. above sea level.

Latitude 47° 36' 57"
Longitude 122° 18' 26"

Transmitter: 1618 18th Ave.

FCC Proposed Digital Channel Number: Ch. 25.

Note: Latitude and longitude coordinates shown are based on the North American Datum of 1927 (NAD 27) as currently required by the Mass Media Bureau of the FCC.

Multichannel TV Sound: Stereo only.

Satellite Earth Stations: Andrew, 4.5-meter Ku & C-band; Scientific-Atlanta, 10-meter C-band; Vertex, 4.5-meter Ku & C-band; DX Antenna, Standard Communications receivers.

News Services: AP, INN.

Ownership: Tribune Broadcasting Co. (Group Owner).

Began Operation: June 22, 1985. Sale to Dudley Communications Corp. by United States Television Seattle Ltd. Partnership approved by FCC September 29, 1988 (*Television Digest*, Vol. 29:19; 30:3). Sale to Emmis Broadcasting Corp. by Dudley Communications Corp. approved by FCC March 20, 1998 (Vol. 38:3). Emmis immediately swapped station, along with WXML Grand Rapids, for Tribune Broadcasting's WQCD(FM), New York. Swap approved by FCC March 20, 1998. Station was first put in hands of John D. Dudley, trustee, but because of ownership rule changes, FCC approved Tribune control January 18, 2000 (Vol. 40:7).

Represented (sales): TeleRep Inc.

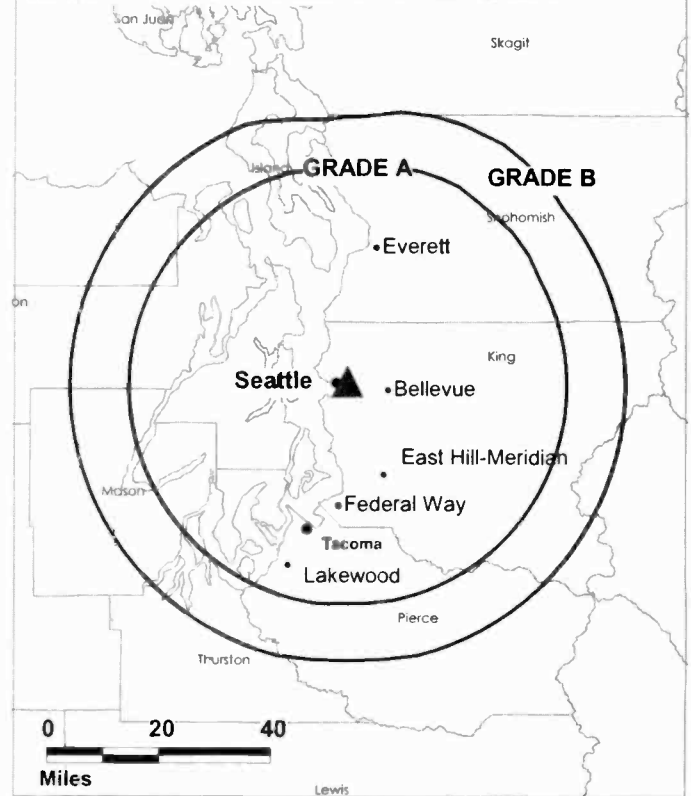
Represented (legal): Sidley & Austin.

Personnel:

Pam Pearson, General Manager.

Mike Seifert, General Sales Manager.

KTWB-TV BPCT-980929KJ GRANTED: 2/12/99



© 2002 Warren Communications News

George Riddell, Promotion Manager.

Wendy Anderson, Traffic Manager.

Rates: On request.

City of License: Seattle. **Station DMA:** Seattle-Tacoma. **Rank:** 12.

Circulation © 2001 Nielsen. Coverage based on Nielsen study.

Grand Total	Cable TV Households	Non-cable TV Households	Total TV Households
Estimated Station Totals*	1,112,410	342,940	1,455,350
Average Weekly Circulation (2001)	344,762	71,920	416,683
Average Daily Circulation (2001)			122,908
Station DMA Total	Cable TV Households	Non-cable TV Households	Total TV Households
Estimated Station Totals*	1,112,410	342,940	1,455,350
Average Weekly Circulation (2001)	344,762	71,920	416,683
Average Daily Circulation (2001)			122,908

*Estimated station totals are sums of the Nielsen TV and Cable TV household estimates for each county in which the station registers viewing of more than 5% as per the Nielsen Survey Methods.

Washington—Spokane

KAYU-TV Ch. 28

Network Service: FOX.

Licensee: Mountain Licenses LP, 2193 Association Dr., Suite 300, Okemos, MI 48864.

Studio: 4600 S. Regal St., Spokane, WA 99223.

Phone: 509-448-2828. **Fax:** 509-448-3815.

E-mail: kayutv@ior.com

Technical Facilities: Channel No. 28 (554-560 MHz). Authorized power: 2400-kw max. visual, 120-kw max. aural. Antenna: 1972-ft. above av. terrain, 794-ft. above ground, 4370-ft. above sea level.

Latitude 47° 34' 44"
Longitude 117° 17' 46"

Transmitter: 3-mi. SE of Spokane on Krell Hill.

Digital Facilities: Channel No. 30 (566-572 MHz). Power: 1000-kw max. visual. Antenna: 1923-ft. above av. terrain, 712-ft. above ground.

Latitude 47° 34' 44"
Longitude 117° 17' 46"

FCC Digital File Number: BPCDT-19991027ABB (pending).

Note: Latitude and longitude coordinates shown are based on the North American Datum of 1927 (NAD 27) as currently required by the Mass Media Bureau of the FCC.

Multichannel TV Sound: Stereo only.

Satellite Earth Stations: Microdyne, 5-meter C-band; Prodelin, 5-meter C-band; Vertex, 4.5-meter Ku-band; M/A-Com, Microdyne, Pinzone receivers.

Ownership: Northwest Broadcasting LP (Group Owner).

Began Operation: October 31, 1982. Sale to Bingham Communications by Robert J. Hamacher, et al., approved by FCC January 29, 1988 but never consummated (*Television Digest*, Vol. 27:42). Sale to present owner approved by FCC October 19, 1995.

Represented (sales): Petry Television Inc.

Personnel:

Jon Rand, General Manager.

Peggy Peterson, General Sales Manager.

Becky Martin, National Sales Manager.

Lynn Stryker Creager, Regional Sales Manager.

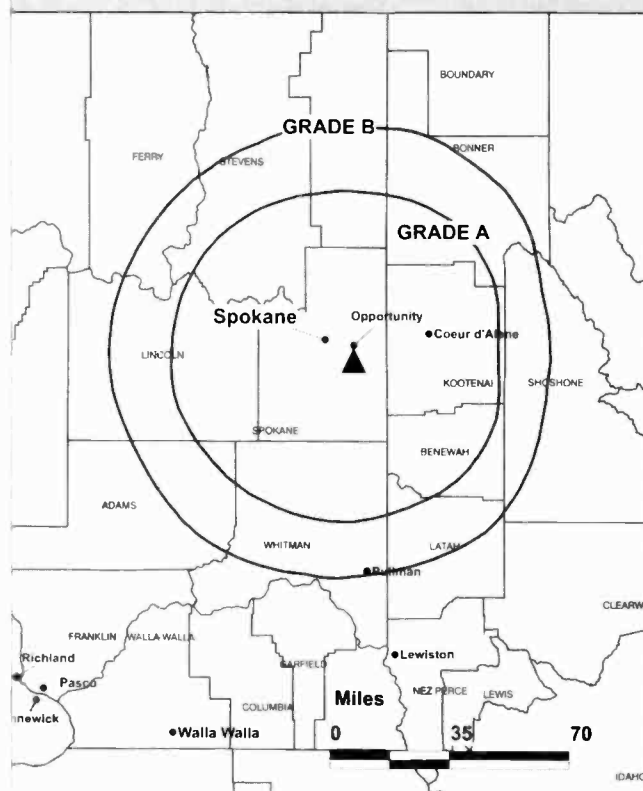
Rick Andrycha, Programming & Creative Services Director.

Bob Lenertz, News Director.

Paula Bauer, Business Manager.

Tammy Lease, Promotion Coordinator.

KAYU-TV BPCT-840316KJ GRANTED: 5/29/84



© 2002 Warren Communications News

Rates: On request.

City of License: Spokane. **Station DMA:** Spokane. **Rank:** 78.

Circulation © 2001 Nielsen. Coverage based on Nielsen study.

Grand Total	Cable TV Households	Non-cable TV Households	Total TV Households
Estimated Station Totals*	234,200	138,550	372,750
Average Weekly Circulation (2001)	119,055	47,458	166,513
Average Daily Circulation (2001)			56,683
Station DMA Total	Cable TV Households	Non-cable TV Households	Total TV Households
Estimated Station Totals*	216,050	131,820	347,870
Average Weekly Circulation (2001)	114,553	46,549	161,103
Average Daily Circulation (2001)			54,966
Other DMA Total	Cable TV Households	Non-cable TV Households	Total TV Households
Estimated Station Totals*	18,150	6,730	24,880
Average Weekly Circulation (2001)	4,501	909	5,410
Average Daily Circulation (2001)			1,717

*Estimated station totals are sums of the Nielsen TV and Cable TV household estimates for each county in which the station registers viewing of more than 5% as per the Nielsen Survey Methods.

Washington—Spokane

KGPX
Ch. 34

Network Service: PAX.

Grantee: Paxson Spokane License Inc., 601 Clearwater Park Rd., West Palm Beach, FL 33401.

Studio: 1700 S. Assembly, Suite 302, Spokane, WA 99224.

Phone: 509-456-2145. **Fax:** 509-456-2165.

Web Site: <http://www.pax.tv>

Technical Facilities: Channel No. 34 (590-596 MHz). Authorized power: 2820-kw max. visual. Antenna: 1476-ft. above av. terrain, 535-ft. above ground, 3760-ft. above sea level.

Latitude 47° 36' 04"
Longitude 117° 17' 53"

Transmitter: Krell Hill, 2.5-mi. E of intersection of Palouse Hwy. & 57th Ave.

FCC Proposed Digital Channel Number: Ch. 34.

Note: Latitude and longitude coordinates shown are based on the North American Datum of 1927 (NAD 27) as currently required by the Mass Media Bureau of the FCC.

Ownership: Paxson Communications Corp. (Group Owner).

Began Operation: August 1, 1999.

Personnel:

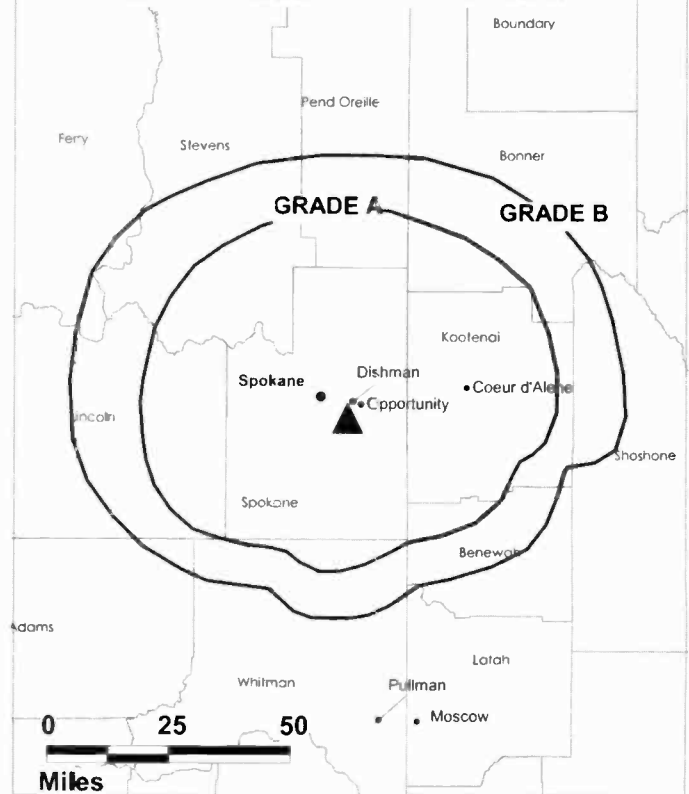
Jennifer Perry, Business & Traffic Manager.

City of License: Spokane. **Station DMA:** Spokane. **Rank:** 78.

Communications Daily

The Authoritative News Service of
Electronic Communications
For Information, call 800-771-9202

KGPX BMPCT-980624KF GRANTED: 5/12/1999



Circulation © 2001 Nielsen. Coverage based on Nielsen study.

Grand Total	Cable TV Households	Non-cable TV Households	Total TV Households
Estimated Station Totals*	140,390	81,370	221,760
Average Weekly Circulation (2001)	19,513	13,833	33,346
Average Daily Circulation (2001)			10,229

Station DMA Total	Cable TV Households	Non-cable TV Households	Total TV Households
Estimated Station Totals*	140,390	81,370	221,760
Average Weekly Circulation (2001)	19,513	13,833	33,346
Average Daily Circulation (2001)			10,229

*Estimated station totals are sums of the Nielsen TV and Cable TV household estimates for each county in which the station registers viewing of more than 5% as per the Nielsen Survey Methods.

Washington—Spokane

KHQ-TV Ch. 6

Network Service: NBC.

Licensee: KHQ Inc., Box 600, Spokane, WA 99210-0600.

Studio: 1201 W. Sprague Ave., Spokane, WA 99201-4102.

Mailing Address: Box 600, Spokane, WA 99210-0600.

Phone: 509-448-6000. **Fax:** 509-448-4694.

E-mail: q6news@khq.com; q6tv@khq.com

Technical Facilities: Channel No. 6 (82-88 MHz). Authorized power: 87.1-kw visual, 17.4-kw aural. Antenna: Circularly polarized, 2150-ft. above av. terrain, 904-ft. above ground, 4549-ft. above sea level.

Latitude 47° 34' 53.00"
Longitude 117° 17' 46.60"

Transmitter: Tower Mountain, 3.25-mi. SE of Spokane.

Digital Facilities: Channel No. 15 (476-482 MHz). Power: 1000-kw max. visual. Antenna: 1708-ft. above av. terrain, 599-ft. above ground.

Latitude 47° 34' 53.00"
Longitude 117° 17' 47.00"

Transmitter: Tower Mountain.

FCC Digital File Number: BPCDT-19991027ACF. Granted: May 12, 2000.

Note: Latitude and longitude coordinates shown are based on the North American Datum of 1927 (NAD 27) as currently required by the Mass Media Bureau of the FCC.

Multichannel TV Sound: Stereo only.

Satellite Earth Stations: Andrew, 2.8-meter Ku-band; Harris, 3-meter Ku-band; Harris, 8-meter Ku-band; Scientific-Atlanta, 7-meter C-band; Vertex, 4.6-meter Ku-band; Harris, M/A-Com, Scientific-Atlanta, Standard Communications receivers.

News Services: AP, PR Newswire.

Ownership: KHQ Inc. (Group Owner).

Began Operation: December 20, 1952.

Represented (sales): Blair Television; Continental Television Sales.

Represented (legal): Skadden, Arps, Slate, Meagher & Flom LLP.

Represented (engineering): Cohen, Dippell & Everist PC.

Personnel:

Lon Lee, President & General Manager.

Bill Storms, General Sales Manager.

Mike Dugger, National Sales Manager.

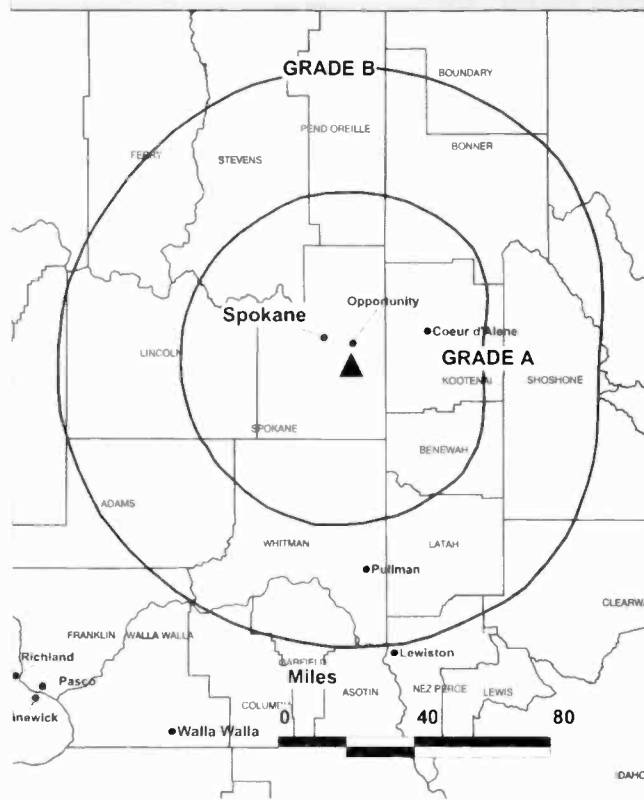
Patricia McRae, News Director.

Scott Blair, Operations Manager.

Bob Wyatt, Chief Engineer.

Bob Busse, Business Manager.

KHQ-TV BPCT-2713 GRANTED: 11/18/59



© 2002 Warren Communications News

Louise Hansen, Community Affairs.

Paul Caryl, Information Systems Manager.

Doug Miles, Production Manager.

Traci Zeravica, Promotions Manager.

Dee Albo, Traffic Manager.

Rates: On request.

City of License: Spokane. **Station DMA:** Spokane. **Rank:** 78.

Circulation © 2001 Nielsen. Coverage based on Nielsen study.

Grand Total	Cable TV Households	Non-cable TV Households	Total TV Households
Estimated Station Totals*	256,760	162,530	419,290
Average Weekly Circulation (2001)	186,620	88,137	274,758
Average Daily Circulation (2001)			146,614
Station DMA Total	Cable TV Households	Non-cable TV Households	Total TV Households
Estimated Station Totals*	216,050	144,740	360,790
Average Weekly Circulation (2001)	171,994	84,520	256,514
Average Daily Circulation (2001)			140,719
Other DMA Total	Cable TV Households	Non-cable TV Households	Total TV Households
Estimated Station Totals*	40,710	17,790	58,500
Average Weekly Circulation (2001)	14,627	3,617	18,244
Average Daily Circulation (2001)			5,895

*Estimated station totals are sums of the Nielsen TV and Cable TV household estimates for each county in which the station registers viewing of more than 5% as per the Nielsen Survey Methods.

Washington—Spokane

KREM-TV Ch. 2

Network Service: CBS.

Licensee: KREM-TV Inc., 400 S. Record St., Dallas, TX 75202.

Studio: 4103 S. Regal St., Spokane, WA 99223.

Mailing Address: Box 8037, Spokane, WA 99203.

Phone: 509-448-2000. **Fax:** 509-838-7308.

Web Site: <http://www.krem.com>

Technical Facilities: Channel No. 2 (54-60 MHz). Authorized power: 84.7-kw visual, 15.5-kw aural. Antenna: 2203-ft. above av. terrain, 969-ft. above ground, 4549-ft. above sea level.

Latitude 47° 35' 42"
Longitude 117° 17' 53"

Transmitter: 7-mi. SE of center of Spokane.

Digital Facilities: Channel No. 20 (506-512 MHz). Power: 979-kw max. visual. Antenna: 2201-ft. above av. terrain, 896-ft. above ground.

Latitude 47° 35' 41"
Longitude 117° 17' 53"

FCC Digital File Number: BPCDT-19991028ABY. Granted: May 12, 2000.

Note: Latitude and longitude coordinates shown are based on the North American Datum of 1927 (NAD 27) as currently required by the Mass Media Bureau of the FCC.

Multichannel TV Sound: Stereo only.

Satellite Earth Stations: Transmit/receive Scientific-Atlanta, 7-meter C-band; Andrew, 4.6-meter Ku-band; Scientific-Atlanta, 4.5-meter C-band; Scientific-Atlanta, 5.5-meter Ku-band; Vertex, 4.6-meter Ku-band; M/A-Com, Scientific-Atlanta, Standard Communications receivers.

News Services: AP, CBS Newspath, CNN Newsource, UPI.

LMA: Local marketing agreement with KSKN (U,W), Spokane.

Ownership: Belo Corp. (Group Owner).

Began Operation: October 29, 1954. Sale to King Broadcasting by founder Louis Wasmer approved by FCC September 25, 1957 (*Television Digest*, Vol. 13:28, 39, 51). Sale to *Providence Journal* approved by FCC August 27, 1991 (Vol. 30:35; 31:9, 29). Sale to present owner by *Providence Journal* approved by FCC February 28, 1997 (Vol. 36:40; 37:9).

Represented (sales): TeleRep Inc.

Represented (legal): Wiley, Rein & Fielding.

Personnel:

Barry Barth, President & General Manager.

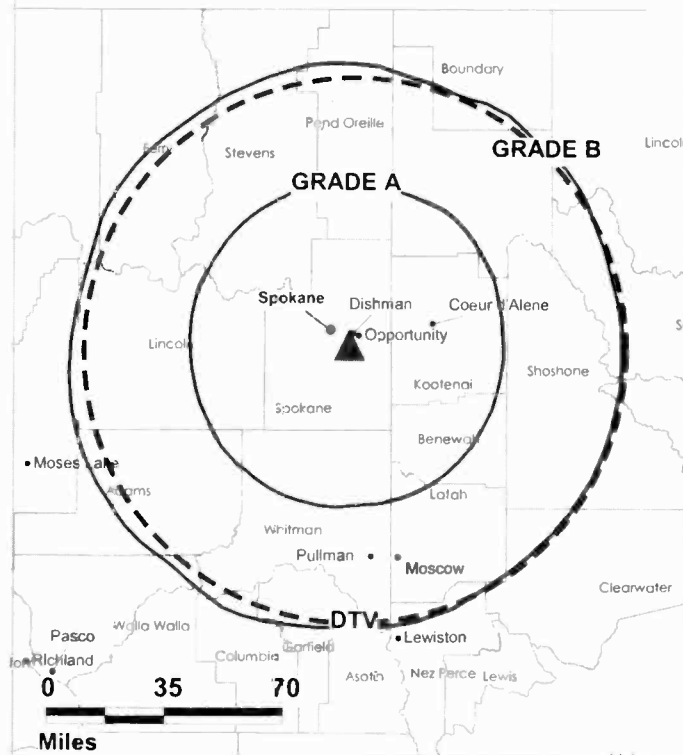
Rick Rollins, General Sales Manager.

John Rowland, National Sales Manager.

Tamara Lehman, News Director.

Meg Antonius, Program Director.

KREM-TV BPCT-3209 GRANTED: 7/9/63



© 2002 Warren Communications News

John Souza, Operations Manager

Bruce Felt, Promotion Manager.

Boyd Lundberg, Chief Engineer.

Barbara Nargang-Grant, Business Manager.

Rates: On request.

City of License: Spokane. **Station DMA:** Spokane. **Rank:** 78.

Circulation © 2001 Nielsen. Coverage based on Nielsen study.

Grand Total	Cable TV Households	Non-cable TV Households	Total TV Households
Estimated Station Totals*	271,950	193,220	465,170
Average Weekly Circulation (2001)	189,377	82,333	271,710
Average Daily Circulation (2001)			141,414
Station DMA Total	Cable TV Households	Non-cable TV Households	Total TV Households
Estimated Station Totals*	216,050	145,730	361,780
Average Weekly Circulation (2001)	163,117	76,697	239,814
Average Daily Circulation (2001)			129,738
Other DMA Total	Cable TV Households	Non-cable TV Households	Total TV Households
Estimated Station Totals*	55,900	47,490	103,390
Average Weekly Circulation (2001)	26,260	5,636	31,896
Average Daily Circulation (2001)			11,676

*Estimated station totals are sums of the Nielsen TV and Cable TV household estimates for each county in which the station registers viewing of more than 5% as per the Nielsen Survey Methods.

Washington—Spokane

KSKN
Ch. 22

Network Service: UPN.

Licensee: KSKN Television Inc., c/o Belo Corp., 400 S. Record St., 16th Floor, Dallas, TX 75202.

Studio: 4103 S. Regal St., Spokane, WA 99223.

Mailing Address: Box 30699, Spokane, WA 99223-3011.

Phone: 509-742-3563. **Fax:** 509-443-9100.

E-mail: kskntv@aol.com

Technical Facilities: Channel No. 22 (518-524 MHz). Authorized power: 1860-kw max. visual. Antenna: 1959-ft. above av. terrain, 650-ft. above ground, 4258-ft. above sea level.

Latitude 47° 35' 41"
Longitude 117° 17' 53"

Transmitter: Krell Hill.

Digital Facilities: Channel No. 36 (602-608 MHz). Power: 250-kw max. visual. Antenna: 1900-ft. above av. terrain, 594-ft. above ground.

Latitude 47° 35' 41"
Longitude 117° 17' 53"

FCC Digital File Number: BPCDT-19991029ACU (pending).

Note: Latitude and longitude coordinates shown are based on the North American Datum of 1927 (NAD 27) as currently required by the Mass Media Bureau of the FCC.

LMA: Local marketing agreement with KREM-TV (C), Spokane.

Ownership: Belo Corp. (Group Owner).

Began Operation: December 18, 1983. Sale to Sun Continental Group by Broadcast Vision TV approved by FCC November 27, 1985. Left air 1988. Sale to Whitehead Broadcasting by Sun Continental Group approved by FCC 1988. Sale to KSKN-TV Inc. by Whitehead Broadcasting approved by FCC February 15, 1991. Resumed operation October 3, 1994. Transfer by KSKN-TV Inc. to Judy Querio by Mel Querio Estate approved by FCC February 18, 1999. Sale to present owner by KSKN-TV Inc. approved by FCC August 24, 2001.

Personnel:

Cris Salsbury, General Manager.

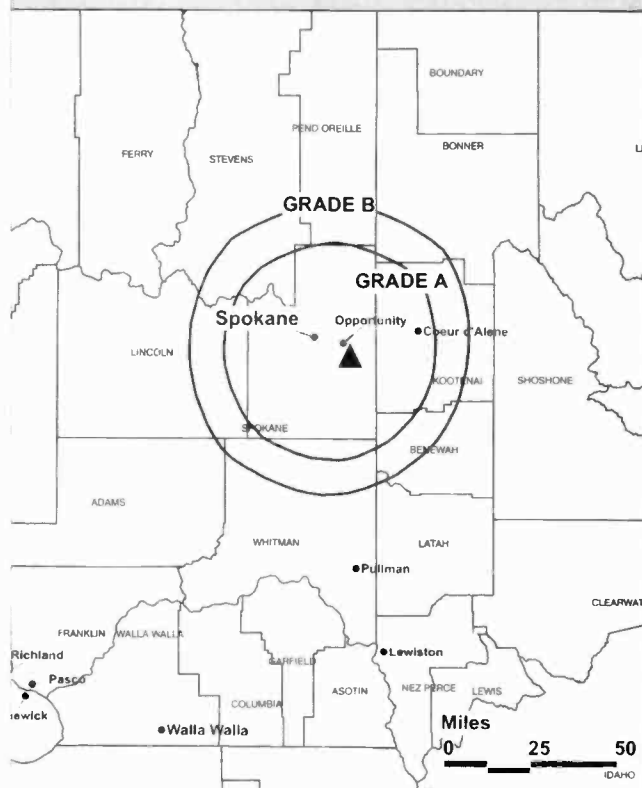
Rick Rollins, Sales Director.

Boyd Lundberg, Chief Engineer.

Tamara McGregor, News Director.

Meg Antonius, Program Director.

KSKN BMPCT-931110KF GRANTED: 4/21/94



© 2002 Warren Communications News

Bruce Felt, Promotion Director.

Todd Thompson, Production Manager.

Rates: On request.

City of License: Spokane. **Station DMA:** Spokane. **Rank:** 78.

Circulation © 2001 Nielsen. Coverage based on Nielsen study.

Grand Total	Cable TV Households	Non-cable TV Households	Total TV Households
Estimated Station Totals*	181,230	87,910	269,140
Average Weekly Circulation (2001)	67,507	29,711	97,218
Average Daily Circulation (2001)			31,832
Station DMA Total	Cable TV Households	Non-cable TV Households	Total TV Households
Estimated Station Totals*	181,230	87,910	269,140
Average Weekly Circulation (2001)	67,507	29,711	97,218
Average Daily Circulation (2001)			31,832

*Estimated station totals are sums of the Nielsen TV and Cable TV household estimates for each county in which the station registers viewing of more than 5% as per the Nielsen Survey Methods.

Washington—Spokane

KXLY-TV Ch. 4

Network Service: ABC.

Licensee: Spokane TV Inc., 500 W. Boone Ave., Spokane, WA 99201.

Studio: 500 W. Boone Ave., Spokane, WA 99201.

Phone: 509-324-4000. **Fax:** 509-324-5274.

E-mail: kxly@webmaster.com. **Web Site:** http://www.kxly.com

Technical Facilities: Channel No. 4 (66-72 MHz). Authorized power: 48-kw visual, 4.8-kw aural. Antenna: 3060-ft. above av. terrain, 153-ft. above ground, 6030-ft. above sea level.

Latitude 47° 55' 18"
Longitude 117° 06' 48"

Transmitter: Top of Mount Spokane.

Digital Facilities: Channel No. 13 (210-216 MHz). Power: 23.3-kw max. visual. Antenna: Horizontal, 3071-ft. above av. terrain, 177-ft. above ground, 6037-ft. above sea level.

Latitude 47° 55' 18"
Longitude 117° 06' 48"

Transmitter: Mount Spokane, 23-mi. NE of Central Spokane.

FCC Digital File Number: BPCDT-980702KE. Granted: October 16, 1998

Note: Latitude and longitude coordinates shown are based on the North American Datum of 1927 (NAD 27) as currently required by the Mass Media Bureau of the FCC.

Multichannel TV Sound: Stereo and separate audio program.

Satellite Earth Stations: Andrew, 4.5-meter C-band; Andrew, 4.6-meter Ku-band; Andrew, 7.3-meter C-band; Satcom Technologies, 7-meter C-band; Vertex, 4.6-meter Ku-band; Avantek, M/A-Com receivers.

SNG Mobile Dish: Andrew, 2.4-meter Ku-band.

AM Affiliate: KXLY-AM, 5-kw, 920 kHz; KVNI-AM, 10kw, 1080 kHz; KKPL-AM, 0.53-kw, 630 kHz.

FM Affiliate: KXLY-FM, 37-kw, 99.9 MHz (No. 260), 2998-ft.; KHTQ-FM, 100-kw, 94.5 MHz, 2182-ft.; KEZE-FM, 9.8-kw, 531-ft.

News Services: AP, CNN Newsource.

Ownership: Morgan Murphy Stations (Group Owner).

Began Operation: January 16, 1953. Sale to present owner by Joseph Harris & Norman E. Alexander approved by FCC January 17, 1962 (*Television Digest*, Vol. 17:34; 2:4, 6, 7). Sale to Harris & Alexander by Symons Broadcasting Co. (E. B. Craney) & Bing Crosby approved by FCC January 6, 1954 (Vol. 9:49; 10:2).

Represented (sales): Harrington, Righter & Parsons Inc.

Represented (legal): Rini, Coran & Lancellotta PC.

Represented (engineering): Hatfield & Dawson.

Personnel:

Stephen R. Herling, Executive Vice President & General Manager.

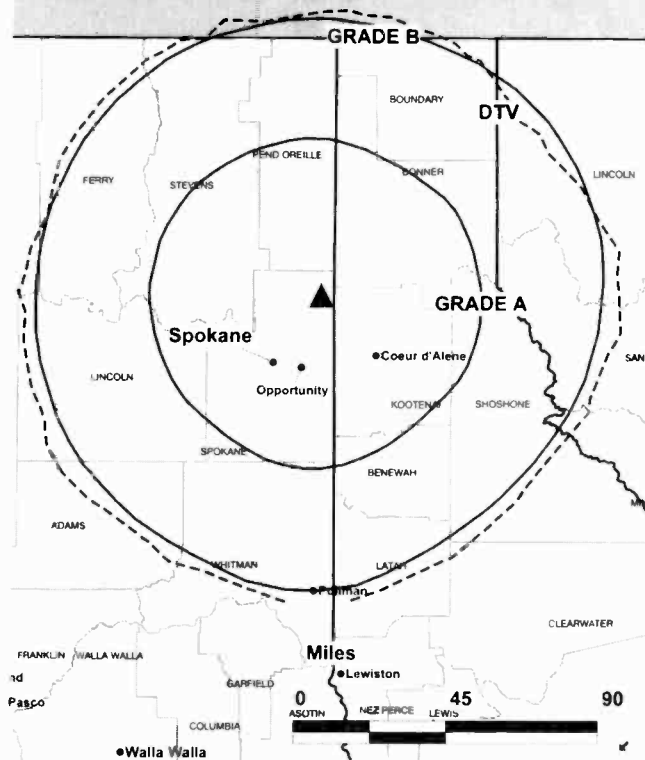
Teddie Gibbon, Station Manager & Program Director.

Lane Guin, General Sales Manager.

Debbie Sieverding, Local Sales Manager.

Kirby McKee, National Sales Manager.

KXLY-TV BPCT-780912KF GRANTED: 1/13/79



© 2002 Warren Communications News

George Kessler, Regional Sales Manager.

Paul Brandt, News Director.

Alex McGehee, Assistant News Director.

Carla Miller, Program Assistant.

Brian Paul, Promotion & Marketing Director.

Tim Ancerson, Engineering Director.

Bob Cole, Business Manager.

Highest 30 Sec. Rate: \$1500.

City of License: Spokane. **Station DMA:** Spokane. **Rank:** 78.

Circulation © 2001 Nielsen. Coverage based on Nielsen study.

Grand Total	Cable TV Households	Non-cable TV Households	Total TV Households
Estimated Station Totals*	262,550	165,040	427,590
Average Weekly Circulation (2001)	183,714	83,665	267,379
Average Daily Circulation (2001)			133,551
Station DMA Total	Cable TV Households	Non-cable TV Households	Total TV Households
Estimated Station Totals*	214,860	144,380	359,240
Average Weekly Circulation (2001)	160,847	78,752	239,599
Average Daily Circulation (2001)			124,909
Other DMA Total	Cable TV Households	Non-cable TV Households	Total TV Households
Estimated Station Totals*	47,690	20,660	68,350
Average Weekly Circulation (2001)	22,867	4,913	27,780
Average Daily Circulation (2001)			8,642

*Estimated station totals are sums of the Nielsen TV and Cable TV household estimates for each county in which the station registers viewing of more than 5% as per the Nielsen Survey Methods.

Washington—Vancouver

KPDX
Ch. 49

Network Service: FOX.

Licensee: Meredith Corp., 1716 Locust St., Des Moines, IA 50309.

Studio: 14975 NW Greenbrier Pkwy., Beaverton, OR 97006-5731.

Phone: 503-548-4949. **Fax:** 503-548-6940.

E-mail: viewermail@kpdx.com

Web Site: http://www.kpdx.com

Technical Facilities: Channel No. 49 (680-686 MHz). Authorized power: 2920-kw max. visual. Antenna: 1729-ft. above av. terrain, 1050-ft. above ground, 2018-ft. above sea level.

Latitude 45° 31' 23"
Longitude 122° 45' 07"

Transmitter: 211 N.W. Miller Rd., Portland, OR.

Digital Facilities: Channel No. 48 (674-680 MHz). Power: 1000-kw max. visual. Antenna: 1739-ft. above av. terrain, 1050-ft. above ground, 2018-ft. above sea level.

Latitude 45° 31' 22"
Longitude 122° 45' 07"

Transmitter: 211 N.W. Miller Rd., Portland, OR.

FCC Digital File Number: BPCDT-980730KO. Granted: August 17, 1999.

Note: Latitude and longitude coordinates shown are based on the North American Datum of 1927 (NAD 27) as currently required by the Mass Media Bureau of the FCC.

News Services: CNN Newsource, INN.

Ownership: Meredith Corp. (Group Owner).

Began Operation: October 1, 1983. Sale to Cannell Communications by Columbia River Television Inc. approved by FCC November 6, 1992 (**Television Digest**, Vol. 32:34). Sale to First Media Television LP approved by FCC November 1, 1994. Sale to present owner by First Media Television LP approved by FCC June 20, 1997 (Vol. 37:4, 27).

Represented (sales): TeleRep Inc.

Represented (legal): Haley, Bader & Potts PLC.

Represented (engineering): Hammett & Edison Inc.

Personnel:

Tony Thompson, General Manager.

T. J. Connolly, General Sales Manager.

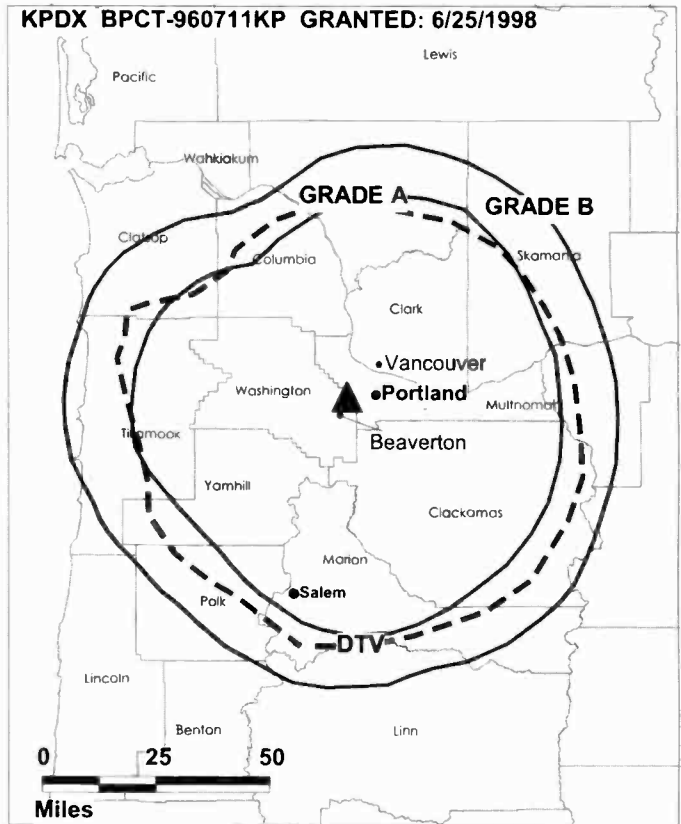
Rob Rector, Local Sales Manager.

Bob Singer, National Sales Manager.

Ed Williams, Chief Engineer.

Lee Petrik, Programming & Broadcast Operations Director.

Craig Miller, Promotion Manager.



Dianna Stuver, Business Manager.

Doug Darroch, Production Manager.

Rates: On request.

City of License: Vancouver. **Station DMA:** Portland, OR. **Rank:** 23.

Circulation © 2001 Nielsen. Coverage based on Nielsen study.

Grand Total	Cable TV Households	Non-cable TV Households	Total TV Households
Estimated Station Totals*	600,230	374,070	974,300
Average Weekly Circulation (2001)	347,665	168,481	516,147
Average Daily Circulation (2001)			200,918
Station DMA Total	Cable TV Households	Non-cable TV Households	Total TV Households
Estimated Station Totals*	593,740	366,000	959,740
Average Weekly Circulation (2001)	345,095	167,440	512,536
Average Daily Circulation (2001)			200,040
Other DMA Total	Cable TV Households	Non-cable TV Households	Total TV Households
Estimated Station Totals*	6,490	8,070	14,560
Average Weekly Circulation (2001)	2,570	1,041	3,611
Average Daily Circulation (2001)			879

*Estimated station totals are sums of the Nielsen TV and Cable TV household estimates for each county in which the station registers viewing of more than 5% as per the Nielsen Survey Methods.

Washington—Yakima

**KAPP
Ch. 35**

(Operates satellite KVEW, Kennewick-Pasco-Richland, WA)

Network Service: ABC.

Licensee: Apple Valley Broadcasting Co., 1610 S. 24th Ave., Yakima, WA 98902.

Studio: 601 Edison, Kennewick, WA 99336.

Phone: 509-453-0351. **Fax:** 509-453-3623.

E-mail: comments@kapptv.com

Web Site: http://www.kapptv.com

Technical Facilities: Channel No. 35 (596-602 MHz). Authorized power: 646-kw max. & 257-kw horizontal visual, 64.6-kw max. & 25.7-kw horizontal aural. Antenna: 960-ft. above av. terrain, 175-ft. above ground, 2150-ft. above sea level.

Latitude 46° 31' 57"
Longitude 120° 30' 37"

Transmitter: Ahtanum Ridge.

Digital Facilities: Channel No. 55 (716-722 MHz). Power: 982-kw max. visual. Antenna: 1391-ft. above av. terrain, 1383-ft. above ground.

Latitude 29° 16' 07"
Longitude 98° 15' 55"

FCC Digital File Number: BPCDT-19991029ACQ (pending).

Note: Latitude and longitude coordinates shown are based on the North American Datum of 1927 (NAD 27) as currently required by the Mass Media Bureau of the FCC.

News Service: AP.

Ownership: Morgan Murphy Stations (Group Owner).

Began Operation: September 21, 1970.

Represented (sales): Harrington, Righter & Parsons Inc.

Represented (legal): Rini, Coran & Lancellotta PC.

Personnel:

Elizabeth Murphy Burns, President.

Darrell Blue, Vice President & General Manager.

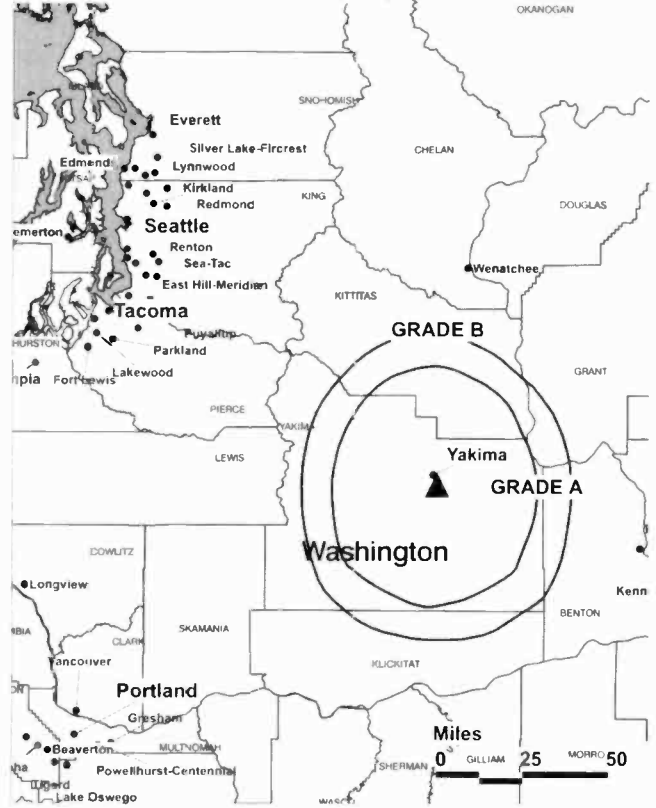
Catherine Schwindt, Operations Manager.

Shane Pierone, Local Sales Manager.

Richard Adams, National Sales Manager.

Mike Balmelli, News Director.

KAPP BMPCT-7065 GRANTED: 9/3/69



© 2002 Warren Communications News

Scott Morgan, Promotion Director.

John Wikerson, Production Manager.

James McCullough, Chief Engineer.

Rates: On request.

City of License: Yakima. **Station DMA:** Yakima-Pasco-Richland-Kennewick. **Rank:** 125.

Circulation © 2001 Nielsen. Coverage based on Nielsen study

Grand Total	Cable TV Households	Non-cable TV Households	Total TV Households
Estimated Station Totals*	46,400	57,650	104,050
Average Weekly Circulation (2001)	30,473	25,158	55,630
Average Daily Circulation (2001)			27,329
Station DMA Total	Cable TV Households	Non-cable TV Households	Total TV Households
Estimated Station Totals*	46,400	57,650	104,050
Average Weekly Circulation (2001)	30,473	25,158	55,630
Average Daily Circulation (2001)			27,329

*Estimated station totals are sums of the Nielsen TV and Cable TV household estimates for each county in which the station registers viewing of more than 5% as per the Nielsen Survey Methods.

Washington—Yakima

KIMA-TV

Ch. 29

(Operates satellites KEPR-TV, Pasco, WA & KLEW-TV, Lewiston, ID)

Network Service: CBS.

Licensee: Fisher Broadcasting Co., 2001 6th Ave., Suite 3425, Seattle, WA 98121-2520.

Studio: 2801 Terrace Heights Dr., Yakima, WA 98901.

Mailing Address: Box 702, Yakima, WA 98907.

Phone: 509-575-0029. **Fax:** 509-248-1218.

E-mail: information@kimatv.com

Web Site: http://www.kimatv.com

Technical Facilities: Channel No. 29 (560-566 MHz). Authorized power: 484-kw max. & 378-kw horizontal visual, 87.3-kw max. & 68.2-kw horizontal aural. Antenna: 974-ft. above av. terrain, 169-ft. above ground, 2169-ft. above sea level.

Latitude 46° 31' 58"
Longitude 120° 30' 33"

Transmitter: Ahtanum Ridge, 2-mi. SW of Union Gap, near Yakima.

Digital Facilities: Channel No. 33 (584-590 MHz). Power: 41-kw max. visual. Antenna: 942-ft. above av. terrain, 113-ft. above ground.

Latitude 46° 31' 58"
Longitude 120° 30' 33"

FCC Digital File Number: BPCDT-19991027ACN (pending).

Note: Latitude and longitude coordinates shown are based on the North American Datum of 1927 (NAD 27) as currently required by the Mass Media Bureau of the FCC.

Satellite Earth Stations: Harris, 6.1-meter C-band; Prodelin, 2.5-meter Ku-band; Prodelin, 3-meter Ku-band; Scientific-Atlanta, 4.6-meter C-band; Scientific-Atlanta, 7-meter C-band; Harris, M/A-Com, Scientific-Atlanta receivers.

News Services: AP, CBS Newspath, CNN Newsource.

Ownership: Fisher Broadcasting Inc. (Group Owner).

Began Operation: July 19, 1953. Sale to present owner by Retlaw Enterprises Inc. approved by FCC April 16, 1999 (*Television Digest*, Vol. 38:47). Sale to Retlaw Enterprises Inc. by NWG Broadcasting Co. approved by FCC November 25, 1986 (Vol. 26:45). Sale to NWG Broadcasting by Filmways Inc. approved by FCC August 30, 1972 (Vol. 12:4). Merger of Filmways Inc. & Cascade Broadcasting approved by FCC July 23, 1969. Sale to Cascade Broadcasting by A. W. Talbot & Ralph Sundquist, et al., approved by FCC February 21, 1962 (Vol. 1:14).

Represented (sales): Continental Television Sales.

Represented (legal): Shaw Pittman.

Represented (engineering): Hammett & Edison Inc.

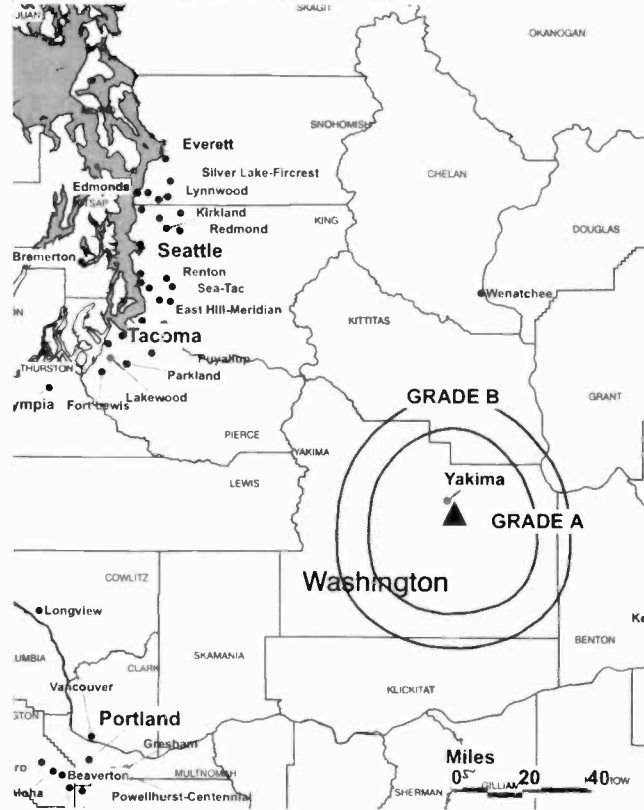
Personnel:

Ken Messer, Vice President & General Manager.

Keith Messer, Local Sales Manager.

Mike Conklin, News Director.

KIMA-TV BPCT-5034 GRANTED: 7/25/77



© 2002 Warren Communications News

Stu Seibel, Program Director.

Karla Griffin, Operations Director.

Cliff Grady, Chief Engineer.

Harriet Pettie, Business Manager.

Randy Irwin, Promotion Director.

Rates: On request.

City of License: Yakima. **Station DMA:** Yakima-Pasco-Richland-Kennewick. **Rank:** 125.

Circulation © 2001 Nielsen. Coverage based on Nielsen study.

Grand Total	Cable	Non-cable	Total
	TV Households	TV Households	TV Households
Estimated Station Totals*	46,400	57,650	104,050
Average Weekly Circulation (2001)	33,100	27,915	61,015
Average Daily Circulation (2001)			33,823

Station DMA Total	Cable	Non-cable	Total
	TV Households	TV Households	TV Households
Estimated Station Totals*	46,400	57,650	104,050
Average Weekly Circulation (2001)	33,100	27,915	61,015
Average Daily Circulation (2001)			33,823

*Estimated station totals are sums of the Nielsen TV and Cable TV household estimates for each county in which the station registers viewing of more than 5% as per the Nielsen Survey Methods.

Washington—Yakima

KNDO
Ch. 23

(Operates satellite KNDU, Richland-Pasco-Kennewick, WA)

Network Service: NBC.

Licensee: KHQ Inc., 4202 S. Regal St., Spokane, WA 99203.

Studio: 1608 S. 24th Ave., Yakima, WA 98901.

Mailing Address: Box 8088, Spokane, WA 99203.

Phone: 509-248-2300. Fax: 509-575-0266.

Web Site: <http://www.kndo.com>

Technical Facilities: Channel No. 23 (524-530 MHz). Authorized power: 500-kw max. & 389-kw horizontal visual, 63-kw max. & 38-kw horizontal aural. Antenna: 960-ft. above av. terrain, 160-ft. above ground, 2155-ft. above sea level.

Latitude 46° 31' 59"
Longitude 120° 30' 26"

Transmitter: Ahtanum Ridge, S of Yakima.

Digital Facilities: Channel No. 16 (482-488 MHz). Power: 50-kw max. visual. Antenna: 2032-ft. above av. terrain, 82-ft. above ground.

Latitude 46° 31' 59"
Longitude 120° 30' 26"

FCC Digital File Number: BPCDT-19991027ACH (pending).

Note: Latitude and longitude coordinates shown are based on the North American Datum of 1927 (NAD 27) as currently required by the Mass Media Bureau of the FCC.

Satellite Earth Stations: Harris, 3.1-meter; Harris, 6.1-meter; Microdyne, 3.7-meter; Harris, M/A-Com receivers.

News Services: AP, CNN Newsource, NBC News Channel.

Ownership: KHQ Inc. (Group Owner).

Began Operation: October 15, 1959. Sale to Hugh E. Davis, et al., by Ralph Tronsrud approved by FCC February 1, 1961 (Television Digest, Vol. 16:34; 17:6). Sale to Farragut Communications approved by FCC January 29, 1988 (Vol. 27:51). Sale to Federal Broadcasting Co. approved by FCC December 11, 1995. Sale to Raycom Media Inc. by Federal Broadcasting approved by FCC September 24, 1996. Sale to present owner from Raycom Media Inc. approved by FCC June 17, 1999.

Represented (sales): Seltel Inc.

Represented (legal): Hogan & Hartson LLP.

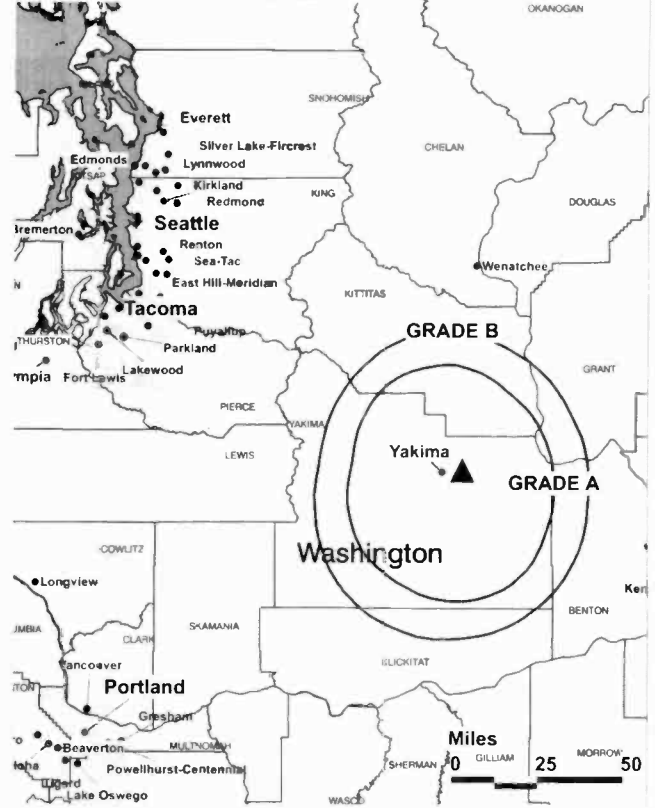
Personnel:

Paul Dughi, General Manager.

Bob Thomas, General Sales Manager.

Gary Darigol, News Director.

KNDO BMPCT-6858 GRANTED: 9/25/68



© 2002 Warren Communications News

Susan Martinez, Program Director.

Cheryl Menke, Business Manager.

Mark Kennedy, Chief Engineer.

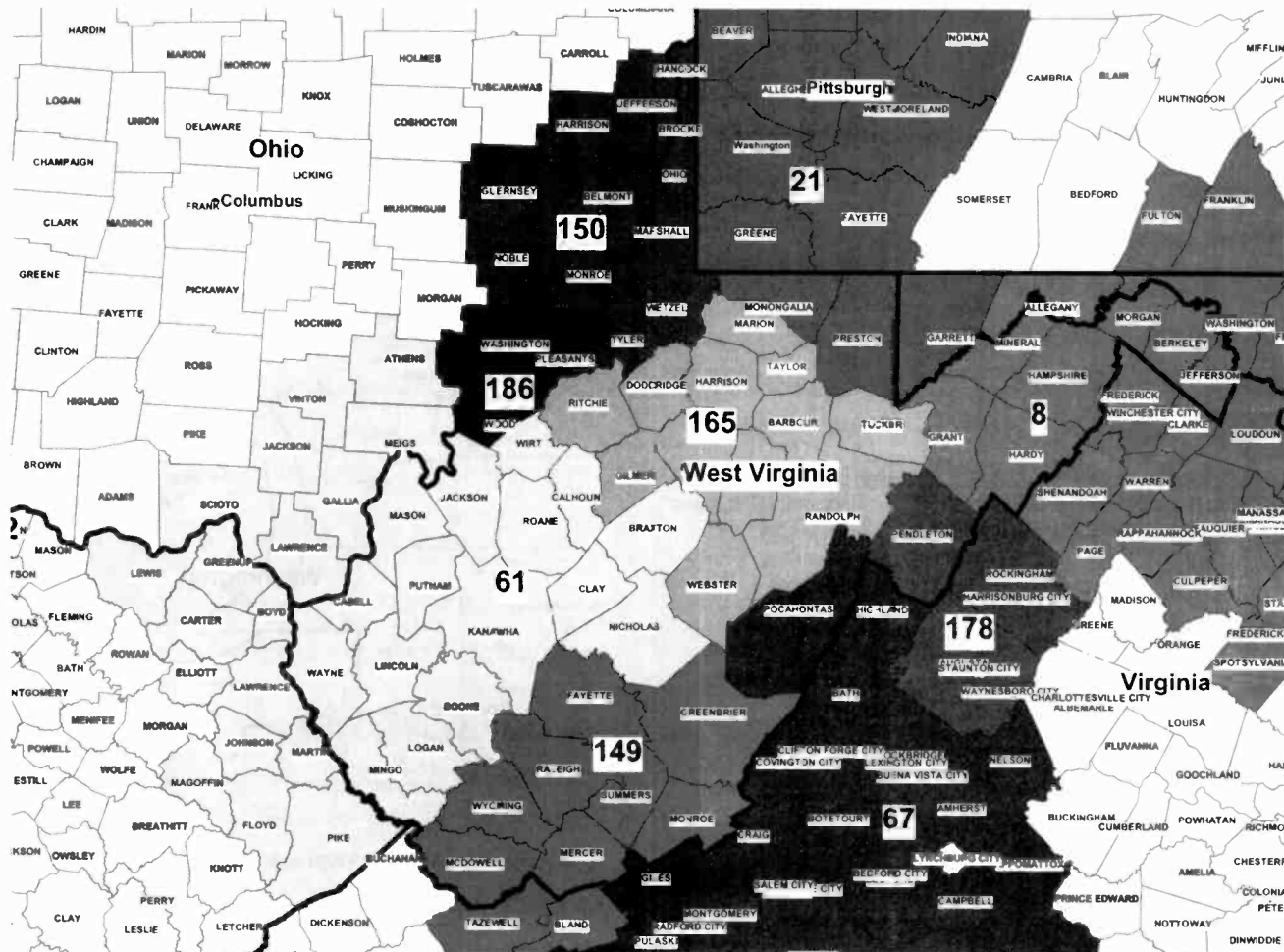
Rates: On request.

City of License: Yakima. Station DMA: Yakima-Pasco-Richland-Kennewick. Rank: 125.

Circulation © 2001 Nielsen. Coverage based on Nielsen study.

Grand Total	Cable TV Households	Non-cable TV Households	Total TV Households
Estimated Station Totals*	46,400	63,340	109,740
Average Weekly Circulation (2001)	31,989	26,102	58,091
Average Daily Circulation (2001)			29,998
Station DMA Total	Cable TV Households	Non-cable TV Households	Total TV Households
Estimated Station Totals*	46,400	63,340	109,740
Average Weekly Circulation (2001)	31,989	26,102	58,091
Average Daily Circulation (2001)			29,998

*Estimated station totals are sums of the Nielsen TV and Cable TV household estimates for each county in which the station registers viewing of more than 5% as per the Nielsen Survey Methods.



© 2002 Warren Communications News

MARKET	NIELSEN DMA TV HOUSEHOLDS	RANK	MARKET AREA COMMERCIAL STATIONS
Washington, DC	2,128,430	8	WBDC-TV (50), WDCA (20), WHAG-TV (25), WJAL (68), WJLA-DT (39), WJLA-TV (7), WPXW (66), WPXW-DT (43), WRC-DT (48), WRC-TV (4), WTMW (14), WTTG (5), WTTG-DT (36), WUSA (9), WUSA-DT (34), WWPX (60)
Pittsburgh, PA	1,148,340	21	KDKA-DT (25), KDKA-TV (2), WCWB (22), WNPA (19), WPCB-TV (40), WPGH-TV (53), WPXI (11), WTAE-DT (51), WTAE-TV (4)
Charleston-Huntington, WV	478,910	61	WCHS-TV (8), WHCP (30), WLPX (29), WDWK-TV (13), WSAZ-TV (3), WTSF (61), WVAH-TV (11)
Roanoke-Lynchburg, VA	422,760	67	WDBJ (7), WDRL-TV (24), WFXR-TV (27), WJPR (21), WPXR (38), WSET-TV (13), WSLS-TV (10)
Bluefield-Beckley-Oak Hill, WV	141,040	149	WLFB (40), WOAY-TV (4), WVSX (59), WVVA (6)
Wheeling, WV-Steubenville, OH	140,660	150	WTOV-TV (9), WTRF-TV (7)
Clarksburg-Weston, WV	105,110	165	WBOY-TV (12), WOTV (5), WVFX (46)
Harrisonburg, VA	84,120	178	WHSV-TV (3)
Parkersburg, WV	62,840	186	WTAP-TV (15)

State Cross Reference List

Communities that receive programs of stations that are located elsewhere.

WDAY-TV, Beckley-Bluefield	See Oak Hill, WV
WVSX, Beckley-Bluefield	See Lewisburg, WV
WHCP, Charleston	See Portsmouth, WV
WTSF, Charleston	See Ashland, KY
WBOY-TV & WVFX, Fairmont	See Clarksburg, WV
WCHS-TV, WLPX, WOWK-TV, WSAZ-TV & WVAH-TV, Huntington	See Charleston, WV
WTSF, Huntington	See Ashland, KY
WOTV, Weston	See Clarksburg, WV
WVFX, Weston	See Clarksburg, WV
WTOV-TV, Wheeling	See Steubenville, OH

**West Virginia Analog Station Totals
as of December 1, 2001**

	VHF	UHF	TOTAL
Commercial Television	9	6	15
Educational Television	1	2	3
	<hr/>	<hr/>	<hr/>
	10	8	18

Communications Daily

The Authoritative News Service of
Electronic Communications
For Information, call 800-771-9202

West Virginia—Bluefield

WLFB
Ch. 40

Network Service: Independent.

Licensee: Living Faith Ministries Inc., Box 151, Vansant, VA 24656.

Studio: 8594 Hidden Valley Rd., Abingdon, VA 24210.

Phone: 703-935-7850. **Fax:** 703-935-8857.

Technical Facilities: Channel No. 40 (626-632 MHz). Authorized power: 2880-kw max. visual, 200-kw max. aural. Antenna: 1283-ft. above av. terrain, 177-ft. above ground, 4009-ft. above sea level.

Latitude	37°	13'	08"
Longitude	81°	15'	39"

Transmitter: 1.9-mi. S of Bluefield, VA, 3.7-mi. SW of Bluefield.

Digital Facilities: Channel No. 14 (470-476 MHz). Power: 600-kw max. visual. Antenna: 1266-ft. above av. terrain, 164-ft. above ground.

Latitude	37°	13'	08"
Longitude	81°	15'	39"

FCC Digital File Number: BPCDT-19991029AHN (pending).

Note: Latitude and longitude coordinates shown are based on the North American Datum of 1927 (NAD 27) as currently required by the Mass Media Bureau of the FCC.

Ownership: Living Faith Ministries Inc. (Group Owner).

Began Operation: November 2, 2000.

Personnel:

Michael D. Smith, General Manager.

Marvin W. McGeorge, General Sales Manager.

Chuck Britt, Chief Engineer.

City of License: Bluefield. **Station DMA:** Bluefield-Beckley-Oak Hill. **Rank:** 149.

Nielsen Data: Not available.

West Virginia—Bluefield

WVVA
Ch. 6

Network Service: NBC.

Licensee: WVVA Television Inc., 130-138 S. 5th St., Quincy, IL 62301.

Studio: Rte. 460 Bypass, Box 1930, Bluefield, WV 24701.

Mailing Address: Box 1930, Bluefield, WV 24701.

Phone: 304-325-5487. **Fax:** 304-327-5586.

Technical Facilities: Channel No. 6 (82-88 MHz). Authorized power: 50-kw visual, 6.03-kw aural. Antenna: 1220-ft. above av. terrain, 185-ft. above ground, 3837-ft. above sea level.

Latitude 37° 15' 21.31"
Longitude 81° 10' 55.43"

Transmitter: Top of East River Mountain.

Digital Facilities: Channel No. 46 (662-668 MHz). Power: 875-kw max. visual. Antenna: 1312-ft. above av. terrain, 269-ft. above ground.

Latitude 37° 15' 20.00"
Longitude 81° 10' 53.00"

FCC Digital File Number: BPCDT-19991101AH. Granted: June 28, 2001.

Note: Latitude and longitude coordinates shown are based on the North American Datum of 1927 (NAD 27) as currently required by the Mass Media Bureau of the FCC.

Multichannel TV Sound: Stereo only.

Satellite Earth Stations: ADM, 5-meter C-band; Gardiner, 6-meter; Harris, 6-meter Ku-band; Gardiner, Harris receivers.

SNG Mobile Dish: 3.9-meter Ku-band.

News Services: AP, NBC News Channel.

Ownership: Quincy Broadcasting Co. (Group Owner).

Began Operation: July 31, 1955. Sale to present owner by Daily Telegraph Printing Co. approved by FCC April 9, 1979.

Represented (sales): Blair Television.

Represented (legal): Wilkinson, Barker, Knauer & Quinn LLP.

Represented (engineering): Lohnes & Culver.

Personnel:

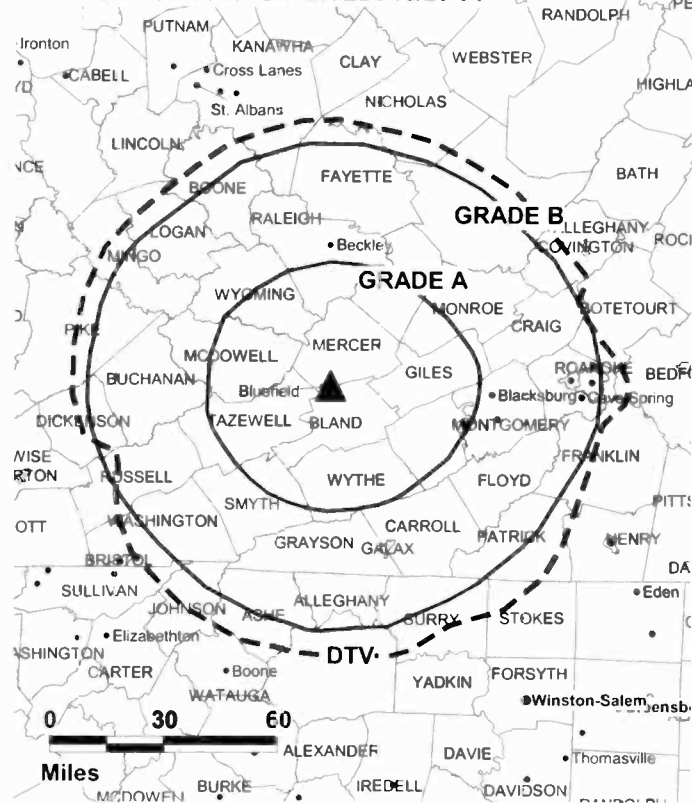
Charles Webb, Vice President & General Manager.

Larry Roe, Senior Station Manager.

Ray Wilck, News Director.

Steve Jones, Promotion Director.

WVVA BPCT-1515 GRANTED: 10/20/54



Danny Via, Chief Engineer.

Highest 30 Sec. Rate: \$600.

City of License: Bluefield. **Station DMA:** Bluefield-Beckley-Oak Hill. **Rank:** 149.

Circulation © 2001 Nielsen. Coverage based on Nielsen study.

Grand Total	Cable TV Households	Non-cable TV Households	Total TV Households
Estimated Station Totals*	136,530	50,000	186,530
Average Weekly Circulation (2001)	31,633	11,926	103,560
Average Daily Circulation (2001)			64,734
Station DMA Total	Cable TV Households	Non-cable TV Households	Total TV Households
Estimated Station Totals*	106,880	33,570	140,450
Average Weekly Circulation (2001)	82,696	10,093	92,789
Average Daily Circulation (2001)			60,374
Other DMA Total	Cable TV Households	Non-cable TV Households	Total TV Households
Estimated Station Totals*	29,650	16,430	46,080
Average Weekly Circulation (2001)	8,937	1,833	10,770
Average Daily Circulation (2001)			4,359

*Estimated station totals are sums of the Nielsen TV and Cable TV household estimates for each county in which the station registers viewing of more than 5% as per the Nielsen Survey Methods.

West Virginia—Charleston

WCHS-TV Ch. 8

Network Service: ABC.

Licensee: WCHS Licensee Inc., 10706 Beaver Dam Rd., Cockeysville, MD 21030.

Studio: 1301 Piedmont Rd., Charleston, WV 25301.

Mailing Address: Box 11138, Charleston, WV 25339-1138.

Phone: 304-346-5358. **Fax:** 304-346-4765.

E-mail: info@wchstv.com

Web Site: http://www.wchstv.com/

Technical Facilities: Channel No. 8 (180-186 MHz). Authorized power: 158-kw visual, 19.1-kw aural. Antenna: 1234-ft. above av. terrain, 997-ft. above ground, 2047-ft. above sea level.

Latitude 38° 24' 27.90"
Longitude 81° 54' 13.30"

Transmitter: Coal Mountain, 3.5-mi. W of St. Albans.

Digital Facilities: Channel No. 54 (710-716 MHz). Power: 1000-kw max. visual. Antenna: 1220-ft. above av. terrain, 961-ft. above ground.

Latitude 38° 24' 28.90"
Longitude 81° 54' 13.30"

FCC Digital File Number: BPCDT-19991019ABT (pending).

Note: Latitude and longitude coordinates shown are based on the North American Datum of 1927 (NAD 27) as currently required by the Mass Media Bureau of the FCC.

Multichannel TV Sound: Stereo only.

Satellite Earth Stations: AFC, 3.6-meter C-band; Andrew, 4.6-meter C-band; Andrew, 7-meter C-band; Scientific-Atlanta, 7-meter C-band; Avantek, M/A-Corn, Scientific-Atlanta receivers.

News Service: AP.

LMA: Local marketing agreement with WVAH-TV (F,U), Charleston-Huntington.

Ownership: Sinclair Broadcast Group Inc. (Group Owner).

Began Operation: August 16, 1954. Sale to present owner by William G. Evans, trustee for Heritage Media Corp., approved by FCC October 8, 1997 (Television Digest, Vol. 37:29). Sale to Heritage Media Corp. by Rollins Communications approved by FCC September 19, 1986. Sale to Rollins by Tierney Co. approved by FCC September 28, 1960 (Vol. 16:29, 40).

Represented (sales): Millennium Sales & Marketing.

Represented (legal): Shaw Pittman.

Personnel:

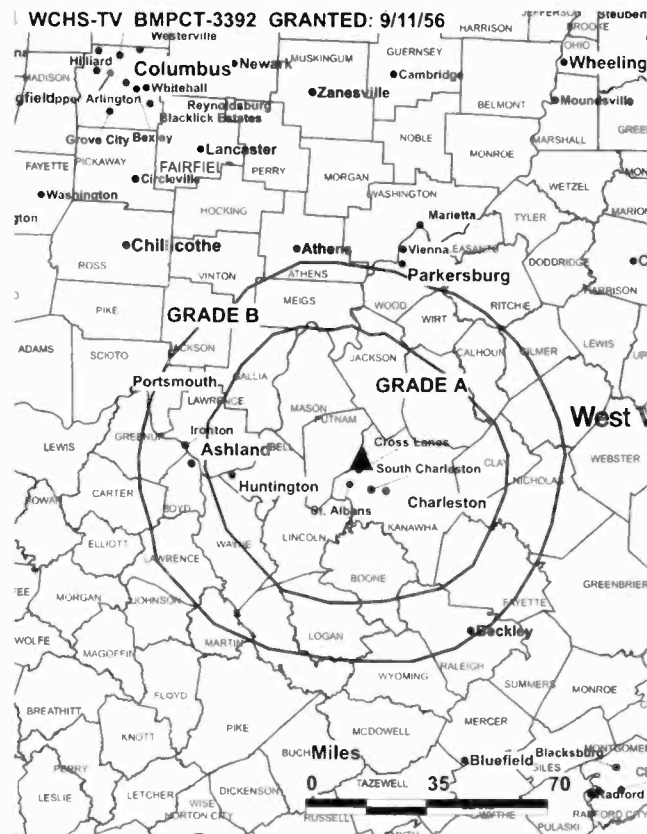
Ed Groves, General Manager.

Harold Cooper, Sales Director.

Charlotte Cohen, Local Sales Manager.

Terry Cole, News Director.

Raymond Beckner, Engineering Director.



© 2002 Warren Communications News

Kathryn Kukura, Program Coordinator.

Kelly Ferrara, Promotion Director.

Lisa Bradley, Public Service Director.

Tim Fink, Business Manager.

Bob Bratton, Production Manager.

Highest 30 Sec. Rate: \$1500.

City of License: Charleston. **Station DMA:** Charleston-Huntington. **Rank:** 61.

Circulation © 2001 Nielsen. Coverage based on Nielsen study.

Grand Total	Cable TV Households	Non-cable TV Households	Total TV Households
Estimated Station Totals*	471,580	225,620	697,200
Average Weekly Circulation (2001)	278,304	56,386	334,690
Average Daily Circulation (2001)			150,475
Station DMA Total	Cable TV Households	Non-cable TV Households	Total TV Households
Estimated Station Totals*	298,750	110,710	409,460
Average Weekly Circulation (2001)	212,804	45,223	258,027
Average Daily Circulation (2001)			122,060
Other DMA Total	Cable TV Households	Non-cable TV Households	Total TV Households
Estimated Station Totals*	172,830	114,910	287,740
Average Weekly Circulation (2001)	65,500	11,163	76,663
Average Daily Circulation (2001)			28,415

*Estimated station totals are sums of the Nielsen TV and Cable TV household estimates for each county in which the station registers viewing of more than 5% as per the Nielsen Survey Methods.

West Virginia—Charleston

WLPX
Ch. 29

Network Service: PAX.

Licensee: Paxson Communications of Charleston-29 Inc., 601 Clearwater Park Rd., West Palm Beach, FL 33401.

Studio: 600-C Prestige Dr., Hurricane, WV 25526.

Phone: 304-760-1029. **Fax:** 304-760-1036.

E-mail: bhart@pax.net; wlpx@pax.net

Web Site: http://www.paxcharleston.com

Technical Facilities: Channel No. 29 (560-566 MHz). Authorized power: 1600-kw max. visual. Antenna: 697-ft. above av. terrain, 462-ft. above ground, 1811-ft. above sea level.

Latitude 38° 28' 12"
Longitude 81° 46' 35"

Holds CP for change to 5000-kw max. visual, 1207-ft. above av. terrain, 968-ft. above ground, 1988-ft. above sea level, transmitter to approx. 1.5-mi. N of intersection of County Rtes. 31 & 38, Putnam County. BMPCT-980529KG.

Transmitter: Pocatalico.

Digital Facilities: Channel No. 39 (620-626 MHz). Power: 1000-kw max. visual. Antenna: 1148-ft. above av. terrain, 909-ft. above ground, 1929-ft. above sea level.

Latitude 38° 28' 12"
Longitude 86° 46' 35"

Transmitter: Approx. 1.5-mi. N of the intersection of County Rds. 31 & 38.

FCC Digital File Number: BPCDT-990513KH. Granted: February 22, 2001.

Note: Latitude and longitude coordinates shown are based on the North American Datum of 1927 (NAD 27) as currently required by the Mass Media Bureau of the FCC.

Ownership: Paxson Communications Corp. (Group Owner).

Began Operation: August 31, 1998. Transfer of control to present owner by William L. Kepper approved by FCC October 28, 1998.

Represented (legal): Baker & Hostetler.

Represented (engineering): du Treil, Lundin & Rackley Inc.

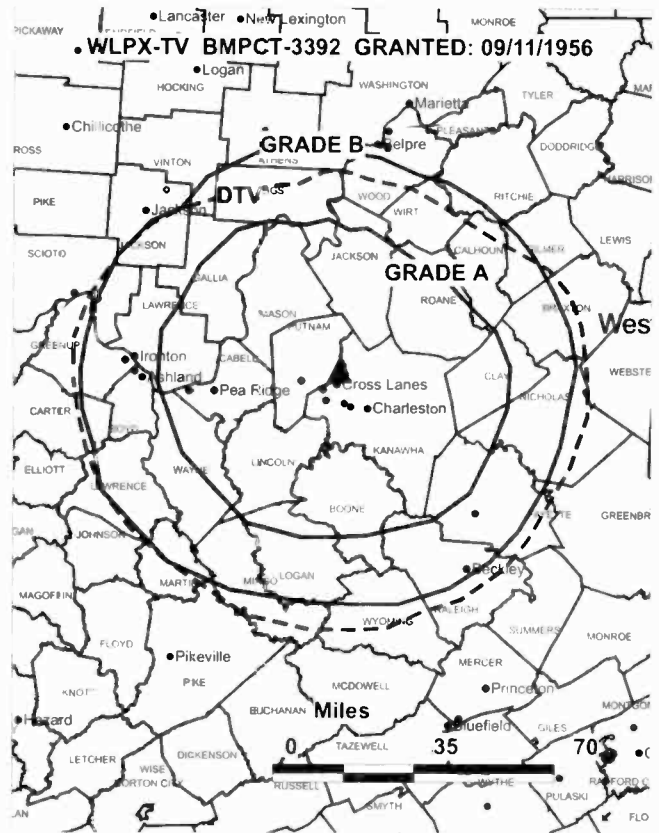
Personnel:

Bruce Hart, General Manager & Chief Engineer.

Michelle Barnhill, Business Manager.

Steve Stanley, Traffic Manager.

Rates: On request.



© 2002 Warren Communications News

City of License: Charleston. **Station DMA:** Charleston-Huntington. **Rank:** 61.

Circulation © 2001 Nielsen. Coverage based on Nielsen study.

Grand Total	Cable TV Households	Non-cable TV Households	Total TV Households
Estimated Station Totals*	258,110	30,020	288,130
Average Weekly Circulation (2001)	45,931	3,492	49,423
Average Daily Circulation (2001)			15,647
Station DMA Total	Cable TV Households	Non-cable TV Households	Total TV Households
Estimated Station Totals*	241,660	30,020	271,680
Average Weekly Circulation (2001)	44,122	3,492	47,614
Average Daily Circulation (2001)			15,215
Other DMA Total	Cable TV Households	Non-cable TV Households	Total TV Households
Estimated Station Totals*	16,450	0	16,450
Average Weekly Circulation (2001)	1,809	0	1,809
Average Daily Circulation (2001)			433

*Estimated station totals are sums of the Nielsen TV and Cable TV household estimates for each county in which the station registers viewing of more than 5% as per the Nielsen Survey Methods.

West Virginia—Huntington-Charleston

WOWK-TV Ch. 13

Network Service: CBS.

Licensee: SJL Northeast License Subsidiary LLC, 633 Picacho Lane, Montecito, CA 93108.

Studios: WOWK-TV Center, 555 5th Ave., Huntington, WV 25701; 13 Kanawha Blvd. W, Suite 300, Charleston, WV 25302.

Mailing Address: Box 13, Huntington, WV 25706-0013.

Phone: 304-525-1313. **Fax:** 304-529-4910.

E-mail: wowk@ramlink.net

Web Site: http://wowktv.com/

Technical Facilities: Channel No. 13 (210-216 MHz). Authorized power: 132-kw visual, 26.3-kw aural. Antenna: 1270-ft. above av. terrain, 1109-ft. above ground, 2049-ft. above sea level.

Latitude 38° 30' 21"
Longitude 82° 12' 30"

Transmitter: Barker's Ridge Rd., Huntington.

Digital Facilities: Channel No. 47 (668-674 MHz). Power: 1000-kw max. visual. Antenna: 1294-ft. above av. terrain, 1066-ft. above ground.

Latitude 38° 30' 21"
Longitude 82° 12' 33"

FCC Digital File Number: BPCDT-20000501AFA (pending).

Note: Latitude and longitude coordinates shown are based on the North American Datum of 1927 (NAD 27) as currently required by the Mass Media Bureau of the FCC.

Multichannel TV Sound: Stereo only.

Satellite Earth Stations: ChannelMaster, 3.5-meter C-band; Comtech, 3.8-meter Ku-band; RCA, 3.5-meter Ku-band; Scientific-Atlanta, 4.6-meter C-band; Scientific-Atlanta, 7-meter C-band; ChannelMaster, M/A-Com, Scientific-Atlanta, Standard Communications receivers.

SNG Mobile Dish: BAF, 2.5-meter Ku-band.

News Services: AP, CBS Newspath, CNN Newsource.

Ownership: SJL Communications LP (Group Owner).

Began Operation: October 2, 1955. Sale to present owner by Gateway Communications approved by FCC October 27, 2000. Sale to Gateway Communications by Reeves Telecom approved by FCC September 13, 1974. Sale to Reeves by Cowles Broadcasting Co. approved by FCC December 21, 1960 (*Television Digest*, Vol. 16:43, 52). Sale to Cowles by S. J. Hyman theatre interests approved by FCC June 20, 1956 (Vol. 12:18, 25).

Represented (sales): TeleRep Inc.

Represented (legal): Ballard, Spahr, Andrews & Ingersoll; Bryan Cave LLP.

Represented (engineering): Cohen, Dippell & Everist PC.

Personnel:

Ed N. Bolling, General Manager.

John Leifheit, General Sales Manager.

Shane Vass, National Sales Manager.



© 2002 Warren Communications News

Roger Aylor, Regional Sales Manager.

Allen Payne, Production Manager.

Harry E. Wilmoth, Business Manager.

Scott Cosco, Promotion Manager.

Dennis Fisher, News Director.

Warren Kunkle, Chief Engineer.

Rates: On request.

City of License: Huntington. **Station DMA:** Charleston-Huntington. **Rank:** 61.

Circulation © 2001 Nielsen. Coverage based on Nielsen study.

Grand Total	Cable TV Households	Non-cable TV Households	Total TV Households
Estimated Station Totals*	427,590	145,180	572,770
Average Weekly Circulation (2001)	262,353	51,258	313,611
Average Daily Circulation (2001)			151,157
Station DMA Total	Cable TV Households	Non-cable TV Households	Total TV Households
Estimated Station Totals*	300,940	110,710	411,650
Average Weekly Circulation (2001)	203,583	47,313	250,895
Average Daily Circulation (2001)			126,157
Other DMA Total	Cable TV Households	Non-cable TV Households	Total TV Households
Estimated Station Totals*	126,650	34,470	161,120
Average Weekly Circulation (2001)	58,771	3,945	62,716
Average Daily Circulation (2001)			25,000

*Estimated station totals are sums of the Nielsen TV and Cable TV household estimates for each county in which the station registers viewing of more than 5% as per the Nielsen Survey Methods.

West Virginia—Huntington-Charleston

WSAZ-TV Ch. 3

Network Service: NBC.

Licensee: Emmis Television License Corp. of Honolulu, 3500 W. Olive Ave., Suite 300, Burbank, CA 91505-4604.

Studios: 645 5th Ave., Huntington, WV 25701; 111 Columbia Ave., Charleston, WV 25302.

Mailing Address: Box 2115, Huntington, WV 25721.

Phones: 304-697-4780 (Huntington); 304-344-3521 (Charleston). **Fax:** 304-522-8721.

E-mail: newschannel3@wsaz.com

Web Site: http://www.wsaz.com

Technical Facilities: Channel No. 3 (60-66 MHz). Authorized power: 42.7-kw visual, 4.27-kw aural. Antenna: Circularly polarized, 1274-ft. above av. terrain, 1009-ft. above ground, 2020-ft. above sea level.

Latitude 38° 30' 34"
Longitude 82° 13' 09"

Transmitter: Barker's Ridge.

Digital Facilities: Channel No. 23 (524-530 MHz). Power: 724-kw max. visual. Antenna: 1318-ft. above av. terrain, 1046-ft. above ground.

Latitude 38° 30' 36"
Longitude 82° 13' 10"

FCC Digital File Number: BPCDT-19991029AFE (pending).

Note: Latitude and longitude coordinates shown are based on the North American Datum of 1927 (NAD 27) as currently required by the Mass Media Bureau of the FCC.

Multichannel TV Sound: Stereo and separate audio program.

Satellite Earth Stations: Transmit/receive SatCom, 5.5-meter C-band; Pinzone, 5-meter C-band; Pinzone, 5-meter Ku-band; DX Engineering, Harris, M/A-Com, Pinzone receivers.

News Services: AP, NBC News Channel.

Ownership: Emmis Communications Corp. (Group Owner).

Began Operation: October 14, 1949. Sale to present owner by Lee Enterprises Inc. approved by FCC September 27, 2000 (*Television Digest*, Vol. 40:20). Sale to Lee Enterprises Inc. by Capital Cities Broadcasting approved by FCC February 1971. Previous sale by Goodwill Stations Inc. approved by FCC July 29, 1964 (Vol. 4:9, 18, 19, 31). Sale to Goodwill Stations by Huntington Publishing Co. & Mrs. Eugene Katz approved by FCC March 20, 1961 (Vol. 17:6, 14).

Represented (sales): Eagle Television Sales.

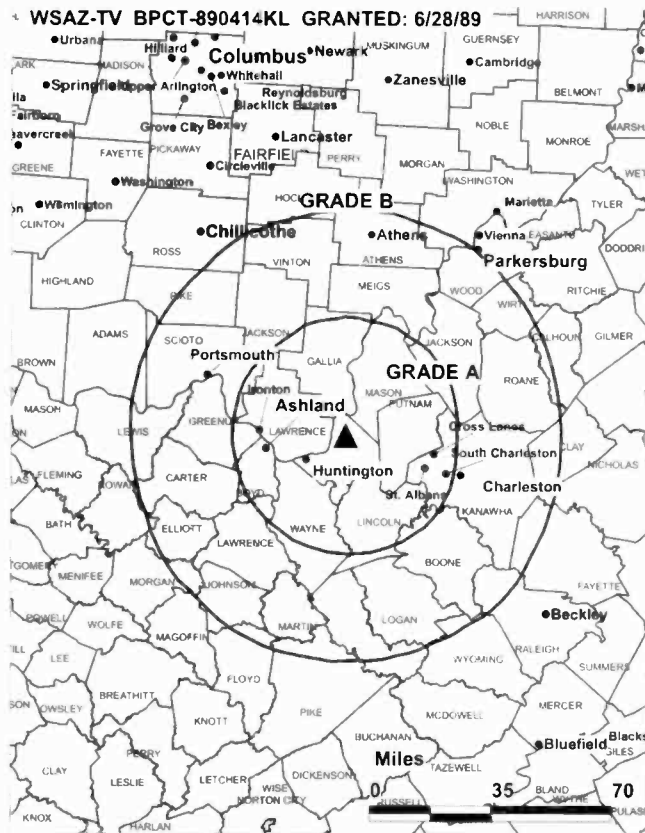
Represented (legal): Wiley, Rein & Fielding.

Personnel:

Donald Ray, General Manager.

Burt Spangler, Programming & Promotions Director.

Ken Selvaggi, News Director.



© 2002 Warren Communications News

Bill Allen, Business Manager.

Bill Galloway, Engineering Manager.

Linda Petronko, Traffic Manager.

Highest 30 Sec. Rate: \$2000.

City of License: Huntington. **Station DMA:** Charleston-Huntington. **Rank:** 61.

Circulation © 2001 Nielsen. Coverage based on Nielsen study.

Grand Total	Cable TV Households	Non-cable TV Households	Total TV Households
Estimated Station Totals*	436,080	147,900	583,980
Average Weekly Circulation (2001)	221,238	68,148	289,386
Average Daily Circulation (2001)			176,929
Station DMA Total	Cable TV Households	Non-cable TV Households	Total TV Households
Estimated Station Totals*	300,940	112,820	413,760
Average Weekly Circulation (2001)	186,063	63,985	250,048
Average Daily Circulation (2001)			162,230
Other DMA Total	Cable TV Households	Non-cable TV Households	Total TV Households
Estimated Station Totals*	135,140	35,080	170,220
Average Weekly Circulation (2001)	35,175	4,163	39,338
Average Daily Circulation (2001)			14,699

*Estimated station totals are sums of the Nielsen TV and Cable TV household estimates for each county in which the station registers viewing of more than 5% as per the Nielsen Survey Methods.

West Virginia—Charleston-Huntington

WVAH-TV Ch. 11

Network Service: FOX.

Licensee: Sullivan Broadcasting Co. III Inc., 18 Newbury St., Boston, MA 02116.

Studio: 11 Broadcast Plaza, Hurricane, WV 25526.

Phone: 304-757-0011. **Fax:** 304-757-7533.

Web Site: <http://www.wvah.com>

Technical Facilities: Channel No. 11 (198-204 MHz). Authorized power: 51-kw visual, 5.1-kw aural. Antenna: Circularly polarized, 1722-ft. above av. terrain, 1551-ft. above ground, 2522-ft. above sea level.

Latitude 38° 25' 15"
Longitude 81° 55' 27"

Transmitter: S side of Poplar Fork Rd., 1.53-mi. N of U.S. Rte. 60.

Digital Facilities: Channel No. 19 (500-506 MHz). Power: 460-kw max. visual. Antenna: 1703-ft. above av. terrain, 1506-ft. above ground.

Latitude 38° 25' 15"
Longitude 81° 55' 27"

FCC Digital File Number: BPCDT-19991101AIK. Granted: June 4, 2001.

Note: Latitude and longitude coordinates shown are based on the North American Datum of 1927 (NAD 27) as currently required by the Mass Media Bureau of the FCC.

Multichannel TV Sound: Stereo only.

Satellite Earth Stations: Comtech, 5-meter C-band; Vidare, 4.6-meter C-band; Standard Communications receivers.

LMA: Local marketing agreement with WCHS-TV (A), Charleston.

Ownership: Sullivan Broadcasting Co. (Group Owner).

Began Operation: September 19, 1982. Started broadcasts on Ch. 23. Began operation on Ch. 11 April 1988. Sale to Act III Broadcasting by West Virginia Telecasting Inc. (Meridian Communications Group) approved by FCC December 17, 1987. Sale to present owner by Act III Broadcasting approved by FCC December 15, 1995. Sale pending to Sinclair Broadcasting (*Television Digest*, Vol. 38:9).

Represented (sales): Millennium Sales & Marketing.

Represented (legal): Shaw Pittman.

Represented (engineering): Gallagher & Associates, Consulting Radio.

Personnel:

Ed Groves, General Manager.

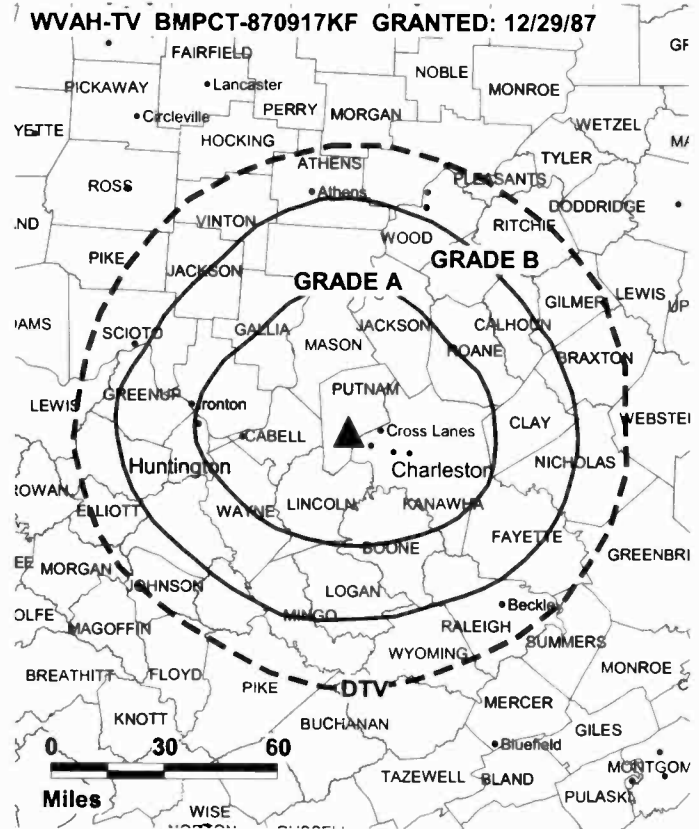
Harold Cooper, General Sales Manager.

Vince Wardell, National Sales Manager.

Kathryn Kukura, Program Coordinator.

Kelly Farrara, Promotion Director.

Tim Fink, Business Manager.



© 2002 Warren Communications News

Raymond Beckner, Chief Engineer.

Mindy Bradley, Marketing Director.

Steve Utt, Production Manager.

Highest 30 Sec. Rate: \$2500.

City of License: Charleston. **Station DMA:** Charleston-Huntington. **Rank:** 61.

Circulation © 2001 Nielsen. Coverage based on Nielsen study.

Grand Total	Cable TV Households	Non-cable TV Households	Total TV Households
Estimated Station Totals*	407,290	143,910	551,200
Average Weekly Circulation (2001)	204,741	36,390	241,131
Average Daily Circulation (2001)			90,957
Station DMA Total	Cable TV Households	Non-cable TV Households	Total TV Households
Estimated Station Totals*	300,940	108,700	409,640
Average Weekly Circulation (2001)	169,518	32,299	201,817
Average Daily Circulation (2001)			77,810
Other DMA Total	Cable TV Households	Non-cable TV Households	Total TV Households
Estimated Station Totals*	106,350	35,210	141,560
Average Weekly Circulation (2001)	35,223	4,091	39,315
Average Daily Circulation (2001)			13,147

*Estimated station totals are sums of the Nielsen TV and Cable TV household estimates for each county in which the station registers viewing of more than 5% as per the Nielsen Survey Methods.

West Virginia—Clarksburg-Fairmont

WBOY-TV Ch. 12

Network Service: NBC.

Licensee: WBOY-TV LLC, 888 7th Ave., New York, NY 10106.

Studio: 912 W. Pike St., Clarksburg, WV 26301.

Mailing Address: 904 W. Pike St., Clarksburg, WV 26301.

Phone: 304-623-3311. **Fax:** 304-624-6152.

E-mail: wboy@wboy.com

Web Site: <http://www.wboy.com>

Technical Facilities: Channel No. 12 (204-210 MHz). Authorized power: 265-kw visual, 26.2-kw aural. Antenna: 860-ft. above av. terrain, 572-ft. above ground, 2024-ft. above sea level.

Latitude 39° 17' 06"
Longitude 80° 19' 47"

Transmitter: Pinnickinnick Mountain.

Digital Facilities: Channel No. 52 (698-704 MHz). Power: 324-kw max. visual. Antenna: 820-ft. above av. terrain, 532-ft. above ground.

Latitude 39° 17' 06"
Longitude 80° 19' 47"

FCC Digital File Number: BPCDT-19991029AEU. Granted: March 13, 2000.

Note: Latitude and longitude coordinates shown are based on the North American Datum of 1927 (NAD 27) as currently required by the Mass Media Bureau of the FCC.

Multichannel TV Sound: Stereo only.

Satellite Earth Station: Microdyne, 5-meter; Harris, Microdyne receivers.

News Service: AP.

Ownership: Hearst-Argyle Television Inc. (Group Owner).

Began Operation: November 17, 1957. Sale to West Virginia Media Holdings pends (*Television Digest*, Vol. 41:38). Sale to present owner by Imes Communications approved by FCC April 26, 2001. Sale to Imes Communications by Fortnightly Corp. (Marion R. Ascoli, Max Ascoli & Nathan W. Levin) approved by FCC November 5, 1976. Sale to Fortnightly Corp. by Rust Craft Broadcasting Co. approved by FCC March 11, 1964 (*Television Digest*, Vol. 3:12, 46; 4:11). Sale to Rust Craft Broadcasting Co. Inc. by WSTV Inc. approved by FCC 1961-1962.

Represented (sales): Millennium Sales & Marketing.

Represented (legal): Brooks, Pierce, McLendon, Humphrey & Leonard.

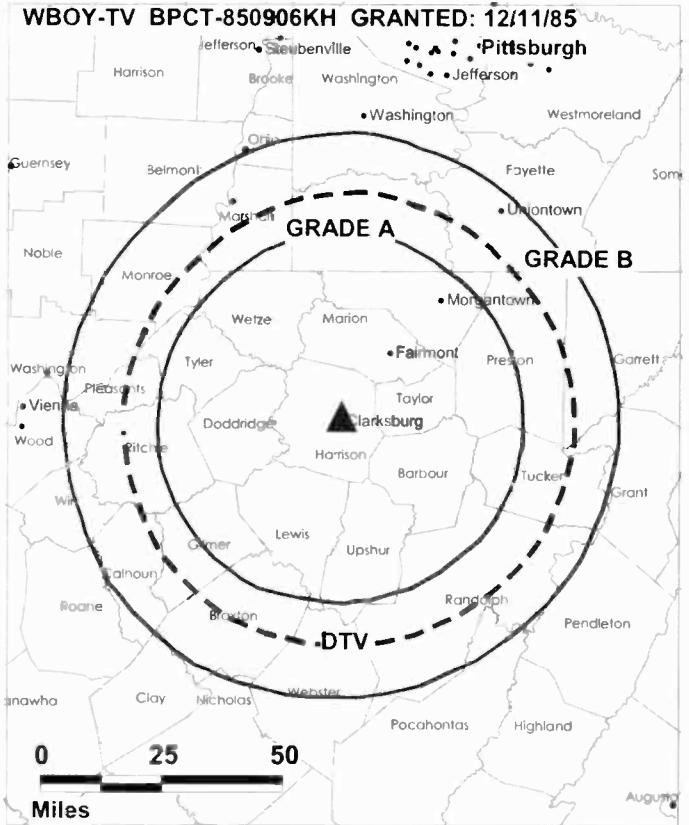
Represented (engineering): du Treil, Lundin & Rackley Inc.

Personnel:

Gary R. Bowden, Vice President & General Manager.

Bill Wilson, News Director.

Heather Cochran, Program Director.



© 2002 Warren Communications News

Ray Myers, Chief Engineer.

Connie Swim, Production Manager.

Highest 30 Sec. Rate: \$700.

City of License: Clarksburg. **Station DMA:** Clarksburg-Weston. **Rank:** 165.

Circulation © 2001 Nielsen. Coverage based on Nielsen study.

Grand Total	Cable TV Households	Non-cable TV Households	Total TV Households
Estimated Station Totals*	137,620	50,790	188,410
Average Weekly Circulation (2001)	83,569	10,857	94,427
Average Daily Circulation (2001)			54,484
Station DMA Total	Cable TV Households	Non-cable TV Households	Total TV Households
Estimated Station Totals*	73,070	25,760	98,830
Average Weekly Circulation (2001)	59,800	7,836	67,636
Average Daily Circulation (2001)			41,939
Other DMA Total	Cable TV Households	Non-cable TV Households	Total TV Households
Estimated Station Totals*	64,550	25,030	89,580
Average Weekly Circulation (2001)	23,769	3,021	26,790
Average Daily Circulation (2001)			12,545

* Estimated station totals are sums of the Nielsen TV and Cable TV household estimates for each county in which the station registers viewing of more than 5% as per the Nielsen Survey Methods.

West Virginia—Clarksburg-Weston

WDTV
Ch. 5

Network Service: CBS.

Licensee: Withers Broadcasting Co. of West Virginia, 5 Television Dr., Box 480, Bridgeport, WV 26330.

Studio: 5 Television Dr., Box 480, Bridgeport, WV 26330.

Mailing Address: Box 480, Bridgeport, WV 26330.

Phone: 304-848-5000. **Fax:** 304-842-7501.

E-mail: wdtv@wdtv.com

Web Site: http://www.wdtv.com

Technical Facilities: Channel No. 5 (76-82 MHz). Authorized power: 100-kw visual, 20-kw aural. Antenna: 884-ft. above av. terrain, 505-ft. above ground, 2165-ft. above sea level.

Latitude 39° 04' 27"
Longitude 80° 25' 28"

Transmitter: Television Park, Fisher Mountain, U.S. Rte. 19, Weston.

Digital Facilities: Channel No. 58 (734-740 MHz). Power: 10-kw visual. Antenna: 814-ft. above av. terrain, 426-ft. above ground.

Latitude 39° 04' 27"
Longitude 80° 25' 28"

FCC Digital File Number: BPCDT-19991029AFO (pending).

Note: Latitude and longitude coordinates shown are based on the North American Datum of 1927 (NAD 27) as currently required by the Mass Media Bureau of the FCC.

Satellite Earth Stations: ADM, 6-meter C-band; AFC, 3.3-meter Ku-band; Scientific-Atlanta, 4.6-meter C-band; Scientific-Atlanta, 7-meter C-band; Automation Techniques, Chapparral, General Instrument, M/A-Com, Scientific-Atlanta receivers.

News Service: AP.

Ownership: W. Russell Withers Jr. (Group Owner).

Began Operation: June 22, 1960. Sale to present owner by Broadcasting Industries of West Virginia approved by FCC April 5, 1973. Transfer of control to William A. Meehan, Receiver, by Broadcast Industries of West Virginia approved by FCC June 30, 1971. Sale to Broadcast Industries (formerly Medallion Pictures) by J. Patrick Beacom, Thomas P. Johnson & George W. Eby approved by FCC August 24, 1966 (*Television Digest*, Vol. 6:34, 35).

Represented (sales): Continental Television Sales.

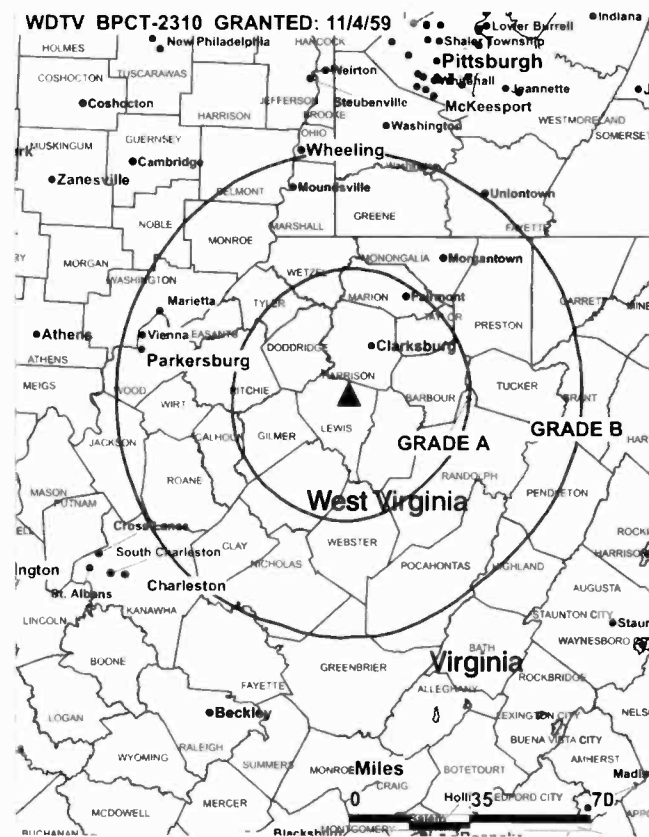
Represented (legal): Baraff, Koerner & Olender PC.

Personnel:

Mike Smith, General Manager.

Martha Clark, Program Director.

John Dahlia, News Director.



© 2002 Warren Communications News

Jeff Schrock, Promotion Director.

Maurice E. Heskett, Chief Engineer.

Highest 30 Sec. Rate: \$1000.

City of License: Weston. **Station DMA:** Clarksburg-Weston. **Rank:** 165.

Circulation © 2001 Nielsen. Coverage based on Nielsen study.

Grand Total	Cable TV Households	Non-cable TV Households	Total TV Households
Estimated Station Totals*	128,120	68,520	196,640
Average Weekly Circulation (2001)	70,032	15,311	85,343
Average Daily Circulation (2001)			42,916
Station DMA Total	Cable TV Households	Non-cable TV Households	Total TV Households
Estimated Station Totals*	73,070	27,510	100,580
Average Weekly Circulation (2001)	52,951	8,659	61,610
Average Daily Circulation (2001)			33,170
Other DMA Total	Cable TV Households	Non-cable TV Households	Total TV Households
Estimated Station Totals*	55,050	41,010	96,060
Average Weekly Circulation (2001)	17,081	6,651	23,733
Average Daily Circulation (2001)			9,746

*Estimated station totals are sums of the Nielsen TV and Cable TV household estimates for each county in which the station registers viewing of more than 5% as per the Nielsen Survey Methods.

West Virginia—Clarksburg

WVFX
(formerly WLYJ)
Ch. 46

Network Service: FOX.

Licensee: Davis Television Clarksburg LLC, 2121 Avenue of the Stars, Suite 2800, Los Angeles, CA 90067.

Studio: 775 W. Pike St., Clarksburg, WV 26301.

Mailing Address: Box 549, Hampton, VA 23669.

Phone: 304-623-5782. **Fax:** 304-623-9021.

E-mail: wvfx@aol.com

Technical Facilities: Channel No. 46 (662-668 MHz). Authorized power: 156-kw max. visual, 15.6-kw max. aural. Antenna: 796-ft. above av. terrain, 632-ft. above ground, 1992-ft. above sea level.

Latitude 39° 18' 02"
Longitude 80° 20' 37"

Transmitter: N. 16th Extended, Clarksburg.

Digital Facilities: Channel No. 28 (554-560 MHz). Power: 1000-kw max. visual. Antenna: 791-ft. above av. terrain, 614-ft. above ground.

Latitude 39° 18' 02"
Longitude 80° 20' 37"

FCC Digital File Number: BPCDT-19991028AEH (pending).

Note: Latitude and longitude coordinates shown are based on the North American Datum of 1927 (NAD 27) as currently required by the Mass Media Bureau of the FCC.

Satellite Earth Stations: Paradigm, 3.7-meter; Scientific-Atlanta, 5-meter; DX Antenna receivers.

Ownership: Davis Television Inc. (Group Owner).

Began Operation: February 8, 1981. Sale to present owner by Lockwood Broadcasting Inc. approved by FCC December 17, 1998. Sale to Lockwood Broadcasting Inc. by Christian Communications Center Inc. approved by FCC July 2, 1998.

Represented (legal): Brooks, Pierce, McLendon, Humphrey & Leonard.

Personnel:

George Boggs, General Manager.

Betty Shreve, General Sales Manager.

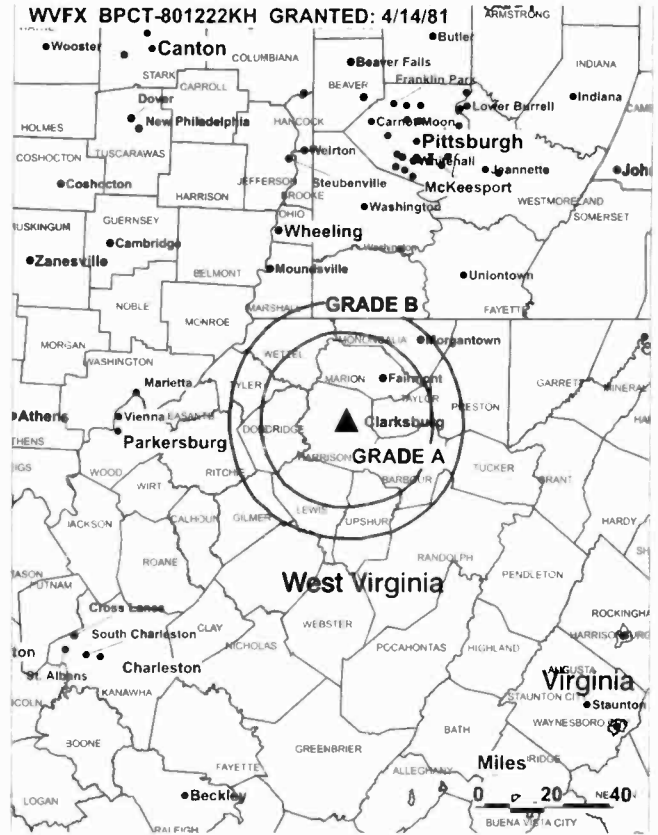
Harrison Pittman, National Sales Manager.

Delbert Floyd Jr., Chief Engineer.

Keith Folz, Program Director.

Eric Kiddwell, Promotion Director.

Pam Lawson, Business Manager.



© 2002 Warren Communications News

Ruth Clark, Marketing Director.

John David Bise, Traffic Manager.

Highest 30 Sec. Rate: \$150.

City of License: Clarksburg. **Station DMA:** Clarksburg-Weston. **Rank:** 165.

Circulation © 2001 Nielsen. Coverage based on Nielsen study.

Grand Total	Cable TV Households	Non-cable TV Households	Total TV Households
Estimated Station Totals*	102,100	4,780	106,880
Average Weekly Circulation (2001)	37,297	335	37,631
Average Daily Circulation (2001)			11,153
Station DMA Total	Cable TV Households	Non-cable TV Households	Total TV Households
Estimated Station Totals*	69,100	4,780	73,880
Average Weekly Circulation (2001)	30,755	335	31,090
Average Daily Circulation (2001)			9,390
Other DMA Total	Cable TV Households	Non-cable TV Households	Total TV Households
Estimated Station Totals*	33,000	0	33,000
Average Weekly Circulation (2001)	6,542	0	6,542
Average Daily Circulation (2001)			1,764

*Estimated station totals are sums of the Nielsen TV and Cable TV household estimates for each county in which the station registers viewing of more than 5% as per the Nielsen Survey Methods.

West Virginia—Oak Hill-Beckley-Bluefield

WOAY-TV Ch. 4

Network Service: ABC.

Licensee: Thomas Broadcasting Co., Box 251, Oak Hill, WV 25901.

Studio: Rte. 16 S, Oak Hill, WV 25901.

Mailing Address: Box 3001, Oak Hill, WV 25901.

Phones: 304-469-3361; 304-255-5224. **Fax:** 304-465-1420.

Web Site: <http://www.woay.com>

Technical Facilities: Channel No. 4 (66-72 MHz). Authorized power: 100-kw visual, 20-kw aural. Antenna: 740-ft. above av. terrain, 688-ft. above ground, 2683-ft. above sea level.

Latitude 37° 57' 30"
Longitude 81° 09' 03"

Transmitter: U.S. Hwy. 16, 0.7-mi. S of Oak Hill city limits.

Digital Facilities: Channel No. 50 (686-692 MHz). Power: 1000-kw max. visual. Antenna: 774-ft. above av. terrain, 674-ft. above ground.

Latitude 37° 57' 26"
Longitude 81° 09' 03"

FCC Digital File Number: BPCDT-19991101AJZ. Granted: July 16, 2001.

Note: Latitude and longitude coordinates shown are based on the North American Datum of 1927 (NAD 27) as currently required by the Mass Media Bureau of the FCC.

News Services: ABC NewsOne, AP.

Ownership: Thomas Broadcasting Co.

Began Operation: December 3, 1954.

Represented (sales): Continental Television Sales; Canadian Communications Co.

Represented (legal): Fletcher, Heald & Hildreth PLC.

Represented (engineering): Silliman & Silliman.

Personnel:

Robert R. Thomas III, President.

John Maybin, Local Sales Manager.

John Price, News Director.

Mike McMillon, Promotion Manager.

Don Watkins, Production Manager.

Jim Martin, Chief Engineer.



© 2002 Warren Communications News

Rates: On request.

City of License: Oak Hill. **Station DMA:** Bluefield-Beckley-Oak Hill. **Rank:** 149.

Circulation © 2001 Nielsen. Coverage based on Nielsen study.

Grand Total	Cable TV Households	Non-cable TV Households	Total TV Households
Estimated Station Totals*	133,640	47,500	181,140
Average Weekly Circulation (2001)	79,201	10,433	89,634
Average Daily Circulation (2001)			41,087
Station DMA Total	Cable TV Households	Non-cable TV Households	Total TV Households
Estimated Station Totals*	106,880	25,000	131,880
Average Weekly Circulation (2001)	69,568	7,738	77,306
Average Daily Circulation (2001)			35,126
Other DMA Total	Cable TV Households	Non-cable TV Households	Total TV Households
Estimated Station Totals*	26,760	22,500	49,260
Average Weekly Circulation (2001)	9,634	2,695	12,328
Average Daily Circulation (2001)			5,961

*Estimated station totals are sums of the Nielsen TV and Cable TV household estimates for each county in which the station registers viewing of more than 5% as per the Nielsen Survey Methods.

West Virginia—Parkersburg-Marietta, Ohio

WTAP-TV Ch. 15

Network Service: NBC.

Licensee: Benedek License Corp., Stewart Square Bldg., 308 W. State St., Suite 210, Rockford, IL 61101.

Studio: One Television Plaza, Parkersburg, WV 26101.

Phones: 304-485-4588 (Parkersburg); 740-375-0806 (Marietta). **Fax:** 304-422-3920.

Web Site: <http://www.wtap.com>

Technical Facilities: Channel No. 15 (476-482 MHz). Authorized power: 236-kw max. & 208-kw horizontal visual, 46.6-kw max. & 41.4-kw horizontal aural. Antenna: 620-ft. above av. terrain, 435-ft. above ground, 1395-ft. above sea level.

Latitude 39° 20' 59"
Longitude 81° 33' 56"

Transmitter: Dole's Knob, Constitution, OH.

Digital Facilities: Channel No. 49 (680-686 MHz). Power: 47.4-kw max. visual. Antenna: 620-ft. above av. terrain, 413-ft. above ground.

Latitude 39° 20' 59"
Longitude 81° 33' 56"

FCC Digital File Number: BPCDT-19991028ADE. Granted: May 12, 2000.

Note: Latitude and longitude coordinates shown are based on the North American Datum of 1927 (NAD 27) as currently required by the Mass Media Bureau of the FCC.

News Services: AP, CNN Newsource, NBC News Channel.

Ownership: Benedek Broadcasting Co. LLC (Group Owner).

Began Operation: October 8, 1953. Sale to present owner by CMA Communications Inc. (Robert E. Richardson, et al.) approved by FCC October 3, 1979 (*Television Digest*, Vol. 19:44). Sale to CMA Communications Inc. by R. L. Drake Co. approved by FCC November 1974. Sale to Broadcasting Services Inc. by *Zanesville Times-Recorder & Signal* approved by FCC November 2, 1967. Sale to *Zanesville Times-Recorder & Signal* by Frank Baer-Howard Chernoff group approved by FCC March 30, 1955 (Vol. 11:10, 14).

Represented (sales): Continental Television Sales.

Personnel:

Kathy Lucas-Stephens, News Director.

Joyce Ancrile, Program & Promotion Director.

Judy Lung, Business Manager.

Gene Monday, Chief Engineer.

Jeff Nutter, Creative Services Director.

Rick Stora, Production Manager.

Julia Maloney, Sales Manager.



© 2002 Warren Communications News

Highest 30 Sec. Rate: \$1000.

City of License: Parkersburg. **Station DMA:** Parkersburg. **Rank:** 186.

Circulation © 2001 Nielsen. Coverage based on Nielsen study.

Grand Total	Cable TV Households	Non-cable TV Households	Total TV Households
Estimated Station Totals*	81,500	33,840	115,340
Average Weekly Circulation (2001)	52,101	9,610	61,711
Average Daily Circulation (2001)			37,920
Station DMA Total	Cable TV Households	Non-cable TV Households	Total TV Households
Estimated Station Totals*	47,350	14,500	61,850
Average Weekly Circulation (2001)	40,987	7,158	48,144
Average Daily Circulation (2001)			33,534
Other DMA Total	Cable TV Households	Non-cable TV Households	Total TV Households
Estimated Station Totals*	34,150	19,340	53,490
Average Weekly Circulation (2001)	11,115	2,452	13,567
Average Daily Circulation (2001)			4,386

*Estimated station totals are sums of the Nielsen TV and Cable TV household estimates for each county in which the station registers viewing of more than 5% as per the Nielsen Survey Methods.

West Virginia—Wheeling

WTRF-TV Ch. 7

Network Service: CBS.

Licensee: Benedek License Corp., Stewart Square Bldg., 308 W. State St., Suite 210, Rockford, IL 61101.

Studio: 96 16th St., Wheeling, WV 26003.

Phone: 304-232-7777. **Fax:** 304-232-4975.

Web Site: <http://www.wtrf.com>

Technical Facilities: Channel No. 7 (174-180 MHz). Authorized power: 316-kw visual, 30.9-kw aural. Antenna: 962-ft. above av. terrain, 740-ft. above ground, 2025-ft. above sea level.

Latitude 40° 03' 41"
Longitude 80° 45' 08"

Transmitter: RD 1, Kirkwood Heights, Bridgeport, OH.

Digital Facilities: Channel No. 32 (578-584 MHz). Power: 730.9-kw max. visual. Antenna: 961-ft. above av. terrain, 705-ft. above ground.

Latitude 40° 03' 41"
Longitude 80° 45' 08"

FCC Digital File Number: BPCDT-19991028ADC (pending).

Note: Latitude and longitude coordinates shown are based on the North American Datum of 1927 (NAD 27) as currently required by the Mass Media Bureau of the FCC.

Satellite Earth Stations: Chapparral, Ku & C-band; M/A-Com, Ku-band; Microdyne, 7-meter C-band; Scientific-Atlanta, 7-meter C-band; Uniden, 3.5-meter; Chapparral, M/A-Com, Microdyne, Scientific-Atlanta, Uniden receivers.

News Service: AP.

Ownership: Benedek Broadcasting Co. LLC (Group Owner).

Began Operation: October 24, 1953. Transfer of control to Benedek Broadcasting from Brissette Broadcasting approved by FCC May 22, 1996 (*Television Digest*, Vol. 35:37, 52). Sale to Brissette Broadcasting Corp. by Adams Communications approved by FCC December 24, 1991. Sale to Adams Communications by Wesray Corp. approved by FCC December 23, 1987. Sale to Wesray Corp. by Forward Communications approved by FCC August 16, 1984. Transfer of control to Forward Communications from Albert V. Dix family approved by FCC February 28, 1969. Forward assumed control April 8, 1969. Previously, Dix family increased holdings from 30% to 90% by stock purchases from *Wheeling Intelligencer* and *News Register* (30%) and Thomas Bloch family & estate after FCC approved transfer of control December 17, 1958 (Vol. 14:46, 48, 52).

Represented (sales): Petry Television Inc.

Represented (legal): Wiley, Rein & Fielding.

Personnel:

Jim Squibb Jr., Vice President & General Manager.

Jim Davis, General Sales Manager.

Jim Roberts, National Sales Manager.

Scott McIntyre, News Director.

Tom Guadino, Business Manager.



© 2002 Warren Communications News

Grant Fletcher, Production Manager.

Joe Dumas, Chief Engineer.

M. J. Coss, Traffic Manager.

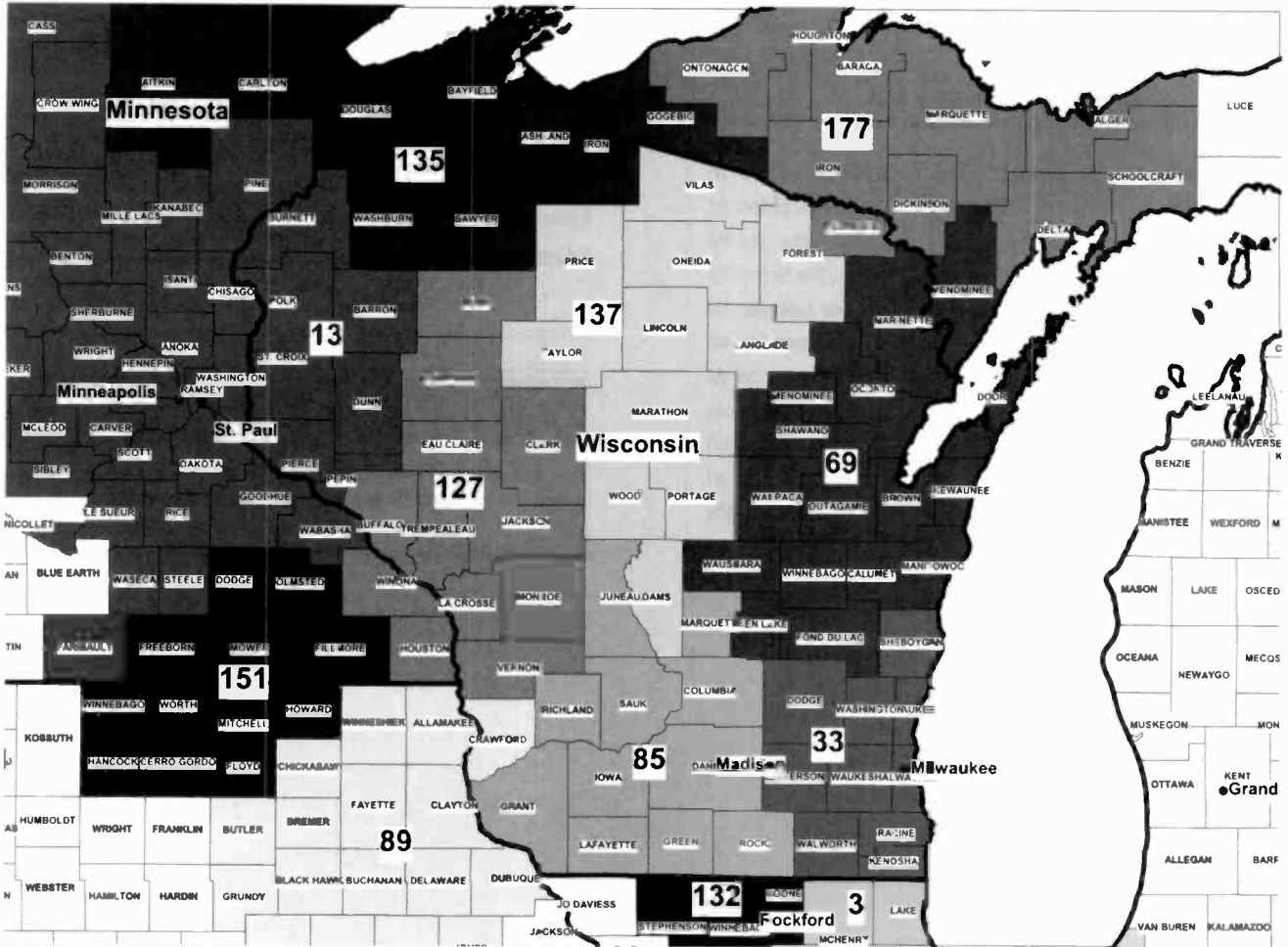
Highest 30 Sec. Rate: \$600.

City of License: Wheeling. **Station DMA:** Wheeling-Steubenville. **Rank:** 150.

Circulation © 2001 Nielsen. Coverage based on Nielsen study.

Grand Total	Cable TV Households	Non-cable TV Households	Total TV Households
Estimated Station Totals*	347,120	127,260	474,380
Average Weekly Circulation (2001)	118,241	28,201	146,442
Average Daily Circulation (2001)			73,150
Station DMA Total	Cable TV Households	Non-cable TV Households	Total TV Households
Estimated Station Totals*	108,320	32,060	140,380
Average Weekly Circulation (2001)	78,650	16,820	95,470
Average Daily Circulation (2001)			56,041
Other DMA Total	Cable TV Households	Non-cable TV Households	Total TV Households
Estimated Station Totals*	238,800	95,200	334,000
Average Weekly Circulation (2001)	39,591	11,381	50,973
Average Daily Circulation (2001)			17,109

*Estimated station totals are sums of the Nielsen TV and Cable TV household estimates for each county in which the station registers viewing of more than 5% as per the Nielsen Survey Methods.



© 2002 Warren Communications News

MARKET	NIELSEN DMA TV HOUSEHOLDS	RANK	MARKET AREA COMMERCIAL STATIONS
Minneapolis-St. Paul, MN	1,573,640	13	KARE (11), KCCO-TV (7), KCCW-TV (12), KFTC (26), KMSP-DT (26), KMSP-TV (9), KMWB (23), KPXM (41), KRWF (43), KSAX (42), KSTC-TV (45), KSTP-TV (5), WCCO-TV (4), WFTC (29)
Milwaukee, WI	832,330	33	WCGV-TV (24), WDJT-TV (58), WISN-TV (12), WITI (6), WJJA (49), WPXE (55), WTMJ-DT (28), WTMJ-TV (4), WVCY-TV (30), WVTU (18), WWRS-TV (52)
Green Bay-Appleton, WI	406,340	69	WACY (32), WBAY-TV (2), WFRV-TV (5), WFXS (55), WGBA (26), WIWB (14), WLUK-TV (11), WMMF-TV (68)
Madison, WI	339,290	85	WHPN-TV (57), WISC-TV (3), WKOW-DT (26), WKOW-TV (27), WMSN-TV (47), WMTV (15)
Cedar Rapids-Waterloo-Dubuque, IA	317,980	89	KCRG-TV (9), KFAX (28), KFAX (40), KGAN (2), KPXR (48), KWKB (20), KWWL (7)
La Crosse-Eau Claire, WI	197,590	127	WEAU-TV (13), WEUX (48), WKBT (8), WLAX (25), WQOW-TV (18), WXOW-TV (19)
Duluth, MN-Superior, WI	174,000	135	KBJR-TV (6), KDHL (3), KQDS-TV (21), WDIO-TV (10), WIRT (13)
Wausau-Rhineland, WI	168,510	137	WAOW-TV (9), WJFW-TV (12), WSAW-TV (7), WYOW (34)
Marquette, MI	84,370	177	WBKP (5), WDHS (8), WJMN-TV (3), WLUC-TV (6)

State Cross Reference List

Communities that receive programs of stations that are located elsewhere.

WEUX, Eau Claire	See Chippewa Falls, WI
WACY, Green Bay	See Appleton, WI
WFXS, Green Bay	See Wittenberg, WI
WIWB, Green Bay	See Suring, WI
WHPN-TV, Madison	See Janesville, WI
WFRV-TV & WLUK-TV, Marinette	See Green Bay, WI
WJJA, Milwaukee	See Racine, WI
WPXE, Milwaukee	See Kenosha, WI
WJFW-TV, Rhinelander	See Wausau, WI
WYOW, Rhinelander	See Eagle River, WI
KBJR-TV, KDLH, KQDS-TV & WDIO-TV, Superior	See Duluth, MN

**Wisconsin Analog Station Totals
as of December 1, 2001**

	VHF	UHF	TOTAL
Commercial Television	13	20	33
Educational Television	0	8	8
	13	28	41

TELEVISION & CABLE

ACTION UPDATE

*The Authoritative Newsletter of Actions Affecting
Broadcasting and Cable Activities*

For Information, call 800-771-9202

Wisconsin—Appleton

WACY Ch. 32

Network Service: UPN.

Licensee: Ace TV Inc., 1391 North Rd., Green Bay, WI 54313.

Studio: 1391 North Rd., Green Bay, WI 54313.

Mailing Address: Box 12328, Green Bay, WI 54307.

Phone: 920-733-3232. **Fax:** 920-713-0704.

E-mail: genmgr@wacy.com

Web Site: <http://www.wacy.com>

Technical Facilities: Channel No. 32 (578-584 MHz). Authorized power: 1050-kw max. visual, 107-kw max. aural. Antenna: 1115-ft. above av. terrain, 935-ft. above ground, 1926-ft. above sea level.

Latitude 44° 21' 30"
Longitude 87° 58' 48"

Holds CP for change to 5000-kw max. visual. BMPCT-990831LD.

Transmitter: 3329 Shirley Rd., Glenmore, Brown County.

Digital Facilities: Channel No. 59 (740-746 MHz). Power: 1000-kw max. visual. Antenna: 1054-ft. above av. terrain, 869-ft. above ground, 990-ft. above sea level.

Latitude 44° 21' 30"
Longitude 87° 58' 48"

FCC Digital File Number: BPCDT-19990902AAF. Granted: January 16, 2001.

Note: Latitude and longitude coordinates shown are based on the North American Datum of 1927 (NAD 27) as currently required by the Mass Media Bureau of the FCC.

Multichannel TV Sound: Stereo only.

Satellite Earth Stations: Comtech, 5-meter; DH Satellite, 5-meter; Fiberdome, 4-meter C-band; Vertex, 4.6-meter Ku-band; Agile Omni, M/A-Com receivers.

LMA: Local marketing agreement with WGBA (N), Green Bay.

Ownership: Ace TV Inc.

Began Operation: January 15, 1984. Transfer of control to Appleton Midwestern TV Ltd. approved by FCC April 9, 1985. Assignment to Richard D. Ellenburg, Trustee by Appleton Midwestern TV Ltd. approved by FCC November 18, 1991. Sale to present owner by Richard D. Ellenburg, Trustee approved by FCC August 3, 1992. Left air August 1993. Resumed operation June 3, 1994. Shirley Martin assumed control of ACE after death of Carl J. Martin in 2000.

Represented (sales): Petry Television Inc.

Represented (legal): Shaw Pittman.

Personnel:

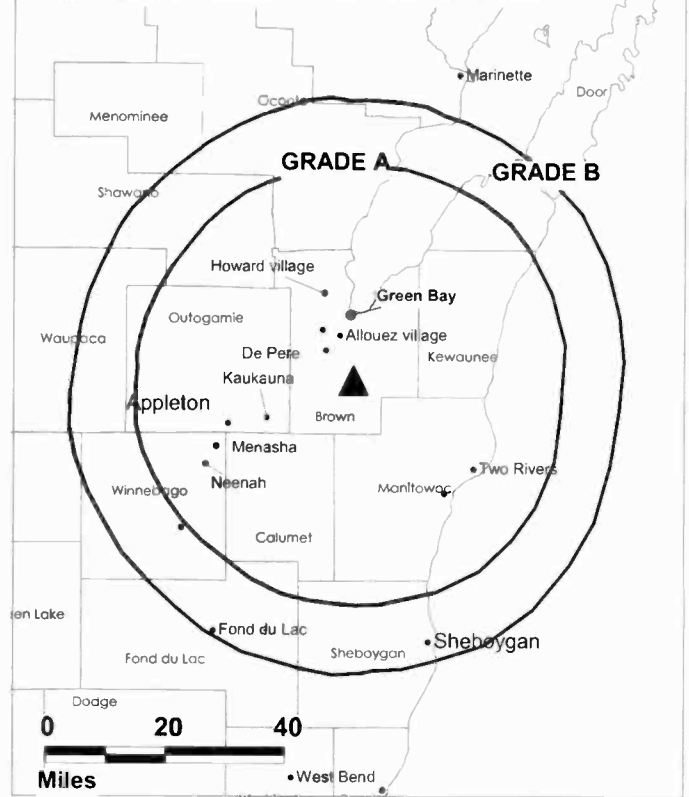
Lloyd Witte, General Manager.

Mark Cramer, Station Manager & Chief Engineer.

James Glendening, General Sales Manager.

Robert Bell, Program Director.

WACY BMPCT-990831LD GRANTED: 1/24/00



© 2002 Warren Communications News

Debbie Reardon, Promotion Director.

Tom Matthias, Production Manager.

Richard Light, Business Manager.

Rates: On request.

City of License: Appleton. **Station DMA:** Green Bay-Appleton. **Rank:** 69.

Circulation © 2001 Nielsen. Coverage based on Nielsen study.

Grand Total	Cable TV Households	Non-cable TV Households	Total TV Households
Estimated Station Totals*	239,300	170,780	410,080
Average Weekly Circulation (2001)	61,436	56,940	118,377
Average Daily Circulation (2001)			36,920
Station DMA Total	Cable TV Households	Non-cable TV Households	Total TV Households
Estimated Station Totals*	235,050	155,270	390,320
Average Weekly Circulation (2001)	60,779	55,312	116,091
Average Daily Circulation (2001)			36,591
Other DMA Total	Cable TV Households	Non-cable TV Households	Total TV Households
Estimated Station Totals*	4,250	15,510	19,760
Average Weekly Circulation (2001)	657	1,629	2,285
Average Daily Circulation (2001)			329

* Estimated station totals are sums of the Nielsen TV and Cable TV household estimates for each county in which the station registers viewing of more than 5% as per the Nielsen Survey Methods.

Wisconsin—Chippewa Falls

WEUX

Ch. 48

(Satellite of WLAX, La Crosse, WI)

Network Service: FOX.

Licensee: Grant Media Inc., 374 W. Spring Blvd., Port Charlotte, FL 33909.

Studio: 1324 W. Clairemont, Eau Claire, WI 54701.

Mailing Address: 1305 Interchange Place, La Crosse, WI 54603.

Phone: 715-831-2548. **Fax:** 715-831-2550.

Technical Facilities: Channel No. 48 (674-680 MHz). Authorized power: 1500-kw max. visual. Antenna: 699-ft. above av. terrain, 725-ft. above ground, 1955-ft. above sea level.

Latitude 44° 57' 27"
Longitude 91° 40' 08"

Holds CP for change to 1510-kw max. visual, 699-ft. above av. terrain, 472-ft. above ground, 1746-ft. above sea level; lat. 44° 57' 24", long. 91° 40' 03", transmitter to E. 9772 780th Ave., Dunn County, Colfax. BPCT-980406KG.

Transmitter: 400-ft. S of Longview Rd., 0.27-mi. E of Longview & Starr Rds. intersection.

Digital Facilities: Channel No. 49 (680-686 MHz). Power: 1000-kw max. visual. Antenna: 666-ft. above av. terrain, 407-ft. above ground.

Latitude 44° 57' 24"
Longitude 91° 40' 03"

FCC Digital File Number: BPCDT-19991027ACD. Granted: May 14, 2001.

Note: Latitude and longitude coordinates shown are based on the North American Datum of 1927 (NAD 27) as currently required by the Mass Media Bureau of the FCC.

Ownership: Grant Broadcasting Stations (Group Owner).

Began Operation: March 8, 1993. Sale to present owner by Donald E. Clark approved by FCC December 15, 1995.

Represented (legal): Nixon, Hargrave, Devans & Doyle LLP.

Personnel:

Milt Grant, General Manager.

Jeff Armstrong, Station & General Sales Manager.

Wayne Kohlhaas, Sales Manager.

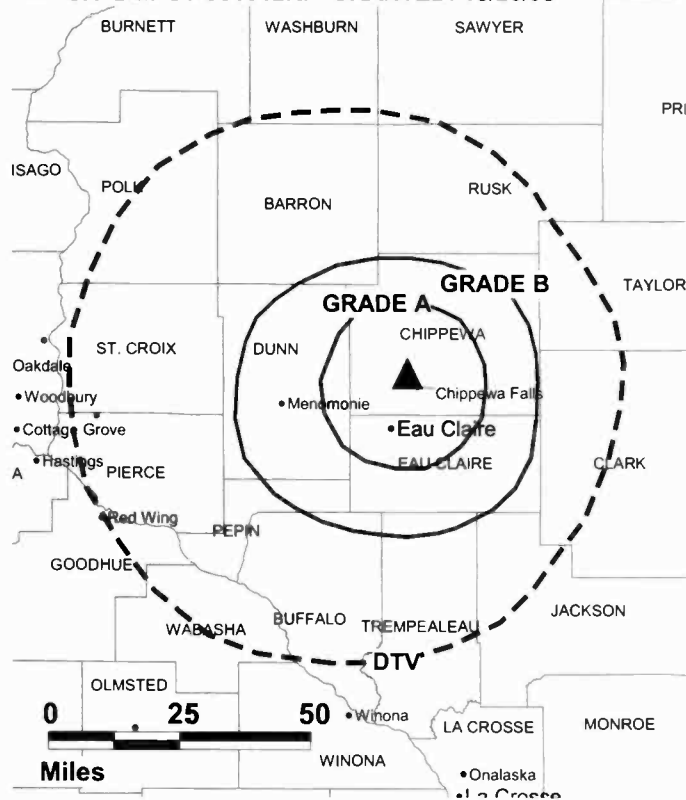
Clay Koenig, Local Sales Manager.

Barb Quillan, Program Director.

Mark Burg, Chief Engineer.

Highest 30 Sec. Rate: \$2000.

WEUX BMPCT-931012KF GRANTED: 10/26/93



Rates: On request.

City of License: Chippewa Falls. **Station DMA:** La Crosse-Eau Claire. **Rank:** 127.

Circulation © 2001 Nielsen. Coverage based on Nielsen study.

Grand Total	Cable TV Households	Non-cable TV Households	Total TV Households
Estimated Station Totals*	70,780	56,840	127,620
Average Weekly Circulation (2001)	28,629	16,164	44,793
Average Daily Circulation (2001)			13,930
Station DMA Total	Cable TV Households	Non-cable TV Households	Total TV Households
Estimated Station Totals*	43,330	26,970	70,300
Average Weekly Circulation (2001)	21,387	10,493	31,879
Average Daily Circulation (2001)			10,795
Other DMA Total	Cable TV Households	Non-cable TV Households	Total TV Households
Estimated Station Totals*	27,450	29,870	57,320
Average Weekly Circulation (2001)	7,242	5,672	12,914
Average Daily Circulation (2001)			3,135

*Estimated station totals are sums of the Nielsen TV and Cable TV household estimates for each county in which the station registers viewing of more than 5% as per the Nielsen Survey Methods.

Wisconsin—Eagle River

WYOW Ch. 34 (Satellite of WAOW-TV, Wausau, WI)

Network Service: ABC.

Grantee: WAOW-WYOW Television Inc., Box 909, Quincy, IL 62306.

Studio: 4941 Hwy 70 W, Eagle River, WI 54521.

Mailing Address: Box 2705, Eagle River, WI 54521.

Phone: 715-477-2020. **Fax:** 715-477-8834.

Web Site: <http://www.wyowtv34.com>

Technical Facilities: Channel No. 34 (590-596 MHz). Authorized power: 2250-kw max. visual. Antenna: 522-ft. above av. terrain, 466-ft. above ground, 2146-ft. above sea level.

Latitude 45° 46' 30"
Longitude 89° 14' 55"

Holds CP for change to 2400-kw max. visual, 505-ft. above av. terrain, 459-ft. above ground, 2139-ft. above sea level. BMPCT-20000817ABD.

Transmitter: Undeveloped field in Section 16, Sugar Camp.

Digital Facilities: Channel No. 28 (554-560 MHz). Power: 100-kw max. visual. Antenna: 505-ft. above av. terrain, 459-ft. above ground, 2139-ft. above sea level.

Latitude 45° 46' 30"
Longitude 89° 14' 55"

FCC Digital File Number: BPCDT-19991026ABU. Granted: January 16, 2001.

Note: Latitude and longitude coordinates shown are based on the North American Datum of 1927 (NAD 27) as currently required by the Mass Media Bureau of the FCC.

Ownership: Quincy Broadcasting Co. (Group Owner).

Began Operation: December 22, 1996. Sale to Shockley Communications Corp. from Northwoods Educational TV Assn. approved by FCC December 11, 1998. Sale to present owner by Shockley Communications Corp. approved by FCC April 17, 2001 (*Television Digest*, Vol. 41:23).

Represented (legal): Rosenman & Colin LLP.

Personnel:

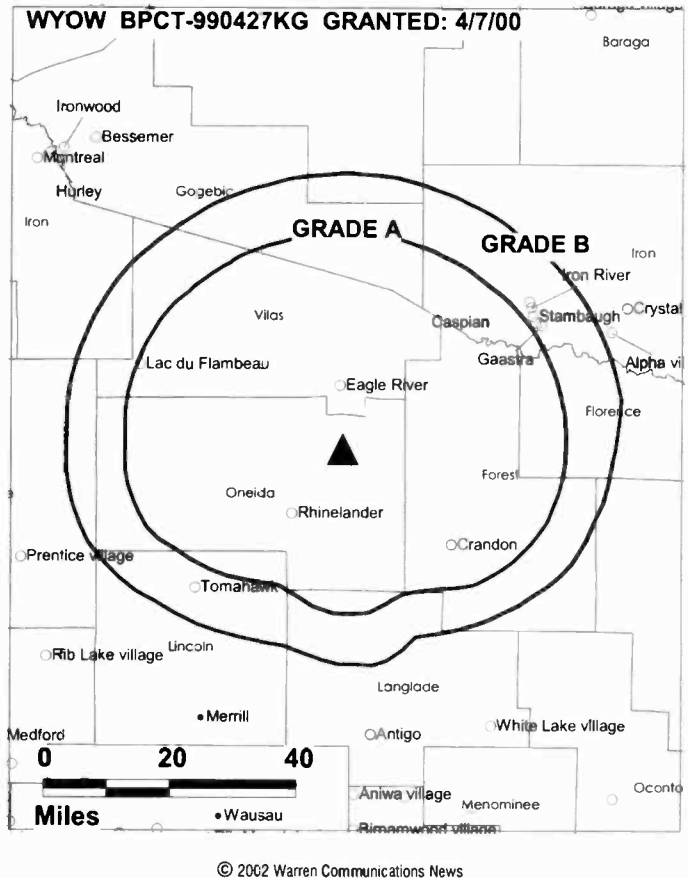
Laurin Jorstad, General Manager.

Brad Heinkle, Sales Manager.

Russ Crass, Chief Engineer.

Sharon Reyer, Program Director.

Highest 30 Sec. Rate: \$3300.



City of License: Eagle River. **Station DMA:** Wausau-Rhineland. **Rank:** 137.

Circulation © 2001 Nielsen. Coverage based on Nielsen study.

Grand Total	Cable TV Households	Non-cable TV Households	Total TV Households
Estimated Station Totals*	24,220	11,350	35,570
Average Weekly Circulation (2001)	9,252	2,782	12,034
Average Daily Circulation (2001)			5,333
Station DMA Total	Cable TV Households	Non-cable TV Households	Total TV Households
Estimated Station Totals*	19,450	11,350	30,800
Average Weekly Circulation (2001)	8,462	2,782	11,244
Average Daily Circulation (2001)			5,202
Other DMA Total	Cable TV Households	Non-cable TV Households	Total TV Households
Estimated Station Totals*	4,770	0	4,770
Average Weekly Circulation (2001)	790	0	790
Average Daily Circulation (2001)			131

*Estimated station totals are sums of the Nielsen TV and Cable TV household estimates for each county in which the station registers viewing of more than 5% as per the Nielsen Survey Methods.

Wisconsin—Eau Claire

WEAU-TV Ch. 13

Network Service: NBC.

Licensee: WEAU Licensee Corp., 900 Market St., Suite 200, Wilmington, DE 19801.

Studio: 1907 S. Hastings Way, Eau Claire, WI 54701.

Mailing Address: Box 47, Eau Claire, WI 54702-0047.

Phone: 715-835-1313. **Fax:** 715-832-0246.

E-mail: weau@weau.com

Web Site: http://www.weau.com

Technical Facilities: Channel No. 13 (210-216 MHz). Authorized power: 316-kw visual, 31.6-kw aural. Antenna: 1990-ft. above av. terrain, 1997-ft. above ground, 3077-ft. above sea level.

Latitude 44° 39' 51"
Longitude 90° 57' 41"

Transmitter: 4.4-mi. N of Fairchild on County Rd. H.

Digital Facilities: Channel No. 39 (620-626 MHz). Power: 982-kw max. visual. Antenna: 1920-ft. above av. terrain, 1863-ft. above ground, 2953-ft. above sea level.

Latitude 44° 39' 50"
Longitude 90° 57' 40"

FCC Digital File Number: BMPCDT-20010110AAZ. Granted: March 29, 2001.

Note: Latitude and longitude coordinates shown are based on the North American Datum of 1927 (NAD 27) as currently required by the Mass Media Bureau of the FCC.

Multichannel TV Sound: Stereo only.

Satellite Earth Stations: Harris, 6-meter Ku-band; United Satellite Systems, 5-meter C-band; DX Antenna, Harris, Microdyne, Wegener receivers.

News Services: AP, NBC News Channel.

Ownership: Gray Communications Systems Inc. (Group Owner).

Began Operation: December 17, 1953. Station sold to Cosmos Broadcasting Corp. by Busse Broadcasting Corp. Cosmos then swapped station for Gray Communications Systems WALB-TV, Albany, GA. Deal approved by FCC July 30, 1998 (Television Digest: 38:3, 8). Transfer of control within Busse Broadcasting Corp. to Mikael Salovaara & Alfred C. Eckert III from Lawrence A. Busse in reorganization approved by FCC May 2, 1995. Sale to Richard Benedek by Busse Broadcasting approved by FCC April 6, 1990 (Vol. 30:13), but never consummated. Sale to Busse Broadcasting by Gillett Broadcasting approved by FCC July 31, 1987. Sale to Gillett Broadcasting by Post Corp. approved by FCC June 19, 1984. Sale to Post Corp. by Morgan Murphy interest approved by FCC May 16, 1962 (Vol. 2:4, 21).

Represented (sales): TeleRep Inc.

Personnel:

Charlie Peterson, President & General Manager.

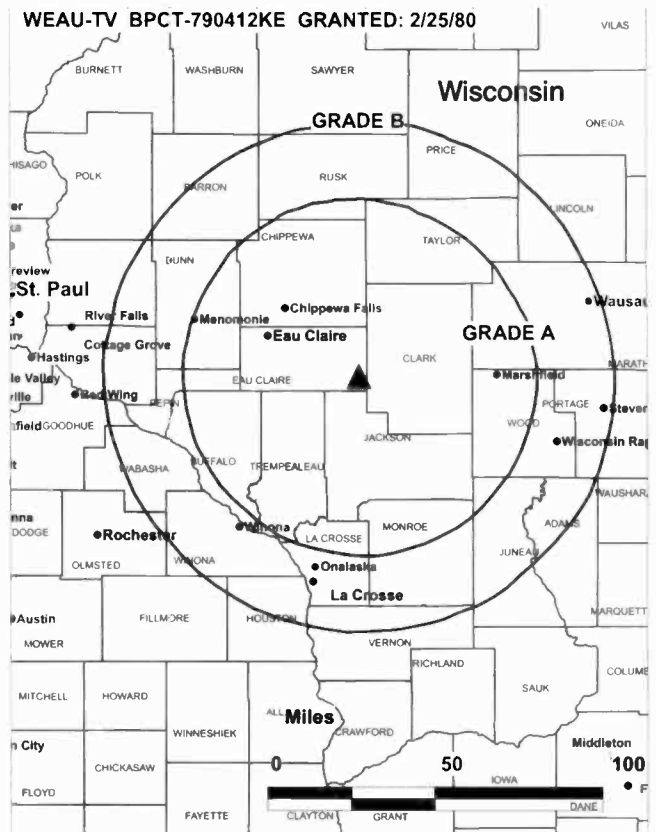
Cindy Taerud, General Sales Manager.

Steve Lavin, Local Sales Manager.

Ron Wiedemeier, Chief Engineer.

John Hoffland, News Director.

WEAU-TV BPCT-790412KE GRANTED: 2/25/80



© 2002 Warren Communications News

Kristen Lorentz, Program Director.

Emily Edwards, Promotions Director.

Barb Renbarger, Business Manager.

Dick Dionne, Operations Manager.

Deanne Brott, Traffic Manager.

Rates: On request.

City of License: Eau Claire. **Station DMA:** La Crosse-Eau Claire. **Rank:** 127.

Circulation © 2001 Nielsen. Coverage based on Nielsen study.

Grand Total	Cable TV Households	Non-cable TV Households	Total TV Households
Estimated Station Totals*	220,930	165,970	386,900
Average Weekly Circulation (2001)	123,310	71,419	194,729
Average Daily Circulation (2001)			107,994
Station DMA Total	Cable TV Households	Non-cable TV Households	Total TV Households
Estimated Station Totals*	114,060	75,230	189,290
Average Weekly Circulation (2001)	84,126	44,122	128,248
Average Daily Circulation (2001)			76,666
Other DMA Total	Cable TV Households	Non-cable TV Households	Total TV Households
Estimated Station Totals*	106,870	90,740	197,610
Average Weekly Circulation (2001)	39,184	27,297	66,481
Average Daily Circulation (2001)			31,328

* Estimated station totals are sums of the Nielsen TV and Cable TV household estimates for each county in which the station registers viewing of more than 5% as per the Nielsen Survey Methods.

WQOW-TV

Ch. 18

(Satellite of WXOW-TV, La Crosse, WI)

Network Service: ABC.

Licensee: WQOW-WXOW Television Inc., Box 909, Quincy, IL 62306.

Studio: 5545 Hwy. 93, Eau Claire, WI 54701.

Phone: 715-835-1881. **Fax:** 715-835-8009.

E-mail: wqow@wqow.com

Technical Facilities: Channel No. 18 (494-500 MHz). Authorized power: 911-kw max. & 407-kw horizontal visual, 115-kw max. & 40.7-kw horizontal aural. Antenna: 919-ft. above av. terrain, 942-ft. above ground, 1831-ft. above sea level.

Latitude 44° 48' 00"
Longitude 91° 27' 57"

Transmitter: 952 Harlem St.

Digital Facilities: Channel No. 15 (476-482 MHz). Power: 250-kw max. visual. Antenna: 919-ft. above av. terrain, 942-ft. above ground, 1831-ft. above sea level.

Latitude 44° 48' 00"
Longitude 91° 27' 57"

Transmitter: 1907 S. Hastings Way.

FCC Digital File Number: BPCDT-990416KF (pending).

Note: Latitude and longitude coordinates shown are based on the North American Datum of 1927 (NAD 27) as currently required by the Mass Media Bureau of the FCC.

Satellite Earth Station: United Satellite Systems, 5-meter; M/A-Com, Scientific-Atlanta, Uniden receivers.

Ownership: Quincy Broadcasting Co. (Group Owner).

Began Operation: September 22, 1980. Sale to Tak Communications (Sharad Tak) by Liberty Broadcasting approved by FCC January 7, 1985 (*Television Digest*, Vol. 24:43). Assignment of license to Operating Agent granted January 27, 1993. Sale to Shockley Communications Corp. approved by FCC September 27, 1995. Sale to present owner by Shockley Communications Corp. approved by FCC April 17, 2001 (Vol. 41:23).

Represented (sales): Katz Television.

Represented (legal): Rosenman & Colin LLP.

Personnel:

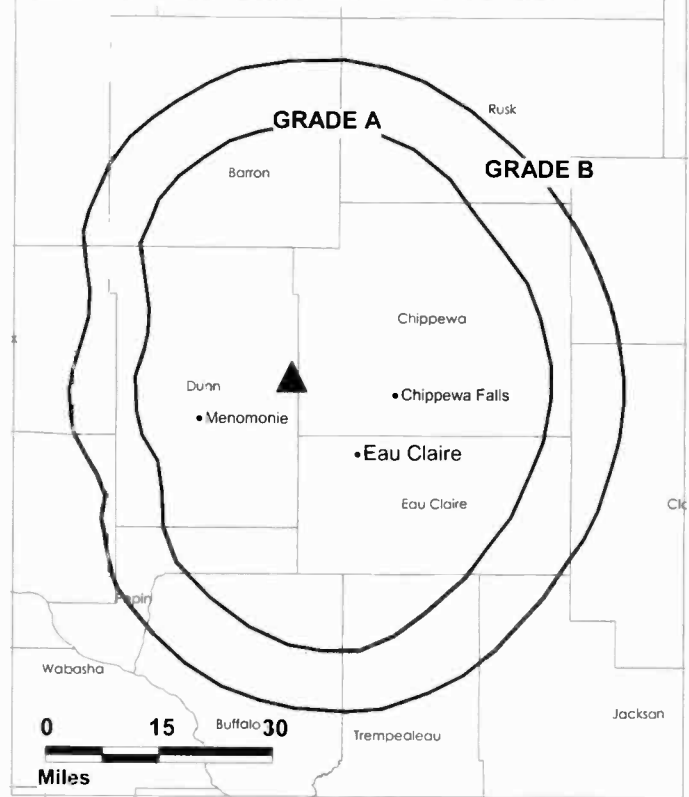
Chuck Roth, General Manager.

Mike Rindo, Station Manager.

Mark Golden, Local Sales Manager.

Dave White, Chief Engineer.

WQOW-TV BMPCT-800222KF GRANTED: 5/29/80



© 2002 Warren Communications News

Deborah Simonis, Program Director.

Highest 30 Sec. Rate: \$500.

City of License: Eau Claire. **Station DMA:** La Crosse-Eau Claire. **Rank:** 127.

Circulation © 2001 Nielsen. Coverage based on Nielsen study.

Grand Total	Cable		Total
	TV Households	Non-cable TV Households	
Estimated Station Totals*	70,820	59,930	130,750
Average Weekly Circulation (2001)	37,683	20,246	57,928
Average Daily Circulation (2001)			25,680
Station DMA Total	Cable	Non-cable	Total
	TV Households	TV Households	TV Households
Estimated Station Totals*	51,890	43,170	95,060
Average Weekly Circulation (2001)	31,994	15,585	47,579
Average Daily Circulation (2001)			22,778
Other DMA Total	Cable	Non-cable	Total
	TV Households	TV Households	TV Households
Estimated Station Totals*	18,930	16,760	35,690
Average Weekly Circulation (2001)	5,689	4,661	10,350
Average Daily Circulation (2001)			2,902

*Estimated station totals are sums of the Nielsen TV and Cable TV household estimates for each county in which the station registers viewing of more than 5% as per the Nielsen Survey Methods.

Wisconsin—Fond du Lac

WMMF-TV Ch. 68

Network Service: Independent.

Licensee: Pappas Telecasting of Wisconsin, 500 S. Chinowth Rd., a California Ltd. Partnership, Visalia, CA 93277.

Studio: 254 Winnebago Dr., Fond du Lac, WI 56935.

Phone: 920-921-6368. **Fax:** 920-907-8330.

Technical Facilities: Channel No. 68 (794-800 MHz). Authorized power: 35-kw max. visual. Antenna: 285-ft. above av. terrain, 269-ft. above ground, 1168-ft. above sea level.

Latitude	43°	50'	20"
Longitude	88°	22'	08"

Requests CP for change 659-ft. above av. terrain, 469-ft. above ground, 1627-ft. above sea level, lat. 43° 25' 11", long. 88° 31' 34". BPCT-20001227ABH.

Transmitter: N of Ghost Hill Rd., SE quarter of Sec. 1, R13E, Elba Twp., Dodge County.

Digital Facilities: Channel No. 44 (650-656 MHz). Power: 122-kw max. visual. Antenna: 1660-ft. above av. terrain, 1673-ft. above ground.

Latitude	43°	21'	44"
Longitude	88°	53'	45"

FCC Digital File Number: BMPCDT-20000908ABG. Granted: February 22, 2001.

Note: Latitude and longitude coordinates shown are based on the North American Datum of 1927 (NAD 27) as currently required by the Mass Media Bureau of the FCC.

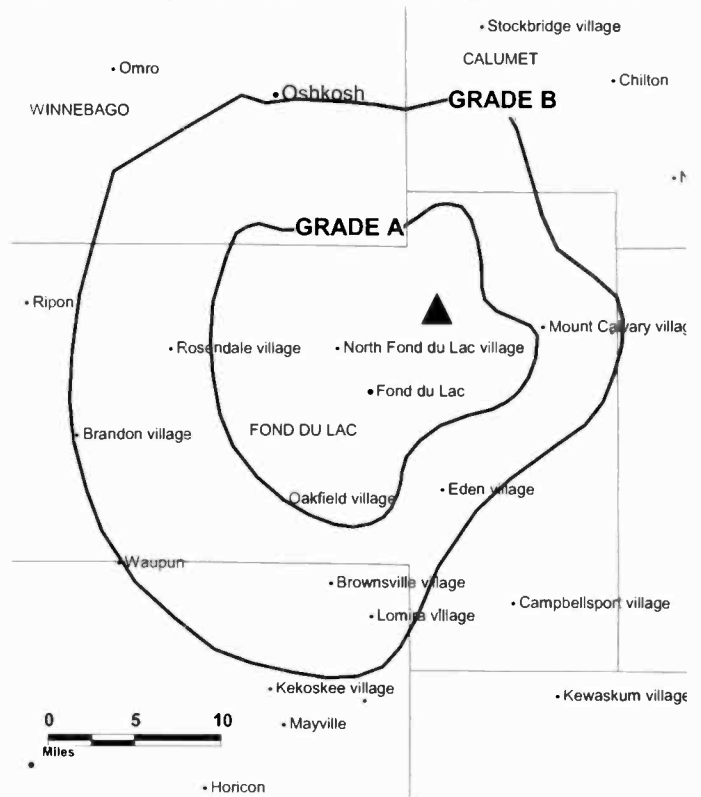
Ownership: Pappas Telecasting Companies (Group Owner).

Began Operation: March 1, 1995. Left air, date unreported. Resumed operations December 4, 2000.

Represented (legal): Paul, Hastings, Janofsky & Walker LLP.

Represented (engineering): Smith & Fisher.

WMMF-TV BMPCT-20000503ABG GRANTED: 9/6/2000



© 2002 Warren Communications News

Personnel:

Howard Shrier, General Manager.

Edward Bok, Chief Engineer.

City of License: Fond du Lac. **Station DMA:** Green Bay-Appleton. **Rank:** 69.

Nielsen Data: Not available.

Wisconsin—Green Bay

WBAY-TV Ch. 2

Network Service: ABC.

Licensee: Young Broadcasting of Green Bay Inc., 115 S. Jefferson St., Green Bay, WI 54301.

Studios: 115 S. Jefferson St., Green Bay, WI 54301; 4351 W. College Ave., Suite 200, Appleton, WI 54914.

Phones: 920-432-3331; 920-735-1222. **Fax:** 920-432-7808.

E-mail: wbay@wbay.com

Web Site: http://www.wbay.com

Technical Facilities: Channel No. 2 (54-60 MHz). Authorized power: 100-kw visual, 10-kw aural. Antenna: 1205-ft. above av. terrain, 1149-ft. above ground, 2049-ft. above sea level.

Latitude 44° 24' 35"
Longitude 88° 00' 05"

Requests CP for change 1122-ft. above av. terrain, 1276-ft. above ground. BPCT-20010409AAZ.

Transmitter: Town of DePere.

Digital Facilities: Channel No. 23 (524-530 MHz). Power: 903-kw max. visual. Antenna: 1273-ft. above av. terrain, 1119-ft. above ground.

Latitude 44° 24' 35"
Longitude 88° 00' 05"

FCC Digital File Number: BPCDT-19991021ACC. Granted: May 14, 2001.

Note: Latitude and longitude coordinates shown are based on the North American Datum of 1927 (NAD 27) as currently required by the Mass Media Bureau of the FCC.

Multichannel TV Sound: Stereo and separate audio program.

Satellite Earth Stations: Andrew, 4.5-meter C-band; Andrew, 7.3-meter C-band; Comtech, 5-meter C-band; DH Satellite, 3.7-meter Ku & C-band; Andrew, DX Antenna, M/A-Com, Pinzone receivers.

News Service: AP.

Ownership: Young Broadcasting Inc. (Group Owner).

Began Operation: March 17, 1953. Sale to Nationwide Communications by Norbertine Fathers approved by FCC December 30, 1974 (*Television Digest*, Vol. 15:3). Sale to present owner by Nationwide Communications approved by FCC August 24, 1994 (Vol. 34: 48).

Represented (sales): Adam Young Inc.

Represented (legal): Wiley, Rein & Fielding.

Represented (engineering): Cohen, Dippell & Everist PC.

Personnel:

Don Carmichael, General Manager.

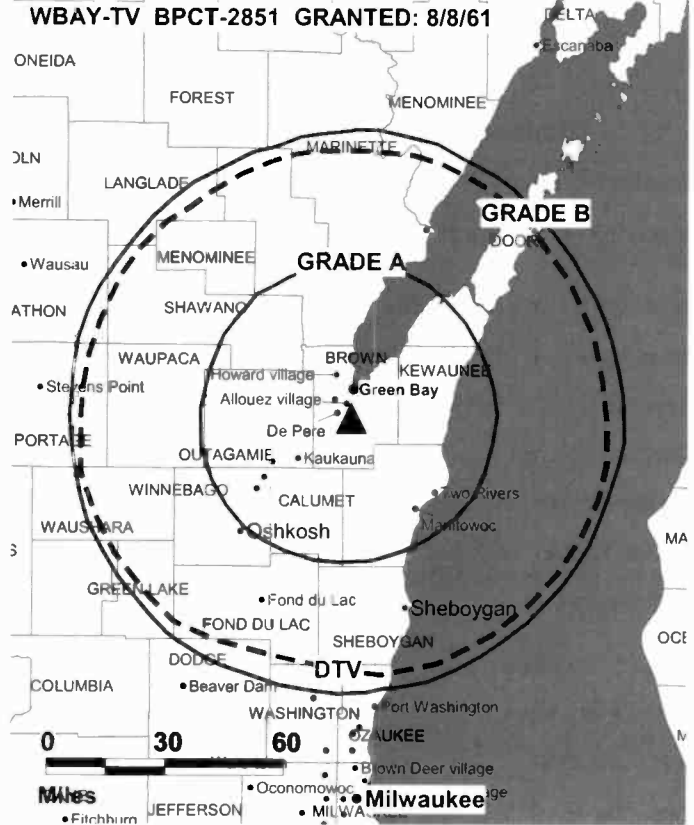
Dick Millhiser, Program & Operations Manager.

Rob Krieghoff, General Sales Manager.

Jonie Paye, National Sales Manager.

Jan Letko, Regional Sales Manager.

Richard D. Millhiser, Program Director.



Tom McCarey, News Director.

Thomas P. Heed, Promotion Director.

John Franken, Production Manager.

Peggy Wilcox, Business Manager.

Arthur J. Williams, Chief Engineer.

John Gibbons, Traffic Manager.

Rates: On request.

City of License: Green Bay. **Station DMA:** Green Bay-Appleton. **Rank:** 69.

Circulation © 2001 Nielsen. Coverage based on Nielsen study.

Grand Total	Cable	Non-cable	Total
	TV Households	TV Households	TV Households
Estimated Station Totals*	289,310	209,580	498,890
Average Weekly Circulation (2001)	207,218	129,341	336,559
Average Daily Circulation (2001)			191,264
Station DMA Total	Cable	Non-cable	Total
	TV Households	TV Households	TV Households
Estimated Station Totals*	237,610	159,610	397,220
Average Weekly Circulation (2001)	189,460	120,100	309,560
Average Daily Circulation (2001)			181,443
Other DMA Total	Cable	Non-cable	Total
	TV Households	TV Households	TV Households
Estimated Station Totals*	51,700	49,970	101,670
Average Weekly Circulation (2001)	17,758	9,241	26,999
Average Daily Circulation (2001)			9,821

*Estimated station totals are sums of the Nielsen TV and Cable TV household estimates for each county in which the station registers viewing of more than 5% as per the Nielsen Survey Methods.

Wisconsin—Green Bay

WFRV-TV

Ch. 5

(Operates satellite WJMN-TV, Escanaba, MI)

Network Service: CBS.

Licensee: CBS Broadcasting Inc., 600 New Hampshire Ave. NW, Suite 1200, Washington, DC 20037.

Studio: 1181 E. Mason St., Green Bay, WI 54301.

Mailing Address: Box 19055, Green Bay, WI 54307-9055.

Phone: 920-437-5411. Fax: 920-437-4576.

E-mail: wfrv@dct.com

Web Site: <http://www.wfrv.com>

Technical Facilities: Channel No. 5 (76-82 MHz). Authorized power: 93.3-kw visual, 18.6-kw aural. Antenna: 1120-ft. above av. terrain, 999-ft. above ground, 1916-ft. above sea level.

Latitude	44°	24'	21"
Longitude	88°	00'	19"

Holds CP for change to 100-kw max. visual, 1260-ft. above av. terrain, 1093-ft. above ground, 2011-ft. above sea level, transmitter to 4895 Tower Rd., De Pere. BPCT-951030KE.

Transmitter: 3-mi. SE of De Pere.

Digital Facilities: Channel No. 56 (722-728 MHz). Power: 890-kw max. visual. Antenna: 1040-ft. above av. terrain, 874-ft. above ground.

Latitude	44°	24'	21"
Longitude	88°	00'	19"

FCC Digital File Number: BPCDT-19991025ACK. Granted: April 28, 2000.

Note: Latitude and longitude coordinates shown are based on the North American Datum of 1927 (NAD 27) as currently required by the Mass Media Bureau of the FCC.

Satellite Earth Stations: Andrew, 4.5-meter; Andrew, 7.3-meter; Comtech, 5-meter; Ver-
tex, 4.6-meter Ku-band; Avantek, M/A-Com, Microdyne receivers.

News Services: AP, UPI.

Ownership: Viacom International Inc. (Group Owner).

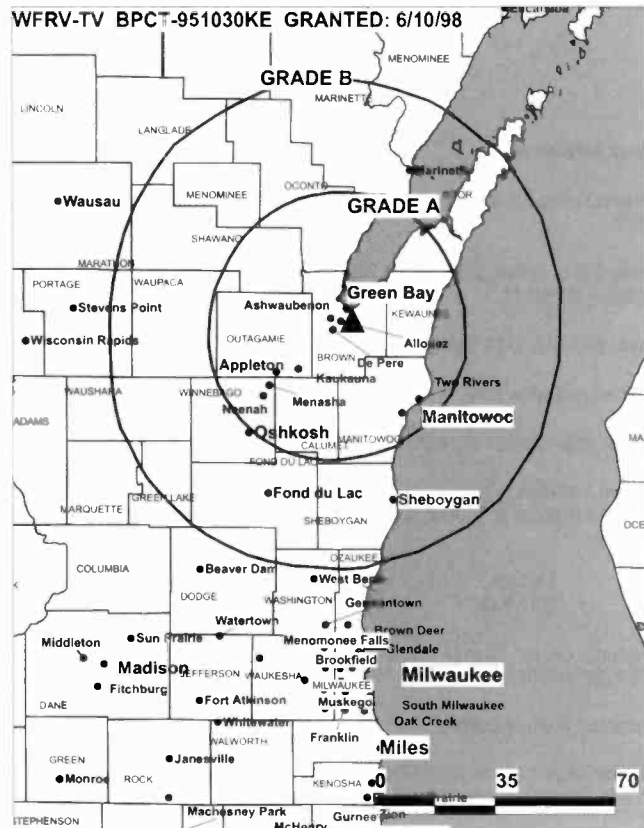
Began Operation: May 21, 1955. Purchase of CBS Inc. by Viacom International approved by FCC May 3, 2000. Sale to CBS Inc. by Midwest Communications approved by FCC December 19, 1991 (Television Digest, Vol. 31:25, 30, 45, 51). Sale to Midwest Communications by Orion Broadcasting approved by FCC August 14, 1981 (Vol. 21:4). Sale to Orion by S. N. Pickard group approved by FCC January 4, 1961 (Vol. 16:49; 17:2).

Represented (sales): TeleRep Inc.

Personnel:

R. Perry Kidder, Vice President & General Manager.

Jackie Stewart, General Sales Manager.



© 2002 Warren Communications News

H. Lee Hitter, News Director.

Rates: On request.

City of License: Green Bay. Station DMA: Green Bay-Appleton. Rank: 69.

Circulation © 2001 Nielsen. Coverage based on Nielsen study.

Grand Total	Cable TV Households	Non-cable TV Households	Total TV Households
Estimated Station Totals*	339,050	187,390	526,440
Average Weekly Circulation (2001)	203,623	125,402	329,025
Average Daily Circulation (2001)			174,797
Station DMA Total	Cable TV Households	Non-cable TV Households	Total TV Households
Estimated Station Totals*	237,610	159,610	397,220
Average Weekly Circulation (2001)	180,287	118,230	298,517
Average Daily Circulation (2001)			163,158
Other DMA Total	Cable TV Households	Non-cable TV Households	Total TV Households
Estimated Station Totals*	101,440	27,780	129,220
Average Weekly Circulation (2001)	23,337	7,172	30,509
Average Daily Circulation (2001)			11,639

*Estimated station totals are sums of the Nielsen TV and Cable TV household estimates for each county in which the station registers viewing of more than 5% as per the Nielsen Survey Methods.

Wisconsin—Green Bay

WGBA Ch. 26

Network Service: NBC.

Licensee: Aries Telecommunications Corp., Box 19099, Green Bay, WI 54307.

Studio: 1391 North Rd., Green Bay, WI 54313.

Mailing Address: Box 19099, Green Bay, WI 54307-9099.

Phone: 920-494-2626. **Fax:** 920-494-7071.

Web Site: <http://www.nbc26.com>

Technical Facilities: Channel No. 26 (542-548 MHz). Authorized power: 5000-kw max. visual. Antenna: 1168-ft. above av. terrain, 981-ft. above ground, 1965-ft. above sea level.

Latitude 44° 21' 30"
Longitude 87° 58' 48"

Holds CP for change to 1211-ft. above av. terrain, 1020-ft. above ground, 990-ft. above sea level. BPCT-990831LC.

Transmitter: SE Quarter of Section 20, Town 22 N, Range 46 W, Glenmore Twp.

Digital Facilities: Channel No. 41 (632-638 MHz). Power: 1000-kw max. visual. Antenna: 1054-ft. above av. terrain, 869-ft. above ground.

Latitude 44° 21' 30"
Longitude 87° 58' 48"

Transmitter: Shirley Rd. at Ridgeview Rd., Glenmore Twp.

FCC Digital File Number: BPCDT-19990902AAG. Granted: February 23, 2001.

Note: Latitude and longitude coordinates shown are based on the North American Datum of 1927 (NAD 27) as currently required by the Mass Media Bureau of the FCC.

Multichannel TV Sound: Stereo only.

Satellite Earth Stations: DH Satellite, 5-meter Ku & C-band; United Satellite Systems, 5-meter Ku & C-band; Pinzone receivers.

LMA: Local marketing agreement with WACY (U), Appleton.

Ownership: DP & K Inc.

Began Operation: December 31, 1980. Sale to Family Group Ltd. by TV-26 Inc., Debtor-in-Possession, approved by FCC September 27, 1985. Sale to Aries Telecommunications Corp. (Carl J. & Donald E. Clark) approved by FCC September 27, 1991. Sale to Grant Media by Aries Telecommunications Corp. approved by FCC July 29, 1992. Transfer to present owner by Grant Media approved by FCC June 27, 1997.

Represented (sales): Petry Television Inc.

Represented (legal): Shaw Pittman.

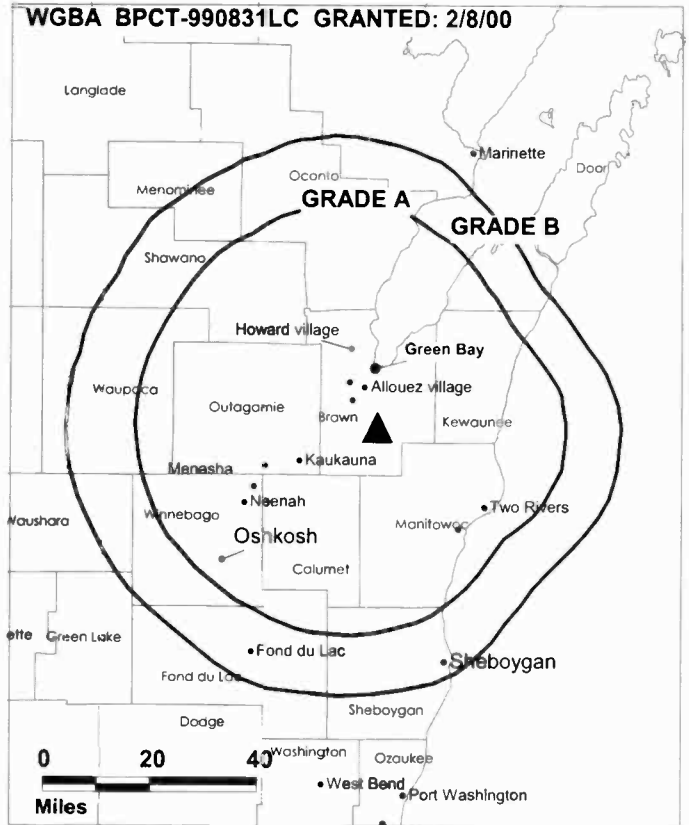
Personnel:

Michael T. Harding, Chief Exec. Officer.

Mark Cramer, Station Manager.

Jim Glendering, Corporate Sales Manager.

Joel Bernell, News Director.



Mark Cramer, Program Manager.

Debbie Reardon, Creative Services Manager.

Richard Light, Business Manager.

Highest 30 Sec. Rate: \$5000.

City of License: Green Bay. **Station DMA:** Green Bay-Appleton. **Rank:** 69.

Circulation © 2001 Nielsen. Coverage based on Nielsen study.

Grand Total	Cable TV Households	Non-cable TV Households	Total TV Households
Estimated Station Totals*	268,890	185,500	454,390
Average Weekly Circulation (2001)	155,885	95,435	251,320
Average Daily Circulation (2001)			112,156
Station DMA Total	Cable TV Households	Non-cable TV Households	Total TV Households
Estimated Station Totals*	237,610	159,610	397,220
Average Weekly Circulation (2001)	149,885	92,487	242,372
Average Daily Circulation (2001)			109,145
Other DMA Total	Cable TV Households	Non-cable TV Households	Total TV Households
Estimated Station Totals*	31,280	25,890	57,170
Average Weekly Circulation (2001)	6,000	2,948	8,948
Average Daily Circulation (2001)			3,011

*Estimated station totals are sums of the Nielsen TV and Cable TV household estimates for each county in which the station registers viewing of more than 5% as per the Nielsen Survey Methods.

Wisconsin—Green Bay

WLUK-TV Ch. 11

Network Service: FOX.

Licensee: Emmis Television License Corp., 3500 W. Olive Ave., Suite 300, Burbank, CA 91505-4604.

Studio: 787 Lombardi Ave., Green Bay, WI 54304.

Mailing Address: Box 19011, Green Bay, WI 54307-9011.

Phone: 920-494-8711. **Fax:** 920-494-8782.

E-mail: fox11@wluk.com; fox11news@wluk.com

Web Site: http://www.wluk.com

Technical Facilities: Channel No. 11 (198-204 MHz). Authorized power: 316-kw visual, 47.9-kw aural. Antenna: 1260-ft. above av. terrain, 1160-ft. above ground, 2046-ft. above sea level.

Latitude 44° 24' 31.40"
Longitude 87° 59' 29.00"

Transmitter: Glenmore Rd., De Pere Township.

Digital Facilities: Channel No. 51 (692-698 MHz). Power: 1000-kw max. visual. Antenna: 1132-ft. above av. terrain, 1001-ft. above ground.

Latitude 44° 24' 31.00"
Longitude 87° 59' 29.00"

FCC Digital File Number: BPCDT-19991028ADW. Granted: March 7, 2000.

Note: Latitude and longitude coordinates shown are based on the North American Datum of 1927 (NAD 27) as currently required by the Mass Media Bureau of the FCC.

Multichannel TV Sound: Stereo only.

Satellite Earth Stations: Harris, 3.5-meter; Harris, 6.1-meter; KLM, 5-meter; Microdyne; Harris, Microdyne receivers.

Ownership: Emmis Communications Corp. (Group Owner).

Began Operation: August 9, 1954. Sale to present owner by Silver King Communications Inc. approved by FCC June 23, 1998. Sale to Silver King Communications Inc. by SF Broadcasting approved by FCC August 16, 1996. Sale to SF Broadcasting by Busse Broadcasting Co. approved by FCC April 27, 1995 (*Television Digest*, Vol. 34:31, 35, 40-43, 46, 48-50, 52; 35:18). Sale to Busse Broadcasting Co. by Gillett Broadcasting approved by FCC July 31, 1987. Sale to Gillett Broadcasting by Post Corp. approved by FCC June 19, 1984. Sale to Post Corp. by M & M Broadcasting Co. Inc. approved by FCC January 6, 1965 (Vol. 4:41; 5:2). Sale to M & M Broadcasting by W. E. Walker (50%), J. D. Mackin (23.3%) & associates approved by FCC March 19, 1958 (Vol. 15:52; 14:2, 12).

Represented (sales): Harrington, Righter & Parsons Inc.

Personnel:

Jay Zollar, Vice President & General Manager.

Rick Hermes, Local Sales Manager.

Jim Sawlsville, National Sales Manager.

Juli Buehler, News Director.



© 2002 Warren Communications News

Pat Krohlow, Marketing Director.

Jim Lueck, Chief Engineer.

Rates: On request.

City of License: Green Bay. **Station DMA:** Green Bay-Appleton. **Rank:** 69.

Circulation © 2001 Nielsen. Coverage based on Nielsen study.

Grand Total	Cable TV Households	Non-cable TV Households	Total TV Households
Estimated Station Totals*	332,170	201,240	533,410
Average Weekly Circulation (2001)	189,794	116,040	305,834
Average Daily Circulation (2001)			130,899
Station DMA Total	Cable TV Households	Non-cable TV Households	Total TV Households
Estimated Station Totals*	237,610	159,610	397,220
Average Weekly Circulation (2001)	149,334	110,055	259,388
Average Daily Circulation (2001)			116,821
Other DMA Total	Cable TV Households	Non-cable TV Households	Total TV Households
Estimated Station Totals*	94,560	41,630	136,190
Average Weekly Circulation (2001)	40,461	5,985	46,446
Average Daily Circulation (2001)			14,078

*Estimated station totals are sums of the Nielsen TV and Cable TV household estimates for each county in which the station registers viewing of more than 5% as per the Nielsen Survey Methods.

**WHPN-TV
Ch. 57**

Network Service: UPN.

Grantee: Puri Family LP, Box 5726, Rockford, IL 61125-0726.

Studio: 2814 Syene Rd., Madison, WI 53713.

Phone: 608-270-5700. **Fax:** 608-270-5717.

E-mail: whpnu57biz@gdinet.com

Web Site: http://www.whpntv57.com

Technical Facilities: Channel No. 57 (728-734 MHz). Authorized power: 5000-kw max. visual. Antenna: 1115-ft. above av. terrain, 1093-ft. above ground, 2021-ft. above sea level.

Latitude 42° 43' 40"
Longitude 89° 13' 58"

Requests modification of CP for change to 5000-kw max. visual, 1115-ft. above av. terrain, 1092-ft. above ground, 2022-ft. above sea level, lat. 42° 43' 40", long. 89° 13' 58". BMPCT-971014KE.

Transmitter: 3.5-mi. NNW of Footville in Rock County.

Digital Facilities: Channel No. 32 (578-584 MHz). Power: 79.3-kw max. visual. Antenna: 1115-ft. above av. terrain, 1093-ft. above ground.

Latitude 42° 43' 40"
Longitude 89° 13' 58"

Transmitter: Footville.

FCC Digital File Number: BPCDT-19991029AAB. Granted: November 9, 2000.

Note: Latitude and longitude coordinates shown are based on the North American Datum of 1927 (NAD 27) as currently required by the Mass Media Bureau of the FCC.

Satellite Earth Stations: DH Satellite, 3.7-meter; DH Satellite, 3.9-meter Ku & C-band.

Ownership: Puri Family LP.

Began Operation: July 5, 1999. Transfer of 49% interest to TRP Communications LLC (making 100%) by LSLG Associates LLC (Lucille Salhany & Leonard Grossi) consummated April 14, 2000. Pro forma assignment to present owner by TRP Communications LLC (Puri family) approved by FCC October 24, 2000.

Represented (engineering): S. K. Khanna.

Personnel:

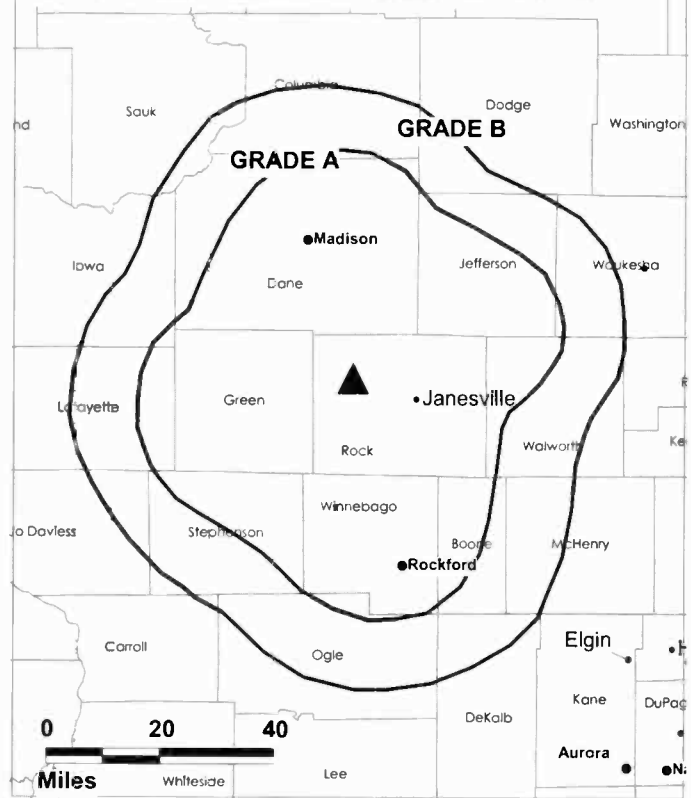
Bill Le Monds, General Manager.

Keith Triller, General Sales Manager.

Dick Madouse, Chief Engineer.

Collin Campbell, Program Director.

WHPN-TV BMPCT-950316KF GRANTED: 8/21/1996



© 2002 Warren Communications News

Rates: On request.

City of License: Janesville. **Station DMA:** Madison. **Rank:** 85.

Circulation © 2001 Nielsen. Coverage based on Nielsen study.

Grand Total	Cable TV Households	Non-cable TV Households	Total TV Households
Estimated Station Totals*	202,900	182,370	385,270
Average Weekly Circulation (2001)	34,653	24,814	59,468
Average Daily Circulation (2001)			14,469
Station DMA Total	Cable TV Households	Non-cable TV Households	Total TV Households
Estimated Station Totals*	168,000	89,170	257,170
Average Weekly Circulation (2001)	30,637	15,033	45,670
Average Daily Circulation (2001)			11,639
Other DMA Total	Cable TV Households	Non-cable TV Households	Total TV Households
Estimated Station Totals*	34,900	93,200	128,100
Average Weekly Circulation (2001)	4,016	9,781	13,798
Average Daily Circulation (2001)			2,830

*Estimated station totals are sums of the Nielsen TV and Cable TV household estimates for each county in which the station registers viewing of more than 3% as per the Nielsen Survey Methods.

Wisconsin—Kenosha

WPXE
Ch. 55

Network Service: PAX.

Licensee: Paxson Milwaukee License Inc., 601 Clearwater Park Rd., West Palm Beach, FL 33401.

Studio: 720 E. Capitol Dr., Milwaukee, WI 53212.

Phone: 414-967-5591. **Fax:** 414-967-5255.

E-mail: wpxe@pax.net

Technical Facilities: Channel No. 55 (716-722 MHz). Authorized power: 5000-kw max. visual. Antenna: 472-ft. above av. terrain, 472-ft. above ground, 1204-ft. above sea level.

Latitude 42° 45' 30"
Longitude 87° 57' 55"

Transmitter: N. Two Mile Rd., W of I-94, Frankville.

Digital Facilities: Channel No. 40 (626-632 MHz). Power: 910-kw max. visual. Antenna: 1122-ft. above av. terrain, 1140-ft. above ground.

Latitude 43° 05' 44"
Longitude 87° 54' 17"

FCC Digital File Number: BPCDT-19991012ABL (pending).

Note: Latitude and longitude coordinates shown are based on the North American Datum of 1927 (NAD 27) as currently required by the Mass Media Bureau of the FCC.

Ownership: Paxson Communications Corp. (Group Owner).

Began Operation: June 1, 1988. Sale to Christian Network Inc. approved by FCC June 30, 1995, but not consummated. Sale to Paxson Communications by Le Sea Broadcasting Co. approved by FCC February 7, 1997. Sale to DP Media Inc. by Paxson Communications approved by FCC March 30, 1998. Sale to present owner by DP Media Inc. approved by FCC February 18, 2000 (*Television Digest*, Vol. 39:48; 40:24).

Represented (sales): Paxson TV Sales.

Personnel:

John Davis, Station & Sales Manager.

Krista Koppinger, Business Manager.

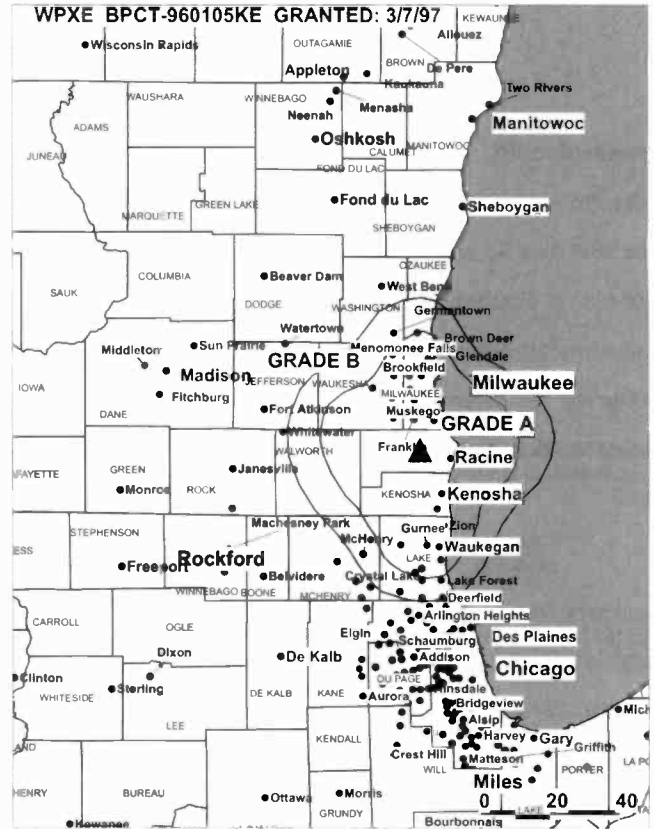
Shirley Zyniecki, Traffic Manager.

Tori Hepburn, Account Executive.

Jodi Pfeil, Account Executive.

Pamela Hosleth, Account Executive.

Rates: On request.



© 2002 Warren Communications News

City of License: Kenosha. **Station DMA:** Milwaukee. **Rank:** 33.

Circulation © 2001 Nielsen. Coverage based on Nielsen study.

Grand Total	Cable	Non-cable	Total
	TV Households	TV Households	TV Households
Estimated Station Totals*	502,700	246,600	749,300
Average Weekly Circulation (2001)	83,887	24,327	108,214
Average Daily Circulation (2001)			33,900
Station OMA Total	Cable	Non-cable	Total
	TV Households	TV Households	TV Households
Estimated Station Totals*	502,700	243,020	745,720
Average Weekly Circulation (2001)	83,887	23,822	107,709
Average Daily Circulation (2001)			33,789
Other OMA Total	Cable	Non-cable	Total
	TV Households	TV Households	TV Households
Estimated Station Totals*	0	3,580	3,580
Average Weekly Circulation (2001)	0	505	505
Average Daily Circulation (2001)			111

*Estimated station totals are sums of the Nielsen TV and Cable TV household estimates for each county in which the station registers viewing of more than 5% as per the Nielsen Survey Methods.

Wisconsin—La Crosse

WKBT Ch. 8

Network Service: CBS.

Licensee: Queen B. Television Inc., 7025 Raymond Rd., Madison, WI 53744-4965.

Studio: 141 S. 6th St., La Crosse, WI 54601.

Mailing Address: Box 1867, La Crosse, WI 54602.

Phone: 608-782-4678. **Fax:** 608-782-4674.

Technical Facilities: Channel No. 8 (180-186 MHz). Authorized power: 316-kw visual, 57.5-kw aural. Antenna: 1540-ft. above av. terrain, 1625-ft. above ground, 2449-ft. above sea level.

Latitude 44° 05' 28"
Longitude 91° 20' 15"

Transmitter: 1-mi. NE of Galesville.

Digital Facilities: Channel No. 41 (632-638 MHz). Power: 1-kw max. visual. Antenna: 1459-ft. above av. terrain, 1481-ft. above ground.

Latitude 44° 05' 28"
Longitude 91° 20' 16"

FCC Digital File Number: BPCDT-20010404AAY. Granted: July 27, 2001.

Note: Latitude and longitude coordinates shown are based on the North American Datum of 1927 (NAD 27) as currently required by the Mass Media Bureau of the FCC.

Satellite Earth Stations: Comtech, 5-meter; DH Satellite, 5-meter; Scientific-Atlanta, 4.6-meter; Scientific-Atlanta, 7-meter; Scientific-Atlanta, Standard Communications receivers.

News Service: AP.

Ownership: Morgan Murphy Stations (Group Owner).

Began Operation: August 1, 1954. Sale to present owner by Young Broadcasting Inc. approved by FCC January 11, 2000. Sale to Young Broadcasting Inc. by Backe Communications approved by FCC May 14, 1986 (*Television Digest*, Vol. 25:15). Sale to Backe Communications by Gross Telecasting approved by FCC April 26, 1984 (Vol. 24:12). Sale to Gross Telecasting by *La Crosse Tribune*, Dahl family & others approved by FCC December 10, 1969 (Vol. 9:24, 50).

Represented (sales): Adam Young Inc.

Represented (legal): Wiley, Rein & Fielding.

Personnel:

Scott Chorski, General & Station Manager.

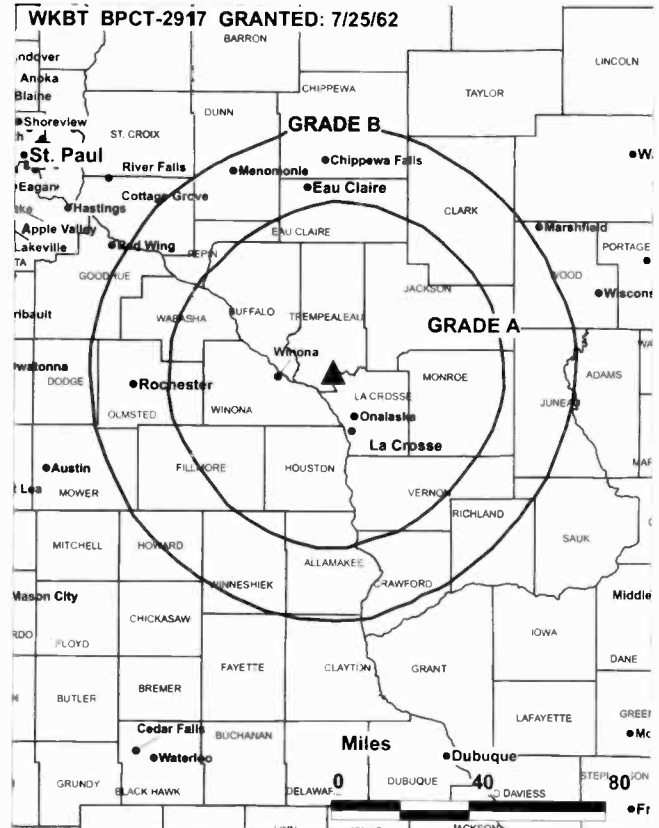
Barb Perviskey, National Sales Manager.

Dick Konrad, Chief Engineer.

Anne Paape, News Director.

Maria Roswall, Program Director.

Alex Knox, Creative Services Manager.



© 2002 Warren Communications News

Chuck Oedsma, Assignment Director.

Highest 30 Sec. Rate: \$650.

City of License: La Crosse. **Station DMA:** La Crosse-Eau Claire. **Rank:** 127.

Circulation © 2001 Nielsen. Coverage based on Nielsen study.

Grand Total	Cable TV Households	Non-cable TV Households	Total TV Households
Estimated Station Totals*	162,470	120,200	282,670
Average Weekly Circulation (2001)	92,591	44,873	137,465
Average Daily Circulation (2001)			66,286
Station DMA Total	Cable TV Households	Non-cable TV Households	Total TV Households
Estimated Station Totals*	114,060	77,660	191,720
Average Weekly Circulation (2001)	81,790	39,001	120,791
Average Daily Circulation (2001)			61,386
Other DMA Total	Cable TV Households	Non-cable TV Households	Total TV Households
Estimated Station Totals*	48,410	42,540	90,950
Average Weekly Circulation (2001)	10,802	5,873	16,674
Average Daily Circulation (2001)			4,901

*Estimated station totals are sums of the Nielsen TV and Cable TV household estimates for each county in which the station registers viewing of more than 5% as per the Nielsen Survey Methods.

Wisconsin—La Crosse

WLAX

Ch. 25

(Operates satellite WEUX, Chippewa Falls, WI)

Network Service: FOX.

Licensee: Grant Media Inc., 374 W. Spring Blvd., Port Charlotte, FL 33909.

Studio: 1305 Interchange Place, La Crosse, WI 54603.

Phone: 608-781-0025. **Fax:** 608-781-1456.

Technical Facilities: Channel No. 25 (536-542 MHz). Authorized power: 562-kw max. visual, 56.2-kw max. aural. Antenna: 1004-ft. above av. terrain, 677-ft. above ground, 1870-ft. above sea level.

Latitude 43° 48' 15.00"
Longitude 91° 22' 20.00"

Holds CP for change to 2000-kw max. visual, 981-ft. above av. terrain, 650-ft. above ground, 1864-ft. above sea level; lat. 43° 48' 15", long. 91° 22' 20".
BMPCT-20000114AAA.

Transmitter: 1000 Tschumper Ridge Rd., La Crescent, MN.

Digital Facilities: Channel No. 17 (488-494 MHz). Power: 450-kw max. visual. Antenna: 1145-ft. above av. terrain, 814-ft. above ground.

Latitude 43° 48' 15.30"
Longitude 91° 22' 20.00"

FCC Digital File Number: BPCDT-19991027ABS (pending).

Note: Latitude and longitude coordinates shown are based on the North American Datum of 1927 (NAD 27) as currently required by the Mass Media Bureau of the FCC.

Satellite Earth Stations: Comtech, 5-meter C-band; DH Satellite, 5-meter C-band; Microdyne, 3.7-meter Ku-band; Pinzone, Standard Agile Omni receivers.

Ownership: Grant Broadcasting Stations (Group Owner).

Began Operation: November 10, 1986. Sale to Aries Telecommunications Corp. by Family Group Ltd. approved by FCC September 27, 1991. Sale to Donald E. Clark by Aries Telecommunications Corp. approved by FCC July 29, 1992. Sale to present owner by Donald E. Clark approved by FCC December 15, 1995.

Represented (sales): Seltel Inc.

Represented (legal): Nixon, Hargrave, Devans & Doyle LLP.

Personnel:

Milt Grant, General Manager.

Jeff Armstrong, Station & General Sales Manager.

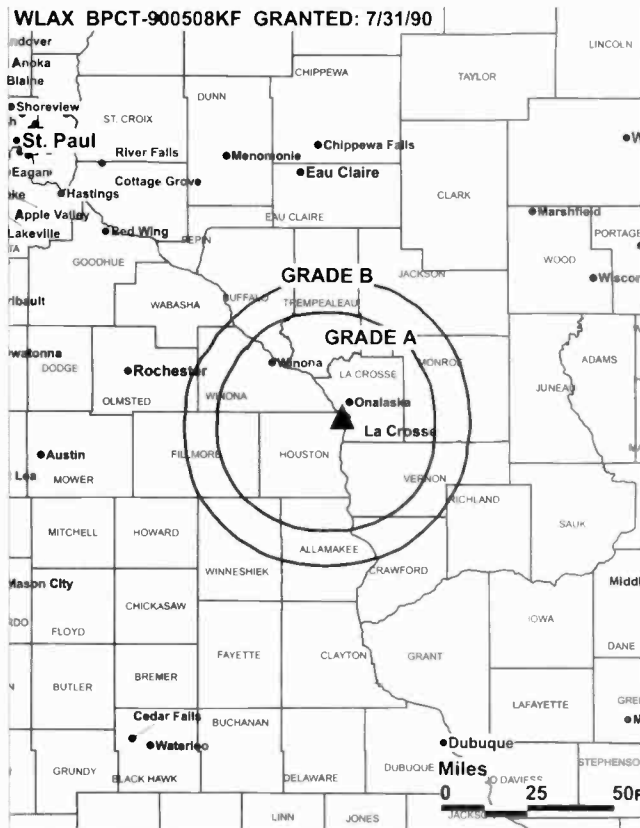
Clay Koenig, Local Sales Manager.

Barb Quillin, Program Director.

Bill Wiesjahn, Business Manager.

Mark Burg, Engineering Director.

Scott Lafluer, Production Director.



© 2002 Warren Communications News

Lance Schmeckpeper, Traffic Director.

Highest 30 Sec. Rate: \$2000.

City of License: La Crosse. **Station DMA:** La Crosse-Eau Claire. **Rank:** 127.

Circulation © 2001 Nielsen. Coverage based on Nielsen study.

Grand Total	Cable TV Households	Non-cable TV Households	Total TV Households
Estimated Station Totals*	88,300	52,530	140,830
Average Weekly Circulation (2001)	45,720	17,963	63,684
Average Daily Circulation (2001)			22,540
Station DMA Total	Cable TV Households	Non-cable TV Households	Total TV Households
Estimated Station Totals*	72,740	46,220	118,960
Average Weekly Circulation (2001)	41,245	16,949	58,194
Average Daily Circulation (2001)			20,893
Other DMA Total	Cable TV Households	Non-cable TV Households	Total TV Households
Estimated Station Totals*	15,560	6,310	21,870
Average Weekly Circulation (2001)	4,476	1,014	5,490
Average Daily Circulation (2001)			1,647

*Estimated station totals are sums of the Nielsen TV and Cable TV household estimates for each county in which the station registers viewing of more than 5% as per the Nielsen Survey Methods.

Wisconsin—La Crosse

WXOW-TV

Ch. 19

(Operates satellite WQOW-TV, Eau Claire, WI)

Network Service: ABC.

Licensee: WQOW-WXOW Television Inc., Box 909, Quincy, IL 62306.

Studio: 3705 County Hwy. 25, La Crescent, MN 55947.

Mailing Address: Box C-4019, La Crosse, WI 54602.

Phone: 507-895-9969. Fax: 507-895-8124.

E-mail: wxow@wxow.com

Web Site: <http://www.wxow.com>

Technical Facilities: Channel No. 19 (500-506 MHz). Authorized power: 625-kw max. visual, 62.5-kw max. aural. Antenna: 1168-ft. above av. terrain, 821-ft. above ground, 2046-ft. above sea level.

Latitude 43° 48' 23"
Longitude 91° 22' 02"

Transmitter: 3705 County Hwy. 25, La Crescent, MN.

Digital Facilities: Channel No. 14 (470-476 MHz). Power: 200-kw max. visual. Antenna: 1073-ft. above av. terrain, 722-ft. above ground.

Latitude 43° 48' 23"
Longitude 91° 22' 04"

FCC Digital File Number: BPCDT-19991026ABR. Granted: June 1, 2001.

Note: Latitude and longitude coordinates shown are based on the North American Datum of 1927 (NAD 27) as currently required by the Mass Media Bureau of the FCC.

Satellite Earth Stations: AFC, 3-meter Ku-band; Andrew, 5-meter C-band; Andrew, 7-meter C-band; DH Satellite, 5-meter Ku-band; United Satellite Systems, 5-meter C-band; ChannelMaster, Cyclesat, Drake, M/A-Com, Scientific-Atlanta receivers.

News Service: AP.

Ownership: Quincy Broadcasting Co. (Group Owner).

Began Operation: March 7, 1970. Sale to Tak Communications (Sharad Tak) by Liberty Broadcasting approved by FCC January 7, 1985 (*Television Digest*, Vol. 24:43). Assignment of license to Operating Agent approved by FCC January 27, 1993. Sale to Shockley Communications Corp. approved by FCC September 27, 1995. Sale to present owner by Shockley Communications Corp. approved by FCC April 17, 2001 (Vol. 41:23).

Represented (sales): Continental Television Sales.

Represented (legal): Rosenman & Colin LLP.

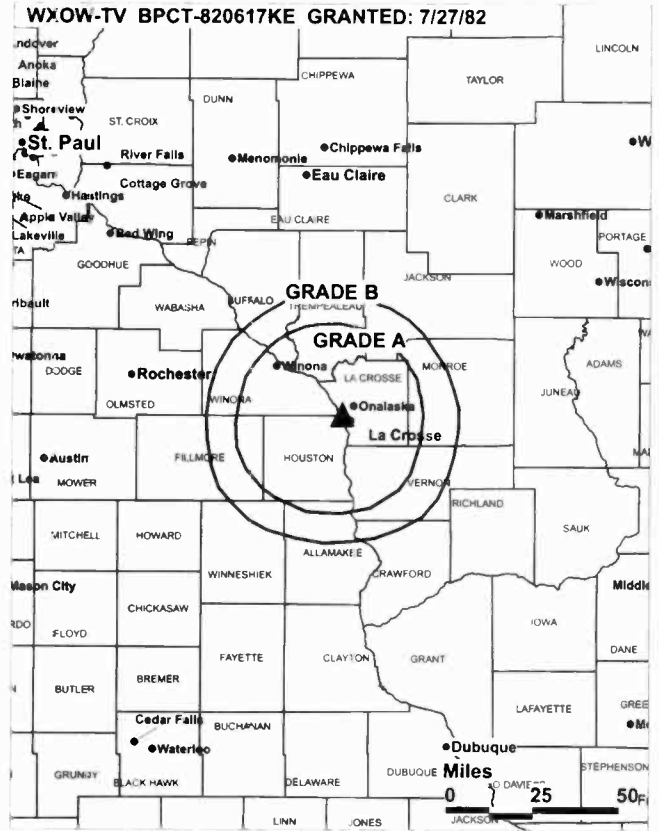
Represented (engineering): Lohnes & Culver.

Personnel:

Chuck Roth, General Manager.

David Booth, Sales Manager.

Brian Schumacher, National Sales Manager.



© 2002 Warren Communications News

Sean Dwyer, News Director.

Deborah Simonis, Program Director.

Mitch Moths, Promotion Director.

Highest 30 Sec. Rate: \$850.

City of License: La Crosse. Station DMA: La Crosse-Eau Claire. Rank: 127.

Circulation © 2001 Nielsen. Coverage based on Nielsen study.

Grand Total	Cable TV Households	Non-cable TV Households	Total TV Households
Estimated Station Totals*	93,810	72,670	166,480
Average Weekly Circulation (2001)	56,561	28,988	85,550
Average Daily Circulation (2001)			45,788
Station DMA Total	Cable TV Households	Non-cable TV Households	Total TV Households
Estimated Station Totals*	72,740	46,220	118,960
Average Weekly Circulation (2001)	53,644	25,609	79,254
Average Daily Circulation (2001)			43,943
Other DMA Total	Cable TV Households	Non-cable TV Households	Total TV Households
Estimated Station Totals*	21,070	26,450	47,520
Average Weekly Circulation (2001)	2,917	3,379	6,296
Average Daily Circulation (2001)			1,845

*Estimated station totals are sums of the Nielsen TV and Cable TV household estimates for each county in which the station registers viewing of more than 5% as per the Nielsen Survey Methods.

Wisconsin—Madison

WISC-TV Ch. 3

Network Service: CBS.

Licensee: Television Wisconsin Inc., Box 44965, Madison, WI 53744-4965.

Studio: 7025 Raymond Rd., Madison, WI 53719.

Mailing Address: Box 44965, Madison, WI 53744-4965.

Phone: 608-271-4321. **Fax:** 608-271-1709.

E-mail: talkback@wisctv.com

Web Site: http://wisctv.com

Technical Facilities: Channel No. 3 (60-66 MHz). Authorized power: 24-kw visual. Antenna: 1539-ft. above av. terrain, 1398-ft. above ground, 2523-ft. above sea level.

Latitude 43° 03' 21"
Longitude 89° 32' 06"

Transmitter: 8559 Mineral Point Rd.

Digital Facilities: Channel No. 50 (686-692 MHz). Power: 380.2-kw max. visual. Antenna: 1529-ft. above av. terrain, 1388-ft. above ground.

Latitude 43° 03' 21"
Longitude 89° 32' 06"

FCC Digital File Number: BPCDT-19991027ABG. Granted: October 31, 2000.

Note: Latitude and longitude coordinates shown are based on the North American Datum of 1927 (NAD 27) as currently required by the Mass Media Bureau of the FCC.

Multichannel TV Sound: Stereo only.

News Service: AP.

Ownership: Morgan Murphy Stations (Group Owner).

Began Operation: June 24, 1956.

Represented (sales): Harrington, Righter & Parsons Inc.

Represented (legal): Rini, Coran & Lancellotta PC.

Personnel:

Elizabeth Murphy Burns, President.

David Sanks, Vice President & General Manager.

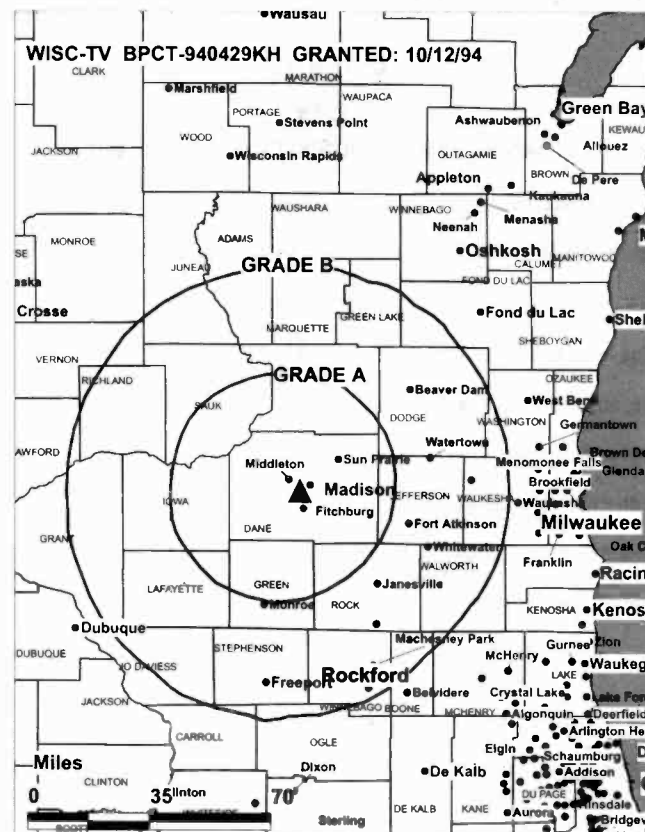
Tom Bier, Station Manager & Executive News Director.

Mark Friesch, General Sales Manager.

Jill Sommers, Programming & Operations Director.

Nan Roach, Promotion & Marketing Director.

Leonard Charles, Chief Engineer.



© 2002 Warren Communications News

Jeff Ver Voort, Operations Supervisor.

Highest 30 Sec. Rate: \$3000.

City of License: Madison. **Station DMA:** Madison. **Rank:** 85.

Circulation © 2001 Nielsen. Coverage based on Nielsen study.

Grand Total	Cable TV Households	Non-cable TV Households	Total TV Households
Estimated Station Totals*	301,280	193,160	494,440
Average Weekly Circulation (2001)	174,802	95,050	269,852
Average Daily Circulation (2001)			138,641
Station DMA Total	Cable TV Households	Non-cable TV Households	Total TV Households
Estimated Station Totals*	201,490	122,070	323,560
Average Weekly Circulation (2001)	150,197	75,899	226,097
Average Daily Circulation (2001)			120,489
Other DMA Total	Cable TV Households	Non-cable TV Households	Total TV Households
Estimated Station Totals*	99,790	71,090	170,880
Average Weekly Circulation (2001)	24,605	19,150	43,755
Average Daily Circulation (2001)			18,153

*Estimated station totals are sums of the Nielsen TV and Cable TV household estimates for each county in which the station registers viewing of more than 5% as per the Nielsen Survey Methods.

Wisconsin—Madison

WKOW-DT Ch. 26

Network Service: ABC.

Grantee: WKOW Television Inc., Box 909, Quincy, IL 62306.

Phone: 608-274-6789.

Digital Facilities: Channel No. 26 (542-548 MHz). Power: 218.5-kw max. visual. Antenna: 1493-ft. above av. terrain, 1352-ft. above ground, 2477-ft. above sea level.

Latitude	43°	03'	21"
Longitude	89°	32'	06"

Transmitter: 8559 Mineral Point Rd., Verona.

Note: Latitude and longitude coordinates shown are based on the North American Datum of 1927 (NAD 27) as currently required by the Mass Media Bureau of the FCC.

Ownership: Quincy Broadcasting Co. (Group Owner).

Began Digital Operation: November 1, 1998.

Represented (sales): Continental Television Sales.

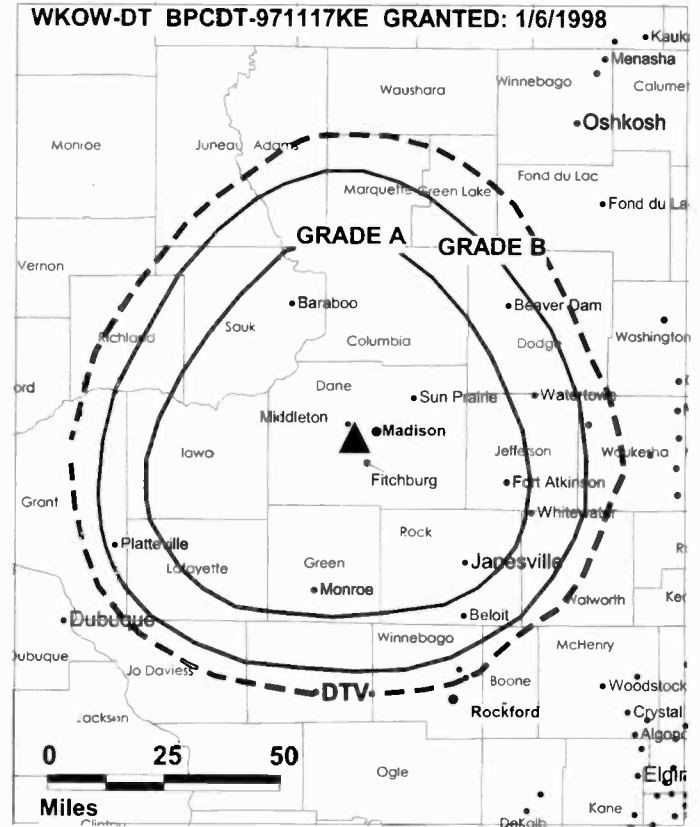
Represented (legal): Rosenman & Colin LLP.

Personnel:

Bob Miller, General Manager.

Rates: On request.

City of License: Madison. **Station DMA:** Madison. **Rank:** 85.



© 2002 Warren Communications News

Wisconsin—Madison

WKOW-TV Ch. 27

Network Service: ABC.

Licensee: WKOW Television Inc., Box 909, Quincy, IL 62306.

Studio: 5727 Tokay Blvd., Madison, WI 53719.

Mailing Address: Box 100, Madison, WI 53701.

Phone: 608-274-1234. **Fax:** 608-274-9514.

Web Site: <http://www.wkowitz.com>

Technical Facilities: Channel No. 27 (548-554 MHz). Authorized power: 2400-kw max. visual. Antenna: 1493-ft. above av. terrain, 1352-ft. above ground, 2477-ft. above sea level.

Latitude 43° 03' 21"
Longitude 89° 32' 06"

Transmitter: 8633 Mineral Point Rd.

Began Digital Operation: November 1, 1998.

Note: Latitude and longitude coordinates shown are based on the North American Datum of 1927 (NAD 27) as currently required by the Mass Media Bureau of the FCC.

News Service: AP.

Ownership: Quincy Broadcasting Co. (Group Owner).

Began Operation: June 30, 1953. Sale to present owner by Shockley Communications Corp. approved by FCC April 17, 2001 (**Television Digest**, Vol. 41:23). Sale to Shockley Communications Corp. by Operating Agent approved by FCC September 27, 1995. Assignment of license to Operating Agent granted by FCC January 27, 1993. Sale to Tak Communications (Sharad Tak) by Liberty Broadcasting approved by FCC January 7, 1985 (Vol. 24:43). Sale to Liberty Broadcasting by Horizons Communications approved by FCC September 20, 1978 (Vol. 18:24). Sale to Horizons Communications by Midcontinent Broadcasting Co. (Joseph L. Floyd, N. L. Bentson & Edmund R. Ruben) approved by FCC September 9, 1970 (Vol. 10:37). Sale to Midcontinent Broadcasting Co. by Monona Broadcasting Co. approved by FCC July 20, 1960 (Vol. 16:24, 26, 30).

Represented (sales): Continental Television Sales.

Represented (legal): Rosenman & Colin LLP.

Personnel:

Bob Miller, General Manager.

Ken Simmons, General Sales Manager.

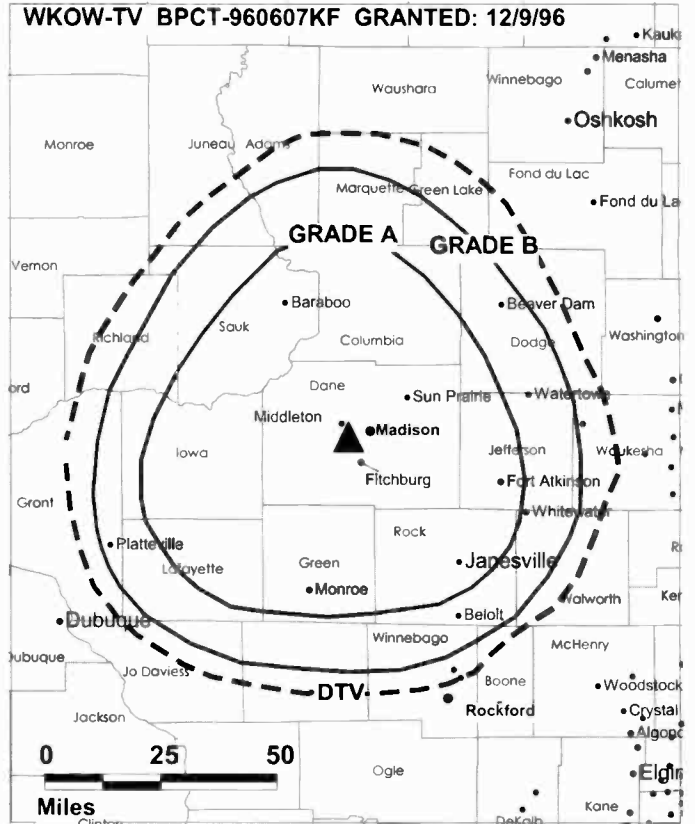
Steve Olson, National Sales Manager.

Andrew Bohage, News Director.

Steve Zimmerman, Chief Engineer.

Jill Genter, Promotion Director.

Dave Robbins, Business Manager.



© 2002 Warren Communications News

Bob Goessling, Production Manager.

Highest 30 Sec. Rate: \$1400.

City of License: Madison. **Station DMA:** Madison. **Rank:** 85.

Circulation © 2001 Nielsen. Coverage based on Nielsen study.

Grand Total	Cable TV Households	Non-cable TV Households	Total TV Households
Estimated Station Totals*	281,870	217,200	499,070
Average Weekly Circulation (2001)	161,517	96,998	258,515
Average Daily Circulation (2001)			127,209
Station DMA Total	Cable TV Households	Non-cable TV Households	Total TV Households
Estimated Station Totals*	201,490	122,070	323,560
Average Weekly Circulation (2001)	147,164	80,134	227,298
Average Daily Circulation (2001)			114,551
Other DMA Total	Cable TV Households	Non-cable TV Households	Total TV Households
Estimated Station Totals*	80,380	95,130	175,510
Average Weekly Circulation (2001)	14,354	16,864	31,217
Average Daily Circulation (2001)			12,657

*Estimated station totals are sums of the Nielsen TV and Cable TV household estimates for each county in which the station registers viewing of more than 5% as per the Nielsen Survey Methods.

Wisconsin—Madison

WMSN-TV Ch. 47

Network Service: FOX.

Licensee: Sullivan Broadcasting Co. II Inc., 18 Newbury St., Boston, MA 02116.

Studio: 7847 Big Sky Dr., Madison, WI 53719.

Phone: 608-833-0047. **Fax:** 608-833-5055.

E-mail: comments@fox47.com

Web Site: http://www.fox47.com

Technical Facilities: Channel No. 47 (668-674 MHz). Authorized power: 1150-kw max. visual. Antenna: 1476-ft. above av. terrain, 1335-ft. above ground, 2460-ft. above sea level.

Latitude 43° 03' 21"
Longitude 89° 32' 06"

Transmitter: 8559 Mineral Point Rd., Verona.

Digital Facilities: Channel No. 11 (198-204 MHz). Power: 15-kw visual. Antenna: 1545-ft. above av. terrain, 1411-ft. above ground.

Latitude 43° 03' 21"
Longitude 89° 32' 06"

FCC Digital File Number: BPCDT-19991101AIM. Granted: January 26, 2001.

Note: Latitude and longitude coordinates shown are based on the North American Datum of 1927 (NAD 27) as currently required by the Mass Media Bureau of the FCC.

Multichannel TV Sound: Stereo only.

Satellite Earth Stations: Comtech, 5-meter C-band; Microdyne, 3-meter Ku-band; M/A-Com, Pinzone receivers.

LMA: Local marketing agreement with WCGV-TV (U), Milwaukee.

Ownership: Sullivan Broadcasting Co. (Group Owner).

Began Operation: June 8, 1986. Transfer of control to Ronald J. Koepller from James L. Arnold, Receiver approved by FCC July 26, 1995. Sale to present owner by Koepller approved by FCC May 7, 1996. Sale pending to Sinclair Broadcast Group Inc. (**Television Digest**, Vol. 38:9; 41:38).

Represented (sales): Millennium Sales & Marketing.

Represented (legal): Arter & Hadden LLP.

Personnel:

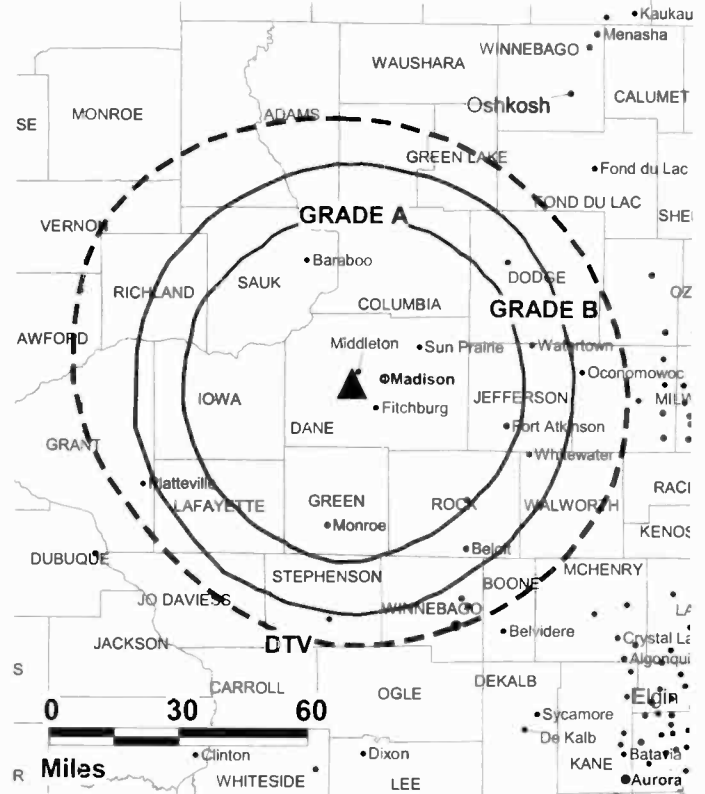
David Ford, General Manager.

Sarah Ward, Program Coordinator.

Audra Johnson, Promotion Manager.

Sheryl Nelson, Business Manager.

WMSN-TV BPCT-940811KF GRANTED: 11/7/94



© 2002 Warren Communications News

Kerry Maki, Chief Engineer.

Rates: On request.

City of License: Madison. **Station DMA:** Madison. **Rank:** 85.

Circulation © 2001 Nielsen. Coverage based on Nielsen study.

Grand Total	Cable TV Households	Non-cable TV Households	Total TV Households
Estimated Station Totals*	266,400	170,370	436,770
Average Weekly Circulation (2001)	124,630	76,250	200,880
Average Daily Circulation (2001)			75,509
Station DMA Total	Cable TV Households	Non-cable TV Households	Total TV Households
Estimated Station Totals*	201,490	122,070	323,560
Average Weekly Circulation (2001)	111,862	64,513	176,375
Average Daily Circulation (2001)			67,009
Other DMA Total	Cable TV Households	Non-cable TV Households	Total TV Households
Estimated Station Totals*	64,910	48,300	113,210
Average Weekly Circulation (2001)	12,769	11,737	24,506
Average Daily Circulation (2001)			8,500

*Estimated station totals are sums of the Nielsen TV and Cable TV household estimates for each county in which the station registers viewing of more than 5% as per the Nielsen Survey Methods.

Wisconsin—Madison

WMTV
Ch. 15

Network Service: NBC.

Licensee: Benedek License Corp., 2895 Greenspoint Pkwy., Suite 250, Hoffman Estates, IL 60195.

Studio: 615 Forward Dr., Madison, WI 53711.

Phone: 608-274-1515. Fax: 608-274-2737.

E-mail: feedback@nbc15.com

Web Site: http://www.nbc15.com

Technical Facilities: Channel No. 15 (476-482 MHz). Authorized power: 945-kw max. visual. Antenna: 1155-ft. above av. terrain, 1066-ft. above ground, 2132-ft. above sea level.

Latitude 43° 03' 03"
Longitude 89° 29' 13"

Transmitter: 615 Forward Dr.

Digital Facilities: Channel No. 19 (500-506 MHz). Power: 47.9-kw max. visual. Antenna: 1155-ft. above av. terrain, 1066-ft. above ground.

Latitude 43° 03' 03"
Longitude 89° 29' 13"

FCC Digital File Number: BPCDT-19991028AEZ. Granted: June 2, 2000.

Note: Latitude and longitude coordinates shown are based on the North American Datum of 1927 (NAD 27) as currently required by the Mass Media Bureau of the FCC.

Satellite Earth Stations: 3.8-meter Ku-band; Harris, Ku-band; Microdyne, 7-meter C-band; United Satellite Systems, 3.8-meter C-band; United Satellite Systems, 5-meter C-band; M/A-Com, Microdyne, Scientific-Atlanta receivers.

News Services: AP, CNN Newsource, NBC News Channel.

Ownership: Benedek Broadcasting Co. LLC (Group Owner).

Began Operation: July 8, 1953. Transfer of control to Benedek Broadcasting from Brissette Broadcasting approved by FCC May 22, 1996 (*Television Digest*, Vol. 35:37, 52), but Trustee Philip A. Jones operated station until revised ownership rules allowed Benedek to acquire. FCC approved control on January 11, 2000. Sale to Brissette by Adams Communications approved by FCC December 24, 1991. Sale to Adams Communications by Wesray Corp. approved by FCC December 23, 1987. Sale to Wesray Corp. by Forward Communications Corp. approved by FCC August 16, 1984. Sale to Forward by Lee P. Loomis approved by FCC May 15, 1963 (Vol. 3:20). Sale to Loomis by WTVJ interests (Mitchell Wolfson) approved by FCC April 2, 1958 (Vol. 14:10, 14). Sale to WTVJ interests by founding Gerald A. Bartell family approved by FCC July 25, 1957 (Vol. 13:26, 30).

Represented (sales): Blair Television.

Represented (legal): Covington & Burling.

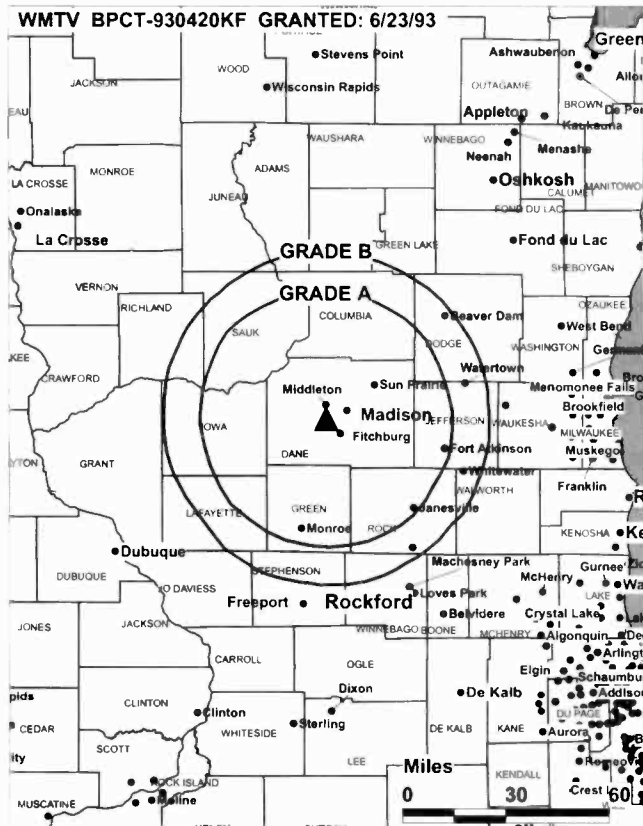
Personnel:

Bob Smith, Vice President & General Manager.

James Dick, News Director.

Shari Telvick, Business Manager.

Alan DeFlorio, Local Sales Manager.



© 2002 Warren Communications News

Peter Calgano, Creative Services Director.

Tom Weeden, Chief Engineer.

Jason Effinger, Operations Manager.

Rates: On request.

City of License: Madison. Station DMA: Madison. Rank: 85.

Circulation © 2001 Nielsen. Coverage based on Nielsen study.

Grand Total	Cable	Non-cable	Total
	TV Households	TV Households	TV Households
Estimated Station Totals*	286,400	194,020	480,420
Average Weekly Circulation (2001)	171,311	95,546	266,857
Average Daily Circulation (2001)			134,172
Station DMA Total	Cable	Non-cable	Total
	TV Households	TV Households	TV Households
Estimated Station Totals*	201,490	122,070	323,560
Average Weekly Circulation (2001)	151,419	78,739	230,159
Average Daily Circulation (2001)			119,500
Other DMA Total	Cable	Non-cable	Total
	TV Households	TV Households	TV Households
Estimated Station Totals*	84,910	71,950	156,860
Average Weekly Circulation (2001)	19,892	16,807	36,699
Average Daily Circulation (2001)			14,672

*Estimated station totals are sums of the Nielsen TV and Cable TV household estimates for each county in which the station registers viewing of more than 5% as per the Nielsen Survey Methods.

WWRS-TV
Ch. 52

Network Service: TBN.

Grantee: National Minority TV Inc., 14252 Culver Dr., PMB 831, Irvine, CA 92604-1867.

Studio: 820 N. Main, Juneau, WI 53039.

Phone: 920-386-2526. **Fax:** 920-386-2538.

E-mail: business@wwrs-52.org

Web Site: http://www.wwrs-52.org

Technical Facilities: Channel No. 52 (698-704 MHz). Authorized power: 10-kw max. visual. Antenna: 394-ft. above av. terrain, 190-ft. above ground, 1354-ft. above sea level.

Latitude	43°	26'	11"
Longitude	88°	31'	34"

Holds CP for change to 364-ft. above av. terrain, 161-ft. above ground, 1325-ft. above sea level. BPCT-990331KN.

Transmitter: 0.47-mi. at a bearing of 203°T from intersection of SR 33 & Madison Rd.

Digital Facilities: Channel No. 43 (644-650 MHz). Power: 500-kw max. visual. Antenna: 1178-ft. above av. terrain, 1197-ft. above ground.

Latitude	43°	05'	44"
Longitude	87°	54'	17"

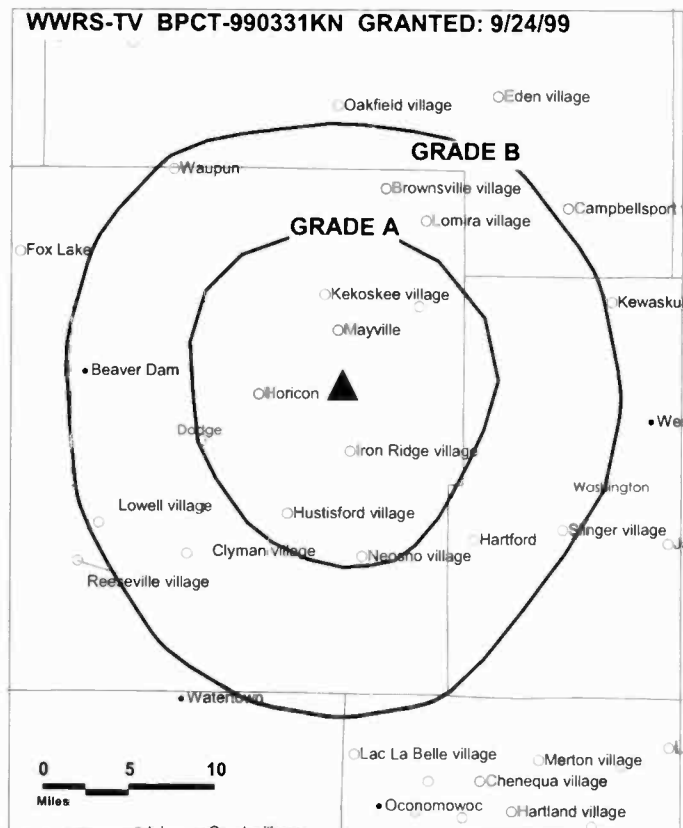
FCC Digital File Number: BPCDT-19991029AEV (pending).

Note: Latitude and longitude coordinates shown are based on the North American Datum of 1927 (NAD 27) as currently required by the Mass Media Bureau of the FCC.

Ownership: National Minority TV Inc. (Group Owner).

Began Operation: February 1, 1999. Sale to Mayville Communications Inc. (National Minority TV Inc.) from Pacer TV of East Central Wisconsin approved by FCC December 17, 1998.

WWRS-TV BPCT-990331KN GRANTED: 9/24/99



Personnel:

Gary Wallace, General Manager.

City of License: Mayville. **Station DMA:** Milwaukee. **Rank:** 33.

Nielsen Data: Not available.

Wisconsin—Milwaukee

WCGV-TV Ch. 24

Network Service: UPN.

Licensee: WCGV Licensee Inc., 2000 W. 41st St., Baltimore, MD 21211.

Studio: 4041 N. 35th St., Milwaukee, WI 53216.

Phone: 414-442-7050. **Fax:** 414-874-1899.

Technical Facilities: Channel No. 24 (530-536 MHz). Authorized power: 3000-kw max. visual, 300-kw max. aural. Antenna: 1027-ft. above av. terrain, 1056-ft. above ground, 1713-ft. above sea level.

Latitude 43° 05' 15"
Longitude 87° 54' 13"

Holds CP for change to 5000-kw max. visual. BPCT-950629KH.

Transmitter: 3950 N. Holton St.

Digital Facilities: Channel No. 25 (536-542 MHz). Power: 1000-kw max. visual. Antenna: 1007-ft. above av. terrain, 1063-ft. above ground.

Latitude 43° 05' 48"
Longitude 87° 54' 18"

FCC Digital File Number: BPCDT-19991019ABD (pending).

Note: Latitude and longitude coordinates shown are based on the North American Datum of 1927 (NAD 27) as currently required by the Mass Media Bureau of the FCC.

Multichannel TV Sound: Stereo only.

Satellite Earth Stations: Microwave Specialties, 5-meter; Paraclipse; Scientific-Atlanta, 4.6-meter; Scientific-Atlanta, Standard Communications receivers.

LMA: Local marketing agreements with WMSN-TN (F), Madison & WVTM (W), Milwaukee.

Ownership: Sinclair Broadcast Group Inc. (Group Owner).

Began Operation: March 19, 1980. Sale to HR Broadcasting by Byron Lasky, Howard Heckel, et al., approved by FCC July 14, 1986 (*Television Digest*, Vol. 26:26). Sale to ABRY Communications by HR Broadcasting approved by FCC May 20, 1994 (Vol. 30:24). Sale to present owner by ABRY Communications approved by FCC October 19, 1990 (Vol. 33:3, 35).

Represented (sales): TeleRep Inc.

Represented (legal): Shaw Pittman.

Personnel:

Sheila Oliver, General Manager.

Nancy Stephens, General Sales Manager.

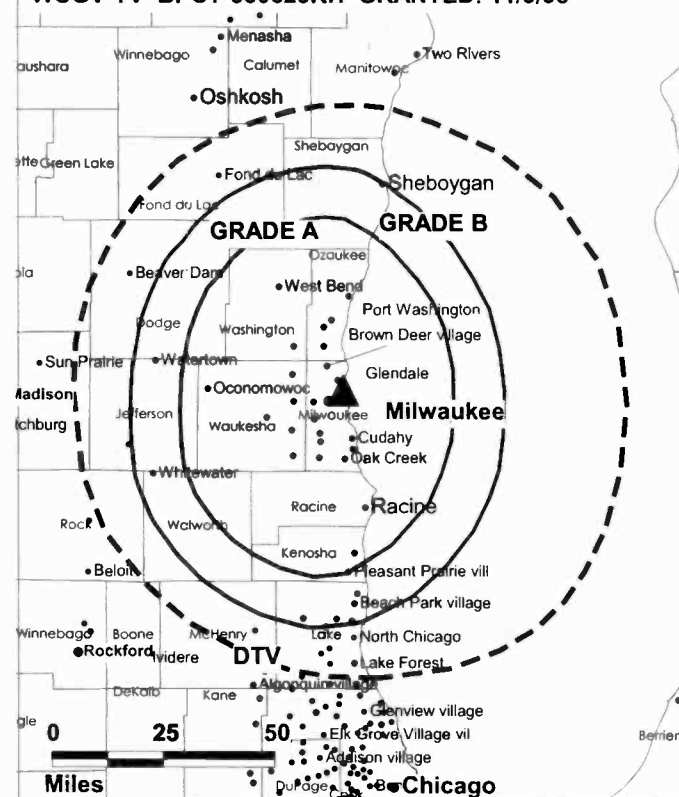
Tom Sonnenberg, National Sales Manager.

Betty Hertz, Program Director.

Kent Welch, Promotion Director.

Tom Leidolf, Chief Engineer.

WCGV-TV BPCT-950629KH GRANTED: 11/9/98



© 2002 Warren Communications News

Denise Learned, Business Manager.

Paul Rudolph, Production Manager.

Rates: On request.

City of License: Milwaukee. **Station DMA:** Milwaukee. **Rank:** 33.

Circulation © 2001 Nielsen. Coverage based on Nielsen study.

Grand Total	Cable TV Households	Non-cable TV Households	Total TV Households
Estimated Station Totals*	567,580	309,590	877,170
Average Weekly Circulation (2001)	222,947	136,950	359,897
Average Daily Circulation (2001)			119,561
Station DMA Total	Cable TV Households	Non-cable TV Households	Total TV Households
Estimated Station Totals*	529,730	297,840	827,570
Average Weekly Circulation (2001)	214,752	134,470	349,222
Average Daily Circulation (2001)			117,319
Other DMA Total	Cable TV Households	Non-cable TV Households	Total TV Households
Estimated Station Totals*	37,850	11,750	49,600
Average Weekly Circulation (2001)	8,195	2,479	10,674
Average Daily Circulation (2001)			2,242

*Estimated station totals are sums of the Nielsen TV and Cable TV household estimates for each county in which the station registers viewing of more than 5% as per the Nielsen Survey Methods.

Wisconsin—Milwaukee

WDJT-TV Ch. 58

Network Service: CBS.

Licensee: Weigel Broadcasting Co., 26 N. Halsted St., Chicago, IL 60661.

Studio: 809 W. 60th St., Milwaukee, WI 53214.

Phone: 414-777-5800. **Fax:** 414-607-8103.

E-mail: info@cbs58.com

Web Site: http://www.cbs58.com

Technical Facilities: Channel No. 58 (734-740 MHz). Authorized power: 5000-kw max. visual. Antenna: 1112-ft. above av. terrain, 1226-ft. above ground, 1820-ft. above sea level.

Latitude 43° 06' 42"
Longitude 87° 55' 45"

Transmitter: 5201 N. Milwaukee Pkwy.

Digital Facilities: Channel No. 46 (662-668 MHz). Power: 1000-kw max. visual. Antenna: 1056-ft. above av. terrain, 1143-ft. above ground.

Latitude 43° 06' 42"
Longitude 87° 55' 50"

Transmitter: 5201 N. Milwaukee River Pkwy.

FCC Digital File Number: BMPCDT-20000419ABR. Granted: February 1, 2001.

Note: Latitude and longitude coordinates shown are based on the North American Datum of 1927 (NAD 27) as currently required by the Mass Media Bureau of the FCC.

Satellite Earth Stations: Comtech, 5-meter Ku & C-band; DH Satellite, 5-meter C-band; Standard Communications receivers.

News Services: AP, CBS Newspath.

Ownership: Weigel Broadcasting Co. (Group Owner).

Began Operation: November 1, 1988.

Represented (sales): Seltel Inc.

Represented (legal): Cohn & Marks.

Represented (engineering): du Treil, Lundin & Rackley Inc.

Personnel:

Jim Hall, Station Manager.

Deanne Monaghan, General Sales Manager.

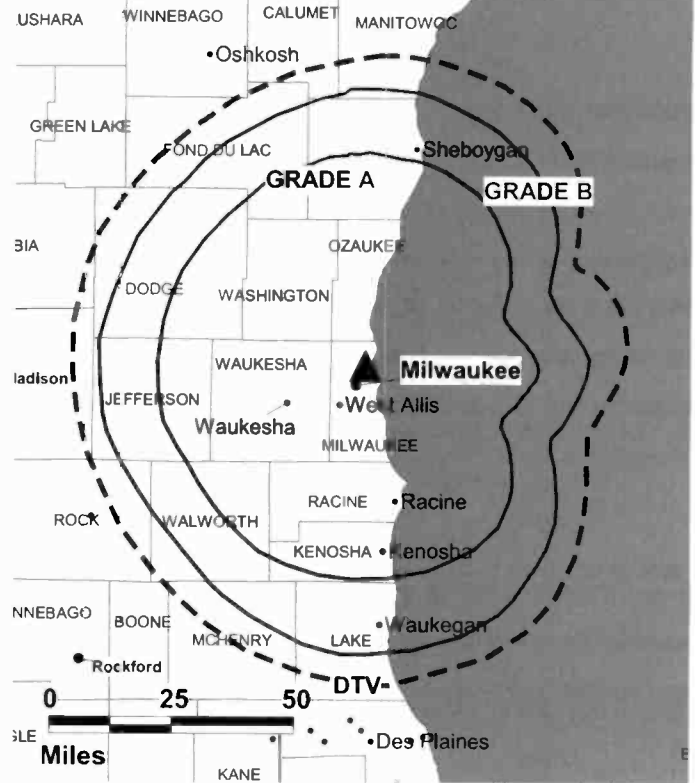
Miles Resnick, News Director.

Dale Palecek, Program & Promotion Director.

Martha Gutierrez, Business Manager.

Mike Rozumalski, Production Manager.

—WDJT-TV BPCT-950111KL GRANTED: 5/3/96



© 2002 Warren Communications News

Jeanne McCarthy, Traffic Manager.

Rates: On request.

City of License: Milwaukee. **Station DMA:** Milwaukee. **Rank:** 33.

Circulation © 2001 Nielsen. Coverage based on Nielsen study.

Grand Total	Cable TV Households	Non-cable TV Households	Total TV Households
Estimated Station Totals*	567,580	309,590	877,170
Average Weekly Circulation (2001)	313,672	162,780	476,452
Average Daily Circulation (2001)			198,276
Station DMA Total	Cable TV Households	Non-cable TV Households	Total TV Households
Estimated Station Totals*	529,730	297,840	827,570
Average Weekly Circulation (2001)	306,510	161,311	467,822
Average Daily Circulation (2001)			195,510
Other DMA Total	Cable TV Households	Non-cable TV Households	Total TV Households
Estimated Station Totals*	37,850	11,750	49,600
Average Weekly Circulation (2001)	7,161	1,469	8,630
Average Daily Circulation (2001)			2,766

*Estimated station totals are sums of the Nielsen TV and Cable TV household estimates for each county in which the station registers viewing of more than 5% as per the Nielsen Survey Methods.

Wisconsin—Milwaukee

WISN-TV Ch. 12

Network Service: ABC.

Licensee: WISN Hearst-Argyle Television Inc., 959 8th Ave., New York, NY 10019.

Studio: 19th & Wells Sts., Milwaukee, WI 53233.

Mailing Address: Box 402, Milwaukee, WI 53201-0402.

Phone: 414-342-8812. **Fax:** 414-342-6490.

Web Site: <http://www.themilwaukeechannel.com>

Technical Facilities: Channel No. 12 (204-210 MHz). Authorized power: 316-kw visual, 31.6-kw aural. Antenna: 994-ft. above av. terrain, 1063-ft. above ground, 1693-ft. above sea level.

Latitude 43° 06' 42"
Longitude 87° 55' 42"

Holds CP for change to 251-kw visual, 1070-ft. above av. terrain, 1152-ft. above ground, 1775-ft. above sea level. BMPCT-981221KF.

Transmitter: 5201 N. Milwaukee River Pkwy.

Digital Facilities: Channel No. 34 (590-596 MHz). Power: 832.8-kw max. visual. Antenna: 1116-ft. above av. terrain, 1198-ft. above ground, 1821-ft. above sea level.

Latitude 43° 06' 42"
Longitude 87° 55' 42"

Transmitter: 5201 Milwaukee River Pkwy.

FCC Digital File Number: BPCDT-981209KF (pending).

Note: Latitude and longitude coordinates shown are based on the North American Datum of 1927 (NAD 27) as currently required by the Mass Media Bureau of the FCC.

Multichannel TV Sound: Stereo only.

Satellite Earth Stations: Andrew, 4.5-meter; Andrew, 5-meter; Andrew, 7.3-meter; SatCom, 5.6-meter; Vertex, 4.5-meter Ku-band; AvanteK, Scientific-Atlanta receivers.

AM Affiliate: WISN, 50-kw, 1130 kHz.

FM Affiliate: WLTV, 11.5-kw, 97.3 MHz (No. 247), 910-ft.

News Services: ABC NewsOne, AP, Conus.

Ownership: Hearst-Argyle Television Inc. (Group Owner).

Began Operation: October 27, 1954. Station's first call letters were WTVW. Sale to Hearst Broadcast Group by group headed by L. F. Gran, Paul A. Pratt & Loron Thurwachter approved by FCC March 2, 1955 (Television Digest, Vol. 11:2, 5, 10). Merger of Hearst with Argyle Television Inc. to form present owner approved by FCC June 2, 1997 (Vol. 37:13, 29, 35).

Represented (sales): Eagle Television Sales.

Represented (legal): Tharrington, Smith & Hargrove.

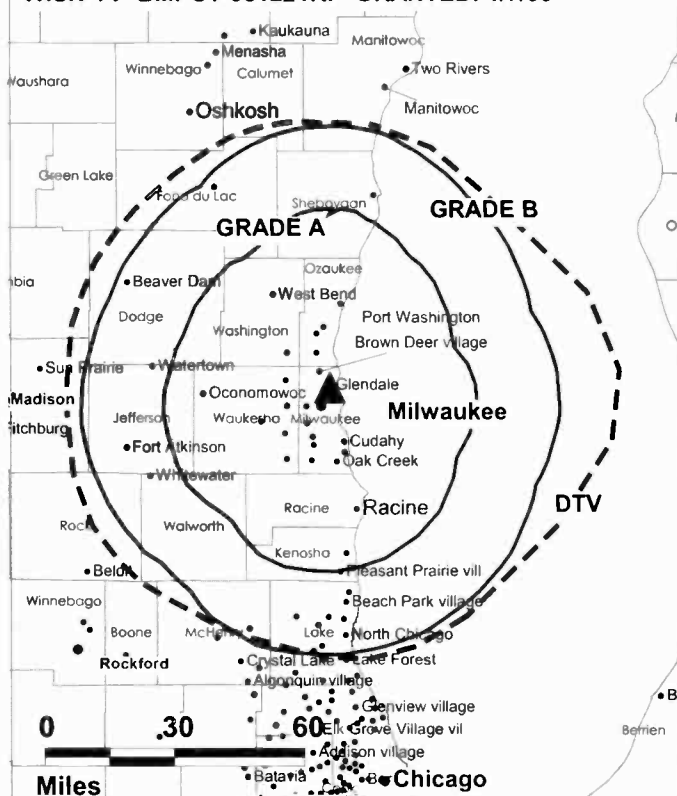
Personnel:

Rick Henry, Vice President & General Manager.

Pete Monfre, Vice President, Sales.

Dean Maytag, Broadcast Services Director.

WISN-TV BMPCT-981221KF GRANTED: 1/7/00



© 2002 Warren Communications News

Kerry Johnson, Local Sales Manager.

Lori Hayes, National Sales Manager.

Barbara Maushard, News Director.

Suzanne Grethen, Promotion & Community Services Director.

Russ Elkin, Engineering Director.

Highest 30 Sec. Rate: \$7000.

City of License: Milwaukee. **Station DMA:** Milwaukee. **Rank:** 33.

Circulation © 2001 Nielsen. Coverage based on Nielsen study.

Grand Total	Cable	Non-cable	Total
	TV Households	TV Households	TV Households
Estimated Station Totals*	611,690	321,870	933,560
Average Weekly Circulation (2001)	415,072	229,675	644,747
Average Daily Circulation (2001)			328,903
Station DMA Total	Cable	Non-cable	Total
	TV Households	TV Households	TV Households
Estimated Station Totals*	529,730	297,840	827,570
Average Weekly Circulation (2001)	396,960	224,151	621,110
Average Daily Circulation (2001)			320,211
Other DMA Total	Cable	Non-cable	Total
	TV Households	TV Households	TV Households
Estimated Station Totals*	81,960	24,030	105,990
Average Weekly Circulation (2001)	18,112	5,525	23,637
Average Daily Circulation (2001)			8,691

*Estimated station totals are sums of the Nielsen TV and Cable TV household estimates for each county in which the station registers viewing of more than 5% as per the Nielsen Survey Methods.

Wisconsin—Milwaukee

WITI Ch. 6

Network Service: FOX.

Licensee: WITI License Inc., 5151 Wisconsin Ave. NW, Washington, DC 20016.

Studio: 9001 N. Green Bay Rd., Milwaukee, WI 53209.

Mailing Address: Box 17600, Milwaukee, WI 53209.

Phone: 414-355-6666. **Fax:** 414-355-7853.

E-mail: info@fox6milwaukee.com

Web Site: http://www.fox6milwaukee.com

Technical Facilities: Channel No. 6 (82-88 MHz). Authorized power: 100-kw visual. Antenna: 1001-ft. above av. terrain, 1037-ft. above ground, 1676-ft. above sea level.

Latitude 43° 05' 26"
Longitude 87° 53' 50"

Transmitter: NE corner of Capitol Dr. & Estabrook Pkwy., Shorewood.

Digital Facilities: Channel No. 33 (584-590 MHz). Power: 980-kw max. visual. Antenna: 948-ft. above av. terrain, 961-ft. above ground, 1591-ft. above sea level.

Latitude 43° 05' 26"
Longitude 87° 53' 50"

FCC Digital File Number: BPCDT-19991004ABL. Granted: April 7, 2000.

Note: Latitude and longitude coordinates shown are based on the North American Datum of 1927 (NAD 27) as currently required by the Mass Media Bureau of the FCC.

Multichannel TV Sound: Stereo only.

Satellite Earth Stations: Scientific-Atlanta, 4.5-meter Ku-band; Scientific-Atlanta, 7-meter; Vertex, 6.2-meter Ku & C-band; M/A-Com, Pinzone, Scientific-Atlanta receivers.

SNG Mobile Dish: BAF, 2.3-meter Ku-band.

News Services: AP, CNN Newsource.

Ownership: Fox Television Stations Inc. (Group Owner).

Began Operation: May 21, 1956. Transfer to Trustee by Gillett Communications approved by FCC September 1, 1992. Sale to New World Communications (formerly SCI Television Inc.) approved by FCC April 13, 1993. Sale to present owner by New World approved by FCC November 7, 1996 (**Television Digest**, Vol. 36:13, 30).

Represented (sales): Fox Television Sales Inc.

Personnel:

Carol Rueppel, Vice President & General Manager.

Chuck Steinmetz, Vice President, Sales & Marketing.

Robert Clinkingbeard, Vice President & News Director.

Mark Cross, Vice President, Finance.

John Baich, Vice President, Engineering & Operations.

Lori Wucherer, Vice President, Creative Services.



© 2002 Warren Communications News

Mike Neale, Local Sales Manager.

Anne Clausen, Programming & Research Director.

Rates: On request.

City of License: Milwaukee. **Station DMA:** Milwaukee. **Rank:** 33.

Circulation © 2001 Nielsen. Coverage based on Nielsen study.

Grand Total	Cable TV Households	Non-cable TV Households	Total TV Households
Estimated Station Totals*	562,000	313,930	875,930
Average Weekly Circulation (2001)	385,640	222,076	607,716
Average Daily Circulation (2001)			292,232
Station DMA Total	Cable TV Households	Non-cable TV Households	Total TV Households
Estimated Station Totals*	529,730	297,840	827,570
Average Weekly Circulation (2001)	373,048	217,142	590,190
Average Daily Circulation (2001)			285,387
Other DMA Total	Cable TV Households	Non-cable TV Households	Total TV Households
Estimated Station Totals*	32,270	16,090	48,360
Average Weekly Circulation (2001)	12,592	4,934	17,526
Average Daily Circulation (2001)			6,846

*Estimated station totals are sums of the Nielsen TV and Cable TV household estimates for each county in which the station registers viewing of more than 5% as per the Nielsen Survey Methods.

Wisconsin—Milwaukee

WTMJ-DT Ch. 28

Network Service: NBC.

Licensee: Journal Broadcasting Corp., 720 E. Capitol Dr., Milwaukee, WI 53212.

Studio: 720 E. Capitol Dr., Milwaukee, WI 53212.

Phone: 414-332-9611.

Digital Facilities: Channel No. 28 (554-560 MHz). Power: 1000-kw max. visual. Antenna: 894-ft. above av. terrain, 944-ft. above ground.

Latitude	43°	05'	29"
Longitude	87°	54'	07"

Transmitter: 720 E. Capitol Dr.

Definition: High.

Note: Latitude and longitude coordinates shown are based on the North American Datum of 1927 (NAD 27) as currently required by the Mass Media Bureau of the FCC.

Ownership: Journal Broadcast Group Inc. (Group Owner).

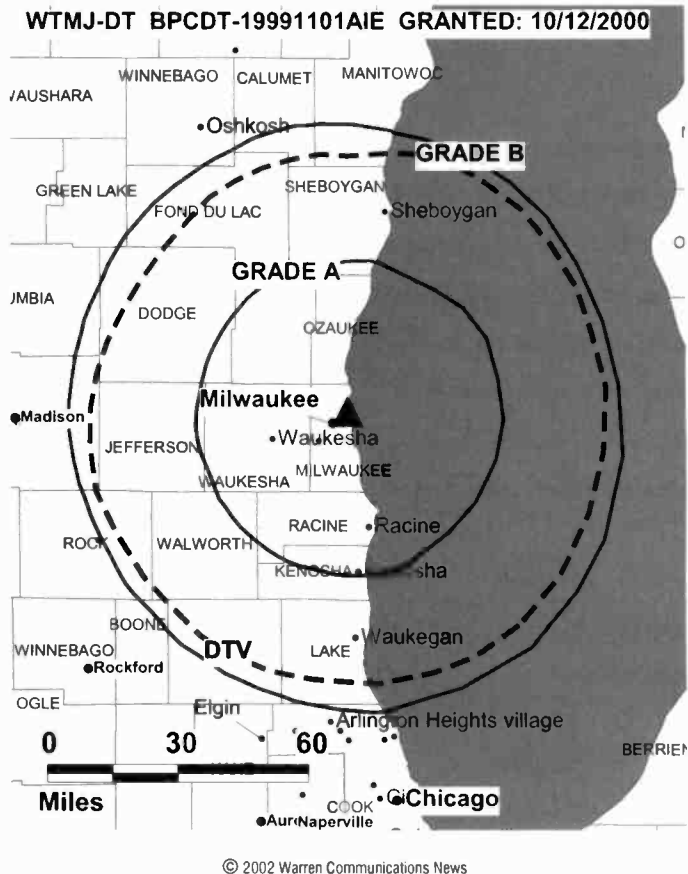
Began Digital Operation: November 3, 2000.

Personnel:

Jim Prather, President & General Manager.

Randy Price, Vice President, Engineering.

Rates: On request.



City of License: Milwaukee. **Station DMA:** Milwaukee. **Rank:** 33.

Wisconsin—Milwaukee

WTMJ-TV Ch. 4

Network Service: NBC.

Licensee: Journal Broadcast Corp., Box 693, Milwaukee, WI 53201.

Studio: 720 E. Capitol Dr., Milwaukee, WI 53212.

Mailing Address: Box 693, Milwaukee, WI 53201.

Phone: 414-332-9611. **Fax:** 414-967-5400.

Web Site: <http://www.journalbroadcastgroup.com>

Technical Facilities: Channel No. 4 (66-72 MHz). Authorized power: 100-kw visual, 10-kw aural. Antenna: 1000-ft. above av. terrain, 1096-ft. above ground, 1728-ft. above sea level.

Latitude 43° 05' 29"
Longitude 87° 54' 07"

Transmitter: 720 E. Capitol Dr.

Began Digital Operation: November 3, 2000.

Note: Latitude and longitude coordinates shown are based on the North American Datum of 1927 (NAD 27) as currently required by the Mass Media Bureau of the FCC.

Multichannel TV Sound: Stereo and separate audio program.

Satellite Earth Stations: Transmit/receive Harris, 5-meter C-band; Andrew, 4.6-meter C-band; Andrew, 4.6-meter Ku-band; Harris, 5-meter Ku-band; M/A-Com, 5-meter C-band; Andrew, Harris, M/A-Com, Scientific-Atlanta receivers.

SNG Mobile Dish: Roscor, 2.8-meter Ku-band.

AM Affiliate: WTMJ, 50-kw, 620 kHz.

FM Affiliate: WTKI, 15.5-kw, 94.5 MHz (No. 233), 910-ft.

News Services: CNN Newsource, NBC News Channel, NPS.

Ownership: Journal Broadcast Group Inc. (Group Owner).

Began Operation: December 3, 1947.

Represented (sales): Petry Television Inc.

Represented (legal): Hogan & Hartson LLP.

Personnel:

Jim Prather, President, Television.

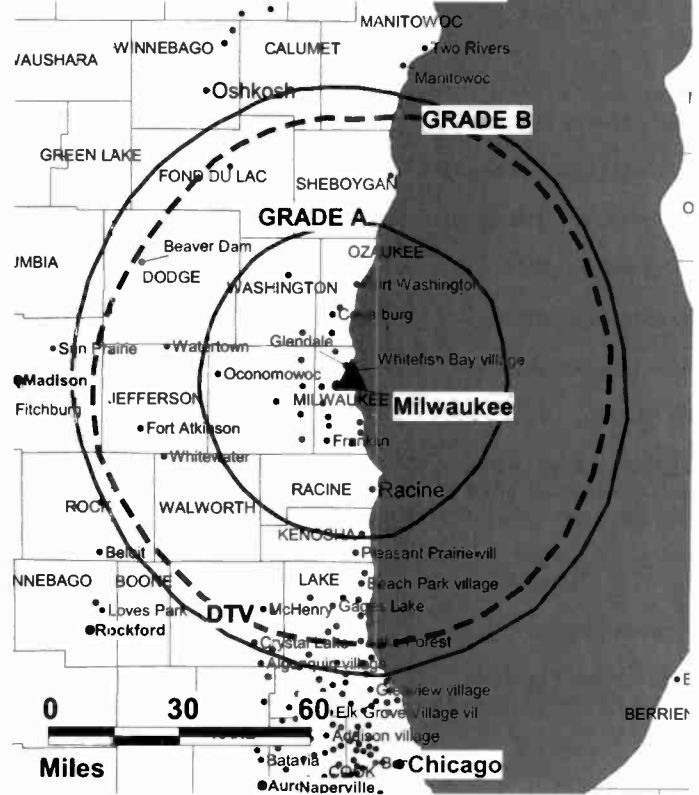
Jim Thomas, Station Manager.

Mark Strachota, General Sales Manager.

Lon Rudolph, Local Sales Manager.

Gregg Schraufnagel, On-Air Marketing Manager.

WTMJ-TV BPCT-3947 GRANTED: 6/14/67



© 2002 Warren Communications News

Joyce Rinta, Business Manager.

Highest 30 Sec. Rate: \$4000.

City of License: Milwaukee. **Station DMA:** Milwaukee. **Rank:** 33.

Circulation © 2001 Nielsen. Coverage based on Nielsen study.

Grand Total	Cable		Non-cable		Total
	TV Households	TV Households	TV Households	TV Households	
Estimated Station Totals*	615,970	326,370	942,340		
Average Weekly Circulation (2001)	444,788	237,351	682,139		
Average Daily Circulation (2001)			385,947		
Station DMA Total	Cable		Non-cable		Total
	TV Households	TV Households	TV Households	TV Households	
Estimated Station Totals*	529,730	297,840	827,570		
Average Weekly Circulation (2001)	418,937	231,789	650,725		
Average Daily Circulation (2001)			372,768		
Other DMA Total	Cable		Non-cable		Total
	TV Households	TV Households	TV Households	TV Households	
Estimated Station Totals*	86,240	28,530	114,770		
Average Weekly Circulation (2001)	25,851	5,562	31,413		
Average Daily Circulation (2001)			13,179		

*Estimated station totals are sums of the Nielsen TV and Cable TV household estimates for each county in which the station registers viewing of more than 5% as per the Nielsen Survey Methods.

Wisconsin—Milwaukee

WVCY-TV Ch. 30

Network Service: Independent.

Licensee: VCY/America Inc., 3434 W. Kilbourn Ave., Milwaukee, WI 53208.

Studio: 2700 W. Vliet St., Milwaukee, WI 53208.

Mailing Address: 3434 W. Kilbourn Ave., Milwaukee, WI 53208.

Phone: 414-935-3000. **Fax:** 414-935-3015.

E-mail: wvcytv-30@vcyamerica.org

Web Site: <http://www.vcyamerica.org>

Technical Facilities: Channel No. 30 (566-572 MHz). Authorized power: 1070-kw max. & 550-kw horizontal visual, 107-kw max. & 55-kw horizontal aural. Antenna: 960-ft. above av. terrain, 1089-ft. above ground, 1747-ft. above sea level.

Latitude 43° 05' 15"
Longitude 87° 54' 12"

Transmitter: 3950 N. Holton St.

Digital Facilities: Channel No. 22 (518-524 MHz). Power: 200-kw max. visual. Antenna: 935-ft. above av. terrain, 967-ft. above ground, 1625-ft. above sea level.

Latitude 43° 05' 15"
Longitude 87° 54' 13"

Transmitter: 3950 N. Holton St.

FCC Digital File Number: BMPCDT-20000501AFI. Granted: February 5, 2001.

Note: Latitude and longitude coordinates shown are based on the North American Datum of 1927 (NAD 27) as currently required by the Mass Media Bureau of the FCC.

Satellite Earth Stations: ChannelMaster, 3-meter C-band; Kaultronics, 4-meter C-band.

Ownership: VCY/America Inc. (Group Owner).

Began Operation: January 1, 1983.

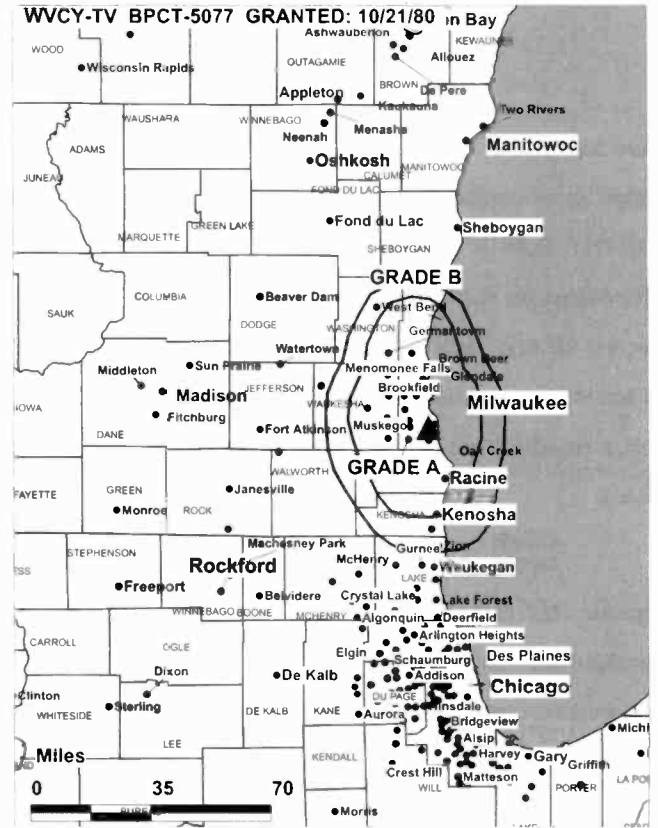
Represented (legal): Wiley, Rein & Fielding.

Personnel:

Vic Eliason, General Manager.

Andy Eliason, Chief Engineer.

Jim Schneider, Program Director.



© 2002 Warren Communications News

Rates: On request.

City of License: Milwaukee. **Station DMA:** Milwaukee. **Rank:** 33.

Circulation © 2001 Nielsen. Coverage based on Nielsen study.

Grand Total	Cable	Non-cable	Total
	TV Households	TV Households	TV Households
Estimated Station Totals*	0	175,410	175,410
Average Weekly Circulation (2001)	0	9,095	9,095
Average Daily Circulation (2001)			1,796

Station DMA Total	Cable	Non-cable	Total
	TV Households	TV Households	TV Households
Estimated Station Totals*	0	175,410	175,410
Average Weekly Circulation (2001)	0	9,095	9,095
Average Daily Circulation (2001)			1,796

*Estimated station totals are sums of the Nielsen TV and Cable TV household estimates for each county in which the station registers viewing of more than 5% as per the Nielsen Survey Methods.

Wisconsin—Milwaukee

WVTV
Ch. 18

Network Service: WBN.

Licensee: WVTV Licensee Inc., a Maryland Corp., 3474 William Penn Hwy., Pittsburgh, PA 15235.

Studio: 4041 N. 35th St., Milwaukee, WI 53216.

Phone: 414-442-7050. **Fax:** 414-874-1899.

Technical Facilities: Channel No. 18 (494-500 MHz). Authorized power: 5000-kw max. visual, 500-kw max. aural. Antenna: 1008-ft. above av. terrain, 1101-ft. above ground, 1732-ft. above sea level.

Latitude 43° 05' 48"
Longitude 87° 54' 19"

Transmitter: 0.5-mi. N of E. Capitol Dr. on N. Humboldt Ave.

Digital Facilities: Channel No. 61 (752-758 MHz). Power: 690-kw max. visual. Antenna: 1007-ft. above av. terrain, 1063-ft. above ground.

Latitude 43° 05' 48"
Longitude 87° 54' 18"

FCC Digital File Number: BPCDT-19991029AGX. Granted: April 24, 2001.

Note: Latitude and longitude coordinates shown are based on the North American Datum of 1927 (NAD 27) as currently required by the Mass Media Bureau of the FCC.

Multichannel TV Sound: Stereo only.

Satellite Earth Stations: Comtech, 3-meter Ku-band; Comtech, 4.6-meter Ku-band; Comtech, 5-meter C-band; Scientific-Atlanta, 7-meter C-band; M/A-Com, Microwave Assoc., Pinzone, Scientific-Atlanta, Standard Communications receivers.

LMA: Local marketing agreement with WCGV-TV (U), Milwaukee.

Ownership: Glencairn Ltd. Broadcast Properties (Group Owner).

Began Operation: July 20, 1959. Sale to Sinclair Broadcast Group Inc. pends (Television Digest, Vol. 41:38). Sale to present owner by Gaylord Broadcasting approved by FCC June 20, 1995 (Vol. 33:34). Sale to Gaylord Broadcasting by Harold & Bernard Sampson approved by FCC March 24, 1966 (Vol. 5:45; 6:13). Sale of 51% to Harold & Bernard Sampson by Gene Posner approved by FCC August 9, 1962 (Vol. 2:26).

Represented (legal): Shaw Pittman.

Personnel:

Michael Pumo, General Manager.

Eddie Edwards, Station Manager.

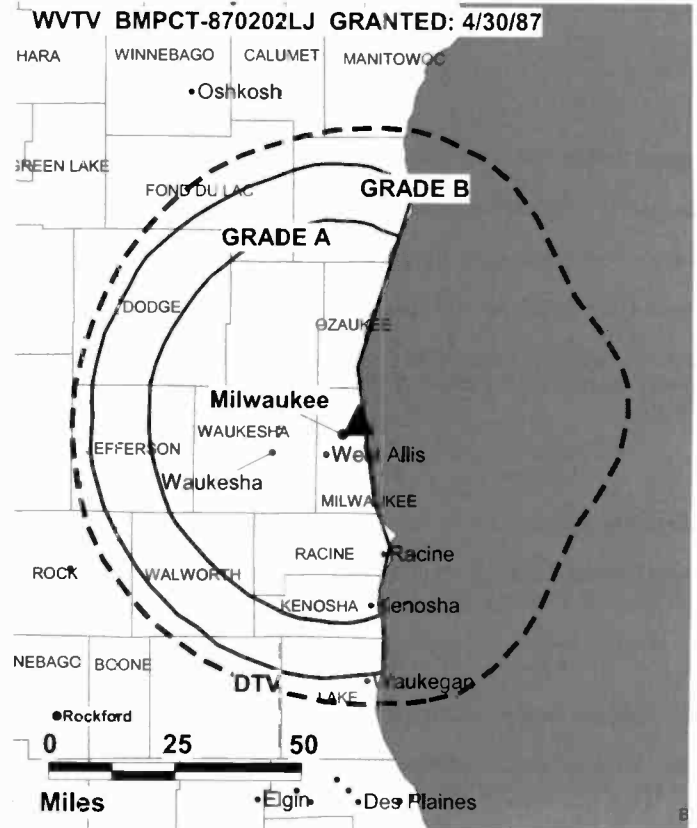
Nancy Stephens, General Sales Manager.

Tom Sonnenberg, National Sales Manager.

Betty Hertz, Program Director.

Kent Welch, Promotion Director.

Tom Leidolf, Chief Engineer.



© 2002 Warren Communications News

Paul Rudolph, Production Manager.

Denise Learned, Business Manager.

Rates: On request.

City of License: Milwaukee. **Station DMA:** Milwaukee. **Rank:** 33.

Circulation © 2001 Nielsen. Coverage based on Nielsen study.

Grand Total	Cable TV Households	Non-cable TV Households	Total TV Households
Estimated Station Totals*	704,390	321,870	1,026,260
Average Weekly Circulation (2001)	271,261	151,990	423,252
Average Daily Circulation (2001)			154,282
Station DMA Total	Cable TV Households	Non-cable TV Households	Total TV Households
Estimated Station Totals*	529,730	297,840	827,570
Average Weekly Circulation (2001)	230,715	148,308	379,022
Average Daily Circulation (2001)			143,517
Other DMA Total	Cable TV Households	Non-cable TV Households	Total TV Households
Estimated Station Totals*	174,660	24,030	198,690
Average Weekly Circulation (2001)	40,547	3,683	44,229
Average Daily Circulation (2001)			10,765

*Estimated station totals are sums of the Nielsen TV and Cable TV household estimates for each county in which the station registers viewing of more than 5% as per the Nielsen Survey Methods.

Wisconsin—Racine

WJJA
Ch. 49

Network Service: HSN.

Licensee: TV 49 Inc., 4311 E. Oakwood Rd., Oak Creek, WI 53154.

Studio: 4311 E. Oakwood Rd., Oak Creek, WI 53154.

Phone: 414-764-4953. **Fax:** 414-764-5190.

Technical Facilities: Channel No. 49 (680-686 MHz). Authorized power: 5000-kw max. visual. Antenna: 994-ft. above av. terrain, 1024-ft. above ground, 1673-ft. above sea level.

Latitude	43°	05'	15"
Longitude	87°	54'	01"

Transmitter: 3872 N. Fratney St., Milwaukee.

Digital Facilities: Channel No. 48 (674-680 MHz). Power: 176-kw max. visual. Antenna: 896-ft. above av. terrain, 925-ft. above ground.

Latitude	43°	05'	15"
Longitude	87°	54'	01"

FCC Digital File Number: BPCDT-19991101AJW (pending).

Note: Latitude and longitude coordinates shown are based on the North American Datum of 1927 (NAD 27) as currently required by the Mass Media Bureau of the FCC.

Satellite Earth Station: DH Satellite; Omni receivers.

Ownership: TV 49 Inc.

Began Operation: January 27, 1990.

Represented (legal): Shaw Pittman.

Represented (engineering): L. R. Evans Engineering.

Personnel:

Joel J. Kinlow, General Manager.



© 2002 Warren Communications News

Bruce Herzog, Chief Engineer.

Joe Kinlow, Business Manager.

Highest 30 Sec. Rate: \$25.

City of License: Racine. **Station DMA:** Milwaukee. **Rank:** 33.

Nielsen Data: Not available.

Wisconsin—Suring

WIWB
Ch. 14

Network Service: WBN.

Licensee: ACME Television Holdings LLC, 10829 Olive Blvd., Suite 202, St. Louis, MO 63141.

Studio: 975 Parkview Rd. Suite 4, Green Bay, WI 54304.

Phone: 920-983-9014. **Fax:** 920-983-9424.

Technical Facilities: Channel No. 14 (470-476 MHz). Authorized power: 1000-kw max. visual. Antenna: 659-ft. above av. terrain, 650-ft. above ground, 1450-ft. above sea level.

Latitude 44° 44' 00"
Longitude 88° 15' 25"

Transmitter: Hwy. 32, Angelica, 2-mi. S of Krakow.

Digital Facilities: Channel No. 21 (512-518 MHz). Power: 234-kw max. visual. Antenna: 1325-ft. above av. terrain, 1250-ft. above ground.

Latitude 40° 20' 02"
Longitude 87° 58' 57"

FCC Digital File Number: BPCDT-19991101AHT (pending).

Note: Latitude and longitude coordinates shown are based on the North American Datum of 1927 (NAD 27) as currently required by the Mass Media Bureau of the FCC.

Ownership: ACME Communications Inc. (Group Owner).

Began Operation: February 22, 1984. Left air July 28, 1987 due to extensive damage to transmitter; resumed operation December 27, 1988. Left air again July 1991; resumed operation February 5, 1997. Sale to Paxson Communications Corp. from VCY/America Inc. approved by FCC July 23, 1997 (*Television Digest*, Vol. 37:19). Sale to present owner from Paxson Communications Corp. approved by FCC June 14, 1999.

Represented (engineering): L. R. Evans Engineering.

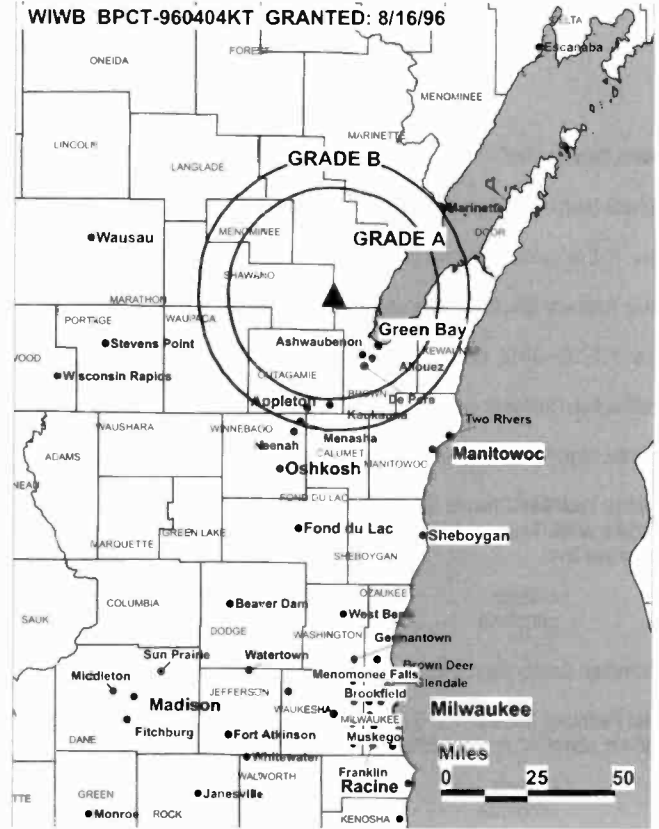
Personnel:

Stephen M. Shanks, Vice President & General Manager.

Highest 30 Sec. Rate: \$500.

City of License: Suring. **Station DMA:** Green Bay-Appleton. **Rank:** 69.

WIWB BPCT-960404KT GRANTED: 8/16/96



© 2002 Warren Communications News

Circulation © 2001 Nielsen. Coverage based on Nielsen study.

Grand Total	Cable TV Households	Non-cable TV Households	Total TV Households
Estimated Station Totals*	229,340	147,710	377,050
Average Weekly Circulation (2001)	58,809	36,631	95,440
Average Daily Circulation (2001)			31,468
Station DMA Total	Cable TV Households	Non-cable TV Households	Total TV Households
Estimated Station Totals*	229,340	139,790	369,130
Average Weekly Circulation (2001)	58,809	35,962	94,772
Average Daily Circulation (2001)			31,262
Other DMA Total	Cable TV Households	Non-cable TV Households	Total TV Households
Estimated Station Totals*	0	7,920	7,920
Average Weekly Circulation (2001)	0	668	668
Average Daily Circulation (2001)			206

*Estimated station totals are sums of the Nielsen TV and Cable TV household estimates for each county in which the station registers viewing of more than 5% as per the Nielsen Survey Methods.

TELEVISION & CABLE
ACTION UPDATE
The Authoritative Newsletter of Actions Affecting
Broadcasting and Cable Activities
For Information, call 800-771-9202

Wisconsin—Rhineland-Wausau

WJFW-TV Ch. 12

Network Service: NBC.

Licensee: Northland TV Inc., Box 858, Rhineland, WI 54501.

Studio: S. Oneida Ave., Rhineland, WI 54501.

Mailing Address: Box 858, Rhineland, WI 54501.

Phone: 715-365-8812. **Fax:** 715-365-8810.

E-mail: wjfwtv12@newnorth.net

Web Site: <http://www.wjfw-wbc12.com>

Technical Facilities: Channel No. 12 (204-210 MHz). Authorized power: 316-kw visual, 57.6-kw aural. Antenna: 1662-ft. above av. terrain, 1679-ft. above ground, 3323-ft. above sea level.

Latitude	45°	40'	02"
Longitude	89°	12'	27"

Transmitter: County Hwy. C at Starks.

Digital Facilities: Channel No. 16 (482-488 MHz). Power: 538-kw max. visual. Antenna: 1604-ft. above av. terrain, 1585-ft. above ground.

Latitude	45°	40'	03"
Longitude	89°	12'	29"

FCC Digital File Number: BPCDT-19991021ACD. Granted: May 12, 2000.

Note: Latitude and longitude coordinates shown are based on the North American Datum of 1927 (NAD 27) as currently required by the Mass Media Bureau of the FCC.

Multichannel TV Sound: Stereo only.

News Services: AP, NBC News Channel.

Ownership: Seaway Holdings Inc. (Group Owner).

Began Operation: October 20, 1966. Left air November 17, 1968 following destruction of transmitter by plane crash. Resumed operation September 10, 1969 (**Television Digest**, Vol. 9:37). Distress sale to minority-owned Seaway Communications Inc. by Alvin O'Konski approved by FCC April 20, 1979 (Vol. 19:16). Sale to present owner (Randall D. Smith) from Seaway Communications Inc. approved by FCC April 23, 1998.

Represented (sales): Blair Television.

Represented (legal): Fleischman & Walsh LLP.

Personnel:

Ron Montezon, General Manager.

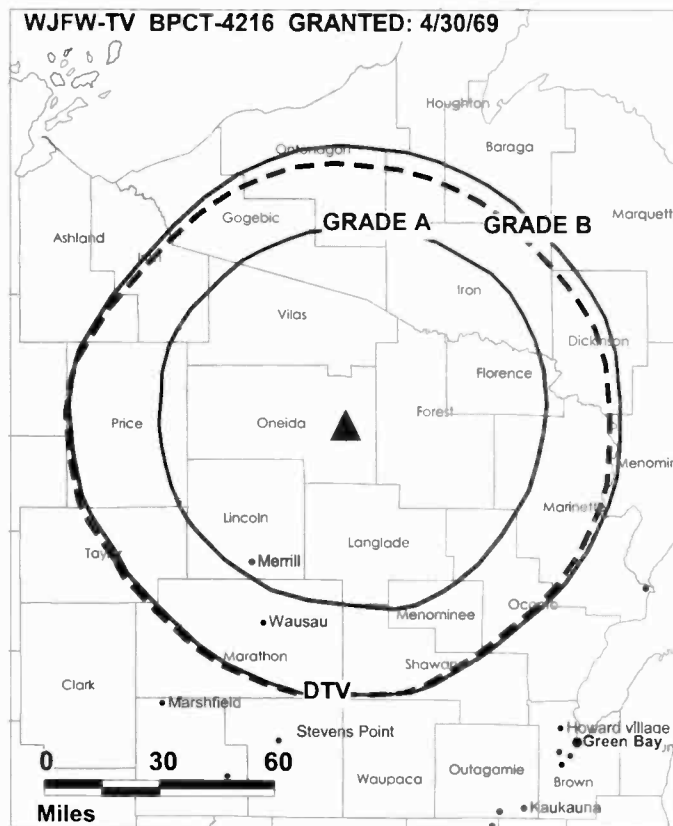
Carol Berens, General Sales Manager (Rhineland).

Patti Groholski, General Sales Manager (Wausau).

Heather Schallock, News Director.

Brian Henning, Chief Engineer.

Dan Venezia, Promotion Director.



© 2002 Warren Communications News

Marie Fields, Station & Business Manager.

Andrea Smugala, Production Manager.

Susan Sharkey, Traffic Manager.

Rates: On request.

City of License: Rhineland. **Station DMA:** Wausau-Rhineland. **Rank:** 137.

Circulation © 2001 Nielsen. Coverage based on Nielsen study.

Grand Total	Cable TV Households	Non-cable TV Households	Total TV Households
Estimated Station Totals*	122,290	99,610	221,900
Average Weekly Circulation (2001)	56,563	29,683	86,246
Average Daily Circulation (2001)			39,519
Station DMA Total	Cable TV Households	Non-cable TV Households	Total TV Households
Estimated Station Totals*	85,570	64,020	149,590
Average Weekly Circulation (2001)	48,758	26,872	75,630
Average Daily Circulation (2001)			35,595
Other DMA Total	Cable TV Households	Non-cable TV Households	Total TV Households
Estimated Station Totals*	36,720	35,590	72,310
Average Weekly Circulation (2001)	7,805	2,812	10,617
Average Daily Circulation (2001)			3,924

*Estimated station totals are sums of the Nielsen TV and Cable TV household estimates for each county in which the station registers viewing of more than 5% as per the Nielsen Survey Methods.

Wisconsin—Wausau

WAOW-TV

Ch. 9

(Operates satellite WYOW, Eagle River, WI)

Network Service: ABC.

Licensee: WAOW-WYOW Television Inc., Box 909, Quincy, IL 62306.

Studio: 1908 Grand Ave., Wausau, WI 54403.

Phone: 715-842-2251. Fax: 715-848-0195.

E-mail: waow@waow.com

Web Site: <http://www.waow.com>

Technical Facilities: Channel No. 9 (186-192 MHz). Authorized power: 316-kw visual, 63-kw aural. Antenna: 1210-ft. above av. terrain, 647-ft. above ground, 2549-ft. above sea level.

Latitude 44° 55' 14.30"
Longitude 89° 41' 30.60"

Requests CP for change to 1207-ft. above av. terrain, 2346-ft. above ground, lat. 44° 55' 14", long. 89° 41' 28". BPCT-20010419AAZ.

Transmitter: Rib Mountain.

Digital Facilities: Channel No. 29 (560-566 MHz). Power: 900-kw max. visual. Antenna: 1257-ft. above av. terrain, 623-ft. above ground.

Latitude 44° 55' 14.00"
Longitude 89° 41' 30.00"

FCC Digital File Number: BPCDT-19991026ABQ (pending).

Note: Latitude and longitude coordinates shown are based on the North American Datum of 1927 (NAD 27) as currently required by the Mass Media Bureau of the FCC.

Satellite Earth Stations: Andrew, 4-meter C-band; Andrew, 7.3-meter C-band; Patriot, 4.5-meter Ku & C-band; Standard Communications receivers.

News Service: AP.

Ownership: Quincy Broadcasting Co. (Group Owner).

Began Operation: May 7, 1965. Sale to Tak Communications (Sharad Tak) by Liberty Broadcasting approved by FCC January 7, 1985 (Television Digest, Vol. 24:43). Assignment of license to Operating Agent approved by FCC January 27, 1993. Sale to Shockley Communications Corp. approved by FCC September 27, 1995. Sale to present owner by Shockley Communications Corp. approved by FCC April 17, 2001 (Vol. 41:23).

Represented (sales): Continental Television Sales.

Represented (legal): Rosenman & Colin LLP.

Personnel:

Laurin Jorstad, President & General Manager.

Brad Heinkel, General Sales Manager.

Randy Winter, News Director.

Sharon Reyer, Program Director.



© 2002 Warren Communications News

Mark Oliver, Promotion Director.

Russ Crass, Chief Engineer.

Highest 30 Sec. Rate: \$2500.

Rates: On request.

City of License: Wausau. Station DMA: Wausau-Rhineland. Rank: 137.

Circulation © 2001 Nielsen. Coverage based on Nielsen study.

Grand Total	Cable TV Households	Non-cable TV Households	Total TV Households
Estimated Station Totals*	113,190	126,790	239,980
Average Weekly Circulation (2001)	72,125	63,596	135,721
Average Daily Circulation (2001)			79,264
Station DMA Total	Cable TV Households	Non-cable TV Households	Total TV Households
Estimated Station Totals*	87,700	80,090	167,790
Average Weekly Circulation (2001)	67,494	53,364	120,858
Average Daily Circulation (2001)			72,237
Other DMA Total	Cable TV Households	Non-cable TV Households	Total TV Households
Estimated Station Totals*	25,490	46,700	72,190
Average Weekly Circulation (2001)	4,631	10,232	14,863
Average Daily Circulation (2001)			7,027

*Estimated station totals are sums of the Nielsen TV and Cable TV household estimates for each county in which the station registers viewing of more than 5% as per the Nielsen Survey Methods.

Wisconsin—Wausau

WSAW-TV Ch. 7

Network Service: CBS.

Licensee: Benedek License Corp.

Studio: 1114 Grand Ave., Wausau, WI 54403.

Mailing Address: Box 8088, Wausau, WI 54402.

Phone: 715-845-4211. **Fax:** 715-845-2649.

E-mail: wsaw@wsaw.com

Web Site: <http://www.wsaw.com>

Technical Facilities: Channel No. 7 (174-180 MHz). Authorized power: 316-kw visual, 63.2-kw aural. Antenna: 1209-ft. above av. terrain, 645-ft. above ground, 2547-ft. above sea level.

Latitude 44° 55' 14.30"
Longitude 89° 41' 30.60"

Transmitter: Rib Mountain.

Digital Facilities: Channel No. 40 (626-632 MHz). Power: 110.4-kw max. visual. Antenna: 1299-ft. above av. terrain, 591-ft. above ground.

Latitude 44° 55' 14.00"
Longitude 89° 41' 31.00"

FCC Digital File Number: BPCDT-19991029ADR (pending).

Note: Latitude and longitude coordinates shown are based on the North American Datum of 1927 (NAD 27) as currently required by the Mass Media Bureau of the FCC.

Satellite Earth Stations: Comtech, 5-meter C-band; Scientific-Atlanta, 4.6-meter C-band; Scientific-Atlanta, 7-meter C-band; Vertex, 4.6-meter Ku-band; M/A-Com, RCA, Scientific-Atlanta receivers.

News Services: AP, CBS Newspath, CNN Newsource, Fox NewsEdge.

Ownership: Benedek Broadcasting Co. LLC (Group Owner).

Began Operation: October 24, 1954. Sale to Wesray Corp. by Forward Communications Corp. approved by FCC August 16, 1984 (*Television Digest*, Vol. 23:44). Sale to Adams Communications by Wesray Corp. approved by FCC December 23, 1987. Sale to Brissette Broadcasting Corp. by Adams Communications approved by FCC December 24, 1991. Transfer of control to present owner from Brissette Broadcasting Corp. approved by FCC May 22, 1996 (Vol. 35:37, 52).

Represented (sales): Harrington, Righter & Parsons Inc.

Personnel:

Allan Lancaster, General Manager.

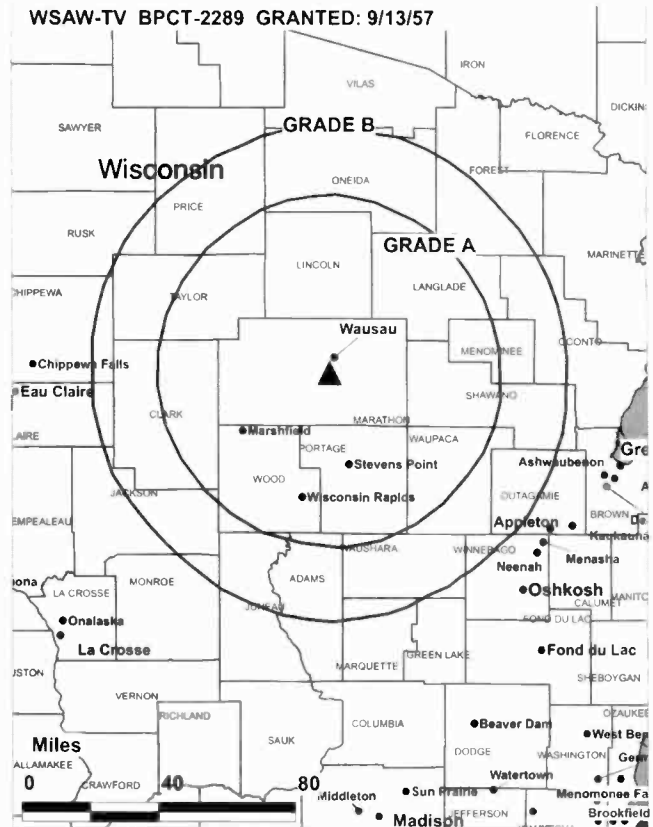
Tom Stemmler, Operations Manager.

Betsy Keefe, Local Sales Manager.

Drew Hadwal, News Director.

Patti Watson, Program Coordinator.

Sarah Jablonski, Promotion Manager.



© 2002 Warren Communications News

Lynn Hansen, Business Manager.

Susan Brooks, Traffic Manager.

Tom Chapman, National Sales Manager.

Highest 30 Sec. Rate: \$500.

City of License: Wausau. **Station DMA:** Wausau-Rhineland. **Rank:** 137.

Circulation © 2001 Nielsen. Coverage based on Nielsen study.

Grand Total	Cable TV Households	Non-cable TV Households	Total TV Households
Estimated Station Totals*	123,620	122,000	245,620
Average Weekly Circulation (2001)	80,010	66,124	146,133
Average Daily Circulation (2001)			84,329
Station DMA Total	Cable TV Households	Non-cable TV Households	Total TV Households
Estimated Station Totals*	87,700	80,090	167,790
Average Weekly Circulation (2001)	71,314	55,306	126,621
Average Daily Circulation (2001)			74,805
Other DMA Total	Cable TV Households	Non-cable TV Households	Total TV Households
Estimated Station Totals*	35,920	41,910	77,830
Average Weekly Circulation (2001)	8,695	10,817	19,512
Average Daily Circulation (2001)			9,523

*Estimated station totals are sums of the Nielsen TV and Cable TV household estimates for each county in which the station registers viewing of more than 5% as per the Nielsen Survey Methods.

Wisconsin—Wittenberg

WFXS Ch. 55

Network Service: FOX.

Licensee: Davis Television Wausau LLC, 2121 Avenue of the Stars, Suite 2800, Los Angeles, CA 90067.

Studio: 100 N. Third St., Wausau, WI 54403.

Phone: 715-847-1155. **Fax:** 715-847-1156.

Web Site: <http://www.wfxsfox55.com>

Technical Facilities: Channel No. 55 (716-722 MHz). Authorized power: 5000-kw max. visual. Antenna: 1137-ft. above av. terrain, 1057-ft. above ground, 2527-ft. above sea level.

Latitude 45° 03' 22"
Longitude 89° 27' 54"

Transmitter: 0.5-mi. SW of intersection of Landing & Sunrise Rds., Hewitt Twp.

Note: Latitude and longitude coordinates shown are based on the North American Datum of 1927 (NAD 27) as currently required by the Mass Media Bureau of the FCC.

Ownership: Davis Television Inc. (Group Owner).

Began Operation: December 1, 1999.

Represented (sales): Millennium Sales & Marketing.

Represented (legal): Leventhal, Senter & Lerman PLLC.

Personnel:

Robert Raff, General Manager.

Janel Ganzer, General Sales Manager.

Kay Heckendorf, Business Manager.

Deb Steinfest, Creative Services Director.

Kelly Longtine, Production Director.

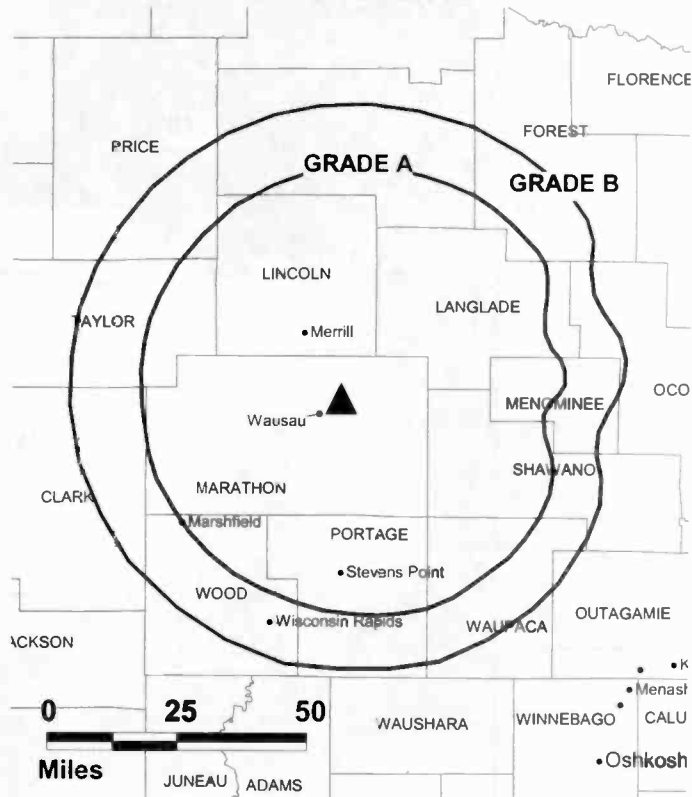
Cindy Kazemi, Traffic Manager.

Joe Kamenick, Chief Engineer.

Debra Clark, Programming Manager.

City of License: Wittenberg. **Station DMA:** Green Bay-Appleton. **Rank:** 69.

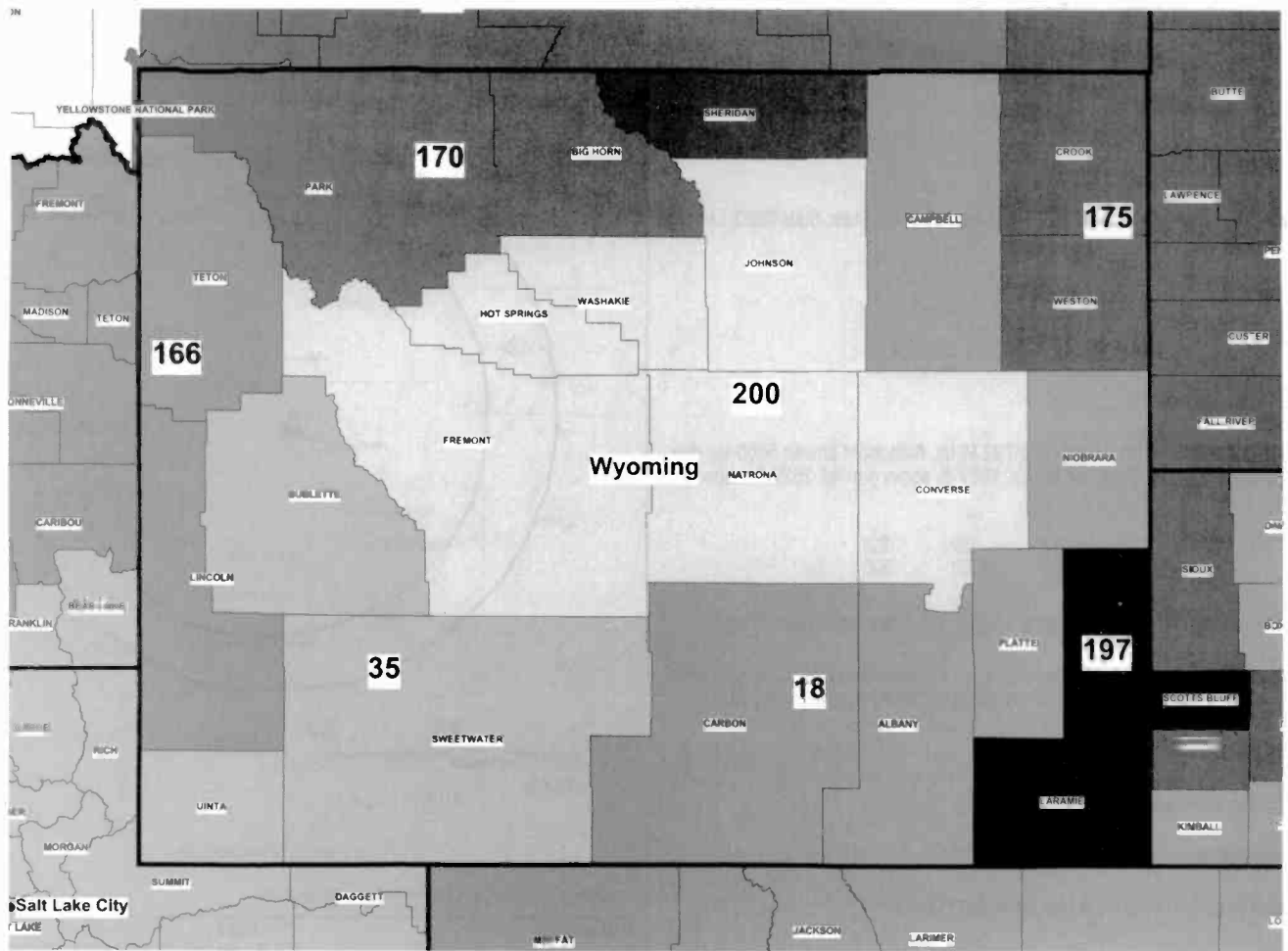
WFXS BPCT-970328KJ GRANTED: 8/21/98



Circulation © 2001 Nielsen. Coverage based on Nielsen study.

Grand Total	Cable TV Households	Non-cable TV Households	Total TV Households
Estimated Station Totals*	101,970	83,590	185,560
Average Weekly Circulation (2001)	40,994	18,295	59,289
Average Daily Circulation (2001)			19,983
Station DMA Total	Cable TV Households	Non-cable TV Households	Total TV Households
Estimated Station Totals*	11,300	6,950	18,250
Average Weekly Circulation (2001)	1,729	438	2,167
Average Daily Circulation (2001)			581
Other DMA Total	Cable TV Households	Non-cable TV Households	Total TV Households
Estimated Station Totals*	90,670	76,640	167,310
Average Weekly Circulation (2001)	39,265	17,858	57,123
Average Daily Circulation (2001)			19,403

*Estimated station totals are sums of the Nielsen TV and Cable TV household estimates for each county in which the station registers viewing of more than 5% as per the Nielsen Survey Methods.



© 2002 Warren Communications News

MARKET	NIELSEN DMA TV HOUSEHOLDS	RANK	MARKET AREA COMMERCIAL STATIONS
Denver, CO	1,381,260	18	KCEC (50), KCNC-TV (4), KDEN (25), KDVR (31), KDVR-DT (32), KFCT (22), KFNR (11), KMAS-TV (24), KMGH-DT (17), KMGH-TV (7), KPXC-TV (59), KREG-TV (3), KTVB (20), KTVJ (14), KTVS (3), KUSA-TV (9), KWGN-TV (2), KWHB (53)
Salt Lake City, UT	782,960	35	KBEO (11), KCSG (4), KENV (10), KGWR-TV (13), KJWY (2), KJZZ-TV (14), KPNZ (24), KSL-TV (5), KSTU (13), KTVX (4), KUPX (16), KUSG (12), KUTV (2), KUWB (30)
Idaho Falls-Pocatello, ID	104,880	166	KFXP (31), KIDK (3), KIFI-TV (8), KPVI (6)
Billings, MT	97,710	170	KHMT (4), KSVI (6), KTVQ (2), KULR-TV (8), KYUS-TV (3)
Rapid City, SD	88,500	175	KCLO-TV (15), KEVN-TV (7), KHSD-TV (11), KIVV-TV (5), KNBN (21), KOTA-TV (3), KSGW-TV (12)
Cheyenne, WY-Scottsbluff, NE-Sterling, CO	51,840	197	KDUH-TV (4), KGWN-TV (5), KKTU (33), KLWY (27), KSTF (10)
Casper-Riverton, WY	49,710	200	KCWY (13), KFNB (20), KFNE (10), KGWC-TV (14), KGWL-TV (5), Ktwo-TV (2)

State Cross Reference List

Communities that receive programs of stations that are located elsewhere.

KGWL-TV, Lander See Riverton, WY

Wyoming Analog Station Totals as of December 1, 2001

	VHF	UHF	TOTAL
Commercial Television	9	4	13
Educational Television	1	0	1
	10	4	14

Wyoming—Casper

**KFNB
Ch. 20**

(Operates satellites KFNR, Rawlins & KFNE, Riverton, WY)

Network Service: ABC, FOX.

Licensee: WyoMedia Corp., 7075 Salt Creek Hwy., Box 1, Casper, WY 82601.

Studio: 7075 Salt Creek Hwy., Box 1, Casper, WY 82601.

Phone: 307-577-5923. **Fax:** 307-577-5928.

Technical Facilities: Channel No. 20 (506-512 MHz). Authorized power: 58.9-kw max. visual. Antenna: 1909-ft. above av. terrain, 328-ft. above ground, 8333-ft. above sea level.

Latitude 42° 44' 37"
Longitude 106° 18' 31"

Transmitter: Casper Mountain, 8-mi. SSW of Casper.

Digital Facilities: Channel No. 18 (494-500 MHz). Power: 250-kw max. visual. Antenna: 1875-ft. above av. terrain, 294-ft. above ground.

Latitude 42° 44' 37"
Longitude 106° 18' 31"

FCC Digital File Number: BPCDT-20000110AAG. Granted: February 5, 2001.

Note: Latitude and longitude coordinates shown are based on the North American Datum of 1927 (NAD 27) as currently required by the Mass Media Bureau of the FCC.

Ownership: WyoMedia Corp. (Group Owner).

Began Operation: November 1, 1984. Left air April 25, 1989; resumed operation January 22, 1990. Sale to present owner by Casper Channel 20 Inc., Mark R. Nalbome, Receiver approved by FCC December 11, 1991.

Represented (sales): Petry Television Inc.

Represented (legal): Irwin, Campbell & Tannenwald PC.

Personnel:

Mark Nalbome, General Manager.

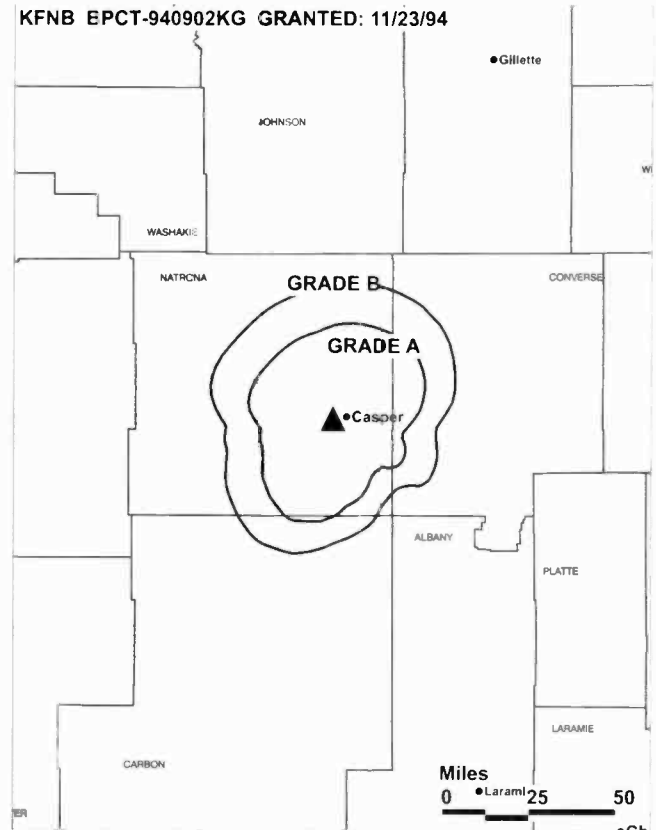
Tina Nalbome, Local Sales Manager.

Neva Hashbrook, Promotion Director.

Roger La France, Chief Engineer.

Highest 30 Sec. Rate: \$500.

KFNB EPCT-940902KG GRANTED: 11/23/94



© 2002 Warren Communications News

City of License: Casper. **Station DMA:** Casper-Riverton. **Rank:** 200.

Circulation © 2001 Nielsen. Coverage based on Nielsen study.

Grand Total	Cable	Non-cable	Total
	TV Households	TV Households	
Estimated Station Totals*	19,940	10,010	29,950
Average Weekly Circulation (2001)	14,728	3,828	18,556
Average Daily Circulation (2001)			8,059
Station DMA Total	Cable	Non-cable	Total
	TV Households	TV Households	TV Households
Estimated Station Totals*	19,940	10,010	29,950
Average Weekly Circulation (2001)	14,728	3,828	18,556
Average Daily Circulation (2001)			8,059

*Estimated station totals are sums of the Nielsen TV and Cable TV household estimates for each county in which the station registers viewing of more than 5% as per the Nielsen Survey Methods.

Wyoming—Casper

KGWC-TV

Ch. 14

(Operates satellites KGWL-TV, Lander-Riverton & KGWR-TV, Rock Springs, WY)

Network Service: CBS.

Licensee: Benedek Broadcasting Corp., 100 Park Ave., Rockford, IL 61101.

Studio: 2923 Lincolnway, Cheyenne, WY 82001-6149.

Phones: 307-234-1111; 800-288-5492. **Fax:** 307-234-2835.

Technical Facilities: Channel No. 14 (470-476 MHz). Authorized power: 1380-kw max. & 759-kw horizontal visual, 140-kw max. & 79.4-kw horizontal aural. Antenna: 1880-ft. above av. terrain, 235-ft. above ground, 8255-ft. above sea level.

Latitude 42° 44' 26"
Longitude 106° 21' 34"

Transmitter: R79W, T32N, Section 18, Natrona County.

Digital Facilities: Channel No. 15 (476-482 MHz). Power: 17.2-kw max. visual. Antenna: 1880-ft. above av. terrain, 203-ft. above ground.

Latitude 42° 44' 26"
Longitude 106° 21' 34"

FCC Digital File Number: BPCDT-19991028ACV. Granted: March 10, 2000.

Note: Latitude and longitude coordinates shown are based on the North American Datum of 1927 (NAD 27) as currently required by the Mass Media Bureau of the FCC.

Satellite Earth Station: Scientific-Atlanta, 7-meter C-band; M/A-Com, Microdyne receivers.

News Service: CBS Newspath.

Ownership: Benedek Broadcasting Co. LLC (Group Owner).

Began Operation: August 12, 1980. Sale to present owner by Morris Communications approved by FCC April 12, 1996 (*Television Digest*, Vol. 35:49). Sale to Morris Communications by Stauffer Communications Inc. approved by FCC May 2, 1995. Sale to Stauffer Communications Inc. by Rocky Mountain Communications Network approved by FCC August 25, 1986 (Vol. 26:23).

Represented (sales): Continental Television Sales.

Represented (legal): Covington & Burling.

Personnel:

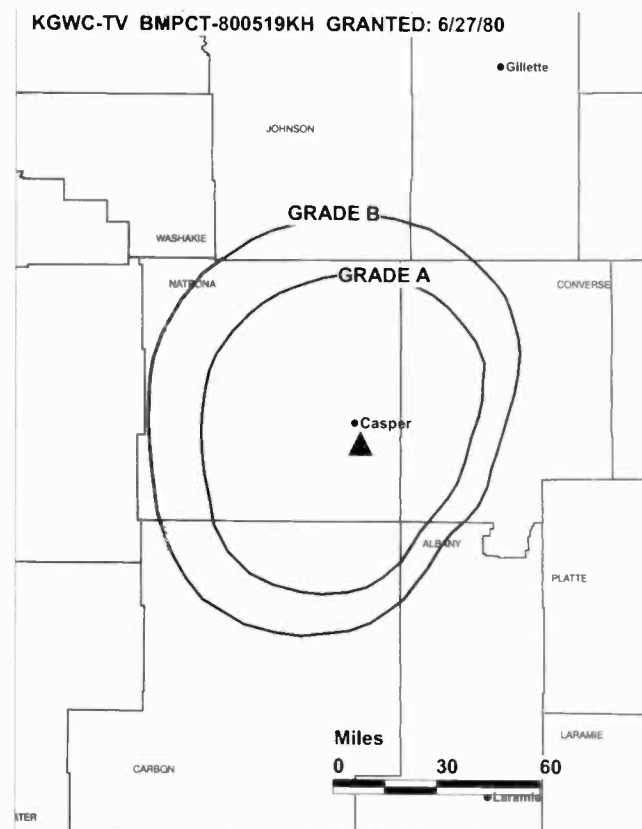
Roger Ashley, Vice President & General Manager.

Eric Jordan, General Sales Manager & Marketing Director.

Jeremy Patey, Production Manager.

Highest 30 Sec. Rate: \$125.

KGWC-TV BMPCT-800519KH GRANTED: 6/27/80



© 2002 Warren Communications News

City of License: Casper. **Station DMA:** Casper-Riverton. **Rank:** 200.

Circulation © 2001 Nielsen. Coverage based on Nielsen study.

Grand Total	Cable TV Households	Non-cable TV Households	Total TV Households
Estimated Station Totals*	36,360	18,290	54,650
Average Weekly Circulation (2001)	15,975	4,354	20,329
Average Daily Circulation (2001)			8,961
Station DMA Total	Cable TV Households	Non-cable TV Households	Total TV Households
Estimated Station Totals*	19,940	16,910	36,850
Average Weekly Circulation (2001)	13,174	4,222	17,396
Average Daily Circulation (2001)			7,806
Other DMA Total	Cable TV Households	Non-cable TV Households	Total TV Households
Estimated Station Totals*	16,420	1,380	17,800
Average Weekly Circulation (2001)	2,801	132	2,933
Average Daily Circulation (2001)			1,155

*Estimated station totals are sums of the Nielsen TV and Cable TV household estimates for each county in which the station registers viewing of more than 5% as per the Nielsen Survey Methods.

Wyoming—Casper

KTWO-TV

Ch. 2

(Operates satellite KKTU, Cheyenne, WY)

Network Service: NBC, WBN.

Licensee: Wyoming Channel 2 Inc., One Shackleford Dr., Suite 400, Little Rock, AR 72111.

Studio: 4200 E. 2nd St., Casper, WY 82609.

Phone: 307-237-3711. **Fax:** 307-234-9866.

Web Site: <http://www.katv.com>

Technical Facilities: Channel No. 2 (54-60 MHz). Authorized power: 100-kw visual, 22-kw aural. Antenna: 2000-ft. above av. terrain, 375-ft. above ground, 8485-ft. above sea level.

Latitude 42° 44' 03"
Longitude 106° 20' 00"

Transmitter: 8-mi. S of Casper.

Digital Facilities: Channel No. 17 (488-494 MHz). Power: 741-kw max. visual. Antenna: 1928-ft. above av. terrain, 242-ft. above ground.

Latitude 42° 44' 03"
Longitude 103° 20' 00"

FCC Digital File Number: BPCDT-19991028ABB (pending).

Note: Latitude and longitude coordinates shown are based on the North American Datum of 1927 (NAD 27) as currently required by the Mass Media Bureau of the FCC.

News Service: AP.

Ownership: Equity Broadcasting Corp. (Group Owner).

Began Operation: March 8, 1957. Sale to Wooster Republican Printing Co. by Harriscop Broadcasting Corp. approved by FCC December 12, 1986 (*Television Digest*, Vol. 26:45). Sale to Eastern Broadcasting Corp. approved by FCC September 6, 1994 (Vol. 34:26; 35:3). Sale to Grapevine Communications Inc. from Eastern Broadcasting Corp. approved by FCC July 2, 1997 (Vol. 37:12). Merger with GOCOM Communications LLC to form GOCOM Holdings LLC approved by FCC November 1, 1999. Sale to present owner by GOCOM Holdings LLC approved by FCC March 26, 2001.

Represented (sales): Millennium Sales & Marketing.

Represented (legal): Shaw Pittman.

Represented (engineering): Hammett & Edison Inc.

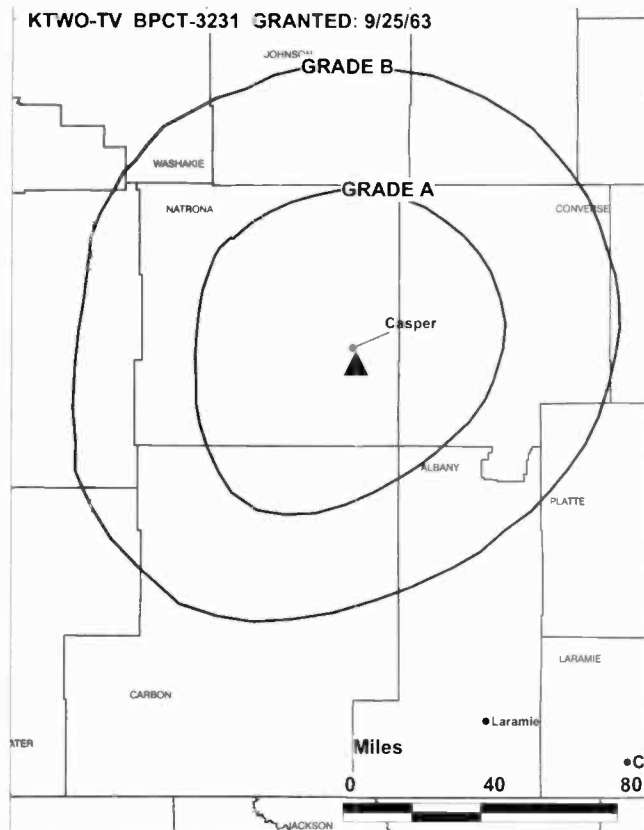
Personnel:

Kevin Mirek, General Manager.

Susan Burk, News Director.

Staci Owens, Promotion & Marketing Director.

Tanna Trout, Business Manager.



Scott Barella, Engineering Director.

Highest 30 Sec. Rate: \$425.

City of License: Casper. **Station DMA:** Casper-Riverton. **Rank:** 200.

Circulation © 2001 Nielsen. Coverage based on Nielsen study.

Grand Total	Cable TV Households	Non-cable TV Households	Total TV Households
Estimated Station Totals*	71,690	52,000	123,690
Average Weekly Circulation (2001)	50,720	13,549	64,270
Average Daily Circulation (2001)			34,740
Station DMA Total	Cable TV Households	Non-cable TV Households	Total TV Households
Estimated Station Totals*	30,300	17,890	48,190
Average Weekly Circulation (2001)	25,794	8,143	33,937
Average Daily Circulation (2001)			21,429
Other DMA Total	Cable TV Households	Non-cable TV Households	Total TV Households
Estimated Station Totals*	41,390	34,110	75,500
Average Weekly Circulation (2001)	24,926	5,407	30,333
Average Daily Circulation (2001)			13,311

*Estimated station totals are sums of the Nielsen TV and Cable TV household estimates for each county in which the station registers viewing of more than 5% as per the Nielsen Survey Methods.

Wyoming—Cheyenne

KGWN-TV

Ch. 5

(Operates satellite KSTF, Scottsbluff-Gering, NE)

Network Service: CBS, ABC.

Licensee: Benedek Broadcasting Corp., 100 Park Ave., Rockford, IL 61101.

Studio: 2923 E. Lincolnway, Cheyenne, WY 82001.

Phone: 307-634-7755. **Fax:** 307-637-8604.

Technical Facilities: Channel No. 5 (76-82 MHz). Authorized power: 100-kw visual, 10-kw aural. Antenna: 620-ft. above av. terrain, 483-ft. above ground, 7260-ft. above sea level.

Latitude 41° 06' 03"
Longitude 105° 00' 16"

Transmitter: Borie, 10.2-mi. WSW of Cheyenne.

Digital Facilities: Channel No. 30 (566-572 MHz). Power: 630-kw max. visual. Antenna: 620-ft. above av. terrain, 440-ft. above ground.

Latitude 41° 06' 01"
Longitude 105° 00' 23"

FCC Digital File Number: BPCDT-19991029ACA. Granted: February 22, 2001.

Note: Latitude and longitude coordinates shown are based on the North American Datum of 1927 (NAD 27) as currently required by the Mass Media Bureau of the FCC.

Satellite Earth Stations: Transmit/receive Scientific-Atlanta, 7-meter C-band; Scientific-Atlanta, 5-meter Ku-band; RCA, Scientific-Atlanta receivers.

News Service: AP.

Ownership: Benedek Broadcasting Co. LLC (Group Owner).

Began Operation: March 22, 1954. Sale as KFBC-TV to Lamb Communications by Frontier Broadcasting Co. approved by FCC July 6, 1972 (**Television Digest**, Vol. 11:47; 12:28). Sale to Burke Broadcasting approved by FCC October 14, 1983. Sale to Stauffer Communications Inc. by Burke Broadcasting approved by FCC July 8, 1986 (Vol. 26:13). Sale to Morris Communications by Stauffer Communications approved by FCC May 22, 1995. Sale to present owner by Morris Communications approved by FCC April 12, 1996 (Vol. 35:49).

Represented (sales): Continental Television Sales.

Represented (legal): Dow, Lohnes & Albertson PLLC.

Personnel:

Ron Johnson, General Manager.

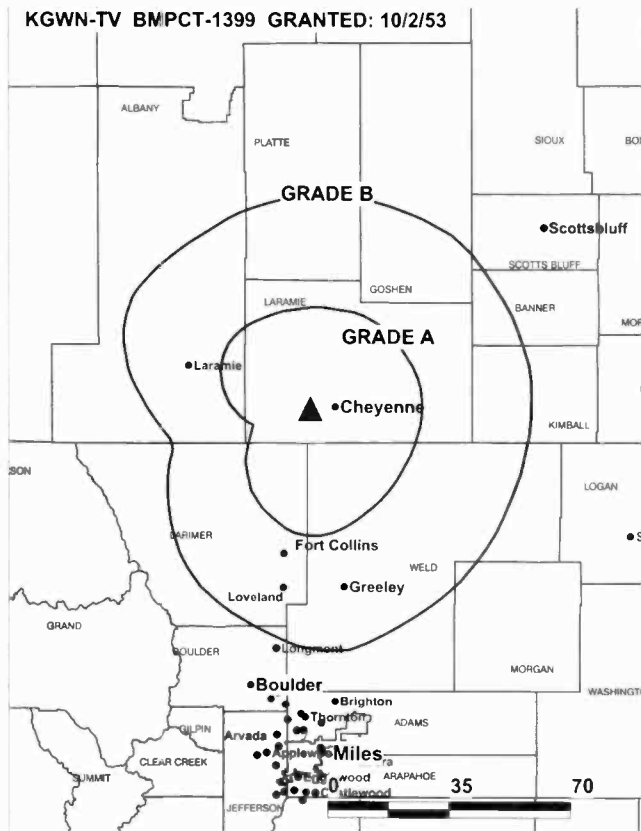
Dusty Thein, General Sales Manager.

Barbara Parenti, Program Director.

Dave Lerner, News Director.

Steve Vancourt, Promotion Director.

Tony Schaefer, Chief Engineer.



© 2002 Warren Communications News

Bert Grant, Business Manager.

Highest 30 Sec. Rate: \$400.

City of License: Cheyenne. **Station DMA:** Cheyenne-Scottsbluff-Sterling. **Rank:** 197.

Circulation © 2001 Nielsen. Coverage based on Nielsen study.

Grand Total	Cable TV Households	Non-cable TV Households	Total TV Households
Estimated Station Totals*	33,870	42,180	76,050
Average Weekly Circulation (2001)	19,066	7,967	27,033
Average Daily Circulation (2001)			13,040
Station DMA Total	Cable TV Households	Non-cable TV Households	Total TV Households
Estimated Station Totals*	25,100	8,080	33,180
Average Weekly Circulation (2001)	15,970	4,662	20,632
Average Daily Circulation (2001)			11,287
Other DMA Total	Cable TV Households	Non-cable TV Households	Total TV Households
Estimated Station Totals*	8,770	34,100	42,870
Average Weekly Circulation (2001)	3,096	3,305	6,401
Average Daily Circulation (2001)			1,753

*Estimated station totals are sums of the Nielsen TV and Cable TV household estimates for each county in which the station registers viewing of more than 5% as per the Nielsen Survey Methods.

Wyoming—Cheyenne

KKTU

Ch. 33

(Satellite of KTWO-TV, Casper, WY)

Network Service: NBC.

Licensee: Wyoming Channel 2 Inc., One Shackelford Dr., Suite 400, Little Rock, AR 72211.

Studio: See KTWO-TV, Casper, WY.

Phone: 307-237-3711. **Fax:** 307-234-9866.

Web Site: <http://www.katv.com>

Technical Facilities: Channel No. 33 (584-590 MHz). Authorized power: 5010-kw max. visual. Antenna: 545-ft. above av. terrain, 564-ft. above ground, 7001-ft. above sea level.

Latitude 41° 08' 55"
Longitude 104° 57' 22"

Transmitter: 6.25-mi. W of Cheyenne.

Digital Facilities: Channel No. 11 (198-204 MHz). Power: 160-kw visual. Antenna: 488-ft. above av. terrain, 482-ft. above ground.

Latitude 41° 08' 55"
Longitude 104° 57' 22"

FCC Digital File Number: BPCDT-19991028AFR. Granted: November 6, 2000.

Note: Latitude and longitude coordinates shown are based on the North American Datum of 1927 (NAD 27) as currently required by the Mass Media Bureau of the FCC.

Ownership: Equity Broadcasting Corp. (Group Owner).

Began Operation: August 28, 1987. Sale to Eastern Broadcasting Corp. by Wooster Republican Printing Co. approved by FCC September 6, 1994. Sale to Grapevine Communications Inc. from Eastern Broadcasting Corp. approved by FCC July 2, 1997 (*Television Digest*, Vol. 37:12). Merger with GOCOM Communications LLC to form GOCOM Holdings LLC approved by FCC November 1, 1999. Sale to present owner by GOCOM Holdings LLC approved by FCC March 26, 2001.

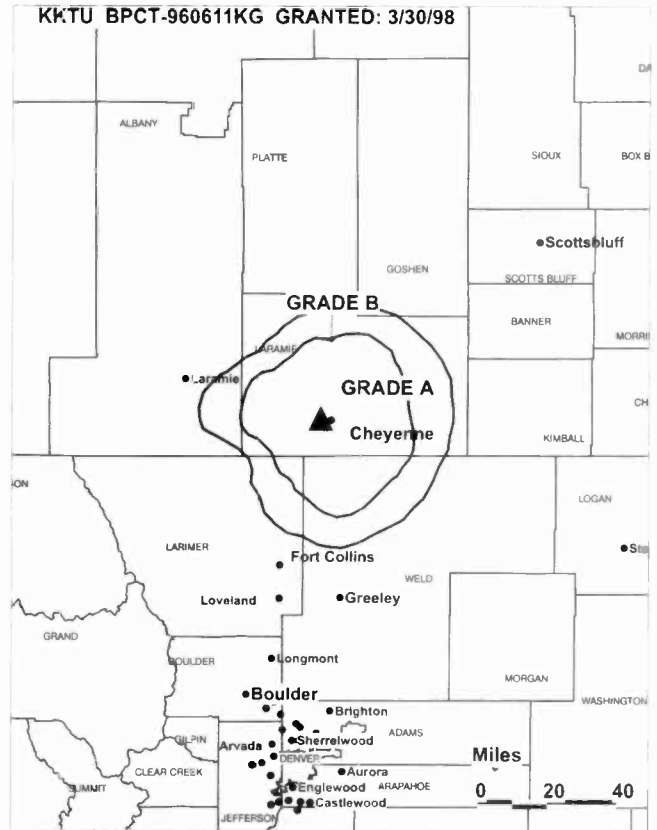
Represented (sales): Millennium Sales & Marketing.

Represented (legal): Shaw Pittman.

Represented (engineering): Hammett & Edison Inc.

Personnel: See KTWO-TV, Casper, WY.

City of License: Cheyenne. **Station DMA:** Cheyenne-Scottsbluff-Sterling. **Rank:** 197.



© 2002 Warren Communications News

Circulation © 2001 Nielsen. Coverage based on Nielsen study.

Grand Total	Cable	Non-cable	Total
	TV Households	TV Households	TV Households
Estimated Station Totals*	31,780	8,080	39,860
Average Weekly Circulation (2001)	12,598	3,078	15,676
Average Daily Circulation (2001)			5,250
Station DMA Total	Cable	Non-cable	Total
	TV Households	TV Households	TV Households
Estimated Station Totals*	23,010	8,080	31,090
Average Weekly Circulation (2001)	9,572	3,078	12,651
Average Daily Circulation (2001)			4,539
Other DMA Total	Cable	Non-cable	Total
	TV Households	TV Households	TV Households
Estimated Station Totals*	8,770	0	8,770
Average Weekly Circulation (2001)	3,026	0	3,026
Average Daily Circulation (2001)			710

*Estimated station totals are sums of the Nielsen TV and Cable TV household estimates for each county in which the station registers viewing of more than 3% as per the Nielsen Survey Methods.

Wyoming—Cheyenne

KLWY
Ch. 27

Network Service: FOX.

Licensee: WyoMedia Corp., 7075 Salt Creek Hwy., Box 1, Casper, WY 82601.

Studio: 7075 Salt Creek Hwy., Box 1, Casper, WY 82601.

Phone: 307-577-5923. **Fax:** 307-577-5928.

Technical Facilities: Channel No. 27 (548-554 MHz). Authorized power: 4270-kw max. & 1170-kw horizontal visual, 427-kw max. & 117-kw horizontal aural. Antenna: 760-ft. above av. terrain, 631-ft. above ground, 7031-ft. above sea level.

Latitude 41° 02' 05"
Longitude 104° 53' 28"

Transmitter: Off Hwy. 87, 0.6-mi. SE of Speer.

Digital Facilities: Channel No. 28 (554-560 MHz). Power: 500-kw max. visual. Antenna: 718-ft. above av. terrain, 554-ft. above ground.

Latitude 41° 02' 55"
Longitude 104° 53' 28"

FCC Digital File Number: BPCDT-20000110AAD. Granted: February 5, 2001.

Note: Latitude and longitude coordinates shown are based on the North American Datum of 1927 (NAD 27) as currently required by the Mass Media Bureau of the FCC.

Ownership: WyoMedia Corp. (Group Owner).

Began Operation: August 5, 1994.

Represented (legal): Cordon & Kelly.

Represented (engineering): Charles S. Fitch PE.

Personnel:

Mark Nalbone, General Manager.

Tina Nalbone, Local Sales Manager.

Roger La France, Chief Engineer.

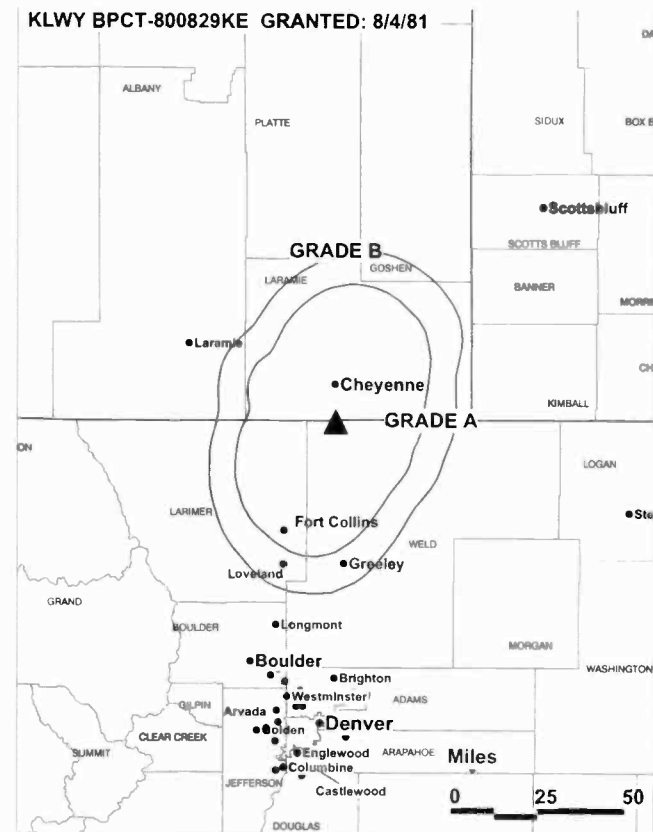
Neva Hashbrook, Promotion Director.

Paul Martin, Business Manager.

Highest 30 Sec. Rate: \$350.

City of License: Cheyenne. **Station DMA:** Cheyenne-Scottsbluff-Sterling. **Rank:** 197.

KLWY BPCT-800829KE GRANTED: 8/4/81



Circulation © 2001 Nielsen. Coverage based on Nielsen study.

Grand Total	Cable TV Households	Non-cable TV Households	Total TV Households
Estimated Station Totals*	34,660	37,370	72,030
Average Weekly Circulation (2001)	17,433	4,500	21,933
Average Daily Circulation (2001)			7,033
Station DMA Total	Cable TV Households	Non-cable TV Households	Total TV Households
Estimated Station Totals*	34,660	8,080	42,740
Average Weekly Circulation (2001)	17,433	3,006	20,439
Average Daily Circulation (2001)			6,916
Other DMA Total	Cable TV Households	Non-cable TV Households	Total TV Households
Estimated Station Totals*	0	29,290	29,290
Average Weekly Circulation (2001)	0	1,494	1,494
Average Daily Circulation (2001)			117

*Estimated station totals are sums of the Nielsen TV and Cable TV household estimates for each county in which the station registers viewing of more than 5% as per the Nielsen Survey Methods.

Wyoming—Jackson

KBEO Ch. 11

Network Service: Independent.

Grantee: KM Television of Jackson LLC, 3654 W. Jarvis Ave., Skokie, IL 60076.

Studio: 355 N. Cache, Jackson, WY 83001.

Phone: 307-732-3850.

Technical Facilities: Channel No. 11 (198-204 MHz). Authorized power: 16.3-kw visual.
Antenna: 1086-ft. above av. terrain, 173-ft. above ground, 8153-ft. above sea level.

Latitude	43°	27'	40"
Longitude	110°	45'	06"

Holds CP for change to 22.1-kw visual, 1072-ft. above av. terrain, 189-ft. above ground, 7946-ft. above sea level; lat. 43° 27' 42", long. 110° 45' 10". BMPCT-20001006ABO.

Transmitter: Snow King Mountain, 1.3-mi. S of Jackson.

FCC Proposed Digital Channel Number: Ch. 11.

Note: Latitude and longitude coordinates shown are based on the North American Datum of 1927 (NAD 27) as currently required by the Mass Media Bureau of the FCC.

Ownership: KM Communications Inc. (Group Owner).

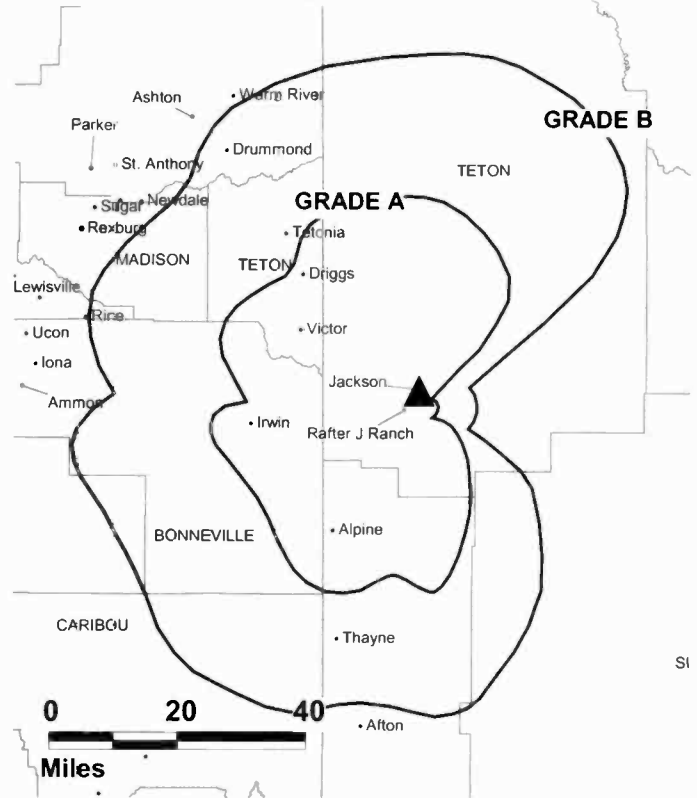
Began Operation: March 30, 2001.

Represented (legal): Irwin, Campbell & Tannenwald PC.

Personnel:

Scott Anderson, General Manager.

KBEO BMPCT-20001006ABO GRANTED: 3/28/01



City of License: Jackson. **Station DMA:** Salt Lake City. **Rank:** 35.

Nielsen Data: Not available.

Wyoming—Jackson

KJWY

Ch. 2

(Satellite of KPVI, Pocatello-Blackfoot Falls-Idaho Falls, ID)

Network Service: NBC.

Licensee: Two Ocean Broadcasting Co., 1500 Foremaster Lane, Las Vegas, NV 89101.

Studio: 790 W. Broadway, Suite 204, Jackson, WY 83001.

Mailing Address: Box 667, Pocatello, ID 83204-0667.

Phone: 307-733-2066. **Fax:** 307-733-4834.

Technical Facilities: Channel No. 2 (54-60 MHz). Authorized power: 0.19-kw visual. Antenna: 997-ft. above av. terrain, 11-ft. above ground, 8051-ft. above sea level.

Latitude 43° 27' 42"
Longitude 110° 45' 09"

Transmitter: Snow King Mountain, approx. 1.25-mi. S of Jackson.

Digital Facilities: Channel No. 14 (470-476 MHz). Power: 48-kw max. visual. Antenna: 961-ft. above av. terrain, 69-ft. above ground.

Latitude 43° 27' 42"
Longitude 110° 45' 10"

FCC Digital File Number: BPCDT-19991029AED. Granted: March 10, 2000.

Note: Latitude and longitude coordinates shown are based on the North American Datum of 1927 (NAD 27) as currently required by the Mass Media Bureau of the FCC.

Ownership: Sunbelt Communications Co. (Group Owner).

Began Operation: January 9, 1991. Sale to present owner by Ambassador Media Corp. approved by FCC September 29, 1995.

Represented (sales): Blair Television.

Represented (legal): Drinker Biddle & Reath LLP.

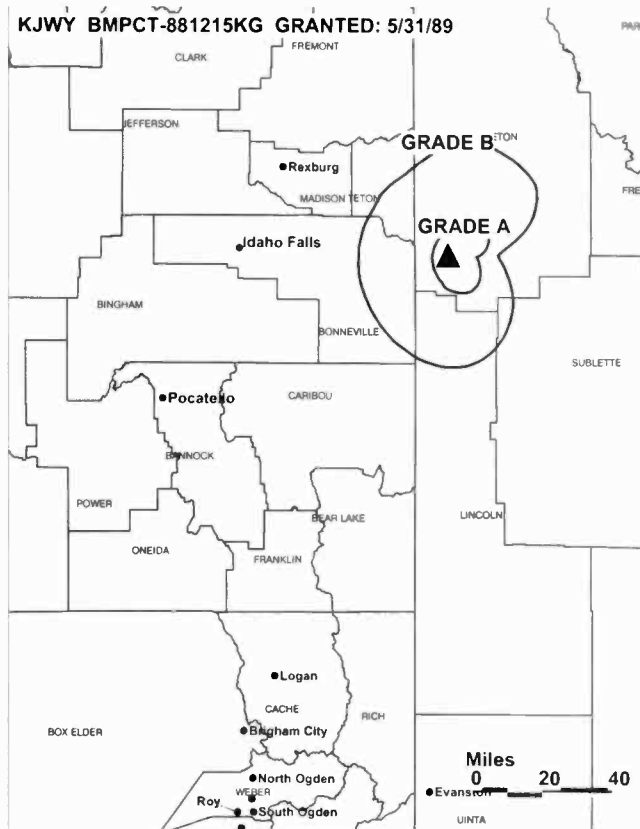
Personnel:

Bill Fouch, Executive Vice President & General Manager.

Kathryn Brody, Station Manager.

Robin Estopinal, Chief Engineer.

KJWY BMPCT-881215KG GRANTED: 5/31/89



© 2002 Warren Communications News

Rates: On request.

City of License: Jackson. **Station DMA:** Salt Lake City. **Rank:** 35.

Circulation © 2001 Nielsen. Coverage based on Nielsen study.

Grand Total	Cable		Total
	TV Households	Non-cable TV Households	
Estimated Station Totals*	3,480	2,390	5,870
Average Weekly Circulation (2001)	2,582	272	2,855
Average Daily Circulation (2001)			1,309

*Estimated station totals are sums of the Nielsen TV and Cable TV household estimates for each county in which the station registers viewing of more than 5% as per the Nielsen Survey Methods.

Wyoming—Rawlins

KFNR Ch. 11 (Satellite of KFNB, Casper, WY)

Network Service: ABC.

Licensee: First National Broadcasting Corp., Box 2129, Salt Lake City, UT 84110.

Studio: See KFNB, Casper, WY.

Phone: 307-577-5923. **Fax:** 307-577-5928.

Technical Facilities: Channel No. 11 (198-204 MHz). Authorized power: 1.67-kw visual, 0.16-kw aural. Antenna: 230-ft. above av. terrain, 49-ft. above ground, 7251-ft. above sea level.

Latitude	41°	46'	15"
Longitude	107°	14'	25"

Holds CP for change to 1.66-kw visual, 219-ft. above av. terrain, 49-ft. above ground, 7251-ft. above sea level; lat. 41° 46' 16", long. 107° 14' 15". BPCT-19991102AAJ.

Transmitter: 1.2-mi. S of city center of Rawlins, Carbon County.

Digital Facilities: Channel No. 9 (186-192 MHz). Power: 0.6-kw visual. Antenna: 244-ft. above av. terrain, 75-ft. above ground.

Latitude	41°	46'	16"
Longitude	107°	14'	15"

FCC Digital File Number: BPCDT-19991020ACM. Granted: January 28, 2000.

Note: Latitude and longitude coordinates shown are based on the North American Datum of 1927 (NAD 27) as currently required by the Mass Media Bureau of the FCC.

Ownership: First National Broadcasting Corp. (Group Owner).

Began Operation: April 16, 1986. Left air, date unannounced; resumed operation under current ownership April 7, 1991.

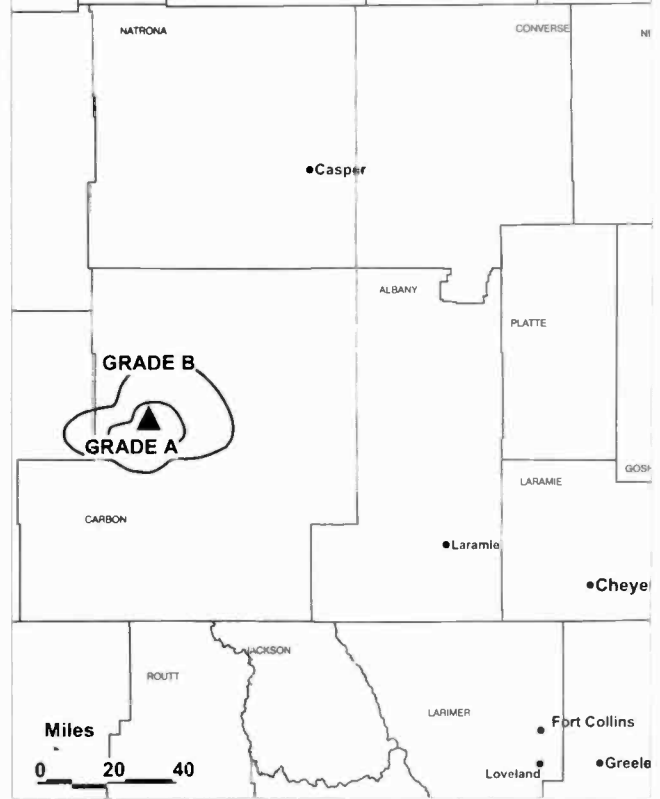
Represented (sales): Petry Television Inc.

Personnel: See KFNB, Casper, WY.

Rates: On request.

City of License: Rawlins. **Station DMA:** Denver. **Rank:** 18.

KFNR BMPCT-841009KY GRANTED: 4/19/85



© 2002 Warren Communications News

Circulation © 2001 Nielsen. Coverage based on Nielsen study.

Grand Total	Cable		Non-cable		Total
	TV Households	TV Households	TV Households	TV Households	
Estimated Station Totals*	3,590	0	0	0	3,590
Average Weekly Circulation (2001)	1,235	0	0	0	1,235
Average Daily Circulation (2001)					320
Station DMA Total	Cable		Non-cable		Total
	TV Households	TV Households	TV Households	TV Households	
Estimated Station Totals*	3,590	0	0	0	3,590
Average Weekly Circulation (2001)	1,235	0	0	0	1,235
Average Daily Circulation (2001)					320

*Estimated station totals are sums of the Nielsen TV and Cable TV household estimates for each county in which the station registers viewing of more than 5% as per the Nielsen Survey Methods.

Wyoming—Riverton

KFNE Ch. 10 (Satellite of KFNB, Casper, WY)

Network Service: ABC.

Licensee: First National Broadcasting Corp., 7075 Salt Creek Hwy., Box 1, Casper, WY 82601.

Studio: See KFNB, Casper, WY.

Phone: 307-577-5923. **Fax:** 307-577-5928.

Technical Facilities: Channel No. 10 (192-198 MHz). Authorized power: 170-kw visual, 17-kw aural. Antenna: 526-ft. above av. terrain, 62-ft. above ground, 7546-ft. above sea level.

Latitude 43° 27' 26"
Longitude 108° 12' 02"

Transmitter: Boysen Peak, 31-mi. NNE of Riverton.

Digital Facilities: Channel No. 16 (482-488 MHz). Power: 274.5-kw max. visual. Antenna: 1678-ft. above av. terrain, 68-ft. above ground.

Latitude 43° 27' 26"
Longitude 108° 12' 02"

FCC Digital File Number: BPCDT-20000110AAF. Granted: February 5, 2001.

Note: Latitude and longitude coordinates shown are based on the North American Datum of 1927 (NAD 27) as currently required by the Mass Media Bureau of the FCC.

Satellite Earth Station: Andrew, 4.5-meter; Wegener receivers.

News Service: UPI.

Ownership: First National Broadcasting Corp. (Group Owner).

Began Operation: December 22, 1957. Sale to Francis D'Addario, et al., by Joseph P. & Mildred V. Ernst approved by FCC February 28, 1980 (*Television Digest*, Vol. 19:26). Sale to David Antoniak, et al., approved by FCC June 27, 1984. Left air January 1987; resumed operation under current ownership April 7, 1991.

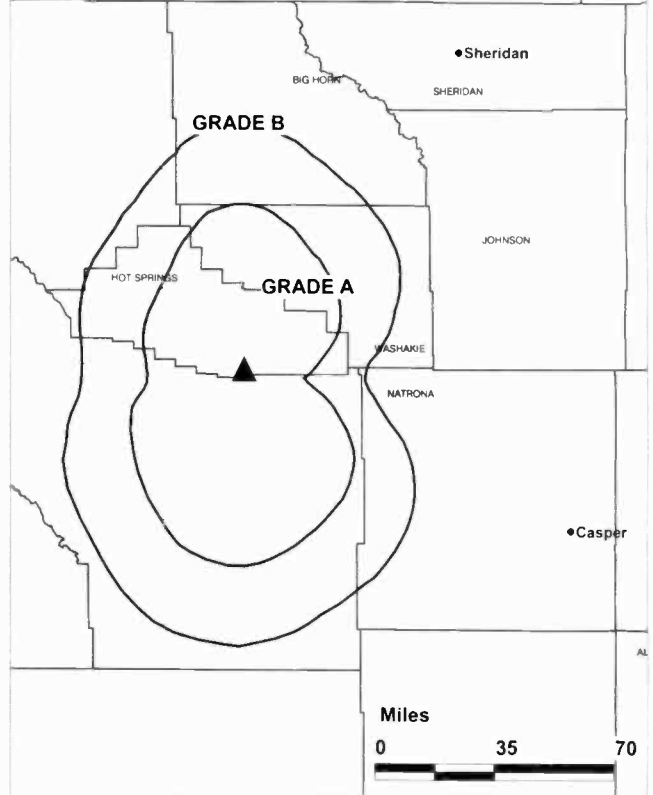
Represented (sales): Petry Television Inc.

Represented (legal): Irwin, Campbell & Tannenwald PC.

Personnel: See KFNB, Casper, WY.

Rates: On request.

KFNE BPCT-880901KE GRANTED: 3/28/91



© 2002 Warren Communications News

City of License: Riverton. **Station DMA:** Casper-Riverton. **Rank:** 200.

Circulation © 2001 Nielsen. Coverage based on Nielsen study.

Grand Total	Cable	Non-cable	Total
	TV Households	TV Households	TV Households
Estimated Station Totals*	10,360	7,880	18,240
Average Weekly Circulation (2001)	7,851	1,628	9,479
Average Daily Circulation (2001)			4,512
Station DMA Total	Cable	Non-cable	Total
	TV Households	TV Households	TV Households
Estimated Station Totals*	10,360	7,880	18,240
Average Weekly Circulation (2001)	7,851	1,628	9,479
Average Daily Circulation (2001)			4,512

*Estimated station totals are sums of the Nielsen TV and Cable TV household estimates for each county in which the station registers viewing of more than 5% as per the Nielsen Survey Methods.

Wyoming—Lander-Riverton

KGWL-TV

Ch. 5

(Satellite of KGWC-TV, Casper, WY)

Network Service: CBS.

Licensee: Benedek Broadcasting Corp., 100 Park Ave., Rockford, IL 61101.

Studio: See KGWC-TV, Casper, WY.

Phones: 307-234-1111; 800-288-5492. **Fax:** 307-234-2835.

Technical Facilities: Channel No. 5 (76-82 MHz). Authorized power: 100-kw visual, 10-kw aural. Antenna: 272-ft. above av. terrain, 183-ft. above ground, 6003-ft. above sea level.

Latitude	42°	53'	41.50"
Longitude	108°	43'	34.00"

Transmitter: 3.6-mi. N of Lander on Sand Hills.

Digital Facilities: Channel No. 7 (174-180 MHz). Power: 27.1-kw visual. Antenna: 269-ft. above av. terrain, 128-ft. above ground.

Latitude	42°	53'	43.00"
Longitude	108°	43'	34.00"

FCC Digital File Number: BPCDT-19991029AEA. Granted: March 7, 2001.

Note: Latitude and longitude coordinates shown are based on the North American Datum of 1927 (NAD 27) as currently required by the Mass Media Bureau of the FCC.

News Services: AP, CBS Newspath.

Ownership: Benedek Broadcasting Co. LLC (Group Owner).

Began Operation: September 12, 1982. Sale to present owner approved by FCC April 12, 1996 (*Television Digest*, Vol. 35:49). Sale to Morris Communications by Stauffer Communications Inc. approved by FCC May 2, 1995. Sale to Stauffer Communications Inc. by Rocky Mountain Communications Network approved by FCC August 25, 1986 (Vol. 26:23).

Represented (sales): Katz Television.

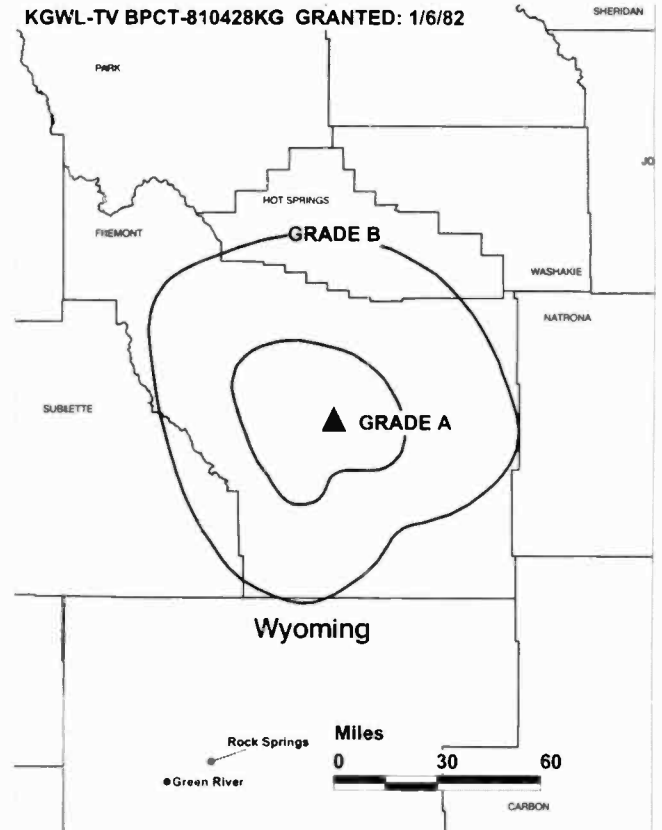
Represented (legal): Covington & Burling.

Personnel: See KGWC-TV, Casper, WY.

Rates: On request.

City of License: Lander. **Station DMA:** Casper-Riverton. **Rank:** 200.

KGWL-TV BPCT-810428KG GRANTED: 1/6/82



© 2002 Warren Communications News

Circulation © 2001 Nielsen. Coverage based on Nielsen study.

Grand Total	Cable TV Households	Non-cable TV Households	Total TV Households
Estimated Station Totals*	7,620	6,900	14,520
Average Weekly Circulation (2001)	4,781	1,566	6,347
Average Daily Circulation (2001)			3,263

Station DMA Total	Cable TV Households	Non-cable TV Households	Total TV Households
Estimated Station Totals*	7,620	6,900	14,520
Average Weekly Circulation (2001)	4,781	1,566	6,347
Average Daily Circulation (2001)			3,263

*Estimated station totals are sums of the Nielsen TV and Cable TV household estimates for each county in which the station registers viewing of more than 5% as per the Nielsen Survey Methods.

Wyoming—Rock Springs

KGWR-TV

Ch. 13

(Satellite of KGWC-TV, Casper, WY)

Network Service: CBS.

Licensee: Benedek Broadcasting Corp., 100 Park Ave., Rockford, IL 61101.

Studio: See KGWC-TV, Casper, WY.

Phones: 307-234-1111; 800-288-5492. **Fax:** 307-234-2835.

Technical Facilities: Channel No. 13 (210-216 MHz). Authorized power: 209-kw visual, 21-kw aural. Antenna: 1624-ft. above av. terrain, 148-ft. above ground, 8694-ft. above sea level.

Latitude 41° 26' 21"
Longitude 109° 06' 42"

Transmitter: Quaking Asp Mountain.

Digital Facilities: Channel No. 21 (512-518 MHz). Power: 348.6-kw max. visual. Antenna: 1624-ft. above av. terrain, 148-ft. above ground.

Latitude 41° 26' 21"
Longitude 109° 06' 42"

FCC Digital File Number: BPCDT-19991029ADZ. Granted: June 7, 2000.

Note: Latitude and longitude coordinates shown are based on the North American Datum of 1927 (NAD 27) as currently required by the Mass Media Bureau of the FCC.

News Services: AP, CBS Newspath.

Ownership: Benedek Broadcasting Co. LLC (Group Owner).

Personnel: See KGWC-TV, Casper, WY.

Began Operation: October 21, 1977. Sale to Chrysostom Corp. by Western Broadcasting Inc. approved by FCC February 20, 1981. Sale (as KTUX) to Rocky Mountain Communications by Chrysostom Corp. (Gerald E. & Linda K. Devine) approved by FCC July 13, 1982. Resumed operation (as KWWY) January 27, 1983. Sale to Stauffer Communications Inc. approved by FCC August 25, 1986 (*Television Digest*, Vol. 26:23). Sale to Morris Communications Corp. approved by FCC May 2, 1995. Sale to present owner by Morris Communications approved by FCC April 12, 1996 (Vol. 35:49).

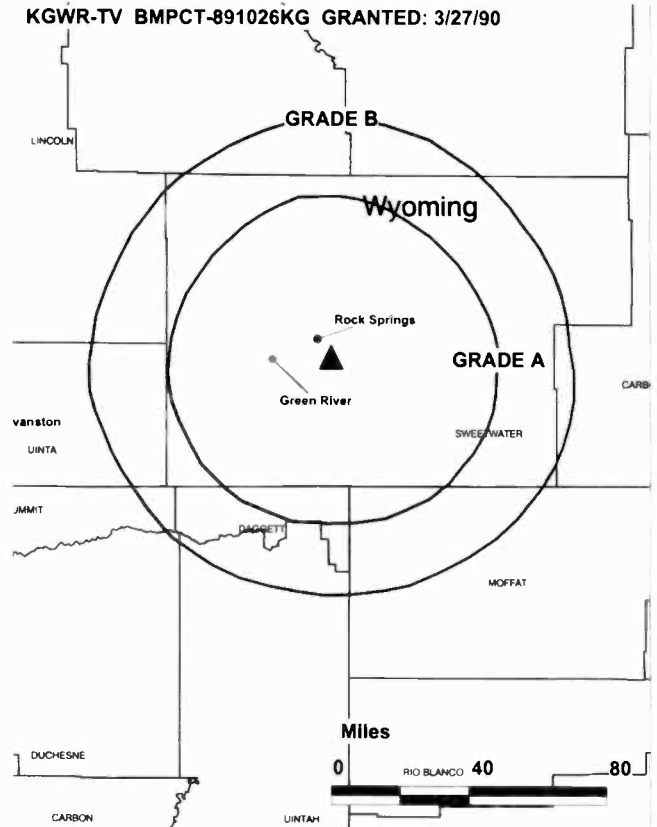
Represented (sales): Petry Television Inc.

Represented (legal): Covington & Burling.

Personnel: See KGWC-TV, Casper, WY.

Rates: On request.

KGWR-TV BMPCT-891026KG GRANTED: 3/27/90



© 2002 Warren Communications News

City of License: Rock Springs. **Station DMA:** Salt Lake City. **Rank:** 35.

Circulation © 2001 Nielsen. Coverage based on Nielsen study.

Grand Total	Cable TV Households	Non-cable TV Households	Total TV Households
Estimated Station Totals*	1,580	0	1,580
Average Weekly Circulation (2001)	79	0	79
Average Daily Circulation (2001)			3

Station DMA Total	Cable TV Households	Non-cable TV Households	Total TV Households
Estimated Station Totals*	1,580	0	1,580
Average Weekly Circulation (2001)	79	0	79
Average Daily Circulation (2001)			3

*Estimated station totals are sums of the Nielsen TV and Cable TV household estimates for each county in which the station registers viewing of more than 5% as per the Nielsen Survey Methods.

Wyoming—Sheridan

KSGW-TV

Ch. 12

(Satellite of KOTA-TV, Rapid City, SD)

Network Service: ABC.

Licensee: Duhamel Broadcasting Enterprises, Box 1760, Rapid City, SD 57709.

Studio: See KOTA-TV, Rapid City, SD.

Phone: 605-342-2000. **Fax:** 605-342-7305.

Web Site: <http://www.kotatv.com>

Technical Facilities: Channel No. 12 (204-210 MHz). Authorized power: 316-kw visual, 18-kw aural. Antenna: 1220-ft. above av. terrain, 144-ft. above ground, 7824-ft. above sea level.

Latitude 44° 37' 20"
Longitude 107° 06' 57"

Transmitter: 12-mi. S & 8-mi. W of Sheridan.

Digital Facilities: Channel No. 13 (210-216 MHz). Power: 50-kw visual. Antenna: 118-ft. above av. terrain, 1220-ft. above ground.

Latitude 44° 37' 20"
Longitude 107° 06' 57"

FCC Digital File Number: BPCDT-20010502AAS (pending).

Note: Latitude and longitude coordinates shown are based on the North American Datum of 1927 (NAD 27) as currently required by the Mass Media Bureau of the FCC.

News Services: ABC NewsOne, AP.

Ownership: Duhamel Broadcasting Enterprises (Group Owner).

Began Operation: October 28, 1977.

Represented (sales): Katz Television.

Represented (legal): Shaw Pittman.

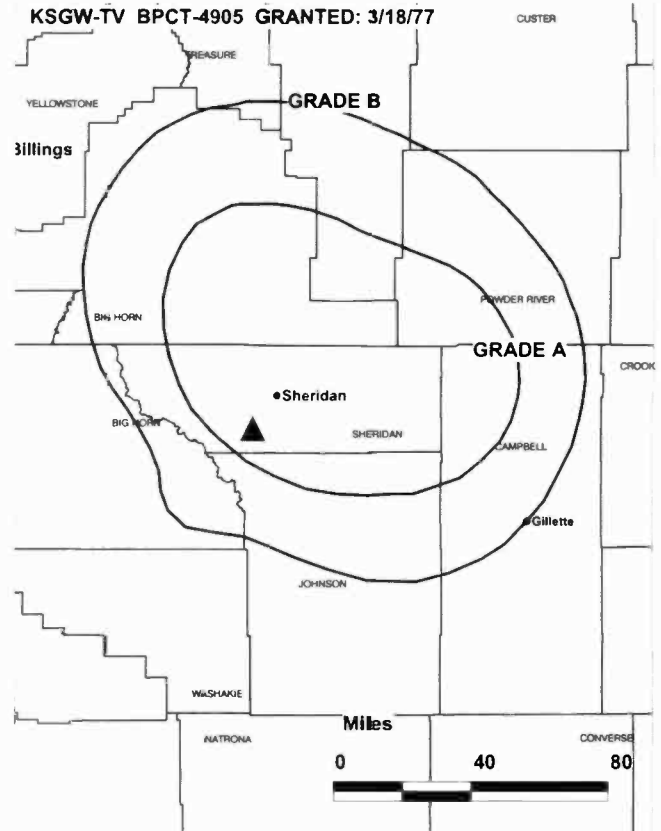
Personnel:

William F. Duhamel, President & General Manager.

Steve Duffy, General Sales Manager.

Rates: On request.

City of License: Sheridan. **Station DMA:** Rapid City. **Rank:** 175.



© 2002 Warren Communications News

Circulation © 2001 Nielsen. Coverage based on Nielsen study.

Grand Total	Cable TV Households	Non-cable TV Households	Total TV Households
Estimated Station Totals*	19,980	10,130	30,110
Average Weekly Circulation (2001)	9,232	2,838	12,070
Average Daily Circulation (2001)			6,290
Station DMA Total	Cable TV Households	Non-cable TV Households	Total TV Households
Estimated Station Totals*	6,740	4,140	10,880
Average Weekly Circulation (2001)	4,691	1,665	6,356
Average Daily Circulation (2001)			3,757
Other DMA Total	Cable TV Households	Non-cable TV Households	Total TV Households
Estimated Station Totals*	13,240	5,990	19,230
Average Weekly Circulation (2001)	4,541	1,172	5,713
Average Daily Circulation (2001)			2,533

*Estimated station totals are sums of the Nielsen TV and Cable TV household estimates for each county in which the station registers viewing of more than 5% as per the Nielsen Survey Methods.

**KUAM-TV
Ch. 8**

Network Service: CBS, NBC.

Licensee: Pacific Telestations Inc., Box 368, Agana, GU 96932.

Studio: 600 Harmon Loop Rd., Suite 102, Dededo, GU 96912.

Mailing Address: Box 368, Agana, GU 96932.

Phone: 671-637-5826. **Fax:** 671-637-9865.

E-mail: kuam@hafa.net.gu

Web Site: <http://www.kuam.com>

Technical Facilities: Channel No. 8 (180-186 MHz). Authorized power: 21.9-kw visual, 3.8-kw aural. Antenna: 936-ft. above av. terrain, 60-ft. above ground, 1139-ft. above sea level.

Latitude	13°	25'	53"
Longitude	144°	42'	36"

Transmitter: Mount Alutom.

Digital Facilities: Channel No. 2 (54-60 MHz). Power: 0.035-kw visual. Antenna: 925-ft. above av. terrain, 20-ft. above ground.

Latitude	13°	25'	53"
Longitude	144°	42'	36"

FCC Digital File Number: BPCDT-19991101ACD. Granted: June 26, 2000.

Note: Latitude and longitude coordinates shown are based on the North American Datum of 1927 (NAD 27) as currently required by the Mass Media Bureau of the FCC.

Satellite Earth Station: Scientific-Atlanta, 10-meter C-band; Standard Communications receivers.

AM Affiliate: KUAM, 10-kw, 610 khz.

FM Affiliate: KUAM-FM, 2.5-kw, 93.9 MHz (No. 230), 77-ft.

News Services: AP, NBC News Channel.

Ownership: Micronesia Broadcasting Corp.

Began Operation: August 5, 1956. Transfer of control to present owner by Pacific Telestation Inc. approved by FCC April 13, 1989. Sale to Pacific Telestation Inc. by H. S. Killgore approved by FCC September 15, 1977 (**Television Digest**, Vol. 17:38). Sale to Killgore by Phil Berg approved by FCC April 9, 1964 (Vol. 3:48, 4:16). Previously, 5% sold by John P. Hearne to Berg, raising Berg's holding to 54.5% (Vol. 2:34).

Represented (sales): Intercontinental Services Ltd.

Represented (legal): Haley, Bader & Potts PLC.

Represented (engineering): Hammett & Edison Inc.

Personnel:

Jon M. Denight, General Manager.

Tom Blaz, Station Manager.

Sabrina Salas, News Director.

Angie O'Hara, Controller.

Benito Quan, Program Director.

Richard Garman, Chief Engineer.

Rates: On request.

City of License: Agana.

Guam—Tamuning

KTGM Ch. 14

Network Service: ABC.

Licensee: Island Broadcasting Inc., 692 N. Marine Dr., Suite 308, Tamuning, GU 96911.

Studio: 692 N. Marine Dr., Tamuning, GU 96911.

Phone: 671-649-8814. **Fax:** 671-649-0371.

E-mail: abc14@ite.net

Technical Facilities: Channel No. 14 (470-476 MHz). Authorized power: 12.8-kw max. visual. Antenna: Minus 52-ft. above av. terrain, 66-ft. above ground, 230-ft. above sea level.

Latitude	13°	30'	09"
Longitude	144°	48'	17"

Transmitter: Atlantica Guam Corp. Bldg., Marine Dr., Upper Tumon.

Digital Facilities: Channel No. 17 (488-494 MHz). Power: 2-kw max. visual. Antenna: 52-ft. above av. terrain, 66-ft. above ground.

Latitude	13°	30'	09"
Longitude	144°	48'	17"

FCC Digital File Number: BPCDT-19991101ADS (pending).

Note: Latitude and longitude coordinates shown are based on the North American Datum of 1927 (NAD 27) as currently required by the Mass Media Bureau of the FCC.

Ownership: Island Broadcasting Inc.

Began Operation: October 19, 1987.

Represented (legal): Roberts & Eckard PC.

Represented (engineering): Moffet, Larson & Johnson Inc.

Personnel:

David M. Larson, General Manager.

Marie Leon Guerrero, Station Manager.

Phala Murray, Local Sales Manager.

Ed Lee, Chief Engineer.

Jason Kraus, Production Manager.

Highest 30 Sec. Rate: \$250.

City of License: Tamuning.

Puerto Rico—Aguadilla-Mayaguez

WOLE-TV Ch. 12

Network Service: Independent.

Licensee: Western Broadcasting Corp. of Puerto Rico, Box 1200, Mayaguez, PR 00681.

Studio: 17 Marina St., Aguadilla, PR 00603.

Mailing Address: Box 415, Aguadilla, PR 00605.

Phone: 787-891-0390. **Fax:** 787-891-3380.

Technical Facilities: Channel No. 12 (204-210 MHz). Authorized power: 275-kw visual, 27.5-kw aural. Antenna: 2182-ft. above av. terrain, 237-ft. above ground, 3189-ft. above sea level.

Latitude	18°	09'	00"
Longitude	66°	59'	00"

Transmitter: Pico Atalaya, 4.5-mi. SE of Rincon.

Digital Facilities: Channel No. 69 (800-806 MHz). Power: 639-kw max. visual. Antenna: 3104-ft. above av. terrain, 151-ft. above ground.

Latitude	18°	09'	00"
Longitude	66°	59'	00"

FCC Digital File Number: BPCDT-19991101ABS (pending).

Note: Latitude and longitude coordinates shown are based on the North American Datum of 1927 (NAD 27) as currently required by the Mass Media Bureau of the FCC.

Ownership: Western Broadcasting Corp. of Puerto Rico.

Began Operation: May 10, 1960.

Represented (legal): Peper, Martin, Jensen, Maichel & Hettlage.

Represented (engineering): du Treil, Lundin & Rackley Inc.

Personnel:

Irwin Young, President.


Luis A. Morales, General Manager.

WOLE-TV BPCT-890828KH GRANTED: 6/14/91



GRADE B GRADE A

Miles



© 2002 Warren Communications News

M. Milagros Acevedo, Sales Manager.

Santiago Hernandez, Program Director.

Doel Oriol, Chief Engineer.

Rates: On request.

City of License: Aguadilla.

Puerto Rico—Aguadilla

WVEO
Ch. 44

Network Service: Independent.

Licensee: Southwestern Broadcasting Corp., Calle Bori 1554, Urb. Antonsanti, San Juan, PR 00927-6113.

Studio: Road 411, km 77, Aguada, PR.

Mailing Address: Par. Zagrado Corazon de Jesus, Aptdo. 1569, Quebradillas, PR 00678.

Phones: 787-895-3033; 787-756-8888.

Technical Facilities: Channel No. 44 (650-656 MHz). Authorized power: 308-kw max. visual. Antenna: 1220-ft. above av. terrain, 213-ft. above ground, 1427-ft. above sea level.

Latitude	18°	19'	06"
Longitude	67°	10'	42"

Transmitter: Barrio Atalaya, Aguada.

FCC Proposed Digital Channel Number: Ch. 17.

Note: Latitude and longitude coordinates shown are based on the North American Datum of 1927 (NAD 27) as currently required by the Mass Media Bureau of the FCC.

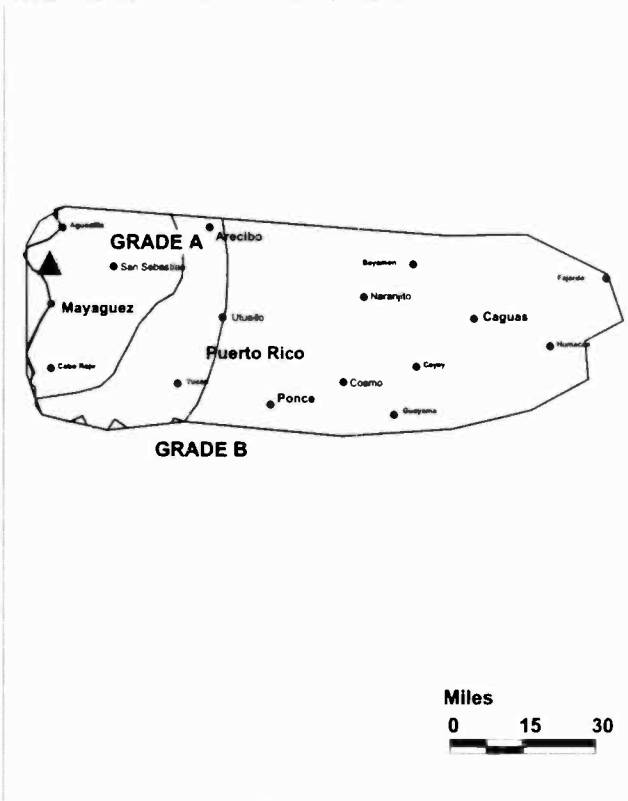
Ownership: Pedro Roman Collazo (Group Owner).

Began Operation: October 7, 1974. Sale of off-air station to Seglares Iglesia Catolica Inc. by Video Empresas Del Oeste approved by FCC March 7, 1985. Sale to James C. Leake approved by FCC April 20, 1987 but never consummated. Sale to present owner approved by FCC October 10, 1990 (**Television Digest**, Vol. 30:43). Sale to Esperanza Television LLC (William S. Reyner) approved by FCC July 23, 2001 but not yet consummated.

Represented (sales): Contemporary Media.

Represented (legal): Piper & Marbury LLP.

WVEO BPCT-950328KF GRANTED: 5/25/95



© 2002 Warren Communications News

Represented (engineering): John F. X. Browne & Associates PC.

Rates: On request.

City of License: Aguadilla.

Puerto Rico—Arecibo

WCCV-TV Ch. 54

Network Service: Independent.

Licensee: Asociacion Evangelista Cristo Viene Inc., Box 949, Camuy, PR 00627-0949.

Studio: Carr. No. 2, km 92.6, Camuy, PR 00627.

Mailing Address: Box 949, Camuy, PR 00627-0949.

Phone: 787-262-5400. **Fax:** 787-262-0541.

E-mail: marcos@yiyeavila.org

Technical Facilities: Channel No. 54 (710-716 MHz). Authorized power: 1500-kw max. visual. Antenna: 1969-ft. above av. terrain, 512-ft. above ground, 3571-ft. above sea level.

Latitude	18°	14'	06"
Longitude	66°	45'	36"

Transmitter: Cerro Roncador, 4.3-mi. to Utuado on 60°T.

Digital Facilities: Channel No. 53 (704-710 MHz). Power: 50.1-kw max. visual. Antenna: 1968-ft. above av. terrain, 512-ft. above ground.

Latitude	18°	14'	06"
Longitude	66°	45'	36"

FCC Digital File Number: BPCDT-19991101AGR (pending).

Note: Latitude and longitude coordinates shown are based on the North American Datum of 1927 (NAD 27) as currently required by the Mass Media Bureau of the FCC.

Satellite Earth Station: GE, Ku & C-band; Drake receivers.

Ownership: Asociacion Evangelistica Cristo Viene Inc.

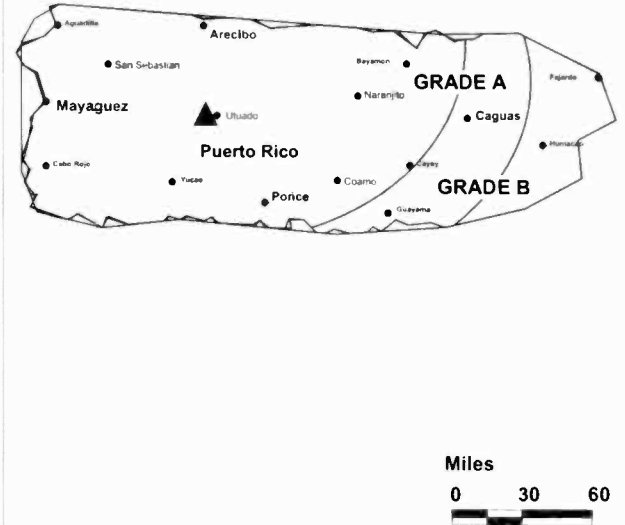
Began Operation: April 9, 1982. Sale to present owner by Arecibo Video Corp. approved by FCC March 17, 1989.

Represented (legal): Shaw Pittman.

Personnel:

Jose J. Avila, President.

WCCV-TV BPCT-890609KH GRANTED: 8/30/89



© 2002 Warren Communications News

Marcos A. Plaud, General Manager.

Jorge Figueroa, Chief Engineer.

Betsy Arocho, Program Director.

Efrain Rivera, Marketing Director.

Melqui Nunez, Production Manager.

Highest 30 Sec. Rate: \$30.

City of License: Arecibo.

Puerto Rico—Bayamon

WDWL Ch. 36

Network Service: Independent.

Licensee: Bayamon Christian Network, Levittown Station, Box 50615, Toa Baja, PR 00950.

Studio: Box 50615, Levittown Station, Toa Baja, PR 00950.

Phone: 787-795-8113. **Fax:** 787-795-8140.

Technical Facilities: Channel No. 36 (602-608 MHz). Authorized power: 9.3-kw max. visual. Antenna: 1078-ft. above av. terrain, 104-ft. above ground, 1704-ft. above sea level.

Latitude	18°	16'	40"
Longitude	66°	06'	38"

Transmitter: Cerro Marquesa, Aguas Buenas.

Digital Facilities: Channel No. 59 (740-746 MHz). Power: 50.1-kw max. visual. Antenna: 1082-ft. above av. terrain, 89-ft. above ground.

Latitude	18°	16'	40"
Longitude	66°	06'	38"

FCC Digital File Number: BPCDT-20000419ABS. Granted: July 9, 2001.

Note: Latitude and longitude coordinates shown are based on the North American Datum of 1927 (NAD 27) as currently required by the Mass Media Bureau of the FCC.

Ownership: Iglesia Christiana Amor y Verdad Inc.

Began Operation: March 25, 1991.

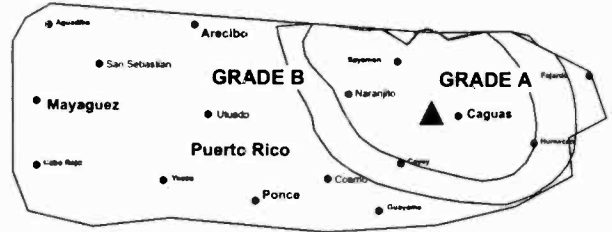
Represented (legal): Shaw Pittman.

Personnel:

Zoraida Justiniano, General Manager.

Gladys Velez, General Sales Manager.

WDWL BMPCT-880622KE GRANTED: 5/11/90



Miles
0 20 40

© 2002 Warren Communications News

David Guerrero, Chief Engineer & Production Manager.

Rosa Pereles, Program Director.

Highest 30 Sec. Rate: \$50.

City of License: Bayamon.

Puerto Rico—Carolina

WRFB **(formerly WZDE)** **Ch. 52**

Network Service: Independent.

Grantee: R & F Broadcasting Inc., Cermica Annex, Box 1833, Carolina, PR 00984-1833.

Studio: No. 21 B St., Sabana Abajo, Carolina, PR 00984-1825.

Phone: 787-762-5500. **Fax:** 787-752-1825.

Technical Facilities: Channel No. 52 (698-704 MHz). Authorized power: 275-kw max. visual, 66-kw max. aural. Antenna: 1919-ft. above av. terrain, 252-ft. above ground, 2663-ft. above sea level.

Latitude	18°	16'	44"
Longitude	65°	51'	12"

Transmitter: 1.1-mi. NE of Hwy. 86, 9.2, Bo. Cubuy, Canovanas.

Digital Facilities: Channel No. 51 (692-698 MHz). Power: 50-kw max. visual. Antenna: 1919-ft. above av. terrain, 252-ft. above ground.

Latitude	18°	16'	44"
Longitude	65°	51'	12"

FCC Digital File Number: BPCDT-19991029ACM (pending).

Note: Latitude and longitude coordinates shown are based on the North American Datum of 1927 (NAD 27) as currently required by the Mass Media Bureau of the FCC.

Multichannel TV Sound: Stereo only.

Satellite Earth Station: Scientific-Atlanta, 4-meter.

Ownership: R. & F. Broadcasting.

Began Operation: December 1, 1998.

Represented (legal): Tierney & Swift.

Personnel:

Enrique A. Sanchez Jr., General Manager.

Jose Lara, Engineering Director.

Blanche V. de Sanchez, Program Director.

Sandra M. de Sanchez, Promotion Director.

German Lanzo, Chief Engineer.

Michelle S. Diaz, Marketing Director.

Rates: On request.

City of License: Carolina.

Puerto Rico—Fajardo

WRUA Ch. 34

Network Service: Independent.

Licensee: Eastern Television Corp., via Rexville, Ramos EE-22, Bayamon, PR 00960.

Studio: Hwy. 167, 18.9, Bayamon, PR 00959.

Mailing Address: Box 310, Bayamon, PR 00960.

Phone: 787-799-6400. **Fax:** 787-799-6444.

Technical Facilities: Channel No. 34 (590-596 MHz). Authorized power: 50-kw max. visual. Antenna: 2782-ft. above av. terrain, 167-ft. above ground, 3464-ft. above sea level.

Latitude	18°	18'	36"
Longitude	65°	47'	32"

Transmitter: Puerto Rico Telephone Co. tower, El Yunque Peak, 9-mi. W of Fajardo.

Note: Latitude and longitude coordinates shown are based on the North American Datum of 1927 (NAD 27) as currently required by the Mass Media Bureau of the FCC.

Ownership: Eastern Television Corp.

Began Operation: February 1, 1995. Sale to present owner by Damaris de Jesus approved by FCC November 8, 1999.

Personnel:

Rafael Torres Ortega, General Manager.

Danny Belles, General Sales Manager.

Mickey Linares, Chief Engineer.

Rates: On request.

City of License: Fajardo.

Puerto Rico—Humacao

WVSN
Ch. 68

Network Service: Independent.

Grantee: Tito Atilas Natal, Box 838, Camuy, PR 00627.

Studio: No. 20, 1415 S. Caparra Terrace, San Juan, PR 00906.

Phone: 787-262-5416.

Technical Facilities: Channel No. 68 (794-800 MHz). Authorized power: 457-kw max. visual. Antenna: 1949-ft. above av. terrain, 282-ft. above ground, 2694-ft. above sea level.

Latitude	18°	16'	44"
Longitude	65°	51'	12"

Transmitter: 1.1-mi. NE of Rd. 186, Cubuy Ward, Loiza.

Digital Facilities: Channel No. 49 (680-686 MHz). Power: 50.1-kw max. visual. Antenna: 550-ft. above av. terrain, 282-ft. above ground.

Latitude	18°	16'	44"
Longitude	65°	51'	12"

FCC Digital File Number: BPCDT-19991101AJM (pending).

Note: Latitude and longitude coordinates shown are based on the North American Datum of 1927 (NAD 27) as currently required by the Mass Media Bureau of the FCC.

Ownership: Tito Atilas Natal.

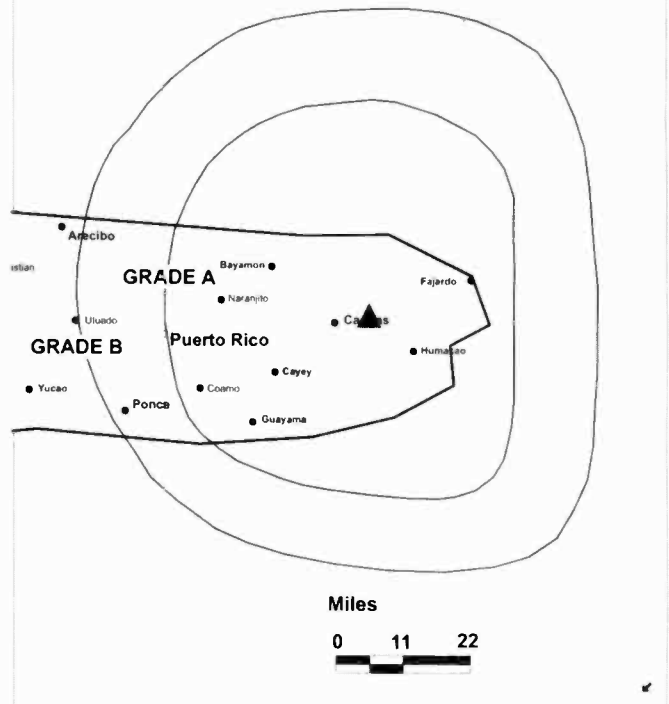
Began Operation: August 1, 1990.

Represented (legal): Shaw Pittman.

Personnel:

Tito Atilas Natal, President & General Manager.

WVSN BPCT-9621212KE GRANTED: 3/22/99



© 2002 Warren Communications News

George R. Figueroa, Chief Engineer.

Rates: On request.

City of License: Humacao.

Puerto Rico—Mayaguez

WNJX-TV

Ch. 22

(Satellite of WAPA-TV, San Juan, PR)

Network Service: Independent.

Licensee: WNJX-TV Inc., c/o LIN Television Corp., 4 Richmond Square, Suite 200, Providence, RI 02906.

Studio: Suite 303, Caribbean Plaza, 69 Calle Mendez Vigo, Mayaguez, PR 00680.

Phone: 787-265-5081.

Technical Facilities: Channel No. 22 (518-524 MHz). Authorized power: 112-kw max. visual, 20-kw max. aural. Antenna: 1975-ft. above av. terrain, 82-ft. above ground, 2936-ft. above sea level.

Latitude	18°	09'	05"
Longitude	66°	59'	20"

Transmitter: Monte del Estado Antenna Farm, 2.17-mi. S of Maricao, Mayaguez County.

Digital Facilities: Channel No. 23 (524-530 MHz). Power: 400-kw max. visual. Antenna: 2182-ft. above av. terrain, 236-ft. above ground.

Latitude	18°	09'	00"
Longitude	66°	59'	00"

FCC Digital File Number: BPCDT-19991019ABA (pending).

Note: Latitude and longitude coordinates shown are based on the North American Datum of 1927 (NAD 27) as currently required by the Mass Media Bureau of the FCC.

Satellite Earth Stations: In operation; C-band.

Ownership: LIN Television Corp. (Group Owner).

Began Operation: April 27, 1986. Sale to present owner by WNJX-TV Inc. approved by FCC January 26, 2001.

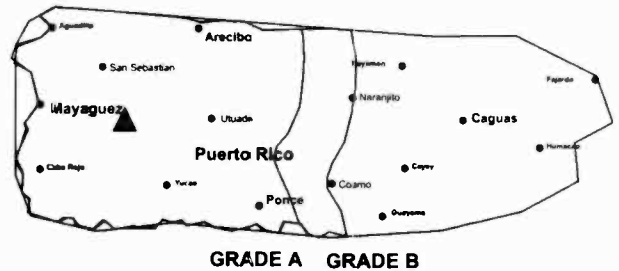
Represented (legal): Latham & Watkins.

Represented (engineering): D. B. Communications.

Personnel:

Ana P. Tryon, President.

WNJX-TV BPCT-910409KJ GRANTED: 7/17/91



© 2002 Warren Communications News

Glenn A. Tryon, General Manager.

Frances Irizarry, General Sales Manager.

Pedro Caraballo, Production Director.

Ramon Rivera Perez, Chief Engineer.

Nydia Plaza, Traffic Director.

Highest 30 Sec. Rate: \$100.

City of License: Mayaguez.

Puerto Rico—Mayaguez-Aguadilla

WORA-TV

Ch. 5

(Operates satellite WLII, Caguas-San Juan, PR)

Network Service: Independent.

Licensee: Telecinco Inc., Darlington Bldg., Box 43, Mayaguez, PR 00681-0043.

Studio: Ave. Gonzalez Clemente No. 449, Mayaguez, PR 00681-0043.

Phones: 787-831-5555; 787-721-4054. **Fax:** 787-833-0075.

E-mail: woratv@prtc.net

Technical Facilities: Channel No. 5 (76-82 MHz). Authorized power: 100-kw visual, 19.1-kw aural. Antenna: 2001-ft. above av. terrain, 190-ft. above ground, 3012-ft. above sea level.

Latitude	18°	09'	03"
Longitude	66°	59'	27"

Transmitter: 2.2-mi. S of Maricao on Rd. No. 120.

FCC Proposed Digital Channel Number: Ch. 29.

Note: Latitude and longitude coordinates shown are based on the North American Datum of 1927 (NAD 27) as currently required by the Mass Media Bureau of the FCC.

Ownership: Telecinco Inc.

Began Operation: October 1, 1955.

Represented (legal): Fletcher, Heald & Hildreth PLC.

Represented (engineering): Hammett & Edison Inc.

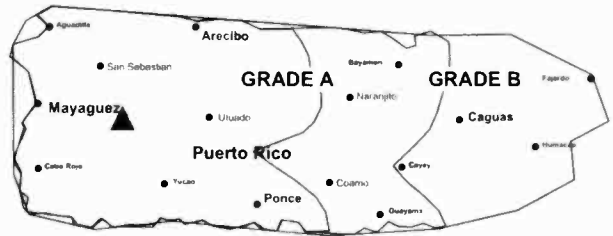
Personnel:

Alfredo R. de Arellano Jr., President.

Benjamin Torres, Vice President & Operations Director.

Jose A. Toro, General Manager.

WORA-TV BPCT-950607KF GRANTED: 1/24/96



Miles

0 25 50

© 2002 Warren Communications News

G. A. Bonet, Engineering Director.

Jose F. Irrizary, News Director.

Highest 30 Sec. Rate: \$200.

City of License: Mayaguez.

Puerto Rico—Naranjito

WECN
Ch. 64

Network Service: Independent.

Licensee: Encuentro Christian Network Corp., Box 310, Bayamon, PR 00960.

Studio: Hwy. 167, km 18.9, Bayamon, PR 00960.

Mailing Address: Box 310, Bayamon, PR 00960.

Phones: 787-799-6400; 787-797-3447. **Fax:** 787-797-2450.

Technical Facilities: Channel No. 64 (770-776 MHz). Authorized power: 1000-kw max. visual, 15.8-kw max. aural. Antenna: 466-ft. above av. terrain, 131-ft. above ground, 1722-ft. above sea level.

Latitude	18°	17'	34"
Longitude	66°	16'	02"

Transmitter: Barrio Cedro Abajo.

Digital Facilities: Channel No. 65 (776-782 MHz). Power: 250-kw max. visual. Antenna: 725-ft. above av. terrain, 131-ft. above ground.

Latitude	18°	17'	34"
Longitude	66°	16'	02"

FCC Digital File Number: BPCDT-19991101AJ0 (pending).

Note: Latitude and longitude coordinates shown are based on the North American Datum of 1927 (NAD 27) as currently required by the Mass Media Bureau of the FCC.

Ownership: Encuentro Christian Network Corp.

Began Operation: January 1, 1989. Sale to WECN License Corp. approved by FCC May 15, 2001 but never consummated.

Represented (legal): Mitchell, Boyer & Associates PC.

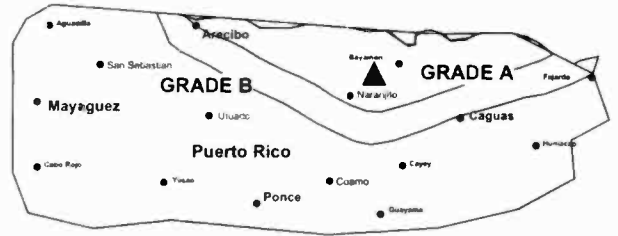
Represented (engineering): Satellite Technology for Christ.

Personnel:

Rafael Torres Padilla, General Manager.

Eliezer Hernandez Rolon, General Sales Manager.

WECN BPCT-890125KH GRANTED: 5/31/89



© 2002 Warren Communications News

Nacha Rivera, News Director.

Myriam Guzman Rodriguez, Program & Production Director.

Andres Carrasquillo Merced, Promotion Director.

Mickey Linares Perez, Chief Engineer.

Fernando Luis Casan, Development Director.

Rates: On request.

City of License: Naranjito.

Puerto Rico—Ponce

WKPV

Ch. 20

(Satellite of WJPX, San Juan, PR)

Network Service: PAX.

Licensee: S & E Network Inc., c/o LIN Television Corp., 4 Richmond Square, Suite 200, Providence, RI 02906.

Studio: See WJPX, San Juan, PR.

Phone: 787-722-2424. **Fax:** 787-256-0320.

Technical Facilities: Channel No. 20 (506-512 MHz). Authorized power: 100-kw max. visual, 10-kw max. aural. Antenna: 849-ft. above av. terrain, 105-ft. above ground, 2073-ft. above sea level.

Latitude	18°	04'	46"
Longitude	66°	44'	43"

Transmitter: 2-mi. N 315°E of Penuelas.

Digital Facilities: Channel No. 19 (500-506 MHz). Power: 50-kw max. visual. Antenna: 945-ft. above av. terrain, 164-ft. above ground, 2198-ft. above sea level.

Latitude	18°	04'	49"
Longitude	66°	44'	53"

Transmitter: 1.7-mi. NW of the intersection of local Rtes. 132 & 386, N of Santo Domingo, Penuelas.

FCC Digital File Number: BPCDT-990719K1. Granted: July 13, 2001.

Note: Latitude and longitude coordinates shown are based on the North American Datum of 1927 (NAD 27) as currently required by the Mass Media Bureau of the FCC.

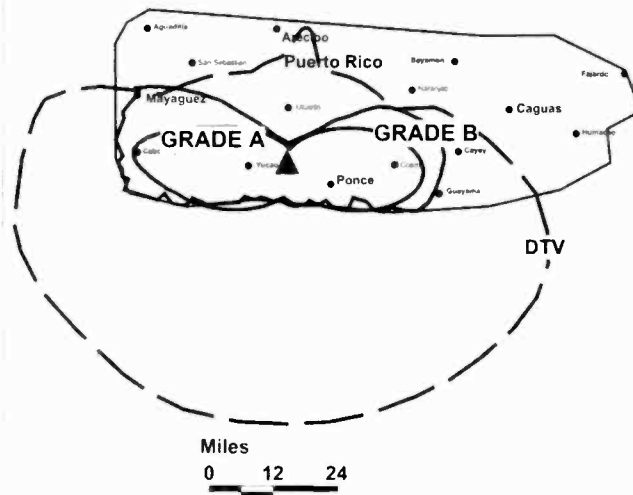
Satellite Earth Station: 6-meter; Scientific-Atlanta receivers.

News Service: AP.

Ownership: LIN Television Corp. (Group Owner).

Began Operation: August 6, 1985. Left air, date unreported; resumed operation January 5, 1995. Transfer of control to Paxson Communications Corp. by S & E Network Inc. approved by FCC December 4, 1996. Transfer of control to present owner by Paxson Communications Corp. approved by FCC July 20, 2001.

WKPV BMPCT-851217KE GRANTED: 3/10/86



© 2002 Warren Communications News

Represented (legal): Dow, Lohnes & Albertson PLLC.

Represented (engineering): Kessler & Gehman Associates Inc.

Personnel: See WJPX, San Juan, PR.

Highest 30 Sec. Rate: \$160.

City of License: Ponce.

Puerto Rico—Ponce

WSTE Ch. 7

Network Service: Independent.

Licensee: Siete Grande Television Inc., 120 Olympus Way, Jupiter, FL 33477.

Studio: Isabel No. 15, Ponce, PR 00731.

Mailing Address: Box A, Old San Juan Station, San Juan, PR 00902.

Phones: 787-845-7575; 787-724-7777. **Fax:** 787-725-5870.

Technical Facilities: Channel No. 7 (174-180 MHz). Authorized power: 186-kw max. & 166-kw horizontal visual, 22.4-kw aural. Antenna: 2710-ft. above av. terrain, 440-ft. above ground, 4377-ft. above sea level.

Latitude	18°	09'	17"
Longitude	66°	33'	16"

Transmitter: Cerro Maravilla, 5-mi. SE of Jayuya.

Digital Facilities: Channel No. 66 (782-788 MHz). Power: 679-kw max. visual. Antenna: 1093-ft. above av. terrain, 331-ft. above ground, 1840-ft. above sea level.

Latitude	18°	16'	29"
Longitude	66°	06'	49"

FCC Digital File Number: BPCDT-19991101AJI (pending).

Note: Latitude and longitude coordinates shown are based on the North American Datum of 1927 (NAD 27) as currently required by the Mass Media Bureau of the FCC.

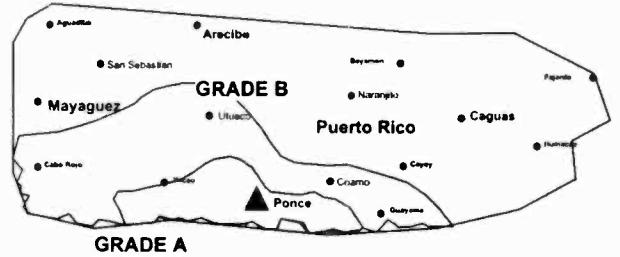
Satellite Earth Stations: Avantek, 13-meter; Gardiner, 13-meter; Avcom, Gardiner receivers.

Ownership: Siete Grande Television Inc.

Began Operation: February 2, 1958. Sale to present owner by Malrite & Muniz approved by FCC August 5, 1991. Sale of 80% to Malrite by Lucas Tomas Muniz approved by FCC September 27, 1985 (*Television Digest*, Vol. 25:23). Previous sale to Lucas Tomas Munie by United Artists Broadcasting approved by FCC December 21, 1978. Sale to United Artists approved by Pres. Alfredo de Arellano by FCC March 11, 1970 (Vol. 9:31). Sale of 36.67% to Alfred C. Ramirez de Arellano del Valle, giving him control, approved by FCC December 3, 1964 (Vol. 5:1).

Represented (legal): Verner, Liipfert, Bernhard, McPherson & Hand, Chartered.

WSTE BMPCT-861223KN GRANTED: 1/29/87



© 2002 Warren Communications News

Personnel:

Wanda Costanzo, General Manager.

Modesto Delgado, Chief Engineer.

Felix O. Roman, Controller.

Rates: On request.

City of License: Ponce.

Puerto Rico—Ponce

WSUR-TV Ch. 9

Network Service: Independent.

Licensee: WLII/WSUR Inc., 201 Monroe St., RSA Tower, Suite 710, Montgomery, AL 36104.

Studio: Lolita Tizol, No. 47, Ponce, PR 00731.

Sales Office: 657 Ave. Condado, Santurce, PR.

Phone: 787-724-1111. **Fax:** 787-841-7358.

Technical Facilities: Channel No. 9 (186-192 MHz). Authorized power: 178-kw visual, 7.24-kw aural. Antenna: 2812-ft. above av. terrain, 266-ft. above ground, 4531-ft. above sea level.

Latitude	18°	10'	09"
Longitude	66°	34'	37"

Transmitter: Mount Jayuya.

Digital Facilities: Channel No. 43 (644-650 MHz). Power: 380-kw max. visual. Antenna: 2785-ft. above av. terrain, 217-ft. above ground.

Latitude	18°	10'	18"
Longitude	66°	34'	37"

FCC Digital File Number: BPCDT-19991028ACZ. Granted: November 6, 2000.

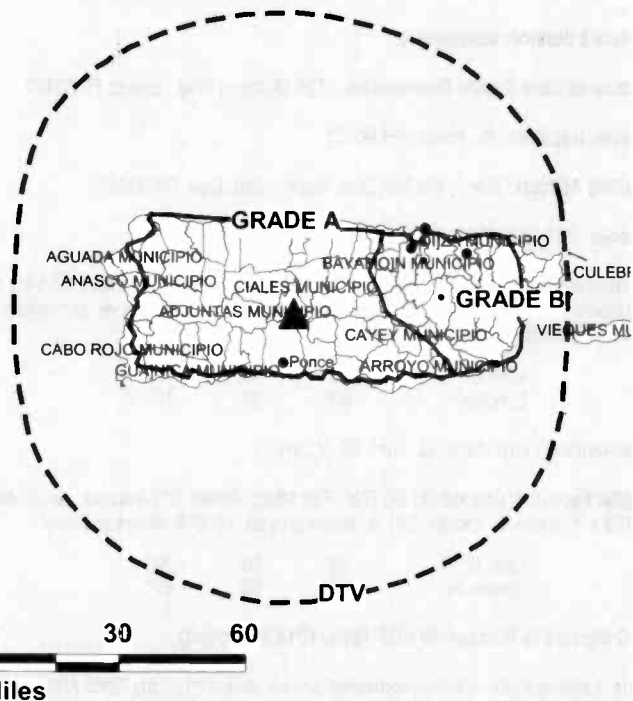
Note: Latitude and longitude coordinates shown are based on the North American Datum of 1927 (NAD 27) as currently required by the Mass Media Bureau of the FCC.

News Service: AP.

Ownership: Raycom Media Inc. (Group Owner).

Began Operation: February 20, 1958. Sale to Lorimar-Telepictures, et al., by American Colonial Broadcasting Corp. approved by FCC July 22, 1985 (**Television Digest**, Vol. 23:52). Sale to Timothy S. Brumlik dismissed (Vol. 28:51; 29:3). Sale by TeleOnce Corp. to Estrella Brillante Ltd. Co-Partnership approved by FCC August 5, 1991. Sale to present owner by Estrella Brillante Ltd. Co-Partnership approved by FCC August 13, 1998.

WSUR-TV BMPCT-931115KH GRANTED: 3/30/94



© 2002 Warren Communications News

Personnel:

Modesto Delgado, General Manager.

Robert L. Beurket, Chief Engineer.

Luis Felipe Rodriguez, Production Manager.

Rates: On request.

City of License: Ponce.

Puerto Rico—Ponce

WTIN Ch. 14 (Satellite of WAPA-TV, San Juan, PR)

Network Service: Independent.

Licensee: Laura Nicolau, Valpariso, 10th St., B-19, Tou Baja, PR 00949.

Studio: See WAPA-TV, San Juan, PR.

Phone: 787-848-5250.

Technical Facilities: Channel No. 14 (470-476 MHz). Authorized power: 1074-kw max. visual. Antenna: 2825-ft. above av. terrain, 236-ft. above ground, 4505-ft. above sea level.

Latitude	18°	10'	11"
Longitude	66°	34'	38"

Transmitter: Mount Jayuya, Jayuya.

Digital Facilities: Channel No. 15 (476-482 MHz). Power: 380.2-kw max. visual. Antenna: 2769-ft. above av. terrain, 180-ft. above ground.

Latitude	18°	10'	11"
Longitude	66°	34'	38"

FCC Digital File Number: BPCDT-19991101ADR (pending).


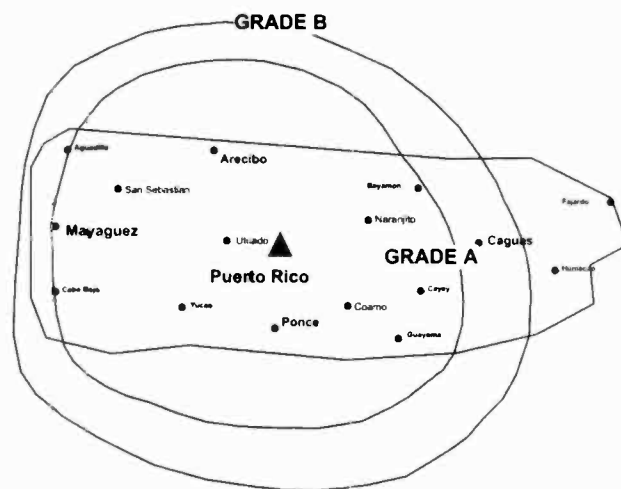
Note: Latitude and longitude coordinates shown are based on the North American Datum of 1927 (NAD 27) as currently required by the Mass Media Bureau of the FCC.

Ownership: Laura Nicolau.

Began Operation: December 27, 1985.

Represented (legal): Baraff, Koerner & Olender PC.

WTIN/ BPCT-941103KF GRANTED: 11/6/95



© 2002 Warren Communications News

Personnel: See WAPA-TV, San Juan, PR.

Rates: On request.

City of License: Ponce.

Puerto Rico—San Juan

WAPA-TV

Ch. 4

(Operates satellites WNJX-TV, Mayaguez & WTIN, Ponce, PR)

Network Service: Independent.

Licensee: Pegasus Broadcasting of San Juan LLC, Box 362050, San Juan, PR 00936-2050.

Studio: State Rd. 19, km 0.5, San Juan, PR 00657.

Phone: 787-792-4444. Fax: 787-782-4420.

Technical Facilities: Channel No. 4 (66-72 MHz). Authorized power: 53.7-kw visual, 8.1-kw aural. Antenna: 2863-ft. above av. terrain, 1046-ft. above ground, 4002-ft. above sea level.

Latitude	18°	06'	42"
Longitude	66°	03'	05"

Transmitter: Cerro La Santa, 21-mi. S of San Juan.

Digital Facilities: Channel No. 27 (548-554 MHz). Power: 1000-kw max. visual. Antenna: 2605-ft. above av. terrain, 787-ft. above ground.

Latitude	18°	06'	42"
Longitude	66°	03'	05"

FCC Digital File Number: BPCDT-19991027ABH (pending).

Note: Latitude and longitude coordinates shown are based on the North American Datum of 1927 (NAD 27) as currently required by the Mass Media Bureau of the FCC.

Satellite Earth Station: Harris, 13-meter; Harris receivers.

News Service: CNN Newsource.

Ownership: LIN Television Corp. (Group Owner).

Began Operation: March 5, 1954. Sale of 80% to Winston-Salem Broadcasting by Jose R. Quinones interests approved by FCC May 1, 1957 (*Television Digest*, Vol. 13:13, 14, 18). Sale to Columbia Pictures Industries by Winston-Salem Broadcasting & Jose R. Quinones approved by FCC April 25, 1962. Sale to Western Broadcasting Co. by Columbia Pictures Industries approved by FCC May 26, 1976. Sale to SFN Communications by Western Broadcasting approved by FCC June 15, 1984. Sale to Pegasus Broadcasting by Communications SFN approved by FCC October 2, 1986. Transfer of control to General Electric Capital Corp. from Pegasus Broadcasting approved by FCC September 11, 1990. After sale to Chancellor Media cancelled, purchase rights assigned to LIN Television Corp. Transaction was completed October 1999 (Vol. 39:43).

Represented (sales): Katz Hispanic Media; Canadian Communications Co.

Represented (legal): Akin, Gump, Strauss, Hauer & Feld LLP.

Represented (engineering): John F. X. Browne & Associates PC.

WAPA-TV BMPCT-870709KF GRANTED: 8/31/87



Miles

0 30 60

© 2002 Warren Communications News

Personnel:

Enrique Cruz, Executive Vice President & News Director.

Jonathan Garcia, Vice President, Sales & Marketing.

Jose Guerra, Vice President, Engineering.

Margarita Millan, Vice President, Programming & Promotion.

Maggie Alonso, Vice President, Production.

Julio Toro, General Manager.

Maria Rodriguez, Station Manager.

Luis Somoza, Sales Director.

Gurin Belgodere, Public Affairs Director.

Highest 30 Sec. Rate: \$3500.

City of License: San Juan.

Puerto Rico—San Juan

WAVB-TV (formerly WTCV) Ch. 18

Network Service: NBC.

Licensee: International Broadcasting Corp., Calle Bori 1554, Urb. Antonsanti, San Juan, PR 00927-6113.

Phone: 787-752-1800.

Technical Facilities: Channel No. 18 (494-500 MHz). Authorized power: 1518-kw max. visual. Antenna: Circularly polarized, 2783-ft. above av. terrain, 168-ft. above ground, 3464-ft. above sea level.

Latitude	18°	18'	36"
Longitude	65°	47'	41"

Holds CP for change to 450-kw max. visual, 902-ft. above av. terrain, 131-ft. above ground, 1608-ft. above sea level; lat. 18° 16' 30", long. 66° 05' 36", transmitter to 1.4-mi. N, 30°E directly from Aguas Buenas, WSJU-TV tower. BMPCT-971113KE.

Transmitter: El Yunque Peak, 9-mi. W of Fajardo.

Digital Facilities: Channel No. 32 (578-584 MHz). Power: 49.4-kw max. visual. Antenna: 2802-ft. above av. terrain, 167-ft. above ground.

Latitude	18°	18'	36"
Longitude	65°	47'	41"

FCC Digital File Number: BPCDT-20000501AFC. Granted: July 16, 2001.

Note: Latitude and longitude coordinates shown are based on the North American Datum of 1927 (NAD 27) as currently required by the Mass Media Bureau of the FCC.

Multichannel TV Sound: Stereo and separate audio program.

Satellite Earth Stations: Harris, 6-meter; Harris, 9-meter; Harris, 11-meter; Harris receivers.

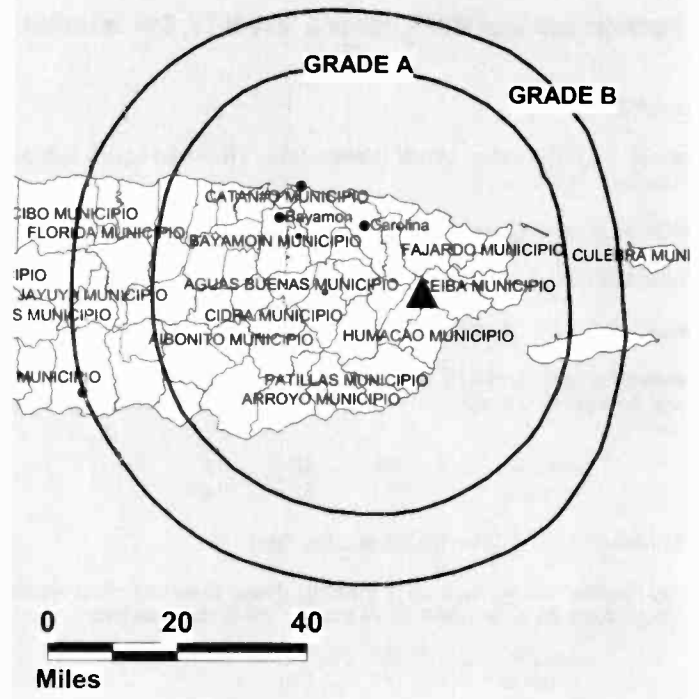
News Services: INN, NBC News Channel.

Ownership: Pedro Roman Collazo (Group Owner).

Began Operation: July 29, 1984. Sold to present owner by trustee in bankruptcy in 1990. Sale to Esperanza Television LLC (William S. Reyner) approved by FCC July 23, 2001 but not yet consummated.

Represented (legal): Holland & Knight.

WAVB-TV BPCT-910920KQ GRANTED: 1/31/1992



© 2002 Warren Communications News

Represented (engineering): Peter V. Gureckis & Associates.

Personnel:

Crysell Torres, General Manager.

Jorge L. Alvarez, Assistant Manager & Controller.

Rafael Cruz, Chief Engineer.

Highest 30 Sec. Rate: \$750.

City of License: San Juan.

Puerto Rico—San Juan

WJPX

Ch. 24

(Operates satellites WKPV, Ponce & WJWN-TV, San Sebastian, PR)

Network Service: PAX.

Licensee: S & E Network Inc., c/o LIN Television Corp., 4 Richmond Square, Suite 200, Providence, RI 02906.

Studio: El Comandante, Race Track Bldg., Row No. 3, km 15.3, Canovanas, PR 00729.

Mailing Address: Box 10001, Canovanas, PR 00729.

Phone: 787-722-2424. **Fax:** 787-256-0320.

Technical Facilities: Channel No. 24 (530-536 MHz). Authorized power: 676-kw max. visual. Antenna: 1909-ft. above av. terrain, 220-ft. above ground, 2618-ft. above sea level.

Latitude	18°	16'	45"
Longitude	65°	51'	14"

Transmitter: 0.5-mi. E of State Rd. 186 in Cubuy Barrio.

Digital Facilities: Channel No. 21 (512-518 MHz). Power: 50-kw max. visual. Antenna: 1850-ft. above av. terrain, 160-ft. above ground, 1850-ft. above sea level.

Latitude	18°	16'	45"
Longitude	65°	51'	14"

Transmitter: Approx. 0.5-mi. E of State Rd. 186, near Cubuy.

FCC Digital File Number: BPCDT-990719KH. Granted: March 9, 2001.

Note: Latitude and longitude coordinates shown are based on the North American Datum of 1927 (NAD 27) as currently required by the Mass Media Bureau of the FCC.

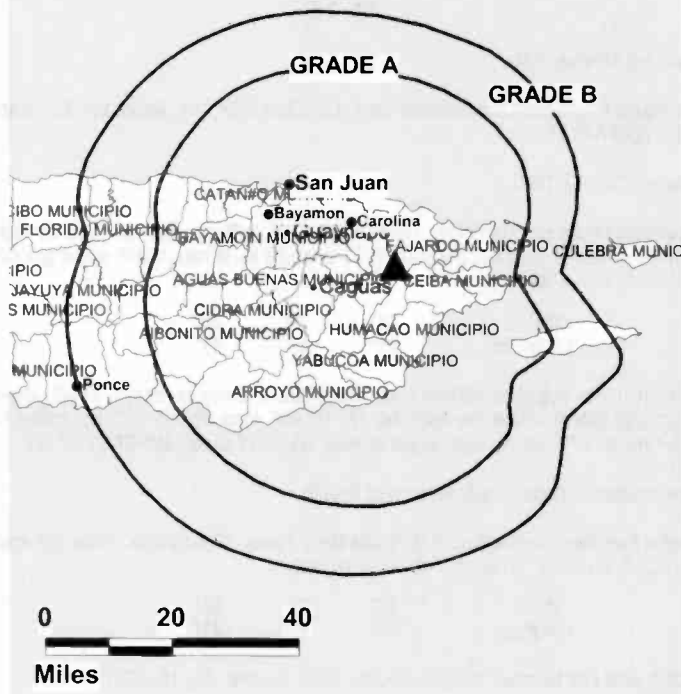
Satellite Earth Station: 7.3-meter C-band; DX Antenna, Drake, M/A-Com, Scientific-Atlanta receivers.

News Service: AP.

Ownership: LIN Television Corp. (Group Owner).

Began Operation: February 15, 1987. Left air, date unreported; resumed operation January 5, 1995. Transfer of control to Paxson Communications Corp. by S & E Network Inc. approved by FCC December 4, 1996. Transfer of control to present owner by Paxson Communications Corp. approved by FCC July 20, 2001.

WJPX BPCT-20000821ABY GRANTED: 12/27/2000



© 2002 Warren Communications News

Represented (legal): Dow, Lohnes & Albertson PLLC.

Represented (engineering): Kessler & Gehman Associates Inc.

Personnel:

Mauricio Mendez, General Manager.

Arnaldy Medina, Chief Engineer.

Aden Vega, Business & Traffic Manager.

Rates: On request.

City of License: San Juan.

Puerto Rico—San Juan

WKAQ-TV Ch. 2

Network Service: Telemundo.

Licensee: Telemundo of Puerto Rico License Corp., 2290 W. 8th Ave., Hialeah, FL 33010.

Studio: 383 Franklin D. Roosevelt Ave., Hato Rey, PR 00918.

Mailing Address: 2290 W. 8th Ave., Hialeah, FL 33010.

Phone: 305-889-7989.

Web Site: <http://www.telemundopr.com>

Technical Facilities: Channel No. 2 (54-60 MHz). Authorized power: 55-kw visual. Antenna: 2825-ft. above av. terrain, 1047-ft. above ground, 3999-ft. above sea level.

Latitude	18°	06'	54"
Longitude	66°	03'	10"

Transmitter: La Santa Peak, Cerro La Santa, Cayey.

Digital Facilities: Channel No. 28 (554-560 MHz). Power: 924-kw max. visual. Antenna: 2710-ft. above av. terrain, 930-ft. above ground.

Latitude	18°	06'	54"
Longitude	66°	03'	10"

FCC Digital File Number: BPCDT-19991028ACP. Granted: November 6, 2000.

Note: Latitude and longitude coordinates shown are based on the North American Datum of 1927 (NAD 27) as currently required by the Mass Media Bureau of the FCC.

Satellite Earth Station: Harris, 13-meter C-band; Harris receivers.

News Services: CNN Newsource, UPI.

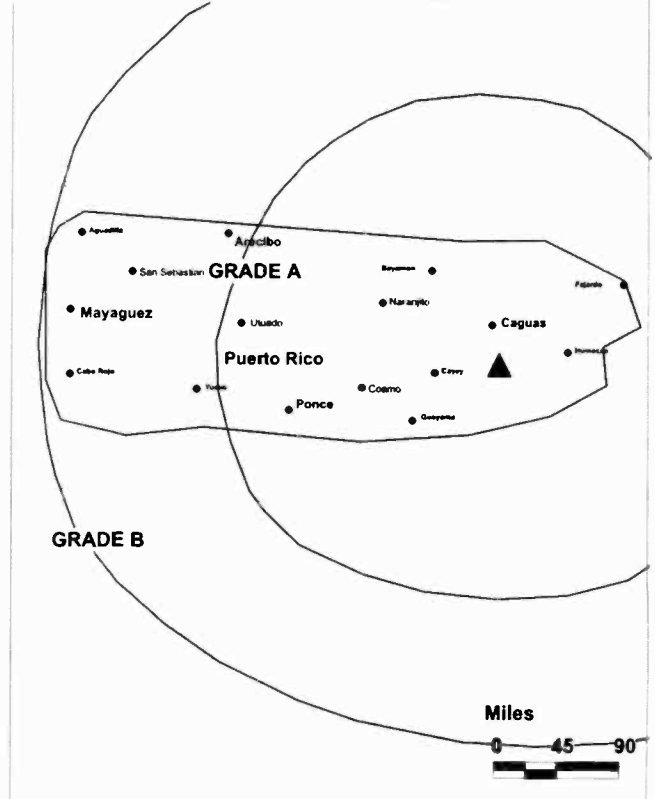
Ownership: Telemundo Holdings Inc. (Group Owner).

Began Operation: March 28, 1954. Transfer of control by present owner Telemundo Holdings Inc. to Council Tree Hispanic Broadcasters by Apollo Investment Fund approved by FCC November 17, 2000. Reliance Capitol Corp. (predecessor to Telemundo) took over Blair Broadcasting in 1986. Sale to Blair Broadcasting by Telemundo Holdings Inc. approved by FCC August 9, 1983.

Represented (sales): Telemundo Network Sales.

Represented (legal): Covington & Burling.

WKAQ-TV BPCT-881109KH GRANTED: 4/28/89



Personnel:

Luis Roldan, General Manager.

Sonia I. Melendez, Vice President, Finance.

Francisco Priegues, Marketing Manager.

Ileana Santiago, Program Director.

Jose Medina, Chief Engineer.

Ruben Roman, News Director.

Rates: On request.

City of License: San Juan.

Puerto Rico—Caguas-San Juan

WLII

Ch. 11

(Satellite of WORA-TV, Mayaguez-Aguadilla, PR)

Network Service: Independent.

Licensee: WLII/WSUR Inc., 201 Monroe St., RSA Tower, Suite 710, Montgomery, AL 36104.

Studio: 657 Condado Ave., Santurce, PR 00907.

Mailing Address: Box 10000, San Juan, PR 00908-1000.

Phone: 787-724-1111. **Fax:** 787-721-4685.

Technical Facilities: Channel No. 11 (198-204 MHz). Authorized power: 316-kw visual. Antenna: Circularly polarized, 1164-ft. above av. terrain, 207-ft. above ground, 1879-ft. above sea level.

Latitude	18°	16'	54"
Longitude	66°	06'	46"

Transmitter: Cerro Marquesa, Agua Buenas.

Digital Facilities: Channel No. 56 (722-728 MHz). Power: 707-kw max. visual. Antenna: 1161-ft. above av. terrain, 210-ft. above ground.

Latitude	18°	17'	01"
Longitude	66°	06'	47"

FCC Digital File Number: BPCDT-19991020ACQ (pending).

Note: Latitude and longitude coordinates shown are based on the North American Datum of 1927 (NAD 27) as currently required by the Mass Media Bureau of the FCC.

Satellite Earth Station: Vertex, 13-meter C-band; Harris receivers.

News Services: AP, CNN Newsource, UPI, WSI.

Ownership: Raycom Media Inc. (Group Owner).

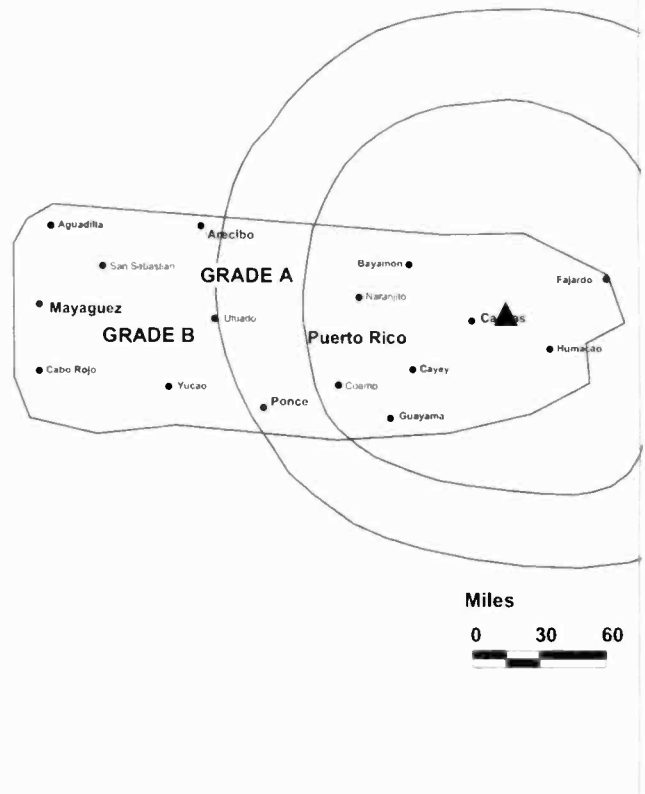
Began Operation: April 22, 1960. Sale to Lorimar-Telepictures, et al., by American Colonial Broadcasting Corp. approved by FCC July 22, 1985 (*Television Digest*, Vol. 23:52). Proposed sale to Timothy S. Brumlik was dismissed by FCC in 1988. Sale to Estrella Brillante Ltd. Co-Partnership by TeleOnce Corp. approved by FCC August 5, 1991. Sale to present owner from Estrella Brillante Ltd. Co-Partnership approved by FCC August 13, 1998.

Represented (sales): Harrington, Righter & Parsons Inc.

Personnel:

Santiago Rubin, General Manager.

WLII BPCT-931118KE GRANTED: 3/30/94



© 2002 Warren Communications News

Hector Martinez, Assistant General Manager.

Carlos Pagan, General Sales Manager.

Tere Mirando, Production Manager.

Bias Torres, Business Manager.

Diana Hernandez, Program Director.

Joaquin Belgodere, Promotion Manager.

Linda Hernandez, News Director.

Andres Diaz, Chief Engineer.

Highest 30 Sec. Rate: \$3000.

City of License: Caguas.

Puerto Rico—San Juan

WSJU-TV Ch. 30

Network Service: Independent.

Licensee: Aerco Broadcasting Corp., 1508 Calle Bori, San Juan, PR 00927.

Studio: RD 2, km 9.2, Bayamon, PR 00918.

Mailing Address: Iturrequi Ave. at Baldorioty, Marginal, Carolina, PR 00979.

Phone: 809-752-1800. **Fax:** 809-752-7690.

Technical Facilities: Channel No. 30 (566-572 MHz). Authorized power: 2630-kw max. & 288-kw horizontal visual, 263-kw max. & 28.8-kw horizontal aural. Antenna: 942-ft. above av. terrain, 196-ft. above ground, 1672-ft. above sea level.

Latitude	18°	16'	30"
Longitude	66°	05'	36"

Transmitter: 1.4-mi. N, 30°E directly from Aguas Buenas.

Digital Facilities: Channel No. 31 (572-578 MHz). Power: 75.9-kw max. visual. Antenna: 942-ft. above av. terrain, 171-ft. above ground.

Latitude	18°	16'	30"
Longitude	66°	05'	36"

FCC Digital File Number: BPCDT-19991122AAZ (pending).

Note: Latitude and longitude coordinates shown are based on the North American Datum of 1927 (NAD 27) as currently required by the Mass Media Bureau of the FCC.

Ownership: Aerco Broadcasting Corp.

Began Operation: January 1, 1987. Left air January 17, 1989, returned to air May 27, 1992 under lease agreement with Monte Sinai Corp. Left air again August 21, 1992, returned to air on unspecified date. Bankruptcy sale to present owner by Bay Broadcasting approved by FCC June 6, 1995.

Represented (legal): Gammon & Grange PC.

Personnel:

Luz Alvarez, General Manager.

Rates: On request.

City of License: San Juan.

Puerto Rico—San Sebastian

WJWN-TV

Ch. 38

(Satellite of WJPX, San Juan, PR)

Network Service: PAX.

Grantee: S & E Network Inc., c/o LIN Television Corp., 4 Richmond Square, Suite 200, Providence, RI 02906.

Studio: Hippodromo el Comandante, Canovanas, PR 00729.

Phone: 787-722-2424. **Fax:** 787-256-0320.

Technical Facilities: Channel No. 38 (614-620 MHz). Authorized power: 85.9-kw max. visual, 8.6-kw max. aural. Antenna: 1088-ft. above av. terrain, 81-ft. above ground, 1295-ft. above sea level.

Latitude	18°	19'	06"
Longitude	67°	10'	42"

Transmitter: Atalaya Peak, 3.2-mi. NW of Anasco, Aguada.

Digital Facilities: Channel No. 39 (620-626 MHz). Power: 50-kw max. visual. Antenna: 1063-ft. above av. terrain, 66-ft. above ground, 1280-ft. above sea level.

Latitude	18°	19'	06"
Longitude	67°	10'	42"

Transmitter: 0.4-mi. NE of Cerro Canto Gallo, Municipio de Aguada.

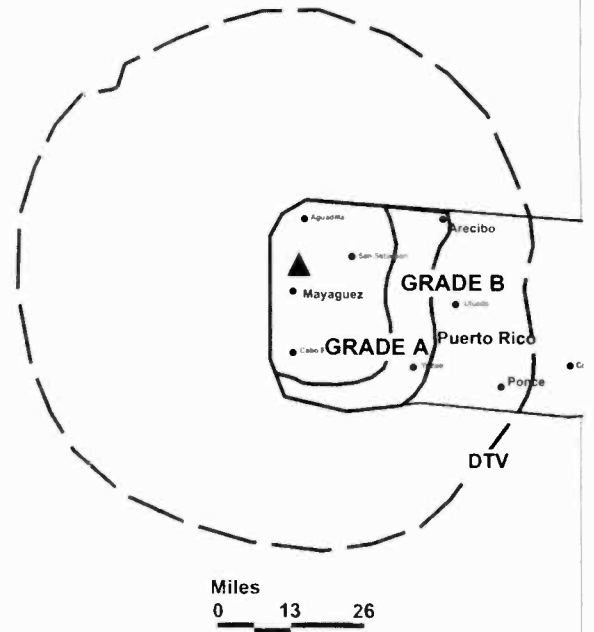
FCC Digital File Number: BPCDT-990719KG. Granted: July 13, 2001.

Note: Latitude and longitude coordinates shown are based on the North American Datum of 1927 (NAD 27) as currently required by the Mass Media Bureau of the FCC.

Ownership: LIN Television Corp. (Group Owner).

Began Operation: January 1, 1987. Left air, date unreported. Transfer of control to Paxson Communications Corp. by S & E Network Inc. approved by FCC December 4, 1996. Transfer of control to present owner by Paxson Communications Corp. approved by FCC July 20, 2001.

WJWN-TV BMPCT-860612KH GRANTED: 7/15/86



© 2002 Warren Communications News

Represented (legal): James L. Oyster.

Personnel: See WJPX, San Juan, PR.

Rates: On request.

City of License: San Sebastian.

Puerto Rico—Yauco

WIRS Ch. 42

Network Service: Independent.

Licensee: Maranatha Christian Network, Box 635, Bayamon, PR 00960.

Studio: 167 Hwy., km 18.9, Bayamon, PR 00960.

Mailing Address: Box 635, Bayamon, PR 00960.

Phones: 787-797-3447; 787-799-6400. **Fax:** 787-797-2450.

Technical Facilities: Channel No. 42 (638-644 MHz). Authorized power: 1500-kw max. visual. Antenna: 2797-ft. above av. terrain, 126-ft. above ground, 4424-ft. above sea level.

Latitude	18°	10'	10"
Longitude	66°	34'	36"

Transmitter: Mount Jayuya electronic site.

Digital Facilities: Channel No. 41 (632-638 MHz). Power: 50-kw max. visual. Antenna: 2717-ft. above av. terrain, 126-ft. above ground.

Latitude	18°	10'	10"
Longitude	66°	34'	36"

FCC Digital File Number: BPCDT-19991101AJK (pending).

Note: Latitude and longitude coordinates shown are based on the North American Datum of 1927 (NAD 27) as currently required by the Mass Media Bureau of the FCC.

Satellite Earth Station: 6-meter C-band; Startrack receivers.

SNG Mobile Dish: C-band.

Ownership: Maranatha Christian Network.

Began Operation: December 1, 1991.


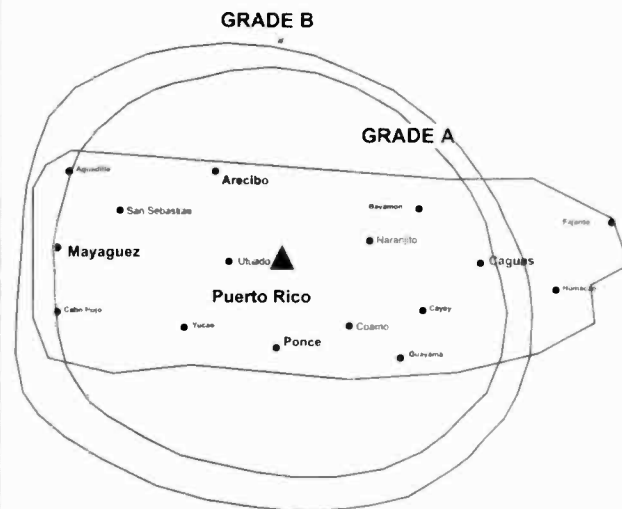
Represented (legal): Bisulca & Slaughter PC.

Represented (engineering): Pete E. Myrl Warren III.

Personnel:

Rafael Torres Padilla, General Manager.

WIRS BMPCT-890927KG GRANTED: 12/15/89



© 2002 Warren Communications News

Eliezer Hernandez Rolon, General Sales Manager.

Nacha Rivera, News Director.

Myriam Guzman Rodriguez, Program & Production Director.

Mickey Linares Perez, Chief Engineer.

Andres Carrasquillo Merced, Promotion Director.

Highest 30 Sec. Rate: \$85.

City of License: Yauco.

Virgin Islands—Charlotte Amalie

WVXF Ch. 17

Network Service: CBS.

Licensee: Atlantic Properties, Box 1605, Milwaukee, WI 53201.

Studio: 2A Estate Peter Mountain Top, St. Thomas, VI 00802.

Phone: 340-775-1297. **Fax:** 340-777-1851.

Technical Facilities: Channel No. 17 (488-494 MHz). Authorized power: 75-kw max. visual. Antenna: 1407-ft. above av. terrain, 108-ft. above ground, 1584-ft. above sea level.

Latitude	18°	21'	24"
Longitude	64°	56'	47"

Transmitter: Signal Hill.

FCC Proposed Digital Channel Number: Ch. 48.

Note: Latitude and longitude coordinates shown are based on the North American Datum of 1927 (NAD 27) as currently required by the Mass Media Bureau of the FCC.

Ownership: Atlantic Broadcasting Corp.

Began Operation: August 1, 2000.

Represented (legal): Dow, Lohnes & Albertson PLLC.

Represented (engineering): John F. X. Browne & Associates PC.

Personnel:

Mark George, General Manager.

City of License: Charlotte Amalie.

Virgin Islands—Christiansted

WCVI-TV Ch. 27

Network Service: UPN.

Licensee: Virgin Blue Inc., Gallows Bay, Box 24027, Christiansted, VI 00824.

Studio: One K, Little Prince, St. Croix, VI 00828.

Phone: 809-773-1999.

Technical Facilities: Channel No. 27 (548-554 MHz). Authorized power: 26.67-kw max. visual. Antenna: 397-ft. above av. terrain, 59-ft. above ground, 518-ft. above sea level.

Latitude	17°	44'	53"
Longitude	64°	43'	40"

Transmitter: 11 Estate Princess Hill, St. Croix.

Digital Facilities: Channel No. 50 (686-692 MHz). Power: 1-kw max. visual. Antenna: 408-ft. above av. terrain, 39-ft. above ground.

Latitude	17°	44'	53"
Longitude	64°	43'	40"

FCC Digital File Number: BPCDT-19991101AJF (pending).

Note: Latitude and longitude coordinates shown are based on the North American Datum of 1927 (NAD 27) as currently required by the Mass Media Bureau of the FCC.

Ownership: Virgin Blue Inc.

Began Operation: March 1, 2000.

Personnel:

Victor Gold, General Manager.

City of License: Christiansted.

Virgin Islands—Christiansted

WPXO
Ch. 15

Network Service: PAX.

Grantee: Paxson St. Croix License Inc., 601 Clearwater Park Rd., West Palm Beach, FL 33401.

Studio: Box 6000, Christiansted, VI 00823.

Phone: 340-778-5008. **Fax:** 340-778-9747.

Web Site: <http://www.pax.tv>

Technical Facilities: Channel No. 15 (476-482 MHz). Authorized power: 16.2-kw max. visual. Antenna: 971-ft. above av. terrain, 51-ft. above ground, 1041-ft. above sea level.

Latitude	17°	45'	21"
Longitude	64°	47'	56"

Transmitter: 656-ft SE of peak of Blue Mountain, 1-1.mi, 310°T from intersection of Rtes. 72 & 73.

Note: Latitude and longitude coordinates shown are based on the North American Datum of 1927 (NAD 27) as currently required by the Mass Media Bureau of the FCC.

Ownership: Paxson Communications Corp. (Group Owner).

Began Operation: March 23, 2001. Sale to present owner by WinStar Communications Inc. approved by FCC April 5, 1999.

Represented (legal): Dow, Lohnes & Albertson PLLC.

Represented (engineering): du Treil, Lundin & Rackley Inc.

Personnel:

David Parris, General Manager.

City of License: Christiansted.

Virgin Islands—Christiansted

WSVI Ch. 8

Network Service: ABC.

Licensee: Alpha Broadcasting Corp., Sunny Isle Shopping Center, Box 8 ABC, Christiansted, VI 00823.

Studios: Sunny Isle Shopping Center, St. Croix, VI 00823; Island Marine Bldg., St. Thomas, VI 00801.

Phone: 340-778-5008. **Fax:** 340-778-5011.

E-mail: wsvi-tv@att.net

Web Site: <http://www.listen.to/channel8>

Technical Facilities: Channel No. 8 (180-186 MHz). Authorized power: 200-kw visual, 20-kw aural. Antenna: 958-ft. above av. terrain, 135-ft. above ground, 1125-ft. above sea level.

Latitude	17°	45'	21"
Longitude	64°	47'	56"

Transmitter: Plot 549A, Estate Mon Bijou, 6-mi. W of Christiansted.

Digital Facilities: Channel No. 20 (506-512 MHz). Power: 459-kw max. visual. Antenna: 1001-ft. above av. terrain, 174-ft. above ground.

Latitude	17°	45'	21"
Longitude	64°	47'	56"

FCC Digital File Number: BPCDT-19991028AED (pending).

Note: Latitude and longitude coordinates shown are based on the North American Datum of 1927 (NAD 27) as currently required by the Mass Media Bureau of the FCC.

Satellite Earth Stations: Harris, 5-meter C-band; Harris, 6-meter C-band; Harris, Pinzone receivers.

News Services: ABC NewsOne, AP.

Ownership: Alpha Broadcasting Corp.

Began Operation: November 10, 1965. Sale to Peoples Broadcasting by Quality Telecasting approved by FCC November 19, 1973. Left air November 14, 1975. Sale to Antilles Broadcasting Corp. by Peoples Broadcasting approved by FCC January 31, 1978. Resumed operation November 1978. Sale to John A. Lack & Jay Emmett approved by FCC June 18, 1985 but not consummated (**Television Digest**, Vol. 25:20). Sale to Commonwealth Enterprises Inc. approved by FCC December 22, 1986 but not consummated. Sale to present owner approved by FCC September 20, 1995.

Represented (sales): Petry Television Inc.

Represented (legal): Calfee, Halter & Griswold.

Personnel:

David Lampel, President & General Manager.

Kim Alexander, Station Manager.

Wes Small, News Director.

Jackie Schrock, Local Sales Manager.

Leslie Stewart, Program Director.

William Fernandez, Regional Sales Manager.

Francis Gustave, Production Manager.

Chester Benjamin, Chief Engineer.

Highest 30 Sec. Rate: \$175.


City of License: Christiansted.

Become a subscriber to the biweekly business publication focusing on the federal telecom policy and regulation...

...from the publishers of the daily record of telecommunications, *Communications Daily*...

FCC Report offers you—in one easy-to-read issue every other week—intensive coverage of federal telecom policy and regulation. It provides you with critical analysis and on-the-spot regulatory reports covering the FCC and Capitol Hill. *Each issue helps you zero in on the crucial relationships between public policy, regulatory action and the day-to-day activities of the telecom marketplace.* Detailed FCC proceedings give you a picture of how political forces shape the world in which your business competes.

Increase your competitive advantage...
 Required reading in many offices at local and long-distance telephone companies, state attorneys general, public utility commissions, law and investment firms, *FCC Report* is designed to help you increase your personal and business competitive advantage. Because the FCC's regulatory power affects every segment of the telecommunications industry, your industry—a single FCC ruling could affect your job and the way you do business. Reading *FCC Report* will arm you with up-to-date summaries of FCC activity...and analysis of what that activity really means. With *FCC Report*, you get the reliable briefings at a very affordable price.



Get the business intelligence you need...

You'll follow the key courts with easy-to-read summaries of current legal developments. Many issues of *FCC Report* include charts that detail a variety of FCC news, including comment filings, tariff proposals and court decisions. In addition, *FCC Report* covers the key state regulation activity that so often informs federal rulemaking. Many readers find particular benefit from each issue's compilation of *FCC Briefs*, a consolidated overview of actions at FCC bureaus that are often overlooked in other publications. And since *FCC Report* is tailored to fit the hectic pace of telecommunications professionals, it is designed to be read quickly—to help you spend less time gathering information and more time using what you've found.

Become a subscriber NOW...

Important events are taking place as you read this—there's no time like the present to sign on for *FCC Report*. Order today!

Reporting the Future Since 1945



Warren Communications News
 2115 Ward Court, NW/ Washington DC 20037
 PHONE: 800-771-9202/FAX: 202-293-3435
 Web Site: www.warren-news.com

Public/Educational TV Stations

Personnel, facilities and other data as of November 2001.

Alabama

WBIQ Birmingham Ch. 10

Licensee: Alabama Educational Television Commission, 2112 11th Ave. S, Suite 400, Birmingham, AL 35256.

Studios: 2112 11th Ave. S, Suite 400, Birmingham, AL 35256; 1302 Upper Wetumpka Rd., Montgomery, AL 36107.

Phone: 205-328-8756. **Fax:** 205-251-2192.

Technical Facilities: Channel No. 10 (192-198 MHz). Authorized power: 316-kw visual, 31.6-kw aural. Antenna: 1325-ft. above av. terrain, 956-ft. above ground, 1963-ft. above sea level.

Latitude	33°	29'	19"
Longitude	86°	47'	58"

Transmitter: 1716 Valley View Dr., Birmingham.

FCC Proposed Digital Channel Number: Ch. 53.

Phone: 205-328-8756. **Fax:** 205-251-2192.

Note: Latitude and longitude coordinates shown are based on the North American Datum of 1927 (NAD 27) as currently required by the Mass Media Bureau of the FCC.

Satellite Earth Stations: Collins, 10-meter C-band; Standard Communications, 5-meter Ku & C-band; Collins, Standard Communications receivers.

News Service: PBS.

Ownership: Alabama Educational Television Commission, State of Alabama. Anne Delchamps, Dr. John Mosley, Jacob Walker Jr., Charles Boman, Bebe Williams, Dr. Danetta Thornton Owens & Thomas Jackson, Directors.

Radio Stations: Alabama: WLRH(FM), Huntsville.

Began Operation: April 28, 1955.

Represented (legal): Hogan & Hartson LLP.

Personnel:

Judy Stone, Executive Director.

Phyllis Paramore, Deputy Director & Chief Financial Officer.

James Foley, Broadcast Engineering Director.

Joe Terry, News Director.

Henry Bonner, Programming Director.

Marion Sewell, Finance Director.

Mike McKenzie, Public Information Director.

Trisha Reeder, Assistant Program Manager.

Price Broughton, Fund Raising & Marketing Director.

Bob Corley, Promotion Director.

WIIQ Demopolis Ch. 41

Licensee: Alabama Educational Television Commission, 2112 11th Ave. S, Suite 400, Birmingham, AL 35256.

Studio: See WBIQ, Birmingham.

Phone: 205-289-1927.

Technical Facilities: Channel No. 41 (632-638 MHz). Authorized power: 1968-kw visual, 44.7-kw aural. Antenna: 1093-ft. above av. terrain, 971-ft. above ground, 1237-ft. above sea level.

Latitude	32°	22'	01"
Longitude	87°	52'	03"

Transmitter: 5.6-mi. NW of Linden, Marengo County.

Digital Facilities: Channel No. 19 (500-506 MHz). Power: 1000-kw max. visual. Antenna: 1027-ft. above av. terrain, 935-ft. above ground, 1168-ft. above sea level.

Latitude	32°	21'	45"
Longitude	87°	52'	04"

Transmitter: 6-mi. NW of Linden.

FCC Digital File Number: BMPEDT-2000-0501AIV. Granted: February 12, 2001.

Note: Latitude and longitude coordinates shown are based on the North American Datum of 1927 (NAD 27) as currently required by the Mass Media Bureau of the FCC.

Ownership: Alabama Educational Television Commission.

Radio Stations: Alabama: WLRH(FM), Huntsville.

Began Operation: September 13, 1970.

Represented (legal): Hogan & Hartson LLP.

Personnel: See WBIQ, Birmingham.

WDIQ Dozier Ch. 2

Licensee: Alabama Educational Television Commission, 2112 11th Ave. S, Suite 400, Birmingham, AL 35256.

Studio: See WBIQ, Birmingham.

Phone: 205-496-3631.

Technical Facilities: Channel No. 2 (54-60 MHz). Authorized power: 100-kw visual, 10-kw aural. Antenna: 695-ft. above av. terrain, 566-ft. above ground, 1052-ft. above sea level.

Latitude	31°	33'	16"
Longitude	86°	23'	32"

Transmitter: Mervillis Mill Rd.

Digital Facilities: Channel No. 11 (198-204 MHz). Power: 1-kw visual. Antenna: 1289-ft. above av. terrain, 1148-ft. above ground, 1654-ft. above sea level.

Latitude	31°	33'	16"
Longitude	86°	23'	32"

FCC Digital File Number: BPEDT-2001-0116AHN. Granted: January 30, 2001.

Note: Latitude and longitude coordinates shown are based on the North American Datum of 1927 (NAD 27) as currently required by the Mass Media Bureau of the FCC.

Ownership: Alabama Educational Television Commission.

Radio Stations: Alabama: WLRH(FM), Huntsville.

Began Operation: August 8, 1956.

Represented (legal): Hogan & Hartson LLP.

Personnel: See WBIQ, Birmingham.

WFIQ Florence Ch. 36

Licensee: Alabama Educational Television Commission, 2112 11th Ave. S, Suite 400, Birmingham, AL 35256.

Studio: See WBIQ, Birmingham.

Phone: 205-332-4422.

Technical Facilities: Channel No. 36 (602-608 MHz). Authorized power: 851-kw visual. Antenna: 725-ft. above av. terrain, 515-ft. above ground, 1453-ft. above sea level.

Latitude	34°	34'	40"
Longitude	87°	46'	54"

Transmitter: Hwy. 65, 3.4-mi. NE of Frankfort, Gilbert County.

Digital Facilities: Channel No. 22 (518-524 MHz). Power: 1000-kw max. visual. Antenna: 663-ft. above av. terrain, 489-ft. above ground, 1394-ft. above sea level.

Latitude	34°	34'	41"
Longitude	87°	47'	02"

Transmitter: Hwy. 65, 4-mi. NE of Frankfort.

FCC Digital File Number: BMPEDT-20000501AIS. Granted: February 12, 2001.

Note: Latitude and longitude coordinates shown are based on the North American Datum of 1927 (NAD 27) as currently required by the Mass Media Bureau of the FCC.

Ownership: Alabama Educational Television Commission.

Radio Stations: Alabama: WLRH(FM), Huntsville.

Began Operation: August 9, 1967.

Represented (legal): Hogan & Hartson LLP.

Personnel: See WBIQ, Birmingham.

WHIQ Huntsville Ch. 25

Licensee: Alabama Educational Television Commission, 2112 11th Ave. S, Suite 400, Birmingham, AL 35256.

Studio: See WBIQ, Birmingham.

Phone: 205-539-4738.

Technical Facilities: Channel No. 25 (536-542 MHz). Authorized power: 1652-kw max. visual. Antenna: 1161-ft. above av. terrain, 318-ft. above ground, 1942-ft. above sea level.

Latitude	34°	44'	14"
Longitude	86°	31'	46"

Transmitter: 706 Read Dr. SE, Madison County.

Digital Facilities: Channel No. 24 (530-536 MHz). Power: 750-kw max. visual. Antenna: 1115-ft. above av. terrain, 299-ft. above ground, 1896-ft. above sea level.

Latitude	34°	44'	13"
Longitude	86°	31'	45"

Transmitter: 706 Read Dr. SE, Huntsville.

FCC Digital File Number: BMPEDT-2000-0501AIN. Granted: February 12, 2001.

Note: Latitude and longitude coordinates shown are based on the North American Datum of 1927 (NAD 27) as currently required by the Mass Media Bureau of the FCC.

Ownership: Alabama Educational Television Commission.

Radio Stations: Alabama: WLRH(FM), Huntsville.

Began Operation: November 15, 1965.

Represented (legal): Hogan & Hartson LLP.

Personnel: See WBIQ, Birmingham.

WGIQ
Louisville
Ch. 43

Licensee: Alabama Educational Television Commission, 2112 11th Ave. S, Suite 400, Birmingham, AL 35256.

Studio: See WBIQ, Birmingham.

Phone: 800-239-5233.

Technical Facilities: Channel No. 43 (644-650 MHz). Authorized power: 4710-kw max. visual. Antenna: 968-ft. above av. terrain, 781-ft. above ground, 1384-ft. above sea level.

Latitude	31°	43'	05"
Longitude	85°	26'	03"

Transmitter: 0.4-mi. W of Texasville, Barbour County.

Digital Facilities: Channel No. 44 (650-656 MHz). Power: 925-kw max. visual. Antenna: 797-ft. above av. terrain, 627-ft. above ground, 1214-ft. above sea level.

Latitude	31°	43'	04"
Longitude	85°	26'	03"

Transmitter: TV Tower Rd., 0.37-mi. W of Texasville.

FCC Digital File Number: BPEDT-2000-0501AIM. Granted: February 12, 2001.

Note: Latitude and longitude coordinates shown are based on the North American Datum of 1927 (NAD 27) as currently required by the Mass Media Bureau of the FCC.

Ownership: Alabama Educational Television Commission.

Radio Stations: Alabama: WLRH(FM), Huntsville.

Began Operation: September 9, 1968.

Represented (legal): Hogan & Hartson LLP.

Personnel: See WBIQ, Birmingham.

WEIQ
Mobile
Ch. 42

Licensee: Alabama Educational Television Commission, 2112 11th Ave. S, Suite 400, Birmingham, AL 35256.

Studio: See WBIQ, Birmingham.

Phone: 205-626-1387.

Technical Facilities: Channel No. 42 (638-644 MHz). Authorized power: 1170-kw visual, 117-kw aural. Antenna: 600-ft. above av. terrain, 543-ft. above ground, 702-ft. above sea level.

Latitude	30°	39'	33"
Longitude	87°	53'	33"

Transmitter: Near Spanish Fort, 0.6-mi. S of U.S. Hwy. 31.

Digital Facilities: Channel No. 41 (632-638 MHz). Power: 199-kw max. visual. Antenna: 607-ft. above av. terrain, 518-ft. above ground, 686-ft. above sea level.

Latitude	30°	39'	33"
Longitude	87°	53'	33"

Transmitter: 0.6-mi. S of U.S. Hwy. 31, Spanish Fort.

FCC Digital File Number: BPEDT-2000-0501AIQ. Granted: May 8, 2001.

Note: Latitude and longitude coordinates shown are based on the North American Datum of 1927 (NAD 27) as currently required by the Mass Media Bureau of the FCC.

Ownership: Alabama Educational Television Commission.

Radio Stations: Alabama: WLRH(FM), Huntsville.

Began Operation: November 18, 1964.

Represented (legal): Hogan & Hartson LLP.

Personnel: See WBIQ, Birmingham.

WAIQ
Montgomery
Ch. 26

Licensee: Alabama Educational Television Commission, 2112 11th Ave. S, Suite 400, Birmingham, AL 35256.

Studio: See WBIQ, Birmingham.

Phone: 205-242-2785. **Fax:** 205-251-2192.

Technical Facilities: Channel No. 26 (542-548 MHz). Authorized power: 1410-kw max. visual, 141-kw aural. Antenna: 600-ft. above av. terrain, 787-ft. above ground, 527-ft. above sea level.

Latitude	32°	22'	52"
Longitude	86°	17'	30"

Transmitter: Patterson Field, 1300 Upper Wetumpka Rd., Montgomery.

Digital Facilities: Channel No. 14 (470-476 MHz). Power: 50-kw max. visual. Antenna: 528-ft. above av. terrain, 476-ft. above ground, 722-ft. above sea level.

Latitude	32°	22'	55"
Longitude	86°	17'	33"

Transmitter: 706 Read Dr. SE, Huntsville.

FCC Digital File Number: BPEDT-990223KE. Granted: April 1, 1999.

Note: Latitude and longitude coordinates shown are based on the North American Datum of 1927 (NAD 27) as currently required by the Mass Media Bureau of the FCC.

Ownership: Alabama Educational Television Commission.

Radio Stations: Alabama: WLRH(FM), Huntsville.

Began Operation: December 18, 1962.

Represented (legal): Hogan & Hartson LLP.

Personnel: See WBIQ, Birmingham.

WCIQ
Mount Cheaha State Park
Ch. 7

Licensee: Alabama Educational Television Commission, 2112 11th Ave. S, Suite 400, Birmingham, AL 35256.

Studio: See WBIQ, Birmingham.

Phone: 205-488-5422.

Technical Facilities: Channel No. 7 (174-180 MHz). Authorized power: 316-kw visual, 31.6-kw aural. Antenna: 2000-ft. above av. terrain, 574-ft. above ground, 2981-ft. above sea level.

Latitude	33°	29'	06"
Longitude	85°	48'	32"

Transmitter: Mount Cheaha, near Munford.

FCC Proposed Digital Channel Number: Ch. 56.

Note: Latitude and longitude coordinates shown are based on the North American Datum of 1927 (NAD 27) as currently required by the Mass Media Bureau of the FCC.

Ownership: Alabama Educational Television Commission.

Radio Stations: Alabama: WLRH(FM), Huntsville.

Began Operation: January 7, 1955.

Personnel: See WBIQ, Birmingham.

Note: Latitude and longitude coordinates shown are based on the North American Datum of 1927 (NAD 27) as currently required by the Mass Media Bureau of the FCC.

Satellite Earth Stations: Andrew, 10-meter; Vertex, 8-meter.

Ownership: Alaska Public Telecommunications Inc. Tom Williams, Chmn.; Susan Satin, Pres. & Chief Exec. Officer.

Began Operation: May 7, 1975.

Represented (sales): Public Broadcast Marketing Inc.

Represented (legal): Dow, Lohnes & Albertson PLLC.

Personnel:

Susan Satin, Station Manager.

Lorrie Fuhr, Sponsorship Manager.

Patsy Parker, Business Manager.

Veronica Dent, Development & Program Manager.

John LaFournaise, Production Manager.

Frank Mengel, Chief Engineer.

KYUK-TV
Bethel
Ch. 4

Licensee: Bethel Broadcasting Inc., Box 468, Bethel, AK 99559.

Phone: 907-543-3131.

Technical Facilities: Channel No. 4 (66-72 MHz). Authorized power: 4.67-kw visual, 1.16-kw aural. Antenna: 200-ft. above av. terrain, 255-ft. above ground, 280-ft. above sea level.

Latitude	60°	47'	33"
Longitude	161°	46'	22"

Transmitter: 640 Radio St.

FCC Proposed Digital Channel Number: Ch. 3.

Note: Latitude and longitude coordinates shown are based on the North American Datum of 1927 (NAD 27) as currently required by the Mass Media Bureau of the FCC.

Satellite Earth Station: Collins, 10-meter; Collins, Rockwell receivers.

AM Affiliate: KYUK, 5-kw, 580 kHz.

News Service: AP.

Ownership: Bethel Broadcasting Inc. Andrew Guy, Pres.

Radio Stations: Alaska: KYUK(AM), Bethel.

Began Operation: September 14, 1972.

Represented (legal): Wilkinson, Barker, Knauer & Quinn LLP.

Personnel:

Don Gaughy, General Manager.

Margie Wells, Station Manager & Promotion Director.

Joe Seibert, Chief Engineer.

Alaska

KAKM
Anchorage
Ch. 7

Licensee: Alaska Public Telecommunications Inc., 3877 University Dr., Anchorage, AK 99508-4668.

Studio: 3877 University Dr., Anchorage, AK 99508.

Phone: 907-563-7070. **Fax:** 907-273-9188.

E-mail: kakm-tv@kakm.org **Web Site:** http://www.kakm.org

Technical Facilities: Channel No. 7 (174-180 MHz). Authorized power: 316-kw visual. Antenna: 787-ft. above av. terrain, 774-ft. above ground, 889-ft. above sea level.

Latitude	61°	25'	22"
Longitude	149°	52'	20"

Transmitter: Mile 2, Mackenzie Rd.

Digital Facilities: Channel No. 24 (530-536 MHz). Power: 50-kw max. visual. Antenna: 128-ft. above av. terrain, 262-ft. above ground, 258-ft. above sea level.

Latitude	61°	11'	33"
Longitude	149°	54'	01"

FCC Digital File Number: BPEDT-20000201ABT. Granted: April 9, 2001.

Jennifer Duford, Program Director.

Alexie Isaac, Production Manager.

KUAC-TV Fairbanks Ch. 9

Licensee: U. of Alaska, Fairbanks, AK 99775.

Studio: U. of Alaska, Theatre Bldg., Fairbanks, AK 99775-5620.

Mailing Address: U. of Alaska, Box 755620, Fairbanks, AK 99775-5620.

Phone: 907-474-7491. Fax: 907-474-5064.

Web Sites: <http://www.alaskaone.org>; <http://www.kuac.org>

Technical Facilities: Channel No. 9 (186-192 MHz). Authorized power: 46.8-kw visual, 8.33-kw aural. Antenna: 500-ft. above av. terrain, 151-ft. above ground, 1451-ft. above sea level.

Latitude 64° 54' 42"
Longitude 147° 46' 38"

Transmitter: Ridge approx. 1-mi. N of Farmer's Loop Rd., 4.5-mi. from Fairbanks.

Digital Facilities: Channel No. 24 (530-536 MHz). Power: 69-kw max. visual. Antenna: 535-ft. above av. terrain, 79-ft. above ground, 1378-ft. above sea level.

Latitude 64° 54' 42"
Longitude 147° 46' 38"

Transmitter: Bender Mountain, off Farmer's Loop & Ski Boot Hill Rds.

FCC Digital File Number: BPEDT-20000428ADB (pending).

Note: Latitude and longitude coordinates shown are based on the North American Datum of 1927 (NAD 27) as currently required by the Mass Media Bureau of the FCC.

Satellite Earth Station: Vertex, 8.2-meter Ku-band.

FM Affiliate: KUAC-FM, 38.0-kw, 89.9 MHz (No. 210), 1,660-ft.

News Services: AP, APRN, NPR.

Ownership: U. of Alaska.

Began Operation: December 22, 1971.

Personnel:

Scott Diseth, General Manager.

Scott Rosengren, Program Coordinator.

Marie Mitchell, Production Director.

Willy Fogue, Chief Engineer.

Pam Phillips, Business Manager.

Judy Carpenter, Development Director.

KTOO-TV Juneau Ch. 3

Licensee: Capital Community Broadcasting Inc., 360 Egan Dr., Juneau, AK 99801-1748.

Studio: 360 Egan Dr., Juneau, AK 99801.

Phone: 907-586-1670. Fax: 907-586-3612.

E-mail: ktoo@juneau.com Web Site: <http://www.ktoo.org>

Technical Facilities: Channel No. 3 (60-66 MHz). Authorized power: 2.45-kw visual, 0.49-kw aural. Antenna: 1016-ft. above av. terrain, 259-ft. above ground, 308-ft. above sea level.

Latitude 58° 18' 03.80"
Longitude 134° 25' 21.30"

Transmitter: Federal Bldg., 9th & Glacier Ave., Juneau.

Digital Facilities: Channel No. 6 (82-88 MHz). Power: 0.75-kw visual. Antenna: 1063-ft. above av. terrain, 2005-ft. above ground, 249-ft. above sea level.

Latitude 58° 14' 04.00"
Longitude 134° 25' 21.00"

Transmitter: Federal Bldg., 9th & Glacier Aves.

FCC Digital File Number: BPEDT-2000-0427ACM (pending).

Note: Latitude and longitude coordinates shown are based on the North American Datum of 1927 (NAD 27) as currently required by the Mass Media Bureau of the FCC.

Satellite Earth Station: Vertex, 6.1-meter.

FM Affiliate: KTOO-FM, 2.4-kw, 134.3 MHz (No. 282).

News Service: AP.

Ownership: Capital Community Broadcasting Inc. Rosemary Alexander, Chmn.; Dianne Lindback, Vice-Chmn.

Radio Stations: Alaska: KTOO(FM), Juneau.

Began Operation: October 1, 1978.

Represented (legal): Schwartz, Woods & Miller.

Personnel:

Bill Legere, President & General Manager.

Jim Mahan, Station Manager.

Stephen Hall, Engineering Director.

Cheryl Levitt, Development Director.

Lori Brotherton, Business Manager.

Arizona

KAET Phoenix Ch. 8

Licensee: Arizona Board of Regents, Arizona State U., Tempe, AZ 85287-1405.

Studio: Stauffer Hall, B-Wing, Tempe, AZ 85281.

Mailing Address: Arizona State U., Tempe, AZ 85287-1405.

Phones: 480-965-3506; 480-965-2308. Fax: 480-965-1000.

E-mail: kaet@asu.edu Web Site: <http://www.kaet.asu.edu>

Technical Facilities: Channel No. 8 (180-186 MHz). Authorized power: 316-kw visual, 47.4-kw aural. Antenna: 1756-ft. above av. terrain, 308-ft. above ground, 2953-ft. above sea level.

Latitude 33° 20' 00"
Longitude 112° 03' 49"

Transmitter: South Mountain, 5-mi. S of Phoenix.

Began Digital Operation: April 17, 2001.

Note: Latitude and longitude coordinates shown are based on the North American Datum of 1927 (NAD 27) as currently required by the Mass Media Bureau of the FCC.

Multichannel TV Sound: Stereo and separate audio program.

Satellite Earth Stations: Collins, 10-meter; Simulsat, 5-meter; Collins, Microdyne receivers.

News Service: AP.

Ownership: Board of Regents for Arizona State U.

Began Operation: January 30, 1961.

Represented (legal): Covington & Burling.

Represented (engineering): Hammett & Edison Inc.

Personnel:

Beth Vershure, Station Manager.

John Martinez, Operations Manager.

Helen Carroll, News Director.

Joseph Campbell, Program Manager.

Ray G. Murdock, Business Manager.

Joseph J. Manning, Engineering Manager.

Marianne DePalma, Marketing Manager.

KAET-DT Phoenix Ch. 29

Licensee: Arizona Board of Regents for Arizona State U., Tempe, AZ 85287-1405.

Studio: Stauffer Hall, B-Wing, Tempe, AZ 85281.

Phone: 480-965-3506.

Digital Facilities: Channel No. 29 (560-566 MHz). Power: 707-kw max. visual. Antenna: Horizontal, 1726-ft. above av. terrain, 243-ft. above ground, 2927-ft. above sea level.

Latitude 33° 20' 00"
Longitude 112° 03' 49"

Transmitter: Phoenix South Mountain Park, 7.4-mi. S of Phoenix.

Definition: High.

Note: Latitude and longitude coordinates shown are based on the North American Datum of 1927 (NAD 27) as currently required by the Mass Media Bureau of the FCC.

Ownership: Board of Regents for Arizona State U.

Began Operation: April 17, 2001.

Represented (legal): Covington & Burling.

Represented (engineering): Hammett & Edison Inc.

Personnel:

Beth Vershure, General Manager.

Joseph J. Manning, Chief Engineer.

KDTP Phoenix Ch. 39

Grantee: Community Television Educators Inc., Box 612066, Dallas, TX 75261.

Studio: 1289 W. Lewis St., Avondale, AZ 85323.

Phone: 800-457-5534.

Technical Facilities: Channel No. 39 (620-626 MHz). Authorized power: 1065-kw max. visual. Antenna: 3091-ft. above av. terrain, 92-ft. above ground, 4524-ft. above sea level.

Latitude 33° 16' 24"
Longitude 112° 16' 48"

Transmitter: 2-mi. NE of Orotillo Rd., Estrella Mountain.

Digital Facilities: Channel No. 39 (620-626 MHz). Power: 50-kw max. visual. Antenna: 1611-ft. above av. terrain, 82-ft. above ground, 2739-ft. above sea level.

Latitude 33° 20' 01"
Longitude 112° 03' 44"

Transmitter: South Mountain Antenna Farm.

FCC Digital File Number: BPEDT-20000501AHL (pending).

Note: Latitude and longitude coordinates shown are based on the North American Datum of 1927 (NAD 27) as currently required by the Mass Media Bureau of the FCC.

Ownership: Community Television Educators Inc.

Began Operation: February 1, 2001.

Personnel:

Brenda Crawford, General Manager.

Ron Taylor, Chief Engineer.

KUAS-TV Tucson Ch. 27

Licensee: Arizona Board of Regents, U. of Arizona, Room 255, Modern Languages Bldg., Tucson, AZ 85721.

Studio: See KUAT-TV, Tucson.

Phone: 602-621-7365. Fax: 602-621-9105.

Web Site: <http://www.arizona.edu/~kuat>

Technical Facilities: Channel No. 27 (548-554 MHz). Authorized power: 30.2-kw max. visual, 3-kw max. aural. Antenna: 573-ft. above av. terrain, 30-ft. above ground, 3125-ft. above sea level.

Arizona—Public/ETV Stations

Latitude 32° 12' 53"
Longitude 111° 00' 21"

Transmitter: Tumamoc Hill.

FCC Proposed Digital Channel Number: Ch. 28.

Note: Latitude and longitude coordinates shown are based on the North American Datum of 1927 (NAD 27) as currently required by the Mass Media Bureau of the FCC.

Ownership: U. of Arizona. Dr. Peter Likins, Pres.

Radio Stations: Arizona: KUAT(AM-FM), Tucson.

Began Operation: July 18, 1988.

Represented (legal): Dow, Lohnes & Albertson PLLC.

Personnel: See KUAT-TV, Tucson.

KUAT-TV Tucson Ch. 6

Licensee: Arizona Board of Regents, U. of Arizona, Room 222, Modern Languages Bldg., Tucson, AZ 85721.

Studio: U. of Arizona, Modern Languages Bldg., Tucson, AZ 85721.

Phone: 520-621-5828. Fax: 520-621-3360.

E-mail: serres@kuat.pbs.org Web Site: <http://www.kuat.org>

Technical Facilities: Channel No. 6 (82-88 MHz). Authorized power: 35.5-kw visual, 3.55-kw aural. Antenna: 3635-ft. above av. terrain, 192-ft. above ground, 8722-ft. above sea level.

Latitude 32° 24' 55"
Longitude 110° 42' 54"

Transmitter: Mount Bigelow, 18-mi. NE of Tucson.

FCC Proposed Digital Channel Number: Ch. 30.

Note: Latitude and longitude coordinates shown are based on the North American Datum of 1927 (NAD 27) as currently required by the Mass Media Bureau of the FCC.

Multichannel TV Sound: Stereo only.

Satellite Earth Station: Collins, 10-meter; Rockwell, Scientific-Atlanta receivers.

AM Affiliate: KUAT, 50-kw, 1550 kHz.

FM Affiliate: KUAT-FM, 12.5-kw, 90.5 MHz (No. 213), 3580-ft.

Ownership: U. of Arizona. Dr. Peter Likins, Pres.

Radio Stations: Arizona: KUAT(AM-FM), Tucson.

Began Operation: March 8, 1959.

Represented (legal): Dow, Lohnes & Albertson PLLC.

Personnel:

Jack Parris, General Manager.

David Ross, General Manager, Technical Services.

Jack Anderson, Chief Engineer.

Hector Gonzales, News Director.

Melissa Hays, Development Manager.

Rudy Casillas, Program Manager.

Fran Sherlock, Production Manager.

Mike Serres, Promotion & Marketing Director.

Lee Gilbert, Business Manager.

Catherine Correia, Business Development Specialist.

Arkansas

KETG Arkadelphia Ch. 9

Licensee: Arkansas ETV Commission, 350 S. Donaghey St., Box 1250, Conway, AR 72033.

Studio: See KETS, Little Rock.

Phones: 501-682-2386; 501-450-1727. Fax: 501-682-4122.

Web Site: <http://www.aetn.org>

Technical Facilities: Channel No. 9 (186-192 MHz). Authorized power: 316-kw visual, 31.6-kw aural. Antenna: 1066-ft. above av. terrain, 1110-ft. above ground, 1340-ft. above sea level.

Latitude 33° 54' 26"
Longitude 93° 06' 46"

Transmitter: 2-mi. SE of Gurdon.

Digital Facilities: Channel No. 46 (662-668 MHz). Power: 937-kw max. visual. Antenna: 1005-ft. above av. terrain, 1047-ft. above ground.

Latitude 33° 54' 26"
Longitude 93° 06' 46"

FCC Digital File Number: BPEDT-20000428ACT. Granted: February 22, 2001.

Note: Latitude and longitude coordinates shown are based on the North American Datum of 1927 (NAD 27) as currently required by the Mass Media Bureau of the FCC.

Satellite Earth Stations: In operation.

News Service: PBS.

Ownership: Arkansas ETV Commission. Larry Ross, Chmn.; Susan Howarth, Exec. Dir.; Sammie Benjamin, Secy.-Treas.

Began Operation: October 2, 1976.

Personnel: See KETS, Little Rock.

KAFT Fayetteville Ch. 13

Licensee: Arkansas ETV Commission, 350 S. Donaghey St., Box 1250, Conway, AR 72033.

Studio: See KETS, Little Rock.

Phones: 501-682-2386; 501-450-1727. Fax: 501-682-4122.

Web Site: <http://www.aetn.org>

Technical Facilities: Channel No. 13 (210-216 MHz). Authorized power: 316-kw visual, 31.6-kw aural. Antenna: 1680-ft. above av. terrain, 1138-ft. above ground, 3449-ft. above sea level.

Latitude 35° 48' 53"
Longitude 94° 01' 41"

Transmitter: 5.7-mi. NE of Winslow.

Digital Facilities: Channel No. 45 (656-662 MHz). Power: 1000-kw max. visual. Antenna: 1602-ft. above av. terrain, 1080-ft. above ground.

Latitude 35° 48' 53"
Longitude 94° 01' 41"

FCC Digital File Number: BPEDT-20000428ACH. Granted: February 5, 2001.

Note: Latitude and longitude coordinates shown are based on the North American Datum of 1927 (NAD 27) as currently required by the Mass Media Bureau of the FCC.

Satellite Earth Stations: In operation.

News Service: PBS.

Ownership: Arkansas ETV Commission. Larry Ross, Chmn.; Susan Howarth, Exec. Dir.; Sammie Benjamin, Secy.-Treas.

Began Operation: September 18, 1976.

Personnel: See KETS, Little Rock.

KTEJ Jonesboro Ch. 19

Licensee: Arkansas ETV Commission, 350 S. Donaghey St., Box 1250, Conway, AR 72033.

Studio: See KETS, Little Rock.

Phones: 501-682-2386; 501-450-1727. Fax: 501-682-4122.

Web Site: <http://www.aetn.org>

Technical Facilities: Channel No. 19 (500-506 MHz). Authorized power: 1232-kw max. visual, 123-kw max. aural. Antenna: 1020-ft. above av. terrain, 945-ft. above ground, 1345-ft. above sea level.

Latitude 35° 54' 14"
Longitude 90° 46' 14"

Transmitter: 1.6-mi. E of Bono.

Digital Facilities: Channel No. 20 (506-512 MHz). Power: 50-kw max. visual. Antenna: 987-ft. above av. terrain, 936-ft. above ground.

Latitude 35° 54' 14"
Longitude 90° 46' 14"

FCC Digital File Number: BPEDT-20000428ACN. Granted: February 5, 2001.

Note: Latitude and longitude coordinates shown are based on the North American Datum of 1927 (NAD 27) as currently required by the Mass Media Bureau of the FCC.

Satellite Earth Stations: In operation.

News Service: PBS.

Ownership: Arkansas ETV Commission. Larry Ross, Chmn.; Susan Howarth, Exec. Dir.; Sammie Benjamin, Secy.-Treas.

Began Operation: May 1, 1976.

Personnel: See KETS, Little Rock.

KETS Little Rock Ch. 2

Licensee: Arkansas ETV Commission, 350 S. Donaghey St., Box 1250, Conway, AR 72033.

Studio: 350 S. Donaghey St., Conway, AR 72032.

Phones: 501-682-2386; 501-450-1727. Fax: 501-682-4122.

Web Site: <http://www.aetn.org>

Technical Facilities: Channel No. 2 (54-60 MHz). Authorized power: 100-kw visual, 10-kw aural. Antenna: 1781-ft. above av. terrain, 1775-ft. above ground, 2047-ft. above sea level.

Latitude 34° 28' 23"
Longitude 92° 12' 11"

Transmitter: U.S. Hwy. 65, 2-mi. N of Redfield.

Digital Facilities: Channel No. 47 (668-674 MHz). Power: 1000-kw max. visual. Antenna: 1781-ft. above av. terrain, 1729-ft. above ground.

Latitude 34° 26' 31"
Longitude 92° 13' 03"

FCC Digital File Number: BPEDT-20000428ACE. Granted: February 5, 2001.

Note: Latitude and longitude coordinates shown are based on the North American Datum of 1927 (NAD 27) as currently required by the Mass Media Bureau of the FCC.

News Service: PBS.

Ownership: Arkansas ETV Commission. Larry Ross, Chmn.; Susan Howarth, Exec. Dir.; Sammie Benjamin, Secy.-Treas.

Began Operation: December 4, 1966.

Represented (legal): Dow, Lohnes & Albertson PLLC.

Personnel:

Tony Brooks, Deputy Director.

Kathleen Stafford, Operations Director.

Gary Schultz, Engineering Director.

Donna Smith, Finance & Administration Director.

Kathy Atkinson, Program Director.

Mona Dixon, Development Director.

Carole Adornetto, Production Director.
Ron Johnson, Communications Director.
Mike McCullars, Research Director.
Kevin Lewis, Informational Technology Director.

KEMV

Mountain View
Ch. 6

Licensee: Arkansas ETV Commission, 350 S. Donaghey St., Box 1250, Conway, AR 72033.

Studio: See KETS, Little Rock.

Phones: 501-682-2386; 501-450-1727. Fax: 501-682-4122.

Web Site: <http://www.aetn.org>

Technical Facilities: Channel No. 6 (82-88 MHz). Authorized power: 100-kw visual, 10-kw aural. Antenna: 1390-ft. above av. terrain, 995-ft. above ground, 2515-ft. above sea level.

Latitude	35°	48'	47"
Longitude	92°	17'	24"

Transmitter: 1.5-mi. NNE of Fox.

Digital Facilities: Channel No. 13 (210-216 MHz). Power: 1000-kw max. visual. Antenna: 1346-ft. above av. terrain, 952-ft. above ground.

Latitude	35°	48'	47"
Longitude	92°	17'	24"

FCC Digital File Number: BPEDT-20000428ACI. Granted: February 5, 2001.

Note: Latitude and longitude coordinates shown are based on the North American Datum of 1927 (NAD 27) as currently required by the Mass Media Bureau of the FCC.

Satellite Earth Stations: In operation.

News Service: PBS.

Ownership: Arkansas ETV Commission. Larry Ross, Chmn.; Susan Howarth, Exec. Dir.; Sammie Benjamin, Secy.-Treas.

Began Operation: November 16, 1980.

Personnel: See KETS, Little Rock.

KLEP

Newark
Ch. 17

Licensee: Newark Public Schools, 1500 N. Hill St., Newark, AR 72562.

Studio: 1500 N. Hill, Newark, AR 72562.

Phone: 501-799-8691.

Technical Facilities: Channel No. 17 (488-494 MHz). Authorized power: 14.9-kw max. visual, 1.49-kw max. aural. Antenna: 530-ft. above av. terrain, 455-ft. above ground, 848-ft. above sea level.

Latitude	35°	43'	25"
Longitude	91°	26'	40"

Transmitter: Hwy. 233, 1.5-mi. N of Newark.

FCC Proposed Digital Channel Number: Ch. 27.

Note: Latitude and longitude coordinates shown are based on the North American Datum of 1927 (NAD 27) as currently required by the Mass Media Bureau of the FCC.

Ownership: Newark Public Schools. Frankie Griffin, Pres.

Began Operation: June 17, 1985.

Represented (engineering): E. Harold Munn Jr. & Associates Inc.

Personnel:

Fred Ahlborn, General Manager.

E-mail: viewex@www.krcb.org **Web Site:** <http://www.krcb.org>

Technical Facilities: Channel No. 22 (513-524 MHz). Authorized power: 68.2-kw max. visual, 6.82-kw max. aural. Antenna: 1928-ft. above av. terrain, 76-ft. above ground, 2520-ft. above sea level.

Latitude	38°	20'	54"
Longitude	122°	34'	37"

Transmitter: Sonoma Mountain Rd., 3.1-mi. WSW of Glen Ellen.

Digital Facilities: Channel No. 23 (524-530 MHz). Power: 306-kw max. visual. Antenna: 2036-ft. above av. terrain, 160-ft. above ground.

Latitude	38°	20'	52"
Longitude	122°	34'	35"

FCC Digital File Number: BPEDT-20000501AGU. Granted: February 12, 2001.

Note: Latitude and longitude coordinates shown are based on the North American Datum of 1927 (NAD 27) as currently required by the Mass Media Bureau of the FCC.

Satellite Earth Station: SatCom, 7-meter C-band; Scientific-Atlanta receivers.

Ownership: Rural California Broadcasting Corp.

Radio Stations: California: KRCB-FM.

Began Operation: December 2, 1984.

Personnel:

Nancy Oobbs, President & Chief Executive Officer.

Karin Iwata, Program Manager.

John Thompson, Production Manager.

John Davis, Sales Manager.

Larry Stratton, Chief Engineer.

KEET

Eureka
Ch. 13

Licensee: Redwood Empire Public TV Inc., Box 13, Eureka, CA 95502-0013.

Studio: 7246 Humboldt Hill Rd., Eureka, CA 95501.

Mailing Address: Box 13, Eureka, CA 95502-0013.

Phone: 707-445-0813. Fax: 707-445-8977.

E-mail: letters@keet.pbs.org **Web Site:** <http://www.keet.org>

Technical Facilities: Channel No. 13 (210-216 MHz). Authorized power: 181.2-kw visual, 16.4-kw aural. Antenna: 1690-ft. above av. terrain, 300-ft. above ground, 2989-ft. above sea level.

Latitude	40°	43'	36.00"
Longitude	123°	58'	19.00"

Transmitter: Barry Ridge, 10.8-mi. SE of Eureka.

Digital Facilities: Channel No. 11 (198-204 MHz). Power: 40-kw visual. Antenna: 1803-ft. above av. terrain, 419-ft. above ground.

Latitude	40°	43'	38.90"
Longitude	123°	58'	17.00"

FCC Digital File Number: BPEDT-20000424AAB. Granted: February 14, 2001.

Note: Latitude and longitude coordinates shown are based on the North American Datum of 1927 (NAD 27) as currently required by the Mass Media Bureau of the FCC.

Multichannel TV Sound: Stereo and separate audio program.

Satellite Earth Stations: Vertex, 4.5-meter Ku-band; Winegard, 3.5-meter Ku & C-band; Collins receivers.

Ownership: Redwood Empire Public TV Inc.

Began Operation: April 14, 1969.

Personnel:

Ronald Schoenherr, General Manager.

Karen Barnes, Assistant Manager & Programming Director.

Joel M. Householder, Engineering Director.

Amanda Tobin Schleeff, Promotion Director.

Monique Belanger, Business Manager.

Jan Kraepelien, Production Manager.

KVPT

Fresno
Ch. 18

Licensee: Valley Public Television Inc., 1544 Van Ness Ave., Fresno, CA 93721.

Studio: 1544 Van Ness Ave., Fresno, CA 93721.

Phone: 559-266-1800. Fax: 559-650-1880.

E-mail: info@kvpt.org **Web Site:** <http://www.kvpt.org>

Technical Facilities: Channel No. 18 (494-500 MHz). Authorized power: 562-kw visual, 112-kw aural. Antenna: 2220-ft. above av. terrain, 245-ft. above ground, 3641-ft. above sea level.

Latitude	36°	44'	45"
Longitude	119°	16'	52"

Transmitter: Bear Mountain, 28-mi. E of Fresno.

Digital Facilities: Channel No. 40 (626-632 MHz). Power: 250-kw max. visual. Antenna: 2290-ft. above av. terrain, 220-ft. above ground.

Latitude	36°	44'	45.00"
Longitude	119°	16'	51.60"

FCC Digital File Number: BPEDT-20000425AAG. Granted: February 1, 2001.

Note: Latitude and longitude coordinates shown are based on the North American Datum of 1927 (NAD 27) as currently required by the Mass Media Bureau of the FCC.

Multichannel TV Sound: Stereo only.

Satellite Earth Station: Andrew, 10-meter C-band; Standard Communications receivers.

Ownership: Valley Public Television Inc. Armen D. Bacon, Chmn.; Michael A. Carpenter, Vice Chmn. & Chief Financial Operator; Colin Daugherty, Chief Exec. Officer; JoAnn Ross, Secy.

California

KBSV

Ceres
Ch. 23

Licensee: BET-NAHRAN Inc., Box 4116, Modesto, CA 95352.

Studio: 3119 S. Central Ave., Ceres, CA 95307.

Mailing Address: BET-NAHRAN Inc., Box 4116, Modesto, CA 95352.

Phones: 209-522-3229; 209-575-2595. Fax: 209-538-2795.

Technical Facilities: Channel No. 23 (524-530 MHz). Authorized power: 15-kw visual. Antenna: 154-ft. above av. terrain, 157-ft. above ground, 246-ft. above sea level.

Latitude	37°	35'	21"
Longitude	120°	57'	23"

Transmitter: 3111 S. Central Ave., Ceres.

FCC Proposed Digital Channel Number: Ch. 15.

Note: Latitude and longitude coordinates shown are based on the North American Datum of 1927 (NAD 27) as currently required by the Mass Media Bureau of the FCC.

Ownership: BET-NAHRAN Inc.

Began Operation: April 14, 1996.

Personnel:

Sargon Dadesho, General Manager.

Calvin Snow, Chief Engineer.

KRCB

Cotati
Ch. 22

Licensee: Rural California Broadcasting Corp., 5850 LaBath Ave., Rohnert Park, CA 94928.

Studio: 5850 LaBath Ave., Rohnert Park, CA 94928.

Phone: 707-585-8522. Fax: 707-585-1363.

California—Public/ETV Stations

Began Operation: April 10, 1977.

Represented (legal): Fletcher, Heald & Hildreth PLC.

Personnel:

Colin Dougherty, General Manager.

Paula Castadio, Station Manager & Acting Development Director.

Rodger Hixon, Chief Engineer.

Phyllis Brotherton, Finance Director.

Bob Tyrcha, Production Director.

Jerry Lee, Communications Director.

Deborah Sanders, Traffic & Continuity Director.

KOCE-TV

Huntington Beach

Ch. 50

Licensee: Board of Trustees, Coast Community College, 1370 Adams Ave., Costa Mesa, CA 92626.

Studio: 15751 Gothard St., Box 2476, Huntington Beach, CA 92647.

Phone: 714-895-5623. **Fax:** 714-895-0852.

E-mail: koce@cccd.edu **Web Site:** http://www.koce.org

Technical Facilities: Channel No. 50 (686-692 MHz). Authorized power: 5010-kw max. visual, 501-kw max. aural. Antenna: 1083-ft. above av. terrain, 230-ft. above ground, 1516-ft. above sea level.

Latitude 33° 58' 19"
Longitude 117° 56' 57"

Transmitter: 16700 Skyline Dr., La Habra Heights.

Digital Facilities: Channel No. 48 (674-680 MHz). Power: 200-kw max. visual. Antenna: 3133-ft. above av. terrain, 358-ft. above ground, 6056-ft. above sea level.

Latitude 34° 13' 37"
Longitude 118° 03' 58"

FCC Digital File Number: BPEDT-19991101AKY (pending).

Note: Latitude and longitude coordinates shown are based on the North American Datum of 1927 (NAD 27) as currently required by the Mass Media Bureau of the FCC.

Satellite Earth Stations: Andrew, 10-meter C-band; Vertex, 4.7-meter Ku-band; Standard Communications receivers.

Ownership: Coast Community College District.

Began Operation: November 20, 1972.

Represented (legal): Wilkinson Barker Knauer LLP.

Represented (engineering): Hammett & Edison Inc.

Personnel:

Mel Rogers, President & General Manager.

Bruce Reed, Vice President & Station Manager.

Pat Petric, Program Director.

Jude Schaefer, Promotion Director.

Bette Kain, Senior Development Director.

Roger Yoakum, Chief Engineer.

Esther Mauries, Viewer Services Director.

KCET Los Angeles Ch. 28

Licensee: Community TV of Southern California, 4401 Sunset Blvd., Los Angeles, CA 90027.

Studio: 4401 Sunset Blvd., Los Angeles, CA 90027.

Phone: 323-666-6500. **Fax:** 323-665-6067.

Web Site: http://www.kcet.org

Technical Facilities: Channel No. 28 (554-560 MHz). Authorized power: 2450-kw max. & 148-kw horizontal visual, 240-kw max. & 14.8-kw horizontal aural. Antenna: Directional, 3040-ft. above av. terrain, 363-ft. above ground, 6022-ft. above sea level.

Latitude 34° 13' 26"
Longitude 118° 03' 44"

Transmitter: Mount Wilson.

Began Digital Operation: April 1, 2000.

Note: Latitude and longitude coordinates shown are based on the North American Datum of 1927 (NAD 27) as currently required by the Mass Media Bureau of the FCC.

Multichannel TV Sound: Stereo and separate audio program.

Satellite Earth Stations: Andrew, 10-meter C-band; Hughes, 5-meter C-band; Collins, Hughes, Rockwell receivers.

Ownership: Community TV of Southern California. Bruce M. Ramer, Chmn.; Al Jerome, Pres. & Chief Exec. Officer; Debbi Hinton, Exec. V.P. & Chief Financial Officer; Nancy L. Rishagen, Sr. V.P., Development; Mary Mazur, Sr. V.P., Programming; Barbara Goen, Sr. V.P., Public Information.

Began Operation: September 28, 1964.

Represented (legal): Arnold & Porter.

Represented (engineering): Hammett & Edison Inc.

Personnel:

Bill Burroughs, Chief Engineer.

KCET-DT Los Angeles Ch. 59

Licensee: Community TV of Southern California, 4401 Sunset Blvd., Los Angeles, CA 90027.

Studio: 4401 Sunset Blvd., Los Angeles, CA 90027.

Phone: 323-666-6500. **Fax:** 323-665-6067.

Web Site: http://www.kcet.org

Digital Facilities: Channel No. 59 (740-746 MHz). Power: 190-kw max. visual. Antenna: 2995-ft. above av. terrain, 285-ft. above ground, 5945-ft. above sea level.

Latitude 34° 13' 26"
Longitude 118° 03' 44"

Transmitter: 47 Audio Rd., Mount Wilson antenna farm, 15.5-mi. NE of Los Angeles.

Definition: High.

Note: Latitude and longitude coordinates shown are based on the North American Datum of 1927 (NAD 27) as currently required by the Mass Media Bureau of the FCC.

Ownership: Community TV of Southern California. Bruce M. Ramer, Chmn.; Al Jerome, Pres. & Chief Exec. Officer; Debbi Hinton, Exec. V.P. & Chief Financial Officer; Nancy L. Rishagen, Sr. V.P. of Development; Mary Mazur, Sr. V.P., Programming; Barbara Goen, Sr. V.P., Public Information.

Began Operation: April 1, 2000.

Represented (engineering): Hammett & Edison Inc.

Personnel:

Bill Burroughs, Chief Engineer.

KLCS Los Angeles Ch. 58

Licensee: Los Angeles Unified School District, Box 3307, Los Angeles, CA 90051.

Studio: 1061 W. Temple St., Los Angeles, CA 90012-1590.

Phone: 213-625-6958. **Fax:** 213-481-1019.

E-mail: info@klcs.pbs.org **Web Site:** http://www.pbs.org/klcs

Technical Facilities: Channel No. 58 (734-740 MHz). Authorized power: 1910-kw max. & 550-kw horizontal visual, 110-kw horizontal aural. Antenna: 2870-ft. above av. terrain, 180-ft. above ground, 5836-ft. above sea level.

Latitude 34° 13' 26"
Longitude 118° 03' 45"

Transmitter: Mount Wilson.

FCC Proposed Digital Channel Number: Ch. 41.

Note: Latitude and longitude coordinates shown are based on the North American Datum of 1927 (NAD 27) as currently required by the Mass Media Bureau of the FCC.

Satellite Earth Stations: In operation; Scientific-Atlanta receivers.

Ownership: Los Angeles City Board of Education.

Began Operation: November 5, 1973.

Represented (legal): Cohn & Marks.

Personnel:

Janalyn W. Glymph, General Manager.

John Russell, Chief Engineer.

Sabrina Fair Thomas, Programming Director.

Bara Siwabessy, Business Manager.

Sharon Peek-Lewis, Development Director.

KIXE-TV Redding Ch. 9

Licensee: Northern California Educational TV Assn. Inc., 603 N. Market St., Redding, CA 96003.

Studio: 603 N. Market St., Redding, CA 96003.

Mailing Address: Box 9, Redding, CA 96099.

Phone: 530-243-5493. **Fax:** 530-243-7443.

E-mail: myrontisd@kixe.pbs.org

Technical Facilities: Channel No. 9 (186-192 MHz). Authorized power: 115-kw visual, 12-kw aural. Antenna: 3600-ft. above av. terrain, 100-ft. above ground, 6200-ft. above sea level.

Latitude 40° 36' 09"
Longitude 122° 39' 01"

Transmitter: Shasta-Bally Mountain, 13-mi. W of Redding.

Digital Facilities: Channel No. 18 (494-500 MHz). Power: 93-kw max. visual. Antenna: 3622-ft. above av. terrain, 118-ft. above ground, 6319-ft. above sea level.

Latitude 40° 36' 09"
Longitude 122° 39' 01"

FCC Digital File Number: BPEDT-20000501AGC. Granted: February 5, 2001.

Note: Latitude and longitude coordinates shown are based on the North American Datum of 1927 (NAD 27) as currently required by the Mass Media Bureau of the FCC.

Satellite Earth Stations: Andrew, 10-meter C-band; Vertex, 7.5-meter Ku-band; General Instrument, Standard Communications receivers.

Ownership: Northern California Educational TV Assn. Inc.

Began Operation: October 5, 1964.

Represented (legal): Schwartz, Woods & Miller.

Personnel:

Myron Tisdell, General Manager.

Chris Verrill, General Sales Manager.

Nancy Tucker, Business Manager.

Brian Anderson, Chief Engineer.

KVIE Sacramento-Stockton Ch. 6

Licensee: KVIE Inc., Box 6, Sacramento, CA 95812-0006.

Studio: 2595 Capitol Oaks Dr., Sacramento, CA 95833.

Mailing Address: Box 6, Sacramento, CA 95812-0006.

Phone: 916-929-5843. **Fax:** 916-929-7215.

E-mail: member@kvie.org Web Site: <http://www.kvie.org>

Technical Facilities: Channel No. 6 (82-88 MHz). Authorized power: 100-kw visual, 10-kw aural. Antenna: Circularly polarized, 1861-ft. above av. terrain, 1869-ft. above ground, 1871-ft. above sea level.

Latitude 38° 16' 18"
Longitude 121° 30' 18"

Transmitter: 1400 Twin Cities Rd., Walnut Grove.

Digital Facilities: Channel No. 53 (704-710 MHz). Power: 1000-kw max. visual. Antenna: 1857-ft. above av. terrain, 1860-ft. above ground, 1863-ft. above sea level.

Latitude 38° 16' 18"
Longitude 121° 30' 18"

Transmitter: 1400 Twin Cities Rd., Walnut Grove.

FCC Digital File Number: BPEDT-981210LB. Granted: January 26, 1999.

Note: Latitude and longitude coordinates shown are based on the North American Datum of 1927 (NAD 27) as currently required by the Mass Media Bureau of the FCC.

Multichannel TV Sound: Stereo and separate audio program.

Satellite Earth Station: Vertex, 4.5-meter Ku-band.

News Service: PBS.

Ownership: KVIE Inc.

Began Operation: February 23, 1959.

Represented (legal): Dow, Lohnes & Albertson PLLC.

Personnel:

David Hosley, Vice President & General Manager.

Jan Tilmon, Executive Director, Production & Programming.

Randy Morgan, Chief Financial Officer.

Margaret Stigers, Program & Broadcast Operations Director.

Debbie Everett, Executive Producer, Local Production.

Lou Galiano, Production Manager.

Michael Wall, Engineering Director.

Patricia Callahan, Development Director.

KVCR-TV
San Bernardino
Ch. 24

Licensee: San Bernardino Community College District, 441 W. 8th St., San Bernardino, CA 92410.

Studio: 701 S. Mount Vernon Ave., San Bernardino, CA 92410-2798.

Phone: 909-888-6511. **Fax:** 909-885-2116.

E-mail: hometeam@kvcr.pbs.org **Web Site:** <http://www.kvcr.org>

Technical Facilities: Channel No. 24 (530-536 MHz). Authorized power: 1320-kw max. & 991-kw horizontal visual, 131.8-kw max. & 99.1-kw horizontal aural. Antenna: Horizontal, 1670-ft. above av. terrain, 210-ft. above ground, 3134-ft. above sea level.

Latitude 33° 57' 57"
Longitude 117° 17' 05"

Transmitter: 10550 Box Springs Mountain Rd., Moreno Valley.

Digital Facilities: Channel No. 26 (542-548 MHz). Power: 50-kw max. visual. Antenna: 1631-ft. above av. terrain, 135-ft. above ground, 3087-ft. above sea level.

Latitude 33° 57' 57"
Longitude 117° 17' 05"

Transmitter: 10550 Box Springs Mountain Rd., Moreno Valley.

FCC Digital File Number: BPEDT-20000424ABO (pending).

Note: Latitude and longitude coordinates shown are based on the North American Datum of 1927 (NAD 27) as currently required by the Mass Media Bureau of the FCC.

Satellite Earth Station: Collins, 10-meter; Collins receivers.

FM Affiliate: KVCR, 0.9-kw, 91.9 MHz (No. 220), 154-ft.

News Service: PBS.

Ownership: San Bernardino Community College District.

Radio Stations: California: KVCR(FM), San Bernardino.

Began Operation: September 11, 1962.

Represented (legal): Richard F. Swift.

Personnel:

Lew Warren, General Manager.

Thomas Gupitill, Chief Engineer.

Don Leiffer, Program Coordinator.

Lillian Vasquez, Promotion Director.

Dave Hinman, Development Director.

Al Gondos, Production Manager.

KPBS
San Diego
Ch. 15

Licensee: Board of Trustees, The California State U. for San Diego State U., 5200 Campanile Dr., San Diego, CA 92182.

Studio: San Diego State U., San Diego, CA 92182.

Mailing Address: San Diego State U., 5200 Campanile Dr., San Diego, CA 92182.

Phone: 619-594-1515. **Fax:** 619-265-6417.

E-mail: letters@kpbs.org **Web Site:** <http://www.kpbs.org>

Technical Facilities: Channel No. 15 (476-482 MHz). Authorized power: 3020-kw max. visual, 302-kw max. aural. Antenna: 2010-ft. above av. terrain, 224-ft. above ground, 2791-ft. above sea level.

Latitude 32° 41' 47"
Longitude 116° 56' 07"

Transmitter: Mount San Miguel, 13-mi. E of San Diego.

Digital Facilities: Channel No. 30 (566-572 MHz). Power: 200-kw max. visual. Antenna: 1988-ft. above av. terrain, 177-ft. above ground, 2736-ft. above sea level.

Latitude 32° 41' 45"
Longitude 116° 56' 08"

Transmitter: San Miguel Mountain, 10-mi. ESE of San Diego.

FCC Digital File Number: BPEDT-981125KF. Granted: April 2, 1999.

Note: Latitude and longitude coordinates shown are based on the North American Datum of 1927 (NAD 27) as currently required by the Mass Media Bureau of the FCC.

Multichannel TV Sound: Stereo and separate audio program.

Satellite Earth Stations: Andrew, 10-meter C-band; Anixter-Mark, 5-meter C-band; Comtech, 3.8-meter Ku-band; Collins, Scientific-Atlanta, Standard Communications receivers.

FM Affiliate: KPBS-FM, 1.75-kw, 89.5 MHz (No. 208), 1902-ft.

News Service: AP.

Ownership: California State U. for San Diego State U.

Began Operation: June 25, 1967.

Represented (legal): Dow, Lohnes & Albertson PLLC.

Personnel:

Doug Myrland, General Manager.

Tom Karl, Associate General Manager, Telecommunications & Business Development.

Michael Flaster, Associate General Manager, Programming.

Horst Bruenjes, Associate General Manager, Administration & Finance.

Deanna Martin Mackey, Associate General Manager, Marketing, Education & New Media.

John B. Folsom, Engineering Manager.

William Haight, Chief Engineer.

Patricia Finn, Broadcasting Director.

Tamara Charnow, Public Information & Online Content Director.

Bruce Bauer, Corporate Development Director.

Bill Bartlett, Development Director.

KMTP-TV
San Francisco
Ch. 32

Licensee: Minority Television Project Inc., 1504 Bryant St., San Francisco, CA 94103.

Studio: 1504 Bryant St., San Francisco, CA 94103.

Phone: 415-777-3232. **Fax:** 415-552-3209.

Technical Facilities: Channel No. 32 (578-584 MHz). Authorized power: 1333-kw visual, 132-kw aural. Antenna: 1670-ft. above av. terrain, 980-ft. above ground, 1810-ft. above sea level.

Latitude 37° 45' 20"
Longitude 122° 27' 05"

Transmitter: Mount Sutro.

Digital Facilities: Channel No. 32 (578-584 MHz). Power: 500-kw max. visual. Antenna: 1627-ft. above av. terrain, 883-ft. above ground.

Latitude 37° 45' 19"
Longitude 122° 27' 06"

FCC Digital File Number: BPEDT-200000501AGF (pending).

Note: Latitude and longitude coordinates shown are based on the North American Datum of 1927 (NAD 27) as currently required by the Mass Media Bureau of the FCC.

Ownership: Minority Television Project/Channel 32.

Began Operation: August 31, 1991.

Personnel:

Booker Wade, General Manager.

Will Washington, Chief Engineer.

John Webber, Program Director.

KQED
San Francisco
Ch. 9

Licensee: KQED Inc., 2601 Mariposa St., San Francisco, CA 94110-1400.

Studio: 2601 Mariposa St., San Francisco, CA 94110-1400.

Phone: 415-864-2000. **Fax:** 415-553-2380.

E-mail: tv@kqed.org **Web Site:** <http://www.kqed.org>

Technical Facilities: Channel No. 9 (186-192 MHz). Authorized power: 316-kw visual, 50-kw aural. Antenna: 1670-ft. above av. terrain, 980-ft. above ground, 1810-ft. above sea level.

Latitude 37° 45' 20"
Longitude 122° 27' 05"

Transmitter: Mount Sutro, San Francisco.

Began Digital Operation: April 1, 2000.

Note: Latitude and longitude coordinates shown are based on the North American Datum of 1927 (NAD 27) as currently required by the Mass Media Bureau of the FCC.

Multichannel TV Sound: Stereo and separate audio program.

Satellite Earth Station: Ku-band; General Instrument, Standard Components receivers.

FM Affiliate: KQED-FM, 110-kw, 88.5 MHz (No. 203), 1270-ft.

News Service: AP.

Ownership: KQED Inc. Jerry Falk, Chmn.; Don Fisher, Vice-Chmn.; Kimberly Wright-Violich, Vice-Chmn.; Chuck Forester, Secy.; Anne L. Broome, Treas.

California—Public/ETV Stations

Radio Stations: California: KQED-FM, San Francisco.

Began Operation: April 2, 1954.

Represented (legal): Dow, Lohnes & Albertson PLLC.

Represented (engineering): Hammett & Edison Inc.

Personnel:

Mary Bitterman, President & Chief Executive Officer.

John Boland, Executive Vice President & Chief Operating Officer.

Joe Burns, Chief Administrative Officer.

DeAnne Hamilton, Vice President & Station Manager.

Peter Calabrese, Vice President, Television Production.

Rich Winefield, Vice President, News Media & Educational Services.

Jerry Yaffee, Controller.

KQED-DT

San Francisco
Ch. 30

Licensee: KQED Inc., 2601 Mariposa St., San Francisco, CA 94110.

Studio: 2601 Mariposa St., San Francisco, CA 94110.

Phone: 415-864-2000. **Fax:** 415-553-2333.

Web Site: <http://www.kqed.org>

Digital Facilities: Channel No. 30 (566-572 MHz). Power: 777-kw max. visual. Antenna: 1434-ft. above av. terrain, 702-ft. above ground, 1535-ft. above sea level.

Latitude	37°	45'	19"
Longitude	122°	27'	06"

Transmitter: Sutro Tower, One La Avanzada Ave., San Francisco.

Definition: Standard.

Note: Latitude and longitude coordinates shown are based on the North American Datum of 1927 (NAD 27) as currently required by the Mass Media Bureau of the FCC.

Multichannel TV Sound: Stereo and separate audio program.

Satellite Earth Station: General Instrument, 4.5-meter Ku-band.

Ownership: KQED Inc.

Radio Stations: California: KQED-FM, San Francisco.

Began Operation: April 1, 2000.

Represented (engineering): Hammett & Edison Inc.

Personnel:

Mary Bitterman, President & Chief Executive Officer.

DeAnne Hamilton, Station Manager.

Lee Young, Engineering Manager.

Diane Nelson, Program Director.

David Shaw, Promotion Director.

John Boland, Marketing Director.

KTEH

San Jose
Ch. 54

Licensee: KTEH-TV Foundation, 1585 Schallenger Rd., San Jose, CA 95131.

Studio: 1585 Schallenger Rd., San Jose, CA 95131-2434.

Phone: 408-795-5400. **Fax:** 405-995-5446.

E-mail: ktehprogramming@kth.pbs.org **Web Site:** <http://www.kteh.org>

Technical Facilities: Channel No. 54 (710-716 MHz). Authorized power: 661-kw max. visual, 132-kw max. aural. Antenna: 2172-ft. above av. terrain, 476-ft. above ground, 2913-ft. above sea level.

Latitude	37°	29'	17"
Longitude	121°	51'	39"

Transmitter: Monument Peak, 10-mi. N of San Jose.

Digital Facilities: Channel No. 50 (686-692 MHz). Power: 126-kw max. visual. Antenna: 2060-ft. above av. terrain, 364-ft. above ground, 2802-ft. above sea level.

Latitude	37°	29'	17"
Longitude	121°	51'	59"

Transmitter: KICU-TV Tower, Monument Peak, Alameda County, 11-mi. N of San Jose.

FCC Digital File Number: BPEDT-990122KF. Granted: January 24, 2001.

Note: Latitude and longitude coordinates shown are based on the North American Datum of 1927 (NAD 27) as currently required by the Mass Media Bureau of the FCC.

Ownership: KTEH-TV Foundation. Richard DiNapoli, Chmn.

Began Operation: October 19, 1964.

Represented (legal): Schwartz, Woods & Miller.

Personnel:

Thomas Fanella, President & General Manager.

Dawn Parks, Vice President, Broadcasting.

William Matthews, Vice President, Corporate Development.

Jean Zeller, Vice President, Individual Giving.

Cheryl Walter, Vice President, Finance & Administration.

Karen Roberts, Program Manager.

Michelle Muller, Chief Engineer.

Nancy Baldacci, Traffic Specialist.

KCSM-TV

San Mateo-San Francisco
Ch. 60

Licensee: San Mateo County Community College District, 1700 W. Hillsdale Blvd., San Mateo, CA 94402.

Studio: 1700 W. Hillsdale Blvd., San Mateo, CA 94402.

Phone: 650-574-6586. **Fax:** 650-524-6975.

E-mail: info@kcsmb.pbs.org **Web Site:** <http://www.kcsm.org>

Technical Facilities: Channel No. 60 (746-752 MHz). Authorized power: 1550-kw visual, 155-kw aural. Antenna: 1210-ft. above av. terrain, 181-ft. above ground, 752-ft. above sea level.

Latitude	37°	41'	07"
Longitude	122°	26'	01"

Transmitter: Mount San Bruno, San Francisco.

Digital Facilities: Channel No. 59 (740-746 MHz). Power: 107.3-kw max. visual. Antenna: 1247-ft. above av. terrain, 197-ft. above ground, 1447-ft. above sea level.

Latitude	37°	41'	07"
Longitude	122°	26'	01"

Transmitter: 900 Radio Rd., Bldg. 9, Tower 10, Daly City, San Bruno Mountain State Park.

FCC Digital File Number: BPCDT-1999-0930AAR (pending).

Note: Latitude and longitude coordinates shown are based on the North American Datum of 1927 (NAD 27) as currently required by the Mass Media Bureau of the FCC.

FM Affiliate: KCSM, 14-kw, 91.1 MHz (No. 216), 330-ft.

Ownership: San Mateo County Community College District. Dr. Earl Johnson, Chancellor; Shirley Kelley, Pres.

Radio Stations: California: KCSM-FM, San Mateo.

Began Operation: October 12, 1964.

Represented (legal): Richard F. Swift (Attorney at Law).

Represented (engineering): Hammett & Edison Inc.

Personnel:

Marilyn Lawrence, Station Manager.

Sinclair Crockett, External Affairs Director.

Katie Beverly, Program Manager.

Bonny Atkins, Promotion Director.

Rick Whaley, Underwriting Account Executive.

Beth Colbert, Development Executive.

Katherine Russell, Production Manager.

Jill Azevedo, Business Manager.

Michele Muller, Chief Engineer.

Steve Opson, Program Director.

KNXT

Visalia
Ch. 49

Licensee: Diocese of Fresno Education Corp., 1550 N. Fresno St., Fresno, CA 93703.

Phone: 209-488-7440. **Fax:** 209-488-7444.

E-mail: knxt@pacbell.net

Technical Facilities: Channel No. 49 (680-686 MHz). Authorized power: 2150-kw max. visual, 215-kw max. aural. Antenna: 2738-ft. above av. terrain, 170-ft. above ground, 5886-ft. above sea level.

Latitude	36°	17'	14"
Longitude	118°	50'	17"

Transmitter: Section 9, R28E, T18S, Visalia.

FCC Proposed Digital Channel Number: Ch. 50.

Note: Latitude and longitude coordinates shown are based on the North American Datum of 1927 (NAD 27) as currently required by the Mass Media Bureau of the FCC.

Satellite Earth Stations: Blonder-Tongue, 3-meter; Comtech, 5-meter; Drake, 3-meter; Scientific-Atlanta, 5-meter; General Instrument receivers.

Ownership: Diocese of Fresno Education Corp.

Began Operation: November 2, 1986.

Represented (legal): Kelley, Drye & Warren LLP.

Represented (engineering): Jim Freeman.

Personnel:

Marvin G. Harrison, General Manager.

Bob Dickson, Operations & Engineering Director.

Betty Gerardin, Special Events Coordinator.

Rosa Maria Gendron, Public Affairs Director.

Colorado

KBDI-TV
Broomfield
Ch. 12

Licensee: Front Range Educational Media Corp., Box 1740, Denver, CO 80201.

Studio: 2900 Welton St., Suite 100, Denver, CO 80205.

Mailing Address: Box 1740, Denver, CO 80201.

Phone: 303-296-1212. **Fax:** 303-296-6650.

E-mail: askkdbdi@kdbdi.pbs.org **Web Site:** <http://www.kdbdi.org>

Technical Facilities: Channel No. 12 (204-210 MHz). Authorized power: 229-kw visual, 22.9-kw aural. Antenna: 2420-ft. above av. terrain, 66-ft. above ground, 11,496-ft. above sea level.

Latitude 39° 40' 55"
Longitude 105° 29' 49"

Transmitter: Squaw Mountain, 4-mi. S of Idaho Springs.

Digital Facilities: Channel No. 38 (614-620 MHz). Power: 1000-kw max. visual. Antenna: 1427-ft. above av. terrain, 768-ft. above ground, 8038-ft. above sea level.

Latitude 39° 40' 55"
Longitude 105° 29' 49"

FCC Digital File Number: BPEDT-20000428ACX. Granted: February 5, 2001.

Note: Latitude and longitude coordinates shown are based on the North American Datum of 1927 (NAD 27) as currently required by the Mass Media Bureau of the FCC.

Satellite Earth Station: Prodelin, 4.5-meter C-band; M/A-Corn, Scientific-Atlanta receivers.

Ownership: Front Range Educational Media Corp. Paul I. Bortz, Chmn.; Willard D. Rowland, Jr., Pres.; Kim Johnson, V.P., Broadcast; Nancy Bell, Secy.-Treas.; Paula DeGroat, Chief Financial Officer; Paula Roth, Development Dir.; Kirby McClure, Programming Dir.

Began Operation: February 22, 1980.

Represented (legal): Mintz, Levin, Cohn, Ferris, Glovsky & Popeo.

Personnel:

Wick Roland, General Manager.

Kim Johnson, Station Manager.

Kirby McClure, Program Manager.

Paula DeGroat, Business Manager.

Paula Roth, Local Sales Manager.

Eddie Hernandez, Chief Engineer.

Erica Goss, News Director.

Shari Bernson, Promotion Director.

Dutch Hodges, Marketing & Development Director.

Dominic Dezzutti, Production Manager.

KRMA-TV Denver Ch. 6

Licensee: Rocky Mountain Public Broadcasting Network Inc., 1089 Bannock St., Denver, CO 80204.

Studio: 1089 Bannock St., Denver, CO 80204.

Phone: 303-892-6666. **Fax:** 303-620-5600.

E-mail: krma@rmpbs.org **Web Site:** http://www.rmpbs.org

Technical Facilities: Channel No. 6 (82-88 MHz). Authorized power: 100-kw visual, 32.7-kw aural. Antenna: 958-ft. above av. terrain, 140-ft. above ground, 7707-ft. above sea level.

Latitude 39° 43' 49"
Longitude 105° 15' 00"

Transmitter: 855 Covorow Rd., Jefferson County.

Digital Facilities: Channel No. 18 (494-500 MHz). Power: 1000-kw max. visual. Antenna: 1427-ft. above av. terrain, 768-ft. above ground, 8038-ft. above sea level.

Latitude 39° 43' 48"
Longitude 105° 14' 00"

Transmitter: 3.7-mi. N270°E of Pleasant View.

FCC Digital File Number: BPEDT-981023KH. Granted: February 4, 1999.

Note: Latitude and longitude coordinates shown are based on the North American Datum of 1927 (NAD 27) as currently required by the Mass Media Bureau of the FCC.

Multichannel TV Sound: Stereo and separate audio program.

Satellite Earth Stations: Andrew, 10-meter C-band; Comsert, 1.5-meter Ku-band; Collins, General Instrument, Scientific-Atlanta receivers.

Ownership: Rocky Mountain Public Broadcasting Network.

Began Operation: January 30, 1956.

Represented (legal): Dow, Lohnes & Albertson PLLC.

Represented (engineering): Kessler & Gehman Associates Inc.

Personnel:

James Morgese, President & General Manager.

Donna Sanford, Programming Director.

Betsy Baudreau, Development Director.

Linda Rea, Production Director.

Judy Persing, Administration & Finance Director.

Cynthia Hessin, Executive Producer, Public Affairs.

Bud Rath, Engineering Director.

Tiffany Tyson, Communications Director.

KRMT Denver Ch. 41

Licensee: Word of God Fellowship Inc., Box 612066, Dallas, TX 75261-2066.

Studio: 12014 W. 64th Ave., Arvada, CO 80004.

Mailing Address: 12189 W. 64th Ave., Arvada, CO 80004.

Phone: 303-423-4141. **Fax:** 303-424-0571.

Web Site: http://www.daystartv.net

Technical Facilities: Channel No. 41 (632-638 MHz). Authorized power: 741-kw max. visual, 74.1-kw max. aural. Antenna: 1153-ft. above av. terrain, 45-ft. above ground, 8010-ft. above sea level.

Latitude 39° 35' 59"
Longitude 105° 12' 35"

Transmitter: 0.6-mi. E of Turkey Creek Canyon Rd., near Indian Hills.

Digital Facilities: Channel No. 40 (626-632 MHz). Power: 74.8-kw max. visual. Antenna:

1129-ft. above av. terrain, 151-ft. above ground, 7999-ft. above sea level.

Latitude 39° 35' 59"
Longitude 105° 12' 35"

Transmitter: End of South Turkey Creek Rd. Extension.

FCC Digital File Number: BPEDT-20000501AHN (pending).

Note: Latitude and longitude coordinates shown are based on the North American Datum of 1927 (NAD 27) as currently required by the Mass Media Bureau of the FCC.

Satellite Earth Stations: C-band; Paracclipse, 3-meter C-band; Echosphere receivers.

Ownership: Word of God Fellowship Inc.

Began Operation: August 20, 1988. Assignment of license from Colorado Christian U. to Faith Bible Chapel International approved by FCC November 16, 1993. Sale to present owners from Faith Bible Chapel International approved by FCC May 29, 1997.

Personnel:

Ruben Mendez, General Manager.

KRMJ Grand Junction Ch. 18

Licensee: Council for Public TV, 2520 Blichmann, Grand Junction, CO 81505.

Studio: 2520 Blichmann, Grand Junction, CO 81505.

Phone: 970-245-1818. **Fax:** 970-255-2900.

E-mail: krmj_staff@krma.pbs.org **Web Site:** http://www.rmpbs.org

Technical Facilities: Channel No. 18 (494-500 MHz). Authorized power: 137.9-kw max. visual. Antenna: 2896-ft. above av. terrain, 104-ft. above ground, 10,006-ft. above sea level.

Latitude 39° 03' 14"
Longitude 108° 15' 13"

Transmitter: Grand Mesa, 7-mi. SW of Palisade.

Digital Facilities: Channel No. 17 (488-494 MHz). Power: 50-kw max. visual. Antenna: 2940-ft. above av. terrain, 148-ft. above ground.

Latitude 39° 03' 14"
Longitude 108° 15' 13"

FCC Digital File Number: BPEDT-20000501AGR. Granted: February 12, 2001.

Note: Latitude and longitude coordinates shown are based on the North American Datum of 1927 (NAD 27) as currently required by the Mass Media Bureau of the FCC.

Ownership: Rocky Mountain Public Broadcasting Network.

Began Operation: January 1, 1997.

Represented (legal): Dow, Lohnes & Albertson PLLC.

Personnel:

James Morgese, President & General Manager.

Dan Flenniken, Station Manager.

Joe McGee, Chief Engineer.

Donna Sanford, Program Director.

Greg Mikolai, Production Coordinator.

KTSC

Pueblo-Colorado Springs Ch. 8

Licensee: Rocky Mountain Public Bcstg. Network Inc., 1089 Bannock St., Denver, CO 30204-9972.

Studio: 2200 Bonforte Blvd., Pueblo, CO 81001-4901.

Phone: 719-543-8800. **Fax:** 719-549-2208.

E-mail: ktsc@rmpbs.org **Web Site:** http://www.rmpbs.org

Technical Facilities: Channel No. 8 (180-186 MHz). Authorized power: 234-kw visual. Antenna: 2362-ft. above av. terrain, 322-ft. above ground.

Latitude 38° 44' 43"
Longitude 104° 51' 39"

Transmitter: SW of Colorado Springs, atop Cheyenne Mountain.

Digital Facilities: Channel No. 26 (542-548 MHz). Power: 1000-kw max. visual. Antenna: 2293-ft. above av. terrain, 253-ft. above ground.

Latitude 38° 44' 43"
Longitude 104° 51' 39"

FCC Digital File Number: BPEDT-20000501AGQ. Granted: February 12, 2001.

Note: Latitude and longitude coordinates shown are based on the North American Datum of 1927 (NAD 27) as currently required by the Mass Media Bureau of the FCC.

Satellite Earth Station: Collins, 10-meter; Rockwell receivers.

Ownership: Rocky Mountain Public Broadcasting Network.

Began Operation: February 3, 1971. Sale to present owner by University of Southern Colorado approved by FCC February 3, 2000.

Personnel:

James N. Morgese, President & General Manager.

Wynona Sullivan, Station Manager.

Ian Hartley, Engineering Manager.

Caroline Parra, Operations & Traffic Coordinator.

Connecticut

WEDW

Bridgeport

Ch. 49

(Satellite of WEDH, Hartford)

Licensee: Connecticut Public Television & Radio, 240 New Britain Ave., Hartford, CT 06106.

Studio: See WEDH, Hartford.

Phone: 860-278-5310. **Fax:** 860-278-2157.

E-mail: whitehead@wedh.pbs.org **Web Site:** http://www.cptv.org

Technical Facilities: Channel No. 49 (680-686 MHz). Authorized power: 1950-kw max. visual. Antenna: 730-ft. above av. terrain, 476-ft. above ground, 1007-ft. above sea level.

Latitude 41° 16' 43"
Longitude 73° 11' 08"

Transmitter: Booth Hill, 6.9-mi. N of Bridgeport center.

Digital Facilities: Channel No. 52 (698-704 MHz). Power: 50-kw max. visual. Antenna: 620-ft. above av. terrain, 367-ft. above ground.

Latitude 41° 16' 44"
Longitude 73° 11' 08"

FCC Digital File Number: BPEDT-20000419AAT (pending).

Note: Latitude and longitude coordinates shown are based on the North American Datum of 1927 (NAD 27) as currently required by the Mass Media Bureau of the FCC.

Multichannel TV Sound: Stereo and separate audio program.

Satellite Earth Stations: In operation. Transmit/receive Vertex, 8.2-meter Ku-band; Scientific-Atlanta receivers.

News Service: AP.

Ownership: Connecticut Public Television & Radio.

Began Operation: December 17, 1967.

Personnel: See WEDH, Hartford.

WEDH

Hartford

Ch. 24

Licensee: Connecticut Public Television & Radio, 240 New Britain Ave., Hartford, CT 06106.

Studio: 240 New Britain Ave., Hartford, CT 06106.

Branch Office: 1307 Atlantic St., Stamford, CT 06901-3524.

Phones: 860-278-5310; 203-965-0440. **Fax:** 860-278-2157.

E-mail: whitehead@wedh.pbs.org **Web Site:** http://www.cptv.org

Technical Facilities: Channel No. 24 (530-536 MHz). Authorized power: 813-kw max. & 692-kw horizontal visual. Antenna: 860-ft.

above av. terrain, 455-ft. above ground, 1165-ft. above sea level.

Latitude 41° 46' 27"
Longitude 72° 48' 20"

Transmitter: Deercliff Rd., Avon, CT.

Digital Facilities: Channel No. 32 (578-584 MHz). Power: 200-kw max. visual. Antenna: 1447-ft. above av. terrain, 1050-ft. above ground, 1772-ft. above sea level.

Latitude 41° 42' 02"
Longitude 72° 49' 57"

Transmitter: Rattlesnake Mountain, U.S. Rte. 6, Farmington.

FCC Digital File Number: BPEDT-990113KG (pending).

Note: Latitude and longitude coordinates shown are based on the North American Datum of 1927 (NAD 27) as currently required by the Mass Media Bureau of the FCC.

Multichannel TV Sound: Stereo and separate audio program.

Satellite Earth Stations: Transmit/receive Vertex, 8.2-meter Ku-band; Collins, 4.5-meter C-band; Collins, Standard Communications receivers.

Ownership: Connecticut Public Television & Radio. Laura Lee Simon, Chmn.; Meg Sakellarides, Chief Financial Officer.

Began Operation: October 1, 1962.

Represented (legal): Schwartz, Woods & Miller.

Personnel:

Jerry Franklin, President & Chief Executive Officer.

Steve Futernick, Senior Vice President, Strategic Development.

Larry Rifkin, Executive Vice President, Programming.

Nancy Bauer, Vice President, Sales & Corporate Sponsorships.

Jay Whitsett, Vice President, Broadcast Operations & Production Services.

WEDY

New Haven

Ch. 65

Licensee: Connecticut Public Television & Radio, 240 New Britain Ave., Hartford, CT 06106.

Studio: 20 Lincoln Way, New Haven, CT 06510.

Phone: 203-777-7506.

E-mail: whitehead@wedh.pbs.org **Web Site:** http://www.cptv.org

Technical Facilities: Channel No. 65 (776-782 MHz). Authorized power: 7.87-kw max. & 4.47-kw horizontal visual, 0.89-kw max. & 0.5-kw horizontal aural. Antenna: 270-ft. above av. terrain, 102-ft. above ground, 340-ft. above sea level.

Latitude 41° 19' 42"
Longitude 72° 54' 25"

Transmitter: East Rock Park, New Haven.

Digital Facilities: Channel No. 39 (620-626 MHz). Power: 100-kw max. visual. Antenna:

299-ft. above av. terrain, 98-ft. above ground.

Latitude 41° 19' 42"
Longitude 72° 54' 25"

FCC Digital File Number: BPEDT-20000419AAS. Granted: May 9, 2001.

Note: Latitude and longitude coordinates shown are based on the North American Datum of 1927 (NAD 27) as currently required by the Mass Media Bureau of the FCC.

Satellite Earth Stations: Transmit/receive Vertex, 8.2-meter Ku-band; Collins, 4.5-meter C-band; Collins, Standard Communications receivers.

Ownership: Connecticut Public Television & Radio.

Began Operation: December 1, 1974.

Personnel: See WEDH, Hartford.

WEDN

Norwich

Ch. 53

Licensee: Connecticut Public Television & Radio, 240 New Britain Ave., Hartford, CT 06106.

Studio: See WEDH, Hartford.

Phone: 860-278-5310. **Fax:** 860-244-9624.

E-mail: whitehead@wedh.pbs.org **Web Site:** http://www.cptv.org

Technical Facilities: Channel No. 53 (704-710 MHz). Authorized power: 801.64-kw max. & 737.86-kw horizontal visual, 80.16-kw max. & 73.78-kw horizontal aural. Antenna: 680-ft. above av. terrain, 463-ft. above ground, 981-ft. above sea level.

Latitude 41° 31' 11"
Longitude 72° 10' 04"

Transmitter: 3.2-mi. S of Fitchville.

Digital Facilities: Channel No. 45 (656-662 MHz). Power: 200-kw max. visual. Antenna: 630-ft. above av. terrain, 423-ft. above ground.

Latitude 41° 31' 14"
Longitude 72° 10' 03"

FCC Digital File Number: BPEDT-20000202AAG. Granted: January 11, 2001.

Note: Latitude and longitude coordinates shown are based on the North American Datum of 1927 (NAD 27) as currently required by the Mass Media Bureau of the FCC.

Multichannel TV Sound: Stereo and separate audio program.

Satellite Earth Stations: Transmit/receive Collins, 10-meter; Collins, 4.5-meter; Vertex, 8.2-meter Ku-band; Collins, Standard Communications receivers.

Ownership: Connecticut Public Television & Radio.

Began Operation: March 5, 1967.

Personnel: See WEDH, Hartford.

Delaware

WDPB

Seaford

Ch. 64

Licensee: WHYI Inc., 625 Orange St., Wilmington, DE 19801.

Studio: See WHYI-TV, Wilmington.

Phone: 302-888-1200. **Fax:** 302-575-0346.

E-mail: whyydbc@why.org **Web Site:** http://www.why.org

Technical Facilities: Channel No. 64 (770-776 MHz). Authorized power: 191-kw max. visual, 19.1-kw max. aural. Antenna: 650-ft. above av. terrain, 657-ft. above ground, 666-ft. above sea level.

Latitude 38° 39' 15"
Longitude 75° 36' 42"

Transmitter: 6.9-mi. N of Laurel Airport on Virginia Ave.

Digital Facilities: Channel No. 44 (650-656 MHz). Power: 26.3-kw max. visual. Antenna: 643-ft. above av. terrain, 643-ft. above ground, 673-ft. above sea level.

Latitude 38° 39' 15"
Longitude 75° 36' 42"

FCC Digital File Number: BPEDT-20000316AAN. Granted: January 29, 2001.

Note: Latitude and longitude coordinates shown are based on the North American Datum of 1927 (NAD 27) as currently required by the Mass Media Bureau of the FCC.

Ownership: WHYI Inc. Molly D. Shepard, Chmn.; William J. Marazzo, Pres. & Chief Exec. Officer; Paul Gluck, V.P.; Sally Camp, V.P., Mktg.; Bruce Flamm, V.P. & Chief Financial Officer; William J. Weber, V.P., Technology & Engineering Administration; Nessa R. Forman, V.P., Corporate Communications & Public Affairs; Roger D. Mitchell, V.P., Educational Services; Kyra McGrath, V.P. & General Counsel; Elisabeth Stroud Poole, Secy.; Thomas A. Ciconte, Jr., Treas.

Radio Stations: Pennsylvania: WHYI(FM), Philadelphia.

Began Operation: December 4, 1981. Assignment of license from Delaware Citizens Committee to present owner approved by FCC February 28, 1986.

Represented (legal): Schwartz, Woods & Miller.

Personnel:

Ray Fantini, Engineer.

WHYY-TV

Wilmington

Ch. 12

Licensee: WHYI Inc., 150 N. 6th St., Philadelphia, PA 19106.

Studios: 625 Orange St., Wilmington, DE 19801; 150 N. 6th St., Philadelphia, PA 19106.

Phones: 215-351-1200; 302-888-1200. Fax: 215-351-1211.

E-mail: talkback@whyy.org

Technical Facilities: Channel No. 12 (204-210 MHz). Authorized power: 309-kw visual, 30.9-kw aural. Antenna: 965-ft. above av. terrain, 958-ft. above ground, 1181-ft. above sea level.

Latitude 40° 02' 30"
Longitude 75° 14' 24"

Transmitter: 329 Domino Lane, Philadelphia, PA.

Digital Facilities: Channel No. 55 (716-722 MHz). Power: 337-kw max. visual. Antenna: 850-ft. above av. terrain, 840-ft. above ground, 1061-ft. above sea level.

Latitude 40° 02' 30"
Longitude 75° 14' 23"

Transmitter: 329 Domino Lane, Philadelphia, PA.

FCC Digital File Number: BPEDT-19991217ACA. Granted: April 28, 2000.

Note: Latitude and longitude coordinates shown are based on the North American Datum of 1927 (NAD 27) as currently required by the Mass Media Bureau of the FCC.

Multichannel TV Sound: Stereo and separate audio program.

Satellite Earth Stations: ChannelMaster, 4-meter C-band; Collins, 10-meter Ku & C-band; ChannelMaster, Standard Communications receivers.

FM Affiliate: WHYY-FM, 13.5-kw, 90.9 MHz (No. 215), 1131-ft.

News Service: AP.

Ownership: WHYY Inc. Molly D. Shepard, Chmn.; William J. Marazzo, Pres. & Chief Exec. Officer; Paul Gluck, V.P.; Sally Camp, V.P.; Mktg.; Bruce Flamm, V.P. & Chief Financial Officer; William J. Weber, V.P., Technology & Engineering Administration; Nessa R. Forman, V.P., Corporate Communications & Public Affairs; Roger D. Mitchell, V.P., Educational Services; Kyra McGrath, V.P. & General Counsel; Elisabeth Stroud Poole, Secy.; Thomas A. Ciconie, Jr., Treas.

Radio Stations: Pennsylvania: WHYY(FM), Philadelphia.

Began Operation: September 12, 1963.

Represented (legal): Schwartz, Woods & Miller.

Personnel

Paul Gluck, Station Manager.

John Doran, Chief Engineer.

Marie Krips, News Director.

David Rubinsohn, Program Director.

Art Ellis, Promotion Director.

District of Columbia

WETA-DT Washington Ch. 27

Grantee: Greater Washington Educational Telecommunications Association, 2775 S. Quincy St., Arlington, VA 22206.

Studio: 2775 S. Quincy St., Arlington, VA 22206.

Phone: 703-998-2600. Fax: 703-998-3401.

E-mail: info@wcta.org **Web Site:** http://www.weta.org

Began Digital Operation: November 1, 1998.

Digital Facilities: Channel No. 27 (548-554 MHz). Power: 90-kw max. visual. Antenna: 833-ft. above av. terrain, 663-ft. above ground.

Latitude 38° 57' 01"
Longitude 77° 04' 47"

Transmitter: 5217 19th Rd. N, Arlington, VA.

FCC Digital File Number: BPEDT-2000G427ACG. Granted: April 24, 2001.

Note: Latitude and longitude coordinates shown are based on the North American Datum of 1927 (NAD 27) as currently required by the Mass Media Bureau of the FCC.

Ownership: Greater Washington Educational Telecommunications Association. Anne Wexler, Chmn.; David O. Maxwell, Chmn.; Ward Chamberlin, Vice Chmn.; Robert Pincus, Vice Chmn.; Malcolm McDonald, Vice Chmn.; Eddie Williams, Vice Chmn.; Sharon P. Rockefeller, Pres. & Chief Exec. Officer; John C. Degenhard, Chief Financial Officer; Victoria Devlin, Mktg. Dir.; Richard Hutton, Programming Dir.; Lynwood Heiges, Engineering Dir.; Francine Trachtenberg, Secy. >

Radio Stations: District of Columbia: WETA-FM Washington.

Began Operation: November 1, 1998.

Represented (legal): Dow, Lohnes & Albertson PLLC.

Represented (engineering): Cavell, Mertz & Davis Inc.

WETA-TV Washington Ch. 26

Licensee: Greater Washington Educational Telecommunications Association, Box 2626, Washington, DC 20013.

Studio: 2775 S. Quincy St., Arlington, VA 22206.

Phone: 703-998-2600. Fax: 703-998-3401.

E-mail: info@weta.org **Web Site:** http://www.weta.org

Technical Facilities: Channel No. 26 (542-548 MHz). Authorized power: 2250-kw max. & 1618-kw horizontal visual, 225-kw max. & 162-kw horizontal aural. Antenna: 770-ft.

above av. terrain, 809-ft. above ground, 1049-ft. above sea level.

Latitude 38° 57' 49.4C"
Longitude 77° 06' 18.2C"

Transmitter: 5204 River Rd., Bethesda, MD.

Began Digital Operation: November 1, 1998.

Note: Latitude and longitude coordinates shown are based on the North American Datum of 1927 (NAD 27) as currently required by the Mass Media Bureau of the FCC.

Multichannel TV Sound: Stereo and separate audio program.

Satellite Earth Station: Vertex, 4.6-meter Ku-band; DX Engineering receivers.

FM Affiliate: WETA-FM, 75-kw, 90.9 MHz (No. 215), 610-ft.

News Services: Reuters TV, UPI.

Ownership: Greater Washington Educational Telecommunications Association. Anne Wexler, Chmn.

Radio Stations: District of Columbia: WETA-FM Washington.

Began Operation: October 2, 1961.

Represented (legal): Ginsburg, Feldman & Bress Chartered.

Personnel:

Sharon Percy Rockefeller, President & Chief Executive Officer.

Joseph B. Bruns, Vice President & Chief Operating Officer.

Dalton Delan, Executive Vice President & Chief Programming Officer.

Phyllis Benson, Senior Vice President & Chief Financial Officer.

Francine Trachtenberg, Senior Vice President, Strategic Projects.

David McGowan, Senior Vice President, News & Public Affairs Programming.

Jeffrey Epreman, Senior Vice President, Program Marketing.

David Thompson, Vice President, Cultural Programming & New Media.

Susan Richmond, Senior Vice President, Individual Giving.

Jeff Bieber, Vice President, News & Public Affairs Programming.

Mary Stewart, Vice President, Communications.

Cathy Sterling, Vice President, Development.

Lewis Zager, Vice President, Technology.

Elizabeth F. Campbell, Vice President & Founder, Community Affairs.

Karen Fritz, Vice President, Program Development & Syndication.

Dan DeVany, Vice President & General Manager, Radio.

Frank Fitzmaurice, Vice President, Broadcast Engineering & Operations.

Bob Ham, Engineering Director.

Lisa Lindstrom Delaney, General Counsel.

WHUT-TV Washington Ch. 32

Licensee: Howard U., 2222 4th St. NW, Washington, DC 20059.

Studio: 2222 4th St. NW, Washington, DC 20059.

Phone: 202-806-3200. Fax: 202-806-3300.

Technical Facilities: Channel No. 32 (578-584 MHz). Authorized power: 5000-kw max. & 1580-kw horizontal visual, 500-kw max. & 158-kw horizontal aural. Antenna: 700-ft. above av. terrain, 809-ft. above ground, 1049-ft. above sea level.

Latitude 38° 57' 49"
Longitude 77° 06' 18"

Transmitter: 5204 River Rd., Bethesda, MD.

Digital Facilities: Channel No. 33 (584-590 MHz). Power: 100-kw max. visual. Antenna: 816-ft. above av. terrain, 664-ft. above ground.

Latitude 38° 57' 00"
Longitude 77° 04' 49"

FCC Digital File Number: BPEDT-2000G501AGJ. Granted: June 11, 2001.

Note: Latitude and longitude coordinates shown are based on the North American Datum of 1927 (NAD 27) as currently required by the Mass Media Bureau of the FCC.

Satellite Earth Stations: Paracclipse, 10-meter C-band; Vertex, 6-meter C-band.

Ownership: Howard University. Frank Savage, Chmn.; Floretta Dukes McKenzie, Vice Chmn.; H. Patrick Swygert, Pres.; Artis Hampshire-Cowan, Sr. V.P. & Secy.; Thomas Elzey, Sr. V.P. & Chief Financial Officer.

Began Operation: November 17, 1980.

Represented (engineering): Cohen, Dippell & Everist PC.

Personnel:

M. J. Watkins, General Manager.

William Kirkland, Chief Engineer.

Sereita Cobbs, Programming & Production Director.

Chuck Nixon, Production Manager.

Cassandra Ortega-Beckford, Operations Director.

Florida

WBCC Cocoa Ch. 68

Licensee: Brevard Community College, 1519 Clear Lake Rd., Cocoa, FL 32922.

Studio: 1519 Clear Lake Rd., Cocoa, FL 32922.

Phone: 321-632-1111. Fax: 321-634-3724.

Florida—Public/ETV Stations

E-mail: wallacep@brevard.cc.fl.us **Web Site:** <http://www.brevard.cc.fl.us/wbcc>

Technical Facilities: Channel No. 68 (794-800 MHz). Authorized power: 2820-kw max. visual. Antenna: 941-ft. above av. terrain, 933-ft. above ground, 977-ft. above sea level.

Latitude 28° 18' 26"
Longitude 80° 54' 48"

Transmitter: Desert Ranches, State Rte. 150, approx. 12-mi. WSW of Cocoa.

Digital Facilities: Channel No. 30 (566-572 MHz). Power: 200-kw max. visual. Antenna: 1542-ft. above av. terrain, 1516-ft. above ground.

Latitude 28° 35' 12"
Longitude 81° 04' 58"

FCC Digital File Number: BPEDT-20000427ACN. Granted: May 14, 2001.

Note: Latitude and longitude coordinates shown are based on the North American Datum of 1927 (NAD 27) as currently required by the Mass Media Bureau of the FCC.

Satellite Earth Station: Microdyne, 3.7-meter Ku & C-band.

Ownership: Brevard Community College. Thomas Gamble, Pres.

Began Operation: June 18, 1987.

Personnel:

Joe Williams, General Manager.

Phillip T. Wallace, Station Manager.

Anthony Padgett, Chief Engineer.

Jon White, Production Director.

WGCU

Fort Myers Ch. 30

Licensee: State Board of Regents acting for and on behalf of Florida Gulf Coast U., 10501 FGCU Blvd., Fort Myers, FL 33965.

Studio: 10501 FGCU Blvd., Fort Myers, FL 33965-6565.

Phone: 941-590-2300. **Fax:** 941-590-2310.

E-mail: tobycooke@fgcu.edu **Web Site:** <http://www.fgcu.edu>

Technical Facilities: Channel No. 30 (566-572 MHz). Authorized power: 1320-kw max. & 525-kw horizontal visual, 158-kw horizontal aural. Antenna: 965-ft. above av. terrain, 992-ft. above ground, 1022-ft. above sea level.

Latitude 26° 48' 54"
Longitude 81° 45' 44"

Transmitter: 11751 State Rte. 31, Punta Gorda, FL.

Digital Facilities: Channel No. 31 (572-578 MHz). Power: 50-kw max. visual. Antenna: 906-ft. above av. terrain, 900-ft. above ground.

Latitude 26° 48' 54"
Longitude 81° 45' 44"

FM Affiliate: WGPU-FM, 90.1 MHz

FCC Digital File Number: BPEDT-20000323ABI. Granted: January 29, 2001.

Note: Latitude and longitude coordinates shown are based on the North American Datum of 1927 (NAD 27) as currently required by the Mass Media Bureau of the FCC.

Satellite Earth Stations: In operation; Scientific-Atlanta receivers.

FM Affiliate: WGPU-FM, 90.1 MHz.

Ownership: Florida Gulf Coast U. Board of Regents.

Began Operation: August 15, 1983. Assignment to present owner by South Florida U. State Board of Regents approved by FCC August 1, 1996.

Represented (engineering): duTreil, Lundin & Rackley Inc.

Represented (legal): Schwartz, Woods & Miller.

Personnel:

Kathleen B. Davey, General Manager.

Joseph A. Maggio, Chief Engineer.

Toby Cooke, Program & Marketing Director.

Iris Gerstle, Business Manager.

Sheri Coleman, Production Director.

Art Karson, Development Director.

WTCE Fort Pierce Ch. 21

Licensee: Jacksonville Educators Broadcasting Inc., 10902 S. Wilcrest Dr., Houston, TX 34947.

Studio: 3601 N. 25th St., Fort Pierce, FL 34946-8604.

Phone: 407-489-2701. **Fax:** 407-489-6833.

Technical Facilities: Channel No. 21 (512-518 MHz). Authorized power: 3097-kw max. visual. Antenna: 483-ft. above av. terrain, 470-ft. above ground, 489-ft. above sea level.

Latitude 27° 26' 05"
Longitude 80° 21' 42"

Transmitter: S. 37th St. N, Whiteway Dairy Rd., St. Lucie-Fort Pierce.

Digital Facilities: Channel No. 21 (512-518 MHz). Power: 700-kw max. visual. Antenna: 994-ft. above av. terrain, 994-ft. above ground, 1004-ft. above sea level.

Latitude 27° 01' 32"
Longitude 80° 10' 43"

FCC Digital File Number: BPEDT-20000103AAAT. Granted: February 8, 2001.

Note: Latitude and longitude coordinates shown are based on the North American Datum of 1927 (NAD 27) as currently required by the Mass Media Bureau of the FCC.

Ownership: Jacksonville Educators Broadcasting Inc. Reginald B. Cherry, Pres.; Paul F. Crouch, V.P., Janice Crouch, V.P., C. Alan Bullock, V.P., Network Administration; Ruth Brown, Secy.-Treas.

Began Operation: May 9, 1990.

Represented (engineering): John F. X. Browne & Associates PC.

Personnel:

Robert Constantino, General Manager.

WUFT Gainesville Ch. 5

Licensee: Board of Trustees, U. of Florida, Gainesville, FL 32611.

Studio: 2000 Weimer Hall, U. of Florida, Gainesville, FL 32611.

Mailing Address: Box 118405, Gainesville, FL 32611-8405.

Phone: 352-392-5551. **Fax:** 352-392-5731.

E-mail: info@wuft.org **Web Site:** <http://www.wuft.org>

Technical Facilities: Channel No. 5 (76-82 MHz). Authorized power: 100-kw visual, 20-kw aural. Antenna: 860-ft. above av. terrain, 869-ft. above ground, 1049-ft. above sea level.

Latitude 29° 42' 34"
Longitude 82° 23' 51"

Transmitter: Devil's Millhopper, 5.5-mi. NW of city.

Digital Facilities: Channel No. 36 (602-608 MHz). Power: 938-kw max. visual. Antenna: 663-ft. above av. terrain, 623-ft. above ground, 804-ft. above sea level.

Latitude 29° 42' 34"
Longitude 82° 23' 40"

Transmitter: 4732 N.W. 53rd Ave.

FCC Digital File Number: BPEDT-20000420ABC. Granted: April 9, 2001.

Note: Latitude and longitude coordinates shown are based on the North American Datum of 1927 (NAD 27) as currently required by the Mass Media Bureau of the FCC.

Multichannel TV Sound: Stereo only.

Satellite Earth Stations: Ku-band; Collins, 10-meter C-band; Collins receivers.

News Services: AP, CNN Newsource.

Ownership: U. of Florida. Richard A. Lehner, Chief Exec. Officer; Liz McArthur, Chief Financial Officer; Brent Williams, Mktg. Dir.

Radio Stations: WUFT-FM, Gainesville, WJUF-FM, Inverness.

Began Operation: November 17, 1958.

Represented (legal): Schwartz, Woods & Miller.

Represented (engineering): Kessler & Gehman Associates Inc.

Personnel:

Richard A. Lehner, General Manager.

Titus Rush, Station Manager.

Michael Seymour, Vice President, Programming.

Brent Williams, Development Director.

Susan Wagner, Promotion Director.

Frank Counts, Production Manager.

WJCT Jacksonville Ch. 7

Licensee: WJCT Inc., 100 Festival Park Ave., Jacksonville, FL 32202.

Studio: 100 Festival Park Ave., Jacksonville, FL 32202.

Phone: 904-353-7770. **Fax:** 904-358-6385.

E-mail: info@wjtc.org **Web Site:** <http://www.wjct.org>

Technical Facilities: Channel No. 7 (174-180 MHz). Authorized power: 316-kw visual, 31.6-kw aural. Antenna: 915-ft. above av. terrain, 1026-ft. above ground, 937-ft. above sea level.

Latitude 30° 16' 53"
Longitude 81° 34' 15"

Transmitter: 8675-2 Hogan Rd.

Digital Facilities: Channel No. 38 (614-620 MHz). Power: 1000-kw max. visual. Antenna: 909-ft. above av. terrain, 919-ft. above ground, 928-ft. above sea level.

Latitude 30° 16' 51"
Longitude 81° 34' 12"

FCC Digital File Number: BPEDT-19991220ACE. Granted: January 26, 2001.

Note: Latitude and longitude coordinates shown are based on the North American Datum of 1927 (NAD 27) as currently required by the Mass Media Bureau of the FCC.

Satellite Earth Station: Vertex, 8.1-meter Ku-band; General Instrument receivers.

FM Affiliate: WJCT-FM, 100-kw, 89.9 MHz (No. 210), 835-ft.

Ownership: WJCT Inc. James Winston, Chmn.

Radio Stations: WJCT-FM, Jacksonville.

Began Operation: September 10, 1958.

Represented (legal): Schwartz, Woods & Miller.

Represented (engineering): Kessler & Gehman Associates Inc.

Personnel:

Michael T. Boylan, President & Chief Executive Officer.

Rick Johnson, Senior Vice President, TV/FM.

Jocelyn Enriquez, Vice President, Finance.

Geri Cirillo, Vice President, Corporate Support.

Carla Marlier, Vice President, External Affairs.

Brian Lietz, Vice President, Technology & Operations.

Todd Schneider, Membership Services Manager.

Doreen O'Toole, Corporate Communications Director.

WJEB-TV

Jacksonville

Ch. 59

Licensee: Jacksonville Educators Broadcasting Inc., Box 5219, Jacksonville, FL 32247-5219.

Studio: 3101 Emerson Expwy., Jacksonville, FL 32207.

Phone: 904-399-8413. **Fax:** 904-399-8423.

E-mail: admin@wjeb.org **Web Site:** http://www.wjeb.org

Technical Facilities: Channel No. 59 (740-746 MHz). Authorized power: 3311-kw max. visual. Antenna: 948-ft. above av. terrain, 932-ft. above ground, 960-ft. above sea level.

Latitude 30° 16' 34"
Longitude 81° 33' 53"

Transmitter: 9090 Hogan Rd., Jacksonville.

FCC Proposed Digital Channel Number: Ch. 44.

Note: Latitude and longitude coordinates shown are based on the North American Datum of 1927 (NAD 27) as currently required by the Mass Media Bureau of the FCC.

Ownership: Jacksonville Educators Broadcasting Inc., see WUFT, Gainesville.

Began Operation: May 29, 1991.

Represented (engineering): John F. X. Browne & Associates PC.

Personnel:

Joe Clarey, Chief Engineer.

Jane Duff, Administrative Director.

WLRN-TV

Miami

Ch. 17

Licensee: School Board of Dade County, 1440 N.E. 2nd Ave., Miami, FL 33132.

Studio: 172 N.E. 15th St., Miami, FL 33132.

Phone: 305-995-1717. **Fax:** 305-995-2299.

E-mail: info@wim.org **Web Site:** http://www.wlrn.org

Technical Facilities: Channel No. 17 (488-494 MHz). Authorized power: 2825-kw max. visual, 276-kw aural. Antenna: Atop WPBT Tower, 1014-ft. above av. terrain, 1010-ft. above ground, 1020-ft. above sea level.

Latitude 25° 57' 29.50"
Longitude 80° 12' 44.10"

Transmitter: 695 N.W. 199th St., Miami, FL.

Digital Facilities: Channel No. 20 (506-512 MHz). Power: 200-kw max. visual. Antenna: 991-ft. above av. terrain, 988-ft. above ground, 997-ft. above sea level.

Latitude 25° 58' 46.00"
Longitude 80° 11' 46.00"

Transmitter: 3300 S.W. 52nd Ave., Pembroke Park, Broward County.

FCC Digital File Number: BPEDT-980211KE. Granted: February 18, 1999.

Note: Latitude and longitude coordinates shown are based on the North American Datum of 1927 (NAD 27) as currently required by the Mass Media Bureau of the FCC.

Multichannel TV Sound: Stereo and separate audio program.

Satellite Earth Stations: Microdyne, 3.6-meter C-band; Microdyne, 5-meter Ku & C-band; Vertex, 8.1-meter Ku-band; Collins, Microdyne receivers.

FM Affiliate: WLRN-FM, 100-kw, 91.3 MHz (No. 217), 659-ft.

News Services: NPR, FPR.

Ownership: School Board of Dade County/WLRN-TV.

Radio Stations: WLRN-FM, Miami.

Began Operation: September 7, 1962.

Represented (legal): Bryan Cave LLP.

Personnel:

John LaBonia, General Manager.

Steve Weisberg, Program Director.

Chip Richards, Production Manager.

Rod Stumhoffer, Chief Engineer.

Winnifred Jones, Finance Director.

Chilton Harper, Development Director.

WPBT

Miami-Fort Lauderdale

Ch. 2

Licensee: Community TV Foundation of South Florida Inc., 14901 N.E. 20th St., Miami, FL 33181.

Studio: 14901 N.E. 20th St., Miami, FL 33181.

Phone: 305-949-8321. **Fax:** 305-949-4211.

E-mail: channel2@wpbt.org **Web Site:** http://www.channel2.org

Technical Facilities: Channel No. 2 (54-60 MHz). Authorized power: 100-kw max. visual, 15-kw aural. Antenna: Circularly polarized, 928-ft. above av. terrain, 928-ft. above ground, 934-ft. above sea level.

Latitude 25° 57' 29.50"
Longitude 80° 12' 44.10"

Transmitter: 695 N.W. 199th St., Miami.

Digital Facilities: Channel No. 18 (494-500 MHz). Power: 1000-kw max. visual. Antenna: 1014-ft. above av. terrain, 1014-ft. above ground, 1020-ft. above sea level.

Latitude 25° 57' 30.00"
Longitude 80° 12' 44.00"

Transmitter: 695 N.W. 199th St., Miami.

FCC Digital File Number: BPEDT-19991208AAH. Granted: July 12, 2000.

Note: Latitude and longitude coordinates shown are based on the North American Datum of 1927 (NAD 27) as currently required by the Mass Media Bureau of the FCC.

Multichannel TV Sound: Stereo and separate audio program.

Satellite Earth Stations: Transmit/receive Andrew, 9.3-meter C-band; Transmit/receive; Vertex, 8.1-meter Ku-band; Andrew, 10-meter C-band.

Ownership: Community TV Foundation of South Florida Inc.

Began Operation: August 12, 1955.

Represented (legal): Wilmer, Cutler & Pickering.

Personnel:

George Dooley, President & Chief Executive Officer.

Linda O'Bryon, Senior Vice President, NBR Enterprises.

John Reynolds, Senior Vice President, Development.

Shirley C. Carroll, Senior Vice President, Finance.

Graham Simmons, Senior Vice President, Engineering & Operations.

Delores Sukhdeo, Vice President, Facility Services.

David Mullins, Vice President, Marketing.

Diane Arloffa, Vice President, Administrative Services.

Neal Hecker, Program Director.

Bernard Cottle, Facilities Operations Supervisor.

Note: Latitude and longitude coordinates shown are based on the North American Datum of 1927 (NAD 27) as currently required by the Mass Media Bureau of the FCC.

Satellite Earth Stations: Microdyne, 3.8-meter Ku & C-band; Scientific-Atlanta, 6-meter Ku & C-band; Vertex, 8-meter Ku-band; Jerrold, Standard Communications receivers.

Ownership: Daytona Beach Community College District.

Began Operation: February 8, 1988.

Represented (legal): Dow, Lohnes & Albertson PLLC.

Represented (engineering): Kessler & Gehman Associates Inc.

Personnel:

Oon A. Thigpen, General Manager.

Sandra Session-Robertson, Station Manager.

Pete Miniscalco, Program Director.

Bruce Dunn, Production Manager.

Scott Creveling, Development Director.

William E. Schwartz, Chief Engineer.

Lori Summers, Business Manager.

WMFE-TV

Orlando

Ch. 24

Licensee: Community Communications Inc., 11510 E. Colonial Dr., Orlando, FL 32817-4699.

Studio: 11510 E. Colonial Dr., Orlando, FL 32817-4699.

Phone: 407-273-2300. **Fax:** 407-273-3613.

E-mail: viewresp@wmfe.pbs.org **Web Site:** http://http://www.pbs.org/wmfe

Technical Facilities: Channel No. 24 (530-536 MHz). Authorized power: 1260-kw max. & 1000-kw horizontal visual, 200-kw horizontal aural. Antenna: 1250-ft. above av. terrain, 1608-ft. above ground, 1673-ft. above sea level.

Latitude 28° 36' 08"
Longitude 81° 05' 38"

Transmitter: 3.5-mi. N of Bithlo, FL.

Digital Facilities: Channel No. 23 (524-530 MHz). Power: 950-kw max. visual. Antenna: 1247-ft. above av. terrain, 1220-ft. above ground, 1286-ft. above sea level.

Latitude 28° 36' 08"
Longitude 81° 05' 37"

Transmitter: Approx. 3.5-mi. N of Bithlo.

FCC Digital File Number: BPEDT-20000406AAR. Granted: February 22, 2001.

Note: Latitude and longitude coordinates shown are based on the North American Datum of 1927 (NAD 27) as currently required by the Mass Media Bureau of the FCC.

Satellite Earth Stations: Collins, 10-meter; Vertex, 8-meter; Collins receivers.

News Service: AP.

WCEU

New Smyrna Beach

Ch. 15

Licensee: Coastal Educational Broadcasters, 1200 International Speedway Blvd., Daytona Beach, FL 32114.

Studio: 1200 International Speedway Blvd., Daytona Beach, FL 32114.

Mailing Address: Box 9245, Daytona, FL 32120-9245.

Phone: 904-254-4415. **Fax:** 904-254-4427.

E-mail: wceu@wceu.pbs.org **Web Site:** http://www.wceu.org

Technical Facilities: Channel No. 15 (476-482 MHz). Authorized power: 708-kw max. visual, 35.4-kw max. aural. Antenna: 576-ft. above av. terrain, 569-ft. above ground, 606-ft. above sea level.

Latitude 29° 10' 24"
Longitude 81° 09' 24"

Transmitter: 900 Indian Lake Rd., 7-mi. WSW of Daytona Beach.

Digital Facilities: Channel No. 33 (584-590 MHz). Power: 500-kw max. visual. Antenna: 161-ft. above av. terrain, 158-ft. above ground, 164-ft. above sea level.

Latitude 28° 36' 35"
Longitude 81° 03' 35"

Transmitter: 2.9-mi. N 90° E of Lake Pickett, Bithlo.

FCC Digital File Number: BPEDT-20000412AAQ. Granted: April 9, 2001.

Florida—Public/ETV Stations

Ownership: Community Communications Inc.

Began Operation: March 15, 1965.

Represented (legal): Schwartz, Woods & Miller.

Represented (engineering): Kessler & Gehman Associates Inc.

Personnel:

Stephen McKenney Steck, President & Chief Executive Officer

Jose A. Fajardo, Executive Vice President & Chief Operating Officer.

Aldo Vivona, Sr., Vice President, Administration & Technology.

Catherine McManus, Director, Membership.

Mike Simmons, Engineering Director.

Mike Hendrix, Director, Finance.

Keith Hastings, Production Director.

Bethany Mott, Marketing Director.

Les Anderson, Executive Producer.

Carol Wonsavage, Broadcasting & Communications Director.

Represented (legal): Cohn & Marks.

Personnel: See WFSU-TV Tallahassee.

WSRE Pensacola Ch. 23

Licensee: District Board of Trustees, Pensacola Jr. College, 1000 College Blvd., Pensacola, FL.

Studio: 1000 College Blvd., Pensacola, FL 32502-8998.

Phone: 850-484-1200. **Fax:** 850-484-1255.

E-mail: barbara.stockton@wsre.pbs.org

Technical Facilities: Channel No. 23 (524-530 MHz). Authorized power: 3020-kw max. visual, 55-kw max. aural. Antenna: 481-ft. above av. terrain, 481-ft. above ground, 561-ft. above sea level.

Latitude 30° 26' 36"
Longitude 87° 14' 30"

Transmitter: 1403 W. Fairfield Dr., Pensacola.

Began Digital Operation: July 3, 2001.

Note: Latitude and longitude coordinates shown are based on the North American Datum of 1927 (NAD 27) as currently required by the Mass Media Bureau of the FCC.

Multichannel TV Sound: Stereo and separate audio program.

Satellite Earth Stations: Transmit/receive Andrew, 4.6-meter Ku-band; DH Satellite, 3.1-meter Ku & C-band; Vertex, 8.1-meter Ku-band; General Instrument, Standard Agile Omni receivers.

Ownership: Pensacola Jr. College District Board of Trustees.

Began Operation: September 11, 1967.

Represented (legal): Dow, Lohnes & Albertson PLLC.

Represented (engineering): Kessler & Gehman Associates Inc.

Personnel:

Sandy Cesaretti Ray, General Manager.

Roland Phillips, Chief Engineer.

Steve Sox, Program Director.

Nita Omley, Business Manager.

WSRE-DT Pensacola Ch. 31

Grantee: District Board of Trustees, Pensacola Jr. College, 1000 College Blvd., Pensacola, FL 32504.

Studio: 1000 College Blvd., Pensacola, FL 32504.

Phone: 850-484-1200. **Fax:** 850-484-1255.

E-mail: barbara.stockton@wsre.pbs.org

Technical Facilities: Channel No. 31 (572-578 MHz). Authorized power: 1000-kw max. visual. Antenna: 1739-ft. above av. terrain, 1732-ft. above ground, 1880-ft. above sea level.

Latitude 30° 36' 45.30"
Longitude 87° 38' 43.10"

Transmitter: 1.6-mi. N of Elsamor, AL.

Digital Facilities: Channel No. 31 (572-578 MHz). Power: 1000-kw max. visual. Antenna: 1739-ft. above av. terrain, 1732-ft. above ground, 1880-ft. above sea level.

Latitude 30° 36' 45.30"
Longitude 87° 38' 43.10"

Transmitter: 1.6-mi. N of Elsamor, AL.

Definition: High.

Note: Latitude and longitude coordinates shown are based on the North American Datum of 1927 (NAD 27) as currently required by the Mass Media Bureau of the FCC.

Ownership: Pensacola Jr. College District Board of Trustees.

Began Operation: July 3, 2001.

Represented (legal): Dow, Lohnes & Albertson PLLC.

Represented (engineering): Kessler & Gehman Associates Inc.

Personnel:

Sandy Cesaretti Ray, General Manager.

Roland Phillips, Chief Engineer.

WFSU-TV Tallahassee Ch. 11

Licensee: Board of Regents of Florida, acting for & on behalf of Florida State U., 1600 Red Barber Plaza, Tallahassee, FL 32310.

Studio: 1600 Red Barber Plaza, Tallahassee, FL 32310.

Phone: 850-487-3170. **Fax:** 850-487-3093.

E-mail: mail@wfsu.org **Web Site:** http://www.wfsu.org

Technical Facilities: Channel No. 11 (198-204 MHz). Authorized power: 316-kw visual, 31.6-kw aural. Antenna: 777-ft. above av. terrain, 774-ft. above ground, 897-ft. above sea level.

Latitude 30° 21' 29"
Longitude 84° 36' 39"

Transmitter: 6.9-mi. SW of Holland, FL at Apalachicola National Forest Junction.

Digital Facilities: Channel No. 32 (578-584 MHz). Power: 937.8-kw max. visual. Antenna: 659-ft. above av. terrain, 673-ft. above ground, 797-ft. above sea level.

Latitude 30° 21' 29"
Longitude 84° 36' 39"

Transmitter: Junction of National Forest Rds. 344 & 344B, 6.9-mi. SW of Holland.

FCC Digital File Number: BPEDT-2000324AAQ. Granted: January 29, 2001.

Note: Latitude and longitude coordinates shown are based on the North American Datum of 1927 (NAD 27) as currently required by the Mass Media Bureau of the FCC.

Multichannel TV Sound: Stereo only.

Satellite Earth Stations: Transmit/receive Andrew, 10-meter C-band; SatCom, 9.2-meter C-band; Microdyne, Standard Communications receivers.

FM Affiliate: WFSU-FM, 100-kw, 88.9 MHz.

Ownership: Florida State U.

Began Operation: September 20, 1960.

Personnel:

Patrick Keating, General Manager.

Donna Landrum, Business Manager.

Charles Allen, Development Director.

Mike Arnold, Art Director.

Marie Ellen Quick, Office Manager.

WEDU

Tampa-St. Petersburg Ch. 3

Licensee: Florida West Coast Public Broadcasting Inc., 1300 North Blvd., Tampa, FL 33607.

Studio: 1300 North Blvd., Tampa, FL 33607.

Mailing Address: Box 4033, Tampa, FL 33667-4033.

Phone: 813-254-9338. **Fax:** 813-253-0826.

E-mail: membership@wedu.pbs.org **Web Site:** http://www.wedu.org

Technical Facilities: Channel No. 3 (60-66 MHz). Authorized power: 100-kw visual, 20-kw aural. Antenna: Circularly polarized, 1551-ft. above av. terrain, 1536-ft. above ground, 1611-ft. above sea level.

Latitude 27° 49' 48"
Longitude 82° 15' 59"

Transmitter: 13310 Rhodine Rd., 4-mi. SE of Riverview.

Digital Facilities: Channel No. 54 (710-716 MHz). Power: 1000-kw max. visual. Antenna: 1486-ft. above av. terrain, 1476-ft. above ground, 1555-ft. above sea level.

Latitude 27° 50' 52"
Longitude 82° 15' 48"

Transmitter: 14021 Boyette Rd., 4-mi. ESE of Riverview.

FCC Digital File Number: BPEDT-1999112ACQ. Granted: June 26, 2000.

Note: Latitude and longitude coordinates shown are based on the North American Datum of 1927 (NAD 27) as currently required by the Mass Media Bureau of the FCC.

Multichannel TV Sound: Stereo and separate audio program.

Ownership: Florida West Coast Public Broadcasting Inc. Bill Krusen, Chmn., Stephen L. Rogers, Pres. & Chief Exec. Officer; Elsie B. Garner, Sr. V.P. & Chief Operating Officer; Leah Rickenbacker, V.P., Administration; Frank Wolynski, V.P., Engineering; David

WFSG Panama City Ch. 56

Licensee: Board of Regents of Florida, acting for & on behalf of Florida State U., 1600 Red Barber Plaza, Tallahassee, FL 32310.

Studio: See WFSU-TV, Tallahassee.

Phone: 850-487-3170. **Fax:** 850-487-3093.

Web Site: http://www.wfsu.org

Technical Facilities: Channel No. 56 (722-728 MHz). Authorized power: 1147.5-kw max. visual, 11.5-kw max. aural. Antenna: 500-ft. above av. terrain, 470-ft. above ground, 531-ft. above sea level.

Latitude 30° 22' 02"
Longitude 85° 55' 29"

Transmitter: 6-mi. NW adjacent to Steelfield Rd., 3.2-mi. W of Hwy. 79, near West Bay.

Digital Facilities: Channel No. 38 (614-620 MHz). Power: 49.2-kw max. visual. Antenna: 450-ft. above av. terrain, 407-ft. above ground, 473-ft. above sea level.

Latitude 30° 22' 02"
Longitude 85° 55' 28"

Transmitter: Steelfield Rd., 5.2-mi. NW of West Bay.

FCC Digital File Number: BPEDT-990707LC (pending).

Note: Latitude and longitude coordinates shown are based on the North American Datum of 1927 (NAD 27) as currently required by the Mass Media Bureau of the FCC.

Satellite Earth Station: Transmit/receive Andrew, 10-meter; Standard Communications receivers.

Ownership: Florida State U.

Began Operation: July 22, 1988.

Welch, Secy.-Treas.; Patrick Perkins, Chief Financial Officer.

Began Operation: October 27, 1958.

Represented (legal): Dow, Lohnes & Albertson PLLC.

Personnel:

Stephen L. Rogers, President & Chief Executive Officer.

Elsie Garner, Senior Vice President & Chief Operating Officer.

Claire O'Connor-Solomon, Vice President, Development.

Patrick Perkins, Chief Financial Officer.

Leah Rickenbacker, Vice President, Administration.

Frank Wolynski, Vice President, Engineering & Operations.

Heather Mudrick, Corporate Communications Director.

Richard Delaney, Operations Services Director.

WUSF-TV

Tampa-St. Petersburg

Ch. 16

Licensee: U. of South Florida, Board of Regents, 4202 Fowler Ave., Tampa, FL 33620.

Studio: TVB 100, 4202 Fowler Ave., Tampa, FL 33620.

Phone: 813-974-4000. **Fax:** 813-974-4806.

E-mail: jheck@wusf.org **Web Site:** http://www.wusf.org

Technical Facilities: Channel No. 16 (482-488 MHz). Authorized power: 1050-kw visual, 110-kw aural. Antenna: 1010-ft. above av. terrain, 1021-ft. above ground, 1096-ft. above sea level.

Latitude	27°	50'	52.50"
Longitude	82°	15'	48.00"

Transmitter: Boyette Rd., Riverview.

FCC Proposed Digital Channel Number: Ch. 34.

Note: Latitude and longitude coordinates shown are based on the North American Datum of 1927 (NAD 27) as currently required by the Mass Media Bureau of the FCC.

Satellite Earth Stations: Collins, 10-meter; Vertex, 8.1-meter; Rockwell, Standard Communications receivers.

FM Affiliate: WUSF, 100-kw, 89.7 MHz (No. 209), 810-ft.

Ownership: U. of South Florida Board of Trustees.

Radio Stations: WUSF-FM, Tampa-St. Petersburg.

Began Operation: September 12, 1966.

Represented (legal): Cohn & Marks.

Personnel:

James B. Heck, General Manager.

William Buxton, Station Manager.

Art Wilson, Chief Engineer.

Susan Geiger, Program Manager.

Kathy Carson, Business Manager.

Clyde McCain, Production Manager.

Martha Cooper, Communications Director.

WXEL-TV

West Palm Beach

Ch. 42

Licensee: Barry Telecommunications Inc., c/o Barry U., 11300 N.E. 2nd Ave., Miami Shores, FL 33161.

Studio: 3401 S. Congress Ave., Boynton Beach, FL 33426.

Mailing Address: Drawer 6607, West Palm Beach, FL 33405.

Phone: 561-737-8000. **Fax:** 561-369-3067.

E-mail: info@wxel.org **Web Site:** http://www.wxel.org

Technical Facilities: Channel No. 42 (638-644 MHz). Authorized power: 2150-kw max. visual, 215-kw max. aural. Antenna: 1440-ft. above av. terrain, 1533-ft. above ground, 1549-ft. above sea level.

Latitude	26°	34'	37"
Longitude	80°	14'	32"

Transmitter: 7.7-mi. WSW of Greenacres City.

FCC Proposed Digital Channel Number: Ch. 27.

Note: Latitude and longitude coordinates shown are based on the North American Datum of 1927 (NAD 27) as currently required by the Mass Media Bureau of the FCC.

Multichannel TV Sound: Stereo only.

Satellite Earth Stations: Comtech, 4.5-meter C-band; Microdyne, 7-meter C-band; Vertex, 8.1-meter Ku-band; Chapparral, Sierra, Standard Components receivers.

FM Affiliate: WXEL, 25-kw, 90.7 MHz (No. 214), 350-ft.

News Services: AP, NPR.

Ownership: Barry Telecommunications Inc. Jeanne O'Laughlin, Chmn.; Jerry Carr, Pres. & Chief Exec. Officer; Phil DiComo, V.P., Development; Bernard Henneberg, V.P., Finance.

Radio Stations: WXEL-FM, West Palm Beach.

Began Operation: July 8, 1982. Sale to present owner from South Florida Public Telecommunications Inc. approved by FCC April 16, 1997.

Represented (legal): Schwartz, Woods & Miller.

Represented (engineering): Rubin, Bednarek & Associates Inc.

Georgia

WGTV Athens-Atlanta Ch. 8

Licensee: Georgia Public Telecommunications Commission, 1540 Stewart Ave. SW, Atlanta, GA 30310.

Studio: 1540 Stewart Ave. SW, Atlanta, GA 30310.

Phone: 404-756-2400. **Fax:** 404-756-2431.

Technical Facilities: Channel No. 8 (180-186 MHz). Authorized power: 316-kw & 29.9-kw horizontal visual, 31.6-kw & 29.9-kw horizontal aural. Antenna: 938-ft. above av. terrain, 358-ft. above ground, 2049-ft. above sea level.

Latitude	33°	48'	18.33"
Longitude	84°	08'	39.70"

Transmitter: 2 Robert E. Lee Blvd., Stone Mountain.

Digital Facilities: Channel No. 22 (518-524 MHz). Power: 600-kw max. visual. Antenna: 997-ft. above av. terrain, 279-ft. above ground, 1906-ft. above sea level.

Latitude	33°	48'	18"
Longitude	84°	08'	40"

Transmitter: 2 Robert E. Lee Blvd., atop Stone Mountain.

FCC Digital File Number: BPEDT-20000419AAR. Granted: August 2, 2000.

Note: Latitude and longitude coordinates shown are based on the North American Datum of 1927 (NAD 27) as currently required by the Mass Media Bureau of the FCC.

Multichannel TV Sound: Stereo and separate audio program.

Satellite Earth Stations: Prodelin, 3.7-meter Ku-band; Vertex, 8.1-meter Ku-band; Andrew, Comsat receivers.

News Service: AP.

Ownership: Georgia Public Telecommunications Commission. W. H. Nesmith Jr., Chmn.

Began Operation: May 23, 1960.

Represented (sales): Public Broadcast Marketing Inc.

Represented (legal): Arent Fox Kintner Plotkin & Kahn.

Personnel:

Werner Rogers, Executive Director.

Frank Bugg, Station Manager.

Jim McLaughlin, General Sales Manager.

Kent Steele, Programming Director.

David Watts, Education Services Director.

Richard E. Cramer, Administration Director.

Al Korn, Engineering Director.

Marcia Killingsworth, Public Relations Manager.

Jack Watts, Chief Engineer.

Amy Scully, Development Director.

Ken Daniel, Production Manager.

WATC Atlanta Ch. 57

Licensee: Community Television Inc., 1862 Enterprise Dr., Norcross, GA 30093.

Studio: 1862 Enterprise Dr., Norcross, GA 30093.

Phone: 770-300-9828. **Fax:** 770-300-9838.

Technical Facilities: Channel No. 57 (728-734 MHz). Authorized power: 1729-kw max. visual. Antenna: 1047-ft. above av. terrain, 171-ft. above ground, 2054-ft. above sea level.

Latitude	34°	03'	59"
Longitude	84°	27'	17"

Transmitter: Sweat Mountain, near Roswell.

Digital Facilities: Channel No. 41 (632-638 MHz). Power: 165-kw max. visual. Antenna: 1047-ft. above av. terrain, 171-ft. above ground, 2054-ft. above sea level.

Latitude	34°	03'	59"
Longitude	84°	27'	17"

Transmitter: Side of existing WATC (TV) tower, atop Sweat Mountain, near Roswell.

FCC Digital File Number: BPEDT-20000322AAD. Granted: January 29, 2001.

Note: Latitude and longitude coordinates shown are based on the North American Datum of 1927 (NAD 27) as currently required by the Mass Media Bureau of the FCC.

Ownership: Community Television Inc. James H. Thompson, Pres.; Nell T. Adams, Secy.-Treas.; Joanne U. Thompson, V.P.

Began Operation: April 1, 1996.

Represented (legal): Cohen & Berfield PC.

Personnel:

James Thompson, General & Station Manager.

Curtis Deer, Chief Engineer.

John Broomall, General Sales Manager.

Greg West, Program, Promotion & Marketing Director.

Vincent Thompson, Production Manager.

Pat Mathis, Business Manager.

WPBA Atlanta Ch. 30

Licensee: Board of Education of the City of Atlanta, 210 Pryor St. SW, Atlanta, GA 30335.

Studio: 740 Bismark Rd. NE, Atlanta, GA 30324.

Phone: 678-686-0321. **Fax:** 678-686-0356.

Web Site: http://www.wpba.org

Georgia—Public/ETV Stations

Technical Facilities: Channel No. 30 (566-572 MHz). Authorized power: 1380-kw max. visual, 77.6-kw aural. Antenna: 1096-ft. above av. terrain, 1033-ft. above ground, 2016-ft. above sea level.

Latitude 33° 45' 35"
Longitude 84° 20' 07"

Transmitter: 1610 New St.

Digital Facilities: Channel No. 21 (512-518 MHz). Power: 55.4-kw max. visual. Antenna: 872-ft. above av. terrain, 821-ft. above ground.

Latitude 33° 45' 32"
Longitude 84° 20' 07"

FCC Digital File Number: BPEDT-20000426ABN. Granted: February 15, 2001.

Note: Latitude and longitude coordinates shown are based on the North American Datum of 1927 (NAD 27) as currently required by the Mass Media Bureau of the FCC.

Satellite Earth Station: Transmit/receive Scientific-Atlanta, 10-meter; Collins, Scientific-Atlanta receivers.

FM Affiliate: WABE, 100-kw, 90.1 MHz (No. 211), 420-ft.

Ownership: Board of Education of the City of Atlanta. Dr. Louis Sullivan, Chmn.; Milton Clipper, Pres. & Chief Operating Officer; Irene Wreen, Chief Financial Officer; Earl Johnson, V.P., Radio Services; Michael Halpin, V.P. Television Services; Eric Weston, Dir., Public Relations; Joanne Cox, Programming Dir.; John York, Chief Engineer; Jeffrey Bennett, Dir., Finance & Administration; Delores Campbell, Dir., Development; Michael Halpin, Dir., Operations.

Began Operation: February 17, 1958.

Represented (sales): Public Broadcast Marketing Inc.

Personnel:

Nancy Southgate, Television Services Manager.

Walton Ray, Public Relations Director.

John York, Chief Engineer.

WCLP-TV

Chatsworth-Dalton
Ch. 18

Licensee: Georgia Public Telecommunications Commission, 260 14th St. NW, Atlanta, GA 30318.

Studio: See WGTW, Athens-Atlanta.

Mailing Address: 260 14th St. NW, Atlanta, GA 30318.

Phone: 404-695-2422.

Technical Facilities: Channel No. 18 (494-500 MHz). Authorized power: 5000-kw max. & 447-kw horizontal visual, 63.1-kw max. & 44.7-kw horizontal aural. Antenna: 1854-ft. above av. terrain, 330-ft. above ground, 3046-ft. above sea level.

Latitude 34° 45' 06"
Longitude 84° 42' 54"

Transmitter: Cohutta Mountain, 3.3-mi. ESE of Chatsworth.

A-1560

Digital Facilities: Channel No. 33 (584-590 MHz). Power: 426-kw max. visual. Antenna: 1762-ft. above av. terrain, 246-ft. above ground, 2963-ft. above sea level.

Latitude 34° 45' 06"
Longitude 84° 42' 54"

Transmitter: Cohutta Mountain, 3-mi. ESE of Chatsworth, 2765 Fort Mountain State Park Rd.

FCC Digital File Number: BPEDT-20000425AAP (pending).

Note: Latitude and longitude coordinates shown are based on the North American Datum of 1927 (NAD 27) as currently required by the Mass Media Bureau of the FCC.

Ownership: Georgia Public Telecommunications Commission, W. H. Nesmith Jr., Chmn.

Began Operation: January 30, 1967.

Personnel:

Jackie Grizzle, Chief Engineer.

See WGTW, Athens-Atlanta.

WDCO-TV

Cochran
Ch. 29

Licensee: Georgia Public Telecommunications Commission, 260 14th St. NW, Atlanta, GA 30318.

Studio: See WGTW, Athens-Atlanta.

Mailing Address: 260 14th St. NW, Atlanta, GA 30318.

Phone: 912-934-2220.

Technical Facilities: Channel No. 29 (560-566 MHz). Authorized power: 5000-kw max. visual, 50.1-kw max. aural. Antenna: 1148-ft. above av. terrain, 1138-ft. above ground, 1458-ft. above sea level.

Latitude 32° 28' 11"
Longitude 83° 15' 17"

Transmitter: 7.5-mi. NE of Cochran, GA.

Digital Facilities: Channel No. 7 (174-180 MHz). Power: 22-kw visual. Antenna: 1211-ft. above av. terrain, 1175-ft. above ground, 1555-ft. above sea level.

Latitude 32° 28' 11"
Longitude 83° 15' 17"

Transmitter: Salem Cary Rd., off Hwy. 26, 7.5-mi. NE of Cochran.

FCC Digital File Number: BPEDT-20000425AAQ. Granted: June 1, 2001.

Note: Latitude and longitude coordinates shown are based on the North American Datum of 1927 (NAD 27) as currently required by the Mass Media Bureau of the FCC.

Ownership: Georgia Public Telecommunications Commission, W. H. Nesmith Jr., Chmn.

Began Operation: January 1, 1968.

Personnel:

David Cranford, Chief Engineer.

See WGTW, Athens-Atlanta.

WJSP-TV

Columbus-Warm Springs
Ch. 28

Licensee: Georgia Public Telecommunications Commission, 260 14th St. NW, Atlanta, GA 30318.

Studio: See WGTW, Athens-Atlanta.

Mailing Address: 260 14th St. NW, Atlanta, GA 30318.

Phone: 404-655-2145.

Technical Facilities: Channel No. 28 (554-560 MHz). Authorized power: 5000-kw visual. Antenna: 1511-ft. above av. terrain, 1077-ft. above ground, 2377-ft. above sea level.

Latitude 32° 51' 08"
Longitude 84° 42' 04"

Transmitter: Hwy. 85 W, 3.5-mi. S of Warm Springs.

Digital Facilities: Channel No. 23 (524-530 MHz). Power: 250-kw max. visual. Antenna: 1516-ft. above av. terrain, 1076-ft. above ground, 2375-ft. above sea level.

Latitude 32° 51' 08"
Longitude 84° 42' 04"

FCC Digital File Number: BPEDT-20000501AFY. Granted: February 15, 2001.

Note: Latitude and longitude coordinates shown are based on the North American Datum of 1927 (NAD 27) as currently required by the Mass Media Bureau of the FCC.

Ownership: Georgia Public Telecommunications Commission, W. H. Nesmith Jr., Chmn.

Began Operation: August 10, 1964.

Personnel:

Alfonso Pynenburg, Chief Engineer.

See WGTW, Athens-Atlanta.

WACS-TV

Dawson-Americus
Ch. 25

Licensee: Georgia Public Telecommunications Commission, 260 14th St. NW, Atlanta, GA 30318.

Studio: See WGTW, Athens-Atlanta.

Mailing Address: 260 14th St. NW, Atlanta, GA 30318.

Phone: 912-623-4883.

Technical Facilities: Channel No. 25 (536-542 MHz). Authorized power: 501-kw max. & 363-kw horizontal visual, 50.1-kw max. & 36.3-kw horizontal aural. Antenna: 1078-ft. above av. terrain, 1092-ft. above ground, 1545-ft. above sea level.

Latitude 31° 56' 15"
Longitude 84° 33' 15"

Transmitter: 12.7-mi. NNW of Dawson.

Digital Facilities: Channel No. 26 (542-548 MHz). Power: 100-kw max. visual. Antenna: 1089-ft. above av. terrain, 1070-ft. above ground, 1522-ft. above sea level.

Latitude 31° 56' 15"
Longitude 84° 33' 15"

FCC Digital File Number: BPEDT-20000428ACM. Granted: February 15, 2001.

Note: Latitude and longitude coordinates shown are based on the North American Datum of 1927 (NAD 27) as currently required by the Mass Media Bureau of the FCC.

Ownership: Georgia Public Telecommunications Commission, W. H. Nesmith Jr., Chmn.

Began Operation: March 6, 1967.

Personnel:

Tony Gainous, Chief Engineer.

See WGTW, Athens-Atlanta.

WABW-TV

Pelham-Albany
Ch. 14

Licensee: Georgia Public Telecommunications Commission, 260 14th St. NW, Atlanta, GA 30318.

Studio: See WGTW, Athens-Atlanta.

Mailing Address: 260 14th St. NW, Atlanta, GA 30318.

Phone: 912-294-8313.

Technical Facilities: Channel No. 14 (470-476 MHz). Authorized power: 5000-kw max. visual. Antenna: 1240-ft. above av. terrain, 1193-ft. above ground, 1518-ft. above sea level.

Latitude 31° 08' 05"
Longitude 84° 06' 16"

Transmitter: 3-mi. E of Pelham.

Digital Facilities: Channel No. 20 (506-512 MHz). Power: 434.7-kw max. visual. Antenna: 1240-ft. above av. terrain, 1191-ft. above ground, 1516-ft. above sea level.

Latitude 31° 08' 05"
Longitude 84° 06' 16"

FCC Digital File Number: BPEDT-20000501AHY. Granted: February 15, 2001.

Note: Latitude and longitude coordinates shown are based on the North American Datum of 1927 (NAD 27) as currently required by the Mass Media Bureau of the FCC.

Multichannel TV Sound: Stereo only.

Ownership: Georgia Public Telecommunications Commission, W. H. Nesmith Jr., Chmn.

Began Operation: January 2, 1967.

Personnel:

Walter Thompson, Chief Engineer.

See WGTW, Athens-Atlanta.

WVAN-TV

Savannah-Pembroke
Ch. 9

Licensee: Georgia Public Telecommunications Commission, 260 14th St. NW, Atlanta, GA 30318.

TV & Cable Factbook No. 70

Studio: See WGTV, Athens-Atlanta.

Mailing Address: 260 14th St. NW, Atlanta, GA 30318.

Phone: 912-653-4996.

Technical Facilities: Channel No. 9 (186-192 MHz). Authorized power: 316-kw visual, 34.7-kw aural. Antenna: 1050-ft. above av. terrain, 1086-ft. above ground, 1181-ft. above sea level.

Latitude 32° 08' 48"
Longitude 81° 37' 05"

Transmitter: 36-mi. W of Savannah, Bryan County, Pembroke.

Digital Facilities: Channel No. 46 (662-668 MHz). Power: 917.5-kw max. visual. Antenna: 984-ft. above av. terrain, 971-ft. above ground, 1066-ft. above sea level.

Latitude 32° 08' 48"
Longitude 81° 37' 05"

Transmitter: 100 Vandiver St., 0.8-mi. NNE of Pembroke.

FCC Digital File Number: BPEDT-20000425AAT. Granted: August 2, 2000.

Note: Latitude and longitude coordinates shown are based on the North American Datum of 1927 (NAD 27) as currently required by the Mass Media Bureau of the FCC.

Ownership: Georgia Public Telecommunications Commission, W. H. Nesmith Jr., Chmn.

Began Operation: September 17, 1963.

Personnel:

Claude Sapp, Chief Engineer.

See WGTV, Athens-Atlanta.

WXGA-TV Waycross-Valdosta Ch. 8

Licensee: Georgia Public Telecommunications Commission, 260 14th St. NW, Atlanta, GA 30318.

Studio: See WGTV, Athens-Atlanta.

Mailing Address: 260 14th St. NW, Atlanta, GA 30318.

Phone: 912-283-4838.

Technical Facilities: Channel No. 8 (180-186 MHz). Authorized power: 316-kw visual, 47.9-kw aural. Antenna: 1030-ft. above av. terrain, 1059-ft. above ground, 1249-ft. above sea level.

Latitude 31° 13' 17"
Longitude 82° 34' 24"

Transmitter: 2.5-mi. S of Hasty.

Digital Facilities: Channel No. 18 (494-500 MHz). Power: 952.8-kw max. visual. Antenna: 945-ft. above av. terrain, 948-ft. above ground, 1109-ft. above sea level.

Latitude 31° 13' 17"
Longitude 82° 34' 24"

Transmitter: 6433 TV Tower Rd., Millwood.

FCC Digital File Number: BPEDT-20000425AAS. Granted: August 14, 2000.

Note: Latitude and longitude coordinates shown are based on the North American Datum of 1927 (NAD 27) as currently required by the Mass Media Bureau of the FCC.

Ownership: Georgia Public Telecommunications Commission, W. H. Nesmith Jr., Chmn.

Began Operation: November 19, 1961.

Personnel:

Knox Carreker, Chief Engineer, Box 842, Waycross, GA, 31501.

See WGTV, Athens-Atlanta.

WCES-TV Wrens-Augusta Ch. 20

Licensee: Georgia Public Telecommunications Commission, 1540 Stewart Ave. SW, Atlanta, GA 30310.

Studio: See WGTV, Athens-Atlanta.

Mailing Address: 260 14th St. NW, Atlanta, GA 30318.

Phone: 404-547-2107.

Technical Facilities: Channel No. 20 (506-512 MHz). Authorized power: 5000-kw max. visual, 500-kw max. aural. Antenna: 1414-ft. above av. terrain, 1385-ft. above ground, 1801-ft. above sea level.

Latitude 33° 15' 33"
Longitude 82° 17' 09"

Transmitter: 7-mi. NE of Wrens.

Digital Facilities: Channel No. 36 (602-608 MHz). Power: 597-kw max. visual. Antenna: 1441-ft. above av. terrain, 1331-ft. above ground, 1818-ft. above sea level.

Latitude 33° 15' 33"
Longitude 82° 17' 09"

Transmitter: 2316 Old Miller Place Rd.

FCC Digital File Number: BPEDT-20000425AAR. Granted: August 4, 2000.

Note: Latitude and longitude coordinates shown are based on the North American Datum of 1927 (NAD 27) as currently required by the Mass Media Bureau of the FCC.

Ownership: Georgia Public Telecommunications Commission, W. H. Nesmith Jr., Chmn.

Began Operation: September 12, 1966.

Personnel:

William Newsome, Chief Engineer.

See WGTV, Athens-Atlanta.

Hawaii

KALO Honolulu Ch. 38

Licensee: Pacifica Broadcasting Co., 875 Waimanu St., Suite 110, Honolulu, HI 96813.

Studio: 875 Waimanu St., Suite 632, Honolulu, HI 96813.

Phone: 808-596-8897. **Fax:** 808-596-2646.

Technical Facilities: Channel No. 38 (614-620 MHz). Authorized power: 53-kw max. visual. Antenna: 2074-ft. above av. terrain, 46-ft. above ground, 2484-ft. above sea level.

Latitude 21° 19' 49"
Longitude 157° 45' 24"

Transmitter: Side of existing tower located atop Wiliwilinui Ridge, near Waimanalo.

FCC Proposed Digital Channel Number: Ch. 39.

Note: Latitude and longitude coordinates shown are based on the North American Datum of 1927 (NAD 27) as currently required by the Mass Media Bureau of the FCC.

Ownership: Pacifica Broadcasting Co. Christopher Racine, Chief Exec. Officer; Don Laidlaw, V.P.; Judith Racine, Secy.-Treas.

Began Operation: July 9, 1999.

Personnel:

Chris Racine, General Manager.

Ken Wooley, Chief Engineer.

KHET Honolulu Ch. 11

Licensee: Hawaii Public Television Foundation, Box 11673, Honolulu, HI 96828.

Studio: 2350 Dole St., Honolulu, HI 96822.

Phone: 808-973-1000. **Fax:** 808-973-1090.

E-mail: e_mail@khet.pbs.org **Web Site:** <http://www.khet.org>

Technical Facilities: Channel No. 11 (198-204 MHz). Authorized power: 148-kw visual, 29.5-kw aural. Antenna: 83-ft. above av. terrain, 303-ft. above ground, 100-ft. above sea level.

Latitude 21° 17' 45.70"
Longitude 157° 50' 35.70"

Transmitter: 1534 Kapiolani Blvd.

Digital Facilities: Channel No. 18 (494-500 MHz). Power: 120-kw max. visual. Antenna: 141—ft. above av. terrain, 332-ft. above ground.

Latitude 21° 17' 46.40"
Longitude 157° 50' 35.90"

FCC Digital File Number: BPEDT-20000428ACD (pending).

Note: Latitude and longitude coordinates shown are based on the North American Datum of 1927 (NAD 27) as currently required by the Mass Media Bureau of the FCC.

Multichannel TV Sound: Stereo only.

Satellite Earth Station: Vertex, 8.1-meter.

Ownership: Hawaii Public Television Foundation. Niel Hannahs, Chmn. Mike McCartney, Pres. & Chief Exec. Officer; Karen Yamamoto, Chief Financial Officer; Rick Tsujimura, Secy.; Robert A. Alm, Treas.

Began Operation: April 15, 1966. Transfer to present owner by Hawaii Public Broadcasting Authority approved by FCC May 19, 2000.

Represented (legal): Shook Hardy & Bacon LLP.

Represented (engineering): Hammett & Edison Inc.

Personnel:

Kei Yamamoto, Senior Vice President, Administration.

Stephen Komori, Vice President, Technical Services.

Ed McNulty, Vice President, Programming & Production.

Becky Dunning, Vice President, Promotion & Development.

KWBN Honolulu Ch. 44

Licensee: Ho' Ona' Aua Community Television Inc., 1389 Queen Emma St., Honolulu, HI 96813.

Phone: 808-945-1121.

Technical Facilities: Channel No. 44 (650-656 MHz). Authorized power: 303-kw max. visual. Antenna: 1903-ft. above av. terrain, 70-ft. above ground, 2349-ft. above sea level.

Latitude 21° 23' 45"
Longitude 158° 05' 58"

Transmitter: Side of KAIM-FM/KORL (FM) tower, atop Palikea Ridge, near Waipahu.

FCC Proposed Digital Channel Number: Ch. 43.

Note: Latitude and longitude coordinates shown are based on the North American Datum of 1927 (NAD 27) as currently required by the Mass Media Bureau of the FCC.

Ownership: Ho' Ona' Aua Community Television Inc. Christopher J. Racine, Pres. & Chief Executive Officer; Dominique Freeman, V.P.; Judith L. Racine, Secy.-Treas.

Began Operation: October 1, 1996.

Represented (legal): Bechtel & Cole, Chartered.

Personnel:

Scot Freeman, General Manager.

Mike Kessler, Chief Engineer.

KMEB-TV Wailuku Ch. 10

Licensee: Hawaii Public Television Foundation, 2350 Dole St., Honolulu, HI 96822.

Studio: See KHET, Honolulu.

Mailing Address: Box 11673, Honolulu, HI 96828.

Phone: 808-973-1000. **Fax:** 808-973-1090.

Hawaii—Public/ETV Stations

E-mail: mail@khet.pbs.org **Web Site:** <http://www.khet.org>

Technical Facilities: Channel No. 10 (192-198 MHz). Authorized power: 31.6-kw visual, 6.31-kw aural. Antenna: 5940-ft. above av. terrain, 47-ft. above ground, 10027-ft. above sea level.

Latitude 20° 42' 40"
Longitude 156° 15' 34"

Transmitter: Kole Kole Hill, 20-mi. SE of Wailuku.

Digital Facilities: Channel No. 30 (566-572 MHz). Power: 50-kw max. visual. Antenna: 5977-ft. above av. terrain, 41-ft. above ground.

Latitude 20° 42' 40"
Longitude 156° 15' 34"

FCC Digital File Number: BPEDT-20000428ADA. Granted: August 3, 2001.

Note: Latitude and longitude coordinates shown are based on the North American Datum of 1927 (NAD 27) as currently required by the Mass Media Bureau of the FCC.

Satellite Earth Station: Vertex, 8.1-meter.

Ownership: Hawaii Public Television Foundation., see KHET, Honolulu.

Began Operation: September 22, 1966. Transfer to present owner by Hawaii Public Broadcasting Authority approved by FCC May 19, 2000.

Represented (legal): Shook Hardy & Bacon LLP.

Represented (engineering): Hammett & Edison Inc.

Personnel: See KHET, Honolulu.

Idaho

KAID Boise Ch. 4

Licensee: State Board of Education, 1455 N. Orchard, Boise, ID 83706.

Studio: 1455 N. Orchard, Boise, ID 83706.

Phone: 208-373-7220. **Fax:** 208-373-7245.

E-mail: kdptv@idptv.pbs.org **Web Site:** <http://www.idahoptv.org>

Technical Facilities: Channel No. 4 (66-72 MHz). Authorized power: 20.9-kw visual, 2.09-kw aural. Antenna: 2474-ft. above av. terrain, 122-ft. above ground, 7072-ft. above sea level.

Latitude 43° 45' 16"
Longitude 116° 05' 56"

Transmitter: Deer Point TV Lot No. 3, 10.75-mi. NNE of Boise.

Digital Facilities: Channel No. 21 (512-518 MHz). Power: 54.8-kw max. visual. Antenna: 2815-ft. above av. terrain, 307-ft. above ground.

Latitude 43° 45' 21"
Longitude 116° 05' 53"

Transmitter: Deer Point.

FCC Digital File Number: BPEDT-20000427ACJ (pending).

Note: Latitude and longitude coordinates shown are based on the North American Datum of 1927 (NAD 27) as currently required by the Mass Media Bureau of the FCC.

Satellite Earth Station: Collins, 10-meter C-band; Scientific-Atlanta, Standard Components receivers.

Ownership: Idaho State Board of Education. Gregory G. Fitch, Exec. Dir.

Began Operation: December 31, 1971.

Represented (legal): Fletcher, Heald & Hildreth PLC.

Personnel:

Peter Morrill, General Manager.

Ron Pisaneschi, Program Manager.

Richard Van Genderen, Technology Director.

Bruce Reichert, Production.

Phillip Kottraba, Business Manager.

Nancy Viano, Marketing Director.

KCDT Coeur d'Alene Ch. 26

Licensee: State Board of Education, 1455 N. Orchard, Boise, ID 83706.

Studio: Radio-TV Center, U. of Idaho, Moscow, ID 83843.

Phones: 208-373-7220; 208-885-1226. **Fax:** 208-373-7245.

E-mail: [idptv@idptv.pbs.org](mailto:kdptv@idptv.pbs.org) **Web Site:** <http://www.idahoptv.org>

Technical Facilities: Channel No. 26 (542-548 MHz). Authorized power: 1-kw max. visual, 100-kw aural. Antenna: 1526-ft. above av. terrain, 75-ft. above ground, 4137-ft. above sea level.

Latitude 47° 43' 54"
Longitude 116° 43' 47"

Transmitter: Canfield Butte, 4.5-mi. NNE of Coeur d'Alene.

Digital Facilities: Channel No. 45 (656-662 MHz). Power: 36-kw max. visual. Antenna: 1503-ft. above av. terrain, 66-ft. above ground.

Latitude 47° 43' 54"
Longitude 116° 43' 47"

FCC Digital File Number: BPEDT-20000501AIE. Granted: February 22, 2001.

Note: Latitude and longitude coordinates shown are based on the North American Datum of 1927 (NAD 27) as currently required by the Mass Media Bureau of the FCC.

Multichannel TV Sound: Planned.

Satellite Earth Station: Collins, 10-meter C-band; Standard Components receivers.

Ownership: Idaho State Board of Education. Gregory G. Fitch, Exec. Dir.

Began Operation: September 22, 1992.

Personnel: See KUID-TV, Moscow.

KBGH Filer & Twin Falls Ch. 19

Grantee: College of Southern Idaho, 315 Falls Ave, Twin Falls, ID 83301.

Studio: Box 1238, Twin Falls, ID 83303.

Phone: 208-733-9554. **Fax:** 208-736-2188.

E-mail: akblowther@orion1.csi.cc.id.us **Web Site:** <http://www.csi.cc.id.us>

Technical Facilities: Channel No. 19 (500-506 MHz). Authorized power: 76.5-kw max. visual, 7.65-kw aural. Antenna: 528-ft. above av. terrain, 69-ft. above ground, 4370-ft. above sea level.

Latitude 42° 43' 47"
Longitude 114° 24' 52"

Transmitter: Flat Top Butte, 5.3-mi. E of Jerome.

Digital Facilities: Channel No. 18 (494-500 MHz). Power: 40-kw max. visual. Antenna: 528-ft. above av. terrain, 69-ft. above ground.

Latitude 42° 43' 47"
Longitude 114° 24' 52"

FCC Digital File Number: BPEDT-20000427ACR. Granted: February 22, 2001.

Note: Latitude and longitude coordinates shown are based on the North American Datum of 1927 (NAD 27) as currently required by the Mass Media Bureau of the FCC.

Ownership: College of Southern Idaho. Leroy Craig, Chmn.; Gerald Meyerhoeffer, Chief Exec. Officer; Gerald Beck, Chief Operating Officer; John M. Mason, Secy.-Treas.

Began Operation: August 28, 1995.

Represented (engineering): Vaun J. McArthur.

Personnel:

Ken Campbell, General Manager.

Tom Lowther, Chief Engineer.

Dr. Gerald Beck, Program Director.

KUID-TV Moscow Ch. 12

Licensee: Idaho State Board of Education, Moscow, ID.

Studio: Radio-TV Center, U. of Idaho, Moscow, ID 83843.

Mailing Address: U. of Idaho, Box. 443101, Moscow, ID 83844-3101.

Phone: 208-885-1226. **Fax:** 208-885-5711.

E-mail: [idptv@idptv.pbs.org](mailto:kdptv@idptv.pbs.org) **Web Site:** <http://www.idahoptv.org>

Technical Facilities: Channel No. 12 (204-210 MHz). Authorized power: 316-kw visual, 11.5-kw aural. Antenna: 1135-ft. above av. ter-

rain, 292-ft. above ground, 3891-ft. above sea level.

Latitude 46° 40' 54"
Longitude 116° 58' 13"

Transmitter: Paradise Ridge, 3.25-mi. SSE of Moscow.

FCC Proposed Digital Channel Number: Ch. 35.

Note: Latitude and longitude coordinates shown are based on the North American Datum of 1927 (NAD 27) as currently required by the Mass Media Bureau of the FCC.

Satellite Earth Station: Collins, 10-meter; Standard Communications receivers.

Ownership: Idaho State Board of Education. Gregory G. Fitch, Exec. Dir.

Began Operation: September 6, 1965.

Personnel:

Peter Morrill, General Manager.

Ken Segota, Chief Engineer.

KISU-TV Pocatello Ch. 10

Licensee: State Board of Education, 1455 N. Orchard St., Idaho State U., Boise, ID 83706.

Studio: 1550 E. Terry St. Room 104, Pocatello, ID 83209.

Mailing Address: Box 8111, Pocatello, ID 83209.

Phones: 208-282-2857; 800-543-6868. **Fax:** 208-236-2848.

E-mail: marcia_hosking@idptv.pbs.org **Web Site:** <http://www.idahoptv.org>

Technical Facilities: Channel No. 10 (192-198 MHz). Authorized power: 122-kw visual, 12.9-kw aural. Antenna: 1527-ft. above av. terrain, 144-ft. above ground, 6819-ft. above sea level.

Latitude 43° 30' 04"
Longitude 112° 39' 42"

Transmitter: E. Little Butte, 8.5-mi. NE of Atomic City, ID.

Digital Facilities: Channel No. 17 (488-494 MHz). Power: 189-kw max. visual. Antenna: 1460-ft. above av. terrain, 80-ft. above ground.

Latitude 43° 30' 02"
Longitude 112° 39' 36"

FCC Digital File Number: BPEDT-20000501AIF. Granted: February 22, 2001.

Note: Latitude and longitude coordinates shown are based on the North American Datum of 1927 (NAD 27) as currently required by the Mass Media Bureau of the FCC.

Multichannel TV Sound: Stereo only.

Satellite Earth Stations: Andrew, 10-meter C-band; Vertex, 4.6-meter Ku-band; General Instrument receivers.

Ownership: Idaho State Board of Education. Gregory G. Fitch, Exec. Dir.

Began Operation: July 7, 1971.

Personnel:

Peter Morrill, General Manager.

Marcia Hosking, Station Manager & Development Director

Ron Pisaneschi, Program Director.

Pat Hunter, Business Manager.

David Turnmire, Chief Engineer.

J. D. Davis, Field Engineer.

Mitzi Hunt, Development Assistant.

Melanie Williams, Education Services.

KIPT

Twin Falls

Ch. 13

Licensee: Idaho State Board of Education, 1455 N. Orchard, Boise, ID 83706.

Studio: See KAID, Boise.

Phone: 208-373-7220. **Fax:** 208-373-7245.

E-mail: idptv@idptv.pbs.org **Web Site:** <http://www.idahoptv.org>

Technical Facilities: Channel No. 13 (210-216 MHz). Authorized power: 5.01-kw visual, 501-w aural. Antenna: 430-ft. above av. terrain, 69-ft. above ground, 4341-ft. above sea level.

Latitude	42°	43'	47"
Longitude	114°	24'	52"

Transmitter: Flat Top Butte, 5.3-mi. E of Jerome, Jerome County.

Digital Facilities: Channel No. 22 (518-524 MHz). Power: 50-kw max. visual. Antenna: 515-ft. above av. terrain, 56-ft. above ground, 4367-ft. above sea level.

Latitude	42°	43'	47"
Longitude	114°	24'	52"

FCC Digital File Number: BPEDT-20000501AFV. Granted: February 5, 2001.

Note: Latitude and longitude coordinates shown are based on the North American Datum of 1927 (NAD 27) as currently required by the Mass Media Bureau of the FCC.

Ownership: Idaho State Board of Education. Gregory G. Fitch, Exec. Dir.

Began Operation: January 17, 1992.

Represented (legal): Fletcher, Heald & Hildreth PLC.

Personnel:

Peter Morrill, General Manager.

Richard Van Genderen, Technology Director.

Ron Pisaneschi, Program Director.

Bruce Reichert, Production.

Phillip Kottraba, Business Manager.

Nancy Viano, Marketing Director.

Illinois

WSIU-TV

Carbondale

Ch. 8

Licensee: Board of Trustees of Southern Illinois U., 1048 Communications Bldg., Carbondale, IL 62901-6602.

Studio: Southern Illinois U., Carbondale, IL 62901.

Mailing Address: 1048 Communications Bldg., Southern Illinois U., Carbondale, IL 62901-6602.

Phone: 618-453-4343. **Fax:** 618-453-6186.

E-mail: webmaster@wsiu.pbs.org **Web Site:** <http://www.wsui.org>

Technical Facilities: Channel No. 8 (180-186 MHz). Authorized power: 316-kw visual, 31.6-kw aural. Antenna: 890-ft. above av. terrain, 903-ft. above ground, 1385-ft. above sea level.

Latitude	38°	06'	15"
Longitude	89°	14'	37"

Transmitter: U.S. Hwy. 51, approx. 2-mi. S of Tamaroa.

Digital Facilities: Channel No. 40 (626-632 MHz). Power: 952-kw max. visual. Antenna: 781-ft. above av. terrain, 751-ft. above ground.

Latitude	38°	06'	11"
Longitude	89°	14'	40"

FCC Digital File Number: BPEDT-20000428ACV. Granted: February 22, 2001.

Note: Latitude and longitude coordinates shown are based on the North American Datum of 1927 (NAD 27) as currently required by the Mass Media Bureau of the FCC.

Satellite Earth Stations: Scientific-Atlanta, 10-meter; Simulsat, 7-meter Ku & C-band; Vertex, 6.1-meter Ku-band; DX Antenna, Scientific-Atlanta, Standard Communications receivers.

FM Affiliate: WSIU, 50-kw, 91.9 MHz (No. 220), 300-ft.

News Services: AP, INN.

Ownership: Board of Trustees of Southern Illinois U. Robert C. Gerig, Chief Exec. Officer; Delores Kerstein, Chief Financial Officer.

Radio Stations: WSIU-FM, Carbondale; WSIE-FM, Edwardsville; WUSI-FM, Olney; WVIU-FM, Mt. Vernon.

Began Operation: November 6, 1961.

Represented (legal): Cohn & Marks.

Personnel:

Robert Gerig, General Manager.

Robert Henderson, Operations Director.

Richard Kuenneke, News Director.

Trina Lyons, Program Director.

Monica Tichenor, Promotion Director.

Candice Isberner, Engineering Director.

Kevin Boucher, Traffic Manager.

Renee Dillard, Marketing Director.

WEIU-TV

Charleston

Ch. 51

Licensee: Eastern Illinois U., Radio & Television Center, 600 Lincoln Ave., Charleston, IL 61920.

Studio: Radio & Television Center, 600 Lincoln Ave., Buzzard Hall, Charleston, IL 61920.

Phone: 217-581-5956. **Fax:** 217-581-6650.

E-mail: weiu@www.eiu.edu **Web Site:** <http://www.eiu.edu/~weiu>

Technical Facilities: Channel No. 51 (692-698 MHz). Authorized power: 48.5-kw visual, 4.85-kw aural. Antenna: 234-ft. above av. terrain, 216-ft. above ground, 913-ft. above sea level.

Latitude	39°	28'	43.00"
Longitude	88°	10'	21.00"

Transmitter: Between 7th & 9th Sts., near Cleveland Ave., Charleston.

Digital Facilities: Channel No. 50 (666-692 MHz). Power: 1000-kw max. visual. Antenna: 781-ft. above av. terrain, 755-ft. above ground.

Latitude	39°	28'	46.50"
Longitude	88°	10'	23.00"

FCC Digital File Number: BPEDT-20000501AGV (pending).

Note: Latitude and longitude coordinates shown are based on the North American Datum of 1927 (NAD 27) as currently required by the Mass Media Bureau of the FCC.

Satellite Earth Stations: Prodelin, 3.8-meter; Scientific-Atlanta, 4.6-meter; Vertex, 6.2-meter; DX Engineering, Scientific-Atlanta receivers.

Ownership: Eastern Illinois U. Louis V. Hencken, Interim Pres.; Brenda Good, Dir., Admin. & Finance.

Radio Stations: WEIU-FM, Charleston.

Began Operation: July 1, 1986.

Represented (legal): Cohn & Marks.

Represented (engineering): Cohen, Dippell & Everist PC.

Personnel:

Richard Sailors, General Manager.

Jim Jones, Station Manager.

Karla Evans, General Sales Manager & Development Director.

Ron Amyx, Engineering Director.

Kelly Daniels, News Director.

Dave Kidwell, Sports Director.

Linda Kingery, Program Director.

Audrey Bachelder, Promotion & Publicity Director.

WTTW

Chicago

Ch. 11

Licensee: Window to the World Communications Inc., 5400 N. St. Louis Ave., Chicago, IL 60625.

Studio: 5400 N. St. Louis Ave., Chicago, IL 60625.

Phone: 773-583-5000. **Fax:** 773-583-3046.

E-mail: viewer@mail@wttw.com **Web Site:** <http://www.networkchicago.com>

Technical Facilities: Channel No. 11 (198-204 MHz). Authorized power: 60.3-kw visual, 6.75-kw aural. Antenna: 1630-ft. above av. terrain, 1710-ft. above ground, 2305-ft. above sea level.

Latitude	41°	52'	44"
Longitude	87°	38'	10"

Transmitter: Sears Tower, 233 S. Wacker Dr.

Digital Facilities: Channel No. 47 (668-674 MHz). Power: 300-kw max. visual. Antenna: 1526-ft. above av. terrain, 1526-ft. above ground, 2119-ft. above sea level.

Latitude	41°	52'	44"
Longitude	87°	38'	10"

Transmitter: Sears Tower, 233 S. Wacker Dr.

FCC Digital File Number: BMPEDT-2000-0501AIR. Granted: May 31, 2001.

Note: Latitude and longitude coordinates shown are based on the North American Datum of 1927 (NAD 27) as currently required by the Mass Media Bureau of the FCC.

Multichannel TV Sound: Stereo and separate audio program.

Satellite Earth Stations: Comtech, 3-meter Ku & C-band; Vertex, 6.1-meter Ku-band; Pinzone, Standard Communications receivers.

News Services: AP, CNN Newsource.

Ownership: Window to the World Communications Inc. Martin Koldyke, Chmn.

Began Operation: September 5, 1955.

Represented (legal): Dow, Lohnes & Albertson PLLC.

Represented (engineering): Smith & Fisher.

Personnel:

Daniel J. Schmidt, President & Chief Executive Officer.

Reese P. Marcusson, Executive Vice President & Chief Financial Officer.

Farrell Frentress, Senior Vice President, Development & Cross Media Sales.

Colleen H. Dolan, Group Vice President, Media Sales.

Catherine Braendel, Vice President, Marketing & New Media.

Donna L. Davies, Vice President, Development.

Mary Beth Hughes, Vice President, WTTW National Productions.

Katherine S. Lauderdale, Vice President, Strategic Partnerships & General Counsel.

Illinois—Public/ETV Stations

Larry W. Ocker, Vice President, Engineering & Technology.

Parke Richeson, Vice President, Finance & Business Development.

V. J. McAleer, Vice President, Production & Development.

WYCC

**Chicago
Ch. 20**

Licensee: Board of Trustees of Community College, 226 W. Jackson Blvd., Suite 922, District No. 508, County of Cook, Chicago, IL 60606.

Studio: 7500 S. Pulaski, Chicago, IL 60652.

Mailing Address: Suite 922, 226 W. Jackson Blvd., Chicago, IL 60606-6997.

Phone: 773-838-7878. **Fax:** 773-581-2071.

Technical Facilities: Channel No. 20 (506-512 MHz). Authorized power: 2421-kw max. & 1081-kw horizontal visual, 242.1-kw max. & 108.1-kw horizontal aural. Antenna: 1239-ft. above av. terrain, 1456-ft. above ground, 2049-ft. above sea level.

Latitude 41° 53' 55.50"
Longitude 87° 37' 23.00"

Transmitter: 875 N. Michigan Ave.

FCC Proposed Digital Channel Number: Ch. 21.

Note: Latitude and longitude coordinates shown are based on the North American Datum of 1927 (NAD 27) as currently required by the Mass Media Bureau of the FCC.

Satellite Earth Station: Harris, 10-meter C-band; Harris receivers.

News Service: UPI.

Ownership: Board of Trustees, Community College No. 508, Ronald J. Gidwitz, Chmn.

Radio Stations: WKCC(FM), Chicago.

Began Operation: September 20, 1965. Left air April 23, 1974. Transfer to present owner approved by FCC June 10, 1977. Resumed operation February 17, 1983.

Represented (legal): Dow, Lohnes & Albertson PLLC.

Personnel:

Jeff McGrath, Consulting General Manager.

Cynthia Syperok, Program Manager.

Kimberly Parker, Promotion Manager.

Randy McKenzie, Business Manager.

WSEC Jacksonville Ch. 14

Licensee: West Central Illinois Educational Telecommunications Corp., Box 6248, Springfield, IL 62708.

Phone: 217-206-6647. **Fax:** 217-206-7267.

E-mail: viewer@wmec.pbs.org

Technical Facilities: Channel No. 14 (470-476 MHz). Authorized power: 28.25-kw visual, 2.83-kw aural. Antenna: 313-ft. above av. terrain, 339-ft. above ground, 964-ft. above sea level.

Latitude 39° 44' 08"
Longitude 90° 10' 32"

Digital Facilities: Channel No. 15 (476-482 MHz). Power: 180-kw max. visual. Antenna: 968-ft. above av. terrain, 936-ft. above ground.

Latitude 39° 36' 09"
Longitude 90° 02' 47"

FCC Digital File Number: BPEDT-20000324AAP (pending).

Note: Latitude and longitude coordinates shown are based on the North American Datum of 1927 (NAD 27) as currently required by the Mass Media Bureau of the FCC.

Ownership: West Central Illinois Educational Telecommunications Corp. Robert Weirather, Chmn.; Keith Bradbury, Vice Chmn.; Jerold Gruebel, Pres. & Chief Exec. Officer; Lea Hudson, 2nd Vice Chmn.; Richard Liebig, Secy.; Tom McKula, Treas.

Began Operation: August 11, 1984.

Represented (legal): Dow, Lohnes & Albertson PLLC.

Personnel:

Jerold Gruebel, General Manager.

Rich Plotkin, Broadcast Operations Director.

Mary Jane Bates, Business Manager.

Stephanie Cole, Traffic Coordinator.

Gus Wills, Chief Engineer.

Don Sharp, Sales & Corporate Services Director.

WMEC Macomb Ch. 22

Licensee: West Central Illinois Educational Telecommunications Corp., Box 6248, Macomb, IL 61455.

Mailing Address: Box 42, Macomb, IL 61455.

Phones: 217-206-6647; 800-232-3605. **Fax:** 217-206-7267.

E-mail: viewer@wmec.pbs.org

Technical Facilities: Channel No. 22 (518-524 MHz). Authorized power: 24.16-kw visual, 2.42-kw aural. Antenna: 645-ft. above av. terrain, 517-ft. above ground, 1125-ft. above sea level.

Latitude 40° 23' 53"
Longitude 90° 43' 56"

Transmitter: 3.5-mi. SE of Colchester.

Digital Facilities: Channel No. 21 (512-518 MHz). Power: 75-kw max. visual. Antenna: 430-ft. above av. terrain, 466-ft. above ground.

Latitude 40° 23' 54"
Longitude 90° 43' 55"

FCC Digital File Number: BPEDT-20000501AGY. Granted: July 25, 2001.

Note: Latitude and longitude coordinates shown are based on the North American Datum of 1927 (NAD 27) as currently required by the Mass Media Bureau of the FCC.

Ownership: West Central Illinois Educational Telecommunications Corp., see WSEC, Jacksonville.

Began Operation: October 1, 1984.

Represented (legal): Dow, Lohnes & Albertson PLLC.

Personnel: See WSEC, Jacksonville.

WQPT-TV Moline Ch. 24

**(Operates satellite KQCT,
Davenport, IA)**

Licensee: Black Hawk College, 6600 34th Ave., Moline, IL 61265.

Studio: 6600 34th Ave., Moline, IL 61265.

Phone: 309-796-2424. **Fax:** 309-796-2484.

E-mail: wqpt@bhc1.bhc.edu **Web Site:** http://www.wqpt.org

Technical Facilities: Channel No. 24 (530-536 MHz). Authorized power: 1080-kw max. visual. Antenna: 855-ft. above av. terrain, 787-ft. above ground, 1577-ft. above sea level.

Latitude 41° 19' 39"
Longitude 90° 22' 46"

FCC Proposed Digital Channel Number: Ch. 23.

Note: Latitude and longitude coordinates shown are based on the North American Datum of 1927 (NAD 27) as currently required by the Mass Media Bureau of the FCC.

Ownership: Black Hawk College. Steve Spivey, Chmn.; Glenn Doyle, Vice-Chmn.

Began Operation: November 2, 1983.

Represented (legal): Arter & Hadden LLP.

Personnel:

Rick L. Best, General Manager.

Cathy Whittlesey, Development Director.

Susan McPeters, News Director.

Norma Adams, Business Manager.

Jerry Myers, Program Director.

Steve Ellis, Chief Engineer.

WUSI-TV Olney Ch. 16

Licensee: Board of Trustees of Southern Illinois U. Broadcasting Service, 1048 Communications Bldg., Carbondale, IL 62901.

Studio: 2-mi. W of Dundas.

Mailing Address: Box 430, Olney, IL 62450.

Phone: 618-395-3422. **Fax:** 618-754-3330.

Web Site: http://www.wsiu.org

Technical Facilities: Channel No. 16 (482-488 MHz). Authorized power: 1170-kw max. & 977-kw horizontal visual, 234-kw max. & 195-kw horizontal aural. Antenna: 930-ft. above av. terrain, 975-ft. above ground, 1445-ft. above sea level.

Latitude 38° 50' 18"
Longitude 88° 07' 46"

Transmitter: 2.1-mi. W of Dundas.

Digital Facilities: Channel No. 19 (500-506 MHz). Power: 57.8-kw max. visual. Antenna: 860-ft. above av. terrain, 879-ft. above ground.

Latitude 38° 50' 19"
Longitude 88° 07' 47"

FCC Digital File Number: BPEDT-20000428ACW. Granted: February 22, 2001.

Note: Latitude and longitude coordinates shown are based on the North American Datum of 1927 (NAD 27) as currently required by the Mass Media Bureau of the FCC.

Satellite Earth Station: Gardiner, C-band; International Satellite, Scientific-Atlanta, Standard Components receivers.

Ownership: Board of Trustees of Southern Illinois University.

Radio Stations: WSIU-FM, Carbondale; WSIE-FM, Edwardville; WUSI-FM, Olney; WVIU-FM, Mount Vernon.

Began Operation: August 19, 1968.

Represented (legal): Cohn & Marks.

Personnel: See WSIU-TV, Carbondale.

WTVP Peoria Ch. 47

Licensee: Illinois Valley Public Telecommunications, 1501 W. Bradley Ave., Corp., Peoria, IL 61625.

Studio: 1501 W. Bradley Ave., Peoria, IL 61625.

Phones: 309-677-4747; 800-837-4747. **Fax:** 309-677-3518.

E-mail: chet_tomczyk@wtvp.pbs.org **Web Site:** http://www.wtvp.com

Technical Facilities: Channel No. 47 (668-674 MHz). Authorized power: 1410-kw max. & 1070-kw horizontal visual, 141-kw max. & 107-kw horizontal aural. Antenna: 705-ft. above av. terrain, 599-ft. above ground, 1349-ft. above sea level.

Latitude 40° 37' 44"
Longitude 89° 34' 12"

Transmitter: I-474 & Cole Hollow Rd., East Peoria.

Digital Facilities: Channel No. 46 (662-668 MHz). Power: 200-kw max. visual. Antenna: 709-ft. above av. terrain, 577-ft. above ground, 1322-ft. above sea level.

Latitude 40° 37' 44"
Longitude 89° 34' 12"

Transmitter: Cole Hollow Rd. at I-474.

FCC Digital File Number: BPEDT-19991223ABS.
Granted: April 25, 2000.

Note: Latitude and longitude coordinates shown are based on the North American Datum of 1927 (NAD 27) as currently required by the Mass Media Bureau of the FCC.

Multichannel TV Sound: Stereo only.

Satellite Earth Station: Vertex, 6.1-meter Ku & C-band; General Instrument receivers.

Ownership: Illinois Valley Public Telecommunications Corp. Marianne Moll, Chmn.; Chet Tomczyk, Pres.; John Morris, V.P., Development; Henry Allovio, Secy.; Michel McCord, Treas.; Diedra Dellinger, Chief Financial Officer.

Began Operation: June 27, 1971.

Represented (legal): Dow, Lohnes & Albertson PLLC.

Personnel:

Chet Tomczyk, General Manager.

James Jordan, Chief Operator.

David Schenk, Engineering Director.

Guy Serungard, Production Manager.

Linda Miller, Program Director.

Diedra Dellinger, Business Manager.

John Morris, Development Director.

WQEC Quincy Ch. 27

Licensee: West Central Illinois Educational Telecommunications Corp., Box 3303, Quincy, IL 62301.

Phone: 800-232-3605. **Fax:** 217-206-7267.

E-mail: viewer@wmec.pbs.org

Technical Facilities: Channel No. 27 (548-554 MHz). Authorized power: 14.8-kw visual, 1.48-kw aural. Antenna: 567-ft. above av. terrain, 495-ft. above ground, 1205-ft. above sea level.

Latitude	39°	58'	44"
Longitude	91°	18'	33"

Transmitter: Ellington Rd. at Hwy. 336, 2.7-mi. NE of Quincy.

Digital Facilities: Channel No. 34 (590-596 MHz). Power: 58.6-kw max. visual. Antenna: 502-ft. above av. terrain, 427-ft. above ground.

Latitude	39°	58'	41"
Longitude	91°	18'	32"

FCC Digital File Number: BPEDT-20000301AGZ.
Granted: February 12, 2001.

Note: Latitude and longitude coordinates shown are based on the North American Datum of 1927 (NAD 27) as currently required by the Mass Media Bureau of the FCC.

Ownership: West Central Illinois Educational Telecommunications Corp., see WSEC, Jacksonville.

Began Operation: March 9, 1985.

Represented (legal): Dow, Lohnes & Albertson PLLC.

Personnel: See WSEC, Jacksonville.

WILL-TV Urbana-Champaign Ch. 12

Licensee: Board of Trustees, U. of Illinois, 300 W. Goodwin Ave., Urbana, IL 61801.

Studio: 300 W. Goodwin Ave., Urbana, IL 61801.

Phone: 217-333-1070. **Fax:** 217-244-6386.

E-mail: dpercy@uiuc.edu **Web Site:** http://www.will.uiuc.edu

Technical Facilities: Channel No. 12 (204-210 MHz). Authorized power: 316-kw visual, 63.1-kw aural. Antenna: 987-ft. above av. terrain, 1044-ft. above ground, 1734-ft. above sea level.

Latitude	40°	02'	18"
Longitude	88°	40'	10"

Transmitter: RR 2, 5-mi. W of Monticello, Willow Branch Twp.

Digital Facilities: Channel No. 47 (668-674 MHz). Power: 778.3-kw max. visual. Antenna: 991-ft. above av. terrain, 988-ft. above ground.

Latitude	40°	04'	18"
Longitude	88°	40'	10"

FCC Digital File Number: BPEDT-20000426ABI.
Granted: February 1, 2001.

Note: Latitude and longitude coordinates shown are based on the North American Datum of 1927 (NAD 27) as currently required by the Mass Media Bureau of the FCC.

Satellite Earth Station: Collins, 10-meter C-band; Collins receivers.

AM Affiliate: WILL, 5-kw, 580 kHz.

FM Affiliate: WILL-FM, 105-kw, 90.9 MHz (No. 215), 850-ft.

Ownership: U. of Illinois. James J. Stukel, Pres.

Radio Stations: WILL-AM-FM, Urbana.

Began Operation: August 1, 1955.

Represented (legal): Dow, Lohnes & Albertson PLLC.

Personnel:

Donald P. Mullally, General Manager & Broadcasting Director.

Carl Caldwell, Station Manager.

Mike Wilson, Traffic Manager.

David Thiel, Program Director.

Deborah M. Day, Development Director.

R. E. West, Chief Engineer.

Tom Galer-Unti, Business Manager.

Kate Dobrovoly, Marketing Director.

Rita Schulte, Membership Director.

Indiana

WTIU Bloomington Ch. 30

Licensee: Trustees of Indiana U., M-19, Bloomington, IN 47405.

Studio: Radio-TV Center, Indiana U., 1229 E. 7th St., Bloomington, IN 47405-6901.

Phones: 812-855-5900; 812-855-9260. **Fax:** 812-855-0729.

E-mail: wtiu@indiana.edu **Web Site:** http://www.indiana.edu/~radiotv/wtiu

Technical Facilities: Channel No. 30 (566-572 MHz). Authorized power: 832-kw max. & 533.5-kw horizontal visual, 183-kw max. & 117.4-kw horizontal aural. Antenna: 709-ft. above av. terrain, 627-ft. above ground, 1421-ft. above sea level.

Latitude	39°	08'	32"
Longitude	86°	29'	43"

Transmitter: 2897 S. Sare Rd., Bloomington.

FCC Proposed Digital Channel Number: Ch. 14.

Note: Latitude and longitude coordinates shown are based on the North American Datum of 1927 (NAD 27) as currently required by the Mass Media Bureau of the FCC.

Multichannel TV Sound: Stereo and separate audio program.

Satellite Earth Station: Vertex, 6.1-meter Ku-band; General Instrument, Standard Communications receivers.

FM Affiliate: WFUI, 34-kw, 103.7 MHz (No. 279), 590-ft.

Ownership: Indiana U. Donald Agostino, Chmn., Pres. & Chief Exec. Officer; Virginia K. Metzger, Chief Financial Officer.

Began Operation: March 3, 1969.

Represented (legal): Crowell & Moring LLP.

Personnel:

Donald Agostino, General Manager.

Phil Meyer, Station Manager.

Joan Padawan, Marketing Coordinator.

Chuck Carney, News Director.

Steve Salie, Production Manager.

Barrie Zimmerman, Operations & Engineering Director.

WNIN

Evansville, IN-Henderson- Owensboro, KY Ch. 9

Licensee: Tri-State Public Teleplex Inc., 405 Carpenter St., Evansville, IN 47708.

Studio: 405 Carpenter St., Evansville, IN 47708.

Phone: 812-423-2973. **Fax:** 812-428-7548.

E-mail: jweyer@wnin.org

Technical Facilities: Channel No. 9 (186-192 MHz). Authorized power: 316-kw visual, 63-kw aural. Antenna: 580-ft. above av. terrain, 570-ft. above ground, 1040-ft. above sea level.

Latitude	38°	01'	27"
Longitude	87°	21'	43"

Transmitter: Old Plank Rd., Chandler.

Digital Facilities: Channel No. 12 (204-210 MHz). Power: 15-kw visual. Antenna: 951-ft. above av. terrain, 889-ft. above ground, 981-ft. above sea level.

Latitude	37°	59'	01"
Longitude	87°	16'	13"

Transmitter: Old Plank Rd., 1.1-mi. S of Chandler.

FCC Digital File Number: BPEDT-990615KE (pending).

Note: Latitude and longitude coordinates shown are based on the North American Datum of 1927 (NAD 27) as currently required by the Mass Media Bureau of the FCC.

Multichannel TV Sound: Stereo only.

Satellite Earth Station: Transmit/receive Collins, 10-meter; Collins, Rockwell receivers.

Ownership: Southwest Indiana Public Broadcasting Inc. Robert Stayman, Chmn.; John Stanley, Vice Chmn.; Rebecca A. Zimmerman, Vice-Chmn.; A.L. Perry, Secy.; Daniel K. Hermann, Treas.

Radio Stations: WNIN-FM, Evansville-Henderson-Owensboro.

Began Operation: March 15, 1970. Sale to present owner by Evansville-Vanderburgh School Corp. approved by FCC December 19, 1973.

Represented (legal): Dow, Lohnes & Albertson PLLC.

Represented (engineering): John F. X. Browne & Associates PC.

Personnel:

David L. Dial, President & General Manager.

Stan Henderson, Vice President of Marketing & Development.

Bonnie Rheinhardt, Program Manager.

Cathy Huestis, Finance & Administration Director.

Chris Ayers, Production Manager.

Jeremy Mills, Promotions Manager.

WFWA Fort Wayne Ch. 39

Licensee: Fort Wayne Public Television Inc., Box 39, Fort Wayne, IN 46801.

Studio: 3632 Butler Rd., Fort Wayne, IN 46808.

Phone: 219-484-8839. **Fax:** 219-482-3632.

E-mail: tv39@wfwf.pbs.org

Technical Facilities: Channel No. 39 (620-626 MHz). Authorized power: 1380-kw max. vi-

Indiana—Public/ETV Stations

visual. Antenna: 731-ft. above av. terrain, 718-ft. above ground, 1535-ft. above sea level.

Latitude 41° 06' 13"
Longitude 85° 11' 28"

Transmitter: 3632 Butler Rd., Fort Wayne.

Digital Facilities: Channel No. 40 (626-632 MHz). Power: 90-kw max. visual. Antenna: 725-ft. above av. terrain, 718-ft. above ground.

Latitude 41° 06' 13"
Longitude 85° 11' 28"

FCC Digital File Number: BPEDT-20000414AAAY. Granted: May 14, 2001.

Note: Latitude and longitude coordinates shown are based on the North American Datum of 1927 (NAD 27) as currently required by the Mass Media Bureau of the FCC.

Multichannel TV Sound: Stereo and separate audio program.

Satellite Earth Station: SatCom, 9.2-meter C-band; Scientific-Atlanta, Sony receivers.

Ownership: Fort Wayne Public Television Inc. Al Brothers, Jr., Chmn.; Roger Rhodes, Pres.

Began Operation: December 5, 1986.

Represented (engineering): George E. Molnar Jr.

Personnel:

- Roger Rhodes, General Manager.
- Richard Bienz, Vice President, Finance & Administration.
- Claudia Johnson, Broadcast Manager.
- Robert Petts, Program Manager.
- Tom Miller, Chief Engineer.
- Mark Ryan, Promotion Manager.
- Tracy Brenneman, Account Executive.
- Jan Fanning, Membership Services Coordinator.

WYIN Gary Ch. 56

Licensee: Northwest Indiana Public Broadcasting Inc., 8625 Indiana Place, Merrillville, IN 46410.

Studio: 8625 Indiana Place, Merrillville, IN 46410.

Phones: 219-756-5656; 800-276-5656. **Fax:** 219-755-4312.

Technical Facilities: Channel No. 56 (722-728 MHz). Authorized power: 1350-kw max. visual, 135-kw max. aural. Antenna: 1004-ft. above av. terrain, 974-ft. above ground, 1696-ft. above sea level.

Latitude 41° 20' 56"
Longitude 87° 24' 02"

Transmitter: 1.5-mi. from Cedar Lake at 120°, 0.6-mi. E of Reeder Rd.

Digital Facilities: Channel No. 17 (488-494 MHz). Power: 53-kw max. visual. Antenna: 956-ft. above av. terrain, 922-ft. above ground.

A-1566

Latitude 41° 20' 56"
Longitude 87° 24' 02"

FCC Digital File Number: BPEDT-20000426ABE. Granted: May 14, 2001.

Note: Latitude and longitude coordinates shown are based on the North American Datum of 1927 (NAD 27) as currently required by the Mass Media Bureau of the FCC.

Multichannel TV Sound: Separate audio program.

Satellite Earth Stations: Vertex, 6-meter; 2 Winegard, 3-meter.

Ownership: Northwest Indiana Public Broadcasting Inc. Stephen Leurck, Chmn.; Richard L. Parker, Pres. & Chief Exec. & Operating Officer; Ernie Nims, Secy.; James Greiner, Treas.

Began Operation: November 15, 1987.

Represented (legal): Robert W. Healy.

Personnel:

- James A. Milner, General Manager.
- Glenn Anderson, Technical Support Director.
- Jeff Smith, Production Manager.
- Nick Schneider, Traffic Manager.
- Carmen Segura, Public Affairs Manager.

WFYI Indianapolis Ch. 20

Licensee: Metro Indianapolis Public Broadcasting Inc., 1401 N. Meridian St., Indianapolis, IN 46202-2389.

Studio: 1401 N. Meridian St., Indianapolis, IN 46202-2389.

Phone: 317-636-2020. **Fax:** 317-633-7418.

E-mail: @wfyi.org **Web Site:** http://www.wfyi.org

Technical Facilities: Channel No. 20 (506-512 MHz). Authorized power: 1480-kw max. & 1120-kw horizontal visual, 148-kw max. & 112-kw horizontal aural. Antenna: 850-ft. above av. terrain, 867-ft. above ground, 1697-ft. above sea level.

Latitude 39° 53' 59"
Longitude 86° 12' 01"

Transmitter: 79th St. & Township Line Rd.

Digital Facilities: Channel No. 21 (512-518 MHz). Power: 200-kw max. visual. Antenna: 774-ft. above av. terrain, 781-ft. above ground.

Latitude 39° 53' 59"
Longitude 86° 12' 01"

FCC Digital File Number: BPEDT-20000428ACR. Granted: May 18, 2001.

Note: Latitude and longitude coordinates shown are based on the North American Datum of 1927 (NAD 27) as currently required by the Mass Media Bureau of the FCC.

Multichannel TV Sound: Stereo only.

Satellite Earth Stations: Andrew, 9.1-meter C-band; Scientific-Atlanta, 5-meter; Vertex, 6.3-

meter Ku-band; Scientific-Atlanta, Standard Communications receivers.

FM Affiliate: WFYI-FM, 90.1 MHz.

Ownership: Metropolitan Indianapolis Public Broadcasting Inc. John Walsh, Chmn.

Radio Stations: WFYI-FM, Indianapolis.

Began Operation: October 4, 1970.

Personnel:

- Lloyd Wright, President & General Manager.
- Alan Cloe, Executive Vice President.
- Jeanette Adamak, Executive Vice President.
- Anthony Lorenz, Vice President & Chief Financial Officer.
- Douglas Dilling, Vice President, Development.
- Steve Jensen, Vice President, Broadcast Operations.
- David DeMunbrun, Production Operations Director.
- Alan Carmack, On Air Promotions.
- Thom Ewing, Corporate Development Director.
- Kathy Billiard, Accounting Manager.

WTBU Indianapolis Ch. 69

Licensee: Butler U., 2835 N. Illinois St., Indianapolis, IN 46208.

Studio: 2835 N. Illinois St., Indianapolis, IN 46208.

Phone: 317-926-9252.

Technical Facilities: Channel No. 69 (800-806 MHz). Authorized power: 10.5-kw horizontal visual, 1.95-kw horizontal aural. Antenna: 548-ft. above av. terrain, 636-ft. above ground, 1135-ft. above sea level.

Latitude 39° 50' 25"
Longitude 86° 10' 34"

Transmitter: 7.5-mi. N of intersection of Meridian & E. 38th Sts., Butler U. Campus.

Digital Facilities: Channel No. 44 (650-656 MHz). Power: 301-kw max. visual. Antenna: 578-ft. above av. terrain, 570-ft. above ground.

Latitude 39° 53' 20"
Longitude 86° 12' 07"

FCC Digital File Number: BPEDT-20000428ADD (pending).

Note: Latitude and longitude coordinates shown are based on the North American Datum of 1927 (NAD 27) as currently required by the Mass Media Bureau of the FCC.

Satellite Earth Stations: Drake, 3-meter C-band; Monterey, 2.5-meter Ku & C-band.

News Service: CNN Newsource.

Ownership: Butler U.; Geoffrey Bannister, Pres.

Began Operation: June 1, 1992.

Represented (legal): Haley, Bader & Potts PLC.

Personnel:

- Kenneth Creech, General Manager.
- Jack Tiller, Station Manager.
- David J. Fort, Chief Engineer.
- Scott Bridge, News Director.
- Richard Miles, Program Director.
- Wayne Hepler, Promotion Director.
- Marco Dominguez, Production Director.
- Peggy Huston, Business Manager.
- Tami Crabtree, Development Director.

WIPB Muncie Ch. 49

Licensee: Ball State U., Edmund F. Ball Bldg., Muncie, IN 47306.

Studio: Edmund F. Ball Bldg., Ball State U., Muncie, IN 47306.

Phone: 765-285-1249. **Fax:** 765-285-5548.

E-mail: wipb@teleplex.bsu.edu **Web Site:** http://www.teleplex.bsu.edu/wipb

Technical Facilities: Channel No. 49 (680-686 MHz). Authorized power: 676-kw max. & 562-kw horizontal visual, 67.6-kw max. & 56.2-kw horizontal aural. Antenna: 510-ft. above av. terrain, 548-ft. above ground, 1511-ft. above sea level.

Latitude 40° 09' 38"
Longitude 85° 22' 42"

Transmitter: 820 E. 29th St., Muncie, IN 47302.

Digital Facilities: Channel No. 52 (698-704 MHz). Power: 45-kw max. visual. Antenna: 469-ft. above av. terrain, 482-ft. above ground.

Latitude 40° 09' 38"
Longitude 85° 22' 42"

FCC Digital File Number: BPEDT-20000414AAV. Granted: May 14, 2001.

Note: Latitude and longitude coordinates shown are based on the North American Datum of 1927 (NAD 27) as currently required by the Mass Media Bureau of the FCC.

Satellite Earth Stations: Andrew, 7.3-meter; Andrew, 10-meter; Standard Communications receivers.

FM Affiliate: WBST, 3-kw, 92.1 MHz (No. 221), 300-ft.

News Service: AP.

Ownership: Ball State U. Tom Foote, Chmn.; Steve Addington, Treas.

Began Operation: May 8, 1953. Originally station was a commercial outlet. Sale to present owner by Donald A. Burton & associates approved by FCC October 8, 1971. Non-commercial operation began October 31, 1971.

Represented (legal): Schwartz, Woods & Miller.

Personnel:

Alice J. Cheney, General Manager.
Robert Smith, Station Manager.
Tom Beatty, Program Director.
Lori Georgi, Promotion Director.
Robert Fairchild, Chief Engineer.
Jan Thurman, Business Manager.
Alan Gordon, Production Manager.

WNIT-TV

South Bend

Ch. 34

Licensee: Michiana Public Broadcasting Corp., Box 3434, Elkhart, IN 46515.

Studio: 2300 Charger Blvd., Elkhart, IN 46514.

Mailing Address: Box 3434, Elkhart, IN 46515.

Phone: 219-675-9648. Fax: 219-262-8497.

E-mail: wnit@wnit.org Web Site: <http://www.wnit.org>

Technical Facilities: Channel No. 34 (590-596 MHz). Authorized power: 1384-kw max. visual, 276-kw max. aural. Antenna: 808-ft. above av. terrain, 725-ft. above ground, 1593-ft. above sea level.

Latitude 41° 36' 59"
 Longitude 86° 11' 43"

Transmitter: 16965 Johnson Rd., Mishawaka, St. Joseph.

Digital Facilities: Channel No. 35 (596-602 MHz). Power: 50-kw max. visual. Antenna: 1102-ft. above av. terrain, 1010-ft. above ground, 1896-ft. above sea level.

Latitude 41° 37' 09"
 Longitude 86° 11' 41"

Transmitter: 16965 Johnson Rd.

FCC Digital File Number: BPEDT-20000330AAZ (pending).

Note: Latitude and longitude coordinates shown are based on the North American Datum of 1927 (NAD 27) as currently required by the Mass Media Bureau of the FCC.

Multichannel TV Sound: Stereo and separate audio program.

Satellite Earth Stations: Andrew, 6.1-meter Ku-band & 10-meter C-band; General Instrument, Standard Communications receivers.

News Service: UPI.

Ownership: Michiana Public Broadcasting Corp. Carmi Murphy, Chmn.; Steven A. Goldberg, Vice Chmn.; Janellyn Borden, Vice Chmn.

Began Operation: February 18, 1974.

Personnel:

Trina Cutter, President & General Manager.
Brian Hoover, Broadcast Operations Director.
Mike Kauffman, Engineering Supervisor.
Mary Lee Wessels, Development Director.
Joanna Bishop, Traffic Coordinator.

WVUT

Vincennes

Ch. 22

Licensee: Board of Trustees for Vincennes U., 1002 N. First St., Vincennes, IN 47591.

Studio: 1200 N. 2nd St., Vincennes, IN 47591.

Phone: 812-888-4345. Fax: 812-882-2237.

Technical Facilities: Channel No. 22 (518-524 MHz). Authorized power: 1565-kw max. & 1150-kw horizontal visual, 313-kw max. & 115-kw horizontal aural. Antenna: 570-ft. above av. terrain, 560-ft. above ground, 1060-ft. above sea level.

Latitude 38° 39' 06"
 Longitude 87° 28' 37"

Transmitter: SW of Indiana Hwy. 61, 3-mi. SE of Vincennes.

Digital Facilities: Channel No. 52 (698-704 MHz). Power: 59.4-kw max. visual. Antenna: 541-ft. above av. terrain, 495-ft. above ground, 994-ft. above sea level.

Latitude 38° 39' 06"
 Longitude 87° 28' 37"

FCC Digital File Number: BPEDT-20000425ABB. Granted: October 5, 2000.

Note: Latitude and longitude coordinates shown are based on the North American Datum of 1927 (NAD 27) as currently required by the Mass Media Bureau of the FCC.

Satellite Earth Station: Andrew, 10-meter; Collins receivers.

FM Affiliate: WVUB, 50-kw, 91.1 MHz (No. 216).

News Service: AP.

Ownership: Vincennes U. John Hitchcock, Chmn.; Al Rerko, Chief Operating Officer; Phil Rath, Chief Financial Officer.

Began Operation: May 25, 1964.

Represented (legal): Fletcher, Heald & Hildreth PLC.

Personnel:

Al Rerko, General Manager.
Sharon Kiefer, Program Director.
Jill Ballinger, Production Manager.
Julie Sievers, Producer & Director, Remote Productions.
John Szink, News Director.
Tony Cloyd, News & Sports Producer.
James Evans, Engineering Director.

Iowa

KBIN

Council Bluffs

Ch. 32

Licensee: Iowa Public Broadcasting Board, Box 6450, Johnston, IA 50131.

Studio: See KDIN-TV, Des Moines.

Phone: 515-242-3100.

Technical Facilities: Channel No. 32 (578-584 MHz). Authorized power: 575-kw max. & 479-kw horizontal visual, 57.5-kw max. & 47.9-kw horizontal aural. Antenna: 317-ft. above av. terrain, 163-ft. above ground, 1417-ft. above sea level.

Latitude 41° 15' 14.50"
 Longitude 95° 50' 07.00"

Transmitter: 275-ft. SE of intersection of Linn St. & Skyline Dr., Council Bluffs.

Digital Facilities: Channel No. 33 (584-590 MHz). Power: 200-kw max. visual. Antenna: 322-ft. above av. terrain, 141-ft. above ground, 1391-ft. above sea level.

Latitude 41° 15' 15.00"
 Longitude 95° 50' 08.00"

Transmitter: Council Bluffs.

FCC Digital File Number: BPEDT-980826KE. Granted: February 23, 2001.

Note: Latitude and longitude coordinates shown are based on the North American Datum of 1927 (NAD 27) as currently required by the Mass Media Bureau of the FCC.

Ownership: Iowa Public Television. C. David Bolender, Exec. Dir.

Began Operation: September 7, 1975.

Personnel: See KDIN-TV, Des Moines.

KQCT

Davenport

Ch. 36

Licensee: Black Hawk College, 6600 34th Ave., Moline, IL 61265-5889.

Studio: Black Hawk College, Moline, IL 61265-5889.

Phone: 309-796-2424. Fax: 309-796-2484.

E-mail: wqpt@bhc1.bhc.edu

Technical Facilities: Channel No. 36 (602-608 MHz). Authorized power: 6.09-kw max. visual. Antenna: 213-ft. above av. terrain, 154-ft. above ground, 873-ft. above sea level.

Latitude 41° 31' 53"
 Longitude 90° 34' 40"

Transmitter: 317 W. 13th St.

Digital Facilities: Channel No. 34 (590-596 MHz). Power: 200-kw max. visual. Antenna: 335-ft. above av. terrain, 315-ft. above ground.

Latitude 41° 28' 29"
 Longitude 90° 26' 45"

FCC Digital File Number: BPEDT-20000501AIC (pending).

Note: Latitude and longitude coordinates shown are based on the North American Datum of 1927 (NAD 27) as currently required by the Mass Media Bureau of the FCC.

Ownership: Black Hawk College. Steve Spivey, Chmn.; Glenn Doyle, Vice Chmn.

Began Operation: December 16, 1991.

Represented (legal): Arter & Hadden LLP.

Personnel:

Rick L. Best, General Manager.
Steve Ellis, Chief Engineer.
Jerry Myers, Program Director.

KDIN-TV

Des Moines

Ch. 11

Licensee: Iowa Public Broadcasting Board, Box 6450, Johnston, IA 50131.

Studio: 6450 Corporate Dr., Johnston, IA 50131.

Phone: 515-242-3100.

Technical Facilities: Channel No. 11 (198-204 MHz). Authorized power: 316-kw max. & 219-kw horizontal visual, 31.6-kw max. & 21.9-kw horizontal aural. Antenna: 1973-ft. above av. terrain, 2000-ft. above ground, 2988-ft. above sea level.

Latitude 41° 48' 33"
 Longitude 93° 36' 53"

Transmitter: 1-mi. S of Alleman.

Digital Facilities: Channel No. 50 (686-692 MHz). Power: 966-kw max. visual. Antenna: 1946-ft. above av. terrain, 1909-ft. above ground, 2907-ft. above sea level.

Latitude 41° 49' 47"
 Longitude 93° 36' 56"

Transmitter: 0.62-mi. N350°E from Alleman.

FCC Digital File Number: BPEDT-981119KG. Granted: June 17, 1999.

Note: Latitude and longitude coordinates shown are based on the North American Datum of 1927 (NAD 27) as currently required by the Mass Media Bureau of the FCC.

Multichannel TV Sound: Stereo and separate audio program.

Satellite Earth Stations: Transmit/receive Scientific-Atlanta, 10-meter C-band; Andrew, 10-meter Ku & C-band; Miralite, 3-meter Ku & C-band; Vertex, 6-meter Ku-band; Winegard, 3-meter C-band; Chapparral, Scientific-Atlanta, Standard Communications receivers.

News Service: AP.

Ownership: Iowa Public Television. C. David Bolender, Exec. Dir.

Began Operation: April 27, 1959.

Represented (legal): Dow, Lohnes & Albertson PLLC.

Represented (engineering): John F. X. Browne & Associates PC.

Personnel:

C. David Bolender, Executive Director.
Daniel K. Miller, Programming & Production Director.
William T. Hayes, Engineering & Technology Director.
Molly Phillips, Public & Government Director.
Kris Houston, Administration Director.

Iowa—Public/ETV Stations

Pam Pfizenmaier, Educational Telecommunications Director.

KTIN

**Fort Dodge
Ch. 21**

Licensee: Iowa Public Broadcasting Board, Box 6450, Johnston, IA 50131.

Studio: See KDIN-TV, Des Moines.

Phone: 515-242-3100.

Technical Facilities: Channel No. 21 (512-518 MHz). Authorized power: 1580-kw max. & 759-kw horizontal visual, 158-kw max. & 75.9-kw horizontal aural. Antenna: 1160-ft. above av. terrain, 1206-ft. above ground, 2362-ft. above sea level.

Latitude 42° 49' 02.80"
Longitude 94° 25' 40.90"

Transmitter: 1-mi. N of Bradgate.

Digital Facilities: Channel No. 25 (536-542 MHz). Power: 600-kw max. visual. Antenna: 1480-ft. above av. terrain, 1467-ft. above ground.

Latitude 42° 57' 20.00"
Longitude 94° 54' 04.00"

FCC Digital File Number: BPEDT-20000427ACH. Granted: June 6, 2001.

Note: Latitude and longitude coordinates shown are based on the North American Datum of 1927 (NAD 27) as currently required by the Mass Media Bureau of the FCC.

Ownership: Iowa Public Television. C. David Bolender, Exec. Dir.

Began Operation: April 8, 1977.

Personnel: See KDIN-TV, Des Moines.

KIIN-TV

**Iowa City
Ch. 12**

Licensee: Iowa Public Broadcasting Board, Box 6450, Johnston, IA 50131.

Studio: See KDIN-TV, Des Moines.

Phone: 515-242-3100.

Technical Facilities: Channel No. 12 (204-210 MHz). Authorized power: 316-kw max. & 245-kw horizontal visual, 31.6-kw max. & 24.5-kw horizontal aural. Antenna: 1440-ft. above av. terrain, 1449-ft. above ground, 2195-ft. above sea level.

Latitude 41° 43' 14.50"
Longitude 91° 20' 29.50"

Transmitter: 3-mi. N of West Branch.

Digital Facilities: Channel No. 45 (656-662 MHz). Power: 922.3-kw max. visual. Antenna: 1388-ft. above av. terrain, 1358-ft. above ground.

Latitude 41° 43' 15.00"
Longitude 91° 20' 30.00"

FCC Digital File Number: BPEDT-20000406AAQ. Granted: January 29, 2001.

Note: Latitude and longitude coordinates shown are based on the North American Datum of 1927 (NAD 27) as currently required by the Mass Media Bureau of the FCC.

Multichannel TV Sound: Stereo and separate audio program.

Ownership: Iowa Public Television. C. David Bolender, Exec. Dir.

Began Operation: February 8, 1970.

Personnel: See KDIN-TV, Des Moines.

KYIN

**Mason City
Ch. 24**

Licensee: Iowa Public Broadcasting Board, Box 6450, Johnston, IA 50131.

Studio: See KDIN-TV, Des Moines.

Phone: 515-242-3100.

Technical Facilities: Channel No. 24 (530-536 MHz). Authorized power: 1740-kw max. & 817-kw horizontal visual, 174-kw max. & 81.7-kw horizontal aural. Antenna: 1430-ft. above av. terrain, 1565-ft. above ground, 2799-ft. above sea level.

Latitude 43° 22' 25"
Longitude 92° 51' 00"

Transmitter: 4-mi. E of St. Ansgar.

Digital Facilities: Channel No. 18 (494-500 MHz). Power: 200-kw max. visual. Antenna: 2129-ft. above av. terrain, 1975-ft. above ground.

Latitude 43° 22' 35"
Longitude 92° 50' 03"

FCC Digital File Number: BPEDT-20000427ACI (pending).

Note: Latitude and longitude coordinates shown are based on the North American Datum of 1927 (NAD 27) as currently required by the Mass Media Bureau of the FCC.

Ownership: Iowa Public Television. C. David Bolender, Exec. Dir.

Began Operation: May 14, 1977.

Personnel: See KDIN-TV, Des Moines.

KHIN

**Red Oak
Ch. 36**

Licensee: Iowa Public Broadcasting Board, Box 6450, Johnston, IA 50131.

Studio: See KDIN-TV, Des Moines.

Phone: 515-242-3100.

Technical Facilities: Channel No. 36 (602-608 MHz). Authorized power: 2040-kw max. & 1020-kw horizontal visual, 204-kw max. & 102-kw horizontal aural. Antenna: 1560-ft. above av. terrain, 1503-ft. above ground, 2833-ft. above sea level.

Latitude 41° 20' 40"
Longitude 95° 15' 21"

Transmitter: 7-mi. E & 2-mi. N of Oakland on Hwy. 6.

Digital Facilities: Channel No. 35 (596-602 MHz). Power: 600-kw max. visual. Antenna: 1558-ft. above av. terrain, 1480-ft. above ground.

Latitude 41° 20' 40"
Longitude 95° 15' 21"

FCC Digital File Number: BPEDT-20000327ABE. Granted: January 29, 2001.

Note: Latitude and longitude coordinates shown are based on the North American Datum of 1927 (NAD 27) as currently required by the Mass Media Bureau of the FCC.

Ownership: Iowa Public Television. C. David Bolender, Exec. Dir.

Began Operation: September 7, 1975.

Personnel: See KDIN-TV, Des Moines.

KSIN

**Sioux City
Ch. 27**

Licensee: Iowa Public Broadcasting Board, Box 6450, Johnston, IA 50131.

Studio: See KDIN-TV, Des Moines.

Phone: 515-242-3100.

Technical Facilities: Channel No. 27 (548-554 MHz). Authorized power: 4070-kw max. & 2880-kw horizontal visual, 407-kw max. & 288-kw horizontal aural. Antenna: 1070-ft. above av. terrain, 875-ft. above ground, 2416-ft. above sea level.

Latitude 42° 30' 53"
Longitude 96° 18' 13"

Transmitter: RR 2, 1-mi. E of Sioux City city limits.

Digital Facilities: Channel No. 28 (554-560 MHz). Power: 200-kw max. visual. Antenna: 1942-ft. above av. terrain, 1903-ft. above ground, 3232-ft. above sea level.

Latitude 42° 35' 12"
Longitude 96° 13' 18"

Transmitter: 7.4-mi. N 45° E of Sioux City.

FCC Digital File Number: BPEDT-980825KE. Granted: July 7, 1999.

Note: Latitude and longitude coordinates shown are based on the North American Datum of 1927 (NAD 27) as currently required by the Mass Media Bureau of the FCC.

Ownership: Iowa Public Television. C. David Bolender, Exec. Dir.

Began Operation: January 4, 1975.

Personnel: See KDIN-TV, Des Moines.

KRIN

**Waterloo
Ch. 32**

Licensee: Iowa Public Broadcasting Board, Box 6450, Johnston, IA 50131.

Studio: See KDIN-TV, Des Moines.

Phone: 515-242-3100.

Technical Facilities: Channel No. 32 (578-584 MHz). Authorized power: 5000-kw max. & 2000-kw horizontal visual, 500-kw max. & 200-kw horizontal aural. Antenna: 1851-ft. above av. terrain, 1795-ft. above ground, 2812-ft. above sea level.

Latitude 42° 18' 59"
Longitude 91° 51' 31"

Transmitter: 4.5-mi. NW of Walker.

Digital Facilities: Channel No. 35 (596-602 MHz). Power: 250-kw max. visual. Antenna: 1916-ft. above av. terrain, 1811-ft. above ground, 2828-ft. above sea level.

Latitude 42° 18' 59"
Longitude 91° 51' 31"

FCC Digital File Number: BPEDT-20000314AAB. Granted: July 12, 2000.

Note: Latitude and longitude coordinates shown are based on the North American Datum of 1927 (NAD 27) as currently required by the Mass Media Bureau of the FCC.

Ownership: Iowa Public Television. C. David Bolender, Exec. Dir.

Began Operation: December 15, 1974.

Personnel: See KDIN-TV, Des Moines.

Kansas

KDCK

**Dodge City
Ch. 11**

Licensee: Smoky Hills Public Television, 604 Elm St., Box 9, Bunker Hill, KS 67626.

Studio: See KOOD, Hays.

Phone: 785-483-6900. Fax: 785-483-4605.

E-mail: shptv@kood.pbs.org

Technical Facilities: Channel No. 21 (512-518 MHz). Authorized power: 190-kw max. visual. Antenna: 249-ft. above av. terrain, 276-ft. above ground, 2930-ft. above sea level.

Latitude 37° 49' 33"
Longitude 100° 10' 40"

Transmitter: 3-mi. N of Howell.

FCC Proposed Digital Channel Number: Ch. 21.

Note: Latitude and longitude coordinates shown are based on the North American Datum of 1927 (NAD 27) as currently required by the Mass Media Bureau of the FCC.

Ownership: Smoky Hills Public Television Corp., see KOOD Aays, KS.

Began Operation: March 1, 1998.

Personnel: See KOOD, Hays, KS.

KOOD**Hays-Russell-Great Bend-Salina
Ch. 9**

Licensee: Smoky Hills Public Television Corp.,
604 Elm St., Box 9, Bunker Hill, KS 67626.

Studio: 604 Elm St., Bunker Hill, KS 67626.

Mailing Address: Box 9, Bunker Hill, KS 67626.

Phone: 785-483-6990. Fax: 785-483-4605.

E-mail: shptv@kood.pbs.org Web Site: http://
www.shptv.org

Technical Facilities: Channel No. 9 (186-192
MHz). Authorized power: 316-kw visual, 31.
6-kw aural. Antenna: 1090-ft. above av. ter-
rain, 1119-ft. above ground, 1840-ft. above
sea level.

Latitude	38°	46'	16"
Longitude	98°	44'	16"

Transmitter: 7-mi. SSW of Bunker Hill, KS.

FCC Proposed Digital Channel Number: Ch.
16.

Note: Latitude and longitude coordinates shown
are based on the North American Datum of
1927 (NAD 27) as currently required by the
Mass Media Bureau of the FCC.

Satellite Earth Stations: Dalsat, 7.5-meter C-
band; Scientific-Atlanta, 2.7-meter C-band;
Vertex, 6.1-meter Ku-band; Standard Commu-
nications receivers.

Ownership: Smoky Hills Public Television Corp.
Richard Hicks, Chief Exec. Officer; Weller
Randall, Secy.; Mary Anderson, Treas.

Began Operation: November 10, 1982.

Represented (legal): Dow, Lohnes & Albertson
PLLC.

Represented (engineering): John F. X. Browne
& Associates PC.

Personnel:

Richard Hicks, General Manager.

Lloyd Mintzmyer, Chief Engineer.

Debra Creamer, Business Manager.

Mary Pat Waymester, Program Director.

Les Kinderknecht, Production Manager.

Kristy Nyp, Public Information Director.

KSWK**Lakin
Ch. 3**

Licensee: Smoky Hills Public Television Corp.,
604 Elm St., Box 9, Bunker Hill, KS 67626.

Studio: See KOOD, Hays.

Phone: 785-483-6990. Fax: 785-483-4605.

E-mail: shptv@kood.pbs.org

Technical Facilities: Channel No. 3 (60-66
MHz). Authorized power: 100-kw visual, 20-
kw aural. Antenna: 549-ft. above av. terrain,
533-ft. above ground, 3465-ft. above sea
level.

Latitude	37°	49'	40"
Longitude	101°	06'	35"

Transmitter: 8-mi. S & 8-mi. E of Lakin.

Digital Facilities: Channel No. 23 (524-530
MHz). Power: 1000-kw max. visual. Antenna:
463-ft. above av. terrain, 440-ft. above
ground.

Latitude	37°	49'	40"
Longitude	101°	06'	35"

FCC Digital File Number: BPEDT-20000427ACQ.
Granted: February 22, 2001.

Note: Latitude and longitude coordinates shown
are based on the North American Datum of
1927 (NAD 27) as currently required by the
Mass Media Bureau of the FCC.

Satellite Earth Stations: Dalsat, 7.5-meter C-
band; Vertex, 6.1-meter Ku-band; Standard
Communications receivers.

Ownership: Smoky Hills Public Television Corp.,
see KOOD, Hays.

Began Operation: March 15, 1989.

Represented (legal): Dow, Lohnes & Albertson
PLLC.

Represented (engineering): John F. X. Browne
& Associates PC.

Personnel: See KOOD, Hays.

KTWU**Topeka
Ch. 11**

Licensee: Washburn U. of Topeka, 17th & Col-
lege Sts., Topeka, KS 66621-1100.

Studio: 19th & Jewell, Topeka, KS 66621-1100.

Phones: 785-231-1111; 800-866-5895. Fax:
785-231-1112.

E-mail: zzewill@ktwu.washburn.edu

Technical Facilities: Channel No. 11 (198-204
MHz). Authorized power: 316-kw visual, 31.
6-kw aural. Antenna: 1064-ft. above av. ter-
rain, 952-ft. above ground, 2029-ft. above
sea level.

Latitude	39°	03'	51"
Longitude	95°	45'	49"

Transmitter: 1.5-mi. W of city limits.

Digital Facilities: Channel No. 23 (524-530
MHz). Power: 815-kw max. visual. Antenna:
958-ft. above av. terrain, 869-ft. above
ground, 1949-ft. above sea level.

Latitude	39°	03'	50"
Longitude	95°	45'	49"

FCC Digital File Number: BPEDT-20000421AAL
(pending).

Note: Latitude and longitude coordinates shown
are based on the North American Datum of
1927 (NAD 27) as currently required by the
Mass Media Bureau of the FCC.

Satellite Earth Station: Andrew, 10-meter C-
band; Standard Communications receivers.

Ownership: Washburn U.; Blanche Parks,
Chmn.; Jerry Farley, Pres.; John Moore, Chief
Financial Officer.

Began Operation: October 21, 1965.

Represented (engineering): David Steel & As-
sociates Inc.

Personnel:

Eugene Williams, General Manager.

Dave Kendall, Executive Producer.

Dave Pomeroy, Program Director.

Duane Loyd, Chief Engineer.

Laurie Jackson, Marketing & Promotion Di-
rector.

Cindy Barry, Development Director.

Melissa Geiss, Traffic Director.

KPTS**Wichita-Hutchinson
Ch. 8**

Licensee: Kansas Public Telecommunications
Service Inc., 320 W. 21st St., Wichita, KS
67203.

Studio: 320 W. 21st St., Wichita, KS 67203.

Phones: 316-838-3090; 800-794-8498. Fax:
316-838-8586.

E-mail: tv8@kpts.org Web Site: http://www.
kpts.org

Technical Facilities: Channel No. 8 (180-186
MHz). Authorized power: 302-kw visual, 30.
2-kw aural. Antenna: 800-ft. above av. ter-
rain, 780-ft. above ground, 2325-ft. above
sea level.

Latitude	38°	03'	21"
Longitude	97°	46'	35"

Transmitter: E. 4th St. & Buhler Rd., 8.2-mi. E
of Hutchinson.

Digital Facilities: Channel No. 29 (560-566
MHz). Power: 1000-kw max. visual. Antenna:
1063-ft. above av. terrain, 1070-ft.
above ground.

Latitude	37°	56'	23"
Longitude	97°	30'	42"

FCC Digital File Number: BPEDT-20000501AGX.
Granted: February 8, 2001.

Note: Latitude and longitude coordinates shown
are based on the North American Datum of
1927 (NAD 27) as currently required by the
Mass Media Bureau of the FCC.

Satellite Earth Station: Andrew, 10-meter C-
band; Collins receivers.

Ownership: Kansas Public Telecommunications
Service Inc. Judy Beall, Chmn.; Tom Zveremke,
Vice Chmn.; Don Checots, Pres.; Vera
Aikman, Chief Operating Officer.

Began Operation: January 5, 1970.

Represented (legal): Dow, Lohnes & Albertson
PLLC.

Represented (engineering): John F. X. Browne
& Associates PC.

Personnel:

Don Checots, General Manager.

Vera Aikman, Chief Operating Officer.

Tracy Freeman, Communications Director.

Dave McClintock, Engineering Services Di-
rector.

Dale Goter, News & Production Director.

David Brewer, Programming Director.

Kentucky**WKAS****Ashtand
Ch. 25**

Licensee: Kentucky Authority for ETV, 600 Cooper
Dr., Lexington, KY 40502-2296.

Studio: See WKLE, Lexington.

Phone: 859-258-7000. Fax: 859-258-7399.

E-mail: stalbert@ket.org Web Site: http://
www.ket.org

Technical Facilities: Channel No. 25 (536-542
MHz). Authorized power: 162-kw visual, 16.
2-kw aural. Antenna: 500-ft. above av. ter-
rain, 390-ft. above ground, 1200-ft. above
sea level.

Latitude	38°	27'	44"
Longitude	82°	37'	12"

Transmitter: Debord Hill.

Digital Facilities: Channel No. 26 (542-548
MHz). Power: 61.3-kw max. visual. Antenna:
449-ft. above av. terrain, 344-ft. above
ground, 1152-ft. above sea level.

Latitude	38°	27'	44"
Longitude	82°	37'	12"

FCC Digital File Number: BPEDT-20000215AAB.
Granted: August 2, 2000.

Note: Latitude and longitude coordinates shown
are based on the North American Datum of
1927 (NAD 27) as currently required by the
Mass Media Bureau of the FCC.

Ownership: Kentucky Authority for ETV, see
WKLE, Lexington.

Began Operation: September 23, 1968.

Personnel: See WKLE, Lexington.

WKGB-TV**Bowling Green
Ch. 53**

Licensee: Kentucky Authority for ETV, 600 Cooper
Dr., Lexington, KY 40502-2296.

Studio: See WKLE, Lexington.

Phone: 859-258-7000. Fax: 859-258-7399.

E-mail: stalbert@ket.org Web Site: http://
www.ket.org

Technical Facilities: Channel No. 53 (704-710
MHz). Authorized power: 667-kw max. &
550-kw horizontal visual, 113-kw max. &
110-kw horizontal aural. Antenna: 810-ft.
above av. terrain, 614-ft. above ground,
1370-ft. above sea level.

Latitude	37°	05'	22"
Longitude	86°	38'	05"

Kentucky—Public/ETV Stations

Transmitter: U.S. 231, 2.8-mi. N of Hadley.

Digital Facilities: Channel No. 48 (674-680 MHz). Power: 54.8-kw max. visual. Antenna: 768-ft. above av. terrain, 548-ft. above ground.

Latitude 37° 05' 22"
Longitude 86° 38' 05"

FCC Digital File Number: BPEDT-20000215AAC (pending).

Note: Latitude and longitude coordinates shown are based on the North American Datum of 1927 (NAD 27) as currently required by the Mass Media Bureau of the FCC.

Ownership: Kentucky Authority for ETV, see WKLE, Lexington.

Began Operation: September 23, 1968.

Personnel: See WKLE, Lexington.

WKYU-TV Bowling Green Ch. 24

Licensee: Western Kentucky U., One Big Red Way, Bowling Green, KY 42101.

Studio: Academic Complex 153, WKU, Bowling Green, KY 42101.

Mailing Address: One Big Red Way, Bowling Green, KY 42101.

Phones: 270-745-2400; 800-599-2424. **Fax:** 270-745-2084.

E-mail: wkyutv@wku.edu

Technical Facilities: Channel No. 24 (530-536 MHz). Authorized power: 400-kw visual, 20-kw aural. Antenna: 648-ft. above av. terrain, 466-ft. above ground, 1206-ft. above sea level.

Latitude 37° 03' 52"
Longitude 86° 26' 07"

Transmitter: 0.5-mi. NE of Rays Beach, near Hwy. 67, Bowling Green.

Digital Facilities: Channel No. 18 (494-500 MHz). Power: 50-kw max. visual. Antenna: 577-ft. above av. terrain, 394-ft. above ground.

Latitude 37° 03' 52"
Longitude 86° 26' 07"

FCC Digital File Number: BPEDT-20000407ABT. Granted: January 29, 2001.

Note: Latitude and longitude coordinates shown are based on the North American Datum of 1927 (NAD 27) as currently required by the Mass Media Bureau of the FCC.

Satellite Earth Stations: Andrew, 4.6-meter C-band; Scientific-Atlanta, C-band; Scientific-Atlanta, 6-meter Ku-band; Scientific-Atlanta, Standard Communications receivers.

FM Affiliate: WKYU-FM, 100-kw, 88.9 MHz, 721-ft.

Ownership: Western Kentucky U.; Gary Ransdell, Pres.

Radio Stations: WKYU(FM), Bowling Green; WWHR(AM), Bowling Green; WKUE(FM), Elizabethtown; WKP(B)(FM), Henderson; WDCL(FM), Somerset.

Began Operation: February 21, 1989.

Represented (legal): Loventhal, Senter & Lerman PLLC.

Personnel:

Linda Gerofsky, Station Manager.

Linda Oldham, Program Director.

Rita Isenberg, Business Manager.

Jeff Martin, Chief Engineer.

Terry Reagan, Development Director.

WCVN Covington Ch. 54

Licensee: Kentucky Authority for ETV, 600 Cooper Dr., Lexington, KY 40502-2296.

Studio: See WKLE, Lexington.

Phone: 859-258-7000. **Fax:** 859-258-7399.

E-mail: stalbert@ket.org **Web Site:** http://www.ket.org

Technical Facilities: Channel No. 54 (710-716 MHz). Authorized power: 162-kw max. & 135-kw horizontal visual, 16.2-kw max. & 13.5-kw horizontal aural. Antenna: 450-ft. above av. terrain, 400-ft. above ground, 1133-ft. above sea level.

Latitude 39° 01' 50"
Longitude 84° 30' 23"

Transmitter: Tower View St., Taylor Mill.

FCC Proposed Digital Channel Number: Ch. 24.

Note: Latitude and longitude coordinates shown are based on the North American Datum of 1927 (NAD 27) as currently required by the Mass Media Bureau of the FCC.

Ownership: Kentucky Authority for ETV, see WKLE, Lexington.

Began Operation: September 8, 1969.

Personnel: See WKLE, Lexington.

WKZT-TV Elizabethtown Ch. 23

Licensee: Kentucky Authority for ETV, 600 Cooper Dr., Lexington, KY 40502-2296.

Studio: See WKLE, Lexington.

Phone: 859-258-7000. **Fax:** 859-258-7399.

E-mail: stalbert@ket.org **Web Site:** http://www.ket.org

Technical Facilities: Channel No. 23 (524-530 MHz). Authorized power: 692-kw max. & 575-kw horizontal visual, 69-kw aural. Antenna: 650-ft. above av. terrain, 654-ft. above ground, 1449-ft. above sea level.

Latitude 37° 40' 55"
Longitude 85° 50' 31"

Transmitter: Hawkins Dr., 1-mi. SE of Elizabethtown.

FCC Proposed Digital Channel Number: Ch. 43.

Note: Latitude and longitude coordinates shown are based on the North American Datum of 1927 (NAD 27) as currently required by the Mass Media Bureau of the FCC.

Ownership: Kentucky Authority for ETV, see WKLE, Lexington.

Began Operation: September 23, 1968.

Personnel: See WKLE, Lexington.

WKHA Hazard Ch. 35

Licensee: Kentucky Authority for ETV, 600 Cooper Dr., Lexington, KY 40502-2296.

Studio: See WKLE, Lexington.

Phone: 859-258-7000. **Fax:** 859-258-7399.

E-mail: stalbert@ket.org **Web Site:** http://www.ket.org

Technical Facilities: Channel No. 35 (596-602 MHz). Authorized power: 645-kw max. & 417-kw horizontal visual, 129-kw max. & 83.2-kw horizontal aural. Antenna: 1260-ft. above av. terrain, 605-ft. above ground, 2630-ft. above sea level.

Latitude 37° 11' 35"
Longitude 83° 11' 17"

Transmitter: Buffalo Knob, 3.6-mi. S of Hazard.

FCC Proposed Digital Channel Number: Ch. 16.

Note: Latitude and longitude coordinates shown are based on the North American Datum of 1927 (NAD 27) as currently required by the Mass Media Bureau of the FCC.

Ownership: Kentucky Authority for ETV, see WKLE, Lexington.

Began Operation: December 16, 1968.

Personnel: See WKLE, Lexington.

WKLE Lexington-Richmond Ch. 46

Licensee: Kentucky Authority for ETV, 600 Cooper Dr., Lexington, KY 40502-2296.

Studio: 600 Cooper Dr., Lexington, KY 40502.

Phone: 859-258-7000. **Fax:** 859-258-7399.

E-mail: stalbert@ket.org **Web Site:** http://www.ket.org

Technical Facilities: Channel No. 46 (662-668 MHz). Authorized power: 1260-kw max. visual, 105-kw max. aural. Antenna: 870-ft. above av. terrain, 849-ft. above ground, 1759-ft. above sea level.

Latitude 37° 52' 45"
Longitude 84° 19' 33"

Transmitter: 0.4-mi. S of Clays Ferry, KY.

FCC Proposed Digital Channel Number: Ch. 42.

Note: Latitude and longitude coordinates shown are based on the North American Datum of 1927 (NAD 27) as currently required by the Mass Media Bureau of the FCC.

Satellite Earth Station: Andrew, 5.6-meter Ku-band.

Ownership: Kentucky Authority for ETV. Virginia Gaines Fox, Exec. Dir. & Chief Exec. Officer.

Began Operation: September 23, 1968.

Personnel:

Virginia Gaines Fox, General Manager.

Mike Clark, Program Operations Director.

Craig Cornwell, Production Director.

Robert Ball, Technology Director.

Doris Holtzclaw, Business Affairs Director.

Mary Campbell, Communications Director.

C. Stuart Talbert, Transmission Systems Director.

Rick Melton, Studio Engineering Director.

WKMJ-TV Louisville Ch. 68

Licensee: Kentucky Authority for ETV, 600 Cooper Dr., Lexington, KY 40502-2296.

Studio: See WKLE, Lexington.

Phone: 859-258-7000. **Fax:** 859-258-7399.

E-mail: stalbert@ket.org **Web Site:** http://www.ket.org

Technical Facilities: Channel No. 68 (794-800 MHz). Authorized power: 1350-kw max. visual. Antenna: 820-ft. above av. terrain, 550-ft. above ground, 1520-ft. above sea level.

Latitude 38° 22' 01"
Longitude 85° 49' 54"

Transmitter: Floyds Knob, New Albany, IN.

Digital Facilities: Channel No. 38 (614-620 MHz). Power: 61.6-kw max. visual. Antenna: 715-ft. above av. terrain, 367-ft. above ground, 1345-ft. above sea level.

Latitude 38° 22' 01"
Longitude 85° 49' 54"

FCC Digital File Number: BPEDT-20000217AAK. Granted: August 3, 2000.

Note: Latitude and longitude coordinates shown are based on the North American Datum of 1927 (NAD 27) as currently required by the Mass Media Bureau of the FCC.

Ownership: Kentucky Authority for ETV, see WKLE, Lexington.

Began Operation: September 2, 1970.

Personnel: See WKLE, Lexington.

WKPC-DT

Louisville

Ch. 17

Licensee: Kentucky Authority for Educational Television, 600 Cooper Dr., Lexington, KY 40502.

Phone: 859-258-7000. Fax: 859-258-7399.

E-mail: stalbert@ket.org Web Site: http://www.ket.org

Technical Facilities: Channel No. 17 (488-494 MHz). Authorized power: 60.3-kw max. visual. Antenna: 778-ft. above av. terrain, 423-ft. above ground, 1401-ft. above sea level.

Latitude	38°	22'	01"
Longitude	85°	49'	54"

Transmitter: Bald Knob, 3.1-mi. N of New Albany on Bald Knob Rd.

Digital Facilities: Channel No. 17 (488-494 MHz). Power: 60.3-kw max. visual. Antenna: 778-ft. above av. terrain, 423-ft. above ground, 1401-ft. above sea level.

Latitude	38°	22'	01"
Longitude	85°	49'	54"

Transmitter: Bald Knob, 3.1-mi. N of New Albany on Bald Knob Rd.

FCC Digital File Number: BPEDT-990308KE. Granted: April 9, 1999.

Note: Latitude and longitude coordinates shown are based on the North American Datum of 1927 (NAD 27) as currently required by the Mass Media Bureau of the FCC.

Ownership: Kentucky Authority for ETV.

Began Operation: August 25, 1999.

Personnel: See WKLE, Lexington.

WKPC-TV

Louisville

Ch. 15

Licensee: Kentucky Authority for ETV, 600 Cooper Dr., Lexington, KY 40502-2296.

Studio: See WKLE, Lexington.

Phone: 859-258-7000. Fax: 859-258-7399.

E-mail: stalbert@ket.org Web Site: http://www.ket.org

Technical Facilities: Channel No. 15 (476-482 MHz). Authorized power: 589-kw max. visual. Antenna: 866-ft. above av. terrain, 525-ft. above ground, 1499-ft. above sea level.

Latitude	38°	22'	01"
Longitude	85°	49'	54"

Transmitter: Bald Knob, 3.1-mi N of New Albany on Bald Knob Rd.

Began Digital Operation: August 25, 1999.

Note: Latitude and longitude coordinates shown are based on the North American Datum of 1927 (NAD 27) as currently required by the Mass Media Bureau of the FCC.

Ownership: Kentucky Authority for ETV, see WKLE, Lexington.

Began Operation: September 8, 1958. Transfer to present owner approved by FCC July 1, 1997.

Represented (legal): Dow, Lohnes & Albertson PLLC.

Personnel: See WKLE, Lexington.

WKMA
Madisonville
Ch. 35

Licensee: Kentucky Authority for ETV, 600 Cooper Dr., Lexington, KY 40502-2296.

Studio: See WKLE, Lexington.

Phone: 859-258-7000. Fax: 859-258-7399.

E-mail: stalbert@ket.org Web Site: http://www.ket.org

Technical Facilities: Channel No. 35 (596-602 MHz). Authorized power: 617-kw visual, 51.3-kw aural. Antenna: 1040-ft. above av. terrain, 999-ft. above ground, 1549-ft. above sea level.

Latitude	37°	11'	21"
Longitude	87°	30'	49"

Transmitter: 2.4-mi. E of St. Charles, Rte. 62.

FCC Proposed Digital Channel Number: Ch. 42.

Note: Latitude and longitude coordinates shown are based on the North American Datum of 1927 (NAD 27) as currently required by the Mass Media Bureau of the FCC.

Ownership: Kentucky Authority for ETV, see WKLE, Lexington.

Began Operation: August 23, 1968.

Personnel: See WKLE, Lexington.

WKMR
Morehead
Ch. 38

Licensee: Kentucky Authority for ETV, 600 Cooper Dr., Lexington, KY 40502-2296.

Studio: See WKLE, Lexington.

Phone: 859-258-7000. Fax: 859-258-7399.

E-mail: stalbert@ket.org Web Site: http://www.ket.org

Technical Facilities: Channel No. 38 (614-620 MHz). Authorized power: 676-kw max. & 562-kw horizontal visual, 69-kw aural. Antenna: 960-ft. above av. terrain, 607-ft. above ground, 1988-ft. above sea level.

Latitude	38°	10'	38"
Longitude	83°	24'	17"

Transmitter: Near USDA Lookout Tower.

Digital Facilities: Channel No. 15 (476-482 MHz). Power: 51.4-kw max. visual. Antenna: 948-ft. above av. terrain, 538-ft. above ground, 1926-ft. above sea level.

Latitude	38°	10'	38"
Longitude	83°	24'	17"

FCC Digital File Number: BPEDT-20000225AAX. Granted: August 4, 2000.

Note: Latitude and longitude coordinates shown are based on the North American Datum of 1927 (NAD 27) as currently required by the Mass Media Bureau of the FCC.

Ownership: Kentucky Authority for ETV, see WKLE, Lexington.

Began Operation: September 23, 1968.

Personnel: See WKLE, Lexington.

WKMU
Murray-Mayfield
Ch. 21

Licensee: Kentucky Authority for ETV, 600 Cooper Dr., Lexington, KY 40502-2296.

Studio: See WKLE, Lexington.

Phone: 859-258-7000. Fax: 859-258-7399.

E-mail: stalbert@ket.org Web Site: http://www.ket.org

Technical Facilities: Channel No. 21 (512-518 MHz). Authorized power: 691-kw max. & 575-kw horizontal visual, 138-kw max. & 115-kw horizontal aural. Antenna: 665-ft. above av. terrain, 655-ft. above ground, 1185-ft. above sea level.

Latitude	36°	41'	34"
Longitude	88°	32'	11"

Transmitter: 1.67-mi. NNW of Farmington.

FCC Proposed Digital Channel Number: Ch. 36.

Note: Latitude and longitude coordinates shown are based on the North American Datum of 1927 (NAD 27) as currently required by the Mass Media Bureau of the FCC.

Ownership: Kentucky Authority for ETV, see WKLE, Lexington.

Began Operation: October 9, 1968.

Personnel: See WKLE, Lexington.

WKOH
Owensboro
Ch. 31

Licensee: Kentucky Authority for ETV, 600 Cooper Dr., Lexington, KY 40502-2296.

Studio: See WKLE, Lexington.

Phone: 859-258-7000. Fax: 859-258-7399.

E-mail: stalbert@ket.org Web Site: http://www.ket.org

Technical Facilities: Channel No. 31 (572-578 MHz). Authorized power: 708-kw max. & 550-kw horizontal visual, 69.2-kw max. & 55-kw horizontal aural. Antenna: 460-ft. above av. terrain, 500-ft. above ground, 374-ft. above sea level.

Latitude	37°	51'	07"
Longitude	87°	19'	44"

Transmitter: Off U.S. Hwy. 60, 2-mi. E of Reed, 12-mi. NE of center of Owensboro.

FCC Proposed Digital Channel Number: Ch. 30.

Note: Latitude and longitude coordinates shown are based on the North American Datum of 1927 (NAD 27) as currently required by the Mass Media Bureau of the FCC.

Ownership: Kentucky Authority for ETV, see WKLE, Lexington.

Began Operation: August 30, 1979.

Personnel: See WKLE, Lexington.

WKON
Owenton
Ch. 52

Licensee: Kentucky Authority for ETV, 600 Cooper Dr., Lexington, KY 40502-2296.

Studio: See WKLE, Lexington.

Phone: 859-258-7000. Fax: 859-258-7399.

E-mail: stalbert@ket.org Web Site: http://www.ket.org

Technical Facilities: Channel No. 52 (698-704 MHz). Authorized power: 691-kw max. & 550-kw horizontal visual, 138-kw max. & 115-kw horizontal aural. Antenna: 710-ft. above av. terrain, 602-ft. above ground, 1552-ft. above sea level.

Latitude	38°	31'	31"
Longitude	84°	48'	39"

Transmitter: Owen County High School.

Digital Facilities: Channel No. 44 (650-656 MHz). Power: 49.7-kw max. visual. Antenna: 702-ft. above av. terrain, 531-ft. above ground, 1489-ft. above sea level.

Latitude	38°	31'	31"
Longitude	84°	48'	39"

FCC Digital File Number: BPEDT-20000302AAL. Granted: August 3, 2000.

Note: Latitude and longitude coordinates shown are based on the North American Datum of 1927 (NAD 27) as currently required by the Mass Media Bureau of the FCC.

Ownership: Kentucky Authority for ETV, see WKLE, Lexington.

Began Operation: September 23, 1968.

Personnel: See WKLE, Lexington.

WKPD
Paducah
Ch. 29

Licensee: Kentucky Authority for ETV, 600 Cooper Dr., Lexington, KY 40502-2296.

Studio: See WKLE, Lexington.

Phone: 859-258-7000. Fax: 859-258-7399.

E-mail: stalbert@ket.org Web Site: http://www.ket.org

Technical Facilities: Channel No. 29 (560-566 MHz). Authorized power: 151-kw max. & 132-kw horizontal visual, 13.2-kw horizontal aural. Antenna: 518-ft. above av. terrain, 518-ft. above ground, 891-ft. above sea level.

Latitude	37°	05'	39"
Longitude	88°	40'	20"

Kentucky—Public/ETV Stations

Transmitter: Coleman Rd., near Cecil, 2-mi. NE of Paducah.

FCC Proposed Digital Channel Number: Ch. 41.

Note: Latitude and longitude coordinates shown are based on the North American Datum of 1927 (NAD 27) as currently required by the Mass Media Bureau of the FCC.

Ownership: Kentucky Authority for ETV, see WKLE, Lexington.

Began Operation: May 31, 1971. Started as commercial operation. Left air October 31, 1975. Sale to present owner approved by FCC January 30, 1978. Resumed operation September 5, 1979.

Personnel: See WKLE, Lexington.

WKPI

Pikeville

Ch. 22

Licensee: Kentucky Authority for ETV, 600 Cooper Dr., Lexington, KY 40502-2296.

Studio: See WKLE, Lexington.

Phone: 859-258-7000. **Fax:** 859-258-7399.

E-mail: stalbert@ket.org **Web Site:** http://www.ket.org

Technical Facilities: Channel No. 22 (518-524 MHz). Authorized power: 1320-kw max. & 468-kw horizontal visual, 264-kw max. & 93.3-kw horizontal aural. Antenna: 1410-ft. above av. terrain, 153-ft. above ground, 2994-ft. above sea level.

Latitude 37° 17' 06"
Longitude 82° 31' 28"

Transmitter: Flatwoods Mountain, 5.5-mi. from State Rte. 197.

FCC Proposed Digital Channel Number: Ch. 24.

Note: Latitude and longitude coordinates shown are based on the North American Datum of 1927 (NAD 27) as currently required by the Mass Media Bureau of the FCC.

Ownership: Kentucky Authority for ETV, see WKLE, Lexington.

Began Operation: January 13, 1969.

Personnel: See WKLE, Lexington.

WKSO-TV

Somerset

Ch. 29

Licensee: Kentucky Authority for ETV, 600 Cooper Dr., Lexington, KY 40502-2296.

Studio: See WKLE, Lexington.

Phone: 859-258-7000. **Fax:** 859-258-7399.

E-mail: stalbert@ket.org **Web Site:** http://www.ket.org

Technical Facilities: Channel No. 29 (560-566 MHz). Authorized power: 589-kw max. & 378-kw horizontal visual, 36.6-kw aural. Antenna: 1460-ft. above av. terrain, 1000-ft. above ground, 2530-ft. above sea level.

Latitude 37° 10' 03"
Longitude 84° 49' 30"

Transmitter: Dye Knob, Rte. 837, near Somersets.

Digital Facilities: Channel No. 14 (470-476 MHz). Power: 53.3-kw max. visual. Antenna: 1407-ft. above av. terrain, 906-ft. above ground, 2431-ft. above sea level.

Latitude 37° 10' 03"
Longitude 84° 49' 30"

FCC Digital File Number: BPEDT-20000308AA. Granted: August 3, 2000.

Note: Latitude and longitude coordinates shown are based on the North American Datum of 1927 (NAD 27) as currently required by the Mass Media Bureau of the FCC.

Ownership: Kentucky Authority for ETV, see WKLE, Lexington.

Began Operation: September 23, 1968.

Personnel: See WKLE, Lexington.

Louisiana

KLPA-TV

Alexandria

Ch. 25

Licensee: Louisiana ETV Authority, 7860 Anselmo Lane, Baton Rouge, LA 70810.

Studio: See WLPB-TV, Baton Rouge.

Phone: 504-767-5660. **Fax:** 504-767-4277.

Technical Facilities: Channel No. 25 (536-542 MHz). Authorized power: 2040-kw max. & 692-kw horizontal visual, 204-kw max. & 69.2-kw horizontal aural. Antenna: 1360-ft. above av. terrain, 1329-ft. above ground, 1549-ft. above sea level.

Latitude 31° 33' 56.00"
Longitude 92° 32' 50.00"

Transmitter: 0.6-mi. SSE of Rte. 123, 1.3-mi. W of Rte. 167, near Dry Prong.

Digital Facilities: Channel No. 26 (542-548 MHz). Power: 76-kw max. visual. Antenna: 1053-ft. above av. terrain, 997-ft. above ground.

Latitude 31° 33' 56.40"
Longitude 92° 32' 50.50"

FCC Digital File Number: BPEDT-20000421AAK. Granted: August 3, 2000.

Note: Latitude and longitude coordinates shown are based on the North American Datum of 1927 (NAD 27) as currently required by the Mass Media Bureau of the FCC.

News Service: AP.

Ownership: Louisiana ETV Authority, see WLPB-TV, Baton Rouge.

Began Operation: July 1, 1983.

Represented (legal): Schwartz, Woods & Miller.

Personnel: See WLPB-TV, Baton Rouge.

WLPB-DT

Baton Rouge

Ch. 25

Licensee: Louisiana Educational Television Authority, 7733 Perkins Rd., Baton Rouge, LA 70810.

Studio: 7733 Perkins, Baton Rouge, LA 70810.

Phone: 225-767-5660.

Digital Facilities: Channel No. 25 (536-542 MHz). Power: 10.8-kw max. visual. Antenna: 968-ft. above av. terrain, 968-ft. above ground, 988-ft. above sea level.

Latitude 30° 22' 22"
Longitude 91° 12' 16"

Transmitter: In Section 46, T85, R1W, 1.3-mi. E of River Rd., East Baton Rouge Parish.

Definition: High Standard.

Note: Latitude and longitude coordinates shown are based on the North American Datum of 1927 (NAD 27) as currently required by the Mass Media Bureau of the FCC.

Ownership: Louisiana ETV Authority.

Began Operation: September 6, 2000.

Personnel:

Beth Courtney, General Manager.

Frank Kleinpeter, Chief Engineer.

Jennifer Howbe, Program Director.

WLPB-TV

Baton Rouge

Ch. 27

Licensee: Louisiana ETV Authority, 7860 Anselmo Lane, Baton Rouge, LA 70810.

Studio: 7860 Anselmo Lane, Baton Rouge, LA 70810.

Phone: 504-767-5660. **Fax:** 504-769-4277.

Technical Facilities: Channel No. 27 (548-554 MHz). Authorized power: 2570-kw max. visual, 257-kw max. aural. Antenna: 994-ft. above av. terrain, 1030-ft. above ground, 1050-ft. above sea level.

Latitude 30° 22' 22"
Longitude 91° 12' 16"

Transmitter: 1.35-mi. E of River Rd., Baton Rouge.

Began Digital Operations: September 6, 2000.

Note: Latitude and longitude coordinates shown are based on the North American Datum of 1927 (NAD 27) as currently required by the Mass Media Bureau of the FCC.

Multichannel TV Sound: Stereo only.

Satellite Earth Stations: Transmit/receive Scientific-Atlanta, 7-meter Ku-band; Andrew, 10-meter C-band; Miralite, 3.7-meter Ku-band; Vertex, 8.1-meter Ku-band; Chapparral, Scientific-Atlanta, Standard Communications receivers.

News Service: AP.

Ownership: Louisiana ETV Authority. Jim Nickel, Chmn.; Felicia Harry, Vice Chmn.; Jennifer

Eplet Reilly, Secy.; Bob Davidge, Treas.; Beth Courtney, Exec. Dir.; Carl Crowe, Secy.; Paul Goldman, Treas.

Began Operation: September 6, 1975.

Represented (legal): Schwartz, Woods & Miller.

Represented (engineering): Denny & Associates PC.

Personnel:

Beth Courtney, President & Chief Executive Officer.

James Baum, Chief Operating Officer.

Don Ballard, Operations Manager.

Ed Landry, Production Supervisor.

Jennifer Howze, Program Director.

Sharon Beningfield, Promotion Manager.

Quinn Rainwater, Marketing & Development Director.

Frank Kleinpeter, Chief Engineer.

Lionel Babb, Facility Coordinator.

Dot Henson, Personnel Officer.

KLPB-TV

Lafayette

Ch. 24

Licensee: Louisiana ETV Authority, 7860 Anselmo Lane, Baton Rouge, LA 70810.

Studio: See WLPB-TV, Baton Rouge.

Phone: 504-767-5660. **Fax:** 504-769-4277.

Technical Facilities: Channel No. 24 (530-536 MHz). Authorized power: 2140-kw max. & 724-kw horizontal visual, 214-kw max. & 72.4-kw horizontal aural. Antenna: 1190-ft. above av. terrain, 1225-ft. above ground, 1230-ft. above sea level.

Latitude 30° 02' 38.00"
Longitude 92° 22' 14.00"

Transmitter: 5.8-mi. NW of Kaplan.

Digital Facilities: Channel No. 23 (524-530 MHz). Power: 50-kw max. visual. Antenna: 1520-ft. above av. terrain, 1526-ft. above ground.

Latitude 30° 19' 19.30"
Longitude 92° 16' 58.50"

FCC Digital File Number: BPEDT-20000421AAJ. Granted: October 12, 2000.

Note: Latitude and longitude coordinates shown are based on the North American Datum of 1927 (NAD 27) as currently required by the Mass Media Bureau of the FCC.

News Service: AP.

Ownership: Louisiana ETV Authority, see WLPB-TV Baton Rouge.

Began Operation: May 13, 1981.

Represented (legal): Schwartz, Woods & Miller.

Personnel: See WLPB-TV, Baton Rouge.

KLTL-TV

Lake Charles

Ch. 18

Licensee: Louisiana ETV Authority, 7860 Anselmo Lane, Baton Rouge, LA 70810.

Studio: See WLPB-TV, Baton Rouge.

Phone: 504-767-5660. Fax: 504-769-4277.

Technical Facilities: Channel No. 18 (494-500 MHz). Authorized power: 1260-kw max. & 1050-kw horizontal visual, 126-kw max. & 105-kw horizontal aural. Antenna: 1030-ft. above av. terrain, 1058-ft. above ground, 1086-ft. above sea level.

Latitude	30°	23'	59"
Longitude	93°	00'	10"

Transmitter: Approx. 5.6-mi. WNW of Fenton.

Digital Facilities: Channel No. 20 (506-512 MHz). Power: 55-kw max. visual. Antenna: 978-ft. above av. terrain, 978-ft. above ground, 1007-ft. above sea level.

Latitude	30°	23'	59"
Longitude	93°	00'	10"

FCC Digital File Number: BPEDT-20000315AAK. Granted: August 3, 2000.

Note: Latitude and longitude coordinates shown are based on the North American Datum of 1927 (NAD 27) as currently required by the Mass Media Bureau of the FCC.

News Service: AP.

Ownership: Louisiana ETV Authority, see WLPB-TV, Baton Rouge.

Began Operation: May 5, 1981.

Represented (legal): Schwartz, Woods & Miller.

Personnel: See WLPB-TV, Baton Rouge.

KLTM-TV

Monroe

Ch. 13

Licensee: Louisiana ETV Authority, 7860 Anselmo Lane, Baton Rouge, LA 70810.

Studio: See WLPB-TV, Baton Rouge.

Phone: 504-767-5660. Fax: 504-769-4277.

Technical Facilities: Channel No. 13 (210-216 MHz). Authorized power: 316-kw visual, 31.6-kw aural. Antenna: 1785-ft. above av. terrain, 1808-ft. above ground, 1870-ft. above sea level.

Latitude	32°	11'	50.00"
Longitude	92°	04'	14.00"

Transmitter: 232 KNOE Tower Rd., Riverton.

Digital Facilities: Channel No. 19 (500-506 MHz). Power: 6.7-kw max. visual. Antenna: 505-ft. above av. terrain, 510-ft. above ground.

Latitude	32°	31'	38.50"
Longitude	92°	06'	07.50"

FCC Digital File Number: BPEDT-20000421AAI. Granted: October 12, 2000.

Note: Latitude and longitude coordinates shown are based on the North American Datum of

1927 (NAD 27) as currently required by the Mass Media Bureau of the FCC.

Ownership: Louisiana ETV Authority, see WLPB-TV, Baton Rouge.

Began Operation: September 8, 1976.

Represented (legal): Schwartz, Woods & Miller.

Personnel: See WLPB-TV, Baton Rouge.

WLAE-TV

New Orleans

Ch. 32

Licensee: Educational Broadcasting Foundation Inc., 2929 S. Carrollton Ave., New Orleans, LA 70118-4301.

Studio: 2929 S. Carrollton Ave., New Orleans, LA 70118-4301.

Mailing Address: 3330 N. Causeway Blvd., Suite 345, Metairie, LA 70002-3573

Phone: 504-866-7411. Fax: 504-866-5186.

Technical Facilities: Channel No. 32 (578-584 MHz). Authorized power: 2455-kw max. & 733-kw horizontal visual, 246-kw max. & 73.3-kw horizontal aural. Antenna: 1020-ft. above av. terrain, 1049-ft. above ground, 1049-ft. above sea level.

Latitude	29°	58'	57"
Longitude	89°	57'	09"

Transmitter: 0.42-mi. W of Paris Rd. & Bayou Bienvenue.

Digital Facilities: Channel No. 31 (572-578 MHz). Power: 200-kw max. visual. Antenna: 899-ft. above av. terrain, 899-ft. above ground, 899-ft. above sea level.

Latitude	29°	58'	57"
Longitude	89°	57'	09"

Transmitter: 2 Bayou Bienvenue Paris Rd., Chalmette.

FCC Digital File Number: BPEDT-20000210AAF. Granted: August 14, 2000.

Note: Latitude and longitude coordinates shown are based on the North American Datum of 1927 (NAD 27) as currently required by the Mass Media Bureau of the FCC.

Satellite Earth Stations: Harris, 6.1-meter C-band; Scientific-Atlanta, C-band; Harris receivers.

Ownership: WLAE Educational Broadcasting Foundation Inc. Clarence J. Jupiter, Beth Courtney & Thomas P. Perkins, John Laborde, Joseph Varho, Principals.

Began Operation: July 8, 1984.

Represented (legal): Holland & Knight.

Represented (engineering): du Treil, Lundin & Rackley Inc.

Personnel:

Douglas Curry, General Manager.

Joslyn Yeager, Program Manager.

Candace Nunez, Promotion Director.

Louise Labadot, Business Manager.

Charles King, Marketing Director.

Sharon Kirkpatrick, Production Manager.

Mark Coudrain, Post Production Manager.

WYES-TV

New Orleans

Ch. 12

Licensee: Greater New Orleans ETV Foundation, Box 24026, New Orleans, LA 70184.

Studio: 916 Navarre Ave., New Orleans, LA 70124.

Mailing Address: Box 24026, New Orleans, LA 70184.

Phone: 504-486-5511. Fax: 504-483-8408.

E-mail: asslst@wyes.pbs.org Web Site: <http://www.wyes.org>

Technical Facilities: Channel No. 12 (204-210 MHz). Authorized power: 316-kw visual, 31.6-kw aural. Antenna: 1010-ft. above av. terrain, 1049-ft. above ground, 1049-ft. above sea level.

Latitude	29°	57'	13.50"
Longitude	89°	56'	58.30"

Transmitter: Paris Rd., near Chalmette.

Digital Facilities: Channel No. 11 (198-204 MHz). Power: 70.8-kw visual. Antenna: 1008-ft. above av. terrain, 1007-ft. above ground, 1010-ft. above sea level.

Latitude	29°	57'	13.00"
Longitude	89°	56'	58.00"

Transmitter: Paris Rd., near Chalmette, St. Bernard Parish.

FCC Digital File Number: BPEDT-20000210AAE. Granted: August 14, 2000.

Note: Latitude and longitude coordinates shown are based on the North American Datum of 1927 (NAD 27) as currently required by the Mass Media Bureau of the FCC.

Multichannel TV Sound: Stereo only.

Satellite Earth Station: Andrew, 11-meter C-band; Omni receivers.

Ownership: Greater New Orleans ETV Foundation. David H. Voelker, Chmn.; Joseph S. Exnicios, Vice Chmn.; Randall Feldman, Pres.; Bill Hines, Secy.; Carl Dowling, Treas.; Victor Giancola, Finance Dir.; Elizabeth Arrayo, Broadcasting Dir.; Elizabeth Utterback, Public Info. Dir.; Colleen Dunn, Special Projects Dir.; Robin Cooper, Planned Giving Dir. >

Began Operation: April 1, 1957. Broadcast on Ch. 8. Switched to Ch. 12, June 1970.

Represented (legal): Schwartz, Woods & Miller.

Personnel:

Randall Feldman, General Manager.

Kerri Jones, Underwriting Manager.

Katherine Adatto, Promotion Manager.

Randy Davis, Technical Operations Director.

KLTS-TV

Shreveport

Ch. 24

Licensee: Louisiana ETV Authority, 7860 Anselmo Lane, Baton Rouge, LA 70805.

Studio: See WLPB-TV, Baton Rouge.

Phone: 504-767-5660. Fax: 504-767-4277.

E-mail: comments@lpb.gen.la.us Web Site: <http://www.lpb.gen.la.us>

Technical Facilities: Channel No. 24 (530-536 MHz). Authorized power: 1620-kw max. & 1120-kw horizontal visual, 162-kw max. & 112-kw horizontal aural. Antenna: 1070-ft. above av. terrain, 1080-ft. above ground, 1330-ft. above sea level.

Latitude	32°	40'	41"
Longitude	93°	55'	35"

Transmitter: 2.2-mi. ESE of Mooringsport.

Digital Facilities: Channel No. 25 (536-542 MHz). Power: 57-kw max. visual. Antenna: 828-ft. above av. terrain, 804-ft. above ground, 1053-ft. above sea level.

Latitude	32°	40'	41"
Longitude	93°	55'	35"

Transmitter: 2.2-mi. ESE of Mooringsport.

FCC Digital File Number: BPEDT-20000208AAQ. Granted: June 23, 2000.

Note: Latitude and longitude coordinates shown are based on the North American Datum of 1927 (NAD 27) as currently required by the Mass Media Bureau of the FCC.

Satellite Earth Station: Vertex, 7.1-meter Ku-band.

News Service: AP.

Ownership: Louisiana ETV Authority, see WLPB-TV, Baton Rouge.

Began Operation: August 9, 1978.

Represented (legal): Schwartz, Woods & Miller.

Personnel: See WLPB-TV, Baton Rouge.

Maine

WCBB

Augusta-Lewiston-Portland

Ch. 10

Licensee: Maine Public Broadcasting Corp., 1450 Lisbon St., Lewiston, ME 04240.

Studio: 1450 Lisbon St., Lewiston, ME 04240.

Phone: 800-884-1717. Fax: 207-783-5193.

E-mail: comments@mpbc.org Web Site: <http://www.mpb.org>

Technical Facilities: Channel No. 10 (192-198 MHz). Authorized power: 309-kw visual, 30.09-kw horizontal aural. Antenna: Circularly polarized, 998-ft. above av. terrain, 581-ft. above ground, 1269-ft. above sea level.

Latitude	44°	09'	15"
Longitude	70°	00'	37"

Maine—Public/ETV Stations

Transmitter: Oak Hill Rd., Litchfield.

Digital Facilities: Channel No. 17 (488-494 MHz). Power: 29.7-kw max. visual. Antenna: 922-ft. above av. terrain, 513-ft. above ground, 1201-ft. above sea level.

Latitude 44° 09' 15"
Longitude 70° 00' 37"

Transmitter: Oak Hill Rd., Litchfield.

FCC Digital File Number: BPEDT-990226KG. Granted: August 2, 1999.

Note: Latitude and longitude coordinates shown are based on the North American Datum of 1927 (NAD 27) as currently required by the Mass Media Bureau of the FCC.

Multichannel TV Sound: Stereo and separate audio program.

Satellite Earth Stations: Collins, 10-meter C-band; Comtech, 5-meter C-band; Drake, Scientific-Atlanta, Standard Communications receivers.

Ownership: Maine Public Broadcasting Corp., see WMEB-TV, Orono.

Began Operation: November 13, 1961.

Represented (legal): Dow, Lohnes & Albertson PLLC.

Personnel: See WMEB-TV, Orono.

WMEA-TV

**Biddeford
Ch. 26**

Licensee: Maine Public Broadcasting Corp., 1450 Lisbon St., Lewiston, ME 04240.

Studio: See WMEB-TV, Orono.

Mailing Address: 1450 Lisbon St., Lewiston, ME 04240.

Phone: 800-884-1717. **Fax:** 207-783-5193.

E-mail: comments@mpbc.org **Web Site:** http://www.mpbc.org

Technical Facilities: Channel No. 26 (542-548 MHz). Authorized power: 589-kw visual, 117-kw aural. Antenna: 800-ft. above av. terrain, 555-ft. above ground, 1208-ft. above sea level.

Latitude 43° 25' 00"
Longitude 70° 48' 09"

Transmitter: Top of Hope Hill, Sanford.

Digital Facilities: Channel No. 45 (656-662 MHz). Power: 125-kw max. visual. Antenna: 1953-ft. above av. terrain, 1598-ft. above ground, 2460-ft. above sea level.

Latitude 43° 50' 45"
Longitude 70° 45' 43"

FCC Digital File Number: BPEDT-20000204AAE. Granted: September 12, 2000.

Note: Latitude and longitude coordinates shown are based on the North American Datum of 1927 (NAD 27) as currently required by the Mass Media Bureau of the FCC.

Ownership: Maine Public Broadcasting Corp., see WMEB-TV, Orono.

Began Operation: March 15, 1975.

Represented (legal): Dow, Lohnes & Albertson PLLC.

Represented (engineering): Cohen, Dippell & Everist PC.

Personnel: See WMEB-TV, Orono.

WMED-TV

**Calais
Ch. 13**

Licensee: Maine Public Broadcasting Corp., 1450 Lisbon St., Lewiston, ME 04240.

Studio: See WMEB-TV, Orono.

Phone: 800-884-1717. **Fax:** 207-783-5193.

E-mail: comments@mpbc.org **Web Site:** http://www.mpbc.org

Technical Facilities: Channel No. 13 (210-216 MHz). Authorized power: 100-kw visual, 10-kw aural. Antenna: 439-ft. above av. terrain, 181-ft. above ground, 662-ft. above sea level.

Latitude 45° 01' 44"
Longitude 67° 19' 24"

Transmitter: Top of Conant Hill, Meddybemps.

Digital Facilities: Channel No. 15 (476-482 MHz). Power: 125-kw max. visual. Antenna: 436-ft. above av. terrain, 177-ft. above ground, 657-ft. above sea level.

Latitude 45° 01' 45"
Longitude 67° 19' 26"

Transmitter: Conant Hill, 1.6-mi. SSE of Meddybemps.

FCC Digital File Number: BPEDT-20000208AAG (pending).

Note: Latitude and longitude coordinates shown are based on the North American Datum of 1927 (NAD 27) as currently required by the Mass Media Bureau of the FCC.

Ownership: Maine Public Broadcasting Corp., see WMEB-TV, Orono.

Began Operation: September 23, 1964.

Represented (legal): Dow, Lohnes & Albertson PLLC.

Represented (engineering): Cohen, Dippell & Everist PC.

Personnel: See WMEB-TV, Orono.

WMEB-TV

**Orono
Ch. 12**

Licensee: Maine Public Broadcasting Corp., 1450 Lisbon St., Lewiston, ME 04240.

Studio: 65 Texas Ave., Bangor, ME 04401-4398.

Mailing Address: 1450 Lisbon St., Lewiston, ME 04240.

Phone: 800-884-1717. **Fax:** 207-783-5193.

E-mail: comments@mpbc.org **Web Site:** http://www.mpbc.org

Technical Facilities: Channel No. 12 (204-210 MHz). Authorized power: 316-kw visual. Antenna: 950-ft. above av. terrain, 318-ft. above ground, 1258-ft. above sea level.

Latitude 44° 45' 45"
Longitude 68° 33' 58"

Transmitter: Summit of Blackcap Mountain, 2-mi. SE of East Eddington.

Digital Facilities: Channel No. 22 (518-524 MHz). Power: 125-kw max. visual. Antenna: 1230-ft. above av. terrain, 394-ft. above ground.

Latitude 44° 42' 13"
Longitude 69° 04' 43"

FCC Digital File Number: BPEDT-20000204AAF. Granted: June 21, 2001.

Note: Latitude and longitude coordinates shown are based on the North American Datum of 1927 (NAD 27) as currently required by the Mass Media Bureau of the FCC.

News Service: AP.

Ownership: Maine Public Broadcasting Corp. Robert Edwards, Chmn.; Neil Rolde, Vice Chmn.; Robert H. Gardiner, Pres., TV Services; Harry Wiest, Programming Dir.

Radio Stations: WMEH-FM, Bangor; WMED-FM, Calais; WMEF-FM, Fort Kent; WMEA-FM, Portland; WMEM-FM, Presque Isle; WMEW-FM, Waterville.

Began Operation: October 8, 1963.

Represented (legal): Dow, Lohnes & Albertson PLLC.

Represented (engineering): Cohen, Dippell & Everist PC.

Personnel:

Robert H. Gardiner, President.

Victoria Hendrickson, General Sales Manager.

Katherine Arno, Television Services Director.

Alexander G. Maxwell, Engineering Director.

Russell Peotter, Marketing & Development Director.

Harry Weist, Programming Director.

Charley Rose, Promotion Director.

Edward Fowler, Production Manager.

Chris F. Amann, Finance Director.

Richard Nutt, Human Resources Director.

WMEM-TV

**Presque Isle
Ch. 10**

Licensee: Maine Public Broadcasting Corp., 1450 Lisbon St., Lewiston, ME 04240.

Studio: See WMEB-TV, Orono.

Phone: 800-884-1717. **Fax:** 207-783-5193.

E-mail: comments@mpbc.org **Web Site:** http://www.mpbc.org

Technical Facilities: Channel No. 10 (192-198 MHz). Authorized power: 316-kw visual. Antenna: 1089-ft. above av. terrain, 102-ft. above ground, 1709-ft. above sea level.

Latitude 46° 33' 05"
Longitude 67° 48' 37"

Transmitter: Mars Hill, 15-mi. S of Presque Isle.

Digital Facilities: Channel No. 20 (506-512 MHz). Power: 160-kw max. visual. Antenna: 1135-ft. above av. terrain, 66-ft. above ground, 1670-ft. above sea level.

Latitude 43° 33' 05"
Longitude 67° 48' 37"

Transmitter: North Peak, 3.5-mi. NE of Mars Hill.

FCC Digital File Number: BPEDT-20000324AAL. Granted: August 28, 2000.

Note: Latitude and longitude coordinates shown are based on the North American Datum of 1927 (NAD 27) as currently required by the Mass Media Bureau of the FCC.

Ownership: Maine Public Broadcasting Corp., see WMEB-TV, Orono.

Began Operation: February 17, 1964.

Represented (legal): Dow, Lohnes & Albertson PLLC.

Represented (engineering): Cohen, Dippell & Everist PC.

Personnel: See WMEB-TV, Orono.

Maryland

**WMPT
Annapolis
Ch. 22**

Licensee: Maryland Public Broadcasting Commission, 11767 Owings Mills Blvd., Owings Mills, MD 21117-1499.

Studio: See WMPB, Baltimore.

Phone: 410-356-5600. **Fax:** 410-581-6579. **E-mail:** comments@mpt.org **Web Site:** http://www.mpt.org

Technical Facilities: Channel No. 22 (518-524 MHz). Authorized power: 5000-kw. max. visual. Antenna: 869-ft. above av. terrain, 961 above sea level.

Latitude 39° 00' 36"
Longitude 76° 36' 33"

Digital Facilities: Channel No. 42 (638-644 MHz). Power: 150-kw max. visual. Antenna: 1024-ft. above av. terrain, 1115-ft. above ground.

Latitude 39° 00' 37"
Longitude 76° 36' 32"

Transmitter: 1690 Hawkins Rd.

FCC Digital File Number: BMPEDT-20000501AIL. Granted: June 6, 2001.

Note: Latitude and longitude coordinates shown are based on the North American Datum of 1927 (NAD 27) as currently required by the Mass Media Bureau of the FCC.

Multichannel TV Sound: Stereo and separate audio program.

News Service: AP.

Ownership: Maryland Public Television, WMPB, Baltimore.

Began Operation: July 16, 1975.

Represented (legal): George Hughes.

Represented (engineering): Robert Hoerr.

Personnel: See WMPB, Baltimore.

WMPB Baltimore Ch. 67

Licensee: Maryland Public Broadcasting Commission, 11767 Owings Mills Blvd., Owings Mills, MD 21117.

Studio: 11767 Owings Mill Blvd., Owings Mills, MD 21117.

Phone: 410-356-5600. **Fax:** 410-581-6579.

E-mail: comments@mpt.org **Web Site:** <http://www.mpt.org>

Technical Facilities: Channel No. 67 (788-794 MHz). Authorized power: 646-kw max. visual. Antenna: 820-ft. above av. terrain, 693-ft. above ground, 1349-ft. above sea level.

Latitude 39° 27' 00.01"
Longitude 76° 46' 36.50"

Transmitter: Owings Mills.

Digital Facilities: Channel No. 29 (560-566 MHz). Power: 14-kw max. visual. Antenna: 1207-ft. above av. terrain, 1722-ft. above ground.

Latitude 39° 26' 53"
Longitude 76° 46' 51"

FCC Digital File Number: BPEDT-20000501AHG. Granted: July 2, 2001.

Note: Latitude and longitude coordinates shown are based on the North American Datum of 1927 (NAD 27) as currently required by the Mass Media Bureau of the FCC.

Satellite Earth Stations: Transmit/receive Andrew, 9.1-meter C-band; Vertex, 6.1-meter Ku-band; General Instrument receivers.

Ownership: Maryland Public Television. Constantine R. Caplan, Chmn; Robert J. Shuman, Pres. & Chief Exec. Officer; Robert Sestili, Chief Operations Officer; Janice L. Wilson, Exec. V.P. & Chief Mktg. Officer; Larry D. Unger, Exec. V.P. & Chief Financial Officer; Eric Eggleton, Sr. V.P. & Chief Content Officer.

Began Operation: October 5, 1969.

Represented (legal): George Hughes.

Represented (engineering): Robert Hoerr.

Personnel:

George Beneman, Operations Director.

Robert Hoerr, Chief Engineer.

WFPT Frederick Ch. 62

Licensee: Maryland Public Broadcasting Commission, 11767 Owings Mills Blvd., Owings Mills, MD 21117-1499.

Studio: See WMPB, Baltimore.

Phone: 410-356-5600. **Fax:** 410-581-6579.

E-mail: comments@mpt.org **Web Site:** <http://www.mpt.org>

Technical Facilities: Channel No. 62 (758-764 MHz). Authorized power: 3160-kw max. visual. Antenna: 453-ft. above av. terrain, 476-ft. above ground, 905-ft. above sea level.

Latitude 39° 17' 53"
Longitude 77° 20' 35"

Transmitter: 2123 Dixon Rd.

Digital Facilities: Channel No. 28 (554-560 MHz). Power: 55-kw max. visual. Antenna: 400-ft. above av. terrain, 423-ft. above ground.

Latitude 39° 17' 53"
Longitude 77° 20' 35"

FCC Digital File Number: BPEDT-20000501ABL. Granted: August 4, 2000.

Note: Latitude and longitude coordinates shown are based on the North American Datum of 1927 (NAD 27) as currently required by the Mass Media Bureau of the FCC.

Multichannel TV Sound: Stereo and separate audio program.

Ownership: Maryland Public Television, see WMPB, Baltimore.

Began Operation: July 4, 1987.

Represented (legal): George Hughes.

Represented (engineering): Robert Hoerr.

Personnel: See WMPB, Baltimore.

WWPB Hagerstown Ch. 31

Licensee: Maryland Public Broadcasting Commission, 11767 Owings Mills Blvd., Owings Mills, MD 21117-1499.

Studio: See WMPB, Baltimore.

Phone: 410-356-5600. **Fax:** 410-581-6579.

E-mail: comments@mpt.org **Web Site:** <http://www.mpt.org>

Technical Facilities: Channel No. 31 (572-578 MHz). Authorized power: 4070-kw max. & 479-kw horizontal visual, 51.3-kw horizontal aural. Antenna: 1240-ft. above av. terrain, 397-ft. above ground, 1837-ft. above sea level.

Latitude 39° 39' 04"
Longitude 77° 58' 15"

Transmitter: 11668 National Pike, Clear Spring.

Digital Facilities: Channel No. 44 (650-656 MHz). Power: 209-kw max. visual. Antenna: 686-ft. above av. terrain, 354-ft. above ground.

Latitude 39° 39' 04"
Longitude 77° 58' 15"

FCC Digital File Number: BPEDT-20000501AHC. Granted: August 8, 2000.

Note: Latitude and longitude coordinates shown are based on the North American Datum of 1927 (NAD 27) as currently required by the Mass Media Bureau of the FCC.

Multichannel TV Sound: Stereo and separate audio program.

Ownership: Maryland Public Television, see WMPB, Baltimore.

Began Operation: October 5, 1974.

Represented (legal): George Hughes.

Represented (engineering): Robert Hoerr.

Personnel: See WMPB, Baltimore.

WGPT Oakland Ch. 36

Licensee: Maryland Public Broadcasting Commission, 11767 Owings Mills Blvd., Owings Mills, MD 21117-1499.

Studio: See WMPB, Baltimore.

Phone: 410-356-5600. **Fax:** 410-581-6579.

E-mail: comments@mpt.org **Web Site:** <http://www.mpt.org>

Technical Facilities: Channel No. 36 (602-608 MHz). Authorized power: 240-kw max. visual. Antenna: 653-ft. above av. terrain, 184-ft. above ground, 3224-ft. above sea level.

Latitude 39° 24' 14"
Longitude 79° 17' 37"

Transmitter: 1504 Eagle Rock Rd., Deer Park.

Digital Facilities: Channel No. 54 (710-716 MHz). Power: 100-kw max. visual. Antenna: 955-ft. above av. terrain, 3471-ft. above ground.

Latitude 39° 24' 14"
Longitude 79° 17' 37"

FCC Digital File Number: BPEDT-20000501AGI (pending).

Note: Latitude and longitude coordinates shown are based on the North American Datum of 1927 (NAD 27) as currently required by the Mass Media Bureau of the FCC.

Multichannel TV Sound: Stereo and separate audio program.

Ownership: Maryland Public Television, see WMPB, Baltimore.

Began Operation: March 1, 1980.

Represented (legal): George Hughes.

Represented (engineering): Robert Hoerr.

Personnel: See WMPB, Baltimore.

WCPB Salisbury Ch. 28

Licensee: Maryland Public Broadcasting Commission, 11767 Owings Mills Blvd., Owings Mills, MD 21117-1499.

Studio: See WMPB, Baltimore.

Phone: 410-356-5600. **Fax:** 410-581-6579.

E-mail: comments@mpt.org **Web Site:** <http://www.mpt.org>

Technical Facilities: Channel No. 28 (554-560 MHz). Authorized power: 2179-kw max. & 708-kw horizontal visual, 91-kw max. & 81.3-kw horizontal aural. Antenna: 515-ft. above av. terrain, 516-ft. above ground, 545-ft. above sea level.

Latitude 38° 23' 09.00"
Longitude 75° 35' 32.50"

Transmitter: 310 Deers Head Blvd.

Digital Facilities: Channel No. 56 (722-728 MHz). Power: 130-kw max. visual. Antenna: 515-ft. above av. terrain, 548-ft. above ground.

Latitude 38° 23' 09.00"
Longitude 75° 35' 33.00"

FCC Digital File Number: BPEDT-20000501AGK. Granted: June 4, 2001.

Note: Latitude and longitude coordinates shown are based on the North American Datum of 1927 (NAD 27) as currently required by the Mass Media Bureau of the FCC.

Multichannel TV Sound: Stereo and separate audio program.

Ownership: Maryland Public Television, see WMPB, Baltimore.

Began Operation: March 18, 1971.

Represented (legal): George Hughes.

Represented (engineering): Robert Hoerr.

Personnel: See WMPB, Baltimore.

Massachusetts

WGBH-TV Boston Ch. 2

Licensee: WGBH Educational Foundation, 125 Western Ave., Boston, MA 02134.

Studio: 125 Western Ave., Boston, MA 02134.

Phone: 617-300-5400. **Fax:** 617-300-1026.

E-mail: feedback@wgbh.org **Web Site:** <http://www.wgbh.org>

Technical Facilities: Channel No. 2 (54-60 MHz). Authorized power: 87.1-kw visual, 8.71-kw aural. Antenna: 1099-ft. above av. terrain, 1086-ft. above ground, 1240-ft. above sea level.

Latitude 42° 18' 37"
Longitude 71° 14' 14"

Massachusetts—Public/ETV Stations

Transmitter: 350 Cedar St., Needham.

Digital Facilities: Channel No. 19 (500-506 MHz). Power: 900-kw max. visual. Antenna: 1227-ft. above av. terrain, 1214-ft. above ground, 1368-ft. above sea level.

Latitude 42° 18' 37"
Longitude 71° 14' 14"

Transmitter: 350 Cedar St.

FCC Digital File Number: BPEDT-980827KH. Granted: July 13, 2000

Note: Latitude and longitude coordinates shown are based on the North American Datum of 1927 (NAD 27) as currently required by the Mass Media Bureau of the FCC.

Multichannel TV Sound: Stereo and separate audio program.

Satellite Earth Stations: Transmit/receive Collins, 10-meter; Scientific-Atlanta, 7-meter Ku-band; Collins receivers.

FM Affiliate: WGBH, 100-kw, 89.7 MHz (No. 209), 650-ft.

News Services: AP, UPI.

Ownership: WGBH Educational Foundation, Edith L. Dabney, Chmn.; George H. Kidder, Vice Chmn.; David O. Ives, Vice Chmn. & Chmn. of Exec. Committee.

Radio Stations: WGBH(FM), Boston.

Began Operation: May 2, 1955.

Represented (legal): Covington & Burling.

Personnel:

Henry Becton Jr., President.

Jon Abbott, Vice President & General Manager, Television Stations.

David Liroff, Vice President & Chief Technology Officer.

Andy Griffiths, Vice President, Treasurer & Chief Financial Officer.

Jeanne Hopkins, Vice President, Corporate Communications.

Peter McGhee, Vice President, National Programming.

David MacCarn, Chief Technologist.

Dan Everett, Broadcasting Director.

Anne Zeiser, National Promotion Director.

WGBX-TV

Boston
Ch. 44

Licensee: WGBH Educational Foundation, 125 Western Ave., Boston, MA 02134.

Studio: See WGBH-TV, Boston.

Phone: 617-300-2000. **Fax:** 617-787-0714.

E-mail: feedback@wgbh.org **Web Site:** http://www.wgbh.org

Technical Facilities: Channel No. 44 (650-656 MHz). Authorized power: 1510-kw max. & 977-kw horizontal visual, 151-kw max. & 97.7-kw horizontal aural. Antenna: 1080-ft.

above av. terrain, 1074-ft. above ground, 1224-ft. above sea level.

Latitude 42° 18' 37"
Longitude 71° 14' 14"

Transmitter: 350 Cedar St., Needham.

Digital Facilities: Channel No. 43 (644-650 MHz). Power: 500-kw max. visual. Antenna: 1283-ft. above av. terrain, 1270-ft. above ground, 1424-ft. above sea level.

Latitude 42° 18' 37"
Longitude 71° 14' 14"

Transmitter: 350 Cedar St., Needham.

FCC Digital File Number: BPEDT-980827KE (pending).

Note: Latitude and longitude coordinates shown are based on the North American Datum of 1927 (NAD 27) as currently required by the Mass Media Bureau of the FCC.

Multichannel TV Sound: Stereo and separate audio program.

News Services: AP, UPI.

Ownership: WGBH Educational Foundation, see WGBH-TV, Boston.

Radio Stations: Massachusetts: WGBH(FM), Boston.

Began Operation: September 25, 1967.

Personnel: See WGBH-TV, Boston.

WGBY-TV

Springfield
Ch. 57

Licensee: WGBH Educational Foundation, 125 Western Ave., Boston, MA 02134.

Studio: 44 Hampden St., Springfield, MA 01103.

Phone: 413-781-2801. **Fax:** 413-731-5093.

Technical Facilities: Channel No. 57 (728-734 MHz). Authorized power: 1465-kw max. visual. Antenna: 1004-ft. above av. terrain, 121-ft. above ground, 1325-ft. above sea level.

Latitude 42° 14' 30"
Longitude 72° 38' 54"

Transmitter: Mount Tom, Holyoke.

Digital Facilities: Channel No. 58 (734-740 MHz). Power: 50-kw max. visual. Antenna: 965-ft. above av. terrain, 92-ft. above ground, 1289-ft. above sea level.

Latitude 42° 14' 29"
Longitude 72° 38' 56"

Transmitter: Mount Tom, Holyoke.

FCC Digital File Number: BPEDT-981023KL. Granted: June 17, 1999.

Note: Latitude and longitude coordinates shown are based on the North American Datum of 1927 (NAD 27) as currently required by the Mass Media Bureau of the FCC.

Ownership: WGBH Educational Foundation. See WGBH-TV, Boston.

Radio Stations: Massachusetts: WGBH(FM), Boston.

Began Operation: September 26, 1971.

Represented (legal): Covington & Burling.

Personnel:

Deborah Onslow, General Manager.

Beth Curley, Program Manager.

Bill Monks, Administrative Manager.

Roy Scott, Development Manager.

Ray Miller, Chief Engineer.

William Rhoades, Production Manager.

Ellie Johnson, Public Information Director.

Phone: 517-774-3105. **Fax:** 517-774-4427.

E-mail: cmstv@mail.cmich.edu **Web Site:** http://www.wcmu.org

Technical Facilities: Channel No. 6 (82-88 MHz). Authorized power: 100-kw visual, 15.1-kw aural. Antenna: 1470-ft. above av. terrain, 1345-ft. above ground, 2045-ft. above sea level.

Latitude 45° 08' 17"
Longitude 84° 09' 44"

Transmitter: State Rte. 33, 9-mi. N of Atlanta, MI.

Digital Facilities: Channel No. 57 (728-734 MHz). Power: 1000-kw max. visual. Antenna: 1470-ft. above av. terrain, 1329-ft. above ground.

Latitude 45° 08' 18"
Longitude 84° 09' 45"

FCC Digital File Number: BPEDT-20000404AAO. Granted: May 14, 2001.

Note: Latitude and longitude coordinates shown are based on the North American Datum of 1927 (NAD 27) as currently required by the Mass Media Bureau of the FCC.

FM Affiliate: WCML-FM, 100-kw, 91.7 MHz (No. 219), 1000-ft.

Ownership: Central Michigan U., see WCMU-TV, Mount Pleasant.

Began Operation: November 21, 1975.

Represented (legal): Dow, Lohnes & Albertson PLLC.

Represented (engineering): John F. X. Browne & Associates PC.

Personnel: See WCMU-TV, Mount Pleasant.

WDCCP

Bad Axe
Ch. 35

Licensee: Delta College, Delta Rd., University Center, MI 48710.

Studio: Delta Rd., University Center, MI 48710.

Phone: 517-686-9350. **Fax:** 517-686-0155.

Technical Facilities: Channel No. 35 (596-602 MHz). Authorized power: 85.9-kw max. visual, 8.59-kw max. aural. Antenna: 510-ft. above av. terrain, 489-ft. above ground, 1280-ft. above sea level.

Latitude 43° 41' 26"
Longitude 82° 56' 29"

Transmitter: 5180 Hwy. M-19, Ubyly.

Digital Facilities: Channel No. 15 (476-482 MHz). Power: 200-kw max. visual. Antenna: 1001-ft. above av. terrain, 1017-ft. above ground, 1602-ft. above sea level.

Latitude 43° 28' 13"
Longitude 83° 50' 35"

FCC Digital File Number: BPEDT-20000217ABM. Granted: August 14, 2000.

Note: Latitude and longitude coordinates shown are based on the North American Datum of 1927 (NAD 27) as currently required by the Mass Media Bureau of the FCC.

WYDN

Worcester
Ch. 48

Licensee: Educational Public TV Corp., 4501 Expwy. 83, Harlington, TX 78552.

Phone: 508-363-4800.

Technical Facilities: Channel No. 48 (674-680 MHz). Authorized power: 240-kw max. visual. Antenna: 807-ft. above av. terrain, 217-ft. above ground, 1581-ft. above sea level.

Latitude 42° 18' 14"
Longitude 71° 53' 51"

Transmitter: Steerage Rock, Brimfield, Hampton County.

Digital Facilities: Channel No. 47 (668-674 MHz). Power: 101-kw max. visual. Antenna: 1306-ft. above av. terrain, 820-ft. above ground, 2024-ft. above sea level.

Latitude 42° 08' 32"
Longitude 72° 13' 28"

Transmitter: Steerage Rock.

FCC Digital File Number: BPEDT-20000501AHM (pending).

Note: Latitude and longitude coordinates shown are based on the North American Datum of 1927 (NAD 27) as currently required by the Mass Media Bureau of the FCC.

Ownership: Educational Public TV Corp. Marcus D. Lamb; Joni T. Lamb; Eric S. Erickson; Yvonne Thompson; Julie Bridge; Matilde Caballero; Ramonita Caballero, Dirs.

Began Operation: May 5, 1999.

Represented (legal): Koerner & Olender PC.

Represented (engineering): Agape TV Media.

Personnel:

Carlos Ortiz, Public Affairs Representative.

Michigan

WCML-TV

Alpena
Ch. 6

Licensee: Central Michigan U., 1999 E. Campus Dr., Mount Pleasant, MI 48859.

Studio: See WCMU-TV, Mount Pleasant.

Satellite Earth Station: Andrew, 10-meter C-band; Standard Communications receivers.

Ownership: Delta College. Peter D. Boyse, Pres.; Debra K. Lutz, Chief Financial Officer; Kent Wieland, Programming Dir.; Thomas Gamett, Engineering Dir.

Began Operation: December 31, 1986.

Represented (legal): Cohn & Marks.

Represented (engineering): E. Harold Munn Jr. & Associates Inc.

Personnel:

Barry G. Baker, Executive Director, Communication Technology.

Pam Clark, Station Manager.

Tom Garnett, Chief Engineer.

Kent Wieland, Program Director.

WCMV Cadillac Ch. 27

Licensee: Central Michigan U., 1999 E. Campus Dr., Mount Pleasant, MI 48859.

Studio: See WCMU-TV, Mount Pleasant.

Phone: 517-774-3105. **Fax:** 517-774-4427.

E-mail: cmntv@mail.cmich.edu **Web Site:** <http://www.wcmu.org>

Technical Facilities: Channel No. 27 (548-554 MHz). Authorized power: 274.2-kw max. visual, 27.42-kw max. aural. Antenna: 587-ft. above av. terrain, 303-ft. above ground, 2005-ft. above sea level.

Latitude 44° 08' 22"
Longitude 85° 20' 28"

Transmitter: 3.3-mi. N of Dighton on right side of road.

Digital Facilities: Channel No. 58 (734-740 MHz). Power: 200-kw max. visual. Antenna: 1375-ft. above av. terrain, 997-ft. above ground.

Latitude 44° 08' 53"
Longitude 85° 20' 45"

FCC Digital File Number: BPEDT-20000403AAS. Granted: July 10, 2001.

Note: Latitude and longitude coordinates shown are based on the North American Datum of 1927 (NAD 27) as currently required by the Mass Media Bureau of the FCC.

Satellite Earth Stations: AFC, 3.7-meter C-band; Andrew, 10-meter C-band; Collins, Rockwell, Scientific-Atlanta receivers.

Ownership: Central Michigan U., see WCMU-TV, Mount Pleasant.

Began Operation: September 7, 1984.

Represented (legal): Dow, Lohnes & Albertson PLLC.

Personnel: See WCMU-TV, Mount Pleasant.

WTVS Detroit Ch. 56

Licensee: Detroit Educational TV Foundation Inc., 7441 2nd Blvd., Detroit, MI 48202.

Studio: 7441 2nd Blvd., Detroit, MI 48202.

Phone: 313-873-7200. **Fax:** 313-876-8118.

E-mail: email@dptv.org **Web Site:** <http://www.dptv.org>

Technical Facilities: Channel No. 56 (722-728 MHz). Authorized power: 1550-kw max. visual, 155-kw max. aural. Antenna: 959-ft. above av. terrain, 1049-ft. above ground, 1749-ft. above sea level.

Latitude 42° 29' 01"
Longitude 83° 18' 44"

Transmitter: 26945 W, 11 Mile Rd., Southfield.

Began Digital Operation: October 24, 2000.

Note: Latitude and longitude coordinates shown are based on the North American Datum of 1927 (NAD 27) as currently required by the Mass Media Bureau of the FCC.

Multichannel TV Sound: Stereo and separate audio program.

Satellite Earth Station: Andrew, 5.6-meter Ku-band; Andrew, Collins, Scientific-Atlanta receivers.

Ownership: Detroit Educational Television Foundation. Kenneth Whipple, Chmn.; Steve Antoniotti, Pres.; Daniel Alpert, Sr. V.P. & Asst. Treas.; John Wenzel, Chief Financial Officer. Jo Trainor, Vice Pres., Program & Production Business Affairs.

Began Operation: October 3, 1955.

Represented (legal): Schwartz, Woods & Miller.

Represented (engineering): John F. X. Browne & Associates PC.

Personnel:

Steven Antoniotti, General Manager.

Daniel Alpert, Station Manager.

Catherine Anderson, National Sales Manager.

Robert Scott, Vice President, Programming & Education.

Diane Bliss, Vice President, Fundraising Program Development & Industry Rel.

Dave Devereaux, Vice President, Communications & Outreach.

Helge Blucher, Vice President, Engineering & Technology.

Megan Miller, Vice President, Specialized Development.

Michael Dietz, Program Director.

Jay Nelson, Vice President, Production & Station Enterprises.

WTVS-DT Detroit Ch. 43

Licensee: Detroit Educational Foundation, 7441 Second Ave., Detroit, MI 48202.

Studio: 7441 2nd Ave., Detroit, MI 48202.

Phone: 313-873-7200. **Fax:** 313-876-8118.

E-mail: email@dptv.org **Web Site:** <http://www.detroitpublicity.org>

Digital Facilities: Channel No. 43 (644-650 MHz). Power: 200-kw max. visual. Antenna: 1043-ft. above av. terrain, 1033-ft. above ground, 1696-ft. above sea level.

Latitude 42° 26' 52"
Longitude 83° 10' 23"

Transmitter: 20931 Meyers Rd., Oak Park.

Definition High.

Note: Latitude and longitude coordinates shown are based on the North American Datum of 1927 (NAD 27) as currently required by the Mass Media Bureau of the FCC.

Ownership: Detroit Educational Television Foundation.

Began Operation: October 24, 2000.

Represented (engineering): John F. X. Browne & Associates PC.

Personnel:

Steven R. Antoniotti, General Manager.

Daniel Alpert, Chief Operating Officer & Station Manager.

Helge Blucher, Chief Engineer.

Michael Dietz, Program Director.

WKAR-TV East Lansing Ch. 23

Licensee: Board of Trustees, Michigan State U., East Lansing, MI 48824.

Studio: MSU, 212 Communication Arts Bldg., East Lansing, MI 48824-1212.

Phone: 517-432-9527. **Fax:** 517-353-7124.

E-mail: mail@wkar.org **Web Site:** <http://www.wkar.org>

Technical Facilities: Channel No. 23 (524-530 MHz). Authorized power: 1238-kw max. & 1100-kw horizontal visual, 247.5-kw max. & 219-kw horizontal aural. Antenna: 975-ft. above av. terrain, 1034-ft. above ground, 1885-ft. above sea level.

Latitude 42° 42' 08"
Longitude 84° 24' 51"

Transmitter: Dobie Rd., Okemos.

Digital Facilities: Channel No. 55 (716-722 MHz). Power: 600-kw max. visual. Antenna: 978-ft. above av. terrain, 1007-ft. above ground.

Latitude 42° 42' 07"
Longitude 84° 24' 48"

FCC Digital File Number: BPEDT-20000411ABC (pending).

Note: Latitude and longitude coordinates shown are based on the North American Datum of 1927 (NAD 27) as currently required by the Mass Media Bureau of the FCC.

Satellite Earth Stations: Transmit/recv Scientific-Atlanta, 7-meter Ku-band; Collins, 10-meter C-band; ChannelMaster, Collins, Miralite receivers.

AM Affiliate: WKAR, 10-kw, 870 kHz.

FM Affiliate: WKAR-FM, 89-kw, 90.5 MHz (No. 213), 930-ft.

News Services: AP, NPR.

Ownership: Board of Trustees, Michigan State U.

Radio Stations: Michigan: WKAR(AM), East Lansing; WKAR(FM), East Lansing.

Began Operation: January 15, 1954. Initially broadcast on Ch. 60. On March 15, 1959 moved to Ch. 10 sharing time with commercial WILX-TV. Began operation on Ch. 23 September 10, 1972.

Represented (legal): Schwartz, Woods & Miller.

Personnel:

Steven K. Meuche, Broadcasting Director.

Fara McCune, Operations Manager.

Nancy Gilleo, Business Manager.

Jayne Marsh, Marketing Director.

Doug Schrems, Production Manager.

Gary Blievernicht, Chief Engineer.

Mary Jane Wilson, Program Director.

WFUM Flint Ch. 28

Licensee: Regents of the U. of Michigan, 4010 Fleming, Ann Arbor, MI 48109.

Studio: 303 E. Kearsley, Flint, MI 48502.

Phone: 810-762-3028. **Fax:** 810-233-6017.

E-mail: information@wfum.org **Web Site:** <http://www.flint.umich.edu/wfum>

Technical Facilities: Channel No. 28 (554-560 MHz). Authorized power: 2432-kw max. & 776-kw horizontal visual, 368-kw max. & 117-kw horizontal aural. Antenna: 870-ft. above av. terrain, 929-ft. above ground, 1849-ft. above sea level.

Latitude 42° 53' 57"
Longitude 83° 27' 42"

Transmitter: Kipp Rd., near Goodrich.

Digital Facilities: Channel No. 52 (698-704 MHz). Power: 200-kw max. visual. Antenna: 846-ft. above av. terrain, 883-ft. above ground.

Latitude 42° 53' 56"
Longitude 83° 27' 41"

FCC Digital File Number: BPEDT-20000420ABD. Granted: May 14, 2001.

Michigan—Public/ETV Stations

Note: Latitude and longitude coordinates shown are based on the North American Datum of 1927 (NAD 27) as currently required by the Mass Media Bureau of the FCC.

Multichannel TV Sound: Stereo and separate audio program.

Satellite Earth Stations: Andrew, 10-meter C-band; Vertex, 6.1-meter Ku-band; Standard Communications receivers.

Ownership: Regents of the U. of Michigan. Diane Parker, Chief Financial Officer.

Radio Stations: WUOM(FM), Ann Arbor; WFUM-FM, Flint; WVGK(FM), Grand Rapids.

Began Operation: August 23, 1980.

Represented (legal): Dow, Lohnes & Albertson PLLC.

Represented (engineering): John F. X. Browne & Associates PC.

Personnel:

Michael Saunders, Operations Supervisor.

Mark Brown, Engineering Supervisor.

Jim Graver, Assistant General Manager & Program Director.

Anita Richardson, Promotions Coordinator.

Eddie Halstead, Development Officer.

Forest Godsey, Production Manager.

Jim Bakken, Creative Services Manager.

John Vamossey, Traffic Manager.

WGUV-TV

Grand Rapids

Ch. 35

Licensee: Grand Valley State U., 301 W. Fulton St., Grand Rapids, MI 49504-6492.

Studio: 301 W. Fulton St., Grand Rapids, MI 49504-6492.

Phones: 616-771-6666; 800-442-2771. **Fax:** 616-771-6625.

E-mail: wgvu@gvsu.edu **Web Site:** <http://www.wgvu.org/>

Technical Facilities: Channel No. 35 (596-602 MHz). Authorized power: 1320-kw max. visual, 132-kw aural. Antenna: 860-ft. above av. terrain, 827-ft. above ground, 1517-ft. above sea level.

Latitude	42°	57'	35"
Longitude	85°	53'	45"

Transmitter: Pierce Rd. at 48th Ave., Allendale.

FCC Proposed Digital Channel Number: Ch. 11.

Note: Latitude and longitude coordinates shown are based on the North American Datum of 1927 (NAD 27) as currently required by the Mass Media Bureau of the FCC.

Multichannel TV Sound: Stereo only.

Satellite Earth Station: Vertex, General Instrument receivers.

AM Affiliate: WGUV, 1480 KHz.

FM Affiliate: WGUV-FM, 88.5 MHz.

Ownership: Grand Valley State U. Ronald Van Steeland, Chief Financial Officer. Michael T. Walenta, Gen. Mgr.; Gary Kesler, Promotion Mgr.; Carrie Corbin, Programming Dir.; Robert Lambert, Dir. of Engineering.

Radio Stations: Michigan: WGUV-FM, Allendale; WGUV-AM, Kentwood.

Began Operation: December 17, 1972.

Represented (legal): Arter & Hadden LLP.

Personnel:

Michael T. Walenta, General Manager.

Michael Haifley, Development Manager.

Carrie Corbin, Program Director.

John Morrison, Promotion Director.

Bob Lambert, Engineering Director.

Phil Lane, Production Manager.

Fred Martino, News & Public Affairs Manager.

WGVK

Kalamazoo

Ch. 52

Licensee: Grand Valley State U., 301 W. Fulton St., Grand Rapids, MI 49504-6492.

Studio: See WGUV, Grand Rapids.

Phones: 616-771-6666; 800-442-2771. **Fax:** 616-771-6625.

E-mail: wgvu@gvsu.edu

Technical Facilities: Channel No. 52 (698-704 MHz). Authorized power: 44.7-kw max. visual, 4.47-kw aural. Antenna: 410-ft. above av. terrain, 299-ft. above ground, 1279-ft. above sea level.

Latitude	42°	18'	24"
Longitude	85°	39'	26"

Transmitter: NW of Drake Rd. & Michigan Rte. 43, near Westwood.

Digital Facilities: Channel No. 5 (76-82 MHz). Power: 2.5-kw visual. Antenna: 572-ft. above av. terrain, 453-ft. above ground, 1433-ft. above sea level.

Latitude	42°	18'	23"
Longitude	85°	39'	25"

FCC Digital File Number: BPEDT-20000214AAP (pending).

Note: Latitude and longitude coordinates shown are based on the North American Datum of 1927 (NAD 27) as currently required by the Mass Media Bureau of the FCC.

Ownership: Grand Valley State U. Ronald Van Steeland, Chief Financial Officer.

Radio Stations: Michigan: WGUV-FM, Allendale; WGUV-AM, Kentwood.

Began Operation: October 1, 1984.

Represented (legal): David B. Cohen.

Personnel: See WGUV-TV, Grand Rapids.

WCMW

Manistee

Ch. 21

Licensee: Central Michigan U., 1999 E. Campus Dr., Mount Pleasant, MI 48859.

Studio: See WCMU-TV, Mount Pleasant.

Phone: 517-774-3105. **Fax:** 517-774-4427.

E-mail: cmutv@mail.cmich.edu **Web Site:** <http://www.wcmu.org>

Technical Facilities: Channel No. 21 (512-518 MHz). Authorized power: 224.4-kw max. visual, 22.44-kw max. aural. Antenna: 340-ft. above av. terrain, 298-ft. above ground, 1018-ft. above sea level.

Latitude	44°	03'	57"
Longitude	86°	19'	58"

Transmitter: 3-mi. W of Rte. 31, 12.5-mi. S of Manistee.

Digital Facilities: Channel No. 17 (488-494 MHz). Power: 50-kw max. visual. Antenna: 341-ft. above av. terrain, 272-ft. above ground.

Latitude	44°	03'	57"
Longitude	86°	19'	58"

FCC Digital File Number: BPEDT-20000403AAR. Granted: February 22, 2001.

Note: Latitude and longitude coordinates shown are based on the North American Datum of 1927 (NAD 27) as currently required by the Mass Media Bureau of the FCC.

Satellite Earth Stations: AFC, 3.7-meter C-band; Andrew, 10-meter C-band; Collins, Rockwell, Scientific-Atlanta receivers.

Ownership: Central Michigan U., see WCMU-TV, Mount Pleasant.

Began Operation: September 7, 1984.

Represented (legal): Dow, Lohnes & Albertson PLLC.

Personnel: See WCMU-TV, Mount Pleasant.

WNMU-TV

Marquette

Ch. 13

Licensee: Board of Control of Northern Michigan U., Marquette, MI 49855.

Studio: Learning Resources Bldg., Northern Michigan U, Marquette, MI 49855.

Mailing Address: 1401 Presque Isle Ave., Northern Michigan U., Marquette, MI 49855.

Phone: 906-227-1300. **Fax:** 906-227-2905.

E-mail: tv13@nmu.edu **Web Site:** <http://www.nmu.edu/wnmuv>

Technical Facilities: Channel No. 13 (210-216 MHz). Authorized power: 316-kw visual, 63.1-kw aural. Antenna: 1090-ft. above av. terrain, 1101-ft. above ground, 2601-ft. above sea level.

Latitude	46°	21'	09"
Longitude	87°	51'	32"

Transmitter: 6.7-mi. from Republic.

FCC Proposed Digital Channel Number: Ch. 33.

Note: Latitude and longitude coordinates shown are based on the North American Datum of 1927 (NAD 27) as currently required by the Mass Media Bureau of the FCC.

Satellite Earth Stations: Rockwell, 7.6-meter C-band; Vertex, 6.1-meter Ku-band; Omni, Rockwell receivers.

FM Affiliate: WNMU-FM, 100-kw, 90.1 MHz (No. 211), 1000-ft.

News Service: UPI.

Ownership: Northern Michigan U. Daniel G. DeVos, Chmn.; Dr. Judith I. Bailey, Pres.; Michael Roy, Chief Financial Officer.

Radio Stations: Michigan: WNMU-FM, Marquette.

Began Operation: December 28, 1972.

Represented (legal): Cohn & Marks.

Personnel:

Scott K. Seaman, General Manager.

Bruce S. Turner, Station Manager.

Eric Smith, Production & Operations Manager.

Earl J. Litch, Chief Engineer.

Sonya Chrisman, Producer & Director.

Bob Thomson, Producer & Director.

WCMU-TV

Mount Pleasant

Ch. 14

(Operates WCML-TV, Alpena, WCMV, Cadillac & WCMW, Manistee, MI)

Licensee: Central Michigan U., 1999 E. Campus Dr., Mount Pleasant, MI 48859.

Studio: 1999 E. Campus Dr., Mount Pleasant, MI 48859.

Phone: 517-774-3105. **Fax:** 517-774-4427.

E-mail: cmutv@mail.cmich.edu **Web Site:** <http://www.wcmu.org>

Technical Facilities: Channel No. 14 (470-476 MHz). Authorized power: 204-kw max. & 200-kw horizontal visual, 40-kw horizontal aural. Antenna: 530-ft. above av. terrain, 547-ft. above ground, 1344-ft. above sea level.

Latitude	43°	34'	24"
Longitude	84°	46'	21"

Transmitter: 0.4-mi. W of Blue Grass Rd. & old U.S. Rte. 27.

Digital Facilities: Channel No. 56 (722-728 MHz). Power: 200-kw max. visual. Antenna: 1145-ft. above av. terrain, 997-ft. above ground.

Latitude	43°	36'	41"
Longitude	85°	03'	31"

FCC Digital File Number: BPEDT-20000404AAP (pending).

Note: Latitude and longitude coordinates shown are based on the North American Datum of

1927 (NAD 27) as currently required by the Mass Media Bureau of the FCC.

Represented (legal): Cohn & Marks.

Shirley Schwartz, Traffic Director.

E-mail: viewerservices@nmpvtv.org **Web Site:** <http://www.nmpvtv.org>

Satellite Earth Stations: AFC, 3.7-meter C-band; Andrew, 10-meter C-band; Collins, Rockwell, Scientific-Atlanta receivers.

Represented (engineering): E. Harold Munn Jr. & Associates Inc.

Kay Stenstuen, Underwriting Manager.

Technical Facilities: Channel No. 9 (186-192 MHz). Authorized power: 316-kw visual, 30.2-kw aural. Antenna: 1080-ft. above av. terrain, 1078-ft. above ground, 2498-ft. above sea level.

FM Affiliate: WCMU-FM, 100-kw, 89.5 MHz (No. 208), 420-ft.

Personnel:

KSMQ-TV

Austin
Ch. 15

Ownership: Central Michigan U. Ed Grant, Chief Exec. Officer; Thomas J. Endres, Fundraising Dir.; Rick Schudiske, Television Dir.; Randy Kapenga, Dir., Technical Services.

Barry G. Baker, Executive Director, Communication Technology.

Kent Wieland, Program Director.

Tom Garnett, Chief Engineer.

Pam Clark, Station Manager.

Suzanne Kart, Underwriting Coordinator.

Chris Fleming, Traffic Director.

Licensee: Independent School District 492, 2000 8th Ave. NW, Austin, MN 55912.

Studio: 2000 8th Ave. NW, Austin, MN 55912.

Phones: 507-433-0678; 800-658-2539. **Fax:** 507-433-0670.

E-mail: ksmq@ksmq.org **Web Site:** <http://www.ksmq.org>

Technical Facilities: Channel No. 15 (476-482 MHz). Authorized power: 1215.24-kw max. visual, 121.8-kw max. aural. Antenna: 380-ft. above av. terrain, 448-ft. above ground, 1649-ft. above sea level.

Latitude 43° 40' 34.00"
Longitude 93° 00' 12.90"

Transmitter: 2000 8th Ave. NW.

Digital Facilities: Channel No. 20 (506-512 MHz). Power: 200-kw max. visual. Antenna: 610-ft. above av. terrain, 646-ft. above ground.

Latitude 43° 40' 35.00"
Longitude 93° 00' 12.00"

FCC Digital File Number: BPEDT-20000501AGW (pending).

Note: Latitude and longitude coordinates shown are based on the North American Datum of 1927 (NAD 27) as currently required by the Mass Media Bureau of the FCC.

Satellite Earth Station: Vertex, 6.1-meter; General Instrument receivers.

Ownership: Independent School District No. 492. Carolyn S. Bogot, Chmn.; John A. Ulland, Vice Chmn.; David A. Simonson, Treas.

Began Operation: October 17, 1972.

Represented (legal): Cohn & Marks.

Represented (engineering): Cohen, Dippell & Everist PC.

Personnel:

John Wilcox, Broadcast Engineering Director.

Mary Wilder, Marketing & Development Director.

KAWE

Bemidji
Ch. 9

Licensee: Northern Minnesota Public TV Inc., Bemidji State U., Bemidji, MN 56601.

Studio: Deputy Hall, Bemidji State U., Bemidji, MN 56601.

Mailing Address: Box 9, 1500 Birchmont Dr. NE, Bemidji, MN 56601-2699.

Phone: 218-751-3407. **Fax:** 218-751-3142.

Latitude 47° 42' 03"
Longitude 94° 29' 15"

Transmitter: 2.75-mi. SE of Blackduck.

Digital Facilities: Channel No. 18 (494-500 MHz). Power: 50-kw max. visual. Antenna: 819-ft. above av. terrain, 785-ft. above ground, 2205-ft. above sea level.

Latitude 47° 42' 03"
Longitude 94° 29' 15"

Transmitter: 2.75-mi. SE of Blackduck.

FCC Digital File Number: BPEDT-20000203AAF. Granted: March 29, 2001.

Note: Latitude and longitude coordinates shown are based on the North American Datum of 1927 (NAD 27) as currently required by the Mass Media Bureau of the FCC.

Multichannel TV Sound: Stereo only.

Satellite Earth Station: Andrew, 6-meter Ku-band; General, Standard Communications receivers.

Ownership: Northern Minnesota Public TV Inc. Rollie Morud, Chmn. & Pres.; Bill Sanford, Chief Exec. Officer, Chief Operating Officer & Chief Financial Officer; Deb McGregor-Pfleger, V.P., Development; Kay Mack, Secy.-Treas.

Began Operation: June 1, 1980.

Represented (legal): Dow, Lohnes & Albertson PLLC.

Represented (engineering): Cohen, Dippell & Everist PC.

Personnel:

Bill Sanford, General Manager.

Tom Lembrick, Engineering Manager.

Dennis Weimann, News Director.

Marion Simonis, Program Manager.

Deb McGregor-Pfleger, Development Manager.

Ron Johnson, Design & Promotion Manager.

Jess Skala, Traffic & Operations Manager.

KAWB

Brainerd
Ch. 22

Licensee: Northern Minnesota Public Television Inc., RR 2, Box 279D, Pequot Lakes, MN 56472.

Studio: See KAWB, Bemidji.

Phones: 218-746-3134; 218-751-3407. **Fax:** 218-751-3142.

E-mail: viewerservices@nmpvtv.org **Web Site:** <http://www.hmptv.org>

Technical Facilities: Channel No. 22 (518-524 MHz). Authorized power: 221.3-kw max. visual, 22.1-kw max. aural. Antenna: 747-ft.

Minnesota

KWCM-TV

Appleton
Ch. 10

Licensee: West Central Minnesota ETV Co., 25 S. Miles St., Appleton, MN 56208.

Studio: 120 W. Schlieman, Appleton, MN 56208.

Phone: 800-726-3178. **Fax:** 320-289-2634.

E-mail: yourtv@pioneer.org **Web Site:** <http://www.pioneer.org>

Technical Facilities: Channel No. 10 (192-198 MHz). Authorized power: 316-kw visual, 31.6-kw aural. Antenna: 1200-ft. above av. terrain, 1284-ft. above ground, 2284-ft. above sea level.

Latitude 45° 10' 03"
Longitude 96° 00' 02"

Transmitter: 2.8-mi. S of Appleton.

Digital Facilities: Channel No. 31 (572-578 MHz). Power: 1000-kw max. visual. Antenna: 1195-ft. above av. terrain, 1173-ft. above ground.

Latitude 45° 10' 03"
Longitude 96° 00' 02"

FCC Digital File Number: BPEDT-20000501AIK. Granted: February 12, 2001.

Note: Latitude and longitude coordinates shown are based on the North American Datum of 1927 (NAD 27) as currently required by the Mass Media Bureau of the FCC.

Satellite Earth Station: Vertex, 6.1-meter; General Instrument receivers.

Ownership: West Central Minnesota ETV Corp. Phyllis Hegland, Chmn. & Pres.; Susan Christopher, Chief Financial Officer.

Began Operation: January 21, 1966.

Personnel:

Ansel Doll, General Manager.

Jon Panzer, Engineering Director.

Linda Nelson, Program Director.

Jonathon Hegland, Production Manager.

WDCQ

University Center (Bay City)
Ch. 19

Licensee: Delta College, 1961 Delta Rd., University Center, MI 48710.

Studio: Delta College, 1961 Delta Rd., University Center, MI 48710.

Phone: 517-686-9350. **Fax:** 517-686-0155.

E-mail: wdcq@alpha.delta.edu **Web Site:** <http://www.delta.edu/~tvradio/>

Technical Facilities: Channel No. 19 (500-506 MHz). Authorized power: 1290-kw max. & 1070-kw horizontal visual, 129-kw max. & 107-kw horizontal aural. Antenna: 460-ft. above av. terrain, 496-ft. above ground, 1101-ft. above sea level.

Latitude 43° 33' 42.70"
Longitude 83° 58' 53.70"

Transmitter: 0.8-mi. NNW of Delta Rd. & Four Mile Rd. intersection.

FCC Proposed Digital Channel Number: Ch. 18.

Note: Latitude and longitude coordinates shown are based on the North American Datum of 1927 (NAD 27) as currently required by the Mass Media Bureau of the FCC.

Multichannel TV Sound: Stereo and separate audio program.

Satellite Earth Station: Collins, 10-meter C-band; Rockwell receivers.

News Service: PBS.

Ownership: Delta College. Peter D. Boyse, Pres.; Debra K. Lutz, Chief Financial Officer.

Began Operation: October 12, 1964.

Minnesota—Public/ETV Stations

above av. terrain, 650-ft. above ground, 2022-ft. above sea level.

Latitude 46° 25' 21"
Longitude 94° 27' 41"

Transmitter: E of Rte. 1, 6.1-mi. N of Rte. 210, Pilager.

Digital Facilities: Channel No. 28 (554-560 MHz). Power: 46.8-kw max. visual. Antenna: 745-ft. above av. terrain, 653-ft. above ground, 2024-ft. above sea level.

Latitude 46° 25' 21"
Longitude 94° 27' 42"

Transmitter: E of Rte. 1 & 6.1-mi. N of Hwy. 210 & Rte. 1 intersection.

FCC Digital File Number: BPEDT-20000203AAE. Granted: June 23, 2000.

Note: Latitude and longitude coordinates shown are based on the North American Datum of 1927 (NAD 27) as currently required by the Mass Media Bureau of the FCC.

Multichannel TV Sound: Stereo only.

Satellite Earth Station: Rockwell, 10-meter.

News Service: AP.

Ownership: Northern Minnesota Public TV Inc., See KAWE, Bemidji.

Began Operation: March 1, 1988.

Represented (legal): Dow, Lohnes & Albertson PLLC.

Represented (engineering): Cohen, Dippell & Everist PC.

Personnel: See KAWE, Bemidji.

WDSE-TV

Duluth, MN-Superior, WI
Ch. 8

Licensee: Duluth-Superior Area Educational TV Corp., 1202 E. University Circle, Duluth, MN 55811.

Studio: 1202 E. University Circle, Duluth, MN 55811.

Phone: 218-724-8567. **Fax:** 218-724-4269.

E-mail: email@wdse.org **Web Site:** http://www.wdse.org

Technical Facilities: Channel No. 8 (180-186 MHz). Authorized power: 316-kw visual, 31.6-kw aural. Antenna: 954-ft. above av. terrain, 784-ft. above ground, 2049-ft. above sea level.

Latitude 46° 47' 31"
Longitude 92° 07' 21"

Transmitter: 1524 Orange St., Duluth.

Digital Facilities: Channel No. 38 (614-620 MHz). Power: 1000-kw max. visual. Antenna: 912-ft. above av. terrain, 679-ft. above ground, 2028-ft. above sea level.

Latitude 46° 47' 30"
Longitude 92° 07' 21"

FCC Digital File Number: BMDPDT-2000-0501AIO. Granted: May 18, 2001.

Note: Latitude and longitude coordinates shown are based on the North American Datum of

1927 (NAD 27) as currently required by the Mass Media Bureau of the FCC.

Multichannel TV Sound: Stereo only.

Satellite Earth Station: Vertex, 6.1-meter; General Instrument receivers.

Ownership: Duluth-Superior Area ETV Corp. Allen D. Harmon, Pres.

Began Operation: September 1, 1964.

Personnel:

Allen O. Harmon, General Manager.

Ronald F. Anderson, Program & Production Manager.

KTCA-TV

St. Paul-Minneapolis
Ch. 2

Licensee: Twin Cities Public Television Inc., 172 E. 4th St., St. Paul, MN 55101.

Studio: 172 E. 4th St., St. Paul, MN 55101.

Phone: 651-222-1717. **Fax:** 651-229-1282.

E-mail: thetube@tpt.org **Web Site:** http://www.tpt.org

Technical Facilities: Channel No. 2 (54-60 MHz). Authorized power: 100-kw visual, 20-kw aural. Antenna: 1325-ft. above av. terrain, 1313-ft. above ground, 2213-ft. above sea level.

Latitude 45° 03' 29.50"
Longitude 93° 07' 27.00"

Transmitter: 540 Gramsie Rd., Shoreview.

Digital Facilities: Channel No. 34 (590-596 MHz). Power: 924-kw max. visual. Antenna: 1355-ft. above av. terrain, 1358-ft. above ground, 2267-ft. above sea level.

Latitude 45° 03' 29.50"
Longitude 93° 07' 27.00"

Transmitter: 540 Gramsie Rd., Shoreview.

FCC Digital File Number: BPEDT-20000331AAX. Granted: June 1, 2001.

Note: Latitude and longitude coordinates shown are based on the North American Datum of 1927 (NAD 27) as currently required by the Mass Media Bureau of the FCC.

Multichannel TV Sound: Stereo and separate audio program.

Satellite Earth Stations: Transmit/receive Vertex, 9-meter C-band; Andrew, 10-meter C-band; General Instrument receivers.

Ownership: Twin Cities Public Television Inc. Kyle Carpenter, Chmn. Ellie Crosby, Vice-Chmn.; James R. Pagbarini, Pres. & Chief Exec. Officer; Daniel Thomas, Exec. V.P., Administration & Technical Services; Keith Olson, V.P., Finance; Jane Blanch, Secy.; Diane Thompson, Asst. Secy.

Began Operation: September 3, 1957.

Personnel:

Tom Holter, Program Director.

Amy Dillhunt, Marketing & Communications Dir.

KTCT-TV

St. Paul-Minneapolis
Ch. 17

Licensee: Twin Cities Public Television Inc., 172 E. 4th St., St. Paul, MN 55101.

Studio: See KTCA-TV, St. Paul-Minneapolis.

Phone: 651-222-1717. **Fax:** 651-229-1282.

E-mail: thetube@tpt.org **Web Site:** http://www.tpt.org

Technical Facilities: Channel No. 17 (488-494 MHz). Authorized power: 333-kw max. visual, 28-kw max. aural. Antenna: 1299-ft. above av. terrain, 1312-ft. above ground, 2211-ft. above sea level.

Latitude 45° 03' 29.50"
Longitude 93° 07' 27.00"

Transmitter: 540 Gramsie Rd., Shoreview.

Digital Facilities: Channel No. 16 (482-488 MHz). Power: 50-kw max. visual. Antenna: 1293-ft. above av. terrain, 1312-ft. above ground, 2211-ft. above sea level.

Latitude 45° 03' 29.50"
Longitude 93° 07' 27.00"

Transmitter: 540 Gramsie Rd., Shoreview.

FCC Digital File Number: BPEDT-980728KE. Granted: September 25, 1998.

Note: Latitude and longitude coordinates shown are based on the North American Datum of 1927 (NAD 27) as currently required by the Mass Media Bureau of the FCC.

Ownership: Twin Cities Public Television Inc., see KTCA-TV, St. Paul-Minneapolis.

Began Operation: May 4, 1965.

Personnel: See KTCA-TV, St. Paul-Minneapolis.

KSMN

Worthington
Ch. 20

Licensee: Pioneer Public Television, 120 W. Schlieman, Appleton, MN 56208-1397.

Studio: 120 W. Schlieman, Appleton, WI 56208-1397.

Phones: 800-726-3178. **Fax:** 320-289-2634.

E-mail: yourtv@pioneer.org **Web Site:** http://www.pioneer.org

Technical Facilities: Channel No. 20 (506-512 MHz). Authorized power: 2400-kw max. visual. Antenna: 1089-ft. above av. terrain, 965-ft. above ground, 2792-ft. above sea level.

Latitude 43° 53' 53"
Longitude 95° 56' 50"

Transmitter: 1.5-mi. S of Chandler, Hwy. 91, Murray County.

Digital Facilities: Channel No. 15 (476-482 MHz). Power: 200-kw max. visual. Antenna: 952-ft. above av. terrain, 830-ft. above ground.

Latitude 43° 53' 52"
Longitude 95° 56' 50"

FCC Digital File Number: BPEDT-20000501AII. Granted: February 12, 2001.

Note: Latitude and longitude coordinates shown are based on the North American Datum of 1927 (NAD 27) as currently required by the Mass Media Bureau of the FCC.

Ownership: West Central Minnesota ETV Corp., see KWCM-TV, Appleton.

Began Operation: December 6, 1996.

Represented (engineering): D. L. Markley & Associates Inc.

Personnel: See KWCM-TV, Appleton.

Mississippi

WMAH-TV

Biloxi
Ch. 19

Licensee: Mississippi Authority for ETV, Jackson, MS 39215-1101.

Studio: See WMPN-TV, Jackson.

Phone: 601-432-6565. **Fax:** 601-432-6311.

Web Site: http://www.etv.state.ms.us

Technical Facilities: Channel No. 19 (500-506 MHz). Authorized power: 1620-kw max. & 631-kw horizontal visual, 138.8-kw max. aural. Antenna: Directional, 1555-ft. above av. terrain, 1503-ft. above ground, 1676-ft. above sea level.

Latitude 30° 45' 18"
Longitude 88° 56' 44"

Transmitter: 12-mi. ENE of McHenry.

Digital Facilities: Channel No. 16 (482-488 MHz). Power: 150-kw max. visual. Antenna: 1545-ft. above av. terrain, 1512-ft. above ground, 1686-ft. above sea level.

Latitude 30° 45' 18"
Longitude 88° 56' 44"

FCC Digital File Number: BPEDT-20000110AAC. Granted: March 26, 2001.

Note: Latitude and longitude coordinates shown are based on the North American Datum of 1927 (NAD 27) as currently required by the Mass Media Bureau of the FCC.

Ownership: Mississippi Authority for ETV.

Began Operation: January 14, 1972.

Personnel: See WMPN-TV, Jackson.

WMAE-TV

Booneville
Ch. 12

Licensee: Mississippi Authority for ETV, Jackson, MS 39215-1101.

Studio: See WMPN-TV, Jackson.

Phone: 601-432-6565. **Fax:** 601-432-6311.

Web Site: http://www.etv.state.ms.us

Technical Facilities: Channel No. 12 (204-210 MHz). Authorized power: 100-kw visual, 9.83-kw aural. Antenna: Directional, 741-ft. above av. terrain, 538-ft. above ground, 1257-ft. above sea level.

Latitude 34° 40' 00"
Longitude 88° 45' 05"

Transmitter: 10.5-mi. W of Booneville.

FCC Proposed Digital Channel Number: Ch. 55.

Note: Latitude and longitude coordinates shown are based on the North American Datum of 1927 (NAD 27) as currently required by the Mass Media Bureau of the FCC.

Ownership: Mississippi Authority for ETV., See WMPN-TV, Jackson.

Began Operation: August 11, 1974.

Personnel: See WMPN-TV, Jackson.

WMAU-TV

Bude

Ch. 17

Licensee: Mississippi Authority for ETV, Jackson, MS 39215-1101.

Studio: See WMPN-TV, Jackson.

Phone: 601-432-6565. **Fax:** 601-432-6311.

Web Site: <http://www.etv.state.ms.us>

Technical Facilities: Channel No. 17 (488-494 MHz). Authorized power: 647.3-kw max. visual, 121-kw aural. Antenna: 1125-ft. above av. terrain, 1040-ft. above ground, 1526-ft. above sea level.

Latitude 31° 22' 19"
Longitude 90° 45' 05"

Transmitter: Rte. 1, Smithdale.

Digital Facilities: Channel No. 18 (494-500 MHz). Power: 1000-kw max. visual. Antenna: 1119-ft. above av. terrain, 1033-ft. above ground, 1519-ft. above sea level.

Latitude 31° 22' 22"
Longitude 90° 45' 04"

Transmitter: N side of Hwy. 98, 8.3-mi. SE of Bude.

FCC Digital File Number: BPEDT-2000501AHS. Granted: February 12, 2001.

Note: Latitude and longitude coordinates shown are based on the North American Datum of 1927 (NAD 27) as currently required by the Mass Media Bureau of the FCC.

Ownership: Mississippi Authority for ETV, see WMPN-TV, Jackson.

Began Operation: January 14, 1972.

Personnel: See WMPN-TV, Jackson.

WMAO-TV

Greenwood

Ch. 23

Licensee: Mississippi Authority for ETV, Jackson, MS 39215-1101.

Studio: See WMPN-TV, Jackson.

Phone: 601-432-6565. **Fax:** 601-432-6311.

Web Site: <http://www.etv.state.ms.us>

Technical Facilities: Channel No. 23 (524-530 MHz). Authorized power: 537-kw visual, 107-kw aural. Antenna: 1040-ft. above av. terrain, 1062-ft. above ground, 1177-ft. above sea level.

Latitude 33° 22' 34.20"
Longitude 90° 32' 31.50"

Transmitter: 3.2-mi. ENE of Inverness.

Digital Facilities: Channel No. 25 (536-542 MHz). Power: 625-kw max. visual. Antenna: 1040-ft. above av. terrain, 1037-ft. above ground, 1152-ft. above sea level.

Latitude 33° 22' 34.00"
Longitude 90° 32' 32.00"

Transmitter: 3.2-mi. NE of Inverness.

FCC Digital File Number: BPEDT-2000501AHB. Granted: June 1, 2001.

Note: Latitude and longitude coordinates shown are based on the North American Datum of 1927 (NAD 27) as currently required by the Mass Media Bureau of the FCC.

Ownership: Mississippi Authority for ETV, see WMPN-TV, Jackson.

Began Operation: September 15, 1972.

Personnel: See WMPN-TV, Jackson.

WMPN-TV

Jackson

Ch. 29

Licensee: Mississippi Authority for ETV, Jackson, MS 39215-1101.

Studio: 3825 Ridgewood Rd., Jackson, MS 39211.

Phone: 601-432-6565. **Fax:** 601-432-6311.

Web Site: <http://www.etv.state.ms.us>

Technical Facilities: Channel No. 29 (560-566 MHz). Authorized power: 966-kw max. & 307-kw horizontal visual, 92-kw max. & 30.7-kw horizontal aural. Antenna: 1529-ft. above av. terrain, 1483-ft. above ground, 1827-ft. above sea level.

Latitude 32° 11' 29"
Longitude 90° 24' 22"

Transmitter: 4-mi. SW of Raymond.

FCC Proposed Digital Channel Number: Ch. 20.

Note: Latitude and longitude coordinates shown are based on the North American Datum of 1927 (NAD 27) as currently required by the Mass Media Bureau of the FCC.

Satellite Earth Stations: Andrew, 10-meter C-band; Comtech, 3.8-meter C-band; Standard Communications receivers.

Ownership: Mississippi Authority for ETV. Larry D. Miller, Exec. Dir.; Maggie Gibson, Chief Financial Officer.

Began Operation: February 1, 1970.

Represented (legal): Schwartz, Woods & Miller.

Represented (engineering): Kessler & Gehman Associates Inc.

Personnel:

Peter Zapletal, Production Manager.

Herbert M. Jolly, Engineering Director.

Art Starkey, Program Director.

Maggie Gibson, Business Services Director.

WMAW-TV

Meridian

Ch. 14

Licensee: Mississippi Authority for ETV, Jackson, MS 39215-1106.

Studio: See WMPN-TV, Jackson.

Phone: 601-432-6565. **Fax:** 601-432-6311.

Web Site: <http://www.etv.state.ms.us>

Technical Facilities: Channel No. 14 (470-476 MHz). Authorized power: 550-kw visual, 121-kw aural. Antenna: 1210-ft. above av. terrain, 1068-ft. above ground, 1698-ft. above sea level.

Latitude 32° 08' 13"
Longitude 89° 05' 36"

Transmitter: 5.5-mi. W of Rose Hill.

Digital Facilities: Channel No. 44 (650-656 MHz). Power: 880-kw max. visual. Antenna: 1211-ft. above av. terrain, 1040-ft. above ground, 1670-ft. above sea level.

Latitude 32° 08' 18"
Longitude 89° 05' 36"

Transmitter: 5.5-mi. W of Rose Hill.

FCC Digital File Number: BPEDT-200005C1AHT (pending).

Note: Latitude and longitude coordinates shown are based on the North American Datum of 1927 (NAD 27) as currently required by the Mass Media Bureau of the FCC.

Satellite Earth Station: Andrew, 10-meter C-band; Collins, Scientific-Atlanta receivers.

Ownership: Mississippi Authority for ETV, see WMPN-TV, Jackson.

Began Operation: January 14, 1972.

Personnel: See WMPN-TV, Jackson.

WMAB-TV

Mississippi State

Ch. 2

Licensee: Mississippi Authority for ETV, Jackson, MS 39215-1106.

Studio: See WMPN-TV, Jackson.

Phone: 601-432-6565. **Fax:** 601-432-6311.

Web Site: <http://www.etv.state.ms.us>

Technical Facilities: Channel No. 2 (54-60 MHz). Authorized power: 100-kw visual, 22-kw aural. Antenna: 1250-ft. above av. terrain, 1091-ft. above ground, 1769-ft. above sea level.

Latitude 33° 21' 07"
Longitude 89° 03' 56"

Transmitter: 2.75-mi. NNE of Ackerman.

Digital Facilities: Channel No. 38 (614-620 MHz). Power: 1000-kw max. visual. Antenna: 1250-ft. above av. terrain, 1053-ft. above ground, 1719-ft. above sea level.

Latitude 33° 21' 14"
Longitude 89° 09' 00"

FCC Digital File Number: BPEDT-20000306AAB. Granted: January 29, 2001.

Note: Latitude and longitude coordinates shown are based on the North American Datum of 1927 (NAD 27) as currently required by the Mass Media Bureau of the FCC.

Ownership: Mississippi Authority for ETV, see WMPN-TV, Jackson.

Began Operation: July 4, 1971.

Personnel: See WMPN-TV, Jackson.

WMAV-TV

Oxford

Ch. 18

Licensee: Mississippi Authority for ETV, Jackson, MS 39215-1106.

Studio: See WMPN-TV, Jackson.

Phone: 601-432-6565. **Fax:** 601-432-6311.

Web Site: <http://www.etv.state.ms.us>

Technical Facilities: Channel No. 18 (494-500 MHz). Authorized power: 1100-kw max. visual. Antenna: 1388-ft. above av. terrain, 1283-ft. above ground, 1745-ft. above sea level.

Latitude 34° 17' 28"
Longitude 89° 42' 21"

Transmitter: 12-mi. WSW of Oxford.

FCC Proposed Digital Channel Number: Ch. 36.

Note: Latitude and longitude coordinates shown are based on the North American Datum of 1927 (NAD 27) as currently required by the Mass Media Bureau of the FCC.

Ownership: Mississippi Authority for ETV, see WMPN-TV, Jackson.

Began Operation: May 19, 1972.

Personnel: See WMPN-TV, Jackson.

Missouri

KOZJ

Joplin

Ch. 28

Licensee: Board of Governors for Southwest Missouri State U., 901 S. National Ave., Springfield, MO 65804.

Studio: Southern State College, Joplin, MO 64801.

Phone: 417-865-2100. **Fax:** 417-863-1599.

Missouri—Public/ETV Stations

Technical Facilities: Channel No. 26 (542-548 MHz). Authorized power: 51.3-kw visual, 19.19-kw aural. Antenna: 933-ft. above av. terrain, 850-ft. above ground, 1900-ft. above sea level.

Latitude 37° 04' 36"
Longitude 94° 32' 10"

Transmitter: KODE-TV transmitter site, Joplin.

Digital Facilities: Channel No. 25 (536-542 MHz). Power: 200-kw max. visual. Antenna: 917-ft. above av. terrain, 846-ft. above ground, 1891-ft. above sea level.

Latitude 37° 04' 37"
Longitude 94° 32' 15"

Transmitter: 1928 W. 13th St.

FCC Digital File Number: BPEDT-20000414AAZ. Granted: January 29, 2001.

Note: Latitude and longitude coordinates shown are based on the North American Datum of 1927 (NAD 27) as currently required by the Mass Media Bureau of the FCC.

Ownership: Board of Governors for Southwest Missouri State U., see KOZK, Springfield.

Began Operation: June 1, 1986. Sale to present owner by Ozark Public Telecommunications Inc. approved by FCC April 25, 2001.

Represented (legal): Dow, Lohnes & Albertson PLLC.

Represented (engineering): D. L. Markley & Associates Inc.

Personnel: See KOZK, Springfield.

KCPT Kansas City Ch. 19

Licensee: Public TV 19 Inc., 125 E. 31st St., Kansas City, MO 64108.

Studio: 125 E. 31st St., Kansas City, MO 64108.

Phone: 816-756-3580. **Fax:** 816-931-2500.

E-mail: kcpt@kcpt.org **Web Site:** http://www.kcpt.org

Technical Facilities: Channel No. 19 (500-506 MHz). Authorized power: 1137.6-kw max. & 673-kw horizontal visual, 104.2-kw max. & 67.3-kw horizontal aural. Antenna: 1165-ft. above av. terrain, 1222-ft. above ground, 2049-ft. above sea level.

Latitude 39° 04' 59"
Longitude 94° 28' 49"

Transmitter: 2100 Stark St., Kansas City. AP1

Began Digital Operation: October 1, 1998.

Note: Latitude and longitude coordinates shown are based on the North American Datum of 1927 (NAD 27) as currently required by the Mass Media Bureau of the FCC.

Satellite Earth Station: Collins, 10-meter.

Ownership: Public TV 19 Inc. David Francis, Chmn.; William T. Reed, Pres. & Chief Executive Officer. Frank Marshall, V.P., Finance & Human Resources. Terry Rienhart, V.P., Education; Warren Maus, V.P., Development; Cynthia Smith, V.P., Content & Communications; David Welsh, V.P., Technology & Telecommunications. Beth Derrough, Secy. Treas.

Began Operation: March 22, 1961.

Represented (legal): Arter & Hadden LLP.

Personnel:

Bob Hagg, Engineering Director.

KCPT-DT Kansas City Ch. 18

Licensee: Public Television 19 Inc., 125 E. 31st St., Kansas City, MO 64108.

Studio: 125 E. 31st St., Kansas City, MO 64108.

Phone: 816-756-3580. **Fax:** 816-931-2500.

E-mail: kcpt@kcpt.org **Web Site:** http://www.kcpt.org

Digital Facilities: Channel No. 18 (494-500 MHz). Power: 200-kw max. visual. Antenna: 1165-ft. above av. terrain, 1191-ft. above ground, 2018-ft. above sea level.

Latitude 39° 04' 59"
Longitude 94° 28' 49"

Transmitter: 2100 Stark St.

Note: Latitude and longitude coordinates shown are based on the North American Datum of 1927 (NAD 27) as currently required by the Mass Media Bureau of the FCC.

Ownership: Public TV 19 Inc. David Francis, Chmn.; William T. Reed, Pres. & Chief Executive Officer.

Began Operation: October 1, 1998.

Represented (engineering): Cavell, Mertz & Oavis Inc.

Personnel:

Bob Hagg, Engineering Director.

KMOS-TV Sedalia-Warrensburg Ch. 6

Licensee: Central Missouri State U., Warrensburg, MO 64093.

Studio: Wood Bldg., CMSU Campus, Warrensburg, MO 64093.

Phone: 660-543-4155.

E-mail: kmos@kmos.cmsu.edu **Web Site:** http://www.kmos.cmsu.edu

Technical Facilities: Channel No. 6 (82-88 MHz). Authorized power: 100-kw max. & 97.7-kw horizontal visual, 22-kw aural. Antenna: 770-ft. above av. terrain, 797-ft. above ground, 1627-ft. above sea level.

Latitude 38° 44' 47"
Longitude 93° 16' 30"

Transmitter: 2.4-mi. NW of Sedalia.

Digital Facilities: Channel No. 15 (476-482 MHz). Power: 322-kw max. visual. Antenna: 1978-ft. above av. terrain, 1965-ft. above ground.

Latitude 38° 37' 36"
Longitude 92° 52' 03"

FCC Digital File Number: BPEDT-20000424ABM. Granted: February 7, 2001.

Note: Latitude and longitude coordinates shown are based on the North American Datum of 1927 (NAD 27) as currently required by the Mass Media Bureau of the FCC.

Multichannel TV Sound: Stereo only.

Satellite Earth Station: Collins, 10-meter; Collins receivers.

FM Affiliate: KCMW-FM, 100-kw, 90.9 MHz (No. 215), 410-ft.

Ownership: Central Missouri State U. Board of Regents; Garrett R. Crouch, Chmn.; Stanley Cox, Secy. Missouri State University Board of Regents personnel: John Lenox, Pres.; Bobby R. Patton, Pres., Central Missouri State U.; E. Lenita Johnson, Secy.; Judy Vickrey, V.P.; Finance & Administration.

Began Operation: July 8, 1954. Originally operated as commercial station. Sale to Cook Paint & Varnish Co. by Milton J. Hinlein and associates approved by FCC December 23, 1958 (Television Digest, Vol. 14:50). Sale to Jefferson Television Co. (KRCG, Jefferson City) by Cook Paint & Varnish Co. approved by FCC July 26, 1961. Sale to Mid-America TV by Jefferson Television Co., see KRCG, Jefferson City, MO. Sale to present owner by Mid-America TV approved by FCC June 28, 1978.

Represented (legal): Shaw Pittman.

Represented (engineering): O. L. Markley & Associates Inc.

Personnel:

Donald W. Peterson, Broadcasting Services Director.

Karen O'Keefe, Business Manager.

Michael O'Keefe, Program Services Manager.

Sheryl Strobel, Programming & Production Manager.

Dan Davis, Chief Engineer.

Roy Millen, Producer.

Fred Hunt, Operations Coordinator.

Mark A. Pearce, Underwriting Coordinator.

Kathy Forste, Public Information & Traffic.

KOZK Springfield Ch. 21

Licensee: Board of Governors for Southwest Missouri State U., 901 S. National Ave., Springfield, MO 65804.

Studio: 821 N. Washington St., Springfield, MO 65802.

Phone: 417-865-2100. **Fax:** 417-863-1599.

Technical Facilities: Channel No. 21 (512-518 MHz). Authorized power: 1410-kw max. & 537-kw horizontal visual, 141-kw max. & 53.7-kw horizontal aural. Antenna: 1790-ft. above av. terrain, 1665-ft. above ground, 3574-ft. above sea level.

Latitude 37° 13' 08"
Longitude 92° 56' 56"

Transmitter: State Hwy. FF, near Fordland.

Digital Facilities: Channel No. 23 (524-530 MHz). Power: 50-kw max. visual. Antenna: 1791-ft. above av. terrain, 1657-ft. above ground, 3234-ft. above sea level.

Latitude 37° 13' 08"
Longitude 92° 56' 56"

FCC Digital File Number: BPEDT-20000411AAU. Granted: January 29, 2001.

Note: Latitude and longitude coordinates shown are based on the North American Datum of 1927 (NAD 27) as currently required by the Mass Media Bureau of the FCC.

Satellite Earth Station: Collins, 10-meter.

Ownership: Board of Governors for Southwest Missouri State U. Janice R. Dye, Pres.; Paul L. Redfearn, V.P.; John H. Keiser, Pres., Southwest Missouri State U.

Began Operation: January 20, 1975. Sale to present owner by Ozark Public Telecommunications Inc. approved by FCC April 25, 2001.

Represented (legal): Dow, Lohnes & Albertson PLLC.

Personnel:

Sarah White, President & General Manager.

Sandra Carter, Vice President, Outreach & Volunteer Services.

Mary Ann Johnston, Vice President, Development.

Claudine McGee, Vice President, Programming & Educational Services.

Brent Moore, Vice President, Engineering & Computer Services.

Dan Schiedel, Vice President, Production & Marketing.

KETC St. Louis Ch. 9

Licensee: St. Louis Regional Educational & Public TV Commission, 3655 Olive St., St. Louis, MO 63108-3601.

Studio: 3655 Olive St., St. Louis, MO 63108-3601.

Phone: 314-512-9000. **Fax:** 314-512-9005.

E-mail: letters@ketc.org **Web Site:** http://www.ketc.org

Technical Facilities: Channel No. 9 (186-192 MHz). Authorized power: 316-kw visual, 31.6-kw aural. Antenna: 1070-ft. above av. terrain, 1073-ft. above ground, 1649-ft. above sea level.

Latitude 38° 28' 56"
Longitude 90° 23' 53"

Transmitter: Hageman & Butler Hill Rd.

Digital Facilities: Channel No. 39 (620-626 MHz). Power: 885-kw max. visual. Antenna: 1060-ft. above av. terrain, 1024-ft. above ground, 1601-ft. above sea level.

Latitude 38° 28' 56"
Longitude 90° 23' 53"

Transmitter: 5489 Butler Hill Rd.

FCC Digital File Number: BPEDT-990112KE.
Granted: August 16, 2000.

Note: Latitude and longitude coordinates shown are based on the North American Datum of 1927 (NAD 27) as currently required by the Mass Media Bureau of the FCC.

Multichannel TV Sound: Stereo and separate audio program.

Satellite Earth Station: Vertex, 10-meter; General Instrument receivers.

Ownership: St. Louis Regional Educational & Public TV Commission. Doug Kelly, Chmn.; Juanita Hinshaw, Vice-Chmn.; Michael Hardgrove, Pres. & Chief Exec. Officer; Thomas Jackson, Sr. V.P., Development; Richard Skalski, Chief Financial Officer; Patrieia Kistler, Chief Programming Exec.; Barry Arthur, Secy.; Michael M. Scharf, Treas.

Began Operation: September 20, 1954.

Represented (legal): Dow, Lohnes & Albertson PLLC.

Personnel: Chrys Marlow, Engineering & Operations Director.

Montana

KUSM Bozeman Ch. 9

Licensee: Montana State U., President's Office, Bozeman, MT 59717.

Studio: Visual Communications Bldg., Montana State U., Bozeman, MT 59717.

Phone: 406-994-3437. **Fax:** 406-994-6545.

E-mail: feedback@visions.montana.edu **Web Site:** <http://www.montanapbs.org>

Technical Facilities: Channel No. 9 (186-192 MHz). Authorized power: 3.3-kw visual, 0.34-kw aural. Antenna: -340-ft. above av. terrain, 141-ft. above ground, 5009-ft. above sea level.

Latitude 45° 40' 00"
Longitude 111° 03' 10"

Transmitter: Hedges Hall South, MSU campus.

Digital Facilities: Channel No. 20 (506-512 MHz). Power: 200-kw max. visual. Antenna: 715-ft. above av. terrain, 170-ft. above ground.

Latitude 45° 40' 24"
Longitude 110° 52' 02"

FCC Digital File Number: BPEDT-20000501AHZ (pending).

Note: Latitude and longitude coordinates shown are based on the North American Datum of 1927 (NAD 27) as currently required by the Mass Media Bureau of the FCC.

Satellite Earth Station: Transmit/receive Satcom Technologies, 5-meter Ku-band; M/A-Corn, Scientific-Atlanta receivers.

Ownership: Montana State U.

Began Operation: October 1, 1984.

Personnel:

Jack Hyyppa, Station Manager.

George Cole, Development Director.

Kathy Rognrud, Business Manager.

Dean Lawver, Chief Engineer.

KUFM-TV Missoula Ch. 11

Grantee: The U. of Montana Telecommunications Center, Part V 180, Broadcast Media Center, Missoula, MT 59812.

Phone: 406-243-4101.

Technical Facilities: Channel No. 11 (198-204 MHz). Authorized power: 9.06-kw visual. Antenna: 2057-ft. above av. terrain, 102-ft. above ground, 6263-ft. above sea level.

Latitude 46° 48' 09"
Longitude 113° 58' 21"

Transmitter: Mount Dean Stone, approx. 5.6-mi. S of Missoula.

Digital Facilities: Channel No. 27 (548-554 MHz). Power: 50-kw max. visual. Antenna: 2057-ft. above av. terrain, 89-ft. above ground.

Latitude 46° 48' 09"
Longitude 113° 58' 21"

FCC Digital File Number: BPEDT-20000501AHJ. Granted: May 18, 2001.

Note: Latitude and longitude coordinates shown are based on the North American Datum of 1927 (NAD 27) as currently required by the Mass Media Bureau of the FCC.

Ownership: U. of Montana. William Mathers, Chmn.

Radio Stations: Montana: KUFM-FM, Missoula.

Began Operation: January 1, 1997.

Represented (engineering): Moffet, Larson & Johnson Inc.

Personnel:

William Marcus, General Manager.

Nebraska

KTNE-TV Alliance Ch. 13

Licensee: Nebraska Educational Telecommunications Commission, Box 8311, Lincoln, NE 68501.

Studio: See KUON-TV, Lincoln.

Phones: 402-472-3611; 308-262-1138. **Fax:** 402-472-1785.

E-mail: net@unlinfo.unl.edu

Technical Facilities: Channel No. 13 (210-216 MHz). Authorized power: 316-kw visual, 31.

6-kw aural. Antenna: 1542-ft. above av. terrain, 1499-ft. above ground, 5749-ft. above sea level.

Latitude 41° 50' 24"
Longitude 103° 03' 13"

Transmitter: 4.5-mi. ESE of Angora.

Digital Facilities: Channel No. 24 (530-536 MHz). Power: 287-kw max. visual. Antenna: 1437-ft. above av. terrain, 1355-ft. above ground, 5594-ft. above sea level.

Latitude 41° 50' 27"
Longitude 103° 03' 18"

Transmitter: 3.5-mi. E of Angora, Morrill County.

FCC Digital File Number: BPEDT-20000407ACA. Granted: June 29, 2000.

Note: Latitude and longitude coordinates shown are based on the North American Datum of 1927 (NAD 27) as currently required by the Mass Media Bureau of the FCC.

Multichannel TV Sound: Stereo and separate audio program.

Satellite Earth Station: Vertex, 7.2-meter C-band; General Instrument, Standard Components receivers.

FM Affiliate: KTNE-FM 91.1 MHz.

Ownership: Nebraska Educational Telecommunications Commission, see KUON-TV, Lincoln.

Began Operation: September 7, 1966.

Represented (sales): Public Broadcast Marketing Inc.

Represented (legal): Dow, Lohnes & Albertson PLLC.

Personnel:

William Clark, Transmitter Supervisor.

Sue Gildersleeve, Business Manager.

See KUON-TV, Lincoln.

KMNE-TV Bassett Ch. 7

Licensee: Nebraska Educational Telecommunications Commission, Box 83111, Lincoln, NE 68501.

Studio: See KUON-TV, Lincoln.

Phone: 402-684-3850. **Fax:** 402-472-1785.

Technical Facilities: Channel No. 7 (174-180 MHz). Authorized power: 316-kw visual, 31.6-kw aural. Antenna: 1487-ft. above av. terrain, 1474-ft. above ground, 4000-ft. above sea level.

Latitude 42° 20' 04.70"
Longitude 99° 29' 01.10"

Transmitter: 17-mi. S & 2-mi. E of Bassett.

Digital Facilities: Channel No. 15 (476-482 MHz). Power: 287-kw max. visual. Antenna: 1401-ft. above av. terrain, 1394-ft. above ground, 3914-ft. above sea level.

Latitude 42° 20' 05.00"
Longitude 99° 29' 02.00"

Transmitter: 17-mi. S & 2.5-mi. E of Bassett.

FCC Digital File Number: BPEDT-20000407ACD. Granted: June 29, 2000.

Note: Latitude and longitude coordinates shown are based on the North American Datum of 1927 (NAD 27) as currently required by the Mass Media Bureau of the FCC.

FM Affiliate: KMNE-FM, 90.3 MHz.

Ownership: Nebraska Educational Telecommunications Commission, see KUON-TV, Lincoln.

Began Operation: September 1, 1967.

Represented (legal): Dow, Lohnes & Albertson PLLC.

Personnel:

Richard Nelson, Transmitter Supervisor.

See KUON-TV, Lincoln.

KHNE-TV Hastings Ch. 29

Licensee: Nebraska Educational Telecommunications Commission, Box 83111, Lincoln, NE 68501.

Studio: See KUON-TV, Lincoln.

Phone: 402-694-3970. **Fax:** 402-472-1785.

Technical Facilities: Channel No. 29 (560-566 MHz). Authorized power: 1568-kw visual, 156.8-kw aural. Antenna: 1216-ft. above av. terrain, 1238-ft. above ground, 3049-ft. above sea level.

Latitude 40° 46' 16.50"
Longitude 98° 05' 21.90"

Transmitter: 3.5-mi. E of Giltner.

Digital Facilities: Channel No. 14 (470-476 MHz). Power: 200-kw max. visual. Antenna: 1201-ft. above av. terrain, 1207-ft. above ground, 3018-ft. above sea level.

Latitude 40° 46' 20.00"
Longitude 98° 05' 21.00"

Transmitter: 3-mi. E of Giltner, Hamilton County.

FCC Digital File Number: BPEDT-20000414AAO. Granted: July 7, 2001.

Note: Latitude and longitude coordinates shown are based on the North American Datum of 1927 (NAD 27) as currently required by the Mass Media Bureau of the FCC.

Multichannel TV Sound: Stereo and separate audio program.

Satellite Earth Station: Vertex, 7.2-meter C-band; Standard Electronics receivers.

FM Affiliate: KHNE-FM 89.1 MHz.

Ownership: Nebraska Educational Telecommunications Commission, see KUON-TV, Lincoln.

Began Operation: November 18, 1968.

Personnel:

William Strong, Transmitter Supervisor.

See KUON-TV, Lincoln.

KLNE-TV
Lexington
Ch. 3

Licensee: Nebraska Educational Telecommunications Commission, Box 83111, Lincoln, NE 68501.

Studio: See KUON-TV, Lincoln.

Phones: 308-337-2311; 402-472-3611. **Fax:** 402-472-1785.

Technical Facilities: Channel No. 3 (60-66 MHz). Authorized power: 100-kw visual, 10-kw aural. Antenna: 1062-ft. above av. terrain, 1065-ft. above ground, 3449-ft. above sea level.

Latitude 40° 23' 05"
 Longitude 99° 27' 30"

Transmitter: 6-mi. SW of Holdrege, NE on U.S. Rte. 6.

Digital Facilities: Channel No. 26 (542-548 MHz). Power: 375-kw max. visual. Antenna: 823-ft. above av. terrain, 778-ft. above ground, 3156-ft. above sea level.

Latitude 40° 23' 05"
 Longitude 99° 27' 30"

Transmitter: 1-mi. NE of Atlanta, Phelps County.

FCC Digital File Number: BPEDT-20000407ACE. Granted: June 29, 2000.

Note: Latitude and longitude coordinates shown are based on the North American Datum of 1927 (NAD 27) as currently required by the Mass Media Bureau of the FCC.

Multichannel TV Sound: Stereo and separate audio program.

Satellite Earth Station: Vertex, 7.2-meter C-band; Standard Electronics receivers.

FM Affiliate: KLNE-FM, 88.7 MHz.

Ownership: Nebraska Educational Telecommunications Commission, see KUON-TV, Lincoln.

Began Operation: September 6, 1965.

Personnel:

Robert Sander, Transmitter Supervisor.

See KUON-TV, Lincoln.

KUON-TV
Lincoln
Ch. 12

Licensee: U. of Nebraska, Box 83111, Lincoln, NE 68501.

Studio: 1800 N. 33rd, Lincoln, NE 68583.

Mailing Address: Box 83111, Lincoln, NE 68501.

Phone: 402-472-3611. **Fax:** 402-472-1785.

Technical Facilities: Channel No. 12 (204-210 MHz). Authorized power: 316-kw visual, 31.6-kw aural. Antenna: 825-ft. above av. terrain, 874-ft. above ground, 2049-ft. above sea level.

Latitude 41° 08' 18.10"
 Longitude 96° 27' 19.20"

Transmitter: 1.25-mi. W, 3-mi. N of Memphis.

Digital Facilities: Channel No. 40 (626-632 MHz). Power: 175-kw max. visual. Antenna: 1873-ft. above av. terrain, 1801-ft. above ground, 3012-ft. above sea level.

Latitude 41° 04' 15.00"
 Longitude 96° 13' 30.00"

Transmitter: 6-mi. S of Gretna.

FCC Digital File Number: BPEDT-20000414AAW. Granted: August 3, 2000.

Note: Latitude and longitude coordinates shown are based on the North American Datum of 1927 (NAD 27) as currently required by the Mass Media Bureau of the FCC.

Satellite Earth Stations: Transmit/receive Andrew, 10-meter C-band; Vertex, 8.1-meter Ku-band; Vertex, 10-meter C-band; Andrew, 5.6-meter Ku-band; Scientific-Atlanta, Standard Components receivers.

FM Affiliate: KUCV, 18.5-kw, 90.9 MHz.

Ownership: U. of Nebraska. Randall Bretz, Chmn.; Rod Bates, Secy.-Treas.; Randy Hansen, Chief Financial Officer.

Radio Stations: Nebraska: KTNE-FM, Alliance; KMNE-FM, Bassett; KCNE-FM, Chadron; KHNE-FM, Hastings; KLNE-FM, Lexington; KUCV-FM, Lincoln; KRNE-FM, Merriman; KXNE-FM, Norfolk; KPNE-FM, North Platte.

Began Operation: November 1, 1954.

Represented (legal): Dow, Lohnes & Albertson PLLC; Cline, Williams, Wright & Johnson (Lincoln).

Personnel:

Rod Bates, Network General Manager.

David Feingold, Assistant General Manager, Educational Telecommunications.

Steve Lenzen, National Sales Manager.

William R. Ramsay, Engineering & Technical Services Director.

Bill Ganzel, News Director.

Gene Bunge, Program Director.

Lamoine Cacek, Videotape Librarian.

Verle Finke, Production & Operations Manager.

Kathryn Stephens, Promotion Director.

Don Gill, Development Director.

KRNE-TV
Merriman
Ch. 12

Licensee: Nebraska Educational Telecommunications Commission, Box 83111, Lincoln, NE 68501.

Studio: See KUON-TV, Lincoln.

Phone: 308-684-3300.

Technical Facilities: Channel No. 12 (204-210 MHz). Authorized power: 316-kw visual, 31.6-kw aural. Antenna: 1066-ft. above av. terrain, 1029-ft. above ground, 4567-ft. above sea level.

Latitude 42° 40' 37.90"
 Longitude 101° 42' 35.50"

Transmitter: 17-mi. S of Merriman.

Digital Facilities: Channel No. 17 (488-494 MHz). Power: 372-kw max. visual. Antenna: 856-ft. above av. terrain, 778-ft. above ground, 4318-ft. above sea level.

Latitude 42° 40' 37.00"
 Longitude 101° 42' 39.00"

Transmitter: 17-mi. S of Merriman.

FCC Digital File Number: BPEOT-20000407ACC. Granted: June 29, 2000.

Note: Latitude and longitude coordinates shown are based on the North American Datum of 1927 (NAD 27) as currently required by the Mass Media Bureau of the FCC.

Multichannel TV Sound: Stereo and separate audio program.

FM Affiliate: KRNE-FM 91.5 MHz.

Ownership: Nebraska Educational Telecommunications Commission, see KUON-TV, Lincoln.

Began Operation: December 9, 1968.

Personnel:

Richard Byram, Transmitter Supervisor.

See KUON-TV, Lincoln.

KXNE-TV
Norfolk
Ch. 19

Licensee: Nebraska Educational Telecommunications Commission, Box 83111, Lincoln, NE 68501.

Studio: See KUON-TV, Lincoln.

Phone: 402-585-4537. **Fax:** 402-472-1785.

Technical Facilities: Channel No. 19 (500-506 MHz). Authorized power: 1700-kw max. visual, 170-kw max. aural. Antenna: 1142-ft. above av. terrain, 1053-ft. above ground, 2835-ft. above sea level.

Latitude 42° 14' 15"
 Longitude 97° 16' 41"

Transmitter: Hwy. 98, 5-mi. SW of Carroll.

Digital Facilities: Channel No. 16 (482-488 MHz). Power: 200-kw max. visual. Antenna: 1076-ft. above av. terrain, 997-ft. above ground, 2779-ft. above sea level.

Latitude 42° 14' 15"
 Longitude 97° 16' 14"

FCC Digital File Number: BPEDT-20000414AAN. Granted: August 3, 2000.

Note: Latitude and longitude coordinates shown are based on the North American Datum of 1927 (NAD 27) as currently required by the Mass Media Bureau of the FCC.

Multichannel TV Sound: Stereo and separate audio program.

Satellite Earth Station: Vertex, 7.2-meter C-band; Standard Components receivers.

FM Affiliate: KXNE-FM 89.3 MHz.

Ownership: Nebraska Educational Telecommunications Commission, see KUON-TV, Lincoln.

Began Operation: November 10, 1967.

Personnel:

Tom Guilliam, Transmitter Supervisor.

KPNE-TV
North Platte
Ch. 9

Licensee: Nebraska Educational Telecommunications Commission, Box 8311, Lincoln, NE 68501.

Studio: See KUON-TV, Lincoln.

Phone: 308-386-4415.

Technical Facilities: Channel No. 9 (186-192 MHz). Authorized power: 316-kw visual, 31.6-kw aural. Antenna: 1020-ft. above av. terrain, 1006-ft. above ground, 4216-ft. above sea level.

Latitude 41° 01' 21"
 Longitude 101° 09' 13"

Transmitter: Rte. 25, 11-mi. S of Sutherland.

Digital Facilities: Channel No. 16 (482-488 MHz). Power: 372-kw max. visual. Antenna: 758-ft. above av. terrain, 732-ft. above ground, 3750-ft. above sea level.

Latitude 41° 06' 13"
 Longitude 100° 58' 53"

Transmitter: 4-mi. S of Hershey.

FCC Digital File Number: BPEDT-20000414AAQ. Granted: June 7, 2001.

Note: Latitude and longitude coordinates shown are based on the North American Datum of 1927 (NAD 27) as currently required by the Mass Media Bureau of the FCC.

Satellite Earth Station: Vertex, 7.2-meter C-band; Standard Components receivers.

FM Affiliate: KPNE-FM 91.7 MHz.

Ownership: Nebraska Educational Telecommunications Commission, see KUON-TV, Lincoln.

Began Operation: September 12, 1966.

Personnel:

Robert Olson, Transmitter Supervisor.

KYNE-TV
Omaha
Ch. 26

Licensee: Nebraska Educational Telecommunications Commission, Box 83111, Lincoln, NE 68501.

Studio: U. of Nebraska at Omaha campus, Omaha.

Phones: 402-554-2516; 402-472-3611.

Technical Facilities: Channel No. 26 (542-548 MHz). Authorized power: 520.36-kw visual, 52.04-kw aural. Antenna: Circularly polarized,

425-ft. above av. terrain, 395-ft. above ground, 1546-ft. above sea level.

Latitude 41° 15' 28"
Longitude 96° 00' 32"

Transmitter: U. of Nebraska at Omaha campus.

Digital Facilities: Channel No. 17 (488-494 MHz). Power: 173-kw max. visual. Antenna: 1873-ft. above av. terrain, 177-ft. above ground, 3012-ft. above sea level.

Latitude 41° 04' 15"
Longitude 96° 13' 30"

Transmitter: 6-mi. S of Gretna.

FCC Digital File Number: BPEDT-20000414AAX (pending).

Note: Latitude and longitude coordinates shown are based on the North American Datum of 1927 (NAD 27) as currently required by the Mass Media Bureau of the FCC.

Ownership: Nebraska Educational Telecommunications Commission, see KUON-TV, Lincoln.

Began Operation: October 19, 1965.

Personnel: See KUON-TV, Lincoln.

Nevada

KLTV

Las Vegas
Ch. 10

Licensee: Clark County School District, 2832 E. Flamingo Rd., Las Vegas, NV 89121.

Studio: 4210 Channel 10 Dr., Las Vegas, NV 89119.

Phone: 702-799-1010. **Fax:** 702-799-2960.

E-mail: taxtell@kltv.org **Web Site:** http://www.kltv.org

Technical Facilities: Channel No. 10 (192-198 MHz). Authorized power: 294-kw visual, 35.5-kw aural. Antenna: 1220-ft. above av. terrain, 176-ft. above ground, 3526-ft. above sea level.

Latitude 36° 00' 28"
Longitude 115° 00' 22"

Transmitter: 2-mi. SW of Henderson.

Digital Facilities: Channel No. 11 (198-204 MHz). Power: 105-kw visual. Antenna: 1217-ft. above av. terrain, 144-ft. above ground, 3494-ft. above sea level.

Latitude 36° 00' 27"
Longitude 115° 00' 24"

Transmitter: Tower 6, Black Mountain antenna farm, 13.6-mi. SE of Las Vegas.

FCC Digital File Number: BPEDT-20000127AAI. Granted: July 12, 2000.

Note: Latitude and longitude coordinates shown are based on the North American Datum of 1927 (NAD 27) as currently required by the Mass Media Bureau of the FCC.

Multichannel TV Sound: Stereo and separate audio program.

Satellite Earth Stations: Transmit/receive Vertex, 6.1-meter Ku-band; Andrew, 4.5-meter Ku-band.

Ownership: Clark County School District.

Began Operation: March 25, 1968.

Represented (legal): Wiley, Rein & Fielding.

Represented (engineering): Hammett & Edison Inc.

Personnel:

Thomas Axtell, General Manager.

Martin Vodovoz, Chief Television Engineer.

Lee Winston, Production Director.

Shelli Jones, Program Director.

Kurt Mische, Development Director.

Tina Worthington, Business Manager.

KNPB Reno Ch. 5

Licensee: Channel 5 Public Broadcasting Inc., 1670 N. Virginia St., Reno, NV 89503.

Studio: 1670 N. Virginia St., Reno, NV 89503.

Phone: 775-784-4555. **Fax:** 775-784-1438.

E-mail: info@knpb.org **Web Site:** http://www.knpb.org

Technical Facilities: Channel No. 5 (76-82 MHz). Authorized power: 5.02-kw visual, 1-kw aural. Antenna: 465-ft. above av. terrain, 99-ft. above ground, 5506-ft. above sea level.

Latitude 39° 35' 01.00"
Longitude 119° 47' 52.00"

Transmitter: E peak of Red Peak, 4-mi. N of Reno Post Office.

Digital Facilities: Channel No. 15 (476-482 MHz). Power: 32.3-kw max. visual. Antenna: 510-ft. above av. terrain, 117-ft. above ground.

Latitude 39° 35' 03.00"
Longitude 119° 47' 53.40"

FCC Digital File Number: BPEDT-20000405ABN. Granted: February 8, 2001.

Note: Latitude and longitude coordinates shown are based on the North American Datum of 1927 (NAD 27) as currently required by the Mass Media Bureau of the FCC.

Multichannel TV Sound: Stereo and separate audio program.

Satellite Earth Station: Vertex, 4.5-meter Ku-band.

Ownership: Channel 5 Public Broadcasting Inc. Richard W. Schneider, Pres. & Chief Exec. Officer; Fred Ihlow, V.P., Technology; Lee Nicholson, Chief Financial Officer.

Began Operation: September 29, 1983.

Represented (legal): Schwartz, Woods & Miller.

Personnel:

Richard W. Schneider, General Manager.

Tom Werner, Chief Engineer.

Ron Smith, Marketing & Development Director.

Jack Kelly, Vice President, Production.

Lee Nicholson, Business Manager.

New Hampshire

WENH Durham Ch. 11

Licensee: U. of New Hampshire, 268 Mast Rd., Durham, NH 03824-4601.

Studio: Broadcast Center, 268 Mast Rd., Durham, NH 03824-4601.

Phone: 603-868-1100. **Fax:** 603-868-7552.

E-mail: email@nhptv.unh.edu **Web Site:** http://www.nhptv.org

Technical Facilities: Channel No. 11 (199-204 MHz). Authorized power: 316-kw visual, 36.1-kw aural. Antenna: 993-ft. above av. terrain, 447-ft. above ground, 1561-ft. above sea level.

Latitude 43° 10' 33"
Longitude 71° 12' 29"

Transmitter: Saddleback Mountain, Deerfield, NH.

Began Digital Operation: September 18, 2000.

Note: Latitude and longitude coordinates shown are based on the North American Datum of 1927 (NAD 27) as currently required by the Mass Media Bureau of the FCC.

Multichannel TV Sound: Stereo and separate audio program.

Satellite Earth Stations: Andrew, 10-meter C-band; Vertex, 6.1-meter Ku-band & 8.1-meter; Drake, Scientific-Atlanta, Standard Components receivers.

News Service: AP.

Ownership: U. of New Hampshire. Joan Leitzel, Pres. Peter A. Frid, Chief Exec. Officer; Steve Baker, Chief Financial Officer.

Began Operation: July 6, 1959.

Represented (legal): Schwartz, Woods & Miller.

Personnel:

Peter Frid, General Manager.

Stephen Baker, Finance Director.

Rick Lore, Development Director.

Bob Ross, Engineering Director.

Mercedes Sabio, Broadcasting Director.

WENH-DT Durham Ch. 57

Licensee: U. of New Hampshire, 268 Mast Rd., Durham, NH 03824.

Studio: 268 Mast Rd., Durham, NH 03824.

Phone: 603-868-4360. **Fax:** 603-868-7552.

E-mail: email@nhptv.unh.edu **Web Site:** http://www.nhptv.org

Digital Facilities: Channel No. 57 (728-734 MHz). Power: 590-kw max. visual. Antenna: 709-ft. above av. terrain, 147-ft. above ground, 1233-ft. above sea level.

Latitude 43° 10' 33"
Longitude 71° 12' 29"

Transmitter: Saddleback Mountain.

Definition: High.

Note: Latitude and longitude coordinates shown are based on the North American Datum of 1927 (NAD 27) as currently required by the Mass Media Bureau of the FCC.

Ownership: U. of New Hampshire. Joan Leitzel, Pres.; Peter A. Frid, Chief Exec. Officer; Steve Baker, Chief Financial Officer.

Began Operation: September 18, 2000.

Represented (engineering): Schwartz, Woods & Miller.

Personnel:

Peter Frid, General Manager.

Rick Lora, Sales Director.

Bob Ross, Chief Engineer.

WEKW-TV Keene Ch. 52

Licensee: U. of New Hampshire, 268 Mast Rd., Durham, NH 03824-4601.

Studio: See WENH, Durham.

Phone: 603-868-1100. **Fax:** 603-868-7552.

E-mail: email@nhptv.unh.edu **Web Site:** http://www.nhptv.org

Technical Facilities: Channel No. 52 (698-704 MHz). Authorized power: 94.5-kw max. visual, 6.03-kw aural. Antenna: 1080-ft. above av. terrain, 476-ft. above ground, 1993-ft. above sea level.

Latitude 43° 02' 00"
Longitude 72° 22' 04"

Transmitter: Derry Hill, 8-mi. NNW of Keene.

Digital Facilities: Channel No. 49 (680-686 MHz). Power: 43-kw max. visual. Antenna: 1083-ft. above av. terrain, 476-ft. above ground, 1993-ft. above sea level.

Latitude 43° 02' 00"
Longitude 72° 22' 04"

FCC Digital File Number: BPEDT-20000217ABP. Granted: June 29, 2000.

Note: Latitude and longitude coordinates shown are based on the North American Datum of 1927 (NAD 27) as currently required by the Mass Media Bureau of the FCC.

Ownership: U. of New Hampshire. Joan Leitzel, Pres.; Peter A. Frid, Chief Exec. Officer; Steve Baker, Chief Financial Officer.

New Hampshire—Public/ETV Stations

Began Operation: May 21, 1968.

Personnel: See WENH, Durham.

WLED-TV

**Littleton
Ch. 49**

Licensee: U. of New Hampshire, 268 Mast Rd., Durham, NH 03824-4601.

Studio: See WENH, Durham.

Phone: 603-868-1100. **Fax:** 603-868-7552.

E-mail: email@nhptv.unh.edu **Web Site:** http://www.nhptv.org

Technical Facilities: Channel No. 49 (680-686 MHz). Authorized power: 94-kw visual, 9.4-kw aural. Antenna: 1285-ft. above av. terrain, 443-ft. above ground, 2426-ft. above sea level.

Latitude 44° 21' 10"
Longitude 71° 44' 15"

Transmitter: 1817 Mann Hill Rd.

Digital Facilities: Channel No. 48 (674-680 MHz). Power: 45-kw max. visual. Antenna: 1273-ft. above av. terrain, 420-ft. above ground, 2441-ft. above sea level.

Latitude 44° 21' 10"
Longitude 71° 44' 15"

FCC Digital File Number: BPEDT-20000217ABC. Granted: June 29, 2000.

Note: Latitude and longitude coordinates shown are based on the North American Datum of 1927 (NAD 27) as currently required by the Mass Media Bureau of the FCC.

Ownership: U. of New Hampshire. Joan Leitzel, Pres.

Began Operation: February 8, 1968.

Personnel: See WENH, Durham.

Digital Facilities: Channel No. 22 (518-524 MHz). Power: 197-kw max. visual. Antenna: 273-ft. above av. terrain, 860-ft. above ground.

Latitude 39° 43' 41"
Longitude 74° 50' 39"

FCC Digital File Number: BPEDT-20000425AAI. Granted: February 8, 2001.

Note: Latitude and longitude coordinates shown are based on the North American Datum of 1927 (NAD 27) as currently required by the Mass Media Bureau of the FCC.

Multichannel TV Sound: Stereo and separate audio program.

Ownership: New Jersey Public Broadcasting Authority. See WNJT, Trenton.

Began Operation: October 23, 1972.

Personnel: See WNJT, Trenton.

WNJN

**Montclair
Ch. 50**

Licensee: New Jersey Public Broadcasting Authority, Front & Stockton Sts., CN 777, Trenton, NJ 08625-0777.

Studio: See WNJT, Trenton.

Phone: 609-777-5000. **Fax:** 609-633-2921; 609-633-2912.

Technical Facilities: Channel No. 50 (686-692 MHz). Authorized power: 2094-kw max. & 882.9-kw horizontal visual, 314-kw max. & 132.4-kw horizontal aural. Antenna: 803-ft. above av. terrain, 656-ft. above ground, 1049-ft. above sea level.

Latitude 40° 51' 53"
Longitude 74° 12' 03"

Transmitter: Montclair State College, Little Falls.

Digital Facilities: Channel No. 51 (692-698 MHz). Power: 200-kw max. visual. Antenna: 781-ft. above av. terrain, 607-ft. above ground.

Latitude 40° 51' 53"
Longitude 74° 12' 03"

FCC Digital File Number: BPEDT-20000425AAH. Granted: August 29, 2001.

Note: Latitude and longitude coordinates shown are based on the North American Datum of 1927 (NAD 27) as currently required by the Mass Media Bureau of the FCC.

Multichannel TV Sound: Stereo and separate audio program.

Ownership: New Jersey Public Broadcasting Authority, see WNJT, Trenton.

Began Operation: June 2, 1973.

Represented (sales): Public Broadcast Marketing Inc.

Represented (legal): Schwartz, Woods & Miller.

Personnel: See WNJT, Trenton.

WNJB

**New Brunswick
Ch. 58**

Licensee: New Jersey Public Broadcasting Authority, Front & Stockton Sts., CN 777, Trenton, NJ 08625-0777.

Studio: See WNJT, Trenton.

Phone: 609-777-5000. **Fax:** 609-633-2921; 609-633-2912.

Technical Facilities: Channel No. 58 (734-740 MHz). Authorized power: 1320-kw max. visual, 198-kw max. aural. Antenna: 726-ft. above av. terrain, 375-ft. above ground, 923-ft. above sea level.

Latitude 40° 37' 17"
Longitude 74° 30' 15"

Transmitter: 7 Geiger Lane, Warren Twp.

Digital Facilities: Channel No. 8 (180-186 MHz). Power: 20.2-kw visual. Antenna: 696-ft. above av. terrain, 364-ft. above ground, 912-ft. above sea level.

Latitude 40° 37' 17"
Longitude 74° 30' 15"

Transmitter: 7 Geiger Lane.

FCC Digital File Number: BMPEDT-2000-0425AAM. Granted: May 14, 2001.

Note: Latitude and longitude coordinates shown are based on the North American Datum of 1927 (NAD 27) as currently required by the Mass Media Bureau of the FCC.

Multichannel TV Sound: Stereo and separate audio program.

Ownership: New Jersey Public Broadcasting Authority, see WNJT, Trenton.

Began Operation: June 2, 1973.

Personnel: See WNJT, Trenton.

WNJT

**Trenton
Ch. 52**

Licensee: New Jersey Public Broadcasting Authority, Front & Stockton Sts., CN 777, Trenton, NJ 08625-0777.

Studio: 25 S. Stockton St., Trenton, NJ 08611.

Studio: 50 Park Place, Newark, NJ 07102.

Phone: 609-777-5000. **Fax:** 609-633-2921; 609-633-2912.

E-mail: 75453.2155@compuserve.com **Web Site:** http://www.njn.org; http://showcase.njn.net

Technical Facilities: Channel No. 52 (698-704 MHz). Authorized power: 1950-kw max. visual, 288-kw max. aural. Antenna: 889-ft. above av. terrain, 932-ft. above ground, 1004-ft. above sea level.

Latitude 40° 16' 58"
Longitude 74° 41' 11"

Transmitter: 3260 Brunswick Pike, Rte. 1, Lawrence Twp.

Digital Facilities: Channel No. 43 (644-650 MHz). Power: 46-kw max. visual. Antenna:

856-ft. above av. terrain, 909-ft. above ground, 968-ft. above sea level.

Latitude 40° 16' 58"
Longitude 74° 41' 11"

FCC Digital File Number: BPEDT-19990528KE. Granted: June 17, 1999.

Note: Latitude and longitude coordinates shown are based on the North American Datum of 1927 (NAD 27) as currently required by the Mass Media Bureau of the FCC.

Multichannel TV Sound: Stereo and separate audio program.

Satellite Earth Stations: Andrew, 10-meter C-band; Microdyne, 4.5-meter Ku & C-band; Chapparral, Standard Communications receivers.

News Services: AP, Dow Jones, National Business Wire.

Ownership: New Jersey Public Broadcasting Authority. M. Joseph Montouro, Chmn.; Elizabeth G. Christopherson, Exec. Dir.; Jerry A. Rice, Deputy Dir., Finance & Administration; Joseph Krushinsky, Dir., Membership; Thomas Jacobsen, Dir. of Underwriting; Eric Luskin, Dir., Television Broadcasting.

Radio Stations: New Jersey: WNJN(FM), Trenton. Has applications for radio stations in Atlantic City, Berlin, Bridgeton, Cape May Court House & Vineland.

Began Operation: April 5, 1971.

Represented (legal): Schwartz, Woods & Miller.

Personnel:

Elizabeth G. Christopherson, Executive Director & Chief Executive Officer.

William Jobs, News & Public Affairs Director.

Robert Prindible, Finance & Administration Deputy Director.

Andre Butts, Programming Director.

Bill Schnorbus, Engineering Director.

Beatrice Jones, Equal Opportunity Employment Officer.

Caroline Alexander, New Learning Ventures Director.

Joan Voukides, Marketing & Communications Director.

Jan McDavitt, Vice President, NJN Foundation.

Valerie McCabe, Underwriter, NJN Foundation.

WFME-TV

**West Milford
Ch. 66**

Grantee: Family Stations Inc., 289 Mount Pleasant Ave., West Orange, NJ 07052.

Phone: 973-736-3600. **Fax:** 973-736-4832.

E-mail: audiohq@aol.com

Technical Facilities: Channel No. 66 (782-788 MHz). Authorized power: 24-kw max. visual. Antenna: 711-ft. above av. terrain, 135-ft. above ground, 1293-ft. above sea level.

New Jersey

**WNJS
Camden
Ch. 23**

Licensee: New Jersey Public Broadcasting Authority, Front & Stockton Sts., CN 777, Trenton, NJ 08625-0777.

Studio: See WNJT, Trenton.

Phone: 609-777-5000. **Fax:** 609-633-2921; 609-633-2912.

Technical Facilities: Channel No. 23 (524-530 MHz). Authorized power: 2323-kw max. & 813-kw horizontal visual, 361.4-kw max. & 126-kw horizontal aural. Antenna: 890-ft. above av. terrain, 937-ft. above ground, 1049-ft. above sea level.

Latitude 39° 43' 41"
Longitude 74° 50' 39"

Transmitter: Arrow Lane, N of Chew Rd., Waterford Works, Waterford Twp.

Latitude 41° 07' 14"
Longitude 74° 12' 03"

Transmitter: Bald Mountain near Mahwah.

Digital Facilities: Channel No. 29 (560-566 MHz). Power: 200-kw max. visual. Antenna: 548-ft. above av. terrain, 141-ft. above ground, 761-ft. above sea level.

Latitude 40° 47' 18"
Longitude 74° 15' 19"

Transmitter: 289 Mount Pleasant Ave., West Orange.

FCC Digital File Number: BPEDT-990295KF (pending).

Note: Latitude and longitude coordinates shown are based on the North American Datum of 1927 (NAD 27) as currently required by the Mass Media Bureau of the FCC.

Ownership: Family Stations Inc., non-profit corp. Harold Camping, Pres.; Richard Van Dyk, Secy.-Treas.

Began Operation: March 1, 1996. Broadcasting daily from 10am-midnight.

Represented (legal): Irwin, Campbell & Tannenwald PC.

Personnel:

Charles H. Menuf, General Manager.

New Mexico

KAZQ Albuquerque Ch. 32

Licensee: Alpha-Omega Broadcasting of Albuquerque Inc., 4581 Montgomery NE, Albuquerque, NM 87109.

Studio: 4501 Montgomery NE, Albuquerque, NM 87109.

Phone: 505-884-8355. **Fax:** 505-883-1229.

Technical Facilities: Channel No. 32 (578-584 MHz). Authorized power: 401-kw max. visual, 1.72-kw max. aural. Antenna: 4108-ft. above av. terrain, 123-ft. above ground, 10,735-ft. above sea level.

Latitude 35° 12' 51"
Longitude 106° 27' 01"

Transmitter: Sandia Crest, Albuquerque.

Digital Facilities: Channel No. 17 (488-494 MHz). Power: 200-kw max. visual. Antenna: 4075-ft. above av. terrain, 95-ft. above ground.

Latitude 35° 12' 51"
Longitude 106° 27' 01"

FCC Digital File Number: BPEDT-20000501AHX. Granted: February 12, 2001.

Note: Latitude and longitude coordinates shown are based on the North American Datum of 1927 (NAD 27) as currently required by the Mass Media Bureau of the FCC.

Ownership: Alpha-Omega Broadcasting of Albuquerque Inc.

Began Operation: October 12, 1987.

2002 Edition

Represented (legal): John H. Midlen Jr.

Represented (engineering): RJ Communications.

Personnel:

Raymond L. Franks Jr., President.

Brenton Franks, General Manager.

Howard Holley, Promotion Director.

Ron Romero, Program Director & Production Manager.

Tracie Richey, Development Director.

Rob Ramseyer, Chief Engineer.

KNME-TV Albuquerque Ch. 5

Licensee: Regents of U. of New Mexico & Board of Education, of the City of Albuquerque, Albuquerque, NM 87102.

Studio: 1130 University Blvd. NE, Albuquerque, NM 87102.

Phone: 505-277-2121. **Fax:** 505-277-2191.

E-mail: viewer@knme1.unm.edu **Web Site:** http://www.knmetv.org

Technical Facilities: Channel No. 5 (76-82 MHz). Authorized power: 26.9-kw visual, 4.14-kw aural. Antenna: 4229-ft. above av. terrain, 172-ft. above ground, 10,809-ft. above sea level.

Latitude 35° 12' 44"
Longitude 106° 26' 57"

Transmitter: Sandia Crest, 13-mi. NE of Albuquerque.

Digital Facilities: Channel No. 25 (536-542 MHz). Power: 200-kw max. visual. Antenna: 4186-ft. above av. terrain, 161-ft. above ground, 10,798-ft. above sea level.

Latitude 35° 12' 44"
Longitude 106° 26' 57"

Transmitter: Sandia Crest Electronics Site, near Albuquerque.

FCC Digital File Number: BPEDT-20000331ABA. Granted: July 28, 2000.

Note: Latitude and longitude coordinates shown are based on the North American Datum of 1927 (NAD 27) as currently required by the Mass Media Bureau of the FCC.

Multichannel TV Sound: Stereo and separate audio program.

Satellite Earth Stations: Andrew, 4.6-meter Ku-band & 10-meter C-band; SatCom, 9.2-meter C-band; Vertex, 8.1-meter Ku-band; General Instrument, Microdyne, Standard Agile Omni receivers.

Ownership: Regents of the U. of New Mexico; Board of Education of the City of Albuquerque. Penny T. Rembe, Pres.; Barbara G. Brazil, V. P.; Eric Thomas, Secy.-Treas.

Began Operation: May 1, 1958.

Represented (sales): Public Broadcast Marketing Inc.

Represented (legal): Dow, Lohnes & Albertson PLLC.

Personnel:

Ted A. Garcia, General Manager & Chief Executive Officer.

Jim Gale, Engineering Director.

Shirley Casados, Program Director.

Joan Rebecchi, Advertising & Promotion Manager.

KRWG-TV Las Cruces Ch. 22

Licensee: Regents of New Mexico State U., Box 30001, Las Cruces, NM 88003.

Studio: New Mexico State U., Dept. TV 22, Las Cruces, NM 88003.

Mailing Address: Box 30001/TV-22, New Mexico State U., Las Cruces, NM 88003.

Phone: 505-646-2222. **Fax:** 505-646-1924.

E-mail: viewer@krwg.pbs.org **Web Site:** http://www.krwg.tv.org

Technical Facilities: Channel No. 22 (518-524 MHz). Authorized power: 1450-kw visual, 145-kw aural. Antenna: 450-ft. above av. terrain, 403-ft. above ground, 4847-ft. above sea level.

Latitude 32° 15' 23.80"
Longitude 106° 58' 33.70"

Transmitter: 0.5-mi. S of U.S. Hwy. 70-80, 12-mi. W of Las Cruces.

Digital Facilities: Channel No. 23 (524-530 MHz). Power: 200-kw max. visual. Antenna: 456-ft. above av. terrain, 384-ft. above ground, 4816-ft. above sea level.

Latitude 32° 15' 33.00"
Longitude 106° 58' 30.00"

FCC Digital File Number: BPEDT-20000217ABL. Granted: July 28, 2000.

Note: Latitude and longitude coordinates shown are based on the North American Datum of 1927 (NAD 27) as currently required by the Mass Media Bureau of the FCC.

Satellite Earth Station: Collins, 10-meter Ku & C-band; Standard Communications receivers.

News Service: AP.

Ownership: Regents of New Mexico State U.

Radio Stations: New Mexico: KRWG(FM), Las Cruces; KRUX(FM), Las Cruces.

Began Operation: June 29, 1973.

Represented (legal): Dow, Lohnes & Albertson PLLC.

Personnel:

Ronald Salak, General Manager.

William Saggerson, Chief Engineer.

Gary Worth, News Director.

Heidi Seelbach, Traffic Specialist.

Edith Treadwell, Creative Services Director.

Anthony Casaus, Development Director.

J. D. Jarvis, Production Manager.

KENW Portales Ch. 3

Licensee: Regents of Eastern New Mexico U., KENW, Portales, NM 88130.

Studio: 52 Broadcast Center, ENMU Campus, Portales, NM 88130.

Phone: 505-562-2112. **Fax:** 505-562-2590.

E-mail: kenwtv@enmu.edu **Web Site:** http://www.kenw.org

Technical Facilities: Channel No. 3 (60-66 MHz). Authorized power: 100-kw max. visual. Antenna: Horizontally polarized, 1152-ft. above av. terrain, 1047-ft. above ground, 5502-ft. above sea level.

Latitude 33° 33' 19"
Longitude 103° 39' 03"

Digital Facilities: Channel No. 32 (578-584 MHz). Power: 1000-kw max. visual. Antenna: 1171-ft. above av. terrain, 1056-ft. above ground, 5515-ft. above sea level.

Latitude 33° 33' 19"
Longitude 103° 39' 03"

FCC Digital File Number: BPEDT-20000210AAD. Granted: July 7, 2001.

Note: Latitude and longitude coordinates shown are based on the North American Datum of 1927 (NAD 27) as currently required by the Mass Media Bureau of the FCC.

News Service: CNN Newsource.

Ownership: Eastern New Mexico U. Board of Regents. Gerald Quimrana, Chmn.; Steven G. Gamble, Pres.; Tanya Miller, Secy.-Treas.

Radio Stations: New Mexico: KMTH(FM), Maljamar; KENW(FM), Portales.

Began Operation: September 1, 1974.

Personnel:

Orlando Ortega, News Director.

Linda Stefanovic, Programming Director.

Jan Smartnick, Development Officer.

Jeff Burmeister, Broadcast Engineering Director.

Ed Miller, Chief Engineer.

Dan Criss, Community Relations & Production Director.

Sheryl Borden, Development Officer.

New York

WSKG

Binghamton
Ch. 46

Licensee: WSKG Public Telecommunications Council, Box 3000, Binghamton, NY 13902-3000.

Studio: 601 Gates Rd., Vestal, NY 13850.

Phone: 607-729-0100. **Fax:** 607-729-7328.

E-mail: wskg@mail@wskg.pbs.org **Web Site:** http://www.wskg.com

Technical Facilities: Channel No. 46 (662-668 MHz). Authorized power: 603-kw max. visual, 60-kw aural. Antenna: 1230-ft. above av. terrain, 934-ft. above ground, 2559-ft. above sea level.

Latitude 42° 03' 22"
Longitude 75° 56' 33"

Transmitter: Ingraham Hill Rd., Binghamton.

Digital Facilities: Channel No. 42 (638-644 MHz). Power: 49-kw visual. Antenna: 1230-ft. above av. terrain, 889-ft. above ground, 2513-ft. above sea level.

Latitude 42° 03' 22"
Longitude 75° 56' 39"

FCC Digital File Number: BPEDT-20000307AAB. Granted: April 9, 2001.

Note: Latitude and longitude coordinates shown are based on the North American Datum of 1927 (NAD 27) as currently required by the Mass Media Bureau of the FCC.

Satellite Earth Station: Andrew, 4.5-meter C-band; Texscan receivers.

FM Affiliate: WSKG-FM, 10-kw, 89.3 MHz (No. 207), 942-ft.

News Services: AP, NPR.

Ownership: WSKG Public Telecommunications Council. Douglas Bissonette, Chmn.; Gary Reinbolt, Pres. & Chief Exec. Officer.

Radio Stations: New York: WSKG-FM, Binghamton; WSQE-FM, Coming; WSQF-FM, Ithaca; WSQC-FM, Oneonta.

Began Operation: May 12, 1968.

Represented (legal): Dow, Lohnes & Albertson PLLC.

Personnel:

- Gary V. Reinbolt, General Manager.
- Naomi Rupright, Business Office Manager.
- Suzanne Miller-Cormier, Development Director.
- Gregory Keeler, Operations Director.
- Barbara Dolny, Broadcast Services & Community Affairs Director.
- Michael Pufky, Chief Engineer.
- Nancy Christensen, Production Manager.

WNED-TV

Buffalo
Ch. 17

Licensee: Western New York Public Broadcasting Association, Box 1263, Buffalo, NY 14240-1263.

Studio: 140 Lower Terrace at Charles Center, Buffalo, NY 14202.

Mailing Address: Box 1263, Buffalo, NY 14240-1263.

Phone: 716-845-7000. **Fax:** 716-845-7036.

Web Site: http://www.wned.org

Technical Facilities: Channel No. 17 (488-494 MHz). Authorized power: 2500-kw max. & 1778-kw horizontal visual, 250-kw max. & 177.8-kw horizontal aural. Antenna: 999-ft. above av. terrain, 1008-ft. above ground, 1541-ft. above sea level.

Latitude 43° 01' 48"
Longitude 78° 55' 15"

Transmitter: 0.6-mi. NNE of intersection of Whitehaven & Harvey Rds., Grand Island.

Digital Facilities: Channel No. 43 (644-650 MHz). Power: 156-kw max. visual. Antenna: 1076-ft. above av. terrain, 1086-ft. above ground.

Latitude 43° 01' 48"
Longitude 78° 55' 15"

FCC Digital File Number: BPEDT-19991214ACC (pending).

Note: Latitude and longitude coordinates shown are based on the North American Datum of 1927 (NAD 27) as currently required by the Mass Media Bureau of the FCC.

Multichannel TV Sound: Stereo and separate audio program.

AM Affiliate: WNED, 5-kw, 970 kHz.

FM Affiliate: WNED-FM, 105-kw, 94.5 MHz (No. 233), 710-ft.

Ownership: Western New York Public Broadcasting Association. Mary Ann Lauricella, Chmn.; Donald K. Boswell, Pres. & Chief Exec. Officer.

Began Operation: March 30, 1959. Initiated broadcasts under STA using facilities of off-air WBUF (Ch. 17) until May 29, 1959. Resumed operation October 19, 1959.

Represented (legal): Schwartz, Woods & Miller.

Represented (engineering): John F. X. Browne & Associates PC.

Personnel:

- Richard Daly, Senior Vice President, Broadcasting.
- Cynthia Dwyer, Vice President, Television Production.
- Michael G. Sutton, Vice President, Finance & Administration.
- Jonathan E. Herrington, Vice President, Engineering & Technology.
- Cherie Messore, Membership Director.
- Maureen O'Brien, Corporate Communications Director.
- Ron Santora, Broadcasting Director.

WLIW

Garden City
Ch. 21

Licensee: Long Island ETV Council Inc., Box 21, 303 Sunnyside Blvd., Plainview, NY 11803-5015.

Studio: Channel 21 Dr., Plainview, NY 11803-5015.

Mailing Address: Box 21, 303 Sunnyside Blvd., Plainview, NY 11803-5015.

Phone: 516-367-2100. **Fax:** 516-349-0760.

E-mail: viewers_voice@wliw.pbs.org **Web Site:** http://www.wliw.org

Technical Facilities: Channel No. 21 (512-518 MHz). Authorized power: 1150-kw max. & 562-kw horizontal visual, 115-kw horizontal aural. Antenna: 400-ft. above av. terrain, 324-ft. above ground, 560-ft. above sea level.

Latitude 40° 47' 19"
Longitude 73° 27' 09"

Transmitter: Channel 21 Dr., Plainview.

Digital Facilities: Channel No. 22 (518-524 MHz). Power: 1150-kw max. visual. Antenna: 410-ft. above av. terrain, 324-ft. above ground, 560-ft. above sea level.

Latitude 40° 47' 19"
Longitude 73° 27' 09"

Transmitter: Channel Dr.

FCC Digital File Number: BPEDT-990607KE. Granted: November 24, 2000.

Note: Latitude and longitude coordinates shown are based on the North American Datum of 1927 (NAD 27) as currently required by the Mass Media Bureau of the FCC.

Satellite Earth Station: Vertex, 6.1-meter Ku-band; General Instrument receivers.

Ownership: Long Island ETV Council Inc. Barry R. Shapiro, Chmn.; Terrel L. Cass, Pres.; Laura Savini, V.P., Communications & Advertising; Chris Ogden, V.P., National Sales.

Began Operation: January 14, 1969.

Represented (legal): Schwartz, Woods & Miller.

Represented (engineering): Aster Associates.

Personnel:

- Terrel Cass, General Manager.
- Nick Frazer, Program Manager.
- Lydia Coppola, Finance Director.
- Tom D'Agostino, Engineering Director.
- Roy Hammond, Production Projects Director.

WNYE-TV

New York
Ch. 25

Licensee: Board of Education of the City of New York, 110 Livingston St., Brooklyn, NY.

Studio: 112 Tillary St., Brooklyn, NY 11201.

Phone: 718-250-5800. **Fax:** 718-855-8863.

E-mail: wryemail@wnye.pbs.org **Web Site:** http://www.wnye.nycenet.edu

Technical Facilities: Channel No. 25 (536-542 MHz). Authorized power: 658-kw max. visual. Antenna: 709-ft. above av. terrain, 621-ft. above ground, 678-ft. above sea level.

Latitude 40° 41' 21"
Longitude 73° 58' 37"

Transmitter: 29 Fort Greene Place, Brooklyn.

Digital Facilities: Channel No. 24 (530-536 MHz). Power: 200-kw max. visual. Antenna: 1348-ft. above av. terrain, 1339-ft. above ground, 1391-ft. above sea level.

Latitude 40° 44' 54"
Longitude 73° 59' 10"

FCC Digital File Number: BPEDT-19991110AAQ (pending).

Note: Latitude and longitude coordinates shown are based on the North American Datum of 1927 (NAD 27) as currently required by the Mass Media Bureau of the FCC.

FM Affiliate: WNYE, 20-kw, 91.5 MHz (No. 218), 415-ft.

Ownership: Board of Education of the City of New York. William C. Thompson, Jr., Pres.; Harold O. Levy, Chancellor; Irene Impellerzi, V.P.; Ronald LeDonni, Secy.; Beverly Donohue, Chief Financial Officer.

Began Operation: April 3, 1967.

Represented (legal): Arnold & Porter.

Personnel:

- Terence M. O'Driscoll, Station Manager.
- Michael McMackin, Chief Engineer.
- Richard Bower, Program Director.

WNET

New York, NY-Newark, NJ
Ch. 13

Licensee: Educational Broadcasting Corp., 450 W. 33rd St., New York, NY 10001.

Studio: 450 W. 33rd St., New York, NY 10001.

Phone: 212-560-1313. **Fax:** 212-560-1314.

E-mail: web@thirteen.org **Web Site:** http://www.thirteen.org

Technical Facilities: Channel No. 13 (210-216 MHz). Authorized power: 58.9-kw max. & 42.7-kw horizontal visual, 7.94-kw aural. Antenna: Circularly polarized, 1637-ft. above av. terrain, 1726-ft. above ground, 1738-ft. above sea level.

Latitude 40° 42' 43"
Longitude 74° 00' 49"

Began Digital Operation: July 11, 2001.

Note: Latitude and longitude coordinates shown are based on the North American Datum of 1927 (NAD 27) as currently required by the Mass Media Bureau of the FCC.

Multichannel TV Sound: Stereo and separate audio program.

News Service: AP.

Ownership: Educational Broadcasting Corp. Dr. William F. Baker, Pres. & Chief Exec. Officer;

Thomas Conway, V.P. & Chief Financial Officer; Ward Chamberlin, V.P. & Managing Dir.; Tamara Robinson, V.P., Programming.

Began Operation: September 16, 1962.

Represented (legal): Leventhal, Senter & Lerman PLLC.

Represented (engineering): Cavell, Mertz & Davis Inc.

Personnel:

Claire Lieberwitz, Vice President, Development Director.

Ruth Ann Burns, Vice President & Educational Resources Center Director.

Paula A. Kerger, Station Manager.

James Privette, Engineering Director.

Frank Graybill, Chief Engineer.

Kenneth Oevine, Broadcast & Production Technology Executive Director.

WNET-DT

New York, NY-Newark, NJ

Ch. 61

Grantee: Educational Broadcasting Corp., 450 W. 33rd St., 6th Floor, New York, NY 10001.

Studio: 450 W. 33rd St., New York, NY 10001.

Phone: 212-560-1313.

Digital Facilities: Channel No. 61 (752-758 MHz). Power: 219-kw max. visual. Antenna: 1470-ft. above av. terrain, 1493-ft. above ground.

Latitude	40°	42'	43"
Longitude	74°	00'	49"

Definition: High.

Note: Latitude and longitude coordinates shown are based on the North American Datum of 1927 (NAD 27) as currently required by the Mass Media Bureau of the FCC.

Ownership: New Jersey Public Broadcasting Authority, see WNJT, Trenton. M. Joseph Montuoro, Chmn.; Elizabeth G. Christopherson, Exec. Dir.; Jerry A. Rice, Deputy Dir., Finance & Administration; Joseph Krushinsky, Dir., Membership; Thomas Jacobsen, Dir. of Underwriting; Eric Luskin, Dir., Television Broadcasting.

Began Operation: July 11, 2001.

Personnel:

Paula Kerger, Station Manager.

Frank Graybill, Chief Engineer.

WNPI-TV

Norwood

Ch. 18

Licensee: St. Lawrence Valley ETV Council, 1056 Arsenal St., Watertown, NY 13601.

Studio: See WPBS-TV, Watertown.

Phone: 315-782-3142. **Fax:** 315-782-2491.

E-mail: tom_hanley@wpbs.pbs.org **Web Site:** <http://www.wpbstv.org>

Technical Facilities: Channel No. 18 (494-500 MHz). Authorized power: 666-kw max. & 556-kw horizontal visual, 100-kw max. & 83.4-kw horizontal aural. Antenna: 797-ft. above av. terrain, 732-ft. above ground, 1965-ft. above sea level.

Latitude	44°	29'	30"
Longitude	74°	51'	29"

Transmitter: Approx. 2.2-mi. ESE of Colton.

Digital Facilities: Channel No. 23 (524-530 MHz). Power: 40-kw max. visual. Antenna: 797-ft. above av. terrain, 728-ft. above ground, 1965-ft. above sea level.

Latitude	44°	29'	29"
Longitude	74°	51'	27"

Transmitter: Approx. 2-mi. SE of South Colton.

FCC Digital File Number: BPEOT-20000419AAQ. Granted: January 29, 2001.

Note: Latitude and longitude coordinates shown are based on the North American Datum of 1927 (NAD 27) as currently required by the Mass Media Bureau of the FCC.

Ownership: St. Lawrence Valley ETV Council. See WPBS-TV, Watertown.

Began Operation: September 5, 1971.

Represented (engineering): Cohen, Dippell & Everist PC.

Personnel: See WPBS-TV, Watertown.

WCFE-TV

Plattsburgh

Ch. 57

Licensee: Mountain Lake Public Telecom Council, Plattsburgh, NY 12901.

Studio: One Sesame St., Plattsburgh, NY 12901.

Phone: 518-563-9770. **Fax:** 518-561-1928.

E-mail: mlpbs@mountainlake.pbs.org; mountainlake@mountainlake.pbs.org **Web Site:** <http://www.mountainlake.org>

Technical Facilities: Channel No. 57 (728-734 MHz). Authorized power: 800-kw max. visual, 80-kw max. aural. Antenna: 2431-ft. above av. terrain, 446-ft. above ground, 4096-ft. above sea level.

Latitude	44°	41'	43"
Longitude	73°	53'	00"

Transmitter: 3-mi. SE of Lyon Mountain Village.

Digital Facilities: Channel No. 38 (614-620 MHz). Power: 200-kw max. visual. Antenna: 2365-ft. above av. terrain, 361-ft. above ground.

Latitude	44°	41'	43"
Longitude	73°	53'	00"

FCC Digital File Number: BPEDT-20000427ACT (pending).

Note: Latitude and longitude coordinates shown are based on the North American Datum of 1927 (NAD 27) as currently required by the Mass Media Bureau of the FCC.

Multichannel TV Sound: Stereo and separate audio program.

Satellite Earth Stations: DH Satellite, 5-meter C-band; Vertex, 6.1-meter; General Instrument, Standard Communications receivers.

Ownership: Mountain Lake Public Telecommunications Council. Ted Kowalczyk, Chmn.; Paul Raino, Vice Chmn.; Howard Lowe, Pres. & Chief Exec. Officer; John Flanzer, V.P.; Samuel E. Ravit, Secy. - Treas.; Alice Recore, Chief Operating & Financial Officer; John Campbell, Chief Development Officer.

Began Operation: March 6, 1977.

Represented (legal): Dow, Lohnes & Albertson PLLC.

Personnel:

John Flanzer, Programming & Production Director.

Charles Zarbo, Engineering Director.

Judy Montgomery, Educational Services Director.

WXXI-TV

Rochester

Ch. 21

Licensee: WXXI Public Broadcasting Council, 280 State St., Box 30021, Rochester, NY 14614.

Studio: 280 State St., Box 30021, Rochester, NY 14614.

Mailing Address: Box 30021, Rochester, NY 14603-3021.

Phone: 716-325-7500. **Fax:** 716-258-0336.

E-mail: wxxi@wxxi.org **Web Site:** <http://www.wxxi.org>

Technical Facilities: Channel No. 21 (512-518 MHz). Authorized power: 1230-kw max. & 912-kw horizontal visual, 123-kw max. & 91.2-kw horizontal aural. Antenna: 500-ft. above av. terrain, 345-ft. above ground, 1018-ft. above sea level.

Latitude	43°	08'	07.00"
Longitude	77°	35'	02.50"

Transmitter: Pinnacle Hill, Brighton.

Digital Facilities: Channel No. 16 (482-488 MHz). Power: 200-kw max. visual. Antenna: 423-ft. above av. terrain, 236-ft. above ground, 909-ft. above sea level.

Latitude	43°	08'	07.00"
Longitude	77°	35'	03.00"

Transmitter: Pinnacle Hill, Brighton.

FCC Digital File Number: BPEOT-990114KF. Granted: June 17, 1999.

Note: Latitude and longitude coordinates shown are based on the North American Datum of 1927 (NAD 27) as currently required by the Mass Media Bureau of the FCC.

Multichannel TV Sound: Stereo and separate audio program.

Satellite Earth Stations: Andrew, 10-meter C-band; Comtech, 3.8-meter Ku-band; Collins, Standard Communications receivers.

AM Affiliate: WXXI(AM), 5.0-kw, 1370 kHz, 200-ft.

FM Affiliate: WXXI-FM, 91.5-kw, 91.5 MHz (No. 218), 436-ft.

News Service: AP.

Ownership: WXXI Public Broadcasting Council. Harry Trueheart, Chmn.

Radio Stations: New York: WXXI(AM), Rochester; WXXI(FM), Rochester.

Began Operation: September 6, 1966.

Represented (legal): Schwartz, Woods & Miller.

Represented (engineering): John F. X. Browne & Associates PC.

Personnel:

Kent Hatfield, Vice President, Technology & Operations.

Fiona Willis, Creative Services Director.

Robert Owens, Television Programming Director.

John Overlan, Regional Production Director.

Roland Brian, Remote Operations Supervisor.

Eric Fundin, Production & Operations Manager.

WMHT

Schenectady-Albany-Troy

Ch. 17

Licensee: WMHT Educational Telecommunications, Box 17, Schenectady, NY 12301-0017.

Studio: 17 Fern Ave., Schenectady, NY 12306.

Mailing Address: Box 17, Schenectady, NY 12301-0017.

Phone: 518-357-1700. **Fax:** 518-357-1709.

E-mail: reaction@wmht.org **Web Site:** <http://www.wmht.org>

Technical Facilities: Channel No. 17 (488-494 MHz). Authorized power: 2630-kw max. visual, 263-kw max. aural. Antenna: 980-ft. above av. terrain, 271-ft. above ground, 1791-ft. above sea level.

Latitude	42°	38'	13"
Longitude	74°	00'	06"

Transmitter: Pinnacle Rd., RD 1, Voorheesville, Twp. of New Scotland.

FCC Proposed Digital Channel Number: Ch. 34.

Note: Latitude and longitude coordinates shown are based on the North American Datum of 1927 (NAD 27) as currently required by the Mass Media Bureau of the FCC.

Multichannel TV Sound: Stereo and separate audio program.

Satellite Earth Stations: Andrew, 10-meter; Comtech, 3.8-meter; Scientific-Atlanta, Standard Agile Omni receivers.

FM Affiliate: WMHT-FM, 11-kw, 89.1 MHz (No. 206), 915-ft.

News Service: AP.

Ownership: WMHT Educational Telecommunications. Charles Touhey, Chmn.; Matthew Bencker IV, Vice Chmn.; Deborah Onslow,

New York—Public/ETV Stations

Pres.: Paul Hoagland, Sr. V.P.; Elizabeth M. Hood, Sr. V.P.; William F. Bortis, Secy.; John J. Puig, Treas.

Radio Stations: New York: WRHV-FM, Poughkeepsie; WMHT-FM, Schenectady.

Began Operation: March 26, 1962.

Represented (legal): Schwartz, Woods & Miller.

Personnel:

Deborah Onslow, General Manager.

Paul Hoagland, Station Manager.

Glenda Bullock, Vice President, Communications.

David Nicosia, Chief Operator.

WCNY-TV

Syracuse
Ch. 24

Licensee: Public Broadcasting Council of Central New York Inc., Box 2400, Syracuse, NY 13220-2400.

Studio: 506 Old Liverpool Rd., Liverpool, NY 13088.

Mailing Address: Box 2400, Syracuse, NY 13220-2400.

Phone: 315-453-2424. **Fax:** 315-451-8824.

E-mail: wcnv_online@wcnv.pbs.org **Web Site:** <http://www.wcnv.org>

Technical Facilities: Channel No. 24 (530-536 MHz). Authorized power: 2312-kw max. & 2312-kw horizontal visual, 229-kw max. aural. Antenna: Circularly polarized, 1384-ft. above av. terrain, 800-ft. above ground, 2385-ft. above sea level.

Latitude	42°	56'	42"
Longitude	76°	01'	28"

Transmitter: Sweet & Sevier Rds., Pompey.

FCC Proposed Digital Channel Number: Ch. 25.

Note: Latitude and longitude coordinates shown are based on the North American Datum of 1927 (NAD 27) as currently required by the Mass Media Bureau of the FCC.

Multichannel TV Sound: Stereo and separate audio program.

Satellite Earth Stations: Andrew, 11-meter C-band; Vertex, 6.1-meter Ku-band; Collins receivers.

News Services: AP, NPR.

Ownership: The Public Broadcasting Council of Central New York Inc. John Lucksinger, Chmn.; Michael W. Fields, Pres. & Chief Exec. Officer; Bert Schmidt, Chief Financial Officer.

Radio Stations: New York: WCNY-FM, Syracuse; WUNY-FM, Utica; WJNY-FM, Watertown.

Began Operation: December 20, 1965.

Represented (legal): Dow, Lohnes & Albertson PLLC.

Represented (engineering): John F. X. Browne & Associates PC.

Personnel:

Michael A. Fields, General Manager.

David Valesky, Vice President, Corporate Communications & Government Relations.

John Duffy, Vice President, Engineering.

WPBS-TV

Watertown
Ch. 16

Licensee: St. Lawrence Valley ETV Council, 1056 Arsenal St., Watertown, NY 13601.

Studio: 1056 Arsenal St., Watertown, NY 13601.

Phone: 315-782-3142. **Fax:** 315-782-2491.

E-mail: showcase@wpbs.pbs.org **Web Site:** <http://www.wpbstv.org>

Technical Facilities: Channel No. 16 (482-488 MHz). Authorized power: 618-kw max. & 525-kw horizontal visual, 123.6-kw max. & 105-kw horizontal aural. Antenna: 915-ft. above av. terrain, 939-ft. above ground, 2484-ft. above sea level.

Latitude	43°	51'	44"
Longitude	75°	43'	40"

Transmitter: State Rte. 194, 0.7-mi. SW of Pinckney Corners, near Watertown.

Digital Facilities: Channel No. 41 (632-638 MHz). Power: 39.6-kw max. visual. Antenna: 1214-ft. above av. terrain, 919-ft. above ground, 2480-ft. above sea level.

Latitude	43°	51'	46"
Longitude	75°	43'	39"

Transmitter: SR 194, 0.7-mi. SW of Pinckney Corners.

FCC Digital File Number: BPEDT-20000419AAP. Granted: May 3, 2001.

Note: Latitude and longitude coordinates shown are based on the North American Datum of 1927 (NAD 27) as currently required by the Mass Media Bureau of the FCC.

Satellite Earth Station: Collins, 10-meter; Collins receivers.

Ownership: St. Lawrence Valley ETV Council. Thomas Hanley, Chmn.; Edmund Russell, Vice Chmn.; William J. Saiff Jr., Pres.; H. Ross Ney, Chief Operating Officer; Tim Hlits, Chief Financial Officer; Judy Chittenden, Secy.; Chandler Ralph, Treas.

Began Operation: August 9, 1971.

Represented (legal): Schwartz, Woods & Miller.

Represented (engineering): Cohen, Dippell & Everist PC.

Personnel:

Thomas F. Hanley, General Manager.

Lynn Brown, Station Operations Director.

Tracy Duflo, Production Manager.

Kim Parker, Program Manager.

Karen Shotwell, Staff Accountant.

Calvin Schantz, Chief Engineer.

North Carolina

WUNF-TV

Asheville

Ch. 33

(Programmed simultaneously with WUNC-TV, Chapel Hill)

Licensee: U. of North Carolina, Box 14900, Research Triangle Park, NC 27709-4900.

Studio: See WUNC-TV, Chapel Hill.

Phone: 919-549-7000. **Fax:** 919-549-7201.

Technical Facilities: Channel No. 33 (584-590 MHz). Authorized power: 2667-kw max. visual. Antenna: 2677-ft. above av. terrain, 193-ft. above ground, 5912-ft. above sea level.

Latitude	35°	25'	32"
Longitude	82°	45'	25"

Transmitter: Mount Pisgah, 16.7-mi. SW of Asheville.

Digital Facilities: Channel No. 25 (536-542 MHz). Power: 98.6-kw max. visual. Antenna: 2710-ft. above av. terrain, 226-ft. above ground, 5945-ft. above sea level.

Latitude	35°	25'	32"
Longitude	82°	45'	25"

Transmitter: Approx. 16.7-mi. SW of Asheville.

FCC Digital File Number: BPEDT-20000207AAC. Granted: June 23, 2000.

Note: Latitude and longitude coordinates shown are based on the North American Datum of 1927 (NAD 27) as currently required by the Mass Media Bureau of the FCC.

Ownership: U. of North Carolina, see WUNC-TV, Chapel Hill.

Began Operation: September 11, 1967.

Personnel: See WUNC-TV, Chapel Hill.

WUNC-TV

Chapel Hill

Ch. 4

Licensee: U. of North Carolina, Box 14900, Research Triangle Park, NC 27709-4900.

Studio: 10 T. W. Alexander Dr., Research Triangle Park, NC 27709.

Phone: 919-549-7000. **Fax:** 919-549-7201.

E-mail: viewer@uncvtv.org **Web Site:** <http://www.uncvtv.org>

Technical Facilities: Channel No. 4 (66-72 MHz). Authorized power: 100-kw visual, 20-kw aural. Antenna: 1539-ft. above av. terrain, 1270-ft. above ground, 2018-ft. above sea level.

Latitude	35°	51'	59"
Longitude	79°	10'	01"

Transmitter: Jones Ferry Rd. at Chatham County & Orange County line, 6.5-mi. SSW of Chapel Hill.

Digital Facilities: Channel No. 59 (740-746 MHz). Power: 893.2-kw max. visual. An-

tenna: 1470-ft. above av. terrain, 1204-ft. above ground, 1946-ft. above sea level.

Latitude	35°	51'	59"
Longitude	79°	10'	00"

Transmitter: Jones Ferry Rd. at Chatham County & Orange County line, 6.5-mi. SSW of Chapel Hill.

FCC Digital File Number: BPEDT-20000207ACT. Granted: November 24, 2000.

Note: Latitude and longitude coordinates shown are based on the North American Datum of 1927 (NAD 27) as currently required by the Mass Media Bureau of the FCC.

Multichannel TV Sound: Stereo and separate audio program.

Satellite Earth Stations: Andrew, 10-meter C-band; Vertex, 8.1-meter Ku-band; Collins receivers.

Ownership: U. of North Carolina. Ashley O. Thrift, Chmn.; E'Vonne Coleman, Vice Chmn.; Molly Broad, Pres.

Began Operation: January 8, 1955.

Represented (legal): Schwartz, Woods & Miller.

Personnel:

Tom Howe, Director & General Manager.

Carl Davis, Engineering Director & Assistant General Manager.

Larry G. Owen, Administration Director.

Chancy M. Kapp, Grants Director.

Camille Patterson, Development Director.

Diana Hatch, Communications Director.

Diane Lucas, Programming Director.

Bobby Royster, Production Director.

WTVI

Charlotte

Ch. 42

Licensee: Charlotte-Mecklenburg Public Broadcasting Authority, Charlotte, NC 28205.

Studio: 3242 Commonwealth Ave., Charlotte, NC 28205.

Phone: 704-372-2442. **Fax:** 704-335-1358.

E-mail: wtviv@pbs.org **Web Site:** <http://www.wtviv.org>

Technical Facilities: Channel No. 42 (638-644 MHz). Authorized power: 2750-kw max. visual, 550-kw max. aural. Antenna: 1280-ft. above av. terrain, 1247-ft. above ground, 1936-ft. above sea level.

Latitude	35°	17'	14"
Longitude	80°	41'	45"

Transmitter: 12541 Caldwell Rd.

FCC Proposed Digital Channel Number: Ch. 11.

Note: Latitude and longitude coordinates shown are based on the North American Datum of 1927 (NAD 27) as currently required by the Mass Media Bureau of the FCC.

Satellite Earth Station: Collins, 10-meter; Standard Communications receivers.

Ownership: Charlotte-Mecklenburg Public Broadcasting Authority; A Public commission established by Charlotte-Mecklenburg Board of Education & the Mecklenburg County Commission. Jane Cooper, Chmn.; Harold Bouton, Pres. & Chief Executive Officer; Elliot B. Sanderson, Sr. V.P.; Gary DeSantis, V.P., Mktg. & Development; Charlene Price-Patterson, Secy.; John Tabor, Treas.

Began Operation: August 27, 1965.

Represented (legal): Schwartz, Woods & Miller.

Personnel:

Gary DeSantis, Vice President, Marketing & Development.

Sharon McNeal, Vice President, Broadcast, Communications & Educational Services.

Wray Ware, Chief Engineer.

Julie R. Willingham, Promotion Coordinator.

Bob Maior, Senior Producer & Production Services Director.

Trudy Shafer-Herr, Finance Manager.

Regina Berry, Traffic Manager.

WUND-TV

Columbia

Ch. 2

(Programmed simultaneously with WUNC-TV, Chapel Hill)

Licensee: U. of North Carolina, Box 14900, Research Triangle Park, NC 27709-4900.

Studio: See WUNC-TV, Chapel Hill.

Phone: 919-549-7000. **Fax:** 919-549-7201.

E-mail: viewer@uncvtv.org **Web Site:** http://www.uncvtv.org

Technical Facilities: Channel No. 2 (54-60 MHz). Authorized power: 100-kw visual, 15.1-kw aural. Antenna: 1549-ft. above av. terrain, 1539-ft. above ground, 1545-ft. above sea level.

Latitude	35°	53'	59"
Longitude	76°	20'	52"

Transmitter: State Rd. 1117, 0.3-mi. N of U.S. 64, 5.5-mi. W of Columbia.

Digital Facilities: Channel No. 20 (506-512 MHz). Power: 543-kw max. visual. Antenna: 1604-ft. above av. terrain, 1604-ft. above ground, 1611-ft. above sea level.

Latitude	35°	54'	00"
Longitude	76°	20'	45"

Transmitter: State Rd. 1117, 5-mi. W of Columbia.

FCC Digital File Number: BPEDT-990405KE. Granted: November 24, 2000.

Note: Latitude and longitude coordinates shown are based on the North American Datum of 1927 (NAD 27) as currently required by the Mass Media Bureau of the FCC.

Ownership: U. of North Carolina, see WUNC-TV, Chapel Hill.

Began Operation: September 10, 1965.

Personnel: See WUNC-TV, Chapel Hill.

WUNG-TV

Concord

Ch. 58

(Programmed simultaneously with WUNC-TV, Chapel Hill)

Licensee: U. of North Carolina, Box 14900, Research Triangle Park, NC 27709-4900.

Studio: See WUNC-TV, Chapel Hill.

Phone: 919-549-7000. **Fax:** 919-549-7201.

E-mail: viewer@uncvtv.org **Web Site:** http://www.uncvtv.org

Technical Facilities: Channel No. 58 (734-740 MHz). Authorized power: 5000-kw max. visual, 124-kw max. aural. Antenna: 1390-ft. above av. terrain, 1391-ft. above ground, 2023-ft. above sea level.

Latitude	35°	21'	30"
Longitude	80°	36'	37"

Transmitter: 0.83-mi., 353.6° N of intersection of State Hwy. NC-49 & State Rd. 1309.

Digital Facilities: Channel No. 44 (650-656 MHz). Power: 150-kw max. visual. Antenna: 1325-ft. above av. terrain, 1322-ft. above ground, 1955-ft. above sea level.

Latitude	35°	21'	30"
Longitude	80°	36'	37"

Transmitter: 0.83-mi., 353.6° off NC-49 & State Rd. 1304.

FCC Digital File Number: BPCDT-19990921AAP. Granted: November 30, 1999.

Note: Latitude and longitude coordinates shown are based on the North American Datum of 1927 (NAD 27) as currently required by the Mass Media Bureau of the FCC.

Multichannel TV Sound: Stereo and separate audio program.

Ownership: U. of North Carolina, see WUNC-TV, Chapel Hill.

Began Operation: September 11, 1967.

Personnel: See WUNC-TV, Chapel Hill.

WUNK-TV

Greenville

Ch. 25

(Programmed simultaneously with WUNC-TV, Chapel Hill)

Grantee: U. of North Carolina, Box 14900, Research Triangle Park, NC 27709-4900.

Studio: See WUNC-TV, Chapel Hill.

Phone: 919-549-7000. **Fax:** 919-549-7201.

E-mail: viewer@uncvtv.org **Web Site:** http://www.uncvtv.org

Technical Facilities: Channel No. 25 (536-542 MHz). Authorized power: 44.7-kw max. & 562-kw horizontal visual, 63-kw max. & 56-kw horizontal aural. Antenna: 1086-ft. above av. terrain, 1073-ft. above ground, 1152-ft. above sea level.

Latitude	35°	33'	10"
Longitude	77°	36'	06"

Transmitter: 2-mi. S of Farmville on U.S. 258.

Digital Facilities: Channel No. 23 (524-530 MHz). Power: 44.7-kw max. visual. Antenna: 1086-ft. above av. terrain, 1073-ft. above ground, 1152-ft. above sea level.

Latitude	35°	33'	10"
Longitude	77°	36'	06"

FCC Digital File Number: BPEDT-20000207AAP. Granted: November 24, 2000.

Note: Latitude and longitude coordinates shown are based on the North American Datum of 1927 (NAD 27) as currently required by the Mass Media Bureau of the FCC.

Ownership: U. of North Carolina, see WUNC-TV, Chapel Hill.

Began Operation: May 7, 1972.

Personnel: See WUNC-TV, Chapel Hill.

WUNM-TV

Jacksonville

Ch. 19

(Programmed simultaneously with WUNC-TV, Chapel Hill)

Licensee: U. of North Carolina, Box 14900, Research Triangle Park, NC 27709-4900.

Studio: See WUNC-TV, Chapel Hill.

Phone: 919-549-7000. **Fax:** 919-549-7201.

E-mail: viewer@uncvtv.org **Web Site:** http://www.uncvtv.org

Technical Facilities: Channel No. 19 (500-506 MHz). Authorized power: 3020-kw max. visual, 302-kw max. aural. Antenna: 1840-ft. above av. terrain, 1999-ft. above ground, 2049-ft. above sea level.

Latitude	35°	06'	18"
Longitude	77°	20'	15"

Transmitter: State Rte. 41, 3-mi. NNE of Trenton.

FCC Proposed Digital Channel Number: Ch. 18.

Note: Latitude and longitude coordinates shown are based on the North American Datum of 1927 (NAD 27) as currently required by the Mass Media Bureau of the FCC.

Ownership: U. of North Carolina, see WUNC-TV, Chapel Hill.

Began Operation: November 16, 1982.

Personnel: See WUNC-TV, Chapel Hill.

WUNE-TV

Linville

Ch. 17

(Programmed simultaneously with WUNC-TV, Chapel Hill)

Licensee: U. of North Carolina, Box 14900, Research Triangle Park, NC 27709-4900.

Studio: See WUNC-TV, Chapel Hill.

Phone: 919-549-7000. **Fax:** 919-549-7201.

E-mail: viewer@uncvtv.org **Web Site:** http://www.uncvtv.org

Technical Facilities: Channel No. 17 (488-494 MHz). Authorized power: 1537-kw max. visual, 91.8-kw max. aural. Antenna: 1791-ft. above av. terrain, 420-ft. above ground, 5026-ft. above sea level.

Latitude	36°	03'	47"
Longitude	81°	50'	33"

Transmitter: 1.3-mi. E of Linville, atop Grandmother Mountain, Avery County.

Digital Facilities: Channel No. 54 (710-716 MHz). Power: 137.8-kw max. visual. Antenna: 1742-ft. above av. terrain, 371-ft. above ground, 4977-ft. above sea level.

Latitude	36°	03'	50"
Longitude	81°	50'	33"

FCC Digital File Number: BPEDT-19991201AAT. Granted: January 26, 2001.

Note: Latitude and longitude coordinates shown are based on the North American Datum of 1927 (NAD 27) as currently required by the Mass Media Bureau of the FCC.

Ownership: U. of North Carolina, see WUNC-TV, Chapel Hill.

Began Operation: September 11, 1967.

Personnel: See WUNC-TV, Chapel Hill.

WUNU

Lumberton

Ch. 31

Licensee: U. of North Carolina, Research Triangle Park, Box 14900, Chapel Hill, NC 27709-4900.

Studio: See WUNC-TV, Chapel Hill.

Phone: 919-962-1000. **Fax:** 919-549-7001.

E-mail: viewer@uncvtv.org **Web Site:** http://www.uncvtv.org

Technical Facilities: Channel No. 31 (572-578 MHz). Authorized power: 3135-kw max. visual. Antenna: 1406-ft. above av. terrain, 1033-ft. above ground, 1217-ft. above sea level.

Latitude	34°	47'	51"
Longitude	79°	02'	41"

Transmitter: 0.75-mi. SSE of int. of State Rtes. 1006 & 1784, 4.2-mi. WSW of St. Paul.

Digital Facilities: Channel No. 25 (536-542 MHz). Power: 113-kw max. visual. Antenna: 965-ft. above av. terrain, 958-ft. above ground, 1142-ft. above sea level.

Latitude	35°	47'	50"
Longitude	79°	02'	42"

Transmitter: 7-mi. SSE of intersection of State Rtes. 1006 & 1784, 4-mi. WSW of St. Paul.

FCC Digital File Number: BPEDT-20000323ABG. Granted: November 24, 2000.

Note: Latitude and longitude coordinates shown are based on the North American Datum of 1927 (NAD 27) as currently required by the Mass Media Bureau of the FCC.

Ownership: U. of North Carolina, see WUNC-TV, Chapel Hill.

Began Operation: September 23, 1996. **Note:** Plans operation as satellite of WUNC-TV Chapel Hill, NC.

North Carolina—Public/ETV Stations

Represented (legal): Schwartz, Woods & Miller.

Personnel: See WUNC-TV, Chapel Hill.

WUNP-TV

Roanoke Rapids

Ch. 36

(Programmed simultaneously with WUNC-TV, Chapel Hill)

Licensee: U. of North Carolina, Box 14900, Research Triangle Park, NC 27709-4900.

Studio: See WUNC-TV, Chapel Hill.

Phone: 919-549-7000. **Fax:** 919-549-7201.

E-mail: viewer@uncvtv.org **Web Site:** http://www.uncvtv.org

Technical Facilities: Channel No. 36 (602-608 MHz). Authorized power: 1540-kw visual, 154-kw aural. Antenna: 1452-ft. above av. terrain, 1483-ft. above ground, 1767-ft. above sea level.

Latitude 36° 17' 28"
Longitude 77° 50' 10"

Transmitter: NC 48, 1.5-mi. NE of NC 561 & NC 48 intersection, Brinkleyville.

Digital Facilities: Channel No. 39 (620-626 MHz). Power: 57.6-kw max. visual. Antenna: 1109-ft. above av. terrain, 1053-ft. above ground, 1109-ft. above sea level.

Latitude 36° 17' 27"
Longitude 77° 50' 11"

Transmitter: NC 48, 1.5-mi. NE of NC 561 & NC 48 intersection, Brinkleyville.

FCC Digital File Number: BPEDT-20000323ABH. Granted: November 24, 2000.

Note: Latitude and longitude coordinates shown are based on the North American Datum of 1927 (NAD 27) as currently required by the Mass Media Bureau of the FCC.

Ownership: U. of North Carolina, see WUNC-TV, Chapel Hill.

Began Operation: October 16, 1986.

Personnel: See WUNC-TV, Chapel Hill.

WUNJ-TV

Wilmington

Ch. 39

(Programmed simultaneously with WUNC-TV, Chapel Hill)

Licensee: U. of North Carolina, Box 14900, Research Triangle Park, NC 27709-4900.

Studio: See WUNC-TV, Chapel Hill.

Phone: 919-549-7000. **Fax:** 919-549-7201.

E-mail: viewer@uncvtv.org **Web Site:** http://www.uncvtv.org

Technical Facilities: Channel No. 39 (620-626 MHz). Authorized power: 4470-kw max. visual, 447-kw max. aural. Antenna: 1814-ft. above av. terrain, 1801-ft. above ground, 1860-ft. above sea level.

Latitude 34° 07' 51"
Longitude 78° 11' 16"

Transmitter: 5-mi. NNW of Bolivia on Lewis Swamp Rd.

Digital Facilities: Channel No. 29 (560-566 MHz). Power: 119-kw max. visual. Antenna: 1814-ft. above av. terrain, 1801-ft. above ground, 1860-ft. above sea level.

Latitude 34° 07' 51"
Longitude 78° 11' 16"

FCC Digital File Number: BPEDT-20000424ABN. Granted: March 7, 2001.

Note: Latitude and longitude coordinates shown are based on the North American Datum of 1927 (NAD 27) as currently required by the Mass Media Bureau of the FCC.

Ownership: U. of North Carolina, see WUNC-TV, Chapel Hill.

Began Operation: June 4, 1971.

Personnel: See WUNC-TV, Chapel Hill.

WUNL-TV

Winston-Salem

Ch. 26

(Programmed simultaneously with WUNC-TV, Chapel Hill)

Licensee: U. of North Carolina, Box 14900, Research Triangle Park, NC 27709-4900.

Studio: See WUNC-TV, Chapel Hill.

Phone: 919-549-7000. **Fax:** 919-549-7201.

E-mail: viewer@uncvtv.org **Web Site:** http://www.uncvtv.org

Technical Facilities: Channel No. 26 (542-548 MHz). Authorized power: 5000-kw max. & 302-kw horizontal visual, 77-kw max. & 31-kw horizontal aural. Antenna: 1654-ft. above av. terrain, 328-ft. above ground, 2707-ft. above sea level.

Latitude 36° 22' 34"
Longitude 80° 22' 14"

Transmitter: Sauratown Mountain, near Gap.

Digital Facilities: Channel No. 32 (578-584 MHz). Power: 197.5-kw max. visual. Antenna: 1572-ft. above av. terrain, 262-ft. above ground, 2624-ft. above sea level.

Latitude 36° 22' 33"
Longitude 80° 22' 18"

Transmitter: WUNL-TV transmitter site, 20-mi. NNW of Winston-Salem in Gap.

FCC Digital File Number: BPEDT-19991101AKW. Granted: June 7, 2000.

Note: Latitude and longitude coordinates shown are based on the North American Datum of 1927 (NAD 27) as currently required by the Mass Media Bureau of the FCC.

Ownership: U. of North Carolina, see WUNC-TV, Chapel Hill.

Began Operation: February 22, 1973.

Personnel: See WUNC-TV, Chapel Hill.

North Dakota

KBME-TV

Bismarck

Ch. 3

Licensee: Prairie Public Broadcasting Inc., Box 3240, Fargo, ND 58108-3240.

Studio: See KFME, Fargo.

Phone: 701-241-6900. **Fax:** 701-239-7650.

E-mail: ppb@prairiepublic.org **Web Site:** http://www.prairiepublic.org

Technical Facilities: Channel No. 3 (60-66 MHz). Authorized power: 79.4-kw visual, 7.94-kw aural. Antenna: 1370-ft. above av. terrain, 1043-ft. above ground, 3263-ft. above sea level.

Latitude 46° 35' 23"
Longitude 100° 48' 02"

Transmitter: 5.4-mi. SE of St. Anthony.

Digital Facilities: Channel No. 22 (518-524 MHz). Power: 97.33-kw visual. Antenna: 1286-ft. above av. terrain, 967-ft. above ground, 3188-ft. above sea level.

Latitude 46° 35' 23"
Longitude 100° 48' 02"

Transmitter: 5-mi. E & 2-mi. S of St. Anthony's.

FCC Digital File Number: BPEDT-980219KE. Granted: June 25, 1998.

Note: Latitude and longitude coordinates shown are based on the North American Datum of 1927 (NAD 27) as currently required by the Mass Media Bureau of the FCC.

Satellite Earth Station: AFC, 4.5-meter C-band; Harris receivers.

Ownership: Prairie Public Broadcasting Inc, see KFME, Fargo.

Began Operation: June 18, 1979.

Represented (legal): Dow, Lohnes & Albertson PLLC.

Personnel: See KFME, Fargo.

KDSE

Dickinson

Ch. 9

Licensee: Prairie Public Broadcasting Inc., Box 3240, Fargo, ND 58108-3240.

Studio: See KFME, Fargo.

Phone: 701-241-6900. **Fax:** 701-239-7650.

E-mail: ppb@prairiepublic.org **Web Site:** http://www.prairiepublic.org

Technical Facilities: Channel No. 9 (186-192 MHz). Authorized power: 214-kw visual, 21.4-kw aural. Antenna: 806-ft. above av. terrain, 538-ft. above ground, 3469-ft. above sea level.

Latitude 46° 43' 34"
Longitude 102° 54' 56"

Transmitter: 10.5-mi. S & 6-mi. W of Dickinson.

Digital Facilities: Channel No. 20 (506-512 MHz). Power: 105-kw max. visual. Antenna: 682-ft. above av. terrain, 460-ft. above ground.

Latitude 46° 43' 35"
Longitude 102° 54' 57"

FCC Digital File Number: BPEDT-20000419AAU. Granted: January 29, 2001.

Note: Latitude and longitude coordinates shown are based on the North American Datum of 1927 (NAD 27) as currently required by the Mass Media Bureau of the FCC.

Ownership: Prairie Public Broadcasting Inc, see KFME, Fargo.

Began Operation: August 4, 1982.

Represented (legal): Dow, Lohnes & Albertson PLLC.

Personnel: See KFME, Fargo.

KJRE

Ellendale

Ch. 19

Licensee: Prairie Public Broadcasting Inc., 207 N. 5th St., Box 3240, Fargo, ND 58108-3240.

Studio: See KFME, Fargo.

Phone: 701-241-6900. **Fax:** 701-239-7650.

E-mail: ppb@prairiepublic.org **Web Site:** http://www.prairiepublic.org

Technical Facilities: Channel No. 19 (500-506 MHz). Authorized power: 405-kw max. visual, 40.5-kw aural. Antenna: 589-ft. above av. terrain, 460-ft. above ground, 2425-ft. above sea level.

Latitude 46° 17' 55"
Longitude 98° 51' 58"

Transmitter: 4-mi. E of Kulm.

Digital Facilities: Channel No. 20 (506-512 MHz). Power: 50-kw max. visual. Antenna: 533-ft. above av. terrain, 459-ft. above ground.

Latitude 46° 17' 56"
Longitude 98° 51' 56"

FCC Digital File Number: BPEDT-20000419AAZ. Granted: May 14, 2001.

Note: Latitude and longitude coordinates shown are based on the North American Datum of 1927 (NAD 27) as currently required by the Mass Media Bureau of the FCC.

Ownership: Prairie Public Broadcasting Inc., see KFME, Fargo.

Began Operation: May 11, 1992.

Represented (legal): Dow, Lohnes & Albertson PLLC.

Personnel: See KFME, Fargo.

KFME

Fargo
Ch. 13

Licensee: Prairie Public Broadcasting Inc., Box 3240, Fargo, ND 58108-3240.

Studio: 207 N. 5th St., Fargo, ND 58102.

Mailing Address: Box 3240, Fargo, ND 58108-3240.

Phone: 701-241-6900. **Fax:** 701-239-7650.

E-mail: ppb@prairiepublic.org **Web Site:** http://www.prairiepublic.org

Technical Facilities: Channel No. 13 (210-216 MHz). Authorized power: 245-kw visual, 25-kw aural. Antenna: 1138-ft. above av. terrain, 1145-ft. above ground, 2089-ft. above sea level.

Latitude	47°	00'	48"
Longitude	97°	11'	37"

Transmitter: 1.25-mi. E of Amenia.

Digital Facilities: Channel No. 23 (524-530 MHz). Power: 93.052-kw max. visual. Antenna: 1056-ft. above av. terrain, 1073-ft. above ground, 2014-ft. above sea level.

Latitude	47°	00'	45"
Longitude	97°	11'	41"

Transmitter: 1.2-mi. E of Amenia.

FCC Digital File Number: BPEDT-20000210AAC. Granted: June 23, 2000.

Note: Latitude and longitude coordinates shown are based on the North American Datum of 1927 (NAD 27) as currently required by the Mass Media Bureau of the FCC.

Multichannel TV Sound: Stereo only.

Satellite Earth Stations: Scientific-Atlanta, 4.5-meter Ku-band; Vertex, 6.1-meter Ku-band; General Instrument receivers.

Ownership: Prairie Public Broadcasting Inc. Mary Anne Alhadeff, Pres. & Chief Exec. Officer.

Radio Stations: KCND-FM, Bismarck; KDPR-FM, Dickinson; KPRJ-FM, Jamestown; KMPR-FM, Minot.

Began Operation: January 19, 1964.

Represented (legal): Dow, Lohnes & Albertson PLLC.

Personnel:

Mary Anne Alhadeff, General Manager.

Jack Anderson, Engineering Director.

Bob Bertsch, Promotion Coordinator.

Bob Dambach, Programming & Production Director.

Evelyn Cook, Marketing Director.

Cheryl Heller, Television Operations Manager.

Mark Lande, Controller.

KGFE

Grand Forks
Ch. 2

Licensee: Prairie Public Broadcasting Inc., Box 3240, Fargo, ND 58108-3240.

Studio: See KFME, Fargo.

Phone: 701-241-6900. **Fax:** 701-239-7650.

E-mail: ppb@prairiepublic.org **Web Site:** http://www.prairiepublic.org

Technical Facilities: Channel No. 2 (54-60 MHz). Authorized power: 70.8-kw visual, 7-kw aural. Antenna: 1337-ft. above av. terrain, 1250-ft. above ground, 2771-ft. above sea level.

Latitude	48°	08'	24"
Longitude	97°	59'	38"

Transmitter: 9-mi. N of Petersburg.

Digital Facilities: Channel No. 56 (722-728 MHz). Power: 50-kw max. visual. Antenna: 1338-ft. above av. terrain, 1250-ft. above ground.

Latitude	48°	08'	18"
Longitude	97°	59'	35"

FCC Digital File Number: BPEDT-20000419ABA. Granted: February 1, 2001.

Note: Latitude and longitude coordinates shown are based on the North American Datum of 1927 (NAD 27) as currently required by the Mass Media Bureau of the FCC.

Ownership: Prairie Public Broadcasting Inc., see KFME, Fargo.

Began Operation: September 9, 1974.

Represented (legal): Dow, Lohnes & Albertson PLLC.

Personnel: See KFME, Fargo.

KSRE

Minot
Ch. 6

Licensee: Prairie Public Broadcasting Inc., Box 3240, Fargo, ND 58108-3240.

Studio: See KFME, Fargo.

Phone: 701-241-6900. **Fax:** 701-239-7650.

E-mail: ppb@prairiepublic.org **Web Site:** http://www.prairiepublic.org

Technical Facilities: Channel No. 6 (82-88 MHz). Authorized power: 100-kw visual, 10-kw aural. Antenna: 1062-ft. above av. terrain, 986-ft. above ground, 3104-ft. above sea level.

Latitude	48°	03'	03"
Longitude	101°	23'	24"

Transmitter: 11.5-mi. S & 4.25-mi. W of Minot.

Digital Facilities: Channel No. 57 (728-734 MHz). Power: 88-kw max. visual. Antenna: 818-ft. above av. terrain, 750-ft. above ground.

Latitude	48°	03'	02"
Longitude	101°	23'	25"

FCC Digital File Number: BPEDT-20000419AAAY. Granted: February 1, 2001.

Note: Latitude and longitude coordinates shown are based on the North American Datum of 1927 (NAD 27) as currently required by the Mass Media Bureau of the FCC.

Ownership: Prairie Public Broadcasting Inc., see KFME, Fargo.

Began Operation: January 25, 1980.

Represented (legal): Dow, Lohnes & Albertson PLLC.

Personnel: See KFME, Fargo.

KWSE

Williston
Ch. 4

Licensee: Prairie Public Broadcasting Inc., Box 3240, Fargo, ND 58108-3240.

Studio: See KFME, Fargo.

Phone: 701-241-6900. **Fax:** 701-239-7650.

E-mail: ppb@prairiepublic.org **Web Site:** http://www.prairiepublic.org

Technical Facilities: Channel No. 4 (66-72 MHz). Authorized power: 79.4-kw visual, 7.94-kw aural. Antenna: 912-ft. above av. terrain, 785-ft. above ground, 3082-ft. above sea level.

Latitude	48°	08'	30"
Longitude	103°	53'	34"

Transmitter: 12-mi. W of Williston.

Digital Facilities: Channel No. 51 (692-698 MHz). Power: 91-kw max. visual. Antenna: 813-ft. above av. terrain, 715-ft. above ground.

Latitude	48°	08'	30"
Longitude	103°	53'	34"

FCC Digital File Number: BPEDT-20000419AAX. Granted: February 1, 2001.

Note: Latitude and longitude coordinates shown are based on the North American Datum of 1927 (NAD 27) as currently required by the Mass Media Bureau of the FCC.

Ownership: Prairie Public Broadcasting Inc., see KFME, Fargo.

Began Operation: April 8, 1983.

Represented (legal): Dow, Lohnes & Albertson PLLC.

Personnel: See KFME, Fargo.

Ohio

WEOA

Akron
Ch. 49

Licensee: Northeastern Educational TV of Ohio Inc., 1750 Campus Center Dr., Box 5191, Kent, OH 44240-5191.

Studio: 1750 Campus Center Dr., Kent, OH 44240-5191.

Mailing Address: Box 5191, Kent, OH 44240-5191.

Phone: 330-677-4549. **Fax:** 330-672-7995.

E-mail: glaeser@wneo.pbs.org **Web Site:** http://www.ch4549.org

Technical Facilities: Channel No. 49 (680-686 MHz). Authorized power: 685.6-kw max. visual, 68.56-kw max. aural. Antenna: 975-ft. above av. terrain, 963-ft. above ground, 2049-ft. above sea level.

Latitude	41°	04'	58"
Longitude	81°	38'	00"

Transmitter: 2101 S. Cleveland-Massillon Rd., Copley.

Digital Facilities: Channel No. 50 (686-692 MHz). Power: 300-kw max. visual. Antenna: 1001-ft. above av. terrain, 906-ft. above ground.

Latitude	41°	04'	58"
Longitude	81°	38'	02"

FCC Digital File Number: BPEDT-20000426ABO (pending).

Note: Latitude and longitude coordinates shown are based on the North American Datum of 1927 (NAD 27) as currently required by the Mass Media Bureau of the FCC.

Multichannel TV Sound: Stereo and separate audio program.

Ownership: Northeastern Educational Television of Ohio Inc. William E. Glaeser, Pres.; Pat Vitone, Chief Operating Officer.

Began Operation: September 21, 1975.

Represented (legal): Dow, Lohnes & Albertson PLLC.

Represented (engineering): Kessler & Gehman Associates Inc.

Personnel:

William E. Glaeser, General Manager.

Don Freeman, Programming Director.

Jim Baltes, Chief Engineer.

David Day, Development Director.

Lisa Martinez, Communications Director.

Patrick Vitone, Administration & Legal Affairs Director.

WNEO

Alliance
Ch. 45

Licensee: Northeastern Educational TV of Ohio Inc., 1750 Campus Center Dr., Box 5191, Kent, OH 44240-5191.

Studio: See WEOA, Akron.

Mailing Address: Box 5191, Kent, OH 44240-5191.

Phone: 330-677-4549. **Fax:** 330-672-7995.

E-mail: glaeser@wneo.pbs.org **Web Site:** http://www.ch4549.org

Technical Facilities: Channel No. 45 (656-662 MHz). Authorized power: 1820-kw max. & 1260-kw horizontal visual, 362-kw max. & 126-kw horizontal aural. Antenna: 830-ft.

Ohio—Public/ETV Stations

above av. terrain, 770-ft. above ground, 2045-ft. above sea level.

Latitude 40° 54' 23"
Longitude 80° 54' 40"

Transmitter: 13870 Salem Alliance Rd., Salem.

Digital Facilities: Channel No. 46 (662-668 MHz). Power: 500-kw max. visual. Antenna: 732-ft. above av. terrain, 640-ft. above ground.

Latitude 40° 54' 23"
Longitude 80° 54' 39"

FCC Digital File Number: BPEDT-20000426ABK (pending).

Note: Latitude and longitude coordinates shown are based on the North American Datum of 1927 (NAD 27) as currently required by the Mass Media Bureau of the FCC.

Multichannel TV Sound: Stereo and separate audio program.

Ownership: Northeastern Educational Television of Ohio Inc. see WEOA, Akron.

Began Operation: May 30, 1973.

Represented (legal): Dow, Lohnes & Albertson PLLC.

Represented (engineering): Kessler & Gehman Associates Inc.

Personnel: See WEOA, Akron.

WOUB-TV Athens Ch. 20

Licensee: Ohio U., Athens, OH 45701.

Studio: 9 S. College St., Ohio U. Campus, Athens, OH 45701.

Phone: 740-593-1771. **Fax:** 740-593-0240.

E-mail: woub@woub.org **Web Site:** http://www.woub.org

Technical Facilities: Channel No. 20 (506-512 MHz). Authorized power: 1004.6-kw visual, 100.46-kw aural. Antenna: 800-ft. above av. terrain, 860-ft. above ground, 1655-ft. above sea level.

Latitude 39° 18' 50"
Longitude 82° 08' 54"

Transmitter: Bittersweet Lane.

Digital Facilities: Channel No. 27 (548-554 MHz). Power: 250-kw max. visual. Antenna: 795-ft. above av. terrain, 837-ft. above ground.

Latitude 39° 18' 52"
Longitude 82° 08' 59"

FCC Digital File Number: BPEDT-20000407ABU (pending).

Note: Latitude and longitude coordinates shown are based on the North American Datum of 1927 (NAD 27) as currently required by the Mass Media Bureau of the FCC.

Satellite Earth Station: Collins, 10-meter; Collins, General Instrument. Scientific-Atlanta receivers.

AM Affiliate: WOUB, 0.5-kw, 1340 kHz.

A-1594

FM Affiliate: WOUB-FM, 50-kw, 91.3 MHz (No. 217), 500-ft.

News Services: AP, CNN Newsource.

Ownership: Ohio U. Carolyn Bailey Lewis, Dir.; Paul Witkowski, Associate Dir.

Radio Stations: WOUB(AM), Athens; WOUB-FM, Athens; WOUC-FM, Cambridge; WOUZ-FM, Chillicothe; WOUL-FM, Ironton; WOUZ-FM, Zanesville.

Began Operation: December 27, 1962.

Represented (legal): Dow, Lohnes & Albertson PLLC.

Represented (engineering): Ronald J. Grandmaison PE.

Personnel:

Carolyn B. Lewis, General Manager.

Paul Witkowski, Telecommunications Center Associate Director.

Tim Sharp, News Director.

Mark Brewer, Program Director.

Doug Partusch, General Sales Manager.

David Wiseman, Engineering & Production Director.

Olivera Oldham, Promotion Director.

WBGU-TV Bowling Green Ch. 27

Licensee: Bowling Green State U., 245 Troup St., Bowling Green, OH 43403.

Studio: 245 Troup St., Bowling Green, OH 43403.

Phone: 419-372-2700. **Fax:** 419-372-7048.

E-mail: info@wbgu.bgsu.edu; www@wbgu.bgsu.edu **Web Site:** http://www.wbguvtv.bgsu.edu

Technical Facilities: Channel No. 27 (548-554 MHz). Authorized power: 1000-kw max. visual, 100-kw max. aural. Antenna: 1050-ft. above av. terrain, 1094-ft. above ground, 1821-ft. above sea level.

Latitude 41° 08' 13"
Longitude 83° 54' 23"

Transmitter: Belmore Rd., 4.7-mi. S of Deshler.

Digital Facilities: Channel No. 56 (722-728 MHz). Power: 200-kw max. visual. Antenna: 1004-ft. above av. terrain, 1014-ft. above ground, 1742-ft. above sea level.

Latitude 41° 08' 12"
Longitude 83° 54' 24"

FCC Digital File Number: BPEDT-20000103ACA. Granted: May 9, 2001.

Note: Latitude and longitude coordinates shown are based on the North American Datum of 1927 (NAD 27) as currently required by the Mass Media Bureau of the FCC.

Multichannel TV Sound: Stereo and separate audio program.

Satellite Earth Stations: Miralite, 3.6-meter Ku-band; Vertex, 6.1-meter Ku & C-band;

Microdyne, Standard Communications receivers.

Ownership: Bowling Green State U.

Began Operation: February 10, 1964. Originally broadcast on Ch. 70, Bowling Green, OH. Switched to Ch. 57, Lima, OH March 1973. Switched to Ch. 27, Bowling Green, OH August 1986.

Represented (legal): Cohn & Marks.

Personnel:

Patrick Fitzgerald, General Manager.

Ronald Gargasz, Station Manager.

Tim Smith, Public Relations & Promotion Director.

Tina Simon, Business Manager.

Al Bowe, Chief Engineer.

Neil McCabe, Development Director.

Paul Lopez, Production Manager.

Jennifer Karches, Traffic Manager.

WOUC-TV Cambridge Ch. 44

Licensee: Ohio U., Athens, OH 45701.

Studio: See WOUB-TV, Athens.

Phone: 614-593-1771. **Fax:** 740-593-0240.

E-mail: tv@ohiou.edu **Web Site:** http://www.woub.org

Technical Facilities: Channel No. 44 (650-656 MHz). Authorized power: 555-kw max. & 436-kw horizontal visual, 55.5-kw & 43.6-kw horizontal aural. Antenna: 1289-ft. above av. terrain, 1185-ft. above ground, 2320-ft. above sea level.

Latitude 40° 05' 32"
Longitude 81° 17' 19"

Transmitter: 23797 Penrose Rd.

Digital Facilities: Channel No. 35 (596-602 MHz). Power: 350-kw max. visual. Antenna: 1280-ft. above av. terrain, 1191-ft. above ground.

Latitude 40° 05' 32"
Longitude 81° 17' 19"

FCC Digital File Number: BPEDT-20000407ACF (pending).

Note: Latitude and longitude coordinates shown are based on the North American Datum of 1927 (NAD 27) as currently required by the Mass Media Bureau of the FCC.

News Services: AP, CNN Newsource.

Ownership: Ohio U., see WOUB-TV, Athens.

Began Operation: July 26, 1973.

Represented (legal): Dow, Lohnes & Albertson PLLC.

Represented (engineering): Ronald J. Grandmaison PE.

Personnel: See WOUB-TV, Athens.

WCET Cincinnati Ch. 48

Licensee: Greater Cincinnati TV Educational Foundation, 1223 Central Pkwy., Cincinnati, OH 45214-2890.

Studio: 1223 Central Pkwy., Cincinnati, OH 45214-2890.

Phone: 513-381-4033. **Fax:** 513-381-7520.

E-mail: comments_wcet.pbs.org **Web Site:** http://www.wcet.org

Technical Facilities: Channel No. 48 (674-680 MHz). Authorized power: 2240-kw max. & 1990.9-kw horizontal visual, 224-kw max. & 199-kw horizontal aural. Antenna: Mounted on WLWT tower, 1073-ft. above av. terrain, 953-ft. above ground, 1788-ft. above sea level.

Latitude 39° 07' 28"
Longitude 84° 31' 18"

Transmitter: 250 Production Plaza.

Digital Facilities: Channel No. 34 (590-596 MHz). Power: 50-kw max. visual. Antenna: 1070-ft. above av. terrain, 925-ft. above ground.

Latitude 39° 07' 27"
Longitude 84° 31' 18"

FCC Digital File Number: BPEDT-20000420ABE. Granted: June 1, 2001.

Note: Latitude and longitude coordinates shown are based on the North American Datum of 1927 (NAD 27) as currently required by the Mass Media Bureau of the FCC.

Multichannel TV Sound: Stereo and separate audio program.

Satellite Earth Stations: Andrew, 10-meter C-band; Comtech, 1.3-meter Ku-band; Comtech, 1.6-meter Ku-band; Vertex, 6.1-meter Ku-band; Jerrold, Sony, Standard Communications receivers.

Ownership: Greater Cincinnati TV Educational Foundation. Michael D. Livingston, Chmn.; John H. Jacobs, Vice Chmn. & Chief Exec. Officer; Susan Howarth, Pres. & Chief Exec. Officer; Patricia A. Bready, Secy.; Stephen J. Schrantz, Treas.

Began Operation: July 26, 1954.

Represented (legal): Cohn & Marks.

Represented (engineering): John F. X. Browne & Associates PC.

Personnel:

W. Wayne Godwin, General Manager.

John T. Dominic, Senior Vice President, Education & Telecommunications.

C. Scott Elliott, Senior Vice President & Station Manager.

Dee Shaffer, Senior Vice President, Finance & Administration.

Connie Cussen, Vice President, Major Gifts & Institutional Advancement.

Jerry Blankenbaker, Technical Services Director.

Grace K. Hill, Program Director.

Taylor Feltner, Production Director.

TV & Cable Factbook No. 70

Beverly Thielmeyer, Instructional Television Manager.

Cathy Schad, Auction Manager.

WVIZ

Cleveland
Ch. 25

Licensee: Media Inc., 4300 Brookpark Rd., Cleveland, OH 44134.

Studio: 4300 Brookpark Rd., Cleveland, OH 44134.

Phone: 216-398-2800. **Fax:** 216-749-2560.

E-mail: publicinfo@wviz.org **Web site:** http://www.wviz.org

Technical Facilities: Channel No. 25 (536-542 MHz). Authorized power: 2140-kw max. visual. Antenna: 975-ft. above av. terrain, 818-ft. above ground, 1877-ft. above sea level.

Latitude 41° 20' 28"

Longitude 81° 44' 24"

Transmitter: 9466 Ridge Rd., North Royalton.

Digital Facilities: Channel No. 26 (542-548 MHz). Power: 550-kw max. visual. Antenna: 1043-ft. above av. terrain, 830-ft. above ground.

Latitude 41° 20' 28"

Longitude 81° 24' 25"

FCC Digital File Number: BPEDT-20000501AID (pending).

Note: Latitude and longitude coordinates shown are based on the North American Datum of 1927 (NAD 27) as currently required by the Mass Media Bureau of the FCC.

Multichannel TV Sound: Stereo and separate audio program.

Satellite Earth Station: Andrew, 10-meter; Standard Communications receivers.

Ownership: Media Inc. William E. MacDonald III, Chmn.; Adrian T. Dillon, Vice Chmn.; Jerrold F. Wareham, Chief Exec. Officer; Kathryn P. Jensen, Chief Operating Officer; William R. Stewart, Secy.; Edward P. Campbell, Treas.

Began Operation: February 7, 1965. Sale to present owner by ETV Association of Metropolitan Cleveland approved by FCC February 27, 2001.

Personnel:

Mark Smukler, Station Manager & Broadcasting Director.

Kimberlee Bimuller, Traffic & Operations Manager.

Kent A. Geist, Marketing & Development Director.

Michelle Krenjy, Promotion Manager.

Tony Smith, Finance & Administration Director.

Gary G. Bluhm, Engineering Director.

WOSU-TV

Columbus
Ch. 34

Licensee: Ohio State U., Telecommunications Center, Columbus, OH 43210.

Studio: 2400 Olentangy River Rd., Columbus, OH 43210.

Phone: 614-292-9678. **Fax:** 614-688-3343.

E-mail: wosu@osu.edu **Web Site:** http://www.wosu.edu

Technical Facilities: Channel No. 34 (590-596 MHz). Authorized power: 1170-kw max. & 933-kw horizontal visual, 93.3-kw max. aural. Antenna: 1080-ft. above av. terrain, 1127-ft. above ground, 2048-ft. above sea level.

Latitude 40° 09' 33.50"

Longitude 82° 55' 21.50"

Transmitter: Ohio Rte. 3, approx. 2-mi. N of Westerville.

Digital Facilities: Channel No. 38 (614-620 MHz). Power: 250-kw max. visual. Antenna: 1079-ft. above av. terrain, 1096-ft. above ground, 2018-ft. above sea level.

Latitude 40° 09' 33.00"

Longitude 82° 55' 23.00"

FCC Digital File Number: BPEDT-20000317AAD. Granted: May 9, 2001.

Note: Latitude and longitude coordinates shown are based on the North American Datum of 1927 (NAD 27) as currently required by the Mass Media Bureau of the FCC.

Multichannel TV Sound: Stereo only.

Satellite Earth Station: Collins, 10-meter; Collins receivers.

AM Affiliate: WOSU, 5-kw, 820 kHz.

FM Affiliate: WOSU-FM, 50-kw, 89.7 MHz (No. 209), 466-ft.

News Services: AP, UPI.

Ownership: Ohio State U. Dr. William E. Kirwan, Pres.

Radio Stations: Ohio: WOSU(AM), Columbus; WOSU(FM), Columbus; WOSE-FM, Coshocton; WOSV-FM, Mansfield; WOSP-FM, Portsmouth; WOSB(FM), Marion.

Began Operation: February 20, 1956.

Represented (legal): Dow, Lohnes & Albertson PLLC.

Personnel:

Dale K. Ouzts, General Manager.

Edwin R. Clay, Station Manager.

Sam Eiler, Station Manager, Radio.

Sheri Walker, Support Services Director.

Willis Parker, Program Manager.

Donald Scott, Marketing Director.

Keri Allen, Development Director.

Tom Lahr, Chief Engineer.

Mary Alice Akins, Business Manager.

WPTD

Dayton
Ch. 16

Licensee: Greater Dayton Public TV Inc., 110 S. Jefferson St., Dayton, OH 45402-2415.

Studio: 110 S. Jefferson St., Dayton, OH 45402-2415.

Phones: 937-220-1611; 937-220-1600. **Fax:** 937-220-1642.

Web Site: http://www.gdpt.org

Technical Facilities: Channel No. 16 (482-488 MHz). Authorized power: 1510-kw visual, 151-kw aural. Antenna: 1150-ft. above av. terrain, 1170-ft. above ground, 2049-ft. above sea level.

Latitude 39° 43' 16"

Longitude 84° 15' 00"

Transmitter: 3901 Guthrie Rd.

Digital Facilities: Channel No. 58 (734-740 MHz). Power: 290-kw max. visual. Antenna: 1050-ft. above av. terrain, 1043-ft. above ground.

Latitude 39° 43' 16"

Longitude 84° 15' 00"

Transmitter: 1.1-air miles W of Layland on State Rte. 41/12.

FCC Digital File Number: BPEDT-20000322AAC. Granted: February 15, 2001.

Note: Latitude and longitude coordinates shown are based on the North American Datum of 1927 (NAD 27) as currently required by the Mass Media Bureau of the FCC.

Multichannel TV Sound: Stereo and separate audio program.

Satellite Earth Stations: Collins, 10-meter C-band; Vertex, 6.1-meter Ku & C-band & 6.1-meter Ku-band; Standard Communications receivers.

News Service: PBS.

Ownership: Greater Dayton Public Television Inc. Ronald F. Budzik, Chmn.; David M. Fogarty, Pres; Suzanne O'Brien, Dir., Finance & Administration.

Began Operation: March 20, 1967. As commercial station WKTR-TV, left air February 26, 1971. Sold to Ohio ETV Network Commission October 14, 1971. Began operation as educational station April 27, 1972. Sale to present owner approved by FCC July 1, 1975.

Represented (legal): Dow, Lohnes & Albertson PLLC.

Represented (engineering): John F. X. Browne & Associates PC.

Personnel:

David M. Fogarty, General Manager.

Rod Sommer, Marketing & Business Development Director.

Rick Lore, Development Director.

H. Fred Stone, Engineering & Technical Services Director.

Jim Wiener, Program Manager.

Alice Morwessel, Promotion Manager.

Mark Dilley, Marketing & Business Development Director.

WPTO

Oxford
Ch. 14

Licensee: Greater Dayton Public Television Inc., 110 S. Jefferson St., Dayton, OH 45402-2415.

Studio: See WPTD, Dayton.

Phones: 937-220-1611; 937-220-1600. **Fax:** 937-220-1642.

E-mail: web master@wptd.pbs.org

Technical Facilities: Channel No. 14 (470-476 MHz). Authorized power: 204-kw visual, 20.4-kw aural. Antenna: 300-ft. above av. terrain, 352-ft. above ground, 1243-ft. above sea level.

Latitude 39° 30' 26"

Longitude 84° 44' 09"

Transmitter: 810 Oak St., Oxford, OH 45056.

Digital Facilities: Channel No. 28 (554-560 MHz). Power: 350-kw max. visual. Antenna: 984-ft. above av. terrain, 971-ft. above ground.

Latitude 39° 30' 44"

Longitude 84° 38' 09"

FCC Digital File Number: BPEDT-20000428ACS. Granted: June 6, 2001.

Note: Latitude and longitude coordinates shown are based on the North American Datum of 1927 (NAD 27) as currently required by the Mass Media Bureau of the FCC.

Ownership: Greater Dayton Public Television Inc., see WPTD, Dayton.

Began Operation: October 14, 1959.

Personnel: See WPTD, Dayton.

WPBO-TV

Portsmouth
Ch. 42

Licensee: Ohio State U., Telecommunications Center, 2400 Olentangy River Rd., Columbus, OH 43210.

Studio: See WOSU-TV, Columbus.

Ohio—Public/ETV Stations

Phone: 614-292-9678. Fax: 614-688-3343.

E-mail: wosu@osu.edu

Technical Facilities: Channel No. 42 (638-644 MHz). Authorized power: 525-kw max. visual. Antenna: 1225-ft. above av. terrain, 923-ft. above ground, 2019-ft. above sea level.

Latitude 38° 45' 41.50"
Longitude 83° 03' 41.00"

Transmitter: Nauvoo Pond Creek Rd., 4-mi. WNW of Portsmouth.

Digital Facilities: Channel No. 43 (644-650 MHz). Power: 50-kw max. visual. Antenna: 1253-ft. above av. terrain, 915-ft. above ground, 2018-ft. above sea level.

Latitude 38° 45' 42.00"
Longitude 83° 03' 41.00"

FCC Digital File Number: BPEDT-20000317AAE. Granted: May 9, 2001.

Note: Latitude and longitude coordinates shown are based on the North American Datum of 1927 (NAD 27) as currently required by the Mass Media Bureau of the FCC.

FM Affiliate: WOSP, 91.5 MHz (No. 218).

Ownership: Ohio State U. Dr. William E. Kirwan, Pres.

Began Operation: October 1, 1973.

Represented (legal): Dow, Lohnes & Albertson PLLC.

Personnel: See WOSU-TV, Columbus.

WGTE-TV Toledo Ch. 30

Licensee: Public Broadcasting Foundation of Northwest Ohio, Box 30, Toledo, OH 43697.

Studio: 136 Huron St., Toledo, OH 43604.

Mailing Address: Box 30, Toledo, OH 43604.

Phone: 419-243-3091. Fax: 419-243-9711.

E-mail: webmaster@wgte.pbs.org **Web Site:** http://www.wgte.org

Technical Facilities: Channel No. 30 (566-572 MHz). Authorized power: 1000-kw max. & 912-kw horizontal visual, 135-kw horizontal aural. Antenna: 1030-ft. above av. terrain, 1061-ft. above ground, 1655-ft. above sea level.

Latitude 41° 39' 26.50"
Longitude 83° 25' 55.00"

Transmitter: SW corner of Wynn & Corduroy Rds., Oregon.

Digital Facilities: Channel No. 29 (560-566 MHz). Power: 200-kw max. visual. Antenna: 1027-ft. above av. terrain, 1027-ft. above ground, 1621-ft. above sea level.

Latitude 41° 39' 26.00"
Longitude 83° 25' 55.00"

FCC Digital File Number: BPEDT-20000329AAI (pending).

Note: Latitude and longitude coordinates shown are based on the North American Datum of 1927 (NAD 27) as currently required by the Mass Media Bureau of the FCC.

Multichannel TV Sound: Stereo and separate audio program.

Satellite Earth Station: Collins, 10-meter; Collins, Rockwell receivers.

FM Affiliate: WGTE-FM, 13.5-kw, 91.3 MHz (No. 217), 970-ft.

News Service: AP.

Ownership: Public Broadcasting Foundation of Northwest Ohio. Charles Schaub, Chmn.; Ann Sanford, Vice Chmn.; Shirley Timonere, Pres.; Marlon Kiser, Chief Exec. Officer.

Radio Stations: Ohio: WGBE(FM), Bryan; WGLE(FM), Lima; WGTE(FM), Toledo.

Began Operation: October 10, 1960.

Represented (legal): Schwartz, Woods & Miller.

Personnel:

Daniel Niedzwiecki, Engineering Director.

Dr. Jo Shields, Learning Services Director.

Darren LaShelle, Program Manager.

Oklahoma

KWET Cheyenne Ch. 12

Licensee: Oklahoma Educational Television Authority, Box 14190, Oklahoma City, OK 73113.

Studio: See KETA, Oklahoma City.

Mailing Address: Box 14190, Oklahoma City, OK 73113.

Phone: 405-848-8501. Fax: 405-841-9216.

E-mail: info-oeta@onenet.net **Web Site:** http://www.oeta.onenet.net

Technical Facilities: Channel No. 12 (204-210 MHz). Authorized power: 316-kw max. & 295-kw horizontal visual, 31.6-kw max. & 29.5-kw horizontal aural. Antenna: 980-ft. above av. terrain, 987-ft. above ground, 3079-ft. above sea level.

Latitude 35° 35' 36"
Longitude 99° 40' 03"

Transmitter: 1.4-mi. S of Cheyenne.

Digital Facilities: Channel No. 8 (180-186 MHz). Power: 30-kw visual. Antenna: 995-ft. above av. terrain, 958-ft. above ground.

Latitude 35° 35' 36"
Longitude 99° 40' 02"

FCC Digital File Number: BPEDT-20000501AHF. Granted: February 12, 2001.

Note: Latitude and longitude coordinates shown are based on the North American Datum of 1927 (NAD 27) as currently required by the Mass Media Bureau of the FCC.

News Service: AP.

Ownership: Oklahoma Educational Television Authority, see KETA, Oklahoma City.

Began Operation: August 1, 1978.

Represented (legal): Cohn & Marks.

Represented (engineering): Cohen, Dippell & Everist PC.

Personnel:

John Lamp, Transmitter Supervisor.

See KETA, Oklahoma City.

KRSC-TV Claremore Ch. 35

Licensee: U. of Oklahoma Regents, KRSC-TV, 1701 W. Will Rogers Blvd., Will Rogers & College Hill, Claremore, OK 74017.

Studio: Rogers State U., Claremore, OK 74017.

Mailing Address: Rogers State U., 1701 W. Will Rogers Blvd., Claremore, OK 74017-3532.

Phone: 918-343-7772. Fax: 918-343-7952.

E-mail: vsmith@rsu.edu **Web Site:** http://www.krsc.rsu.edu

Technical Facilities: Channel No. 35 (596-602 MHz). Authorized power: 2761-kw max. visual, 270-kw aural. Antenna: 840-ft. above av. terrain, 814-ft. above ground, 1513-ft. above sea level.

Latitude 36° 24' 05"
Longitude 95° 36' 33"

Transmitter: 1650-ft. E of Owala Rd., 5.6-mi. N of Claremore, Rogers County.

Digital Facilities: Channel No. 36 (602-608 MHz). Power: 77.9-kw max. visual. Antenna: 840-ft. above av. terrain, 814-ft. above ground.

Latitude 36° 24' 03"
Longitude 95° 36' 30"

FCC Digital File Number: BPEDT-20000501AHP. Granted: February 12, 2001.

Note: Latitude and longitude coordinates shown are based on the North American Datum of 1927 (NAD 27) as currently required by the Mass Media Bureau of the FCC.

Satellite Earth Stations: Paraclype, 3.2-meter Ku & C-band; Scientific-Atlanta, 3.7-meter C-band; DX Engineering receivers.

FM Affiliate: KRSC-FM, 3-kw, 91.3 MHz, 1000-ft.

Ownership: Rogers State U. Joe Wiley, Pres.; Tom Volturo, V.P., Business Affairs; Virgle L. Smith, V.P.

Radio Stations: Oklahoma: KRSC-FM, Claremore.

Began Operation: June 1, 1987.

Represented (legal): Schwartz, Woods & Miller.

Personnel:

Virgle Smith, V.P. & General Manager.

Dave McFadden, Chief Engineer.

Vivian Roberts, Program Director.

Dale McKinney, Production Manager.

KOET Eufaula Ch. 3

Licensee: Oklahoma Educational Television Authority, Box 14190, Oklahoma City, OK 73113.

Studio: See KETA, Oklahoma City.

Mailing Address: Box 14190, Oklahoma City, OK 73113.

Phone: 405-848-8501. Fax: 405-841-9216.

E-mail: info-oeta@onenet.net **Web Site:** http://www.oeta.onenet.net

Technical Facilities: Channel No. 3 (60-66 MHz). Authorized power: 100-kw visual, 10-kw aural. Antenna: 1310-ft. above av. terrain, 699-ft. above ground, 2049-ft. above sea level.

Latitude 35° 11' 01"
Longitude 95° 20' 20"

Transmitter: 4.2-mi. NE of Quinton on Blu Mountain.

Digital Facilities: Channel No. 31 (572-578 MHz). Power: 1000-kw max. visual. Antenna: 1235-ft. above av. terrain, 575-ft. above ground.

Latitude 35° 11' 01"
Longitude 95° 20' 20"

FCC Digital File Number: BPEDT-20000426ABQ. Granted: February 1, 2001.

Note: Latitude and longitude coordinates shown are based on the North American Datum of 1927 (NAD 27) as currently required by the Mass Media Bureau of the FCC.

News Service: AP.

Ownership: Oklahoma Educational Television Authority, see KETA, Oklahoma City.

Began Operation: December 1, 1977.

Represented (legal): Cohn & Marks.

Represented (engineering): Cohen, Dippell & Everist PC.

Personnel:

Jim Boggess, Transmitter Supervisor.

See KETA, Oklahoma City.

KETA Oklahoma City Ch. 13

Licensee: Oklahoma Educational Television Authority, Box 14190, Oklahoma City, OK 73113.

Studio: 7403 N. Kelley Ave., Oklahoma City, OK 73113.

Phone: 405-848-8501. Fax: 405-841-9216.

E-mail: info-oeta@onenet.net **Web Site:** http://www.oeta.onenet.net

Technical Facilities: Channel No. 13 (210-216 MHz). Authorized power: 316-kw visual, 31.6-kw aural. Antenna: 1522-ft. above av. terrain, 1539-ft. above ground, 2690-ft. above sea level.

Latitude 35° 32' 58"
Longitude 97° 29' 50"

Transmitter: 7403 N. Kelley St.

Digital Facilities: Channel No. 32 (578-584 MHz). Power: 1000-kw max. visual. Antenna: 1526-ft. above av. terrain, 1558-ft. above ground.

Latitude 35° 35' 52"
Longitude 97° 29' 22"

FCC Digital File Number: BPEDT-20000426ABH. Granted: February 1, 2001.

Note: Latitude and longitude coordinates shown are based on the North American Datum of 1927 (NAD 27) as currently required by the Mass Media Bureau of the FCC.

Multichannel TV Sound: Stereo and separate audio program.

Satellite Earth Stations: Transmit/receive Vertex, 6.1-meter Ku-band; Andrew, 10-meter; Harris, 3-meter; Scientific-Atlanta, Sony, Standard Communications receivers.

News Service: AP.

Ownership: Oklahoma Educational Television Authority, Malcolm Wall, Exec. Dir.; Mike Palmer, Dir., Operations.

Began Operation: April 13, 1956.

Represented (legal): Cohn & Marks.

Represented (engineering): Cohen, Dippell & Everist PC.

Personnel:

Malcolm Wall, General Manager.

Steve Staton, Deputy Director.

Bill Thrash, Program Production Deputy Director.

Earle Connors, Engineering Director.

Travis Monroe, Administration & Finance Deputy Director.

Pam Henry, News & Public Affairs Manager.

Bill Perry, Field Production Bureau Manager.

Susie Dowdy, Public Information.

William Keeling, Production Manager.

KOED-TV

Tulsa
Ch. 11

Licensee: Oklahoma Educational Television Authority, Box 14190, Oklahoma City, OK 73113.

Studio: 811 N. Sheridan Rd., Tulsa, OK 74115.

Phone: 918-838-7611. Fax: 918-838-1807.

Web Site: <http://www.oeta.onenet.net>

Technical Facilities: Channel No. 11 (198-204 MHz). Authorized power: 316-kw max. & 291.7-kw horizontal visual, 31.6-kw max. & 29.2-kw horizontal aural. Antenna: 1713-ft. above av. terrain, 1835-ft. above ground, 2350-ft. above sea level.

Latitude 36° 10' 15"
Longitude 95° 40' 32"

Transmitter: N of intersection of Muskogee Toll Rd. & S. 101st St., approx. 1.8-mi. E of Oneta.

Digital Facilities: Channel No. 38 (614-620 MHz). Power: 1000-kw max. visual. Antenna: 1524-ft. above av. terrain, 1450-ft. above ground.

Latitude 36° 01' 15"
Longitude 95° 40' 32"

FCC Digital File Number: BPEDT-20000426ABJ. Granted: February 1, 2001.

Note: Latitude and longitude coordinates shown are based on the North American Datum of 1927 (NAD 27) as currently required by the Mass Media Bureau of the FCC.

News Services: AP, Oklahoma News Network, PBS.

Ownership: Oklahoma Educational Television Authority, KETA, Oklahoma City.

Began Operation: January 12, 1959.

Represented (legal): Cohn & Marks.

Represented (engineering): Cohen, Dippell & Everist PC.

Personnel:

Royal Aills, General Manager.

Richard Ladd, Chief Engineer.

Sheila Carter, Business Manager.

See KETA, Oklahoma City.

Oregon

KOAB-TV
Bend
Ch. 3

Licensee: Oregon Public Broadcasting, 7140 S. W. Macadam Ave., Portland, OR 97219-3099.

Studio: See KOPB-TV, Portland.

Phone: 503-244-9900. Fax: 503-293-4165.

Technical Facilities: Channel No. 3 (60-66 MHz). Authorized power: 15.1-kw visual, 1.5-kw aural. Antenna: 746-ft. above av. terrain, 299-ft. above ground, 4519-ft. above sea level.

Latitude 44° 04' 01"
Longitude 121° 19' 57"

Transmitter: Aubrey Butte.

Digital Facilities: Channel No. 11 (198-204 MHz). Power: 160-kw visual. Antenna: 741-ft. above av. terrain, 262-ft. above ground, 4482-ft. above sea level.

Latitude 44° 04' 41"
Longitude 121° 19' 57"

Transmitter: Atop Aubrey Butte, 1.7-mi. NW of central Bend.

FCC Digital File Number: BPEDT-20000417ABS. Granted: August 10, 2000.

Note: Latitude and longitude coordinates shown are based on the North American Datum of 1927 (NAD 27) as currently required by the Mass Media Bureau of the FCC.

FM Affiliate: KOAB-FM, 91.3 MHz.

News Service: UPI.

Ownership: Oregon Public Broadcasting, see KOPB-TV, Portland.

Began Operation: February 24, 1970. Sale to Corvallis TV Cable (Liberty Communications) by Channel 13 Inc. (Harry E. Godsil, et al.) approved by FCC September 27, 1972. Sale to present owner approved by FCC February 19, 1976.

Personnel:

Max Culbertson, Chief Engineer.

See KOPB-TV, Portland.

KOAC-TV
Corvallis
Ch. 7

Licensee: Oregon Public Broadcasting, 7140 S.W. Macadam Ave., Portland, OR 97219-3099.

Studio: See KOPB-TV, Portland.

Phone: 503-244-9900. Fax: 503-293-4165.

Technical Facilities: Channel No. 7 (174-180 MHz). Authorized power: 263-kw visual, 26.3-kw aural. Antenna: 1230-ft. above av. terrain, 273-ft. above ground, 1773-ft. above sea level.

Latitude 44° 38' 25"
Longitude 123° 16' 25"

Transmitter: 5-mi. true N of center of Corvallis.

Digital Facilities: Channel No. 39 (620-626 MHz). Power: 1000-kw max. visual. Antenna: 1119-ft. above av. terrain, 134-ft. above ground, 1634-ft. above sea level.

Latitude 44° 38' 25"
Longitude 123° 16' 25"

Transmitter: Vineyard Mountain, 5-mi. N of Corvallis.

FCC Digital File Number: BMPEdT-20000414ABA. Granted: December 27, 2000.

Note: Latitude and longitude coordinates shown are based on the North American Datum of 1927 (NAD 27) as currently required by the Mass Media Bureau of the FCC.

AM Affiliate: KOAC, 5-kw, 550 kHz.

News Service: UPI.

Ownership: Oregon Public Broadcasting, see KOPB-TV, Portland.

Began Operation: October 7, 1957.

Personnel:

Roger Domingues, Chief Engineer.

See KOPB-TV, Portland.

KEPB-TV
Eugene
Ch. 28

Licensee: Oregon Public Broadcasting, 7140 S. W. Macadam Ave., Portland, OR 97219-3099.

Studio: See KOPB-TV, Portland.

Phone: 503-244-9900. Fax: 503-293-4165.

Technical Facilities: Channel No. 28 (554-560 MHz). Authorized power: 391-kw max. visual. Antenna: 905-ft. above av. terrain, 261-ft. above ground, 1561-ft. above sea level.

Latitude 44° 00' 06"
Longitude 123° 06' 48"

Transmitter: 4545 Blanton Rd.

Digital Facilities: Channel No. 29 (560-566 MHz). Power: 900-kw max. visual. Antenna: 1289-ft. above av. terrain, 850-ft. above ground, 1946-ft. above sea level.

Latitude 44° 00' 07"
Longitude 123° 06' 53"

Transmitter: 4575 Blanton Rd.

FCC Digital File Number: BPEDT-20000426ABL. Granted: August 10, 2000.

Note: Latitude and longitude coordinates shown are based on the North American Datum of 1927 (NAD 27) as currently required by the Mass Media Bureau of the FCC.

Ownership: Oregon Public Broadcasting, see KOPB-TV, Portland.

Began Operation: September 27, 1990.

Personnel:

James Brock, Chief Engineer.

See KOPB-TV, Portland.

KFTS
Klamath Falls
Ch. 22

Licensee: Southern Oregon Public Television Inc., 34 S. Fir St., Medford, OR 97501.

Studio: See KSYS, Medford.

Phone: 514-779-0808. Fax: 514-779-2178.

Technical Facilities: Channel No. 22 (518-524 MHz). Authorized power: 9.23-kw max. visual. Antenna: 2153-ft. above av. terrain, 104-ft. above ground, 6519-ft. above sea level.

Latitude 42° 05' 48"
Longitude 121° 37' 57"

Transmitter: Stukel Mountain, 9.9-mi. SE of Klamath Falls.

Digital Facilities: Channel No. 33 (584-590 MHz). Power: 9.6-kw max. visual. Antenna: 2152-ft. above av. terrain, 151-ft. above ground.

Latitude 42° 05' 50"
Longitude 121° 37' 59"

FCC Digital File Number: BPEDT-20000421ABT. Granted: February 1, 2001.

Note: Latitude and longitude coordinates shown are based on the North American Datum of 1927 (NAD 27) as currently required by the Mass Media Bureau of the FCC.

Ownership: Southern Oregon Public Television Inc., see KSYS, Medford.

Began Operation: December 13, 1988.

Personnel: See KSYS, Medford.

KTVR

La Grande
Ch. 13

Licensee: Oregon Public Broadcasting, 7140 S. W. Macadam Ave., Portland, OR 97219-3099.

Studio: See KOPB-TV, Portland.

Phone: 503-244-9900. **Fax:** 503-293-4165.

Technical Facilities: Channel No. 13 (210-216 MHz). Authorized power: 7.2-kw visual. Antenna: 2581-ft. above av. terrain, 68-ft. above ground, 7200-ft. above sea level.

Latitude 45° 18' 34.60"
Longitude 117° 43' 57.20"

Transmitter: Mount Fanny, 9.32-mi. NE of Union.

Digital Facilities: Channel No. 5 (76-82 MHz). Power: 6-kw visual. Antenna: 2677-ft. above av. terrain, 164-ft. above ground.

Latitude 45° 18' 35.00"
Longitude 117° 43' 57.00"

FCC Digital File Number: BPEDT-20000426ABM. Granted: August 14, 2000.

Note: Latitude and longitude coordinates shown are based on the North American Datum of 1927 (NAD 27) as currently required by the Mass Media Bureau of the FCC.

News Service: UPI.

Ownership: Oregon Public Broadcasting, see KOPB-TV, Portland.

Began Operation: December 6, 1964 as a commercial station. Sale to present owner approved by FCC August 31, 1976. Began operation as an educational station February 17, 1977. Left air August 14, 1977. Returned to air January 1, 1978.

Personnel: See KOPB-TV, Portland.

KSYS

Medford
Ch. 8

Licensee: Southern Oregon Public Television Inc., 34 S. Fir St., Medford, OR 97501.

Studio: 34 S. Fir St., Medford, OR 97501.

Mailing Address: Box 4688, Medford, OR 97501.

Phone: 514-779-0808. **Fax:** 514-779-2178.

Web Site: <http://www.soptv.org>

Technical Facilities: Channel No. 8 (180-186 MHz). Authorized power: 191.6-kw visual. Antenna: 2682-ft. above av. terrain, 128-ft. above ground, 5390-ft. above sea level.

Latitude 42° 41' 32"
Longitude 123° 13' 45"

Transmitter: King Mountain, 31.4-mi. from the Medford Courthouse on N325E°T.

Digital Facilities: Channel No. 42 (638-644 MHz). Power: 366-kw max. visual. Antenna: 2631-ft. above av. terrain, 75-ft. above ground.

Latitude 42° 41' 32"
Longitude 123° 13' 45"

FCC Digital File Number: BPEDT-20000421ABU. Granted: February 1, 2001.

Note: Latitude and longitude coordinates shown are based on the North American Datum of 1927 (NAD 27) as currently required by the Mass Media Bureau of the FCC.

Satellite Earth Station: Larcam.

Ownership: Southern Oregon Public Television Inc. Norm Gershon, Chmn.; William R. Campbell, Pres. & Chief Exec. Officer; Peter Sage, Secy.; Rick Holcom, Treas.; Don McKay, Chief Operating Officer; Patrick Drysdale, Chief Financial Officer.

Began Operation: January 17, 1977.

Personnel:

Tom Werner, Chief Engineer.

Joy Olson, Assistant General Manager & Development Director.

Greg Frederick, Promotion Director.

Terri Pound, Business Development Manager.

Breen, V.P., Radio; Michael Tondreau, V.P., Engineering.; Jan Heskins, Chief Financial Officer.

Radio Stations: Oregon: KOAB-FM, Bend; KOAC(AM), Corvallis; KRBM(FM), Pendleton; KOPB-FM, Portland.

Began Operation: February 6, 1961.

Represented (legal): Schwartz, Woods & Miller.

Personnel:

Dan Metziga, Vice President, Development.

Laurie Kelley, Vice President, Marketing & Planning.

Larry Bentley, Engineering & Production Operations Director.

Marion Rice, Educational Services Director.

KOPB-TV

Portland
Ch. 10

Licensee: Oregon Public Broadcasting, 7140 S. W. Macadam Ave., Portland, OR 97219-3099.

Studio: 7140 S.W. Macadam Ave., Portland, OR 97219-3099.

Phone: 503-244-9900. **Fax:** 503-293-4165.

Technical Facilities: Channel No. 10 (192-198 MHz). Authorized power: 316-kw visual, 31.6-kw aural. Antenna: 1740-ft. above av. terrain, 1081-ft. above ground, 2049-ft. above sea level.

Latitude 45° 31' 21"
Longitude 122° 45' 08"

Transmitter: 262 N.W. Miller Rd.

Digital Facilities: Channel No. 27 (548-554 MHz). Power: 172-kw max. visual. Antenna: 1667-ft. above av. terrain, 842-ft. above ground, 1966-ft. above sea level.

Latitude 45° 31' 21"
Longitude 122° 44' 46"

Transmitter: 299 N.W. Skyline Dr.

FCC Digital File Number: BPEDT-980929KH. Granted: March 3, 1999.

Note: Latitude and longitude coordinates shown are based on the North American Datum of 1927 (NAD 27) as currently required by the Mass Media Bureau of the FCC.

Satellite Earth Station: Collins, 10-meter; Collins receivers.

FM Affiliate: KOPB-FM, 100-kw, 91.5 MHz (No. 218), 1610-ft.

News Service: UPI.

Ownership: Oregon Public Broadcasting. William R. Swindells, Chmn.; Maynard Orme, Pres. & Chief Exec. Officer; Brian Sickora, Exec. V.P., Operations & Administration; Tom Doggett, V.P., TV Programming; John Lindsay, Sr. V.P., TV Production; Virginia

WLVTV-DT

Allentown
Ch. 62

Grantee: Lehigh Valley Public Telecommunications Corp., 123 Sesame St., Bethlehem, PA 18015.

Phone: 610-867-4677. **Fax:** 610-867-3544.

E-mail: biezgle@wlv.org **Web Site:** <http://www.wlv.org>

Digital Facilities: Channel No. 62 (758-764 MHz). Power: 47.7-kw max. visual. Antenna: 965-ft. above av. terrain, 532-ft. above ground, 1460-ft. above sea level.

Latitude 40° 33' 52"
Longitude 75° 26' 24"

Transmitter: 300 E. Rock Rd.

Note: Latitude and longitude coordinates shown are based on the North American Datum of 1927 (NAD 27) as currently required by the Mass Media Bureau of the FCC.

Ownership: Lehigh Valley Public Telecommunications Corp. Virginia Jensen, Chmn.; James Baum, Pres. & Chief Exec. Officer; Rebecca Walz, V.P., Programming; Dean Orton, V.P., Development & Community Relations; Susan Barr, Secy.; Timothy Fallon, Treas.

Began Operation: September 19, 2000.

Personnel:

Dean Orton, General Manager.

Bill Ziegler, Chief Engineer.

Amy Burkett, New Director.

Rebecca Walz, Program Director.

Lee Ann Rinkenber, Business Manager.

WLVTV-TV

Allentown-Bethlehem-Easton
Ch. 39

Licensee: Lehigh Valley Public Telecommunications Corp., 123 Sesame St., Bethlehem, PA 18015-4799.

Studio: 123 Sesame St., Bethlehem, PA 18015-4799.

Phone: 610-867-4677. **Fax:** 610-867-3544.

E-mail: gilaykroyd@wlv39.org; wlvinfo@wlv.org **Web Site:** <http://www.wlv.org>

Technical Facilities: Channel No. 39 (620-626 MHz). Authorized power: 575-kw max. & 494-kw horizontal visual, 98-kw horizontal aural. Antenna: 987-ft. above av. terrain, 507-ft. above ground, 1507-ft. above sea level.

Latitude 40° 33' 58"
Longitude 75° 26' 06"

Transmitter: Salisbury Twp., S of East Rock Rd.

Began Digital Operation: September 19, 2000.

Note: Latitude and longitude coordinates shown are based on the North American Datum of 1927 (NAD 27) as currently required by the Mass Media Bureau of the FCC.

Multichannel TV Sound: Stereo and separate audio program.

Satellite Earth Stations: Andrew, 10-meter C-band; Vertex, 6.1-meter Ku-band; Standard Agile Omni receivers.

Ownership: Lehigh Valley Public Telecommunications Corp. Virginia Jensen, Chmn.; James Baum, Pres. & Chief Exec. Officer; Rebecca Walz, V.P., Programming; Dean Orton, V.P., Development & Community Relations; Susan Barr, Secy.; Timothy Fallon, Treas.; Barbara Cohenour, Dir., Education Services.

Began Operation: September 7, 1965.

Represented (legal): Schwartz, Woods & Miller.

Personnel:

Bonnie Sell, Business Manager.

Gilbert Aykroyd, Engineering Director.

Doug Law, Production Manager.

WPSX-TV

Clearfield
Ch. 3

Licensee: The Pennsylvania State U., University Park, PA 16802.

Studio: 102 Wagner Bldg., University Park, PA 16802.

Studio: Mitchell Bldg., University Park, PA 16802.

Phone: 814-865-3333. **Fax:** 814-863-9786.

E-mail: wpsx@psu.edu **Web Site:** <http://www.wpsx.psu.edu>

Technical Facilities: Channel No. 3 (60-66 MHz). Authorized power: 100-kw visual, 20-kw aural. Antenna: 880-ft. above av. terrain, 539-ft. above ground, 2714-ft. above sea level.

Latitude 41° 07' 21"
Longitude 78° 26' 28"

Transmitter: McGeorge Rd., 7-mi. N of Clearfield.

Digital Facilities: Channel No. 15 (476-482 MHz). Power: 792-kw max. visual. Antenna: 1368-ft. above av. terrain, 955-ft. above ground.

Latitude 41° 07' 20"
Longitude 78° 26' 30"

FCC Digital File Number: BPEDT-20000501AHR. Granted: August 8, 2000.

Note: Latitude and longitude coordinates shown are based on the North American Datum of 1927 (NAD 27) as currently required by the Mass Media Bureau of the FCC.

Satellite Earth Stations: Transmit/receive Scientific-Atlanta, 7-meter Ku-band; Andrew, 10-meter C-band; Scientific-Atlanta, 3.2-meter Ku-band & 4.6-meter C-band; Vertex, 6.1-meter Ku-band; General Instrument, Scientific-Atlanta, Standard Agile Omni receivers.

Ownership: The Pennsylvania State U. Board of Trustees. Dr. Graham Spanier, Pres.; Dr. James H. Ryan, Chief Exec. Officer; Ted Krichels, Chief Operating Officer; Anna Marie Doncsecz, Chief Financial Officer.

Radio Stations: Pennsylvania: WPSU(FM), University Park; WPSB(FM), Kane.

Began Operation: March 1, 1965.

Represented (legal): Paul, Hastings, Janofsky & Walker LLP.

Personnel:

Ted Krichels, General Manager.

Carl Fisher, Chief Engineer.

George Thurman, Operations Director.

Lori Pacchioti, Marketing Director.

Sophie Penney, Development Director.

Anna Marie Doncsecz, Business Manager.

Tracy Vosburgh, Production & Programming Director.

WQLN
Erie
Ch. 54

Licensee: Public Broadcasting of Northwest Pennsylvania Inc., 8425 Peach St., Erie, PA 16509.

Studio: 8425 Peach St., Erie, PA 16509.

Phone: 814-864-3001. **Fax:** 814-864-4077.

E-mail: pcombine@wqln.org; wqln@wqln.org

Technical Facilities: Channel No. 54 (710-716 MHz). Authorized power: 977-kw max. & 794-kw horizontal visual, 97.7-kw max. & 79.4-kw horizontal aural. Antenna: 880-ft. above av. terrain, 717-ft. above ground, 2017-ft. above sea level.

Latitude 42° 02' 31"
Longitude 80° 03' 57"

Transmitter: 2.25-mi. SE of Kearsarge.

Digital Facilities: Channel No. 50 (686-692 MHz). Power: 39.1-kw max. visual. Antenna:

888-ft. above av. terrain, 702-ft. above ground, 2009-ft. above sea level.

Latitude 42° 02' 34"
Longitude 80° 03' 56"

Transmitter: 8425 Peach St., Erie.

FCC Digital File Number: BPEDT-20000216AAG. Granted: March 23, 2000.

Note: Latitude and longitude coordinates shown are based on the North American Datum of 1927 (NAD 27) as currently required by the Mass Media Bureau of the FCC.

Satellite Earth Stations: Andrew, 10-meter C-band; Vertex, 6.1-meter; General Instrument, Standard Agile Omni receivers.

FM Affiliate: WQLN-FM, 35-kw, 91.3 MHz (No. 217), 500-ft.

Ownership: Public Broadcasting of Northwest Pennsylvania Inc. Rochelle Krowinski, Chmn.; Patricia Combine-Simon, Pres.; Dwight J. Miller, Chief Financial Officer; Tom Pysz, Broadcast Services, Programming & Production Dir.; Dennis Spagnolo, Broadcast Operations Dir.

Radio Stations: WQLN-FM, Erie.

Began Operation: August 13, 1967.

Represented (legal): Dow, Lohnes & Albertson PLLC.

Personnel:

Patricia Combine-Simon, General Manager.

Tom Pysz, General Sales Manager & News Director.

Dennis Spagnolo, Chief Engineer.

Tracy Ferrier, Development Director.

Tom New, Promotion Director & Production Manager.

Charissa Schwartz, Program Director.

Dwight Miller, Business Manager.

WITF-DT
Harrisburg
Ch. 36

Licensee: WITF Inc., Box 2954, Harrisburg, PA 17105.

Studio: 1982 Locust Lane, Harrisburg, PA 17105.

Phone: 717-236-6000. **Fax:** 717-236-4628.

E-mail: wif@wif.pbs.org **Web Site:** http://www.witf.org

Digital Facilities: Channel No. 36 (602-608 MHz). Power: 50-kw max. visual. Antenna: 1348-ft. above av. terrain, 630-ft. above ground, 1939-ft. above sea level.

Latitude 40° 20' 44"
Longitude 76° 52' 07"

FCC Digital File Number: BPEDT-980303KE. Granted: June 1, 1998.

Note: Latitude and longitude coordinates shown are based on the North American Datum of 1927 (NAD 27) as currently required by the Mass Media Bureau of the FCC.

Ownership: WITF Inc. Bruce Bartels, Chmn.; Kathleen A. Pavelko, Pres. & Chief Exec. Officer; Gregory C. Poland, Chief Financial Officer.

Radio Stations: Pennsylvania: WITF-FM, Harrisburg.

Began Operation: August 26, 1998.

Represented (legal): Dow, Lohnes & Albertson PLLC.

Represented (engineering): Larry H. Will PE.

Personnel:

Kathleen A. Pavelko, President & Chief Executive Officer.

Ron Kain, Chief Technology Officer.

John Bosak, Engineering Director.

WITF-TV
Harrisburg
Ch. 33

Licensee: WITF Inc., Box 2954, Harrisburg, PA 17105.

Studio: 1982 Locust Lane, Harrisburg, PA 17109.

Phone: 717-236-6000. **Fax:** 717-236-4628.

E-mail: wif@witf.org **Web Site:** http://www.witf.org

Technical Facilities: Channel No. 33 (584-590 MHz). Authorized power: 1110-kw max. & 437-kw horizontal visual, 43.7-kw horizontal aural. Antenna: 1400-ft. above av. terrain, 724-ft. above ground, 2034-ft. above sea level.

Latitude 40° 20' 44"
Longitude 76° 52' 06"

Transmitter: Blue Mountain, near Harrisburg on Roberts Valley Rd. Extension.

Began Digital Operation: June 1, 1998.

Note: Latitude and longitude coordinates shown are based on the North American Datum of 1927 (NAD 27) as currently required by the Mass Media Bureau of the FCC.

Multichannel TV Sound: Stereo and separate audio program.

Satellite Earth Stations: Transmit/receive Harris, 9-meter C-band; Andrew, 10-meter C-band; Scientific-Atlanta, 3-meter Ku-band; Vertex, 6.1-meter Ku-band.

FM Affiliate: WITF-FM, 5.9-kw, 89.5 MHz (No. 208), 1360-ft.

News Services: AP, APR, NPR.

Ownership: WITF Inc.; Bruce Bartels, Chmn. Kathleen A. Pavelko, Pres. & Chief Exec. Officer; Gregory C. Poland, Sr. V.P. & Chief Financial Officer; Michael L. Greenwald, Sr. V.P., Mktg., Development & Communications; Barry Stoner, Sr. V.P., Content Development.

Radio Stations: Pennsylvania: WITF-FM, Harrisburg.

Began Operation: November 22, 1964.

Represented (legal): Dow, Lohnes & Albertson PLLC.

Represented (engineering): Larry H. Will, P.E.

Personnel:

Kathy Silks, Vice President, Communications.

Angel Hernandez, Vice President, Production.

Charles Lichty, Vice President, Marketing.

Ron Kain, Chief Technology Officer.

John A. Bosak, Engineering Director.

Thomas Keck, Programming Director.

WYBE
Philadelphia
Ch. 35

Licensee: Independence Public Media of Philadelphia Inc., 6070 Ridge Ave., Philadelphia, PA 19128-1604.

Studio: 8200 Ridge Ave., Philadelphia, PA 19128.

Phone: 215-483-3900. **Fax:** 215-483-6908.

Web Site: http://www.wybe.org

Technical Facilities: Channel No. 35 (596-602 MHz). Authorized power: 1918-kw max. visual. Antenna: 932-ft. above av. terrain, 919-ft. above ground, 1145-ft. above sea level.

Latitude 40° 02' 26"
Longitude 75° 14' 20"

Transmitter: 330 Domino Lane.

Digital Facilities: Channel No. 34 (590-596 MHz). Power: 500-kw visual. Antenna: Horizontal, 1125-ft. above av. terrain, 1047-ft. above ground, 1339-ft. above sea level.

Latitude 40° 02' 30"
Longitude 75° 14' 11"

FCC Digital File Number: BPEDT-20000501AIA (pending).

Note: Latitude and longitude coordinates shown are based on the North American Datum of 1927 (NAD 27) as currently required by the Mass Media Bureau of the FCC.

Satellite Earth Stations: In operation, Ku & C-band.

Ownership: Independence Public Media of Philadelphia Inc. Carl Cooper, Pres.; David Haas, V.P.

Began Operation: June 10, 1990.

Represented (sales): Public Broadcast Marketing Inc.

Represented (legal): Arter & Hadden LLP.

Personnel:

Sherri Hope Culver, General Manager.

Gail Maurer, Program Manager.

Stephanie Campbell, General Sales Manager & Development Director.

Bill Kilmer, Business Manager.

Andrea Duchovnay, Local Sales Manager.

Edward DiCesare, Chief Engineer.

Erica Pennell, Promotion Manager.

Pennsylvania—Public/ETV Stations

Anna Iredale, Marketing Director.

Lee Wolfe, Production Manager.

WQED

Pittsburgh
Ch. 13

Licensee: WQED Pittsburgh, 4802 5th Ave., Pittsburgh, PA 15213.

Studio: 4802 5th Ave., Pittsburgh, PA 15213.

Phone: 412-622-1300. **Fax:** 412-622-1488.

E-mail: webmaster@wqed.org **Web Site:** http://www.wqed.org

Technical Facilities: Channel No. 13 (210-216 MHz). Authorized power: 316-kw visual, 31, 6-kw aural. Antenna: 713-ft. above av. terrain, 600-ft. above ground, 1765-ft. above sea level.

Latitude 40° 26' 46"
Longitude 79° 57' 51"

Transmitter: 3801 University Dr.

Digital Facilities: Channel No. 38 (614-620 MHz). Power: 781.5-kw max. visual. Antenna: 722-ft. above av. terrain, 568-ft. above ground.

Latitude 40° 26' 46"
Longitude 79° 57' 51"

FCC Digital File Number: BPEDT-19991021ABV. Granted: April 14, 2000.

Note: Latitude and longitude coordinates shown are based on the North American Datum of 1927 (NAD 27) as currently required by the Mass Media Bureau of the FCC.

Multichannel TV Sound: Stereo and separate audio program.

Satellite Earth Stations: Andrew, 10-meter C-band; Vertex, 6.1-meter Ku-band; General Instrument, Standard Agile Omni receivers.

FM Affiliate: WQED-FM, 43-kw, 89.3 MHz (No. 207), 500-ft.

Ownership: WQED Pittsburgh. W. Thomas McGough Jr., Chmn.; George L. Miles Jr., Pres. & Chief Executive Officer; Robert F. Petrilli, V.P., Chief Operating Officer & Treas.; B. J. Leber, Secy.

Radio Stations: Pennsylvania: WQED-FM, Pittsburgh.

Began Operation: March 19, 1954.

Represented (legal): Schwartz, Woods & Miller.

Personnel:

B. J. Leber, Station Manager.

Carolyn Wean, Vice President, Production & Business Development.

Lilli Mosco, Vice President, Membership & Development.

Chris Fletcher, Vice President, Publishing & Internet Services.

WQEX

Pittsburgh
Ch. 16

Licensee: WQED Pittsburgh, 4802 5th Ave., Pittsburgh, PA 15213.

Studio: See WQED, Pittsburgh.

Phone: 412-622-1550. **Fax:** 412-622-1488.

E-mail: ghaziman@wqed.org **Web Site:** http://www.wqed.org

Technical Facilities: Channel No. 16 (482-488 MHz). Authorized power: 660-kw max. & 427-kw horizontal visual, 66-kw max. & 42.7-kw horizontal aural. Antenna: 700-ft. above av. terrain, 596-ft. above ground, 1734-ft. above sea level.

Latitude 40° 26' 46"
Longitude 79° 57' 51"

Transmitter: 2850 Berthoud St.

Digital Facilities: Channel No. 26 (542-548 MHz). Power: 64-kw max. visual. Antenna: 558-ft. above av. terrain, 400-ft. above ground, 1565-ft. above sea level.

Latitude 40° 26' 46"
Longitude 79° 57' 51"

Transmitter: 3801 University Dr.

FCC Digital File Number: BPCDT-20000328ACB. Granted: May 17, 2001.

Note: Latitude and longitude coordinates shown are based on the North American Datum of 1927 (NAD 27) as currently required by the Mass Media Bureau of the FCC.

Ownership: WQED Pittsburgh. W. Thomas McGough, Chmn., see WQED, Pittsburgh.

Radio Stations: Pennsylvania: WQED-FM, Pittsburgh.

Began Operation: March 20, 1959. Left air November 1, 1961. Resumed operation January 18, 1963. Parent WQED applied for permission to switch Ch. 16 allocation to commercial status & sell station in 1996, but FCC denied (*Television Digest*, Vol. 36:31). Sale to Cornerstone Television Inc. cancelled by Cornerstone (*Television Digest*, Vol. 37:18; 39:31; 40:4, 5).

Represented (legal): Leventhal, Senter & Lerman PLLC.

Personnel: See WQED, Pittsburgh.

WVIA-DT

Scranton
Ch. 41

Licensee: Northeastern Pennsylvania Educational TV Association, Old Boston Rd., Pittston, PA 18640.

Studio: 100 WVIA Way, Pittston, PA 18640-6197.

Phones: 570-826-6144; 570-344-1244. **Fax:** 570-655-1180.

Web Site: http://www.wvia.org

Digital Facilities: Channel No. 41 (632-638 MHz). Power: 200-kw max. visual. Antenna: 1598-ft. above av. terrain, 758-ft. above ground, 2861-ft. above sea level.

Latitude 41° 10' 55"
Longitude 75° 52' 17"

Transmitter: Penobscot Knob, 2.5-mi. S of Wilkes-Barre.

Definition: High.

Note: Latitude and longitude coordinates shown are based on the North American Datum of 1927 (NAD 27) as currently required by the Mass Media Bureau of the FCC.

Ownership: Northeastern Pennsylvania ETV Association. Bart E. Ecker, Chmn.; Bill Kelly, Pres. & Chief Exec. Officer; Mollie Worrell, V.P., Development; Joseph Glynn, V.P., Engineering; Mark Thomas, V.P., Programming; Chris Norton, V.P., Radio; Mike Burnside, V.P., Corporate Communications; Ramona Alley, Secy.; Donald Broderick, Treas.

Radio Stations: Pennsylvania: WVIA-FM, Scranton; WVYA-FM, Williamsport.

Began Operation: January 1, 2001.

Represented (legal): Dow, Lohnes & Albertson PLLC.

Personnel:

William Kelly, General Manager.

Molly Worrell, Sales & Underwriting Director.

Mark Thomas, Program Director.

Dan Mattern, Chief Engineer.

WVIA-TV

Scranton, Wilkes-Barre & Hazleton
Ch. 44

Licensee: Northeastern Pennsylvania Educational TV Association, 100 WVIA Way, Pittston, PA 18640.

Studio: 100 WVIA Way, Pittston, PA 18640-6197.

Phones: 570-344-1244; 570-826-6144. **Fax:** 570-655-1180.

E-mail: webadmin@wvia.org **Web Site:** http://www.wvia.org

Technical Facilities: Channel No. 44 (650-656 MHz). Authorized power: 1000-kw max. & 759-kw horizontal visual, 100-kw max. & 75, 9-kw horizontal aural. Antenna: 1670-ft. above av. terrain, 845-ft. above ground, 2949-ft. above sea level.

Latitude 41° 10' 55"
Longitude 75° 52' 17"

Transmitter: Penobscot Knob, 2.5-mi. S of Wilkes-Barre, Mountain Top, PA.

Began Digital Operation: January 1, 2001.

Note: Latitude and longitude coordinates shown are based on the North American Datum of 1927 (NAD 27) as currently required by the Mass Media Bureau of the FCC.

Satellite Earth Stations: Collins, 6.1-meter Ku-band; Collins, 10-meter C-band; Standard Communications receivers.

FM Affiliate: WVIA-FM, 5-kw, 89.9 MHz (No. 210), 1250-ft.

News Service: NPR.

Ownership: Northeastern Pennsylvania ETV Association. Bart E. Ecker, Chmn.; Bill Kelly, Pres. & Chief Exec. Officer; Mollie Worrell, V.P., Development; Joseph Glynn, V.P., Engineering; Mark Thomas, V.P., Programming; Chris Norton, V.P., Radio; Mike Burnside, V.P., Corporate Communications; Ramona Alley, Secy.; Donald Broderick, Treas.

Radio Stations: Pennsylvania: WVIA-FM, Scranton; WVYA-FM, Williamsport.

Began Operation: September 26, 1966.

Represented (legal): Dow, Lohnes & Albertson PLLC.

Personnel:

William Kelly, General Manager.

Molly Worrell, Sales & Underwriting Director.

Mark Thomas, Program Director.

Dan Mattern, Chief Engineer.

Rhode Island

WSBE-TV

Providence
Ch. 36

Licensee: Rhode Island Public Telecommunications Authority, 50 Park Lane, Providence, RI 02907.

Studio: 50 Park Lane, Providence, RI 02907.

Phone: 401-222-3636. **Fax:** 401-222-3407.

E-mail: webmaster@www.wsbe.org; wsbe36@wsbe.org **Web Site:** http://www.wsbe.org

Technical Facilities: Channel No. 36 (602-608 MHz). Authorized power: 1230-kw max. visual, 123-kw max. aural. Antenna: 597-ft. above av. terrain, 536-ft. above ground, 800-ft. above sea level.

Latitude 41° 48' 18"
Longitude 71° 28' 24"

Transmitter: Neutaconkanut Hill, Ipswich Rd., Johnston.

FCC Proposed Digital Channel Number: Ch. 21.

Note: Latitude and longitude coordinates shown are based on the North American Datum of 1927 (NAD 27) as currently required by the Mass Media Bureau of the FCC.

Satellite Earth Stations: Collins, 10-meter C-band; Scientific-Atlanta, 10-meter C-band; Vertex, 6.1-meter Ku-band; General Instrument, Scientific-Atlanta, Standard Communications receivers.

Ownership: Rhode Island Public Telecommunications Authority.; Sheldon Sollosy, Chmn.; Susan L. Farmer, Pres. & Chief Exec. Officer; David W. Piccerelli, Chief Financial Officer.

Began Operation: June 1, 1967.

Represented (legal): Schwartz, Woods & Miller.

Represented (engineering): Kessler & Gehman Associates Inc.

Personnel:

- Kathryn Larsen**, Program Director.
- David W. Piccerelli**, Finance & Administration Director.
- Sheila Springer**, Development Director.
- Lucie Raposo**, Promotion Director.
- Jim Garrett**, Production Manager.
- David Marseglia**, Production Manager.
- Dexter B. Merry**, Broadcast Operations Director.
- Robert W. Knott**, Chief Engineer.

WJWJ-TV
Beaufort
Ch. 16

Licensee: South Carolina ETV Commission, 1101 George Rogers Blvd., Columbia, SC 29211.

Studio: 925 Ribaut Rd., Beaufort, SC 29901.

Mailing Address: Box 1165, 925 Ribaut Rd., Beaufort, SC 29901.

Phone: 843-524-0808. **Fax:** 843-524-1016.

Web Site: <http://www.wjwj.org>

Technical Facilities: Channel No. 16 (482-488 MHz). Authorized power: 852-kw max. & 407-kw horizontal visual, 84.7-kw aural. Antenna: 1280-ft. above av. terrain, 1318-ft. above ground, 1334-ft. above sea level.

Latitude	32°	42'	44"
Longitude	80°	40'	49"

Transmitter: Hwy. 119, 4-mi. W of Green Pond.

Digital Facilities: Channel No. 44 (650-656 MHz). Power: 50-kw max. visual. Antenna: 1263-ft. above av. terrain, 1263-ft. above ground.

Latitude	32°	42'	42"
Longitude	80°	40'	54"

FCC Digital File Number: BPEDT-20000501AGD. Granted: August 8, 2000.

Note: Latitude and longitude coordinates shown are based on the North American Datum of 1927 (NAD 27) as currently required by the Mass Media Bureau of the FCC.

FM Affiliate: WJWJ-FM, 48-kw, 89.9 MHz (No. 210), 1100-ft.

Ownership: South Carolina ETV Commission, see WRLK-TV, Columbia.

Began Operation: September 10, 1975.

Represented (legal): Dow, Lohnes & Albertson PLLC.

Personnel:

- Michael H. Brannen**, Station Manager.
- Harry Kramer**, Engineering Manager.
- John Brunelli**, News Director.
- See **WRLK-TV**, Columbia.

WITV
Charleston
Ch. 7

Licensee: South Carolina ETV Commission, 1101 George Rogers Blvd., Columbia, SC 29201.

Studio: See WRLK-TV, Columbia.

Mailing Address: Box 11000, Columbia, SC 29211-1000.

Phone: 803-737-3200. **Fax:** 803-737-3417.

E-mail: mail@sctev.org **Web Site:** <http://www.sctev.org>

Technical Facilities: Channel No. 7 (174-180 MHz). Authorized power: 316-kw visual, 31-kw aural. Antenna: 1850-ft. above av. terrain,

1837-ft. above ground, 1854-ft. above sea level.

Latitude	32°	55'	28"
Longitude	79°	41'	58"

Transmitter: 3.4-mi. NE of Ten Mile, E of Rte. 17-701, SE of intersection with Sewee Rd.

Digital Facilities: Channel No. 49 (680-686 MHz). Power: 1000-kw max. visual. Antenna: 1709-ft. above av. terrain, 1706-ft. above ground, 1722-ft. above sea level.

Latitude	32°	55'	28"
Longitude	79°	41'	58"

Transmitter: 3.4-mi. NE of Ten Mile, E of Rte. 17-701, SE of intersection with Sewee Rd.

FCC Digital File Number: BPEDT-20000428ACL. Granted: July 18, 2000.

Note: Latitude and longitude coordinates shown are based on the North American Datum of 1927 (NAD 27) as currently required by the Mass Media Bureau of the FCC.

FM Affiliate: WSCI, 100-kw, 89.3 MHz (No. 207), 540-ft.

News Service: AP.

Ownership: South Carolina ETV Commission, see WRLK-TV, Columbia.

Began Operation: January 19, 1964.

Represented (legal): Dow, Lohnes & Albertson PLLC.

Personnel:

- Doug Carter**, Area Supervisor.
- See **WRLK-TV**, Columbia.

WRLK-TV
Columbia
Ch. 35

Licensee: South Carolina ETV Commission, 1101 George Rogers Blvd., Columbia, SC 29201.

Studio: 1101 George Rogers Blvd., Columbia, SC 29201.

Mailing Address: Box 11000, Columbia, SC 29211-1000.

Phone: 803-737-3200. **Fax:** 803-737-3417.

E-mail: mail@sctev.org **Web Site:** <http://www.sctev.org>

Technical Facilities: Channel No. 35 (596-602 MHz). Authorized power: 513-kw visual, 51.3-kw aural. Antenna: 1026-ft. above av. terrain, 999-ft. above ground, 1384-ft. above sea level.

Latitude	34°	07'	06"
Longitude	80°	56'	13"

Transmitter: Hard Scrabble Rd., 6-mi. NNE of Columbia.

Digital Facilities: Channel No. 32 (578-584 MHz). Power: 93-kw max. visual. Antenna: 1038-ft. above av. terrain, 978-ft. above ground, 1368-ft. above sea level.

Latitude	34°	07'	07"
Longitude	80°	56'	12"

Transmitter: 3.5-mi. N of I-20 & U.S. 1, 0.6-mi. E of Mount Pilgrim Church.

FCC Digital File Number: BPEDT-20000131AAB. Granted: March 2, 2001.

Note: Latitude and longitude coordinates shown are based on the North American Datum of 1927 (NAD 27) as currently required by the Mass Media Bureau of the FCC.

Satellite Earth Stations: Transmit/receive Andrew, 10-meter C-band; Andrew, 4-meter C-band; Microdyne, 3.7-meter Ku-band; Scientific-Atlanta, 4.6-meter C-band; Collins, Scientific-Atlanta receivers.

FM Affiliate: WLTR, 100-kw, 91.3 MHz (No. 217), 850-ft.

News Service: AP.

Ownership: South Carolina ETV Commission; John M. Rivers Jr., Chmn.; Paul R. Amos, Pres.; David Crouch, V.P., Administration; Jesse Bowers, V.P., Programming; Hap Griffin, V.P., Engineering.

Radio Stations: South Carolina: WJWJ-FM, Beaufort; WSCI(FM), Charleston; WLTR(FM), Columbia; WHMC-FM, Conway; WEPR(FM), Greenville; WNSC-FM, Rock Hill; WRJA-FM, Sumter.

Began Operation: September 6, 1966.

Represented (legal): Dow, Lohnes & Albertson PLLC.

Personnel:

- Bobbi J. Kennedy**, Vice President, Continuing Education.
- Terry Pound**, Vice President, School Services.
- David Crouch**, Vice President, Administrative Services.
- Kathy Gardner-Jones**, Vice President, Communications.
- Thomas L. Clark**, Vice President, Production.
- Tom Fowler**, Vice President, Radio.
- Patricia Dressler**, Publications Director.
- Debbie Humlett**, On-Air Fundraising Director.

WHMC
Conway
Ch. 23

Licensee: South Carolina ETV Commission, 1101 George Rogers Blvd., Columbia, SC 29211.

Studio: See WRLK-TV, Columbia.

Phone: 803-737-3200. **Fax:** 803-737-3417.

E-mail: mail@sctev.org **Web Site:** <http://www.sctev.org>

Technical Facilities: Channel No. 23 (524-530 MHz). Authorized power: 1740-kw max. & 851-kw horizontal visual, 174-kw max. & 85.1-kw horizontal aural. Antenna: 824-ft. above av. terrain, 842-ft. above ground, 927-ft. above sea level.

Latitude	33°	56'	58"
Longitude	79°	06'	31"

Transmitter: 6.5-mi. NNW of Conway on County Rd. 569.

Digital Facilities: Channel No. 58 (734-740 MHz). Power: 85-kw max. visual. Antenna:

South Carolina

WEBA-TV
Allendale-Barnwell
Ch. 14

Licensee: South Carolina ETV Commission, 1101 George Rogers Blvd., Columbia, SC 29201.

Studio: See WRLK-TV, Columbia.

Mailing Address: Box 11000, Columbia, SC 29211-1000.

Phone: 803-737-3200. **Fax:** 803-737-3417.

E-mail: mail@sctev.org **Web Site:** <http://www.sctev.org>

Technical Facilities: Channel No. 14 (470-476 MHz). Authorized power: 557-kw visual, 55.7-kw aural. Antenna: 805-ft. above av. terrain, 808-ft. above ground, 1049-ft. above sea level.

Latitude	33°	11'	15"
Longitude	81°	23'	50"

Transmitter: 4-mi. SSW of Barnwell on County Rd. 69.

Digital Facilities: Channel No. 33 (584-590 MHz). Power: 50-kw max. visual. Antenna: 784-ft. above av. terrain, 764-ft. above ground, 994-ft. above sea level.

Latitude	33°	11'	15"
Longitude	81°	23'	50"

FCC Digital File Number: BPEDT-20000501AHW. Granted: August 8, 2000.

Note: Latitude and longitude coordinates shown are based on the North American Datum of 1927 (NAD 27) as currently required by the Mass Media Bureau of the FCC.

News Service: AP.

Ownership: South Carolina ETV Commission, see WRLK-TV, Columbia.

Began Operation: September 5, 1967.

Represented (legal): Dow, Lohnes & Albertson PLLC.

Personnel:

- Kin Orr**, Station Supervisor.
- See **WRLK-TV**, Columbia.

South Carolina—Public/ETV Stations

804-ft. above av. terrain, 791-ft. above ground.

Latitude 33° 56' 58"
Longitude 79° 06' 31"

FCC Digital File Number: BPEDT-20000501AGN.
Granted: August 8, 2000.

Note: Latitude and longitude coordinates shown are based on the North American Datum of 1927 (NAD 27) as currently required by the Mass Media Bureau of the FCC.

FM Affiliate: WHMC, 90.1 MHz, 30-kw, 771-ft.

Ownership: South Carolina ETV Commission, see WRLK-TV, Columbia.

Began Operation: September 2, 1980.

Represented (legal): Dow, Lohnes & Albertson PLLC.

Personnel:

Robert Cooper, Station Supervisor.

See WRLK-TV, Columbia.

WJPM-TV Florence Ch. 33

Licensee: South Carolina ETV Commission, 1101 George Rogers Blvd., Columbia, SC 29211.

Studio: See WRLK-TV, Columbia.

Mailing Address: Box 11000, Columbia, SC 29211-1000.

Phone: 803-737-3200. **Fax:** 803-737-3417.

E-mail: mail@scetv.org **Web Site:** http://www.scetv.org

Technical Facilities: Channel No. 33 (584-590 MHz). Authorized power: 537-kw visual, 54, 3-kw aural. Antenna: 789-ft. above av. terrain, 797-ft. above ground, 923-ft. above sea level.

Latitude 34° 16' 47"
Longitude 79° 44' 35"

Transmitter: 5.5-mi. NNE of Florence on County Rd. 173.

Digital Facilities: Channel No. 45 (656-662 MHz). Power: 50-kw max. visual. Antenna: 781-ft. above av. terrain, 764-ft. above ground.

Latitude 34° 16' 47"
Longitude 79° 44' 35"

FCC Digital File Number: BPEDT-20000501AGS.
Granted: August 8, 2000.

Note: Latitude and longitude coordinates shown are based on the North American Datum of 1927 (NAD 27) as currently required by the Mass Media Bureau of the FCC.

News Service: AP.

Ownership: South Carolina ETV Commission, see WRLK-TV, Columbia.

Began Operation: September 3, 1967.

Represented (legal): Dow, Lohnes & Albertson PLLC.

Personnel:

Ike Johnson, Station Supervisor.

See WRLK-TV, Columbia.

WNTV Greenville Ch. 29

Licensee: South Carolina ETV Commission, 1101 George Rogers Blvd., Columbia, SC 29211.

Studio: See WRLK-TV, Columbia.

Mailing Address: Box 11000, Columbia, SC 29211-1000.

Phone: 803-737-3200. **Fax:** 803-737-3417.

E-mail: mail@scetv.org **Web Site:** http://www.scetv.org

Technical Facilities: Channel No. 29 (560-566 MHz). Authorized power: 5000-kw max. visual, 500-kw aural. Antenna: 1286-ft. above av. terrain, 262-ft. above ground, 2297-ft. above sea level.

Latitude 34° 56' 29"
Longitude 82° 24' 38"

Transmitter: Paris Mountain, 6.2-mi. N of Greenville.

Digital Facilities: Channel No. 9 (186-192 MHz). Power: 90-kw visual. Antenna: 1243-ft. above av. terrain, 223-ft. above ground, 2251-ft. above sea level.

Latitude 34° 56' 29"
Longitude 82° 24' 38"

FCC Digital File Number: BPEDT-20000428ACZ.
Granted: July 12, 2000.

Note: Latitude and longitude coordinates shown are based on the North American Datum of 1927 (NAD 27) as currently required by the Mass Media Bureau of the FCC.

FM Affiliate: WEPR, 85-kw, 90.1 MHz (No. 211), 1184-ft.

News Service: AP.

Ownership: South Carolina ETV Commission, see WRLK-TV, Columbia.

Began Operation: September 29, 1963.

Represented (legal): Dow, Lohnes & Albertson PLLC.

Personnel:

Alfred Holden, Station Supervisor.

See WRLK-TV, Columbia.

WNEH Greenwood Ch. 38

Licensee: South Carolina ETV Commission, 1101 George Rogers Blvd., Columbia, SC 29211.

Studio: See WRLK-TV, Columbia.

Mailing Address: Box 11000, Columbia, SC 29211-1000.

Phone: 803-737-3200. **Fax:** 803-737-3417.

E-mail: mail@scetv.org **Web Site:** http://www.scetv.org

Technical Facilities: Channel No. 38 (614-620 MHz). Authorized power: 1776-kw max. visual, 177.6-kw max. aural. Antenna: 768-ft. above av. terrain, 688-ft. above ground, 1389-ft. above sea level.

Latitude 34° 22' 19"
Longitude 82° 10' 04"

Transmitter: Rd. 264, 3-mi. E of Ware Shoals.

Digital Facilities: Channel No. 18 (494-500 MHz). Power: 50-kw max. visual. Antenna: 758-ft. above av. terrain, 653-ft. above ground.

Latitude 34° 22' 19"
Longitude 82° 10' 04"

FCC Digital File Number: BPEDT-20000501AGM.
Granted: August 8, 2000.

Note: Latitude and longitude coordinates shown are based on the North American Datum of 1927 (NAD 27) as currently required by the Mass Media Bureau of the FCC.

News Service: AP.

Ownership: South Carolina ETV Commission, see WRLK-TV, Columbia.

Began Operation: September 10, 1984.

Represented (legal): Dow, Lohnes & Albertson PLLC.

Personnel:

Karl Leatherman, Station Supervisor.

See WRLK-TV, Columbia.

WNSC-TV Rock Hill Ch. 30

Licensee: South Carolina ETV Commission, 1101 George Rogers Blvd., Columbia, SC 29211.

Studio: York Technical College., Hwy. 21 Bypass, Rock Hill, SC 29730.

Mailing Address: Box 11766, Rock Hill, SC 29731.

Phone: 803-324-3184. **Fax:** 803-324-0580.

E-mail: jbullington@wnsc.org **Web Site:** http://www.wnsc.org

Technical Facilities: Channel No. 30 (566-572 MHz). Authorized power: 575-kw visual, 68-kw aural. Antenna: 691-ft. above av. terrain, 649-ft. above ground, 1289-ft. above sea level.

Latitude 34° 50' 24"
Longitude 81° 01' 07"

Transmitter: 0.25-mi. NW of intersection of County Rds. 246 & 247, near Edgemoor.

Digital Facilities: Channel No. 15 (476-482 MHz). Power: 50-kw max. visual. Antenna: 686-ft. above av. terrain, 617-ft. above ground.

Latitude 34° 50' 23"
Longitude 81° 01' 06"

FCC Digital File Number: BPEDT-20000501AHV.
Granted: August 8, 2000.

Note: Latitude and longitude coordinates shown are based on the North American Datum of 1927 (NAD 27) as currently required by the Mass Media Bureau of the FCC.

Satellite Earth Station: Collins, 10-meter; Rockwell receivers.

Ownership: South Carolina ETV Commission, see WRLK-TV, Columbia.

Began Operation: January 3, 1978.

Represented (legal): Dow, Lohnes & Albertson PLLC.

Personnel:

John Bullington, Station Manager, Public Information.

John Bambach, Programming & Production Manager.

David Taylor, Engineering Manager.

WRET-TV Spartanburg Ch. 49

Licensee: South Carolina ETV Commission, 1101 George Rogers Blvd., Columbia, SC 29211.

Studio: Media Bldg., U. of S. Carolina, Spartanburg, SC 29303.

Mailing Address: Box 4069, Spartanburg, SC 29305.

Phone: 864-503-9371. **Fax:** 864-503-3615.

E-mail: scetv3@teleplex.net

Technical Facilities: Channel No. 49 (680-686 MHz). Authorized power: 1740-kw max. & 832-kw horizontal visual, 174-kw max. & 83, 2-kw horizontal aural. Antenna: 970-ft. above av. terrain, 859-ft. above ground, 1659-ft. above sea level.

Latitude 34° 53' 09"
Longitude 81° 49' 15"

Transmitter: 1.5-mi. S of Whitestone Community.

Digital Facilities: Channel No. 43 (644-650 MHz). Power: 50-kw max. visual. Antenna: 991-ft. above av. terrain, 830-ft. above ground.

Latitude 34° 53' 10"
Longitude 81° 49' 16"

FCC Digital File Number: BPEDT-20000501AGP.
Granted: August 8, 2000.

Note: Latitude and longitude coordinates shown are based on the North American Datum of 1927 (NAD 27) as currently required by the Mass Media Bureau of the FCC.

Satellite Earth Station: Rockwell, 10-meter C-band; Scientific-Atlanta receivers.

Ownership: South Carolina ETV Commission, see WRLK-TV, Columbia.

Began Operation: September 8, 1980.

Represented (legal): Dow, Lohnes & Albertson PLLC.

Personnel:

John J. Edwards, Program & Production Manager.

Don Fortner, Chief Engineer.

William Ira Richardson, Program & Production Director.

Robert Cockman, Transmitter Supervisor.

WRJA-TV

Sumter
Ch. 27

Licensee: South Carolina ETV Commission, 1101 George Rogers Blvd., Columbia, SC 29211.

Studio: 18 N. Harvin St., Sumter, SC 29151.

Mailing Address: Box 11000, Columbia, SC 29211-1000.

Phone: 803-773-5546.

E-mail: jbnard@fbc-i.net Web Site: <http://www.wrja.org>

Technical Facilities: Channel No. 27 (548-554 MHz). Authorized power: 764-kw max. & 339-kw horizontal visual, 78.7-kw aural. Antenna: 1163-ft. above av. terrain, 1195-ft. above ground, 1335-ft. above sea level.

Latitude 33° 52' 52"
Longitude 80° 16' 14"

Transmitter: 2-mi. S of Hwy. 378, 4-mi. SE of Sumter.

Digital Facilities: Channel No. 28 (554-560 MHz). Power: 50-kw max. visual. Antenna: 1158-ft. above av. terrain, 1158-ft. above ground.

Latitude 33° 52' 51"
Longitude 80° 16' 15"

FCC Digital File Number: BPEDT-20000501AGL. Granted: August 8, 2000.

Note: Latitude and longitude coordinates shown are based on the North American Datum of 1927 (NAD 27) as currently required by the Mass Media Bureau of the FCC.

Satellite Earth Station: Standard Agile Omni, 10-meter.

FM Affiliate: WRJA-FM, 100-kw, 88.1 MHz (No. 201), 1000-ft.

Ownership: South Carolina ETV Commission, see WRJK-TV, Columbia.

Began Operation: September 7, 1975.

Personnel:

James L. Barnard, Station Manager, Promotion Director & Business Manager.

Kevin Jordan, Engineering Manager.

William Anderson, Program Director.

South Dakota

KDSD-TV
Aberdeen
Ch. 16

Licensee: South Dakota Board of Directors for Educational Telecommunications, Dakota & Cherry Sts., Box 5000, Vermillion, SD 57069-5000.

Studio: See KUSD-TV, Vermillion.

Phone: 605-677-5861. Fax: 605-677-5010.

E-mail: viewer_mail@sdptv.pbs.org Web Site: <http://www.sdpb.org>

Technical Facilities: Channel No. 16 (482-488 MHz). Authorized power: 1349-kw max. & 537-kw horizontal visual, 103-kw max. & 81.3-kw horizontal aural. Antenna: 1170-ft. above av. terrain, 1066-ft. above ground, 2924-ft. above sea level.

Latitude 45° 29' 55"
Longitude 97° 40' 35"

Transmitter: 8-mi. E of Pierpont.

Digital Facilities: Channel No. 17 (488-494 MHz). Power: 50-kw max. visual. Antenna: 1145-ft. above av. terrain, 1001-ft. above ground, 2858-ft. above sea level.

Latitude 45° 29' 54"
Longitude 97° 40' 28"

FCC Digital File Number: BPEDT-20000217AAG. Granted: May 9, 2001.

Note: Latitude and longitude coordinates shown are based on the North American Datum of 1927 (NAD 27) as currently required by the Mass Media Bureau of the FCC.

FM Affiliate: KDSD-FM, 70-kw, 90.9 MHz (No. 215).

Ownership: South Dakota Board of Directors for ETV, see KUSD-TV, Vermillion.

Began Operation: January 1, 1972.

Represented (legal): Cohn & Marks.

Personnel: See KUSD-TV, Vermillion.

KESD-TV
Brookings
Ch. 8

Licensee: South Dakota Board of Directors for Educational Telecommunications, Dakota & Cherry Sts., Box 5000, Vermillion, SD 57069-5000.

Studio: See KUSD-TV, Vermillion.

Phone: 605-677-5861. Fax: 605-677-5010.

E-mail: viewer_mail@sdptv.pbs.org Web Site: <http://www.sdpb.org>

Technical Facilities: Channel No. 8 (180-186 MHz). Authorized power: 245-kw visual, 45.7-kw aural. Antenna: 750-ft. above av. terrain, 800-ft. above ground, 2549-ft. above sea level.

Latitude 44° 20' 10"
Longitude 97° 13' 41"

Transmitter: 3-mi. S of Hetland.

Digital Facilities: Channel No. 18 (494-500 MHz). Power: 801.6-kw max. visual. Antenna: 682-ft. above av. terrain, 686-ft. above ground, 2434-ft. above sea level.

Latitude 44° 20' 16"
Longitude 97° 13' 42"

FCC Digital File Number: BPEDT-20000217AAC. Granted: January 29, 2001.

Note: Latitude and longitude coordinates shown are based on the North American Datum of 1927 (NAD 27) as currently required by the Mass Media Bureau of the FCC.

FM Affiliate: KESD, 50-kw, 88.3 MHz (No. 202), 610-ft.

News Service: AP.

Ownership: South Dakota Board of Directors for ETV, see KUSD-TV, Vermillion.

Began Operation: February 4, 1968.

Represented (legal): Cohn & Marks.

Personnel: See KUSD-TV, Vermillion.

KPSD-TV
Eagle Butte
Ch. 13

Licensee: South Dakota Board of Directors for Educational Telecommunications, Dakota & Cherry Sts., Box 5000, Vermillion, SD 57069-5000.

Studio: See KUSD-TV, Vermillion.

Phone: 605-677-5861. Fax: 605-677-5010.

E-mail: viewer_mail@sdptv.pbs.org Web Site: <http://www.sdpb.org>

Technical Facilities: Channel No. 13 (210-216 MHz). Authorized power: 316-kw visual, 31.6-kw aural. Antenna: 1700-ft. above av. terrain, 1696-ft. above ground, 4313-ft. above sea level.

Latitude 45° 03' 14"
Longitude 102° 15' 47"

Transmitter: 12-mi. NW of Faith.

Digital Facilities: Channel No. 25 (536-542 MHz). Power: 660.8-kw max. visual. Antenna: 1604-ft. above av. terrain, 1549-ft. above ground, 4163-ft. above sea level.

Latitude 45° 03' 14"
Longitude 102° 15' 47"

FCC Digital File Number: BPEDT-20000217AAD. Granted: January 29, 2001.

Note: Latitude and longitude coordinates shown are based on the North American Datum of 1927 (NAD 27) as currently required by the Mass Media Bureau of the FCC.

FM Affiliate: KPSD-FM, 100-kw, 97.1 MHz (No. 246).

Ownership: South Dakota Board of Directors for ETV, see KUSD-TV, Vermillion.

Began Operation: September 16, 1974.

Personnel: See KUSD-TV, Vermillion.

KQSD-TV
Lowry
Ch. 11

Licensee: South Dakota Board of Directors for Educational Telecommunications, Dakota & Cherry Sts., Box 5000, Vermillion, SD 57069-5000.

Studio: See KUSD-TV, Vermillion.

Phone: 605-677-5861. Fax: 605-677-5010.

E-mail: viewer_mail@sdptv.pbs.org Web Site: <http://www.sdpb.org>

Technical Facilities: Channel No. 11 (198-204 MHz). Authorized power: 234-kw visual, 28.2-kw aural. Antenna: 1040-ft. above av. terrain, 826-ft. above ground, 3066-ft. above sea level.

Latitude 45° 16' 34"
Longitude 99° 59' 03"

Transmitter: 3-mi. S of Lowry.

Digital Facilities: Channel No. 15 (476-482 MHz). Power: 368.5-kw max. visual. Antenna: 899-ft. above av. terrain, 718-ft. above ground, 2894-ft. above sea level.

Latitude 45° 18' 38"
Longitude 99° 59' 10"

FCC Digital File Number: BPEDT-20000217AAH. Granted: January 29, 2001.

Note: Latitude and longitude coordinates shown are based on the North American Datum of 1927 (NAD 27) as currently required by the Mass Media Bureau of the FCC.

FM Affiliate: KQSD-FM, 100-kw, 91.9 MHz (No. 220).

Ownership: South Dakota Board of Directors for ETV, see KUSD-TV, Vermillion.

Began Operation: March 9, 1976.

Personnel: See KUSD-TV, Vermillion.

KZSD-TV
Martin
Ch. 8

Licensee: South Dakota Board of Directors for Educational Telecommunications, Dakota & Cherry Sts., Box 5000, Vermillion, SD 57069-5000.

Studio: See KUSD-TV, Vermillion.

Phone: 605-677-5861. Fax: 605-677-5010.

E-mail: viewer_mail@sdptv.pbs.org Web Site: <http://www.sdpb.org>

Technical Facilities: Channel No. 8 (180-186 MHz). Authorized power: 275-kw visual, 30.2-kw aural. Antenna: 869-ft. above av. terrain, 620-ft. above ground, 3717-ft. above sea level.

Latitude 43° 26' 06"
Longitude 101° 33' 14"

Transmitter: 3-mi. S of Long Valley.

Digital Facilities: Channel No. 23 (524-530 MHz). Power: 1000-kw max. visual. Antenna: 794-ft. above av. terrain, 54-ft. above ground, 3638-ft. above sea level.

South Dakota—Public/ETV Stations

Latitude 43° 25' 59"
Longitude 101° 33' 16"

FCC Digital File Number: BPEDT-20000217AAJ.
Granted: January 29, 2001.

Note: Latitude and longitude coordinates shown are based on the North American Datum of 1927 (NAD 27) as currently required by the Mass Media Bureau of the FCC.

FM Affiliate: KZSD-FM, 100-kw.

Ownership: South Dakota Board of Directors for ETV, see KUSD-TV, Vermillion.

Radio Stations: South Dakota: KDSD-FM, Aberdeen; KESD-FM, Brookings; KPSD-FM, Eagle Butte; KQSD-FM, Lowry; KZSD(FM), Martin; KTSD-FM, Pierre; KHBE-FM, Rapid City; KUSD-FM, Vermillion.

Began Operation: February 9, 1978.

Personnel: See KUSD-TV, Vermillion.

KTSD-TV

Pierre
Ch. 10

Licensee: South Dakota Board of Directors for Educational Telecommunications, Dakota & Cherry Sts., Box 5000, Vermillion, SD 57069-5000.

Studio: See KUSD-TV, Vermillion.

Phone: 605-677-5861. **Fax:** 605-677-5010.

E-mail: viewer_mail@sdptv.pbs.org **Web Site:** <http://www.sdpb.org>

Technical Facilities: Channel No. 10 (192-198 MHz). Authorized power: 316-kw max. & 269-kw horizontal visual, 37.1-kw max. & 31.6-kw horizontal aural. Antenna: 1600-ft. above av. terrain, 1326-ft. above ground, 3404-ft. above sea level.

Latitude 43° 57' 55"
Longitude 99° 35' 56"

Transmitter: 6-mi. N of Reliance.

Digital Facilities: Channel No. 21 (512-518 MHz). Power: 586-kw max. visual. Antenna: 1499-ft. above av. terrain, 1168-ft. above ground, 3225-ft. above sea level.

Latitude 43° 58' 05"
Longitude 99° 35' 40"

Transmitter: 7-mi. N of Reliance on Medicine Butte.

FCC Digital File Number: BPEDT-20000217AAJ.
Granted: January 29, 2001.

Note: Latitude and longitude coordinates shown are based on the North American Datum of 1927 (NAD 27) as currently required by the Mass Media Bureau of the FCC.

FM Affiliate: KTSD-FM, 100-kw, 91.1 MHz (No. 216).

Ownership: South Dakota Board of Directors for ETV, see KUSD-TV, Vermillion.

Began Operation: August 1, 1970.

Personnel: See KUSD-TV, Vermillion.

KBHE-TV

Rapid City
Ch. 9

Licensee: South Dakota Board of Directors for Educational Telecommunications, Dakota & Cherry Sts., Box 5000, Vermillion, SD 57069-5000.

Studio: See KUSD-TV, Vermillion.

Phone: 605-677-5861. **Fax:** 605-677-5010.

E-mail: viewer_mail@sdptv.pbs.org **Web Site:** <http://www.sdpb.org>

Technical Facilities: Channel No. 9 (186-192 MHz). Authorized power: 45.62-kw visual. Antenna: 661-ft. above av. terrain, 433-ft. above ground, 4254-ft. above sea level.

Latitude 44° 03' 07"
Longitude 103° 14' 36"

Transmitter: 3650 Skyline Dr.

Digital Facilities: Channel No. 28 (554-560 MHz). Power: 76.3-kw max. visual. Antenna: 620-ft. above av. terrain, 364-ft. above ground, 4199-ft. above sea level.

Latitude 44° 03' 08"
Longitude 103° 14' 34"

FCC Digital File Number: BPEDT-20000217AAB.
Granted: March 2, 2001.

Note: Latitude and longitude coordinates shown are based on the North American Datum of 1927 (NAD 27) as currently required by the Mass Media Bureau of the FCC.

FM Affiliate: KHBE-FM, 9.8-kw, 89.3 MHz (No. 207).

Ownership: South Dakota Board of Directors for ETV, see KUSD-TV, Vermillion.

Began Operation: September 13, 1967.

Personnel: See KUSD-TV, Vermillion.

KCSD-TV

Sioux Falls
Ch. 23

Licensee: South Dakota Board of Directors for Educational Telecommunications, Cherry Sts., Box 5000, Vermillion, SD 57069-5000.

Studio: See KUSD-TV, Vermillion.

Phone: 605-677-5861. **Fax:** 605-677-5010.

E-mail: viewer_mail@sdptv.pbs.org **Web Site:** <http://www.sdpb.org>

Technical Facilities: Channel No. 23 (524-530 MHz). Authorized power: 13.2-kw max. visual. Antenna: 177-ft. above av. terrain, 125-ft. above ground, 1624-ft. above sea level.

Latitude 43° 32' 07"
Longitude 96° 44' 34"

Transmitter: Sioux Valley Hospital roof, 1100 S. Euclid Ave.

Digital Facilities: Channel No. 24 (530-536 MHz). Power: 50-kw max. visual. Antenna: 171-ft. above av. terrain, 125-ft. above ground, 1624-ft. above sea level.

Latitude 43° 31' 56"
Longitude 96° 44' 20"

FCC Digital File Number: BPEDT-20000217AAE.
Granted: January 29, 2001.

Note: Latitude and longitude coordinates shown are based on the North American Datum of 1927 (NAD 27) as currently required by the Mass Media Bureau of the FCC.

Ownership: South Dakota Board of Directors for ETV, see KUSD-TV, Vermillion.

Began Operation: June 13, 1995.

Represented (legal): Cohn & Marks.

Personnel: See KUSD-TV, Vermillion.

KUSD-TV

Vermillion
Ch. 2

Licensee: South Dakota Board of Directors for Educational Telecommunications, Dakota & Cherry Sts., Box 5000, Vermillion, SD 57069-5000.

Studio: U. of South Dakota Campus, Vermillion, SD 57069.

Mailing Address: Box 5000, Dakota & Cherry Sts., Vermillion, SD 57069-5000.

Phone: 605-677-5861. **Fax:** 605-677-5010.

E-mail: viewer_mail@sdptv.pbs.org **Web Site:** <http://www.sdpb.org>

Technical Facilities: Channel No. 2 (54-60 MHz). Authorized power: 100-kw visual, 20-kw aural. Antenna: 760-ft. above av. terrain, 657-ft. above ground, 2167-ft. above sea level.

Latitude 43° 03' 00"
Longitude 96° 47' 12"

Transmitter: 2-mi. S of Beresford.

Digital Facilities: Channel No. 34 (590-596 MHz). Power: 1000-kw max. visual. Antenna: 669-ft. above av. terrain, 518-ft. above ground, 2028-ft. above sea level.

Latitude 43° 03' 01"
Longitude 96° 47' 01"

FCC Digital File Number: BPEDT-20000217AAF.
Granted: January 29, 2001.

Note: Latitude and longitude coordinates shown are based on the North American Datum of 1927 (NAD 27) as currently required by the Mass Media Bureau of the FCC.

Satellite Earth Stations: Collins, 10-meter C-band; Vertex, 6.1-meter Ku-band; General Instrument, Standard Communications receivers.

FM Affiliate: KUSD, 32-kw, 89.7 MHz (No. 209), 663-ft.

Ownership: South Dakota Board of Directors for ETV. Charles Clay, Chmn.; Don Checots, Exec. Dir.; Julie Anderson, Exec. Dir.

Radio Stations: South Dakota: KDSD-FM, Aberdeen; KESD-FM, Brookings; KPSD-FM, Eagle Butte; KQSD-FM, Lowry; KZSD(FM), Martin; KTSD-FM, Pierre; KHBE-FM, Rapid City; KUSD-FM, Vermillion.

Began Operation: July 5, 1961.

Represented (legal): Cohn & Marks.

Personnel:

Julie Andersen, Development & Marketing Director.

Michelle Van Maanen, Television Director.

Terry Spencer, Development Director.

Carol Robertson, Promotions Director.

Wayne Nelson, Engineering Director.

Deborah Larson, Business Manager.

Tennessee

WTCL

Chattanooga
Ch. 45

Licensee: Greater Chattanooga Public Television Corp., 4411 Amnicola Hwy., Chattanooga, TN 37406.

Studio: 4411 Amnicola Hwy., Chattanooga, TN 37406.

Phone: 423-629-0045. **Fax:** 423-698-8557.

E-mail: victorhogstrom@wtcl.pbs **Web Site:** <http://www.wtcl-tv45.com>

Technical Facilities: Channel No. 45 (656-662 MHz). Authorized power: 1524-kw max. visual. Antenna: 1076-ft. above av. terrain, 503-ft. above ground, 2505-ft. above sea level.

Latitude 35° 12' 26"
Longitude 85° 16' 52"

Transmitter: Sawyer Cemetery Rd., Hamilton.

Digital Facilities: Channel No. 29 (560-566 MHz). Power: 200-kw max. visual. Antenna: 1102-ft. above av. terrain, 410-ft. above ground.

Latitude 35° 12' 26"
Longitude 85° 16' 52"

FCC Digital File Number: BPEDT-20000428ACQ.
Granted: August 10, 2000.

Note: Latitude and longitude coordinates shown are based on the North American Datum of 1927 (NAD 27) as currently required by the Mass Media Bureau of the FCC.

Ownership: Greater Chattanooga Public TV Corp. Paul Starnes, Chmn.; John Germ, Vice Chmn.; Steve Kurtz, Secy.; Greg Jones, Treas.

Began Operation: March 3, 1970.

Represented (legal): Dow, Lohnes & Albertson PLLC.

Personnel:

Victor Hogstrom, President & General Manager.

Kelly Williams, Vice President, Programming & Public Information.

Bryan D. Fuqua, Vice President, Technical Services.

J. Milton Greaves, Vice President, Corporate Relations.

Martha Umiker, Business Manager.

WCTE

Cookeville

Ch. 22

Licensee: Upper Cumberland Broadcast Council, Box 38502, Cookeville, TN 38502.

Studio: Box 38502, Cookeville, TN 38502.

Phone: 931-528-2222. **Fax:** 931-372-6284.

E-mail: wcte_webmaster@wcte.pbs.org **Web Site:** <http://www.wcte.org>

Technical Facilities: Channel No. 22 (518-524 MHz). Authorized power: 1314-kw max. visual. Antenna: 1395-ft. above av. terrain, 776-ft. above ground, 2773-ft. above sea level.

Latitude 36° 10' 26"
Longitude 85° 20' 37"

Transmitter: 8.5-mi. E of Cookeville.

Digital Facilities: Channel No. 52 (698-704 MHz). Power: 15-kw max. visual. Antenna: 1395-ft. above av. terrain, 776-ft. above ground.

Latitude 36° 10' 26"
Longitude 85° 20' 37"

FCC Digital File Number: BPEDT-20000428AOC. Granted: February 22, 2001.

Note: Latitude and longitude coordinates shown are based on the North American Datum of 1927 (NAD 27) as currently required by the Mass Media Bureau of the FCC.

Satellite Earth Station: Collins, 10-meter; Collins receivers.

Ownership: Upper Cumberland Broadcast Council. Frank Layne, Chmn.; Doug Young, Vice Chmn.; Oplless Walker, Secy.; Bill Ray Jr., Treas.

Began Operation: August 21, 1978. Transfer to local corp. from Tennessee State Board of Education approved by FCC 1985.

Personnel:

Ken Garry, General Manager.

Rebecca R. Magura, Station Manager.

Joe Ward, Development Director.

Rick Wells, Production Manager.

Becky Murdock, Business Manager.

Donna Castle, Promotion Director.

Sue Gibbons, Traffic Manager.

Robert Huddleston, Chief Engineer.

WKOP-TV

Knoxville

Ch. 15

Licensee: East Tennessee Public Communications Corp., 1611 E. Magnolia Ave., Knoxville, TN 37917.

Phones: 865-595-0220; 800-595-0220. **Fax:** 865-595-0300.

E-mail: viewer_mail@wsjk.pbs.org **Web Site:** <http://www.wsjk-wkop.org>

Technical Facilities: Channel No. 15 (476-482 MHz). Authorized power: 2244-kw max. visual. Antenna: 1683-ft. above av. terrain, 1360-ft. above ground, 2705-ft. above sea level.

Latitude 36° 00' 19"
Longitude 83° 56' 23"

Transmitter: Sharp's Ridge Memorial Park Rd.

Digital Facilities: Channel No. 17 (488-494 MHz). Power: 100-kw max. visual. Antenna: 1588-ft. above av. terrain, 1201-ft. above ground.

Latitude 36° 00' 13"
Longitude 83° 56' 35"

FCC Digital File Number: BPEDT-20000426ABR. Granted: May 17, 2001.

Note: Latitude and longitude coordinates shown are based on the North American Datum of 1927 (NAD 27) as currently required by the Mass Media Bureau of the FCC.

Ownership: East Tennessee Public Communications Corp. Richard Meschendorf, Chmn.

Began Operation: August 15, 1990.

Represented (legal): Robert S. Stone.

Personnel:

Jim Tindell, President & General Manager.

Colvin Idol, Program Manager.

Bob Hutchison, Program Manager.

Teresa James, Business Manager.

Cathy Wilson, Traffic Manager.

Elaine Tomber, Development Director.

WLJT

Lexington

Ch. 11

Licensee: West Tennessee Public TV Council Inc., Clement Hall, Martin, TN 38238.

Studio: 206 E. Main St., Suite 201, Jackson, TN 38301.

Mailing Address: Box 966, Martin, TN 38237.

Phones: 731-587-7561; 800-366-9558.

E-mail: wljt@utm.edu **Web Site:** <http://www.wljt.org>

Technical Facilities: Channel No. 11 (198-204 MHz). Authorized power: 316-kw visual, 63.1-kw aural. Antenna: 640-ft. above av. terrain, 499-ft. above ground, 1167-ft. above sea level.

Latitude 35° 42' 12"
Longitude 88° 36' 10"

Transmitter: 13.5-mi. W of Lexington, Hwy. 412.

Digital Facilities: Channel No. 47 (668-674 MHz). Power: 1.5-kw max. visual. Antenna: 499-ft. above av. terrain, 299-ft. above ground, 968-ft. above sea level.

Latitude 35° 42' 12"
Longitude 88° 36' 10"

Transmitter: 12.5-mi. NW of Lexington.

FCC Digital File Number: BPEDT-20000501AHI. Granted: February 22, 2001.

Note: Latitude and longitude coordinates shown are based on the North American Datum of 1927 (NAD 27) as currently required by the Mass Media Bureau of the FCC.

Satellite Earth Stations: Odorn, 4-meter Ku-band; Scientific-Atlanta, 7-meter C-band; Scientific-Atlanta, Standard Communications receivers.

Ownership: West Tennessee Public TV Council Inc. Bud Grimes, Pres.

Began Operation: February 13, 1968.

Personnel:

John E. Harris III, General Manager.

Walter Swigert, Chief Engineer.

Katrina Cobb, Programming & Information Director.

Darrell Conner, Producer & Director.

Kimberly Page, Membership Director.

Don Hill, Marketing Manager.

Jack Glisson, Production Engineer.

Monica Shumake, Business Manager.

WKNO

Memphis

Ch. 10

Licensee: Mid-South Public Communications Foundation, Box 241880, Memphis, TN 38124-1880.

Studio: 900 Getwell St., Memphis, TN 38111.

Mailing Address: Box 241880, Memphis, TN 38111.

Phone: 901-458-2521. **Fax:** 901-325-6505.

E-mail: wknopi@wkno.org **Web Site:** <http://www.wkno.org>

Technical Facilities: Channel No. 10 (192-198 MHz). Authorized power: 316-kw visual, 56.2-kw aural. Antenna: 1080-ft. above av. terrain, 1114-ft. above ground, 1449-ft. above sea level.

Latitude 35° 09' 17"
Longitude 89° 49' 20"

Transmitter: 7192 Raleigh-LaGrange Rd.

Digital Facilities: Channel No. 29 (560-566 MHz). Power: 1000-kw max. visual. Antenna: 1004-ft. above av. terrain, 974-ft. above ground.

Latitude 35° 09' 16"
Longitude 89° 49' 20"

Transmitter: 7192 Raleigh LaGrange Rd.

FCC Digital File Number: BPEDT-20000425AAO. Granted: February 1, 2001.

Note: Latitude and longitude coordinates shown are based on the North American Datum of 1927 (NAD 27) as currently required by the Mass Media Bureau of the FCC.

Satellite Earth Stations: Collins, 10-meter C-band; Vertex, 6.1-meter Ku-band; Collins, Scientific-Atlanta, Standard Communications receivers.

FM Affiliate: WKNO-FM, 100-kw, 91.1 MHz (No. 216), 580-ft.

Ownership: Mid-South Public Communications Foundation. Mid-South Public Communications Foundation personnel: Thomas Martin, Chmn.; Michael J. Labonia, Pres. & Chief Exec. Officer; Sheila Hjort, Dir., Finance & Admin.; Russ A. Abernathy, Dir., Broadcasting & Engineering.

Radio Stations: Mississippi: WKNA-FM, Senatobia. Tennessee: WKNO-FM, Memphis; WKNO-FM, Dyersburg; WKNP-FM, Jackson.

Began Operation: June 25, 1956.

Represented (legal): Schwartz, Woods & Miller.

Represented (engineering): Graham Brock Inc.

Personnel:

Michael LaBonia, President & Chief Executive Officer.

Russ A. Abernathy, Station Manager, Television & Engineering Director.

Debi Robertson, Program Operations Manager.

Teri Sullivan, Promotion Director.

Sheila Hjort, Business Manager.

Charles McLarty, Marketing Director.

David George, Production Manager.

Arthur Smith, Engineering Manager.

WNPT

Nashville

Ch. 8

Licensee: WDCN Public Television Corp., 161 Rains Ave., Nashville, TN 37203-5330.

Studio: 161 Rains Ave., Nashville, TN 37203.

Phone: 615-259-9325. **Fax:** 615-248-6120.

E-mail: tv8@wnpt.net **Web Site:** <http://www.wnpt.net>

Technical Facilities: Channel No. 8 (180-186 MHz). Authorized power: 295-kw visual, 29.5-kw aural. Antenna: 1280-ft. above av. terrain, 942-ft. above ground, 2049-ft. above sea level.

Latitude 36° 02' 50"
Longitude 86° 49' 48"

Transmitter: 1406 Old Hickory Blvd.

Digital Facilities: Channel No. 46 (662-668 MHz). Power: 963.5-kw max. visual. Antenna: 1348-ft. above av. terrain, 902-ft. above ground, 2008-ft. above sea level.

Latitude 36° 02' 50"
Longitude 86° 49' 49"

Transmitter: 1406 Old Hickory Rd.

FCC Digital File Number: BPEDT-20000403AAU. Granted: August 10, 2000.

Note: Latitude and longitude coordinates shown are based on the North American Datum of 1927 (NAD 27) as currently required by the Mass Media Bureau of the FCC.

Multichannel TV Sound: Stereo and separate audio program.

Satellite Earth Stations: Andrew, 10-meter C-band; Vertex, 6.1-meter Ku-band; Winegard, 3-meter Ku & C-band; General Instrument,

Tennessee—Public/ETV Stations

Standard Communications, Toshiba receivers.

Ownership: WDCN Public Television Corp. Ben R. Rechter, Chmn.; Steven M. Bass, Pres. & Chief Exec. Officer.

Began Operation: September 10, 1962. Sale to present owner from Nashville Metropolitan Board of Public Education approved by FCC June 24, 1999.

Represented (legal): Covington & Burling.

Personnel:

Beth Curley, Vice President & Station Manager.

Charles Brumbelow, Vice President & Chief Financial Officer.

Milt Capps, Vice President, Corporate Communications & Government Relations.

Nancy Lightsey, Development Director.

Gail Busby, Marketing Director.

Joe Riley, Production Manager.

Harmon McBride, Program Director.

Bill Spencer, Chief Engineer.

WSJK

Sneedville Ch. 2

Licensee: East Tennessee Public Communications Corp., 1611 E. Magnolia Ave., Knoxville, TN 37917.

Phones: 865-595-0220; 800-595-0220. **Fax:** 865-595-0300.

E-mail: viewer_mail@wsjk.pbs.org **Web Site:** http://www.wsjk-wkop.org

Technical Facilities: Channel No. 2 (54-60 MHz). Authorized power: 100-kw visual, 20-kw aural. Antenna: 1760-ft. above av. terrain, 499-ft. above ground, 3178-ft. above sea level.

Latitude 36° 22' 52"
Longitude 83° 10' 48"

Transmitter: Approx. 10-mi. S of Sneedville.

Digital Facilities: Channel No. 41 (632-638 MHz). Power: 735-kw max. visual. Antenna: 1437-ft. above av. terrain, 174-ft. above ground.

Latitude 36° 22' 52"
Longitude 83° 10' 54"

FCC Digital File Number: BPEDT-20000426ABS. Granted: February 1, 2001.

Note: Latitude and longitude coordinates shown are based on the North American Datum of 1927 (NAD 27) as currently required by the Mass Media Bureau of the FCC.

Satellite Earth Station: Collins, 10-meter. Collins, SBS receivers.

Ownership: East Tennessee Public Communications Corp., Richard Meschendorf, Chmn.

Began Operation: March 15, 1967. Transfer to present owner approved by FCC August 17, 1983.

Represented (legal): Robert S. Stone.

Personnel:

Jim Tindell, President & General Manager.

Colvin Idol, Program Manager.

Bob Hutchison, Production Manager.

Teresa James, Business Manager.

Cathy Wilson, Traffic Manager.

Elaine Tomber, Development Director.

Texas

KACV-TV Amarillo Ch. 2

Licensee: Amarillo Jr. College District, Box 447, Amarillo, TX 79178.

Studio: 2408 S. Jackson, Amarillo, TX 79178.

Mailing Address: Box 447, Amarillo, TX 79178.

Phones: 806-371-5222; 806-371-5230. **Fax:** 806-371-5258.

E-mail: kacvtv@actx.edu **Web Site:** http://www.kacvtv.org

Technical Facilities: Channel No. 2 (54-60 MHz). Authorized power: 100-kw visual, 10-kw aural. Antenna: 1315-ft. above av. terrain, 1270-ft. above ground, 4702-ft. above sea level.

Latitude 35° 20' 33.00"
Longitude 101° 49' 20.50"

Transmitter: 2.2-mi. NNE of U.S. 87 & Givens Ave.

Digital Facilities: Channel No. 21 (512-518 MHz). Power: 1000-kw max. visual. Antenna: 1317-ft. above av. terrain, 1270-ft. above ground, 4701-ft. above sea level.

Latitude 35° 20' 33.00"
Longitude 101° 49' 21.00"

Transmitter: 1.4-mi. NNE of US 87 & Givens Ave.

FCC Digital File Number: BPEDT-20000417ABM. Granted: January 29, 2001.

Note: Latitude and longitude coordinates shown are based on the North American Datum of 1927 (NAD 27) as currently required by the Mass Media Bureau of the FCC.

Multichannel TV Sound: Stereo only.

FM Affiliate: KACV-FM, 100 kw, 89.9 MHz, 1110-ft.

Ownership: Amarillo Junior College. Fred Williams, Pres.; Neil Moseley, V.P., Business Affairs.

Radio Stations: Texas: KACV-FM, Amarillo.

Began Operation: August 29, 1988.

Represented (legal): Wayne Coy Jr.

Represented (engineering): William B. Carr & Associates Inc.

Personnel:

Joyce Herring, General Manager.

Cynthia Hunt, Promotion Director.

Donald Ford, Chief Engineer.

Bill Young, Program Director.

Ellen Neal, Public Affairs Director.

Kim Thompson, Business Manager.

KLRU

Austin Ch. 18

Licensee: Capital of Texas Public Telecommunications Council, Box 7158, Austin, TX 78713.

Studio: Communication Center, U. of Texas, Austin, TX 78713.

Phone: 512-471-4811. **Fax:** 512-475-9090.

E-mail: info@klru.pbs.org **Web Site:** http://www.klru.org

Technical Facilities: Channel No. 18 (494-500 MHz). Authorized power: 1815.5-kw visual, 375.8-kw aural. Antenna: 1100-ft. above av. terrain, 1184-ft. above ground, 2049-ft. above sea level.

Latitude 30° 19' 20"
Longitude 97° 48' 10"

Transmitter: Trail of the Madrones, 5-mi. W of Austin.

Digital Facilities: Channel No. 22 (518-524 MHz). Power: 59.9-kw max. visual. Antenna: 1132-ft. above av. terrain, 994-ft. above ground, 1844-ft. above sea level.

Latitude 30° 19' 33"
Longitude 97° 47' 58"

FCC Digital File Number: BPEDT-980528KE. Granted: July 11, 2000.

Note: Latitude and longitude coordinates shown are based on the North American Datum of 1927 (NAD 27) as currently required by the Mass Media Bureau of the FCC.

Satellite Earth Station: Andrew, 10-meter C-band; Collins receivers.

Ownership: Capital of Texas Public Telecommunications Council.

Began Operation: May 3, 1979.

Represented (legal): Cohn & Marks.

Personnel:

Mary Beth Rogers, President & Chief Executive Officer.

John McCarroll, General Manager.

Jess Gonzalez, Vice President, Finance & Administration.

Jack Wells, Senior Vice President, Engineering.

Linda Schmid, Vice President, Educational Services.

Maria Rodriguez, Vice President, Programming.

Stephanie Wright, Communications Director.

David Kuipers, Chief Engineer.

KITU Beaumont Ch. 34

Licensee: Community Educational Television Inc., Box 721582, Houston, TX 77272.

Studio: 11221 Interstate 10, Orange, TX 77630.

Mailing Address: Box 721582, Houston, TX 77272.

Phone: 409-745-3434.

Web Site: http://www.communityedtv.org

Technical Facilities: Channel No. 34 (590-596 MHz). Authorized power: 1175-kw visual, 117-kw aural. Antenna: 1025-ft. above av. terrain, 1027-ft. above ground, 1047-ft. above sea level.

Latitude 30° 10' 41"
Longitude 93° 54' 26"

Transmitter: 1.15-mi. SW of Hwys. 1130 & 1136, near Vidor.

Digital Facilities: Channel No. 33 (584-590 MHz). Power: 500-kw max. visual. Antenna: 1047-ft. above av. terrain, 1029-ft. above ground.

Latitude 30° 10' 41"
Longitude 93° 54' 26"

FCC Digital File Number: BPCDT-19991029AGB. Granted: November 9, 2000.

Note: Latitude and longitude coordinates shown are based on the North American Datum of 1927 (NAD 27) as currently required by the Mass Media Bureau of the FCC.

Satellite Earth Stations: Sony, Ku & C-band; Wegener, C-band; Scientific-Atlanta receivers.

Ownership: Community Educational Television Inc. Norman Juggert, Secy.-Dir.

Began Operation: June 20, 1986.

Personnel:

Richard S. Tallent, Station Manager.

Martha Tallent, Public Affairs Director.

KNCT Belton Ch. 46

Licensee: Central Texas College, Box 1800, Killeen, TX 76540-9990.

Studio: 6200 W. Central Texas Expwy., Killeen, TX 76549-4199.

Mailing Address: Box 1800, Killeen, TX 76540-9990.

Phone: 254-526-1176. **Fax:** 254-526-1850.

E-mail: knct@ctcd.cc.tx.us **Web Site:** http://www.knct.org

Technical Facilities: Channel No. 46 (662-668 MHz). Authorized power: 1480-kw max. visual, 148-kw max. aural. Antenna: 970-ft. above av. terrain, 993-ft. above ground, 1009-ft. above sea level.

Latitude 30° 59' 12"
Longitude 97° 37' 47"

Transmitter: Ranch of A. E. Fant, S shore of Stillhouse Hollow Reservoir.

Digital Facilities: Channel No. 47 (668-674 MHz). Power: 200-kw max. visual. Antenna: 1289-ft. above av. terrain, 1118-ft. above ground.

Latitude	30°	59'	08"
Longitude	97°	37'	51"

FCC Digital File Number: BPEDT-20000420AAD. Granted: February 1, 2001.

Note: Latitude and longitude coordinates shown are based on the North American Datum of 1927 (NAD 27) as currently required by the Mass Media Bureau of the FCC.

Satellite Earth Station: Collins, 10-meter C-band; Collins receivers.

FM Affiliate: KNCT-FM.

Ownership: Central Texas College. James R. Anderson, Chancellor.

Radio Stations: Texas: KNCT-FM, Killeen.

Began Operation: November 23, 1970.

Represented (legal): Arter & Hadden LLP.

Personnel:

Max Rudolph, General Manager.

Steve Sulzer, Chief Engineer.

Bret Oltjen, Production Manager.

Ruth Wedergren, Program Director.

Note: Latitude and longitude coordinates shown are based on the North American Datum of 1927 (NAD 27) as currently required by the Mass Media Bureau of the FCC.

Satellite Earth Stations: Transmit/receive Andrew, 10-meter C-band; Vertex, 3.1-meter Ku-band; Standard Components receivers.

Ownership: Texas A & M U.

Began Operation: February 15, 1970.

Personnel:

Rodney L. Zent, General Manager.

Jon Bennett, Station Manager & Program Director.

Elaine Hoyack, Development Director.

Anjel Vaughn, Business Manager.

Wayne Pecena, Engineering Director.

Ken Nelson, Chief Engineer.

Sherill Simpson, Traffic Director.

Personnel:

Don Dunlap, President & General Manager.

Cody Blount, Operations Director & Chief Engineer.

Jeff Felts, Production Manager.

Sylvia Coronado, Program Manager.

Donna Frank, Educational Services Director.

Bill Clough, News Director.

KERA-TV

Dallas

Ch. 13

Licensee: North Texas Public Broadcasting Inc., 3000 Harry Hines Blvd., Dallas, TX 75201.

Studio: 3000 Harry Hines Blvd., Dallas, TX 75201.

Phone: 214-871-1390. **Fax:** 214-754-0635.

E-mail: pbrown@kera.org **Web Site:** http://www.kera.org

Technical Facilities: Channel No. 13 (210-216 MHz). Authorized power: 300-kw visual, 24.77-kw aural. Antenna: 1700-ft. above av. terrain, 1479-ft. above ground, 2336-ft. above sea level.

Latitude	32°	34'	43"
Longitude	96°	57'	12"

Transmitter: Approx. 0.7-mi. S of Cedar Hill.

Digital Facilities: Channel No. 14 (470-476 MHz). Power: 475-kw max. visual. Antenna: horizontal, 1640-ft. above av. terrain, 1479-ft. above ground, 2277-ft. above sea level.

Latitude	32°	34'	43"
Longitude	96°	57'	12"

Transmitter: Approx. 0.7-mi. S of Cedar Hill.

FCC Digital File Number: BPEDT-980604KE. Granted: February 22, 1999.

Note: Latitude and longitude coordinates shown are based on the North American Datum of 1927 (NAD 27) as currently required by the Mass Media Bureau of the FCC.

Multichannel TV Sound: Stereo and separate audio program.

Satellite Earth Stations: Andrew, 10-meter C-band; United Satellite Systems, 3.8-meter C-band; Vertex, 6.1-meter Ku-band; General Instrument, Standard Communications receivers.

FM Affiliate: KERA-FM, 95-kw, 90.1 MHz (No. 211), 1266-ft.

News Service: AP.

Ownership: North Texas Public Broadcasting Inc. Richard Rogers, Chmn.; Gary Ferrell, Pres. & Chief Exec. Officer; Samuel Cheng, V.P., Finance & Administration; Kevin Martin, Exec. V.P.; Jeff Luchsinger, V.P. & Radio Station Mgr.; Rick Owen, V.P., Engineering; Yvette Harris, V.P., Mktg.; Patricia Lyons, V.P., Development; Sylvia Komatsu, V.P., Production; Bill Young, V.P., Programming; Sharon Philippart, V.P., Corp. Communications & Design, Web Management. >

Radio Stations: Texas: KERA-FM, Dallas.

Began Operation: September 11, 1960. Present licensee formed after settlement agreement between North Texas Public Broadcasting Inc. & Channel Two Foundation Inc. Deal was approved by FCC December 5, 1985.

Represented (legal): Schwartz, Woods & Miller.

Personnel:

Sylvia Komatsu, Vice President, Television Production.

Patricia Lyons, Development Director.

Yolette Garcia, Executive Producer, TV Production.

Sharon Philippart, Corporate Communications & Design Director.

Waid Blair, Production Manager.

Rick Owen, Chief Engineer & Technology Officer.

KDNTN

Denton

Ch. 2

Licensee: North Texas Public Broadcasting Inc., 3000 Harry Hines Blvd., Dallas, TX 75201.

Studio: See KERA-TV, Dallas.

Phone: 214-871-1390. **Fax:** 214-754-0635.

E-mail: pbrown@kera.org **Web Site:** http://www.kera.org

Technical Facilities: Channel No. 2 (54-60 MHz). Authorized power: 100-kw visual, 10-kw aural. Antenna: 1352-ft. above av. terrain, 1158-ft. above ground, 1978-ft. above sea level.

Latitude	32°	35'	22.00"
Longitude	96°	58'	10.00"

Transmitter: 1366 W. Belt Line Rd., Cedar Hill.

Digital Facilities: Channel No. 43 (644-650 MHz). Power: 1000-kw max. visual. Antenna: 1617-ft. above av. terrain, 1469-ft. above ground.

Latitude	32°	32'	35.50"
Longitude	96°	57'	32.00"

FCC Digital File Number: BPEDT-20000501AFJ. Granted: February 8, 2001.

Note: Latitude and longitude coordinates shown are based on the North American Datum of 1927 (NAD 27) as currently required by the Mass Media Bureau of the FCC.

Satellite Earth Stations: Andrew, 10-meter C-band; United Satellite Systems, 4.5-meter C-band; General Instrument, Scientific-Atlanta, Standard Communications receivers.

Ownership: North Texas Public Broadcasting Inc.

Began Operation: September 1, 1988.

Represented (legal): Schwartz, Woods & Miller.

Personnel: See KERA-TV, Dallas.

KAMU-TV

College Station
Ch. 15

Licensee: Texas A & M U., College Station, TX 77843.

Studio: Corner of Houston & Russell Sts., College Station, TX 77843.

Mailing Address: Joe H. Moore Communication Center, Texas A & M U., College Station, TX 77843.

Phone: 713-845-5611. **Fax:** 409-845-1643.

Web Site: http://www.rtis.com/reg/bcs/org/kamu-tv/default.html

Technical Facilities: Channel No. 15 (476-482 MHz). Authorized power: 23.3-kw max. & 22.9-kw horizontal visual, 2.32-kw max. & 2.29-kw horizontal aural. Antenna: 390-ft. above av. terrain, 377-ft. above ground, 690-ft. above sea level.

Latitude	30°	37'	48"
Longitude	96°	20'	33"

Transmitter: Hensel Park, College Station.

Digital Facilities: Channel No. 12 (204-210 MHz). Power: 3.2-kw max. visual. Antenna: 344-ft. above av. terrain, 344-ft. above ground, 659-ft. above sea level.

Latitude	30°	37'	47"
Longitude	96°	20'	33"

Transmitter: Hensel Park, Texas A & M U. campus.

FCC Digital File Number: BPEDT-20000411ABB. Granted: January 29, 2001.

Studio: 4455 S. Padre Island Dr., No. 38, Corpus Christi, TX 78411.

Phones: 361-855-2213; 800-307-5227. **Fax:** 361-855-3877.

E-mail: mail@kedt.pbs.org **Web Site:** http://www.kedt.org

Technical Facilities: Channel No. 16 (482-488 MHz). Authorized power: 148C-kw max. & 468-kw horizontal visual, 148-kw max. & 46.8-kw horizontal aural. Antenna: 970-ft. above av. terrain, 996-ft. above ground, 1045-ft. above sea level.

Latitude	27°	39'	12"
Longitude	97°	33'	55"

Transmitter: NW corner of Chapman Ranch, 4.8-mi. SE of Petronila.

FCC Proposed Digital Channel Number: Ch. 23.

Note: Latitude and longitude coordinates shown are based on the North American Datum of 1927 (NAD 27) as currently required by the Mass Media Bureau of the FCC.

Satellite Earth Stations: Andrew, 10-meter C-band; Microdyne, 3.7-meter C-band; Collins receivers.

FM Affiliate: KEDT-FM, 100-kw, 90.3 MHz, 802-ft.

Ownership: South Texas Public Broadcasting System. Robert Valerius, Chmn.

Radio Stations: Texas: KEDT-FM, Corpus Christi.

Began Operation: October 15, 1972.

Represented (legal): Schwartz, Woods & Miller.

KCOS
El Paso
Ch. 13

Licensee: El Paso Public Television Foundation, 500 W. University Ave., El Paso, TX 79968-0650.

Studio: Room 105, Education Bldg., U. of Texas, El Paso, TX 79968.

Mailing Address: 500 W. University Ave., El Paso, TX 79968-0650.

Phone: 915-747-6000. **Fax:** 915-747-6605.

Web Site: <http://www.kcostv.org>

Technical Facilities: Channel No. 13 (210-216 MHz). Authorized power: 229-kw max. & 195-kw horizontal visual, 22.9-kw max. & 19.5-kw horizontal aural. Antenna: 820-ft. above av. terrain, 296-ft. above ground, 4916-ft. above sea level.

Latitude 31° 47' 17"
Longitude 106° 28' 46"

Transmitter: South slope of Franklin Mountain.

FCC Proposed Digital Channel Number: Ch. 30.

Note: Latitude and longitude coordinates shown are based on the North American Datum of 1927 (NAD 27) as currently required by the Mass Media Bureau of the FCC.

Satellite Earth Stations: Collins, 10-meter C-band; Vertex, 4.6-meter Ku-band; Standard Communications receivers.

Ownership: El Paso Public Television Foundation. Jule Zimit, Chmn.

Began Operation: August 18, 1978.

Represented (legal): Cohn & Marks.

Personnel:

Craig A. Brush, President & General Manager.

David Echaniz, Vice President, Engineering.

Thelma Peterson, Vice President, Development.

Barbara Hakim, Vice President, Business Affairs.

Mike Seymour, Program Manager.

Drew Flynt, Marketing Manager.

Jay Pilant, Chief Engineer.

Diana Munoz, Promotions & Public Relations Director.

Ever Hernandez, Production Manager.

Trashelta Tyler, Traffic Manager.

KSCE
El Paso
Ch. 38

Grantee: Ch. 38 Christian TV, 6400 Escondido Dr., El Paso, TX 79912.

Studio: 6400 Escondido Dr., El Paso, TX 79912.

Phone: 915-585-8838. **Fax:** 915-585-8841.

E-mail: ksce@aol.com

Technical Facilities: Channel No. 38 (614-620 MHz). Authorized power: 50.1-kw max. visual, 5.01-kw max. aural. Antenna: 1828-ft. above av. terrain, 173-ft. above ground, 5907-ft. above sea level.

Latitude 0° 00' 00"
Longitude 0° 00' 00"

Transmitter: KFOX-TV transmitter site.

Digital Facilities: Channel No. 39 (620-626 MHz). Power: 50-kw max. visual. Antenna: 164-ft. above av. terrain, 174-ft. above ground, 590-ft. above sea level.

Latitude 31° 48' 55"
Longitude 106° 29' 17"

Transmitter: Franklin Mountain.

FCC Digital File Number: BPEDT-20000426AAL (pending).

Note: Latitude and longitude coordinates shown are based on the North American Datum of 1927 (NAD 27) as currently required by the Mass Media Bureau of the FCC.

Satellite Earth Station: In operation; C-band.

Ownership: Channel 38 Christian TV. Andrew Paschall, Chmn.; Grace Rendall, Chief Exec. Officer; Ernesto Rodarte, V.P.; Rickie Feuille, Secy.-Treas.

Began Operation: April 15, 1989. Sale to present owner by St. Clement's Episcopal Parish School Inc. approved by FCC November 19, 1991.

Represented (legal): James L. Oyster.

Personnel:

Grace Rendall, General Manager, Program & Development Director.

Paul Thomas, Chief Engineer.

KLTJ
Galveston
Ch. 22

Licensee: Word of God Fellowship Inc./ Community Television Educators, Box 612066, Community Television Educators, Dallas, TX 75261.

Studio: 1050 Gemini St., Houston, TX 77058.

Phone: 281-212-1077. **Fax:** 281-212-1022.

E-mail: station@kltj.org **Web Site:** <http://www.kltj.org>

Technical Facilities: Channel No. 22 (518-524 MHz). Authorized power: 5000-kw max. visual, 500-kw aural. Antenna: Circularly polarized, 1857-ft. above av. terrain, 1847-ft. above ground, 1870-ft. above sea level.

Latitude 29° 17' 56"
Longitude 95° 14' 11"

Transmitter: 8-mi. S of Alvin, 4-mi. SE of Stringtown Rd. & Hwy. 35.

Digital Facilities: Channel No. 23 (524-530 MHz). Power: 246.6-kw max. visual. Antenna: 1857-ft. above av. terrain, 1847-ft. above ground, 1870-ft. above sea level.

Latitude 29° 17' 56"
Longitude 95° 14' 11"

Transmitter: 4525 County Rd. No. 197.

FCC Digital File Number: BPEDT-20000501AHK. Granted: February 12, 2001.

Note: Latitude and longitude coordinates shown are based on the North American Datum of 1927 (NAD 27) as currently required by the Mass Media Bureau of the FCC.

Ownership: Word of God Fellowship Inc. Marcus D. Lamb, Pres.; John Vick, V.P.; Joni T. Lamb, Secy.

Began Operation: July 24, 1989. Sale to present owner by Go Inc. approved by FCC October 18, 1999.

Personnel:

Scott Thomas, General Manager.

Andrew Bless, Station Manager.

Leo Lesaca, Sales & Program Director.

Nathan Williams, Operations Manager.

Linda Leon, Traffic Manager.

KLUJ
Harlingen
Ch. 44

Licensee: Community Educational Television Inc., 1920 Al Conway Dr., Harlingen, TX 78550.

Studio: 1920 Al Conway Dr., No. 117, Harlingen, TX 78550.

Phone: 956-425-4225. **Fax:** 956-412-1740.

Technical Facilities: Channel No. 44 (650-656 MHz). Authorized power: 1738-kw max. visual, 174-kw max. aural. Antenna: 971-ft. above av. terrain, 972-ft. above ground, 1017-ft. above sea level.

Latitude 26° 13' 00"
Longitude 97° 46' 48"

Transmitter: 1.5-mi. WSW of intersection of Wilson Tract & Primera Rd., near Primera.

Digital Facilities: Channel No. 34 (590-596 MHz). Power: 500-kw max. visual. Antenna: 929-ft. above av. terrain, 929-ft. above ground, 974-ft. above sea level.

Latitude 26° 13' 00"
Longitude 97° 46' 48"

Transmitter: Side of KLUJ(TV) tower, 1.5-mi. WSW of intersection of Wilson Tract & Primera Rd., near Primera.

FCC Digital File Number: BPEDT-19991021ABU (pending).

Note: Latitude and longitude coordinates shown are based on the North American Datum of 1927 (NAD 27) as currently required by the Mass Media Bureau of the FCC.

Satellite Earth Station: Vertex, 6-meter Ku & C-band; Standard Agile Omni receivers.

Ownership: Community Educational Television Inc., see KITU, Beaumont.

Began Operation: June 25, 1984.

Represented (engineering): Smith & Fisher.

Personnel:

Margie Gonzales, Station Manager.

Don Schaller, Chief Engineer.

KMBH
Harlingen
Ch. 60

Licensee: RGV Educational Broadcasting Inc., Box 2147, Harlingen, TX 78551.

Studio: 1701 Tennessee Ave., Harlingen, TX 78550.

Mailing Address: Box 2147, Harlingen, TX 78551.

Phone: 956-421-4111. **Fax:** 956-421-4150.

E-mail: kmbh60@aol.com **Web Site:** <http://www.kmbh.org>

Technical Facilities: Channel No. 60 (746-752 MHz). Authorized power: 2257.93-kw max. visual, 225.79-kw max. aural. Antenna: 1221-ft. above av. terrain, 1244-ft. above ground, 1774-ft. above sea level.

Latitude 26° 07' 14"
Longitude 97° 49' 18"

Transmitter: Hwy. 506, 2-mi. S of La Feria.

Digital Facilities: Channel No. 38 (614-620 MHz). Power: 23.4-kw max. visual. Antenna: 1138-ft. above av. terrain, 1135-ft. above ground, 1188-ft. above sea level.

Latitude 26° 07' 14"
Longitude 97° 49' 18"

FCC Digital File Number: BPCDT-19991029AEF. Granted: March 13, 2000.

Note: Latitude and longitude coordinates shown are based on the North American Datum of 1927 (NAD 27) as currently required by the Mass Media Bureau of the FCC.

Satellite Earth Stations: Comtech, 5-meter C-band; SatCom, 5-meter C-band; Microdyne, Scientific-Atlanta receivers.

FM Affiliate: KMBH-FM, 3-kw, 88.9 MHz, 298-ft.

News Service: NPR.

Ownership: RGV Educational Broadcasting Inc. Noe Gonzalez, Chmn.

Radio Stations: Texas: KMBH-FM, Harlingen; KHID-FM, McAllen.

Began Operation: 1983; left air August 1983; returned to air October 1985.

Represented (legal): Ross & Hardies.

Represented (engineering): W. K. Associates.

Personnel:

Pedro Briseno, President & General Manager.

Gilbert Resendez, Chief Engineer.

Claudia Uresti, Program Coordinator.

Dianna Lee Alcalde, Business Manager.

Iris Martinez, Membership Manager.

Rick Stewart, Senior Producer.

KETH

Houston

Ch. 14

Licensee: Community Educational Television Inc., 10902 S. Wilcrest, Houston, TX 77099.

Studio: 10902 S. Wilcrest, Houston, TX 77099.

Phone: 713-561-5828. **Fax:** 713-561-9793.

Technical Facilities: Channel No. 14 (470-476 MHz). Authorized power: 445.7-kw max. visual, 445.7-kw max. aural. Antenna: 1437-ft. above av. terrain, 1414-ft. above ground, 1489-ft. above sea level.

Latitude 29° 33' 25"
Longitude 95° 30' 04"

Transmitter: 3101 Senior Rd.

Digital Facilities: Channel No. 24 (530-536 MHz). Power: 800-kw max. visual. Antenna: 1788-ft. above av. terrain, 1775-ft. above ground, 1850-ft. above sea level.

Latitude 29° 33' 44"
Longitude 95° 30' 35"

FCC Digital File Number: BPEDT-20000103AAS. Granted: January 26, 2001.

Note: Latitude and longitude coordinates shown are based on the North American Datum of 1927 (NAD 27) as currently required by the Mass Media Bureau of the FCC.

Satellite Earth Station: Vertex, 6-meter C-band; Wegener receivers.

Ownership: Community Educational Television Inc., see KITU, Beaumont.

Began Operation: July 16, 1987.

Personnel:

Velma Marlin, Station Manager.

Bill Brister, Chief Engineer.

KUHT

Houston

Ch. 8

Licensee: U. of Houston, 4513 Cullen Blvd., Houston, TX 77004.

Studio: 4343 Elgin St., Houston, TX 77204-0008.

Phone: 713-748-8888. **Fax:** 713-743-8867.

E-mail: www@houstonpbs.org **Web Site:** <http://www.houstonpbs.org>

Technical Facilities: Channel No. 8 (180-186 MHz). Authorized power: 316-kw visual, 69.52-kw aural. Antenna: 1851-ft. above av. terrain, 1970-ft. above ground, 1916-ft. above sea level.

Latitude 29° 34' 28"
Longitude 95° 29' 37"

Transmitter: 4-mi. SE of Missouri City.

Digital Facilities: Channel No. 9 (186-192 MHz). Power: 8.4-kw max. visual. Antenna: 1850-ft. above av. terrain, 1841-ft. above ground, 1916-ft. above sea level.

Latitude 29° 34' 28"
Longitude 95° 29' 37"

Transmitter: 4-mi. SE of Missouri City.

Latitude 33° 34' 55"
Longitude 101° 53' 25"

FCC Digital File Number: BPEDT-990113KF. Granted: June 11, 1999.

Note: Latitude and longitude coordinates shown are based on the North American Datum of 1927 (NAD 27) as currently required by the Mass Media Bureau of the FCC.

Multichannel TV Sound: Stereo and separate audio program.

Satellite Earth Station: Andrew, 10-meter Ku & C-band; Harris, Scientific-Atlanta, Vertex receivers.

FM Affiliate: KUHF, 100-kw, 88.7 MHz (No. 204), 1750-ft.

News Services: APRN, NPR.

Ownership: U. of Houston. Charles E. McMahan, Chmn.; Arthur K. Smith, Chancellor & Pres.; Jeff Clarke, Chief Exec. Officer.

Began Operation: May 12, 1953.

Represented (legal): Dow, Lohnes & Albertson PLLC.

Personnel:

John Hesse, Station Manager.

Georgeann Smith, Business & Personnel Director.

Ken Lawrence, Programming Director.

Steve Pyndus, Operations Director.

Andy Anderson, Engineering & Operations Director.

Marty Kirkland, Chief Engineer.

Jill Pickett, Communications Director.

Carol Bornstein, Development Director.

Anne Crider, Education and Outreach Director.

Lorraine Robertson, Traffic Coordinator.

KTXT-TV

Lubbock

Ch. 5

Licensee: Texas Tech U., Box 42161, Lubbock, TX 79409-2161.

Studio: Texas Tech Campus, 17th & Indiana, Lubbock, TX 79409.

Phone: 806-742-2209. **Fax:** 806-742-1274.

E-mail: john.henson@ttu.edu **Web Site:** <http://www.kbtx.org>

Technical Facilities: Channel No. 5 (76-82 MHz). Authorized power: 100-kw visual, 25-kw aural. Antenna: 801-ft. above av. terrain, 817-ft. above ground, 4042-ft. above sea level.

Latitude 33° 34' 55"
Longitude 101° 53' 25"

Transmitter: Texas Tech campus.

Digital Facilities: Channel No. 39 (620-626 MHz). Power: 890-kw max. visual. Antenna: 469-ft. above av. terrain, 476-ft. above ground, 3701-ft. above sea level.

Transmitter: Texas Tech U. campus.

FCC Digital File Number: BPEDT-20000418AAJ. Granted: January 29, 2001.

Note: Latitude and longitude coordinates shown are based on the North American Datum of 1927 (NAD 27) as currently required by the Mass Media Bureau of the FCC.

Satellite Earth Station: Collins, 10-meter; Apollo, Collins, DX Engineering, Westinghouse receivers.

FM Affiliate: KTXT-FM, 10-kw, 88.1 MHz (No. 201).

Ownership: Texas Tech U. Texas Tech University personnel: John W. Henson, Chief Exec. Officer; Pat Cates, Chief Financial Officer.

Radio Stations: Texas: KTXT(FM), Lubbock; KOHM(FM), Lubbock.

Began Operation: October 16, 1962.

Personnel:

John W. Henson, General Manager.

Michelle Dillard, Program Manager.

Pat Cates, Station Manager.

Martin Quintero, Chief Engineer.

Sheryl Headlee, Traffic Manager.

Tim Chambers, Development Manager.

KOCV-TV

Odessa

Ch. 36

Licensee: Odessa Junior College District, 201 W. University Blvd., Odessa, TX 79764.

Studio: 201 W. University Blvd., Odessa, TX 79764.

Phone: 915-335-6336. **Fax:** 915-337-0529.

E-mail: pboss@oc.odessa.edu; rbodiford@odessa.edu **Web Site:** <http://www.odessa.edu/kocv>

Technical Facilities: Channel No. 36 (602-608 MHz). Authorized power: 515-kw max. visual, 51.5-kw max. aural. Antenna: 307-ft. above av. terrain, 317-ft. above ground, 3207-ft. above sea level.

Latitude 31° 51' 59"
Longitude 102° 22' 50"

Transmitter: 201 W. University Blvd.

Digital Facilities: Channel No. 22 (518-524 MHz). Power: 200-kw max. visual. Antenna: 269-ft. above av. terrain, 282-ft. above ground, 3195-ft. above sea level.

Latitude 31° 51' 58"
Longitude 102° 22' 48"

Transmitter: 201 University Blvd.

FCC Digital File Number: BPEDT-20000426ABG (pending).

Note: Latitude and longitude coordinates shown are based on the North American Datum of 1927 (NAD 27) as currently required by the Mass Media Bureau of the FCC.

Satellite Earth Station: SatCom, 7-meter C-band.

FM Affiliate: KOCV-FM, 5-kw, 91.3 MHz, 300-ft.

Ownership: Odessa Junior College District. Bruce Shearer, Chmn.; Vance W. Gipson, Pres.; Virginia Chisum, Chief Financial Officer; Royce Bodiford, Gen. Mgr.; Russell McBride, Programming Dir.; Mike Wadle, Engineering Dir.; Vance W. Gipson, Pres., Odessa Junior College; Ralph McCain, Trustee; Virginia Chisum, Chief Financial Officer. >

Radio Stations: Texas: KOCV(FM), Odessa.

Began Operation: March 24, 1986.

Represented (legal): Cohn & Marks.

Personnel:

Royce Bodiford, General Manager.

Mike Wadle, Chief Engineer.

Penny Boss, Information Director.

Russell McBride, Program Director.

KHCE

San Antonio

Ch. 23

Licensee: San Antonio Educational TV Inc., Box 721582, Houston, TX 77272.

Studio: 15533 Capital Port Dr., San Antonio, TX 78249.

Mailing Address: Box 721582, San Antonio, TX 77272.

Phone: 210-479-0123. **Fax:** 210-492-5679.

E-mail: khce@flash.net

Technical Facilities: Channel No. 23 (524-530 MHz). Authorized power: 1471-kw max. visual. Antenna: 261-ft. above av. terrain, 293-ft. above ground, 573-ft. above sea level.

Latitude 29° 31' 25"
Longitude 98° 43' 25"

Transmitter: 11714 Galm Rd., Helotes.

Digital Facilities: Channel No. 16 (482-488 MHz). Power: 500-kw max. visual. Antenna: 1027-ft. above av. terrain, 1001-ft. above ground, 1558-ft. above sea level.

Latitude 29° 17' 15"
Longitude 98° 15' 22"

Transmitter: 1.8-mi. ENE of intersection of SR 1604 & U.S. Rte. 181, near Elmendorf.

FCC Digital File Number: BPEDT-20000428ACF (pending).

Note: Latitude and longitude coordinates shown are based on the North American Datum of 1927 (NAD 27) as currently required by the Mass Media Bureau of the FCC.

Ownership: San Antonio Educational TV Inc. Reginald B. Cherry, Pres.; Linda D. Cherry, V. P.; Richard C. Trotter, Secy.; Charles L. Wilson, Treas.

Began Operation: July 9, 1989.

Personnel:

Adam Mendez, Operations Director.

Melvin Stewart, Chief Engineer.

Rod Henke, Program Director.
Eddie Gonales, Promotion Director.
Mark Vasquez, Production Manager.

KLRN
San Antonio
Ch. 9

Licensee: Alamo Public Telecommunications Council, Box 9, San Antonio, TX 78291-0009.

Studio: 501 Broadway, San Antonio, TX 78215.

Mailing Address: Box 9, San Antonio, TX 78291-0009.

Phone: 210-270-9000. **Fax:** 210-270-9078.

E-mail: info@klrn.org **Web Site:** http://www.klrn.org

Technical Facilities: Channel No. 9 (186-192 MHz). Authorized power: 302-kw visual, 30.8-kw aural. Antenna: 930-ft. above av. terrain, 1051-ft. above ground, 1541-ft. above sea level.

Latitude 29° 19' 33"
 Longitude 98° 21' 25"

Transmitter: Calaveras Lake at 9445 S. Foster Rd.

FCC Proposed Digital Channel Number: Ch. 20.

Note: Latitude and longitude coordinates shown are based on the North American Datum of 1927 (NAD 27) as currently required by the Mass Media Bureau of the FCC.

Satellite Earth Station: SatCom, 7-meter C-band; Scientific-Atlanta, Standard Communications receivers.

Ownership: Alamo Public Telecommunications Council. Victor Miramontes, Chmn.

Began Operation: September 10, 1962.

Represented (legal): Cohn & Marks.

Personnel:

Joanne Winik, President & General Manager.

Charles Vaughn, Senior Vice President, Telecommunications.

Bonnie Street, Senior Vice President, Development & Marketing.

Lewis Miller, Vice President, Engineering.

Patrick A. Lopez, Business Administration & Finance Director.

Charles Messina, Instructional Television Director.

Grace Garza, Public Information Manager.

Jeannette Sigard, Program Manager.

KWBU-TV
Waco
Ch. 34

Licensee: Brazos Valley Public Broadcasting Foundation, Box 97296, Waco, TX 76798.

Studio: Castellaw Communications Bldg., 500 Speight, Waco, TX 76798.

Mailing Address: Box 97296, Waco, TX 76798.

Phones: 254-710-3472; 254-710-3873. **Fax:** 254-710-3874.

E-mail: clare_paul@ktcs.pbs.org **Web Site:** http://www.kwbu.org/tv

Technical Facilities: Channel No. 34 (590-596 MHz). Authorized power: 80-kw max. visual. Antenna: 508-ft. above av. terrain, 440-ft. above ground, 1000-ft. above sea level.

Latitude 31° 30' 31"
 Longitude 97° 10' 03"

Transmitter: Veterans Administration Hospital grounds.

Digital Facilities: Channel No. 20 (506-512 MHz). Power: 1000-kw max. visual. Antenna: 982-ft. above av. terrain, 892-ft. above ground, 1655-ft. above sea level.

Latitude 31° 19' 17"
 Longitude 97° 20' 40"

FCC Digital File Number: BPEDT-20000426ABP (pending).

Note: Latitude and longitude coordinates shown are based on the North American Datum of 1927 (NAD 27) as currently required by the Mass Media Bureau of the FCC.

Ownership: Brazos Valley Public Broadcasting Foundation. Randy L. Ramey, Pres.; Sally Covington, V.P.; Gary E. Carter, Secy.-Treas.

Began Operation: May 22, 1989.

Represented (legal): Cohn & Marks.

Personnel:

Kliff Kuehl, General Manager.

John Clarke, Operations Manager.

Clare Paul, Program & Promotion Director.

Joani Livingston, Production Supervisor.

Glenda Moss, Business Manager.

Utah

KULC
Ogden
Ch. 9

Licensee: Utah State Board of Regents, U. of Utah, Salt Lake City, UT 84112.

Studio: 101 Wasatch Dr., Salt Lake City, UT 84112.

Phone: 801-581-2999. **Fax:** 801-585-6105.

E-mail: askkulc@media.utah.edu **Web Site:** http://www.yen.org/kulc.html

Technical Facilities: Channel No. 9 (186-192 MHz). Authorized power: 166-kw visual, 16.6-kw aural. Antenna: 2931-ft. above av. terrain, 78-ft. above ground, 8529-ft. above sea level.

Latitude 40° 36' 30"
 Longitude 112° 09' 34"

Transmitter: Mount Vision, Dquirrh Mountains, 17-mi. SW of Salt Lake City.

Digital Facilities: Channel No. 36 (602-608 MHz). Power: 200-kw max. visual. Antenna: 4157-ft. above av. terrain, 287-ft. above ground, 9322-ft. above sea level.

Latitude 40° 39' 33"
 Longitude 112° 12' 07"

Transmitter: Farnsworth Peak, 6.2-mi. SW of Magna.

FCC Digital File Number: BPEDT-20000428ACU. Granted: May 3, 2001.

Note: Latitude and longitude coordinates shown are based on the North American Datum of 1927 (NAD 27) as currently required by the Mass Media Bureau of the FCC.

Satellite Earth Station: Collins, 10-meter; M/A-Com, Standard Communications receivers.

Ownership: U. of Utah.

Radio Stations: Utah: KUER(FM), Salt Lake City.

Began Operation: December 1, 1986.

Represented (legal): Wood & Brinton.

Represented (engineering): Hammett & Edson Inc.

Personnel:

Stephen Hess, Station Manager.

Phil Titus, Engineering Director.

Kyle Anderson, Program Director.

Bill Kucera, Promotion & Marketing Director.

Larry Smith, Business Manager.

KBYU-TV
Provo
Ch. 11

Licensee: Brigham Young U., Provo, UT 84602.

Studio: Room C-302, Harris Fine Arts Center, Provo, UT 84602.

Phone: 801-378-8450. **Fax:** 801-378-8478.

E-mail: kbyu@byu.org **Web Site:** http://www.kbyu.org

Technical Facilities: Channel No. 11 (198-204 MHz). Authorized power: 162-kw visual, 32.4-kw aural. Antenna: Circularly polarized, 2943-ft. above av. terrain, 89-ft. above ground, 8556-ft. above sea level.

Latitude 40° 36' 28"
 Longitude 112° 09' 33"

Transmitter: Mount Vision, approx. 37-mi. NW of Provo.

FCC Proposed Digital Channel Number: Ch. 39.

Note: Latitude and longitude coordinates shown are based on the North American Datum of 1927 (NAD 27) as currently required by the Mass Media Bureau of the FCC.

Multichannel TV Sound: Stereo and separate audio program.

Satellite Earth Stations: Andrew, 10-meter C-band; Scientific-Atlanta, 4.7-meter C-band; Andrew, Scientific-Atlanta receivers.

FM Affiliate: KBYU-FM, 32-kw, 89.1 MHz (No. 206), 2912-ft.

News Service: UPI.

Ownership: Brigham Young U. Bruce L. Christensen, Dean.

Radio Stations: Utah: KBYU-FM, Provo.

Began Operation: November 15, 1965.

Represented (legal): Wilkinson, Barker, Knauer & Quinn LLP.

Represented (engineering): Cohen, Dippell & Everist PC.

Personnel:

John Reim, Managing Director.

Lynn Edwards, Chief Engineer.

Dean Paynter, News & Public Affairs Manager.

Jim Bell, Creative & Information Services Manager.

Cathy Twitty, Administrative Services & Personnel Manager.

Derek Marquis, Underwriting Manager.

Dennis L. Paxman, Business Manager.

KUES
Richfield
Ch. 19

Grantee: U. of Utah, 101 Wasatch Dr., Salt Lake City, UT 84112.

Studio: 101 Wasatch Dr., Salt Lake City, UT 84112.

Phone: 801-581-7777.

Technical Facilities: Channel No. 19 (500-506 MHz). Authorized power: 1.2-kw max. visual, 0.12-kw max. aural. Antenna: 1447-ft. above av. terrain, 56-ft. above ground, 8816-ft. above sea level.

Latitude 38° 38' 04"
 Longitude 112° 03' 33"

Transmitter: 3.5-mi. E of Monroe.

FCC Proposed Digital Channel Number: Ch. 19.

Note: Latitude and longitude coordinates shown are based on the North American Datum of 1927 (NAD 27) as currently required by the Mass Media Bureau of the FCC.

Multichannel TV Sound: Stereo and separate audio program.

Ownership: U. of Utah.

Radio Stations: Utah: KUER(FM), Salt Lake City.

Began Operation: July 1, 2000.

Represented (legal): Jones, Waldo, Holbrook & McDonough PC.

Represented (engineering): Lawrence Behr Associates Inc.

Personnel:

Fred Esplin, General Manager.

Philip Titus, Chief Engineer.

Scott Chaffin, Program & Broadcasting Director.

KUED

Salt Lake City
Ch. 7

Licensee: U. of Utah, Salt Lake City, UT 84112.

Studio: 101 Wasatch Dr., U. of Utah, Salt Lake City, UT 84112.

Phone: 801-581-7777. Fax: 801-585-5096.

E-mail: askkued@media.utah.edu Web Site: http://www.kued.org

Technical Facilities: Channel No. 7 (174-180 MHz). Authorized power: 155-kw visual, 24.8-kw aural. Antenna: 3000-ft. above av. terrain, 204-ft. above ground, 8635-ft. above sea level.

Latitude 40° 36' 29"
Longitude 112° 09' 36"

Transmitter: Mount Vision, Oquirrh Mountains, 17-mi. SSW of Salt Lake City.

Digital Facilities: Channel No. 42 (638-644 MHz). Power: 239-kw max. visual. Antenna: 4153-ft. above av. terrain, 287-ft. above ground, 9322-ft. above sea level.

Latitude 40° 39' 33"
Longitude 112° 12' 07"

FCC Digital File Number: BPEDT-19991223ABV. Granted: July 13, 2000.

Note: Latitude and longitude coordinates shown are based on the North American Datum of 1927 (NAD 27) as currently required by the Mass Media Bureau of the FCC.

Multichannel TV Sound: Stereo and separate audio program.

Satellite Earth Station: Scientific-Atlanta, 10-meter; M/A-Com, Standard Components receivers.

FM Affiliate: KUER, 38-kw, 90.1 MHz (No. 211), 2929-ft.

News Service: NPR.

Ownership: U. of Utah.

Radio Stations: Utah: KUER(FM), Salt Lake City.

Began Operation: January 20, 1958.

Represented (legal): Wood & Brinton.

Personnel:

Larry S. Smith, General Manager.

Scott Chaffin, Broadcasting Director.

Phil Titus, Engineering Director.

Paige Meriwether, Development Director.

Mary Dickson, Creative Services Director.

Vermont

WETK
Burlington
Ch. 33

Licensee: Vermont Public Television, 88 Ethan Allen Ave., Colchester, VT 05446.

Studio: 88 Ethan Allen Ave., Colchester, VT 05446.

Phone: 802-655-4800. Fax: 802-655-6593

Web Site: http://www.vpt.org

Technical Facilities: Channel No. 33 (584-590 MHz). Authorized power: 1337-kw max. visual, 133.7-kw aural. Antenna: 2674-ft. above av. terrain, 66-ft. above ground, 4065-ft. above sea level.

Latitude 44° 31' 32"
Longitude 72° 48' 54"

Transmitter: Summit of Mount Mansfield, Stowe.

Digital Facilities: Channel No. 32 (578-584 MHz). Power: 200-kw max. visual. Antenna: 2711-ft. above av. terrain, 94-ft. above ground, 4101-ft. above sea level.

Latitude 44° 31' 32"
Longitude 72° 48' 51"

FCC Digital File Number: BPEDT-20000427ACS (pending).

Note: Latitude and longitude coordinates shown are based on the North American Datum of 1927 (NAD 27) as currently required by the Mass Media Bureau of the FCC.

Multichannel TV Sound: Stereo only.

Satellite Earth Station: Collins, 10-meter; Standard Communications receivers.

Ownership: Vermont ETV Inc. Helen Riehle, Chmn.; John E. King, Pres. & Chief Exec. Officer; Lee Ann Lee, V.P., Mktg. & Development; Kelly Luoma, V.P., Programming; Wayne Rosberg, V.P., Engineering; Don Harvey, V.P., Production; Andrea Bergeron, V.P., Finance & Administration.

Began Operation: October 16, 1967.

Represented (legal): Covington & Burling.

Represented (engineering): Cohen, Dippell & Evenst PC.

Personnel:

Ronald A. Whitcomb, Chief Engineer.

Ann Curran, Manager, Marketing & Communications.

WVER
Rutland
Ch. 28

Licensee: Vermont Public Television, 88 Ethan Allen Ave., Colchester, VT 05446.

Studio: See WETK, Burlington.

Phone: 802-655-4800. Fax: 802-655-6593

Web Site: http://www.vpt.org

Technical Facilities: Channel No. 28 (554-560 MHz). Authorized power: 274-kw max. visual, 24.7-kw max. aural. Antenna: 1407-ft. above av. terrain, 282-ft. above ground, 2257-ft. above sea level.

Latitude 43° 39' 32"
Longitude 73° 06' 25"

Transmitter: Summit of Grandpa's Knob, 7-mi. NW of Rutland.

FCC Proposed Digital Channel Number: Ch. 56.

Note: Latitude and longitude coordinates shown are based on the North American Datum of 1927 (NAD 27) as currently required by the Mass Media Bureau of the FCC.

Multichannel TV Sound: Stereo only.

Ownership: Vermont ETV Inc., see WETK, Burlington.

Began Operation: March 18, 1968.

Personnel: See WETK, Burlington.

WVTB
St. Johnsbury
Ch. 20

Licensee: Vermont Public Television, 88 Ethan Allen Ave., Colchester, VT 05446.

Studio: See WETK, Burlington.

Phone: 802-655-4802. Fax: 802-655-6593

Web Site: http://www.vpt.org

Technical Facilities: Channel No. 20 (506-512 MHz). Authorized power: 589-kw max. visual, 7.76-kw aural. Antenna: 1942-ft. above av. terrain, 702-ft. above ground, 3356-ft. above sea level.

Latitude 44° 34' 16"
Longitude 71° 53' 39"

Transmitter: Burke Mountain, 2.8-mi. E of East Burke.

Digital Facilities: Channel No. 18 (494-500 MHz). Power: Antenna: 1944-ft. above av. terrain, 101-ft. above ground, 3356-ft. above sea level.

Latitude 44° 34' 16"
Longitude 71° 53' 39"

FCC Digital File Number: BPEDT-20000427ACK (pending).

Note: Latitude and longitude coordinates shown are based on the North American Datum of 1927 (NAD 27) as currently required by the Mass Media Bureau of the FCC.

Multichannel TV Sound: Stereo only.

Ownership: Vermont ETV Inc., see WETK, Burlington.

Began Operation: February 26, 1968.

Personnel: See WETK, Burlington.

WVTA
Windsor
Ch. 41

Licensee: Vermont Public Television, 88 Ethan Allen Ave., Colchester, VT 05446.

Studio: See WETK, Burlington.

Phone: 802-655-4800. Fax: 802-655-6593.

Web Site: http://www.vermontpublictelevision.org

Technical Facilities: Channel No. 41 (632-638 MHz). Authorized power: 1053-kw max. visual, 105.3-kw aural. Antenna: 2245-ft. above av. terrain, 394-ft. above ground, 3254-ft. above sea level.

Latitude 43° 26' 14.70"
Longitude 72° 27' 07.70"

Transmitter: Mount Ascutney, Windsor County.

Digital Facilities: Channel No. 24 (530-536 MHz). Power: 30-kw max. visual. Antenna: 2274-ft. above av. terrain, 401-ft. above ground, 3261-ft. above sea level.

Latitude 43° 26' 14.70"
Longitude 72° 27' 07.70"

Transmitter: Mount Ascutney.

FCC Digital File Number: BPEDT-990413KE. Granted: February 11, 2000.

Note: Latitude and longitude coordinates shown are based on the North American Datum of 1927 (NAD 27) as currently required by the Mass Media Bureau of the FCC.

Multichannel TV Sound: Stereo and separate audio program.

Ownership: Vermont ETV Inc., see WETK, Burlington.

Began Operation: March 18, 1968.

Personnel: See WETK, Burlington.

Virginia

WHTJ
Charlottesville
Ch. 41

Licensee: Commonwealth Public Broadcasting Corp., 23 Sesame St., Richmond, VA 23235-0026.

Studio: See WCVE-TV, Richmond.

Phone: 804-320-1301. Fax: 804-320-8729. E-mail: webmaster@ideastations.org. Web Site: http://www.wcve.org.

Technical Facilities: Channel No. 41 (632-638 MHz). Authorized power: 251-kw max. visual, 12.5-kw aural. Antenna: 1156-ft. above av. terrain, 278-ft. above ground, 1697-ft. above sea level.

Latitude 37° 59' 00"
Longitude 78° 29' 00"

Transmitter: 3-mi. S of Charlottesville on Carter Mountain.

Digital Facilities: Channel No. 46 (662-668 MHz). Power: 340-kw max. visual. Antenna: 1088-ft. above av. terrain, 236-ft. above ground, 1638-ft. above sea level.

Latitude 37° 58' 59"
Longitude 78° 29' 02"

FCC Digital File Number: BPEDT-20000501AHA (pending).

Virginia—Public/ETV Stations

Note: Latitude and longitude coordinates shown are based on the North American Datum of 1927 (NAD 27) as currently required by the Mass Media Bureau of the FCC.

Ownership: Commonwealth Public Broadcasting Corp., See WCEV-TV, Richmond.

Began Operation: May 19, 1989.

Represented (legal): Wiley, Rein & Fielding.

Represented (engineering): Cohen, Dippell & Everist PC.

Personnel:

Conni Lombardo, Vice President & General Manager.

See WCVF-TV, Richmond.

WNVC

**Fairfax
Ch. 56**

Licensee: Commonwealth Public Broadcasting Corp., 23 Sesame St., Richmond, VA 23235.

Studio: 8101A Lee Hwy., Falls Church, VA 22042.

Phone: 703-698-9682. **Fax:** 703-849-9796.

E-mail: prdir@wnvc.com **Web Site:** http://www.wnvc.com

Technical Facilities: Channel No. 56 (722-728 MHz). Authorized power: 1230-kw max. & 741-kw horizontal visual, 126-kw max. & 74.1-kw horizontal aural. Antenna: 732-ft. above av. terrain, 689-ft. above ground, 1020-ft. above sea level.

Latitude	38°	52'	28"
Longitude	77°	13'	24"

Transmitter: Intersection of U.S. 29-211 & I-495, near Merrifield.

Digital Facilities: Channel No. 57 (728-734 MHz). Power: 7.3-kw max. visual. Antenna: 570-ft. above av. terrain, 499-ft. above ground, 862-ft. above sea level.

Latitude	38°	52'	28"
Longitude	77°	13'	28"

FCC Digital File Number: BPEDT-20000501AHE. Granted: March 7, 2001.

Note: Latitude and longitude coordinates shown are based on the North American Datum of 1927 (NAD 27) as currently required by the Mass Media Bureau of the FCC.

Satellite Earth Stations: Collins, 10-meter C-band; Drake, 2.8-meter C-band; Houston Tracker, 3-meter Ku & C-band; Scientific-Atlanta, 4.6-meter C-band.

Ownership: Commonwealth Public Broadcasting Corp., see WCVF-TV Richmond.

Began Operation: June 1, 1983.

Represented (legal): Wiley, Rein & Fielding.

Represented (engineering): Edward F. Lorentz & Associates.

Personnel:

Frederick Thomas, General Manager.

Dave Powell, Engineering Director.

Jennifer Brawner, Program Director.

Nancy Sherwood, Communications Director.

Judy La Greca, Marketing Director.

Maria Budwar, Traffic Manager.

WVPY Front Royal Ch. 42

Licensee: Shenandoah Valley Educational TV Corp., 298 Port Republic Rd., Harrisonburg, VA 22801-3052.

Studio: 298 Port Republic Rd., Harrisonburg, VA 22801-3052.

Phone: 540-434-5391. **Fax:** 540-434-7481.

Web Site: http://www.wvpt.net

Technical Facilities: Channel No. 42 (638-644 MHz). Authorized power: 142-kw max. visual, 14.2-kw aural. Antenna: 1305-ft. above av. terrain, 101-ft. above ground, 2191-ft. above sea level.

Latitude	38°	57'	36"
Longitude	78°	19'	52"

Transmitter: 2.4-mi SE of Strasburg.

Digital Facilities: Channel No. 21 (512-518 MHz). Power: 50-kw max. visual. Antenna: 1312-ft. above av. terrain, 85-ft. above ground, 2195-ft. above sea level.

Latitude	38°	57'	36"
Longitude	78°	19'	52"

Transmitter: 2.5-mi. SE of Stasburg.

FCC Digital File Number: BPEDT-20000418AAM. Granted: August 10, 2000.

Note: Latitude and longitude coordinates shown are based on the North American Datum of 1927 (NAD 27) as currently required by the Mass Media Bureau of the FCC.

Ownership: Shenandoah Valley Educational TV Corp. Maurice J. Bresnahan, Chief Executive Officer.

Began Operation: August 22, 1996.

Represented (legal): Covington & Burling.

Represented (engineering): Doug Vernier, V-Tech.

Personnel:

Moss Bresnahan, General Manager.

Tony Mancari, Engineering Director.

Wanda Swecker, Program Director.

Mary Ansell, Business Manager.

John Hodges, Production Manager.

WNVT Goldvein Ch. 53

Licensee: Commonwealth Public Broadcasting Corp., 23 Sesame St., Richmond, VA 23235.

Studio: 8101A Lee Hwy., Falls Church, VA 22042.

Phone: 703-698-9682. **Fax:** 703-849-9796.

Technical Facilities: Channel No. 53 (704-710 MHz). Authorized power: 2290-kw max. & 1440-kw horizontal visual, 229-kw max. & 144-kw horizontal aural. Antenna: 753-ft. above av. terrain, 619-ft. above ground, 1018-ft. above sea level.

Latitude	38°	37'	42"
Longitude	77°	26'	20"

Transmitter: 15100 Joplin Rd., Independence Hill.

Digital Facilities: Channel No. 30 (566-572 MHz). Power: 160-kw max. visual. Antenna: 751-ft. above av. terrain, 617-ft. above ground, 1016-ft. above sea level.

Latitude	38°	37'	43"
Longitude	77°	26'	21"

FCC Digital File Number: BPEDT-20000501AHD (pending).

Note: Latitude and longitude coordinates shown are based on the North American Datum of 1927 (NAD 27) as currently required by the Mass Media Bureau of the FCC.

Satellite Earth Station: Collins, 10-meter, Collins receivers.

Ownership: Commonwealth Public Broadcasting Corp., see WCVF-TV, Richmond.

Began Operation: March 1, 1972.

Personnel:

Frederick Thomas, General Manager.

Dave Powell, Engineering Director.

David Hurd, Chief Engineer.

Mary Sooh, Educational Services Director.

WHRO-TV Hampton-Norfolk Ch. 15

Licensee: Hampton Roads Educational Telecommunications Association Inc. Hampton Blvd., Norfolk, VA 23508.

Phone: 757-889-9400. **Fax:** 804-489-0007.

E-mail: info@whro-pbs **Web Site:** http://www.whro-pbs.org

Technical Facilities: Channel No. 15 (476-482 MHz). Authorized power: 2880-kw max. visual. Antenna: 965-ft. above av. terrain, 965-ft. above ground, 988-ft. above sea level.

Latitude	36°	48'	32.53"
Longitude	76°	30'	11.37"

Transmitter: Hwy. 337, 1-mi. S of Driver.

Digital Facilities: Channel No. 16 (482-488 MHz). Power: 950-kw max. visual. Antenna: 1183-ft. above av. terrain, 1170-ft. above ground, 1247-ft. above sea level.

Latitude	36°	48'	31.00"
Longitude	76°	30'	13.00"

Transmitter: 3702-B Nansemond Pkwy., State Rte. 337, 1-mi. S of Driver.

FCC Digital File Number: BNPEDT-2000-0428ADG. Granted: February 5, 2001.

Note: Latitude and longitude coordinates shown are based on the North American Datum of 1927 (NAD 27) as currently required by the Mass Media Bureau of the FCC.

Multichannel TV Sound: Stereo and separate audio program.

Satellite Earth Stations: Transmit/receive Andrew, 10-meter; Comtech, 3.5-meter; DX Antenna, Scientific-Atlanta, Standard Communications receivers.

FM Affiliate: WHRV-FM, 23-kw, 89.5 MHz (No. 208), 730-ft.

News Service: AP.

Ownership: Hampton Roads Educational Telecommunications Association Inc. John Fahey, Chmn.; John Keeling, Chmn.; Joseph Widoff, Pres. & Chief Exec. Officer; Kenneth B. Krall, Chief Financial Officer; Susan Coe, Sr. V.P., Development & Mktg.; Mary Pruess, V.P. Public TV Services & TV Station Mgr.; Keith Massie, Sr. V.P., Operations.

Radio Stations: WHRO-FM, Norfolk; WHRV-FM, Norfolk.

Began Operation: October 2, 1961.

Represented (legal): Cohn & Marks.

Personnel:

Lawrence E. Crum, Senior Vice President, Learning Services.

Keith Massie, Senior Vice President, Operations.

Raymond Jones, Vice President, Public Radio Services.

Sheila Wisherd, Vice President, Telecommunications Services.

Brian Callahan, Vice President, Computer and Online Services.

Mary Pruess, Station Manager.

Bob Boone, Chief Engineer.

Doug Hudgins, Public & Governmental Relations Director.

Bonnie Rennick, Business Manager.

WMSY-TV Marion Ch. 52

Licensee: Blue Ridge Public Television Inc., Box 13246, Roanoke, VA 24032.

Studio: See WBRA-TV, Roanoke.

Mailing Address: Box 13246, Roanoke, VA 24032.

Phones: 540-344-0991; 888-332-7788. **Fax:** 540-344-2148.

E-mail: brptv@wbra.pbs.org **Web Site:** http://www.wbra.org

Technical Facilities: Channel No. 52 (698-704 MHz). Authorized power: 691-kw max. & 372-kw horizontal visual, 173-kw max. & 56.2-kw horizontal aural. Antenna: 1460-ft. above av. terrain, 350-ft. above ground, 3910-ft. above sea level.

Latitude	36°	54'	01"
Longitude	81°	32'	35"

Transmitter: Walker Mountain, W of B.F. Buchanan Hwy., 4-mi. N of Marion.

Digital Facilities: Channel No. 42 (638-644 MHz). Power: 100-kw max. visual. Antenna: 1470-ft. above av. terrain, 217-ft. above ground, 3894-ft. above sea level.

Latitude 36° 54' 07"
Longitude 81° 32' 32"

Transmitter: Walker Mountain.

FCC Digital File Number: BPEDT-990527KG. Granted: November 17, 2000.

Note: Latitude and longitude coordinates shown are based on the North American Datum of 1927 (NAD 27) as currently required by the Mass Media Bureau of the FCC.

Ownership: Blue Ridge Public Television Inc., see WBRA-TV, Roanoke.

Began Operation: August 1, 1981.

Represented (legal): Cohn & Marks.

Represented (engineering): du Treil, Lundin & Rackley Inc.

Personnel: See WBRA-TV, Roanoke.

WSBN-TV

Norton

Ch. 47

Licensee: Blue Ridge Public Television Inc., Box 13246, Roanoke, VA 24032.

Studio: See WBRA-TV, Roanoke.

Mailing Address: Box 13246, Roanoke, VA 24032.

Phones: 540-344-0991; 888-332-7788. **Fax:** 540-044-2148.

E-mail: brptv@wbra.pbs.org **Web Site:** http://www.wbra.org

Technical Facilities: Channel No. 47 (668-674 MHz). Authorized power: 691-kw max. & 245-kw horizontal visual, 173-kw max. & 37.1-kw horizontal aural. Antenna: 1940-ft. above av. terrain, 240-ft. above ground, 4400-ft. above sea level.

Latitude 36° 53' 52"
Longitude 82° 37' 22"

Transmitter: High Knob.

Digital Facilities: Channel No. 32 (578-584 MHz). Power: 100-kw max. visual. Antenna: 1939-ft. above av. terrain, 217-ft. above ground, 4377-ft. above sea level.

Latitude 36° 53' 53"
Longitude 82° 37' 21"

Transmitter: Stone Mountain.

FCC Digital File Number: BPEDT-990527KF. Granted: November 17, 2000.

Note: Latitude and longitude coordinates shown are based on the North American Datum of 1927 (NAD 27) as currently required by the Mass Media Bureau of the FCC.

Ownership: Blue Ridge Public Television Inc., see WBRA-TV, Roanoke.

Began Operation: March 30, 1971.

Represented (legal): Cohn & Marks.

Personnel: See WBRA-TV, Roanoke.

WCVE-TV

Richmond

Ch. 23

Licensee: Commonwealth Public Broadcasting Corp., 23 Sesame St., Richmond, VA 23235.

Studio: 23 Sesame St., Richmond, VA 23235.

Phone: 804-320-1301. **Fax:** 804-320-8729.

E-mail: webmaster@ideastations.org **Web Site:** http://www.ideastations.org

Technical Facilities: Channel No. 23 (524-530 MHz). Authorized power: 2980-kw max. & 1350-kw horizontal visual, 204-kw horizontal aural. Antenna: 1073-ft. above av. terrain, 932-ft. above ground, 1289-ft. above sea level.

Latitude 37° 30' 46"
Longitude 77° 36' 05"

Transmitter: 23 Sesame St., Midlothian District, Chesterfield County.

FCC Proposed Digital Channel Number: Ch. 42.

Note: Latitude and longitude coordinates shown are based on the North American Datum of 1927 (NAD 27) as currently required by the Mass Media Bureau of the FCC.

Multichannel TV Sound: Stereo only.

Satellite Earth Stations: Transmit/receive Encom, 9.5-meter C-band; Andrew, 10-meter C-band; Harns, 3-meter C-band; Standard Communications receivers.

Ownership: Commonwealth Public Broadcasting Corp. A. Prescott Rowe, Chmn.; Richard Bodorf, Vice Chmn.; Charles W. Sydnor Jr., Pres. & Chief Exec. Officer; J. Westwood Smithers Jr., Exec. V.P. & Bcstg. Chief; John H. Felton, V.P., Programming & Production; A. Curtis Mark, Secy.-Treas.; A. Curtis Mark, Chief Financial Officer.

Radio Stations: WCVE-FM, Richmond.

Began Operation: September 10, 1964.

Represented (legal): Wiley, Rein & Fielding.

Represented (engineering): Cohen, Dippell & Everist PC.

Personnel:

J. Westwood Smithers Jr., General Manager.

Lisa Tait, Vice President, Development.

Iris Beverly, Vice President, Education Services.

David M. DeBarger, Creative Services Director.

WCVW

Richmond

Ch. 57

Licensee: Commonwealth Public Broadcasting Corp. 23 Sesame St., Richmond, VA 23235.

Studio: See WCVE-TV, Richmond.

Phone: 804-320-1301. **Fax:** 804-320-8729.

Web Site: http://www.wcve.org

Technical Facilities: Channel No. 57 (728-734 MHz). Authorized power: 1020-kw max. & 457-kw horizontal visual, 91.2-kw horizontal aural. Antenna: 880-ft. above av. terrain, 999-ft. above ground, 1356-ft. above sea level.

Latitude 37° 30' 46"
Longitude 77° 36' 05"

Transmitter: Approx. 100-ft. E of 23 Sesame St., Richmond.

Digital Facilities: Channel No. 44 (650-656 MHz). Power: 270-kw max. visual. Antenna: 1022-ft. above av. terrain, 879-ft. above ground, 1239-ft. above sea level.

Latitude 37° 30' 45.50"
Longitude 77° 36' 05.00"

FCC Digital File Number: BPEDT-20000501AGE (pending).

Note: Latitude and longitude coordinates shown are based on the North American Datum of 1927 (NAD 27) as currently required by the Mass Media Bureau of the FCC.

Ownership: Commonwealth Public Broadcasting Corp., see WCVE-TV, Richmond.

Began Operation: December 24, 1966.

Personnel: See WCVE-TV, Richmond.

WBRA-TV

Roanoke

Ch. 15

Licensee: Blue Ridge Public Television Inc., Box 13246, Roanoke, VA 24032.

Studio: 1215 McNeil Dr. SW, Roanoke, VA 24015.

Phones: 540-344-0991; 888-332-7788. **Fax:** 540-344-2148.

E-mail: brptv@wbra.pbs.org **Web Site:** http://www.wbra.org

Technical Facilities: Channel No. 15 (476-482 MHz). Authorized power: 1820-kw visual, 180-kw aural. Antenna: 2080-ft. above av. terrain, 233-ft. above ground, 3973-ft. above sea level.

Latitude 37° 11' 45"
Longitude 80° 09' 18"

Transmitter: Poor Mountain, 0.7-mi. W of intersection of Rtes. 916 & 612.

Digital Facilities: Channel No. 3 (60-66 MHz). Power: 7.25-kw visual. Antenna: 2057-ft. above av. terrain, 210-ft. above ground, 3950-ft. above sea level.

Latitude 37° 11' 46"
Longitude 80° 09' 18"

Transmitter: 8149 Honeysuckle Lane.

FCC Digital File Number: BPEDT-990527KE. Granted: November 15, 2000.

Note: Latitude and longitude coordinates shown are based on the North American Datum of 1927 (NAD 27) as currently required by the Mass Media Bureau of the FCC.

Multichannel TV Sound: Stereo and separate audio program.

Satellite Earth Stations: Andrew, 10-meter Ku & C-band; Harns, 3.5-meter Ku & C-band; Scientific-Atlanta, 3-meter Ku & C-band; Collins, DX Engineering, Scientific-Atlanta receivers.

Ownership: Blue Ridge Public Television Inc. Don Piedmont, Chmn.; Larry A. Dyer, Pres.; E. V. Rexrode Jr., Sec.-Treas.

Began Operation: August 1, 1967.

Represented (legal): Cohn & Marks.

Represented (engineering): du Treil, Lundin & Rackley Inc.

Personnel:

Larry A. Dyer, General Manager.

Jon Boettcher, Vice President, Programming.

Barbara Landon, Vice President, Development.

Ronald B. Smith, Vice President, Engineering.

Margaret Crouse, Public Relations Manager.

Sherry Spradlin, Traffic Continuity & Promotion Director.

WVPT

Staunton

Ch. 51

Licensee: Shenandoah Valley Educational TV, 298 Port Republic Rd., Harrisonburg, VA 22801-3052.

Studio: 298 Port Republic Rd., Harrisonburg, VA 22801-3052.

Phone: 703-434-5391.

Web Site: http://www.wvpt.net

Technical Facilities: Channel No. 51 (692-698 MHz). Authorized power: 525-kw max. & 89.1-kw horizontal visual, 67.6-kw max. & 13.5-kw horizontal aural. Antenna: 2230-ft. above av. terrain, 46-ft. above ground, 4382-ft. above sea level.

Latitude 38° 09' 54"
Longitude 79° 18' 51"

Transmitter: Elliott Knob.

Digital Facilities: Channel No. 11 (198-204 MHz). Power: 3.2-kw visual. Antenna: 2231-ft. above av. terrain, 33-ft. above ground, 4373-ft. above sea level.

Latitude 38° 09' 54"
Longitude 79° 18' 51"

FCC Digital File Number: BPEDT-20000309AAP. Granted: June 29, 2000.

Note: Latitude and longitude coordinates shown are based on the North American Datum of 1927 (NAD 27) as currently required by the Mass Media Bureau of the FCC.

Multichannel TV Sound: Stereo and separate audio program.

Satellite Earth Stations: Comtech, 3.8-meter Ku & C-band; Vertex, 6.1-meter Ku-band; General Instrument, Standard Communications receivers.

Ownership: Shenandoah Valley Educational TV Corp. Maurice J. Bresnahan, Chief Executive Officer.

Began Operation: September 9, 1968.

Represented (legal): Covington & Burling.

Represented (engineering): V-Tech.

Virginia—Public/ETV Stations

Personnel:
Tony Mancari, Engineering Director.
Wanda Z. Swecker, Programming Director.
John Hodges, Production Manager.
Mary Ansell, Business Manager.

Studio: WSU, Murrow Communications Center., Pullman, WA 99164-2530.

Mailing Address: Box 642530, Pullman, WA 99164-2530.

Phone: 509-335-6588. **Fax:** 509-335-3772.

E-mail: nwptv@wsu.edu **Web Site:** http://www.nwptv.org

Technical Facilities: Channel No. 10 (192-198 MHz). Authorized power: 117-kw visual, 11.7-kw aural. Antenna: 1350-ft. above av. terrain, 300-ft. above ground, 3900-ft. above sea level.

Latitude 46° 51' 43"

Longitude 117° 10' 26"

Transmitter: Kamiak Butte, 4-mi. SW of Palouse, 9-mi. N of Pullman.

Digital Facilities: Channel No. 17 (488-494 MHz). Power: 189-kw max. visual. Antenna: 1224-ft. above av. terrain, 210-ft. above ground, 3776-ft. above sea level.

Latitude 46° 51' 43"

Longitude 117° 10' 26"

Transmitter: 9-mi. N of Pullman, adjacent to Kamiak Butte County Park.

FCC Digital File Number: BPEDT-20000417ABN. Granted: May 14, 2001.

Note: Latitude and longitude coordinates shown are based on the North American Datum of 1927 (NAD 27) as currently required by the Mass Media Bureau of the FCC.

Satellite Earth Station: Collins, 10-meter; Collins receivers.

AM Affiliate: KWSU, 5-kw, 1250 kHz.

FM Affiliate: KRFA-FM, 14.5-kw, 91.7 MHz.

Ownership: Washington State U. Kenneth Alhadeff, Pres.

Radio Stations: Idaho: KRFA(FM), Moscow. Washington: KZAZ(FM), Bellingham; KNWR-FM, Ellensburg; KWSU(AM), Pullman; KFAE-FM, Richland; KNWY-FM, Yakima.

Began Operation: September 24, 1962.

Represented (legal): Dow, Lohnes & Albertson PLLC.

Personnel:

Dennis Haarsager, General Manager.

Warren Wright, Station Manager.

Denise Blacker, Business Manager.

Linda Peppel, Program Coordinator.

Ralph Hogan, Engineering Supervisor.

John Hedrick, Traffic Manager.

KTNW Richland Ch. 31

Licensee: Washington State U., Murrow Communications Center, Pullman, WA 99164-2530.

Studio: See KWSU-TV, Pullman.

Mailing Address: Box 642530, Pullman, WA 99164-2530.

Phone: 509-335-6588. **Fax:** 509-335-3772.

E-mail: nwptv@wsu.edu

Technical Facilities: Channel No. 31 (572-578 MHz). Authorized power: 70.8-kw max. visual. Antenna: 1214-ft. above av. terrain, 56-ft. above ground, 2247-ft. above sea level.

Latitude 46° 06' 12"

Longitude 119° 07' 40"

Transmitter: Jump Off Joe Butte, 8-mi. S of Kennewick.

Digital Facilities: Channel No. 38 (614-620 MHz). Power: 47.6-kw max. visual. Antenna: 1184-ft. above av. terrain, 33-ft. above ground, 2215-ft. above sea level.

Latitude 46° 06' 12"

Longitude 119° 07' 40"

Transmitter: Jump Off Joe Butte, 8-mi. S of Kennewick.

FCC Digital File Number: BPEDT-20000414AAT. Granted: March 29, 2001.

Note: Latitude and longitude coordinates shown are based on the North American Datum of 1927 (NAD 27) as currently required by the Mass Media Bureau of the FCC.

FM Affiliate: KFAE-FM, 100-kw, 89.1 MHz.

Ownership: Washington State U., see KWSU-TV, Pullman.

Radio Stations: Idaho: KRFA(FM), Moscow. Washington: KZAZ(FM), Bellingham; KWSU-(AM), Pullman; KFAE-FM, Richland; KNWR-FM, Ellensburg; KNWY-FM, Yakima.

Began Operation: October 18, 1987.

Represented (legal): Dow, Lohnes & Albertson PLLC.

Personnel: See KWSU-TV, Pullman.

KCTS-DT Seattle Ch. 41

Licensee: KCTS Television, 401 Mercer St., Seattle, WA 98019.

Studio: 401 Mercer St., Seattle, WA 98019.

Phone: 206-728-6463. **Fax:** 206-443-6691.

E-mail: viewers@kcts.org **Web Site:** http://www.kcts.org

Digital Facilities: Channel No. 41 (632-638 MHz). Power: 427-kw max. visual. Antenna: 863-ft. above av. terrain, 571-ft. above ground, 981-ft. above sea level.

Latitude 47° 36' 58"

Longitude 122° 18' 28"

Transmitter: 18th & E. Madison St.

Note: Latitude and longitude coordinates shown are based on the North American Datum of 1927 (NAD 27) as currently required by the Mass Media Bureau of the FCC.

Ownership: KCTS Television. Doug Beighle, Chmn.; Nancy Evans, Vice Chmn.; Burnill F. Clark, Pres. & Chief Exec. Officer; Walter Parsons, Sr. V.P. & Chief Operating Officer; Jean Gardner, Secy.; James Costello, Treas.; Jacqueline Boettcher, Chief Financial Officer.

Began Operation: April 10, 1999.

Represented (legal): Dow, Lohnes & Albertson PLLC.

Represented (engineering): Cohen, Dippell & Everist PC.

Personnel:

Mark Leonard, Chief Administrative Officer.

Cliff Anderson, Engineering Director.

KCTS-TV Seattle Ch. 9

Licensee: KCTS Television, 401 Mercer St., Seattle, WA 98019.

Studio: 401 Mercer St., Seattle, WA 98019.

Phone: 206-728-6463. **Fax:** 206-443-6691.

E-mail: viewer@kcts.org **Web Site:** http://www.kcts.org

Technical Facilities: Channel No. 9 (186-192 MHz). Authorized power: 316-kw visual, 51-kw aural. Antenna: 817-ft. above av. terrain, 525-ft. above ground, 935-ft. above sea level.

Latitude 47° 36' 58"

Longitude 122° 18' 28"

Transmitter: 1611 18th Ave.

Began Digital Operation: April 10, 1999.

Note: Latitude and longitude coordinates shown are based on the North American Datum of 1927 (NAD 27) as currently required by the Mass Media Bureau of the FCC.

Multichannel TV Sound: Stereo and separate audio program.

Satellite Earth Stations: Andrew, 10-meter C-band; Vertex, 4.5-meter Ku-band; Collins, Scientific-Atlanta receivers.

Ownership: KCTS Television. Doug Beighle, Chmn.; Nancy Evans, Vice Chmn.; Burnill F. Clark, Pres. & Chief Exec. Officer; Walter Parsons, Sr. V.P. & Chief Operating Officer; Jean Gardner, Secy.; James Costello, Treas.; Jacqueline Boettcher, Chief Financial Officer.

Began Operation: December 7, 1954.

Represented (legal): Dow, Lohnes & Albertson PLLC.

Washington

KCKA Centralia Ch. 15

Licensee: Bates Technical College, 1101 S. Yakima Ave., Tacoma, WA 98405.

Phone: 206-596-1528. **Fax:** 206-596-1643.

Technical Facilities: Channel No. 15 (476-482 MHz). Authorized power: 537-kw visual, 64.6-kw aural. Antenna: 1140-ft. above av. terrain, 234-ft. above ground, 1681-ft. above sea level.

Latitude 46° 33' 16"

Longitude 123° 03' 26"

Transmitter: Crego Hill, 12-mi. SW of Centralia.

FCC Proposed Digital Channel Number: Ch. 19.

Note: Latitude and longitude coordinates shown are based on the North American Datum of 1927 (NAD 27) as currently required by the Mass Media Bureau of the FCC.

Multichannel TV Sound: Stereo only.

Ownership: Bates Technical College. Carl Brown, Chmn.; Roland Dewhurst, Vice Chmn.; Theresa Ceccarelli, Board Member; Frank Russell, Board Member; Jack Skanes, Board Member.

Began Operation: October 2, 1982.

Represented (legal): Cohn & Marks.

Represented (engineering): Kenneth Williams Jr.

Personnel:

Debbie Emond, General Manager.

Paul Jackson, Programming & Fundraising Director.

Sandy Smithingell, Information Technician.

Adrienne Loska, Production Assistant.

Vicki Carlson, Financial Specialist.

Dawn Sciglibaglio, Traffic.

Jack Hegseth, Maintenance Technician.

KWSU-TV Pullman Ch. 10

Licensee: Washington State U., Murrow Communications Center, Pullman, WA 99164-2530.

Represented (engineering): Cohen, Dippell & Everist PC.

Personnel:

Mark Leonard, Chief Administrative Officer.
David Rabinovith, Vice President, Production.
Christina Harrison, Local Sales Manager.
Cliff Anderson, Engineering Director.
Enrique Cerna, News Director.
Jane Sheridan, Program Director.
Gayle McIntosh, Communications Manager.
Jackie Boettcher, Chief Financial Officer.
Louis Broome, Creative Services Director.

KSPS-TV

Spokane

Ch. 7

Licensee: Spokane School District No. 81, N. 200 Bernard St., Spokane, WA 99201.

Studio: 3911 S. Regal St., Spokane, WA 99223.

Phones: 509-354-7800; 800-735-2377. **Fax:** 509-354-7757.

E-mail: ksp@ksp.org **Web Site:** http://www.ksp.org

Technical Facilities: Channel No. 7 (174-180 MHz). Authorized power: 316-kw visual, 63.2-kw aural. Antenna: 1830-ft. above av. terrain, 595-ft. above ground, 4225-ft. above sea level.

Latitude 47° 34' 34"
 Longitude 117° 17' 58"

Transmitter: South end of Krell Hill.

FCC Proposed Digital Channel Number: Ch. 39.

Note: Latitude and longitude coordinates shown are based on the North American Datum of 1927 (NAD 27) as currently required by the Mass Media Bureau of the FCC.

Multichannel TV Sound: Stereo only.

Satellite Earth Stations: Andrew, 10-meter Ku-band; Vertex, 4.5-meter Ku-band; Standard Communications receivers.

Ownership: Spokane School District No. 81.

Began Operation: April 24, 1967.

Represented (legal): Garvey, Schubert & Barer.

Personnel:

Claude L. Kistler, General Manager.
William R. Stanley, Station Manager & Program Director.
Ron Valley, Chief Engineer.
Patty Starkey, Development Director.
Jim Zimmer, Production Manager.

KBTC-TV

Tacoma

Ch. 28

Licensee: Bates Technical College, 1101 S. Yakima Ave., Tacoma, WA 98405.

Studio: 1101 S. Yakima Ave., Tacoma, WA 98405.

Phone: 253-596-1528. **Fax:** 253-596-1623.

Technical Facilities: Channel No. 28 (554-560 MHz). Authorized power: 679-kw visual, 113.18-kw aural. Antenna: 760-ft. above av. terrain, 504-ft. above ground, 900-ft. above sea level.

Latitude 47° 16' 41"
 Longitude 122° 30' 42"

Transmitter: 5544 N. 35th St., Tacoma.

Digital Facilities: Channel No. 27 (548-554 MHz). Power: 47.2-kw max. visual. Antenna: 735-ft. above av. terrain, 449-ft. above ground, 886-ft. above sea level.

Latitude 47° 16' 41"
 Longitude 122° 30' 42"

FCC Digital File Number: BPEDT-19991228ABC. Granted: August 8, 2000.

Note: Latitude and longitude coordinates shown are based on the North American Datum of 1927 (NAD 27) as currently required by the Mass Media Bureau of the FCC.

Multichannel TV Sound: Stereo only.

Satellite Earth Stations: Andrew, 4.6-meter C-band; RF Systems, 3.1-meter Ku-band; Vertex, Ku-band; General Instrument, Standard Communications receivers.

FM Affiliate: KBTC-FM, 7.93-kw, 91.7 MHz (No. 219), 553-ft.

Ownership: Bates Technical College. Carl Brown, Chmn.; Roland Dewhurst, Vice Chmn.

Began Operation: September 25, 1961. Originally operated on Ch. 62, switched to Ch. 28 September 1982.

Represented (legal): Akin, Gump, Strauss, Hauer & Feld LLP.

Represented (engineering): Kenneth Williams Jr.

Personnel:

Debbie Emond, General Manager.
Paul Jackson, Programming & Fundraising Director.
Sandy Smithingell, Information Technician.
Dawn Scigliabaglio, Traffic.
Vicki Carlson, Financial Specialist.
Jack Hegseth, Maintenance Technician.
Adrienne Loska, Production Assistant.

KWDC

Tacoma

Ch. 56

Licensee: Puget Sound Educational TV, 2200 112th St. NW, Bellevue, WA 98004.

Some 23,705 key industry people can see your message when you advertise in the...

Television & Cable Factbook

Studio: 18014 72nd Ave. S, Kent, WA 98032.

Phone: 425-251-4313.

Technical Facilities: Channel No. 56 (722-728 MHz). Authorized power: 5000-kw max. visual, 500-kw max. aural. Antenna: 2280-ft. above av. terrain, 197-ft. above ground, 3041-ft. above sea level.

Latitude 47° 30' 17"
 Longitude 121° 58' 06"

Transmitter: West Tiger Mountain.

Digital Facilities: Channel No. 42 (638-644 MHz). Power: 152.4-kw max. visual. Antenna: 1870-ft. above av. terrain, 640-ft. above ground, 2326-ft. above sea level.

Latitude 47° 32' 53"
 Longitude 122° 48' 22"

Transmitter: Atop Gold Mountain.

FCC Digital File Number: BPEDT-20000501AHO (pending).

Note: Latitude and longitude coordinates shown are based on the North American Datum of 1927 (NAD 27) as currently required by the Mass Media Bureau of the FCC.

Ownership: Puget Sound Educational TV. Christopher J. Racine, Pres.-Treas.; Dr. Richard Delamarer, V.P.; Judith L. Racine, Secy.

Began Operation: September 6, 2000. Sale to present owners from Korean-American Missions Inc. approved by FCC October 4, 1999.

Represented (legal): Vemer, Lipfert, Bernhard, McPherson & Hand, (Chartered).

Personnel:

Neil Ardman, General Manager.
Terry Spring, Chief Engineer.

KYVE-TV

Yakima

Ch. 47

Licensee: KCTS Television, 401 Mercer St., Seattle, WA 98109.

Studio: 1105 S. 15th Ave., Yakima, WA 98902-5399.

Phone: 509-452-4700. **Fax:** 509-452-4704.

E-mail: kyve@wolfenet.com

Technical Facilities: Channel No. 47 (668-674 MHz). Authorized power: 550-kw visual, 55-kw aural. Antenna: 920-ft. above av. terrain, 137-ft. above ground, 2109-ft. above sea level.

Latitude 46° 31' 58"
 Longitude 120° 30' 33"

Transmitter: Ahtanum Ridge Rd., 2-mi. SW of Union Gap.

Digital Facilities: Channel No. 21 (512-518 MHz). Power: 50-kw max. visual. Antenna: 919-ft. above av. terrain, 120-ft. above ground, 2093-ft. above sea level.

Latitude 46° 31' 58"
 Longitude 120° 30' 33"

Transmitter: Ahtanum Ridge Rd., 2-mi. SW of Union Gap.

FCC Digital File Number: BPEDT-20000211AAH. Granted: May 9, 2001.

Note: Latitude and longitude coordinates shown are based on the North American Datum of 1927 (NAD 27) as currently required by the Mass Media Bureau of the FCC.

Satellite Earth Station: Collins, 10-meter; Collins receivers.

Ownership: KCTS Television. Doug Beighle, Chmn.; Nancy Evans, Vice Chmn.; Bumill F. Clark, Pres. & Chief Exec. Officer; Walter Parsons, Sr. V.P. & Chief Operating Officer; Jean Gardner, Secy.; James Costello, Treas.; Jacqueline Boettcher, Chief Financial Officer.

Began Operation: November 1, 1962.

Personnel:

Marilee Sinclair, Business Manager.
Barbara Greco, Promotion Director.
Rod Venable, Chief Engineer.
Ray Martin, Production Manager.
Rick Spencer, Production Assistant/Producer.
Alan Webster, Assistant Maintenance Engineer.
Clint Dennis, Marketing Director.
Marci Capps, Auction Manager.
Brenda Setterlund, Traffic.

West Virginia

WSWP-TV

Grandview

Ch. 9

Licensee: West Virginia Educational Broadcasting Authority, 600 Capitol St., Charleston, WV 25301.

Studio: Airport Rd., Beckley, WV 25802-2831.

Mailing Address: Box AH, Beckley, WV 25802-2831.

Phone: 304-255-1501. **Fax:** 304-252-9797.

Technical Facilities: Channel No. 9 (186-192 MHz). Authorized power: 316-kw visual, 63.

West Virginia—Public/ETV Stations

2-kw aural. Antenna: 1000-ft. above av. terrain, 488-ft. above ground, 3448-ft. above sea level.

Latitude 37° 53' 46"
Longitude 80° 59' 21"

Transmitter: Mann Mountain, approx. 1.1-mi. W of Layland.

Digital Facilities: Channel No. 53 (704-710 MHz). Power: 433-kw max. visual. Antenna: 928-ft. above av. terrain, 328-ft. above ground, 3287-ft. above sea level.

Latitude 37° 53' 46"
Longitude 80° 59' 21"

Transmitter: 1.1-air miles W of Layland on State Rte. 41/12.

FCC Digital File Number: BPEDT-20000331ABC. Granted: January 29, 2001.

Note: Latitude and longitude coordinates shown are based on the North American Datum of 1927 (NAD 27) as currently required by the Mass Media Bureau of the FCC.

Multichannel TV Sound: Stereo and separate audio program.

Satellite Earth Stations: Andrew, 10-meter C-band; Microdyne, 5-meter C-band; Miralite, 3.7-meter Ku & C-band; Vertex, 6.1-meter Ku-band; Standard Components receivers.

Ownership: West Virginia Educational Broadcasting Authority.

Radio Stations: WVPB(FM), Beckley; WVPW(FM), Buckhannon; WVPN(FM), Charleston; WVVV(FM), Huntington; WVEP(FM), Martinsburg; WVPM(FM), Morgantown; WVPG(FM), Parkersburg; WVNP(FM), Wheeling.

Began Operation: November 1, 1970.

Represented (legal): Cohn & Marks.

Represented (engineering): Moffet, Larson & Johnson Inc.

Personnel:

Rita Ray, General Manager.

H. Leon Drye Jr., Chief Engineer.

Mike Meador, Business Manager.

Craig A. Lanham, Program Director.

Cindy Martin, Promotion Director.

Deloris Kidd, Marketing Director.

WPBY-TV Huntington Ch. 33

Licensee: West Virginia Public Broadcasting, 600 Capitol St., Charleston, WV 25301.

Studio: 1615 3rd Ave., Huntington, WV 25771-6736.

Studio: 600 Capitol St., Charleston, WV 25361.

Mailing Address: 600 Capitol Street, Charleston, WV 25301.

Phone: 304-556-4900. **Fax:** 304-556-4982.

E-mail: wvpbcast.org **Web Site:** <http://www.wvptv.wvnet.edu>

Technical Facilities: Channel No. 33 (584-590 MHz). Authorized power: 2090-kw max. visual. Antenna: 1243-ft. above av. terrain, 1047-ft. above ground, 1988-ft. above sea level.

Latitude 38° 29' 41"
Longitude 82° 12' 03"

Transmitter: 9183 Barkers Ridge Church Rd, Milton.

Digital Facilities: Channel No. 34 (590-596 MHz). Power: 62-kw max. visual. Antenna: 1184-ft. above av. terrain, 981-ft. above ground, 1923-ft. above sea level.

Latitude 38° 29' 41"
Longitude 82° 12' 03"

Transmitter: 9183 Barkers Ridge Church Rd., Milton.

FCC Digital File Number: BPCDT-20000331ABD. Granted: May 17, 2001.

Note: Latitude and longitude coordinates shown are based on the North American Datum of 1927 (NAD 27) as currently required by the Mass Media Bureau of the FCC.

Satellite Earth Station: Vertex, 6.1-meter Ku-band.

Ownership: West Virginia Educational Broadcasting Authority.

Radio Stations: WVPB(FM), Beckley; WVPW(FM), Buckhannon; WVPN(FM), Charleston; WVVV(FM), Huntington; WVEP(FM), Martinsburg; WVPM(FM), Morgantown; WVPG(FM), Parkersburg; WVNP(FM), Wheeling.

Began Operation: July 14, 1969.

Represented (legal): Wilkinson Barker Knauer LLP.

Represented (engineering): Moffet, Larson & Johnson Inc. (MLJ).

Personnel:

Bill Acker, General Manager.

Mike Galik, Chief Engineer.

Craig Lanham, Program Director.

Mike Meador, Business Manager.

Marilyn Divita, Marketing Director.

Bill Blaker, Production Manager.

WNPB-TV Morgantown Ch. 24

Licensee: West Virginia Educational Broadcasting Authority, 600 Capitol St., Charleston, WV 25301.

Studio: 191 Scott Ave., Morgantown, WV 26505.

Mailing Address: Box TV-24, Morgantown, WV 26507.

Phone: 304-293-6511. **Fax:** 304-293-2642.

E-mail: wnpbcl@wvnm.wvnet.edu **Web Site:** <http://www.205.245.78.5/wnpb>

Technical Facilities: Channel No. 24 (530-536 MHz). Authorized power: 3000-kw max. visual, 157-kw max. aural. Antenna: 1499-ft.

above av. terrain, 482-ft. above ground, 3077-ft. above sea level.

Latitude 39° 41' 45"
Longitude 79° 45' 45"

Transmitter: Adjacent to Sand Springs Lookout Tower, 10-mi. NE of Morgantown.

Digital Facilities: Channel No. 33 (584-590 MHz). Power: 144-kw max. visual. Antenna: 1437-ft. above av. terrain, 407-ft. above ground, 3002-ft. above sea level.

Latitude 39° 41' 45"
Longitude 79° 45' 45"

Transmitter: Adjacent to Sandy Springs Lookout Tower, 10-mi. NE of Morgantown.

FCC Digital File Number: BPEDT-20000331AAE. Granted: March 29, 2001.

Note: Latitude and longitude coordinates shown are based on the North American Datum of 1927 (NAD 27) as currently required by the Mass Media Bureau of the FCC.

Satellite Earth Stations: Andrew, 10-meter C-band; Orbitron, 5-meter Ku & C-band; Collins, Standard Communications receivers.

Ownership: West Virginia Educational Broadcasting Authority.

Radio Stations: WVPB(FM), Beckley; WVPW(FM), Buckhannon; WVPN(FM), Charleston; WVVV(FM), Huntington; WVEP(FM), Martinsburg; WVPM(FM), Morgantown; WVPG(FM), Parkersburg; WVNP(FM), Wheeling.

Began Operation: February 23, 1969.

Represented (legal): Wilkinson, Barker, Knauer & Quinn LLP.

Represented (engineering): Moffet, Larson & Johnson Inc.

Personnel:

Carolyn Bailey Lewis, General Manager.

Michael A. Galik, Engineering Director.

Albert H. Prichard, Broadcast Services Director.

Brian Gessner, Production Manager.

Judith A. Parker, Educational Services Director.

John Fekete, Graphic Design Manager.

Tami Stalnaker, Business Manager.

Charolette J. Bolyard, Administrative Assistant & Volunteer Coordinator.

Danny Wilson, Engineering Maintenance Manager.

Tom Nicholson, Production Director.

Studio: 821 University Ave., Madison, WI 53703.

Studio: Vilas Communications Hall, Madison, WI 53713-4296.

Mailing Address: 3319 W. Beltline Hwy., Madison, WI 53713-4296.

Phone: 608-264-9600. **Fax:** 608-264-9664.

E-mail: ecbweb@mail.state.wi.us **Web Site:** <http://www.ecb.org>

Technical Facilities: Channel No. 38 (614-620 MHz). Authorized power: 1070-kw visual, 107-kw aural. Antenna: 1181-ft. above av. terrain, 1017-ft. above ground, 1919-ft. above sea level.

Latitude 44° 24' 35"
Longitude 88° 00' 05"

Transmitter: Scray's Hill, 3.8-mi. SE of DePere.

Digital Facilities: Channel No. 42 (638-644 MHz). Power: 200-kw max. visual. Antenna: 1283-ft. above av. terrain, 1119-ft. above ground, 2019-ft. above sea level.

Latitude 44° 24' 35"
Longitude 88° 00' 05"

Transmitter: County Hwy. X and Tower Rd., DePere.

FCC Digital File Number: BPEDT-20000217ABE. Granted: January 29, 2001.

Note: Latitude and longitude coordinates shown are based on the North American Datum of 1927 (NAD 27) as currently required by the Mass Media Bureau of the FCC.

Satellite Earth Stations: Transmit/receive Andrew, 5-meter Ku-band; Andrew, 11-meter C-band; Collins receivers.

News Services: AP, UPI.

Ownership: Wisconsin Educational Communications Board. Thomas L. Fletemeyer, Chief Exec. & Operating Officer; Ted Tobie, Chief Financial Officer.

Began Operation: September 11, 1972.

Represented (legal): Dow, Lohnes & Albertson PLLC.

Represented (engineering): Evans Associates.

Personnel:

Kathy Bissen, Executive Producer, News & Public Affairs.

James Steinbach, Program Director.

Michael Bridgeman, Promotion Director.

John H. Ashley Jr., Educational Programming Director.

Ted Tobie, Finance & Administration Associate Director.

Wisconsin

WPNE Green Bay Ch. 38

Licensee: Educational Communications Board, 3319 W. Beltline Hwy., Madison, WI 53713-4296.

WHLA-TV La Crosse Ch. 31

Licensee: Educational Communications Board, 3319 W. Beltline Hwy., Madison, WI 53713-4296.

Studio: See WPNE, Green Bay.

Mailing Address: 3319 W. Beltline Hwy., Madison, WI 53713-4296.

Phone: 608-264-9600. **Fax:** 608-264-9622.

E-mail: ecbweb@mail.state.wi.us **Web Site:** <http://www.webc.org>

Technical Facilities: Channel No. 31 (572-578 MHz). Authorized power: 1070-kw max. & 955-kw horizontal visual, 107-kw aural. Antenna: 1138-ft. above av. terrain, 800-ft. above ground, 2021-ft. above sea level.

Latitude 43° 48' 17"
Longitude 91° 22' 06"

Transmitter: 955 Tschumper Ridge Rd., La Crescent, MN.

Digital Facilities: Channel No. 30 (566-572 MHz). Power: 200-kw max. visual. Antenna: 1152-ft. above av. terrain, 800-ft. above ground, 1152-ft. above sea level.

Latitude 43° 18' 17"
Longitude 91° 22' 06"

FCC Digital File Number: BPCDT-20000217ABK. Granted: August 10, 2000.

Note: Latitude and longitude coordinates shown are based on the North American Datum of 1927 (NAD 27) as currently required by the Mass Media Bureau of the FCC.

Ownership: Wisconsin Educational Communications Board, see WPNE, Green Bay.

Began Operation: December 3, 1973.

Represented (legal): Dow, Lohnes & Albertson PLLC.

Represented (engineering): Evans Associates.

Personnel: See WPNE, Green Bay.

WHA-TV Madison Ch. 21

Licensee: Board of Regents, U. of Wisconsin System, 1220 Linden Dr., Madison, WI 53706.

Studio: 821 University Ave., Madison, WI 53706.

Phone: 608-263-2121. **Fax:** 608-263-9763.

E-mail: comments@wpt.org **Web Site:** <http://www.wpt.org>

Technical Facilities: Channel No. 21 (512-518 MHz). Authorized power: 1127-kw max. & 339-kw horizontal visual, 150-kw max. & 67.6-kw horizontal aural. Antenna: 1486-ft. above av. terrain, 1348-ft. above ground, 2474-ft. above sea level.

Latitude 43° 03' 21"
Longitude 89° 32' 06"

Transmitter: 8621 Mineral Point Rd., Madison.

Digital Facilities: Channel No. 20 (506-512 MHz). Power: 100-kw max. visual. Antenna: 1486-ft. above av. terrain, 1348-ft. above ground, 2474-ft. above sea level.

Latitude 43° 03' 21"
Longitude 89° 32' 06"

Transmitter: 8559 Mineral Point Rd., Town of Middleton.

FCC Digital File Number: BMPEDT-1999-1022ABP. Granted: June 28, 2001.

Note: Latitude and longitude coordinates shown are based on the North American Datum of 1927 (NAD 27) as currently required by the Mass Media Bureau of the FCC.

AM Affiliate: WHA, 5-kw, 970 kHz.

News Service: AP.

Ownership: Board of Regents of the U. of Wisconsin System.

Began Operation: May 3, 1954.

Represented (legal): Dow, Lohnes & Albertson PLLC.

Personnel:

Byron Knight, General Manager.

Andy Moore, News Director.

Ken Dixon, Engineering Director.

James Steinbach, Program Director.

Michael Bridgeman, Promotion Director.

Malcolm Brett, Development Director.

Mike Edgette, Production Manager.

Sheryl Nelson, Business Manager.

WHWC-TV Menomonie Ch. 28

Grantee: Educational Communications Board, 3319 W. Beltline Hwy., Madison, WI 53713-4296.

Studio: See WPNE, Green Bay.

Phone: 608-264-9600. **Fax:** 608-264-9622.

E-mail: ecbweb@mail.state.wi.us **Web Site:** <http://www.webc.org>

Technical Facilities: Channel No. 28 (554-560 MHz). Authorized power: 1172-kw max. visual, 54.5-kw aural. Antenna: 1136-ft. above av. terrain, 1166-ft. above ground, 2146-ft. above sea level.

Latitude 45° 02' 49"
Longitude 91° 51' 47"

Transmitter: NE of Wheeler, WI.

Digital Facilities: Channel No. 27 (548-554 MHz). Power: 200-kw max. visual. Antenna: 1148-ft. above av. terrain, 1170-ft. above ground, 2150-ft. above sea level.

Latitude 45° 02' 49"
Longitude 91° 51' 47"

FCC Digital File Number: BPEDT-20000217ABH. Granted: December 1, 2000.

Note: Latitude and longitude coordinates shown are based on the North American Datum of 1927 (NAD 27) as currently required by the Mass Media Bureau of the FCC.

News Services: AP, UPI.

Ownership: Wisconsin Educational Communications Board, see WPNE, Green Bay.

Began Operation: November 16, 1973.

Represented (legal): Dow, Lohnes & Albertson PLLC.

Personnel: See WPNE, Green Bay.

WMVS Milwaukee Ch. 10

Licensee: Milwaukee Area District Board of Vocational, Technical & Adult Education, 1036 N. 8th St., Milwaukee, WI 53233.

Studio: 1036 N. 8th St., Milwaukee, WI 53233.

Phone: 414-271-1036. **Fax:** 414-225-1895.

E-mail: whitec@milwaukee.tec.wi.us **Web Site:** <http://www.mptv.org>

Technical Facilities: Channel No. 10 (192-198 MHz). Authorized power: 213-kw visual. Antenna: 1126-ft. above av. terrain, 1185-ft. above ground, 1812-ft. above sea level.

Latitude 43° 05' 44"
Longitude 87° 54' 17"

Transmitter: 0.4-mi. N of Capitol Dr. on Holton Ave.

Began Digital Operation: March 6, 2000.

Note: Latitude and longitude coordinates shown are based on the North American Datum of 1927 (NAD 27) as currently required by the Mass Media Bureau of the FCC.

Multichannel TV Sound: Stereo and separate audio program.

Satellite Earth Station: Collins 10-meter; Collins, Rockwell, Scientific-Atlanta, Standard Communications receivers.

Ownership: Milwaukee Area District Board of Vocational, Technical & Adult Education. Edgardo Ocasio, Chmn.; Bradford Allison, Vice Chmn.; John R. Birkholz, Pres.; Joseph Bauer, Chief Financial Officer; Bob Clarke, Treas.

Began Operation: October 28, 1957.

Represented (legal): Dow, Lohnes & Albertson PLLC.

Represented (engineering): John F. X. Browne & Associates PC.

Personnel:

William Bryce Combs, Chief Operating Officer.

David C. Felland, Engineering & Operations Director.

Tom Dvorak, Program Scheduling Manager.

David Foran, Promotion Director.

Luise Fuzy, Production Manager.

Lamont McLaughlin, Development Manager.

Joe Smith, News Director.

WMVS-DT Milwaukee Ch. 8

Licensee: Milwaukee Area District Board of Vocational, Technical & Adult Education, 1036 N. 8th St., Milwaukee, WI 53233.

Studio: 1036 N. 8th St., Milwaukee, WI 53233.

Phone: 414-271-1036.

Digital Facilities: Channel No. 8 (180-186 MHz). Power: 25-kw visual. Antenna: 1161-ft. above av. terrain, 1191-ft. above ground, 1821-ft. above sea level.

Latitude 43° 05' 44"
Longitude 87° 54' 17"

Transmitter: 0.68-mi. N340°E of the intersection of Glendale Ave. & Woodburn St.

Note: Latitude and longitude coordinates shown are based on the North American Datum of 1927 (NAD 27) as currently required by the Mass Media Bureau of the FCC.

Ownership: Milwaukee Area District Board of Vocational, Technical & Adult Education, see WMVS, Milwaukee.

Began Operation: March 6, 2000.

Represented (engineering): John F. X. Browne & Associates PC.

Personnel:

Tom Dvorak, Acting General Manager.

David C. Felland, Chief Engineer.

WMVT Milwaukee Ch. 36

Licensee: Milwaukee Area District Board of Vocational, Technical & Adult Education, 1036 N. 8th St., Milwaukee, WI 53233.

Studio: See WMVS, Milwaukee.

Phone: 414-271-1036. **Fax:** 414-297-7536.

E-mail: whitec@milwaukee.tec.wi.us **Web Site:** <http://www.mptv.org>

Technical Facilities: Channel No. 36 (602-608 MHz). Authorized power: 2340-kw max. & 1230-kw horizontal visual, 234-kw max. & 123-kw horizontal aural. Antenna: 890-ft. above av. terrain, 1101-ft. above ground, 1730-ft. above sea level.

Latitude 43° 05' 48"
Longitude 87° 54' 19"

Transmitter: 0.5-mi. N of E. Capitol Dr. on N. Humboldt Ave. Extended.


Digital Facilities: Channel No. 35 (596-602 MHz). Power: 400-kw max. visual. Antenna: 1158-ft. above av. terrain, 1184-ft. above ground, 1814-ft. above sea level.

Latitude 43° 05' 44"
Longitude 87° 54' 17"

Transmitter: 4350 N. Humboldt Ave.

FCC Digital File Number: BPEDT-990429KV. Granted: January 10, 2001.

This data is available on CD-ROM for use on your own computer.



Contact our Sales Department at
Warren Communications News
Phone: 800-771-9202

Note: Latitude and longitude coordinates shown are based on the North American Datum of 1927 (NAD 27) as currently required by the Mass Media Bureau of the FCC.

Multichannel TV Sound: Stereo only.

Satellite Earth Stations: Collins, 3-meter Ku-band; Collins, 5-meter Ku-band; Collins, 10-meter C-band; Collins, Standard Communications receivers.

Ownership: Milwaukee Area District Board of Vocational, Technical & Adult Education, see WMVS, Milwaukee.

Began Operation: December 20, 1962.

Represented (legal): Dow, Lohnes & Albertson PLLC.

Represented (engineering): John F. X. Browne & Associates PC.

Personnel:

Kathleen Lenhardt, Manager, Program Scheduling.

See **WMVS**, Milwaukee.

WLEF-TV

Park Falls
Ch. 36

Grantee: Educational Communications Board, 3319 W. Beltline Hwy., Madison, WI 53713-4296.

Studio: See WPNE, Green Bay.

Phone: 608-264-9600. **Fax:** 608-264-9622.

E-mail: ecbweb@mail.state.wi.us **Web Site:** http://www.wecb.org

Technical Facilities: Channel No. 36 (602-608 MHz). Authorized power: 200-kw max. visual, 105-kw aural. Antenna: 801-ft. above av. terrain, 800-ft. above ground, 2350-ft. above sea level.

Latitude 45° 56' 43"
Longitude 90° 16' 28"

Transmitter: 8.2-mi. E of Park Falls.

Digital Facilities: Channel No. 47 (668-674 MHz). Power: 200-kw max. visual. Antenna: 801-ft. above av. terrain, 801-ft. above ground, 2349-ft. above sea level.

Latitude 45° 56' 43"
Longitude 90° 16' 28"

FCC Digital File Number: BPEDT-2001-0530ACI. Granted: August 13, 2001.

Note: Latitude and longitude coordinates shown are based on the North American Datum of 1927 (NAD 27) as currently required by the Mass Media Bureau of the FCC.

Ownership: Wisconsin Educational Communications Board, see WPNE, Green Bay.

A-1618

Began Operation: December 5, 1977.

Represented (legal): Dow, Lohnes & Albertson PLLC.

Represented (engineering): Evans Associates.

Personnel: See WPNE, Green Bay.

WHRM-TV

Wausau
Ch. 20

Grantee: Educational Communications Board, 3319 W. Beltline Hwy., Madison, WI 53713-4296.

Studio: See WPNE, Green Bay.

Phone: 608-264-9600. **Fax:** 608-264-9622.

E-mail: ecbweb@mail.state.wi.us **Web Site:** http://www.wecb.org

Technical Facilities: Channel No. 20 (506-512 MHz). Authorized power: 1450-kw max. & 724-kw horizontal visual, 145-kw aural. Antenna: 985-ft. above av. terrain, 647-ft. above ground, 2263-ft. above sea level.

Latitude 44° 55' 14"
Longitude 89° 41' 31"

Transmitter: 4500 Park Rd., Wausau.

Digital Facilities: Channel No. 24 (530-536 MHz). Power: 90-kw max. visual. Antenna: 1270-ft. above av. terrain, 630-ft. above ground, 2529-ft. above sea level.

Latitude 44° 55' 14"
Longitude 89° 41' 28"

FCC Digital File Number: BPEDT-990715KE. Granted: January 4, 2001.

Note: Latitude and longitude coordinates shown are based on the North American Datum of 1927 (NAD 27) as currently required by the Mass Media Bureau of the FCC.

Ownership: Wisconsin Educational Communications Board, see WPNE, Green Bay.

Began Operation: October 25, 1975.

Represented (legal): Sanchez Law Firm.

Represented (engineering): Evans Associates.

Personnel: See WPNE, Green Bay.

Wyoming

KCWC-TV

Lander-Riverton
Ch. 4

Licensee: Central Wyoming College, 2660 Peck Ave., Riverton, WY 82501.

Studio: Central Wyoming College, Riverton, WY 82501.

Phones: 307-856-6944; 800-495-9788. **Fax:** 307-856-3893.

E-mail: swalton@cwcc.wy.us **Web Site:** http://www.wyoptv.org

Technical Facilities: Channel No. 4 (66-72 MHz). Authorized power: 100-kw visual, 10-kw aural. Antenna: 1515-ft. above av. terrain, 287-ft. above ground, 9172-ft. above sea level.

Latitude 42° 34' 59"
Longitude 108° 42' 36"

Transmitter: 1.5-mi. due N of Hwy. 28 on Limestone Mountain, Atlantic City.

Digital Facilities: Channel No. 8 (180-186 MHz). Power: 60-kw visual. Antenna: 1470-ft. above av. terrain, 243-ft. above ground, 9173-ft. above sea level.

Latitude 42° 34' 59"
Longitude 108° 42' 36"

Transmitter: Limestone Mountain, 1.5-mi. N of Hwy. 28.

FCC Digital File Number: BPEDT-20000427ACL (pending).

Note: Latitude and longitude coordinates shown are based on the North American Datum of 1927 (NAD 27) as currently required by the Mass Media Bureau of the FCC.

Satellite Earth Station: General Instrument receivers.

Ownership: Central Wyoming College. Dr. Joanne McFarland, Pres.

Radio Stations: KCWC-FM, Riverton.

Began Operation: May 10, 1983.

Represented (legal): Fletcher, Heald & Hildreth PLC.

Represented (engineering): Hatfield & Dawson.

Personnel:

Gregory Ray, General Manager.

Roger Hicks, Chief Engineer.

Ruby Calvert, Program Director.

Vanessa Dickinson, Traffic Manager.

Guam

KGTF

Agana
Ch. 12

Licensee: Guam Educational Telecommunications Corp., Guam Main Facility, Box 21449, Barrigada, GU 96921.

Studio: Mangilao Municipality.

Phones: 671-734-2207; 671-734-3476. **Fax:** 671-734-5483.

Technical Facilities: Channel No. 12 (204-210 MHz). Authorized power: 27.6-kw visual, 5.5-kw aural. Antenna: Horizontal, 199-ft. above av. terrain, 187-ft. above ground, 467-ft. above sea level.

Latitude 13° 26' 13"
Longitude 144° 48' 17"

Transmitter: Mangilao.

Note: Latitude and longitude coordinates shown are based on the North American Datum of 1927 (NAD 27) as currently required by the Mass Media Bureau of the FCC.

Ownership: Guam Educational Telecommunications Corp. Monica Okada, Chmn.

Began Operation: October 30, 1970.

Represented (legal): Cohn & Marks.

Personnel:

Ginger S. Underwood, Chief Executive Officer & General Manager.

Doris Gallo, Television Program Coordinator.

Messenger Diaz, Television Engineer.

Benny T. Flores, Operations Manager.

Annie S. Guerrero, Administrative Officer.

Puerto Rico

WELU

Aguadilla
Ch. 32

Licensee: Pabellon Educational Broadcasting, Box 1093, Hormigueros, PR 00660.

Studio: Rd. 411, Atalaya Park, Aguadilla

Phone: 787-849-4020. **Fax:** 787-849-2092.

E-mail: victoriavision@pabellondelavictoria.org
Web Site: http://www.pabellondelavictoria.org

Technical Facilities: Channel No. 32 (578-584 MHz). Authorized power: 9.33-kw max. visual, 0.93-kw max. aural. Antenna: 950-ft. above av. terrain, 55-ft. above ground, 1177-ft. above sea level.

Latitude 18° 18' 46"
Longitude 67° 11' 09"

Transmitter: 0.5-mi. off Rd. 411, Atalaya Peak.

Digital Facilities: Channel No. 34 (590-596 MHz). Power: 50.1-kw max. visual. Antenna: 971-ft. above av. terrain, 56-ft. above ground.

Latitude 18° 18' 46"
Longitude 67° 11' 09"

FCC Digital File Number: BPEDT-20010316AAV (pending).

Note: Latitude and longitude coordinates shown are based on the North American Datum of 1927 (NAD 27) as currently required by the Mass Media Bureau of the FCC.

Ownership: Pabellon Educational Broadcasting. Hector R. Perez, Pres.; Evelyn Perez, V.P.; Ramonía Rodríguez, Secy.

Began Operation: June 1, 1987. Transfer to Healthy Christian Family Media Inc. by Faith That Pleases God Church Corp. approved by FCC July 31, 1992. Transfer to present owner by Healthy Christian Family Media Inc. approved by FCC April 28, 2000.

Represented (legal): Shaw Pittman.

Represented (engineering): Agape TV Media.

Personnel:

Melquie Nunez, Operations Manager.

WUJA Caguas Ch. 58

Licensee: Caguas Educational TV Inc., Marginal Baldorioty de Castro, New Conscience Network Box 4039, Carolina, PR 00984.

Studio: Box 6556, Caguas, PR 00626.

Phone: 787-750-5858. **Fax:** 787-276-0870; 787-757-1500.

E-mail: radioncn@xsn.net

Technical Facilities: Channel No. 58 (734-740 MHz). Authorized power: 55-kw max. visual, 5.5-kw max. aural. Antenna: 1078-ft. above av. terrain, 110-ft. above ground, 1782-ft. above sea level.

Latitude 18° 16' 40"
Longitude 66° 06' 38"

Transmitter: NW of city of Caguas on Rd. 173.

Digital Facilities: Channel No. 57 (728-734 MHz). Power: 50.1-kw max. visual. Antenna: 1079-ft. above av. terrain, 112-ft. above ground.

Latitude 18° 16' 40"
Longitude 66° 06' 38"

FCC Digital File Number: BPEDT-20000731AEN (pending).

Note: Latitude and longitude coordinates shown are based on the North American Datum of 1927 (NAD 27) as currently required by the Mass Media Bureau of the FCC.

Ownership: Caguas Educational TV Inc. Rodolfo Font, Pres.; Annabell Fontanet de Escscribiano, V.P.; Magali Nadal Negron, Secy.; Juan Jose Escscribiano Miro, Treas.

Began Operation: October 27, 1985.

Represented (engineering): Jorge Figueroa.

Personnel:

Rodolfo Font, General Manager.

WMTJ Fajardo Ch. 40

Licensee: Ana G. Mendez Educational Foundation, Box 21345, Rio Piedras, PR 00928.

Studio: Box 21345, Rio Piedras, PR 00928.

Phone: 787-766-2600. **Fax:** 787-250-8546.

E-mail: ca_mtorres@suagm.edu **Web Site:** http://www.suagm.edu

Technical Facilities: Channel No. 40 (626-632 MHz). Authorized power: 1000-kw max. visual. Antenna: 2752-ft. above av. terrain, 131-ft. above ground, 3428-ft. above sea level.

Latitude 18° 18' 36"
Longitude 65° 47' 41"

Transmitter: PRTC Communications Facility, El Yunque, 0.8-mi NW of Fuente, Rio Grande.

Digital Facilities: Channel No. 16 (482-488 MHz). Power: 200-kw max. visual. Antenna: 2753-ft. above av. terrain, 131-ft. above ground.

Latitude 18° 18' 36"
Longitude 65° 47' 41"

FCC Digital File Number: BPEDT-20000426ACK (pending).

Note: Latitude and longitude coordinates shown are based on the North American Datum of 1927 (NAD 27) as currently required by the Mass Media Bureau of the FCC.

Multichannel TV Sound: Stereo and separate audio program.

Satellite Earth Stations: Transmit/receive Andrew, 2.1-meter C-band; Vertex, 13.1-meter C-band; Vertex, 8.1-meter Ku & C-band.

News Service: UPI.

Ownership: Ana G. Mendez Educational Foundation. Dr. Emilio Torres Reyes, Chmn.; Jose Mendez, Pres.

Began Operation: February 1, 1985.

Represented (legal): Dow, Lohnes & Albertson PLLC.

Represented (engineering): John F. X. Browne & Associates PC.

Personnel:

Migdalia Torres, General Manager.

Mariluz Gerena Aguiar, Program Director.

Rene Sotomayor, Promotion Director.

Carmen Pujols, Business Manager.

Ariel Diaz Osorio, Chief Engineer.

Eric Barrios, Production Manager.

WIPM-TV Mayaguez Ch. 3

Licensee: Puerto Rico Public Broadcasting Corp., Hostos Ave., Hato Rey, PR 00919.

Studio: Post St., 502-S, Mayaguez, PR 00709.

Mailing Address: Box 190909, Hato Rey, PR 00919-0909.

Phone: 787-834-0164.

Technical Facilities: Channel No. 3 (60-66 MHz). Authorized power: 81.3-kw visual, 7.24-kw aural. Antenna: 2267-ft. above av. terrain, 322-ft. above ground, 3274-ft. above sea level.

Latitude 18° 09' 00"
Longitude 66° 59' 00"

Transmitter: Hwy. 120, 2.2-mi. S of Maricao.

Digital Facilities: Channel No. 35 (596-602 MHz). Power: 690-kw max. visual. Antenna: 2329-ft. above av. terrain, 640-ft. above ground.

Latitude 18° 09' 00"
Longitude 66° 59' 00"

FCC Digital File Number: BPEDT-20000426ABD (pending).

Note: Latitude and longitude coordinates shown are based on the North American Datum of 1927 (NAD 27) as currently required by the Mass Media Bureau of the FCC.

News Services: AP, UPI.

Ownership: Commonwealth of Puerto Rico. Rafael Torrens, Chmn.; Jorge M. Insemeri, Pres. & Chief Exec. Officer; Rafael Herrero, Chief Operating Officer; Daniel Villanueva, Chief Financial Officer.

Began Operation: March 19, 1961.

Represented (legal): Covington & Burling.

Personnel:

Eliezer Caro Martinez, Director.

See WIPR-TV, San Juan.

WQTO Ponce Ch. 26

Licensee: Ana G. Mendez Educational Foundation, Box 21345, Rio Piedras, PR 00928.

Studio: RD-176, Km 0.3, Rio Piedras, PR 00928.

Phone: 787-766-2600. **Fax:** 787-250-8546.

Technical Facilities: Channel No. 26 (542-548 MHz). Authorized power: 437-kw max. visual, 38-kw max. aural. Antenna: 991-ft. above av. terrain, 213-ft. above ground, 2247-ft. above sea level.

Latitude 18° 04' 50"
Longitude 66° 44' 54"

Transmitter: 2.3-mi. NW of Penuelas.

Digital Facilities: Channel No. 25 (536-542 MHz). Power: 200-kw max. visual. Antenna: 991-ft. above av. terrain, 213-ft. above ground.

Latitude 18° 04' 50"
Longitude 66° 44' 54"

FCC Digital File Number: BPEDT-20000320AAG. Granted: June 22, 2001.

Note: Latitude and longitude coordinates shown are based on the North American Datum of 1927 (NAD 27) as currently required by the Mass Media Bureau of the FCC.

Multichannel TV Sound: Stereo and separate audio program.

Satellite Earth Stations: Vertex, 8.1-meter Ku-band & 13-meter C-band; Harris receivers.

News Service: UPI.

Ownership: Ana G. Mendez Educational Foundation, see WMTJ, Fajardo.

Began Operation: November 26, 1986.

Represented (legal): Dow, Lohnes & Albertson PLLC.

Represented (engineering): John F. X. Browne & Associates PC.

Personnel: See WMTJ, Fajardo.

WIPR-TV San Juan Ch. 6

Licensee: Puerto Rico Public Broadcasting Corp., Hostos Ave., Hato Rey, PR 00919.

Studio: Hostos Ave., Hato Rey, PR 00919.

Mailing Address: Box 190909, Hato Rey, PR 00919.

Phone: 787-766-0505. **Fax:** 787-753-9846.

Web Site: http://www.wipr.com

Technical Facilities: Channel No. 6 (82-88 MHz). Authorized power: 58.9-kw max. visual. Antenna: 2707-ft. above av. terrain, 889-ft. above ground, 3845-ft. above sea level.

Latitude 18° 06' 42"
Longitude 66° 03' 05"

Transmitter: State Road 184, Cerro La Santa Peak, Patillas.

Digital Facilities: Channel No. 55 (716-722 MHz). Power: 1000-kw max. visual. Antenna: 2546-ft. above av. terrain, 728-ft. above ground.

Latitude 18° 06' 42"
Longitude 66° 03' 05"

FCC Digital File Number: BPEDT-20000426ABF (pending).

Note: Latitude and longitude coordinates shown are based on the North American Datum of 1927 (NAD 27) as currently required by the Mass Media Bureau of the FCC.

Multichannel TV Sound: Stereo and separate audio program.

Satellite Earth Station: Transmit/receive Collins, 10-meter, Collins, Rockwell receivers.

AM Affiliate: WIPR, 10-kw, 940 kHz.



Are you mapping your future?

We have cable system boundaries and TV station contours ready to use in your mapping software!

For information call at 800.771.9202

FM Affiliate: WIPR-FM, 135-kw, 91.3 MHz (No. 217), 2865-ft.

News Services: AP, UPI.

Ownership: Commonwealth of Puerto Rico. Rafael Torrens, Chmn.; Jorge M. Inserni, Pres. & Chief Exec. Officer; Rafael Herrero, Chief Operating Officer; Daniel Villanueva, Chief Financial Officer.

Began Operation: January 6, 1958.

Represented (legal): Covington & Burling.

Personnel:

Agustin Mercado Rosa, General Manager.

Samuel Santiago, Administrative Officer.

Virgin Islands

WTJX-TV
Charlotte Amalie
Ch. 12

Licensee: Virgin Islands Public Television System, Box 7879, Charlotte Amalie, St. Thomas, VI 00801.

Studio: 158-158A Hexpiece Hill Sub Base, St. Thomas, VI 00801.

Phone: 340-774-6255. **Fax:** 340-774-7092.

E-mail: mmartin@wtjx.org **Web Site:** http://www.wtjx.org

Technical Facilities: Channel No. 12 (204-210 MHz). Authorized power: 29-kw max. visual, 2.9-kw max. aural. Antenna: 1480-ft. above av. terrain, 134-ft. above ground, 1614-ft. above sea level.

Latitude 18° 21' 26"
Longitude 64° 56' 50"

Transmitter: Signal Hill, 1.3-mi. NW of Charlotte Amalie.

Digital Facilities: Channel No. 44 (650-656 MHz). Power: 50-kw max. visual. Antenna: 1503-ft. above av. terrain, 69-ft. above ground, 1549-ft. above sea level.

Latitude 18° 21' 26"
Longitude 64° 56' 50"

FCC Digital File Number: BPEDT-20000217ABD. Granted: February 14, 2001.

Note: Latitude and longitude coordinates shown are based on the North American Datum of 1927 (NAD 27) as currently required by the Mass Media Bureau of the FCC.

Satellite Earth Stations: Andrew, 15.1-meter; Collins, 10-meter; Vertex, 8-meter Ku-band; Collins, Rockwell receivers.

Ownership: Government of the U.S. Virgin Islands. James A.D. Francis, Chmn.; Eustace E. Browne, Vice Chmn.; Sari Anduze, Treas.

Began Operation: August 29, 1972.

Represented (legal): Schwartz, Woods & Miller.

Represented (engineering): Kessler & Gehman Associates Inc.

Personnel:

Lori J. Elskoe, General Manager.

Ron Traina, Chief Engineer.

Marie Rhymer-Martin, Program Director.

Gwendolyn Kelly, Promotion Director.

Edwardo Smith, Jr., Production Manager.

Trvore Monsanto, Business Manager.

Construction Permits

Symbol (#) indicates station was in operation but has reverted to CP status; for additional data, see FCC file. FCC's file number given where available; for further details, consult file in FCC Reference Room. Dagger (†) indicates non-commercial station. **Note:** This listing can be kept up-to-date and corrected with the *Television & Cable Action Update* published weekly by Warren Communications News; reporting all current FCC grants, applications, changes, etc.

Alabama

Selma (Ch. 29)—WBIH. Grantee: Flinn Broadcasting Corp., Suite 222, 188 S. Bellevue, Memphis, TN 38104. Phone: 901-726-8970. Technical facilities: Channel No. 29 (560-566 MHz). Authorized power: 3900-kw max. visual. Antenna: 1339-ft. above av. terrain, 1171-ft. above ground, 1650-ft. above sea level. Latitude 32° 32' 27" Longitude 86° 50' 33". Transmitter: 2.4-mi. S of Orrville, W of Hwy. 33. Ownership: Flinn Broadcasting Corp. (Group Owner), see Ownership of Commercial TV Stations. Corp. personnel: George S. Flinn Jr., Pres. & Treas.; Mark Hopper, Chief Operating Officer; Roger Morgan, Mktg. Dir.; Jesse Freeman, Engineering Dir. Represented (legal): Stephen C. Simpson. Represented (engineering): D. C. Williams PE. Montgomery DMA. BPCT-961119KE. Grant Date: September 25, 1998. Starting Date: Unreported.

Tuscaloosa (Ch. 23)—WLDL. Grantee: Channel 23 LLC, c/o Steven B. Fader, Allstate Leasing, 9428 Reistertown Rd., Owings Mills, MD 21117. Technical facilities: Channel No. 23 (524-530 MHz). Authorized power: 890-kw max. visual. Antenna: 872-ft. above av. terrain, 669-ft. above ground, 1112-ft. above sea level. Latitude 33° 03' 15" Longitude 87° 32' 57". Transmitter: Alabama Hwy. 69. Ownership: Steven B. Fader. Represented (legal): Shaw Pittman. Represented (engineering): Carl T. Jones Corp. Birmingham DMA. BNPCT-20000307AAN. Grant date: May 5, 2000. Starting date: Unreported.

Tuskegee (Ch. 22)—WBMM. Grantee: Montgomery 22 Inc., Suite 400, One Shackelford Dr., Little Rock, AR 72211. Phone: 501-221-0400. Technical facilities: Channel No. 22 (518-524 MHz). Authorized power: 5000-kw max. visual. Antenna: 2001-ft. above av. terrain, 1948-ft. above ground, 2709-ft. above sea level. Latitude 32° 46' 32" Longitude 85° 33' 27". Transmitter: 0.5-mi. S of New Harmony Rd., N of Waverly. Ownership: Equity Broadcasting Corp., see Ownership of Low Power TV Stations. Represented (engineering): Sisk Engineering Inc. Montgomery DMA. BPCT-870602KG. Grant Date: July 12, 1989. Starting Date: Unreported.

Arizona

Flagstaff (Ch. 4)—KTFL. Grantee: WTVA Inc., Box 350, Tupelo, MS 38802. Phone: 662-842-7620. Fax: 662-844-7061. Technical facilities: Channel No. 4 (66-72 MHz). Authorized power: 100-kw visual, 10-kw aural. Antenna: 1598-ft. above av. terrain, 293-ft. above ground, 8704-ft. above sea level. Latitude 34° 58' 04" Longitude 111° 30' 30". Transmitter: Atop Mormon Mountain, 18-mi. SSE of Flagstaff. Ownership: WTVA Inc. (Group Owner), see Ownership of Commercial TV Stations. Represented (legal): Garvey, Schuber & Barer. Phoenix DMA. BPCT-870821KG. Grant Date: September 14, 1988. Starting Date: Unreported.

Green Valley (Ch. 46)—KXGR. Grantee: Sungilt Corp. Inc., 2309 N. Hampton St., Tucson, AZ 85719. Phone: 602-622-0236. Technical facilities: Channel No. 46 (662-668 MHz). Authorized power: 1679-kw max. visual. Antenna: 3593-ft. above av. terrain, 174-ft. above ground, 8668-ft. above sea level. Latitude 32° 24' 54" Longitude 110° 42' 56". Transmitter: Prime Communications site, Mount Bigelow. Ownership: Arlene D. Stevenson. Sale pending to Donald E. Ludwig Jr. Represented (engineering): Lechman & Johnson Inc. Tucson DMA. BPCT-830311KN. Grant Date: October 31, 1988. Station went on the air December 15, 2000; ceased operation January 5, 2001 due to snow damage. Scheduled to return to air on June 15, 2001.

Arkansas

El Dorado (Ch. 43)—KEJB. Grantee: KM Communications Inc., 3654 W. Jarvis Ave., Skokie, IL 60076. Phone: 847-674-0864. Technical facilities: Channel No. 43 (644-650 MHz). Authorized power: 5000-kw max. visual. Antenna: 1739-ft. above av. terrain, 1706-ft. above ground, 1832-ft. above sea level. Latitude 33° 04' 41" Longitude 92° 13' 41". Transmitter: 6.25-mi. E of Bernice. Ownership: KM Communications Inc., see Ownership of Commercial TV Stations. Monroe-El Dorado DMA. BPCT-960930KV. Grant Date: October 12, 2000. Starting Date: Unreported.

†Little Rock (Ch. 36 ETV)—KKAP. Grantee: Educational Broadcasting Corp., Suite 9, 3200 S. Shackelford Rd., Little Rock, AR 72211. Phone: 501-219-2400. Technical facilities: Channel No. 36 (602-608 MHz). Authorized power: 2600-kw max. visual. Antenna: 1296-ft. above av. terrain, 656-ft. above ground, 1709-ft. above sea level. Latitude 34° 47' 56" Longitude 92° 29' 44". Transmitter: 12-mi. W of Little Rock, Shinnell Mountain. Ownership: Educational Broadcasting Corporation. Little Rock-Pine Bluff DMA. BNPCT-20010102ABI. Grant Date: May 2, 2001. Starting Date: Unreported.

California

Avalon (Ch. 54)—KAZA-TV (formerly KIDN-TV). Grantee: Pappas Southern California License LLC, 450 Fern Dell Place, Glendora, CA 91740. Phone: 818-963-0076. Technical facilities: Channel No. 54 (710-716 MHz). Authorized power: 2290-kw max. visual. Antenna: 3145-ft. above av. terrain, 117-ft. above ground, 6073-ft. above sea level. Latitude 34° 13' 37" Longitude 118° 03' 58". Trans-

mitter: Atop Dakin Peak, Avalon. Ownership: Pappas Telecasting Companies, see Ownership of Commercial TV Stations. Represented (legal): Arter & Hadden LLP. Represented (engineering): Robert L. Purcell Associates Inc. Los Angeles DMA. BNPCT-20000928AIF. Grant Date: December 13, 2000.

Calipatria (Ch. 54)—KAJB. Grantee: Calipatria Broadcasting Co. LLC, 647 La Canada, La Jolla, CA 92037. Phone: 619-454-8274. Technical facilities: Channel No. 54 (710-716 MHz). Authorized power: 5000-kw max. visual. Antenna: 1663-ft. above av. terrain, 423-ft. above ground, 2588-ft. above sea level. Latitude 33° 03' 18" Longitude 114° 49' 37". Transmitter: Black Mountain, 5-mi. SE of Hwy. 78 & 40-mi. E of center of Calipatria. Ownership: Kenneth D. Polin. Represented (legal): Thompson, Hine & Flory. Yuma-El Centro DMA. BPCT-931005KH. Grant Date: June 17, 1994. Starting Date: Unreported.

†Watsonville (Ch. 25 ETV)—KCAH. Grantee: KTEH-TV Foundation, 1585 Shallenberger Rd., San Jose, CA 95131. Studio: 843 S. Main St., Salinas, CA 93901. Phone: 415-601-0171; 408-754-1540. Technical facilities: Channel No. 25 (536-542 MHz). Authorized power: 166-kw max. visual. Antenna: 2215-ft. above av. terrain, 98-ft. above ground, 3176-ft. above sea level. Latitude 36° 45' 23" Longitude 121° 30' 05". Transmitter: 8.6-mi. NE of Salinas, Monterey County. Ownership: Richard Rusnak, Chmn.; Peter Carter, Vice Chmn.; Thomas E. Fanella, Pres.; Ted Adams, Treas. Represented (legal): Dennis J. Kelly. Represented (engineering): Broadcast Technical Services. Monterey-Salinas DMA. BPET-20000731AAI. Grant Date: November 14, 2000. Starting Date: November 19, 1989; left air, date unreported.

†Yreka City (Ch. 20 ETV)—KBDL. Grantee: Northern California Public Television, 204E, 1601 Belvedere Rd., West Palm Beach, FL 33406. Phone: 561-688-9585. Technical facilities: Channel No. 20 (506-512 MHz). Authorized power: 100-kw max. visual. Antenna: 3232-ft. above av. terrain, 46-ft. above ground, 7516-ft. above sea level. Latitude 42° 04' 55" Longitude 122° 43' 07". Transmitter: Mount Ashland. Ownership: Carl J. Auel, Robert A. Jones & Scott L. Smith, 33.3% each. Represented (legal): Fletcher, Heald & Hildreth PLC. Medford-Klamath Falls DMA. BPET-960920KCP. Grant Date: February 10, 1998. Starting Date: Unreported.

Florida

†Boca Raton (Ch. 63 ETV)—WPPB-TV. Grantee: School Board of Broward County, 6600 S.W. Nova Dr., Fort Lauderdale, FL 33317. Phone: 454-765-6271. Technical facilities: Channel No. 63 (764-770 MHz). Authorized power: 642-kw max. visual. Antenna: 522-ft. above av. terrain, 512-ft. above ground, 522-ft. above sea level. Latitude 26° 09' 11" Longitude 80° 10' 12". Transmitter: 2100 N.W. 21st Ave., Oakland Park. Board members: Carole L. Andrews; Judie S. Budnick; Darla L. Carter; Paul D. Eicher; Stephanie Anna Kraft; Miriam Oliphant; Robert Parks; Diana Wasserman; Lois Wexler. Represented (engineering): John F. X. Browne & Associates PC. West Palm Beach-Fort Pierce DMA. BNPET-960624KS. Grant Date: November 12, 1998. Starting Date: Unreported.

Marianna (Ch. 51)—WBIF. Grantee: Marianna Broadcasting Inc., Suite 400, One Shackelford Dr., Little Rock, AR 72211. Phone: 501-221-0400. Technical facilities: Channel No. 51 (692-698 MHz). Authorized power: 5000-kw max. visual. Antenna: 1112-ft. above av. terrain, 1125-ft. above ground, 1270-ft. above sea level. Latitude 30° 30' 41" Longitude 85° 29' 24". Transmitter: Owenwood Rd., 5-mi. W of Hwy. 231. Ownership: Equity Broadcasting Corp., see Ownership of Low Power TV Stations. Represented (legal): Borsari & Paxson. Panama City DMA. BPCT-960404LN. Grant Date: September 1, 1998. Starting Date: Unreported.

Tallahassee (Ch. 24)—WTLF. Grantee: KB Prime Media LLC, 2130 Greenbrier Dr., Villanova, PA 19085. Phone: 610-526-2927. Technical facilities: Channel No. 24 (530-536 MHz). Authorized power: 5000-kw max. visual. Antenna: 827-ft. above av. terrain, 787-ft. above ground, 912-ft. above sea level. Latitude 30° 21' 29" Longitude 84° 36' 39". Transmitter: 6.9-mi. SW of Holland. Ownership: W. W. Keen Butcher, Chief Exec. Officer, 80%, Guyon W. Turner, Pres. & Chief Operating Officer, 20%. Tallahassee-Thomasville DMA. BNPCT-20000613ABA. Grant Date: November 28, 2000. Starting Date: Unreported.

Hawaii

Kailua (Ch. 50)—KKAI. Grantee: Kailua Television LLC, 111-A Helikili St., Kailua, HI 96734. Phone: 808-543-9925. Technical facilities: Channel No. 50 (686-692 MHz). Authorized power: 83.2-kw max. visual. Antenna: 2073-ft. above av. terrain, 46-ft. above ground, 2483-ft. above sea level. Latitude 21° 19' 49" Longitude 157° 45' 24". Transmitter: Wiliwilinui Ridge, 2.5-mi. SW of Waimanalo. Ownership: Susan Sims, Pres., Yolanda Laula, V.P. & Margaret Logotaeao, Secy.-Treas., 33.3% each. Represented (engineering): Smith & Fisher. Honolulu DMA. BPCT-960723KS. Grant Date: May 16, 2001. Starting Date: Unreported.

Waimanalo (Ch. 56)—KMGT. Grantee: Waimanalo Television Partners, Suite 2503, 2525 Date St., Honolulu, HI 96826. Phone: 808-945-7481. Technical facilities: Channel No. 56 (722-728 MHz).

Hawaii—Construction Permits

Authorized power: 83.2-kw max. visual. Antenna: 2073-ft. above av. terrain, 46-ft. above ground, 2483-ft. above sea level. Latitude 21° 19' 49" Longitude 157° 45' 24". Transmitter: Wiliwilinui Ridge, 2.5-mi. SW of Waimanalo. Ownership: Donald Laidlaw. Honolulu DMA. BPCT-961021KG. Starting Date: Unreported.

Idaho

Pocatello (Ch. 15)—Grantee: Pocatello Channel 15 LLC, 3654 W. Jarvis Ave., Skokie, IL 60076. Phone: 847-674-0864. Fax: 847-674-9188. Technical facilities: Channel No. 15 (476-482 MHz). Authorized power: 5000-kw max. visual. Antenna: 1109-ft. above av. terrain, 266-ft. above ground, 6106-ft. above sea level. Latitude 42° 51' 46" Longitude 112° 31' 03". Transmitter: Lot 13, Howard Mountain Communications site. Ownership: KM Communications Inc., see Ownership of Commercial TV Stations. Represented (legal): Irwin, Campbell & Tannenwald PC. Represented (engineering): Cohen, Dippel & Everist PC. Idaho Falls-Pocatello DMA. BPCT-970328KK. Grant Date: February 28, 2001. Starting Date: Unreported.

Sun Valley (Ch. 5)—KIDA. Grantee: Turner Enterprises, c/o Fletcher, Heald & Hildreth, 11th Floor, 1300 N. 17th St., Arlington, VA 22209. Phone: 703-812-0400. Technical facilities: Channel No. 5 (76-82 MHz). Authorized power: 3.5-kw visual. Antenna: 840-ft. above av. terrain, 171-ft. above ground, 7949-ft. above sea level. Latitude 43° 39' 59" Longitude 114° 16' 37". Transmitter: Near Triumph Mine, 4.3-mi. SE of Sun Valley. Ownership: Marcia T. Turner. Represented (legal): Fletcher, Heald & Hildreth. Twin Falls DMA. BPCT-9604054L. Grant Date: April 25, 2000. Starting Date: Unreported.

Iowa

Ames (Ch. 23)—KPWB-TV. Network Service: WBN. Grantee: Pappas Telecasting of Iowa LLC, 500 S. Chinoweth Rd., Visalia, CA 93277-1617. Phone: 559-733-7800. Fax: 559-733-7878. Technical facilities: Channel No. 23 (524-530 MHz). Authorized power: 4966-kw max. visual. Antenna: 2011-ft. above av. terrain, 2000-ft. above ground, 2996-ft. above sea level. Latitude 41° 49' 46.70" Longitude 93° 36' 56.50". Transmitter: 0.62-mi. N of Aleman. Ownership: Pappas Telecasting Companies, see Ownership of Commercial TV Stations. Represented (legal): Paul, Hastings, Janofsky & Walker LLP. Represented (engineering): Smith & Fisher. Personnel: Ken Theobald, Chief Engineer. Des Moines-Ames DMA. BPCT-950110KF. Grant Date: February 19, 1998. Starting Date: November 1, 1999.

Waterloo (Ch. 22)—KWWF. Grantee: William M. Smith, 224 Amberglow Place, Cary, NC 27513. Phone: 919-467-4197. Technical facilities: Channel No. 22 (518-524 MHz). Authorized power: 5000-kw max. visual. Antenna: 2001-ft. above av. terrain, 1955-ft. above ground, 2913-ft. above sea level. Latitude 42° 18' 59" Longitude 91° 50' 45". Ownership: William M. Smith. Cedar Rapids-Waterloo-Dubuque DMA. BPPCT-20001004ADX. Grant Date: May 7, 2001. Starting Date: Unreported.

Michigan

Ironwood (Ch. 24)—Grantee: Fant Broadcasting Co. of Minnesota, 2154 Highland Ave. S, Birmingham, AL 35205-4002. Phone: 205-933-1030. Fax: 205-933-1040. Technical facilities: Channel No. 24 (530-536 MHz). Authorized power: 5000-kw max. visual. Antenna: 659-ft. above av. terrain, 364-ft. above ground, 2126-ft. above sea level. Latitude 46° 25' 25" Longitude 90° 14' 53". Transmitter: 0.6-mi. SW of Montreal, WI. Ownership: Fant Broadcasting Co. LLC, see Ownership of Commercial TV Stations. Duluth-Superior DMA. BPCT-961001LL. Grant date: September 1, 2000. Starting date: Unreported.

Ishpeming (Ch. 10)—WBUP. Planned network service: ABC. Grantee: Scanlan Television Inc., 201 E. Front St., Traverse City, MI 49684. Studio: 1122 Calumet Ave., No. 5, Calumet, MI 49913. Phone: 906-337-9990. Fax: 906-337-5592. Technical facilities: Channel No. 10 (192-198 MHz). Authorized power: 316-kw visual. Antenna: 1352-ft. above av. terrain, 1360-ft. above ground, 2960-ft. above sea level. Latitude 46° 26' 21" Longitude 88° 03' 01". Transmitter: 18.6-mi. SSW of Ishpeming. Requests modification of CP for change to 1394-ft. above av. terrain, 1362-ft. above ground, lat. 46° 26' 17", long. 88° 02' 58". BPPCT-20010214ABV. Ownership: Scanlan Communications Inc., see Ownership of Commercial TV Stations. Represented (legal): Latham & Watkins. Represented (engineering): du Treil, Lundin & Rackley Inc. Marquette DMA. BPCT-941116KH. Grant Date: May 31, 2000. Starting Date: Unreported.

Marquette (Ch. 19)—WMQF. Grantee: Montana Broadcasting Group Inc., Suite 400, One Shackleford Dr., Little Rock, AR 72211. Phone: 501-221-0400. Technical facilities: Channel No. 19 (500-506 MHz). Authorized power: 5000-kw max. visual. Antenna: 646-ft. above av. terrain, 469-ft. above ground, 1713-ft. above sea level. Latitude 46° 30' 52" Longitude 87° 28' 37". Transmitter: 2-mi. S of Rte. 28/U.S. 41 & 3.2-mi. SW of intersection with Washington St. Ownership: Equity Broadcasting Corp., see Ownership of Commercial TV Stations. Represented (engineering): du Treil, Lundin & Rackley Inc. Marquette DMA. BPCT-960404KJ. Grant Date: April 28, 2000. Starting Date: Unreported.

Minnesota

International Falls (Ch. 11)—KRIL. Grantee: KBJR License Inc., c/o Granite Broadcasting Corp., 28th Floor, 767 3rd Ave., New York, NY 10017. Phone: 212-826-2530. Technical facilities: Channel No. 11 (198-204 MHz). Authorized power: 316-kw visual, 31.6-kw aural. Antenna: 449-ft. above av. terrain, 433-ft. above ground, 1591-ft. above sea level. Latitude 48° 24' 09" Longitude 93° 28' 52". Transmitter: S of State Rte. 217, 3.7-mi. E of Little Fork. Ownership: Granite Broadcasting Corp., see Ownership of Commercial Television Stations. Represented (legal): Akin, Gump, Strauss, Hauer & Feld LLP. Duluth-Superior DMA. BPCT-960709KR. Grant Date: September 13, 2000. Starting Date: Unreported.

Mississippi

†Cleveland (Ch. 31 ETV)—WMAI. Grantee: Mississippi Authority for ETV, 3825 Ridgewood Rd., Jackson, MS 39211. Phone: 601-432-6565. Fax: 601-432-6311. Technical facilities: Channel No. 31 (572-578 MHz). Authorized power: 760-kw max. visual. Antenna: 315-ft. above av. terrain, 312-ft. above ground, 446-ft. above sea level. Latitude 33° 44' 01" Longitude 90° 42' 50". Transmitter: 0.1-mi. E of White St. & Davis Ave intersection. Officers: Larry D. Miller, Exec. Dir.; Maggie Gibson, Chief Financial Officer; Lorraine Redd, Mktg. Dir.; Linda Ellis, Programming Dir.; H. M. Jolly, Engineering Dir. Represented (legal): Schwartz, Woods & Miller. Represented (engineering): Kessler & Gehman Associates Inc. Greenwood-Greenville DMA. BPET-960919KJ. Grant Date: June 18, 1998. Starting Date: Unreported.

†Columbus (Ch. 43 ETV)—WMAA. Grantee: Mississippi Authority for ETV, 3825 Ridgewood Rd., Jackson, MS 39211. Phone: 601-432-6565. Fax: 601-432-6311. Technical facilities: Channel No. 43 (644-650 MHz). Authorized power: 743-kw max. visual. Antenna: 463-ft. above av. terrain, 377-ft. above ground, 666-ft. above sea level. Latitude 33° 32' 54" Longitude 88° 23' 45". Transmitter: 0.3-mi. N of TV Rd. Requests modification of CP for change to 781-ft. above av. terrain, 722-ft. above ground, 1063-ft. above sea level, lat. 33° 51' 12", long. 88° 25' 33". BPPCT-981030KE. Officers: Larry D. Miller, Exec. Dir.; Maggie Gibson, Chief Financial Officer; Lorraine Redd, Mktg. Dir.; Linda Ellis, Programming Dir.; H. M. Jolly, Engineering Dir. Represented (legal): Schwartz, Woods & Miller. Represented (engineering): Kessler & Gehman Associates Inc. Columbus-Tupelo-West Point DMA. BPET-960919KL. Grant Date: June 18, 1998. Starting Date: Unreported.

Greenville (Ch. 44)—WDTL-TV. Grantee: Dallas M. Tarkenton, 100 Wexford Place, Athens, GA 30606. Phone: 706-548-7813. Technical facilities: Channel No. 44 (650-656 MHz). Authorized power: 500-kw max. visual. Antenna: 282-ft. above av. terrain, 262-ft. above ground, 381-ft. above sea level. Latitude 33° 17' 04" Longitude 91° 13' 03". Transmitter: 2.2-mi. SW of Choctaw, Bolivar County. Ownership: Dallas M. Tarkenton; Tarkenton has interest in 6 radio stations in GA, SC & SD. Greenwood-Greenville DMA. BPPCT-20000815ADC. Grant Date: February 12, 2001. Starting Date: Unreported.

Houston (Ch. 45)—WKDH. Grantee: Southern Broadcasting Inc., Box 2424, Meridian, MS 39302. Technical facilities: Channel No. 45 (656-662 MHz). Authorized power: 1854-kw max. visual. Antenna: 1611-ft. above av. terrain, 1368-ft. above ground, 1949-ft. above sea level. Latitude 33° 47' 40" Longitude 89° 05' 16". Transmitter: 2.4-mi. from Woodland. Ownership: Walter D. Spain, Pres. & Kyle M. Spain, Secy.-Treas., 50% each. Represented (legal): Haley, Bader & Potts PLC. Represented (engineering): Richard L. Vega Group. Columbus-Tupelo-West Point DMA. BPPCT-20010207ABF. Grant Date: June 14, 2001. Starting Date: Unreported.

†Yazoo City (Ch. 32 ETV)—WMYC. Grantee: Mississippi Authority for ETV, 3825 Ridgewood Rd., Jackson, MS 39211. Phone: 601-982-6565. Fax: 601-982-6311. Technical facilities: Channel No. 32 (578-584 MHz). Authorized power: 769-kw max. visual. Antenna: 364-ft. above av. terrain, 272-ft. above ground, 574-ft. above sea level. Latitude 32° 50' 48" Longitude 90° 23' 18". Transmitter: E side of U.S. E49, 0.5-mi. N of U.S. W49 intersection. Officers: Larry D. Miller, Exec. Dir.; Maggie Gibson, Chief Financial Officer; Lorraine Redd, Mktg. Dir.; Linda Ellis, Programming Dir.; H. M. Jolly, Engineering Dir. Represented (legal): Schwartz, Woods & Miller. Represented (engineering): Kessler & Gehman Associates Inc. Jackson, MS DMA. BPET-960919KM. Grant Date: June 18, 1998. Starting Date: Unreported.

Montana

Butte (Ch. 24)—KBTZ. Grantee: Montana Broadcasting Group Inc., Suite 400, One Shackleford Dr., Little Rock, AR 72211. Phone: 501-221-0400. Technical facilities: Channel No. 24 (530-536 MHz). Authorized power: 3000-kw max. visual. Antenna: 1926-ft. above av. terrain, 167-ft. above ground, 8412-ft. above sea level. Latitude 46° 00' 27" Longitude 112° 26' 30". Transmitter: Maxwell Peak, 0.9-mi. E of Interstate 15 near Silver Bow Park. Ownership: Equity Broadcasting Corp., see Ownership of Commercial TV Stations. Represented (engineering): du Treil, Lundin & Rackley Inc. Butte-Bozeman DMA. BPPCT-960404LI. Grant Date: April 25, 2000. Starting Date: Unreported.

Great Falls (Ch. 26)—KLMN. Grantee: Montana Broadcasting Group Inc., Suite 400, One Shackleford Dr., Little Rock, AR 72211. Phone: 501-221-0400. Technical facilities: Channel No. 26 (542-548 MHz). Authorized power: 5000-kw max. visual. Antenna: 574-ft. above av. terrain, 512-ft. above ground, 4045-ft. above sea level. Latitude 47° 32' 23" Longitude 111° 17' 06". Transmitter: N Side of 36th Ave. NE, approx. 0.2-mi. W of Bootlegger Trail. Ownership: Equity Broadcasting Corp., see Ownership of Commercial TV Stations. Represented (engineering): du Treil, Lundin & Rackley Inc. Great Falls DMA. BPPCT-960404KI. Grant Date: June 2, 2000. Starting Date: Unreported.

Missoula (Ch. 17)—KMMF. Grantee: Montana Broadcasting Group Inc., Suite 400, One Shackleford Dr., Little Rock, AR 72211. Phone: 501-221-0400. Technical facilities: Channel No. 17 (488-494 MHz). Authorized power: 3000-kw max. visual. Antenna: 1690-ft. above av. terrain, 220-ft. above ground, 5899-ft. above sea level. Latitude 46° 48' 30" Longitude 113° 58' 38". Transmitter: N.W. slope of Mount Dean Stone, 2.5-mi. S of Missoula. Requests modification of CP for change to 595-kw max. visual, 2060-ft. above av. terrain, 85-ft. above ground, 6256-ft. above sea level, lat. 46° 48' 08", long. 113° 58' 19". BPPCT-20010110ABA. Ownership: Equity Broadcasting Corp., see Ownership of Commercial TV Stations. BPCT-960404KQ. Grant date: April 25, 2000.

Nebraska

Albion (Ch. 18)—Grantee: Anthony J. Fant, 2154 Highland Ave. S, Birmingham, AL 35205-4002. Phone: 205-933-1030. Fax: 205-933-1040. Technical facilities: Channel No. 18 (494-500 MHz). Authorized power: 1855-kw max. visual. Antenna: 1158-ft. above av. terrain, 1110-ft. above ground, 3172-ft. above sea level. Latitude 41° 55' 58" Longitude 98° 17' 23". Transmitter: Antelope County, approx. 11-mi. WSW of Rte. 70 & Rte. 14 intersection. Ownership: Fant Broadcasting Co. LLC, see Ownership of Commercial TV Stations. Represented (legal): Fletcher, Heald & Hildreth PLC. Repre-

sented (engineering): Lawrence L. Morton Associates. Lincoln & Hastings-Kearney DMA. BPCT-931115KE. Grant Date: May 10, 1996. Starting Date: Unreported.

Nevada

Ely (Ch. 3)—KBJN. Grantee: Harris Broadcasting Co. Inc., a Nevada Corp., 417 W. Plumb Lane, Reno, NV 89509. Phone: 775-786-7600. Technical facilities: Channel No. 3 (60-66 MHz). Authorized power: 1.08-kw visual. Antenna: 914-ft. above av. terrain, 49-ft. above ground, 7959-ft. above sea level. Latitude 39° 14' 46" Longitude 114° 55' 36". Transmitter: Squaw Peak, approx. 1.2-mi. NW of Ely. Ownership: Harris Broadcasting Co. Inc. HBC ownership: Stephen R. Harris, Pres., 50%; Gloria M. Petroni-Harris, Secy.-Treas., 50%. Salt Lake City DMA. BNPCT-20010523ABJ. Grant Date: July 13, 2001. Starting Date: Unreported.

†Ely (Ch. 6 ETV)—KBNY. Grantee: Kaleidoscope Foundation Inc., Suite 400, One Shackleford Dr., Little Rock, AR 72211. Phone: 501-221-0400. Technical facilities: Channel No. 6 (82-88 MHz). Authorized power: 100-kw visual. Antenna: 885-ft. above av. terrain, 102-ft. above ground, 7943-ft. above sea level. Latitude 39° 15' 53" Longitude 114° 53' 35". Transmitter: Squaw Peak, approx. 1.2-mi. NW of Ely. Officer: Larry E. Morton, Pres. Salt Lake City DMA. BPCT-970331LN. Grant Date: April 9, 1999. Starting Date: Unreported.

Goldfield (Ch. 7)—KBNX. Grantee: Nevada Channel 3 Inc., Suite 400, One Shackleford Dr., Little Rock, AR 72211. Phone: 501-221-0400. Technical facilities: Channel No. 7 (174-180 MHz). Authorized power: 23-kw visual. Antenna: 1470-ft. above av. terrain, 82-ft. above ground, 7157-ft. above sea level. Latitude 38° 03' 05" Longitude 117° 13' 30". Transmitter: Brock Mountain, 1-mi. S of Tonopah. Ownership: Equity Broadcasting Corp., see Ownership of Commercial TV Stations. Reno DMA. BPCT-970328KG. Grant Date: April 7, 1999. Starting Date: Unreported.

Laughlin (Ch. 34)—KMCC. Grantee: Mojave Broadcasting Co., Suite 604, 455 Capitol Mall, Sacramento CA 95814. Phone: 916-448-8800. Fax: 916-448-6455. Technical facilities: Channel No. 34 (590-596 MHz). Authorized power: 513-kw visual. Antenna: 548-ft. above av. terrain, 331-ft. above ground, 889-ft. above sea level. Latitude 35° 09' 32" Longitude 114° 34' 28". Transmitter: Near Crossman Peak, 8.6-mi. ENE of Havasu City. Ownership: Mohave Broadcasting Co. MBC ownership: Suzanne E. Rogers, Pres. & Secy.-Treas.; Perry C. Rogers, V.P.; Kim Rogers Cell, 33.33% each. Represented (legal): Wiley, Rein & Fielding. Represented (engineering): DuTreil, Lundin & Rackley. Las Vegas DMA. BNPCT-20000815ADB. Grant Date: October 31, 2000. Starting Date: Unreported.

Tonopah (Ch. 9)—KBMO-TV. Grantee: Sunbelt Communications Co., 1500 Foremaster Lane, Las Vegas, NV 89101. Phone: 702-642-3333. Technical facilities: Channel No. 9 (186-192 MHz). Authorized power: 5-kw visual. Antenna: 1470-ft. above av. terrain, 82-ft. above ground, 7159-ft. above sea level. Latitude 38° 03' 05" Longitude 117° 13' 30". Transmitter: 1-mi. S of Tonopah atop Brock Mountain. Ownership: Sunbelt Communications Co., see Ownership of Commercial TV Stations. Las Vegas DMA. BPCT-970331LW. Grant Date: February 23, 1999. Starting Date: Unreported.

New Mexico

Farmington (Ch. 3)—KOFT. Planned network service: ABC. Grantee: KOAT Hearst-Argyle Television Inc., 888 7th Ave., New York, NY 10106. Phone: 505-884-7777. Technical facilities: Channel No. 3 (60-66 MHz). Authorized power: 100-kw visual. Antenna: 413-ft. above av. terrain, 259-ft. above ground, 6060-ft. above sea level. Latitude 36° 41' 48" Longitude 108° 10' 39". Transmitter: 2.4-mi. SE of Farmington. Ownership: Hearst-Argyle Television Inc., see Ownership of Commercial TV Stations. Represented (legal): Verner, Lipfert, Bernhard, McPherson & Hand, Represented (engineering): Denny & Associates PC. Albuquerque-Santa Fe DMA. BNPCT-960408KF. Grant Date: January 15, 1998. Starting Date: Unreported.

North Carolina

Manteo (Ch. 4)—WSKY-TV. Grantee: DanBeth Communications Inc., c/o Leventhal, Senter & Lerman, 2000 K St. NW, Suite 600, Washington, DC 20006-1809. Phone: 202-429-8979. Technical facilities: Channel No. 4 (66-72 MHz). Authorized power: 100-kw visual. Antenna: 1030-ft. above av. terrain, 1034-ft. above ground, 1030-ft. above sea level. Latitude 36° 08' 08" Longitude 75° 49' 28". Ownership: DanBeth Communications Inc. DBCI ownership: Glenn Holterhaus, Pres. & Secy.; Deborah J. Holterhaus, V.P. & Treas. Norfolk-Portsmouth-Newport News DMA. BPCT-950519KE. Grant Date: March 3, 2001. Starting Date: Unreported.

North Dakota

Grand Forks (Ch. 27)—KCPM. Grantee: Cardinal Broadcasting Corp., Suite 3200, 45 Rockefeller Plaza, New York, NY 10020. Phone: 212-757-5600. Fax: 212-397-3755. Technical facilities: Channel No. 27 (548-554 MHz). Authorized power: 5000-kw max. visual. Antenna: 1990-ft. above av. terrain, 1957-ft. above ground, 3022-ft. above sea level. Latitude 47° 16' 45" Longitude 97° 20' 18". Transmitter: KXJB-TV tower, located 3.5-mi. NE of Galesburg. Ownership: Prnc Communications Corp., see Ownership of Commercial TV Stations. Sale pending to Charles D. Poppen. Represented (legal): Roberts & Eckard PC. Represented (engineering): Smith & Fisher. Fargo-Valley City DMA. BPCT-970331KY. Grant Date: March 6, 2001. Starting Date: Unreported.

Oklahoma

Elk City (Ch. 31)—KBCA. Grantee: TV 31 LLC, Suite 400, One Shackleford Dr., Little Rock, AR 72211. Phone: 501-219-2400. Technical facilities: Channel No. 31 (572-578 MHz). Authorized power: 5000-kw max. visual, 14.1-kw max. aural. Antenna: 712-ft. above av. terrain, 333-ft. above

ground, 2713-ft. above sea level. Latitude 35° 24' 22" Longitude 99° 29' 54". Transmitter: KECCO(FM) tower site. Ownership: Equity Broadcasting Corp., see Ownership of Commercial TV Stations. Represented (legal): Halcy, Bader & Potts PLC. Oklahoma City DMA. BPCT-960919KP. Grant Date: December 19, 1997. Starting Date: Unreported.

Norman (Ch. 46)—KOCM. Grantee: Norman TV, 2504 Countryside Or., Silver Spring, MD 20905. Phone: 301-989-1424. Technical facilities: Channel No. 46 (662-668 MHz). Authorized power: 150-kw max. visual. Antenna: 558-ft. above av. terrain, 439-ft. above ground, 1768-ft. above sea level. Latitude 35° 12' 06" Longitude 97° 35' 25". Transmitter: 3.7-mi. S of Newcastle. Ownership: Cyril H. Miller. Represented (legal): Donald E. Martin PC. Oklahoma City DMA. BPCT-961001KQ. Grant date: August 22, 2000.

Oregon

Grants Pass (Ch. 30)—KBLN. Grantee: Better Life Television Inc., 36505 Ditch Creek Rd., Rouge River, OR 97537. Phone: 541-582-8024. Technical facilities: Channel No. 30 (566-572 MHz). Authorized power: 1830-kw max. visual. Antenna: 2087-ft. above av. terrain, 171-ft. above ground, 3891-ft. above sea level. Latitude 42° 26' 46" Longitude 123° 12' 56". Transmitter: Fielder Mountain. Ownership: Better Life Television Inc. BLTI ownership: Robert L. Heisler, Pres.; Delmer Wagner, V.P.; Olin Nations, Secy.; et al. 4.7% each. Represented (legal): Donald E. Martin PC. Medford-Klamath Falls DMA. BPCT-960725LC. Starting Date: Unreported.

La Grande (Ch. 16)—KBPD. Grantee: La Grande Broadcasting Inc., Suite 400, One Shackleford Dr., Little Rock, AR 72211. Phone: 501-221-0400. Technical facilities: Channel No. 16 (482-488 MHz). Authorized power: 60-kw max. visual. Antenna: 2536-ft. above av. terrain, 56-ft. above ground, 7175-ft. above sea level. Latitude 45° 18' 35" Longitude 117° 43' 57". Transmitter: Mount Fanny, 17.4 mi. E of La Grande. Ownership: Equity Broadcasting Corp., see Ownership of Commercial TV Stations. Represented (engineering): du Treil, Lundin & Rackley Inc. Portland, OR DMA. BPCT-960404LA. Grant Date: June 30, 1999. Starting Date: Unreported.

Tennessee

Tazewell (Ch. 48)—Grantee: Tazewell Broadcasting LLC, 13600 Rivercrest Dr., Little Rock, AR 72212. Phone: 501-217-9447. Technical facilities: Channel No. 48 (674-680 MHz). Authorized power: 5090-kw max. visual. Antenna: 1414-ft. above av. terrain, 280-ft. above ground, 2720-ft. above sea level. Latitude 36° 15' 30" Longitude 83° 37' 43". Transmitter: 950 Blackbuck Lane, New Tazewell. Ownership: Tazewell Broadcasting LLC. TBLLC ownership: Cumberland Educational & Family Broadcast Center, 16.67%; WinStar Communications Inc., 16.67%; George S. Flinn Jr., 16.67%; Tri-State Media Inc., 16.67%; Tazewell Broadcast Group, 16.67%; Tazewell Television Corp., 16.67%. CEFCB ownership: Stephen Soldingier, 100%. TSMI Ownership: James F. Stair, 100%. TBG ownership: James Vine, 100%. TTC ownership: Howard Herbert, 51%; Glenwood Communications Corp., 49%. Represented (legal): Borsari & Paxson. Represented (engineering): Denny & Associates PC. Knoxville DMA. BPCT-960502KH. Grant Date: October 26, 1999. Starting Date: Unreported.

Texas

Abilene (Ch. 15)—KXVA. Grantee: Star Broadcasting Inc., 6126 Holly Springs, Houston, TX 77507. Phone: 713-465-6220. Technical facilities: Channel No. 15 (476-482 MHz). Authorized power: 2200-kw max. visual. Antenna: 1033-ft. above av. terrain, 807-ft. above ground, 3005-ft. above sea level. Latitude 32° 16' 35" Longitude 99° 35' 12". Transmitter: 1.7-mi. NW of Dudley, Callahan County. Ownership: Dana P. Schindler. Abilene-Sweetwater DMA. BPCT-950123KW. Grant Date: June 15, 2000. Starting Date: Unreported.

Longview (Ch. 54)—Grantee: Estes Broadcasting Inc., Suite 2030, 910 Travis St., Houston, TX 77002. Technical facilities: Channel No. 54 (710-716 MHz). Authorized power: 5000-kw max. visual. Antenna: 1040-ft. above av. terrain, 925-ft. above ground, 1384-ft. above sea level. Latitude 32° 35' 37" Longitude 94° 49' 10". Transmitter: 0.2-mi. N of intersection of Rtes. 300 & 1844 at Seven Pines, Upshur County. Ownership: JMI Inc., 51%; Warwick Communications Inc., 49%. JMI ownership: John J. Moores, Pres. Represented (legal): Vinson & Elkins. Represented (engineering): Cavell, Mertz & Davis Inc. Tyler-Longview DMA. BPCT-19960920II. Grant date: July 21, 2000. Starting Date: Unreported.

Odessa (Ch. 30)—KPXK. Grantee: WinStar Odessa Inc., Suite B-103, 2100 N. Palm Canyon Dr., Palm Springs, CA 92262. Phone: 561-659-4122. Fax: 561-659-4754. Technical facilities: Channel No. 30 (566-572 MHz). Authorized power: 350-kw max. visual. Antenna: 696-ft. above av. terrain, 696-ft. above ground, 3609-ft. above sea level. Latitude 32° 05' 51" Longitude 102° 17' 21". Transmitter: 3.5-mi. from the intersection of State Rtes. 1788 & 158 at a bearing of 346°T. Ownership: JB Broadcasting Inc., see Ownership of Commercial TV stations. Represented (legal): Dow, Lohnes & Albertson PLLC. Represented (engineering): du Treil, Lundin & Rackley Inc. Odessa-Midland DMA. BNPCT-20000919ABI. Grant Date: February 1, 2001. Starting Date: Unreported.

Utah

Logan (Ch. 12)—KUTH. Grantee: Logan 12 Inc., Suite 400, One Shackleford Dr., Little Rock, AR 72211. Phone: 501-219-2400. Technical facilities: Channel No. 12 (204-210 MHz). Authorized power: 275-kw visual. Antenna: 210-ft. above av. terrain, 171-ft. above ground, 7050-ft. above sea level. Latitude 41° 47' 06" Longitude 112° 13' 55". Transmitter: Cal Mountain, 4.16-mi. W of Riverside in Box Elder County. Ownership: Equity Broadcasting Corp., see Ownership of Commercial TV Stations. Represented (legal): Holland & Knight LLP. Salt Lake City DMA. BPCT-950320KL. Grant Date: October 25, 1999. Starting Date: Unreported.

Utah—Construction Permits

Price (Ch. 3)—Grantee: Channel 3 LLC, c/o Fletcher Heald & Hildreth, 11th Floor, 1300 N. 17th St., Rosslyn, VA 22209. Phone: 703-812-0400. Technical facilities: Channel No. 3 (60-66 MHz). Authorized power: 88.7-kw visual. Antenna: 2146-ft. above av. terrain, 151-ft. above ground, 9931-ft. above sea level. Latitude 39° 45' 22" Longitude 110° 59' 22". Transmitter: 3-mi. NNW of Mutual. Ownership: Fant Broadcasting Co. LLC (see Ownership of Commercial TV Stations); Media Properties Inc.; North American Broadcasting Co. & Rose Marie Vallant Smith, 25% each. Represented (legal): Fletcher, Heald & Hildreth PLC. Represented (engineering): Lawrence L. Morton Associates. Salt Lake City DMA. BPCT-961001LD. Grant Date: March 10, 2000. Starting Date: Unreported.

Provo (Ch. 32)—Grantee: Provo Broadcasting LLC, 112 High Ridge Ave., Ridgfield, CT 06877. Phone: 203-431-3366. Technical facilities: Channel No. 32 (578-584 MHz). Authorized power: 1450-kw max. visual. Antenna: 2825-ft. above av. terrain, 118-ft. above ground, 7753-ft. above sea level. Latitude 40° 16' 57" Longitude 111° 56' 11". Transmitter: Section 22, Town 6 S, Range 1 W. Ownership: John B. Tupper, Principal. Represented (legal): Borsari & Paxson. Salt Lake City DMA. BPCT-960404KX. Grant Date: October 25, 2000. Starting Date: Unreported.

Salt Lake City (Ch. 20)—KTMW. Grantee: Channel 20 Television Co., Suite 204, 530 East First South, Salt Lake City, UT 84012. Phone: 202-296-5950. Technical facilities: Channel No. 20 (506-512 MHz). Authorized power: 1660-kw max. visual. Antenna: 3842-ft. above av. terrain, 194-ft. above ground, 9045-ft. above sea level. Latitude 40° 39' 12" Longitude 112° 12' 06". Transmitter: 0.5-mi. S of Farnsworth Peak. Ownership: Isaac Max Jaramillo, Principal. Jaramillo has interest in Alpha & Omega Communications, licensee of LPTVs KCLP-LP Boise, ID, KYNM-LP Albuquerque, NM & K46 BJ, Salt Lake City, UT. Salt Lake City DMA. BPCT-950320KK. Grant Date: October 6, 1997. Starting Date: Unreported.

†St. George (Ch. 18 ETV)—KUEW. Grantee: University of Utah, 101 Wasatch Dr., Salt Lake City, UT 84112. Phone: 801-581-7777. Technical facilities: Channel No. 18 (494-500 MHz). Authorized power: 6.4-kw max. visual, 0.64-kw aural. Antenna: Minus 180-ft. above av. terrain, 23-ft. above ground, 3156-ft. above sea level. Latitude 37° 03' 49" Longitude 113° 34' 20". Transmitter: SE of St. George. Multichannel TV Sound: Stereo and separate audio program. Ownership: University of Utah. Represented (legal): Jones, Waldo, Holbrook & McDonough PC. Represented (engineering): Lawrence Behr Associates Inc. Salt Lake City DMA. BPCT-960705KK. Grant Date: June 3, 1998. Starting Date: Unreported.

Vernal (Ch. 6)—KBCJ. Grantee: TV 6 LLC, Suite 400, One Shackelford Dr., Little Rock, AR 72211. Phone: 520-544-0088. Technical facilities: Channel No. 6 (82-88 MHz). Authorized power: 83.84-kw visual. Antenna: 2218-ft. above av. terrain, 128-ft. above ground, 8337-ft. above sea level. Latitude 40° 21' 22" Longitude 109° 08' 41". Transmitter: Cliff Ridge Antenna Farm, 21.6-mi. from Vernal. Ownership: Equity Broadcasting Corp., see Ownership of Commercial TV stations. Represented (legal): David Tillotson. Salt Lake City DMA. BPCT-960919KG. Grant Date: December 19, 1997. Starting Date: Unreported.

Washington

Pullman (Ch. 24)—KBGC. Grantee: Pullman Broadcasting Inc., Suite 400, One Shackelford Dr., Little Rock, AR 72211. Phone: 704-847-2152. Technical facilities: Channel No. 24 (530-536 MHz). Authorized power: 1450-kw max. visual. Antenna: 892-ft. above av. terrain, 66-ft. above ground, 3668-ft. above sea level. Latitude 46° 40' 51" Longitude 116° 58' 26". Transmitter: 3.1-mi. SSE of Moscow, ID, on Paradise Ridge. Requests modification of CP for change to 3384-kw max. visual, 1247-ft. above av. terrain, 197-ft. above ground, 3796-ft. above sea level, lat. 46° 51' 43", long. 117° 10' 26". Ownership: Equity Broadcasting Corp., see Ownership of Commercial TV Stations. Represented (legal): Borsari & Paxson. Spokane DMA. BPCT-961029KE. Grant Date: April 8, 1998. Starting Date: Unreported.

Walla Walla (Ch. 9)—KBKI. Grantee: Broadcasting Licenses Limited Partnership, 1100 Guadalupe, Austin, TX 78701. Phone: 512-476-4873. Technical facilities: Channel No. 9 (186-192 MHz). Authorized power: 316-kw visual. Antenna: 577-ft. above av. terrain, 115-ft. above ground, 3245-ft. above sea level. Latitude 46° 09' 05" Longitude 118° 03' 04". Transmitter: Coppei Communications site, NE of Walla Walla. Requests modification of CP for change to 1430-ft. above av. terrain, 173-ft. above ground, lat. 45° 56' 23", long. 118° 10' 31". BNPCT-20010410AAC. Ownership: North American Broadcasting Co. NABC ownership: John C. Carsey, Pres., 70%; Rudy Tomjanovich, V.P., 30%; Jesse Brown, Secy.-Treas. Represented (legal): Kaye, Scholer, Fierman, Hays & Handler LLP. Yakima-Pasco-Richland-Kennewick DMA. BPCT-961001KZ. Grant Date: August 31, 1998. Starting Date: Unreported.

Wisconsin

Antigo (Ch. 46)—WTPX. Grantee: Paxson Wausau License Inc., 601 Clearwater Park Rd., West Palm Beach, FL 33401. Phone: 212-757-5600. Technical facilities: Channel No. 46 (662-668 MHz). Authorized power: 3090-kw max. visual. Antenna: 919-ft. above av. terrain, 860-ft. above ground, 2323-ft. above sea level. Latitude 45° 03' 33" Longitude 89° 26' 10". Transmitter: 0.37-mi. WSW of Hwy. Q & Landing Rd., near Hewitt. Ownership: Paxson Communications Corp., see Ownership of Commercial TV Stations. Represented (legal): Roberts & Eckard PC. Represented (engineering): Smith & Fisher. Wausau-Rhineland DMA. BNPCT-980721KH. Grant Date: October 7, 1998. Starting Date: Unreported.

Crandon (Ch. 4)—WBJJ. Grantee: Selenka Communications LLC, 4529 Hickory Heights, Oshkosh, WI 54904. Phone: 920-589-2511. Technical facilities: Channel No. 4 (66-72 MHz). Authorized power: 3.4-kw visual. Antenna: 653-ft. above av. terrain, 479-ft. above ground, 2300-ft. above sea level. Latitude 45° 34' 26" Longitude 88° 52' 58". Transmitter: Section 29, Town 36 N, Range 13 E. Ownership: Dennis R. Selenka. Sale pending to Quincy Broadcasting Co. Represented (legal): Rosenman & Colin LLP. Wausau-Rhineland DMA. BPCT-960405KO. Grant Date: September 25, 1998. Starting Date: Unreported.

Wyoming

Sheridan (Ch. 7)—KBNN. Grantee: Sunbelt Communications Co., 1500 Foremaster Lane, Las Vegas, NV 89101. Phone: 702-642-3333. Technical facilities: Channel No. 7 (174-180 MHz). Authorized power: 20-kw visual. Antenna: 1207-ft. above av. terrain, 135-ft. above ground, 7805-ft. above sea level. Latitude 44° 3' 20" Longitude 107° 06' 55". Transmitter: 13-mi. WSW of Sheridan. Ownership: Sunbelt Communications Co., see Ownership of Commercial TV Stations. Rapid City DMA. BPCT-960321KF. Grant Date: April 9, 1999. Starting Date: Unreported.

Sheridan (Ch. 9)—KBJL. Grantee: KTVQ Communications Inc., Box 2557, Billings, MT 59103. Phone: 406-252-5611. Technical facilities: Channel No. 9 (186-192 MHz). Authorized power: 1.78-kw visual. Antenna: 1183-ft. above av. terrain, 121-ft. above ground, 7799-ft. above sea level. Latitude 44° 37' 20" Longitude 107° 06' 55". Transmitter: Red Grade Hill, 7.3-mi. SW of Big Horn. Ownership: Evening Post Publishing Co., see Ownership of Commercial TV Stations. Represented (legal): Latham & Watkins. Represented (engineering): Hammett & Edison Inc. Rapid City DMA. BPCT-891030KN. Grant Date: June 19, 1998. Starting Date: Unreported.

Guam

Agana (Ch. 10)—KAXM. Grantee: Pacific Communications Assoc. Inc., Box 1147, Brentwood, CA 94513. Phone: 926-634-1203. Technical facilities: Channel No. 10 (192-198 MHz). Authorized power: 49.7-kw visual. Antenna: 997-ft. above av. terrain, 92-ft. above ground, 1125-ft. above sea level. Latitude 13° 25' 53" Longitude 144° 42' 36". Transmitter: Mount Alutom. Ownership: Milian Petrovich, Pres.-Treas.; Rhonda Petrovich, V.P.-Secy.; Ray Bresinger, 25%; Norma Bresinger, 25%; Frank Isidoro, 25%; Lee Isidoro, 25%. Represented (legal): Garvey, Schubert & Barer. Represented (engineering): Smith Consulting Engineers. BPCT-960919KY. Grant Date: September 11, 1997. Starting Date: Unreported.

Puerto Rico

Aguada (Ch. 50)—WQHA. Grantee: Concilio Mision Christiana Fuente de Agua Viva Inc., Box 3986, Carolina, PR 00984-3986. Phone: 809-750-4090. Fax: 809-833-7940. Technical facilities: Channel No. 50 (686-692 MHz). Authorized power: 501-kw max. visual. Antenna: 1125-ft. above av. terrain, 183-ft. above ground, 1332-ft. above sea level. Latitude 18° 19' 07" Longitude 67° 10' 48". Transmitter: Carretera 411 Ramal, 18.6-mi. Barrio Atalaya. Ownership: Font Radolfo, Pres.; Rosado E. Luis, Secy.; Enarcacion William, Treas., 33.33% each. Represented (legal): Kenkel & Associates. Represented (engineering): Serge Bergen. BPCT-871125KJ. Grant Date: June 7, 1989. Starting Date: Unreported.

Arecibo (Ch. 60)—WMEI. Grantee: Hector Negroni Cartagena, GPO 7017, Caguas, PR 00626. Phone: 809-743-0989. Technical facilities: Channel No. 60 (746-752 MHz). Authorized power: 1000-kw max. visual. Antenna: 2323-ft. above av. terrain, 141-ft. above ground, 4196-ft. above sea level. Latitude 18° 10' 09" Longitude 66° 34' 30". Transmitter: Mount Jayuya electronics site, Carretera. Ownership: Hector N. Cartagena. Represented (legal): Baker & Hostetler. Represented (engineering): du Treil, Lundin & Rackley Inc. BPCT-870212KK. Grant Date: November 2, 1988. Starting Date: Unreported.

Guayama (Ch. 46)—WIDP. Grantee: Ebenezer Broadcasting Group Inc., Box 21065, San Juan, PR 00928. Phone: 787-763-6363. Technical facilities: Channel No. 46 (662-668 MHz). Authorized power: 1500-kw max. visual. Antenna: 2108-ft. above av. terrain, 270-ft. above ground, 2796-ft. above sea level. Latitude 18° 16' 48" Longitude 65° 51' 07". Transmitter: Cubuy electronic site, Municipio de Loiza. Ownership: Enrique L. Rios, Angel M. Tolentino, Carmen R. Guyman, 33.33% each. BPCT-870331QI. Grant Date: September 15, 1988. Starting Date: Unreported.

Virgin Islands

Charlotte Amalie (Ch. 43)—Grantee: Marri Broadcasting LP, c/o David P. Lampel, 659 W. 183rd St., New York, NY 10033-3807. Phone: 212-568-8007. Technical facilities: Channel No. 43 (644-650 MHz). Authorized power: 150-kw max. visual. Antenna: 1522-ft. above av. terrain, 89-ft. above ground, 1568-ft. above sea level. Latitude 18° 21' 26" Longitude 64° 56' 50". Transmitter: Signal Hill. Ownership: Harry E. Figgie III, Pres., 25%; David P. Lampel, Exec. V.P.; Mark P. Figgie, 25%; Matthew P. Figgie, 25%; Nancy F. Figgie, 20%; Harry E. Figgie Jr., 5%. Represented (legal): Gardner, Carton & Douglas. Represented (engineering): Smith & Fisher. BPCT-960718KQ. Grant Date: May 17, 2001. Starting Date: Unreported.

Applications Pending for New Stations

Dagger (†) indicates non-commercial educational station. **Note:** This listing can be kept up-to-date and corrected with the *Television & Cable Action Update* published by Warren Communications News, reporting all current FCC grants, applications, changes, etc.

Alabama

Arab (Ch. 56)—Pappas Telecasting of America, a California Ltd. Partnership, 500 S. Chinoweth Rd., Visalia, CA 93277. Phone: 209-733-7800. Proposed power: 5000-kw max. visual. Antenna: 1654-ft. above av. terrain, 1483-ft. above ground, 2523-ft. above sea level. Latitude 34° 21' 03" Longitude 86° 26' 25". Transmitter: State Hwy. 69, approx. 1.2-mi. SW of Scant City. Ownership: Pappas Telecasting Companies, see Ownership of Commercial TV Stations. Represented (legal): Fletcher, Heald & Hildreth PLC. Represented (engineering): Lohnes & Culver. Huntsville-Decatur-Florence DMA. BPCT-960722KS.

†Dothan (Ch. 39 ETV)—ACTS II Educational Corp. Inc., 477 Pickford Point, Longwood, FL 32779. Phone: 407-875-9095. Web Site: <http://www.wvsn.com>. Proposed power: 765-kw max. visual. Antenna: 433-ft. above av. terrain, 469-ft. above ground, 719-ft. above sea level. Latitude 31° 19' 04" Longitude 85° 17' 54". Transmitter: 3.1-mi. SE of Headland. Ownership: Claud W. Bowers, Pres., 100%. Represented (engineering): Lohnes & Culver. Dothan DMA. BPET-960920KW.

†Dothan (Ch. 39 ETV)—Community Television Educators, Box 612066, Dallas, TX 75261. Phone: 214-432-0029. Proposed power: 5000-kw max. visual. Antenna: 968-ft. above av. terrain, 951-ft. above ground, 1230-ft. above sea level. Latitude 31° 15' 07" Longitude 85° 17' 12". Transmitter: Hwy. 52 & Beaver Creek, Webb. Ownership: Marcus D. Lamb, Pres., Jonnie F. Lamb, V.P.; Joni Trammel, Secy. & John T. Calender, Dir., 25% each. Represented (legal): Baraff, Koemer & Olender PC. Dothan DMA. BPET-970331LQ.

Dothan (Ch. 60)—Ramar Communications Inc., Box 3757, Lubbock, TX 79452. Phone: 806-745-3434. Fax: 806-748-1949. Proposed power: 5000-kw max. visual. Antenna: 531-ft. above av. terrain, 521-ft. above ground, 783-ft. above sea level. Latitude 31° 12' 29" Longitude 85° 36' 51". Transmitter: 0.5-mi. E of Wicksburg. Ownership: Ramar Communications II Ltd., see Ownership of Commercial TV Stations. **Note:** Settlement agreement pends. Dothan DMA. BPCT-950814KO.

Dothan (Ch. 60)—Victor Communications Inc., Suite 230, 1900 Summit Tower Blvd., Orlando, FL 32810. Proposed power: 4900-kw max. visual. Antenna: 1263-ft. above av. terrain, 1178-ft. above ground, 1519-ft. above sea level. Latitude 31° 15' 16" Longitude 85° 15' 39". Transmitter: WTVY-FM tower, Hwy. 52, approx. 0.2-mi. E of Webb, TN. Ownership: Claud W. Bowers, Pres., 100%; Freeda E. Bowers, V.P. See C. Bowers in Ownership of Commercial TV Stations. **Note:** Settlement agreement pends. Represented (legal): Baraff, Koemer & Olender PC. Dothan DMA. BPCT-950323KE.

Duluth (Ch. 52)—Davis Television Duluth PLLC, c/o Leventhal, Senter & Lerman, Suite 600, 2000 K St. NW, Washington, DC 20006. Phone: 202-429-8970. Proposed power: 1500-kw max. visual. Antenna: 414-ft. above av. terrain, 118-ft. above ground, 1048-ft. above sea level. Latitude 34° 40' 46" Longitude 87° 54' 35". Transmitter: Communications tower, 1.4-mi. NW of Fawn Lake, near Barton. Ownership: Davis Television Inc. (Group Owner). DTV ownership: DTV LLC, managing member, 49.51%; DF Investment Corp., 50.49%. DTV LLC ownership: Marvin Davis, Mgr. & Trustee. DTV ownership: Fox Television Stations Inc., 99% equity; DTV Inc., 100% voting rights, 1% equity. DTV Inc. ownership: Marvin Davis, Trustee. Represented (legal): Leventhal, Senter & Lerman PLLC. Represented (engineering): Bernard R. Segal PE. Huntsville-Decatur-Florence DMA. BPCT-960920LP.

Mobile (Ch. 61)—Fant Broadcast Development LLC, 2154 Highland Ave. S, Birmingham, AL 35205-4002. Phone: 205-933-1030. Fax: 205-933-1040. Proposed power: 5000-kw max. visual. Antenna: 1138-ft. above av. terrain, 1099-ft. above ground, 1240-ft. above sea level. Latitude 30° 37' 38" Longitude 87° 37' 31". Transmitter: 0.2-mi. S of Interstate Hwy. 10. Ownership: Fant Broadcasting Co. LLC, see Ownership of Commercial TV Stations. Represented (legal): Fletcher, Heald & Hildreth PLC. Represented (engineering): Lohnes & Culver. Mobile-Pensacola DMA. BPCT-960722KQ.

Mobile (Ch. 61)—Marri Broadcasting LP, c/o David P. Lampel, 659 W. 183rd St., New York, NY 10033-3807. Proposed power: 1500-kw max. visual. Antenna: 447-ft. above av. terrain, 465-ft. above ground, 495-ft. above sea level. Latitude 30° 44' 44" Longitude 88° 05' 40". Transmitter: 0.9-mi. NE of I-65 & U.S. Rte. 45 intersection, Prichard. Ownership: Harry E. Figgie III, Pres., 25%; David P. Lampel, Exec. V.P.; Mark P. Figgie, 25%; Matthew P. Figgie, 25%; Nancy F. Figgie, 20%; Harry E. Figgie Jr., 5%. Represented (legal): Gardner, Carton & Douglas. Represented (engineering): Smith & Fisher. Mobile-Pensacola DMA. BPCT-960725LB.

Mobile (Ch. 61)—Television Capital Corp., Suite 39G, 415 E. 37th St., New York, NY 10016. Phone: 212-725-3742. Proposed power: 5000-kw max. visual. Antenna: 978-ft. above av. terrain, 915-ft. above ground, 1112-ft. above sea level. Latitude 30° 40' 55" Longitude 87° 49' 41". Transmitter: U.S. Rte. 31, 2-mi. NE of Malbis. Ownership: C. E. Feltner Jr., Chmn. & Chief Exec. Officer; Marietta I. Feltner, Pres., 20%; Kelly Rabb Feltner, 80%. Represented (legal): Pepper & Corazzini. Represented (engineering): Lieberman & Walisko. Mobile-Pensacola DMA. BPCT-960920WY.

Alaska

†Anchorage (Ch. 9 ETV)—Alaska Broadcast Television Inc., Box 210830, Anchorage, AK 99521. Phone: 907-337-2020. Proposed power: 316-kw visual. Antenna: 695-ft. above av. terrain, 92-ft. above ground, 1765-ft. above sea level. Latitude 61° 04' 02" Longitude 149° 44' 36". Transmitter: KATB(FM) tower. Ownership: Anchorage Baptist Temple, Curt Beytebiere, Robert Carr, Floyd Dameron, John Haynes, Larry Linegar & Michael Paulsen, 14% each. ABT ownership: Jerry L. Prevo, Pres., Grace Mitchell & Bennie McFather, jointly. Represented (engineering): Smith & Fisher. Anchorage DMA. BPET-960916KE.

†Anchorage (Ch. 9 ETV)—Alaska Public Telecommunications Inc., 3877 University Dr., Anchorage, AK 99508. Phone: 907-563-7070. Proposed power: 316-kw visual. Antenna: 788-ft. above av. terrain, 773-ft. above ground, 888-ft. above sea level. Latitude 61° 25' 22" Longitude 149° 52' 20". Transmitter: Mile 2, Point MacKenzie Rd., Knik. Officer & Pres.; Tom Williams, Chmn.; Lori Fuhr, Development Mgr.; Frank Mengel, Chief Engineer; Patsy Parker, Finance Mgr.; Ronnie Dent, Public Information Officer. Represented (legal): Dow, Lohnes & Albertson PLLC. Represented (engineering): KAKM Engineering. Anchorage DMA. BPET-961115KE.

Fairbanks (Ch. 13)—Colina Alta Broadcasting LLC, 120 Colina Alta Dr., El Paso, TX 79912-3722. Phone: 915-584-2395. E-mail: keith@spacetrlogy.com. Proposed power: 100-kw horizontal visual, 10-kw aural. Antenna: 1473-ft. above av. terrain, 138-ft. above ground, 2339-ft. above sea level. Latitude 64° 52' 40" Longitude 148° 02' 25". Transmitter: 0.25-mi. W of Easter Dome Observatory. Ownership: Rowena Leitch. **Note:** Settlement agreement pends. Represented (legal): Stuart B. Mitchell. Represented (engineering): WES Inc. Fairbanks DMA. BPCT-960920YE.

Fairbanks (Ch. 13)—Fairco Broadcasting, c/o Gammon & Grange PC, 7th Floor, 8280 Greensboro Dr., McLean, VA 22102-3807. Phone: 703-761-5000. Proposed power: 100-kw max. visual. Antenna: 1541-ft. above av. terrain, 167-ft. above ground, 2407-ft. above sea level. Latitude 64° 52' 40" Longitude 148° 02' 25". Transmitter: Easter Dome, 9.7-mi. W of center of Fairbanks. Ownership: Todd P. Robinson. **Note:** Settlement agreement pends. Represented (legal): Gammon & Grange PC. Represented (engineering): Communications Technologies Inc. Fairbanks DMA. BPCT-970331KQ.

Fairbanks (Ch. 13)—Jeremy Lansman & Carol Schatz, Partners, 4320 Sunstone Circle, Anchorage, AK 99516. Phone: 907-248-5937. Proposed power: 50.1-kw visual. Antenna: Minus 3-ft. above av. terrain, 151-ft. above ground, 587-ft. above sea level. Latitude 64° 50' 36" Longitude 147° 42' 48". Transmitter: 455 3rd Ave. Ownership: Jeremy Lansman & Carol Schatz, Partners. Applicants have interest in KYES(TV) Anchorage, AK. Fairbanks DMA. BPCT-960917KG.

†Fairbanks (Ch. 13 ETV)—Kaleidoscope Foundation Inc., Suite 400, One Shackelford Dr., Little Rock, AR 72211. Phone: 501-221-0400. Proposed power: 3-kw visual. Antenna: 1578-ft. above av. terrain, 75-ft. above ground, 2425-ft. above sea level. Latitude 64° 52' 36" Longitude 148° 03' 47". Transmitter: Ester Dome Peak, approx. 9.3-mi. WSW of Fairbanks. Officers: Larry E. Morton, Pres.; Gregory W. Fess & Max W. Hooper, governing board. **Note:** Settlement Agreement pends. Fairbanks DMA. BPET-970331LK.

Fairbanks (Ch. 13)—Tanana Valley Television Co., Suite 2, 3650 Braddock St., Fairbanks, AK 99701. Phone: 907-452-3697. E-mail: tvvtv@tvvtv.com. Web Site: <http://www.tvvtv.com>. Proposed power: 3.45-kw visual. Antenna: 909-ft. above av. terrain, 331-ft. above ground, 1712-ft. above sea level. Latitude 64° 55' 20" Longitude 147° 42' 55". Transmitter: 1411 Crestline Dr. Ownership: Tanana Valley Television Co., see Ownership of Commercial TV Stations. **Note:** Settlement Agreement pends. Represented (engineering): du Treil, Lundin & Rackley Inc. Fairbanks DMA. BPCT-960920LC.

Arizona

†Coolidge (Ch. 43 ETV)—American Legacy Foundation, 11840 N. Dragoon Springs Dr., Tucson, AZ 85737. Phone: 520-544-0088. Proposed power: 5000-kw max. visual. Antenna: 1191-ft. above av. terrain, 167-ft. above ground, 2667-ft. above sea level. Latitude 33° 00' 04" Longitude 111° 40' 29". Ownership: William L. Yde, Pres.; Donald Bussell, Secy.-Treas. Represented (legal): Haley, Bader & Potts PLC. Phoenix DMA. BPET-960710LC.

†Coolidge (Ch. 43 ETV)—Community Television Educators Inc., Box 612066, Dallas, TX 75261. Phone: 817-267-2909. Proposed power: 5000-kw max. visual. Antenna: 1817-ft. above av. terrain, 151-ft. above ground, 3254-ft. above sea level. Latitude 33° 10' 12" Longitude 111° 42' 17". Transmitter: 2.4-mi. S of Hunt Hwy. & Recker Rd. Ownership: Marcus O. Lamb, Pres.; Jonnie F. Lamb, V.P.; Jori Trammel, Secy.; John T. Calender, Dir., 25% each. Phoenix DMA. BPET-960923KF.

†Coolidge (Ch. 43 ETV)—Global Education Development Inc., Suite 1, 10335 Dunbar NW, Albuquerque, NM 87114-5522. Phone: 505-890-7218. Fax: 505-890-7219. E-mail: globaleddev@uswest.net. Proposed power: 331-kw max. visual, 33.1-kw max. aural. Antenna: 1322-ft. above av. terrain, 84-ft. above ground, 2799-ft. above sea level. Latitude 33° 20' 02" Longitude 112° 03' 44". Transmitter: Sacaton Mountain, 9-mi. NNW of Coolidge. Directors Dr. George D. Sebastian, Pres.;

Arizona—TV Applications

Dr. Deanna J. Sebastian, Secy.-Treas.; Dr. Dan Netherland, V.P.; Ron Knopp, V.P.; Keith Henderson; Delilah S. Baum; Bishop John Stanley. Sale pending to American Legacy Foundation. Represented (legal): Joseph E. Dunne III. Represented (engineering): Smith & Fisher. Phoenix DMA. BPET-960709KP.

†Flagstaff (Ch. 16 ETV)—Arizona Board of Regents, Northern Arizona U., Box 5676, Flagstaff, AZ 86011. Studio: Communications Bldg., Room R-3. Phones: 928-523-3232; 928-523-5033. Fax: 928-523-9988. Proposed power: 2860-kw max. visual. Antenna: 2776-ft. above av. terrain, 112-ft. above ground, 7910-ft. above sea level. Latitude 34° 42' 06" Longitude 112° 07' 06". Transmitter: Mingus Mountain. Ownership: Board of Regents for Northern Arizona U. Represented (legal): Arter & Hadden LLP. Represented (engineering): du Treil, Lundin & Rackley Inc. Phoenix DMA. BPET-960710KT.

†Flagstaff (Ch. 16 ETV)—Arizona Educational Broadcasting Foundation, 4327 Emory, El Paso, TX 79922. Phone: 915-833-0319. Proposed power: 5000-kw max. visual. Antenna: 1492-ft. above av. terrain, 177-ft. above ground, 8638-ft. above sea level. Latitude 34° 58' 06" Longitude 111° 30' 28". Ownership: Grace Rendall, Chmn.; Mildred Stewart, Pres. & Lana Piasko, V.P. & Secy.-Treas., 33.3% each. Phoenix DMA. BPET-961001KK.

†Nogales (Ch. 16 ETV)—Broadcasting for the Challenged Inc., Suite 222, 188 S. Bellevue, Memphis, TN 38104. Phone: 901-726-8970. Proposed power: 790-kw max. visual. Antenna: 138-ft. above av. terrain, 174-ft. above ground, 3894-ft. above sea level. Latitude 31° 22' 48" Longitude 110° 57' 51". Transmitter: 15.7-mi. NW of Nogales. Ownership: George S. Flinn, Pres.; Fred R. Flinn, Secy.; George S. Flinn III; Catherine J. Flinn. Represented (legal): Stephen C. Simpson. Represented (engineering): D. C. Williams P.E. Tucson DMA. BPET-961119KH.

†Nogales (Ch. 16 ETV)—Faith Pleases God Church Corp., 4501 W. Expressway 83, Harlingen, TX 78552. Phone: 210-428-4848. Proposed power: 240-kw max. visual. Antenna: 190-ft. above av. terrain, 262-ft. above ground, 4364-ft. above sea level. Latitude 31° 20' 30" Longitude 110° 57' 41". Transmitter: Corner of Calle Paisano & Camion de la Paloma Rds. Ownership: Faith Pleases God Church Corp., see Ownership of Commercial TV Stations. Tucson DMA. BPET-960726KQ.

†Page (Ch. 17 ETV)—Lake Powell Television Association, Box 1774, Page, AZ 86040. Phone: 520-645-5514. Proposed power: 115-kw max. visual. Antenna: 1001-ft. above av. terrain, 131-ft. above ground, 5738-ft. above sea level. Latitude 37° 00' 42" Longitude 111° 40' 48". Transmitter: Phinger Point Communications site, Cedar Mountain. Ownership: J. D. Brown, Chmn.; Larry Pozzi, Vice Chmn.; Janet Brown, Secy.; Mary Pozzi, Treas. Represented (legal): Booth Freret Imlay & Tepper PC. Represented (engineering): D. C. Williams P.E. Phoenix DMA. BPET-960710KR.

Arkansas

†El Dorado (Ch. 30 ETV)—Kaleidoscope Foundation Inc., Suite 400, One Shackelford Dr., Little Rock, AR 72211. Phone: 501-221-0400. Proposed power: 100-kw max. visual. Antenna: 509-ft. above av. terrain, 502-ft. above ground, 682-ft. above sea level. Latitude 33° 16' 19" Longitude 92° 42' 11". Transmitter: Junction of Rte. 82 & Rte. 335, NW of El Dorado. Ownership: Larry E. Morton, Pres.; Gregory W. Fess & Max W. Hooper, governing board. Monroe-El Dorado DMA. BPET-970331LG.

†El Dorado (Ch. 30 ETV)—Lamb Broadcasting of Arkansas Inc., 701 Parkwood Dr., West Monroe, LA 71291. Phone: 318-322-1399. Fax: 318-323-3783. Proposed power: 5000-kw max. visual. Antenna: 1204-ft. above av. terrain, 1168-ft. above ground, 1368-ft. above sea level. Latitude 32° 46' 49" Longitude 92° 24' 31". Transmitter: 19-mi. WSW of Rtes. 2 & 15 intersection, Farmerville. Ownership: Lamb Broadcasting Inc. Represented (legal): Hardy & Carey LLP. Monroe-El Dorado DMA. BPET-960920KK.

†Gosnell (Ch. 46 ETV)—Community Television Educators Inc., Box 612066, Dallas, TX 75261. Phone: 214-432-0029. Proposed power: 5000-kw max. visual. Antenna: 1112-ft. above av. terrain, 1099-ft. above ground, 1325-ft. above sea level. Latitude 35° 28' 03" Longitude 90° 11' 27". Transmitter: 0.4-mi. W of intersection of State Hwy. 308 & U.S. 61. Ownership: Marcus D. Lamb, Pres.; Jonnie F. Lamb, V.P.; Joni Trammel, Secy. & John T. Calender, Dir., 25% each. Represented (legal): Baraff, Koemer & Olender PC. Memphis DMA. BPET-960923KM.

†Gosnell (Ch. 46)—KT Broadcasting Inc., 112 High Ridge Ave., Ridgefield, CT 06877. Phone: 203-431-3366. Proposed power: 5000-kw max. visual. Antenna: 1243-ft. above av. terrain, 1230-ft. above ground, 1457-ft. above sea level. Latitude 35° 28' 03" Longitude 90° 11' 27". Transmitter: 0.8-mi. E of Interstate 55 & 0.1-mi. N of State Hwy. 308. Ownership: John B. Tupper, Principal. Represented (legal): Borsari & Paxon. Memphis DMA. BPCT-960404KF.

†Hot Springs (Ch. 20 ETV)—Broadcasting for the Challenged Inc., Suite 222, 188 S. Bellevue, Memphis, TN 38104. Phone: 901-726-8970. Proposed power: 2570-kw max. visual. Antenna: 1351-ft. above av. terrain, 1276-ft. above ground, 1627-ft. above sea level. Latitude 34° 23' 30" Longitude 92° 30' 57". Transmitter: Hwy. 401, S of 385, Grant County. Ownership: George S. Flinn, Pres.; Fred R. Flinn, Secy.; George S. Flinn III; Catherine J. Flinn. See George S. Flinn in Ownership of Commercial TV Stations. Represented (legal): Stephen C. Simpson. Little Rock-Pine Bluff DMA. BPET-961001KG.

†Hot Springs (Ch. 20 ETV)—Community Television Educators Inc., Box 612066, Dallas, TX 75261. Phone: 817-267-2909. Proposed power: 5000-kw max. visual. Antenna: 850-ft. above av. terrain, 774-ft. above ground, 1174-ft. above sea level. Latitude 34° 30' 02" Longitude 92° 31' 54". Transmitter: Intersection of State Hwy. 35 & Croxton Rd. Ownership: Marcus D. Lamb, Pres.; Jonnie F. Lamb, V.P.; Joni Trammel, Secy. & John T. Calender, Dir., 25% each. Little Rock-Pine Bluff DMA. BPET-960923KH.

†Hot Springs (Ch. 20 ETV)—Second Baptist Church, 600 Garland St., Hot Springs, AR 71913. Phone: 501-624-4455. Proposed power: 5.3-kw max. visual. Antenna: 1634-ft. above av. terrain,

476-ft. above ground, 1637-ft. above sea level. Latitude 34° 37' 31" Longitude 93° 00' 37". Transmitter: 2.1-mi. N of Lithia. Ownership: Jack Dickerson, Murrell Sheets, Joe Wilson, 33.3% each. Represented (legal): Joseph E. Dunne III. Represented (engineering): Smith & Fisher. Little Rock-Pine Bluff DMA. BPET-960520KE.

†Russellville (Ch. 28 ETV)—Kaleidoscope Foundation Inc., No. 400, One Shackelford Dr., Little Rock, AR 72211. Phone: 501-221-0400. Proposed power: 1397-kw max. visual. Antenna: 472-ft. above av. terrain, 105-ft. above ground, 964-ft. above sea level. Latitude 35° 22' 41" Longitude 93° 16' 49". Transmitter: Approx 0.6-mi. SSW of Co. Rtes 6 & 105 intersection, approx 4.8-mi. E of Knoxville. Ownership: Larry E. Morton, Pres.; Gregory W. Fess & Max W. Hooper, governing board. Little Rock-Pine Bluff DMA. BPET-960711KI.

California

†Bakersfield (Ch. 39 ETV)—Kem Educational Telecommunication Consortium, City Centre, 1300 17th St., Bakersfield, CA 93301. Phone: 661-636-4755. Fax: 661-636-4656. E-mail: laciacealone@kem.org. Proposed power: 2820-kw max. visual. Antenna: 1407-ft. above av. terrain, 170-ft. above ground, 3579-ft. above sea level. Latitude 35° 25' 47" Longitude 118° 44' 56". Transmitter: Mount Adelaide, 16-mi. NE of Bakersfield. Ownership: Kem Educational Telecommunication Consortium, see Ownership of Commercial TV Stations. Represented (legal): Dow, Lohnes & Albertson PLLC. Represented (engineering): Hammett & Edison Inc. Personnel: Larry R. Ciccalone, General Manager; Kenneth Richter, Chief Engineer. Bakersfield DMA. BPET-960328KM.

Bishop (Ch. 20)—Mono County TV Service Association, 6611 Santa Monica Blvd., Los Angeles, CA 90038-1311. Phone: 323-469-5696. Fax: 323-469-2193. E-mail: lrogow@loop.com. Proposed power: 178-kw max. visual. Antenna: 3009-ft. above av. terrain, 40-ft. above ground, 9439-ft. above sea level. Latitude 36° 58' 38" Longitude 118° 07' 13". Ownership: Lawrence Rogow, Pres. & Garry Spire, Secy.-Treas., 50% each; Susan Tumang, Chief Financial Officer. Personnel: Don Wilson, Chief Engineer. Los Angeles DMA. BPCT-960702KT.

†Redding (Ch. 16 ETV)—Northern California Public Television, 204E, 1601 Belvedere Rd., West Palm Beach, FL 33406. Phone: 561-688-9585. Proposed power: 700-kw max. visual. Antenna: 2844-ft. above av. terrain, 46-ft. above ground, 6946-ft. above sea level. Latitude 41° 04' 48" Longitude 122° 37' 23". Transmitter: Bonanza King Lookout. Ownership: Carl J. Auel, Robert A. Jones, Scott L. Smith, 33.3% each. Chico-Redding DMA. BPET-960919WN.

†Sacramento (Ch. 52 ETV)—La Dov Educational Outreach Inc., Box 1686, Fair Oaks, CA 95628. Phone: 916-967-2229. Proposed power: 3296-kw max. visual. Antenna: 1214-ft. above av. terrain, 1220-ft. above ground, 1220-ft. above sea level. Latitude 38° 14' 48" Longitude 121° 29' 59". Transmitter: 0.7-mi. NW of Walnut Grove. Principles: Michael Carino-Sisk, Pres.; Lori S. Johnson, Treas.; James E. Bradley; Lisa Ann Burks; Isaac Sisk; Joan R. Crooks; Janine Dickerson; Melanie McAdams; Douglas A. Ose; Elizabeth Schaper-Rhodes, 10% each. Represented (engineering): Smith & Fisher. Sacramento-Stockton-Modesto DMA. BPET-900312KG.

†San Francisco (Ch. 32 ETV)—Bay Area Multicultural Telecommunications Association, 3533 19th St., San Francisco, CA 94110. Phone: 415-285-3984; 415-752-8940. Proposed power: 1320-kw max. visual. Antenna: 1611-ft. above av. terrain, 882-ft. above ground, 1715-ft. above sea level. Latitude 37° 45' 20" Longitude 122° 27' 05". Transmitter: Mount Sulro, San Francisco County. Ownership: Humberto Cintron, Chmn.; Fred Jackson, Co-Chmn.; Alvin Mariweather, Secy.; Lotus Y. Fong, Treas. & Leo C. Yee, Dir., 20% each. San Francisco-Oakland-San Jose DMA. BPET-931101KG. Note: Application is mutually exclusive with renewal application of KMTP-TV San Francisco, CA.

†Weaverville (Ch. 32 ETV)—Northern California Public Television, 204E, 1601 Belvedere Rd., West Palm Beach, FL 33406. Phone: 561-688-9585. Proposed power: 100-kw max. visual. Antenna: 2844-ft. above av. terrain, 46-ft. above ground, 6946-ft. above sea level. Latitude 41° 04' 48" Longitude 122° 37' 23". Transmitter: Bonanza King Lookout. Ownership: Carl J. Auel, Robert A. Jones, Scott L. Smith, 33.3% each. Represented (legal): Fletcher, Heald & Hildreth PLC. Chico-Redding DMA. BPET-960920KV.

†Weaverville (Ch. 32 ETV)—Redding Institute of Religion, 11598 Old Oregon Trail, Redding, CA 96001. Phone: 916-246-8782. Proposed power: 113.75-kw max. visual. Antenna: 677-ft. above av. terrain, 138-ft. above ground, 5082-ft. above sea level. Latitude 40° 53' 17" Longitude 122° 52' 29". Transmitter: 1.2-mi. S of Granite Peak. Ownership: Floyd D. Glissmeyer, James G. Allen, Mark C. Allen, 33% each. Chico-Redding DMA. BPET-970324KE.

Colorado

†Durango (Ch. 20 ETV)—Global Education Development Inc., Suite 1, 10335 Dunbar NW, Albuquerque, NM 87114-5522. Phone: 505-890-7218. Fax: 505-890-7219. E-mail: globaleddev@uswest.net. Proposed power: 8.4-kw max. visual. Antenna: 300-ft. above av. terrain, 46-ft. above ground, 7756-ft. above sea level. Latitude 37° 15' 45" Longitude 107° 54' 07". Transmitter: Smelter Mountain. Board of Directors: Dr. George D. Sebastian, Pres.; Dr. Deanna J. Sebastian, Secy.-Treas.; Dr. Dan Netherland, V.P.; Ron Knopp, V.P.; Keith Henderson, Secy.; Bishop John Stanley. Represented (legal): Joseph E. Dunne III. Represented (engineering): Smith & Fisher. Albuquerque-Santa Fe DMA. BPET-960709KQ.

†Durango (Ch. 20 ETV)—Rocky Mountain Public Broadcasting, Network Inc., 1089 Bannock St., Denver, CO 80204. Phone: 303-892-6666. Web Site: <http://www.krma.org>. Proposed power: 843-kw max. visual. Antenna: 308-ft. above av. terrain, 46-ft. above ground, 7756-ft. above sea level. Latitude 37° 15' 45" Longitude 107° 54' 07". Transmitter: Smelter Mountain. Officers: James Morgese, Gen. Mgr.; Donna Sanford, Programming Dir.; Bud Rath, Dir. of Network Engineering; Judy Persing, Dir. of Administration; Linda Rea, Dir. of Production; Dan Flenniken, Dir. of Education; Betsy Boudreau, Dir. of Development; Tiffany Q. Tyson, Dir. of Communications. Represented (legal):

Dow, Lohnes & Albertson PLLC. Represented (engineering): Kessler & Gehman Associates Inc. Albuquerque-Santa Fe DMA. BPET-961001KP.

Pueblo (Ch. 26)—Zavaletta Broadcasting of Pueblo, Suite 380, 844 Central Blvd., Brownsville, TX 78520. Phone: 210-541-6286. Proposed power: 700-kw max. visual. Antenna: 1273-ft. above av. terrain, 705-ft. above ground, 6540-ft. above sea level. Latitude 38° 21' 30" Longitude 104° 33' 24". Transmitter: 0.95-mi. S of KOAA-TV tower. Ownership: Joseph A. Zavaletta, Chmn. & Chief Exec. Officer, 85%; Joseph A. Zavaletta Jr., Chief Operating Officer, 5%; Peter Zavaletta, Secy.-Treas., 5%; Phillip G. Wright, 5%. Represented (engineering): EDX Engineering Inc. Colorado Springs-Pueblo DMA. BPCT-960920YN.

Delaware

Seaford (Ch. 38)—United Television Inc., 4th Floor, 132 S. Rodeo Dr., Beverly Hills, CA 90212. Phone: 310-281-4844. Proposed power: 5000-kw max. visual. Antenna: 531-ft. above av. terrain, 525-ft. above ground, 754-ft. above sea level. Latitude 38° 39' 15" Longitude 75° 36' 42". Transmitter: Approx. 6.9-mi. N of Laurel Airport. Ownership: United Television Inc., see Ownership of Commercial TV Stations. Represented (engineering): Cohen, Dippell & Everist PC. Salisbury DMA. BPCT-960920IS.

Florida

Destin (Ch. 64)—Delta Media Corp., No. 11, 930 Gulf Shore Dr., Destin, FL 32541. Phone: 904-654-2045. Proposed power: 1200-kw max. visual. Antenna: 453-ft. above av. terrain, 452-ft. above ground, 502-ft. above sea level. Latitude 30° 30' 53" Longitude 86° 13' 12". Transmitter: 1.5-mi. from Portland. Ownership: Delta Management Corp., see Ownership of Commercial TV Stations. Represented (legal): Fletcher, Heald & Hildreth PLC. Represented (engineering): Cavell, Mertz & Davis Inc. Mobile-Pensacola DMA. BPCT-960403KF.

Destin (Ch. 64)—Kaleidoscope Partners, No. 400, One Shackelford Dr., Little Rock, AR 72211. Phone: 501-221-0400. Fax: 501-221-1101. E-mail: larry@ktv.net. Web Site: <http://www.ktv.net>. Proposed power: 3100-kw max. visual. Antenna: 522-ft. above av. terrain, 449-ft. above ground, 656-ft. above sea level. Latitude 30° 46' 01" Longitude 86° 35' 07". Transmitter: Lindberg & First Sts. Officers: Larry E. Morton, Pres.; Gregory W. Fess & Max W. Hooper, governing board. Represented (legal): David Tillotson. Mobile-Pensacola DMA. BPCT-960403KF.

Destin (Ch. 64)—Marri Broadcasting LP, c/o David P. Lampel, 659 W. 183rd St., New York, NY 10033-3807. Proposed power: 318-kw max. visual. Antenna: 213-ft. above av. terrain, 217-ft. above ground, 226-ft. above sea level. Latitude 30° 23' 20" Longitude 86° 24' 16". Transmitter: WMMK(FM) tower, 0.5-mi. NNW of Four Prong Lake. Ownership: Harry E. Figgie III, Pres., 25%; David P. Lampel, Exec. V.P.; Mark P. Figgie, 25%; Matthew P. Figgie, 25%; Nancy F. Figgie, 20%; Harry E. Figgie Jr., 5%. Represented (legal): Gardner, Carton & Douglas. Represented (engineering): Smith & Fisher. Mobile-Pensacola DMA. BPCT-960405KE.

Destin (Ch. 64)—ValueVision International Inc., 6740 Shady Oak Rd., Minneapolis, MN 55344. Phone: 612-947-5200. Proposed power: 1000-kw max. visual. Antenna: 407-ft. above av. terrain, 406-ft. above ground, 455-ft. above sea level. Latitude 30° 30' 53" Longitude 86° 13' 12". Transmitter: 5.1-mi. WNW of State Hwy. 20 & U.S. Hwy. 331 intersection. Ownership: ValueVision International Inc. (Group Owner), see Ownership of Commercial TV Stations. Mobile-Pensacola DMA. BPCT-960405KH.

Destin (Ch. 64)—West Florida TV Acquisition Co., 108 Greens View Dr., Madison, MS 39110. Phone: 601-853-5033. Proposed power: 350-kw max. visual. Antenna: 325-ft. above av. terrain, 335-ft. above ground, 344-ft. above sea level. Latitude 30° 23' 17" Longitude 86° 17' 55". Transmitter: WWAV-FM transmitter site, NE quarter of Section 25, Town 2 N, Range 21 W, Walton County. Ownership: E. Terrill Weiss, Principal. Represented (legal): Borsari & Paxson. Mobile-Pensacola DMA. BPCT-960111KP.

Destin (Ch. 64)—WinStar Broadcasting Corp., Suite 200, 1146 19th St. NW, Washington, DC 20036. Phone: 202-833-8547. Fax: 202-659-1931. E-mail: rstead@winstar.com. Proposed power: 5000-kw max. visual. Antenna: 325-ft. above av. terrain, 331-ft. above ground, 338-ft. above sea level. Latitude 30° 23' 17" Longitude 86° 17' 55". Transmitter: Between Mack & Hewett Bayous, 0.9-mi. N of U.S. 98, near Four Mile Village. Ownership: WinStar Broadcasting Corp. publicly held. Represented (engineering): du Treil, Lundin & Rackley Inc. Mobile-Pensacola DMA. BPCT-960404LK.

Gainesville (Ch. 61)—KB Prime Media LLC, c/o Shaw Pittman, Suite 400, 2001 Pennsylvania Ave. NW, Washington, DC 20006. Phone: 202-659-3494. Proposed power: 5000-kw max. visual. Antenna: 1997-ft. above av. terrain, 1997-ft. above ground, 2040-ft. above sea level. Latitude 29° 57' 49" Longitude 82° 55' 07". Transmitter: 0.2-mi. E of Branford. Ownership: W. W. Ken Butcher, Chief Exec. Officer, 80%; Guyon W. Turner, Pres. & Chief Operating Officer, 20%. Note: Settlement agreement pends. Represented (legal): Shaw Pittman. Represented (engineering): du Treil, Lundin & Rackley Inc. Gainesville DMA. BPCT-960920LI.

Gainesville (Ch. 61)—Television Capital Corp., Suite 39G, 415 E. 37th St., New York, NY 10016. Phone: 212-725-3742. Proposed power: 5000-kw max. visual. Antenna: 945-ft. above av. terrain, 938-ft. above ground, 1024-ft. above sea level. Latitude 29° 37' 47" Longitude 82° 34' 24". Transmitter: WGFL-TV tower. Ownership: C. E. Feltner Jr., Chmn. & Chief Exec. Officer; Marietta I. Feltner, Pres., 20%; Kelly Rabb Feltner, 80%. Note: Settlement agreement pends. Represented (legal): Pepper & Corazzini LLP. Represented (engineering): Peter V. Gureckis & Associates. Gainesville DMA. BPCT-960920WR.

Inverness (Ch. 64)—Marri Broadcasting LP, c/o David P. Lampel, 659 W. 183rd St., New York, NY 10033-3807. Proposed power: 1346-kw max. visual. Antenna: 279-ft. above av. terrain, 348-ft.

above ground, 282-ft. above sea level. Latitude 28° 45' 04" Longitude 82° 03' 39". Transmitter: Side of existing non-broadcast tower, 0.2-mi. S of State Rtes. 35 & 471. Ownership: Harry E. Figgie III, Pres., 25%; David P. Lampel, Exec. V.P.; Mark P. Figgie, 25%; Matthew P. Figgie, 25%; Nancy F. Figgie, 20%; Harry E. Figgie Jr., 5%. Represented (legal): Gardner, Carton & Douglas. Tampa-St. Petersburg-Sarasota DMA. BPCT-960711LK.

†Marianna (Ch. 16 ETV)—Community Television Educators, Box 612066, Dallas, TX 75261. Phone: 817-267-2909. Proposed power: 3715-kw max. visual. Antenna: 472-ft. above av. terrain, 381-ft. above ground, 673-ft. above sea level. Latitude 30° 36' 25" Longitude 84° 48' 42". Transmitter: Paul Smith Rd., Sycamore. Ownership: Marcus D. Lamb, Pres.; Jonnie F. Lamb, V.P., Joni Trammel, Secy. & John T. Calender, Dir., 25% each. Panama City DMA. BPET-970331SC.

†Marianna (Ch. 16 ETV)—Community Television Inc., Box 1616, Greenville, SC 29602. Phone: 864-244-1616. Proposed power: 5000-kw max. visual. Antenna: 860-ft. above av. terrain, 768-ft. above ground, 1060-ft. above sea level. Latitude 30° 36' 17" Longitude 84° 49' 04". Transmitter: End of Paul Smith Rd., Sycamore. Ownership: James H. Thompson, Pres. & Dir., Nell Adams, Secy.-Treas., Joanne U. Thompson, V.P. & Dir., 33.3% each. Represented (legal): Bechtel & Cole, Chartered. Panama City DMA. BPET-960724KO.

†Ocala (Ch. 29 ETV)—Community Television Educators, Box 612066, Dallas, TX 75261. Phone: 214-432-0029. Proposed power: 5000-kw max. visual. Antenna: 56-ft. above av. terrain, 1473-ft. above ground, 1529-ft. above sea level. Latitude 28° 59' 50" Longitude 82° 19' 13". Transmitter: Corner of Ln Rd. & S.W. 115th Rd., Citrus Springs. Ownership: Marcus D. Lamb, Pres., Jonnie F. Lamb, V.P., Joni Trammiller, Secy. & John T. Calender, Dir., 25% each. Orlando-Daytona Beach-Melbourne DMA. BNPET-960923AAS.

Palatka (Ch. 63)—Marri Broadcasting LP, c/o David P. Lampel, 659 W. 183rd St., New York, NY 10033-3807. Proposed power: 1500-kw max. visual. Antenna: 290-ft. above av. terrain, 298-ft. above ground, 308-ft. above sea level. Latitude 29° 39' 07" Longitude 81° 35' 32". Transmitter: Side of WHIF(FM)/WPLF-AM tower, 0.4-mi. NNE of SR 207 & SR 100 intersection. Ownership: Harry E. Figgie III, Pres., 25%; David P. Lampel, Exec. V.P.; Mark P. Figgie, 25%; Matthew P. Figgie, 25%; Nancy F. Figgie, 20%; Harry E. Figgie Jr., 5%. Represented (legal): Gardner, Carton & Douglas. Represented (engineering): Smith & Fisher. Jacksonville DMA. BPCT-960920IB.

Palatka (Ch. 63)—Pentacostal Revival Association Inc., Rte. 4, Box 1506, Palatka, FL 32177. Phone: 904-253-6323. Proposed power: 20.4-kw max. visual. Antenna: 331-ft. above av. terrain, 344-ft. above ground, 358-ft. above sea level. Latitude 29° 34' 48" Longitude 81° 41' 59". Transmitter: 1.1-mi. E of SR 19, 5.5-mi. SW of Palatka. Ownership: Rev. Dolly Harrell, Pres., James L. Harrell Sr., V.P., James L. Harrell Jr., V.P. & Ella Shifflett, Secy.-Treas., 25% each. Represented (engineering): Kessler & Gehman Associates Inc. Jacksonville DMA. BPCT-960917KI.

Sebring (Ch. 60)—Marri Broadcasting LP, c/o David P. Lampel, 659 W. 183rd St., New York, NY 10033-3807. Proposed power: 1500-kw max. visual. Antenna: 221-ft. above av. terrain, 197-ft. above ground, 312-ft. above sea level. Latitude 27° 30' 29" Longitude 81° 25' 18". Transmitter: WJCM(AM) tower, 1305 Cemetery Rd., Sebring. Ownership: Harry E. Figgie III, Pres., 25%; David P. Lampel, Exec. V.P.; Mark P. Figgie, 25%; Matthew P. Figgie, 25%; Nancy F. Figgie, 20%; Harry E. Figgie Jr., 5%. Represented (legal): Gardner, Carton & Douglas. Represented (engineering): Smith & Fisher. Tampa-St. Petersburg-Sarasota DMA. BPCT-960920YI.

Georgia

Monroe (Ch. 63)—Glendale Broadcasting Co., Box 38, Carlisle, PA 17013. Phone: 717-245-2723. Proposed power: 5000-kw max. visual. Antenna: 1182-ft. above av. terrain, 1064-ft. above ground, 2024-ft. above sea level. Latitude 33° 44' 38" Longitude 84° 00' 39". Transmitter: 5-mi. N of Conyers. Ownership: George F. Gardner, Pres., 51%; Mary Ann Adams, 49%. Atlanta DMA. BPCT-920228KE. Note: Application is mutually exclusive with license renewal of WHSG, Monroe, GA.

Warner Robbins (Ch. 35)—Marri Broadcasting LP, c/o David P. Lampel, 659 W. 183rd St., New York, NY 10033-3807. Proposed power: 1500-kw max. visual. Antenna: 181-ft. above av. terrain, 169-ft. above ground, 513-ft. above sea level. Latitude 32° 34' 03" Longitude 83° 36' 08". Transmitter: 0.5-mi. W of U.S. Rte. 129 & Sandy Run Rd. Ownership: Harry E. Figgie III, Pres., 25%; David P. Lampel, Exec. V.P.; Mark P. Figgie, 25%; Matthew P. Figgie, 25%; Nancy F. Figgie, 20%; Harry E. Figgie Jr., 5%. Represented (legal): Gardner, Carton & Douglas. Represented (engineering): Smith & Fisher. Macon DMA. BPCT-960920YR.

Hawaii

Mililani Town (Ch. 60)—Diana S. Atkin, 32510 Scandia Dr., Running Springs, CA 92382. Phone: 909-867-4175. Proposed power: 150-kw max. visual. Antenna: 1988-ft. above av. terrain, 164-ft. above ground, 2444-ft. above sea level. Latitude 21° 23' 45" Longitude 158° 05' 58". Transmitter: Palikea Ridge, 3-mi. NE of Nana Kuli. Ownership: Diana S. Atkin. Represented (engineering): Graham Brock Inc. Honolulu DMA. BPCT-970331LT.

Mililani Town (Ch. 60)—Ebony Broadcasting Inc., 300 Ethan Court, San Ramon, CA 94583. Proposed power: 500-kw max. visual. Antenna: 1900-ft. above av. terrain, 210-ft. above ground, 2411-ft. above sea level. Latitude 21° 23' 49" Longitude 158° 05' 59". Transmitter: Palikea Ridge Communications Site, SE of Palua. Ownership: Barbara Marin. Honolulu DMA. BPCT-970331LU.

Mililani Town (Ch. 60)—George S. Fliinn Jr., Suite 222, 188 S. Bellevue, Memphis, TN 38104. Phone: 901-726-8970. Proposed power: 28-kw max. visual. Antenna: Minus 98-ft. above av. terrain, 23-ft. above ground, 902-ft. above sea level. Latitude 21° 29' 54" Longitude 158° 01' 58". Transmitter: Near SW corner of California Ave. & Hwy. 99, Wahiawa. Ownership: Fliinn Broadcasting Corp. (Group Owner), see Ownership of Commercial TV Stations. Represented (legal): Stephen C. Simpson. Represented (engineering): D. C. Williams PE. Honolulu DMA. BPCT-970331KW.

Miilani Town (Ch. 60)—Haole Girl TV Inc., 284 Front St., Lahaina, HI 96761. Phone: 808-661-3391. Proposed power: 270-kw max. visual. Antenna: 1988-ft. above av. terrain, 164-ft. above ground, 2444-ft. above sea level. Latitude 21° 23' 45" Longitude 158° 05' 58". Transmitter: Palikea Ridge, 3-mi. NE of Nana Kuli. Ownership: Debra Probst. Represented (engineering): RSG Consulting. Honolulu DMA. BPCT-970331LR.

Miilani Town (Ch. 60)—Henry Kan'ae, 631 Imli Dr., Waiuku, HI 96793. Phone: 808-242-0767. Proposed power: 290-kw max. visual. Antenna: 1988-ft. above av. terrain, 164-ft. above ground, 2444-ft. above sea level. Latitude 21° 23' 45" Longitude 158° 05' 58". Transmitter: Palikea Communications Site, Palehua Rd., near Waipahu. Ownership: Henry Kan'ae. Honolulu DMA. BPCT-970331KL.

Miilani Town (Ch. 60)—HTV/NTN/Hawaiian Television Network Ltd., Box 1239, Kula, HI 96790. Phone: 808-878-1770. Proposed power: 100-kw max. visual. Antenna: 276-ft. above av. terrain, 200-ft. above ground, 1001-ft. above sea level. Latitude 21° 26' 45" Longitude 158° 03' 49". Transmitter: 1-mi. S of Kunia. Ownership: C. T. Ryder, Chmn., 91.4%; Lisa Hawley, 1.1%; Stanley S. Gima, 0.4%; Alfred S. Gima, 0.4%; ETV/Hawaii/Elephant Television Inc., 3.9%; others with less than 1.1% each. Represented (legal): Irwin, Campbell & Tannenwald PC. Honolulu DMA. BPCT-970328KL.

†Miilani Town (Ch. 60 ETV)—Kaleidoscope Foundation Inc., Suite 400, One Shackelford Dr., Little Rock, AR 72211. Phone: 501-221-0400. Proposed power: 266-kw max. visual. Antenna: 1919-ft. above av. terrain, 59-ft. above ground, 2339-ft. above sea level. Latitude 21° 23' 45" Longitude 158° 05' 58". Transmitter: Palikea Ridge, 0.25-mi. SE of Palehua. Officers: Larry E. Morton, Pres.; Gregory W. Fess & Max W. Hooper, governing board. Honolulu DMA. BPET-970331LD.

Miilani Town (Ch. 60)—Lightning Bolt Broadcasting Co. Inc., 173 Hakui Loop, Lahaina, HI 96761. Phone: 808-661-8122. Proposed power: 1500-kw max. visual. Antenna: 1900-ft. above av. terrain, 210-ft. above ground, 2411-ft. above sea level. Latitude 21° 23' 49" Longitude 158° 05' 59". Transmitter: Palikea Ridge Communications Site. Ownership: Gary Dixon. Represented (engineering): Cavell, Mertz & Davis Inc. Honolulu DMA. BPCT-970331KO.

Miilani Town (Ch. 60)—Mark Brown, Box 5618, Ketchum, ID 83340. Phone: 208-726-4005. Proposed power: 1000-kw max. visual. Antenna: 1900-ft. above av. terrain, 210-ft. above ground, 2411-ft. above sea level. Latitude 21° 23' 49" Longitude 158° 05' 59". Transmitter: Palikea Ridge, near Waipahu. Ownership: Mark Brown. Honolulu DMA. BPCT-970331LS.

Miilani Town (Ch. 60)—Miilani Town 60 LLC, 6200 Valeria, El Paso, TX 79912. Phone: 915-584-8304. Proposed power: 4217-kw max. visual. Antenna: 2211-ft. above av. terrain, 167-ft. above ground, 2615-ft. above sea level. Latitude 21° 23' 28" Longitude 158° 06' 23". Transmitter: Puu Manawahua Peak. Ownership: Shiloah Warren. Represented (legal): Stuart B. Mitchell. Represented (engineering): EOX Engineering Inc. Honolulu DMA. BPCT-960920KT.

Idaho

Idaho Falls (Ch. 20)—Flat Iron Ranches Inc., Box 77, 1650 Cottonwood Rd., Swan Valley, ID 83449. Phone: 208-483-2209. Fax: 208-483-3209. Ownership: Flat Iron Ranches Inc. Flat Iron Ranches Inc. ownership: Sandra A. Frazell, Pres., 51%; Ronald C. Frazell, Secy.-Treas., 49%. Represented (legal): Covington & Burling. Represented (engineering): Hammett & Edison Inc. Idaho Falls-Pocatello DMA.

Idaho Falls (Ch. 20)—Meridian Communications of Idaho, Inc., Suite 604, 455 Capital Mall, Sacramento CA 95814. Phone: 916-448-8800. Fax: 916-448-6455. Proposed power: 719-kw max. visual. Antenna: 732-ft. above av. terrain, 302-ft. above ground, 5566-ft. above sea level. Latitude 43° 45' 44" Longitude 111° 57' 30". Transmitter: Electronic site area at East Butte. Ownership: Suzanne E. Rogers, Pres. & Secy.-Treas., Pery C. Rogers, V.P., Kim Rogers Cell, 33.33% each. Represented (legal): Suzanne E. Rogers. Represented (engineering): Lohnes & Culver. Idaho Falls-Pocatello DMA. BPCT-950306KF.

Pocatello (Ch. 15)—KM Communications Inc., 3654 W. Jarvis Ave., Skokie, IL 60076. Phone: 847-674-0864. Proposed power: 500-kw max. visual. Antenna: 1109-ft. above av. terrain, 266-ft. above ground, 6106-ft. above sea level. Latitude 42° 51' 46" Longitude 112° 31' 03". Transmitter: Lot 13, Howard Mountain communications site. Ownership: KM Communications Inc. (Group Owner). KM Communications Inc. ownership: Myoung Hwa Bae. Represented (legal): Irwin, Campbell & Tannenwald PC. Represented (engineering): Cohen, Dippell & Everist PC. Idaho Falls-Pocatello DMA. BPCT-970328KK.

Pocatello (Ch. 25)—Fisher Broadcasting Inc., 100 4th Ave. N, Seattle, WA 98109. Phone: 206-443-4048. Proposed power: 33.1-kw max. visual. Antenna: 951-ft. above av. terrain, 69-ft. above ground, 5891-ft. above sea level. Latitude 42° 52' 26" Longitude 112° 30' 47". Transmitter: Howard Mountain, 4.4-mi. W of Pocatello. Ownership: Fisher Broadcasting Inc. (Group Owner), see Ownership of Commercial TV Stations. Represented (legal): Wiley, Rein & Fielding. Represented (engineering): Hammett & Edison Inc. Idaho Falls-Pocatello DMA. BPCT-960919LC.

Pocatello (Ch. 25)—Harris Broadcasting Co., a Nevada Corp., 417 W. Plumb Lane, Reno, NV 89509. Phone: 702-786-7600. Proposed power: 50-kw max. visual. Antenna: 1027-ft. above av. terrain, 171-ft. above ground, 6010-ft. above sea level. Latitude 42° 51' 57" Longitude 112° 30' 56". Transmitter: Howard Mountain, 3.5-mi. SE of Pocatello. Ownership: Stephen R. Harris, Pres. & Gloria M. Petroni-Harris, Secy.-Treas., 50% each. Idaho Falls-Pocatello DMA. BPCT-970328KF.

†Pocatello (Ch. 25 ETV)—Kaleidoscope Foundation Inc., Suite 400, One Shackelford Dr., Little Rock, AR 72211. Phone: 501-221-0400. Proposed power: 20-kw max. visual. Antenna: 981-ft. above av. terrain, 79-ft. above ground, 5919-ft. above sea level. Latitude 42° 52' 26" Longitude 112° 30' 48". Transmitter: 3.1-mi. W of Pocatello. Ownership: Larry E. Morton, Pres.; Gregory W. Fess & Max W. Hooper, governing board. Idaho Falls-Pocatello DMA. BPET-970331LF.

Pocatello (Ch. 25)—Media Properties Ltd. Partnership, 11840 N. Dragoon Springs Dr., Tucson, AZ 85737. Phone: 520-544-0088. Proposed power: 5000-kw max. visual. Antenna: 1070-ft. above av. terrain, 135-ft. above ground, 6453-ft. above sea level. Latitude 42° 50' 48" Longitude 112° 21' 20". Transmitter: Chinks Peak tower site. Ownership: William L. Yde III, Pres., Donald R. Russell, Secy., & Dale C. Artman, Treas., 33% each. Represented (legal): Haley, Bader & Potts PLC. Idaho Falls-Pocatello DMA. BPCT-960919KH.

Pocatello (Ch. 25)—The Connelly & Co. Inc., 17909 Holly Brook Dr., Tampa, FL 33647. Phone: 813-991-9494. Proposed power: 5000-kw max. visual. Antenna: 1434-ft. above av. terrain, 485-ft. above ground, 6722-ft. above sea level. Latitude 42° 55' 15" Longitude 112° 20' 44". Transmitter: KPVI(TV) site. Ownership: The Connelly & Co. Inc. Represented (engineering): Lawrence L. Morton Associates. Idaho Falls-Pocatello DMA. BPCT-960919KN.

Illinois

Danville (Ch. 68)—Pelican Broadcasting Co., No. 1, 2675 Warrenville Center Rd., Shaker Heights, OH 44122. Phone: 216-781-3010. Proposed power: 5000-kw max. visual. Antenna: 1293-ft. above av. terrain, 1309-ft. above ground, 1968-ft. above sea level. Latitude 40° 03' 18" Longitude 87° 54' 44". Transmitter: 3.8-mi. E of Homer on highway to Catlin. Ownership: David B. Maltz, Pres., 100%; Stuart Shorenstein, Secy.-Treas. Represented (legal): Kaye, Scholer, Fierman, Hays & Handler LLP. Champaign & Springfield-Decatur DMA. BPCT-960723LB.

Galesburg (Ch. 67)—DM Partners, 1001 Dell Rd., Northbrook, IL 60092. Phone: 847-677-1234. Proposed power: 5000-kw max. visual. Antenna: 932-ft. above av. terrain, 974-ft. above ground, 1575-ft. above sea level. Latitude 40° 50' 27" Longitude 90° 07' 36". Transmitter: NE of Maquon. Ownership: DM Partners; Donald Bae, 90%; Melissa Bae, 10%. D. & M. Bae have interest in KM Communications, see Ownership of Commercial TV Stations. Represented (legal): Borsari & Kump PC. Represented (engineering): Cohen, Dippell & Everist PC. Davenport-Rock Island-Moline DMA. BPCT-961001XU.

Galesburg (Ch. 67)—Galesburg 67 LLC, 5925 Cromo Dr., El Paso, TX 79912. Phone: 915-833-8821. Proposed power: 5000-kw max. visual. Antenna: 1040-ft. above av. terrain, 1027-ft. above ground, 1778-ft. above sea level. Latitude 41° 18' 44" Longitude 90° 22' 47". Transmitter: WQAD-TV tower. Ownership: John Myrl Warren; Warren is Gen. Mgr. of KJLF-TV El Paso, TX. Davenport-Rock Island-Moline DMA. BPCT-960930KS.

Galesburg (Ch. 67)—Highlands Broadcasting General Partnership, Box 71, Bailey Rd., South Effingham, IL 03882. Phone: 603-522-6462. Proposed power: 5000-kw max. visual. Antenna: 1969-ft. above av. terrain, 1989-ft. above ground, 2669-ft. above sea level. Latitude 41° 06' 03" Longitude 90° 35' 02". Transmitter: 197 U.S. Hwy. 67, Alexis. Ownership: Robert J. Connelly Jr. & Lawrence L. Morton, 50% each. Represented (engineering): Lawrence L. Morton Associates. Davenport-Rock Island-Moline DMA. BPCT-960919KT.

Galesburg (Ch. 67)—Northwest Television Inc., 505 Turtle Creek Dr., Brentwood, TN 37027. Phone: 615-221-8992. Fax: 615-221-8994. Proposed power: 3591-kw max. visual. Antenna: 974-ft. above av. terrain, 974-ft. above ground, 1627-ft. above sea level. Latitude 40° 46' 55" Longitude 89° 59' 20". Transmitter: 0.3-mi. NE of State Hwys. 8 & 78 intersection. Ownership: Northwest Television Inc. (Group Owner), see Ownership of Commercial TV Stations. Represented (legal): Borsari & Paxson. Davenport-Rock Island-Moline DMA. BPCT-951215KK.

†Kankakee (Ch. 54 ETV)—Dn-Line Public Educational Network for the 21st Century Inc., 601 13th St. NW, Washington, DC 20001. Phone: 202-835-8979. Proposed power: 5000-kw max. visual. Antenna: 350-ft. above av. terrain, 316-ft. above ground, 985-ft. above sea level. Latitude 41° 09' 24" Longitude 87° 52' 16". Transmitter: 204 E. Marsile, Bourbonnais. Ownership: Thomas W. Cohen, Pres., Lawrence Rogow, V.P., Michael Couzens, Secy., & Gary Spire, jointly. Represented (engineering): EDX Engineering Inc. Chicago DMA. BPET-960920WE.

Iowa

†Ames (Ch. 34 ETV)—Ames Family Television, Box 3598, Muscle Shoals, AL 35662. Phone: 205-383-7955. Proposed power: 46-kw max. visual. Antenna: 181-ft. above av. terrain, 181-ft. above ground, 1152-ft. above sea level. Latitude 42° 01' 30" Longitude 93° 34' 33". Transmitter: 1-mi. NW of U.S. Hwy. 30 & Interstate 35 intersection. Ownership: Karen L. Snead, Pres. & Chief Exec. Officer. Des Moines-Ames DMA. BPET-960222KF.

†Ames (Ch. 34 ETV)—Community Television Educators Inc., Box 612066, Dallas, TX 75261. Phone: 817-267-2909. Proposed power: 2188-kw max. visual. Antenna: 495-ft. above av. terrain, 449-ft. above ground, 1509-ft. above sea level. Latitude 41° 58' 49" Longitude 93° 44' 23". Transmitter: 2145 260th St. Ownership: Marcus D. Lamb, Pres., Jonnie F. Lamb, V.P., Joni Trammel, Secy., & John T. Calender, Dir., 25% each. Des Moines-Ames DMA. BPET-960930KE.

†Ames (Ch. 34 ETV)—Family Educational Broadcasting Inc., Box 201, Huxley, IA 50124-0201. Phone: 515-597-3138. Proposed power: 88-kw max. visual. Antenna: 492-ft. above av. terrain, 459-ft. above ground, 1509-ft. above sea level. Latitude 41° 58' 49" Longitude 93° 44' 23". Transmitter: 2175 260th St., 1.3-mi. W of Napier. Ownership: Douglas Sheldahl, Jim Hayes, Gary Stoner, governing board. Represented (engineering): Smith & Fisher. Des Moines-Ames DMA. BPET-960712KL.

†Ames (Ch. 34 ETV)—Global Education Development Inc., Suite 1, 10335 Dunbar NW, Albuquerque, NM 87114-5522. Phone: 505-890-7218. Fax: 505-890-7219. E-mail: globaledev@uswest.net. Proposed power: 160-kw max. & 16-kw horizontal visual. Antenna: 956-ft. above av. terrain, 449-ft. above ground, 1499-ft. above sea level. Latitude 41° 58' 49" Longitude 93° 44' 23". Transmitter: 2145 260th St. Board of Directors: Dr. George D. Sebastian, Pres.; Dr. Deanna J. Sebastian, Secy.-Treas.; Dr. Dan Netherland, V.P.; Ron Knopp, V.P.; Keith Henderson; Delilah S.

Baum, Bishop John Stanley. Represented (legal): Joseph E. Dunne III. Represented (engineering): Smith & Fisher. Des Moines-Ames DMA. BPET-960701KE.

†Carroll (Ch. 18 ETV)—Family Educational Broadcasting Inc., Box 201, Huxley, IA 50124-0201. Phone: 515-597-3138. Proposed power: 41-kw max. visual. Antenna: 276-ft. above av. terrain, 289-ft. above ground, 1568-ft. above sea level. Latitude 42° 02' 54" Longitude 94° 51' 19". Officers: Douglas Sheldahl, Jim Hayes & Gary Stoner. Represented (engineering): Smith & Fisher. Des Moines-Ames DMA. BPET-960912KE.

Davenport (Ch. 30)—Black Hawk College, 6600 34th Ave., Moline, IA 61265. Phone: 309-796-2424. Proposed power: 937-kw max. visual. Antenna: 1181-ft. above av. terrain, 1171-ft. above ground, 1837-ft. above sea level. Latitude 41° 32' 49" Longitude 90° 28' 35". Transmitter: 0.4-mi. S of Middle & Belmont Rds. intersection, Bettendorf. Officers: Steve Spivey, Chmn.; Glenn Doyle, Vice Chmn.; Keith Miller, Pres.; Rick Best, Gen. Mgr.; Missy Gowey, Development Dir.; Jerry Myers, Programming Dir.; Steve Ellis, Engineering Dir. Davenport-Rock Island-Moline DMA. BPET-960710LA.

†Davenport (Ch. 30 ETV)—Iowa Public Broadcasting Board, c/o David Bolender, Box 6450, 6450 Corporate Dr., Johnston, IA 50131. Phone: 515-242-3100. Web Site: <http://www.iptv.org>. Proposed power: 2510-kw max. visual. Antenna: 797-ft. above av. terrain, 748-ft. above ground, 1429-ft. above sea level. Latitude 41° 19' 39" Longitude 90° 22' 46". Transmitter: W of Hwy. 150. 1.8-mi. S of Orion, IL. Ownership: State of Iowa. Represented (legal): Dow, Lohnes & Albertson PLLC. Represented (engineering): John F. X. Browne & Associates PC. Personnel: C. David Bolender, General Manager; William Hayes, Chief Engineer. Davenport-Rock Island-Moline DMA. BPET-960508KF.

Davenport (Ch. 30)—Jack I. Gartner, 508 Allbar Place, Brentwood, TN 37027. Phone: 615-661-6672. Proposed power: 1515-kw max. visual. Antenna: 285-ft. above av. terrain, 262-ft. above ground, 925-ft. above sea level. Latitude 41° 28' 29" Longitude 90° 26' 45". Transmitter: 6600 34th St., Moline. Ownership: Jack I. Gartner. Represented (legal): Shainis & Peltzman. Davenport-Rock Island-Moline DMA. BPCT-961001KV.

†Des Moines (Ch. 43 ETV)—Community Television Educators Inc., Box 612066, Dallas, TX 75261. Phone: 817-267-2909. Proposed power: 1862-kw max. visual. Antenna: 1043-ft. above av. terrain, 1001-ft. above ground, 1988-ft. above sea level. Latitude 41° 48' 35" Longitude 93° 37' 16". Transmitter: 0.6-mi. WNW of NW 134th St. & NE 8th St., Alleman. Ownership: Marcus D. Lamb, Pres., Jonnie F. Lamb, V.P., Joni Trammel, Secy. & John T. Calender, Dir., 25% each. Des Moines-Ames DMA. BPET-960930KF.

†Des Moines (Ch. 43 ETV)—Community Television Inc., Box 1616, Greenville, SC 29602. Phone: 864-244-1616. Proposed power: 2739-kw max. visual. Antenna: 1040-ft. above av. terrain, 1001-ft. above ground, 1988-ft. above sea level. Latitude 41° 48' 35" Longitude 93° 37' 16". Transmitter: 0.6-mi. WNW of N.W. 134th & N.E. 8th Sts. Ownership: James H. Thompson, Pres. & Dir., Nell Adams, Secy.-Treas., & Joanne U. Thompson, V.P. & Dir., 33.3% each. Represented (legal): Bechtel & Cole, Chartered. Des Moines-Ames DMA. BPET-960724KM.

†Des Moines (Ch. 43 ETV)—Des Moines Family Television, Box 3598, Muscle Shoals, AL 35662. Phone: 205-383-7955. Proposed power: 31-kw max. visual. Antenna: 279-ft. above av. terrain, 233-ft. above ground, 1181-ft. above sea level. Latitude 41° 40' 45" Longitude 93° 35' 46". Transmitter: 1549 N.E. 66th Ave. Personnel: Karen L. Snead, Pres. & Chief Exec. Officer. Des Moines-Ames DMA. BPET-960222KG.

†Des Moines (Ch. 43 ETV)—Family Educational Broadcasting Inc., Box 201, Huxley, IA 50124-0201. Phone: 515-597-3138. Proposed power: 300-kw max. visual. Antenna: 246-ft. above av. terrain, 176-ft. above ground, 1137-ft. above sea level. Latitude 41° 39' 54" Longitude 93° 35' 03". Transmitter: 2011 N.E. 58th. Ownership: Douglas Sheldahl, Jim Hayes & Gary Stoner, governing board. Represented (engineering): Smith & Fisher. Des Moines-Ames DMA. BPET-960715KG.

†Des Moines (Ch. 43 ETV)—Global Education Development Inc., Suite 1, 10335 Dunbar NW, Albuquerque, NM 87114-5522. Phone: 505-890-7218. Fax: 505-890-7219. E-mail: globaleddev@uswest.net. Proposed power: 160-kw max. visual, 16-kw max. aural. Antenna: 471-ft. above av. terrain, 175-ft. above ground, 1136-ft. above sea level. Latitude 41° 39' 54" Longitude 93° 35' 03". Transmitter: 2011 N.E. 58th Ave. Board of Directors: Dr. George D. Sebastian, Pres., Dr. Deanna J. Sebastian, Secy.-Treas., Dr. Dan Netherland, V.P., Ron Knopp, V.P., Keith Henderson, Delilah S. Baum & Bishop John Stanley. Represented (legal): Joseph E. Dunne III. Represented (engineering): Smith & Fisher. Des Moines-Ames DMA. BPET-960709KT.

†Des Moines (Ch. 43 ETV)—Iowa Public Broadcasting Board, Box 6450, 6450 Corporate Dr., Johnston, IA 50131. Phone: 515-242-3100. Web Site: <http://www.iptv.org>. Proposed power: 5000-kw max. visual. Antenna: 1722-ft. above av. terrain, 1700-ft. above ground, 2671-ft. above sea level. Latitude 41° 47' 47" Longitude 93° 36' 39". Transmitter: 1.5-mi. S of Alleman & 0.5-mi. E of N.W. 20th St. Ownership: State of Iowa. Represented (legal): Dow, Lohnes & Albertson PLLC. Represented (engineering): John F. X. Browne & Associates PC. Personnel: C. David Bolender, General Manager; William Hayes, Chief Engineer. Des Moines-Ames DMA. BPET-960508KE.

Des Moines (Ch. 69)—Caroline K. Powley, 9279 Dutch Hill Rd., West Valley, NY 14171. Phone: 716-942-3000. Proposed power: 848-kw max. visual. Antenna: 272-ft. above av. terrain, 226-ft. above ground, 1145-ft. above sea level. Latitude 41° 38' 05" Longitude 93° 34' 46". Transmitter: 0.5-mi. NNE of Rte. 6 & Delaware Ave. intersection. Ownership: Caroline K. Powley, see Ownership of Commercial TV Stations. Des Moines-Ames DMA. BPCT-960117KE.

Des Moines (Ch. 69)—Frank DuRoss, 22 Stonebridge Rd., New Hartford, NY 13413. Phone: 315-732-1854; 315-732-2000. Fax: 315-732-2090. Proposed power: 475-kw max. visual. Antenna: 386-ft. above av. terrain, 420-ft. above ground, 1270-ft. above sea level. Latitude 41° 36' 59" Longitude 93° 31' 36". Transmitter: 2350 N.E. 44th Court. Ownership: Frank DuRoss. DuRoss has interest in license of WOWZ (FM) Whitesboro, NY. Represented (legal): Smithwick & Belendik PC. Represented (engineering): Mullaney Engineering Inc. Des Moines-Ames DMA. BPCT-960403KE.

Des Moines (Ch. 69)—John C. Siegel, 7th Floor, 650 California St., San Francisco, CA 94108. Phone: 415-249-4400. Proposed power: 4900-kw max. visual. Antenna: 2028-ft. above av. terrain, 1975-ft. above ground, 2969-ft. above sea level. Latitude 41° 48' 45" Longitude 93° 38' 59". Transmitter: 0.7-mi. SW of 16th St. & 142nd Ave. intersection. Ownership: John C. Siegel. Represented (legal): Marvin J. Diamond. Represented (engineering): Cohen, Dippell & Everist PC. Des Moines-Ames DMA. BPCT-960405XG.

Des Moines (Ch. 69)—Kaleidoscope Partners, No. 400, One Shackelford Dr., Little Rock, AR 72211. Phone: 501-221-0400. Fax: 501-221-1101. E-mail: larry@ktv.net. Web Site: <http://www.ktv.net>. Proposed power: 1400-kw max. visual. Antenna: 1161-ft. above av. terrain, 1224-ft. above ground, 2064-ft. above sea level. Latitude 41° 45' 34" Longitude 93° 08' 32". Transmitter: 4.2-mi. S of Baxter. Ownership: Flinn Broadcasting Corp. (Group Owner), see Ownership of Commercial TV Stations. Represented (legal): Irwin, Campbell & Tannenwald PC. Represented (engineering): D. C. Williams PE. Des Moines-Ames DMA. BPCT-9604705LV.

Des Moines (Ch. 69)—Stead Communications, 1005 Hickory Ridge Court, Frankfort, IL 60423. Phone: 815-469-3639. Proposed power: 5000-kw max. visual. Antenna: 495-ft. above av. terrain, 449-ft. above ground, 1371-ft. above sea level. Latitude 41° 38' 05" Longitude 93° 34' 46". Transmitter: 0.6-mi. NNW of U.S. Rte. 6 & Interstate 235 intersection. Ownership: James R. Stead. Represented (legal): John M. Shoreman. Represented (engineering): du Treil, Lundin & Rackley Inc. Des Moines-Ames DMA. BPCT-960405LL.

Des Moines (Ch. 69)—ValueVision International Inc., 6740 Shady Oak Rd., Minneapolis, MN 55344. Phone: 612-947-5200. Proposed power: 2000-kw max. visual. Antenna: 332-ft. above av. terrain, 286-ft. above ground, 1206-ft. above sea level. Latitude 41° 38' 05" Longitude 93° 34' 46". Transmitter: 4039 Delaware Ave. Ownership: ValueVision International Inc. (Group Owner), see Ownership of Commercial TV Stations. Des Moines-Ames DMA. BPCT-960405LJ.

Kansas

Pittsburg (Ch. 14)—Anthony J. Fant, c/o Fletcher Heald, & Hildreth PLLC, 11th Floor, 1300 N. 17th St., Rosslyn, VA 22209. Phone: 703-812-0400. Proposed power: 5000-kw max. visual. Antenna: 805-ft. above av. terrain, 780-ft. above ground, 1710-ft. above sea level. Latitude 37° 18' 44" Longitude 94° 48' 58". Transmitter: 2.2-mi. W of Weir on N side of Hwy. 103, Cherokee County. Ownership: Fant Broadcasting Co. LLC (Group Owner), see Ownership of Commercial TV Stations. Joplin-Pittsburg DMA. BPCT-960920WW.

Pittsburg (Ch. 14)—Davis Television Pittsburg LLC, c/o, Leventhal, Senter & Lerman PLLC, Suite 600, 2000 K St. NW, Washington, DC 20006. Phone: 202-429-8970. Proposed power: 2950-kw max. visual. Antenna: 998-ft. above av. terrain, 961-ft. above ground, 1913-ft. above sea level. Latitude 37° 22' 05" Longitude 94° 27' 59". Transmitter: 0.4-mi. SSW of State Rte. AA & S.W. 90th Lane intersection. Ownership: Davis Television Inc. DTVI ownership: DTV LLC, managing member, 49.51%; DF Investment Corp., 50.49%. DTV LLC ownership: Marvin Davis, Fox Television Stations Inc., equity, 99%; DTV Inc., 100% voting rights, 1% equity. DTV Inc. ownership: Marvin Davis, Trustee. Note: Settlement agreement pends. Represented (legal): Leventhal, Senter & Lerman PLLC. Represented (engineering): Bernard R. Segal PE. Personnel: John Davis, President; Kenneth R. Killroy, Vice President, Secy., Chief Financial Officer; Gerald S. Grey, Vice President. Joplin-Pittsburg DMA. BPCT-960920YM.

Topeka (Ch. 43)—Davis Television Topeka LLC, c/o, Leventhal, Senter & Lerman PLLC, Suite 600, 2000 K St. NW, Washington, DC 20006-1809. Phone: 202-429-8970. Proposed power: 2750-kw max. visual. Antenna: 1368-ft. above av. terrain, 1299-ft. above ground, 2418-ft. above sea level. Latitude 39° 01' 29" Longitude 95° 55' 19". Transmitter: Near S.W. 21st St. & W. Union Rds. intersection, approx. 13-mi. W of Topeka. Ownership: Davis Television Inc. DTVI ownership: DTV LLC, managing member, 49.51%; DF Investment Corp., 50.49%. DTV LLC ownership: Marvin Davis, Mgr. & Trustee. DFCI ownership: Fox Television Stations Inc., equity, 99%; DTV Inc., 100% voting rights, 1% equity. DTV Inc. ownership: Marvin Davis, Trustee. Represented (engineering): Denny & Associates PC. Topeka DMA. BPCT-960920LZ.

†Wichita (Ch. 15 ETV)—Community Television Educators Inc., Box 612066, Dallas, TX 75261. Phone: 817-267-2909. Proposed power: 1862-kw max. visual. Antenna: 994-ft. above av. terrain, 1001-ft. above ground, 2372-ft. above sea level. Latitude 37° 46' 40" Longitude 97° 30' 42". Transmitter: Corner of N. 151st St. & State Hwy. 296. Ownership: Marcus D. Lamb, Pres., Jonnie F. Lamb, V.P., Joni Trammel, Secy. & John T. Calender, Dir., 25% each. Wichita-Hutchinson DMA. BPET-960930KI. Wichita-Hutchinson DMA. BPET-960724KP.

†Wichita (Ch. 15 ETV)—President's College Inc., Suite 1000, 300 W. Douglas, Wichita, KS 67202. Phone: 316-261-5313. Fax: 316-262-5101. E-mail: knowledge@worldnet.att.net. Proposed power: 38-kw max. visual, 132-kw max. aural. Antenna: 207-ft. above av. terrain, 230-ft. above ground, 1532-ft. above sea level. Latitude 37° 41' 12" Longitude 97° 20' 26". Transmitter: 300 W. Douglas. Officers: Thomas P. Laurino, Pres.; Mary Knecht, Chief Operating Officer; James H. Childers, V.P.-Asst. Secy.-Treas.; Joyce Lane, Secy.; Leisa Van Hoozer, Asst. Secy.-Treas. Represented (legal): Arter & Hadden LLP. Wichita-Hutchinson DMA. BPET-960423KE.

†Wichita (Ch. 42 ETV)—Community Television Educators Inc., Box 612066, Dallas, TX 75261. Phone: 817-267-2909. Proposed power: 1862-kw max. visual. Antenna: 994-ft. above av. terrain, 1001-ft. above ground, 2372-ft. above sea level. Latitude 37° 46' 40" Longitude 97° 30' 42". Transmitter: Corner of N. 151st St. & State Hwy. 296. Ownership: Marcus D. Lamb, Pres., Jonnie F. Lamb, V.P., Joni Trammel, Secy. & John T. Calender, Dir. Wichita-Hutchinson DMA. BPET-960930KH.

†Wichita (Ch. 42 ETV)—Faith Pleases God Church Corp., 4501 W. Expwy. 83, Haringen, TX 78552. Phone: 210-428-4848. Proposed power: 2933-kw max. visual. Antenna: 988-ft. above av. terrain, 1001-ft. above ground, 2372-ft. above sea level. Latitude 37° 46' 40" Longitude 97° 30' 42". Transmitter: N. 151st St. & State Hwy. 296 intersection, Colwick. Ownership: Carlos Ortiz, Pres.;

Aracelis Ortiz, V.P.-Secy.; John Jacobson V.P.; Minerva Jacobson, Treas. Wichita-Hutchinson DMA. BPET-960726KJ.

†**Wichita (Ch. 42 ETV)**—Way of the Cross of Hutchinson Inc., Box 12100, Fort Pierce, FL 34979. Phone: 407-340-5057. Proposed power: 5000-kw max. visual. Antenna: 1624-ft. above av. terrain, 1575-ft. above ground, 3104-ft. above sea level. Latitude 38° 04' 04" Longitude 97° 45' 43". Transmitter: Extended 4th St. Rd., 0.5-mi. NE of KWCH-TV tower. Ownership: Way of the Cross Outreach Inc. Wichita-Hutchinson DMA. BPET-960528KP.

Kentucky

Ashland (Ch. 50)—Grant Telecasting Inc., Suite 409, 915 Middle River Dr., Fort Lauderdale, FL 33304. Phone: 954-568-2000. Fax: 954-568-2015. Proposed power: 5000-kw max. visual. Antenna: 1204-ft. above av. terrain, 876-ft. above ground, 1972-ft. above sea level. Latitude 38° 45' 42" Longitude 83° 03' 41". Transmitter: WOSU-TV tower, Rte. 3, N of Westerville. Ownership: Grant Broadcasting Stations, see Ownership of Commercial TV Stations. Represented (legal): Fletcher, Heald & Hildreth PLC. Represented (engineering): EDX Engineering Inc. Charleston-Huntington DMA. BPCT-960723KX.

Lexington (Ch. 62)—Marri Broadcasting LP, c/o David P. Lampel, 659 W. 183rd St., New York, NY 10033-3807. Proposed power: 5000-kw max. visual. Antenna: 234-ft. above av. terrain, 167-ft. above ground, 1058-ft. above sea level. Latitude 38° 01' 49" Longitude 84° 45' 17". Transmitter: Side of existing non-broadcast communications tower, 1.6-mi. NNE of SR 1964 & Bluegrass Pkwy. Ownership: Harry E. Figgie III, Pres., 25%; David P. Lampel, Exec. V.P.; Mark P. Figgie, 25%; Matthew P. Figgie, 25%; Nancy F. Figgie, 20%; Harry E. Figgie Jr., 5%. Represented (legal): Gardner, Carton & Douglas. Represented (engineering): Smith & Fisher. Lexington DMA. BPCT-960920IM.

Lexington (Ch. 62)—Pappas Telecasting of America, a California Ltd. Partnership, 500 S. Chinowth Rd., Visalia, CA 93277. Phone: 559-733-7800. Fax: 559-627-5363. Proposed power: 5000-kw max. visual. Antenna: 2001-ft. above av. terrain, 1972-ft. above ground, 2782-ft. above sea level. Latitude 38° 12' 48" Longitude 85° 10' 16". Transmitter: N side of U.S. Rte. 60, 2.8-mi. E of Shelbysville. Ownership: Pappas Telecasting Companies (Group Owner). Pappas Telecasting Companies ownership: Harry J. Pappas, see Ownership of Commercial TV Stations. Represented (legal): Fletcher, Heald & Hildreth PLC. Represented (engineering): Lohnes & Culver. Lexington DMA. BPCT-960722KH.

Lexington (Ch. 62)—Television Capital Corp. of Lexington, Suite 39G, 415 E. 37th St., New York, NY 10016. Phone: 212-725-3742. Proposed power: 5000-kw max. visual. Antenna: 453-ft. above av. terrain, 351-ft. above ground, 1414-ft. above sea level. Latitude 38° 02' 07" Longitude 84° 27' 04". Transmitter: 1087 New Circle Rd. NE, Lexington. Ownership: C. E. Feltner Jr., Chmn. & Chief Exec. Officer; Marietta I. Feltner, Pres., 20%; Kelly Rabb Feltner, 80%. Represented (legal): Pepper & Corazzini LLP. Represented (engineering): Lieberman & Walisko. Lexington DMA. BPCT-960920WQ.

Paintsville (Ch. 69)—Marri Broadcasting LP, c/o David P. Lampel, 659 W. 183rd St., New York, NY 10033-3807. Proposed power: 1500-kw max. visual. Antenna: 498-ft. above av. terrain, 300-ft. above ground, 1389-ft. above sea level. Latitude 37° 52' 16" Longitude 82° 32' 12". Transmitter: Side of existing non-broadcast communications tower, 0.6-mi. NW of SR 40 & SR 908 intersection, near Inez. Ownership: Harry E. Figgie III, Pres., 25%; David P. Lampel, Exec. V.P.; Mark P. Figgie, 25%; Matthew P. Figgie, 25%; Nancy F. Figgie, 20%; Harry E. Figgie Jr., 5%. Represented (legal): Gardner, Carton & Douglas. Represented (engineering): Smith & Fisher. Charleston-Huntington DMA. BPCT-960920IJ.

Paintsville (Ch. 69)—United Television Inc., 4th Floor, 132 S. Rodeo Dr., Beverly Hills, CA 90212. Phone: 310-281-4844. Proposed power: 5000-kw max. visual. Antenna: 666-ft. above av. terrain, 171-ft. above ground, 1545-ft. above sea level. Latitude 37° 47' 45" Longitude 82° 48' 04". Transmitter: Approx. 1.2-mi. SE of Paintsville. Ownership: United Television Inc., see Ownership of Commercial TV Stations. Represented (engineering): Cohen, Dippell & Everist PC. Charleston-Huntington DMA. BPCT-960920KW.

Louisiana

Alexandria (Ch. 41)—Dimension Broadcasting Co. LLC, 1107 Marie Antoinette, Lafayette, LA 70506. Phone: 318-984-8876. Proposed power: 3175-kw visual. Antenna: 981-ft. above av. terrain, 1024-ft. above ground, 1119-ft. above sea level. Latitude 31° 38' 43" Longitude 92° 43' 10". Transmitter: 0.5-mi. E of Rte. 471, NE of Lake Latt, 3.6-mi. SW of New Verda. Ownership: Ann Maria Mouton, 51%; Delta Management Corp., 49%. See Delta in Ownership of Commercial TV Stations. Represented (engineering): Cavell, Mertz & Davis Inc. Alexandria, LA DMA. BPCT-940526KE.

Alexandria (Ch. 41)—KB Prime Media LLC, c/o Shaw Pittman, Suite 400, 2001 Pennsylvania Ave. NW, Washington, DC 20006. Phone: 202-659-3494. Proposed power: 5000-kw max. visual. Antenna: 538-ft. above av. terrain, 538-ft. above ground, 548-ft. above sea level. Latitude 31° 14' 11" Longitude 92° 27' 34". Transmitter: 1.7-mi. W of U.S. Rte. 71/167. Ownership: W. Keen Butcher, Chief Exec. Officer, 80%; Guyon W. Turner, Pres. & Chief Operating Officer, 20%. Represented (legal): Shaw Pittman. Represented (engineering): du Treil, Lundin & Rackley Inc. Alexandria, LA DMA. BPCT-960920IX.

Hammond (Ch. 62)—KB Prime Media LLC, c/o Shaw Pittman, Suite 400, 2001 Pennsylvania Ave. NW, Washington, DC 20006. Phone: 202-659-3494. Proposed power: 5000-kw max. visual. Antenna: 1997-ft. above av. terrain, 2020-ft. above ground, 1971-ft. above sea level. Latitude 30° 25' 56" Longitude 91° 11' 06". Transmitter: 0.1-mi. NE of Iowa & W. McKinley Sts. intersection, East Baton Rouge. Ownership: W. W. Keen Butcher, Chief Exec. Officer, 80%; Guyon W. Turner, Pres. & Chief Operating Officer, 20%. Represented (legal): Shaw Pittman. Represented (engineering): du Treil, Lundin & Rackley Inc. New Orleans DMA. BPCT-960920LW.

New Iberia (Ch. 36)—Iberia Communications LLC, 516 St. Landry St., Lafayette, LA 70506. Phone: 318-234-2020. Proposed power: 1000-kw max. visual. Antenna: 1007-ft. above av. terrain, 1008-ft. above ground, 1016-ft. above sea level. Latitude 30° 12' 48" Longitude 91° 45' 58". Transmitter: Rte. 83, 1.55-mi. E of Cypremort, St. Mary Parish. Ownership: Paul J. Azar. Represented (legal): Fletcher, Heald & Hildreth PLC. Represented (engineering): Suffa & Cavell Inc. Lafayette, LA DMA. BPCT-960612KF.

Maine

Presque Isle (Ch. 62)—NYN LLC, c/o Shaw Pittman, Suite 400, 2001 Pennsylvania Ave. NW, Washington, DC 20006. Phone: 202-659-3494. Proposed power: 1000-kw max. visual. Antenna: 1342-ft. above av. terrain, 295-ft. above ground, 1926-ft. above sea level. Latitude 46° 31' 25" Longitude 67° 48' 53". Transmitter: S peak of Mars Hill. Ownership: David Wilkes, Controlling Interest. Represented (engineering): du Treil, Lundin & Rackley Inc. Presque Isle DMA. BPCT-960920KH.

Presque Isle (Ch. 62)—Prime Broadcasting Co., Suite 3000, 600 Congress Ave., Austin, TX 78701. Phone: 512-505-4150. Proposed power: 1000-kw max. visual. Antenna: 282-ft. above av. terrain, 354-ft. above ground, 921-ft. above sea level. Latitude 46° 45' 12" Longitude 68° 10' 28". Transmitter: Castle Hill Rd., 2-mi. SSW of Washburn. Ownership: Prime II Management Inc., 75%. Prime Cellular Corp., 25%; Robert W. Hughes; Gregory S. Marchbank; Rudolph H. Green; Mark G. Greenberg, Principals. Note: Settlement agreement pends. Represented (legal): Cole, Raywid & Braverman LLP. Represented (engineering): Graham Brock Inc. Presque Isle DMA. BPCT-960920KY.

Massachusetts

Pittsfield (Ch. 51)—Pappas Telecasting of America, a California Ltd. Partnership, 500 S. Chinowth Rd., Visalia, CA 93277. Phone: 209-733-7800. Fax: 209-627-5363. Proposed power: 5000-kw max. visual. Antenna: 1132-ft. above av. terrain, 171-ft. above ground, 2562-ft. above sea level. Latitude 42° 32' 42" Longitude 73° 17' 09". Transmitter: Jimmy Peak Ski Resort. Ownership: Pappas Telecasting Companies (Group Owner), see Ownership of Commercial TV Stations. Represented (legal): Paul, Hastings, Janofsky & Walker LLP. Albany-Schenectady-Troy DMA. BPCT-960724LI.

Michigan

†**Ann Arbor (Ch. 58 ETV)**—On-Line Public Educational Network for the 21st Century Inc., 601 13th St. NW, Washington, DC 20001. Phone: 202-835-8979. Proposed power: 2880-kw max. visual. Antenna: 289-ft. above av. terrain, 298-ft. above ground, 1050-ft. above sea level. Latitude 42° 15' 48" Longitude 83° 37' 34". Transmitter: 0.6-mi. E of Superior Rd. Ownership: Thomas W. Cohen, Pres., Lawrence Rogow, V.P., Michael Couzens, Secy. & Garry Spire, jointly. Represented (legal): Michael Couzens. Represented (engineering): EDX Engineering Inc. Detroit DMA. BPET-960920WC.

Bay City (Ch. 61)—Pelican Broadcasting Co., No. 1, 2675 Warrensville Center Rd., Shaker Heights, OH 44122. Phone: 216-781-3010. Proposed power: 5000-kw max. visual. Antenna: 1010-ft. above av. terrain, 1020-ft. above ground, 1605-ft. above sea level. Latitude 43° 28' 24" Longitude 84° 50' 40". Transmitter: 0.4-mi. W of Portsmouth Rd. on Becker Rd. Ownership: David B. Maltz, Pres., 100%; Stuart Shorestein, Secy.-Treas. Represented (legal): Kaye, Scholer, Fierman, Hays & Handler LLP. Represented (engineering): Smith & Fisher. Flint-Saginaw-Bay City DMA. BPCT-960723LC.

Bay City (Ch. 61)—Vista Communications Inc., Box 30, Lake Forest, MI 60045. Phone: 847-234-4534. Proposed power: 5000-kw max. visual. Antenna: 1997-ft. above av. terrain, 1977-ft. above ground, 2688-ft. above sea level. Latitude 43° 20' 35" Longitude 84° 26' 04". Transmitter: Barry Rd., 0.5-mi. N of Tyler Rd. Ownership: Vista Communications Inc. Vista Communications Inc. ownership: John D. Stebbins, Pres.-Secy. Represented (legal): Pepper & Corazzini LLP. Flint-Saginaw-Bay City DMA. BPCT-960710KZ.

Minnesota

Duluth (Ch. 27)—Marri Broadcasting LP, c/o David P. Lampel, 659 W. 183rd St., New York, NY 10033-3807. Proposed power: 1510-kw max. visual. Antenna: 863-ft. above av. terrain, 607-ft. above ground, 1896-ft. above sea level. Latitude 46° 47' 39" Longitude 92° 07' 29". Transmitter: Near intersection of Orange & 15th Sts., Duluth. Ownership: Harry E. Figgie III, Pres., 25%; David P. Lampel, Exec. V.P.; Mark P. Figgie, 25%; Matthew P. Figgie, 25%; Nancy F. Figgie, 20%; Harry E. Figgie Jr., 5%. Represented (legal): Gardner, Carton & Douglas. Represented (engineering): Smith & Fisher. Duluth-Superior DMA. BPCT-960920LN.

Winona (Ch. 35)—Educational Broadcasters Assn., Box 154, San German, PR 00683. Phone: 787-264-3802. Proposed power: 625-kw max. visual. Antenna: 531-ft. above av. terrain, 236-ft. above ground, 1436-ft. above sea level. Latitude 44° 01' 18" Longitude 91° 34' 24". Transmitter: 2-mi. SE of Winona. La Crosse-Eau Claire DMA. BNPET-20010220AAU.

†**Winona (Ch. 35 ETV)**—Independent School District No. 492, 202 4th Ave. NE, Austin, MN 55912. Studio: 2000 8th Ave. NW, Austin, MN 55912. Phone: 507-433-0966; 507-433-0678. Web Site: <http://www.ksmq.org>. Proposed power: 321.8-kw max. visual. Antenna: 646-ft. above av. terrain, 456-ft. above ground, 1736-ft. above sea level. Latitude 43° 55' 59" Longitude 91° 41' 11". Transmitter: 0.6-mi. W of County Hwy 19 & Wilson Twp. Rd. intersection, 1.9-mi. S of Wilson. Officers: Carolyn S. Bogot, Chmn.; John A. Ulland, Vice Chmn.; David A. Simonson, Treas. Represented (legal): Cohn & Marks. Represented (engineering): Cohen, Dippell & Everist PC. Personnel: Jude Andrews, General Manager; John Wilcox, Chief Engineer. La Crosse-Eau Claire DMA. BPET-960725KX.

Winona (Ch. 35)—Living Light Inc., 850 Hwy. 14, Winona, MN 55987. Phone: 507-454-2732. Proposed power: 560-kw max. visual. Antenna: 453-ft. above av. terrain, 1568-ft. above ground, 285-ft. above sea level. Latitude 43° 56' 31" Longitude 91° 43' 10". Transmitter: 0.2-mi. S of interstate 90 in Wilson Twp. 29. La Crosse-Eau Claire DMA. BNPET-20010220AAT.

Winona (Ch. 35)—The Arundel Group, 318 Canal Rd., Sarasota, FL 34242. Phone: 941-312-0599. Proposed power: 3000-kw max. visual. Antenna: 801-ft. above av. terrain, 544-ft. above ground, 1744-ft. above sea level. Latitude 44° 01' 50.13" Longitude 91° 39' 48.47". La Crosse-Eau Claire DMA. BNPET-20010220AAV.

Mississippi

†Clarksdale (Ch. 21 ETV)—Community Television Educators, Box 612066, Dallas, TX 75261. Phone: 817-267-2909. Proposed power: 5000-kw max. visual. Antenna: 1476-ft. above av. terrain, 1473-ft. above ground, 1633-ft. above sea level. Latitude 34° 25' 40" Longitude 90° 26' 27". Transmitter: 1-mi. W of Hwy. 61 & Carter Bayou Rd. intersection, Lula. Ownership: Marcus D. Lamb, Pres., Jonnie F. Lamb, V.P., Joni Trammel, Secy. & John T. Calender, Dir., 25% each. Represented (legal): Baraff, Koerner & Olender PC. Memphis DMA. BPET-970331SD.

†Clarksdale (Ch. 21 ETV)—Mississippi Authority for ETV, 3825 Ridgewood Rd., Jackson, MS 39211. Phone: 601-432-6565. Fax: 601-432-6311. Web Site: <http://www.etv.state.ms.us>. Proposed power: 767-kw max. visual. Antenna: 308-ft. above av. terrain, 305-ft. above ground, 463-ft. above sea level. Latitude 34° 09' 22" Longitude 90° 37' 52". Transmitter: N side of U.S. 61, 2.5-mi. SW of Clarksdale. Officers: Larry D. Miller, Exec. Dir.; Maggie Gibson, Chief Financial Officer; Lorraine Redd, Mktg. Dir.; Linda Ellis, Programming Dir.; H. M. Jolly, Engineering Dir. Represented (legal): Schwartz, Woods & Miller. Represented (engineering): Kessler & Gehman Associates Inc. Memphis DMA. BPET-960919KK.

†Columbia (Ch. 45 ETV)—Mississippi Authority for ETV, 3825 Ridgewood Rd., Jackson, MS 39211. Phone: 601-432-6565. Fax: 601-432-6311. Web Site: <http://www.etv.state.ms.us>. Proposed power: 1500-kw max. visual. Antenna: 571-ft. above av. terrain, 456-ft. above ground, 837-ft. above sea level. Latitude 34° 02' 39" Longitude 90° 37' 52". Transmitter: 1.1-mi. NNE of Marion County Courthouse. Ownership: See Clarksdale, MS above. Represented (legal): Schwartz, Woods & Miller. Represented (engineering): Kessler & Gehman Associates Inc. Hattiesburg-Laurel DMA. BPET-960724KR.

†Hattiesburg (Ch. 47 ETV)—Mississippi Authority for ETV, 3825 Ridgewood Rd., Jackson, MS 39211. Phone: 601-432-6565. Fax: 601-432-6311. Web Site: <http://www.etv.state.ms.us>. Proposed power: 100-kw max. visual. Antenna: 325-ft. above av. terrain, 318-ft. above ground, 567-ft. above sea level. Latitude 31° 21' 02" Longitude 89° 22' 12". Transmitter: 3.2-mi. NW of Hattiesburg. Ownership: See Clarksdale, MS above. Represented (legal): Schwartz, Woods & Miller. Represented (engineering): Kessler & Gehman Associates Inc. Hattiesburg-Laurel DMA. BPET-960724KS. Note: Proposes operation as a satellite of WMPN-TV Jackson, MS.

Jackson (Ch. 51)—Edward I. St. Pe, 916 Foley St., Jackson, MS 39205. Phone: 601-352-6673. Fax: 601-948-6052. Proposed power: 5000-kw max. visual. Antenna: 479-ft. above av. terrain, 472-ft. above ground, 748-ft. above sea level. Latitude 32° 33' 55" Longitude 90° 04' 51". Transmitter: Hwy. 55, 1-mi. WNW of Sloan. Ownership: Edward I. St. Pe. Note: Settlement agreement pends. Represented (legal): Smithwick & Belendiuk PC. Jackson, MS DMA. BPCT-960711LI.

Jackson (Ch. 51)—Fant Broadcast Development LLC, 2154 Highland Ave. S, Birmingham, AL 35205-4002. Phone: 205-933-1030. Fax: 205-933-1040. Proposed power: 5000-kw max. visual. Antenna: 591-ft. above av. terrain, 571-ft. above ground, 889-ft. above sea level. Latitude 32° 17' 44" Longitude 90° 14' 44". Transmitter: S side of Lynch St. Ownership: Fant Broadcasting Co. LLC (Group Owner), see Ownership of Commercial TV Stations. Note: Settlement agreement pends. Represented (legal): Fletcher, Heald & Hildreth PLC. Represented (engineering): Lohnes & Culver. Jackson, MS DMA. BPCT-960724KS.

Jackson (Ch. 51)—George S. Flinn Jr., Suite 222, 188 S. Bellevue, Memphis, TN 38104. Phone: 901-726-8970. Proposed power: 730-kw max. visual. Antenna: 1237-ft. above av. terrain, 1070-ft. above ground, 1535-ft. above sea level. Latitude 32° 16' 53" Longitude 90° 17' 41". Transmitter: 140 Alpha One Rd. Ownership: Flinn Broadcasting Corp. (Group Owner), see Ownership of Commercial TV Stations. Note: Settlement agreement pends. Represented (legal): Stephen C. Simpson. Represented (engineering): D. C. Williams PE. Jackson, MS DMA. BPCT-961001UV.

Jackson (Ch. 51)—KB Prime Media LLC, c/o Shaw Pittman, Suite 400, 2001 Pennsylvania Ave. NW, Washington, DC 20006. Phone: 202-659-3494. Proposed power: 5000-kw max. visual. Antenna: 1818-ft. above av. terrain, 1827-ft. above ground, 2116-ft. above sea level. Latitude 32° 41' 25" Longitude 89° 52' 06". Transmitter: 0.5-mi. SE of State Rte. 43, 4.3-mi. NE of Sharon. Ownership: W. W. Keen Butcher, Chief Exec. Officer, 80%; Guyon W. Turner, Pres. & Chief Operating Officer, 20%. Represented (legal): Shaw Pittman. Represented (engineering): du Treil, Lundin & Rackley Inc. Jackson, MS DMA. BPCT-960710KY.

Jackson (Ch. 51)—KM Communications Inc., 3654 W. Jarvis Ave., Skokie, IL 60076. Phone: 847-674-0864. Fax: 847-674-9188. Proposed power: 5000-kw max. visual. Antenna: 771-ft. above av. terrain, 741-ft. above ground, 1020-ft. above sea level. Latitude 32° 38' 31" Longitude 90° 00' 59". Transmitter: 0.3-mi. E of U.S. Rte. 51, approx. 1.3-mi. NE of Canton. Ownership: KM Communications Inc. (Group Owner), see Ownership of Commercial TV Stations. Note: Settlement agreement pends. Represented (legal): Irwin, Campbell & Tannenwald PC. Represented (engineering): Cohen, Dippell & Everist PC. Jackson, MS DMA. BPCT-960930LW.

Jackson (Ch. 51)—Marri Broadcasting LP, c/o David P. Lampel, 659 W. 183rd St., New York, NY 10033-3807. Proposed power: 1500-kw max. visual. Antenna: 961-ft. above av. terrain, 800-ft. above ground, 1265-ft. above sea level. Latitude 32° 16' 53" Longitude 90° 17' 41". Transmitter: Side of existing WDBD (TV) tower, 1.9-mi. SW of I-20 & SR 18 intersection. Ownership: Harry E.

Figgie III, Pres., 25%; David P. Lampel, Exec. V.P.; Mark P. Figgie, 25%; Matthew P. Figgie, 25%; Nancy F. Figgie, 20%; Harry E. Figgie Jr., 5%. Note: Settlement agreement pends. Represented (legal): Gardner, Carton & Douglas. Represented (engineering): Smith & Fisher. Jackson, MS DMA. BPCT-960920LT.

Jackson (Ch. 51)—Natchez Trace Broadcasting Co., 6611 Santa Monica Blvd., Los Angeles, CA 90038-1311. Phone: 323-469-5696. Fax: 323-469-2193. E-mail: rogow@loop.com. Proposed power: 5000-kw max. visual. Antenna: 749-ft. above av. terrain, 759-ft. above ground, 1009-ft. above sea level. Latitude 32° 36' 51" Longitude 90° 01' 00". Transmitter: 207 W. Hargon St., Canton. Ownership: Lawrence Rogow, Pres. & Gary Spire, V.P.-Secy., 50% each; Susan Tumang, Chief Financial Officer. Note: Settlement agreement pends. Represented (legal): Smithwick & Belendiuk PC. Jackson, MS DMA. BPCT-960710KU.

Jackson (Ch. 51)—United Television Inc., 4th Floor, 132 S. Rodeo Dr., Beverly Hills, CA 90212. Phone: 310-281-4844. Proposed power: 5010-kw max. visual. Antenna: 1217-ft. above av. terrain, 1175-ft. above ground, 1509-ft. above sea level. Latitude 32° 14' 26" Longitude 90° 24' 15". Transmitter: 1.5-mi. SW of Raymond, 0.3-mi. S of Rte. 18. Ownership: United Television Inc., see Ownership of Commercial TV Stations. Note: Settlement agreement pends. Represented (engineering): Hammett & Edison Inc. Jackson, MS DMA. BPCT-961001UW.

Magee (Ch. 34)—Marri Broadcasting LP, c/o David P. Lampel, 659 W. 183rd St., New York, NY 10033-3807. Proposed power: 1500-kw max. visual. Antenna: 322-ft. above av. terrain, 250-ft. above ground, 804-ft. above sea level. Latitude 31° 49' 30" Longitude 89° 51' 35". Transmitter: Side of existing non-broadcast communications tower, 1.4-mi. E of SR 28 & SR B intersection, near Magee. Ownership: Harry E. Figgie III, Pres., 25%; David P. Lampel, Exec. V.P.; Mark P. Figgie, 25%; Matthew P. Figgie, 25%; Nancy F. Figgie, 20%; Harry E. Figgie Jr., 5%. Represented (legal): Gardner, Carton & Douglas. Represented (engineering): Smith & Fisher. Jackson, MS DMA. BPCT-960920LS.

†Senatobia (Ch. 34 ETV)—Broadcasting for the Challenged Inc., Suite 222, 188 S. Bellevue, Memphis, TN 38104. Phone: 901-726-8970. Proposed power: 1100-kw max. visual. Antenna: 640-ft. above av. terrain, 620-ft. above ground, 919-ft. above sea level. Latitude 34° 41' 42" Longitude 89° 56' 13". Transmitter: 2-mi. E of Coldwater. Officers: George S. Flinn, Pres.; Fred R. Flinn, Secy.; George S. Flinn III; Catherine J. Flinn. Represented (legal): Stephen C. Simpson. Memphis DMA. BPET-961001KI.

†Senatobia (Ch. 34 ETV)—Community Television Educators Inc., Box 612066, Dallas, TX 75261. Phone: 817-267-2909. Proposed power: 5000-kw max. visual. Antenna: 636-ft. above av. terrain, 590-ft. above ground, 922-ft. above sea level. Latitude 34° 50' 57" Longitude 90° 00' 39". Transmitter: 1060 Roberson Rd. W, Hernando. Ownership: Marcus D. Lamb, Pres., Jonnie F. Lamb, V.P., Joni Trammel, Secy. & John T. Calender, Dir., 25% each. Memphis DMA. BPET-960923KG.

†Senatobia (Ch. 34 ETV)—Family Educational Broadcasting Inc., Box 201, Huxley, IA 50124-0201. Phone: 515-597-3138. Proposed power: 138-kw max. visual. Antenna: 640-ft. above av. terrain, 591-ft. above ground, 922-ft. above sea level. Latitude 34° 50' 57" Longitude 90° 00' 39". Transmitter: 1060 Roberson Rd. W, Hernando. Officers: Douglas Sheldahl; Jim Hayes & Gary Stoner, governing board. Represented (engineering): Smith & Fisher. Memphis DMA. BPET-960716KF.

†Senatobia (Ch. 34 ETV)—Global Education Development Inc., Suite 1, 10335 Dunbar NW, Albuquerque, NM 87114-5522. Phone: 505-890-7218. Fax: 505-890-7219. E-mail: globleadedev@uswest.net. Proposed power: 79-kw max. visual, 7.8-kw max. aural. Antenna: 217-ft. above av. terrain, 489-ft. above ground, 801-ft. above sea level. Latitude 34° 41' 46" Longitude 90° 11' 21". Transmitter: 2371 Bend Rd., 1.6-mi. N of Pritchard Rd. Board of Directors: Dr. George D. Sebastian, Pres.; Dr. Deanna J. Sebastian, Secy.-Treas.; Dr. Dan Netherland, V.P.; Ron Knopp, V.P.; Keith Henderson; Delilah S. Baum; Bishop John Stanley. Represented (legal): Joseph E. Dunne III. Represented (engineering): Smith & Fisher. Memphis DMA. BPET-960701KE.

Vicksburg (Ch. 35)—Cardinal Broadcasting Corp., Suite 3201, 45 Rockefeller Plaza, New York, NY 10020. Phone: 212-757-5600. Fax: 212-397-3755. Proposed power: 5000-kw max. visual. Antenna: 292-ft. above av. terrain, 291-ft. above ground, 366-ft. above sea level. Latitude 32° 25' 37" Longitude 91° 13' 15". Transmitter: KBYO (FM) tower, near Tallulah. Ownership: Price Communications Corp., see Ownership of Commercial TV Stations. Represented (legal): Roberts & Eckard PC. Represented (engineering): Smith & Fisher. Jackson, MS DMA. BPCT-961001LX.

Vicksburg (Ch. 35)—Innovative Television Inc., c/o Bechtel & Cole, Suite 250, 1901 L St. NW, Washington, DC 20036. Phone: 202-833-4190. Fax: 202-833-3084. Proposed power: 5000-kw max. visual. Antenna: 830-ft. above av. terrain, 777-ft. above ground, 1017-ft. above sea level. Latitude 32° 18' 34" Longitude 90° 38' 02". Transmitter: 6600-ft. E of Montgomery Lake. Ownership: Robert E. McAllan, Pres., 14.29%; Harry F. Cole, V.P., 14.29%; Ann C. Farhat, Secy.-Treas., 14.29%; John J. Mullaney, 14.29%; Susan M. Bechtel, 14.28%; Mark Lass, 14.28%; Rich Morena, 14.28%. Note: Settlement agreement pends. Represented (legal): Bechtel & Cole, Chartered. Represented (engineering): EDX Engineering Inc. Jackson, MS DMA. BPCT-961001LB.

Vicksburg (Ch. 35)—KB Prime Media LLC, c/o Shaw Pittman, Suite 400, 2001 Pennsylvania Ave. NW, Washington, DC 20006. Phone: 202-659-3494. Proposed power: 5000-kw max. visual. Antenna: 1037-ft. above av. terrain, 1027-ft. above ground, 1102-ft. above sea level. Latitude 32° 25' 37" Longitude 91° 13' 15". Transmitter: 0.4-mi. W of U.S. 80, 1.2-mi. NW of Tallulah. Ownership: W. W. Keen Butcher, Chief Exec. Officer, 80%; Guyon W. Turner, Pres. & Chief Operating Officer, 20%. Note: Settlement agreement pends. Represented (legal): Shaw Pittman. Jackson, MS DMA. BPCT-960710KV.

Wiggins (Ch. 56)—KB Prime Media LLC, c/o Shaw Pittman, Suite 400, 2001 Pennsylvania Ave. NW, Washington, DC 20006. Phone: 202-659-3494. Proposed power: 5000-kw max. visual. Antenna: 1997-ft. above av. terrain, 1830-ft. above ground, 2230-ft. above sea level. Latitude 31° 07' 09" Longitude 89° 38' 49". Transmitter: N side of State Rte. 13, 3.4-mi. NW of Baxterville. Owner-

ship: W. W. Keen Butcher, Chief Exec. Officer, 80%; Guyon W. Turner, Pres. & Chief Operating Officer, 20%. Represented (legal): Shaw Pittman. Represented (engineering): du Treil, Lundin & Rackley Inc. Biloxi-Gulfport DMA. BPCT-960920LV.

Missouri

†**Kansas City (Ch. 68 ETV)**—Oral Roberts University, 7777 S. Lewis Ave., Tulsa, OK 74171. Phone: 918-495-6383. Fax: 918-495-7388. E-mail: oru.edu@oru.edu. Web Site: http://www.oru.edu. Proposed power: 1350-kw max. visual, 135-kw max. aural. Antenna: 978-ft. above av. terrain, 1001-ft. above ground, 1886-ft. above sea level. Latitude 39° 01' 19" Longitude 94° 30' 50". Transmitter: 6309 E. 56th St. Ownership: Oral Roberts University; governed by a 37-member board of directors. Represented (legal): Hardy & Carey LLP. Represented (engineering): du Treil, Lundin & Rackley Inc. Kansas City DMA. BPET-960724KY.

†**St. Louis (Ch. 40 ETV)**—On-Line Public Educational Network for the 21st Century Inc., Suite 800, 1701 K St. NW, Washington, DC 20006. Phone: 202-835-8979. Proposed power: 813-kw max. visual. Antenna: 429-ft. above av. terrain, 485-ft. above ground, 919-ft. above sea level. Latitude 38° 31' 47" Longitude 90° 17' 58". Transmitter: Reavis Barracks Rd. & Ave. H intersection. Ownership: Thomas W. Cohen, Pres.; Lawrence Rogow, V.P.; Michael Couzens, Secy. & Garry Spire, jointly. Represented (legal): Michael Couzens. Represented (engineering): EDX Engineering Inc. St. Louis DMA. BPET-960920WD.

Montana

Billings (Ch. 14)—John C. Siegel, 7th Floor, 650 California St., San Francisco, CA 94108. Phone: 415-249-4400. Proposed power: 170-kw max. visual. Antenna: 325-ft. above av. terrain, 141-ft. above ground, 3765-ft. above sea level. Latitude 45° 45' 59" Longitude 108° 27' 19". Transmitter: 1736 Coburn Rd. Ownership: John C. Siegel, see Ownership of Commercial TV Stations. Note: Settlement agreement pends. Represented (legal): Hogan & Hartson LLP. Represented (engineering): Cohen, Dippell & Everist PC. Billings DMA. BPCT-970331LZ.

†**Billings (Ch. 14 ETV)**—Kaleidoscope Foundation Inc., Suite 400, One Shackelford Dr., Little Rock, AR 72211. Phone: 501-221-0400. Proposed power: 20-kw max. visual. Antenna: 643-ft. above av. terrain, 400-ft. above ground, 4094-ft. above sea level. Latitude 45° 45' 32" Longitude 108° 27' 01". Transmitter: 2.8-mi. SW of Billings on Sacrifice Cliff. Officers: Larry E. Morton, Pres.; Gregory W. Fess & May W. Hooper, governing board. Note: Settlement agreement pends. Billings DMA. BPET-970331LV.

Billings (Ch. 14)—Media Properties Ltd. Partnership, 11840 N. Dragoon Springs Dr., Tucson, AZ 85737. Phone: 520-544-0088. Proposed power: 5000-kw max. visual. Antenna: 371-ft. above av. terrain, 135-ft. above ground, 3816-ft. above sea level. Latitude 45° 45' 53" Longitude 108° 27' 16". Transmitter: Sacrifice Cliff tower farm. Ownership: William L. Yde III, Pres.; Donald R. Russell, Secy. & Dale C. Artman, Treas., 33.33% each. Note: Settlement agreement pends. Represented (legal): Haley, Bader & Potts PLC. Billings DMA. BPCT-960919KI.

Billings (Ch. 14)—Meridian Communications of Montana Inc., Suite 604, 455 Capitol Mall, Sacramento CA 95814. Phone: 916-448-8800. Fax: 916-448-6455. Proposed power: 1500-kw max. visual. Antenna: 695-ft. above av. terrain, 200-ft. above ground, 4100-ft. above sea level. Latitude 45° 48' 26" Longitude 108° 20' 25". Transmitter: 1.5-mi. E of I-90 & I-94 intersection, S of I-90. Ownership: Mohave Broadcasting Co. ownership: Suzanne E. Rogers, Pres. & Secy.-Treas., 33.33%; Perry C. Rogers, V.P., 33.33%; Kim Rogers Cell, 33.33%. Billings DMA. BPCT-970331KJ.

Billings (Ch. 14)—Rapid Broadcasting Co., Box 9549, 2424 S. Plaza Dr., Rapid City, SD 57709. Phone: 605-355-0024. Fax: 605-355-9274. Proposed power: 5000-kw max. visual. Antenna: 623-ft. above av. terrain, 466-ft. above ground, 4067-ft. above sea level. Latitude 45° 45' 54" Longitude 108° 27' 23". Transmitter: Near Sacrifice Cliff, Coburn Rd. Ownership: Gilbert D. Moyle, Pres. 16.7%; James F. Simpson, Chief Exec. Officer; Gilbert D. Moyle III, V.P. 16.7%; Steve Mentele, Chief Financial Officer; Clark D. Moyle, Secy.-Treas., 16.7%; W. R. Barbour, 25%; Charles H. Lien, 25%. Note: Settlement agreement pends. Represented (legal): Cole, Raywid & Braverman LLP. Represented (engineering): Graham Brock Inc. Billings DMA. BPCT-970331KF.

Billings (Ch. 14)—Steven K. Bruggeman, 1824 Forrest Park Dr., Billings, MT 59102. Phone: 406-652-4743. Proposed power: 1700-kw max. visual. Antenna: 729-ft. above av. terrain, 273-ft. above ground, 4133-ft. above sea level. Latitude 45° 48' 26" Longitude 108° 20' 25". Transmitter: 8-mi. E of Billings at quarry off Hogan Rd., 0.5-mi. from I-90. Ownership: Steven K. Bruggeman. Note: Settlement agreement pends. Billings DMA. BPCT-970331LV.

Great Falls (Ch. 26)—WinStar Broadcasting Corp., Suite 200, 1146 19th St. NW, Washington, DC 20036. Phone: 202-833-8547. Fax: 202-659-1931. E-mail: jfischer@winstar.com. Proposed power: 5000-kw max. visual. Antenna: 574-ft. above av. terrain, 512-ft. above ground, 4045-ft. above sea level. Latitude 47° 32' 23" Longitude 111° 17' 06". Transmitter: N side of 36th Ave. NE, approx. 0.2-mi. W of Bootlegger Trail. Ownership: WinStar Broadcasting Corp. (Debtor-in-Possession); publicly held. Represented (engineering): du Treil, Lundin & Rackley Inc. Great Falls DMA. BPCT-960404KI.

Nebraska

Lancaster (Ch. 51)—World Broadcasting Inc., World-Herald Square, Omaha, NE 68102-1138. Phone: 402-444-1000. Proposed power: 5000-kw max. visual. Antenna: 1512-ft. above av. terrain, 1519-ft. above ground, 3018-ft. above sea level. Latitude 40° 47' 38" Longitude 97° 14' 22". Transmitter: 2-mi. S of Interstate 80, Chicago & Northwestern Railroad intersection, 10-mi. SW of Seward City. Ownership: Omaha World Herald Co. 100%. OWHC ownership: John Gottschalk, Pres. & Chief Exec. Officer, 14.9%; A. W. Kernen, Sr. V.P. & Chief Financial Officer, 5.5%; Peter Kiewit Foundation,

18.9%; Others with less than 5% each. Represented (legal): Paul, Hastings, Janofsky & Walker LLP. Represented (engineering): Cohen, Dippell & Everist PC. Lincoln & Hastings-Kearney DMA. BPCT-960724LG.

Lincoln (Ch. 45)—Larry A. Miller, Suite 202, 212 S. 74th St., Omaha, NE 68114. Phone: 402-397-0522. Proposed power: 5000-kw max. visual. Antenna: 1962-ft. above av. terrain, 1972-ft. above ground, 3471-ft. above sea level. Latitude 40° 47' 50" Longitude 97° 14' 22". Transmitter: 1.7-mi. S of Interstate 80 & Chicago & Northwestern Railroad intersection, 10-mi SW of Seward City. Ownership: Larry A. Miller. Represented (legal): Paul, Hastings, Janofsky & Walker LLP. Represented (engineering): Cohen, Dippell & Everist PC. Lincoln & Hastings-Kearney DMA. BPCT-951106KP.

Lincoln (Ch. 45)—McPike Communications, 321 Glenhaven Dr., Lincoln, NE 68505. Phone: 402-489-5157. Proposed power: 2410-kw max. visual. Antenna: 1302-ft. above av. terrain, 1250-ft. above ground, 2779-ft. above sea level. Latitude 40° 48' 11" Longitude 97° 10' 51". Transmitter: 2.8-mi. SE of Goehner. Ownership: Christina D. McPike, Pres.-Secy.-Treas. Represented (legal): Pepper & Corazzini LLP. Represented (engineering): Lohnes & Culver. Lincoln & Hastings-Kearney DMA. BPCT-950630KE.

Lincoln (Ch. 45)—Northwest Television Inc., 505 Turtle Creek Dr., Brentwood, TN 37027. Phone: 615-221-8992. Fax: 615-221-8994. Proposed power: 5000-kw max. visual. Antenna: 1496-ft. above av. terrain, 1467-ft. above ground, 3028-ft. above sea level. Latitude 40° 51' 52" Longitude 97° 16' 14". Transmitter: 2.4-mi. N of Interstate 80, Section 1 of Twp. L, Range 4E. Ownership: NW TV Inc. NW TV Inc. ownership: Bruce E. Fox, 50%; Thomas M. Gilligan, 25%; Deborah White, 25%. Represented (legal): Borsari & Paxson. Lincoln & Hastings-Kearney DMA. BPCT-951106KF.

Lincoln (Ch. 45)—Walnut Creek Telecasting, c/o Gammon & Grange PC, 7th Floor, 8280 Greensboro Dr., McLean, VA 22102-3807. Phone: 703-761-5000. Proposed power: 1590-kw max. visual. Antenna: 1148-ft. above av. terrain, 1115-ft. above ground, 2654-ft. above sea level. Latitude 40° 48' 03" Longitude 97° 13' 02". Transmitter: 0.9-mi. S of Interstate 80 on County L-80G, near Goehner. Ownership: Allison Hill Robinson & Jon E. Robinson, 50% each. Represented (legal): Gammon & Grange PC. Lincoln & Hastings-Kearney DMA. BPCT-951107KG.

Lincoln (Ch. 51)—Anthony J. Fant, 2154 Highland Ave. S, Birmingham, AL 35205-4002. Phone: 205-933-1030. Fax: 205-933-1040. Proposed power: 700-kw max. visual. Antenna: 453-ft. above av. terrain, 469-ft. above ground, 1736-ft. above sea level. Latitude 41° 02' 07" Longitude 96° 41' 42". Transmitter: 0.3-mi. N & 0.3-mi. E of N. 14th & Little Salt Rd. intersection. Ownership: Fant Broadcasting Co. LLC. (Group Owner), see Ownership of Commercial TV Stations. Represented (legal): Fletcher, Heald & Hildreth PLC. Represented (engineering): Suffa & Cavell Inc. Lincoln & Hastings-Kearney DMA. BPCT-960624KM.

Lincoln (Ch. 51)—David M. Comisar, 435 Timber Ridge Dr., Kalamazoo, MI 49006. Phone: 616-349-2522. Proposed power: 2410-kw max. visual. Antenna: 1247-ft. above av. terrain, 1194-ft. above ground, 2723-ft. above sea level. Latitude 40° 48' 11" Longitude 97° 10' 51". Transmitter: 2.8-mi. SE of Goehner. Ownership: David M. Comisar. Represented (legal): Pepper & Corazzini LLP. Represented (engineering): Lohnes & Culver. Lincoln & Hastings-Kearney DMA. BPCT-960919LE.

Lincoln (Ch. 51)—Lincoln 51 LLC, 120 Colina Alta Dr., El Paso, TX 79912-3722. Phone: 915-584-2395. E-mail: keith@spacetrilogy.com. Proposed power: 5000-kw max. & 5000-kw horizontal visual, 500-kw & 500-kw horizontal aural. Antenna: 1280-ft. above av. terrain, 1335-ft. above ground, 2615-ft. above sea level. Latitude 41° 15' 35" Longitude 96° 43' 19". Transmitter: 0.6-mi. S of Malmo. Ownership: Mark W. Leitch. Represented (legal): Stuart B. Mitchell. Represented (engineering): WES Inc. Lincoln & Hastings-Kearney DMA. BPCT-960724LJ.

Lincoln (Ch. 51)—Prime Broadcasting Co., Suite 3000, 600 Congress Ave., Austin, TX 78701. Phone: 512-505-4150. Proposed power: 5000-kw max. visual. Antenna: 774-ft. above av. terrain, 725-ft. above ground, 2073-ft. above sea level. Latitude 41° 02' 25" Longitude 96° 43' 05". Transmitter: 4-mi. WSW of Ceresco, at Ashland Rd. & N. 1st St. in rural Lancaster County. Ownership: Prime II Management Inc., 75%; Prime Cellular Corp., 25%; Robert W. Hughes; Gregory S. Marchbank; Rudolph H. Green; Mark G. Greenberg, Principals. Represented (legal): Cole, Raywid & Braverman LLP. Represented (engineering): Graham Brock Inc. Lincoln & Hastings-Kearney DMA. BPCT-960724LN.

Scottsbluff (Ch. 16)—WyoMedia Corp., 1856 Skyview Dr., Casper, WY 82601. Phone: 307-577-5923. Fax: 307-577-5928. Proposed power: 108-kw max. visual. Antenna: 810-ft. above av. terrain, 125-ft. above ground, 5023-ft. above sea level. Latitude 41° 50' 23" Longitude 103° 49' 37". Ownership: WyoMedia Corp., see Ownership of Commercial TV Stations. Represented (legal): Irwin, Campbell & Tannenwald PC. Personnel: Mark Nalbone, General Manager; Tina Nalbone, Sales Manager; Roger LaFrance, Chief Engineer. Cheyenne-Scottsbluff-Sterling DMA. BPCT-960111LO.

Nevada

†**Fallon (Ch. 25 ETV)**—Nevada Public Television, 1601 Belvedere Rd., 204E, West Palm Beach, FL 33406. Phone: 561-688-9585. Proposed power: 500-kw max. visual. Antenna: 3166-ft. above av. terrain, 39-ft. above ground, 8281-ft. above sea level. Latitude 39° 13' 32" Longitude 118° 09' 07". Transmitter: Fairview Peak. Ownership: Carl J. Auel, Jane A. Filler, Robert A. Jones & Scott L. Smith, 25% each. Represented (legal): Fletcher, Heald & Hildreth PLC. Reno DMA. BPET-960920WS.

†**Topopah (Ch. 17 ETV)**—Nevada Public Television, 1601 Belvedere Rd., 204E, West Palm Beach, FL 33406. Phone: 561-688-9585. Proposed power: 5-kw max. visual. Antenna: 1106-ft. above av. terrain, 49-ft. above ground, 6913-ft. above sea level. Latitude 39° 05' 45" Longitude 117° 11' 05". Transmitter: Mount Booker. Ownership: Carl J. Auel, Jane A. Filler, Robert A. Jones & Scott L. Smith, 25% each. Represented (legal): Fletcher, Heald & Hildreth PLC. Las Vegas DMA. BPET-960920KN.

Yerington (Ch. 16)—Nevada Public Television, 1601 Belvedere Rd., 204E, West Palm Beach, FL 33406. Phone: 561-688-9585. Proposed power: 10-kw max. visual. Antenna: 633-ft. above av. ter-

rain, 33-ft. above ground, 5472-ft. above sea level. Latitude 38° 59' 44" Longitude 119° 01' 01" Transmitter: 3-mi. S of U.S. 95 (Alt), 8-mi. E of Yerington. Ownership: Carl J. Auel, Jane A. Filler, Robert A. Jones & Scott L. Smith, 25% each. Represented (legal): Fletcher, Heald & Hildreth PLC. Reno DMA. BPCT-960920WT.

New Jersey

Vineland (Ch. 59)—Marri Broadcasting LP, c/o David P. Lampel, 659 W. 183rd St., New York, NY 10033-3807. Proposed power: 1500-kw max. visual. Antenna: 190-ft. above av. terrain, 174-ft. above ground, 254-ft. above sea level. Latitude 39° 25' 19" Longitude 75° 01' 14". Transmitter: WREY(AM) tower, 0.3-mi. E of SR 5 & SR 555 intersection, near Millville. Ownership: Harry E. Figgie III, Pres., 25%; David P. Lampel, Exec. V.P.; Mark P. Figgie, 25%; Matthew P. Figgie, 25%; Nancy F. Figgie, 20%; Harry E. Figgie Jr., 5%. Represented (legal): Gardner, Carton & Douglas. Represented (engineering): Smith & Fisher. Philadelphia DMA. BPCT-960920LO.

New Mexico

Roswell (Ch. 21)—New Mexico Roswell 21 LLC, 5925 Cromo, El Paso, TX 79912. Phone: 915-833-9065. Proposed power: 5000-kw max. visual. Antenna: 495-ft. above av. terrain, 157-ft. above ground, 4318-ft. above sea level. Latitude 33° 21' 47" Longitude 104° 38' 11". Transmitter: Six Mile Hill communications site. Ownership: Aaron Barnes, Mgr. Represented (engineering): EDX Engineering Inc. Albuquerque-Santa Fe DMA. BPCT-960930KT.

†Santa Fe (Ch. 9 ETV)—Community Television Educators Inc., Box 612066, Dallas, TX 75261. Phone: 817-267-2909. Proposed power: 63-kw visual. Antenna: 4129-ft. above av. terrain, 134-ft. above ground, 10742-ft. above sea level. Latitude 35° 12' 55" Longitude 106° 27' 01". Transmitter: End of State Hwy. 536. Ownership: Marcus D. Lamb, Pres.; Jonnie F. Lamb, V.P.; Joni Trammel, Secy.; John T. Calender, Dir., 25% each. Albuquerque-Santa Fe DMA. BPET-960923KE.

†Santa Fe (Ch. 9 ETV)—Global Education Development Inc., Suite 1, 10335 Dunbar NW, Albuquerque, NM 87114-5522. Phone: 505-890-7218. Fax: 505-890-7219. E-mail: globalededu@uswest.net. Proposed power: 260-kw visual. Antenna: 2005-ft. above av. terrain, 269-ft. above ground, 10167-ft. above sea level. Latitude 35° 37' 15" Longitude 106° 31' 35". Transmitter: E of Jemez Springs. Ownership: Dr. George D. Sebastian, Pres.; Dr. Deanna J. Sebastian, Secy.-Treas.; Dr. Dan Netherland, V.P.; Ron Knopp, V.P.; Keith Henderson, Delilah S. Baum, Bishop John Stanley. Represented (legal): Joseph E. Dunne III. Represented (engineering): Smith & Fisher. Albuquerque-Santa Fe DMA. BPET-960709KO.

†Santa Fe (Ch. 9 ETV)—The Regents of the U. of New Mexico, 1130 University Blvd. NE, Albuquerque, NM 87102. Studio: 1130 University Blvd. NE, Albuquerque, NM 87102. Phone: 505-277-2121. Fax: 505-277-2191. Web Site: <http://www.knmetv.org>. Proposed power: 316-kw visual, 31.6-kw aural. Antenna: 2001-ft. above av. terrain, 249-ft. above ground, 10128-ft. above sea level. Latitude 35° 46' 50" Longitude 106° 31' 35". Transmitter: No Name Mountain. Officers: Penny T. Rembe, Pres.; Barbara G. Brazil, V.P.; Eric Thomas, Secy.-Treas.; J. E. Gallegos, Arthur D. Melendrez, Mary Tang & Larry D. Willard, Members. New Mexico: KNME-TV, Albuquerque. Represented (legal): Dow, Lohnes & Albertson PLLC. Represented (engineering): Cavell, Mertz & Perryman. Personnel: Jon Cooper, General Manager; Jim Gale, Engineering Director. Albuquerque-Santa Fe DMA. BPET-961001KJ.

New York

Arcade (Ch. 62)—Arcade Buffalo Corp., 210 Pickering St., Canandaigua, NY 14424. Phone: 716-396-1690. Proposed power: 150-kw max. visual. Antenna: 669-ft. above av. terrain, 515-ft. above ground, 1936-ft. above sea level. Latitude 42° 42' 57" Longitude 78° 30' 36". Transmitter: 0.5-mi. S of Warner Hill & Marlou Rds., Wales. Ownership: William J. Kimble, Pres. Buffalo DMA. BPCT-960405LR.

Arcade (Ch. 62)—Kaleidoscope Partners, No. 400, One Shackleford Dr., Little Rock, AR 72211. Phone: 501-221-0400. Fax: 501-221-1101. E-mail: larry@ktv.com. Web Site: <http://www.ktv.net>. Proposed power: 4570-kw max. visual. Antenna: 860-ft. above av. terrain, 509-ft. above ground, 2657-ft. above sea level. Latitude 42° 03' 04" Longitude 78° 25' 11". Transmitter: 2.5-mi. SE of Olean. Ownership: Larry E. Morton, Pres.; Gregory W. Fess & Max W. Hooper, governing board. Represented (legal): Irwin, Campbell & Tannenwald PC. Buffalo DMA. BPCT-9604054K.

Arcade (Ch. 62)—Kevin O' Kane, 4811 Jenkins Rd., Vernon, NY 13476. Phone: 315-829-4847. Proposed power: 1300-kw max. visual. Antenna: 538-ft. above av. terrain, 128-ft. above ground, 2152-ft. above sea level. Latitude 42° 28' 52" Longitude 78° 34' 03". Transmitter: Hilliker & Block Rds. intersection, Yorkshire. Ownership: Kevin O' Kane. O' Kane has interest in WFXV(TV) Utica & is licensee of several LPTV stations. Buffalo DMA. BPCT-960111KN.

Arcade (Ch. 52)—KM Communications Inc., 3654 W. Jarvis Ave., Skokie, IL 60076. Phone: 847-674-0864. Fax: 847-674-9188. Proposed power: 5000-kw max. & 1706-kw horizontal visual, 500-kw & 170.6-kw horizontal aural. Antenna: 1844-ft. above av. terrain, 1522-ft. above ground, 3612-ft. above sea level. Latitude 42° 26' 42" Longitude 78° 16' 05". Transmitter: SW corner of Williams & Mink Hollow Rds intersection, 3.7-mi. N of Rushford. Ownership: KM Communications Inc. (Group Owner). See Ownership of Commercial TV Stations. Represented (legal): Borsari & Kump PC. Represented (engineering): Cohen, Dippell & Everist PC. Buffalo DMA. BPCT-960405XF.

Arcade (Ch. 62)—KT Broadcasting Inc., 112 High Ridge Ave., Ridgefield, CT 06877. Phone: 203-431-3366. Proposed power: 5000-kw max. visual. Antenna: 1558-ft. above av. terrain, 1378-ft. above ground, 3215-ft. above sea level. Latitude 42° 24' 48" Longitude 78° 12' 17". Transmitter: 0.3-mi. N of Pine Woods Rd. & 0.6-mi. E of Vandusen Rd. Ownership: John B. Tupper. Tupper has

interest in WVSX-TV, Lewisburg, WV. Represented (legal): Borsari & Paxson. Buffalo DMA. BPCT-960404LH.

Arcade (Ch. 62)—Molly L. & David A. Grant, Box 98E, Rural Rte. 2, Fillmore, NY 14735. Phone: 607-937-6144. Proposed power: 20-kw max. visual. Antenna: 751-ft. above av. terrain, 400-ft. above ground, 249-ft. above sea level. Latitude 42° 26' 45" Longitude 78° 30' 05". Transmitter: County Line Rd., Delevan. Ownership: David A. & Molly L. Grant. The Grants have interest in WYDC(TV) Corning, NY. Buffalo DMA. BPCT-9604057K.

Arcade (Ch. 62)—Rose Marie Valiant Smith, c/o Caroline K. Powley, 9279 Dutch Hill Rd., West Valley, NY 14171. Phone: 716-942-3000. Proposed power: 5000-kw max. visual. Antenna: 781-ft. above av. terrain, 600-ft. above ground, 2536-ft. above sea level. Latitude 42° 18' 19" Longitude 78° 13' 40". Transmitter: Habgood Rd. Ownership: Rose Marie Valiant Smith. Buffalo DMA. BPCT-960404KL.

Arcade (Ch. 62)—Venture Technologies Group LLC, 6611 Santa Monica Blvd., Los Angeles, CA 90038-1311. Phone: 323-469-5696. Fax: 323-469-2193. E-mail: rogow@loop.com. Proposed power: 10-kw max. visual. Antenna: 873-ft. above av. terrain, 240-ft. above ground, 2392-ft. above sea level. Latitude 42° 27' 41" Longitude 78° 18' 26". Transmitter: 6000-ft. S of Buffalo Rd., Freedom. Ownership: Venture Technologies Group LLC, see Ownership of Commercial TV Stations.

Arcade (Ch. 62)—WinStar Broadcasting Corp., Suite 200, 4146 19th St. NW, Washington, DC 20036. Phone: 202-833-8547. Fax: 202-659-1931. E-mail: jfischer@winstar.com. Proposed power: 5000-kw max. visual. Antenna: 886-ft. above av. terrain, 820-ft. above ground, 2621-ft. above sea level. Latitude 42° 18' 23" Longitude 78° 12' 17". Transmitter: Cloverleaf Rd., 0.9-mi. from County Rte. 305, New Hudson Twp. Ownership: WinStar Communications Inc., publicly held. Represented (engineering): Treil, Lundin & Rackley Inc. Buffalo DMA. BPCT-960404LB.

Bath (Ch. 14)—William H. Walker III, Box 1341, Highland, NY 12528. Phone: 914-883-5546. Proposed power: 1000-kw max. visual. Antenna: 1043-ft. above av. terrain, 673-ft. above ground, 2513-ft. above sea level. Latitude 42° 18' 28" Longitude 77° 13' 17". Transmitter: Intersection of Rtes. 226 & 415, Savona. Ownership: William H. Walker III. Represented (legal): Gammon & Grange PC. Elmira DMA. BPCT-980331LW.

†Corning (Ch. 30 ETV)—Changing Perspectives Inc., 20 Buck Hill Lane, Pound Ridge, NY 10576. Phone: 914-764-4336. Proposed power: 12-kw max. visual. Antenna: 545-ft. above av. terrain, 220-ft. above ground, 1959-ft. above sea level. Latitude 42° 09' 43" Longitude 77° 02' 15". Transmitter: Denmark Hill, 2.5-mi. NE of Corning. Ownership: Donald W. Osgood. Osgood has interest in WYDC(TV) Corning, NY. Elmira DMA. BPET-960401KF.

†Corning (Ch. 30 ETV)—WSKG Public Telecommunications Council, Box 3000, Binghamton, NY 13902. Phone: 607-729-0100. Fax: 607-729-7328. E-mail: wskgmail@wskg.pbs.org. Proposed power: 813-kw max. visual. Antenna: 794-ft. above av. terrain, 331-ft. above ground, 2100-ft. above sea level. Latitude 42° 01' 55" Longitude 76° 47' 02". Transmitter: Comfort Hill. Officers: Charles G. Brink, Chmn., Board of Trustees; Katherine Fitzgerald, Secy.-Treas.; Cynthia S. Gardiner, Chief Operating Officer; Gary Reinbolt, Chief Exec. Officer; Naomi Rupright, Business Office Mgr. Represented (legal): Dow, Lohnes & Albertson PLLC. Represented (engineering): Denny & Associates PC. Elmira DMA. BPET-960126KE.

Ilion (Ch. 67)—Mohawk Valley Broadcasting Inc., Greenfield Rd., Rome, NY 13440. Phone: 315-337-3300. Proposed power: 7.01-kw max. visual. Antenna: 449-ft. above av. terrain, 135-ft. above ground, 1463-ft. above sea level. Latitude 42° 59' 02" Longitude 74° 53' 46". Transmitter: Oregon Rd., Little Falls, Herkimer County. Ownership: Craig L. Fox, 37.5%; Kevin O'Kane, 37.5%; Frank F. Bunkfeldt, 25.00%. O'Kane has interest in WFXV(TV) Utica & in the licensee of several LPTV stations. Utica DMA. BPCT-890629KE.

Ithaca (Ch. 52)—Snyder Hill Broadcasting Inc., 4811 Jenkins Rd., Vernon, NY 13476. Phone: 315-829-4848. Fax: 315-829-4849. E-mail: crd@linres.com. Proposed power: 100-kw max. & 90.25-kw horizontal visual, 10-kw & 9.03-kw horizontal aural. Antenna: 476-ft. above av. terrain, 259-ft. above ground, 1768-ft. above sea level. Latitude 42° 21' 49" Longitude 76° 36' 20". Transmitter: Prottis Hill Rd., Newfield. Ownership: Snyder Hill Broadcasting Inc. Snyder Hill Broadcasting Inc. Ownership: Kevin O'Kane, 70%, see Ownership of Low Power TV Stations; Curt R. Dunnam, Secy., 30%. Represented (legal): Wood, Maines & Brown. Syracuse DMA. BPCT-950320KM.

Ithaca (Ch. 52)—William M. Smith, 9279 Dutch Hill Rd., West Valley, NY 14171. Phone: 716-942-3000. Ownership: William M. Smith. Represented (legal): Fletcher, Heald & Hildreth PLC. Syracuse DMA.

†Jamestown (Ch. 46 ETV)—Western New York Public Broadcasting Assn., Box 1263, Buffalo, NY 14240. Phone: 716-845-7000. Proposed power: 63.9-kw max. visual. Antenna: 676-ft. above av. terrain, 515-ft. above ground, 2146-ft. above sea level. Latitude 42° 05' 06" Longitude 79° 17' 23". Transmitter: 2 Orchard Rd., Ellicott, Chautauqua County. Ownership: Western New York Public Broadcasting Association. Licensee of WNEO-TV & WNEQ-TV Buffalo, NY. Represented (legal): Schwartz Woods & Miller. Buffalo DMA. BPET-900725KG. Note: Proposes operation as a satellite of WNEO-TV Buffalo, NY.

†Lake Placid (Ch. 34 ETV)—Northeast Gospel Broadcasting Inc., Box 36, Kings Rd., Buskirk, NY 12028. Phone: 518-686-0975. E-mail: wngn@wngn.org. Web Site: <http://www.wngn@wngn.org>. Proposed power: 611-kw visual. Antenna: Minus 209-ft. above av. terrain, 164-ft. above ground, 2047-ft. above sea level. Latitude 44° 15' 36" Longitude 74° 01' 22". Transmitter: 0.6-mi. WSW of Averyville & Hyland Rds. intersection. Ownership: Brian A. Larson, Pres.-Secy., William Dagle, V.P., & Kevin Call, Treas., 33.3% each.

†Rochester (Ch. 61 ETV)—Changing Perspectives Inc., Buck Hill Lane, Pound Ridge, NY 10576. Phone: 914-764-4336. Proposed power: 40-kw max. visual. Antenna: 620-ft. above av. terrain, 551-ft. above ground, 1086-ft. above sea level. Latitude 43° 10' 14" Longitude 77° 40' 23". Trans-

mitter: 0.2-mi. NW of Colfax & Ferrano Sts. intersection. Ownership: Donald W. Osgood; Osgood has interest in licensee of WYDC(TV) Corning, NY. Rochester, NY DMA. BPET-960724LK.

Saranac Lake (Ch. 61)—Donald J. McHone, 503 Turtle Creek Rd., Brentwood, TN 37027. Phone: 615-377-3734. Proposed power: 1000-kw max. visual. Antenna: 1447-ft. above av. terrain, 46-ft. above ground, 3182-ft. above sea level. Latitude 44° 09' 35" Longitude 74° 28' 34". Transmitter: Mount Morris, 4.3-mi. SW of Tupper Lake. Ownership: Donald J. McHone. Note: Settlement agreement pending. Represented (legal): Borsari & Paxson. Burlington-Plattsburgh DMA. BPCT-951106KH.

Saranac Lake (Ch. 61)—Floyd L. Cox Jr., c/o Shaw Pittman, Suite 400, 2001 Pennsylvania Ave. NW, Washington, DC 20006. Phone: 202-659-3494. Proposed power: 545-kw max. visual. Antenna: 1444-ft. above av. terrain, 46-ft. above ground, 3182-ft. above sea level. Latitude 44° 09' 35" Longitude 74° 28' 34". Transmitter: 4.3-mi. SSW of Tupper Lake. Ownership: Floyd L. Cox Jr. Note: Settlement agreement pending. Represented (engineering): du Treil, Lundin & Rackley Inc. Burlington-Plattsburgh DMA. BPCT-950809KF.

Saranac Lake (Ch. 61)—WWBI-TV Inc., 87 Lake St., Rouses Point, NY 12979. Phone: 518-297-2727. Fax: 518-297-3377. Proposed power: 545-kw max. visual. Antenna: 1447-ft. above av. terrain, 46-ft. above ground, 3182-ft. above sea level. Latitude 44° 09' 35" Longitude 74° 28' 34". Transmitter: Mount Morris, 4.3-mi. SW of Tupper Lake. Ownership: Susan Clarke, 98%; Walter Baumol, Secy.; others with 2% or less. Personnel: Gary Clarke, General Manager. Burlington-Plattsburgh DMA. BPCT-951106KE.

Utica (Ch. 59 ETV)—Public Broadcasting Council of Central NY, Box 2400, 506 Old Liverpool Rd., Syracuse, NY 13220. Phone: 315-453-2424. Fax: 315-451-8824. E-mail: wcnynonline@wcnynpbs.org. Web Site: http://www.wcnyn.org. Proposed power: 10.2-kw max. visual. Antenna: 821-ft. above av. terrain, 427-ft. above ground, 1634-ft. above sea level. Latitude 43° 08' 38" Longitude 75° 10' 40". Transmitter: Smith Hill & Grace Rds., Smith Hill. Ownership: The Public Broadcasting Council of Central New York Inc., licensee of WCNV-TV, Syracuse, NY. Represented (legal): Dow, Lohnes & Albertson PLLC. Represented (engineering): John F. X. Browne & Associates PC. Personnel: Michael Fields, General Manager; John Duffy, Chief Engineer. Utica DMA. BPET-960408KE.

Waverly (Ch. 57 ETV)—Changing Perspectives Inc., Buck Hill Lane, Pound Ridge, NY 10576. Phone: 914-764-4336. Proposed power: 30-kw max. visual. Antenna: 341-ft. above av. terrain, 187-ft. above ground, 1516-ft. above sea level. Latitude 42° 03' 20" Longitude 76° 30' 45". Transmitter: Approx. 0.5-mi W of Talmadge Hill & Ridge Rds. intersection, town of Barton. Ownership: Donald W. Osgood. Osgood has interest in licensee of WYDC(TV) Corning, NY. Binghamton DMA. BPET-961213KF.

Waverly (Ch. 57 ETV)—WSKG Public Telecommunications Council, Box 3000, Binghamton, NY 13902. Phone: 607-729-0100. Fax: 607-729-7328. E-mail: wskg@mail@wskg.pbs.org. Web Site: http://www.wskg.com. Proposed power: 1550-kw max. visual. Antenna: 984-ft. above av. terrain, 522-ft. above ground, 2211-ft. above sea level. Latitude 42° 02' 40" Longitude 76° 35' 50". Transmitter: Tilman Hill, 3.7-mi. NW of Waverly. Officers: Charles G. Brink, Chmn., Board of Trustees; Katherine Fitzgerald, Secy.-Treas.; Cynthia S. Gordineer, Chief Operating Officer; Gary Reinbolt, Chief Exec. Officer; Naomi Rupright, Business Office Mgr. Represented (legal): Dow, Lohnes & Albertson PLLC. Represented (engineering): Denny & Associates PC. Binghamton DMA. BPET-961213KE.

North Carolina

Andrews (Ch. 59 ETV)—U. of North Carolina, Box 14900, Research Triangle Park, NC 27709. Phone: 919-549-7000. Proposed power: 15.6-kw max. visual. Antenna: 2037-ft. above av. terrain, 75-ft. above ground, 4786-ft. above sea level. Latitude 35° 15' 26" Longitude 83° 47' 43". Transmitter: Joanna Bald U.S. Forest Service Communications Site. Ownership: U. of North Carolina. Represented (legal): Schwartz, Woods & Miller. Chattanooga DMA. BPET-960919KX. Currently operating as translator W59AD.

Canton (Ch. 27 ETV)—U. of North Carolina, Box 14900, Research Triangle Park, NC 27709. Phone: 919-549-7000. Fax: 919-549-7207. Web Site: http://www.unctv.org. Proposed power: 1063-kw max. visual, 1000-kw aural. Antenna: 1555-ft. above av. terrain, 76-ft. above ground, 4490-ft. above sea level. Latitude 35° 34' 06" Longitude 82° 54' 25". Transmitter: Chambers Knob, approx. 2-mi. N of Clyde. Ownership: See Andrews, NC above. Represented (legal): Schwartz, Woods & Miller. Greenville-Spartanburg-Asheville-Anderson DMA. BPET-960919KW. Currently operating as translator W27AB.

Franklin (Ch. 56 ETV)—U. of North Carolina, Box 14900, Research Triangle Park, NC 27709. Phone: 919-549-7000. Proposed power: 12.4-kw max. visual. Antenna: 2355-ft. above av. terrain, 207-ft. above ground, 5156-ft. above sea level. Latitude 35° 19' 40" Longitude 83° 20' 11". Transmitter: U.S. Forest Service Electronic Site, Cowee Bald. Ownership: See Andrews, NC above. Represented (legal): Schwartz, Woods & Miller. Greenville-Spartanburg-Asheville-Anderson DMA. BPET-960919KV. Currently operating as translator W56AG.

High Point (Ch. 67)—Marri Broadcasting LP, c/o David P. Lampel, 659 W. 183rd St., New York, NY 10033-3807. Proposed power: 1500-kw max. visual. Antenna: 409-ft. above av. terrain, 355-ft. above ground, 1198-ft. above sea level. Latitude 35° 55' 36" Longitude 79° 56' 04". Transmitter: 0.75-mi. ENE of SR 610 & SR 62 intersection. Ownership: Harry E. Figgie III, Pres., 25%; David P. Lampel, Exec. V.P.; Mark P. Figgie, 25%; Matthew P. Figgie, 25%; Nancy F. Figgie, 20%; Harry E. Figgie Jr., 5%. Represented (legal): Gardner, Carton & Douglas. Represented (engineering): Smith & Fisher. Greensboro-High Point-Winston Salem DMA. BPCT-960920YS.

Manteo (Ch. 4)—Commonwealth Broadcasting Group Inc., c/o Booth, Freret, Imlay & Ste. 307, 5101 Wisconsin Ave. NW, Washington, DC 20016. Phone: 202-686-9600. Fax: 202-686-7797. E-

mail: bfitpc@aol.com. Ownership: Charles M. Harker. Pres. Represented (legal): Booth Freret Imlay & Tepper PC. Norfolk-Portsmouth-Newport News DMA.

Manteo (Ch. 4)—DanBeth Communications Inc., c/o, Leventhal, Senter & Lerman PLLC, Suite 600, 2000 K St. NW, Washington, DC 20006-1809. Phone: 202-429-8970. Proposed power: 100-kw visual. Antenna: 1004-ft. above av. terrain, 997-ft. above ground, 1004-ft. above sea level. Latitude 36° 06' 38" Longitude 75° 50' 01". Transmitter: 0.7-mi. S of U.S. Rte. 15 & S.R. 1112 intersection, 1.4-mi. W of Harbinger. Ownership: Glenn Holterhaus, Pres. & Secy.; Deborah J. Holterhaus, V.P. & Treas. Norfolk-Portsmouth-Newport News DMA. BPCT-950519KE.

Manteo (Ch. 4)—Lawrence F. & Margaret A. Loesch, c/o Fletcher, Heald & Hildreth, 11th Floor, 1300 N. 17th St., Rosslyn, VA 22209. Phone: 703-812-0400. Ownership: Lawrence F. & Margaret A. Loesch, Gen. Partners, 50% each. Represented (legal): Fletcher, Heald & Hildreth PLC. Represented (engineering): Graham Brock Inc. Norfolk-Portsmouth-Newport News DMA.

Manteo (Ch. 4)—Ray-D-O-Biz LLC, Box 1040, Kill Devil Hills, NC 27948. Studio: Suite 104, 1500 S. Croatan Hwy., Kill Devil Hills, NC 27948. Phone: 252-480-0440. Ownership: William S. Ray & Lisa D. Ray, 50% jointly; Max Media, 50%. Represented (legal): Shainis & Peitzman. Personnel: Bill Ray, General Manager; Lisa Ray, Sales Manager. Norfolk-Portsmouth-Newport News DMA.

Ohio

Columbus (Ch. 56 ETV)—On-Line Public Educational Network for the, 21st Century Inc., Suite 800, 1701 K St. NW, Washington, DC 20006. Phone: 202-835-8979. Proposed power: 2510-kw max. visual. Antenna: 652-ft. above av. terrain, 726-ft. above ground, 1447-ft. above sea level. Latitude 39° 58' 16" Longitude 83° 01' 40". Transmitter: 766 Twin Rivers Dr., Columbus. Ownership: Thomas W. Cohen, Pres., Lawrence Rogow, V.P. & Michael Couzens, Secy., jointly. Represented (legal): Michael Couzens. Represented (engineering): EDX Engineering Inc. Columbus, OH DMA. BPET-960920WG.

Defiance (Ch. 65)—Pappas Telecasting of America, a California Ltd. Partnership, 500 S. Chinoweth Rd., Visalia, CA 93277. Phone: 559-733-7800. Fax: 559-627-5363. Proposed power: 5000-kw max. visual. Antenna: 1053-ft. above av. terrain, 1063-ft. above ground, 1791-ft. above sea level. Latitude 41° 08' 13" Longitude 83° 54' 23". Transmitter: WBGU-TV tower, 1.8-mi. N of Townwood. Ownership: Pappas Telecasting Companies (Group Owner), see Ownership of Commercial TV Stations. Represented (legal): Fletcher, Heald & Hildreth PLC. Toledo DMA. BPCT-960722KK.

Xenia (Ch. 32)—Pappas Telecasting of America, a California Ltd. Partnership, 500 S. Chinoweth Rd., Visalia, CA 93277. Phone: 209-733-7800. Fax: 209-627-5363. Proposed power: 5000-kw max. visual. Antenna: 966-ft. above av. terrain, 950-ft. above ground, 2010-ft. above sea level. Latitude 39° 43' 52" Longitude 83° 32' 28". Transmitter: 3295 State Rte. 323, Stokes Twp. Ownership: Pappas Telecasting Companies (Group Owner) see Ownership of Commercial TV Stations. Represented (legal): Fletcher, Heald & Hildreth PLC. Represented (engineering): Smith & Fisher. Dayton DMA. BPCT-960722KP.

Oklahoma

Enid (Ch. 26 ETV)—Community Television Educators, Box 612066, Dallas, TX 75261. Phone: 817-267-2909. Proposed power: 5000-kw max. visual. Antenna: 1348-ft. above av. terrain, 1250-ft. above ground, 2411-ft. above sea level. Latitude 35° 58' 50" Longitude 97° 41' 43". Transmitter: 0.34-mi. SW of N2980 & E0710 intersection. Ownership: Marcus D. Lamb, Pres., Jonnie F. Lamb, V.P., Joni Trammel, Secy. & John T. Calender, Dir., 25% each. Oklahoma City DMA. BPET-970331SF.

Enid (Ch. 26 ETV)—Family Educational Broadcasting Inc., Box 201, Huxley, IA 50124-0201. Phone: 515-597-3138. Proposed power: 107-kw max. visual. Antenna: 459-ft. above av. terrain, 400-ft. above ground, 1725-ft. above sea level. Latitude 36° 26' 22" Longitude 97° 57' 50". Governing Board: Douglas Sheldahl, Jim Hayes & Gary Stoner. Represented (engineering): Smith & Fischer. Oklahoma City DMA. BPET-960920IQ.

Tulsa (Ch. 63 ETV)—Broadcasting for the Challenged Inc., Suite 222, 188 S. Bellevue, Memphis, TN 38104. Phone: 901-726-8970. Proposed power: 1550-kw max. visual. Antenna: 1053-ft. above av. terrain, 1001-ft. above ground, 1680-ft. above sea level. Latitude 36° 00' 16" Longitude 95° 39' 25". Transmitter: S of Muskogee Hwy. Ownership: Flinn Broadcasting Corp. (Group Owner), see Ownership of Commercial TV Stations. Represented (legal): Stephen C. Simpson. Tulsa DMA. BPET-961001KH.

Tulsa (Ch. 63 ETV)—Community Television Educators Inc., Box 612066, Dallas, TX 75261. Phone: 817-267-2909. Proposed power: 2138-kw max. visual. Antenna: 538-ft. above av. terrain, 449-ft. above ground, 1247-ft. above sea level. Latitude 36° 09' 01" Longitude 95° 59' 25". Transmitter: 6th St. & S. Boulder Ave. Ownership: Marcus D. Lamb, Pres., Jonnie F. Lamb, V.P., Joni Trammel, Secy. & John F. Calender, Dir., 25% each. Tulsa DMA. BPET-960930KG.

Tulsa (Ch. 63 ETV)—Creative Educational Media Corp. Inc., Box 1924, Tulsa, OK 74101. Phone: 918-455-5693. Proposed power: 85-kw max. visual. Antenna: 539-ft. above av. terrain, 514-ft. above ground, 1246-ft. above sea level. Latitude 36° 09' 01" Longitude 95° 59' 25". Transmitter: 6th St. & S. Boulder Ave. intersection. Ownership: Gerald David Ingles, Pres., Ronald G. Zirkle, V.P. & Sharon B. Ingles, Secy., 33.3% each. Represented (legal): Booth Freret Imlay & Tepper PC. Represented (engineering): Communications Technologies Inc. Tulsa DMA. BPET-960701KG.

Tulsa (Ch. 63 ETV)—Faith Pleases God Church Corp., 4501 W. Expressway 83, Harlingen, TX 78552. Phone: 210-428-4848. Proposed power: 5000-kw max. visual. Antenna: 1079-ft. above av. terrain, 1001-ft. above ground, 1709-ft. above sea level. Latitude 36° 01' 15" Longitude 95° 40' 33".

Transmitter: Corner of E. New Orleans & S. 273 E. Ave., Oneta. Ownership: Carlos Ortiz, Pres.; John Jacobson, V.P.; Aracelis Ortiz, V.P.-Secy.; Minerva Jacobson, Treas. Tulsa DMA. BPET-961001KE.

†Tulsa (Ch. 63 ETV)—Family Educational Broadcasting Inc., Box 201, Huxley, IA 50124-0201. Phone: 515-597-3138. Proposed power: 800-kw max. visual. Antenna: 663-ft. above av. terrain, 525-ft. above ground, 1407-ft. above sea level. Latitude 36° 07' 52.80" Longitude 96° 04' 14.10". Governing Board: Douglas Sheldahl, Jim Hayes & Gary Stoner. Represented (engineering): Smith & Fischer. Tulsa DMA. BPET-960927KE.

†Tulsa (Ch. 63 ETV)—Global Education Development Inc., Suite 1, 10335 Dunbar NW, Albuquerque, NM 87114-5522. Phone: 505-890-7218. Fax: 505-890-7219. E-mail: globaleddev@uswest.net. Proposed power: 721-kw max. visual, 72.1-kw max. aural. Antenna: 379-ft. above av. terrain, 197-ft. above ground, 1152-ft. above sea level. Latitude 36° 12' 28" Longitude 96° 06' 04". Transmitter: 5-mi. N of State Hwy. 97 & 2nd St. intersection. Board of Directors: Dr. George D. Sebastian, Pres.; Dr. Deanna J. Sebastian, Secy.-Treas.; Dr. Dan Netherland, V.P.; Ron Kropp, V.P.; Keith Henderson; Deliah S. Baum; Bishop John Stanley. Represented (legal): Joseph E. Dunne III. Represented (engineering): Smith & Fisher. Tulsa DMA. BPET-960917KE.

†Tulsa (Ch. 63 ETV)—Oral Roberts U., 7777 S. Lewis Ave., Tulsa, OK 74171. Phone: 918-495-6383. Fax: 918-495-7388. E-mail: oru.edu@oru.edu. Web Site: http://www.oru.edu. Proposed power: 1482-kw max. visual, 148-kw max. aural. Antenna: 597-ft. above av. terrain, 672-ft. above ground, 1296-ft. above sea level. Latitude 36° 02' 34" Longitude 95° 57' 11". Transmitter: 2448 E. 81st St. Ownership: Oral Roberts U.; governed by a 37-member board of directors. Represented (legal): Hardy & Carey LLP. Represented (engineering): du Treil, Lundin & Rackley Inc. Tulsa DMA. BPET-960621KE.

Woodward (Ch. 35)—Brooke D. & J. Douglas Williams, c/o Shaw Pittman, Suite 400, 2001 Penn. Ave. NW, Washington, DC 20006-1851. Phone: 202-659-3494; 580-254-2034. Fax: 580-256-3825. E-mail: omnicon@pdi.net. Proposed power: 320-kw max. visual. Antenna: 1112-ft. above av. terrain, 1060-ft. above ground, 3330-ft. above sea level. Latitude 36° 16' 06" Longitude 99° 26' 56". Transmitter: Sharon-Shattuck Rd., 6.1-mi. ESE of Sharon. Ownership: J. D. Williams, 51%; Brooke D. Williams, 49%. Oklahoma City DMA. BPCT-961212KI.

†Woodward (Ch. 35 ETV)—Kaleidoscope Foundation Inc., Suite 400, One Shackelford Dr., Little Rock, AR 72211. Phone: 501-221-0400. Proposed power: 80-kw max. visual. Antenna: 443-ft. above av. terrain, 459-ft. above ground, 2434-ft. above sea level. Latitude 36° 24' 40" Longitude 99° 21' 05". Officers: Larry E. Morton, Pres.; Gregory W. Fess & Max W. Hooper, governing board. Oklahoma City DMA. BPET-970331LH.

Oregon

Coos Bay (Ch. 41)—Todd P. Robinson, 7th Floor, 8280 Greensboro Dr., McLean, VA 22102-3807. Phone: 703-761-5000. Proposed power: 3530-kw max. visual. Antenna: 1619-ft. above av. terrain, 469-ft. above ground, 2558-ft. above sea level. Latitude 43° 32' 56" Longitude 123° 54' 31". Transmitter: Elk Peak, Section 29, T235, R10W, Elliot State Forest. Ownership: Todd P. Robinson. Represented (legal): Gammon & Grange PC. Represented (engineering): Communications Technologies Inc. Eugene DMA. BPCT-970805KN.

†Portland (Ch. 30 ETV)—Oregon Family Broadcasting Association, Suite 525, 333 Bridge St. NW, Grand Rapids, MI 49504. Phone: 616-235-7300. Proposed power: 5000-kw max. visual. Antenna: 1703-ft. above av. terrain, 958-ft. above ground, 2018-ft. above sea level. Latitude 45° 30' 58" Longitude 122° 43' 59". Transmitter: 5516 S.W. Bames Rd. Ownership: William B. Poppes, Chmn. & Chief Exec. Officer. Represented (legal): Cole, Raywid & Braverman LLP. Represented (engineering): EDX Engineering Inc. Portland, OR DMA. BPET-960726KN.

Portland (Ch. 40)—Sinclair Communications of Portland Inc., c/o Shaw Pittman, Suite 400, 2001 Pennsylvania Ave. NW, Washington, DC 20006. Phone: 202-659-3494. Proposed power: 5000-kw max. visual. Antenna: 1703-ft. above av. terrain, 958-ft. above ground, 2018-ft. above sea level. Latitude 45° 30' 58" Longitude 122° 43' 59". Transmitter: 5516 S.W. Bames Rd. Ownership: Sinclair Broadcast Group Inc. (Group Owner), see Ownership of Commercial TV Stations. Represented (legal): Shaw Pittman. Portland, OR DMA. BPCT-960724LF.

Portland (Ch. 40)—Television Capital Corp. of Portland, Suite 39G, 415 E. 37th St., New York, NY 10016. Phone: 212-725-3742. Proposed power: 5000-kw max. visual. Antenna: 1089-ft. above av. terrain, 413-ft. above ground, 1414-ft. above sea level. Latitude 45° 27' 13" Longitude 122° 32' 45". Transmitter: 9494 S.E. Eastman Dr., Happy Valley. Ownership: C. E. Feltner Jr., Chmn. & Chief Exec. Officer; Marietta I. Feltner, Pres., 20%; Kelly Rabb Feltner, 80%. Represented (legal): Pepper & Corazzini LLP. Represented (engineering): Lieberman & Walisko. Portland, OR DMA. BPCT-960920WH.

Pennsylvania

Reading (Ch. 51)—Adams Communications Corp., Suite 725, 155 N. Michigan Ave., Chicago, IL 60601. Phone: 312-819-0505. Proposed power: 5000-kw max. visual. Antenna: 502-ft. above av. terrain, 151-ft. above ground, 991-ft. above sea level. Latitude 40° 17' 15" Longitude 75° 53' 45". Transmitter: Gibraltar Hill, 0.6-mi. W of Seyfert, 0.9-mi. SSE of Ridgewood, 0.8-mi. SSE. Ownership: Adams Communications Corp. Adams Communications Corp. ownership: Robert L. Haag 1994 Family LP, 23.1%; Robert L. Haag, 18.5%; Howard N. Gilbert, 11.6%; Wayne J. Fickinger, 11.6%; A. R. Umans, 8.7%; Manfred Steinfeld, 8.7%; Howard N. Gilbert 1994 Family LP, 5.8%; Milton Podolsky, 5.8%; Talmadge Hill, 3.4%; Calvin I. Leibovitz, 1.7%; Elinor Woron, 1.1%. Represented (legal): Bechtel & Cole, Chartered. Represented (engineering): Cavell, Mertz & Davis Inc. Philadelphia DMA. BPCT-940630KG. Of Rtes. 176 & 724 intersection Application is mutually exclusive with license renewal of WTVE(TV) Reading, PA

South Carolina

†Aiken (Ch. 44 ETV)—Community Television Inc., Box 1616, Greenville, SC 29602. Phone: 864-244-1616. Proposed power: 3037-kw max. visual. Antenna: 440-ft. above av. terrain, 650-ft. above ground, 1171-ft. above sea level. Latitude 33° 41' 10" Longitude 81° 55' 43". Transmitter: Dry Branch Road, Ropers Crossroads. Ownership: James H. Thompson, Pres. & Dir., Nell Adams, Secy.-Treas. & Joanne U. Thompson, V.P. & Dir., 33.3% each. Represented (legal): Bechtel & Cole, Chartered. Augusta DMA.

Columbia (Ch. 47)—Fant Broadcast Development LLC, 2154 Highland Ave. S, Birmingham, AL 35205-40C2. Phone: 205-933-1030. Fax: 205-933-1040. Proposed power: 1500-kw max. visual. Antenna: 571-ft. above av. terrain, 456-ft. above ground, 837-ft. above sea level. Latitude 34° 02' 39" Longitude 80° 59' 52". Transmitter: 1741 Tower Rd., Lugoff, 500-ft. NE of WIS(TV) tower. Ownership: Fant Broadcasting Co. LLC (Group Owner), see Ownership of Commercial TV Stations. Represented (legal): Fletcher, Heald & Hildreth PLC. Represented (engineering): Lohnes & Culver. Columbia, SC DMA. BPCT-960722KG.

†Georgetown (Ch. 41 ETV)—Community Television Inc., Box 1616, Greenville, SC 29602. Phone: 864-244-1616. Proposed power: 4036-kw max. visual. Antenna: 482-ft. above av. terrain, 466-ft. above ground, 486-ft. above sea level. Latitude 33° 25' 58" Longitude 79° 16' 16". Transmitter: 0.4-mi. E of U.S. Hwy. 701 & Pringle Ferry Crossing intersection. Ownership: James H. Thompson, Pres. & Dir., Nell Adams, Secy.-Treas. & Joanne U. Thompson, V.P. & Dir., 33.3% each. Represented (legal): Bechtel & Cole, Chartered. Charleston, SC DMA. BPET-960628KD.

Myrtle Beach (Ch. 32)—Cosmos Broadcasting Corp., Box 19023, Greenville, SC 29602-9023. Phone: 864-609-4370. Fax: 864-609-4420. Proposed power: 3740-kw max. visual. Antenna: 977-ft. above av. terrain, 964-ft. above ground, 984-ft. above sea level. Latitude 33° 28' 45" Longitude 79° 11' 39". Transmitter: Murrells Inlet, Horry. Ownership: Cosmos Broadcasting Corp., see Ownership of Commercial TV Stations. Represented (legal): Dow, Lohnes & Albertson PLLC. Represented (engineering): du Treil, Lundin & Rackley Inc. Florence-Myrtle Beach DMA. BPCT-960920VV.

Myrtle Beach (Ch. 32)—Mari Broadcasting LP, c/o David P. Lampel, 659 W. 183rd St., New York, NY 10033-3807. Proposed power: 5000-kw max. visual. Antenna: 304-ft. above av. terrain, 298-ft. above ground, 313-ft. above sea level. Latitude 33° 32' 07" Longitude 79° 03' 50". Transmitter: WDAI(FM) tower, 0.3-mi. SW of U.S. Rte. 17 & SR 544 intersection, near Murrells Inlet. Ownership: Harry E. Figgie III, Pres., 25%; David P. Lampel, Exec. V.P.; Mark P. Figgie, 25%; Matthew P. Figgie, 25%; Nancy F. Figgie, 20%; Harry E. Figgie Jr., 5%. Represented (legal): Gardner, Carton & Oouglas. Represented (engineering): Smith & Fisher. Florence-Myrtle Beach DMA. BPCT-960920IK.

Tennessee

Knoxville (Ch. 26)—Channel 26 Ltd., 141 E. Market St., Johnson City, TN 37601. Phone: 615-928-6042. Proposed power: 1232-kw max. visual. Antenna: 490-ft. above av. terrain, 177-ft. above ground, 1497-ft. above sea level. Latitude 36° 00' 08" Longitude 83° 56' 41". Transmitter: 331 Sharp's Ridge Rd. Ownership: Estate of W. Marion Palmer, Gen. & Ltd. Partner, 99%; Estate of June B. Palmer, Ltd. Partner, 1%. Knoxville DMA. BPCT-890913KG.

Knoxville (Ch. 26)—South Central Communications Corp., Box 3848, Evansville, IN 47736. Phone: 812-464-1150. E-mail: tde@wiky.com. Proposed power: 5000-kw max. visual. Antenna: 367-ft. above av. terrain, 294-ft. above ground, 678-ft. above sea level. Latitude 36° 00' 36" Longitude 83° 55' 57". Ownership: South Central Communications Corp., see Ownership of Commercial TV Stations. Represented (legal): Bryan Cave LLP. Represented (engineering): Cohen, Dippell & Everist PC. Knoxville DMA. BPCT-960920LJ.

†Memphis (Ch. 14 ETV)—Kaleidoscope Foundation Inc., No. 400, One Shackelford Dr., Little Rock, AR 72211. Phone: 501-221-0400. Fax: 501-221-1101. E-mail: larry@ktv.net. Web Site: http://www.ktv.net. Proposed power: 4497-kw max. visual. Antenna: 1243-ft. above av. terrain, 1230-ft. above ground, 1457-ft. above sea level. Latitude 35° 28' 03" Longitude 90° 11' 27". Transmitter: Frenchman's Bayou off Hwy. 61, Mississippi. Air. Officers: Larry E. Morton, Pres.; Gregory W. Fess & Max W. Hooper, Governing Board. Represented (legal): Irwin, Campbell & Tannenwald PC. Memphis DMA. BPET-960405KF.

†Memphis (Ch. 14 ETV)—Mid-South Public Communications Foundation, Box 241880, 900 Getwell Rd., Memphis, TN 38124. Phone: 901-458-2521. Web Site: http://www.wkno.org. Proposed power: 3027-kw max. visual. Antenna: 1079-ft. above av. terrain, 1053-ft. above ground, 1385-ft. above sea level. Latitude 35° 09' 14" Longitude 89° 49' 18". Transmitter: 7192 Raleigh La Grange Rd. Officers: Thomas Martin, Chmn.; Michael J. Labonia, Pres. & Chief Exec. Officer; Sheila Hjort, Dir. Finance & Admin.; Russ A. Abernathy, Dir., Broadcasting & Engineering. Applicant is licensee of WKNO(TV), Memphis. Represented (legal): Schwartz, Woods & Miller. Represented (engineering): Kessler & Gehman Associates Inc. Memphis DMA. BPET-950811KE.

†Memphis (Ch. 14 ETV)—Shelby County Public Library & Info. Center, 3850 Peabody Ave., Memphis, TN 38104. Phone: 901-725-8833. Fax: 901-274-9737. E-mail: terrys@memphis.lib.tn.us. Web Site: http://www.memphislibrary.lib.tn.us. Proposed power: 5000-kw max. visual. Antenna: 1296-ft. above av. terrain, 1289-ft. above ground, 1516-ft. above sea level. Latitude 35° 28' 03" Longitude 90° 11' 27". Transmitter: Rd. 308, 0.4-mi. W of U.S. 61, Frenchman's Bayou, 18.6-mi. NW of Memphis. Ownership: Cossitt Public Library; Steven N. Douglass, Pres.; Brenda V. Anderson, V.P.-Trustee; Allegra W. Turner, Treas.-Trustee; Curtis L. Dilihunt, Trustee; Pamela W. Proctor, Trustee; Joyce Martin Water, Trustee. Represented (legal): Reddy, Begley & McCormick. Represented (engineering): E. Harold Munn Jr. & Associates Inc. Personnel: Steven Terry, General Manager. Memphis DMA. BPET-960111KE.

†Memphis (Ch. 56 ETV)—Broadcasting for the Challenged Inc., Suite 222, 188 S. Bellevue, Memphis, TN 38104. Phone: 901-726-8970. Proposed power: 1180-kw max. visual. Antenna: 971-ft. above av. terrain, 984-ft. above ground, 1263-ft. above sea level. Latitude 35° 12' 41" Longitude 89°

48° 54". Transmitter: 0.37-mi. W of Appling Rd., 0.7-mi. SW of Appling & Ellis Rds. intersection. Ownership: Broadcasting for the Challenged Inc. Ownership: George S. Flinn, Pres.; Fred R. Flinn, Secy.; George S. Flinn III; Catherine J. Flinn. Represented (legal): Stephen C. Simpson. Represented (engineering): D. C. Williams PE. Memphis DMA. BPET-961118KJ.

†**Memphis (Ch. 56 ETV)**—Community Television Educators, Box 612066, Dallas, TX 75261. Phone: 817-267-2909. Proposed power: 1950-kw max. visual. Antenna: 928-ft. above av. terrain, 899-ft. above ground, 1227-ft. above sea level. Latitude 35° 09' 17" Longitude 89° 49' 20". Transmitter: 7192 Raleigh-LaGrange. Ownership: Marcus D. Lamb, Pres., Jonnie F. Lamb, V.P., Joni Trammel, Secy. & John T. Calender, Dir., 25% each. Memphis DMA. BPET-961212KH.

†**Memphis (Ch. 56 ETV)**—Compassionate Friends Educational Network Inc, 279 Kerry Court, Altamonte Springs, FL 32714. Phone: 407-682-7195. Proposed power: 411-kw max. visual. Antenna: 886-ft. above av. terrain, 899-ft. above ground, 1178-ft. above sea level. Latitude 35° 12' 41" Longitude 89° 48' 54". Transmitter: Comer of Barlett Corp. & E. Barlett Corp. Cove Rds. Ownership: Nathan Price, Pres. & Marie Price, Secy.-Treas., 50% each. Memphis DMA. BPET-961211KE.

†**Memphis (Ch. 56 ETV)**—Cossitt Library dba Memphis/Shelby County, Public Library & Information Ctr, 1850 Peabody Ave., Memphis, TN 38104. Phone: 901-725-8833. Fax: 901-274-9737. E-mail: terry@memphis.lib.tn.us. Proposed power: 5000-kw max. visual. Antenna: 1168-ft. above av. terrain, 1230-ft. above ground, 1381-ft. above sea level. Latitude 35° 28' 03" Longitude 90° 11' 27". Transmitter: Rd. 308, 0.4-mi. W of U.S. 61, Frenchman's Bayou, AR. Officers: Steven N. Douglass, Pres.-Trustee; Brenda V. Anderson, V.P.-Trustee; Allegra W. Turner, Treas.-Trustee; Curtis L. Diliuhnt, Trustee; Pamela W. Proctor, Trustee; Joyce Martin Water, Trustee. Represented (legal): Reddy, Begley & McCormick. Represented (engineering): Munn & Associates. Personnel: Steve Terry, General Manager. Memphis DMA. BPET-961211KK.

†**Memphis (Ch. 56 ETV)**—Kaleidoscope Foundation Inc., Suite 400, 1 Shackelford Dr., Little Rock, AR 72211. Phone: 501-221-0400. Proposed power: 4497-kw max. visual. Antenna: 1243-ft. above av. terrain, 1230-ft. above ground, 1457-ft. above sea level. Latitude 35° 28' 03" Longitude 90° 11' 27". Transmitter: Hwy. 61, Frenchman's Bayou, AR. Officers: Larry E. Morton, Pres.; Gregory W. Fess & Max W. Hooper, governing board. Memphis DMA. BPET-970331LE.

†**Memphis (Ch. 56 ETV)**—Mid-South Public Communications Foundation, Box 241880, 900 Getwell Rd., Memphis, TN 38111. Phone: 901-458-2521. Proposed power: 3027-kw max. visual. Antenna: 1079-ft. above av. terrain, 1053-ft. above ground, 1385-ft. above sea level. Latitude 35° 09' 14" Longitude 89° 49' 18". Transmitter: 7192 Raleigh LaGrange Rd. Officers: Thomas Martin, Chmn.; Michael J. Labonia, Pres. & Chief Exec. Officer; Sheila Hjort, Dir., Finance & Admin.; Russ A. Abernethy, Dir., Broadcasting & Engineering. Applicant is licensee of WKNO(TV), Memphis. Represented (legal): Schwartz, Woods & Miller. Represented (engineering): Kessler & Gehman Associates Inc. Memphis DMA. BPET-9612213KH.

Tulahoma (Ch. 64)—Pelican Broadcasting Co., No. 1, 2675 Warrensville Center Rd., Shaker Heights, OH 44122. Phone: 216-781-3010. Proposed power: 5000-kw max. visual. Antenna: 1722-ft. above av. terrain, 1663-ft. above ground, 3524-ft. above sea level. Latitude 35° 22' 48" Longitude 85° 38' 35". Transmitter: 0.9-mi. E of Gruetli-Laager on Colony Rd. Ownership: Pelican Broadcasting Co. PBC ownership: David B. Maltz. Represented (legal): Kaye, Scholer, Fierman, Hays & Handler LLP. Represented (engineering): Lohnes & Culver. Nashville DMA. BPCT-960723LD.

Texas

Beaumont (Ch. 21)—Beaumont 21 LLC, Suite 1, 230 Thunderbird, El Paso, TX 79912. Phone: 915-587-4747. Proposed power: 5000-kw max. visual. Antenna: 1204-ft. above av. terrain, 1200-ft. above ground, 1217-ft. above sea level. Latitude 30° 08' 06" Longitude 93° 57' 01". Transmitter: 1.4-mi. E of Viper. Ownership: Stephen Cooney & Shiloh D. Warren, 50% each. Beaumont-PortArthur DMA. BPCT-960724LH.

†**Big Springs (Ch. 14 ETV)**—Faith Pleases God Church Corp., 4501 W. Expwy. 83, Harlingen, TX 78552. Phone: 210-428-4848. Proposed power: 2119-kw max. visual. Antenna: 354-ft. above av. terrain, 371-ft. above ground, 3035-ft. above sea level. Latitude 32° 05' 52" Longitude 101° 46' 27". Transmitter: St. Theresa Rd., 2.4-mi. SE of Stanton. Ownership: Carlos Ortiz, Pres.; John Jacobson, V.P.; Aracelis Ortiz, V.P.-Secy.; Minerva Jacobson, Treas. Odessa-Midland DMA. BPET-960726KJ.

Blanco (Ch. 52)—Univision Television Group Inc., Suite 3050, 1999 Avenue of the Stars, Los Angeles, CA 90067. Phone: 310-556-7600. Proposed power: 5000-kw max. visual. Antenna: 1224-ft. above av. terrain, 1056-ft. above ground, 1955-ft. above sea level. Latitude 30° 19' 33" Longitude 97° 47' 58". Ownership: Univision Communications Inc., see Ownership of Commercial TV Stations. Blanco DMA. BNPC-20000817AAF.

Corpus Christi (Ch. 38)—Davis Television Corpus Christi LLC, Suite 600, 2000 K St. NW, Washington, DC 20006. Phone: 202-429-8970. Proposed power: 4270-kw max. visual. Antenna: 1145-ft. above av. terrain, 1118-ft. above ground, 1148-ft. above sea level. Latitude 27° 23' 56" Longitude 97° 28' 41". Transmitter: Alazon Mott, King Ranch, Kleberg County. Ownership: Davis Television Inc. DTV Inc. ownership: DTV LLC, managing member, 49.51%; DF Investment Corp., 50.49%. DTV LLC ownership: Marvin Davis, Mgr. & Trustee. DFIG ownership: Fox Television Stations Inc., equity, 99%; DTV Inc., 100% voting rights, 1% equity. DTV Inc. ownership: Marvin Davis, Trustee. Represented (legal): Leventhal, Senter & Lerman PLLC. Represented (engineering): Bernard R. Segal PE. Corpus Christi DMA. BPCT-960920YW.

Corpus Christi (Ch. 38)—Humberto Lopez, 115 West Ave., Robstown, TX 78380. Phone: 512-387-8396. Proposed power: 215-kw max. visual. Antenna: 292-ft. above av. terrain, 276-ft. above ground, 315-ft. above sea level. Latitude 27° 45' 09" Longitude 97° 27' 18". Transmitter: 828 South Padre Island Dr. Ownership: Humberto Lopez, Chmn. & Chief Exec. Officer, 100%; Carlos Lopez, Pres.; Homer Lopez, Chief Operating Officer; Ernest Lopez, V.P.; M. Lopez, Secy.-Treas.; Lupe Silva, Chief Financial Officer. Corpus Christi DMA. BPCT-960920YH.

Corpus Christi (Ch. 38)—Marri Broadcasting LP, c/o David P. Lampel, 659 W. 183rd St., New York, NY 10033-3807. Phone: 212-568-8007. Proposed power: 1500-kw max. visual. Antenna: 352-ft. above av. terrain, 332-ft. above ground, 371-ft. above sea level. Latitude 27° 47' 51" Longitude 97° 23' 45". Transmitter: Wilson Tower Bldg., 0.1-mi. N of Leopard St. & U.S. Rte. 181 intersection. Ownership: Harry E. Figgie III, Pres., 25%; David P. Lampel, Exec. V.P.; Mark P. Figgie, 25%; Matthew P. Figgie, 25%; Nancy F. Figgie, 20%; Harry E. Figgie Jr., 5%. Represented (legal): Gardner, Carton & Douglas. Represented (engineering): Smith & Fisher. Corpus Christi DMA. BPCT-960920ID.

Corpus Christi (Ch. 38)—Minority Media TV 38 LLC, 7228 Canyon Run, El Paso, TX 79912. Phone: 915-581-0306. Proposed power: 1000-kw max. visual. Antenna: 1952-ft. above av. terrain, 1929-ft. above ground, 1962-ft. above sea level. Latitude 27° 23' 56" Longitude 97° 28' 42". Transmitter: Alazon Mott, King Ranch. Ownership: John Myrl Warren, 45.2%; Phillip Wright, 45%; Joseph A. Zavaletta Jr., 4.9%; Joseph A. Zavaletta Sr., 4.9%. Represented (engineering): EDX Engineering Inc. Corpus Christi DMA. BPCT-960111LP.

Corpus Christi (Ch. 38)—Paloma Broadcasting Co. Inc., Suite R, 2209 N. Padre Island Dr., Corpus Christi, TX 78408. Phone: 512-289-7451. Proposed power: 5000-kw max. visual. Antenna: 906-ft. above av. terrain, 896-ft. above ground, 945-ft. above sea level. Latitude 27° 39' 12" Longitude 97° 33' 55". Transmitter: 500 N. Carrizo, Nueces County. Ownership: Paloma Broadcasting Co. Inc, see Ownership of Low Power TV Stations. Represented (engineering): Philip A. Rubin & Associates Inc. Corpus Christi DMA. BPCT-960920LM.

Corpus Christi (Ch. 38)—Prime Broadcasting Co., Suite 3000, 600 Congress Ave., Austin, TX 78701. Phone: 512-505-4150. Proposed power: 5000-kw max. visual. Antenna: 577-ft. above av. terrain, 593-ft. above ground, 574-ft. above sea level. Latitude 27° 31' 41" Longitude 97° 34' 58". Transmitter: 4.2-mi. WNW of Laureles Ranch & 2.1-mi. S of Kleburg/Nueces County line. Ownership: Prime II Management Inc., 75%; Prime Cellular Corp., 25%; Robert W. Hughes; Gregory S. Marchbank; Rudolph H. Green; Mark G. Greenberg, Principals. Represented (legal): Cole, Raywid & Braveman LLP. Represented (engineering): Graham Brock Inc. Corpus Christi DMA. BPCT-960920IF.

Corpus Christi (Ch. 38)—Sunbelt Communications Co., 1500 Foremaster Lane, Las Vegas, NV 89101. Phone: 702-642-3333. Proposed power: 1500-kw max. visual. Antenna: 869-ft. above av. terrain, 850-ft. above ground, 899-ft. above sea level. Latitude 27° 39' 12" Longitude 97° 33' 55". Transmitter: 4.5-mi. ESE of Petronila. Ownership: Sunbelt Communications Co. (Group Owner), see Ownership of Commercial TV Stations. Corpus Christi DMA. BPCT-960920IH.

†**Del Rio (Ch. 24 ETV)**—Community Television Educators, Box 612066, Dallas, TX 75261. Phone: 517-267-2909. Proposed power: 285-kw max. visual. Antenna: 269-ft. above av. terrain, 351-ft. above ground, 4603-ft. above sea level. Latitude 41° 09' 25" Longitude 112° 04' 54". Transmitter: 6000 South St., near Clinton. Ownership: Marcus D. Lamb, Pres., Jonnie F. Lamb, V.P., Joni Trammel, Secy. & John T. Calender, Dir., 25% each. San Antonio DMA. BPET-961118KF.

†**Del Rio (Ch. 24 ETV)**—Faith Pleases God Church Corp., 4501 W. Expwy. 83, Harlingen, TX 78552. Phone: 210-428-4848. Proposed power: 316-kw max. visual. Antenna: 354-ft. above av. terrain, 328-ft. above ground, 1368-ft. above sea level. Latitude 29° 20' 54" Longitude 100° 52' 19". Transmitter: Brodbent Rd. & U.S. Hwy. 277 intersection. Ownership: Carlos Ortiz, Pres.; John Jacobson, V.P.; Aracelis Ortiz, V.P.-Secy.; Minerva Jacobson, Treas. San Antonio DMA. BPET-960726KM.

†**Fort Worth (Ch. 31 ETV)**—On-Line Public Educational Network for the 21st Century Inc., Suite 800, 1701 K St. NW, Washington, DC 20006. Phone: 202-835-8979. Proposed power: 502-kw max. visual. Antenna: 827-ft. above av. terrain, 809-ft. above ground, 1436-ft. above sea level. Latitude 32° 45' 01" Longitude 97° 16' 07". Transmitter: 0.2-mi. W of 3900 Bامت St. Ownership: Thomas W. Cohen, Pres.; Lawrence Rogow, V.P.; Michael Couzens, Secy. & Garry Spire, jointly. Represented (legal): Michael Couzens. Represented (engineering): EDX Engineering Inc. Dallas-Fort Worth DMA. BPET-960920WF.

†**Laredo (Ch. 39 ETV)**—Faith Pleases God Church Corp., 4501 W. Expwy. 83, Harlingen, TX 78552. Phone: 210-428-4848. Proposed power: 2934-kw max. visual. Antenna: 696-ft. above av. terrain, 751-ft. above ground, 1165-ft. above sea level. Latitude 27° 24' 09" Longitude 99° 26' 49". Transmitter: Mangana-Hein Rd., 8-mi. SE of Laredo. Ownership: Carlos Ortiz, Pres.; John Jacobson, V.P.; Aracelis Ortiz, V.P.-Secy.; Minerva Jacobson, Treas. Laredo DMA. BPET-960726KK.

†**Laredo (Ch. 39 ETV)**—Laredo Community College, West End Washington St., Laredo, TX 78040. Phone: 210-721-5102. Proposed power: 220-kw max. visual. Antenna: 721-ft. above av. terrain, 774-ft. above ground, 1188-ft. above sea level. Latitude 27° 31' 14" Longitude 99° 31' 19". Transmitter: Anna & Shea Sts. Ownership: Jorge Trevino, Pres.; Sabas Zapata, V.P.; Cynthia Jackson, Secy. Represented (legal): Miller, Canfield, Paddock & Stone PLC. Represented (engineering): JF & A Communications Consultants. Laredo DMA. BPET-960809KI.

†**San Angelo (Ch. 21 ETV)**—Faith Pleases God Church Corp., 4501 W. Expwy. 83, Harlingen, TX 78552. Phone: 210-428-4848. Proposed power: 290-kw max. visual. Antenna: 2074-ft. above av. terrain, 705-ft. above ground, 2739-ft. above sea level. Latitude 31° 35' 21" Longitude 100° 31' 00". Transmitter: 2.31-mi. N of intersection of U.S. 87 & March Rd. Ownership: Carlos Ortiz, Pres.; John Jacobson, V.P.; Aracelis Ortiz, V.P.-Secy.; Minerva Jacobson, Treas. San Angelo DMA. BPET-960726KI.

Sherman (Ch. 20)—Zavaletta Broadcasting of Sherman, Suite 380, 844 Central Blvd., Brownsville, TX 78520. Phone: 210-541-6286. Proposed power: 5000-kw max. visual. Antenna: 1781-ft. above av. terrain, 1810-ft. above ground, 2509-ft. above sea level. Latitude 33° 33' 36" Longitude 96° 57' 35". Transmitter: 2.8-mi. E of Collinsville, 0.5-mi. N of Farm Rd. 902. Ownership: Joseph A. Zavaletta, Chmn. & Chief Exec. Officer, 85%; Joseph A. Zavaletta Jr., Chief Operating Officer, 5%; Peter Zavaletta, Secy.-Treas., 5%; Phillip G. Wright, 5%. Represented (engineering): EDX Engineering Inc. Sherman-Ada DMA. BPCT-960920YB.

†Texarkana (Ch. 34 ETV)—Faith Pleases God Church Corp., 4501 W. Expwy. 83, Harlingen, TX 78552. Phone: 210-428-4848. Proposed power: 276-kw max. visual. Antenna: 436-ft. above av. terrain, 427-ft. above ground, 735-ft. above sea level. Latitude 33° 25' 48" Longitude 94° 05' 09". Transmitter: End of T & P Lake Rd. Ownership: Carlos Ortiz, Pres.; John Jacobson, V.P.; Aracelis Ortiz, V.P.-Secy.; Minerva Jacobson, Treas. Shreveport DMA. BPET-960726KP.

Utah

†Logan (Ch. 22 ETV)—Arizona Educational Broadcasting Foundation, 4327 Emory, El Paso, TX 79922. Phone: 915-833-0319. Proposed power: 5000-kw max. visual. Antenna: Minus 72-ft. above av. terrain, 167-ft. above ground, 5587-ft. above sea level. Latitude 41° 48' 44" Longitude 111° 47' 31". Ownership: Grace Rendall, Chmn., Mildred Stewart, Pres. & Lana Plasko, V.P. & Secy.-Treas., 33.3% each. Salt Lake City DMA. BPET-961001KL.

†Logan (Ch. 22 ETV)—U. of Utah, 101 Wasatch Dr., Salt Lake City, UT 84112. Phone: 801-581-7777. Proposed power: 1.2-kw max. visual. Antenna: Minus 650-ft. above av. terrain, 116-ft. above ground, 4905-ft. above sea level. Latitude 41° 44' 49" Longitude 111° 48' 24". Transmitter: Utah State U. Campus Multi-Media Bldg. Ownership: U. of Utah. Represented (legal): Jones, Waldo, Holbrook & McDonough PC. Represented (engineering): Lawrence Behr Associates Inc. Salt Lake City DMA. BPET-960627KM.

†Ogden (Ch. 18 ETV)—Broadcasting for the Challenged Inc., Suite 222, 188 S. Bellevue, Memphis, TN 38104. Phone: 901-726-8970. Proposed power: 285-kw max. visual. Antenna: 269-ft. above av. terrain, 351-ft. above ground, 4603-ft. above sea level. Latitude 41° 09' 25" Longitude 112° 04' 54". Transmitter: 600 South St., near Clinton. Ownership: George S. Flinn, Pres.; Fred R. Flinn, Secy.; George S. Flinn III; Catherine J. Flinn. Represented (legal): Stephen C. Simpson. Represented (engineering): D. C. Williams PE. Salt Lake City DMA. BPET-961119KK.

†Ogden (Ch. 18 ETV)—Community Television Educators, Box 612066, Dallas, TX 75261. Phone: 817-267-2909. Proposed power: 890-kw max. visual. Antenna: 4252-ft. above av. terrain, 121-ft. above ground, 9380-ft. above sea level. Latitude 40° 57' 00" Longitude 111° 48' 30". Transmitter: Rick's Creek & Skyline Rd. intersection. Ownership: Marcus D. Lamb, Pres., Jonnie F. Lamb, V.P., Joni Trammel, Secy. & John T. Calender, Dir. Salt Lake City DMA. BPET-961118KE.

†Ogden (Ch. 18 ETV)—Faith Pleases God Church Corp., 4501 W. Expwy. 83, Harlingen, TX 78552. Phone: 210-428-4848. Proposed power: 3422-kw max. visual. Antenna: 705-ft. above av. terrain, 279-ft. above ground, 4934-ft. above sea level. Latitude 41° 15' 17" Longitude 112° 14' 13". Transmitter: Little Mountain. Ownership: Carlos Ortiz, Pres.; John Jacobson, V.P.; Aracelis Ortiz, V.P.-Secy.; Minerva Jacobson, Treas. Salt Lake City DMA. BPET-960726KR.

†Ogden (Ch. 18 ETV)—Global Education Development Inc., Suite 1, 10335 Dunbar NW, Albuquerque, NM 87114-5522. Phone: 505-890-7218. Fax: 505-890-7219. E-mail: globaleddev@uswest.net. Proposed power: 141-kw max. visual. Antenna: 784-ft. above av. terrain, 330-ft. above ground, 5000-ft. above sea level. Latitude 41° 15' 17" Longitude 112° 14' 14". Transmitter: 14.5-mi. W of Ogden on Little Mountain. Board of Directors: Dr. George D. Sebastian, Pres.; Dr. Deanna J. Sebastian, Secy.-Treas.; Dr. Dan Netherland, V.P.; Ron Knopp, V.P.; Keith Henderson; Delilah S. Baum; Bishop John Stanley. Represented (legal): Joseph E. Dunne III. Represented (engineering): Smith & Fisher. Salt Lake City DMA. BPET-960722KV.

†Price (Ch. 15 ETV)—U. of Utah, 101 Wasatch Dr., Salt Lake City, UT 84112. Phone: 801-581-7777. Proposed power: 6.5-kw max. visual. Antenna: Minus 226-ft. above av. terrain, 30-ft. above ground, 5869-ft. above sea level. Latitude 39° 36' 27" Longitude 110° 48' 47". Transmitter: Wood Hill Tower. Price. Ownership: U. of Utah. U. of Utah ownership: Public educational institution. Represented (legal): Jones, Waldo, Holbrook & McDonough PC. Represented (engineering): Lawrence Behr Associates Inc. Salt Lake City DMA. BPET-960703KK.

†Salt Lake City (Ch. 26 ETV)—Broadcasting for the Challenged Inc., Suite 222, 188 S. Bellevue, Memphis, TN 38104. Phone: 901-726-8970. Proposed power: 1700-kw max. visual. Antenna: 167-ft. above av. terrain, 230-ft. above ground, 5190-ft. above sea level. Latitude 40° 26' 36" Longitude 111° 56' 28". Transmitter: 1-mi. NW of Camp Williams. Ownership: George S. Flinn, Pres.; Fred R. Flinn, Secy.; George S. Flinn III; Catherine J. Flinn. Represented (legal): Stephen C. Simpson. Represented (engineering): D. C. Williams PE. Salt Lake City DMA. BPET-970331SB.

†Salt Lake City (Ch. 26 ETV)—Community Television Educators, Box 612066, Dallas, TX 75261. Phone: 214-432-0029. Proposed power: 890-kw max. visual. Antenna: 4252-ft. above av. terrain, 121-ft. above ground, 9380-ft. above sea level. Latitude 40° 57' 00" Longitude 111° 48' 30". Transmitter: Rick's Creek & Skyline Rd., Centerville. Ownership: Marcus D. Lamb, Pres. Jonnie F. Lamb, V.P., Joni Trammel, Secy. & John T. Calender, Dir., 25% each. Salt Lake City DMA. BPET-970331SE.

†Salt Lake City (Ch. 26 ETV)—Global Education Development Inc., Suite 1, 10335 Dunbar NW, Albuquerque, NM 87114-5522. Phone: 505-890-7218. Fax: 505-890-7219. E-mail: globaleddev@uswest.net. Proposed power: 303-kw max. visual, 30.3-kw max. aural. Antenna: 3825-ft. above av. terrain, 226-ft. above ground, 9087-ft. above sea level. Latitude 40° 39' 12" Longitude 112° 12' 06". Transmitter: Farnsworth Peak. Board of Directors: Dr. George D. Sebastian, Pres.; Dr. Deanna J. Sebastian, Secy.-Treas.; Dr. Dan Netherland, V.P.; Ron Knopp, V.P.; Keith Henderson; Delilah S. Baum; Bishop John Stanley. Represented (legal): Joseph E. Dunne III. Represented (engineering): Smith & Fisher. Salt Lake City DMA. BPET-960917JH.

†Salt Lake City (Ch. 26 ETV)—Kaleidoscope Foundation Inc., Suite 400, One Shackelford Dr., Little Rock, AR 72211. Phone: 501-221-0400. Proposed power: 100-kw max. visual. Antenna: 370-ft. above av. terrain, 79-ft. above ground, 8917-ft. above sea level. Latitude 40° 39' 09" Longitude 112° 12' 05". Transmitter: Farnsworth Peak, W of Salt Lake City. Ownership: Larry E. Morton, Pres.; Gregory W. Fess & Max W. Hooper, governing board. Salt Lake City DMA. BPET-970331LL.

†Vernal (Ch. 17 ETV)—U. of Utah, 101 Wasatch Dr., Salt Lake City, UT 84112. Phone: 801-581-7777. Proposed power: 6.2-kw max. visual. Antenna: Minus 394-ft. above av. terrain, 59-ft. above ground, 6001-ft. above sea level. Latitude 40° 24' 49" Longitude 109° 35' 32". Transmitter: Utah State University, Logan. Ownership: U. of Utah. Represented (legal): Jones, Waldo, Holbrook & McDonough PC. Represented (engineering): Lawrence Behr Associates Inc. Salt Lake City DMA. BPET-960706KJ.

Virginia

Fredericksburg (Ch. 69)—Marri Broadcasting LP, c/o David P. Lampel, 659 W. 183rd St., New York, NY 10033-3807. Proposed power: 1500-kw max. visual. Antenna: 351-ft. above av. terrain, 290-ft. above ground, 618-ft. above sea level. Latitude 38° 17' 04" Longitude 77° 35' 41". Transmitter: Non-broadcast communications tower, 0.3-mi. E of SR 610 & SR 625 intersection, near Fivemile Fork. Ownership: Harry E. Figgie III, Pres., 25%; David P. Lampel, Exec. V.P.; Mark P. Figgie, 25%; Matthew P. Figgie, 25%; Nancy F. Figgie, 20%; Harry E. Figgie Jr., 5%. Represented (legal): Gardner, Carton & Douglas. Represented (engineering): Smith & Fisher. Washington, DC DMA. BPCT-960920IL.

†Hampton (Ch. 55 ETV)—Hampton U., 607 Orchard Rd., Hampton, VA 23668. Phone: 757-727-5726. Fax: 757-727-5084. Proposed power: 1000-kw max. visual. Antenna: 472-ft. above av. terrain, 466-ft. above ground, 472-ft. above sea level. Latitude 37° 01' 02" Longitude 76° 20' 11". Transmitter: 0.6-mi. from Kecoughtan, at 249th. Principals: Dr. William R. Harvey, Pres.; Leon L. Scott; Fayw Hardy-Lucas. Represented (engineering): Owl Engineering Inc. Norfolk-Portsmouth-Newport News DMA. BPET-920203KE.

Richmond (Ch. 63)—Television Capital Corp., Suite 39G, 415 E. 37th St., New York, NY 10016. Phone: 212-725-3742. Proposed power: 5000-kw max. visual. Antenna: 1237-ft. above av. terrain, 1181-ft. above ground, 1479-ft. above sea level. Latitude 37° 30' 14" Longitude 77° 41' 53". Transmitter: 15711 Midlothian Turnpike, Chesterfield County. Ownership: C. E. Feltnr Jr., Chmn. & Chief Exec. Officer; Marietta I. Feltnr, Pres., 20%; Kelly Rabb Feltnr, 80%. Represented (legal): Pepper & Corazzini LLP. Represented (engineering): Lieberman & Walisko. Richmond-Petersburg DMA. BPCT-960920WI.

Richmond (Ch. 63)—United Television Inc., 4th Floor, 132 S. Rodeo Dr., Beverly Hills, CA 90212. Phone: 310-281-4844. Proposed power: 5000-kw max. visual. Antenna: 1020-ft. above av. terrain, 964-ft. above ground, 1263-ft. above sea level. Latitude 37° 30' 22" Longitude 77° 42' 03". Transmitter: 15703 Midlothian Turnpike. Ownership: United Television Inc., see Ownership of Commercial TV Stations. Represented (engineering): Cohen, Dippell & Everist PC. Richmond-Petersburg DMA. BPCT-960920IT.

Roanoke (Ch. 60)—Fant Broadcast Development LLC, 2154 Highland Ave. S. Birmingham, AL 35205-4002. Phone: 205-933-1030. Fax: 205-933-1040. Proposed power: 5000-kw max. visual. Antenna: 2021-ft. above av. terrain, 167-ft. above ground, 3927-ft. above sea level. Latitude 37° 11' 35" Longitude 80° 09' 29". Transmitter: Poor Mountain communications site. Ownership: Fant Broadcasting Co. LLC (Group Owner), see Ownership of Commercial TV Stations. Represented (legal): Fletcher, Heald & Holdreth PLC. Roanoke-Lynchburg DMA. BPCT-960722KI.

Virginia Beach (Ch. 21)—WinStar Broadcasting Corp., Suite 200, 1146 19th St. NW, Washington, DC 20036. Phone: 202-833-8547. Fax: 202-659-1931. E-mail: jfischer@winstar.com. Proposed power: 1050-kw max. visual. Antenna: 305-ft. above av. terrain, 305-ft. above ground. Latitude 36° 45' 12" Longitude 76° 08' 57". Transmitter: 2.8-mi. SW of Salem. Ownership: WinStar Communications Inc., publicly held. Represented (engineering): Bond Associates. Norfolk-Portsmouth-Newport News DMA. BPCT-960723KW.

Washington

Anacortes (Ch. 64)—Turner Enterprises, Box 20878, Wichita, KS 67208. Phone: 316-682-3689. Proposed power: 830-kw max. visual. Antenna: 3166-ft. above av. terrain, 98-ft. above ground, 4291-ft. above sea level. Latitude 48° 35' 42" Longitude 122° 09' 35". Transmitter: Lyman Hill on Scott Paper Rd., No. 110, Samish. Ownership: Marsha T. Turner. Seattle-Tacoma DMA. BPCT-961016KE.

†Bellingham (Ch. 34 ETV)—Bates Technical College, 1101 S. Yakima Ave., Tacoma, WA 98405. Phone: 253-596-1528. Fax: 253-596-1623. Proposed power: 175-kw max. visual. Antenna: 2421-ft. above av. terrain, 443-ft. above ground, 2549-ft. above sea level. Latitude 48° 40' 45" Longitude 122° 50' 31". Transmitter: Mount Constitution, Orcas Island. Board of Trustees: Carl Brown, Chmn.; Roland Dewhurst, Vice Chmn.; Theresa Ceccarelli, Board Member; Frank Russell, Board Member; Jack Skanes, Board Member. Represented (legal): Margaret Tobey. Represented (engineering): Jack Hegseth. Seattle-Tacoma DMA. BPET-950908KG.

†Bellingham (Ch. 34 ETV)—KCTS Television, 401 Mercer St., Seattle, WA 98109. Phone: 206-728-6463. Fax: 206-443-6631. Web Site: <http://www.kcts.org>. Proposed power: 657.7-kw max. visual. Antenna: 2456-ft. above av. terrain, 282-ft. above ground, 2565-ft. above sea level. Latitude 48° 40' 47" Longitude 122° 50' 10". Transmitter: Mount Constitution, Orcas Island. Officers: Doug Beighle, Chmn.; Nancy Evans, Vice Chmn.; Bumill F. Clark, Pres. & Chief Exec. Officer; Walter Parsons, Sr. V.P. & Chief Operating Officer; Jean Gardner, Secy.; James Costello, Board Member; Jacqueline Boettcher, Chief Financial Officer. Represented (legal): Dow, Lohnes & Albertson PLLC. Represented (engineering): John F. X. Browne & Associates PC. Seattle-Tacoma DMA. BPET-951122KT.

Olympia (Ch. 67)—Sonoma Media Corp. Inc., Drawer 590209, Houston, TX 77259. Phone: 713-286-1600. Proposed power: 5000-kw max. visual. Antenna: 2001-ft. above av. terrain, 364-ft. above ground, 3700-ft. above sea level. Latitude 47° 02' 42" Longitude 122° 53' 24". Transmitter: KXXO-FM tower. Ownership: Roy E. Henderson. Represented (engineering): EDX Engineering Inc. Seattle-Tacoma DMA. BPCT-960920YJ.

†Seattle (Ch. 62 ETV)—Washington Family Broadcasting Association, Suite 525, 333 Bridge St. NW, Grand Rapids, MI 49504. Phone: 616-235-7300. Proposed power: 5000-kw max. visual. Antenna: 755-ft. above av. terrain, 499-ft. above ground, 909-ft. above sea level. Latitude 47° 36' 57" Longitude 122° 18' 26". Transmitter: 1618 18th Ave. Ownership: William B. Popjes, Chmn. & Chief Exec. Officer. Represented (legal): Cole, Raywid & Braverman LLP. Represented (engineering): EDX Engineering Inc. Seattle-Tacoma DMA. BPET-960726KO.

West Virginia

Charleston (Ch. 23)—Pappas Telecasting of America, a California Ltd. Partnership, 500 S. Chinoweth Rd., Visalia, CA 93277. Phone: 209-733-7800. Proposed power: 5000-kw max. visual. Antenna: 1745-ft. above av. terrain, 1594-ft. above ground, 2516-ft. above sea level. Latitude 38° 25' 34" Longitude 81° 58' 25". Transmitter: 1.5-mi. SSW of Teays. Ownership: Pappas Telecasting Companies (Group Owner), see Ownership of Commercial TV Stations. Represented (legal): Fletcher, Heald & Hildreth PLC. Charleston-Huntington DMA. BPCT-960722KD.

Fairmont (Ch. 66)—Davis Television Fairmont LLC, c/o Leventhal, Suite 600, 2000 K St. NW, Washington, DC 20006. Phone: 202-429-8970. Proposed power: 1510-kw max. visual. Antenna: 863-ft. above av. terrain, 525-ft. above ground, 2024-ft. above sea level. Latitude 39° 24' 51" Longitude 80° 20' 45". Transmitter: 2.5-mi. WNW of Shinnston. Ownership: Davis Television Inc. DTV ownership: DTV LLC, managing member, 49.51%; DF Investment Corp., 50.49%. DTV LLC ownership: Marvin Davis, Mgr. & Trustee. DFIC ownership: Fox Television Stations Inc., 99% equity; DTV Inc., 100% voting rights, 1% equity. DTV Inc. ownership: Marvin Davis, Trustee. Represented (legal): Leventhal, Senter & Lerman PLLC. Clarksburg-Weston DMA. BPCT-960920IY.

Fairmont (Ch. 66)—Marri Broadcasting LP, c/o David P. Lampel, 659 W. 183rd St., New York, NY 10033-3807. Proposed power: 1500-kw max. visual. Antenna: 494-ft. above av. terrain, 95-ft. above ground, 1640-ft. above sea level. Latitude 39° 31' 38" Longitude 80° 09' 16". Transmitter: 1.2-mi. WNW of Hawkinberry Run & U.S. Rte. 19 intersection. Ownership: Harry E. Figgie III, Pres., 25%; David P. Lampel, Exec. V.P.; Mark P. Figgie, 25%; Matthew P. Figgie, 25%; Nancy F. Figgie, 20%; Harry E. Figgie Jr., 5%. Represented (legal): Gardner, Carton & Douglas. Represented (engineering): Smith & Fisher. Clarksburg-Weston DMA. BPCT-960920KS.

Wisconsin

Green Bay (Ch. 44)—Green Bay 44 LLC, 5925 Cromo, El Paso, TX 79912. Phone: 915-581-0306. Proposed power: 5000-kw max. visual. Antenna: 1112-ft. above av. terrain, 918-ft. above ground, 1879-ft. above sea level. Latitude 44° 30' 48" Longitude 88° 00' 24". Transmitter: 0.4-mi., 45° from Morrison. Ownership: Pete E. Warren III. Green Bay-Appleton DMA. BPCT-960920YF.

Oshkosh (Ch. 22)—Oshkosh 22 LLC, 120 Colina Alta, El Paso, TX 79912-3722. Phone: 915-584-2395. E-mail: keith@spacetrilogy.com. Proposed power: 5000-kw max. & 5000-kw horizontal visual, 500-kw max. & 500-kw horizontal aural. Antenna: 1112-ft. above av. terrain, 1955-ft. above ground, 2716-ft. above sea level. Latitude 44° 23' 43" Longitude 88° 35' 29". Transmitter: 0.5-mi. W of Hwy. 76, 1.25-mi. N of County Rd. 5. Ownership: Mark Leitch. Represented (legal): Stuart B. Mitchell. Represented (engineering): WES Inc. Green Bay-Appleton DMA. BPCT-960920YL.

Richland Center (Ch. 45)—Fant Broadcast Development LLC, 2154 Highland Ave. S, Birmingham, AL 35205-4002. Phone: 205-933-1030. Fax: 205-933-1040. Proposed power: 5000-kw max. visual. Antenna: 1005-ft. above av. terrain, 553-ft. above ground, 2013-ft. above sea level. Latitude 43° 23' 40" Longitude 89° 52' 20". Transmitter: 0.8-mi. W of Freedom Rd. & 4.5-mi. S of North Freedom Village on Tower Rd., Freedom Town. Ownership: Fant Broadcasting Co. LLC (Group Owner), see Ownership of Commercial TV Stations. Represented (legal): Fletcher, Heald & Hildreth PLC. Represented (engineering): Smith & Fisher. Madison DMA. BPCT-960702KN.

Wyoming

†Casper (Ch. 6 ETV)—Central Wyoming College, 2660 Peck Ave., Riverton, WY 82501. Phone: 307-856-6949. Fax: 307-856-3893. E-mail: rhicks@interserve.cwc.wy.edu. Proposed power: 0.3-kw visual. Antenna: 1759-ft. above av. terrain, 187-ft. above ground, 8205-ft. above sea level. Latitude 42° 44' 26" Longitude 106° 21' 34". Transmitter: Casper Mountain, 9-mi. SSW of Casper. Officers: Dr. Joanne McFarland, Pres.; Gregory Ray, Gen. Mgr.; Ruby Calvert, Programming Dir.; Roger Hicks, Engineering Dir. Casper-Riverton DMA. BPET-960624KT.

†Laramie (Ch. 8 ETV)—Central Wyoming College, 2660 Peck Ave., Riverton, WY 82501. Phone: 307-856-6949. Fax: 307-856-3893. E-mail: rhicks@interserve.cwc.wy.edu. Proposed power: 0.6-kw visual. Antenna: 1056-ft. above av. terrain, 125-ft. above ground, 2944-ft. above sea level. Latitude 41° 18' 36" Longitude 105° 27' 17". Transmitter: Pilot Hill, 7-mi. E of Laramie. Officers: Dr. Joanne McFarland, Pres.; Gregory Ray, Gen. Mgr.; Ruby Calvert, Programming Dir.; Roger Hicks, Engineering Dir. Represented (legal): Fletcher, Heald & Hildreth PLC. Represented (engineering): Hatfield & Dawson. Denver DMA. BPET-921210KE.

Puerto Rico

Mayaguez (Ch. 16)—Signal Broadcasting, Box 980, Quebradillas, PR 00678. Phone: 787-895-2725. Fax: 787-895-9198. Proposed power: 9.5-kw max. visual. Antenna: 1108-ft. above av. terrain, 115-ft. above ground, 1263-ft. above sea level. Latitude 18° 18' 51" Longitude 67° 11' 24". Transmitter: Rd. 115, R412, Km 5.5. Ownership: Jose J. Arzuaga, 51%; Juan G. Padin, 49%. Represented (legal): James L. Oyster. Puerto Rico DMA. BPCT-920102KE.

†San Juan (Ch. 62 ETV)—Community Radio Systems, Box 980, Quebradillas, PR 00678. Phone: 787-895-2725. Fax: 787-895-4198. Proposed power: 46.24-kw max. visual. Antenna: 755-ft. above av. terrain, 100-ft. above ground, 3594-ft. above sea level. Latitude 18° 18' 36" Longitude 65° 47' 41". Transmitter: El Yunque Peak, 9-mi. W of Fajardo. Ownership: Jose J. Arzuaga, 50%; Gregorio Padin, 50%; Eligio Padin, Secy.; Ruben Reyes, Member; William Padin, Member. Represented (legal): James L. Oyster. Puerto Rico DMA. BPET-930701KF.

Digital Construction Permits & Applications

Dagger (†) indicates non-commercial educational station; Diamond (◆) indicates application. **Note:** This listing can be kept up-to-date and corrected with the *Television & Cable Action Update* published by Warren Communications News, reporting all current FCC grants, applications, changes, etc.

Alabama

Anniston (Ch. 58)—WJSU-DT. Network Service: ABC. TV Alabama Inc., 800 Concourse Pkwy., Suite 200, Birmingham, AL 35244. Phone: 205-403-3340. Technical facilities: Channel No. 58 (734-740 MHz). 1000-kw max. visual. Antenna: 1181-ft. above av. terrain, 423-ft. above ground, 1903-ft. above sea level. Latitude 33° 36' 24" Longitude 86° 25' 03". Ownership: Albritton Communications Co. (Group Owner). Birmingham DMA. BPCDT-19991028ACB. Grant Date: February 1, 2001.

◆ **Bessemer (Ch. 18)**—WDBB-DT. Network Service: WBN. WDBB-TV, 6120 W. Tropicana, Suite 329, Las Vegas, NV 89103. Phone: 205-345-1117. Fax: 205-345-1173. Technical facilities: Channel No. 18 (494-500 MHz). 1000-kw max. visual. Antenna: 2215-ft. above av. terrain 1966-ft. above ground. Latitude 33° 28' 51" Longitude 87° 24' 03". Ownership: WDBB-TV Inc. Birmingham DMA. BPCDT-19991101AEA.

◆ **Birmingham (Ch. 36)**—WABM-DT. Network Service: UPN. Birmingham (WABM-TV) Licensee Inc., 3474 William Penn Hwy., Pittsburgh, PA 15235. Phone: 412-829-9788. Technical facilities: Channel No. 36 (602-608 MHz). 950-kw max. visual. Antenna: 1342-ft. above av. terrain, 1020-ft. above ground. Latitude 33° 29' 04" Longitude 86° 48' 25". Ownership: Glencairn Ltd. Broadcast Properties (Group Owner). Birmingham DMA. BPCDT-19991029AGR.

Birmingham (Ch. 50)—WBRC-DT. Network Service: FOX. WBRC License Inc., 5151 Wisconsin Ave. NW, Washington, DC 20016. Phone: 202-895-3088. Technical facilities: Channel No. 50 (686-692 MHz). 1000-kw max. visual. Antenna: 1224-ft. above av. terrain, 850-ft. above ground. Latitude 33° 29' 19" Longitude 86° 47' 58". Ownership: Fox Television Stations Inc. (Group Owner). Birmingham DMA. BPCDT-19991014ABM. Grant Date: November 30, 1999.

Birmingham (Ch. 30)—WIAT-DT. Network Service: CBS. MG Broadcasting of Birmingham Inc., Box 59496, 2075 Golden Crest Dr., Birmingham, AL 35209. Phone: 205-322-4200. Technical facilities: Channel No. 30 (566-572 MHz). 1000-kw max. visual. Antenna: 1194-ft. above av. terrain, 902-ft. above ground, 1818-ft. above sea level. Latitude 33° 29' 02" Longitude 86° 48' 21". Ownership: Media General Inc. (Group Owner). Birmingham DMA. BPCDT-19991025ADL. Grant Date: October 25, 2000.

Birmingham (Ch. 28)—WTTQ-DT. Network Service: WBN. WTTQ Licensee LLC, 10736 Beaver Dam Rd., Cockeysville, MD 21030. Phone: 205-943-2168. Technical facilities: Channel No. 28 (554-560 MHz). 1000-kw max. visual. Antenna: 1342-ft. above av. terrain, 1020-ft. above ground, 1972-ft. above sea level. Latitude 33° 29' 04" Longitude 86° 48' 25". Ownership: Sinclair Broadcast Group Inc. (Group Owner). Birmingham DMA. BPCDT-19991022ABR. Grant Date: July 25, 2001.

† **Demopolis (Ch. 19 ETV)**—WHIQ-DT. Network Service: PBS. Alabama Educational Television Commission, 2112 11th Ave., Birmingham, AL 35256. Phone: 205-328-8756. Technical facilities: Channel No. 19 (500-506 MHz). 1000-kw max. visual. Antenna: 1027-ft. above av. terrain, 935-ft. above ground, 1168-ft. above sea level. Latitude 32° 21' 45" Longitude 87° 52' 04". Transmitter: 6-mi. NW of Linden. Ownership: Alabama Educational Television Commission. Represented (legal): Hogan & Hartson LLP. Montgomery DMA. BNPEDT-20000501AIV. Grant Date: February 12, 2001.

Dothan (Ch. 21)—WDHN-DT. Network Service: ABC. Morris Network of Alabama Inc., Box 6237, Dothan, AL 36302. Phone: 334-793-1818. Technical facilities: Channel No. 21 (512-518 MHz). 59-kw max. visual. Antenna: 659-ft. above av. terrain, 670-ft. above ground, 923-ft. above sea level. Latitude 31° 14' 25" Longitude 85° 18' 43". Transmitter: 5274 E. State Hwy. 52. Ownership: Morris Network Inc. (Group Owner). Represented (sales): Continental Television Sales. Dothan DMA. BPCDT-19990924AAN. Grant Date: November 30, 1999.

Dothan (Ch. 36)—WTVY-DT. Network Service: CBS. Benedek License Corp., Box 1089, 285 N. Foster Rd., Dothan, AL 36302. Phone: 334-792-3185. Technical facilities: Channel No. 36 (602-608 MHz). 995-kw max. visual. Antenna: 1880-ft. above av. terrain, 1870-ft. above ground. Latitude 30° 55' 10" Longitude 85° 44' 28". Ownership: Benedek Broadcasting Co. LLC (Group Owner). Dothan DMA. BPCDT-19991029ADN. Grant Date: February 22, 2001.

† **Dozier (Ch. 11 ETV)**—WDIQ-DT. Network Service: PBS. Alabama Educational Television Commission, 2112 11th Ave. S, Birmingham, AL 35205. Phone: 800-239-5233. Technical facilities: Channel No. 11 (198-204 MHz). 1-kw visual. Antenna: 1289-ft. above av. terrain, 1148-ft. above ground, 1654-ft. above sea level. Latitude 31° 33' 16" Longitude 86° 23' 32". Ownership: Alabama Educational Television Commission. Montgomery DMA. BPCDT-20010116AHN. Grant Date: January 30, 2001.

Florence (Ch. 14)—WHDF-DT. Network Service: NBC. Valley Television LLC, 840 Cypress Mill Rd., Florence, AL 35630. Phone: 256-767-1515. Technical facilities: Channel No. 14 (470-476 MHz). 1000-kw max. visual. Antenna: 1414-ft. above av. terrain, 1316-ft. above ground, 2155-ft. above sea level. Latitude 35° 00' 10" Longitude 87° 08' 10". Ownership: Valley Television LLC (Group Owner). Huntsville-Decatur-Florence DMA. BPCDT-19991029ADV. Grant Date: February 1, 2001.

† **Florence (Ch. 22 ETV)**—WFHQ-DT. Network Service: PBS. Alabama Educational Television Commission, 2112 11th Ave. S, Birmingham, AL 35256. Phone: 205-328-8756. Technical facilities: Channel No. 22 (518-524 MHz). 1000-kw max. visual. Antenna: 663-ft. above av. terrain, 489-ft. above ground, 1394-ft. above sea level. Latitude 34° 34' 41" Longitude 87° 47' 02". Transmitter: Hwy. 65, 4-mi. NE of Frankfort. Ownership: Alabama Educational Television Commission. Represented (legal): Hogan & Hartson LLP. Huntsville-Decatur-Florence DMA. BNPEDT-20000501AIS. Grant Date: February 12, 2001.

Gadsden (Ch. 45)—WPXH-DT. Network Service: PAX. Paxson Communications License Co. LLC, 601 Clearwater Park Rd., West Palm Beach, FL 33401. Studio: 2085 Golden Crest Dr., Birmingham, AL 35209. Phone: 561-659-4122. Fax: 561-659-4754. Technical facilities: Channel No. 45 (656-662 MHz). 225-kw max. visual. Antenna: 1063-ft. above av. terrain, 968-ft. above ground, 1972-ft. above sea level. Latitude 33° 53' 27" Longitude 86° 28' 13". Transmitter: Approx 1-mi. at a bearing of 140° from the intersection of County Highway 1 & Boat Land Rd. Ownership: Paxson Communications Corp. (Group Owner). Personnel: Jim R. Moss, General Manager; C. Terrell Smith, Chief Engineer. Birmingham DMA. BPCDT-990402KG. Grant Date: February 1, 2001.

Gadsden (Ch. 26)—WTJP-DT. Network Service: TBN. Trinity Broadcasting Network Inc., 2442 Michelle Dr., Tustin, CA 92780. Phone: 714-957-9699. Technical facilities: Channel No. 26 (542-548 MHz). 150-kw max. visual. Antenna: 1033-ft. above av. terrain, 646-ft. above ground, 1962-ft. above sea level. Latitude 33° 48' 53" Longitude 86° 26' 55". Ownership: Trinity Broadcasting Network Inc. (Group Owner). Birmingham DMA. BPCDT-19991101AHS. Grant Date: January 26, 2001.

Huntsville (Ch. 32)—WAAY-DT. Network Service: ABC. Grapevine of Huntsville License Sub LLC, 7621 Little Ave., Suite 506, Charlotte, NC 28226. Phone: 404-760-0921. Technical facilities: Channel No. 32 (578-584 MHz). 468-kw max. visual. Antenna: 1696-ft. above av. terrain, 906-ft. above ground, 2454-ft. above sea level. Latitude 34° 44' 12" Longitude 86° 31' 59". Ownership: GOCOM Holdings LLC (Group Owner). Represented (sales): Millennium Sales & Marketing. Huntsville-Decatur-Florence DMA. BPCDT-19991101AGT. Grant Date: January 24, 2001.

Huntsville (Ch. 49)—WAFF-DT. Network Service: NBC. Raycom America Inc., 1414 N. Memorial Pkwy., Huntsville, AL 35801. Phone: 520-744-1313. Technical facilities: Channel No. 49 (680-686 MHz). 50-kw max. visual. Antenna: 1473-ft. above av. terrain, 1465-ft. above ground, 2617-ft. above sea level. Latitude 34° 42' 39" Longitude 86° 32' 07". Ownership: Raycom Media Inc. (Group Owner). Huntsville-Decatur-Florence DMA. BPCDT-19991028ADA. Grant Date: March 10, 2000.

† **Huntsville (Ch. 24 ETV)**—WHIQ-DT. Network Service: PBS. Alabama Educational Television Commission, 2112 11th Ave., Birmingham, AL 35256. Phone: 205-328-8756. Technical facilities: Channel No. 24 (530-536 MHz). 750-kw max. visual. Antenna: 1115-ft. above av. terrain, 299-ft. above ground, 1896-ft. above sea level. Latitude 34° 44' 13" Longitude 86° 31' 45". Transmitter: 706 Read Dr. SE. Ownership: Alabama Educational Television Commission. Huntsville-Decatur-Florence DMA. BNPEDT-20000501AII. Grant Date: February 12, 2001.

Huntsville (Ch. 59)—WHNT-DT. Network Service: CBS. New York Times Management Services, 2202 N. Westshore Blvd., Suite 370, Tampa, FL 33607. Phone: 256-533-1919. Fax: 256-533-4503. Web site: <http://www.whnt19.com>. Technical facilities: Channel No. 59 (740-746 MHz). 200-kw max. visual. Antenna: 1695-ft. above av. terrain, 863-ft. above ground, 2468-ft. above sea level. Latitude 34° 44' 19" Longitude 86° 31' 56". Satellite Earth Station: Ku & C-band; Transmit/receive; Andrew receivers. Ownership: The New York Times Co. (Group Owner). Represented (sales): Continental Television Sales. Represented (legal): Koteen D. Naftalin LLP. Personnel: Boss Alverson, Station Operations Director; Nonda Sloan, Vice President & Controller; Bill Ambrose, Vice President & General Sales Manager; Stan Pylant, Local Sales Manager; Steve King, Chief Engineer; Bill Shory, News Director; Carver Myhand, Program Director; Dawn Marek, Promotion Director; Holly Griggs, Marketing Director. Huntsville-Decatur-Florence DMA. BNPEDT-20000210AAZ. Grant Date: January 29, 2001.

Huntsville (Ch. 41)—WZDX-DT. Network Service: FOX. Huntsville Television Acquisition Corp., 915 Middle River Dr., Suite 409, Fort Lauderdale, FL 33304. Phone: 954-568-2000. Technical facilities: Channel No. 41 (632-638 MHz). 360-kw max. visual. Antenna: 1883-ft. above av. terrain, 1168-ft. above ground, 2634-ft. above sea level. Latitude 34° 38' 00" Longitude 86° 30' 47". Ownership: Grant Broadcasting Stations (Group Owner). Represented (sales): Petry Television Inc. Represented (legal): Wilkinson, Barker, Knauer LLP. Personnel: Milton Grant, General Manager; Rolfe Grover, General Sales Manager; Cindy Buller, Local Sales Manager; Paul Imbraglio, National Sales Manager; Wallace Tidwell, Chief Engineer; Linda Jones, Program Director; Tim Hess, Promotion Director; Gloria Johnson, Business Manager. Huntsville-Decatur-Florence DMA. BPCDT-19991122AAX. Grant Date: October 31, 2000.

† **Louisville (Ch. 44 ETV)**—WGIQ-DT. Network Service: PBS. Alabama Educational Television Commission, 2112 11th Ave., Birmingham, AL 35256. Phone: 205-328-8756. Technical facilities: Channel No. 44 (650-656 MHz). 925-kw max. visual. Antenna: 797-ft. above av. terrain, 627-ft. above ground, 1214-ft. above sea level. Latitude 31° 43' 04" Longitude 85° 26' 03". Transmitter: TV Tower Rd., 0.37-mi. W of Texasville. Ownership: Alabama Educational Television Commission.

Alabama—Digital Construction Permits & Applications

Represented (legal): Hogan & Hartson LLP. Columbus, GA DMA. BNPEDT-20000501AIM. Grant Date: February 12, 2001.

◆ **Mobile (Ch. 9)**—WALA-DT. Network Service: FOX. Emmis Television License Corp. of Mobile, 3500 W. Olive Ave., Suite 300, Burbank, CA 91505-4604. Phone: 818-973-2722. Technical facilities: Channel No. 9 (186-192 MHz). 18.04-kw visual. Antenna: 1135-ft. above av. terrain, 1047-ft. above ground. Latitude 30° 41' 17" Longitude 87° 47' 54". Ownership: Emmis Communications Corp. (Group Owner). Mobile-Pensacola DMA. BPCDT-19991028AEO.

† **Mobile (Ch. 41 ETV)**—WEIQ-DT. Network Service: PBS. Alabama Educational Television Commission, 2112 11th Ave. S, Birmingham, AL 35256. Phone: 205-328-8756. Technical facilities: Channel No. 41 (632-638 MHz). 199-kw max. visual. Antenna: 607-ft. above av. terrain, 518-ft. above ground, 686-ft. above sea level. Latitude 30° 39' 33" Longitude 87° 53' 33". Transmitter: 0.6-mi. S of U.S. Hwy. 31, Spanish Fort. Ownership: Alabama Educational Television Commission. Represented (legal): Hogan & Hartson LLP. Mobile-Pensacola DMA. BNPEDT-20000501AIQ. Grant Date: May 8, 2001.

◆ **Mobile (Ch. 27)**—WKRQ-DT. Network Service: CBS. Media General Broadcasting Inc., 333 E. Franklin St., Richmond, VA 23219. Phone: 251-479-5555. Fax: 251-473-8130. E-mail: tv5@wkrq.com. Web site: <http://www.wkrq.com>. Technical facilities: Channel No. 27 (548-554 MHz). 1000-kw max. visual. Antenna: 1827-ft. above av. terrain, 1795-ft. above ground, 1965-ft. above sea level. Latitude 30° 41' 20" Longitude 87° 49' 49". Ownership: Media General Inc. (Group Owner). Represented (sales): MMT Sales Inc. Represented (legal): Dow, Lohnes & Albertson PLLC. Personnel: Joe Goleniowski, General Manager; Jeff West, General Sales Manager; Sue Cosgrove, Local Sales Manager; Mark Bunting, National Sales Manager; Jim Richardson, Chief Engineer; Dan Cates, News Director; Venelia Rainer, Program Director; Robin Delaney, Promotion & Marketing Director; Patrice Gutter, Business Manager. Mobile-Pensacola DMA. BNPEDT-20000501AGH. Grant Date: February 22, 2001.

◆ **Mobile (Ch. 20)**—WMPV-DT. Network Service: TBN. Trinity Broadcasting Network Inc., 2442 Michelle Dr., Tustin, CA 92780. Phone: 714-957-9699. Technical facilities: Channel No. 20 (506-512 MHz). 500-kw max. visual. Antenna: 1883-ft. above av. terrain, 1923-ft. above ground. Latitude 30° 37' 47" Longitude 87° 38' 15". Ownership: Trinity Broadcasting Network Inc. (Group Owner). Mobile-Pensacola DMA. BPCDT-19991101AHY.

◆ **Mobile (Ch. 47)**—WPMI-DT. Network Service: NBC. Clear Channel Broadcasting Licenses Inc., 200 Concord Plaza, Suite 600, San Antonio, TX 78216. Phone: 210-822-2828. Technical facilities: Channel No. 47 (668-674 MHz). 1000-kw max. visual. Antenna: 1831-ft. above av. terrain, 1831-ft. above ground. Latitude 30° 36' 40" Longitude 86° 36' 27". Ownership: Clear Channel Broadcasting Inc. (Group Owner). Represented (sales): Millennium Sales & Marketing. Mobile-Pensacola DMA. BNPEDT-20010213ABQ. Grant Date: June 4, 2001.

† **Montgomery (Ch. 14 ETV)**—WAIQ-DT. Network Service: PBS. Alabama Educational Television Commission, 2112 11th Ave. S, Birmingham, AL 35256. Phone: 205-328-8756. Technical facilities: Channel No. 14 (470-476 MHz). 50-kw max. visual. Antenna: 528-ft. above av. terrain, 476-ft. above ground, 722-ft. above sea level. Latitude 32° 22' 55" Longitude 86° 17' 33". Transmitter: 706 Read Dr. SE, Huntsville. Requests modification of CP for change to 700-kw max. visual, transmitter 1300 Upper Wetumpka Rd. BNPEDT-20000501AIP. Ownership: Alabama Educational Television Commission. Represented (engineering): Kessler & Gehman Associates Inc. Montgomery DMA. BNPEDT-990223KE. Grant Date: April 1, 1999.

◆ **Montgomery (Ch. 16)**—WCOV-DT. Network Service: FOX. Woods Communications Corp., One WCOV Ave., Montgomery, AL 36111. Phone: 334-288-7020. Fax: 334-288-5414. Technical facilities: Channel No. 16 (482-488 MHz). 1000-kw max. visual. Antenna: 1699-ft. above av. terrain, 1631-ft. above ground, 2162-ft. above sea level. Latitude 31° 58' 28" Longitude 86° 09' 44". Transmitter: Grady. Ownership: Woods Communications Corp. (Group Owner). Represented (sales): Millennium Sales & Marketing. Represented (legal): Shainis & Peltzman. Represented (engineering): Cohen, Dippell & Everist. Personnel: Dennis B. Christine, General Manager; Dan Howard, Local Sales Manager; Glenn Roiston, National Sales Manager; Phil Witt, Chief Engineer; Joe Holmberg, Promotion Director; Amy Drone, Business Manager. Highest 30 Sec. rate: \$2500. Montgomery DMA. BPCDT-19991012ACM. Grant Date: February 1, 2001.

◆ **Montgomery (Ch. 46)**—WMCB-DT. Network Service: TBN. Trinity Broadcasting Network Inc., 2442 Michelle Dr., Tustin, CA 92780. Phone: 334-272-0045. Fax: 334-277-6635. Technical facilities: Channel No. 46 (662-668 MHz). 500-kw max. visual. Antenna: 1010-ft. above av. terrain, 1037-ft. above ground, 1217-ft. above sea level. Latitude 32° 24' 13" Longitude 86° 11' 47". Ownership: Trinity Broadcasting Network Inc. (Group Owner). Montgomery DMA. BPCDT-19991013ABR. Grant Date: January 11, 2001.

◆ **Montgomery (Ch. 51)**—WNCF-DT. Network Service: ABC. Channel 32 Montgomery LLC, 6120 Tropicana Ave., Suite 329, Las Vegas, NV 89103-4694. Phone: 702-876-6350. Technical facilities: Channel No. 51 (692-698 MHz). 58-kw max. visual. Antenna: 807-ft. above av. terrain, 705-ft. above ground, 991-ft. above sea level. Latitude 32° 22' 04" Longitude 86° 15' 42". Ownership: BroadcastMediaGroup LLC. Montgomery DMA. BPCDT-19991004ABQ. Grant Date: May 2, 2001.

◆ **Montgomery (Ch. 57)**—WSFA-DT. Network Service: NBC. Cosmos Broadcasting Corp., 12 E. Delano Ave., Montgomery, AL 36105. Phone: 334-288-1212. Technical facilities: Channel No. 57 (728-734 MHz). 1000-kw max. visual. Antenna: 1919-ft. above av. terrain, 1811-ft. above ground, 2291-ft. above sea level. Latitude 31° 58' 28" Longitude 86° 09' 44". Ownership: Cosmos Broadcasting Corp. (Group Owner). Montgomery DMA. BPCDT-19991101ACH. Grant Date: June 7, 2000.

◆ **Opelika (Ch. 31)**—WSWS-DT. Network Service: WBN. Pappas Telecasting of Opelika, 500 S. Chinoweth Rd., Visalia, CA 93277. Phone: 559-733-7800. Technical facilities: Channel No. 31 (572-578 MHz). 126-kw max. visual. Antenna: 1371-ft. above av. terrain, 1286-ft. above ground. Latitude 32° 19' 25" Longitude 84° 46' 46". Ownership: Pappas Telecasting Companies (Group Owner). Per-

sonnel: Walter Dix, General Manager; Shae Gray, Program Director; Robert Hill, Production Manager. Columbus, GA DMA. BPCDT-19991101AGV.

◆ **Ozark (Ch. 33)**—WDFX-DT. Network Service: FOX. Waitt License Co. of Alabama LLC., 13906 Gold Circle, Suite 201, Omaha, NE 68144. Phone: 402-330-2520. Technical facilities: Channel No. 33 (584-590 MHz). 1000-kw max. visual. Antenna: 558-ft. above av. terrain, 564-ft. above ground, 820-ft. above sea level. Latitude 31° 12' 29" Longitude 85° 36' 51". Ownership: Waitt Broadcasting Inc. (Group Owner). Represented (sales): Millennium Sales & Marketing. Personnel: Renee Rutledge, General Manager; Terri Bodiford, Local Sales Manager; Glenda Powers, National Sales Manager; Wes Roten, Chief Engineer; Sherri David, Promotion Director; Liesl Strength, Business Manager. Highest 30 Sec. rate: \$375. Dothan DMA. BPCDT-19991018AAK. Grant Date: June 11, 2001.

◆ **Selma (Ch. 55)**—WAKA-DT. Network Service: CBS. Alabama Broadcasting Partners, 3020 Eastern Blvd., Montgomery, AL 36123. Phone: 334-271-8888. Technical facilities: Channel No. 55 (716-722 MHz). 1000-kw max. visual. Antenna: 1578-ft. above av. terrain, 1581-ft. above ground, 1818-ft. above sea level. Latitude 32° 08' 57" Longitude 86° 46' 43". Ownership: Bahakel Communications Ltd. (Group Owner). Represented (sales): Continental Television Sales. Montgomery DMA. BPCDT-19991013ABG. Grant Date: December 2, 1999.

◆ **Selma (Ch. 29)**—WBIH-DT. Flinn Broadcasting Corp., 188 S. Bellevue, Suite 222, Memphis, TN 38104. Phone: 901-726-8970. Technical facilities: Channel No. 29 (560-566 MHz). 500-kw max. visual. Antenna: 1539-ft. above av. terrain, 1371-ft. above ground. Latitude 32° 32' 27" Longitude 86° 50' 33". Ownership: Flinn Broadcasting Corp. (Group Owner). Montgomery DMA. BPCDT-19991101AJQ.

◆ **Troy (Ch. 48)**—WRJM-DT. Network Service: UPN. Josie Park Broadcasting Inc., 409 E. Broad St., Ozark, AL 36360. Phone: 334-774-9323. Technical facilities: Channel No. 48 (674-680 MHz). 50-kw max. visual. Antenna: 1130-ft. above av. terrain, 977-ft. above ground, 1544-ft. above sea level. Latitude 32° 03' 36.54" Longitude 85° 57' 01.83". Ownership: Josie Park Broadcasting Inc. (Group Owner). Montgomery DMA. BPCDT-19991101AKR. Grant Date: February 7, 2001.

◆ **Tuscaloosa (Ch. 34)**—WCFT-DT. Network Service: ABC. TV Alabama Inc., 800 Concourse Pkwy., Suite 200, Birmingham, AL 35244. Phone: 205-403-3340. Technical facilities: Channel No. 34 (590-596 MHz). 685-kw max. visual. Antenna: 2103-ft. above av. terrain, 1903-ft. above ground, 2543-ft. above sea level. Latitude 33° 28' 48" Longitude 87° 25' 50". Ownership: Allbritton Communications Co. (Group Owner). Birmingham DMA. BPCDT-19991026ACL. Grant Date: July 5, 2001.

Alaska

† **Anchorage (Ch. 24 ETV)**—KAKM-DT. Network Service: PBS. Alaska Public Telecommunications Inc., 3877 University Dr., Anchorage, AK 99508. Phone: 907-563-7070. Technical facilities: Channel No. 24 (530-536 MHz). 50-kw max. visual. Antenna: 128-ft. above av. terrain, 262-ft. above ground, 258-ft. above sea level. Latitude 61° 11' 33" Longitude 149° 54' 01". Ownership: Alaska Public Telecommunications Inc. Anchorage DMA. BNPEDT-20000201ABT. Grant Date: April 9, 2001.

◆ **Anchorage (Ch. 32)**—KDMD-DT. Network Service: HSN. Green TV Corp., Box 255, Evergreen, CO 80437. Phone: 303-477-3031. Technical facilities: Channel No. 32 (578-584 MHz). 50-kw max. visual. Antenna: 128-ft. above av. terrain, 262-ft. above ground. Latitude 61° 11' 33" Longitude 149° 54' 01". Ownership: Green TV Corp. (Group Owner). Anchorage DMA. BPCDT-19991029AHM. Grant Date: April 9, 2001.

◆ **Anchorage (Ch. 30)**—KIMO-DT. Network Service: ABC. Smith Television License Holdings Inc., 720 2nd Ave. S, St. Petersburg, FL 33701. Phone: 727-821-7900. Technical facilities: Channel No. 30 (566-572 MHz). 108-kw max. visual. Antenna: 509-ft. above av. terrain, 492-ft. above ground. Latitude 61° 25' 22" Longitude 149° 52' 20". Ownership: Smith Television of New York Inc. (Group Owner). Represented (sales): Continental Television Sales. Anchorage DMA. BPCDT-19991029ABP.

◆ **Anchorage (Ch. 20)**—KTBY-DT. Network Service: FOX. GOCOM of Anchorage License Sub LLC, 7621 Little Ave., Suite 506, Charlotte, NC 28226. Phone: 404-760-0921. Technical facilities: Channel No. 20 (506-512 MHz). 1000-kw max. visual. Antenna: 177-ft. above av. terrain, 26-ft. above ground. Latitude 61° 13' 11" Longitude 149° 53' 24". Ownership: GOCOM Holdings LLC (Group Owner). Anchorage DMA. BPCDT-19991101AJH. Grant Date: July 13, 2001.

◆ **Anchorage (Ch. 18)**—KTUU-DT. Network Service: NBC. Channel 2 Broadcasting Co., 701 E. Tudor Rd., Suite 220, Anchorage, AK 99503-7488. Phone: 907-762-9202. Technical facilities: Channel No. 18 (494-500 MHz). 50-kw max. visual. Antenna: 138-ft. above av. terrain, 374-ft. above ground. Latitude 61° 11' 33" Longitude 149° 54' 01". Ownership: Channel 2 Broadcasting Co. (Group Owner). Anchorage DMA. BPCDT-19991025ADS. Grant Date: April 9, 2001.

◆ **Anchorage (Ch. 28)**—KTVA-DT. Network Service: CBS. Media News Group Inc., 1560 Broadway, Suite 2075, Denver, CO 80202. Phone: 907-273-3192. Technical facilities: Channel No. 28 (554-560 MHz). 1000-kw max. visual. Antenna: 128-ft. above av. terrain, 262-ft. above ground, 357-ft. above sea level. Latitude 61° 11' 33" Longitude 149° 54' 01". Transmitter: 1007 W. 32nd Ave. Ownership: Media News Group Inc. Represented (engineering): Hammett & Edison Inc. Anchorage DMA. BPCDT-980209KF. Grant Date: March 1, 1999.

◆ **Anchorage (Ch. 22)**—KYES-DT. Network Service: UPN. Fireweed Communications Corp., 3700 Woodland Dr., No. 800, Anchorage, AK 99517. Phone: 907-248-5937. Technical facilities: Channel No. 22 (518-524 MHz). 10-kw max. visual. Antenna: 1020-ft. above av. terrain, 166-ft. above ground. Latitude 61° 20' 10" Longitude 149° 30' 47". Ownership: Fireweed Communications Corp. (Group Owner). Anchorage DMA. BPCDT-19991021ABZ.

◆ **Fairbanks (Ch. 18)**—KATN-DT. Network Service: ABC. Smith Television License Holdings Inc., 720 2nd Ave. S. St. Petersburg, FL 33701. Phone: 727-821-7900. Technical facilities: Channel No. 18 (494-500 MHz). 60.3-kw max. visual. Antenna: Minus 30-ft. above av. terrain, 128-ft. above ground. Latitude 64° 50' 42" Longitude 147° 42' 52". Requests modification of CP for change to 1000-kw max. visual, 512-ft. above av. terrain, 167-ft. above ground. Ownership: Smith Television of New York Inc. (Group Owner). Represented (sales): Continental Television Sales. Fairbanks DMA. BPCDT-19991329ABJ.

◆ **Fairbanks (Ch. 22)**—KFXX-DT. Network Service: FOX. Tanana Valley Television Co., 3650 Braddock St., Suite 2, Fairbanks, AK 99701. Phone: 907-452-3697. Technical facilities: Channel No. 22 (518-524 MHz). 1-kw max. visual. Antenna: 702-ft. above av. terrain, 120-ft. above ground. Latitude 64° 55' 20" Longitude 147° 42' 55". Ownership: Tanana Valley Television Co. (Group Owner). Fairbanks DMA. BPCDT-19991012ABC.

Fairbanks (Ch. 26)—KTUV-DT. Network Service: NBC. AK Media Group Inc., 1333 New Hampshire Ave. NW, Suite 1000, Washington, DC 20036. Phone: 907-273-3192. Technical facilities: Channel No. 26 (542-548 MHz). 34.4-kw max. visual. Antenna: Minus 36-ft. above av. terrain, 125-ft. above ground, 561-ft. above sea level. Latitude 64° 50' 36" Longitude 147° 42' 48". Transmitter: Northward Bldg., 3rd & Lacey Sts. Ownership: The Ackerley Group (Group Owner). Represented (legal): Ruben, Winston, Diercks, Harris & Cooke LLP. Represented (engineering): Hammett & Edison Inc. Fairbanks DMA. BPCDT-980209KE. Grant Date: May 27, 1998.

◆ **Fairbanks (Ch. 24 ETV)**—KUAC-DT. Network Service: PBS. U. of Alaska, Box 755620, Fairbanks, AK 99775. Studio: 202 Fine Arts Bldg., Fairbanks, AK 99775. Phone: 907-474-7491. Fax: 907-474-5064. Technical facilities: Channel No. 24 (530-536 MHz). 69-kw max. visual. Antenna: 535-ft. above av. terrain, 79-ft. above ground, 1378-ft. above sea level. Latitude 64° 54' 42" Longitude 147° 46' 38". Transmitter: Bender Mountain, off Farmers Loop & Ski Boot Hill Rds. Ownership: U. of Alaska. Personnel: Scott Diseth, General Manager; Anne Biberman, Sales Manager; Willy Fourgue, Chief Engineer. Fairbanks DMA. BPEDT-20000428ADB.

◆ **Juneau (Ch. 11)**—KJUD-DT. Network Service: ABC. Smith Television License Holdings Inc., 720 2nd Ave. S. St. Petersburg, FL 33701. Phone: 727-821-7900. Technical facilities: Channel No. 11 (198-204 MHz). 3.2-kw visual. Antenna: Minus 1053-ft. above av. terrain, 164-ft. above ground. Latitude 58° 18' 05" Longitude 134° 26' 26". Ownership: Smith Television of New York Inc. (Group Owner). Represented (sales): Continental Television Sales. Juneau DMA. BPCDT-19991029ABS.

◆ **Juneau (Ch. 6 ETV)**—KTOO-DT. Network Service: PBS. Capital Community Broadcasting Inc., 360 Egan Dr., Juneau, AK 99801. Phone: 907-586-1670. Technical facilities: Channel No. 6 (82-88 MHz). 0.75-kw visual. Antenna: 1063-ft. above av. terrain, 2005-ft. above ground, 249-ft. above sea level. Latitude 58° 14' 04" Longitude 134° 25' 21". Transmitter: Federal Bldg., 9th & Glacier Aves. Ownership: Capital Community Broadcasting Inc. Juneau DMA. BPEDT-20000427ACM.

Ketchikan (Ch. 13)—KUBD-DT. Network Service: CBS. PolarComm Corp., Box 255, Evergreen, CO 80437. Phone: 303-477-3031. Technical facilities: Channel No. 13 (210-216 MHz). 3.2-kw visual. Antenna: Minus 253-ft. above av. terrain, 56-ft. above ground. Latitude 55° 20' 59" Longitude 131° 40' 12". Ownership: PolarComm Corp. Alaska DMA. BPCDT-19991029AHO. Grant Date: March 16, 2000.

Arizona

Flagstaff (Ch. 32)—KCFG-DT. Network Service: Independent. KM Television of Flagstaff LLC, 3654 W. Jarvis Ave., Skokie, IL 60076. Phone: 847-674-0864. Technical facilities: Channel No. 32 (578-584 MHz). 1000-kw max. visual. Antenna: 1125-ft. above av. terrain, 116-ft. above ground. Latitude 34° 58' 06" Longitude 111° 30' 29". Ownership: KM Communications Inc. (Group Owner). Phoenix DMA. BPCDT-19991004ABK. Grant Date: April 28, 2000.

Flagstaff (Ch. 27)—KDUO-DT (formerly KBXP-DT). Network Service: PAX. EBC Flagstaff Inc., One Shackelford Dr., Suite 400, Little Rock, AR 72211. Studio: 2158 N. 4th St., Flagstaff, AZ 86004-4235. Phone: 561-659-4122. Fax: 561-659-4754. Technical facilities: Channel No. 27 (548-554 MHz). 1000-kw max. visual. Antenna: 1506-ft. above av. terrain, 190-ft. above ground. Latitude 34° 58' 05" Longitude 111° 30' 29". Ownership: Equity Broadcasting Corp. (Group Owner). Personnel: Steve Soldingier, General Manager; Chris Furphy, Chief Engineer. Phoenix DMA. BPCDT-19990924AAS. Grant Date: January 11, 2001.

Flagstaff (Ch. 22)—KNAZ-DT. Network Service: NBC. Multimedia Holdings Corp., 1101 N. Central Ave., Phoenix, AZ 85004. Phone: 520-526-2232. Technical facilities: Channel No. 22 (518-524 MHz). 1000-kw max. visual. Antenna: 1575-ft. above av. terrain, 262-ft. above ground. Latitude 34° 58' 06" Longitude 111° 30' 28". Transmitter: Atop Mormon Mountain, 18-mi. SSE of Flagstaff. Ownership: Gannett Broadcasting Group (Group Owner). Personnel: Brian Kennedy, General Manager; Ingrid Nelson, Station Manager; Kurt Buckwald, General Sales Manager; Jon Koger, Chief Engineer; Jerome Pacca, News Director; Marge Divine, Business Manager. Phoenix DMA. BPCDT-19991020ACG. Grant Date: February 22, 2001.

Flagstaff (Ch. 18)—KTFL-DT. WTVA Inc., Box 350, Tupelo, MS 38802. Phone: 601-842-7620. Technical facilities: Channel No. 18 (494-500 MHz). 610-kw max. visual. Antenna: 1489-ft. above av. terrain, 180-ft. above ground. Latitude 34° 58' 06" Longitude 111° 30' 29". Transmitter: Mormon Mountain. Ownership: WTVA Inc. (Group Owner). Phoenix DMA. BPCDT-19990923AAK. Grant Date: November 30, 1999.

◆ **Green Valley (Ch. 47)**—KXGR-DT. Sunlight Corp. Inc., 2309 N. Hampton St., Tucson, AZ 85719. Phone: 602-622-0236. Technical facilities: Channel No. 47 (668-674 MHz). 1000-kw max. visual. Antenna: 3593-ft. above terrain, 173-ft. above ground. Latitude 32° 24' 54" Longitude 110° 42' 56". Ownership: Sunlight Corp. Inc. (Group Owner). Tucson DMA. BPCDT-20000501AEM.

Kingman (Ch. 19)—KMOH-DT. Network Service: WBN. Multimedia Holdings Corp., 1101 N. Central Ave., Phoenix, AZ 85004. Studio: 2201 N. Vickey St., Flagstaff, AZ 86004-6106. Phone: 520-526-2232. Technical facilities: Channel No. 19 (500-506 MHz). 1000-kw max. visual. Antenna: 1915-ft. above av. terrain, 50-ft. above ground. Latitude 35° 01' 57" Longitude 114° 21' 56". Ownership: Gannett Broadcasting Group (Group Owner). Phoenix DMA. BPCDT-19991020ABL. Grant Date: March 2, 2001.

Phoenix (Ch. 49)—KASW-DT. Network Service: WBN. KASW Inc., 400 S. Record St., Dallas, TX 75202. Phone: 480-661-6161. Technical facilities: Channel No. 49 (680-686 MHz). 531-kw max. visual. Antenna: 1598-ft. above av. terrain, 184-ft. above ground. Latitude 33° 20' 01" Longitude 112° 03' 44". Ownership: Belo Corp. (Group Owner). Phoenix DMA. BPCDT-19991026ACB. Grant Date: July 13, 2001.

◆ **Phoenix (Ch. 39 ETV)**—KDTP-DT. Network Service: ETV. Community Television Educators Inc., 5000 Westgrove Lane, Colleyville, TX 76034. Phone: 817-858-9955. Technical facilities: Channel No. 39 (620-626 MHz). 50-kw max. visual. Antenna: 1611-ft. above av. terrain, 82-ft. above ground, 2739-ft. above sea level. Latitude 33° 20' 01" Longitude 112° 03' 44". Transmitter: South Mountain Antenna Farm. Ownership: Community Television Educators Inc. Phoenix DMA. BPEDT-20000501AHL.

◆ **Phoenix (Ch. 20)**—KPAZ-DT. Network Service: TBN. Trinity Broadcasting Network Inc., 2442 Michelle Dr., Tustin, CA 92780. Phone: 602-273-1477. Technical facilities: Channel No. 20 (506-512 MHz). 500-kw max. visual. Antenna: 1604-ft. above av. terrain, 148-ft. above ground, 2769-ft. above sea level. Latitude 33° 20' 02' 50" Longitude 112° 03' 42' 00". Transmitter: Top of existing tower within the South Mountain antenna farm. Ownership: Trinity Broadcasting Network Inc. (Group Owner). Phoenix DMA. BPCDT-990414KHH.

Phoenix (Ch. 24)—KTVK-DT. Network Service: Independent. Belo TV Inc., 400 S. Record St., Dallas, TX 75202. Studio: 5555 N. 7th Ave., Phoenix, AZ 85013. Phone: 602-207-3333. Technical facilities: Channel No. 24 (530-536 MHz). 1000-kw max. visual. Antenna: 1637-ft. above av. terrain, 184-ft. above ground. Latitude 33° 20' 01" Longitude 112° 03' 45". Ownership: Belo Corp. (Group Owner). Personnel: Jim Cole, Chief Engineer; William Lawrence, Engineering Director. Phoenix DMA. BPCDT-19991018ABH. Grant Date: April 18, 2000.

Prescott (Ch. 25)—KUSK-DT. Network Service: Independent. KUSK LLC, 3211 Tower Rd., Prescott, AZ 86305-8890. Phone: 520-778-6770. Technical facilities: Channel No. 25 (536-542 MHz). 50-kw max. visual. Antenna: 2789-ft. above av. terrain, 92-ft. above ground. Latitude 34° 41' 15" Longitude 112° 07' 01". Ownership: KUSK Inc. (Group Owner). Phoenix DMA. BPCDT-19991028ACO. Grant Date: February 22, 2001.

◆ **Sierra Vista (Ch. 44)**—KWBA-DT. Network Service: WBN. Tucson Communications LLC, 3481 E. Michigan, Tucson, AZ 85714. Studio: 3481 E. Michigan, Tucson, AZ 85714. Phone: 520-889-5800. Fax: 520-889-5855. Technical facilities: Channel No. 44 (650-656 MHz). 1000-kw max. visual. Antenna: 1047-ft. above av. terrain, 125-ft. above ground. Latitude 31° 45' 32" Longitude 110° 48' 03". Transmitter: Greaterville. Ownership: Tucson Communications LLC (Group Owner). Represented (legal): Shaw Pittman FCC; Witherspoon, Kelley, Davenport & Toole General. Personnel: Ron Bergamo, Vice President & General Manager; Mac P. Powas Jr., Chief Engineer. Doug McClure, Sales Manager. Tucson DMA. BPCDT-19991029ABW.

◆ **Tolleson (Ch. 52)**—KPPX-DT. Network Service: PAX. Paxson Communications of Phoenix-51 Inc., 601 Clearwater Park Rd., West Palm Beach, FL 33401. Studio: 2777 E. Camelback Rd., Suite 220, Phoenix, AZ 85016. Phone: 602-957-1354. Technical facilities: Channel No. 52 (698-704 MHz). 1000-kw max. visual. Antenna: 1791-ft. above av. terrain, 371-ft. above ground. Latitude 33° 20' 03" Longitude 112° 03' 38". Ownership: Paxson Communications Corp. (Group Owner). Phoenix DMA. BPCDT-19991018AAU.

◆ **Tucson (Ch. 35)**—KGUN-DT. Network Service: ABC. Emmis Television License Corp. of Honolulu, 3500 W. Olive Ave., Suite 300, Burbank, CA 91505-4604. Phone: 520-722-5486. Technical facilities: Channel No. 35 (596-602 MHz). 244-kw max. visual. Antenna: 3605-ft. above av. terrain, 188-ft. above ground. Latitude 32° 24' 53.70" Longitude 110° 42' 58.70". Ownership: Emmis Communications Corp. (Group Owner). Represented (sales): Continental Television Sales. Tucson DMA. BPCDT-19991021ACH.

◆ **Tucson (Ch. 42)**—KHRR-DT. Network Service: Telemundo. Apogeo Television of Tucson LLC, 4444 Lakeside Dr., Suite 340, Burbank, CA 91505. Phone: 818-840-1500. Technical facilities: Channel No. 42 (638-644 MHz). 313-kw max. visual. Antenna: 2012-ft. above av. terrain, 178-ft. above ground. Latitude 32° 14' 55" Longitude 111° 06' 57". Ownership: Apogeo Television (Group Owner). Tucson DMA. BPCDT-19991028AFS.

◆ **Tucson (Ch. 25)**—KMSB-DT. Network Service: FOX. KMSB-TV Inc., 1855 N. 6th Ave., Tucson, AZ 85705. Phone: 520-770-1123. Technical facilities: Channel No. 25 (536-542 MHz). 741-kw max. visual. Antenna: 3691-ft. above av. terrain, 177-ft. above ground. Latitude 32° 24' 56.50" Longitude 110° 42' 48.50". Ownership: Belo Corp. (Group Owner). Tucson DMA. BPCDT-19991029AGO.

Tucson (Ch. 32)—KOLD-DT. Network Service: CBS. Raycom America Inc., 7831 N. Business Park Dr., Tucson, AZ 85743. Phone: 520-744-1313. Technical facilities: Channel No. 32 (578-584 MHz). 762-kw max. visual. Antenna: 1975-ft. above av. terrain, 132-ft. above ground. Latitude 32° 14' 56" Longitude 111° 06' 58". Ownership: Raycom Media Inc. (Group Owner). Tucson DMA. BPCDT-19991025AEQ. Grant Date: May 12, 2000.

◆ **Tucson (Ch. 19)**—KTUU-DT. Network Service: UPN. Clear Channel Broadcasting Licenses Inc., 200 Concord Plaza, Suite 600, San Antonio, TX 78216. Phone: 210-822-2828. Technical facilities: Channel No. 19 (500-506 MHz). 1000-kw max. visual. Antenna: 2008-ft. above av. terrain, 161-ft. above ground. Latitude 32° 14' 56" Longitude 111° 06' 58". Ownership: Clear Channel Broadcasting Inc. (Group Owner). Tucson DMA. BPCDT-19991029ACC.

Tucson (Ch. 23)—KVOA-DT. Network Service: NBC. KVOA Communications Inc., Box 5188, Tucson, AZ 85703. Phone: 520-623-1511. Technical facilities: Channel No. 23 (524-530 MHz). 200-kw max. visual. Antenna: 3636-ft. above av. terrain, 170-ft. above ground. Latitude 32° 24' 56" Longitude 110° 42' 49". Ownership: Evening Post Publishing Co. (Group Owner). Represented (sales): Millennium Sales & Marketing. Tucson DMA. BPCDT-19991028ACN. Grant Date: June 15, 2000.

◆ **Yuma (Ch. 16)**—KSWT-DT. Network Service: CBS. Pappas Arizona License LLC, 5111 McKinley Ave., Fresno, CA 93727. Phone: 520-544-6186. Technical facilities: Channel No. 16 (482-488 MHz). 196-kw max. visual. Antenna: 1457-ft. above av. terrain, 302-ft. above ground. Latitude 33° 03' 17" Longitude 114° 49' 34". Ownership: Pappas Telecasting Companies (Group Owner). Represented (sales): Continental Television Sales. Yuma-EI Centro DMA. BPCDT-19991028ABD.

Yuma (Ch. 41)—KYMA-DT. Network Service: NBC. Yuma Broadcasting Co., 1500 Foremaster Lane, Las Vegas, NV 89101. Studio: 1385 S. Pacific Ave., Yuma, AZ 85365. Phone: 702-642-3333. Technical facilities: Channel No. 41 (632-638 MHz). 926-kw max. visual. Antenna: 1535-ft. above av. terrain, 435-ft. above ground. Latitude 33° 03' 10" Longitude 114° 49' 40". Ownership: Sunbelt Communications Co. (Group Owner). Personnel: Paul Heebink, General Manager; Robert Russell, Chief Engineer. Yuma-EI Centro DMA. BPCDT-19991029AAZ. Grant Date: May 25, 2000.

Arkansas

† **Arkadelphia (Ch. 46 ETV)**—KETG-DT. Network Service: PBS. Arkansas ETV Commission, Box 1250, Conway, AR 72033. Phone: 501-682-2386. Technical facilities: Channel No. 46 (662-668 MHz). 937-kw max. visual. Antenna: 1005-ft. above av. terrain, 1047-ft. above ground. Latitude 33° 54' 26" Longitude 93° 06' 46". Ownership: Arkansas ETV Commission. Little Rock-Pine Bluff DMA. BPEDT-20000428ACT. Grant Date: February 22, 2001.

† **Fayetteville (Ch. 45 ETV)**—KAFT-DT. Network Service: PBS. Arkansas ETV Commission, Box 1250, Conway, AR 72033. Phone: 501-682-2386. Technical facilities: Channel No. 45 (656-662 MHz). 1000-kw max. visual. Antenna: 1602-ft. above av. terrain, 1080-ft. above ground. Latitude 35° 48' 53" Longitude 94° 01' 41". Ownership: Arkansas ETV Commission. Fort Smith DMA. BPEDT-20000428ACH. Grant Date: February 5, 2001.

Fayetteville (Ch. 15)—KHOG-DT. Network Service: ABC. KHBS Hearst-Argyle Television Inc., 2415 N. Albert Pike, Fort Smith, AR 72904. Phone: 501-783-4040. Technical facilities: Channel No. 15 (476-482 MHz). 180-kw max. visual. Antenna: 873-ft. above av. terrain, 522-ft. above ground. Latitude 36° 00' 57" Longitude 94° 04' 59". Ownership: Hearst-Argyle Television Inc. (Group Owner). Fort Smith DMA. BPCDT-19991101AES. Grant Date: December 8, 2000.

Fort Smith (Ch. 18)—KFMS-DT. Network Service: CBS. New York Times Management Services, 2202 N. Westshore Blvd., Suite 370, Tampa, FL 33607. Phone: 501-783-3131. Technical facilities: Channel No. 18 (494-500 MHz). 275-kw max. visual. Antenna: 1280-ft. above av. terrain, 1152-ft. above ground. Latitude 35° 30' 43" Longitude 94° 21' 38". Ownership: The New York Times Co. (Group Owner). Represented (sales): Continental Television Sales. Fort Smith DMA. BPCDT-19990920AAJ. Grant Date: November 26, 1999.

Fort Smith (Ch. 21)—KHBS-DT. Network Service: ABC. KHBS Hearst-Argyle Television Inc., 2415 N. Albert Pike, Fort Smith, AR 72904. Phone: 501-783-4040. Technical facilities: Channel No. 21 (512-518 MHz). 345-kw max. visual. Antenna: 1918-ft. above av. terrain, 136-ft. above ground. Latitude 35° 04' 18" Longitude 94° 40' 42". Ownership: Hearst-Argyle Television Inc. (Group Owner). Fort Smith DMA. BPCDT-19991101AEE. Grant Date: December 8, 2000.

◆ **Fort Smith (Ch. 27)**—KPOM-DT. Network Service: NBC. J.D.G. Television Inc., Box 4610, 4624 Kelley Hwy., Fort Smith, AR 72904. Studio: 4624 Kelley Hwy., Fort Smith, AR 72904. Phone: 501-785-2400. Fax: 501-783-2451. Technical facilities: Channel No. 27 (548-554 MHz). 200-kw max. visual. Antenna: 1001-ft. above av. terrain, 407-ft. above ground. Latitude 35° 42' 36" Longitude 94° 08' 16". Ownership: Griffin Holdings Inc. (Group Owner). Represented (legal): Holland & Knight. Represented (engineering): John F. X. Browne. Personnel: David W. Needham, Vice President & General Manager; Kathy Wilkerson, Sales Manager; Mike Cleveland, Chief Engineer. Fort Smith DMA. BPCDT-19991118ABF.

Hot Springs (Ch. 14)—KVTH-DT. Network Service: Independent. Agape Church Inc., Box 22007, Little Rock, AR 72221. Phone: 501-223-2525. Technical facilities: Channel No. 14 (470-476 MHz). 50-kw max. visual. Antenna: 847-ft. above av. terrain, 428-ft. above ground. Latitude 34° 22' 20" Longitude 93° 02' 48". Ownership: Agape Church Inc. (Group Owner). Personnel: Jim Grant, General Manager; Terry Thrums, Sales Manager; Ron Brown, Chief Engineer. Little Rock-Pine Bluff DMA. BPCDT-19990924AAP. Grant Date: January 11, 2001.

Jonesboro (Ch. 9)—KAIT-DT. Network Service: ABC. Cosmos Broadcasting Corp., Box 790, Jonesboro, AR 72401. Phone: 870-931-8888. Technical facilities: Channel No. 9 (186-192 MHz). 20-kw visual. Antenna: 1742-ft. above av. terrain, 1739-ft. above ground. Latitude 35° 53' 22" Longitude 90° 56' 08". Ownership: Cosmos Broadcasting Corp. (Group Owner). Jonesboro DMA. BPCDT-19991101ABU. Grant Date: April 9, 2001.

† **Jonesboro (Ch. 20 ETV)**—KTEJ-DT. Network Service: PBS. Arkansas ETV Commission, Box 1250, Conway, AR 72033. Phone: 501-682-2386. Technical facilities: Channel No. 20 (506-512 MHz). 50-kw max. visual. Antenna: 987-ft. above av. terrain, 936-ft. above ground. Latitude 35° 54' 14" Longitude 90° 46' 14". Ownership: Arkansas ETV Commission. Jonesboro DMA. BPEDT-20000428ACN. Grant Date: February 5, 2001.

Jonesboro (Ch. 49)—KVTJ-DT. Network Service: Independent. Agape Church Inc., Box 22007, Little Rock, AR 72221. Phone: 501-223-2525. Technical facilities: Channel No. 49 (680-686 MHz). 57.2-kw max. visual. Antenna: 969-ft. above av. terrain, 971-ft. above ground. Latitude 35° 36' 16" Longitude 90° 31' 18". Ownership: Agape Church Inc. (Group Owner). Personnel: Jim Grant, General

Manager; Terry Thrums, Sales Manager; Ron Brown, Chief Engineer. Jonesboro DMA. BPCDT-19990930AAS. Grant Date: February 1, 2001.

Little Rock (Ch. 32)—KARK-DT. Network Service: NBC. KARK-TV Inc., Box 748, Little Rock, AR 72203. Phone: 501-376-4444. Technical facilities: Channel No. 32 (578-584 MHz). 989-kw max. visual. Antenna: 1555-ft. above av. terrain, 945-ft. above ground, 1975-ft. above sea level. Latitude 34° 47' 57" Longitude 92° 29' 59". Transmitter: Approx. 0.87-mi. at 278° T from Two Towers & Gordon Rds. intersection. Ownership: Morris Network Inc. (Group Owner). Represented (sales): Millennium Sales & Marketing. Little Rock-Pine Bluff DMA. BPCDT-990614KE. Grant Date: April 3, 2001.

Little Rock (Ch. 22)—KATV-DT. Network Service: ABC. KATV LLC, 401 S. Main St., Little Rock, AR 72201. Phone: 501-324-7777. Technical facilities: Channel No. 22 (518-524 MHz). 750-kw max. visual. Antenna: 1883-ft. above av. terrain, 1887-ft. above ground. Latitude 34° 28' 24" Longitude 92° 12' 10". Ownership: Albritton Communications Co. (Group Owner). Little Rock-Pine Bluff DMA. BPCDT-19991027ABF. Grant Date: October 31, 2000.

† **Little Rock (Ch. 47 ETV)**—KETS-DT. Network Service: PBS. Arkansas ETV Commission, Box 1250, Conway, AR 72033. Phone: 501-682-2386. Technical facilities: Channel No. 47 (668-674 MHz). 1000-kw max. visual. Antenna: 1781-ft. above av. terrain, 1729-ft. above ground. Latitude 34° 26' 31" Longitude 92° 13' 03". Ownership: Arkansas ETV Commission. Little Rock-Pine Bluff DMA. BPEDT-20000428ACE. Grant Date: February 5, 2001.

Little Rock (Ch. 30)—KLRT-DT. Network Service: FOX. Clear Channel Broadcasting Licenses Inc., 200 Concord Plaza, Suite 600, San Antonio, TX 78216. Phone: 210-822-2828. Technical facilities: Channel No. 30 (566-572 MHz). 1000-kw max. visual. Antenna: 2093-ft. above av. terrain, 1138-ft. above ground. Latitude 34° 47' 57" Longitude 92° 29' 29". Ownership: Clear Channel Broadcasting Inc. (Group Owner). Represented (sales): Millennium Sales & Marketing. Little Rock-Pine Bluff DMA. BPCDT-19991012ABK. Grant Date: January 11, 2001.

Little Rock (Ch. 12)—KTHV-DT. Network Service: CBS. Arkansas Television Co., 720 Izard St., Little Rock, AR 72201. Phone: 501-376-1111. Technical facilities: Channel No. 12 (204-210 MHz). 21.5-kw visual. Antenna: 1666-ft. above av. terrain, 1222-ft. above ground. Latitude 34° 47' 57" Longitude 92° 30' 00". Ownership: Gannett Broadcasting Group (Group Owner). Little Rock-Pine Bluff DMA. BPCDT-19991020ABU. Grant Date: October 23, 2000.

◆ **Little Rock (Ch. 44)**—KWBF-DT (formerly KYPX-DT). Network Service: PAX. River City Broadcasting Inc., One Shackelford Dr., Little Rock, AR 72211. Phone: 561-659-4122. Technical facilities: Channel No. 44 (650-656 MHz). 1000-kw max. visual. Antenna: 1096-ft. above av. terrain, 459-ft. above ground. Latitude 34° 47' 56" Longitude 92° 29' 44". Ownership: Equity Broadcasting Corp. (Group Owner). Little Rock-Pine Bluff DMA.

† **Mountain View (Ch. 13 ETV)**—KEMV-DT. Network Service: PBS. Arkansas ETV Commission, Box 1250, Conway, AR 72033. Phone: 501-682-2386. Technical facilities: Channel No. 13 (210-216 MHz). 1000-kw max. visual. Antenna: 1346-ft. above av. terrain, 952-ft. above ground. Latitude 35° 48' 47" Longitude 92° 17' 24". Ownership: Arkansas ETV Commission. Little Rock-Pine Bluff DMA. BPEDT-20000428ACI. Grant Date: February 5, 2001.

Pine Bluff (Ch. 39)—KASN-DT. Network Service: UPN. Clear Channel Broadcasting Inc., 200 Concord Plaza, Suite 600, San Antonio, TX 78216. Phone: 501-225-0038. Fax: 501-225-0428. Technical facilities: Channel No. 39 (620-626 MHz). 1000-kw max. visual. Antenna: 1946-ft. above av. terrain, 1880-ft. above ground. Latitude 34° 26' 31" Longitude 92° 13' 03". Ownership: Clear Channel Broadcasting Inc. (Group Owner). Represented (sales): Millennium Sales & Marketing. Little Rock-Pine Bluff DMA. BPCDT-19991101AHG. Grant Date: January 24, 2001.

◆ **Pine Bluff (Ch. 24)**—KVNT-DT. Network Service: Independent. Agape Church Inc., Box 22007, Little Rock, AR 72221. Phone: 501-223-2525. Technical facilities: Channel No. 24 (530-536 MHz). 131.3-kw max. visual. Antenna: 596-ft. above av. terrain, 596-ft. above ground. Latitude 34° 31' 55" Longitude 92° 02' 41". Ownership: Agape Church Inc. (Group Owner). Personnel: Jim Grant, General Manager; Terry Thrums, Sales Manager; Ron Brown, Chief Engineer. Little Rock-Pine Bluff DMA. BPCDT-19990924AAQ.

Rogers (Ch. 50)—KFAA-DT. Network Service: NBC. J.D.G. Television Inc., 4624 Kelly Hwy., Fort Smith, AR 72904. Phone: 501-785-2400. Fax: 501-783-2451. Technical facilities: Channel No. 50 (686-692 MHz). 200-kw max. visual. Antenna: 430-ft. above av. terrain, 151-ft. above ground. Latitude 36° 12' 15" Longitude 94° 06' 05". Ownership: Griffin Holdings Inc. (Group Owner). Represented (legal): Holland & Knight. Represented (engineering): John F. X. Browne & Associates PC. Personnel: David W. Needham, General Manager; Kathy Wilkerson, Sales Manager; Charles Hoing, Chief Engineer. Fort Smith DMA. BPCDT-19991028ADB. Grant Date: November 6, 2000.

◆ **Springdale (Ch. 39)**—KSNB-DT. Network Service: Independent. Total Life Community Educational Foundation, Box 6968, Springdale, AR 72766. Phone: 501-361-2900. Technical facilities: Channel No. 39 (620-626 MHz). 63.1-kw max. visual. Antenna: 325-ft. above av. terrain, 266-ft. above ground. Latitude 36° 11' 07" Longitude 94° 17' 49". Ownership: Total Life Community Educational Foundation (Group Owner). Fort Smith DMA. BPCDT-19991005ABG.

California

Anaheim (Ch. 32)—KDCC-DT. Network Service: Independent. Golden Orange Broadcasting Co. Inc., 18021 Cowan, Irvine, CA 92614-6023. Phone: 949-442-9800. Fax: 949-261-5956. Technical facilities: Channel No. 32 (578-584 MHz). 200-kw max. visual. Antenna: 3150-ft. above av. terrain, 361-ft. above ground, 6060-ft. above sea level. Latitude 34° 13' 37" Longitude 118° 03' 58". Transmitter: Mount Wilson Antenna Farm. Requests modification of CP for change to 1000-kw max. visual, 3140-ft. above av. terrain, 351-ft. above ground. BPCDT-20000427ABH. News Service: CNN Newsource. Ownership: Golden Orange Broadcasting Co. Inc. Represented (engineering):

Communications Daily

The Authoritative News Service of
Electronic Communications
For Information, call 800-771-9202

Denny & Associates PC. Personnel: Calvin Brack, General Manager; Peter Gibbs, General Sales Manager; Dale Foshee, Local Sales Manager; Roger W. Knipp, Chief Engineer; John Atkinson, Program Director; Steven G. Smith, Promotion Director. Los Angeles DMA. BPCDT-981028KE. Grant Date: May 14, 1999.

Arcata (Ch. 22)—KAEF-DT. Network Service: ABC. California Broadcasting Inc., 755 Auditorium Dr., Redding, CA 96001. Phone: 530-243-7777. Technical facilities: Channel No. 22 (518-524 MHz). 15.4-kw max. visual. Antenna: 1634-ft. above av. terrain, 243-ft. above ground. Latitude 40° 43' 36" Longitude 123° 58' 18". Ownership: Lamco Communications Inc. (Group Owner). Eureka DMA. BPCDT-19991028AEY. Grant Date: March 10, 2000.

Avalon (Ch. 54)—KAZA-DT (formerly KIDN-DT). Pappas Southern California License LLC, 500 S. Chinoweth Rd., Visalia, CA 93277. Phone: 559-733-7800. Technical facilities: Channel No. 54 (710-716 MHz). 500-kw max. visual. Antenna: 3153-ft. above av. terrain, 351-ft. above ground. Latitude 34° 13' 37" Longitude 118° 03' 58". Ownership: Pappas Telecasting Companies (Group Owner). Los Angeles DMA. BPCDT-19991101ADY. Grant Date: August 31, 2000.

Bakersfield (Ch. 33)—KBAK-DT. Network Service: CBS. Westwind Communications LLC, Box 2929, 1901 Westwind Dr., Bakersfield, CA 93303. Phone: 805-327-7955. Technical facilities: Channel No. 33 (584-590 MHz). 110-kw max. visual. Antenna: 3701-ft. above av. terrain, 141-ft. above ground, 7687-ft. above sea level. Latitude 35° 27' 11" Longitude 118° 35' 25". Ownership: Westwind Communications LLC. Represented (sales): Continental Television Sales. Bakersfield DMA. BPCDT-990921AAS. Grant Date: January 11, 2001.

Bakersfield (Ch. 10)—KERO-DT. Network Service: ABC. McGraw-Hill Broadcasting Co. Inc., 321 21st St., Bakersfield, CA 93301-4120. Phone: 805-637-2323. Technical facilities: Channel No. 10 (192-198 MHz). 4.6-kw visual. Antenna: 3547-ft. above av. terrain, 36-ft. above ground. Latitude 35° 27' 13.40" Longitude 118° 35' 37.50". Ownership: McGraw-Hill Broadcasting Co. (Group Owner). Bakersfield DMA. BPCDT-19991101AFI. Grant Date: January 26, 2001.

Bakersfield (Ch. 25)—KGET-DT. Network Service: NBC. AK Media Group, 2831 Eye St., Bakersfield, CA 93301. Phone: 805-283-1700. Technical facilities: Channel No. 25 (536-542 MHz). 285.1-kw max. visual. Antenna: 1379-ft. above av. terrain, 266-ft. above ground. Latitude 35° 26' 17" Longitude 118° 44' 22". Ownership: The Ackerley Group (Group Owner). Bakersfield DMA. BPCDT-19991101AGB. Grant Date: January 24, 2001.

◆ **Bakersfield (Ch. 55)**—KUVI-DT. Network Service: UPN. KUVI License Partnership GP, 1999 Avenue of the Stars, Suite 3050, Los Angeles, CA 90067. Phone: 310-556-7600. Technical facilities: Channel No. 55 (716-722 MHz). 250-kw max. visual. Antenna: 1270-ft. above av. terrain, 89-ft. above ground. Latitude 35° 26' 20" Longitude 118° 44' 24". Ownership: Univision Communications Inc. (Group Owner). Represented (sales): Millennium Sales & Marketing. Represented (legal): Shaw Pittman. Bakersfield DMA. BPCDT-19991028AEU.

Barstow (Ch. 44)—KHIZ-DT. Network Service: Independent. Sunbelt Television Inc., 15605 Village Dr., Victorville, CA 92392. Phone: 760-241-5888. Technical facilities: Channel No. 44 (650-656 MHz). 1000-kw max. visual. Antenna: 1312-ft. above av. terrain, 2162-ft. above ground. Latitude 34° 36' 34" Longitude 117° 17' 11". Ownership: Sunbelt Communications Co. (Group Owner). Los Angeles DMA. BPCDT-19991028ACX.

◆ **Calipatria (Ch. 50)**—KAJB-DT. Calipatria Broadcasting Co. LLC, 101 W. Broadway, Suite 1750, San Diego, CA 92101. Phone: 619-515-9600. Technical facilities: Channel No. 50 (686-692 MHz). 185-kw max. visual. Antenna: 1562-ft. above av. terrain, 466-ft. above ground. Latitude 33° 03' 02" Longitude 114° 49' 38". Ownership: Kenneth D. Polin. Yuma-EI Centro DMA. BPCDT-19991101AEM.

Chico (Ch. 43)—KHSL-DT. Network Service: CBS. Catamount Broadcasting of Chico-Redding, 3460 Silverbell Rd., Chico, CA 95973-0489. Phone: 530-342-0141. Technical facilities: Channel No. 43 (644-650 MHz). 129-kw max. visual. Antenna: 1271-ft. above av. terrain, 210-ft. above ground. Latitude 39° 57' 29" Longitude 121° 42' 49". Ownership: Catamount Broadcast Group (Group Owner). Represented (sales): Millennium Sales & Marketing. Chico-Redding DMA. BPCDT-19991014ABP. Grant Date: December 2, 1999.

Chico (Ch. 36)—KNVN-DT. Network Service: NBC. Evans Broadcasting of Chico LLC, 12309 Mosswood Place, Bradenton, FL 34202. Phone: 530-893-2424. Fax: 530-893-1033. Technical facilities: Channel No. 36 (602-608 MHz). 306-kw max. visual. Antenna: 1762-ft. above av. terrain, 951-ft. above ground. Latitude 40° 15' 31" Longitude 122° 05' 24". Ownership: Evans Broadcasting of Chico LLC. Represented (sales): Continental Television Sales. Chico-Redding DMA. BPCDT-19991101AHM. Grant Date: January 24, 2001.

Clovis-Fresno (Ch. 44)—KGMC-DT. Network Service: Independent. Gary M. Cocola, 706 W. Herndon Ave., Fresno, CA 93650. Phone: 559-432-4300. Fax: 559-435-3201. Technical facilities: Channel No. 44 (650-656 MHz). 288-kw max. visual. Antenna: 2106-ft. above av. terrain, 74-ft. above ground, 3434-ft. above sea level. Latitude 36° 44' 46" Longitude 119° 16' 57". Transmitter: Bear Mountain, approx. 1.24-mi. NW of Squaw Valley. Ownership: Gary M. Cocola Family Trust. Represented (legal): Dow, Lohnes & Albertson PLLC. Represented (engineering): du Treil, Lundin & Rackley Inc. Personnel: Todd Lopes, General Manager; Kevin Mosesian, General Sales Manager; George Cooper, Local Sales Manager; Steve Le Bel, Chief Engineer; Jim Zahn, Program Director; Marlene Mosesian, Business Manager; Naomi Coyle, Marketing Director. Fresno-Visalia DMA. BPCDT-20000501AFD. Grant Date: February 5, 2001.

Concord (Ch. 63)—KTNC-DT. Network Service: Independent. Pappas Concord Partners, 500 S. Chinoweth Rd., Visalia, CA 93277. Phone: 559-733-7800. Technical facilities: Channel No. 63 (764-770 MHz). 10-kw max. visual. Antenna: 476-ft. above av. terrain, 171-ft. above ground. Latitude 38° 01' 15" Longitude 121° 59' 13". Ownership: Pappas Telecasting Companies (Group Owner). San Francisco-Oakland-San Jose DMA. BPCDT-19991019ABG. Grant Date: May 31, 2001.

◆ **Corona (Ch. 39)**—KVEA-DT. Network Service: Telemundo. Estrella License Corp., 2290 W. 8th Ave., Haileah, FL 33010. Phone: 305-484-8200. Technical facilities: Channel No. 39 (620-626 MHz). 132-kw max. visual. Antenna: 2907-ft. above av. terrain, 194-ft. above ground. Latitude 34° 13' 27" Longitude 118° 03' 45". Ownership: Telemundo Holdings Inc. (Group Owner). Los Angeles DMA. BPCDT-19990910AAL.

† **Cotati (Ch. 23 ETV)**—KRCB-DT. Network Service: PBS. Rural California Broadcasting Corp., 5850 LaBath Ave., Rohnert Park, CA 94928. Phone: 707-585-8522. Technical facilities: Channel No. 23 (524-530 MHz). 306-kw max. visual. Antenna: 2036-ft. above av. terrain, 160-ft. above ground. Latitude 38° 20' 52" Longitude 122° 34' 35". Ownership: Rural California Broadcasting Corp. San Francisco-Oakland-San Jose DMA. BPEDT-20000501AGU. Grant Date: February 12, 2001.

◆ **EI Centro (Ch. 48)**—KCEY-DT. Network Service: FOX. Pacific Media Corp., 646 Main St., El Centro, CA 92243. Phone: 760-353-9990. Technical facilities: Channel No. 48 (674-680 MHz). 1000-kw max. visual. Antenna: 1476-ft. above av. terrain, 243-ft. above ground. Latitude 33° 03' 19" Longitude 114° 49' 39". Ownership: Robinson O. Everett (Group Owner). Represented (sales): Millennium Sales & Marketing. Yuma-EI Centro DMA. BPCDT-19991101AHI.

◆ **EI Centro (Ch. 22)**—KVYE-DT. Network Service: Univision. Entravision Holdings LLC, 801 N. Jackson, McAllen, TX 78504. Phone: 310-820-5355. Technical facilities: Channel No. 22 (518-524 MHz). 611.2-kw max. visual. Antenna: 1271-ft. above av. terrain, 145-ft. above ground. Latitude 33° 03' 06" Longitude 114° 49' 41". Ownership: Entravision Communications Corp. (Group Owner). Yuma-EI Centro DMA. BPCDT-19991029ACL.

Eureka (Ch. 28)—KBVU-DT. Network Service: FOX. Sainte Sepulveda Inc., Box 4159, Modesto CA 95352. Phone: 209-523-0777. Technical facilities: Channel No. 28 (554-560 MHz). 119-kw max. visual. Antenna: 1249-ft. above av. terrain, 2798-ft. above ground. Latitude 40° 43' 36" Longitude 123° 58' 26". Ownership: Sainte Partners II LP (Group Owner). Represented (sales): Millennium Sales & Marketing. Eureka DMA. BPCDT-19991020ACF. Grant Date: January 24, 2001.

† **Eureka (Ch. 11 ETV)**—KEET-DT. Network Service: PBS. Redwood Empire Public TV Inc., Box 13, Eureka, CA 95502. Phone: 707-445-0813. Technical facilities: Channel No. 11 (198-204 MHz). 40-kw visual. Antenna: 1803-ft. above av. terrain, 419-ft. above ground. Latitude 40° 43' 38.90" Longitude 123° 58' 17.00". Ownership: Redwood Empire Public TV Inc. Eureka DMA. BPEDT-20000424AAB. Grant Date: April 9, 2001.

Eureka (Ch. 16)—KIEM-DT. Network Service: NBC. Pollack/Belz Broadcasting Co. LLC, 5650 S. Broadway, Eureka, CA 95503. Studio: 5650 W. Broadway, Eureka, CA 95503. Phone: 707-443-3123. Fax: 707-442-6084. Technical facilities: Channel No. 16 (482-488 MHz). 24.77-kw max. visual. Antenna: 1680-ft. above av. terrain, 253-ft. above ground. Latitude 40° 43' 52" Longitude 123° 57' 06". Ownership: Pollack/Belz Broadcasting Co. LLC (Group Owner). Represented (sales): Continental Television Sales. Personnel: Robert Browning, General Manager; Hank Ingham, Sales Manager; Bob Mottaz, Chief Engineer. Eureka DMA. BPCDT-19991027ABI. Grant Date: February 12, 2001.

Eureka (Ch. 17)—KVIQ-DT. Network Service: CBS. AK Media Group Inc., 1301 5th Ave., Suite 4000, Seattle, WA 98101. Phone: 206-624-2888. Technical facilities: Channel No. 17 (488-494 MHz). 1000-kw max. visual. Antenna: 1709-ft. above av. terrain, 347-ft. above ground. Latitude 40° 43' 36" Longitude 123° 58' 18". Ownership: The Ackerley Group. Eureka DMA. BPCDT-19991101AGH. Grant Date: January 24, 2001.

Fort Bragg (Ch. 15)—KFWU-DT. Network Service: Independent. Pappas Concord Partners, 500 S. Chinoweth Rd., Visalia, CA 93277. Phone: 509-733-7800. Technical facilities: Channel No. 15 (476-482 MHz). 1000-kw max. visual. Antenna: 2405-ft. above av. terrain, 108-ft. above ground. Latitude 39° 41' 38" Longitude 123° 34' 43". Ownership: Pappas Telecasting Companies (Group Owner). San Francisco-Oakland-San Jose DMA. BPCDT-19991019ABW. Grant Date: October 10, 2001.

Fresno (Ch. 7)—KAIL-DT. Network Service: UPN. Trans American Broadcasting Corp., 6803 West Blvd., Ingelwood, CA 90302. Studio: 1590 Alluvial Ave., Chovis, CA 93611. Phone: 310-672-3700. Technical facilities: Channel No. 7 (174-180 MHz). 38-kw visual. Antenna: 1837-ft. above av. terrain, 39-ft. above ground. Latitude 37° 04' 23" Longitude 119° 25' 52". Ownership: Trans America Broadcasting Corp. Personnel: Charles Williams, General Manager; Ken Gooch, Chief Engineer. Fresno-Visalia DMA. BPCDT-19991101AEF. Grant Date: January 22, 2001.

Fresno (Ch. 14)—KGPE-DT. Network Service: CBS. AK Media Group Inc., 1301 15th Ave., Suite 4000, Seattle, WA 98101. Phone: 559-222-2411. Technical facilities: Channel No. 14 (470-476 MHz). 358-kw max. visual. Antenna: 1886-ft. above av. terrain, 161-ft. above ground. Latitude 37° 04' 14" Longitude 119° 25' 31". Ownership: The Ackerley Group (Group Owner). Fresno-Visalia DMA. BPCDT-19991027AAW. Grant Date: October 31, 2000.

Fresno (Ch. 16)—KSEE-DT. Network Service: NBC. KSEE License Inc., 767 3rd Ave., New York, NY 10017. Phone: 212-862-2530. Technical facilities: Channel No. 16 (482-488 MHz). 326-kw max. visual. Antenna: 1972-ft. above av. terrain, 237-ft. above ground. Latitude 37° 04' 19.10" Longitude

California—Digital Construction Permits & Applications

119° 25' 48.80". Ownership: Granite Broadcasting Corp. (Group Owner). Fresno-Visalia DMA. BPCDT-20001211ADZ. Grant Date: February 1, 2001.

†**Fresno (Ch. 40 ETV)**—KVPT-DT. Network Service: PBS. Valley Public Television Inc., 1544 Van Ness Ave., Fresno, CA 93721. Phone: 559-266-1800. Technical facilities: Channel No. 40 (626-632 MHz). 250-kw max. visual. Antenna: 2290-ft. above av. terrain, 220-ft. above ground. Latitude 36° 44' 45.00" Longitude 119° 16' 51.60". Ownership: Valley Public Television Inc. Fresno-Visalia DMA. BPEDT-20000425AAG. Grant Date: February 1, 2001.

Hanford (Ch. 20)—KFTV-DT. Network Service: Univision. KFTV License Partnership GP, 1999 Avenue of the Stars, Suite 3050, Los Angeles, CA 90067. Phone: 310-556-7600. Technical facilities: Channel No. 20 (506-512 MHz). 350-kw max. visual. Antenna: 1903-ft. above av. terrain, 135-ft. above ground. Latitude 37° 04' 22" Longitude 119° 25' 50". Ownership: Univision Communications Inc. (Group Owner). Represented (legal): Shaw Pittman. Fresno-Visalia DMA. BPCDT-19991022ABV. Grant Date: March 26, 2001.

◆**Huntington Beach (Ch. 48 ETV)**—KOCE-DT. Network Service: PBS. Coast Community College District, 15751 Gothard St., Huntington Beach, CA 92647. Phone: 714-895-5623. Technical facilities: Channel No. 48 (674-680 MHz). 200-kw max. visual. Antenna: 3133-ft. above av. terrain, 358-ft. above ground, 6056-ft. above sea level. Latitude 34° 13' 37" Longitude 118° 03' 58". Ownership: Coast Community College District. Los Angeles DMA. BPEDT-19991101AKY.

Long Beach (Ch. 61)—KSCI-DT. Network Service: Independent. KSLs Inc., 1990 S. Bundy Dr., Suite 850, Los Angeles, CA 90025. Phone: 310-478-1818. Fax: 310-479-8118. Technical facilities: Channel No. 61 (752-758 MHz). 148.8-kw max. visual. Antenna: 3110-ft. above av. terrain, 335-ft. above ground, 6033-ft. above sea level. Latitude 34° 13' 37" Longitude 118° 03' 58". Transmitter: Mount Wilson. News Service: AP. Ownership: International Media Group (Group Owner). Represented (legal): Wilkinson Barker Knauer LLP. Represented (engineering): Hammett & Edison Inc. Personnel: Jon Yasuda, General Manager; Bill Welty, Chief Engineer; Fernando Acosta, Sales Manager. Los Angeles DMA. BPCDT-981123KJ. Grant Date: May 19, 1999.

Los Angeles (Ch. 35)—KMEX-DT. Network Service: Univision. KMEX License Partnership GP, 1999 Avenue of the Stars, Suite 3050, Los Angeles, CA 90067. Phone: 310-556-7600. Technical facilities: Channel No. 35 (596-602 MHz). 400-kw max. visual. Antenna: 3189-ft. above av. terrain, 381-ft. above ground. Latitude 34° 13' 36" Longitude 118° 03' 59". Ownership: Univision Communications Inc. (Group Owner). Represented (legal): Shaw Pittman. Los Angeles DMA. BPCDT-19991028AES. Grant Date: March 16, 2001.

Merced (Ch. 5)—KNSD-DT. Network Service: WBN. Sainte 51 LP, Box 4159, Modesto CA 95352. Phone: 209-523-0777. Technical facilities: Channel No. 5 (76-82 MHz). 280-kw max. visual. Antenna: 2139-ft. above av. terrain, 299-ft. above ground. Latitude 37° 31' 59" Longitude 120° 01' 36". Ownership: Sainte Partners II LP (Group Owner). Fresno-Visalia DMA. BPCDT-20000501ABN. Grant Date: February 5, 2001.

Modesto (Ch. 18)—KUVS-DT. Network Service: Univision. KUVS License Partnership GP, 1999 Avenue of the Stars, Suite 3050, Los Angeles, CA 90067. Phone: 310-556-7600. Technical facilities: Channel No. 18 (494-500 MHz). 250-kw max. visual. Antenna: 1821-ft. above av. terrain, 239-ft. above ground. Latitude 38° 07' 07" Longitude 120° 43' 27". Ownership: Univision Communications Inc. (Group Owner). Represented (legal): Shaw Pittman. Sacramento-Stockton-Modesto DMA. BPCDT-19991028AEV. Grant Date: October 25, 2000.

Monterey (Ch. 31)—KSMS-DT. Network Service: Univision. Entravision Holdings LLC, 11900 Olympic Blvd., Suite 590, Los Angeles, CA 90064. Phone: 310-820-5355. Technical facilities: Channel No. 31 (572-578 MHz). 50-kw max. visual. Antenna: 2299-ft. above av. terrain, 171-ft. above ground. Latitude 36° 45' 23" Longitude 121° 30' 05". Ownership: Entravision Communications Corp. (Group Owner). Monterey-Salinas DMA. BPCDT-19991101AFU. Grant Date: January 26, 2001.

Monterey-Salinas (Ch. 32)—KION-DT. Network Service: CBS. AK Media Group Inc., 1301 5th Ave., Seattle, WA 98101. Phone: 831-784-1702. Technical facilities: Channel No. 32 (578-584 MHz). 500-kw max. visual. Antenna: 2454-ft. above av. terrain, 128-ft. above ground. Latitude 36° 32' 05" Longitude 121° 37' 14". Ownership: The Ackerley Group (Group Owner). Monterey-Salinas DMA. BPCDT-19991201AAR. Grant Date: February 8, 2001.

Ontario (Ch. 47)—KHSC-DT. Network Service: HSN. USA Station Group Partnership of Southern California, 1230 Avenue of the Americas, 15th Floor, New York, NY 10022. Phone: 212-413-6720. Technical facilities: Channel No. 47 (668-674 MHz). 24-kw max. visual. Antenna: 3016-ft. above av. terrain, 267-ft. above ground. Latitude 34° 13' 37" Longitude 118° 03' 57". Ownership: USA Broadcasting (Group Owner). Los Angeles DMA. BPCDT-991029AFX. Grant Date: March 30, 2000.

◆**Oxnard (Ch. 24)**—KADY-DT. Network Service: Independent. Biltmore Broadcasting LLC, PH2102, 8473 Bay Colony Dr., Naples, FL 34108. Studio: 950 Flynn Rd., Camarillo, CA 93012. Phone: 941-594-1879. Technical facilities: Channel No. 24 (530-536 MHz). 75-kw max. visual. Antenna: 2630-ft. above av. terrain, 320-ft. above ground. Latitude 34° 19' 49" Longitude 119° 01' 24". Transmitter: Santa Paula. Ownership: Biltmore Broadcasting LLC. Los Angeles DMA. BPCDT-19991028AEN.

◆**Palm Springs (Ch. 52)**—KESQ-DT. Network Service: ABC. Gulf-California Broadcasting Co., 42-650 Melanie Place, Palm Desert, CA 92211. Phone: 760-773-0342. Technical facilities: Channel No. 52 (698-704 MHz). 35-kw max. visual. Antenna: 3527-ft. above av. terrain, 591-ft. above ground. Latitude 33° 38' 55" Longitude 116° 33' 34". Ownership: News Press & Gazette Co. (Group Owner). Represented (sales): Continental Television Sales. Palm Springs DMA. BPCDT-19991029AGV.

Palm Springs (Ch. 46)—KMIR-DT. Network Service: NBC. Journal Broadcasting Corp., 3355 S. Valley View Blvd., Las Vegas, NV 89102. Studio: 72290 Park View Drive, Palm Desert, CA 92260.

Phone: 414-332-9611. Web site: <http://www.kmir-tv6>. Technical facilities: Channel No. 46 (662-668 MHz). 12-kw max. visual. Antenna: 699-ft. above av. terrain, 127-ft. above ground, 1702-ft. above sea level. Latitude 33° 52' 00" Longitude 116° 25' 56". News Services: CNN Newsource, NBC News Channel. Ownership: Journal Broadcast Group Inc. (Group Owner). Personnel: Larry Blackberry, General Manager; Guyanne Taylor, Sales Manager; James Klas, Chief Engineer. Palm Springs DMA. BPCDT-19991029AFZ. Grant Date: April 17, 2001.

◆**Paradise (Ch. 20)**—KCVU-DT. Network Service: FOX. Sainte Partners II LP, Box 4159, Modesto CA 95352. Phone: 209-523-0777. Technical facilities: Channel No. 20 (506-512 MHz). 661-kw max. visual. Antenna: 1470-ft. above av. terrain, 387-ft. above ground. Latitude 39° 57' 50" Longitude 121° 42' 38". Ownership: Sainte Partners II LP (Group Owner). Chico-Redding DMA. BPCDT-19990908AAW.

Porterville (Ch. 48)—KPXF-DT. Network Service: PAX. Paxson Communications License Co. LLC, 601 Clearwater Park Rd., West Palm Beach, FL 33401. Studio: 4910 E. Clinton, Suite 107, Fresno, CA 93727. Phone: 561-659-4122. Fax: 561-659-4754. Technical facilities: Channel No. 48 (674-680 MHz). 190-kw max. visual. Antenna: 2697-ft. above av. terrain, 131-ft. above ground, 5846-ft. above sea level. Latitude 36° 17' 14" Longitude 118° 50' 17". Transmitter: Approximately 1.3-mi. W of intersection County Rte. 276 & Forest 19S36, near Milo. Requests modification of CP for change to 197-kw max. visual, 2638-ft. above av. terrain, 69-ft. above ground. Ownership: Paxson Communications Corp. (Group Owner). Personnel: Carol A. Denham, General Manager; Brett Covish, Chief Engineer. Fresno-Visalia DMA. BPCDT-990407KG. Grant Date: October 11, 2000.

◆**Rancho Palos Verdes (Ch. 51)**—KXLA-DT (formerly KRPA-DT). Rancho Palos Verdes Broadcasters Inc., 15945 Miami Way, Pacific Palisades, CA 90272. Phone: 310-454-8673. Technical facilities: Channel No. 51 (692-698 MHz). 200-kw max. visual. Antenna: 3100-ft. above av. terrain, 325-ft. above ground. Latitude 34° 13' 37" Longitude 118° 03' 58". Ownership: Rancho Palos Verde Broadcasters Inc. (Group Owner). Los Angeles DMA. BPCDT-19991101AIZ.

†**Redding (Ch. 18 ETV)**—KIXE-DT. Network Service: PBS. Northern California Educational TV Assn. Inc., 603 N. Market St., Redding, CA 96003. Phone: 530-243-5493. Technical facilities: Channel No. 18 (494-500 MHz). 93-kw max. visual. Antenna: 3622-ft. above av. terrain, 118-ft. above ground, 6319-ft. above sea level. Latitude 40° 36' 09" Longitude 122° 39' 01". Ownership: Northern California Educational TV Assn. Inc. Chico-Redding DMA. BPEDT-20000501AGC. Grant Date: February 5, 2001.

Riverside-Los Angeles (Ch. 68)—KRCA-DT. Network Service: Independent. KRCA License Corp., 1813 Victory Place, Burbank, CA 91504. Phone: 818-563-5722. Technical facilities: Channel No. 68 (794-800 MHz). 1000-kw max. visual. Antenna: 2976-ft. above av. terrain, 177-ft. above ground, 5640-ft. above sea level. Latitude 34° 12' 50" Longitude 118° 03' 40". Transmitter: Mount Harvard Communications site, 0.68-mi. S of Mount Wilson, SE Quarter of Section 32, T.2.N., R. 11 W. Ownership: Liberman Broadcasting Inc. (Group Owner). Los Angeles DMA. BPCDT-20000501AFR. Grant Date: December 1, 2000.

◆**Sacramento (Ch. 21)**—KMAX-DT. Network Service: UPN. WVIT Inc., 600 New Hampshire Ave. NW, Washington, DC 20037. Phone: 916-925-3100. Technical facilities: Channel No. 21 (512-518 MHz). 645-kw max. visual. Antenna: 1722-ft. above av. terrain, 1727-ft. above ground. Latitude 38° 15' 54" Longitude 121° 29' 24". Ownership: Viacom International Inc. (Group Owner). Represented (sales): Millennium Sales & Marketing. Sacramento-Stockton-Modesto DMA. BPCDT-19991029AGC.

◆**Sacramento (Ch. 48)**—KSPX-DT. Network Service: PAX. Paxson Sacramento License Inc., 601 Clearwater Park Rd., West Palm Beach, FL 33401. Studio: 3352 Mather Field Rd., Rancho Cordova, CA 95670. Phone: 916-443-2929. Technical facilities: Channel No. 48 (674-680 MHz). 1000-kw max. visual. Antenna: 2018-ft. above av. terrain, 2024-ft. above ground. Latitude 38° 16' 48" Longitude 121° 30' 21". Ownership: Paxson Communications Corp. (Group Owner). Sacramento-Stockton-Modesto DMA. BPCDT-19991101AKP.

Sacramento (Ch. 55)—KTXL-DT. Network Service: FOX. Channel 40 Inc., 4655 Fruitridge Rd., Sacramento, CA 95820. Phone: 202-736-8119. Technical facilities: Channel No. 55 (716-722 MHz). 1000-kw max. visual. Antenna: 1906-ft. above av. terrain, 1909-ft. above ground, 1913-ft. above sea level. Latitude 38° 16' 18" Longitude 121° 30' 18". Transmitter: 1400 Twin Cities Rd., Walnut Grove. Ownership: Tribune Broadcasting Co. (Group Owner). Represented (engineering): du Treil, Lundin & Rackley Inc. Sacramento-Stockton-Modesto DMA. BPCDT-990609KE. Grant Date: April 24, 2000.

†**Sacramento (Ch. 53 ETV)**—KVIE-DT. Network Service: PBS. KVIE Inc., Box 6, Sacramento CA 95812. Phone: 916-929-5843. Technical facilities: Channel No. 53 (704-710 MHz). 1000-kw max. visual. Antenna: 1857-ft. above av. terrain, 1860-ft. above ground, 1863-ft. above sea level. Latitude 38° 16' 18" Longitude 121° 30' 18". Transmitter: 1400 Twin Cities Rd., Walnut Grove. Ownership: KVIE Inc. Represented (legal): Dow, Lohnes & Albertson PLLC. Sacramento-Stockton-Modesto DMA. BPEDT-981210LB. Grant Date: January 26, 1999.

Salinas (Ch. 13)—KCBA-DT. Network Service: FOX. Seal Rock Broadcasters LLC, 190 Queen Anne Ave. N, Suite 100, Seattle, WA 98109. Phone: 831-422-3500. Technical facilities: Channel No. 13 (210-216 MHz). 20-kw visual. Antenna: 2359-ft. above av. terrain, 236-ft. above ground. Latitude 36° 45' 22" Longitude 121° 30' 05". Ownership: Seal Rock Broadcasters LLC (Group Owner). Monterey-Salinas DMA. BPCDT-19991101AFY. Grant Date: January 26, 2001.

◆**San Bernardino (Ch. 38)**—KPXN-DT. Network Service: PAX. Paxson Los Angeles License Inc., 601 Clearwater Park Rd., West Palm Beach, FL 33401-6233. Studio: 10880 Wilshire Blvd., Suite 1200, Los Angeles, CA 90024. Phone: 561-659-4122. Fax: 561-659-4754. Technical facilities: Channel No. 38 (614-620 MHz). 162-kw max. visual. Antenna: 2963-ft. above av. terrain, 151-ft. above ground. Latitude 34° 12' 48" Longitude 118° 03' 41". Ownership: Paxson Communications Corp. (Group Owner). Personnel: Lee Warpack, General Manager; Frank Martin, Chief Engineer. Los Angeles DMA. BPCDT-19991005ABH.

◆ **†San Bernardino (Ch. 26 ETV)**—KVCR-DT. Network Service: PBS. San Bernardino Community College District, 701 S. Mt. Vernon Ave., San Bernardino, CA 92410. Studio: 701 S. Mt. Vernon Ave., San Bernardino, CA 92410. Phone: 909-888-6511. Fax: 909-885-2116. Technical facilities: Channel No. 26 (542-548 MHz). 440-kw max. visual. Antenna: 1631-ft. above av. terrain, 135-ft. above ground, 3087-ft. above sea level. Latitude 33° 57' 57" Longitude 117° 17' 05". Transmitter: 10550 Box Springs Mountain Rd., Moreno Valley. Ownership: San Bernardino Community College District. Personnel: Lew Warren, General Manager; Dave Hinman, Sales Manager; Tom Gupta, Chief Engineer. Los Angeles DMA. BPEDT-20000424ABO.

†**San Diego (Ch. 30 ETV)**—KPBS-DT. Network Service: PBS. Board of Trustees, California State U. for San Diego State U., 5200 Campanile Dr., San Diego, CA 92182. Phone: 619-594-1515. Technical facilities: Channel No. 30 (566-572 MHz). 200-kw max. visual. Antenna: 1988-ft. above av. terrain, 177-ft. above ground, 2736-ft. above sea level. Latitude 32° 41' 46" Longitude 116° 56' 08". Transmitter: San Miguel Mountain, 10-mi. ESE of San Diego. Ownership: California State U. for San Diego State U. Represented (engineering): Cavell, Mertz & Davis Inc. San Diego DMA. BPEDT-981125KF. Grant Date: April 2, 1999.

San Diego (Ch. 18)—KUSI-DT. Network Service: UPN. Channel 51 of San Diego Inc., 4575 Viewridge Ave., San Diego, CA 92123. Phone: 619-571-5151. Technical facilities: Channel No. 18 (494-500 MHz). 145-kw max. visual. Antenna: 1903-ft. above av. terrain, 184-ft. above ground, 2700-ft. above sea level. Latitude 32° 41' 50" Longitude 116° 56' 04". Transmitter: San Miguel Mountain. Requests modification of CP for change to 355-kw max. visual, 1890-ft. above av. terrain, 171-ft. above ground. BPCDT-20000428ABV. Ownership: McKinnon Broadcasting Co. Represented (sales): Millennium Sales & Marketing. Represented (engineering): Bernard R. Segal PE. San Diego DMA. BPCDT-981224KE. Grant Date: July 29, 1999.

San Francisco (Ch. 39)—KCNS-DT. Network Service: Independent. SAH Acquisition Corp. II, 5210 Shubert Rd., Knoxville, TN 37912. Phone: 615-263-8000. Technical facilities: Channel No. 39 (620-626 MHz). 468-kw max. visual. Antenna: 1404-ft. above av. terrain, 673-ft. above ground. Latitude 37° 45' 19" Longitude 122° 27' 06". Ownership: Shop at Home Inc. (Group Owner). San Francisco-Oakland-San Jose DMA. BPCDT-19991101AFD. Grant Date: January 22, 2001.

San Francisco (Ch. 51)—KDTV-DT. Network Service: Univision. KDTV License Partnership, 1999 Avenue of the Stars, Suite 3050, Los Angeles, CA 90067. Phone: 415-538-8000. Technical facilities: Channel No. 51 (692-698 MHz). 476.3-kw max. visual. Antenna: 2300-ft. above av. terrain, 420-ft. above ground. Latitude 37° 29' 57" Longitude 121° 52' 16". Ownership: Univision Communications Inc. (Group Owner). Represented (legal): Shaw Pittman. San Francisco-Oakland-San Jose DMA. BPCDT-19991021AAE. Grant Date: October 25, 2000.

◆ **†San Francisco (Ch. 32 ETV)**—KMTP-DT. Network Service: ETV. Minority Television Project Inc., 1504 Bryant St., San Francisco, CA 94103. Phone: 415-777-3232. Technical facilities: Channel No. 32 (578-584 MHz). 500-kw max. visual. Antenna: 1627-ft. above av. terrain, 883-ft. above ground. Latitude 37° 45' 19" Longitude 122° 27' 06". Ownership: Minority Television Project Inc. San Francisco-Oakland-San Jose DMA. BPEDT-200000501AGF.

San Francisco (Ch. 27)—KTSF-DT. Network Service: Independent. Lincoln Broadcasting Co., 100 Valley Dr., Brisbane, CA 94005. Phone: 415-468-2626. Technical facilities: Channel No. 27 (548-554 MHz). 2-kw max. visual. Antenna: 1381-ft. above av. terrain, 230-ft. above ground. Latitude 37° 41' 12" Longitude 122° 26' 03". Ownership: Lincoln Broadcasting Co. (Group Owner). San Francisco-Oakland-San Jose DMA. BPCDT-20000428AAT. Grant Date: January 26, 2001.

San Jose (Ch. 41)—KKPX-DT. Network Service: PAX. Paxson San Jose License Inc., 601 Clearwater Park Rd., West Palm Beach, FL 33401. Studio: 660 Price Ave., Suite B, Redwood City, CA 94063-1413. Phone: 561-659-4122. Fax: 561-659-4754. Technical facilities: Channel No. 41 (632-638 MHz). 1000-kw max. visual. Antenna: 1371-ft. above av. terrain, 290-ft. above ground. Latitude 37° 41' 15" Longitude 122° 26' 01". Ownership: Paxson Communications Corp. (Group Owner). Personnel: Mauricio Mendez, General Manager; Frank Ermandes, Chief Engineer. San Francisco-Oakland-San Jose DMA. BPCDT-19991101AEV. Grant Date: February 1, 2001.

San Jose (Ch. 49)—KSTS-DT. Network Service: Telemundo. Telemundo of Northern California License Corp., 2290 W. 8th Ave., Hialeah, FL 33010. Studio: 2349 Bering Dr., San Jose, CA 95131. Phone: 408-944-4848. Fax: 408-433-5921. Technical facilities: Channel No. 49 (680-686 MHz). 200-kw max. visual. Antenna: 2257-ft. above av. terrain, 420-ft. above ground, 3025-ft. above sea level. Latitude 37° 29' 57" Longitude 121° 52' 16". Transmitter: Mount Allison, 7.1-mi. E of Fremont. News Services: AP, Bay City News. Ownership: Telemundo Holdings Inc. (Group Owner). Represented (legal): Dow, Lohnes & Albertson PLLC. Represented (engineering): Hammett & Edison Inc. Personnel: Ralph E. Herrera, Vice President & General Manager; Dennis J. McNamara, Sales Manager; Carlos Quevedo, Chief Engineer. San Francisco-Oakland-San Jose DMA. BPCDT-981218KH. Grant Date: March 26, 2001.

†**San Jose (Ch. 50 ETV)**—KTEH-DT. Network Service: PBS. KTEH Foundation, 1585 Shallenberger Rd., San Jose, CA 95131. Phone: 408-795-5454. Technical facilities: Channel No. 50 (686-692 MHz). 126-kw max. visual. Antenna: 2060-ft. above av. terrain, 364-ft. above ground, 2802-ft. above sea level. Latitude 37° 29' 17" Longitude 121° 51' 59". Transmitter: KICU-TV Tower, Monument Peak, Alameda County, 11-mi. N of San Jose. Ownership: KTEH-TV Foundation. Represented (legal): Schwartz, Woods & Miller. Represented (engineering): Hammett & Edison Inc. San Francisco-Oakland-San Jose DMA. BPEDT-990122KF. Grant Date: January 24, 2001.

San Luis Obispo (Ch. 15)—KSBY-DT. Network Service: NBC. SJL of California LP, 1722 Calle Joaquin, San Luis Obispo, CA 93405. Phone: 805-541-6666. Technical facilities: Channel No. 15 (476-482 MHz). 1000-kw max. visual. Antenna: 1690-ft. above av. terrain, 367-ft. above ground. Latitude 35° 21' 37" Longitude 120° 39' 18". Transmitter: Cuesta Peak. Ownership: SJL Communications LP (Group Owner). Represented (legal): Latham & Watkins. Personnel: Richard B. Armfield, General Manager; Mark LaCrae, Sales Manager; Walt Ward, Chief Engineer. Santa Barbara-Santa Maria-San Luis Obispo DMA. BPCDT-19991012AAY. Grant Date: November 15, 2000.

San Luis Obispo (Ch. 34)—KTAS-DT. Network Service: Telemundo. R & C Enterprises, 1138 W. Church St., Santa Maria, CA 93458. Phone: 805-928-7700. Technical facilities: Channel No. 34 (590-596 MHz). 12.3-kw max. visual. Antenna: 1447-ft. above av. terrain, 79-ft. above ground. Latitude 35° 21' 38" Longitude 120° 39' 21". Ownership: Raul & Consuelo Palazuelos. Santa Barbara-Santa Maria-San Luis Obispo DMA. BPCDT-19990913AAM. Grant Date: March 7, 2001.

◆ **†San Mateo (Ch. 59 ETV)**—KCSM-DT. Network Service: PBS. San Mateo County Community College District, 1700 W. Hillsdale Blvd., San Mateo, CA 94402. Phone: 650-574-6586. Technical facilities: Channel No. 59 (740-746 MHz). 107.3-kw max. visual. Antenna: 1247-ft. above av. terrain, 197-ft. above ground, 1447-ft. above sea level. Latitude 37° 41' 07" Longitude 122° 26' 01". Transmitter: 900 Radio Rd., Bldg. 9, Tower 10, Daly City, San Bruno Mountain State Park. Ownership: San Mateo County Community College District. San Francisco-Oakland-San Jose DMA. BPCDT-19990930AAR.

Sanger (Ch. 36)—KFRE-DT. Network Service: Telemundo. Sanger Telecasters Inc., 706 W. Herndon Ave., Fresno, CA 93650. Studio: 706 W. Herndon Ave., Fresno, CA 93650. Phone: 559-435-5900. Fax: 559-435-1448. Technical facilities: Channel No. 36 (602-608 MHz). 50-kw max. visual. Antenna: 1868-ft. above av. terrain, 13-ft. above ground. Latitude 37° 04' 18.20" Longitude 119° 25' 46.50". Ownership: Sanger Telecasters Inc. (Group Owner). Represented (legal): Cohen & Marks. Represented (engineering): Hammett & Edison. Personnel: Lisa Nilmeier, General Manager; Jim Fernandez, Sales Manager; Terry Dolph, Chief Engineer. Fresno-Visalia DMA. BPCDT-19991029ADA. Grant Date: November 6, 2000.

◆ **Santa Ana (Ch. 23)**—KTBN-DT. Network Service: TBN. Trinity Broadcasting Network Inc., 2442 Michelle Dr., Tustin, CA 92780. Phone: 714-832-2950. Technical facilities: Channel No. 23 (524-530 MHz). 630-kw max. visual. Antenna: 2953-ft. above av. terrain, 128-ft. above ground. Latitude 34° 13' 27" Longitude 118° 03' 44". Ownership: Trinity Broadcasting Network Inc. (Group Owner). Los Angeles DMA. BPCDT-19991101AHZ.

Santa Barbara (Ch. 27)—KEYT-DT. Network Service: ABC. Smith Broadcasting of Santa Barbara LP, 720 2nd Ave. S., St. Petersburg, FL 33701. Phone: 727-821-7900. Technical facilities: Channel No. 27 (548-554 MHz). 300-kw max. visual. Antenna: 3018-ft. above av. terrain, 85-ft. above ground. Latitude 34° 31' 32" Longitude 119° 57' 28". Requests modification of CP for change to 1000-kw max. visual, 3100-ft. above av. terrain, 174-ft. above ground. BPCDT-200010126ABE. Ownership: Smith Broadcasting Group Inc. (Group Owner); Harron Television Holdings (Group Owner). Santa Barbara-Santa Maria-San Luis Obispo DMA. BPCDT-19991029ABY. Grant Date: December 9, 1999.

Santa Barbara (Ch. 21)—KPMR-DT. Network Service: Univision. Entravision Holdings LLC, 2425 Olympic Blvd., Santa Monica, CA 90404. Phone: 805-965-8561. Technical facilities: Channel No. 21 (512-518 MHz). 1000-kw max. visual. Antenna: 3029-ft. above av. terrain, 170-ft. above ground. Latitude 34° 31' 28" Longitude 119° 57' 36". Ownership: Entravision Communications Corp. (Group Owner). Santa Barbara-Santa Maria-San Luis Obispo DMA. BPCDT-20000427ABZ. Grant Date: March 7, 2001.

Santa Maria (Ch. 19)—KCOY-DT. Network Service: CBS. AK Media Group Inc., 1301 5th Ave., Suite 4000, Seattle, WA 98101. Phone: 805-925-1200. Technical facilities: Channel No. 19 (500-506 MHz). 188.3-kw max. visual. Antenna: 1916-ft. above av. terrain, 121-ft. above ground. Latitude 34° 54' 37" Longitude 120° 11' 09". Ownership: The Ackerley Group (Group Owner). Represented (sales): Continental Television Sales. Santa Barbara-Santa Maria-San Luis Obispo DMA. BPCDT-19991101AFZ. Grant Date: January 24, 2001.

Santa Rosa (Ch. 54)—KFTY-DT. Network Service: Independent. AK Media Group Inc., 533 Mendocino Ave., Santa Rosa, CA 95401. Phone: 707-526-5050. Technical facilities: Channel No. 54 (710-716 MHz). 23.5-kw max. visual. Antenna: 3061-ft. above av. terrain, 152-ft. above ground. Latitude 38° 40' 10" Longitude 122° 37' 57". Ownership: The Ackerley Group (Group Owner). San Francisco-Oakland-San Jose DMA. BPCDT-19991101AGA. Grant Date: June 14, 2000.

Stockton (Ch. 62)—KFTL-DT. Network Service: HSN. Family Stations Inc., 4135 Northgate Blvd., Suite One, Sacramento CA 95834. Phone: 916-641-8191. Technical facilities: Channel No. 62 (758-764 MHz). 200-kw max. visual. Antenna: 3045-ft. above av. terrain, 200-ft. above ground. Latitude 37° 52' 54" Longitude 121° 55' 05". Ownership: Family Stations Inc. Sacramento-Stockton-Modesto DMA. BPCDT-19991101AEL. Grant Date: February 22, 2001.

Stockton (Ch. 46)—KQCA-DT. Network Service: WBN. KCRA Hearst-Argyle Television Inc., 58 Television Circle, Sacramento CA 95814. Phone: 916-554-4655. Technical facilities: Channel No. 46 (662-668 MHz). 200-kw max. visual. Antenna: 1739-ft. above av. terrain, 1750-ft. above ground. Latitude 38° 15' 54" Longitude 121° 26' 06". Ownership: Hearst-Argyle Television Inc. (Group Owner). Sacramento-Stockton-Modesto DMA. BPCDT-19991029AEZ. Grant Date: November 9, 2000.

◆ **Twentynine Palms (Ch. 23)**—KVMD-DT. Network Service: Independent. KVMD Acquisition Corp., 11322 Chalon Rd., Los Angeles, CA 90049. Phone: 360-825-1099. Technical facilities: Channel No. 23 (524-530 MHz). 50-kw max. visual. Antenna: 295-ft. above av. terrain, 174-ft. above ground. Latitude 34° 09' 15" Longitude 116° 11' 50". Ownership: Ronald Ulloa. Los Angeles DMA. BPCDT-19991101AIP.

Vallejo (Ch. 34)—KPST-DT. Network Service: HSN. Golden Link TV Inc., 832 Folsom St., Suite 700, San Francisco, CA 94107. Phone: 415-243-8866. Technical facilities: Channel No. 34 (590-596 MHz). 200-kw max. visual. Antenna: 1375-ft. above av. terrain, 643-ft. above ground, 1476-ft. above sea level. Latitude 37° 45' 19" Longitude 122° 27' 06". Transmitter: Mount Sutro Tower, One La Avanzada Rd. Ownership: Whitehead Media Inc.; USA Broadcasting (Group Owner). Represented (legal): Dow, Lohnes & Albertson PLLC. Represented (engineering): John F. X. Browne & Associates PC. Personnel: Eddie Whitehead, General Manager; Martin Diaz, Sales Manager; Paul Strieby, Chief Engineer. San Francisco-Oakland-San Jose DMA. BPCDT-981023KF. Grant Date: May 7, 2001.

◆ **Ventura (Ch. 49)**—KJLA-DT. Network Service: Independent. Costa de Oro Television Inc., 15304 Sunset Blvd., Suite 204, Pacific Palisades, CA 90272. Studio: 2323 Corinth, West Los Angeles, CA 90064. Phone: 310-943-5288. Fax: 310-943-5299. E-mail: info@kjla.com. Web site: http://www.kjla.com. Technical facilities: Channel No. 49 (680-686 MHz). 1000-kw max. visual. Antenna: 3074-ft. above av. terrain, 285-ft. above ground, 6014-ft. above sea level. Latitude 34° 13' 37" Longitude 118° 03' 58". Transmitter: Mount Wilson. Ownership: Costa de Oro Television Inc. Represented (legal): Thompson, Hine & Flory LLP. Represented (engineering): Merrill Weiss Group. Personnel: Francis Wilkinson, Vice President & General Manager; Daniel Crowe, Sales Manager; Ken Brown, Chief Engineer. Highest 30 sec. Rate: \$300. Los Angeles DMA. BPCDT-19991101AFT.

◆ **Visalia (Ch. 28)**—KMPH-DT. Network Service: FOX. Pappas Telecasting Inc., 5111 E. McKinley Ave., Fresno, CA 93727. Phone: 209-255-2600. Technical facilities: Channel No. 28 (554-560 MHz). 219-kw max. visual. Antenna: 2503-ft. above av. terrain, 377-ft. above ground. Latitude 36° 40' 02" Longitude 118° 52' 42". Ownership: Pappas Telecasting Companies (Group Owner). Fresno-Visalia DMA. BPCDT-19991001AAM. Grant Date: January 4, 2001.

† **Watsonville (Ch. 58 ETV)**—KCAH-DT. Network Service: ETV. KTEH-TV Foundation, 1585 Shallenberger Rd., San Jose, CA 95131. Phone: 408-795-5454. Technical facilities: Channel No. 58 (734-740 MHz). 256-kw max. visual. Antenna: 2238-ft. above av. terrain, 98-ft. above ground. Latitude 36° 45' 23" Longitude 121° 30' 05". Ownership: KTEH-TV Foundation. Monterey-Salinas DMA. BPEDT-20000501AGG. Grant Date: February 5, 2001.

Colorado

◆ **Boulder (Ch. 15)**—KTJV-DT. Network Service: HSN. Roberts Broadcasting Co., 1408 N. Kingshighway, No. 300, St. Louis, MO 63113. Phone: 314-367-4600. Technical facilities: Channel No. 15 (476-482 MHz). 200-kw max. visual. Antenna: 1152-ft. above av. terrain, 138-ft. above ground. Latitude 39° 40' 18" Longitude 105° 13' 12". Ownership: Roberts Broadcasting Co. (Group Owner). Denver DMA. BPCDT-19991101AHP. Grant Date: March 6, 2001.

† **Broomfield (Ch. 38 ETV)**—KBDI-DT. Network Service: PBS. Front Range Educational Media Corp., 2900 Welton St., Denver, CO 80205. Phone: 303-296-1212. Technical facilities: Channel No. 38 (614-620 MHz). 1000-kw max. visual. Antenna: 2395-ft. above av. terrain, 39-ft. above ground. Latitude 39° 40' 55" Longitude 105° 29' 49". Ownership: Front Range Educational Media Corp. Denver DMA. BPEDT-20000428ACX. Grant Date: February 5, 2001.

◆ **Castle Rock (Ch. 46)**—KWHD-DT. Network Service: Independent. Le Sea Broadcasting Co., Box 12, South Bend, IN 46624. Studio: 12999 E. Jamison Circle, Englewood, CO 80112. Phone: 219-291-8200. Technical facilities: Channel No. 46 (662-668 MHz). 300-kw max. visual. Antenna: 584-ft. above av. terrain, 295-ft. above ground. Latitude 39° 25' 57" Longitude 104° 39' 18". Ownership: Le Sea Broadcasting Co. (Group Owner). Represented (legal): John Fiorini. Represented (engineering): Doug Garlinger. Personnel: Carl Cramer, General Manager; Ron Vincent, Chief Engineer. Denver DMA. BPCDT-19991005ABO. Grant Date: January 11, 2001.

◆ **Colorado Springs (Ch. 10)**—KKTU-DT. Network Service: CBS. Benedek License Corp., 3100 N. Nevada Ave., Colorado Springs, CO 80907. Phone: 719-634-2844. Technical facilities: Channel No. 10 (192-198 MHz). 20.1-kw visual. Antenna: 2379-ft. above av. terrain, 325-ft. above ground. Latitude 38° 44' 41" Longitude 104° 51' 41". Ownership: Benedek Broadcasting Co. LLC (Group Owner). Represented (sales): Continental Television Sales. Colorado Springs-Pueblo DMA. BPCDT-19991029ADY. Grant Date: February 22, 2001.

◆ **Colorado Springs (Ch. 24)**—KRDO-DT. Network Service: ABC. Pikes Peak Broadcasting Co., Box 1457, Colorado Springs, CO 80901-1457. Phone: 719-632-1515. Technical facilities: Channel No. 24 (530-536 MHz). 200-kw max. visual. Antenna: 2169-ft. above av. terrain, 89-ft. above ground. Latitude 38° 44' 45" Longitude 104° 51' 38". Ownership: Pikes Peak Broadcasting Co. (Group Owner). Personnel: Neil Klockziem, General Manager; Kristen Reed, Sales Manager; Charlie Upton, Chief Engineer. Colorado Springs-Pueblo DMA. BPCDT-19991026ACY. Grant Date: February 22, 2001.

◆ **Colorado Springs (Ch. 22)**—KXRM-DT. Network Service: FOX. Raycom National Inc., RSA Tower, 201 Monroe St., 20th Floor, Montgomery, AL 36104. Phone: 715-596-2100. Technical facilities: Channel No. 22 (518-524 MHz). 850-kw max. visual. Antenna: 2182-ft. above av. terrain, 89-ft. above ground. Latitude 38° 44' 43" Longitude 104° 51' 40". Ownership: Raycom Media Inc. (Group Owner). Colorado Springs-Pueblo DMA. BPCDT-19991029AIC. Grant Date: April 9, 2001.

◆ **Denver (Ch. 51)**—KCEC-DT. Network Service: Univision. Entravision Holdings LLC, 11900 Olympic Blvd., Suite 590, Los Angeles, CA 90064. Phone: 310-820-5355. Technical facilities: Channel No. 51 (692-698 MHz). 200-kw max. visual. Antenna: 763-ft. above av. terrain, 128-ft. above ground. Latitude 39° 43' 58" Longitude 105° 14' 07". Ownership: Entravision Communications Corp. (Group Owner). Denver DMA. BPCDT-19991029ACN.

◆ **Denver (Ch. 35)**—KCNC-DT. Network Service: CBS. Group W Television Stations Inc., 600 New Hampshire Ave. NW, Suite 1200, Washington, DC 20037. Phone: 202-457-4602. Technical facilities: Channel No. 35 (596-602 MHz). 1000-kw max. visual. Antenna: 1483-ft. above av. terrain, 810-ft. above ground, 8100-ft. above sea level. Latitude 39° 43' 48.10" Longitude 105° 14' 02.00". Transmitter: Cedar Lake Rd., Golden. Ownership: Viacom International Inc. (Group Owner). Represented (legal): Leventhal, Senter & Lerman PLLC. Denver DMA. BPCDT-20000501ADD. Grant Date: February 5, 2001.

◆ **Denver (Ch. 43)**—KPXC-DT. Network Service: PAX. Paxson Denver License Inc., 601 Clearwater Park Rd., West Palm Beach, FL 33401. Studio: 3001 S. Jamaica Ct., Suite 2, Aurora, CO 80014. Phone: 561-659-4122; 561-659-4754. Technical facilities: Channel No. 43 (644-650 MHz). 1000-kw max. visual. Antenna: 1168-ft. above av. terrain, 86-ft. above ground. Latitude 39° 40' 24" Longitude 105° 13' 03". Ownership: Paxson Communications Corp. (Group Owner). Personnel: Catherine Goin, General Manager; Paul A. des Chenes, Chief Engineer. Denver DMA. BPCDT-19990923AAM.

† **Denver (Ch. 18 ETV)**—KRMA-DT. Network Service: PBS. Rocky Mountain Public Broadcasting Network Inc., 1089 Bannock St., Denver, CO 80204. Phone: 303-892-6666. Technical facilities: Channel No. 18 (494-500 MHz). 1000-kw max. visual. Antenna: 1427-ft. above av. terrain, 768-ft. above ground, 8038-ft. above sea level. Latitude 39° 43' 48" Longitude 105° 14' 00". Transmitter: 3.7-mi. N 270° E of Pleasant View. Ownership: Rocky Mountain Public Broadcasting Network. Represented (legal): Dow, Lohnes & Albertson PLLC. Represented (engineering): John F. X. Browne & Associates PC. Denver DMA. BPEDT-981023KH. Grant Date: February 4, 1999.

◆ **† Denver (Ch. 40 ETV)**—KRMT-DT. Network Service: ETV. Word of God Fellowship Inc., 5000 Westgrove Lane, Colleyville, TX 76034. Studio: 12014 W. 64th Ave., Arvada, CO 80004. Phone: 971-858-9955. Web site: http://www.daystartv.net. Technical facilities: Channel No. 40 (626-632 MHz). 74.8-kw max. visual. Antenna: 1129-ft. above av. terrain, 151-ft. above ground, 7999-ft. above sea level. Latitude 39° 35' 59" Longitude 105° 12' 35". Transmitter: End of S. Turkey Creek Rd. Extension. Ownership: Word of God Fellowship Inc. Personnel: Ruben Mendez, General Manager; Janice Smith, Sales Manager; Ken Wooley, Chief Engineer. Denver DMA. BPEDT-20000501AAN.

◆ **Denver (Ch. 19)**—KTVD-DT. Network Service: UPN. Twenver Broadcasting Inc., 11203 Peakview Ave., Englewood, CO 80155. Phone: 312-975-0400. Technical facilities: Channel No. 19 (500-506 MHz). 655-kw max. visual. Antenna: 1476-ft. above av. terrain, 820-ft. above ground, 8090-ft. above sea level. Latitude 39° 43' 48" Longitude 105° 14' 00". Transmitter: Lookout Mountain communications site, W of Denver, near Golden. Requests modification of CP for change to 1000-kw max. visual. BPCDT-981231KE. Ownership: Fred Eychaner. (Group Owner). Represented (legal): Holland & Knight. Represented (engineering): Lohnes & Culver. Denver DMA. BPCDT-970616KH. Grant Date: December 2, 1998.

◆ **Denver (Ch. 16)**—KUSA-DT. Network Service: NBC. Multimedia Holdings Corp., 1101 N. Central Ave., Phoenix, AZ 85004. Phone: 303-871-9999. Technical facilities: Channel No. 16 (482-488 MHz). 290-kw max. visual. Antenna: 1424-ft. above av. terrain, 732-ft. above ground, 8038-ft. above sea level. Latitude 39° 43' 46" Longitude 105° 14' 02". Transmitter: 21119 Cedar Lake Rd., Bldg. H, Golden. Requests modification of CP for change to 1000-kw max. visual. BPCDT-20000501ADN. Ownership: Gannett Broadcasting Group (Group Owner). Denver DMA. BPCDT-980731LE. Grant Date: December 2, 1998.

◆ **Denver (Ch. 34)**—KWGN-DT. Network Service: WBN. KWGN Inc., 6160 S. Wabash Way, Englewood, CO 80111. Phone: 303-740-2222. Technical facilities: Channel No. 34 (590-596 MHz). 1000-kw max. visual. Antenna: 1043-ft. above av. terrain, 414-ft. above ground. Latitude 39° 43' 58" Longitude 105° 14' 38". Ownership: Tribune Broadcasting Co. (Group Owner). Denver DMA. BPCDT-19991029AHP. Grant Date: January 16, 2001.

◆ **Durango (Ch. 15)**—KREZ-DT. Network Service: CBS. Emmis Television License Corp. of Honolulu, 3500 W. Olive Ave., Suite 300, Burbank, CA 91505-4604. Phone: 970-259-6666. Technical facilities: Channel No. 15 (476-482 MHz). 50-kw max. visual. Antenna: 305-ft. above av. terrain, 85-ft. above ground. Latitude 37° 15' 44" Longitude 107° 53' 58". Ownership: Emmis Communications Corp. (Group Owner). Albuquerque-Santa Fe DMA. BPCDT-19991029AGL. Grant Date: December 15, 2000.

◆ **Fort Collins (Ch. 22)**—KFCT-DT. Network Service: FOX. Fox Television Stations Inc., 5151 Wisconsin Ave. NW, Washington, DC 20016. Phone: 303-595-3131. Technical facilities: Channel No. 22 (518-524 MHz). 525-kw max. visual. Antenna: 764-ft. above av. terrain, 636-ft. above ground. Latitude 40° 38' 32" Longitude 104° 49' 05". Ownership: Fox Television Stations Inc. (Group Owner). Denver DMA. BPCDT-19990830AAH. Grant Date: June 6, 2001.

◆ **Glenwood Springs (Ch. 23)**—KREG-DT. Network Service: CBS. W. Russell Withers Jr., Box 1508, Mount Vernon, IL 62864. Phone: 618-242-3500. Technical facilities: Channel No. 23 (524-530 MHz). 399.7-kw max. visual. Antenna: 2530-ft. above av. terrain, 202-ft. above ground. Latitude 39° 25' 07" Longitude 107° 22' 06". Ownership: W. Russell Withers Jr. (Group Owner). Represented (legal): Gardner Carton & Douglas. Denver DMA. BPCDT-19991029AFR. Grant Date: March 10, 2000.

◆ **Grand Junction (Ch. 15)**—KFQX-DT. Network Service: FOX. John Harvey Rees, Box 10, 800 Gold Creek Rd., Ohio City, CO 81237. Phone: 303-661-5464. Technical facilities: Channel No. 15 (476-482 MHz). 71.5-kw max. visual. Antenna: 1335-ft. above av. terrain, 98-ft. above ground. Latitude 38° 02' 55" Longitude 108° 15' 06". Ownership: John H. Rees. Represented (sales): Continental Television Sales. Grand Junction-Montrose DMA. BPCDT-1999101AGO. Grant Date: January 24, 2001.

◆ **Grand Junction (Ch. 7)**—KJCT-DT. Network Service: ABC. Pikes Peak Broadcasting Co., Box 1457, Colorado Springs, CO 80901-1457. Phone: 719-632-1515. Technical facilities: Channel No. 7 (174-180 MHz). 9.7-kw visual. Antenna: 2926-ft. above av. terrain, 92-ft. above ground. Latitude 38° 02' 55" Longitude 108° 15' 06". Ownership: Pikes Peak Broadcasting Co. (Group Owner). Grand Junction-Montrose DMA. BPCDT-19991026ACX. Grant Date: October 31, 2000.

◆ **Grand Junction (Ch. 12)**—KKCO-DT. Network Service: NBC. Eagle III Broadcasting LLC, 2325 Interstate Ave., Grand Junction, CO 81505-8620. Studio: 2325 Interstate Ave., Grand Junction, CO 81505-8620. Phone: 970-243-1111. Fax: 970-243-1770. Technical facilities: Channel No. 12 (204-210 MHz). 10.8-kw visual. Antenna: 1296-ft. above av. terrain, 98-ft. above ground. Latitude 39° 04' 00" Longitude 108° 44' 41". Ownership: Eagle III LLC. Represented (sales): Millennium Sales & Marketing. Personnel: William Varecha, General Manager; Mark Vannest, Chief Engineer. Grand Junction-Montrose DMA. BPCDT-19991029AFW. Grant Date: November 9, 2000.

◆ **Grand Junction (Ch. 2)**—KREX-DT. Network Service: CBS. W. Russell Withers Jr., Box 1508, Mount Vernon, IL 62864. Phone: 618-242-3500. Technical facilities: Channel No. 2 (54-60 MHz). 0.8-kw visual. Antenna: 91-ft. above av. terrain, 327-ft. above ground. Latitude 39° 05' 17" Longitude 108° 33' 58". Ownership: W. Russell Withers Jr. (Group Owner). Represented (sales): Continental Television Sales. Grand Junction-Montrose DMA. BPCDT-19991029AFS. Grant Date: March 10, 2000.

†Grand Junction (Ch. 17 ETV)—KRMJ-DT. Network Service: PBS. Rocky Mountain Public Broadcasting Network Inc., 1089 Bannock St., Denver, CO 80204-9972. Phone: 303-892-6666. Technical facilities: Channel No. 17 (488-494 MHz). 50-kw max. visual. Antenna: 2940-ft. above av. terrain, 148-ft. above ground. Latitude 39° 03' 14" Longitude 108° 15' 13". Ownership: Rocky Mountain Public Broadcasting Network. Grand Junction-Montrose DMA. BPEDT-20000501AGR. Grant Date: February 12, 2001.

Longmont (Ch. 29)—KDEN-DT. Network Service: Independent. Longmont Channel 25 Inc., 188 S. Bellevue, Suite 222, Memphis, TN 38104. Phone: 901-726-8970. Technical facilities: Channel No. 29 (560-566 MHz). 200-kw max. visual. Antenna: 955-ft. above av. terrain, 853-ft. above ground. Latitude 40° 05' 47" Longitude 104° 54' 04". Ownership: Flinn Broadcasting Corp. (Group Owner). Denver DMA. BPCDT-19991018AAS. Grant Date: February 22, 2001.

Montrose (Ch. 13)—KREY-DT. Network Service: CBS. W. Russell Withers Jr., Box 1508, Mount Vernon, IL 62864. Phone: 618-242-3500. Technical facilities: Channel No. 13 (210-216 MHz). 2.6-kw visual. Antenna: 115-ft. above av. terrain, 94-ft. above ground. Latitude 38° 31' 02" Longitude 107° 51' 12". Ownership: W. Russell Withers Jr. (Group Owner). Grand Junction-Montrose DMA. BPCDT-19991029AFY. Grant Date: November 9, 2000.

Pueblo (Ch. 42)—KOA-DT. Network Service: NBC. Sangre de Cristo Communications Inc., Box 195, Pueblo, CO 81003. Phone: 719-544-5781. Technical facilities: Channel No. 42 (638-644 MHz). 880-kw max. visual. Antenna: 2164-ft. above av. terrain, 148-ft. above ground. Latitude 38° 44' 42" Longitude 104° 51' 39". Ownership: Evening Post Publishing Co. (Group Owner). Colorado Springs-Pueblo DMA. BPCDT-19991029AGS. Grant Date: February 1, 2001.

†Pueblo (Ch. 26 ETV)—KTSC-DT. Network Service: PBS. Rocky Mountain Public Broadcasting Network Inc., 1089 Bannock St., Denver, CO 80204-9972. Phone: 303-892-6666. Technical facilities: Channel No. 26 (542-548 MHz). 1000-kw max. visual. Antenna: 2293-ft. above av. terrain, 253-ft. above ground. Latitude 38° 44' 43" Longitude 104° 51' 39". Ownership: Rocky Mountain Public Broadcasting Network. Colorado Springs-Pueblo DMA. BPEDT-20000501AGQ. Grant Date: February 12, 2001.

Steamboat Springs (Ch. 10)—KMAS-DT. Network Service: Independent. Telemundo of Steamboat Springs Colorado Inc., 2290 W. 8th Ave., Hialeah, FL 33010. Phone: 303-477-3031. Technical facilities: Channel No. 10 (192-198 MHz). 2.6-kw visual. Antenna: 617-ft. above av. terrain, 95-ft. above ground. Latitude 40° 27' 43" Longitude 106° 50' 57". Ownership: Telemundo Holdings Inc. (Group Owner). Denver DMA. BPCDT-19991029AHE. Grant Date: January 16, 2001.

Sterling (Ch. 23)—KTVS-DT. Network Service: UPN. Channel 20 TV Co., 1645 W. Fullerton Ave., Chicago, IL 60614. Phone: 773-975-0400. Technical facilities: Channel No. 23 (524-530 MHz). 599-kw max. visual. Antenna: 669-ft. above av. terrain, 459-ft. above ground. Latitude 40° 34' 57" Longitude 103° 01' 56". Ownership: Fred Eychaner (Group Owner). Denver DMA. BPCDT-19991102ABN. Grant Date: June 7, 2000.

Connecticut

◆ **†Bridgeport (Ch. 52 ETV)**—WEDW-DT. Network Service: PBS. Connecticut Public Broadcasting Inc., 240 New Britain Ave., Hartford, CT 06106. Phone: 860-278-5310. Technical facilities: Channel No. 52 (698-704 MHz). 50-kw max. visual. Antenna: 620-ft. above av. terrain, 367-ft. above ground. Latitude 41° 16' 44" Longitude 73° 11' 08". Ownership: Connecticut Public Television & Radio. New York DMA. BPEDT-20000419AAT.

◆ **Bridgeport (Ch. 42)**—WSAH-DT. Network Service: Independent. SAH License Inc., 3993 Howard Hughes Pkwy., Suite 100, Las Vegas, NV 89109. Phone: 203-734-4161. Technical facilities: Channel No. 42 (638-644 MHz). 778-kw max. visual. Antenna: 499-ft. above av. terrain, 256-ft. above ground. Latitude 41° 21' 43" Longitude 73° 06' 48". Ownership: Shop at Home Inc. (Group Owner). New York DMA. BPCDT-19991101AFE.

◆ **†Hartford (Ch. 32 ETV)**—WEDH-DT. Network Service: PBS. Connecticut Public Broadcasting Inc., 240 New Britain Ave., Hartford, CT 06106. Phone: 203-278-5310. Technical facilities: Channel No. 32 (578-584 MHz). 200-kw max. visual. Antenna: 1447-ft. above av. terrain, 1050-ft. above ground, 1772-ft. above sea level. Latitude 41° 42' 02" Longitude 72° 49' 57". Transmitter: Rattlesnake Mountain, U.S. Rte. 6, Farmington. Ownership: Connecticut Public Television & Radio. Represented (legal): Schwartz, Woods & Miller. Represented (engineering): John F. X. Browne & Associates PC. Hartford & New Haven DMA. BPEDT-990113KG.

Hartford (Ch. 5)—WTIC-DT. Network Service: FOX. Tribune Television Co., One Corporate Center, Hartford, CT 06103. Phone: 860-527-6161. Technical facilities: Channel No. 5 (76-82 MHz). 0.975-kw visual. Antenna: 2014-ft. above av. terrain, 1696-ft. above ground, 2329-ft. above sea level. Latitude 41° 42' 19" Longitude 72° 49' 51". Transmitter: Rattlesnake Mountain, 0.32-mi. at a bearing of 104° from Pinnacle & Pinnacle Ridge Rds. intersection. Ownership: Tribune Broadcasting Co. (Group Owner). Represented (legal): Sidley & Austin. Represented (engineering): du Treil, Lundin & Rackley Inc. Hartford & New Haven DMA. BPCDT-980803KN. Grant Date: March 3, 1999.

◆ **Hartford (Ch. 46)**—WUVN-DT. Network Service: Univision. Entravision Holdings LLC, 2425 Olympic Blvd., Suite 6000 W, Santa Monica, CA 90404. Phone: 860-278-1818. Technical facilities: Channel No. 46 (662-668 MHz). 100-kw max. visual. Antenna: 801-ft. above av. terrain, 407-ft. above ground. Latitude 41° 42' 02" Longitude 72° 49' 57". Ownership: Entravision Communications Corp. (Group Owner). Hartford & New Haven DMA. BPCDT-20000501ADR.

New Britain (Ch. 35)—WVIT-DT. Network Service: NBC. Outlet Broadcasting Inc., 11th Floor, 1299 Pennsylvania Ave. NW, Washington, DC 20004. Phone: 202-637-4535. Technical facilities: Channel No. 35 (596-602 MHz). 87.1-kw max. visual. Antenna: 1499-ft. above av. terrain, 1106-ft. above ground, 1827-ft. above sea level. Latitude 41° 42' 02" Longitude 72° 49' 57". Transmitter: Rattlesnake Mountain, U.S. Rte. 6, Farmington, 0.93-mi. NW of New Britain. Requests modification of CP

for change to 200-kw max. visual. Ownership: National Broadcasting Co. (Group Owner). Represented (legal): Denny & Associates PC. Hartford & New Haven DMA. BPCDT-980803KP. Grant Date: March 3, 1999.

†New Haven (Ch. 39 ETV)—WEDY-DT. Network Service: PBS. Connecticut Public Broadcasting Inc., 240 New Britain Ave., Hartford, CT 06106. Phone: 860-278-5310. Technical facilities: Channel No. 39 (620-626 MHz). 100-kw max. visual. Antenna: 299-ft. above av. terrain, 98-ft. above ground. Latitude 41° 19' 42" Longitude 72° 54' 25". Ownership: Connecticut Public Television & Radio. Hartford & New Haven DMA. BPEDT-20000419AAS. Grant Date: May 8, 2001.

New Haven (Ch. 6)—WCTX-DT. Network Service: WBN. K-W TV Inc., 4930 W. Oakston St., Skokie, IL 60077. Phone: 203-782-5900. Technical facilities: Channel No. 6 (82-88 MHz). 2.1-kw visual. Antenna: 1093-ft. above av. terrain, 774-ft. above ground, 1414-ft. above sea level. Latitude 41° 25' 22" Longitude 72° 57' 06". Ownership: K-W TV Inc. Hartford & New Haven DMA. BPCDT-19991026ABL. Grant Date: January 16, 2001.

◆ **New London (Ch. 34)**—WHPX-DT. Network Service: PAX. Paxson Hartford License Inc., 601 Clearwater Park Rd., West Palm Beach, FL 33401. Phone: 561-833-1096. Technical facilities: Channel No. 34 (590-596 MHz). 90-kw max. visual. Antenna: 1191-ft. above av. terrain, 1105-ft. above ground. Latitude 41° 25' 04" Longitude 72° 11' 55". Ownership: Paxson Communications Corp. (Group Owner). Hartford & New Haven DMA. BPCDT-19991001ABI.

†Norwich (Ch. 45 ETV)—WEDN-DT. Network Service: PBS. Connecticut Public Broadcasting Inc., 240 New Britain Ave., Hartford, CT 06106. Phone: 203-278-5310. Technical facilities: Channel No. 45 (656-662 MHz). 200-kw max. visual. Antenna: 630-ft. above av. terrain, 423-ft. above ground. Latitude 41° 31' 14" Longitude 72° 10' 03". Ownership: Connecticut Public Television & Radio. Hartford & New Haven DMA. BPEDT-2000C202AAG. Grant Date: January 11, 2001.

◆ **Waterbury (Ch. 12)**—WTTX-DT. Network Service: UPN. Tiberius Broadcasting Inc., One Corporate Center, Hartford, CT 06103. Phone: 203-758-3900. Technical facilities: Channel No. 12 (204-210 MHz). 19-kw visual. Antenna: 1145-ft. above av. terrain, 921-ft. above ground. Latitude 41° 31' 04" Longitude 73° 01' 09". Ownership: Tiberius Broadcasting Inc. (Group Owner). Hartford & New Haven DMA. BPCDT-19991101AKD.

Delaware

†Seaford (Ch. 44 ETV)—WDPB-DT. Network Service: PBS. WHYI Inc., 625 N. Orange St., Wilmington, DE 19801. Phone: 302-888-1200. Technical facilities: Channel No. 44 (650-656 MHz). 26.3-kw max. visual. Antenna: 643-ft. above av. terrain, 643-ft. above ground, 673-ft. above sea level. Latitude 38° 39' 15" Longitude 75° 36' 42". Ownership: WHYI Inc. Salisbury DMA. BPEDT-20000316AAN. Grant Date: January 29, 2001.

†Wilmington (Ch. 55 ETV)—WHYY-DT. Network Service: PBS. WHYI Inc., 150 N. 6th St., Philadelphia, PA 19106. Phone: 215-351-1200. Technical facilities: Channel No. 55 (716-722 MHz). 337-kw max. visual. Antenna: 850-ft. above av. terrain, 840-ft. above ground, 1061-ft. above sea level. Latitude 40° 02' 30" Longitude 75° 14' 23". Transmitter: 329 Domino Lane, Philadelphia, PA. Ownership: WHYI Inc. Personnel: John Doran, Chief Engineer. Philadelphia DMA. BPEDT-19991217ACA. Grant Date: April 28, 2000.

◆ **Wilmington (Ch. 31)**—WPPX-DT. Network Service: PAX. Paxson Philadelphia License Corp., 601 Clearwater Park Rd., West Palm Beach, FL 33401. Studio: 520 N. Columbus Blvd., Suite 801, Philadelphia, PA 19123-4226. Phone: 561-659-4122. Fax: 561-659-4754. Technical facilities: Channel No. 31 (572-578 MHz). 200-kw max. visual. Antenna: 1250-ft. above av. terrain, 1181-ft. above ground, 1529-ft. above sea level. Latitude 40° 02' 35" Longitude 75° 14' 15". Transmitter: 2-mi. N of Narbeth, PA. Ownership: Paxson Communications Corp. (Group Owner). Represented (legal): Dow, Lohnes & Albertson PLLC. Represented (engineering): Lohnes & Culver. Personnel: Robert M. Backman, General Manager; Chester L. Taylor, Sales Manager; Daniel L. Borowicz, Chief Engineer. Philadelphia DMA. BPCDT-990311KE

District of Columbia

Washington (Ch. 51)—WBDC-DT. Network Service: WBN. WBDC Broadcasting Inc., 2121 Wisconsin Ave. NW, Suite 350, Washington, DC 20007. Phone: 202-965-5050. Technical facilities: Channel No. 51 (692-698 MHz). 100-kw max. visual. Antenna: 899-ft. above av. terrain, 728-ft. above ground. Latitude 38° 57' 00" Longitude 77° 04' 49". Ownership: Tribune Broadcasting Co. (Group Owner). Washington, DC DMA. BPCDT-19990915ATL. Grant Date: March 26, 2001.

Washington (Ch. 35)—WDCA-DT. Network Service: UPN. Paramont Stations Group of Washington Inc., 600 New Hampshire Ave. NW, Washington, DC 20037. Phone: 301-961-2677. Technical facilities: Channel No. 35 (596-602 MHz). 232-kw max. visual. Antenna: 899-ft. above av. terrain, 728-ft. above ground. Latitude 38° 57' 01" Longitude 77° 04' 49". Ownership: Viacom International Inc. (Group Owner). Washington, DC DMA. BPCDT-19991020ABV. Grant Date: November 15, 2000.

†Washington (Ch. 27 ETV)—WETA-DT. Network Service: PBS. Greater Washington Educational Telecommunications Assn., 2775 S. Quincy St., Arlington, VA 22206. Studio: 2775 S. Quincy St., Arlington, VA 22206. Phone: 703-998-2600. Technical facilities: Channel No. 27 (548-554 MHz). 90-kw max. visual. Antenna: 833-ft. above av. terrain, 663-ft. above ground. Latitude 38° 57' 01" Longitude 77° 04' 47". Transmitter: 5217 19th Rd. N, Arlington, VA. Ownership: Greater Washington Educational Telecommunications Assn. Represented (legal): Dow, Lohnes & Albertson PLLC. Represented (engineering): Cavell, Mertz & Davis Inc. Washington, DC DMA. BPCDT-20000427ACG. Grant Date: April 24, 2001.

District of Columbia—Digital Construction Permits & Applications

†**Washington (Ch. 33 ETV)**—WHUT-DT. Network Service: PBS. Howard U., 2600 4th St. NW, Washington, DC 20059. Phone: 202-806-6100. Technical facilities: Channel No. 33 (584-590 MHz). 100-kw max. visual. Antenna: 816-ft. above av. terrain, 664-ft. above ground. Latitude 38° 57' 00" Longitude 77° 04' 49". Ownership: Howard U. Washington, DC DMA. BPEDT-20000501AGJ. Grant Date: June 11, 2001.

Florida

†**Boca Raton (Ch. 44 ETV)**—WPPB-DT. Network Service: PBS. Channel 63 of Palm Beach Inc., 14444 66th St. N. Clearwater, FL 33764. Phone: 561-687-8997. Technical facilities: Channel No. 44 (650-656 MHz). 565-kw max. visual. Antenna: 1020-ft. above av. terrain, 1014-ft. above ground, 1020-ft. above sea level. Latitude 25° 59' 34" Longitude 80° 10' 27". Ownership: The Christian Network Inc. West Palm Beach-Fort Pierce DMA. BPEDT-19991028ACM. Grant Date: November 6, 2000.

Bradenton (Ch. 42)—WXPX-DT. Network Service: PAX. Paxson Communications License Co. LLC, 601 Clearwater Park Rd., West Palm Beach, FL 33401. Studio: 11300 4th St. North, Suite 180, St. Petersburg, FL 33716-2941. Phone: 561-659-4122. Fax: 561-659-4754. Technical facilities: Channel No. 42 (638-644 MHz). 1000-kw max. visual. Antenna: 1470-ft. above av. terrain, 1440-ft. above ground, 1522-ft. above sea level. Latitude 27° 24' 30" Longitude 82° 15' 00". Transmitter: Approximately 1.3-mi. E of Verna Bethany & Gopher Hill Rds. intersection, NE of Verna. Ownership: Paxson Communications Corp. (Group Owner). Represented (engineering): du Treil, Lundin & Rackley Inc. Personnel: Shawn Portman, General Manager; Greg MacGregor, Sales Manager; John W. Elliot, Chief Engineer. Tampa-St. Petersburg-Sarasota DMA. BPCDT-990602KF. Grant Date: May 2, 2001.

Clearwater (Ch. 21)—WCLF-DT. Network Service: Independent. Christian Television Corp. Inc., Box 5622, Clearwater, FL 33758. Phone: 727-535-5622. Technical facilities: Channel No. 21 (512-518 MHz). 1000-kw max. visual. Antenna: 1342-ft. above av. terrain, 1342-ft. above ground. Latitude 27° 49' 10" Longitude 82° 15' 39". Ownership: Christian Television Corp. Inc. (Group Owner). Tampa-St. Petersburg-Sarasota DMA. BPCDT-19991101AHE. Grant Date: February 3, 2001.

Clermont (Ch. 17)—WKCF-DT. Network Service: WBN. Emmis Television License Corp. of Honolulu, 3500 W. Olive Ave., Suite 300, Burbank, CA 91505-4604. Phone: 407-645-1818. Technical facilities: Channel No. 17 (488-494 MHz). 1000-kw max. visual. Antenna: 1549-ft. above av. terrain, 1512-ft. above ground. Latitude 28° 35' 12" Longitude 81° 04' 58". Ownership: Emmis Communications Corp. (Group Owner). Orlando-Daytona Beach-Melbourne DMA. BPCDT-20000428ABJ. Grant Date: March 7, 2001.

†**Cocoa (Ch. 30 ETV)**—WBCC-DT. Network Service: ETV. Brevard Community College, 1519 Clearlake Rd., Cocoa, FL 32922. Phone: 407-632-1111. Technical facilities: Channel No. 30 (566-572 MHz). 200-kw max. visual. Antenna: 1542-ft. above av. terrain, 1516-ft. above ground. Latitude 28° 35' 12" Longitude 81° 04' 58". Ownership: Brevard Community College. Orlando-Daytona Beach-Melbourne DMA. BPEDT-20000427ACN. Grant Date: May 14, 2001.

Daytona Beach (Ch. 11)—WESH-DT. Network Service: NBC. WESH Television Inc., 1021 N. Wymore Rd., Winter Park, FL 32789. Phone: 407-643-2222. Technical facilities: Channel No. 11 (198-204 MHz). 60-kw max. visual. Antenna: 1690-ft. above av. terrain, 1673-ft. above ground, 1726-ft. above sea level. Latitude 28° 36' 35" Longitude 81° 03' 35". Transmitter: 2.9-mi. N90°E of Lake Pickett. Ownership: Hearst-Argyle Television Inc. (Group Owner). Represented (sales): Eagle Television Sales. Represented (legal): Brooks, Pierce, McLendon, Humphrey & Leonard. Represented (engineering): John F. X. Browne & Associates PC. Orlando-Daytona Beach-Melbourne DMA. BPCDT-990407KJ. Grant Date: November 2, 2000.

Daytona (Ch. 49)—WVEN-DT (formerly WNTD). Network Service: Independent. Entravision Holdings Inc., 2425 Olympic Blvd., Suite 6000 W, Santa Monica, CA 90404. Studio: 523 Douglas Ave., Altamonte Springs, FL 32714. Phone: 407-774-2626. Technical facilities: Channel No. 49 (680-686 MHz). 150-kw max. visual. Antenna: 1506-ft. above av. terrain, 1450-ft. above ground. Latitude 28° 55' 16" Longitude 81° 19' 09". Ownership: Entravision Communications Corp. (Group Owner). Orlando-Daytona Beach-Melbourne DMA. BPCDT-19991029AER. Grant Date: February 22, 2001.

Fort Lauderdale-Miami (Ch. 52)—WSCV-DT. Network Service: Telemundo. Telemundo of Florida License Corp., 2290 W. 8th Ave., Hialeah, FL 33010. Phone: 305-888-5151. Technical facilities: Channel No. 52 (698-704 MHz). 400-kw max. visual. Antenna: 989-ft. above av. terrain, 983-ft. above ground, 992-ft. above sea level. Latitude 25° 58' 46.50" Longitude 80° 11' 46.30". Ownership: Telemundo Holdings Inc. (Group Owner). Miami-Fort Lauderdale DMA. BPCDT-19991101AKA. Grant Date: January 26, 2001.

Fort Myers (Ch. 15)—WBBH-DT. Network Service: NBC. Waterman Broadcasting Corp. of Florida, Box 7578, Fort Myers, FL 33911-7578. Phone: 941-939-2020. Technical facilities: Channel No. 15 (476-482 MHz). 1000-kw max. visual. Antenna: 1375-ft. above av. terrain, 1367-ft. above ground, 1398-ft. above sea level. Latitude 26° 49' 30" Longitude 81° 45' 55". Transmitter: 11011 Hwy. 31, Tuckers Corner. Ownership: Waterman Broadcasting Corp. (Group Owner). Represented (sales): Continental Television Sales. Represented (engineering): Cohen, Dippell & Everset PC. Fort Myers-Naples DMA. BPCDT-20000428ABR. Grant Date: February 5, 2001.

†**Fort Myers (Ch. 31 ETV)**—WGCU-DT. Network Service: PBS. Board of Regents, State of Florida by & for Florida Gulf Coast U., 10501 FGCU Blvd. S, Fort Myers, FL 33965. Phone: 941-590-2300. Technical facilities: Channel No. 31 (572-578 MHz). 50-kw max. visual. Antenna: 906-ft. above av. terrain, 900-ft. above ground. Latitude 26° 48' 54" Longitude 81° 45' 43". Ownership: Florida Gulf Coast U. Board of Regents. Fort Myers-Naples DMA. BPEDT-20000323ABI. Grant Date: January 29, 2001.

◆ **Fort Myers (Ch. 53)**—WINK-DT. Network Service: CBS. Fort Myers Broadcasting Co., 2824 Palm Beach Blvd., Fort Myers, FL 33916. Studio: 2824 Palm Beach Blvd., Fort Myers, FL 33916.

Phone: 941-334-1111. Fax: 941-334-0744. Technical facilities: Channel No. 53 (704-710 MHz). 1000-kw max. visual. Antenna: 1480-ft. above av. terrain, 1476-ft. above ground. Latitude 26° 48' 01" Longitude 81° 45' 47". Ownership: Fort Myers Broadcasting Co. (Group Owner). Represented (legal): Leibowitz & Associates. Personnel: Gary Gardner, Vice President & General Manager; Keith Stuhlmann, Chief Engineer. Fort Myers-Naples DMA. BPCDT-19991029ADW.

†**Fort Pierce (Ch. 21 ETV)**—WTCE-DT. Network Service: PBS. Jacksonville Educators Broadcasting Inc., 10902 S. Wilcrest Dr., Houston, TX 34947. Phone: 407-489-2701. Technical facilities: Channel No. 21 (512-518 MHz). 700-kw max. visual. Antenna: 994-ft. above av. terrain, 994-ft. above ground, 1004-ft. above sea level. Latitude 27° 01' 32" Longitude 80° 10' 43". Ownership: Jacksonville Educators Broadcasting Inc. West Palm Beach-Fort Pierce DMA. BPEDT-20000103AAT. Grant Date: February 8, 2001.

◆ **Fort Pierce (Ch. 50)**—WTVX-DT. Network Service: UPN. C-34 FCC License Subsidiary, 27th Floor, 630 5th Ave., New York, NY 10011. Phone: 212-218-6768. Technical facilities: Channel No. 50 (686-692 MHz). 500-kw max. visual. Antenna: 1438-ft. above av. terrain, 1435-ft. above ground. Latitude 27° 07' 19" Longitude 80° 23' 20". Ownership: C-34 FCC License Subsidiary LLC (Group Owner); Straightline Communications LLC (Group Owner). West Palm Beach-Fort Pierce DMA. BPCDT-19991027ABY.

Fort Walton Beach (Ch. 49)—WAWD-DT. Network Service: Independent. Rainbow 58 Broadcasting Inc., 8317 Front Beach Rd., Suite 23, Panama City, FL 32407. Phone: 850-234-2773. Technical facilities: Channel No. 49 (680-686 MHz). 39.8-kw max. visual. Antenna: 183-ft. above av. terrain, 174-ft. above ground. Latitude 30° 23' 49" Longitude 86° 30' 27". Ownership: Beach TV Properties Inc. (Group Owner). Mobile-Pensacola DMA. BPCDT-19991105AAL. Grant Date: March 10, 2000.

Fort Walton Beach-Mobile, Alabama (Ch. 25)—WFGX-DT. Network Service: WBN. Television Fit for Life Inc., 3122 Colonial Dr., Orlando, FL 32803. Phone: 850-863-3535. Technical facilities: Channel No. 25 (536-542 MHz). 70-kw max. visual. Antenna: 197-ft. above av. terrain, 224-ft. above ground, 236-ft. above sea level. Latitude 30° 26' 36" Longitude 86° 35' 56". Ownership: Carl Scarlata Jr. Mobile-Pensacola DMA. BPCDT-19991229AAM. Grant Date: January 26, 2001.

Fort Walton Beach (Ch. 40)—WPAN-DT. Network Service: Independent. Franklin Media Inc., Box 18126, Pensacola, FL 32523. Phone: 850-433-1766. Technical facilities: Channel No. 40 (626-632 MHz). 33.5-kw max. visual. Antenna: 718-ft. above av. terrain, 692-ft. above ground. Latitude 30° 24' 09" Longitude 86° 59' 35". Ownership: Franklin Media Inc. Mobile-Pensacola DMA. BPCDT-19991029AGW. Grant Date: March 17, 2000.

◆ **Gainesville (Ch. 15)**—WCJB-DT. Network Service: ABC. Diversified Broadcasting Inc., 6220 N.W. 43rd St., Gainesville, FL 32653. Phone: 352-377-2020. Technical facilities: Channel No. 16 (482-488 MHz). 1000-kw max. visual. Antenna: 886-ft. above av. terrain, 899-ft. above ground. Latitude 29° 32' 11" Longitude 82° 24' 00". Ownership: Diversified Communications (Group Owner). Gainesville DMA. BPCDT-19991101AGS.

†**Gainesville (Ch. 36 ETV)**—WUFT-DT. Network Service: PBS. Board of Regents of the State of Florida, acting for and on behalf of the U. of Florida, Box 118405, Gainesville, FL 32611. Phone: 352-392-5551. Technical facilities: Channel No. 36 (602-608 MHz). 938-kw max. visual. Antenna: 663-ft. above av. terrain, 623-ft. above ground, 804-ft. above sea level. Latitude 29° 42' 34" Longitude 82° 23' 40". Transmitter: 4732 N.W. 53rd Ave. Ownership: U. of Florida. Gainesville DMA. BPEDT-20000420ABC. Grant Date: April 9, 2001.

High Springs (Ch. 23)—WGFL-DT. Network Service: WBN. Budd Broadcasting Co. Inc., 4190 N.W. 93rd Ave., Gainesville, FL 32653. Phone: 352-371-7771. Technical facilities: Channel No. 28 (554-560 MHz). 625-kw max. visual. Antenna: 850-ft. above av. terrain, 843-ft. above ground, 929-ft. above sea level. Latitude 29° 37' 46" Longitude 82° 34' 25". Transmitter: 2.3-mi. SE of Newberry. Ownership: Budd Broadcasting Co. Inc. Represented (legal): Shainis & Peltzman. Represented (engineering): du Treil, Lundin & Rackley Inc. Gainesville DMA. BPCDT-980910KE. Grant Date: January 24, 2001.

Hollywood (Ch. 47)—WAMI-DT. Network Service: HSN. Univision Partnership of Hollywood, Florida, 1999 Avenue of the Stars, Suite 3050, Los Angeles, CA 90067. Phone: 212-314-7274. Technical facilities: Channel No. 47 (668-674 MHz). 200-kw max. visual. Antenna: 1017-ft. above av. terrain, 1020-ft. above ground, 1024-ft. above sea level. Latitude 25° 57' 59" Longitude 80° 12' 33". Transmitter: 210th St. & N.W. 3rd Ave. Ownership: Univision Communications Inc. (Group Owner). Represented (sales): Millennium Sales & Marketing. Represented (legal): Shaw Pittman. Represented (engineering): John F. X. Browne & Associates PC. Miami-Fort Lauderdale DMA. BPCDT-981030KF. Grant Date: January 4, 2001.

◆ **Jacksonville (Ch. 32)**—WAWS-DT. Network Service: FOX. Clear Channel Broadcasting Licenses Inc., 200 Concord Plaza, Suite 600, San Antonio, TX 78216. Phone: 210-822-2828. Technical facilities: Channel No. 32 (578-584 MHz). 1000-kw max. visual. Antenna: 932-ft. above av. terrain, 948-ft. above ground. Latitude 30° 16' 51" Longitude 81° 34' 12". Ownership: Clear Channel Broadcasting Inc. (Group Owner). Represented (sales): Millennium Sales & Marketing. Jacksonville DMA. BPCDT-19991018ABG.

†**Jacksonville (Ch. 38 ETV)**—WJCT-DT. Network Service: PBS. WJCT Inc., 100 Festival Park Ave., Jacksonville, FL 32202. Phone: 904-353-7770. Technical facilities: Channel No. 38 (614-620 MHz). 1000-kw max. visual. Antenna: 909-ft. above av. terrain, 919-ft. above ground, 928-ft. above sea level. Latitude 30° 16' 51" Longitude 81° 34' 12". Ownership: WJCT Inc. Jacksonville DMA. BPEDT-19991220ACE. Grant Date: January 26, 2001.

Jacksonville (Ch. 42)—WJXT-DT. Network Service: CBS. Post-Newsweek Stations Florida Inc., 4 Broadcast Place, Jacksonville, FL 32207. Phone: 904-399-4000. Web site: <http://www.wjxt.com>. Technical facilities: Channel No. 42 (638-644 MHz). 976-kw max. visual. Antenna: 961-ft. above av. terrain, 934-ft. above ground. Latitude 30° 16' 24" Longitude 81° 33' 13". Satellite Earth Stations: Andrew, 4.5-meter Ku-band; Transm/recv/C-band. Multichannel TV Sound: Stereo only. Owner-

ship: Post-Newsweek Stations Inc. (Group Owner). Represented (sales): MMT Sales Inc. Represented (legal): Covington & Burling. Personnel: Sherry Burns, General Manager; Ann Sutton, Station Manager & Program Director; Peggy Madigan, General Sales Manager; Tom Becker, Local Sales Manager; Charlotte Harwood, National Sales Manager; Tim Biggers, Chief Engineer; Skip Valet, News Director; Jan Haswell, Promotion Director. Jacksonville DMA. BPCDT-19991014ABE. Grant Date: December 2, 1999.

Jacksonville (Ch. 19)—WTEF-DT. Network Service: UPN. Clear Channel Broadcasting Inc., 200 Concord Plaza, Suite 600, San Antonio, TX 78216. Phone: 210-222-0973. Technical facilities: Channel No. 19 (500-506 MHz). 1000-kw max. visual. Antenna: 915-ft. above av. terrain, 909-ft. above ground. Latitude 30° 16' 35" Longitude 81° 33' 58". Ownership: Clear Channel Broadcasting Inc. (Group Owner). Represented (sales): Millennium Sales & Marketing. Jacksonville DMA. BPCDT-19991101AJB. Grant Date: April 19, 2001.

◆ **Key West (Ch. 3)**—WEYS-DT. Network Service: Independent. WEYS Television Corp., Box 255, Evergreen, CO 80437. Phone: 303-477-3031. Technical facilities: Channel No. 3 (60-66 MHz). 1-kw visual. Antenna: 203-ft. above av. terrain, 193-ft. above ground. Latitude 24° 33' 18" Longitude 81° 48' 07". Ownership: WEYS Television Corp. (Group Owner). Miami-Fort Lauderdale DMA. BPCDT-19991029AHV.

◆ **Key West (Ch. 12)**—WWTU-DT. Network Service: Independent. Hispanic Keys Broadcasting Corp., 5200 N.W. 43rd St., Gainesville, FL 32606. Phone: 352-395-5204. Technical facilities: Channel No. 12 (204-210 MHz). 2.67-kw visual. Antenna: 108-ft. above av. terrain, 108-ft. above ground. Latitude 24° 34' 19" Longitude 81° 44' 25". Ownership: Hispanic Keys Broadcasting Corp. (Group Owner). Miami-Fort Lauderdale DMA. BPCDT-19991029AHR.

Lake Worth (Ch. 36)—WPXP-DT. Network Service: PAX. Hispanic Broadcasting Inc., 601 Clearwater Park Rd., West Palm Beach, FL 33401. Studio: 500 Australian Ave., Suite 510, West Palm Beach, FL 33401. Phone: 561-659-4122. Fax: 561-659-4754. Technical facilities: Channel No. 36 (602-608 MHz). 1000-kw max. visual. Antenna: 1305-ft. above av. terrain, 1302-ft. above ground. Latitude 26° 35' 20" Longitude 80° 12' 44". Ownership: Hispanic Broadcasting Inc. Personnel: Ken Beedle, General Manager; Charlie Hansen, Sales Manager; Fred Schuler, Chief Engineer. West Palm Beach-Fort Pierce DMA. BPCDT-19991027ADA. Grant Date: February 22, 2001.

Leesburg (Ch. 40)—WACX-DT. Network Service: Independent. Associated Christian Television System Inc., 4250 Parkbreeze Court, Orlando, FL 32808. Studio: 4250 Parkbreeze Court, Orlando, FL 32808. Phone: 407-298-5555. Technical facilities: Channel No. 40 (626-632 MHz). 1000-kw max. visual. Antenna: 1686-ft. above av. terrain, 1654-ft. above ground. Latitude 28° 35' 11.60" Longitude 81° 04' 58.20". Ownership: Associated Christian Television System Inc. (Group Owner). Personnel: Claud Bowers, General Manager; Donna Lee, Sales Manager; John Wasson, Chief Engineer. Orlando-Daytona Beach-Melbourne DMA. BPCDT-19991004ABN. Grant Date: February 1, 2001.

Live Oak (Ch. 48)—WFXU-DT. Network Service: FOX. KB Prime Media LLC, 2130 Greenbrier Dr., Villanova, PA 19085. Correspondence: 1205 Baytree Rd., Suite 9, Valdosta, GA 31602. Phone: 850-526-3633. Technical facilities: Channel No. 48 (674-680 MHz). 1000-kw max. visual. Antenna: 381-ft. above av. terrain, 417-ft. above ground, 495-ft. above sea level. Latitude 30° 33' 01" Longitude 83° 00' 46". Transmitter: 3.5-mi. NW of the intersection of State Hwys. 100 & 6. Ownership: KB Prime Media LLC (Group Owner). Represented (legal): Shaw Pittman. Tallahassee-Thomasville DMA. BPCDT-981028KF. Grant Date: May 2, 2001.

Melbourne (Ch. 20)—WBSF-DT. Network Service: HSN. Univision of Melbourne Inc., 1999 Avenue of the Stars, Los Angeles, CA 90067. Studio: 739 North Dr., Suite C, Melbourne, FL 32934-9239. Phone: 212-413-6720. Technical facilities: Channel No. 20 (506-512 MHz). 1000-kw max. visual. Antenna: 983-ft. above av. terrain, 977-ft. above ground. Latitude 28° 18' 22" Longitude 80° 54' 45". Ownership: Univision Communications Inc. (Group Owner). Represented (legal): Shaw Pittman. Orlando-Daytona Beach-Melbourne DMA. BPCDT-19991029ADG. Grant Date: February 23, 2001.

Melbourne (Ch. 48)—WOPX-DT. Network Service: PAX. Channel 56 of Orlando Inc., 601 Clearwater Park Rd., West Palm Beach, FL 33401. Studio: 7091 Grand National Dr., Orlando, FL 32819. Phone: 561-659-4122. Fax: 561-659-4754. Technical facilities: Channel No. 48 (674-680 MHz). 1000-kw max. visual. Antenna: 1496-ft. above av. terrain, 1470-ft. above ground, 1552-ft. above sea level. Latitude 28° 08' 37" Longitude 81° 07' 28". Transmitter: 5.2-mi. S of Hologow, 2-mi. W of Hwy. 441, Osceola County. Ownership: Paxson Communications Corp. (Group Owner). Represented (legal): Dow, Lohnes & Albertson PLLC. Represented (engineering): du Treil, Lundin & Rackley Inc. Personnel: Frank Tenore, General Manager; Ann Marie Frost, Sales Manager; David T. Hall, Chief Engineer. Orlando-Daytona Beach-Melbourne DMA. BPCDT-990507KH. Grant Date: January 4, 2001.

Miami (Ch. 32)—WBFS-DT. Network Service: UPN. Paramount Stations Group of Miami Inc., 600 New Hampshire Ave. NW, Suite 1200, Washington, DC 20037. Phone: 301-961-2677. Technical facilities: Channel No. 32 (578-584 MHz). 517-kw max. visual. Antenna: 929-ft. above av. terrain, 931-ft. above ground. Latitude 25° 58' 02.70" Longitude 80° 12' 33.80". Ownership: Viacom International Inc. (Group Owner). Miami-Fort Lauderdale DMA. BPCDT-19991029AEP. Grant Date: November 9, 2000.

Miami (Ch. 22)—WFOR-DT. Network Service: CBS. Group W Television Stations Inc., 600 New Hampshire Ave. NW, Suite 1200, Washington, DC 20037. Phone: 202-457-4602. Technical facilities: Channel No. 22 (518-524 MHz). 956-kw max. visual. Antenna: 1017-ft. above av. terrain, 1017-ft. above ground, 1024-ft. above sea level. Latitude 25° 58' 07" Longitude 80° 13' 20". Transmitter: 1255 N.W. 210th St. Requests modification of CP for change to 1000-kw max. visual, 978-ft. above av. terrain, 978-ft. above ground. Ownership: Viacom International Inc. (Group Owner). Represented (legal): Leventhal, Senter & Lerman PLLC. Miami-Fort Lauderdale DMA. BPCDT-980724KK. Grant Date: August 17, 1998.

Miami (Ch. 46)—WHFT-DT. Network Service: TBN. Trinity Broadcasting Network Inc., 2442 Michelle Dr., Tustin, CA 92780. Phone: 954-962-1700. Technical facilities: Channel No. 46 (662-668 MHz). 500-kw max. visual. Antenna: 1011-ft. above av. terrain, 1011-ft. above ground, 1017-ft. above sea level. Latitude 25° 59' 34" Longitude 80° 10' 27". Transmitter: 3324 Pembroke Rd., Pembroke Park. Ownership: Trinity Broadcasting Network Inc. (Group Owner). Represented (engineering): Smith & Fisher. Miami-Fort Lauderdale DMA. BPCDT-990706KG.

† **Miami (Ch. 20 ETV)**—WLRN-DT. Network Service: PBS. School Board of Dade County, 172 N.E. 15th St., Miami, FL 33132. Phone: 305-995-1717. Fax: 305-995-2184. Technical facilities: Channel No. 20 (506-512 MHz). 200-kw max. visual. Antenna: 991-ft. above av. terrain, 988-ft. above ground, 997-ft. above sea level. Latitude 25° 58' 46" Longitude 80° 11' 46". Transmitter: 3300 S.W. 52nd Ave., Pembroke Park, Broward County. Ownership: School Board of Dade County/WLRN-TV. Represented (legal): Paul, Hastings, Janofsky & Walker LLP. Represented (engineering): Kessler & Gehman Associates Inc. Miami-Fort Lauderdale DMA. BPEDT-980211KE. Grant Date: February 18, 1999.

Miami (Ch. 24)—WLVTV-DT. Network Service: Univision. WLVTV License Partnership, 9405 N.W. 41st St., Miami, FL 33170. Phone: 305-470-2323. Technical facilities: Channel No. 24 (530-536 MHz). 500-kw max. visual. Antenna: 843-ft. above av. terrain, 843-ft. above ground. Latitude 25° 58' 07" Longitude 80° 13' 20". Ownership: Univision Communications Inc. (Group Owner). Represented (legal): Shaw Pittman. Miami-Fort Lauderdale DMA. BPCDT-19991022ABE. Grant Date: October 25, 2000.

† **Miami (Ch. 18 ETV)**—WPBT-DT. Network Service: PBS. Community Television Foundation of South Florida Inc., 14901 N.E. 20th Ave., Miami, FL 33181. Phone: 305-949-8321. Fax: 305-944-4211. Technical facilities: Channel No. 18 (494-500 MHz). 1000-kw max. visual. Antenna: 1014-ft. above av. terrain, 1014-ft. above ground, 1020-ft. above sea level. Latitude 25° 57' 30" Longitude 80° 12' 44". Transmitter: 695 NW 199th St. Ownership: Community TV Foundation of South Florida Inc. Represented (legal): Wilmer, Cutter & Pickering. Represented (engineering): Cohen, Dippell & Everist PC. Personnel: George Dooley, President & Chief Executive Officer; Graham Simmons, Senior Vice President, Engineering; Dolores Wilson, Vice President, Facilities Services. Miami-Fort Lauderdale DMA. BPEDT-19991208AAH. Grant Date: July 12, 2000.

◆ **Miami (Ch. 26)**—WPXM-DT. Network Service: PAX. Paxson Communications Co. LLC, 601 Clearwater Park Rd., West Palm Beach, FL 33401. Studio: 9100 S. Dadeland Blvd., Suite 1804, Miami, FL 33156. Phone: 561-659-4122. Fax: 561-659-4754. Technical facilities: Channel No. 26 (542-548 MHz). 200-kw max. visual. Antenna: 915-ft. above av. terrain, 906-ft. above ground. Latitude 25° 58' 07" Longitude 80° 13' 20". Ownership: Paxson Communications Corp. (Group Owner). Personnel: Carolyn A. Navarra, General Manager; Dennis Arnold, Sales Manager; Richard A. Van Hook, Chief Engineer. Miami-Fort Lauderdale DMA. BPCDT-19991020ACC.

Miami (Ch. 3)—WSVN-DT. Network Service: FOX. Sunbeam Television Corp., 1401 79th St. Causeway, Miami, FL 33141. Phone: 305-751-6692. Technical facilities: Channel No. 8 (180-186 MHz). 160-kw visual. Antenna: 955-ft. above av. terrain, 955-ft. above ground. Latitude 25° 57' 49" Longitude 80° 24' 44". Ownership: Sunbeam Television Corp. (Group Owner). Miami-Fort Lauderdale DMA. BPCDT-19991101AFH. Grant Date: April 19, 2001.

Miami-Fort Lauderdale (Ch. 19)—WBZL-DT. Network Service: WBN. Channel 39 Licensee Inc., 2055 Lee St., Hollywood, FL 33020. Phone: 954-925-3939. Technical facilities: Channel No. 19 (500-506 MHz). 1000-kw max. visual. Antenna: 827-ft. above av. terrain, 827-ft. above ground, 833-ft. above sea level. Latitude 25° 58' 07" Longitude 80° 13' 20". Ownership: Tribune Broadcasting Co. (Group Owner). Miami-Fort Lauderdale DMA. BPCDT-990625KH. Grant Date: November 24, 2000.

Naples (Ch. 45)—WTVK-DT. Network Service: WBN. Acme Television Licenses of Florida Inc., 2101 E. 4th St., Suite 202, Santa Ana, CA 92705. Studio: 3451 Bonita Bay Blvd., Bonita Springs, FL 34134. Phone: 941-498-4600. Fax: 941-498-0146. Technical facilities: Channel No. 45 (656-662 MHz). 630-kw max. visual. Antenna: 1496-ft. above av. terrain, 1496-ft. above ground. Latitude 26° 47' 08" Longitude 81° 47' 40". Ownership: ACME Communications Inc. (Group Owner). Personnel: Bill Scaffide, General Manager; David Kaye, Sales Manager; Jack Spiess, Chief Engineer. Fort Myers-Naples DMA. BPCDT-19991029AFN. Grant Date: May 2, 2001.

Naples (Ch. 41)—WZVN-DT. Network Service: ABC. Montclair Communications Inc., 3719 Central Ave., Fort Myers, FL 33901-8274. Phone: 941-939-6836. Technical facilities: Channel No. 41 (632-638 MHz). 280-kw max. visual. Antenna: 1503-ft. above av. terrain, 1496-ft. above ground, 1526-ft. above sea level. Latitude 26° 49' 30" Longitude 81° 45' 55". Transmitter: 11011 Hwy. 31, Tuckers Comer. Ownership: Lara Kunkler (Group Owner). Represented (sales): Continental Television Sales. Represented (legal): Irwin, Campbell & Tannenwald PC. Represented (engineering): Cohen, Dippell & Everist PC. Fort Myers-Naples DMA. BPCDT-990706KH. Grant Date: March 15, 2001.

† **New Smyrna Beach (Ch. 33 ETV)**—WCEU-DT. Network Service: ETV. Coastal Educational Broadcasting Inc., Box 9245, Daytona Beach, FL 32120. Technical facilities: Channel No. 33 (584-590 MHz). 500-kw max. visual. Antenna: 161-ft. above av. terrain, 158-ft. above ground, 164-ft. above sea level. Latitude 28° 36' 35" Longitude 81° 03' 35". Transmitter: 2.9-mi. N 90° E of Lake Pickett. Ownership: Daytona Beach Community College District. Orlando-Daytona Beach-Melbourne DMA. BPEDT-20000412AAQ. Grant Date: April 9, 2001.

Ocala (Ch. 31)—WOGX-DT. Network Service: FOX. Meredith Corp., 1716 Locust St., Des Moines, IA 50309-3023. Phone: 515-284-3042. Technical facilities: Channel No. 31 (572-578 MHz). 1000-kw max. visual. Antenna: 850-ft. above av. terrain, 801-ft. above ground. Latitude 29° 21' 32" Longitude 82° 19' 43". Ownership: Meredith Corp. (Group Owner). Gainesville DMA. BPCDT-19991013ABF. Grant Date: January 4, 2001.

◆ **Orange Park (Ch. 10)**—WJXX-DT. Network Service: ABC. Gannett River States Publishing Corp., 1100 Wilson Blvd., Arlington, VA 22234. Phone: 904-332-2525. Technical facilities: Channel No. 10 (192-198 MHz). 10-kw visual. Antenna: 687-ft. above av. terrain, 710-ft. above ground. Latitude

Florida—Digital Construction Permits & Applications

tude 30° 04' 27" Longitude 81° 48' 23". Ownership: Gannett Broadcasting Group (Group Owner). Jacksonville DMA. BPCDT-19991019ABU.

†Orlando (Ch. 23 ETV)—WMFE-DT. Network Service: PBS. Community Communications Inc., 11510 E. Colonial Dr., Orlando, FL 32817. Phone: 407-273-2300. Technical facilities: Channel No. 23 (524.530 MHz). 950-kw max. visual. Antenna: 1247-ft. above av. terrain, 1220-ft. above ground, 1286-ft. above sea level. Latitude 28° 36' 08" Longitude 81° 05' 37". Transmitter: Approx. 3.5-mi. N of Bithlo. Ownership: Community Communications Inc.-Florida. Orlando-Daytona Beach-Melbourne DMA. BPEDT-20000406AAR. Grant Date: February 22, 2001.

Orlando (Ch. 14)—WRDQ-DT. Network Service: Independent. WFTV-TV Holdings Inc., 3773 Howard Hughes Pkwy., Suite 300N, Las Vegas, NV 89109. Phone: 305-423-7560. Technical facilities: Channel No. 14 (470-476 MHz). 171.3-kw max. visual. Antenna: 1503-ft. above av. terrain, 1542-ft. above ground. Latitude 28° 34' 07" Longitude 81° 03' 16". Ownership: Cox Enterprises Inc. (Group Owner). Orlando-Daytona Beach-Melbourne DMA. BPCDT-19991029AGT. Grant Date: February 1, 2001.

◆ **Palm Beach (Ch. 49)**—WFGC-DT. Network Service: Independent. Christian Television of Palm Beach County Inc, 1900 S. Congress Ave., Suite B, West Palm Beach, FL 33406. Phone: 407-642-3361. Technical facilities: Channel No. 49 (680-686 MHz). 475-kw max. visual. Antenna: 265-ft. above av. terrain, 945-ft. above ground. Latitude 26° 35' 17" Longitude 80° 12' 31". Ownership: Christian Television Corp. Inc. (Group Owner). Represented (legal): Hard, Carey & Chautin LLP. West Palm Beach-Fort Pierce DMA. BPCDT-19991028ABC.

◆ **†Panama City (Ch. 38 ETV)**—WFSG-DT. Network Service: PBS. The Board of Regents of the State of Florida, acting for and on behalf of Florida State U. & WFSG-TV, 1600 Red Barber Plaza, Tallahassee, FL 32310. Phone: 850-487-3170. Technical facilities: Channel No. 38 (614-620 MHz). 49.2-kw max. visual. Antenna: 450-ft. above av. terrain, 407-ft. above ground, 473-ft. above sea level. Latitude 30° 22' 02" Longitude 85° 55' 28". Transmitter: Steelfield Rd., 5.2-mi. NW of West Bay. Ownership: Florida State U. Panama City DMA. BPEDT-990707LC.

Panama City (Ch. 42)—WJHG-DT. Network Service: NBC. WJHG-TV Licensee Corp., 8195 Front Beach Rd., Panama City Beach, FL 32407. Phone: 850-234-2125. Technical facilities: Channel No. 42 (638-644 MHz). 913-kw max. visual. Antenna: 790-ft. above av. terrain, 780-ft. above ground. Latitude 30° 26' 00" Longitude 85° 24' 51". Ownership: Gray Communications Systems Inc. (Group Owner). Represented (sales): Continental Television Sales. Panama City DMA. BPCDT-19991014ABA. Grant Date: December 2, 1999.

Panama City (Ch. 19)—WMBB-DT. Network Service: ABC. Media General Broadcasting Group, Box 1340, Panama City, FL 32402. Technical facilities: Channel No. 19 (500-506 MHz). 1000-kw max. visual. Antenna: 1329-ft. above av. terrain, 1325-ft. above ground. Latitude 30° 21' 08" Longitude 85° 23' 28". Ownership: Media General Inc. (Group Owner). Panama City DMA. BPCDT-19991026ABS. Grant Date: October 31, 2000.

Panama City (Ch. 29)—WPGX-DT. Network Service: FOX. Waitt License Co. of Florida Inc., 13906 Gold Circle, Suite 201, Omaha, NE 68144. Phone: 402-330-2520. Technical facilities: Channel No. 29 (560-566 MHz). 1000-kw max. visual. Antenna: 738-ft. above av. terrain, 725-ft. above ground. Latitude 30° 23' 42" Longitude 85° 32' 02". Ownership: Waitt Broadcasting Inc. (Group Owner). Represented (sales): Millennium Sales & Marketing. Panama City DMA. BPCDT-20000426AAK. Grant Date: May 2, 2001.

Pensacola (Ch. 17)—WEAR-DT. Network Service: ABC. WEAR Licensee LLC, 10706 Beaver Dam Rd., Cockeysville, MD 21030. Phone: 410-568-1500. Technical facilities: Channel No. 17 (488-494 MHz). 1000-kw max. visual. Antenna: 1900-ft. above av. terrain, 1873-ft. above ground. Latitude 30° 36' 45" Longitude 87° 38' 43". Ownership: Sinclair Broadcast Group Inc. (Group Owner). Mobile-Pensacola DMA. BPCDT-19991028AEX. Grant Date: May 7, 2001.

Pensacola (Ch. 34)—WHBR-DT. Network Service: Independent. Christian TV Corp. of Pensacola/Mobile Inc., Box 2633, Pensacola, FL 32513. Studio: 22080 County Rd. 64, Robertsdale, AL 36567. Phone: 850-433-8633. Technical facilities: Channel No. 34 (590-596 MHz). 130-kw max. visual. Antenna: 1361-ft. above av. terrain, 1332-ft. above ground. Latitude 30° 37' 35" Longitude 87° 38' 50". Ownership: Christian Television Corp. Inc. (Group Owner). Represented (legal): Hardy & Carey LLP. Represented (engineering): Cohen, Dippell & Everist PC. Personnel: David L. Mayo, General Manager; Carol Culbertson, Sales Manager; Dave Miniard, Chief Engineer. Mobile-Pensacola DMA. BPCDT-19991028AFO. Grant Date: July 16, 2001.

Pensacola (Ch. 45)—WJTC-DT. Network Service: UPN. Clear Channel Broadcasting Inc., 200 Concord Plaza, Suite 600, San Antonio, TX 78216. Phone: 210-222-0973. Technical facilities: Channel No. 45 (656-662 MHz). 1000-kw max. visual. Antenna: 1896-ft. above av. terrain, 1906-ft. above ground. Latitude 30° 36' 37" Longitude 87° 36' 26". Ownership: Clear Channel Broadcasting Inc. (Group Owner). Mobile-Pensacola DMA. BPCDT-19991025AEC. Grant Date: January 24, 2001.

◆ **St. Petersburg (Ch. 59)**—WTOG-DT. Network Service: UPN. Viacom International Inc., 600 New Hampshire Ave. NW, Washington, DC 20037. Studio: 365 105th Terrace N.E., St. Petersburg, FL 33716. Phone: 813-576-4444. Technical facilities: Channel No. 59 (740-746 MHz). 388-kw max. visual. Antenna: 1486-ft. above av. terrain, 1478-ft. above ground. Latitude 27° 50' 52.50" Longitude 82° 15' 48.00". Ownership: Viacom International Inc. (Group Owner). Represented (legal): Viacom. Represented (engineering): Hammett & Edison. Personnel: Mike Conway, General Manager; Steve Wilkerson, Sales Manager; John R. Kays, Chief Engineer. Tampa-St. Petersburg-Sarasota DMA. BPCDT-19991027ABY.

St. Petersburg (Ch. 57)—WTTA-DT. Network Service: WBN. Bay Television, 5510 W. Gray St., West Tampa, FL 33609-1054. Phone: 813-289-3838. Technical facilities: Channel No. 57 (728-734 MHz). 1000-kw max. visual. Antenna: 1437-ft. above av. terrain, 1427-ft. above ground. Latitude 27° 50' 32" Longitude 82° 15' 46". Ownership: Bay Television (Group Owner). Station is managed by Sinclair Broadcast Group Inc. (Group Owner). Represented (sales): Millennium Sales &

Marketing. Tampa-St. Petersburg-Sarasota DMA. BPCDT-19991007AAX. Grant Date: January 11, 2001.

Sarasota (Ch. 52)—WWSB-DT. Network Service: ABC. Southern Broadcast Corp. of Sarasota, 5725 Lawton Dr., Sarasota, FL 34233. Phone: 941-923-8840. Fax: 941-924-3971. Technical facilities: Channel No. 52 (698-704 MHz). 200-kw max. visual. Antenna: 764-ft. above av. terrain, 728-ft. above ground. Latitude 27° 33' 21" Longitude 82° 21' 49". Ownership: Southern Broadcast Corp. of Sarasota. Represented (sales): Millennium Sales & Marketing. Personnel: J. Manuel Calvo, General Manager; Mike Burnham, Chief Engineer. Tampa-St. Petersburg-Sarasota DMA. BPCDT-19991014AAY. Grant Date: October 5, 2000.

† **Tallahassee (Ch. 32 ETV)**—WFUSU-DT. Network Service: PBS. Board of Regents of the State of Florida, acting for and on behalf of Florida State U., 1600 Red Barber Plaza, Tallahassee, FL 32310. Phone: 850-487-3170. Technical facilities: Channel No. 32 (578-584 MHz). 937.8-kw max. visual. Antenna: 659-ft. above av. terrain, 673-ft. above ground, 797-ft. above sea level. Latitude 30° 21' 29" Longitude 84° 36' 39". Transmitter: Junction of National Forest Rds. 344 & 344B, 6.9-mi. SW of Holland. Ownership: Florida State U. Tallahassee-Thomasville DMA. BPEDT-2000324AAQ. Grant Date: January 29, 2001.

Tallahassee (Ch. 2)—WTWC-DT. Network Service: NBC. WTWC Licensee LLC, 10706 Beaver Dam Rd., Cockeysville, MD 21030. Phone: 850-893-4140. Technical facilities: Channel No. 2 (54-60 MHz). 7-kw visual. Antenna: 1785-ft. above av. terrain, 1789-ft. above ground. Latitude 30° 40' 51" Longitude 83° 58' 21". Ownership: Sinclair Broadcast Group Inc. (Group Owner). Represented (sales): Millennium Sales & Marketing. Tallahassee-Thomasville DMA. BPCDT-19991101AJV. Grant Date: May 2, 2001.

Tallahassee (Ch. 22)—WTLX-DT. Network Service: ABC. Media Venture Management Inc., 1650 Tysons Blvd., Suite 790, McLean, VA 22102. Phone: 850-893-3127. Technical facilities: Channel No. 22 (518-524 MHz). 250-kw max. visual. Antenna: 1630-ft. above av. terrain, 1600-ft. above ground. Latitude 30° 40' 06" Longitude 83° 58' 06". Ownership: Media Venture Management Inc. Tallahassee-Thomasville DMA. BPCDT-19991028ADJ. Grant Date: November 6, 2000.

Tallahassee-Thomasville, GA (Ch. 46)—WCTV-DT. Network Service: CBS. WCTV Licensee Corp., 126 N. Washington St., Albany, GA 31702. Phone: 850-893-6666. Technical facilities: Channel No. 46 (662-668 MHz). 1000-kw max. visual. Antenna: 1857-ft. above av. terrain, 1800-ft. above ground. Latitude 30° 40' 13" Longitude 83° 56' 26". Ownership: Gray Communications Systems Inc. (Group Owner). Tallahassee-Thomasville DMA. BPCDT-2000113ABJ. Grant Date: February 8, 2001.

Tampa (Ch. 47)—WBHS-DT. Network Service: HSN. USA Station Group Partnership of Tampa, 12425 28th St. N, Suite 301, St. Petersburg, FL 33716. Phone: 813-684-5550. Technical facilities: Channel No. 47 (668-674 MHz). 200-kw max. visual. Antenna: 988-ft. above av. terrain, 974-ft. above ground, 1020-ft. above sea level. Latitude 28° 18' 26" Longitude 80° 54' 48". Transmitter: 6.2-mi. S of Rte. 520 & CR532/Novia Rd. Ownership: Univision Communications Inc. (Group Owner). Represented (legal): Shaw Pittman. Tampa-St. Petersburg-Sarasota DMA. BPCDT-980806KH. Grant Date: November 24, 2000.

† **Tampa (Ch. 54 ETV)**—WEDU-DT. Network Service: PBS. Florida West Coast Public Broadcasting Inc., 1300 North Blvd., Tampa, FL 33607. Phone: 813-254-9338. Technical facilities: Channel No. 54 (710-716 MHz). 1000-kw max. visual. Antenna: 1486-ft. above av. terrain, 1476-ft. above ground, 1555-ft. above sea level. Latitude 27° 50' 52" Longitude 82° 15' 48". Transmitter: 14021 Boyette Rd., 4-mi. ESE of Riverview. Ownership: Florida West Coast Public Broadcasting Inc. Represented (legal): Dow Lohnes & Albertson. Personnel: Steven L. Rogers, President & Chief Executive Officer; Elsie Garner, Senior Vice President & Coordinator; Frank Wolynski, Vice President of Engineering & Operations; Leah Rickenbacker, Vice President of Administration. Tampa-St. Petersburg-Sarasota DMA. BPEDT-19991112ACO. Grant Date: June 26, 2000.

Tampa (Ch. 29)—WFTS-DT. Network Service: ABC. Tampa Bay Television Inc., c/o J. Winter, 4045 N. Himes Ave., Tampa, FL 33607. Phone: 813-354-2828. Technical facilities: Channel No. 29 (560-566 MHz). 500-kw max. visual. Antenna: 1562-ft. above av. terrain, 1552-ft. above ground, 1591-ft. above sea level. Latitude 27° 50' 32" Longitude 82° 15' 45". Transmitter: 15001 Boyette Rd., Riverview. Ownership: E. W. Scripps Co. (Group Owner). Represented (sales): Eagle Television Sales. Tampa-St. Petersburg-Sarasota DMA. BPCDT-19991230ABA. Grant Date: May 14, 2001.

Tampa (Ch. 19)—WMOR-DT. Network Service: Independent. WMOR-TV Co., 7201 Hillsborough Ave., Tampa, FL 33610-4126. Phone: 813-626-3232. Fax: 813-622-9032. Technical facilities: Channel No. 19 (500-506 MHz). 1000-kw max. visual. Antenna: 1440-ft. above av. terrain, 1443-ft. above ground. Latitude 27° 49' 10" Longitude 82° 15' 39". Ownership: Hearst Broadcasting (Group Owner). Personnel: Ken Lucas, General Manager; Linda Scutari, Sales Manager; Gary Blais, Chief Engineer. Tampa-St. Petersburg-Sarasota DMA. BPCDT-19991101AEU. Grant Date: February 23, 2001.

Tequesta (Ch. 16)—WPBF-DT. Network Service: ABC. WPBF-TV Co., 3970 RCA Blvd., Suite 7007, Palm Beach Gardens, FL 33410. Phone: 561-694-2525. Technical facilities: Channel No. 16 (482-488 MHz). 1000-kw max. visual. Antenna: 1489-ft. above av. terrain, 1483-ft. above ground. Latitude 27° 07' 17" Longitude 80° 23' 42". Ownership: Hearst Broadcasting (Group Owner). Represented (sales): Eagle Television Sales. West Palm Beach-Fort Pierce DMA. BPCDT-19991101AEG. Grant Date: December 13, 2000.

Tice (Ch. 33)—WRXY-DT. Network Service: Independent. West Coast Christian Television Inc., 4000 Horseshoe Rd., Punta Gorda, FL 33982. Studio: 40000 Horseshoe Rd., Punta Gorda, FL 33982. Phone: 941-543-4173. Fax: 941-543-6800. Technical facilities: Channel No. 33 (584-590 MHz). 1000-kw max. visual. Antenna: 1401-ft. above av. terrain, 1407-ft. above ground. Latitude 26° 47' 08" Longitude 81° 47' 41". Ownership: Christian Television Corp. Inc. (Group Owner). Personnel: Ken Griffith, General Manager; Jeff Juniet, Chief Engineer. Fort Myers-Naples DMA. BPCDT-19991028AFP. Grant Date: May 9, 2001.

Venice (Ch. 25)—WVEA-DT. Network Service: Univision. Entravision Holdings LLC, 2425 Olympic Blvd., Suite 6000 W. Santa Monica, CA 90404. Studio: 2610 W. Hillsborough Ave., Tampa, FL 33614. Phone: 310-447-3870. Fax: 310-449-4726. Technical facilities: Channel No. 25 (536-542 MHz). 180-kw max. visual. Antenna: 1562-ft. above av. terrain, 1565-ft. above ground. Latitude 27° 49' 10" Longitude 82° 15' 39". Transmitter: 13623 Rhodine Rd., Riverview. News Services: AP, CNN Newsource. Ownership: Entravision Communications Corp. (Group Owner). Represented (legal): Thompson, Hine & Flory LLP. Personnel: Lilly Gonzalez, General Manager; Nelson Castillo, Sales Manager; Jack Dillon, Chief Engineer. Tampa-St. Petersburg-Sarasota DMA. BPCDT-19991029ACK. Grant Date: May 2, 2001.

◆ **West Palm Beach (Ch. 28)**—WFLX-DT. Network Service: FOX. Raycom National Inc., 4119 W. Blue Heron Blvd., West Palm Beach, FL 33404. Phone: 561-845-2929. Technical facilities: Channel No. 28 (554-560 MHz). 637-kw max. visual. Antenna: 1503-ft. above av. terrain, 1503-ft. above ground. Latitude 26° 34' 37" Longitude 80° 14' 32". Ownership: Raycom Media Inc. (Group Owner). West Palm Beach-Fort Pierce DMA. BPCDT-19991101AGG.

◆ **West Palm Beach (Ch. 13)**—WPEC-DT. Network Service: CBS. Freedom Broadcasting of Florida Inc., 1100 Fairfield Dr., West Palm Beach, FL 33407. Phone: 561-844-1212. Technical facilities: Channel No. 13 (210-216 MHz). 31-kw max. visual. Antenna: 955-ft. above av. terrain, 607-ft. above ground, 958-ft. above sea level. Latitude 26° 35' 18" Longitude 80° 12' 30". Transmitter: 6011 State Rd. (U.S. 441), Palm Beach County. Ownership: Freedom Broadcasting Inc. (Group Owner). Represented (engineering): du Treil, Lundin & Rackley Inc. West Palm Beach-Fort Pierce DMA. BPCDT-990211KE.

West Palm Beach (Ch. 55)—WPTV-DT. Network Service: NBC. Scripps Howard Broadcasting Co., Box 5380, Cincinnati, OH 45201. Phone: 561-655-5455. Fax: 561-655-8947. Technical facilities: Channel No. 55 (716-722 MHz). 800-kw max. visual. Antenna: 896-ft. above av. terrain, 891-ft. above ground. Latitude 26° 35' 20" Longitude 80° 12' 43". Ownership: E. W. Scripps Co. (Group Owner). West Palm Beach-Fort Pierce DMA. BPCDT-19991014ABI. Grant Date: December 2, 1999.

† **West Palm Beach (Ch. 27 ETV)**—WXEL-DT. Network Service: PBS. Barry Telecommunications Inc., 11300 N.E. 2nd Ave., Miami Shores, FL 33161. Phones: 561-737-8000; 561-369-3067. Technical facilities: Channel No. 27 (548-554 MHz). 200-kw max. visual. Antenna: 1444-ft. above av. terrain, 1440-ft. above ground. Latitude 26° 34' 37" Longitude 80° 14' 32". Ownership: Barry Telecommunications Inc. Personnel: Jerry Carr, General Manager. West Palm Beach-Fort Pierce DMA. BPEDT-20000403AAT. Grant Date: January 29, 2001.

Georgia

Albany (Ch. 17)—WALB-DT. Network Service: NBC. Cosmos Broadcasting Corp., Box 3130, Albany, NY 31706. Phone: 912-446-1010. Technical facilities: Channel No. 17 (488-494 MHz). 1000-kw max. visual. Antenna: 892-ft. above av. terrain, 876-ft. above ground. Latitude 31° 19' 52" Longitude 83° 51' 44". Ownership: Cosmos Broadcasting Corp. (Group Owner). Represented (sales): Continental Television Sales. Albany, GA DMA. BPCDT-19991101AHV. Grant Date: April 17, 2001.

Albany (Ch. 30)—WFXL-DT. Network Service: FOX. Waitt License Co. of Georgia LLC, 13906 Gold Circle, Suite 201, Omaha, NE 68144. Phone: 402-330-2520. Technical facilities: Channel No. 30 (566-572 MHz). 1000-kw max. visual. Antenna: 991-ft. above av. terrain, 968-ft. above ground. Latitude 31° 19' 52" Longitude 83° 51' 43". Ownership: Waitt Broadcasting Inc. (Group Owner). Represented (sales): Millennium Sales & Marketing. Albany, GA DMA. BPCDT-20000427ABX. Grant Date: February 9, 2001.

† **Athens (Ch. 22 ETV)**—WGTV-DT. Network Service: PBS. Georgia Public Telecommunications Commission, 260 14th St. NW, Atlanta, GA 30318. Phone: 404-685-2526. Technical facilities: Channel No. 22 (518-524 MHz). 600-kw max. visual. Antenna: 997-ft. above av. terrain, 279-ft. above ground, 1906-ft. above sea level. Latitude 33° 48' 18" Longitude 84° 08' 40". Transmitter: 2 Robert E. Lee Blvd., atop Stone Mountain. Ownership: Georgia Public Telecommunications Commission. Atlanta DMA. BPEDT-20000419AAR. Grant Date: August 2, 2000.

Athens (Ch. 48)—WHOT-DT. Network Service: Independent. Univision Partnership of Atlanta, 1999 Avenue of the Stars, Suite 3050, Los Angeles, CA 90067. Phone: 212-413-6720. Technical facilities: Channel No. 48 (674-680 MHz). 1000-kw max. visual. Antenna: 1180-ft. above av. terrain, 1253-ft. above ground. Latitude 33° 48' 26" Longitude 84° 20' 23". Ownership: Univision Communications Inc. (Group Owner). Represented (legal): Shaw Pittman. Atlanta DMA. BPCDT-19991027ADN. Grant Date: February 1, 2001.

† **Atlanta (Ch. 41 ETV)**—WATC-DT. Network Service: ETV. Community Television Inc., Box 1616, Greenville, SC 29602. Phone: 864-244-1616. Technical facilities: Channel No. 41 (632-638 MHz). 165-kw max. visual. Antenna: 1047-ft. above av. terrain, 171-ft. above ground, 2054-ft. above sea level. Latitude 34° 03' 59" Longitude 84° 27' 17". Transmitter: Side of existing WATC (TV) tower, atop Sweet Mountain, near Roswell. Ownership: Community Television Inc. Atlanta DMA. BPEDT-20000322AAD. Grant Date: January 29, 2001.

Atlanta (Ch. 25)—WATL-DT. Network Service: WBN. Tribune Broadcasting Co., 435 N. Michigan Ave., Chicago, IL 60611. Studio: One Monroe Place, Atlanta, GA 30324. Phone: 404-881-3600. Fax: 404-881-3749. Technical facilities: Channel No. 25 (536-542 MHz). 500-kw max. visual. Antenna: 1089-ft. above av. terrain, 1151-ft. above ground. Latitude 33° 48' 26" Longitude 84° 20' 22". Transmitter: 1800 Briarcliff Rd. NE. Ownership: Tribune Broadcasting Co. (Group Owner). Represented (legal): Sidley & Austin. Represented (engineering): du Treil, Lundin & Rackley. Personnel: Daniel J. Berkery, General Manager; Joanna Hemleb, Sales Manager; Bill VanDuynhoven, Chief Engineer. Atlanta DMA. BPCDT-19991008ABB. Grant Date: June 1, 2001.

† **Atlanta (Ch. 21 ETV)**—WPBA-DT. Network Service: PBS. Board of Education of the City of Atlanta, 740 Bismark Rd. NE, Atlanta, GA 30324. Phone: 678-686-0321. Technical facilities: Channel No. 21 (512-518 MHz). 55.4-kw max. visual. Antenna: 872-ft. above av. terrain, 821-ft. above

ground. Latitude 33° 45' 32" Longitude 84° 20' 07". Ownership: Board of Education of the City of Atlanta. Atlanta DMA. BPEDT-20000426ABN. Grant Date: February 15, 2001.

Atlanta (Ch. 39)—WSB-DT. Network Service: ABC. Georgia Television Co., 1601 W. Peachtree St. NE, Atlanta, GA 30309. Studio: 1601 W. Peachtree St. NE, Atlanta, GA 30309. Phone: 404-897-7000. Technical facilities: Channel No. 39 (620-626 MHz). 490-kw max. visual. Antenna: 997-ft. above av. terrain, 938-ft. above ground, 1912-ft. above sea level. Latitude 33° 45' 51" Longitude 84° 21' 42". Transmitter: 766 Willoughby Way. Ownership: Cox Enterprises Inc. (Group Owner). Represented (legal): Dow, Lohnes & Albertson PLLC. Represented (engineering): Denny & Associates PC. Personnel: Gregory J. Stone, Vice President & General Manager. Atlanta DMA. BPCDT-971020KE. Grant Date: November 21, 1997.

Atlanta (Ch. 20)—WTBS-DT. Network Service: Independent. SuperStation Inc., 1050 Techwood Dr., Atlanta, GA 30318. Phone: 404-827-1561. Technical facilities: Channel No. 20 (506-512 MHz). 1000-kw max. visual. Antenna: 1089-ft. above av. terrain, 1003-ft. above ground. Latitude 33° 46' 57" Longitude 84° 23' 19". Ownership: AOL Time Warner Inc. Atlanta DMA. BPCDT-19991028AEK. Grant Date: August 2, 2001.

Atlanta (Ch. 43)—WUPA-DT. Network Service: UPN. VSc Communications Inc., 600 New Hampshire Ave. NW, Washington, DC 20037. Phone: 404-325-6929. Technical facilities: Channel No. 43 (644-650 MHz). 423-kw max. visual. Antenna: 1098-ft. above av. terrain, 1050-ft. above ground. Latitude 33° 44' 40.50" Longitude 84° 21' 36.00". Ownership: Viacom International Inc. (Group Owner). Represented (sales): Millennium Sales & Marketing. Atlanta DMA. BPCDT-19991029AHC. Grant Date: March 9, 2001.

Augusta (Ch. 30)—WAGT-DT. Network Service: NBC. WAGT Television Inc., 905 Broad St., Augusta, GA 30901. Phone: 706-826-0260. Technical facilities: Channel No. 30 (566-572 MHz). 200-kw max. visual. Antenna: 1592-ft. above av. terrain, 1512-ft. above ground, 1860-ft. above sea level. Latitude 33° 25' 16" Longitude 81° 50' 19". Ownership: Schurz Communications Inc. (Group Owner). Augusta DMA. BPCDT-990921AAR. Grant Date: January 11, 2001.

Augusta (Ch. 51)—WFXG-DT. Network Service: FOX. Fisher Broadcasting-Georgia LLC, Box 204540, Augusta, GA 30917. Phone: 706-650-5400. Technical facilities: Channel No. 51 (692-698 MHz). 1000-kw max. visual. Antenna: 1191-ft. above av. terrain, 1060-ft. above ground. Latitude 33° 25' 00" Longitude 81° 50' 06". Ownership: Fisher Broadcasting Inc. (Group Owner). Represented (sales): Millennium Sales & Marketing. Augusta DMA. BPCDT-19991027AAX. Grant Date: March 7, 2001.

Augusta (Ch. 42)—WJBF-DT. Network Service: ABC. Media General Broadcast Group, 333 E. Franklin St., Richmond, VA 23219. Phone: 706-722-6664. E-mail: postmaster@wjbf.com. Web site: <http://www.wjbf.com>. Technical facilities: Channel No. 42 (638-644 MHz). 1680-kw max. visual. Antenna: 1232-ft. above av. terrain, 1532-ft. above ground. Latitude 33° 24' 18" Longitude 81° 50' 15". Ownership: Media General Inc. (Group Owner). Represented (sales): Blair Television. Represented (legal): Dow, Lohnes & Albertson PLLC. Personnel: Phil Lane, General Manager; Charles Coleman, General Sales Manager; Bill Stewart, Local Sales Manager; Cary Hale, Chief Engineer; Angela Robbins, News Director; Mary Jones, Program Director; Becky Nichols, Promotion Director; Mary Miller, Business Manager. Augusta DMA. BPCDT-20000501AFE. Grant Date: February 5, 2001.

Bainbridge (Ch. 50)—WTLH-DT. Network Service: FOX. WTLH License Corp., Pegasus Corp. Office, 225 City Lane Ave., Suite 200, Bala Cynwyd, PA 19004. Phone: 610-341-1801. Technical facilities: Channel No. 50 (686-692 MHz). 1000-kw max. visual. Antenna: 1896-ft. above av. terrain, 1900-ft. above ground, 2054-ft. above sea level. Latitude 30° 40' 51" Longitude 83° 58' 21". Transmitter: Approximately 1.7-mi. SE of Metcalf. Ownership: Pegasus Communications Inc. (Group Owner). Represented (legal): Shaw Pittman. Tallahassee-Thomasville DMA. BPCDT-980928KH. Grant Date: February 1, 2001.

Baxley (Ch. 35)—WGSA-DT. Network Service: UPN. Southern TV Corp., 117 Oglethorpe Professional Ct., Suite 3, Savannah, GA 31406-3637. Phone: 921-692-8000. Technical facilities: Channel No. 35 (596-602 MHz). 1000-kw max. visual. Antenna: 1194-ft. above av. terrain, 1143-ft. above ground. Latitude 32° 00' 05" Longitude 81° 51' 15". Requests modification of CP for change to 650-kw max. visual, 1489-ft. above av. terrain, 1493-ft. above ground, lat. 32° 03' 35", long. 81° 20' 43". BPCDT-20010608AAE. Ownership: Southern TV Corp. Savannah DMA. BPCDT-19991101AIG. Grant Date: April 9, 2001.

Brunswick (Ch. 24)—WPXC-DT (formerly WBSG-DT). Network Service: ABC. Paxson Jax License Inc., 601 Clearwater Park Rd., West Palm Beach, FL 33401. Phone: 904-332-2525. Technical facilities: Channel No. 24 (530-536 MHz). 17-kw max. visual. Antenna: 968-ft. above av. terrain, 937-ft. above ground. Latitude 31° 08' 24" Longitude 81° 56' 14". Requests modification of CP for change to 650-kw max. visual, 1322-ft. above av. terrain, 1325-ft. above ground, lat. 30° 49' 17", long. 81° 44' 13". BPCDT-20010629ABC. Ownership: Paxson Communications Corp. (Group Owner). Jacksonville DMA. BPCDT-19991026ACI. Grant Date: December 9, 1999.

◆ **†Chatsworth (Ch. 33 ETV)**—WCLP-DT. Network Service: PBS. Georgia Public Telecommunications Commission, 260 14th St. NW, Atlanta, GA 30318. Phone: 404-685-2526. Technical facilities: Channel No. 33 (584-590 MHz). 426-kw max. visual. Antenna: 1762-ft. above av. terrain, 246-ft. above ground, 2963-ft. above sea level. Latitude 34° 45' 06" Longitude 84° 42' 54". Transmitter: Cohutta Mountain, 3-mi. ESE of Chatsworth, 2765 Fort Mountain State Park Rd. Ownership: Georgia Public Telecommunications Commission. Chattanooga DMA. BPEDT-20000425AAP.

† **Cochran (Ch. 7 ETV)**—WDCO-DT. Network Services: PBS. Georgia Public Telecommunications Commission, 260 14th St. NW, Atlanta, GA 30318. Phone: 404-685-2526. Technical facilities: Channel No. 7 (174-180 MHz). 22-kw visual. Antenna: 1211-ft. above av. terrain, 1175-ft. above ground, 1555-ft. above sea level. Latitude 32° 28' 11" Longitude 83° 15' 17". Transmitter: Salem Cary Rd., off Hwy. 26, 7.5-mi. NE of Cochran. Ownership: Georgia Public Telecommunications Commission. Macon DMA. BPEDT-20000425AAQ. Grant Date: June 1, 2001.

†Columbus (Ch. 23 ETV)—WJSP-DT. Network Service: PBS. Georgia Public Telecommunications Commission, 260 14th St. NW, Atlanta, GA 30318. Phone: 404-655-2145. Technical facilities: Channel No. 23 (524-530 MHz). 250-kw max. visual. Antenna: 1516-ft. above av. terrain, 1076-ft. above ground, 2375-ft. above sea level. Latitude 32° 51' 08" Longitude 84° 42' 04". Ownership: Georgia Public Telecommunications Commission. Columbus, GA DMA. BPCDT-20000501AFY. Grant Date: February 15, 2001.

Columbus (Ch. 35)—WLTZ-DT. Network Service: NBC. Lewis Broadcasting, Box 12289, Columbus, GA 31917. Phone: 706-561-3838. Fax: 706-563-8467. E-mail: ccolin@wltz.com. Web Site: <http://www.wltz.com>. Technical facilities: Channel No. 35 (596-602 MHz). 959-kw max. visual. Antenna: 1238-ft. above av. terrain, 1203-ft. above ground. Latitude 32° 27' 28" Longitude 84° 53' 08". Multichannel TV Sound: Stereo only. Ownership: Lewis Broadcasting Corp. (Group Owner). Represented (engineering): D. L. Markley. Personnel: Tom Breazale, General Manager, Jim Davis, General & Local Sales Manager; Dennis Boswell, Chief Engineer; Charles Collins, Program Director; Jim Devitt, Promotion Director; Laura Cope, Business Manager. Columbus, GA DMA. BPCDT-20000501AFQ. Grant Date: April 9, 2001.

Columbus (Ch. 15)—WRBL-DT. Network Service: CBS. Media General Broadcasting Inc., 333 E. Franklin St., Richmond, VA 23219. Phone: 706-323-3333. Technical facilities: Channel No. 15 (476-482 MHz). 1000-kw max. visual. Antenna: 1472-ft. above av. terrain, 1441-ft. above ground. Latitude 32° 19' 25" Longitude 84° 46' 46". Ownership: Media General Inc. (Group Owner). Represented (sales): Continental Television Sales. Represented (legal): Dow, Lohnes & Albertson PLLC. Columbus, GA DMA. BPCDT-19991015ABE. Grant Date: December 2, 1999.

Columbus (Ch. 47)—WTVM-DT. Network Service: ABC. Raycom America Inc., 1909 Wynnton Rd., Columbus, GA 31906. Phone: 706-324-6471. Technical facilities: Channel No. 47 (668-674 MHz). 1000-kw max. visual. Antenna: 1463-ft. above av. terrain, 1375-ft. above ground. Latitude 32° 19' 25" Longitude 84° 46' 46". Ownership: Raycom Media Inc. (Group Owner). Columbus, GA DMA. BPCDT-19991025AEI. Grant Date: January 28, 2000.

Columbus (Ch. 49)—WXTX-DT. Network Service: FOX. Fisher Broadcasting of Georgia LLC, Box 12188, Columbus, GA 31907. Studio: 6524 Buena Vista Rd., Columbus, GA 31909. Phone: 706-561-5400. Fax: 706-561-6505. Technical facilities: Channel No. 49 (680-686 MHz). 1000-kw max. visual. Antenna: 1047-ft. above av. terrain, 1047-ft. above ground, 1414-ft. above sea level. Latitude 32° 27' 40" Longitude 84° 52' 43". Ownership: Fisher Broadcasting Inc. (Group Owner). Represented (sales): Millennium Sales & Marketing. Personnel: Dave Olmsted, General Manager; Carlos Rojas, Sales Manager; Morris Pollock, Chief Engineer. Columbus, GA DMA. BPCDT-19991027ACY. Grant Date: July 13, 2001.

Cordele (Ch. 51)—WSST-DT. Network Service: Independent. Sunbelt-South Telecommunications Ltd., Box 917, Cordele, GA 31015. Phone: 912-273-0001. Technical facilities: Channel No. 51 (692-698 MHz). 200-kw max. visual. Antenna: 358-ft. above av. terrain, 374-ft. above ground. Latitude 31° 53' 35" Longitude 83° 48' 18". Ownership: Sunbelt-South Telecommunications Ltd. Albany, GA DMA. BPCDT-20000501ABJ. Grant Date: February 12, 2001.

◆ **Dalton (Ch. 16)**—WELF-DT. Network Service: TBN. Trinity Broadcasting Network Inc., 2442 Michelle Dr., Tustin, CA 92780. Phone: 714-957-9699. Technical facilities: Channel No. 16 (482-488 MHz). 300-kw max. visual. Antenna: 1467-ft. above av. terrain, 466-ft. above ground. Latitude 34° 57' 07" Longitude 85° 22' 58". Ownership: Trinity Broadcasting Network Inc. (Group Owner). Chattanooga DMA. BPCDT-19991013ABQ.

†Dawson (Ch. 26 ETV)—WACS-DT. Network Service: PBS. Georgia Public Telecommunications Commission, 260 14th St. NW, Atlanta, GA 30318. Phone: 912-623-4883. Technical facilities: Channel No. 26 (542-548 MHz). 100-kw max. visual. Antenna: 1089-ft. above av. terrain, 1070-ft. above ground, 1522-ft. above sea level. Latitude 31° 56' 15" Longitude 84° 33' 15". Ownership: Georgia Public Telecommunications Commission. Albany, GA DMA. BPCDT-20000428ACM. Grant Date: February 15, 2001.

◆ **Macon (Ch. 50)**—WGNM-DT. Network Service: UPN. Good News Television, 2525 Beech Ave., Macon, GA 31204. Studio: 2525 Beech Ave., Macon, GA 31204. Phone: 912-746-6464. Fax: 912-745-2367. Technical facilities: Channel No. 50 (686-692 MHz). 50-kw max. visual. Antenna: 682-ft. above av. terrain, 555-ft. above ground. Latitude 32° 45' 51" Longitude 83° 33' 32". Ownership: Macon Urban Ministries. Represented (legal): J. Geoffrey Bentley. Personnel: David Wood, Station Manager; Eric Peck, Sales Manager. Macon DMA. BPCDT-19991029AFL.

Macon (Ch. 16)—WGXA-DT. Network Service: FOX. GOCOM-Macon License LLC, 7621 Little Ave., Suite 506, Charlotte, NC 28266. Phone: 704-341-0944. Technical facilities: Channel No. 16 (482-488 MHz). 1000-kw max. visual. Antenna: 742-ft. above av. terrain, 827-ft. above ground. Latitude 32° 44' 58" Longitude 83° 33' 35". Ownership: GOCOM Holdings LLC (Group Owner). Represented (sales): Continental Television Sales. Macon DMA. BPCDT-19991029AFU. Grant Date: November 9, 2000.

Macon (Ch. 45)—WMAZ-DT. Network Service: CBS. Gannett Georgia LP, 1314 Gray Hwy., Macon, GA 31211. Phone: 912-752-1313. Technical facilities: Channel No. 45 (656-662 MHz). 1000-kw max. visual. Antenna: 781-ft. above av. terrain, 840-ft. above ground, 1155-ft. above sea level. Latitude 32° 45' 10" Longitude 83° 33' 32". Ownership: Gannett Broadcasting Group (Group Owner). Macon DMA. BPCDT-20000501AFM. Grant Date: February 5, 2001.

Macon (Ch. 40)—WMGT-DT. Network Service: NBC. Morris Network Inc., 6525 Ocmulgee Blvd. E, Macon, GA 31217-9705. Phone: 912-745-4141. Fax: 912-742-2626. Technical facilities: Channel No. 40 (626-632 MHz). 48-kw max. visual. Antenna: 778-ft. above av. terrain, 860-ft. above ground. Latitude 32° 45' 12" Longitude 83° 33' 46". Ownership: Morris Network Inc. (Group Owner). Represented (sales): Millennium Sales & Marketing. Personnel: Carl V. Bruce, General Manager; Roger Jones, Sales Manager; Chris McLendon, Chief Engineer. Macon DMA. BPCDT-19991028AFQ. Grant Date: March 13, 2000.

Monroe (Ch. 44)—WHSG-DT. Network Service: TBN. Trinity Broadcasting Network Inc., 2442 Michelle Dr., Tustin, CA 92780. Phone: 404-288-1156. Technical facilities: Channel No. 44 (650-656 MHz). 700-kw max. visual. Antenna: 994-ft. above av. terrain, 942-ft. above ground. Latitude 33° 44' 41" Longitude 84° 21' 36". Ownership: Trinity Broadcasting Network Inc. (Group Owner). Atlanta DMA. BPCDT-19991026ABZ. Grant Date: May 9, 2001.

†Pelham (Ch. 20 ETV)—WABW-DT. Network Service: PBS. Georgia Public Telecommunications Commission, 260 14th St. NW, Atlanta, GA 30318. Phone: 912-294-8313. Technical facilities: Channel No. 20 (506-512 MHz). 434.7-kw max. visual. Antenna: 1240-ft. above av. terrain, 1191-ft. above ground, 1516-ft. above sea level. Latitude 31° 08' 05" Longitude 84° 06' 16". Ownership: Georgia Public Telecommunications Commission. Albany, GA DMA. BPCDT-20000501AHY. Grant Date: February 15, 2001.

Perry (Ch. 32)—WPGA-DT. Network Service: ABC. Radio Perry Inc., 1691 Forsyth St., Macon, GA 31201. Phone: 912-745-5858. Technical facilities: Channel No. 32 (578-584 MHz). 50-kw max. visual. Antenna: 748-ft. above av. terrain, 814-ft. above ground. Latitude 32° 45' 09" Longitude 83° 33' 35". Requests modification of CP for change to 200-kw max. visual, 735-ft. above av. terrain, 810-ft. above ground. BPCDT-20000502AAK. Ownership: Radio Perry Inc. (Group Owner). Macon DMA. BPCDT-19991022ABB. Grant Date: January 28, 2000.

Rome (Ch. 51)—WPXA-DT. Network Service: PAX. Paxson Atlanta License Inc., 601 Clearwater Park Rd., West Palm Beach, FL 33401. Studio: 200 N. Cobb Pkwy., Suite 114, Marietta, GA 30062. Phone: 561-659-4122. Fax: 561-659-4754. Technical facilities: Channel No. 51 (692-698 MHz). 1000-kw max. visual. Antenna: 1952-ft. above av. terrain, 722-ft. above ground, 3022-ft. above sea level. Latitude 34° 18' 48" Longitude 84° 38' 55". Transmitter: 140 Bear Mountain Rd., Waleska. Ownership: Paxson Communications Corp. (Group Owner). Represented (legal): Dow, Lohnes & Albertson PLLC. Personnel: Jack Crumpler, General Manager; John T. Robinson, Chief Engineer. Atlanta DMA. BPCDT-990423KF. Grant Date: March 26, 2001.

Savannah (Ch. 23)—WJCL-DT. Network Service: ABC. GOCOM of Savannah License Subsidiary LLC, 7621 Little Ave., Suite 506, Charlotte, NC 28226. Phone: 912-925-0022. Web Site: <http://www.abc22tv.com>. Technical facilities: Channel No. 23 (524-530 MHz). 200-kw max. visual. Antenna: 1355-ft. above av. terrain, 1362-ft. above ground, 1378-ft. above sea level. Latitude 32° 03' 29" Longitude 81° 20' 19". Transmitter: 5.5-mi. SSW of Bloomingdale. Ownership: GOCOM Holdings LLC (Group Owner). Represented (sales): Continental Television Sales. Represented (legal): Shaw Pittman. Personnel: Kyle Krebs, General Manager; Greg Goldman, General Sales Manager; Jennifer Burns, Local Sales Manager; Georgia McElwain, National Sales Manager; Ed Youming, Chief Engineer; Bryan McGrden, News Director; Larry Walker, Program Director; Kurt Hetzgen, Promotion Director. Savannah DMA. BPCDT-981120KE. Grant Date: February 9, 1999.

Savannah (Ch. 39)—WSAV-DT. Network Service: NBC. Media General Broadcasting Inc., 333 E. Franklin St., Richmond, VA 23219. Phone: 804-649-6000. Technical facilities: Channel No. 39 (620-626 MHz). 1000-kw max. visual. Antenna: 1394-ft. above av. terrain, 1394-ft. above ground. Latitude 32° 03' 32" Longitude 81° 17' 57". Ownership: Media General Inc. (Group Owner). Represented (sales): Millennium Sales & Marketing. Savannah DMA. BPCDT-19991025ADX. Grant Date: January 28, 2000.

Savannah (Ch. 15)—WTOG-DT. Network Service: CBS. Raycom America Inc., 11 The News Place, Savannah, GA 31405. Phone: 912-234-1111. Technical facilities: Channel No. 15 (476-482 MHz). 533-kw max. visual. Antenna: 1381-ft. above av. terrain, 1382-ft. above ground. Latitude 32° 03' 14" Longitude 81° 21' 01". Ownership: Raycom Media Inc. (Group Owner). Savannah DMA. BPCDT-19991025AEK. Grant Date: February 8, 2000.

†Savannah (Ch. 46 ETV)—WVAN-DT. Network Service: PBS. Georgia Public Telecommunications Commission, 260 14th St. NW, Atlanta, GA 30318. Phone: 404-685-2526. Technical facilities: Channel No. 46 (662-668 MHz). 917.5-kw max. visual. Antenna: 984-ft. above av. terrain, 971-ft. above ground, 1066-ft. above sea level. Latitude 32° 08' 48" Longitude 81° 37' 05". Transmitter: 100 Vandiver St., 0.8-mi. NNE of Pembroke. Ownership: Georgia Public Telecommunications Commission. Savannah DMA. BPCDT-20000425AAT. Grant Date: August 2, 2000.

Toccoa (Ch. 24)—WNEG-DT. Network Service: CBS. Media General Broadcasting Inc., 333 E. Franklin St., Richmond, VA 23219. Phone: 706-886-0032. Technical facilities: Channel No. 24 (530-536 MHz). 600-kw max. visual. Antenna: 605-ft. above av. terrain, 417-ft. above ground. Latitude 34° 36' 44" Longitude 83° 22' 05". Ownership: Media General Inc. (Group Owner). Greenville-Spartanburg-Asheville-Anderson DMA. BPCDT-19991026ABM. Grant Date: May 17, 2001.

†Waycross (Ch. 18 ETV)—WXGA-DT. Network Service: PBS. Georgia Public Telecommunications Commission, 260 14th St. NW, Atlanta, GA 30318. Phone: 404-685-2526. Technical facilities: Channel No. 18 (494-500 MHz). 952.8-kw max. visual. Antenna: 945-ft. above av. terrain, 948-ft. above ground, 1109-ft. above sea level. Latitude 31° 13' 17" Longitude 82° 34' 24". Transmitter: 6433 TV Tower Rd., Millwood. Ownership: Georgia Public Telecommunications Commission. Jacksonville DMA. BPCDT-20000425AAS. Grant Date: August 14, 2000.

†Wrens (Ch. 36 ETV)—WCES-DT. Network Service: PBS. Georgia Public Telecommunications Commission, 260 14th St. NW, Atlanta, GA 30318. Phone: 404-685-2526. Technical facilities: Channel No. 36 (602-608 MHz). 597-kw max. visual. Antenna: 1441-ft. above av. terrain, 1381-ft. above ground, 1818-ft. above sea level. Latitude 33° 15' 33" Longitude 82° 17' 09". Transmitter: 2316 Old Miller Place Rd. Ownership: Georgia Public Telecommunications Commission. Augusta DMA. BPCDT-20000425AAR. Grant Date: August 4, 2000.

Hawaii

Hilo (Ch. 8)—KGMD-DT. Network Service: CBS. Emmis Broadcasting Corp., 3500 W. Olive Ave., Suite 300, Burbank, CA 91505-4604. Phone: 808-973-5462. Technical facilities: Channel No. 8 (180-186 MHz). 3.2-kw visual. Antenna: Minus 292-ft. above av. terrain, 250-ft. above ground. Lat-

tude 19° 43' 00" Longitude 155° 08' 13" Ownership: Emmis Communications Corp. (Group Owner). Honolulu DMA. BPCDT-19991026ACT. Grant Date: February 9, 2000.

Hilo (Ch. 21)—KHAU-DT. Network Service: FOX. Emmis Television License Corp. of Hawaii, 3500 W. Olive Ave., Suite 300, Burbank, CA 91505-4604. Phone: 818-973-2722. Technical facilities: Channel No. 21 (512-518 MHz). 50-kw max. visual. Antenna: Minus 610-ft. above av. terrain, 141-ft. above ground. Latitude 19° 43' 57" Longitude 155° 04' 04". Ownership: Emmis Communications Corp. (Group Owner). Honolulu DMA. BPCDT-19991101AEH. Grant Date: June 9, 2000.

Hilo (Ch. 22)—KHBC-DT. Network Service: NBC. Raycom National Inc., 150-B Puuhale Rd., Honolulu, HI 96819. Phone: 808-847-3246. Technical facilities: Channel No. 22 (518-524 MHz). 50-kw max. visual. Antenna: Minus 577-ft. above av. terrain, 132-ft. above ground. Latitude 19° 43' 51" Longitude 155° 04' 11". Ownership: Raycom Media Inc. (Group Owner). Honolulu DMA. BPCDT-19991029AFT. Grant Date: March 17, 2000.

Hilo (Ch. 23)—KWHH-DT. Network Service: WBN. LeSea Broadcasting Corp., Box 12, South Bend, IN 46624. Studio: 1188 Bishop #502, Honolulu, HI 96813. Phone: 219-291-8200. Technical facilities: Channel No. 23 (524-530 MHz). 35-kw max. visual. Antenna: 108-ft. above av. terrain, 151-ft. above ground. Latitude 19° 43' 00" Longitude 155° 08' 13". Ownership: Le Sea Broadcasting Co. (Group Owner). Personnel: Elaine Jackson, General Manager. Honolulu DMA. BPCDT-19991020AAJ.

Honolulu (Ch. 27)—KAAH-DT. Network Service: TBN. Trinity Broadcasting Network Inc., 2442 Michelle Dr., Tustin, CA 92780. Phone: 714-957-9699. Technical facilities: Channel No. 27 (548-554 MHz). 262-kw max. visual. Antenna: 1903-ft. above av. terrain, 69-ft. above ground. Latitude 21° 23' 45" Longitude 158° 05' 58". Ownership: Trinity Broadcasting Network Inc. (Group Owner). Honolulu DMA. BPCDT-19991101AJU.

Honolulu (Ch. 23)—KFVE-DT. Network Service: UPN. Raycom Media Inc., RSA Tower, 201 Monroe St., 20th Floor, Montgomery, AL 36104. Phone: 808-847-3246. Technical facilities: Channel No. 23 (524-530 MHz). 50-kw max. visual. Antenna: 2064-ft. above av. terrain, 161-ft. above ground. Latitude 21° 24' 03" Longitude 158° 06' 10". Ownership: Raycom Media Inc. Personnel: John L. Fink, General Manager; Stuart Chang, Sales Manager; Keith Aotaki, Chief Engineer. Honolulu DMA. BPCDT-19991029AGY.

Honolulu (Ch. 8)—KGMB-DT. Network Service: CBS. Emmis Broadcasting Corp., 3500 W. Olive Ave., Suite 300, Burbank, CA 91505-4604. Phone: 808-973-5462. Technical facilities: Channel No. 8 (180-186 MHz). 7.2-kw visual. Antenna: 49-ft. above av. terrain, 405-ft. above ground. Latitude 21° 17' 46" Longitude 157° 50' 36". Ownership: Emmis Communications Corp. (Group Owner). Represented (sales): Continental Television Sales. Honolulu DMA. BPCDT-19991029AIA. Grant Date: March 17, 2000.

Honolulu (Ch. 18 ETV)—KHET-DT. Network Service: PBS. Hawaii Public Television Foundation, Box 11673, Honolulu, HI 96828. Phone: 808-973-1000. Technical facilities: Channel No. 18 (494-500 MHz). 120-kw max. visual. Antenna: Minus 141-ft. above av. terrain, 332-ft. above ground. Latitude 21° 17' 46.40" Longitude 157° 50' 35.90". Ownership: Hawaii Public Television Foundation. Honolulu DMA. BPEDT-20000428ACD.

Honolulu (Ch. 35)—KHNL-DT. Network Service: NBC. Raycom National Inc., 150-B Puuhale Rd., Honolulu, HI 96819. Phone: 808-847-3246. Technical facilities: Channel No. 35 (596-602 MHz). 25-kw max. visual. Antenna: 46-ft. above av. terrain, 381-ft. above ground. Latitude 21° 17' 09" Longitude 157° 50' 19". Ownership: Raycom Media Inc. (Group Owner). Honolulu DMA. BPCDT-19991029AFK.

Honolulu (Ch. 22)—KHON-DT. Network Service: FOX. Emmis Television License Corp. of Honolulu, 3500 W. Olive Ave., Suite 300, Burbank, CA 91505-4604. Phone: 818-973-2722. Technical facilities: Channel No. 22 (518-524 MHz). 1000-kw max. visual. Antenna: 31-ft. above av. terrain, 434-ft. above ground. Latitude 21° 17' 39" Longitude 157° 50' 18". Ownership: Emmis Communications Corp. (Group Owner). Honolulu DMA. BPCDT-19991028ADY.

Honolulu (Ch. 19)—KIKU-DT. Network Service: Independent. KHLS Inc., 1990 S. Bundy Dr., Suite 850, Los Angeles, CA 90025. Phone: 310-478-1818. Technical facilities: Channel No. 19 (500-506 MHz). 46.7-kw max. visual. Antenna: 1988-ft. above av. terrain, 223-ft. above ground. Latitude 21° 23' 51.40" Longitude 158° 06' 00.90". Ownership: International Media Group (Group Owner). Honolulu DMA. BPCDT-19991029AFD. Grant Date: November 24, 2000.

Kailua-Kona (Ch. 25)—KLEI-DT. Network Service: Independent. Aina'e Co. Ltd., Box 1660, Kailua, HI 96734. Phone: 808-593-3770. Technical facilities: Channel No. 25 (536-542 MHz). 800-kw max. visual. Antenna: 3068-ft. above av. terrain, 177-ft. above ground. Latitude 19° 42' 56" Longitude 155° 55' 00". Ownership: Oceania Broadcasting Network Inc. (Group Owner). Honolulu DMA. BPCDT-19991101AKS.

Kaneohe (Ch. 41)—KPXO-DT. Network Service: PAX. Paxson Hawaii License Inc., 601 Clearwater Park Rd., West Palm Beach, FL 33401. Studio: 875 Waimanu St., Suite 601, Honolulu, HI 96813. Phone: 561-659-4122. Fax: 561-659-4754. Technical facilities: Channel No. 41 (632-638 MHz). 297-kw max. visual. Antenna: 2073-ft. above av. terrain, 45-ft. above ground. Latitude 21° 19' 49" Longitude 157° 45' 24". Ownership: Paxson Communications Corp. (Group Owner). Personnel: Barbara Brill, General Manager; Byron McCann, Chief Engineer. Honolulu DMA. BPCDT-19991022AAZ. Grant Date: October 11, 2000.

Wailuku (Ch. 36)—KAI-DT. Network Service: FOX. Emmis Television License Corp., 3500 W. Olive Ave., Suite 300, Burbank, CA 91505-4604. Phone: 808-591-2222. Technical facilities: Channel No. 36 (602-608 MHz). 50-kw max. visual. Antenna: 5935-ft. above av. terrain, 49-ft. above ground. Latitude 20° 42' 41" Longitude 156° 15' 26". Ownership: Emmis Communications Corp. (Group Owner). Honolulu DMA. BPCDT-19991101AEI. Grant Date: March 17, 2000.

Wailuku (Ch. 24)—KGMV-DT. Network Service: CBS. Emmis Broadcasting Corp., 3500 W. Olive Ave., Suite 300, Burbank, CA 91505-4604. Phone: 808-973-5462. Technical facilities: Channel No. 24 (530-536 MHz). 72.4-kw max. visual. Antenna: 5951-ft. above av. terrain, 38-ft. above ground. Latitude 20° 42' 41" Longitude 156° 15' 35". Ownership: Emmis Communications Corp. (Group Owner). Honolulu DMA. BPCDT-19991029AFG.

Wailuku (Ch. 29)—KMAU-DT. Network Service: ABC. KITV Hearst-Argyle Television Inc., 888 7th Ave., New York, NY 10106. Phone: 808-535-0400. Fax: 808-536-8777. Technical facilities: Channel No. 29 (560-566 MHz). 51.2-kw max. visual. Antenna: 5805-ft. above av. terrain, 79-ft. above ground, 10,304-ft. above sea level. Latitude 20° 42' 43" Longitude 156° 15' 26". Transmitter: Atop Mount Haleakala, approximately 20-mi. SE of Wailuku, 5.6-mi. SE of Kula. Ownership: Hearst-Argyle Television Inc. (Group Owner). Represented (legal): Wiley, Rein & Fielding. Represented (engineering): Cavell, Mertz & Davis Inc. Honolulu DMA. BPCDT-970808KF. Grant Date: September 4, 1997.

Wailuku (Ch. 30 ETV)—KMED-DT. Network Service: PBS. Hawaii Public Broadcasting Authority, 2350 Dole St., Honolulu, HI 96822. Phone: 808-973-1000. Technical facilities: Channel No. 30 (566-572 MHz). 50-kw max. visual. Antenna: 5977-ft. above av. terrain, 41-ft. above ground. Latitude 20° 42' 40" Longitude 156° 15' 34". Ownership: Hawaii Public Broadcasting Authority. Honolulu DMA. BPEDT-20000428ADA. Grant Date: August 3, 2001.

Wailuku (Ch. 16)—KOGG-DT. Network Service: NBC. Raycom Media Inc., 150-B Puuhale Rd., Honolulu, HI 96819. Phone: 808-347-3246. Technical facilities: Channel No. 16 (482-488 MHz). 50-kw max. visual. Antenna: 5653-ft. above av. terrain, 58-ft. above ground, 9750-ft. above sea level. Latitude 20° 42' 34" Longitude 156° 15' 54". Ownership: Raycom Media Inc. (Group Owner). Honolulu DMA. BPCDT-19991029AEH. Grant Date: January 4, 2001.

Wailuku (Ch. 20)—KWHM-DT. Network Service: WBN. Le Sea Broadcasting Corp., Box 12, South Bend, IN 46624. Studio: 1188 Bishop #502, Honolulu, HI 96813. Phone: 219-291-8200. Technical facilities: Channel No. 20 (506-512 MHz). 30-kw max. visual. Antenna: 108-ft. above av. terrain, 187-ft. above ground. Latitude 20° 49' 24" Longitude 156° 27' 27". Ownership: Le Sea Broadcasting Co. (Group Owner). Represented (legal): John Fiorini. Represented (engineering): Doug Garlinger. Personnel: Elaine Jackson, General Manager; Keith Spencer, Chief Engineer. Honolulu DMA. BPCDT-19991020ABY. Grant Date: April 7, 2000.

Idaho

Boise (Ch. 21 ETV)—KAID-DT. Network Service: PBS. State of Idaho Board of Education, 1455 N. Orchard St., Boise, ID 83706. Phone: 208-373-7220. Technical facilities: Channel No. 21 (512-518 MHz). 54.8-kw max. visual. Antenna: 2815-ft. above av. terrain, 307-ft. above ground. Latitude 43° 45' 21" Longitude 116° 05' 53". Transmitter: Deer Point. Ownership: State of Idaho Board of Education. Represented (legal): Fletcher, Heald & Hildreth PLC. Represented (engineering): Cohen, Dippell & Everist PC. Personnel: Peter W. Morrill, General Manager; Ted Poe, Chief Engineer. Boise DMA. BPEDT-20000427ACJ.

Boise (Ch. 26)—KTVB-DT. Network Service: NBC. King Broadcasting Co., 5407 Fairview Ave., Boise, ID 83706. Phone: 208-375-7277. Technical facilities: Channel No. 26 (542-548 MHz). 318-kw max. visual. Antenna: 2651-ft. above av. terrain, 189-ft. above ground. Latitude 43° 45' 16" Longitude 116° 05' 56". Ownership: Belo Corp. (Group Owner). Boise DMA. BPCDT-19991025AEN. Grant Date: March 8, 2001.

Caldwell (Ch. 10)—KNIN-DT. Network Service: UPN. Banks-Boise Inc., 1124 Merrill St., Winnetka, IL 60093. Phone: 847-446-9995. Technical facilities: Channel No. 10 (192-198 MHz). 14-kw visual. Antenna: 2717-ft. above av. terrain, 210-ft. above ground. Latitude 43° 45' 18" Longitude 116° 05' 52". Ownership: Banks Broadcasting Inc. (Group Owner). Boise DMA. BPCDT-19991028ADF. Grant Date: February 5, 2001.

Coeur d'Alene (Ch. 45 ETV)—KCDT-DT. Network Service: PBS. State Board of Education, 1455 N. Orchard St., Boise, ID 83706. Phone: 208-373-7220. Technical facilities: Channel No. 45 (656-662 MHz). 36-kw max. visual. Antenna: 1503-ft. above av. terrain, 66-ft. above ground. Latitude 47° 43' 54" Longitude 116° 43' 47". Ownership: State of Idaho Board of Education. Spokane DMA. BPEDT-20000501AIE. Grant Date: February 22, 2001.

Filer (Ch. 18 ETV)—KBGH-DT. Network Service: ETV. College of Southern Idaho, 315 Falls Ave., Twin Falls, ID 83301. Phone: 208-733-9554. Technical facilities: Channel No. 18 (494-500 MHz). 40-kw max. visual. Antenna: 528-ft. above av. terrain, 69-ft. above ground. Latitude 42° 43' 47" Longitude 114° 24' 52". Ownership: College of Southern Idaho. Twin Falls DMA. BPEDT-20000427ACR. Grant Date: February 22, 2001.

Idaho Falls (Ch. 9)—KIFI-DT. Network Service: ABC. The Post Co., Box 1800, Idaho Falls, ID 83401. Phone: 208-525-8888. Technical facilities: Channel No. 9 (186-192 MHz). 17.9-kw visual. Antenna: 1519-ft. above av. terrain, 138-ft. above ground. Latitude 42° 30' 02" Longitude 112° 39' 36". Ownership: The Post Co. Idaho Falls-Pocatello DMA. BPCDT-19991019AAZ. Grant Date: March 2, 2001.

Lewiston (Ch. 32)—KLEW-DT. Network Service: CBS. Fisher Broadcasting, Box 615, Lewiston, ID 83501. Phone: 208-746-2636. Technical facilities: Channel No. 32 (578-584 MHz). 200-kw max. visual. Antenna: 1184-ft. above av. terrain, 226-ft. above ground. Latitude 46° 27' 27" Longitude 117° 05' 56". Ownership: Fisher Broadcasting Inc. (Group Owner). Spokane DMA. BPCDT-19991021ACJ. Grant Date: April 28, 2000.

Nampa (Ch. 24)—KIVI-DT. Network Service: ABC. Sawtooth Communications Inc., 1866 E. Chisholm Dr., Nampa, ID 83687. Phone: 203-336-0500. Technical facilities: Channel No. 24 (530-536 MHz). 51.8-kw max. visual. Antenna: 7364-ft. above av. terrain, 307-ft. above ground. Latitude 43° 46' 20.75" Longitude 116° 05' 56.99". Ownership: Evening Post Publishing Co. (Group Owner). Boise DMA. BPCDT-19991101AHJ. Grant Date: October 5, 2000.

◆ **Nampa (Ch. 44)**—KTRV-DT. Network Service: FOX. Idaho Independent Television Inc., 679 6th St. North Extension, Box 1212, Nampa, ID 83687. Phones: 208-888-1200; 208-466-1200. Fax: 208-467-6958. Technical facilities: Channel No. 44 (650-656 MHz). 1000-kw max. visual. Antenna: 2762-ft. above av. terrain, 246-ft. above ground. Latitude 43° 45' 18" Longitude 116° 05' 52". Ownership: Block Communications Inc. (Group Owner). Represented (sales): Millennium Sales & Marketing. Represented (legal): Dow, Lohnes & Albertson. Represented (engineering): Cohen, Dippel & Everist. Personnel: Ricky J. Joseph, General Manager, Mark Hopkins, Sales Manager, Lance Hankins, Chief Engineer. Boise DMA. BPCDT-19991028ADO.

† **Pocatello (Ch. 17 ETV)**—KISU-DT. Network Service: PBS. State Board of Education, 1455 N. Orchard St., Boise, ID 83706. Phone: 208-373-7220. Technical facilities: Channel No. 17 (488-494 MHz). 189-kw max. visual. Antenna: 1460-ft. above av. terrain, 80-ft. above ground. Latitude 43° 30' 02" Longitude 112° 39' 36". Ownership: State of Idaho Board of Education. Idaho Falls-Pocatello DMA. BPEDT-20000501AIF. Grant Date: February 22, 2001.

◆ **Pocatello (Ch. 23)**—KPMI-DT. Network Service: NBC. Oregon Trail Broadcasting Co., 1500 Foremaster Lane, Las Vegas, NV 89101. Phone: 702-642-3333. Technical facilities: Channel No. 23 (524-530 MHz). 505-kw max. visual. Antenna: 1484-ft. above av. terrain, 531-ft. above ground. Latitude 42° 55' 15" Longitude 112° 20' 44". Ownership: Sunbelt Communications Co. (Group Owner). Idaho Falls-Pocatello DMA. BPCDT-19991029AAAY. Grant Date: December 2, 1999.

† **Twin Falls (Ch. 22 ETV)**—KIPT-DT. Network Service: PBS. State of Idaho Board of Education, 1455 N. Orchard St., Boise, ID 83706. Phone: 208-373-7220. Technical facilities: Channel No. 22 (518-524 MHz). 50-kw max. visual. Antenna: 515-ft. above av. terrain, 56-ft. above ground, 4367-ft. above sea level. Latitude 42° 43' 47" Longitude 114° 24' 52". Ownership: State of Idaho Board of Education. Twin Falls DMA. BPEDT-20000501AFV. Grant Date: February 5, 2001.

◆ **Twin Falls (Ch. 16)**—KMVT-DT. Network Service: CBS. Catamount Idaho Licensee LLC, 71 East Ave., Norwalk, CT 06851. Phone: 208-733-1100. Fax: 208-733-4649. Technical facilities: Channel No. 16 (482-488 MHz). 50-kw max. visual. Antenna: 932-ft. above av. terrain, 480-ft. above ground. Latitude 42° 43' 47" Longitude 114° 24' 52". Ownership: Catamount Broadcast Group (Group Owner). Represented (sales): Continental Television Sales. Twin Falls DMA. BPCDT-19991012ABD. Grant Date: November 30, 1999.

◆ **Twin Falls (Ch. 34)**—KXTF-DT. Network Service: FOX. Falls Broadcasting Co., 1500 Foremaster Lane, Las Vegas, NV 89101. Studio: 1061 Blue Lakes Blvd. N., Twin Falls, ID 83301. Phone: 702-642-3333. Technical facilities: Channel No. 34 (590-596 MHz). 53-kw max. visual. Antenna: 499-ft. above av. terrain, 59-ft. above ground. Latitude 42° 43' 42" Longitude 114° 24' 43". Ownership: Sunbelt Communications Co. (Group Owner). Personnel: Bill Fouch, General Manager, Robin Estopinol, Chief Engineer. Twin Falls DMA. BPCDT-19991029AGF. Grant Date: November 9, 2000.

Illinois

◆ **Aurora (Ch. 59)**—WEHS-DT. Network Service: HSN. USA Station Group Partnership of Illinois, c/o Julius Genachowski, 42nd Floor, 152 W. 57th St., New York, NY 10019. Phone: 212-314-7274. Technical facilities: Channel No. 59 (740-746 MHz). 200-kw max. visual. Antenna: 1669-ft. above av. terrain, 1667-ft. above ground, 2218-ft. above sea level. Latitude 41° 52' 44" Longitude 87° 38' 08". Transmitter: Sears Tower, S. Wacker Dr. & Jackson Blvd. Ownership: USA Broadcasting (Group Owner). Represented (legal): Hogan & Hartson LLP. Chicago DMA. BPCDT-19991026ACV. Grant Date: May 14, 2001.

◆ **Bloomington (Ch. 28)**—WYZZ-DT. Network Service: FOX. WYZZ License Inc., 10706 Beaver Dam Rd., Cockeysville, MD 21030. Phone: 309-661-6347. Technical facilities: Channel No. 28 (554-560 MHz). 1000-kw max. visual. Antenna: 912-ft. above av. terrain, 919-ft. above ground. Latitude 40° 38' 48" Longitude 89° 10' 45". Ownership: Sinclair Broadcast Group Inc. (Group Owner). Peoria-Bloomington DMA. BPCDT-19991028AEQ. Grant Date: February 23, 2001.

† **Carbondale (Ch. 40 ETV)**—WSIU-DT. Network Service: PBS. Board of Trustees of Southern Illinois U., Stone Center, Carbondale, IL 62901. Phone: 618-536-3357. Technical facilities: Channel No. 40 (626-632 MHz). 952-kw max. visual. Antenna: 781-ft. above av. terrain, 751-ft. above ground. Latitude 38° 06' 11" Longitude 89° 14' 40". Ownership: Board of Trustees of Southern Illinois U. Paducah-Cape Girardeau-Harrisburg-Mount Vernon DMA. BPEDT-20000428ACV. Grant Date: February 22, 2001.

◆ **Champaign (Ch. 48)**—WCIA-DT. Network Service: CBS. Nexstar Broadcasting of Champaign LLC, 200 Abington Executive Park, Suite 201, Clarks Summit, PA 18411. Phone: 217-346-8333. Technical facilities: Channel No. 48 (674-680 MHz). 1000-kw max. visual. Antenna: 876-ft. above av. terrain, 1577-ft. above ground. Latitude 40° 06' 21" Longitude 88° 27' 00". Ownership: Nexstar Broadcasting Group LLC (Group Owner). Champaign & Springfield-Decatur DMA. BPCDT-20000501ADZ. Grant Date: February 22, 2001.

◆ **Champaign (Ch. 40)**—WICD-DT. Network Service: NBC. WICD License LLC, 10706 Beaver Dam Rd., Cockeysville, MD 21030. Phone: 217-351-8500. Technical facilities: Channel No. 40 (626-632 MHz). 895-kw max. visual. Antenna: 1299-ft. above av. terrain, 1309-ft. above ground. Latitude 40° 04' 11" Longitude 87° 54' 45". Ownership: Sinclair Broadcast Group Inc. (Group Owner). Champaign & Springfield-Decatur DMA. BPCDT-19991023AHL.

◆ **Charleston (Ch. 50 ETV)**—WIEU-DT. Network Service: PBS. Eastern Illinois U., 600 Lincoln Ave., Charleston, IL 61920. Phone: 217-581-5956. Technical facilities: Channel No. 50 (686-692 MHz). 1000-kw max. visual. Antenna: 781-ft. above av. terrain, 755-ft. above ground. Latitude 39° 28' 46.50" Longitude 88° 10' 23.00". Ownership: Eastern Illinois U. Champaign & Springfield-Decatur DMA. BPEDT-20000501AGV.

◆ **Chicago (Ch. 3)**—WBMM-DT. Network Service: CBS. CBS Broadcasting Inc., 600 New Hampshire Ave. NW, Suite 1200, Washington, DC 20037. Phone: 202-457-4602. Technical facilities: Channel

No. 3 (60-66 MHz). 3-kw visual. Antenna: 1201-ft. above av. terrain, 1198-ft. above ground, 1791-ft. above sea level. Latitude 41° 53' 56" Longitude 87° 37' 23". Transmitter: John Hancock Bldg., 875 N. Michigan Ave. Ownership: Viacom International Inc. (Group Owner). Chicago DMA. BPCDT-980427KJ. Grant Date: July 24, 1998.

◆ **Chicago (Ch. 26)**—WCIU-DT. Network Service: Independent. Weigel Broadcasting Co., 26 N. Halsted St., Chicago, IL 60661-2108. Phone: 312-705-2600. Technical facilities: Channel No. 26 (542-548 MHz). 160-kw max. visual. Antenna: 1549-ft. above av. terrain, 1552-ft. above ground, 2149-ft. above sea level. Latitude 41° 52' 44" Longitude 87° 38' 10". Ownership: Weigel Broadcasting Co. (Group Owner). Chicago DMA. BPCDT-19990831AAA. Grant Date: January 10, 2001.

◆ **Chicago (Ch. 43)**—WCPX-DT. Network Service: PAX. Paxson Chicago License Inc., 601 Clearwater Park Rd., West Palm Beach, FL 33401. Studio: 541 N. Fairbanks Ct., Suite 800, Chicago, IL 60611. Phone: 561-659-4122. Fax: 561-659-4754. Technical facilities: Channel No. 43 (644-650 MHz). 200-kw max. visual. Antenna: 1673-ft. above av. terrain, 1667-ft. above ground. Latitude 41° 52' 44" Longitude 87° 38' 08". Transmitter: John Hancock Bldg. Ownership: Paxson Communications Corp. (Group Owner). Personnel: Thomas J. McSweeney, General Manager, Lawrence Greenspan, Sales Manager, Al Domesick, Chief Engineer. Chicago DMA. BPCDT-990824KE. Grant Date: February 7, 2001.

◆ **Chicago (Ch. 29)**—WMAQ-DT. Network Service: NBC. NBC Subsidiary (WMAQ-TV) Inc., 1299 Pennsylvania Ave. NW, Washington, DC 20004. Phone: 202-637-4535. Technical facilities: Channel No. 29 (560-566 MHz). 350-kw max. visual. Antenna: 1667-ft. above av. terrain, 1663-ft. above ground. Latitude 41° 52' 44" Longitude 87° 38' 10". Ownership: National Broadcasting Co. (Group Owner). Chicago DMA. BPCDT-20000207AAR. Grant Date: May 2, 2001.

◆ **Chicago (Ch. 45)**—WSNS-DT. Network Service: Telemundo. Video 44, 2290 W. 8th Ave., Hialeah, FL 33010. Studio: 430 W. Grant Place, Chicago, IL 60614. Phone: 773-929-1200. Technical facilities: Channel No. 45 (656-662 MHz). 467-kw max. visual. Antenna: 1549-ft. above av. terrain, 1545-ft. above ground. Latitude 41° 52' 44" Longitude 87° 38' 10". Transmitter: Sears Tower, 233 S. Wacker Dr. Ownership: Telemundo Holdings Inc. (Group Owner). Personnel: Leopoldo Ramos, General Manager, John Washington, General Sales Manager, Cesar Angulo, National Sales Manager, Rene Morales, Local Sales Manager, Claudia Estrada, Local Sales Manager, Gary Schults, Chief Engineer, Roberto Pons, News Director, Manuel Angues, Business Manager. Chicago DMA. BPCDT-19990903AAG. Grant Date: January 10, 2001.

† **Chicago (Ch. 47 ETV)**—WTTW-DT. Network Service: PBS. Window to the World Communications Inc., 5400 N. St. Louis Ave., Chicago, IL 60625. Phone: 773-509-5400. Technical facilities: Channel No. 47 (668-674 MHz). 300-kw max. visual. Antenna: 1526-ft. above av. terrain, 1526-ft. above ground, 2119-ft. above sea level. Latitude 41° 52' 44" Longitude 87° 38' 10". Transmitter: Sears Tower, 233 S. Wacker Dr. Ownership: Window to the World Communications Inc. Represented (legal): Schwarz, Woods & Miller. Represented (engineering): Smith & Fisher. Personnel: Daniel J. Schmidt, President & Chief Executive Officer; Larry W. Ocker, Senior Vice President, Engineering & Technology. Chicago DMA. BPCDT-20000501AIR. Grant Date: May 31, 2001.

◆ **Creve Coeur (Ch. 40)**—WHOI-DT. Network Service: ABC. Benedek License Corp., 500 N. Stewart St., Creve Coeur, IL 61610. Phone: 309-698-1919. Technical facilities: Channel No. 40 (626-632 MHz). 80.3-kw max. visual. Antenna: 636-ft. above av. terrain, 594-ft. above ground. Latitude 40° 30' 11" Longitude 89° 35' 14". Ownership: Benedek Broadcasting Co. LLC (Group Owner). Peoria-Bloomington DMA. BPCDT-19991028ADS. Grant Date: January 24, 2001.

◆ **Decatur (Ch. 18)**—WAND-DT. Network Service: ABC. WAND (TV) Partnership, 904 Southside Dr., Decatur, IL 62525. Phone: 217-424-2500. Technical facilities: Channel No. 18 (494-500 MHz). 350-kw max. visual. Antenna: 1243-ft. above av. terrain, 1230-ft. above ground. Latitude 39° 57' 07" Longitude 88° 49' 55". Ownership: LIN Television Corp. (Group Owner). Champaign & Springfield-Decatur DMA. BPCDT-19991101AHB. Grant Date: January 24, 2001.

◆ **Decatur (Ch. 22)**—WBUI-DT. Network Service: WBN. ACME Television Holdings LLC, 10829 Olive Blvd., Suite 202, St. Louis, MO 63141. Phone: 217-428-2323. Technical facilities: Channel No. 22 (518-524 MHz). 260-kw max. visual. Antenna: 1030-ft. above av. terrain, 1024-ft. above ground. Latitude 39° 57' 03" Longitude 88° 52' 05". Ownership: ACME Communications Inc. (Group Owner). Champaign & Springfield-Decatur DMA. BPCDT-19991022ABS.

◆ **Harrisburg (Ch. 34)**—WSIL-DT. Network Service: ABC. WSIL Inc., 1416 Country Aire Rd., Cartersville, IL 62918. Phone: 618-985-2333. Technical facilities: Channel No. 34 (590-596 MHz). 1000-kw max. visual. Antenna: 990-ft. above av. terrain, 1000-ft. above ground. Latitude 37° 36' 50" Longitude 88° 52' 20". Ownership: Mel Wheeler Inc. (Group Owner). Represented (sales): Continental Television Sales. Paducah-Cape Girardeau-Harrisburg-Mount Vernon DMA. BPCDT-19991019ABM. Grant Date: May 31, 2001.

◆ **Joliet (Ch. 53)**—WGBO-DT. Network Service: Univision. WGBO License Partnership GP, 1999 Avenue of the Stars, Suite 3050, Los Angeles, CA 90067. Phone: 310-556-7600. Technical facilities: Channel No. 53 (704-710 MHz). 180-kw max. visual. Antenna: 1316-ft. above av. terrain, 2047-ft. above ground. Latitude 41° 53' 56" Longitude 87° 37' 23". Ownership: Univision Communications Inc. (Group Owner). Represented (legal): Shaw Pittman. Chicago DMA. BPCDT-19991029AHU. Grant Date: February 14, 2001.

◆ **La Salle (Ch. 10)**—WWTO-DT. Network Service: TBN. Trinity Broadcasting Network Inc., 2442 Michelle Dr., Tustin, CA 92780. Phone: 714-957-9699. Technical facilities: Channel No. 10 (192-198 MHz). 16-kw visual. Antenna: 1322-ft. above av. terrain, 1299-ft. above ground. Latitude 41° 16' 51" Longitude 88° 56' 13". Ownership: Trinity Broadcasting Network Inc. (Group Owner). Chicago DMA. BPCDT-19991013ABO. Grant Date: March 7, 2001.

◆ **Macomb (Ch. 21 ETV)**—WMEC-DT. Network Service: PBS. West Central Illinois Educational Telecommunications Corp., Box 6248, Springfield, IL 62708. Phone: 217-206-6647. Fax: 217-206-7267. Technical facilities: Channel No. 21 (512-518 MHz). 75-kw max. visual. Antenna: 430-ft.

above av. terrain, 466-ft. above ground. Latitude 40° 23' 54" Longitude 90° 43' 55". Ownership: West Central Illinois Educational Telecommunications Corp. Personnel: Jerold Gruebel, President & General Manager; Gus Wills, Chief Engineer. Quincy-Hannibal-Keokuk DMA. BPEDT-20000501AGY. Grant Date: July 25, 2001.

Marion (Ch. 17)—WTCT-DT. Network Service: Independent. Tri-State Christian TV, Box 1010, Marion, IL 62959. Studio: 11717 Rte. 37 N., Marion, IL 62959. Phone: 618-997-9333. Technical facilities: Channel No. 17 (488-494 MHz). 350-kw max. visual. Antenna: 699-ft. above av. terrain, 400-ft. above ground, 1240-ft. above sea level. Latitude 37° 33' 26" Longitude 89° 01' 24". Transmitter: Side of Existing WTCT(TV) tower located 2.2-mi. W of Goreville. Ownership: Tri-State Christian TV Inc. (Group Owner). Personnel: Fortune Brayfield, Station Manager; Allen Kauth, Chief Engineer. Paducah-Cape Girardeau-Harrisburg-Mount Vernon DMA. BPCDT-990803LH. Grant Date: January 10, 2001.

Moline (Ch. 38)—WQAD-DT. Network Service: ABC. New York Times Management Services, 2202 N. Westshore Blvd., Suite 370, Tampa, FL 33607. Phone: 309-764-8888. Technical facilities: Channel No. 38 (614-620 MHz). 725-kw max. visual. Antenna: 1043-ft. above av. terrain, 1017-ft. above ground. Latitude 41° 18' 45" Longitude 90° 22' 45". Ownership: The New York Times Co. (Group Owner). Represented (sales): Millennium Sales & Marketing. Davenport-Rock Island-Moline DMA. BPCDT-19991021ACF. Grant Date: October 25, 2000.

◆ **Mount Vernon (Ch. 21)**—WPXS-DT. Network Service: PAX. EBC St. Louis Inc., One Shackelford Dr., Suite 400, Little Rock, AR 72211. Technical facilities: Channel No. 21 (512-518 MHz). 1000-kw max. visual. Antenna: 1037-ft. above av. terrain, 971-ft. above ground, 1467-ft. above sea level. Latitude 38° 32' 54" Longitude 89° 29' 17". Transmitter: E. side of County Rd. 1150E (Red Fox Rd.), 0.16-mi. S of intersection with Oil Field Rd. Ownership: Equity Broadcasting Corp. (Group Owner). Represented (engineering): du Treil, Lundin & Rackley Inc. Paducah-Cape Girardeau-Harrisburg-Mount Vernon DMA. BPCDT-990701KI.

† **Olney (Ch. 19 ETV)**—WUSI-DT. Network Service: PBS. Board of Trustees of Southern Illinois U., Stone Center, Carbondale, IL 62901. Phone: 618-536-3357. Technical facilities: Channel No. 19 (500-506 MHz). 57.8-kw max. visual. Antenna: 860-ft. above av. terrain, 879-ft. above ground. Latitude 38° 50' 19" Longitude 88° 07' 47". Ownership: Board of Trustees of Southern Illinois U. Terre Haute DMA. BPEDT-20000428ACW. Grant Date: February 22, 2001.

Peoria (Ch. 39)—WAOE-DT. Network Service: UPN. Four Seasons Peoria LLC, 5670 Wilshire Blvd., Suite 1300, Los Angeles, CA 90036. Phone: 323-965-5400. Technical facilities: Channel No. 39 (620-626 MHz). 29.5-kw max. visual. Antenna: 554-ft. above av. terrain, 449-ft. above ground. Latitude 40° 43' 25" Longitude 89° 29' 04". Ownership: Venture Technologies Group LLC (Group Owner); Malibu Broadcasting LLC. Peoria-Bloomington DMA. BPCDT-1999111AED. Grant Date: May 2, 2001.

Peoria (Ch. 57)—WEEK-DT. Network Service: NBC. WEEK-TV License Inc., c/o Granite Broadcasting Corp., 34th Floor, 767 Third Ave., New York, NY 10017. Phone: 212-826-2530. Technical facilities: Channel No. 57 (728-734 MHz). 452-kw max. visual. Antenna: 709-ft. above av. terrain, 575-ft. above ground. Latitude 40° 37' 46" Longitude 89° 32' 53". Ownership: Granite Broadcasting Corp. (Group Owner). Represented (sales): Continental Television Sales. Peoria-Bloomington DMA. BPCDT-19991026ABD. Grant Date: February 23, 2001.

Peoria (Ch. 30)—WMBD-DT. Network Service: CBS. Nexstar Broadcasting of Peoria LLC, 200 Abington Executive Park, Suite 201, Clarks Summit, PA 18411. Phone: 309-688-3131. Technical facilities: Channel No. 30 (566-572 MHz). 60-kw max. visual. Antenna: 591-ft. above av. terrain, 472-ft. above ground. Latitude 40° 38' 06" Longitude 89° 32' 19". Ownership: Nexstar Broadcasting Group LLC (Group Owner). Peoria-Bloomington DMA. BPCDT-19991026ACE. Grant Date: October 25, 2000.

† **Peoria (Ch. 46 ETV)**—WTVP-DT. Network Service: PBS. Illinois Valley Public Telecommunications Corp., 1501 Bradley Ave., Peoria, IL 61625. Phone: 309-677-4747. Technical facilities: Channel No. 46 (662-668 MHz). 200-kw max. visual. Antenna: 709-ft. above av. terrain, 577-ft. above ground, 1322-ft. above sea level. Latitude 40° 37' 44" Longitude 89° 34' 12". Transmitter: Cole Hollow Rd. at I-474. Ownership: Illinois Valley Public Telecommunications Corp. Peoria-Bloomington DMA. BPEDT-19991223ABS. Grant Date: April 25, 2000.

† **Quincy (Ch. 34 ETV)**—WQEC-DT. Network Service: PBS. West Central Illinois Educational Telecommunications Corp., Box 3303, Quincy, IL 62301. Technical facilities: Channel No. 34 (590-596 MHz). 58.6-kw max. visual. Antenna: 502-ft. above av. terrain, 427-ft. above ground. Latitude 39° 58' 41" Longitude 91° 18' 32". Ownership: West Central Illinois Educational Telecommunications Corp. Quincy-Hannibal-Keokuk DMA. BPEDT-20000301AGZ. Grant Date: February 12, 2001.

Quincy (Ch. 32)—WTJR-DT. Network Service: TBN. Believers Broadcasting Corp., 220 N. 6th St., Quincy, IL 62301. Phone: 217-228-1616. Technical facilities: Channel No. 32 (578-584 MHz). 50-kw max. visual. Antenna: 932-ft. above av. terrain, 801-ft. above ground. Latitude 39° 58' 18" Longitude 91° 19' 42". Ownership: Believers Broadcasting Corp. (Group Owner). Quincy-Hannibal-Keokuk DMA. BPCDT-19991018ABO. Grant Date: January 28, 2000.

Rock Island (Ch. 58)—WHBF-DT. Network Service: CBS. Coronet Communications Co., 99 Pondfield Rd., Bronxville, NY 10708. Phone: 309-786-5441. Technical facilities: Channel No. 58 (734-740 MHz). 1000-kw max. visual. Antenna: 1240-ft. above av. terrain, 1229-ft. above ground, 666-ft. above sea level. Latitude 41° 32' 49" Longitude 90° 28' 35". Ownership: Citadel Communications Co. LLC (Group Owner). Represented (sales): Continental Television Sales. Davenport-Rock Island-Moline DMA. BPCDT-20000428ABF. Grant Date: February 22, 2001.

Rockford (Ch. 41)—WIFR-DT. Network Service: CBS. Benedek License Corp., 100 Park Rd., Rockford, IL 61105. Phone: 815-987-5300. Technical facilities: Channel No. 41 (632-638 MHz). 49.6-kw max. visual. Antenna: 718-ft. above av. terrain, 702-ft. above ground. Latitude 42° 17' 48" Longitude 89° 10' 15". Ownership: Benedek Broadcasting Co. LLC (Group Owner). Represented

TELEVISION & CABLE

ACTION UPDATE

The Authoritative Newsletter of Actions Affecting
Broadcasting and Cable Activities

For Information, call 800-771-9202

(sales): Continental Television Sales. Rockford DMA. BPCDT-19991028ADM. Grant Date: March 9, 2001.

Rockford (Ch. 54)—WREX-DT. Network Service: NBC. WREX Television, Box 909, Quincy, IL 62306. Phone: 815-335-2213. Technical facilities: Channel No. 54 (710-716 MHz). 1000-kw max. visual. Antenna: 633-ft. above av. terrain, 549-ft. above ground. Latitude 42° 17' 50" Longitude 89° 14' 24". Ownership: Quincy Broadcasting Co. (Group Owner). Rockford DMA. BPCDT-19991101AIB. Grant Date: June 15, 2000.

Rockford (Ch. 16)—WTVO-DT. Network Service: ABC. Winnebago Television Corp., Box 470, Meridian Rd., Rockford, IL 61105. Studio: 1917 N. Meridian Rd., Rockford, IL 61101. Phone: 815-963-5413. Technical facilities: Channel No. 16 (482-488 MHz). 196-kw max. visual. Antenna: 659-ft. above av. terrain, 669-ft. above ground. Latitude 42° 17' 14" Longitude 89° 10' 15". Ownership: Young Broadcasting Inc. (Group Owner). Personnel: Gwen Kinsey, General Manager; Martha Huggins, Sales Manager; Mac McShane, Chief Engineer. Rockford DMA. BPCDT-19991021ACB. Grant Date: February 12, 2001.

Springfield (Ch. 53)—WCFN-DT. Network Service: CBS. Nexstar Broadcasting of Champaign LLC, 200 Abington Executive Park, Suite 201, Clarks Summit, PA 18411. Phone: 217-525-2306. Technical facilities: Channel No. 53 (704-710 MHz). 1000-kw max. visual. Antenna: 600-ft. above av. terrain, 587-ft. above ground, 1157-ft. above sea level. Latitude 39° 47' 27" Longitude 89° 30' 53". Ownership: Nexstar Broadcasting Group LLC (Group Owner). Champaign & Springfield-Decatur DMA. BPCDT-19991026ABC. Grant Date: October 25, 2000.

Springfield (Ch. 42)—WICS-DT. Network Service: NBC. Sinclair Communications Inc., 10706 Beaver Dam Rd., Cockeysville, MD 21040. Phone: 217-753-5620. Technical facilities: Channel No. 42 (638-644 MHz). 725-kw max. visual. Antenna: 1430-ft. above av. terrain, 1418-ft. above ground, 2008-ft. above sea level. Latitude 39° 48' 15" Longitude 89° 27' 40". Ownership: Sinclair Broadcast Group Inc. (Group Owner). Represented (sales): Continental Television Sales. Champaign & Springfield-Decatur DMA. BPCDT-19991029AHK. Grant Date: January 16, 2001.

Springfield (Ch. 44)—WRSP-DT. Network Service: FOX. Springfield Broadcasting Partners, 3003 Old Rochester Rd., Springfield, IL 62703. Phone: 217-523-8855. Technical facilities: Channel No. 44 (650-656 MHz). 1000-kw max. visual. Antenna: 1365-ft. above av. terrain, 1329-ft. above ground. Latitude 39° 47' 57" Longitude 89° 26' 46". Ownership: Bahakel Communications Ltd. (Group Owner). Champaign & Springfield-Decatur DMA. BPCDT-19991101AJJ. Grant Date: January 26, 2001.

Urbana (Ch. 26)—WCCU-DT. Network Service: FOX. Urbana-Champaign Broadcasting Partners, 712 Killarney St., Urbana, IL 61801. Phone: 217-637-8827. Technical facilities: Channel No. 26 (542-548 MHz). 1000-kw max. visual. Antenna: 453-ft. above av. terrain, 469-ft. above ground. Latitude 40° 18' 46" Longitude 87° 55' 00". Ownership: Bahakel Communications Ltd. (Group Owner). Champaign & Springfield-Decatur DMA. BPCDT-19991101AJP. Grant Date: May 8, 2001.

† **Urbana (Ch. 47 ETV)**—WILL-DT. Network Service: PBS. Board of Trustees of the U. of Illinois, 300 N. Goodwin Ave., Urbana, IL 61801. Phone: 217-333-1070. Technical facilities: Channel No. 47 (668-674 MHz). 778.3-kw max. visual. Antenna: 991-ft. above av. terrain, 988-ft. above ground. Latitude 40° 04' 18" Longitude 88° 40' 10". Ownership: U. of Illinois. Champaign & Springfield-Decatur DMA. BPEDT-20000426ABI. Grant Date: February 1, 2001.

Indiana

◆ **Angola (Ch. 12)**—WINM-DT. Network Service: TBN. Tri-State Christian TV Inc., Box 1010, Marion, IL 62959. Studio: 02966 Roac 1, Edgerton, OH 43517. Phone: 618-997-9333. Technical facilities: Channel No. 12 (204-210 MHz). 5-kw max. visual. Antenna: 433-ft. above av. terrain, 436-ft. above ground. Latitude 41° 27' 15" Longitude 84° 48' 10". Ownership: Tri-State Christian TV Inc. (Group Owner). Personnel: John Authenreith, Station Manager; Lee Gilbert, Chief Engineer. Fort Wayne DMA. BPCDT-19990929ABH.

Bloomington (Ch. 56)—WCLJ-DT. Network Service: TBN. Trinity Broadcasting Network Inc., 2442 Michelle Dr., Tustin, CA 92780. Phone: 317-535-5542. Technical facilities: Channel No. 56 (722-728 MHz). 500-kw max. visual. Antenna: 973-ft. above av. terrain, 899-ft. above ground, 1759-ft. above sea level. Latitude 39° 24' 12" Longitude 86° 08' 50". Transmitter: 0.8-mi. SE of intersection of SR 252 & SR 135, near Trafalgar. Ownership: Trinity Broadcasting Network Inc. (Group Owner). Indianapolis DMA. BPCDT-990414KF. Grant Date: March 7, 2001.

Bloomington (Ch. 27)—WIPX-DT. Network Service: PAX. Paxson Communications License Company LLC, 601 Clearwater Park Rd., West Palm Beach, FL 33401. Phone: 516-659-4122. Technical facilities: Channel No. 27 (548-554 MHz). 225-kw max. visual. Antenna: 1017-ft. above av. terrain, 915-ft. above ground. Latitude 39° 24' 16" Longitude 86° 08' 37". Ownership: Paxson Communications Corp. (Group Owner). Indianapolis DMA. BPCDT-19991012ABI. Grant Date: May 2, 2001.

◆ **Bloomington (Ch. 53)**—WTTV-DT. Network Service: WBN. SCI-Indiana Licensee LLC, 2001 Pennsylvania Ave. NW, Suite 400, Washington, DC 20006. Studio: 3490 Bluff Rd., Indianapolis, IN 46217. Phone: 202-659-3494. E-mail: wb4@wb4.com. Web site: http://www.wb4.com. Techni-

Indiana—Digital Construction Permits & Applications

cal facilities: Channel No. 53 (704-710 MHz). 1000-kw max. visual. Antenna: 1171-ft. above av. terrain, 1089-ft. above ground. Latitude 39° 24' 27" Longitude 86° 08' 52". Ownership: Sinclair Broadcast Group Inc. (Group Owner). Personnel: Philip M. Paligraf, General Manager; DuJuan McCoy, Sales Manager. Indianapolis DMA. BPCDT-19991019ABF.

Elkhart (Ch. 58)—WSJV-DT. Network Service: FOX. WSJV Television, 58096 County Rd. 7S, Elkhart, IN 46517. Phone: 219-679-9758. Technical facilities: Channel No. 58 (734-740 MHz). 671-kw max. visual. Antenna: 278-ft. above av. terrain, 896-ft. above ground. Latitude 41° 36' 58" Longitude 86° 11' 38". Ownership: Quincy Broadcasting Co. (Group Owner). South Bend-Elkhart DMA. BPCDT-19991101ADP. Grant Date: June 4, 2001.

Evansville (Ch. 59)—WEHT-DT. Network Service: ABC. Gilmore Broadcasting Corp., Box 25, Evansville, IN 47701. Phone: 812-424-9215. Technical facilities: Channel No. 59 (740-746 MHz). 59-kw max. visual. Antenna: 988-ft. above av. terrain, 915-ft. above ground. Latitude 37° 51' 57" Longitude 87° 34' 04". Ownership: Gilmore Broadcasting Corp. (Group Owner). Evansville DMA. BPCDT-19991021AAW. Grant Date: December 7, 1999.

Evansville (Ch. 45)—WEVV-DT. Network Service: CBS. ComCorp of Indiana License Corp., Drawer 53708, Lafayette, LA 70505. Phone: 812-464-4444. Technical facilities: Channel No. 45 (656-662 MHz). 200-kw max. visual. Antenna: 943-ft. above av. terrain, 914-ft. above ground. Latitude 37° 53' 17" Longitude 87° 32' 37". Ownership: Communications Corp. of America (Group Owner). Represented (sales): Continental Television Sales. Evansville DMA. BPCDT-19991101AEQ. Grant Date: January 22, 2001.

Evansville (Ch. 46)—WFIE-DT. Network Service: NBC. Cosmos Broadcasting Co., Box 1414, Evansville, IN 47701. Phone: 812-426-1414. Technical facilities: Channel No. 46 (662-668 MHz). 250-kw max. visual. Antenna: 951-ft. above av. terrain, 840-ft. above ground. Latitude 37° 53' 14" Longitude 87° 31' 07". Ownership: Cosmos Broadcasting Corp. (Group Owner). Evansville DMA. BPCDT-19991101AFP. Grant Date: January 26, 2001.

◆ **†Evansville (Ch. 12 ETV)**—WNIN-DT. Network Service: PBS. Tri-State Public Teleplex Inc., 405 Carpenter St., Evansville, IN 47708. Phone: 812-423-8973. Technical facilities: Channel No. 12 (204-210 MHz). 15-kw visual. Antenna: 951-ft. above av. terrain, 889-ft. above ground. Latitude 37° 59' 01" Longitude 87° 16' 13". Ownership: Southwest Indiana Public Broadcasting Inc. Represented (legal): Dow, Lohnes & Albertson PLLC. Represented (engineering): John F. X. Browne & Associates PC. Evansville DMA. BPEDT-990615KE.

Evansville (Ch. 28)—WTWV-DT. Network Service: FOX. Quorum of Indiana License LLC, 18 Newbury St., Boston, MA 02116. Phone: 812-424-7777. Technical facilities: Channel No. 28 (554-560 MHz). 1000-kw max. visual. Antenna: 896-ft. above av. terrain, 823-ft. above ground. Latitude 38° 01' 27" Longitude 87° 21' 43". Ownership: Quorum Broadcast Holdings Inc. (Group Owner). Represented (sales): Millennium Sales & Marketing. Evansville DMA. BPCDT-19991101ACY. Grant Date: May 3, 2001.

Fort Wayne (Ch. 4)—WANE-DT. Network Service: CBS. Indiana Broadcasting LLC, 2915 W. State Blvd., Fort Wayne, IN 46808. Phone: 219-424-1515. Technical facilities: Channel No. 4 (66-72 MHz). 1.5-kw visual. Antenna: 797-ft. above av. terrain, 774-ft. above ground. Latitude 41° 05' 38" Longitude 85° 10' 48". Ownership: LIN Television Corp. (Group Owner). Fort Wayne DMA. BPCDT-19991018AAQ. Grant Date: January 16, 2001.

◆ **Fort Wayne (Ch. 36)**—WFFT-DT. Network Service: FOX. Quorum of Fort Wayne License LLC, 18 Newbury St., Boston, MA 02116. Phone: 219-471-5555. Technical facilities: Channel No. 36 (602-608 MHz). 1000-kw max. visual. Antenna: 791-ft. above av. terrain, 781-ft. above ground. Latitude 41° 06' 33" Longitude 85° 11' 42". Ownership: Quorum Broadcast Holdings Inc. (Group Owner). Represented (sales): Millennium Sales & Marketing. Fort Wayne DMA. BPCDT-19991101AFF.

† **Fort Wayne (Ch. 40 ETV)**—WFWA-DT. Network Service: PBS. Fort Wayne Public Television Inc., Box 39, Fort Wayne, IN 46801. Phone: 219-484-8839. Technical facilities: Channel No. 40 (626-632 MHz). 90-kw max. visual. Antenna: 725-ft. above av. terrain, 718-ft. above ground. Latitude 41° 06' 13" Longitude 85° 11' 28". Ownership: Fort Wayne Public Television Inc. Fort Wayne DMA. BPEDT-20000414AAAY. Grant Date: May 14, 2001.

Fort Wayne (Ch. 19)—WKJG-DT. Network Service: NBC. Corporation for General Trade, 2633 W. State Blvd., Fort Wayne, IN 46808. Phone: 219-422-7474. Technical facilities: Channel No. 19 (500-506 MHz). 350-kw max. visual. Web site: <http://www.nbc33.com>. Antenna: 736-ft. above av. terrain, 726-ft. above ground. Latitude 41° 05' 39" Longitude 85° 10' 36". Ownership: Corporation for General Trade. Personnel: John Dawson, General Manager; Matt Kyle, Chief Engineer. Fort Wayne DMA. BPCDT-19991101AFL. Grant Date: August 10, 2001.

◆ **Fort Wayne (Ch. 24)**—WPTA-DT. Network Service: ABC. WPTA-TV License Inc., 34th Floor, 767 3rd Ave., New York, NY 10017. Phone: 219-483-0584. Technical facilities: Channel No. 24 (530-536 MHz). 489-kw max. visual. Antenna: 736-ft. above av. terrain, 746-ft. above ground. Latitude 41° 06' 07.90" Longitude 85° 11' 04.90". Ownership: Granite Broadcasting Corp. (Group Owner). Represented (sales): Continental Television Sales. Fort Wayne DMA. BPCDT-19991027ACJ.

Gary (Ch. 51)—WPWR-DT. Network Service: UPN. Newsweb Corp., 2151 N. Elston Ave., Chicago, IL 60614. Phone: 773-276-5050. Technical facilities: Channel No. 51 (692-698 MHz). 1000-kw max. visual. Antenna: 1716-ft. above av. terrain, 1713-ft. above ground. Latitude 41° 52' 44" Longitude 87° 38' 17". Ownership: Fred Eychaner (Group Owner). Chicago DMA. BPCDT-19991101ALA. Grant Date: June 4, 2001.

† **Gary (Ch. 17 ETV)**—WYIN-DT. Network Service: ETV. Northwest Indiana Public Broadcasting Inc., 8625 Indiana Place, Merrillville, IN 46310. Phone: 219-756-5656. Technical facilities: Channel No. 17 (488-494 MHz). 53-kw max. visual. Antenna: 956-ft. above av. terrain, 922-ft. above ground.

Latitude 41° 20' 56" Longitude 87° 24' 02". Ownership: Northwest Indiana Public Broadcasting Inc. Chicago DMA. BPEDT-20000426ABE. Grant Date: May 14, 2001.

◆ **Hammond (Ch. 36)**—WJVS-DT. Network Service: Independent. Jovon Broadcasting Corp., 18600 S. Oak Park Ave., Tinley Park, IL 60477. Phone: 708-633-0001. Technical facilities: Channel No. 36 (602-608 MHz). 50-kw max. visual. Antenna: 1493-ft. above av. terrain, 1497-ft. above ground, 2092-ft. above sea level. Latitude 41° 52' 44" Longitude 87° 38' 10". Transmitter: Sears Tower, 233 S. Wacker Dr., Chicago, IL. Ownership: Jovon Broadcasting Corp. Chicago DMA. BPCDT-981224KF.

† **Indianapolis (Ch. 21 ETV)**—WFYI-DT. Network Service: PBS. Metropolitan Indianapolis Public Broadcasting Inc., 1401 N. Meridian St., Indianapolis, IN 46202. Phone: 317-636-2020. Technical facilities: Channel No. 21 (512-518 MHz). 200-kw max. visual. Antenna: 774-ft. above av. terrain, 781-ft. above ground. Latitude 39° 53' 59" Longitude 86° 12' 01". Ownership: Metropolitan Indianapolis Public Broadcasting Inc. Indianapolis DMA. BPEDT-20000428ACR. Grant Date: May 18, 2001.

Indianapolis (Ch. 16)—WHMB-DT. Network Service: Independent. Le Sea Broadcasting Co., Box 12, South Bend, IN 46624. Studio: 10511 Greenfield Ave., Noblesville, IN 46060. Phone: 219-291-8200. Technical facilities: Channel No. 16 (482-488 MHz). 225-kw max. visual. Antenna: 932-ft. above av. terrain, 932-ft. above ground. Latitude 39° 53' 40" Longitude 86° 12' 21". Ownership: Le Sea Broadcasting Co. (Group Owner). Represented (legal): John Fiorini. Represented (engineering): Doug Garlinger. Personnel: Keith Passon, General Manager; Dave Gooding, Chief Engineer. Indianapolis DMA. BPCDT-19991014AAA. Grant Date: March 1, 2001.

◆ **†Indianapolis (Ch. 44 ETV)**—WTBU-DT. Network Service: ETV. Butler U., 2835 N. Illinois St., Indianapolis, IN 46208. Phone: 317-940-9828. Technical facilities: Channel No. 44 (650-656 MHz). 301-kw max. visual. Antenna: 578-ft. above av. terrain, 570-ft. above ground. Latitude 39° 53' 20" Longitude 86° 12' 07". Ownership: Butler U. Indianapolis DMA. BPEDT-20000428ADD.

Kokomo (Ch. 54)—WTTK-DT. Network Service: WBN. WTTK Channel 28 Inc., 10706 Beaver Dam Rd., Cockskeyville, MD 21030. Phone: 317-782-4444. Technical facilities: Channel No. 54 (710-716 MHz). 250-kw max. visual. Antenna: 774-ft. above av. terrain, 755-ft. above ground. Latitude 40° 20' 20" Longitude 85° 57' 15". Ownership: Sinclair Broadcast Group Inc. (Group Owner). Indianapolis DMA. BPCDT-19991019ABC. Grant Date: January 16, 2001.

Lafayette (Ch. 11)—WLFJ-DT. Network Service: CBS. WLF-TV Inc., 904 Southside Dr., Lafayette, IN 62525. Phone: 419-245-6035. Technical facilities: Channel No. 11 (198-204 MHz). 30-kw visual. Antenna: 724-ft. above av. terrain, 696-ft. above ground. Latitude 40° 23' 20" Longitude 86° 36' 46". Ownership: LIN Television Corp. (Group Owner). Lafayette, IN DMA. BPCDT-19991029ADT. Grant Date: July 25, 2001.

◆ **Marion (Ch. 32)**—WNDY-DT. Network Service: UPN. WVIT Inc., 5202 River Rd., Bethesda, MD 20816. Phone: 301-961-2677. Technical facilities: Channel No. 32 (578-584 MHz). 1000-kw max. visual. Antenna: 889-ft. above av. terrain, 897-ft. above ground. Latitude 40° 08' 56.90" Longitude 85° 56' 15.10". Ownership: Viacom International Inc. (Group Owner). Represented (sales): Millennium Sales & Marketing. Indianapolis DMA. BPCDT-19991029AGD.

† **Muncie (Ch. 52 ETV)**—WIPB-DT. Network Service: PBS. Ball State U., Edmund F. Ball Bldg., Muncie, IN 47306. Phones: 317-285-1249; 317-285-5548. Technical facilities: Channel No. 52 (698-704 MHz). 45-kw max. visual. Antenna: 922-ft. above av. terrain, 482-ft. above ground. Latitude 40° 09' 38" Longitude 85° 22' 42". Ownership: Ball State U. Indianapolis DMA. BPEDT-20000414AAV. Grant Date: May 14, 2001.

Richmond (Ch. 39)—WKOI-DT. Network Service: TBN. Trinity Broadcasting Network Inc., 2442 Michelle Dr., Tustin, CA 92780. Phone: 317-535-5542. Technical facilities: Channel No. 39 (620-626 MHz). 500-kw max. visual. Antenna: 922-ft. above av. terrain, 909-ft. above ground, 1811-ft. above sea level. Latitude 39° 30' 44" Longitude 84° 38' 09". Transmitter: Side of existing tower at 2080 Trenton-Oxford Rd., Collinsville. Ownership: Trinity Broadcasting Network Inc. (Group Owner). Represented (engineering): Smith & Fisher. Dayton DMA. BPCDT-990601KF. Grant Date: March 2, 2001.

◆ **South Bend (Ch. 48)**—WHME-DT. Network Service: WBN. Le Sea Broadcasting Corp., Box 12, South Bend, IN 46024. Phone: 219-291-8200. Technical facilities: Channel No. 48 (674-680 MHz). 300-kw max. visual. Antenna: 968-ft. above av. terrain, 917-ft. above ground. Latitude 41° 35' 43" Longitude 86° 09' 38". Ownership: Le Sea Broadcasting Co. (Group Owner). South Bend-Elkhart DMA. BPCDT-19991005ABP.

South Bend (Ch. 42)—WNDU-DT. Network Service: NBC. Michiana Telecasting Corp., Box 1616, South Bend, IN 46634. Studio: 54516 Indiana 933, South Bend, IN 46637. Phone: 219-631-1616. Fax: 219-631-1600. Technical facilities: Channel No. 42 (638-644 MHz). 310-kw max. visual. Antenna: 584-ft. above av. terrain, 522-ft. above ground, 1368-ft. above sea level. Latitude 41° 36' 19" Longitude 86° 12' 45". Transmitter: SE corner of Ironwood & Kern Rds., 5-mi. SE of South Bend. News Services: CNN NewsSource, NBC News Channel. Ownership: Michiana Telecasting Corp. (Group Owner). Represented (legal): Reynolds & Manning. Represented (engineering): du Treil, Lundin & Rackley Inc. Personnel: James P. Behling, President & General Manager; Gregory I. Giczi, Vice President, Operations; Michael Leyes, Sales Manager; Ellen Crooke, News Director; George E. Molnar, Jr., Chief Engineer. South Bend-Elkhart DMA. BPCDT-971001KE. Grant Date: May 27, 1998.

South Bend (Ch. 30)—WSBT-DT. Network Service: CBS. WSBT Inc., 300 W. Jefferson Blvd., South Bend, IN 46601. Phone: 219-233-3141. Technical facilities: Channel No. 30 (566-572 MHz). 400-kw max. visual. Antenna: 709-ft. above av. terrain, 784-ft. above ground. Latitude 41° 37' 00" Longitude 86° 13' 01". Transmitter: 60351 S. Ironwood Rd. Ownership: Schurz Communications Inc. (Group Owner). Personnel: William Sullivan, President & General Manager; Tom Labuzienski, General Sales Manager; James Wagner, National Sales Manager; Meg Sauer, News Director; Julius

Decocq, Program Director; Kenneth Biggins, Business Manager; Mynell Neolsby, Community Affairs Director; C. Eugene Hale, Chief Engineer; Robert Johnson, Promotion & Operations Manager. South Bend-Elkhart DMA. BPCDDT-20000705ACN. Grant Date: July 16, 2001.

Terre Haute (Ch. 39)—WBAA-DT. Network Service: FOX. Indiana Broadcasting Partners, 138 Poplar St., Terre Haute, IN 47807. Phone: 812-238-3838. Technical facilities: Channel No. 39 (620-626 MHz). 1000-kw max. visual. Antenna: 925-ft. above av. terrain, 909-ft. above ground. Latitude 39° 13' 55" Longitude 87° 23' 41". Ownership: Bahakel Communications Ltd. (Group Owner). Represented (sales): Petry Television Inc. Personnel: Michael Brooks, General Manager; Paula Phillips, General & National Sales Manager; Glen Cook, Chief Engineer; Bill Wolfe, Promotion Director; Karen Nicosen, Business Manager. Terre Haute DMA. BPCDDT-19991101AJG. Grant Date: February 23, 2001.

Terre Haute (Ch. 24)—WTHI-DT. Network Service: CBS. Emmis Television License Corp. of Terre Haute, 3500 W. Olive Ave., Suite 300, Burbank, CA 91505-4604. Phone: 818-973-2722. Technical facilities: Channel No. 24 (530-536 MHz). 1000-kw max. visual. Antenna: 877-ft. above av. terrain, 860-ft. above ground. Latitude 39° 14' 36" Longitude 87° 23' 07". Ownership: Emmis Communications Corp. (Group Owner). Represented (sales): Continental Television Sales. Terre Haute DMA. BPCDDT-19991028ADV. Grant Date: March 7, 2001.

Terre Haute (Ch. 36)—WTWO-DT. Network Service: NBC. Nexstar Midwest Holdings Inc., 200 Abington Executive Park, Suite 201, Clarks Summit, PA 18411. Phone: 812-232-9504. Technical facilities: Channel No. 36 (602-608 MHz). 10-kw max. visual. Antenna: 824-ft. above av. terrain, 815-ft. above ground, 1365-ft. above sea level. Latitude 39° 14' 33" Longitude 87° 23' 29". Ownership: Nexstar Broadcasting Group LLC (Group Owner). Terre Haute DMA. BPCDDT-19991029AGM. Grant Date: March 30, 2000.

†Vincennes (Ch. 52 ETV)—WVUT-DT. Network Service: PBS. Board of Trustees for Vincennes U., 1002 N. First St., Vincennes, IN 47591. Phone: 812-885-5326. Technical facilities: Channel No. 52 (698-704 MHz). 59.4-kw max. visual. Antenna: 541-ft. above av. terrain, 495-ft. above ground, 994-ft. above sea level. Latitude 38° 39' 06" Longitude 87° 28' 37". Ownership: Vincennes U. (Group Owner). Terre Haute DMA. BPEDT-20000425ABB. Grant Date: October 5, 2000.

Iowa

Ames (Ch. 59)—WOI-DT. Network Service: ABC. Capital Communications Co. Inc., 3903 Westown Pkwy., West Des Moines, IA 50266. Phones: 515-282-5555; 515-457-9645. Fax: 515-457-1034. E-mail: woitv@ecity.net. Web site: http://www.woi-tv.com. Technical facilities: Channel No. 59 (740-746 MHz). 1000-kw max. visual. Antenna: 2011-ft. above av. terrain, 1977-ft. above ground, 996-ft. above sea level. Latitude 41° 49' 47" Longitude 93° 36' 56". Satellite Earth Stations: Transmit/receive Ku-band; Harris receivers. Represented (sales): Continental Television Sales. Personnel: Ray Cole, General Manager; Rod Dougherty, Local Sales Manager; Erin Nanke, National Sales Manager; Dennis Poffenberger, Chief Engineer; Jim Parker, News Director; Randy Shelton, Program Director; Sharon Lilly, Promotion Director; Elaine Honold, Business Manager. Des Moines-Ames DMA. BPCDDT-20000428ABD. Grant Date: February 12, 2001.

◆ **Burlington (Ch. 41)**—KGWB-DT (formerly KJMH-DT). Network Service: FOX. Burlington Television Acquisition Corp., 915 Middle River Dr., Suite 409, Fort Lauderdale, FL 33304. Phone: 954-568-2000. Technical facilities: Channel No. 41 (632-638 MHz). 500-kw max. visual. Antenna: 1273-ft. above av. terrain, 1270-ft. above ground. Latitude 41° 08' 08" Longitude 90° 48' 30". Ownership: Grant Broadcasting Stations (Group Owner). Davenport-Rock Island-Moline DMA. BPCDDT-19991028AFB.

Cedar Rapids (Ch. 52)—KCRG-DT. Network Service: ABC. Cedar Rapids Television Co., 2nd Ave. at 5th St. SE, Cedar Rapids, IA 52401. Phone: 319-398-8422. Technical facilities: Channel No. 52 (698-704 MHz). 1000-kw max. visual. Antenna: 1909-ft. above av. terrain, 1801-ft. above ground. Latitude 42° 18' 59" Longitude 91° 51' 31". Ownership: The Gazette Co. (Group Owner). Cedar Rapids-Waterloo-Dubuque DMA. BPCDDT-19991027ABE. Grant Date: December 9, 1999.

Cedar Rapids (Ch. 27)—KFAX-DT. Network Service: FOX. Second Generation of Iowa Ltd., 860 Hale Bldg., 1228 Euclid Ave., Cleveland, OH 44115. Phone: 216-687-6195. Technical facilities: Channel No. 27 (548-554 MHz). 1000-kw max. visual. Antenna: 1473-ft. above av. terrain, 1486-ft. above ground. Latitude 42° 05' 25" Longitude 92° 05' 13". Ownership: Second Generation of Iowa Ltd. (Group Owner). Represented (sales): Millennium Sales & Marketing. Cedar Rapids-Waterloo-Dubuque DMA. BPCDDT-19991028ACW. Grant Date: November 6, 2000.

Cedar Rapids (Ch. 51)—KGAN-DT. Network Service: CBS. KGAN Licensee LLC, 10706 Beaver Dam Rd., Cockeysville, MD 21030. Technical facilities: Channel No. 51 (692-698 MHz). 1000-kw max. visual. Antenna: 1450-ft. above av. terrain, 2436-ft. above ground. Latitude 42° 17' 43" Longitude 91° 53' 10". Ownership: Sinclair Broadcast Group Inc. (Group Owner). Represented (sales): Continental Television Sales. Cedar Rapids-Waterloo-Dubuque DMA. BPCDDT-19991029ABA. Grant Date: May 25, 2001.

Cedar Rapids (Ch. 47)—KPXR-DT. Network Service: PAX. Paxson Communications License Co. LLC., 601 Clearwater Park Rd., West Palm Beach, FL 33401. Studio: 605 Boyson Rd. NE, Cedar Rapids, IA 52402. Phone: 561-659-4122. Fax: 561-659-4754. Technical facilities: Channel No. 47 (668-674 MHz). 500-kw max. visual. Antenna: 1014-ft. above av. terrain, 910-ft. above ground. Latitude 42° 17' 17" Longitude 91° 52' 54". Ownership: Paxson Communications Corp. (Group Owner). Represented (sales): Millennium Sales & Marketing. Cedar Rapids-Waterloo-Dubuque DMA. BPCDDT-19990923AAN. Grant Date: May 2, 2001.

† **Council Bluffs (Ch. 33 ETV)**—KBIN-DT. Network Service: PBS. Iowa Public Broadcasting Board, 6450 Corporate Dr., Box 6450, Johnston, IA 50131. Phone: 515-242-3100. Technical facilities: Channel No. 33 (584-590 MHz). 200-kw max. visual. Antenna: 322-ft. above av. terrain, 141-ft. above ground, 1391-ft. above sea level. Latitude 41° 15' 15" Longitude 95° 50' 08". Ownership:

Iowa Public Television. Represented (legal): Dow, Lohnes & Albertson PLLC. Represented (engineering): John F. X. Browne & Associates PC. Personnel: C. David Bolender, General Manager; William Hayes, Chief Engineer. Omaha DMA. BPEDT-980826KE. Grant Date: February 23, 2001.

Davenport (Ch. 49)—KLJB-DT. Network Service: FOX. Quad Cities Television Acquisition Corp., 915 Middle River Dr., Suite 409, Fort Lauderdale, FL 33304. Phone: 954-568-2000. Technical facilities: Channel No. 49 (680-686 MHz). 1000-kw max. visual. Antenna: 883-ft. above av. terrain, 820-ft. above ground. Latitude 41° 19' 39" Longitude 90° 22' 46". Ownership: Grant Broadcasting Stations (Group Owner). Davenport-Rock Island-Moline DMA. BPCDDT-19991028AFI. Grant Date: November 6, 2000.

◆ **†Davenport (Ch. 34 ETV)**—KQCT-DT. Network Service: PBS. Black Hawk College, 6600 34th Ave., Moline, IL 61265. Phone: 309-796-1311. Technical facilities: Channel No. 34 (590-596 MHz). 200-kw max. visual. Antenna: 335-ft. above av. terrain, 315-ft. above ground. Latitude 41° 28' 29" Longitude 90° 26' 45". Ownership: Black Hawk College. Davenport-Rock Island-Moline DMA. BPEDT-20000501AIC.

◆ **Davenport (Ch. 56)**—KWQC-DT. Network Service: NBC. Young Broadcasting of Davenport Inc., 805 Brady St., Davenport, IA 52803. Phone: 319-383-7000. Technical facilities: Channel No. 56 (722-728 MHz). 1000-kw max. visual. Antenna: 1401-ft. above av. terrain, 1398-ft. above ground. Latitude 41° 32' 49" Longitude 90° 28' 35". Ownership: Young Broadcasting Inc. (Group Owner). Davenport-Rock Island-Moline DMA. BPCDDT-19991027ABQ.

Des Moines (Ch. 31)—KCCI-DT. Network Service: CBS. Hearst-Argyle Television Inc., 959 8th Ave., New York, NY 10019. Technical facilities: Channel No. 31 (572-578 MHz). 1000-kw max. visual. Antenna: 1857-ft. above av. terrain, 1837-ft. above ground, 2807-ft. above sea level. Latitude 41° 48' 35" Longitude 93° 37' 16". Transmitter: 310 N.W. 134th Ave., Alleman. Ownership: Hearst-Argyle Television Inc. (Group Owner). Represented (sales): Eagle Television Sales. Represented (legal): Vemer, Lipfert, Bernhard, McPherson & Hand. Represented (engineering): John F. X. Browne & Associates PC. Des Moines-Ames DMA. BPCDDT-970617KE. Grant Date: February 22, 2001.

† **Des Moines (Ch. 50 ETV)**—KDIN-DT. Network Service: PBS. Iowa Public Broadcasting Board, 6450 Corporate Dr., Box 6450, Johnston, IA 50131. Phone: 515-242-3100. Web site: http://www.iptv.org. Technical facilities: Channel No. 50 (686-692 MHz). 966-kw max. visual. Antenna: 1946-ft. above av. terrain, 1909-ft. above ground, 2307-ft. above sea level. Latitude 41° 49' 47" Longitude 93° 36' 56". Transmitter: 0.62-mi. N350°E from Alleman. Ownership: Iowa Public Television. Represented (engineering): John F. X. Browne & Associates PC. Personnel: C. David Bolender, General Manager; William Hayes, Chief Engineer. Des Moines-Ames DMA. BPEDT-981119KG. Grant Date: June 17, 1999.

Des Moines (Ch. 16)—KDMS-DT. Network Service: FOX. KDSM Licensee, 10706 Beaver Dam Rd., Cockeysville, MD 21030. Technical facilities: Channel No. 16 (482-488 MHz). 1000-kw max. visual. Antenna: 1932-ft. above av. terrain, 1900-ft. above ground. Latitude 41° 49' 47" Longitude 93° 36' 56". Ownership: Sinclair Broadcast Group Inc. (Group Owner). Des Moines-Ames DMA. BPCDDT-19991028ACE. Grant Date: May 7, 2001.

Des Moines (Ch. 19)—WHO-DT. Network Service: NBC. New York Times Management Services, 2202 N. Westshore Blvd., Suite 370, Tampa, FL 33607. Phone: 515-242-3500. Technical facilities: Channel No. 19 (500-506 MHz). 550-kw max. visual. Antenna: 1998-ft. above av. terrain, 1965-ft. above ground, 2959-ft. above sea level. Latitude 41° 49' 47" Longitude 93° 36' 56". Ownership: The New York Times Co. (Group Owner). Represented (sales): Millennium Sales & Marketing. Des Moines-Ames DMA. BPCDDT-990805LO. Grant Date: January 10, 2001.

Dubuque (Ch. 43)—KFXB-DT. Network Service: FOX. Dubuque TV LP, Box 1090, Cleveland, OH 52004. Phone: 319-556-4040. Technical facilities: Channel No. 43 (644-650 MHz). 1000-kw max. visual. Antenna: 860-ft. above av. terrain, 817-ft. above ground. Latitude 42° 31' 09" Longitude 90° 37' 11". Ownership: Dubuque TV Ltd. Partnership (Group Owner). Cedar Rapids-Waterloo-Dubuque DMA. BPCDDT-19991028ACY. Grant Date: May 8, 2001.

† **Fort Dodge (Ch. 25 ETV)**—KTIN-DT. Network Service: PBS. Iowa Public Broadcasting Board, 6450 Corporate Dr., Box 6450, Johnston, IA 50131. Phone: 515-242-3100. Technical facilities: Channel No. 25 (536-542 MHz). 600-kw max. visual. Antenna: 1480-ft. above av. terrain, 1467-ft. above ground. Latitude 42° 57' 20" Longitude 94° 54' 04". Ownership: Iowa Public Television. Des Moines-Ames DMA. BPEDT-20000427ACH. Grant Date: June 6, 2001.

† **Iowa City (Ch. 45 ETV)**—KIIN-DT. Network Service: PBS. Iowa Public Broadcasting Board, 6450 Corporate Dr., Box 6450, Johnston, IA 50131. Phone: 515-281-4500. Technical facilities: Channel No. 45 (656-662 MHz). 922.3-kw max. visual. Antenna: 1388-ft. above av. terrain, 1358-ft. above ground. Latitude 41° 43' 15" Longitude 91° 20' 30". Ownership: Iowa Public Television. Cedar Rapids-Waterloo-Dubuque DMA. BPEDT-20000406AAQ. Grant Date: January 29, 2001.

Iowa City (Ch. 25)—KWKB-DT. Network Service: WBN. KM Television of Iowa LLC, 3654 W. Jarvis Ave., Skokie, IL 60076. Studio: 1547 Baker Ave., West Branch, IA 52358. Phone: 319-643-5952. Fax: 319-643-3124. Technical facilities: Channel No. 25 (536-542 MHz). 900-kw max. visual. Antenna: 1374-ft. above av. terrain, 1347-ft. above ground. Latitude 41° 43' 29" Longitude 91° 21' 10". Ownership: KM Communications Inc. (Group Owner). Personnel: Mark Culbertson, General Manager; Jeff Hoffman, Chief Engineer; Mike Knoll, Sales Manager. Cedar Rapids-Waterloo-Dubuque DMA. BPCDDT-19991020AAN. Grant Date: May 4, 2001.

Mason City (Ch. 42)—KIMT-DT. Network Service: CBS. Media General Broadcasting Inc., 333 E. Franklin St., Richmond, VA 23219. Phone: 515-423-2540. Technical facilities: Channel No. 42 (638-644 MHz). 1000-kw max. visual. Antenna: 1467-ft. above av. terrain, 1493-ft. above ground. Latitude 43° 22' 20" Longitude 92° 49' 59". Ownership: Media General Inc. (Group Owner). Represented (sales): Continental Television Sales. Represented (legal): Dow, Lohnes & Albertson PLLC. Rochester-Mason City-Austin DMA. BPCDDT-20000501ACT. Grant Date: February 22, 2001.

Iowa—Digital Construction Permits & Applications

◆ **Mason City (Ch. 18 ETV)**—KYIN-DT. Network Service: PBS. Iowa Public Broadcasting Board, 6450 Corporate Dr., Box 6450, Johnston, IA 50131. Phone: 515-242-3100. Technical facilities: Channel No. 18 (494-500 MHz). 200-kw max. visual. Antenna: 2129-ft. above av. terrain, 1975-ft. above ground. Latitude 43° 22' 35" Longitude 92° 50' 03". Ownership: Iowa Public Television. Rochester-Mason City-Austin DMA. BPEDT-20000427ACI.

◆ **Ottumwa (Ch. 14)**—KYOU-DT. Network Service: FOX. Waitt Broadcasting Inc., 13906 Gold Circle, Suite 201, Omaha, NE 68144. Phone: 641-684-5415. Technical facilities: Channel No. 14 (470-476 MHz). 700-kw max. visual. Antenna: 1188-ft. above av. terrain, 1158-ft. above ground. Latitude 41° 11' 42" Longitude 91° 57' 15". Ownership: Waitt Broadcasting Inc. (Group Owner). Represented (sales): Millennium Sales & Marketing. Ottumwa-Kirksville DMA. BPCDT-19991027AAR. Grant Date: July 5, 2001.

◆ **Ottumwa, IA-Kirksville, MO (Ch. 33)**—KTVO-DT. Network Service: ABC. KTVO License Subsidiary Inc., Box 949, Kirksville, MO 63501. Phone: 660-627-3333. Technical facilities: Channel No. 33 (584-590 MHz). 983-kw max. visual. Antenna: 1030-ft. above av. terrain, 969-ft. above ground. Latitude 40° 31' 47" Longitude 92° 26' 29". Ownership: Raycom Media Inc. (Group Owner). Ottumwa-Kirksville DMA. BPCDT-19991025AEL. Grant Date: February 8, 2000.

◆ **Red Oak (Ch. 35 ETV)**—KHIN-DT. Network Service: PBS. Iowa Public Broadcasting Board, 6450 Corporate Dr., Box 6450, Johnston, IA 50131. Phone: 515-242-3100. Technical facilities: Channel No. 35 (596-602 MHz). 600-kw max. visual. Antenna: 1558-ft. above av. terrain, 1480-ft. above ground. Latitude 41° 20' 40" Longitude 95° 15' 21". Ownership: Iowa Public Television. Omaha DMA. BPEDT-20000327ABE. Grant Date: January 29, 2001.

◆ **Sioux City (Ch. 30)**—KCAU-DT. Network Service: ABC. Citadel Communications Co. Ltd., 99 Pondfield Rd., Bronxville, NY 10708. Phone: 914-793-3400. Technical facilities: Channel No. 30 (566-572 MHz). 1000-kw max. visual. Antenna: 1850-ft. above av. terrain, 1800-ft. above ground, 1332-ft. above sea level. Latitude 42° 35' 12" Longitude 96° 13' 19". Ownership: Citadel Communications Co. LLC (Group Owner). Represented (sales): Continental Television Sales. Sioux City DMA. BPCDT-20000428ABE. Grant Date: February 12, 2001.

◆ **Sioux City (Ch. 39)**—KMEG-DT. Network Service: CBS. Waitt Broadcasting Inc., 13906 Gold Circle, Suite 201, Omaha, NE 68144. Phone: 402-330-2520. Technical facilities: Channel No. 39 (620-626 MHz). 1000-kw max. visual. Antenna: 2005-ft. above av. terrain, 1955-ft. above ground, 3287-ft. above sea level. Latitude 42° 35' 12" Longitude 96° 13' 19". Transmitter: 1-mi. NE of intersection of Rtes. K42 & C70, Section 25, Hungerford Twp. Ownership: Waitt Broadcasting Inc. (Group Owner). Represented (sales): Millennium Sales & Marketing. Sioux City DMA. BPCDT-990415KE. Grant Date: January 16, 2001.

◆ **Sioux City (Ch. 49)**—KPTH-DT. Network Service: FOX. Pappas Telecasting of Sioux City, 500 S. Chinoweth Rd., Visalia, CA 93277. Phone: 559-733-7800. Technical facilities: Channel No. 49 (680-686 MHz). 1000-kw max. visual. Antenna: 1926-ft. above av. terrain, 1886-ft. above ground. Latitude 42° 35' 12" Longitude 96° 13' 18". Ownership: Pappas Telecasting Companies (Group Owner). Sioux City DMA. BPCDT-19991101AGW. Grant Date: January 24, 2001.

◆ **Sioux City (Ch. 28 ETV)**—KSN-OT. Network Service: PBS. Iowa Public Broadcasting Board, 6450 Corporate Dr., Box 6450, Johnston, IA 50131. Phone: 515-242-3100. Technical facilities: Channel No. 28 (554-560 MHz). 200-kw max. visual. Antenna: 1942-ft. above av. terrain, 1903-ft. above ground, 3232-ft. above sea level. Latitude 42° 35' 12" Longitude 96° 13' 18". Transmitter: 7.4-mi. N 45° E of Sioux City. Ownership: Iowa Public Television. Represented (legal): Dow, Lohnes & Albertson PLLC. Represented (engineering): John F. X. Browne & Associates PC. Personnel: C. David Bolender, General Manager, William Hayes, Chief Engineer. Sioux City DMA. BPEDT-980825KE. Grant Date: July 7, 1999.

◆ **Sioux City (Ch. 41)**—KTIV-DT. Network Service: NBC. KTIV Television Inc., 3135 Floyd Blvd., Sioux City, IA 51105. Phone: 712-239-4100. Technical facilities: Channel No. 41 (632-638 MHz). 873-kw max. visual. Antenna: 1998-ft. above av. terrain, 1952-ft. above ground. Latitude 42° 35' 12" Longitude 96° 13' 18". Ownership: Quincy Broadcasting Co. (Group Owner). Sioux City DMA. BPCDT-19991101AIH. Grant Date: January 4, 2001.

◆ **Waterloo (Ch. 35 ETV)**—KRIN-DT. Network Service: PBS. Iowa Public Broadcasting Board, 6450 Corporate Dr., Box 6450, Johnston, IA 50131. Phone: 515-242-3100. Technical facilities: Channel No. 35 (596-602 MHz). 250-kw max. visual. Antenna: 1916-ft. above av. terrain, 1811-ft. above ground, 2828-ft. above sea level. Latitude 42° 18' 59" Longitude 91° 51' 31". Ownership: Iowa Public Television. Cedar Rapids-Waterloo-Dubuque DMA. BPEDT-20000314AAB. Grant Date: July 12, 2000.

◆ **Waterloo (Ch. 55)**—KWWL-DT. Network Service: NBC. Raycom America Inc., 590 E. 4th St., Waterloo, IA 50703. Phone: 319-291-1200. E-mail: jwaterbury@raycommedia.com. Web site: <http://www.kwwl.com>. Technical facilities: Channel No. 55 (716-722 MHz). 1000-kw max. visual. Antenna: 1883-ft. above av. terrain, 1834-ft. above ground. Latitude 42° 24' 02" Longitude 91° 50' 36". Ownership: Raycom Media Inc. (Group Owner). Personnel: Jim Waterbury, General Manager; Rhonda Bernacki, General Sales Manager; Doug Staudt, National Sales Manager; Jim Ohmsted, Chief Engineer; Monte Bowden, News Director; Kim Leeiz, Program Director; Deb Niermann, Promotion Director; Bonnie Wurtzel, Business Manager. Cedar Rapids-Waterloo-Dubuque DMA. BPCDT-19991025AEH. Grant Date: December 8, 1999.

Kansas

◆ **Colby (Ch. 17)**—KLBY-DT. Network Service: ABC. Benedek License Corp., 100 Park Ave., Rockford, IL 61101. Phone: 316-943-4221. Technical facilities: Channel No. 17 (488-494 MHz). 1000-kw max. visual. Antenna: 761-ft. above av. terrain, 741-ft. above ground. Latitude 39° 15' 09.00" Longitude 101° 21' 09.40". Ownership: Benedek Broadcasting Co. LLC (Group Owner). Wichita-Hutchinson DMA. BPCDT-19991025ADA. Grant Date: October 25, 2000.

◆ **Ensign (Ch. 5)**—KBSD-DT. Network Service: CBS. Media General Inc., 333 E. Franklin St., Richmond, VA 23219. Studio: 100 Airport Road, Dodge City, KS 67801. Phone: 316-838-1212. Technical facilities: Channel No. 5 (76-82 MHz). 20-kw visual. Antenna: 650-ft. above av. terrain, 635-ft. above ground. Latitude 37° 38' 28" Longitude 100° 20' 39". Ownership: Media General Inc. (Group Owner). Represented (legal): Dow, Lohnes & Albertson PLLC. Personnel: Kerri Baker, Station Manager. Wichita-Hutchinson DMA. BPCDT-19991015ABG.

◆ **Garden City (Ch. 16)**—KSNB-DT. Network Service: NBC. Emmis Television License Corp. of Topeka, 3500 W. Olive Ave., Suite 300, Burbank, CA 91505-4604. Phone: 316-265-3333. Technical facilities: Channel No. 16 (482-488 MHz). 631-kw max. visual. Antenna: 714-ft. above av. terrain, 728-ft. above ground, 3658-ft. above sea level. Latitude 37° 46' 40" Longitude 100° 52' 08". Transmitter: U.S. Hwy. 83, 12.6-mi. S of Garden City. Ownership: Emmis Communications Corp. (Group Owner). Represented (engineering): Cavell, Mertz & Davis Inc. Wichita-Hutchinson DMA. BPCDT-990709LG. Grant Date: May 3, 2001.

◆ **Garden City (Ch. 18)**—KUPK-DT. Network Service: ABC. Benedek License Corp., 100 Park Ave., Rockford, IL 61101. Phone: 316-943-4221. Technical facilities: Channel No. 18 (494-500 MHz). 1000-kw max. visual. Antenna: 821-ft. above av. terrain, 801-ft. above ground. Latitude 37° 39' 00.90" Longitude 100° 40' 06.40". Ownership: Benedek Broadcasting Co. LLC (Group Owner). Wichita-Hutchinson DMA. BPCDT-19991025ADQ. Grant Date: October 25, 2000.

◆ **Goodland (Ch. 14)**—KBSL-DT. Network Service: CBS. Media General Broadcasting Inc., 333 E. Franklin St., Richmond, VA 23219. Studio: 3023 W. 31st St., Goodland, KS 67735. Phone: 316-838-1212. Technical facilities: Channel No. 14 (470-476 MHz). 1000-kw max. visual. Antenna: 936-ft. above av. terrain, 932-ft. above ground. Latitude 39° 28' 10" Longitude 101° 33' 19". Ownership: Media General Inc. (Group Owner). Represented (legal): Dow, Lohnes & Albertson PLLC. Personnel: Dean Bunting, General Manager; Cliff Walker, Station Manager; Damell Washington, Sales Manager; Don Vest, Chief Engineer. Wichita-Hutchinson DMA. BPCDT-19991015ABH.

◆ **Great Bend (Ch. 22)**—KSNB-DT. Network Service: NBC. Emmis Television License Corp. of Topeka, 3500 W. Olive Ave., Suite 300, Burbank, CA 91505-4604. Phone: 316-265-3333. Technical facilities: Channel No. 22 (518-524 MHz). 1000-kw max. visual. Antenna: 856-ft. above av. terrain, 853-ft. above ground, 2871-ft. above sea level. Latitude 38° 25' 54" Longitude 98° 46' 18". Transmitter: U.S. Hwy. 281, 4-mi. N of Great Bend. Ownership: Emmis Communications Corp. (Group Owner). Represented (legal): Cavell, Mertz & Davis Inc. Wichita-Hutchinson DMA. BPCDT-990610KF. Grant Date: May 3, 2001.

◆ **Hays (Ch. 20)**—KBSH-DT. Network Service: CBS. Media General Broadcasting Inc., 333 E. Franklin St., Richmond, VA 23219. Studio: 2300 Hall St., Hays, KS 67601. Phone: 316-838-1212. Technical facilities: Channel No. 20 (506-512 MHz). 1000-kw max. visual. Antenna: 709-ft. above av. terrain, 763-ft. above ground. Latitude 38° 53' 01" Longitude 99° 20' 14". Ownership: Media General Inc. (Group Owner). Represented (legal): Dow, Lohnes & Albertson PLLC. Personnel: Cliff Walker, Station Manager. Wichita-Hutchinson DMA. BPCDT-19991015ABF. Grant Date: March 7, 2001.

◆ **Hutchinson (Ch. 29 ETV)**—KPTS-DT. Network Service: PBS. Kansas Public Telecommunications Service Inc., 320 W. 21st St. N, Wichita, KS 67203. Phone: 316-838-3090. Technical facilities: Channel No. 29 (560-566 MHz). 1000-kw max. visual. Antenna: 1063-ft. above av. terrain, 1070-ft. above ground. Latitude 37° 56' 23" Longitude 97° 30' 42". Ownership: Kansas Public Telecommunications Service Inc. Wichita-Hutchinson DMA. BPEDT-20000501AGX. Grant Date: February 8, 2001.

◆ **Hutchinson (Ch. 36)**—KSCC-DT. Network Service: Independent. Mercury Broadcasting Co. Inc., 115 E. Travis, Suite 533, San Antonio, TX 78205. Phone: 210-222-0973. Technical facilities: Channel No. 36 (602-608 MHz). 1000-kw max. visual. Antenna: 1017-ft. above av. terrain, 1017-ft. above ground. Latitude 37° 56' 23" Longitude 97° 30' 42". Ownership: Mercury Broadcasting Co. Inc. Wichita-Hutchinson DMA. BPCDT-19991029AEO. Grant Date: February 23, 2001.

◆ **Hutchinson (Ch. 19)**—KWCH-DT. Network Service: CBS. Media General Broadcasting Inc., 333 E. Franklin St., Richmond, VA 23219. Studio: 2815 E. 37th St. N., Wichita, KS 67219. Phone: 316-838-1212. Technical facilities: Channel No. 19 (500-506 MHz). 1000-kw max. visual. Antenna: 1424-ft. above av. terrain, 1407-ft. above ground. Latitude 38° 03' 38" Longitude 97° 45' 49". Ownership: Media General Inc. (Group Owner). Represented (legal): Dow, Lohnes & Albertson PLLC. Personnel: Dean Bunting, General Manager; Darnell Washington, Sales Manager; Don Vest, Chief Engineer. Wichita-Hutchinson DMA. BPCDT-19991015ABN. Grant Date: October 11, 2000.

◆ **Lakin (Ch. 23 ETV)**—KSWK-DT. Smoky Hills Public Television Corp., Box 9, Bunker Hill, KS 67626. Phone: 785-483-6990. Technical facilities: Channel No. 23 (524-530 MHz). 1000-kw max. visual. Antenna: 463-ft. above av. terrain, 440-ft. above ground. Latitude 37° 49' 40" Longitude 101° 06' 35". Ownership: Smoky Hills Public Television Corp. Wichita-Hutchinson DMA. BPEDT-20000427ACQ. Grant Date: February 22, 2001.

◆ **Lawrence (Ch. 36)**—KMCI-DT. Network Service: Independent. E.W. Scripps Co., 312 Walnut St., 28th Floor, Cincinnati, OH 45202. Phone: 785-749-3388. Technical facilities: Channel No. 36 (602-608 MHz). 500-kw max. visual. Antenna: 1076-ft. above av. terrain, 1021-ft. above ground. Latitude 39° 01' 19" Longitude 94° 30' 50". Ownership: E. W. Scripps Co. (Group Owner). Kansas City DMA. BPCDT-19991025ACL. Grant Date: May 2, 2001.

◆ **Pittsburg (Ch. 30)**—KOAM-DT. Network Service: CBS. Saga Quad States Communications Inc., 2950 N.E. Hwy. 69, Pittsburg, KS 66762. Phone: 417-624-0233. Technical facilities: Channel No. 30 (566-572 MHz). 1000-kw max. visual. Antenna: 981-ft. above av. terrain, 978-ft. above ground. Latitude 37° 13' 15" Longitude 94° 42' 25". Ownership: Saga Communications Inc. (Group Owner). Represented (sales): Continental Television Sales. Joplin-Pittsburg DMA. BPCDT-20000428AAY. Grant Date: February 12, 2001.

◆ **Salina (Ch. 17)**—KAAS-DT. Network Service: FOX. Clear Channel Broadcasting Licenses Inc., 200 Concord Plaza, Suite 600, San Antonio, TX 78216. Phone: 210-822-2828. Technical facilities:

Channel No. 17 (488-494 MHz). 65-kw max. visual. Antenna: 1030-ft. above av. terrain, 866-ft. above ground. Latitude 39° 06' 16" Longitude 97° 23' 15". Ownership: Clear Channel Broadcasting Inc. (Group Owner). Wichita-Hutchinson DMA. BPCDT-19991018ABF. Grant Date: October 11, 2000.

Topeka (Ch. 28)—KSNT-DT. Network Service: NBC. Emmis Television License Corp. of Topeka, 3500 W. Olive Ave., Suite 300, Burbank, CA 91505-4604. Phone: 818-973-2722. Technical facilities: Channel No. 28 (554-560 MHz). 1000-kw max. visual. Antenna: 1047-ft. above av. terrain, 1119-ft. above ground. Latitude 39° 05' 34" Longitude 95° 47' 04". Ownership: Emmis Communications Corp. (Group Owner). Represented (sales): Continental Television Sales. Topeka DMA. BPCDT-19991021AAM. Grant Date: October 31, 2000.

Topeka (Ch. 48)—KTKA-DT. Network Service: ABC. Northeast Kansas Broadcast Service Inc., Box 4949, Topeka, KS 66614. Phone: 913-234-4949. Technical facilities: Channel No. 48 (674-680 MHz). 25-kw max. visual. Antenna: 1468-ft. above av. terrain, 1408-ft. above ground. Latitude 39° 01' 33.58" Longitude 95° 55' 01.01". Ownership: Brechner Management Co. (Group Owner). Represented (sales): Millennium Sales & Marketing. Topeka DMA. BPCDT-19991101AKF. Grant Date: June 9, 2000.

◆ **†Topeka (Ch. 23 ETV)**—KTWU-DT. Network Service: PBS. Washburn U. of Topeka, 1700 College Ave., Topeka, KS 66621. Phone: 785-231-1111. Technical facilities: Channel No. 23 (524-530 MHz). 815-kw max. visual. Antenna: 958-ft. above av. terrain, 869-ft. above ground, 1943-ft. above sea level. Latitude 39° 03' 50" Longitude 95° 45' 49". Ownership: Washburn U. Personnel: Eugene Williams, General Manager; Cindy Barry, Sales Manager; Duane Loyd, Chief Engineer. Topeka DMA. BPEDT-20000421AAL.

Topeka (Ch. 44)—WIBW-DT. Network Service: CBS. Benedek License Corp., 5600 W. 6th St., Box 119, Topeka, KS 66601. Phone: 785-272-3456. Technical facilities: Channel No. 44 (650-656 MHz). 892.3-kw max. visual. Antenna: 1381-ft. above av. terrain, 1194-ft. above ground. Latitude 39° 00' 19" Longitude 96° 02' 58". Ownership: Benedek Broadcasting Co. LLC (Group Owner). Topeka DMA. BPCDT-19991029ADS. Grant Date: February 22, 2001.

Wichita (Ch. 21)—KAKE-DT. Network Service: ABC. Benedek License Corp., 100 Park Ave., Rockford, IL 61101. Phone: 316-943-4221. Technical facilities: Channel No. 21 (512-518 MHz). 1000-kw max. visual. Antenna: 984-ft. above av. terrain, 997-ft. above ground. Latitude 37° 46' 53.00" Longitude 97° 31' 07.80". Ownership: Benedek Broadcasting Co. LLC (Group Owner). Wichita-Hutchinson DMA. BPCDT-19991025AEG. Grant Date: October 25, 2000.

Wichita (Ch. 26)—KSAS-DT. Network Service: FOX. Clear Channel Broadcasting Licenses Inc., 200 Concord Plaza, Suite 600, San Antonio, TX 78216. Phone: 210-822-2828. Technical facilities: Channel No. 26 (542-548 MHz). 300-kw max. visual. Antenna: 1106-ft. above av. terrain, 1122-ft. above ground. Latitude 37° 46' 40" Longitude 97° 30' 37". Ownership: Clear Channel Broadcasting Inc. (Group Owner). Represented (sales): Millennium Sales & Marketing. Wichita Falls & Lawton DMA. BPCDT-19991018ABE. Grant Date: February 5, 2001.

Wichita (Ch. 45)—KSNW-DT. Network Service: NBC. Emmis Television License Corp. of Topeka, 3500 W. Olive Ave., Suite 300, Burbank, CA 91505-4604. Phone: 818-973-2722. Technical facilities: Channel No. 45 (656-662 MHz). 1000-kw max. visual. Antenna: 906-ft. above av. terrain, 925-ft. above ground, 2425-ft. above sea level. Latitude 37° 46' 25" Longitude 97° 30' 54". Transmitter: 1.4-mi. ESE of Colwich. Ownership: Emmis Communications Corp. (Group Owner). Represented (sales): Continental Television Sales. Represented (engineering): Cavell, Mertz & Davis Inc. Wichita-Hutchinson DMA. BPCDT-990709LH. Grant Date: May 3, 2001.

Wichita (Ch. 31)—KWCV-DT. Network Service: WBN. WLBB Broadcasting LLC, 1124 Merrill St., Winnetka, IL 60093. Phone: 702-256-8030. Technical facilities: Channel No. 31 (572-578 MHz). 1000-kw max. visual. Antenna: 1132-ft. above av. terrain, 1132-ft. above ground. Latitude 37° 48' 01" Longitude 97° 31' 29". Ownership: Banks Broadcasting Inc. (Group Owner). Wichita-Hutchinson DMA. BPCDT-19991101AHK. Grant Date: February 8, 2001.

Kentucky

† **Ashland (Ch. 26 ETV)**—WKAS-DT. Network Service: PBS. Kentucky Authority for Educational Television, 600 Cooper Dr., Lexington, KY 40502. Phone: 606-258-7000. Web site: <http://www.ket.org>. Technical facilities: Channel No. 26 (542-548 MHz). 61.3-kw max. visual. Antenna: 449-ft. above av. terrain, 344-ft. above ground, 1151-ft. above sea level. Latitude 38° 27' 44" Longitude 82° 37' 12". Transmitter: DeBord St. Ownership: Kentucky Authority for ETV. Lexington DMA. BPEDT-20000215AAB. Grant Date: August 2, 2000.

Ashland (Ch. 44)—WTSF-DT. Network Service: Independent. Tri-State Family Broadcasting, Box 2320, Ashland, KY 41105-2320. Phone: 606-329-2700. Technical facilities: Channel No. 44 (650-656 MHz). 50-kw max. visual. Antenna: 571-ft. above av. terrain, 421-ft. above ground. Latitude 38° 25' 11" Longitude 82° 24' 06". Ownership: Tri-State Family Broadcasting. Charleston-Huntington DMA. BPCDT-20000501AEQ. Grant Date: October 18, 2001.

Beattyville (Ch. 7)—WLJC-DT. Network Service: TBN. Hour of Harvest Inc., Box Y, Beattyville, KY 41311. Phone: 606-464-3600. Fax: 606-464-5021. E-mail: wjlc@tgtel.com. Web site: <http://www.wjlc.com>. Technical facilities: Channel No. 7 (174-180 MHz). 15-kw max. visual. Antenna: 630-ft. above av. terrain, 473-ft. above ground, 1573-ft. above sea level. Latitude 37° 36' 23" Longitude 83° 41' 16". Transmitter: Off Old State Rd. 11, 2.4-mi. NNE of Beattyville. Requests modification of CP for change to 28-kw visual, 1055-ft. above av. terrain, 972-ft. above ground, lat. 37° 36' 47", long. 83° 40' 18". BPCDT-19991203ABV. Ownership: Hour of Harvest Inc. (Group Owner). Represented (engineering): Smith & Fisher. Personnel: Jonathan Drake, General Manager; Rachel Drake, Business Manager. Lexington DMA. BPCDT-990127KI. Grant Date: March 31, 1999.

Bowling Green (Ch. 33)—WBKO-DT. Network Service: ABC. Benedek License Corp., 2727 Russellville Rd., Box 13000, Bowling Green, KY 42102-9800. Phone: 502-781-1313. Technical facilities: Channel No. 33 (584-590 MHz). 905-kw max. visual. Antenna: 741-ft. above av. terrain, 561-ft. above ground. Latitude 37° 03' 52" Longitude 86° 26' 07". Ownership: Benedek Broadcasting Co. LLC (Group Owner). Represented (sales): Continental Television Sales. Bowling Green DMA. BPCDT-19991028ADU. Grant Date: February 22, 2001.

◆ **†Bowling Green (Ch. 48 ETV)**—WKGB-DT. Network Service: PBS. Kentucky Authority for Educational Television, 600 Cooper Dr., Lexington, KY 40502. Phone: 606-258-7000. Technical facilities: Channel No. 48 (674-680 MHz). 54.8-kw max. visual. Antenna: 768-ft. above av. terrain, 548-ft. above ground. Latitude 37° 05' 22" Longitude 86° 38' 05". Ownership: Kentucky Authority for ETV. Bowling Green DMA. BPEDT-20000215AAC.

† **Bowling Green (Ch. 18 ETV)**—WKYU-DT. Network Service: ETV. Western Kentucky U., One Big Red Way, Bowling Green, KY 42101. Phones: 270-745-2400; 800-599-2424. Fax: 270-745-2084. Technical facilities: Channel No. 18 (494-500 MHz). 50-kw max. visual. Antenna: 577-ft. above av. terrain, 394-ft. above ground. Latitude 37° 03' 52" Longitude 86° 26' 07". Ownership: Western Kentucky U. Bowling Green DMA. BPEDT-20000407ABT. Grant Date: January 29, 2001.

◆ **Bowling Green (Ch. 16)**—WKNY-DT (formerly WKNT-DT). Network Service: NBC. Crossover Licenses Ltd., 2178 Commons Pkwy., Okemos, MI 48864. Phone: 270-781-2140. Technical facilities: Channel No. 16 (482-488 MHz). 600-kw max. visual. Antenna: 735-ft. above av. terrain, 413-ft. above ground. Latitude 37° 02' 10" Longitude 86° 10' 20". Ownership: Crossover Licenses Ltd. (Group Owner). Bowling Green DMA. BPCDT-19991101ADV.

Campbellsville (Ch. 19)—WBKI-DT. Network Service: WBN. Louisville Communications LLC, 21 Southridge Dr., Kennett Square, PA 19348. Phone: 502-348-1645. Technical facilities: Channel No. 19 (500-506 MHz). 200-kw max. visual. Antenna: 1214-ft. above av. terrain, 1049-ft. above ground. Latitude 37° 31' 51" Longitude 85° 26' 45". Ownership: Louisville Communications LLC. Louisville DMA. BPCDT-19991101AKV. Grant Date: February 7, 2001.

◆ **Danville (Ch. 4)**—WDKY-DT. Network Service: FOX. WDKY Licensee LLC, 10706 Beaver Dam Rd., Cockeysville, MD 21030. Technical facilities: Channel No. 4 (66-72 MHz). 27-kw visual. Antenna: 1138-ft. above av. terrain, 1043-ft. above ground. Latitude 37° 47' 18" Longitude 84° 40' 49". Ownership: Sinclair Broadcast Group Inc. (Group Owner). Lexington DMA. BPCDT-19991028ACG.

Harlan (Ch. 51)—WAGV-DT. Network Service: Independent. Living Faith Ministries Inc., Box 151, Vansant, VA 24656. Phone: 540-676-3806. Technical facilities: Channel No. 51 (692-698 MHz). 550-kw max. visual. Antenna: 1965-ft. above av. terrain, 469-ft. above ground. Latitude 36° 48' 00" Longitude 83° 22' 36". Knoxville DMA. BPCDT-19991029AGJ. Grant Date: February 23, 2001.

Hazard (Ch. 12)—WYMT-DT. Network Service: CBS. WYMT Licensee Corp., 9th Floor, 300 Delaware Ave., Wilmington, DE 19801. Studio: 199 Blackgold Blvd., Hazard, KY 41702. Phone: 606-436-5757. Fax: 606-439-3760. Technical facilities: Channel No. 12 (204-210 MHz). 50-kw visual. Antenna: 1536-ft. above av. terrain, 954-ft. above ground. Latitude 37° 11' 38" Longitude 83° 10' 52". Ownership: Gray Communications Systems Inc. (Group Owner). Represented (legal): Pepper & Corazzini. Personnel: Ernestine Cornett, General Manager; James S. Boggs, Sales Manager; Phillip Hayes, Chief Engineer. Lexington DMA. BPCDT-990823LCL. Grant Date: January 10, 2001.

Lexington (Ch. 59)—WKYT-DT. Network Service: CBS. Gray Kentucky Television Inc., Box 55037, Lexington, KY 40555-5037. Phone: 606-299-0411. Technical facilities: Channel No. 59 (740-746 MHz). 1000-kw max. visual. Antenna: 896-ft. above av. terrain, 870-ft. above ground, 1859-ft. above sea level. Latitude 38° 02' 23" Longitude 84° 24' 10". Ownership: Gray Communications Systems Inc. (Group Owner). Lexington DMA. BPCDT-990909AAI. Grant Date: January 11, 2001.

Lexington (Ch. 40)—WTVQ-DT. Network Service: ABC. Media General Broadcasting Inc., 333 E. Franklin St., Richmond, VA 23219. Phone: 804-649-6000. Technical facilities: Channel No. 40 (626-632 MHz). 1000-kw max. visual. Antenna: 938-ft. above av. terrain, 902-ft. above ground, 1903-ft. above sea level. Latitude 38° 02' 03" Longitude 84° 23' 39". Transmitter: 6940 Man-O-War Blvd. Ownership: Media General Inc. (Group Owner). Represented (sales): Millennium Sales & Marketing. Personnel: William Stanley, General Manager; Jim Brady, Operations Manager; Steve Cloy, General Sales Manager; Terry Wright, Chief Engineer; Dave Foky, News Director. Lexington DMA. BPCDT-19991025ADD. Grant Date: October 25, 2000.

Louisville (Ch. 47)—WAVE-DT. Network Service: NBC. Cosmos Broadcasting Corp., 725 S. Floyd St., Louisville, KY 40203. Phone: 502-585-2201. Technical facilities: Channel No. 47 (668-674 MHz). 1000-kw max. visual. Antenna: 1260-ft. above av. terrain, 925-ft. above ground, 1729-ft. above sea level. Latitude 38° 22' 10" Longitude 85° 50' 02". Ownership: Cosmos Broadcasting Corp. (Group Owner). Louisville DMA. BPCDT-20000501AFG. Grant Date: February 8, 2001.

Louisville (Ch. 8)—WBNA-DT. Network Service: PAX. Word Broadcasting Network Inc., 3701 Fern Valley Rd., Louisville, KY 40219. Phone: 502-964-2121. Technical facilities: Channel No. 8 (180-186 MHz). 27-kw visual. Antenna: 656-ft. above av. terrain, 384-ft. above ground. Latitude 38° 01' 59" Longitude 85° 45' 17". Ownership: Word Broadcasting Network Inc. Louisville DMA. BPCDT-19991029ACZ. Grant Date: May 2, 2001.

Louisville (Ch. 49)—WDRB DT. Network Service: FOX. Independence Television Co., 624 Mohammed Ali Blvd., Louisville, KY 40203. Phone: 419-245-6035. Technical facilities: Channel No. 49 (680-686 MHz). 1000-kw max. visual. Antenna: 1281-ft. above av. terrain, 971-ft. above ground. Latitude 38° 21' 00" Longitude 85° 50' 57". Ownership: Block Communications Inc. (Group Owner). Louisville DMA. BPCDT-19991101AFN. Grant Date: January 26, 2001.

Louisville (Ch. 55)—WHAS-DT. Network Service: ABC. Belo Kentucky Inc., 520 W. Chestnut St., Louisville, KY 40202. Phone: 502-582-7840. Technical facilities: Channel No. 55 (716-722 MHz). 1000-kw max. visual. Antenna: 1214-ft. above av. terrain, 878-ft. above ground, 1854-ft. above sea level. Latitude 38° 21' 23" Longitude 85° 50' 52". Transmitter: Christian Rd., 3.6-mi. N of New Al-

Kentucky—Digital Construction Permits & Applications

bany, IN. Ownership: Belo Corp. (Group Owner). Represented (legal): Smith & Fisher. Louisville DMA. BPCDT-990712KE. Grant Date: October 25, 2000.

†**Louisville (Ch. 38 ETV)**—WKMJ-DT. Network Service: PBS. Kentucky Authority for Educational Television, 600 Cooper Dr., Lexington, KY 40502. Phone: 606-258-7000. Technical facilities: Channel No. 38 (614-620 MHz). 61.6-kw max. visual. Antenna: 175-ft. above av. terrain, 367-ft. above ground. Latitude 38° 22' 01" Longitude 85° 49' 54". Ownership: Kentucky Authority for ETV. Louisville DMA. BPEDT-20000217AAK. Grant Date: August 3, 2000.

Louisville (Ch. 26)—WLKY-DT. Network Service: CBS. WLKY Hearst-Argyle Television Inc., Box 1800, Raleigh, NC 27602. Phone: 919-839-0300. Technical facilities: Channel No. 26 (542-548 MHz). 600-kw max. visual. Antenna: 1260-ft. above av. terrain, 925-ft. above ground. Latitude 38° 22' 10" Longitude 85° 50' 02". Ownership: Hearst-Argyle Television Inc. (Group Owner). Represented (sales): Eagle Television Sales. Louisville DMA. BPCDT-19991209ABU. Grant Date: June 21, 2001.

Madisonville (Ch. 20)—WAZE-DT. Network Service: WBN. South Central Communications Corp., Box 3848, Evansville, IN 47736. Phone: 812-424-8284. Technical facilities: Channel No. 20 (506-512 MHz). 1000-kw max. visual. Antenna: 709-ft. above av. terrain, 587-ft. above ground. Latitude 37° 24' 56" Longitude 87° 31' 30". Ownership: South Central Communications Corp. (Group Owner). Evansville DMA. BPCDT-19991101AHC. Grant Date: January 24, 2001.

Morehead (Ch. 21)—WAOM-DT. Network Service: Independent. Paxson Lexington License Inc., 601 Clearwater Park Rd., West Palm Beach, FL 33401. Phone: 716-942-3000. Technical facilities: Channel No. 21 (512-518 MHz). 719-kw max. visual. Antenna: 1424-ft. above av. terrain, 1290-ft. above ground. Latitude 37° 54' 27" Longitude 83° 38' 00". Ownership: Paxson Communications Corp. (Group Owner). Lexington DMA. BPCDT-19991020ACE. Grant Date: February 1, 2001.

†**Morehead (Ch. 15 ETV)**—WKMR-DT. Network Service: PBS. Kentucky Authority for ETV, 600 Cooper Dr., Lexington, KY 40502. Phone: 606-258-7000. Technical facilities: Channel No. 15 (476-482 MHz). 51.4-kw max. visual. Antenna: 948-ft. above av. terrain, 538-ft. above ground, 1926-ft. above sea level. Latitude 38° 10' 38" Longitude 83° 24' 17". Ownership: Kentucky Authority for ETV. Lexington DMA. BPEDT-20000225AAX. Grant Date: August 4, 2000.

†**Owenton (Ch. 44 ETV)**—WKON-DT. Network Service: PBS. Kentucky Authority for ETV, 600 Cooper Dr., Lexington, KY 40502. Phone: 606-258-7000. Technical facilities: Channel No. 44 (650-656 MHz). 49.7-kw max. visual. Antenna: 702-ft. above av. terrain, 531-ft. above ground, 1489-ft. above sea level. Latitude 38° 31' 31" Longitude 84° 48' 39". Ownership: Kentucky Authority for ETV. Cincinnati DMA. BPEDT-20000302AAI. Grant Date: August 3, 2000.

Paducah (Ch. 50)—WDKA-DT. Network Service: UPN. WDKA Acquisition Corp., 200 College Place, No. 118, Norfolk, VA 23510. Studio: 2207 Broadway, Paducah, KY 42001. Phones: 757-624-9742; 573-334-1223. Technical facilities: Channel No. 50 (686-692 MHz). 1000-kw max. visual. Antenna: 1063-ft. above av. terrain, 925-ft. above ground. Latitude 37° 23' 42" Longitude 88° 56' 23". Ownership: Paul Lucci (Group Owner). Represented (sales): Millennium Sales & Marketing. Paducah-Cape Girardeau-Harrisburg-Mount Vernon DMA. BPCDT-19991029ACT. Grant Date: November 6, 2000.

Paducah (Ch. 32)—WPSD-DT. Network Service: NBC. Paxton Media Group Inc., 100 Television Lane, Paducah, KY 42003. Phone: 270-415-1900. Fax: 270-415-2020. E-mail: wpsdtv@sunsix.inf.net. Web site: <http://www.sunsix.com>. Technical facilities: Channel No. 32 (578-584 MHz). 906-kw max. visual. Antenna: 1638-ft. above av. terrain, 1638-ft. above ground, 2000-ft. above sea level. Latitude 37° 11' 31" Longitude 88° 58' 53". Transmitter: 413 Ogden-Colvin Circle, Kevil. News Services: AP, CNN Newsroom, NBC News Channel. Ownership: Paxton Media Group Inc. Represented (legal): Covington & Burling. Represented (engineering): Denny & Associates PC. Personnel: Richard Paxton, General Manager; David Jemigan, Vice President, Sales & Programming; Bill Evans, Vice President, News & Operations; Joey Gill, Chief Engineer. Paducah-Cape Girardeau-Harrisburg-Mount Vernon DMA. BPCDT-980930KW. Grant Date: May 2, 2001.

†**Somerset (Ch. 14 ETV)**—WKSQ-DT. Network Service: PBS. Kentucky Authority for ETV, 600 Cooper Dr., Lexington, KY 40502-2296. Phone: 606-258-7000. Technical facilities: Channel No. 14 (470-476 MHz). 53.3-kw max. visual. Antenna: 1407-ft. above av. terrain, 906-ft. above ground, 2431-ft. above sea level. Latitude 37° 10' 03" Longitude 84° 49' 30". Ownership: Kentucky Authority for ETV. Lexington DMA. BPEDT-20000308AAX. Grant Date: August 3, 2000.

Louisiana

◆ **Alexandria (Ch. 32)**—KLAX-DT. Network Service: ABC. Pollack/Belz Communication Co., 1811 England Dr., Alexandria, LA 71303. Phone: 318-473-0031. Technical facilities: Channel No. 32 (578-584 MHz). 50-kw max. visual. Antenna: 1093-ft. above av. terrain, 1028-ft. above ground. Latitude 31° 33' 54" Longitude 92° 33' 00". Ownership: Pollack/Belz Broadcasting Co. LLC (Group Owner). Alexandria, LA DMA. BPCDT-19991029AET.

†**Alexandria (Ch. 26 ETV)**—KLPA-DT. Network Service: PBS. Louisiana ETV Authority, 7733 Perkins Rd., Baton Rouge, LA 70810. Phone: 225-767-5660. Technical facilities: Channel No. 26 (542-548 MHz). 76-kw max. visual. Antenna: 1053-ft. above av. terrain, 997-ft. above ground. Latitude 31° 33' 56.40" Longitude 92° 32' 50.50". Ownership: Louisiana ETV Authority. Alexandria, LA DMA. BPEDT-20000421AAI. Grant Date: August 3, 2000.

Baton Rouge (Ch. 46)—WAFB-DT. Network Service: CBS. Raycom America Inc., 844 Government St., Baton Rouge, LA 70802. Phone: 504-383-9999. Technical facilities: Channel No. 46 (662-668 MHz). 959-kw max. visual. Antenna: 1588-ft. above av. terrain, 1585-ft. above ground. Latitude 30° 21' 58" Longitude 91° 12' 47". Ownership: Raycom Media Inc. (Group Owner). Baton Rouge DMA. BPCDT-19991025AEJ. Grant Date: May 12, 2000.

Baton Rouge (Ch. 13)—WBRZ-DT. Network Service: ABC. Louisiana Television Broadcasting LLC, Box 2906, Baton Rouge, LA 70821. Phone: 225-387-2222. Technical facilities: Channel No. 13 (210-216 MHz). 30-kw max. visual. Antenna: 1690-ft. above av. terrain, 1682-ft. above ground. Latitude 30° 17' 49" Longitude 91° 11' 40". Ownership: Manship Stations (Group Owner). Baton Rouge DMA. BPCDT-20001031ABT. Grant Date: February 8, 2001.

Baton Rouge (Ch. 45)—WGMB-DT. Network Service: FOX. ComCorp of Baton Rouge License Corp., 700 St. Johns St., Suite 300, Lafayette, LA 70501. Phone: 318-237-1142. Technical facilities: Channel No. 45 (656-662 MHz). 1000-kw max. visual. Antenna: 1391-ft. above av. terrain, 1388-ft. above ground. Latitude 30° 19' 35" Longitude 91° 16' 36". Ownership: Communications Corp. of America (Group Owner). Represented (sales): Millennium Sales & Marketing. Baton Rouge DMA. BPCDT-19991020ACT. Grant Date: October 25, 2000.

Baton Rouge (Ch. 34)—WVLA-DT. Network Service: NBC. Knight Broadcasting of Baton Rouge License Co, 700 St. John St., Suite 301, Lafayette, LA 70503. Phone: 318-237-9965. Technical facilities: Channel No. 34 (590-596 MHz). 226.5-kw max. visual. Antenna: 1712-ft. above av. terrain, 1711-ft. above ground. Latitude 30° 19' 34" Longitude 91° 16' 36". Ownership: White Knight Holdings Inc. (Group Owner). Represented (sales): Continental Television Sales. Baton Rouge DMA. BPCDT-19991008AAZ. Grant Date: January 11, 2001.

Columbia (Ch. 57)—KAQY-DT. Network Service: ABC. Pears Broadcasting Inc., 3100 Sterling Rd., Monroe, LA 71203. Phone: 318-325-3011. Fax: 318-327-7519. Technical facilities: Channel No. 57 (728-734 MHz). 1000-kw max. visual. Antenna: 1706-ft. above av. terrain, 1715-ft. above ground. Latitude 32° 05' 42" Longitude 92° 10' 34". Ownership: Pears Broadcasting Inc. Represented (sales): Millennium Sales & Marketing. Monroe-El Dorado DMA. BPCDT-19991101AJY. Grant Date: March 16, 2000.

Lafayette (Ch. 16)—KADN-DT. Network Service: FOX. KADN-15 Inc., 3501 N.W. Evangeline Thruway, Carencro, LA 70520. Phone: 318-896-1600. Technical facilities: Channel No. 16 (482-488 MHz). 800-kw max. visual. Antenna: 1178-ft. above av. terrain, 1178-ft. above ground. Latitude 30° 21' 44" Longitude 92° 12' 53". Ownership: KADN Broadcasting Inc. Represented (sales): Millennium Sales & Marketing. Lafayette, LA DMA. BPCDT-19991101AHD. Grant Date: May 2, 2001.

Lafayette (Ch. 28)—KATC-DT. Network Service: ABC. KATC Communications Inc., 134 Columbus St., Charleston, SC 29403. Phone: 318-235-3333. Technical facilities: Channel No. 28 (554-560 MHz). 22-kw max. visual. Antenna: 300-ft. above av. terrain, 300-ft. above ground. Latitude 30° 02' 19" Longitude 92° 22' 15". Ownership: Evening Post Publishing Co. (Group Owner). Represented (sales): Continental Television Sales. Lafayette, LA DMA. BPCDT-19991029ADF. Grant Date: March 10, 2000.

Lafayette (Ch. 56)—KLFY-DT. Network Service: CBS. KLFY LP, 2410 Eraste Landry, Box 90665, Lafayette, LA 70509. Phone: 318-981-4823. Technical facilities: Channel No. 56 (722-728 MHz). 1000-kw max. visual. Antenna: 1663-ft. above av. terrain, 1668-ft. above ground, 1695-ft. above sea level. Latitude 30° 19' 19" Longitude 92° 16' 59". Transmitter: 3413 Phillips Rd., Branch. Ownership: Young Broadcasting Inc. (Group Owner). Represented (legal): Wiley, Rein & Fielding. Represented (engineering): Cohen, Dippell & Everist PC. Personnel: J. Varholj, Vice President & General Manager. Lafayette, LA DMA. BPCDT-990217KE. Grant Date: October 29, 1999.

†**Lafayette (Ch. 23 ETV)**—KLPB-DT. Network Service: PBS. Louisiana ETV Authority, 7733 Perkins Rd., Baton Rouge, LA 70810. Phone: 225-767-5660. Technical facilities: Channel No. 23 (524-530 MHz). 50-kw max. visual. Antenna: 1520-ft. above av. terrain, 1526-ft. above ground. Latitude 30° 19' 19.30" Longitude 92° 16' 58.50". Ownership: Louisiana ETV Authority. Lafayette, LA DMA. BPEDT-20000421AAJ. Grant Date: October 12, 2000.

†**Lake Charles (Ch. 20 ETV)**—KLTL-DT. Network Service: PBS. Louisiana ETV Authority, 7733 Perkins Rd., Baton Rouge, LA 70810. Phone: 225-767-5660. Technical facilities: Channel No. 20 (506-512 MHz). 55-kw max. visual. Antenna: 978-ft. above av. terrain, 978-ft. above ground, 1007-ft. above sea level. Latitude 30° 23' 59" Longitude 93° 00' 10". Ownership: Louisiana ETV Authority. Lake Charles DMA. BPEDT-20000315AAK. Grant Date: August 3, 2000.

Lake Charles (Ch. 7)—KPLC-DT. Network Service: NBC. Cosmos Broadcasting Corp., 320 Division St., Lake Charles, LA 70601. Phone: 318-439-9071. Technical facilities: Channel No. 7 (174-180 MHz). 20-kw visual. Antenna: 1480-ft. above av. terrain, 1476-ft. above ground. Latitude 30° 23' 47" Longitude 93° 00' 08". Ownership: Cosmos Broadcasting Corp. (Group Owner). Lake Charles DMA. BPCDT-20000501ADP. Grant Date: February 5, 2001.

Lake Charles (Ch. 30)—KVHP-DT. Network Service: FOX. National Communications Inc., 129 W. Prien Lake Rd., Lake Charles, LA 70601. Phone: 318-474-1316. Technical facilities: Channel No. 30 (566-572 MHz). 1000-kw max. visual. Antenna: 1060-ft. above av. terrain, 1030-ft. above ground, 1033-ft. above sea level. Latitude 30° 17' 26" Longitude 93° 34' 35". Ownership: National Communications Inc. Lake Charles DMA. BPCDT-990714LD. Grant Date: May 2, 2001.

†**Monroe (Ch. 19 ETV)**—KLTM-DT. Network Service: PBS. Louisiana ETV Authority, 7733 Perkins Rd., Baton Rouge, LA 70810. Phone: 225-767-5660. Technical facilities: Channel No. 19 (500-506 MHz). 6.7-kw max. visual. Antenna: 505-ft. above av. terrain, 510-ft. above ground. Latitude 32° 31' 38.50" Longitude 92° 06' 07.50". Ownership: Louisiana ETV Authority. Monroe-El Dorado DMA. BPEDT-20000421AAI. Grant Date: October 12, 2000.

Monroe (Ch. 7)—KNOE-DT. Network Service: CBS. NOE Corp. LLC, 1400 Oliver Rd., Monroe, LA 71201. Phone: 318-388-8888. Technical facilities: Channel No. 7 (174-180 MHz). 5-kw visual. Antenna: 1699-ft. above av. terrain, 1716-ft. above ground. Latitude 32° 11' 50" Longitude 92° 04' 14". Ownership: Noe Corp. LLC. Monroe-El Dorado DMA. BPCDT-20001024ABE. Grant Date: February 8, 2001.

New Orleans (Ch. 43)—WDSU-DT. Network Service: NBC. New Orleans Hearst-Argyle Inc., 846 Howard Ave., New Orleans, LA 70113. Phone: 504-679-0600. Technical facilities: Channel No. 43

(644-650 MHz). 1000-kw max. visual. Antenna: 849-ft. above av. terrain, 845-ft. above ground. Latitude 29° 56' 59" Longitude 89° 57' 28". Requests modification of CP for change to 754-ft. above av. terrain, 751-ft. above ground. BPCD-20010130ABB. Ownership: Hearst-Argyle Television Inc. (Group Owner). Represented (sales): Eagle Television Sales. New Orleans DMA. BPCD-19990903AAI. Grant Date: November 26, 1999.

◆ **New Orleans (Ch. 15)**—WGNO-DT. Network Service: ABC. WGNO Inc., 2 Canal St., Suite 2800, World Trade Center, New Orleans, LA 70130. Phone: 504-481-2600. Technical facilities: Channel No. 15 (476-482 MHz). 200-kw max. visual. Antenna: 955-ft. above av. terrain, 955-ft. above ground. Latitude 29° 58' 57" Longitude 89° 56' 58". Ownership: Tribune Broadcasting Co. (Group Owner). New Orleans DMA. BPCD-19990901AAC.

New Orleans (Ch. 14)—WHNO-DT. Network Service: Independent. LeSea Broadcasting Corp., Box 12, South Bend, IN 46624. Studio: 1100 S. Jefferson Davis Pkwy., New Orleans, LA 70125. Phone: 219-291-8200. Technical facilities: Channel No. 14 (470-476 MHz). 300-kw max. visual. Antenna: 833-ft. above av. terrain, 837-ft. above ground. Latitude 29° 55' 11" Longitude 90° 01' 29". Ownership: Le Sea Broadcasting Co. (Group Owner). Represented (legal): John Fiorini. Represented (engineering): Doug Garlinger. Personnel: Pam Beene, General Manager. New Orleans DMA. BPCD-19991005ABM. Grant Date: January 11, 2001.

†**New Orleans (Ch. 31 ETV)**—WLAE-DT. Network Service: PBS. Educational Broadcasting Foundation Inc., 3330 N. Causeway Blvd., Suite 345, Metairie, LA 70002-3573. Phone: 504-830-3700. Technical facilities: Channel No. 31 (572-578 MHz). 200-kw max. visual. Antenna: 899-ft. above av. terrain, 899-ft. above ground, 899-ft. above sea level. Latitude 29° 58' 57" Longitude 89° 57' 09". Transmitter: 2 Bayou Bienvenue Paris Rd., Chalmette. Ownership: WLAE Educational Broadcasting Foundation Inc. New Orleans DMA. BPED-20000210AAF. Grant Date: August 14, 2000.

New Orleans (Ch. 40)—WNOL-DT. Network Service: WBN. Tribune Broadcasting Co., 435 N. Michigan Ave., Chicago, IL 60611. Phone: 504-525-3838. Technical facilities: Channel No. 40 (626-632 MHz). 200-kw max. visual. Antenna: 906-ft. above av. terrain, 907-ft. above ground. Latitude 29° 58' 57" Longitude 89° 56' 58". Ownership: Tribune Broadcasting Co. (Group Owner). New Orleans DMA. BPCD-19991015ABK. Grant Date: May 14, 2001.

New Orleans (Ch. 50)—WPXL-DT. Network Service: PAX. Finn Broadcasting Corp., 188 S. Bellevue, Suite 222, Memphis, TN 38104. Technical facilities: Channel No. 50 (686-692 MHz). 1000-kw max. visual. Antenna: 860-ft. above av. terrain, 861-ft. above ground. Latitude 29° 55' 11" Longitude 90° 01' 29". Ownership: Flinn Broadcasting Corp. (Group Owner). New Orleans DMA. BPCD-19990915ATF. Grant Date: January 11, 2001.

New Orleans (Ch. 29)—WVUE-DT. Network Service: FOX. Emmis Television License Corp. of Honolulu, 3500 W. Olive Ave., Suite 300, Burbank, CA 91505-4604. Phone: 818-973-2722. Technical facilities: Channel No. 29 (560-566 MHz). 1000-kw max. visual. Antenna: 892-ft. above av. terrain, 890-ft. above ground. Latitude 29° 57' 14" Longitude 89° 56' 58". Ownership: Emmis Communications Corp. (Group Owner). Represented (sales): Millennium Sales & Marketing. New Orleans DMA. BPCD-19991028AEP. Grant Date: November 6, 2000.

New Orleans (Ch. 30)—WWL-DT. Network Service: CBS. WWL-TV Inc., 1024 N. Rampart St., New Orleans, LA 70115. Phone: 504-529-4444. Technical facilities: Channel No. 30 (566-572 MHz). 957.8-kw max. visual. Antenna: 1020-ft. above av. terrain, 1024-ft. above ground. Latitude 29° 54' 22.20" Longitude 90° 02' 21.90". Requests modification of CP for change from Ch. 30 to Ch. 36. BPCD-20010416AAU. Ownership: Belo Corp. (Group Owner). New Orleans DMA. BPCD-20000501ADO. Grant Date: February 22, 2001.

†**New Orleans (Ch. 11 ETV)**—WYES-DT. Network Service: PBS. Greater New Orleans Educational TV Foundation, 916 Navarre Ave., New Orleans, LA 70124. Phone: 504-486-5511. Technical facilities: Channel No. 11 (198-204 MHz). 70.8-kw visual. Antenna: 1008-ft. above av. terrain, 1007-ft. above ground, 1010-ft. above sea level. Latitude 29° 57' 13" Longitude 89° 56' 58". Transmitter: Paris Rd., near Chalmette, St. Bernard Parish. Ownership: Greater New Orleans ETV Foundation. Represented (legal): Schwartz, Woods & Miller. Personnel: Randall Feldman, General Manager; Kerri Jones, Sales Manager; Randall Davis, Chief Engineer. New Orleans DMA. BPED-20000210AAE. Grant Date: August 14, 2000.

†**Shreveport (Ch. 25 ETV)**—KLTS-DT. Network Service: PBS. Louisiana Educational Television Authority, 7733 Perkins Rd., Baton Rouge, LA 70810. Phone: 225-767-5660. Technical facilities: Channel No. 25 (536-542 MHz). 57-kw max. visual. Antenna: 828-ft. above av. terrain, 804-ft. above ground, 1053-ft. above sea level. Latitude 32° 40' 41" Longitude 93° 55' 35". Transmitter: 2.2-mi. ESE of Mooringsport. Ownership: Louisiana ETV Authority. Shreveport DMA. BPED-20000208AAQ. Grant Date: June 23, 2000.

Shreveport (Ch. 34)—KMSS-DT. Network Service: FOX. ComCorp of Texas License Corp., 700 St. Johns St., Suite 300, Lafayette, LA 70501. Phone: 318-631-5677. Technical facilities: Channel No. 34 (590-596 MHz). 1000-kw max. visual. Antenna: 1808-ft. above av. terrain, 1749-ft. above ground, 2014-ft. above sea level. Latitude 32° 39' 58" Longitude 93° 55' 59". Ownership: Communications Corp. of America (Group Owner). Represented (sales): Millennium Sales & Marketing. Shreveport DMA. BPCD-19991022ABL. Grant Date: October 25, 2000.

Shreveport (Ch. 44)—KSHV-DT. Network Service: UPN, WBN. White Knight Broadcasting of Shreveport LLC, Box 3058, Lafayette, LA 70502. Phone: 318-631-4545. Technical facilities: Channel No. 44 (650-656 MHz). 500-kw max. visual. Antenna: 1657-ft. above av. terrain, 1600-ft. above ground. Latitude 32° 39' 57" Longitude 93° 55' 58". Ownership: White Knight Holdings Inc. (Group Owner). Represented (sales): Millennium Sales & Marketing. Shreveport DMA. BPCD-19991027ADK. Grant Date: October 31, 2000.

Shreveport (Ch. 17)—KSLA-DT. Network Service: CBS. Raycom America Inc., 1812 Fairfield Ave., Shreveport, LA 71101. Phone: 318-222-1212. Technical facilities: Channel No. 17 (488-494 MHz). 545.7-kw max. visual. Antenna: 1716-ft. above av. terrain, 1661-ft. above ground. Latitude 32° 40'

28" Longitude 93° 56' 00". Ownership: Raycom Media Inc. (Group Owner). Shreveport DMA. BPCD-19991025AER. Grant Date: February 8, 2000.

Shreveport (Ch. 28)—KTBS-DT. Network Service: ABC. KTBS Inc., 312 E. Kings Hwy., Shreveport, LA 71104. Phone: 318-861-5800. Technical facilities: Channel No. 28 (554-560 MHz). 1000-kw max. visual. Antenna: 1847-ft. above av. terrain, 1795-ft. above ground, 2016-ft. above sea level. Latitude 32° 41' 08" Longitude 93° 56' 00". Ownership: KTBS Inc. Represented (sales): Continental Television Sales. Shreveport DMA. BPCD-990909AAC. Grant Date: December 27, 2000.

Slidell (Ch. 24)—WUPL-DT. Network Service: UPN. Viacom Broadcasting of Seattle Inc., 3850 Causeway St., Suite 454, Metairie, LA 70002. Phone: 504-828-5454. Technical facilities: Channel No. 24 (530-536 MHz). 1000-kw max. visual. Antenna: 852-ft. above av. terrain, 590-ft. above ground. Latitude 30° 17' 07.40" Longitude 89° 54' 17.60". Ownership: Viacom International Inc. (Group Owner). Represented (sales): Millennium Sales & Marketing. New Orleans DMA. BPCD-19991029AEQ. Grant Date: November 9, 2000.

West Monroe (Ch. 36)—KARD-DT. Network Service: FOX. Quorum of Louisiana License LLC, 18 Newbury St., Boston, MA 02116. Phone: 318-323-1972. Technical facilities: Channel No. 36 (602-608 MHz). 1000-kw max. visual. Antenna: 1870-ft. above av. terrain, 1880-ft. above ground. Latitude 32° 05' 42" Longitude 92° 10' 34". Ownership: Quorum Broadcast Holdings Inc. (Group Owner). Represented (sales): Continental Television Sales. Monroe-El Dorado DMA. BPCD-19991101ADC. Grant Date: January 22, 2001.

West Monroe (Ch. 38)—KMCT-DT. Network Service: Independent. Louisiana Christian Broadcasting Inc., 701 Parkwood Dr., West Monroe, LA 71201. Phone: 318-322-1399. Technical facilities: Channel No. 38 (614-620 MHz). 50-kw max. visual. Antenna: 502-ft. above av. terrain, 518-ft. above ground. Latitude 32° 30' 21" Longitude 92° 08' 55". Ownership: Lamb Broadcasting Inc. (Group Owner). Monroe-El Dorado DMA. BPCD-19991029ADX. Grant Date: November 9, 2000.

Maine

†**Augusta (Ch. 17 ETV)**—WCBB-DT. Network Service: PBS. Maine Public Broadcasting Corp., 1450 Lisbon St., Lewiston, ME 04240. Phone: 207-783-9101. Web site: <http://www.mpbc.org>. Technical facilities: Channel No. 17 (488-494 MHz). 29.7-kw max. visual. Antenna: 922-ft. above av. terrain, 513-ft. above ground, 1201-ft. above sea level. Latitude 44° 09' 15" Longitude 70° 00' 37". Transmitter: Oak Hill Rd., Litchfield. Ownership: Maine Public Broadcasting Corp. Represented (legal): Dow, Lohnes & Albertson PLLC. Personnel: Rob Gardiner, General Manager; Gil Maxwell, Chief Engineer; Rus Peotzel, Development Director. Portland-Auburn DMA. BPED-990226K. Grant Date: August 2, 1999.

Bangor (Ch. 19)—WABI-DT. Network Service: CBS. Community Broadcasting Service, 35 Hildreth St., Bangor, ME 04401. Phone: 207-947-8321. Fax: 207-941-9378. Technical facilities: Channel No. 19 (500-506 MHz). 363-kw max. visual. Antenna: 1282-ft. above av. terrain, 474-ft. above ground, 1181-ft. above sea level. Latitude 44° 42' 11" Longitude 69° 04' 47". Transmitter: Peaked Mountain, Dixmont. Ownership: Diversified Communications (Group Owner). Personnel: Mike Young, General Manager; Kathy Hardy, Sales Manager; Dale Carter, Chief Engineer. Bangor DMA. BPCD-19991101AHF. Grant Date: May 25, 2001.

◆ **Bangor (Ch. 25)**—WLBZ-DT. Network Service: NBC. Pacific & Southern Co. Inc., 329 Mount Hope Ave., Bangor, ME 04401-4210. Studio: 329 Mt. Hope Ave., Bangor, ME 04401. Phones: 207-945-6457; 207-942-4821. Fax: 207-945-6816. Technical facilities: Channel No. 25 (536-542 MHz). 400-kw max. visual. Antenna: 1094-ft. above av. terrain, 264-ft. above ground. Latitude 44° 34' 50" Longitude 68° 53' 53". Transmitter: Ryders Bluff, East Holden. Ownership: Gannett Broadcasting Group (Group Owner). Represented (legal): Wiley, Rein & Fielding. Represented (engineering): Cavell, Mertz & Davis, Inc. Personnel: Judy Horan, General Manager; Stu Pruzansky, Sales Manager; Jim Chadwick, Chief Engineer. Bangor DMA. BPCD-19991020ABE.

Bangor (Ch. 14)—WVIL-DT. Network Service: FOX. Bangor Communications Inc., 371 Target Industrial Circle, Bangor, ME 04401. Phone: 207-945-6457. Technical facilities: Channel No. 14 (470-476 MHz). 532-kw max. visual. Antenna: 820-ft. above av. terrain, 138-ft. above ground. Latitude 44° 45' 35" Longitude 68° 34' 01". Ownership: Seaway Holdings Inc. (Group Owner). Represented (sales): Continental Television Sales. Bangor DMA. BPCD-19991021ABO. Grant Date: April 19, 2000.

†**Biddeford (Ch. 45 ETV)**—WMEA-DT. Network Service: PBS. Maine Public Broadcasting Corp., 65 Texas Ave., Bangor, ME 04401. Phone: 800-884-1717. Technical facilities: Channel No. 45 (656-662 MHz). 125-kw max. visual. Antenna: 1953-ft. above av. terrain, 1598-ft. above ground, 2460-ft. above sea level. Latitude 43° 50' 45" Longitude 70° 45' 43". Ownership: Maine Public Broadcasting Corp. Portland-Auburn DMA. BPED-20000204AAE. Grant Date: September 12, 2000.

◆ **Calais (Ch. 15 ETV)**—WMED-DT. Network Service: PBS. Maine Public Broadcasting Corp., 65 Texas Ave., Bangor, ME 04401. Phone: 207-941-1010. Technical facilities: Channel No. 15 (476-482 MHz). 125-kw max. visual. Antenna: 436-ft. above av. terrain, 177-ft. above ground, 657-ft. above sea level. Latitude 45° 01' 45" Longitude 67° 19' 26". Transmitter: Conant Hill, 1.6-mi. SSE of Meddybemps. Ownership: Maine Public Broadcasting Corp. Bangor DMA. BPED-20000208AAG.

◆ **Lewiston (Ch. 28)**—WPME-DT. KB Prime Media Inc., 1320 Lafayette Rd., Gladwyne, PA 19035. Phone: 610-526-2927. Technical facilities: Channel No. 28 (554-560 MHz). 200-kw max. visual. Antenna: 824-ft. above av. terrain, 610-ft. above ground, 1076-ft. above sea level. Latitude 43° 51' 06" Longitude 70° 19' 40". Transmitter: 2.5-mi. S of Gray. Ownership: KB Prime Media LLC (Group Owner). Represented (legal): Drinker Biddle & Reath LLP. Represented (engineering): du Treil, Lundin & Rackley Inc. Portland-Auburn DMA. BPCD-980831KE.

Maine—Digital Construction Permits & Applications

◆ **Orono (Ch. 22 ETV)**—WMBE-DT. Network Service: PBS. Maine Public Broadcasting Corp., 65 Texas Ave., Bangor, ME 04401. Phone: 207-941-1010. Technical facilities: Channel No. 22 (518-524 MHz). 125-kw max. visual. Antenna: 1230-ft. above av. terrain, 394-ft. above ground. Latitude 44° 42' 13" Longitude 69° 04' 43". Ownership: Maine Public Broadcasting Corp. Bangor DMA. BPEDT-20000204AAF. Grant Date: June 21, 2001.

◆ **Poland Spring (Ch. 46)**—WMTW-DT. Network Service: ABC. Maine Television LLC, 99 Danville Corner Rd., Auburn, ME 04210. Phone: 207-782-1800. Technical facilities: Channel No. 46 (662-668 MHz). 1000-kw max. visual. Antenna: 1933-ft. above av. terrain, 1558-ft. above ground. Latitude 43° 50' 44" Longitude 77° 45' 43". Ownership: Harron Television Holdings (Group Owner). Portland-Auburn DMA. BPCDT-19991101AGK. Grant Date: June 8, 2001.

◆ **Portland (Ch. 44)**—WCSH-DT. Network Service: NBC. Pacific & Southern Co. Inc., One Congress Square, Portland, ME 04101-3801. Phone: 207-828-6666. Technical facilities: Channel No. 44 (650-656 MHz). 1000-kw max. visual. Antenna: 1837-ft. above av. terrain, 1335-ft. above ground. Latitude 43° 51' 30" Longitude 70° 42' 41". Ownership: Gannett Broadcasting Group (Group Owner). Portland-Auburn DMA. BPCDT-19991020ABD. Grant Date: January 16, 2001.

◆ **Portland (Ch. 38)**—WGME-DT. Network Service: CBS. WGME Licensee LLC, 10706 Beaver Dam Rd., Cockeysville, MD 21030. Phone: 207-797-9330. Technical facilities: Channel No. 38 (614-620 MHz). 1000-kw max. visual. Antenna: 1611-ft. above av. terrain, 1565-ft. above ground. Latitude 43° 55' 28" Longitude 70° 29' 28". Ownership: Sinclair Broadcast Group Inc. (Group Owner). Represented (sales): Continental Television Sales. Portland-Auburn DMA. BPCDT-19991028ACC.

◆ **Portland (Ch. 4)**—WPXT-DT. Network Service: WBN. HMW Inc., 2320 Congress St., Portland, ME 04102. Phone: 207-774-0051. Fax: 207-774-6849. Technical facilities: Channel No. 4 (66-72 MHz). 10-kw visual. Antenna: 869-ft. above av. terrain, 643-ft. above ground, 1122-ft. above sea level. Latitude 43° 51' 06" Longitude 70° 19' 40". Transmitter: 2.5-mi. S of Gray. Ownership: Pegasus Communications Inc. (Group Owner). Represented (engineering): du Treil, Lundin & Rackley Inc. Personnel: Douglas Fincik, General Manager. Portland-Auburn DMA. BPCDT-980825KF. Grant Date: September 21, 1999.

◆ **Presque Isle (Ch. 16)**—WAGM-DT. Network Service: CBS. NEPSK Inc., Box 1149, Presque Isle, ME 04769. Phone: 207-764-4461. Technical facilities: Channel No. 16 (482-488 MHz). 59.9-kw max. visual. Antenna: 1093-ft. above av. terrain, 89-ft. above ground. Latitude 46° 33' 05" Longitude 67° 48' 36". Ownership: NEPSK Inc. Represented (sales): Continental Television Sales. Presque Isle DMA. BPCDT-19991021ACE.

◆ **Presque Isle (Ch. 20 ETV)**—WMEM-DT. Network Service: PBS. Maine Public Broadcasting Corp., 1450 Lisbon St., Lewiston, ME 04240. Phone: 207-783-9101. Technical facilities: Channel No. 20 (506-512 MHz). 160-kw max. visual. Antenna: 1135-ft. above av. terrain, 66-ft. above ground, 1670-ft. above sea level. Latitude 43° 33' 05" Longitude 67° 48' 37". Transmitter: North Peak, 3.5-mi. NE of Mars Hill. Ownership: Maine Public Broadcasting Corp. Presque Isle DMA. BPEDT-20000324AAL. Grant Date: August 28, 2000.

Maryland

◆ **Annapolis (Ch. 42 ETV)**—WMPT-DT. Network Service: PBS. Maryland Public Broadcasting Commission, 11767 Owings Mills Blvd., Owings Mills, MD 21117. Phone: 410-356-5600. Technical facilities: Channel No. 42 (638-644 MHz). 150-kw max. visual. Antenna: 1024-ft. above av. terrain, 1115-ft. above ground. Latitude 39° 00' 37" Longitude 76° 36' 32". Transmitter: 1690 Hawkins Rd. Ownership: Maryland Public Television. Represented (legal): Schwartz, Woods & Miller. Baltimore DMA. BPPEDT-20000501AAL. Grant Date: June 6, 2001.

◆ **Baltimore (Ch. 59)**—WBAL-DT. Network Service: NBC. WBAL Hearst-Argyle Television Inc., 3800 Hooper Ave., Baltimore, MD 21211. Phone: 410-467-3000. Technical facilities: Channel No. 59 (740-746 MHz). 603-kw max. visual. Antenna: 1024-ft. above av. terrain, 981-ft. above ground, 1299-ft. above sea level. Latitude 39° 20' 05" Longitude 76° 39' 03". Transmitter: Television Hill. Multichannel TV Sound: Stereo only. Ownership: Hearst-Argyle Television Inc. (Group Owner). Represented (sales): Eagle Television Sales. Represented (engineering): Denny & Associates PC. Personnel: Bill Fine, General Manager; Jordan Wertleib, General Sales Manager; Barbara Anderson, Local Sales Manager; Eric Meyrowitz, National Sales Manager; Hank Volpe, Chief Engineer; Roger Maroni, Program Director, Kerry Richards, Promotion Director; Ellie McShea, Business Manager. Baltimore DMA. BPPEDT-990317KF. Grant Date: February 1, 2001.

◆ **Baltimore (Ch. 29 ETV)**—WMPB-DT. Network Service: PBS. Maryland Public Broadcasting Commission, 11767 Owings Mills Blvd., Owings Mills, MD 21117. Phone: 410-356-5600. Technical facilities: Channel No. 29 (560-566 MHz). 14-kw max. visual. Antenna: 1207-ft. above av. terrain, 1722-ft. above ground. Latitude 39° 26' 53" Longitude 76° 46' 51". Ownership: Maryland Public Television. Baltimore DMA. BPEDT-20000501AHG. Grant Date: July 2, 2001.

◆ **Baltimore (Ch. 40)**—WNUV-DT. Network Service: WBN. Baltimore (WNUV-TV Inc.) Licensee Inc., 3474 William Penn Hwy., Pittsburgh, PA 15235. Phone: 412-829-9788. Technical facilities: Channel No. 40 (626-632 MHz). 1000-kw max. visual. Antenna: 1220-ft. above av. terrain, 1227-ft. above ground. Latitude 39° 20' 10" Longitude 76° 38' 59". Ownership: Glencair Ltd. Broadcast Properties (Group Owner). Baltimore DMA. BPCDT-19990930AAV.

◆ **Baltimore (Ch. 41)**—WUTB-DT. Network Service: UPN. Fox Television Stations Inc., 5151 Wisconsin Ave. NW, Washington, DC 20016. Phone: 410-358-2400. Technical facilities: Channel No. 41 (632-638 MHz). 24.5-kw max. visual. Antenna: 1026-ft. above av. terrain, 850-ft. above ground. Latitude 39° 17' 15" Longitude 76° 45' 38". Ownership: Fox Television Stations Inc. (Group Owner). Baltimore DMA. BPCDT-19991101AFG. Grant Date: June 9, 2000.

◆ **Frederick (Ch. 28 ETV)**—WFPT-DT. Network Service: PBS. Maryland Public Broadcasting Commission, 11767 Owings Mills Blvd., Owings Mills, MD 21117. Phone: 410-356-5600. Technical facilities: Channel No. 28 (554-560 MHz). 55-kw max. visual. Antenna: 400-ft. above av. terrain, 423-ft. above ground. Latitude 39° 17' 53" Longitude 77° 20' 35". Ownership: Maryland Public Television. Washington, DC DMA. BPEDT-20000501ABL. Grant Date: August 4, 2000.

◆ **Hagerstown (Ch. 55)**—WHAG-DT. Network Service: NBC. Quorum of Maryland License LLC, 18 Newbury St., Boston, MA 02116. Technical facilities: Channel No. 55 (716-722 MHz). 1000-kw max. visual. Antenna: 1175-ft. above av. terrain, 370-ft. above ground. Latitude 39° 39' 35" Longitude 77° 57' 57". Ownership: Quorum Broadcast Holdings Inc. (Group Owner). Represented (sales): Continental Television Sales. Washington, DC DMA. BPCDT-19991101ACZ. Grant Date: August 2, 2001.

◆ **Hagerstown (Ch. 16)**—WJAL-DT. Network Service: Independent. Good Companion Broadcasting Co. Inc., 262 Swampfox Rd., Chambersburg, PA 17201. Phone: 717-375-4000. Technical facilities: Channel No. 16 (482-488 MHz). 49.2-kw max. visual. Antenna: 1293-ft. above av. terrain, 254-ft. above ground. Latitude 39° 53' 31" Longitude 77° 58' 02". Ownership: Good Companion Broadcasting Co. Inc. (Group Owner). Washington, DC DMA. BPCDT-19991101ADQ.

◆ **Hagerstown (Ch. 44 ETV)**—WWPB-DT. Network Service: PBS. Maryland Public Broadcasting Commission, 11767 Owings Mills Blvd., Owings Mills, MD 21117. Phone: 410-356-5600. Technical facilities: Channel No. 44 (650-656 MHz). 209-kw max. visual. Antenna: 686-ft. above av. terrain, 354-ft. above ground. Latitude 39° 39' 04" Longitude 77° 58' 15". Ownership: Maryland Public Television. Washington, DC DMA. BPEDT-20000501AHC. Grant Date: August 8, 2000.

◆ **Oakland (Ch. 54 ETV)**—WGPT-DT. Network Service: PBS. Maryland Public Broadcasting Commission, 11767 Owings Mills Blvd., Owings Mills, MD 21117. Phone: 410-356-5600. Technical facilities: Channel No. 54 (710-716 MHz). 100-kw max. visual. Antenna: 955-ft. above av. terrain, 3471-ft. above ground. Latitude 39° 24' 14" Longitude 79° 17' 37". Ownership: Maryland Public Television. Pittsburgh DMA. BPEDT-20000501AGI.

◆ **Salisbury (Ch. 21)**—WBOC-DT. Network Service: CBS. WBOC Inc., 1729 N. Salisbury Blvd., Salisbury, MD 21801. Phone: 410-749-1111. Technical facilities: Channel No. 21 (512-518 MHz). 500-kw max. visual. Antenna: 927-ft. above av. terrain, 902-ft. above ground, 1020-ft. above sea level. Latitude 38° 30' 17" Longitude 75° 38' 35". Transmitter: 1.2-mi. S of Rtes. 24 & 347, near Sharptown. Ownership: Draper Communications Inc. (Group Owner). Represented (sales): Continental Television Sales. Represented (legal): Covington & Burling. Represented (engineering): EDX Engineering Inc. Salisbury DMA. BPPEDT-20000501ADX. Grant Date: February 5, 2001.

◆ **Salisbury (Ch. 56 ETV)**—WCPB-DT. Network Service: PBS. Maryland Public Broadcasting Commission, 11767 Owings Mills Blvd., Owings Mills, MD 21117. Phone: 410-356-5600. Technical facilities: Channel No. 56 (722-728 MHz). 130-kw max. visual. Antenna: 515-ft. above av. terrain, 548-ft. above ground. Latitude 38° 23' 09" Longitude 75° 35' 33". Ownership: Maryland Public Television. Salisbury DMA. BPEDT-20000501AGK. Grant Date: June 4, 2001.

◆ **Salisbury (Ch. 53)**—WMDT-DT. Network Service: ABC, WBN. Delmarva Broadcast Service General Partnership, Box 4009, Salisbury, MD 21801. Phone: 410-742-4747. Technical facilities: Channel No. 53 (704-710 MHz). 250-kw max. visual. Antenna: 997-ft. above av. terrain, 1001-ft. above ground. Latitude 38° 30' 06.50" Longitude 75° 44' 07.00". Ownership: Delmarva Broadcast Service GP. Represented (sales): Millennium Sales & Marketing. Salisbury DMA. BPPEDT-20000501ABT. Grant Date: May 2, 2001.

Massachusetts

◆ **Adams (Ch. 36)**—WCCC-DT. Network Service: ABC. Young Broadcasting of Albany Inc., 341 Northern Blvd., Albany, NY 12204. Studio: 341 Northern Blvd., Albany, NY 12204. Phone: 518-436-4822. Fax: 518-462-1599. Technical facilities: Channel No. 36 (602-608 MHz). 46-kw max. visual. Antenna: 2110-ft. above av. terrain, 217-ft. above ground. Latitude 42° 38' 14" Longitude 73° 10' 08". Ownership: Young Broadcasting Inc. (Group Owner). Personnel: Robert Peterson, General Manager; Vera Hope, Sales Manager; Skeeter Lansing, Chief Engineer. Albany-Schenectady-Troy DMA. BPPEDT-19991022ABA. Grant Date: July 31, 2000.

◆ **Boston (Ch. 32)**—WBXP-DT. Network Service: PAX. Paxson Boston-68 License Inc., 601 Clearwater Park Rd., West Palm Beach, FL 33401. Phone: 617-787-6868. Technical facilities: Channel No. 32 (578-584 MHz). 300-kw max. visual. Antenna: 863-ft. above av. terrain, 900-ft. above ground. Latitude 42° 18' 27" Longitude 71° 13' 27". Ownership: Paxson Communications Corp. (Group Owner). Boston DMA. BPCDT-19991101AFA.

◆ **Boston (Ch. 30)**—WBZ-DT. Network Service: CBS. Viacom Inc., 600 New Hampshire Ave. NW, Suite 1200, Washington, DC 20037. Mailing Address: 881 Commonwealth Ave., Boston, MA 02215-1303. Phone: 202-457-4602. Technical facilities: Channel No. 30 (566-572 MHz). 725-kw max. visual. Antenna: 1280-ft. above av. terrain, 1270-ft. above ground, 1424-ft. above sea level. Latitude 42° 18' 37" Longitude 71° 14' 14". Transmitter: 350 Cedar St., Needham. Ownership: Viacom International Inc. (Group Owner). Represented (legal): Leventhal, Senter & Lerman PLLC. Boston DMA. BPPEDT-20000501ADU. Grant Date: June 4, 2001.

◆ **Boston (Ch. 19 ETV)**—WGBH-DT. Network Service: PBS. WGBH Educational Foundation, 125 Western Ave., Boston, MA 02134. Phone: 617-300-2000. Fax: 617-300-1013. Technical facilities: Channel No. 19 (500-506 MHz). 900-kw max. visual. Antenna: 1214-ft. above av. terrain, 1198-ft. above ground, 1352-ft. above sea level. Latitude 42° 18' 37" Longitude 71° 14' 14". Transmitter: 350 Cedar St. Ownership: WGBH Educational Foundation. Personnel: Henry P. Becton Jr., President; Jonathan Abbott, Vice President, TV Stations & General Manager; Kathy Taylor, Local Corporate Development Director; Leo Demers, Engineering Director. Boston DMA. BPEDT-980827KH. Grant Date: February 23, 2001.

◆ **†Boston (Ch. 43 ETV)**—WGBX-DT. Network Service: PBS. WGBH Educational Foundation, 125 Western Ave., Boston, MA 02134. Phone: 617-492-2777. Fax: 617-864-3951. Technical facilities: Channel No. 43 (644-650 MHz). 500-kw max. visual. Antenna: 1283-ft. above av. terrain, 1270-ft. above ground, 1424-ft. above sea level. Latitude 42° 18' 37" Longitude 71° 14' 14". Transmitter: 350 Cedar St., Needham. Ownership: WGBH Educational Foundation. Personnel: Jonathan Abbott, General Manager; Kathy Taylor, Sales Manager; Dave St. Onge, Chief Engineer. Boston DMA. BPEDT-980827KE.

◆ **Boston (Ch. 39)**—WSBK-DT. Network Service: UPN. Viacom Inc., 600 New Hampshire Ave. NW, Suite 1200, Washington, DC 20037. Phone: 617-783-3838. Technical facilities: Channel No. 39 (620-626 MHz). 200-kw max. visual. Antenna: 1290-ft. above av. terrain, 1283-ft. above ground. Latitude 42° 18' 12" Longitude 71° 13' 08". Ownership: Viacom International Inc. (Group Owner). Represented (sales): Millennium Sales & Marketing. Boston DMA. BPCDT-19991029AEJ.

◆ **Cambridge (Ch. 41)**—WLVI-DT. Network Service: WBN. WLVI Inc., 75 Morrissey Blvd., Boston, MA 02125. Phone: 617-265-5656. Technical facilities: Channel No. 41 (632-638 MHz). 512-kw max. visual. Antenna: 1283-ft. above av. terrain, 1277-ft. above ground. Latitude 42° 18' 12" Longitude 71° 13' 08". Ownership: Tribune Broadcasting Co. (Group Owner). Boston DMA. BPCDT-19990909AAH.

◆ **Lawrence (Ch. 18)**—WMFP-DT. Network Service: Independent. SAH-Boston License Corp., Box 305249, Nashville, TN 37230. Phone: 615-263-8000. Technical facilities: Channel No. 18 (494-500 MHz). 110-kw max. visual. Antenna: 1280-ft. above av. terrain, 1270-ft. above ground. Latitude 42° 18' 37" Longitude 71° 14' 14". Ownership: Shop at Home Inc. (Group Owner). Boston DMA. BPCDT-19991101AFC.

Marlborough (Ch. 23)—WHUB-DT (formerly WHSH-DT). Network Service: HSN. USA Station Group Partnership of Massachusetts, 71 Parmenter Rd., Hudson, MA 01749. Phone: 978-562-0660. Fax: 978-562-1166. Technical facilities: Channel No. 23 (524-530 MHz). 49.6-kw max. visual. Antenna: 1070-ft. above av. terrain, 1129-ft. above ground, 1332-ft. above sea level. Latitude 42° 23' 03" Longitude 71° 29' 41". Transmitter: 1.9-mi. N270°E. Requests modification of CP for change to 100-kw visual, 1095-ft. above av. terrain, 1148-ft. above ground, 1352-ft. above sea level, lat. 42° 23' 02", long. 71° 29' 37", transmitter to 2-mi. from Marlborough at N270°E. Ownership: USA Broadcasting (Group Owner). Represented (engineering): John F. X. Browne & Associates PC. Boston DMA. BPCDT-980420KE. Grant Date: August 10, 1998.

◆ **Norwell (Ch. 52)**—WWDP-DT. Network Service: Telemundo. Norwell Television LLC, 50 S. Hwy. 1, Suite 204, Jupiter, FL 33477. Phone: 561-833-1096. Technical facilities: Channel No. 52 (698-704 MHz). 310-kw max. visual. Antenna: 810-ft. above av. terrain, 804-ft. above ground, 922-ft. above sea level. Latitude 42° 00' 45" Longitude 71° 05' 39". Transmitter: Approx. 0.21-mi. at a bearing of 147°T from Town Dump Rd. & Prospect St. intersection. Ownership: Norwell Television LLC. Represented (legal): Irwin, Campbell & Tannenwald PC. Represented (engineering): du Treil, Lunding & Rackley Inc. Boston DMA. BPCDT-990322KE. Grant Date: May 2, 2001.

† **Springfield (Ch. 58 ETV)**—WGBY-DT. Network Service: PBS. WGBH Educational Foundation, 44 Hampden St., Springfield, MA 01103. Phone: 413-781-2801. Fax: 413-731-7163. Technical facilities: Channel No. 58 (734-740 MHz). 50-kw max. visual. Antenna: 965-ft. above av. terrain, 92-ft. above ground, 1289-ft. above sea level. Latitude 42° 14' 29" Longitude 72° 38' 56". Transmitter: Mount Tom, Holyoke. Ownership: WGBH Educational Foundation. Represented (engineering): Cavelli, Mertz & Davis Inc. Personnel: Deborah Onslow, General Manager; Ruth Sergan, Sales Manager; Ray Miller, Chief Engineer. Springfield-Holyoke DMA. BPEDT-981023KL. Grant Date: June 17, 1999.

◆ **Springfield (Ch. 55)**—WGGB-DT. Network Service: ABC. WGGB Licensee LLC., 10706 Beaver Dam Rd., Cockeysville, MD 21030. Phone: 410-568-1500. Technical facilities: Channel No. 55 (716-722 MHz). 500-kw max. visual. Antenna: 1063-ft. above av. terrain, 174-ft. above ground. Latitude 42° 14' 30" Longitude 72° 38' 57". Ownership: Sinclair Broadcast Group Inc. (Group Owner). Represented (sales): Continental Television Sales. Springfield-Holyoke DMA. BPCDT-19991015ABL. Grant Date: January 10, 2001.

◆ **Springfield (Ch. 11)**—WWLP-DT. Network Service: NBC. LIN Television Corp., 4 Richmond Square, Suite 200, Providence, RI 02906. Studio: One Broadcast Center, Chicopee, MA 01013. Phone: 413-786-2200. Fax: 413-377-2261. Technical facilities: Channel No. 11 (198-204 MHz). 1.95-kw visual. Antenna: 879-ft. above av. terrain, 495-ft. above ground. Latitude 42° 05' 05" Longitude 72° 42' 14". Ownership: LIN Television Corp. (Group Owner). Personnel: William M. Pepin, General Manager; Fred Steinman, Sales Manager; David Cote, Chief Engineer. Springfield-Holyoke DMA. BPCDT-19991029ADM. Grant Date: May 31, 2001.

◆ **Vineyard Haven (Ch. 40)**—WDPX-DT. Network Service: PAX. Paxson Boston-68 License Inc., 601 Clearwater Park Rd., West Palm Beach, FL 33401. Mailing Address: 881 Commonwealth Ave., Boston, MA 02215-1303. Phone: 617-787-6868. Technical facilities: Channel No. 40 (626-632 MHz). 300-kw max. visual. Antenna: 879-ft. above av. terrain, 415-ft. above ground. Latitude 41° 41' 19" Longitude 70° 20' 49". Ownership: Paxson Communications Corp. (Group Owner). Boston DMA. BPCDT-19991101AFW.

◆ **Worcester (Ch. 29)**—WUNI-DT. Network Service: Univision. Entravision 27 LP, 2425 Olympic Blvd., Suite 6000 W, Santa Monica, CA 90404. Phone: 781-433-2727. Technical facilities: Channel No. 29 (560-566 MHz). 200-kw max. visual. Antenna: 1486-ft. above av. terrain, 1263-ft. above ground, 1975-ft. above sea level. Latitude 42° 20' 07" Longitude 71° 42' 54". Transmitter: 515 Cross St., Boylston. Ownership: Entravision Communications Corp. (Group Owner). Represented (engineering): Cohen, Dippell & Everist PC. Boston DMA. BPCDT-20000428ABI. Grant Date: May 18, 2001.

◆ **†Worcester (Ch. 47 ETV)**—WYDN-DT. Network Service: ETV. Education Public TV Corp., 5000 Westgrove Lane, Colleyville, TX 76034. Phone: 817-858-9955. Technical facilities: Channel No. 47 (668-674 MHz). 101-kw max. visual. Antenna: 1306-ft. above av. terrain, 820-ft. above ground,

2024-ft. above sea level. Latitude 42° 08' 32" Longitude 72° 13' 28". Transmitter: Steerage Rock. Ownership: Educational Public TV Corp. Represented (legal): Koerner & Olender PC. Boston DMA. BPEDT-20000501AHM.

Michigan

◆ **Alpena (Ch. 13)**—WBKB-DT. Network Service: CBS. Thunder Bay Broadcasting Corp., 1390 Bagley St., Alpena, MI 49707. Phone: 517-356-3434. Technical facilities: Channel No. 13 (210-216 MHz). 20-kw max. visual. Antenna: 662-ft. above av. terrain, 468-ft. above ground. Latitude 44° 42' 11" Longitude 83° 31' 26". Ownership: Thunder Bay Broadcasting Corp. Represented (sales): Millennium Sales & Marketing. Alpena DMA. BPCDT-19991101AHA.

† **Alpena (Ch. 57 ETV)**—WCML-DT. Network Service: PBS. Central Michigan U., 3965 E. Broomfield Rd., Mount Pleasant, MI 48859. Phone: 517-774-3105. Technical facilities: Channel No. 57 (728-734 MHz). 1000-kw max. visual. Antenna: 1000-ft. above av. terrain, 1470-ft. above ground, 1329-ft. above sea level. Latitude 45° 08' 18" Longitude 84° 09' 45". Ownership: Central Michigan U. Alpena DMA. BPEDT-20000404AAO. Grant Date: May 14, 2001.

◆ **Ann Arbor (Ch. 33)**—WFXD-DT. Network Service: PAX. Paxson Communications License Co. LLC, 601 Clearwater Park Rd., West Palm Beach, FL 33401. Studio: 3975 Varsity Drive, Ann Arbor, MI 48108. Phone: 561-659-4122. Fax: 561-659-4754. Technical facilities: Channel No. 33 (584-590 MHz). 110-kw max. visual. Antenna: 1076-ft. above av. terrain, 1010-ft. above ground. Latitude 42° 22' 25" Longitude 84° 04' 10". Transmitter: 0.9-mi. NE of Hwy. 52, 0.3-mi. NW of Stofer Hill & 4.3-mi. NW of Chelsea. Ownership: Paxson Communications Corp. (Group Owner). Personnel: Michael Berman, General Manager; Robert Thompson, Chief Engineer. Detroit DMA. BPCDT-19990812KH.

† **Bad Axe (Ch. 15 ETV)**—WDCP-DT. Network Service: PBS. Delta College, 1961 Delta Rd., University Center, MI 48710. Phone: 517-685-9350. Technical facilities: Channel No. 15 (476-482 MHz). 200-kw max. visual. Antenna: 1001-ft. above av. terrain, 1017-ft. above ground, 1602-ft. above sea level. Latitude 43° 28' 13" Longitude 83° 50' 35". Ownership: Delta College. Flint-Saginaw-Bay City DMA. BPEDT-20000217ABM. Grant Date: August 14, 2000.

◆ **Battle Creek (Ch. 20)**—WOTV-DT. Network Service: ABC. Channel 41 Inc., 5200 W. Dickman Rd., Battle Creek, MI 49016. Phone: 616-968-9341. Technical facilities: Channel No. 20 (506-512 MHz). 270-kw max. visual. Antenna: 1020-ft. above av. terrain, 879-ft. above ground. Latitude 42° 34' 15" Longitude 85° 28' 07". Ownership: Channel 41 Inc. (Group Owner). Grand Rapids-Kalamazoo-Battle Creek DMA. BPCDT-19991022AAW.

◆ **Battle Creek (Ch. 44)**—WZPX-DT. Network Service: PAX. Paxson Battle Creek License Inc., 601 Clearwater Park Rd., West Palm Beach, FL 33401. Phone: 561-833-1096. Technical facilities: Channel No. 44 (650-656 MHz). 212-kw max. visual. Antenna: 1001-ft. above av. terrain, 971-ft. above ground, 1867-ft. above sea level. Latitude 42° 40' 45" Longitude 85° 03' 57". Transmitter: Approx. 0.59-mi. at 124°T from Kelly Hwy. & Hager Rd. Ownership: Paxson Communications Corp. (Group Owner). Grand Rapids-Kalamazoo-Battle Creek DMA. BPCDT-990513KE. Grant Date: February 22, 2001.

◆ **Bay City (Ch. 22)**—WNEM-DT. Network Service: CBS. Meredith Corp., 1716 Locust St., Des Moines, IA 50309-3023. Phone: 515-284-3042. Technical facilities: Channel No. 22 (518-524 MHz). 334-kw max. visual. Antenna: 932-ft. above av. terrain, 942-ft. above ground. Latitude 43° 28' 13" Longitude 83° 50' 35". Flint-Saginaw-Bay City DMA. BPCDT-19991020ACK. Grant Date: April 18, 2000.

† **Cadillac (Ch. 58 ETV)**—WCMV-DT. Network Service: PBS. Central Michigan U., 3965 E. Broomfield Rd., Mount Pleasant, MI 48859. Phone: 517-774-3105. Technical facilities: Channel No. 58 (734-740 MHz). 200-kw max. visual. Antenna: 1375-ft. above av. terrain, 997-ft. above ground. Latitude 44° 08' 53" Longitude 85° 20' 45". Ownership: Central Michigan U. Traverse City-Cadillac DMA. BPEDT-20000403AAS. Grant Date: July 10, 2001.

◆ **Cadillac (Ch. 47)**—WFOQ-DT. Network Service: FOX. Rockfleet Broadcasting II LLC, 7669 S. 45 Mile Rd., Cadillac, MI 49601. Phone: 231-775-9813. Technical facilities: Channel No. 47 (668-674 MHz). 1000-kw max. visual. Antenna: 971-ft. above av. terrain, 591-ft. above ground. Latitude 44° 08' 53" Longitude 85° 20' 45". Ownership: Rockfleet Broadcasting II Inc. (Group Owner). Traverse City-Cadillac DMA. BPCDT-19991101AIV.

◆ **Cadillac-Traverse City (Ch. 40)**—WWTV-DT. Network Service: CBS. Heritage Broadcasting Co. of Michigan, Box 627, Cadillac, MI 49601. Phone: 231-775-3478. Technical facilities: Channel No. 40 (626-632 MHz). 845.6-kw max. visual. Antenna: 1631-ft. above av. terrain, 1232-ft. above ground. Latitude 44° 08' 12" Longitude 85° 20' 33". Ownership: Heritage Broadcasting Group (Group Owner). Traverse City-Cadillac DMA. BPCDT-19991021ACN. Grant Date: April 19, 2000.

◆ **Calumet (Ch. 18)**—WBKP-DT. Network Service: ABC. Scanlan Television Inc., No. 5, 1122 Calumet Ave., Calumet, MI 49913. Phone: 906-337-9990. Technical facilities: Channel No. 18 (494-500 MHz). 77-kw max. visual. Antenna: 945-ft. above av. terrain, 428-ft. above ground. Latitude 47° 02' 11" Longitude 88° 41' 43". Ownership: Scanlan Communications Inc. (Group Owner). Represented (sales): Continental Television Sales. Marquette DMA. BPCDT-19991020ABO. Grant Date: June 28, 2001.

◆ **Cheboygan (Ch. 14)**—WTOM-DT. Network Service: NBC. WPBN/WTOM License Subsidiary Inc., Box 546, Traverse City, MI 49685. Phone: 616-847-7770. Technical facilities: Channel No. 14 (470-476 MHz). 1000-kw max. visual. Antenna: 525-ft. above av. terrain, 445-ft. above ground. Latitude 45° 39' 01" Longitude 84° 20' 37". Ownership: Raycom Media Inc. (Group Owner). Traverse City-Cadillac DMA. BPCDT-19991025ADM. Grant Date: May 12, 2000.

Michigan—Digital Construction Permits & Applications

◆ **Detroit (Ch. 21)**—WDWB-DT. Network Service: WBN. WXON License Inc., 767 3rd Ave., 34th Floor, New York, NY 10017. Phone: 248-355-2020. Technical facilities: Channel No. 21 (512-518 MHz). 500-kw max. visual. Antenna: 1063-ft. above av. terrain, 1055-ft. above ground. Latitude 42° 26' 52" Longitude 83° 10' 23". Transmitter: 8 Mile & Meyer Rds. intersection, Oak Park. Ownership: Granite Broadcasting Corp. (Group Owner). Personnel: Bruce Harrison, Chief Engineer. Detroit DMA. BPCDT-19991026ABF. Scheduled to begin: May 1, 2002.

◆ **East Lansing (Ch. 55 ETV)**—WKAR-DT. Network Service: PBS. Board of Trustees, Michigan State U., 283 Communications Art Bldg., East Lansing, MI 48824. Phone: 517-432-9527. Technical facilities: Channel No. 55 (716-722 MHz). 600-kw max. visual. Antenna: 978-ft. above av. terrain, 1007-ft. above ground. Latitude 42° 42' 07" Longitude 84° 24' 48". Ownership: Board of Trustees, Michigan State U. Lansing DMA. BPEDT-20000411ABC.

◆ **Escanaba (Ch. 48)**—WJMN-DT. Network Service: CBS. CBS Broadcasting Inc., 600 New Hampshire Ave. NW, Suite 1200, Washington, DC 20037. Phone: 202-457-4602. Technical facilities: Channel No. 48 (674-680 MHz). 989-kw max. visual. Antenna: 1073-ft. above av. terrain, 1098-ft. above ground. Latitude 46° 08' 05" Longitude 86° 56' 55". Ownership: Viacom International Inc. (Group Owner). Marquette DMA. BPCDT-19991025ACN. Grant Date: April 28, 2000.

† **Flint (Ch. 52 ETV)**—WFUM-DT. Network Service: PBS. Regents of the U. of Michigan, 1321 Court St., Flint, MI 48503. Phone: 810-762-3028. Technical facilities: Channel No. 52 (698-704 MHz). 200-kw max. visual. Antenna: 846-ft. above av. terrain, 883-ft. above ground. Latitude 42° 53' 56" Longitude 83° 27' 41". Ownership: Regents of the U. of Michigan. Flint-Saginaw-Bay City DMA. BPEDT-20000420ABD. Grant Date: May 14, 2001.

◆ **Flint (Ch. 36)**—WJRT-DT. Network Service: ABC. Flint License Subsidiary Corp., 2302 Lapeer Rd., Flint, MI 48503. Phone: 810-233-3130. Fax: 810-257-2834. Technical facilities: Channel No. 36 (602-608 MHz). 1000-kw max. visual. Antenna: 866-ft. above av. terrain, 892-ft. above ground. Latitude 43° 13' 39" Longitude 84° 03' 32". Ownership: Disney Enterprises Inc. (Group Owner). Flint-Saginaw-Bay City DMA. BPCDT-19991101ACQ.

◆ **Flint (Ch. 16)**—WSHM-DT. Network Service: FOX. WSHM License LLC, 10706 Beaver Dam Rd., Cockeysville, MD 21030. Technical facilities: Channel No. 16 (482-488 MHz). 1000-kw max. visual. Antenna: 942-ft. above av. terrain, 968-ft. above ground. Latitude 43° 13' 18" Longitude 84° 03' 14". Ownership: Sinclair Broadcast Group Inc. (Group Owner). Flint-Saginaw-Bay City DMA. BPCDT-19991028ACK.

◆ **Grand Rapids (Ch. 19)**—WXMI-DT. Network Service: FOX. Tribune Television Holdings Inc., 435 N. Michigan Ave., Suite 1800, Chicago, IL 60611. Phone: 616-364-8722. Technical facilities: Channel No. 19 (500-506 MHz). 725-kw visual. Antenna: 1004-ft. above av. terrain, 952-ft. above ground. Latitude 42° 41' 15" Longitude 85° 31' 57". Ownership: Tribune Broadcasting Co. (Group Owner). Grand Rapids-Kalamazoo-Battle Creek DMA. BPCDT-990825LD.

◆ **Grand Rapids (Ch. 39)**—WZZM-DT. Network Service: ABC. Combined Communications Corp. of Oklahoma Inc., 645 Three Mile Rd. NW, Grand Rapids, MI 49544. Phone: 616-785-1313. Technical facilities: Channel No. 39 (620-626 MHz). 1000-kw max. visual. Antenna: 1014-ft. above av. terrain, 971-ft. above ground. Latitude 43° 18' 37" Longitude 85° 54' 45". Ownership: Gannett Broadcasting Group (Group Owner). Grand Rapids-Kalamazoo-Battle Creek DMA. BPCDT-19991020ABR. Grant Date: February 22, 2001.

◆ **Iron Mountain (Ch. 22)**—WDHS-DT. Network Service: Independent. W. Russell Withers Jr., Box 1508, Mount Vernon, IL 62864. Phone: 618-242-3500. Technical facilities: Channel No. 22 (518-524 MHz). 37-kw max. visual. Antenna: 561-ft. above av. terrain, 161-ft. above ground. Latitude 45° 49' 10" Longitude 88° 02' 35". Ownership: W. Russell Withers Jr. (Group Owner). Marquette DMA. BPCDT-19991029AGA. Grant Date: June 15, 2000.

◆ **Jackson (Ch. 34)**—WHTV-DT. Network Service: Independent. Spartan TV LLC, 6611 Santa Monica Blvd., Los Angeles, CA 90038-1311. Phone: 517-796-2507. Technical facilities: Channel No. 34 (590-596 MHz). 4-kw max. visual. Antenna: 174-ft. above av. terrain, 208-ft. above ground, 1147-ft. above sea level. Latitude 42° 14' 52" Longitude 84° 24' 24". Ownership: Venture Technologies Group LLC, equity interest (Group Owner); Frank Washington, equity interest; Donald Wilson, equity interest. Lansing DMA. BPCDT-19991101AEC. Grant Date: March 10, 2000.

◆ **Kalamazoo (Ch. 5 ETV)**—WGVK-DT. Network Service: PBS. Grand Valley State U., 301 W. Fulton, Grand Rapids, MI 49504. Phone: 616-771-6666. Technical facilities: Channel No. 5 (76-82 MHz). 2.5-kw visual. Antenna: 572-ft. above av. terrain, 453-ft. above ground, 1433-ft. above sea level. Latitude 42° 18' 23" Longitude 85° 39' 25". Ownership: Grand Valley State U. Grand Rapids-Kalamazoo-Battle Creek DMA. BPEDT-20000214AAP.

◆ **Kalamazoo (Ch. 45)**—WLLA-DT. Network Service: WBN. Christian Faith Broadcast Inc., Box 247, Castalia, OH 44824. Phone: 419-684-5311. Technical facilities: Channel No. 45 (656-662 MHz). 51.3-kw max. visual. Antenna: 984-ft. above av. terrain, 965-ft. above ground. Latitude 42° 33' 52" Longitude 85° 27' 31". Ownership: Christian Faith Broadcast Inc. (Group Owner). Grand Rapids-Kalamazoo-Battle Creek DMA. BPCDT-19991108AAD.

◆ **Kalamazoo (Ch. 2)**—WWMT-DT. Network Service: CBS. Freedom Broadcasting of Michigan Inc., 590 W. Maple St., Kalamazoo, MI 49008. Phones: 616-637-2200; 616-385-3333. Technical facilities: Channel No. 2 (54-60 MHz). 10-kw visual. Antenna: 1001-ft. above av. terrain, 1043-ft. above ground, 770-ft. above sea level. Latitude 42° 37' 56" Longitude 85° 32' 16". Transmitter: 0.25-mi. E. of Bradley & Patterson Rds., Yankee Springs area. News Services: CBS Newspath, CNN NewsSource. Ownership: Freedom Broadcasting Inc. (Group Owner). Personnel: Dick Appleton, General Manager; Jim Steffey, Chief Engineer; Jim Wareham, Sales Manager. Grand Rapids-Kalamazoo-Battle Creek DMA. BPCDT-990729KE.

◆ **Lansing (Ch. 51)**—WLAJ-DT. Network Service: ABC. Freedom Broadcasting of Michigan Inc., 5815 S. Pennsylvania Ave., Lansing, MI 48911. Studio: 5815 S. Pennsylvania Ave., Lansing, MI

48911. Phone: 517-394-5300. Fax: 517-887-0077. Web site: <http://www.wlaj.com>. Technical facilities: Channel No. 51 (692-698 MHz). 1000-kw max. visual. Antenna: 981-ft. above av. terrain, 988-ft. above ground. Latitude 42° 25' 13" Longitude 84° 31' 25". Transmitter: 4543 Baseline Rd., Rives Junction. News Services: ABC NewsOne, AP, CNN NewsSource. Ownership: Freedom Broadcasting Inc. (Group Owner). Personnel: Jim Wareham, General Manager; Larry Estlack, Engineering & Operations Director; Paul Crockett, Sales Manager; Mike Winsky, Chief Engineer. Lansing DMA. BPCDT-19991029ABU. Scheduled to begin: May 1, 2002.

◆ **Lansing (Ch. 38)**—WSYM-DT. Network Service: FOX. Journal Broadcast Corp., 3355 S. Valley View Blvd., Las Vegas, NV 89102. Phone: 702-876-1313. Technical facilities: Channel No. 38 (614-620 MHz). 1000-kw max. visual. Antenna: 922-ft. above av. terrain, 932-ft. above ground. Latitude 42° 28' 03" Longitude 84° 39' 06". Ownership: Journal Broadcast Group Inc. (Group Owner). Lansing DMA. BPCDT-19991101AIA.

† **Manistee (Ch. 17 ETV)**—WCMW-DT. Network Service: PBS. Central Michigan U., 3965 E. Broomfield Rd., Mount Pleasant, MI 48859. Phone: 517-774-3105. Technical facilities: Channel No. 17 (488-494 MHz). 50-kw max. visual. Antenna: 341-ft. above av. terrain, 272-ft. above ground. Latitude 44° 03' 57" Longitude 86° 19' 58". Ownership: Central Michigan U. Traverse City-Cadillac DMA. BPEDT-20000403AAR. Grant Date: February 22, 2001.

◆ **Marquette (Ch. 35)**—WLUC-DT. Network Service: NBC. WLUC License Subsidiary Inc., 177 U.S. 41 E., Negaunee, MI 49866. Phone: 906-475-4161. Technical facilities: Channel No. 35 (596-602 MHz). 960-kw max. visual. Antenna: 837-ft. above av. terrain, 812-ft. above ground. Latitude 46° 20' 11" Longitude 87° 50' 55". Ownership: Raycom Media Inc. (Group Owner). Represented (legal): Covington & Burling. Personnel: Brad Van Sluyters, General Manager; Sonny Reschka, Chief Engineer. Marquette DMA. BPCDT-19991025AEP. Grant Date: May 12, 2000.

◆ **Mount Clemens (Ch. 39)**—WADL-DT. Network Service: Independent. Adell Broadcasting Inc., 35000 Adell Dr., Clinton Twp., MI 48035-2814. Phone: 810-790-3838. Technical facilities: Channel No. 39 (620-626 MHz). 189-kw max. visual. Antenna: 558-ft. above av. terrain, 561-ft. above ground, 1152-ft. above sea level. Latitude 42° 33' 15" Longitude 82° 53' 15". Transmitter: 35000 Adell Rd. Requests modification of CP for change to 1000-kw max. visual. BPCDT-20000501ABI. Ownership: Adell Broadcasting Corp. (Group Owner). Detroit DMA. BPCDT-990614KF. Grant Date: March 30, 2000.

◆ **Mount Pleasant (Ch. 56 ETV)**—WCMU-DT. Network Service: PBS. Central Michigan U., 3965 E. Broomfield Rd., Mount Pleasant, MI 48859. Phone: 517-744-3105. Technical facilities: Channel No. 56 (722-728 MHz). 200-kw max. visual. Antenna: 1145-ft. above av. terrain, 997-ft. above ground. Latitude 43° 36' 41" Longitude 85° 03' 31". Ownership: Central Michigan U. Flint-Saginaw-Bay City DMA. BPEDT-20000404AAP.

◆ **Muskegon (Ch. 24)**—WTLJ-DT. Network Service: TBN. Tri-State Christian TV Inc., Box 1010, Marion, IL 62959. Studio: 10290 48th St., Allendale, MI 49401. Phone: 618-997-9333. Technical facilities: Channel No. 24 (530-536 MHz). 1000-kw max. visual. Antenna: 922-ft. above av. terrain, 919-ft. above ground, 1598-ft. above sea level. Latitude 42° 57' 25" Longitude 85° 54' 07". Transmitter: Side of existing tower at 10290 48th Ave. Ownership: Tri-State Christian TV Inc. (Group Owner). Personnel: Vic Van Deventer, Station Manager; Frank Agre, Chief Engineer. Grand Rapids-Kalamazoo-Battle Creek DMA. BPCDT-990803LG.

◆ **Onondaga (Ch. 57)**—WILX-DT. Network Service: NBC. Benedek License Corp., 500 American Rd., Lansing, MI 48911. Phone: 517-393-0110. Technical facilities: Channel No. 57 (728-734 MHz). 946.7-kw max. visual. Antenna: 981-ft. above av. terrain, 958-ft. above ground. Latitude 42° 26' 33" Longitude 84° 34' 21". Ownership: Benedek Broadcasting Co. LLC (Group Owner). Lansing DMA. BPCDT-19991028ACS. Grant Date: May 12, 2000.

◆ **Saginaw (Ch. 48)**—WAQP-DT. Network Service: Independent. Tri-State Christian TV Inc., Box 1010, Marion, IL 62959. Studio: 2865 Trautner Dr., Saginaw, MI 48604. Phones: 618-997-9333; 989-249-5969. E-mail: waqp@tct-net.org. Web site: <http://www.tct-net.org>. Technical facilities: Channel No. 48 (674-680 MHz). 500-kw max. visual. Antenna: 942-ft. above av. terrain, 965-ft. above ground, 1575-ft. above sea level. Latitude 43° 13' 18" Longitude 84° 03' 14". Transmitter: Side of existing tower located at 7114 W. Gary Rd., Chesaning. Ownership: Tri-State Christian TV Inc. (Group Owner). Represented (legal): Colby M. May. Personnel: Michael Socier, Station Manager; Ronald L. Booth, Chief Engineer. Flint-Saginaw-Bay City DMA. BPCDT-990803LI. Scheduled to begin: May 1, 2002.

◆ **Saginaw (Ch. 30)**—WEYI-DT. Network Service: NBC. STC License Co., 720 2nd Ave. S, St. Petersburg, FL 33701. Phone: 727-821-7900. Technical facilities: Channel No. 30 (566-572 MHz). 203-kw max. visual. Antenna: 814-ft. above av. terrain, 820-ft. above ground. Latitude 43° 13' 01" Longitude 83° 43' 17". Ownership: Sunrise Television Corp. Station is controlled by Smith Broadcasting Partners LP (Group Owner). Represented (sales): Continental Television Sales. Flint-Saginaw-Bay City DMA. BPCDT-19991022AAU. Grant Date: April 28, 2000.

◆ **Sault Ste. Marie (Ch. 56)**—WGTO-DT. Network Service: ABC. Scanlan Communications Inc., 201 E. Front St., Traverse City, MI 49684. Phone: 616-946-2900. Technical facilities: Channel No. 56 (722-728 MHz). 70-kw max. visual. Antenna: 902-ft. above av. terrain, 775-ft. above ground. Latitude 46° 03' 08" Longitude 84° 06' 38". Ownership: Scanlan Communications Inc. (Group Owner). Represented (legal): Latram & Watkins. Represented (engineering): du Treil, Lundin & Rackley Inc. Personnel: Todd Ruonavaara, Vice President & General Manager; Jay Zacharias, Chief Engineer. Traverse City-Cadillac DMA. BPCDT-19991027ABT. Grant Date: June 7, 2000.

◆ **Sault Ste. Marie (Ch. 49)**—WWUP-DT. Network Service: CBS. Heritage Broadcasting Co. of Michigan, Box 627, Cadillac, MI 49601. Phone: 231-775-3478. Technical facilities: Channel No. 49 (680-686 MHz). 950.4-kw max. visual. Antenna: 1214-ft. above av. terrain, 1090-ft. above ground. Latitude 46° 03' 36" Longitude 84° 05' 57". Ownership: Heritage Broadcasting Group (Group Owner). Traverse City-Cadillac DMA. BPCDT-19991021ACO. Grant Date: March 9, 2001.

◆ **Traverse City (Ch. 31)**—WGTV-DT. Network Service: ABC. Scanlan Communications Inc., 201 E. Front St., Traverse City, MI 49684. Phone: 616-946-2900. Technical facilities: Channel No. 31 (572-578 MHz). 78-kw max. visual. Antenna: 1240-ft. above av. terrain, 1160-ft. above ground. Latitude 44° 44' 53" Longitude 85° 04' 08". Ownership: Scanlan Communications Inc. (Group Owner). Represented (sales): Continental Television Sales. Represented (legal): Latham & Watkins. Represented (engineering): du Treil, Lundin & Rackley Inc. Personnel: Todd Ruonavaara, General Manager, Chris Webb, Sales Manager, Jay Zacharias, Chief Engineer. Traverse City-Cadillac DMA. BPCDT-19991027ABX.

Traverse City (Ch. 50)—WPBN-DT. Network Service: NBC. WPBN/WTOM License Subsidiary Inc., Box 546, Traverse City, MI 49685. Phone: 616-647-7770. Technical facilities: Channel No. 50 (686-692 MHz). 1000-kw max. visual. Antenna: 1243-ft. above av. terrain, 955-ft. above ground. Latitude 44° 16' 33" Longitude 85° 42' 49". Ownership: Raycom Media Inc. (Group Owner). Represented (sales): Harrington, Righter & Parsons Inc. Traverse City-Cadillac DMA. BPCDT-19991025ADJ. Grant Date: May 12, 2000.

◆ **Vanderbilt (Ch. 59)**—WFXV-DT. Network Service: FOX. Rockfleet Broadcasting II LLC, 7669 S. 45 Mile Rd., Cadillac, MI 49601. Phone: 231-775-9813. Technical facilities: Channel No. 59 (740-746 MHz). 1000-kw max. visual. Antenna: 896-ft. above av. terrain, 433-ft. above ground. Latitude 45° 10' 12" Longitude 84° 45' 04". Ownership: Rockfleet Broadcasting II Inc. (Group Owner). Traverse City-Cadillac DMA. BPCDT-19991101AJL.

Minnesota

Alexandria (Ch. 24)—KCCO-DT. Network Service: CBS. CBS Broadcasting Inc., 600 New Hampshire Ave. NW, Suite 1200, Washington, DC 20037. Phone: 202-457-4602. Technical facilities: Channel No. 24 (530-536 MHz). 674.9-kw max. visual. Antenna: 1001-ft. above av. terrain, 954-ft. above ground. Latitude 45° 41' 10" Longitude 95° 08' 03". Ownership: Viacom International Inc. (Group Owner). Minneapolis-St. Paul DMA. BPCDT-19991025ACO. Grant Date: April 28, 2000.

Alexandria (Ch. 14)—KSAX-DT. Network Service: ABC. KSAX-TV Inc., 415 Fillmore St., Alexandria, MN 56308. Phone: 320-763-5729. Technical facilities: Channel No. 14 (470-476 MHz). 90-kw max. visual. Antenna: 1112-ft. above av. terrain, 1109-ft. above ground. Latitude 45° 41' 59" Longitude 95° 10' 35". Ownership: Hubbard Broadcasting Inc. (Group Owner). Minneapolis-St. Paul DMA. BPCDT-19991027AAV. Grant Date: May 14, 2001.

† **Appleton (Ch. 31 ETV)**—KWCM-DT. Network Service: PBS. West Central Minnesota ETV Inc., 120 W. Schlieman, Appleton, MN 56208. Phone: 320-289-2622. Technical facilities: Channel No. 31 (572-578 MHz). 1000-kw max. visual. Antenna: 1195-ft. above av. terrain, 1173-ft. above ground. Latitude 45° 10' 03" Longitude 96° 00' 02". Ownership: West Central Minnesota ETV Corp. Minneapolis-St. Paul DMA. BPCDT-20000501AIK. Grant Date: February 12, 2001.

Austin (Ch. 33)—KAAL-DT. Network Service: ABC. Hubbard Broadcasting Inc., 3415 University Ave., St. Paul, MN 55114-2099. Phone: 651-642-4212. Technical facilities: Channel No. 33 (584-590 MHz). 1000-kw max. visual. Antenna: 968-ft. above av. terrain, 904-ft. above ground. Latitude 43° 37' 42" Longitude 93° 09' 12". Ownership: Hubbard Broadcasting Inc. (Group Owner). Represented (sales): Millennium Sales & Marketing. Rochester-Mason City-Austin DMA. BPCDT-19991022ABU. Grant Date: January 28, 2000.

◆ **†Austin (Ch. 20 ETV)**—KSMQ-DT. Network Service: PBS. Independent School District 492, 2000 8th Ave. NW, Austin, MN 55912. Phone: 507-433-0678. Technical facilities: Channel No. 20 (506-512 MHz). 200-kw max. visual. Antenna: 610-ft. above av. terrain, 646-ft. above ground. Latitude 43° 40' 35" Longitude 93° 00' 12". Ownership: Independent School District No. 492. Rochester-Mason City-Austin DMA. BPCDT-20000501AGW.

† **Bemidji (Ch. 18 ETV)**—KAWE-DT. Network Service: PBS. Northern Minnesota Public Television Inc., BSU, Box 9, 1500 Birchmont Dr. NE, Bemidji, MN 56601. Phone: 218-751-3407. Technical facilities: Channel No. 18 (494-500 MHz). 50-kw max. visual. Antenna: 819-ft. above av. terrain, 785-ft. above ground, 2205-ft. above sea level. Latitude 47° 42' 03" Longitude 94° 29' 15". Transmitter: 2.75-mi. SE of Blackduck. Ownership: Northern Minnesota Public TV Inc. Minneapolis-St. Paul DMA. BPCDT-20000203AAF. Grant Date: March 29, 2001.

† **Brainerd (Ch. 28 ETV)**—KAWB-DT. Network Service: PBS. Northern Minnesota Public Television Inc., BSU, Box 9, 1500 Birchmont Dr. NE, Bemidji, MN 56601. Phone: 218-751-3407. Technical facilities: Channel No. 28 (554-560 MHz). 46.8-kw max. visual. Antenna: 745-ft. above av. terrain, 653-ft. above ground, 2024-ft. above sea level. Latitude 46° 25' 21" Longitude 94° 27' 42". Transmitter: E of Rte. 1 & 6.1-mi. N of Hwy. 210 & Rte. 1 intersection. Ownership: Northern Minnesota Public TV Inc. Minneapolis-St. Paul DMA. BPCDT-20000203AAE. Grant Date: June 23, 2000.

Duluth (Ch. 33)—KDLH-DT. Network Service: CBS. Benedek License Corp., 425 W. Superior St., Duluth, MN 55802. Phone: 218-733-0303. Technical facilities: Channel No. 33 (584-590 MHz). 505.5-kw max. visual. Antenna: 991-ft. above av. terrain, 761-ft. above ground. Latitude 46° 47' 07" Longitude 92° 07' 15". Ownership: Benedek Broadcasting Co. LLC (Group Owner). Personnel: Gil Buettner, General Manager, Thom Pritz, Sales Manager, Terry Van Dell, Chief Engineer. Duluth-Superior DMA. BPCDT-19991028ADK. Grant Date: May 12, 2000.

Duluth (Ch. 17)—KQDS-DT. Network Service: Independent. KQDS Acquisition Corp., Box 9115, Fargo, ND 58106. Phone: 701-277-1515. Technical facilities: Channel No. 17 (488-494 MHz). 1000-kw max. visual. Antenna: 981-ft. above av. terrain, 763-ft. above ground. Latitude 46° 47' 37" Longitude 92° 07' 03". Ownership: KQDS Acquisition Corp. (Group Owner). Represented (sales): Millennium Sales & Marketing. Duluth-Superior DMA. BPCDT-19991028ABI. Grant Date: June 6, 2001.

◆ **Duluth (Ch. 43)**—WDIO-DT. Network Service: ABC. WDIO-TV LLC, 10 Observation Rd., Duluth, MN 55811. Phone: 218-727-6864. Technical facilities: Channel No. 43 (644-650 MHz). 1000-kw

max. visual. Antenna: 879-ft. above av. terrain, 696-ft. above ground. Latitude 46° 47' 15" Longitude 92° 07' 21". News Services: AP, Conus. Ownership: Hubbard Broadcasting Inc. (Group Owner). Personnel: George Couture, General Manager, Joe Golden, Sales Manager, Mike Hatelstad, Chief Engineer. Duluth-Superior DMA. BPCDT-19991027ABA.

† **Duluth-Superior, WI (Ch. 38 ETV)**—WDOE-DT. Network Service: PBS. Duluth-Superior Area Educational TV Corp., 1202 E. University Circle, Duluth, MN 55811. Phone: 218-724-8567. Technical facilities: Channel No. 38 (614-620 MHz). 1000-kw max. visual. Antenna: 912-ft. above av. terrain, 679-ft. above ground, 2028-ft. above sea level. Latitude 46° 47' 30" Longitude 92° 07' 21". Ownership: Duluth-Superior Area ETV Corp. Duluth-Superior DMA. BPCDT-20000501AID. Grant Date: May 18, 2001.

Hibbing (Ch. 36)—WIRT-DT. Network Service: ABC. WDIO-TV LLC, 10 Observation Rd., Duluth, MN 55811. Phone: 218-727-6864. Technical facilities: Channel No. 36 (602-608 MHz). 524-kw max. visual. Antenna: 692-ft. above av. terrain, 495-ft. above ground. Latitude 47° 22' 53" Longitude 92° 57' 15". Ownership: Hubbard Broadcasting Inc. (Group Owner). Duluth-Superior DMA. BPCDT-19991027ABC. Grant Date: June 1, 2001.

Mankato (Ch. 38)—KEYC-DT. Network Service: CBS. United Communications Corp., 715 58th St., Kenosha, WI 53140. Studio: 1570 Outlook Dr., N. Mankato MN 56001. Phone: 507-625-7905. Fax: 507-625-5745. Technical facilities: Channel No. 38 (614-620 MHz). 1000-kw max. visual. Antenna: 954-ft. above av. terrain, 972-ft. above ground. Latitude 43° 56' 13" Longitude 94° 24' 38". News Service: AP. Ownership: United Communications Corp. (Group Owner). Represented (sales): Continental Television Sales. Represented (legal): Wood, Maines & Brown Chartered. Represented (engineering): Cavell, Mertz & Davis Inc. Personnel: Dennis Wahlstrom, General Manager, John Ginther, Sales Manager, Merv Steffen, Chief Engineer. Mankato DMA. BPCDT-20000321AAO. Grant Date: January 29, 2001.

Minneapolis (Ch. 35)—KARE-DT. Network Service: NBC. Multimedia Holdings Corp., 1101 N. Central Ave., Phoenix, AZ 85004. Phone: 763-546-1111. Technical facilities: Channel No. 35 (596-602 MHz). Antenna: 1427-ft. above av. terrain, 1339-ft. above ground, 2333-ft. above sea level. Latitude 45° 03' 44" Longitude 93° 08' 21". Transmitter: 960 County Rd. F, Shoreview. Requests modification of CP for change to 1000-kw max. visual. BPCDT-20000501ADL. Ownership: Gannett Broadcasting Group (Group Owner). Represented (engineering): Cavell, Mertz & Davis Inc. Minneapolis-St. Paul DMA. BPCDT-980730KL. Grant Date: May 21, 1999.

Minneapolis (Ch. 22)—KMWB-DT. Network Service: WBN. KLTG Licensee LLC, 10706 Beaver Dam Rd., Cockeysville, MD 21030. Phone: 651-645-2300. Technical facilities: Channel No. 22 (518-524 MHz). 1000-kw max. visual. Antenna: 1345-ft. above av. terrain, 1253-ft. above ground. Latitude 45° 03' 44" Longitude 93° 08' 21". Ownership: Sinclair Broadcast Group Inc. (Group Owner). Represented (sales): Millennium Sales & Marketing. Minneapolis-St. Paul DMA. BPCDT-19991027ADG. Grant Date: June 8, 2001.

Minneapolis (Ch. 44)—KSTC-DT. Network Service: Independent. Hubbard Broadcasting Inc., 3415 University Ave., St. Paul, MN 55114-2099. Studio: 3415 University Ave., St. Paul, MN 55114-2099. Phone: 651-645-4500. Fax: 651-642-4172. Technical facilities: Channel No. 44 (650-656 MHz). 82-kw max. visual. Antenna: 1230-ft. above av. terrain, 1135-ft. above ground. Latitude 45° 03' 44" Longitude 93° 08' 21". Ownership: Hubbard Broadcasting Inc. (Group Owner). Personnel: Edward Piette, General Manager, Fran Perpich-Hedtko, Sales Manager, Dick Rice, Chief Engineer, Glenna Sorensen, Business Manager. Minneapolis-St. Paul DMA. BPCDT-19991029AGQ. Grant Date: March 10, 2000.

Minneapolis (Ch. 32)—WCCO-DT. Network Service: CBS. CBS Broadcasting Inc., 600 New Hampshire Ave. NW, Suite 1200, Washington, DC 20037. Phone: 202-457-4602. Technical facilities: Channel No. 32 (578-584 MHz). 1000-kw max. visual. Antenna: 1421-ft. above av. terrain, 1339-ft. above ground, 2336-ft. above sea level. Latitude 45° 03' 44" Longitude 93° 08' 21". Transmitter: 960 County Rd. F, Shoreview. Ownership: Viacom International Inc. (Group Owner). Minneapolis-St. Paul DMA. BPCDT-980730KN. Grant Date: May 21, 1999.

Minneapolis (Ch. 21)—WFTC-DT. Network Service: FOX. Fox Television Stations Inc., 5151 Wisconsin Ave. NW, Washington, DC 20016. Phone: 210-822-2828. Technical facilities: Channel No. 21 (512-518 MHz). 1000-kw max. visual. Antenna: 1155-ft. above av. terrain, 1155-ft. above ground. Latitude 45° 04' 30" Longitude 93° 07' 27". Ownership: Fox Television Stations Inc. (Group Owner). Represented (sales): Millennium Sales & Marketing. Represented (legal): Hogan & Hartson LLP. Minneapolis-St. Paul DMA. BPCDT-981201KF. Grant Date: October 5, 2000.

Redwood Falls (Ch. 27)—KRWF-DT. Network Service: ABC. KSAX-TV Inc., 415 Fillmore St., Alexandria, MN 56308. Phone: 320-763-5729. Technical facilities: Channel No. 27 (548-554 MHz). 58-kw max. visual. Antenna: 495-ft. above av. terrain, 495-ft. above ground. Latitude 44° 29' 03" Longitude 95° 29' 27". Requests modification of CP for change to 1000-kw max. visual. BPCDT-20000518AAO. Ownership: Hubbard Broadcasting Inc. (Group Owner). Minneapolis-St. Paul DMA. BPCDT-19991027ABN. Grant Date: February 22, 2001.

Rochester (Ch. 46)—KXLT-DT. Network Service: FOX. Shockley Communications Acquisition LLC, 1050 17th St. NW, Suite 1200, Washington, DC 20036. Studio: 6301 Bandel Rd. NW, Rochester, MN 55901. Phone: 507-252-4747. Technical facilities: Channel No. 46 (662-668 MHz). 1000-kw max. visual. Antenna: 1125-ft. above av. terrain, 1132-ft. above ground. Latitude 43° 38' 34" Longitude 92° 31' 35". News Services: AP, Fox NewsEdge. Ownership: Shockley Communications Corp. Represented (sales): Millennium Sales & Marketing. Represented (legal): Rosenman & Colin LLP. Represented (engineering): John F. X. Browne & Associates PC. Personnel: Sheryl Barlow, Sales Manager, John J. Beck, Chief Engineer. Rochester-Mason City-Austin DMA. BPCDT-19991026ABN. Grant Date: October 31, 2000.

Rochester (Ch. 36)—KTTC-DT. Network Service: NBC. KTTC Television Inc., 601 First Ave. SW, Rochester, MN 55902. Phone: 507-288-4444. Technical facilities: Channel No. 36 (602-608 MHz). 1000-kw max. visual. Antenna: 1076-ft. above av. terrain, 1076-ft. above ground. Latitude 43° 38'

Minnesota—Digital Construction Permits & Applications

34° Longitude 92° 31' 35". Transmitter: 19824 760th Ave., Ostrander. Ownership: Quincy Broadcasting Co. (Group Owner). Personnel: Jerry Watson, General Manager; Liz Dahlen, General Sales Manager; Tim Morgan, Chief Engineer; Dennis Grant, News Director. Rochester-Mason City-Austin DMA. BPCDT-19991101F. Grant Date: January 4, 2001.

St. Cloud (Ch. 40)—KPXM-DT. Network Service: PAX. Paxson Minneapolis License Inc., 601 Clearwater Park Rd., West Palm Beach, FL 33401. Studio: 22601 176th St., Big Lake, MN 55309. Phone: 561-659-4122. Fax: 561-659-4754. Technical facilities: Channel No. 40 (626-632 MHz). 1000-kw max. visual. Antenna: 1411-ft. above av. terrain, 1421-ft. above ground, 2366-ft. above sea level. Latitude 45° 23' 00" Longitude 93° 42' 30". Transmitter: 22727 176th St., Big Lake. Ownership: Paxson Communications Corp. (Group Owner). Personnel: Dave Petersen, General Manager; John W. Bachelor, Chief Engineer. Minneapolis-St. Paul DMA. BPCDT-990309KE. Grant Date: February 22, 2001.

St. Paul (Ch. 50)—KSTP-DT. Network Service: ABC. Hubbard Broadcasting Inc., 3415 University Ave., St. Paul, MN 55114-2099. Studio: 3415 University Ave., St. Paul, MN 55114-2099. Phones: 651-642-4209; 651-642-4212. Fax: 651-642-4103. Technical facilities: Channel No. 50 (686-692 MHz). 1000-kw max. visual. Antenna: 1421-ft. above av. terrain, 1335-ft. above ground, 2333-ft. above sea level. Latitude 45° 03' 44" Longitude 93° 08' 21". Transmitter: 960 County Rd. F, 4-mi. E of Lexington Ave., Shoreview. Satellite Earth Station: Scientific-Atlanta, 5.5-meter. Multichannel TV Sound: Stereo only. Ownership: Hubbard Broadcasting Inc. (Group Owner). Represented (engineering): du Treil, Lundin & Rackley Inc. Personnel: Ed Piette, General Manager; Trey Fabacher, Sales Manager; Dick Rice, Engineering Director; Larry Wefring, Research Director. Minneapolis-St. Paul DMA. BPCDT-980731KG. Grant Date: May 21, 1999.

†St. Paul (Ch. 34 ETV)—KTCA-DT. Network Service: PBS. Twin Cities Public Television, 172 E. 4th St., St. Paul, MN 55101. Phone: 651-222-1717. Web site: <http://www.ktca.org>. Technical facilities: Channel No. 34 (590-596 MHz). 924-kw max. visual. Antenna: 1355-ft. above av. terrain, 1358-ft. above ground, 2267-ft. above sea level. Latitude 45° 03' 29.50" Longitude 93° 07' 27.00". Transmitter: 540 Gramsie Rd., Shoreview. Ownership: Twin Cities Public Television Inc. Minneapolis-St. Paul DMA. BPEDT-20000331AAX. Grant Date: June 1, 2001.

†St. Paul (Ch. 16 ETV)—KTCL-DT. Network Service: PBS. Twin Cities Public Television Inc., 172 E. 4th St., St. Paul, MN 55101. Phone: 651-222-1717. E-mail: thetube@ktca.org. Web site: <http://www.ktca.org>. Technical facilities: Channel No. 16 (482-488 MHz). 50-kw max. visual. Antenna: 1293-ft. above av. terrain, 1312-ft. above ground, 2211-ft. above sea level. Latitude 45° 03' 30" Longitude 93° 07' 27". Transmitter: 540 Gramsie Rd., Shoreview. Multichannel TV Sound: Stereo and separate audio program. Ownership: Twin Cities Public Television Inc. Represented (sales): Bill Hanley. Represented (legal): Arnold & Porter. Represented (engineering): Bruce Jacobs. Minneapolis-St. Paul DMA. BPEDT-980728KE. Grant Date: September 25, 1998.

◆ **Thief River Falls (Ch. 57)**—KBRR-DT. Network Service: FOX. Red River Broadcast Co. LLC, Box 9115, Fargo, ND 58106. Phone: 701-277-1515. Technical facilities: Channel No. 57 (728-734 MHz). 20-kw max. visual. Antenna: 371-ft. above av. terrain, 362-ft. above ground. Latitude 48° 01' 19" Longitude 96° 22' 12". Ownership: Red River Broadcast Corp. (Group Owner). Fargo-Valley City DMA. BPCDT-20000501ABR.

◆ **Walker (Ch. 20)**—KCCW-DT. Network Service: CBS. CBS Broadcasting Inc., Suite 1200, 600 New Hampshire Ave. NW, Washington, DC 20037. Phone: 202-457-4602. Technical facilities: Channel No. 20 (506-512 MHz). 718.7-kw max. visual. Antenna: 853-ft. above av. terrain, 850-ft. above ground. Latitude 46° 56' 05" Longitude 94° 27' 19". Ownership: Viacom International Inc. (Group Owner). Minneapolis-St. Paul DMA. BPCDT-19991025ACM.

† **Worthington (Ch. 15 ETV)**—KSMN-DT. Network Service: PBS. West Central Minnesota ETV Inc., 120 W. Schlieman, Appleton, MN 56208. Phone: 320-289-2622. Technical facilities: Channel No. 15 (476-482 MHz). 200-kw max. visual. Antenna: 952-ft. above av. terrain, 830-ft. above ground. Latitude 43° 53' 52" Longitude 95° 56' 50". Ownership: West Central Minnesota ETV Corp. Sioux Falls-Mitchell DMA. BPEDT-20000501AII. Grant Date: February 12, 2001.

Mississippi

Biloxi (Ch. 39)—WLOX-DT. Network Service: ABC. Cosmos Broadcasting Corp., Box 4596, Biloxi, MS 39535. Studio: 208 DeBuys Rd., Biloxi, MS 39531. Phone: 228-896-1313. Fax: 228-896-0729. Technical facilities: Channel No. 39 (620-626 MHz). 1000-kw max. visual. Antenna: 1240-ft. above av. terrain, 1161-ft. above ground. Latitude 30° 43' 23" Longitude 89° 05' 28". Transmitter: 3 mi. NE of McHenry. Ownership: Cosmos Broadcasting Corp. (Group Owner). Represented (sales): Continental Television Sales. Represented (legal): Dow, Lohnes & Albertson PLLC. Represented (engineering): du Treil, Lundin & Rackley Inc. Personnel: Leon Long, General Manager; Bobby Edwards, Sales Manager; Jim Fleming, Chief Engineer. Biloxi-Gulfport DMA. BPCDT-19991101ACA. Grant Date: January 22, 2001.

† **Biloxi (Ch. 16 ETV)**—WMAH-DT. Network Service: PBS. Mississippi Authority for ETV, Jackson, MS 34215-1101. Phone: 601-432-6565. Fax: 601-432-6311. Technical facilities: Channel No. 16 (482-488 MHz). 150-kw max. visual. Antenna: 1545-ft. above av. terrain, 1512-ft. above ground, 1686-ft. above sea level. Latitude 30° 45' 18" Longitude 88° 56' 44". Ownership: Mississippi Authority for ETV. Biloxi-Gulfport DMA. BPEDT-20000110AAC. Grant Date: March 26, 2001.

† **Bude (Ch. 18 ETV)**—WMAU-DT. Network Service: PBS. Mississippi Authority for ETV, 3825 Ridgewood Rd., Jackson, MS 39211. Phone: 601-432-6565. Technical facilities: Channel No. 18 (494-500 MHz). 1000-kw max. visual. Antenna: 1119-ft. above av. terrain, 1033-ft. above ground, 1519-ft. above sea level. Latitude 31° 22' 22" Longitude 90° 45' 04". Transmitter: N side of Hwy. 98, 8.3-mi. SE of Bude. Ownership: Mississippi Authority for ETV. Jackson, MS DMA. BPEDT-20000501AHS. Grant Date: February 12, 2001.

Columbus (Ch. 35)—WCBI-DT. Network Service: CBS. Columbus Television Inc., 201 5th St., Columbus, MS 39703. Phone: 601-327-4444. Technical facilities: Channel No. 35 (596-602 MHz). 708-kw max. visual. Antenna: 1916-ft. above av. terrain, 1680-ft. above ground. Latitude 33° 45' 06" Longitude 88° 52' 40". Ownership: Imes Communications (Group Owner). Represented (sales): Millennium Sales & Marketing. Columbus-Tupelo-West Point DMA. BPCDT-19991029AES. Grant Date: March 30, 2000.

Greenville (Ch. 54)—WABG-DT. Network Service: ABC. Mississippi Broadcasting Partners, 849 Washington Ave., Greenville, MS 38701. Phone: 601-332-0949. Technical facilities: Channel No. 54 (710-716 MHz). 1000-kw max. visual. Antenna: 1877-ft. above av. terrain, 1877-ft. above ground. Latitude 33° 22' 23" Longitude 90° 32' 25". Ownership: Bahakel Communications Ltd. (Group Owner). Represented (sales): Continental Television Sales. Greenwood-Greenville DMA. BPCDT-19991013ABI.

Greenville (Ch. 17)—WXVT-DT. Network Service: CBS. Saga Broadcasting Corp., 73 Kercheval Ave., Grosse Pointe Farms, MI 48236. Phone: 313-886-7070. Technical facilities: Channel No. 17 (488-494 MHz). 98.9-kw max. visual. Antenna: 889-ft. above av. terrain, 820-ft. above ground. Latitude 33° 39' 26" Longitude 90° 42' 18". Ownership: Saga Communications Inc. (Group Owner). Greenwood-Greenville DMA. BPCDT-19991019ABP. Grant Date: May 3, 2001.

† **Greenwood (Ch. 25 ETV)**—WMAO-DT. Network Service: PBS. Mississippi Authority for ETV, 3825 Ridgewood Rd., Jackson, MS 39211. Phone: 601-432-6565. Technical facilities: Channel No. 25 (536-542 MHz). 625-kw max. visual. Antenna: 1040-ft. above av. terrain, 1037-ft. above ground, 1152-ft. above sea level. Latitude 33° 22' 34" Longitude 90° 32' 32". Transmitter: 3.2-mi. NE of Inverness. Ownership: Mississippi Authority for ETV. Greenwood-Greenville DMA. BPEDT-20000501AHB. Grant Date: June 1, 2001.

Gulfport (Ch. 48)—WXV-DT. Network Service: FOX. Morris Network of Mississippi Inc., Box 2500, Gulfport, MS 39505. Studio: 14351 Hwy. 49 N., Gulfport, MS 39503. Phone: 228-832-2525. Fax: 228-832-4442. Technical facilities: Channel No. 48 (674-680 MHz). 300-kw max. visual. Antenna: 1496-ft. above av. terrain, 1414-ft. above ground. Latitude 30° 44' 48" Longitude 89° 03' 30". News Services: AP, Fox NewsEdge. Ownership: Morris Network Inc. (Group Owner). Represented (sales): Millennium Sales & Marketing. Personnel: David Roberson, General Manager; Mel Hebert, Sales Manager; Ray Luke, Chief Engineer. Biloxi-Gulfport DMA. BPCDT-19991014ABJ. Grant Date: January 11, 2001.

Hattiesburg (Ch. 58)—WHLT-DT. Network Service: CBS. Media General Broadcasting Inc., Box 232, Hattiesburg, MS 39401-0232. Phone: 601-545-2077. Technical facilities: Channel No. 58 (734-740 MHz). 1000-kw max. visual. Antenna: 699-ft. above av. terrain, 607-ft. above ground. Latitude 31° 24' 20" Longitude 89° 14' 13". Ownership: Media General Inc. (Group Owner). Hattiesburg-Laurel DMA. BPCDT-19991025ADY. Grant Date: October 25, 2000.

Holly Springs (Ch. 41)—WBUY-DT. Network Service: TBN. Trinity Broadcasting Network Inc., 2442 Michelle Dr., Tustin, CA 92780. Phone: 714-957-9699. Technical facilities: Channel No. 41 (632-638 MHz). 500-kw max. visual. Antenna: 400-ft. above av. terrain, 403-ft. above ground. Latitude 34° 59' 20" Longitude 89° 41' 13". Ownership: Trinity Broadcasting Network Inc. (Group Owner). Memphis DMA. BPCDT-19991101AIC. Grant Date: March 7, 2001.

◆ **Jackson (Ch. 41)**—WBDB-DT. Network Service: WBN. WBDB License Corp., 5 Radnor Corp. Center, 100 Matsonford Rd., Suite 454, Radnor, PA 19087. Studio: 7440 Channel 16 Way Rd., Jackson, MS 39209. Phone: 601-922-1234. Fax: 601-922-0268. Technical facilities: Channel No. 41 (632-638 MHz). 1000-kw max. visual. Antenna: 1998-ft. above av. terrain, 1962-ft. above ground. Latitude 32° 11' 29" Longitude 90° 24' 22". Ownership: Pegasus Communications Inc. (Group Owner). Represented (engineering): du Treil, Lundin & Rackley Inc. Jackson, MS DMA. BPCDT-980825KH.

◆ **Jackson (Ch. 52)**—WJTV-DT. Network Service: CBS. Media General Broadcasting Inc., 333 E. Franklin St., Richmond, VA 23219. Phone: 804-649-6000. Technical facilities: Channel No. 52 (698-704 MHz). 1000-kw max. visual. Antenna: 1522-ft. above av. terrain, 1483-ft. above ground. Latitude 32° 14' 26" Longitude 90° 24' 15". Ownership: Media General Inc. (Group Owner). Jackson, MS DMA. BPCDT-19991025AEF.

Laurel (Ch. 28)—WDAM-DT. Network Service: NBC. WDAM License Subsidiary Inc., Box 835, Laurel, MS 39411. Phone: 601-544-4730. Technical facilities: Channel No. 28 (554-560 MHz). 1000-kw max. visual. Antenna: 420-ft. above av. terrain, 465-ft. above ground. Latitude 31° 27' 12" Longitude 89° 17' 05". Ownership: Raycom Media Inc. (Group Owner). Hattiesburg-Laurel DMA. BPCDT-19991025ADO. Grant Date: December 8, 1999.

Meridian (Ch. 31)—WGBC-DT. Network Service: NBC. Global Communications Inc., Box 2424, Meridian, MS 39302. Phone: 601-693-2424. Technical facilities: Channel No. 31 (572-578 MHz). 1000-kw max. visual. Antenna: 600-ft. above av. terrain, 358-ft. above ground. Latitude 32° 19' 39.50" Longitude 88° 41' 31.20". Ownership: Global Communications Inc. (Group Owner). Represented (sales): Millennium Sales & Marketing. Personnel: Marc D. Grossman, General Manager; Susan Ross, Sales Manager; Clyde Walker, Chief Engineer. Meridian DMA. BPCDT-19990921AAN. Grant Date: January 11, 2001.

◆ **†Meridian (Ch. 44 ETV)**—WMAW-DT. Network Service: PBS. Mississippi Authority for ETV, 3825 Ridgewood Rd., Jackson, MS 39211. Phone: 601-432-6565. Technical facilities: Channel No. 44 (650-656 MHz). 880-kw max. visual. Antenna: 1211-ft. above av. terrain, 1040-ft. above ground, 1670-ft. above sea level. Latitude 32° 08' 18" Longitude 89° 05' 36". Transmitter: 5.5-mi. W of Rose Hill. Ownership: Mississippi Authority for ETV. Meridian DMA. BPEDT-20000501AHT.

Meridian (Ch. 26)—WMDN-DT. Network Service: CBS. WMDN Inc., Box 2424, Meridian, MS 39302. Phone: 601-693-2424. Technical facilities: Channel No. 26 (542-548 MHz). 1000-kw max. visual. Antenna: 542-ft. above av. terrain, 300-ft. above ground. Latitude 32° 19' 39.54" Longitude 88° 41' 31.24". Transmitter: 1151 Crestview Circle. Ownership: Frank K. Spain. Represented

(sales): Millennium Sales & Marketing. Personnel: Marc D. Grossman, General Manager; Susan Ross, Sales Manager; Clyde Walker, Chief Engineer. Meridian DMA. BPCDT-990820KE. Grant Date: January 10, 2001.

◆ **Meridian (Ch. 49)**—WTKO-DT. Network Service: ABC. Benedek License Corp., Box 2988, 815 23rd Ave., Meridian, MS 39301. Phone: 601-693-1441. Technical facilities: Channel No. 49 (680-686 MHz). 175-kw max. visual. Antenna: 541-ft. above av. terrain, 275-ft. above ground. Latitude 32° 19' 38" Longitude 88° 41' 28". Ownership: Benedek Broadcasting Co. LLC (Group Owner). Represented (sales): Continental Television Sales. Meridian DMA. BPCDT-19991028ADD.

† **Mississippi State (Ch. 38 ETV)**—WMAB-DT. Network Service: PBS. Mississippi Authority for ETV, 3825 Ridgewood Rd., Jackson, MS 39211. Phone: 601-432-6565. Technical facilities: Channel No. 38 (614-620 MHz). 1000-kw max. visual. Antenna: 1250-ft. above av. terrain, 1053-ft. above ground, 1719-ft. above sea level. Latitude 33° 21' 14" Longitude 89° 09' 00". Ownership: Mississippi Authority for ETV. Columbus-Tupelo-West Point DMA. BPEDT-20000306AAB. Grant Date: January 29, 2001.

Natchez (Ch. 49)—WNTZ-DT. Network Service: FOX. White Knight Broadcasting of Natchez LC, 700 St. John St., Suite 301, Lafayette, LA 70503. Phone: 318-237-9965. Technical facilities: Channel No. 49 (680-686 MHz). 1000-kw max. visual. Antenna: 1027-ft. above av. terrain, 1020-ft. above ground. Latitude 31° 40' 08" Longitude 91° 41' 30". Ownership: White Knight Holdings Inc. (Group Owner). Represented (sales): Millennium Sales & Marketing. Alexandria, LA DMA. BPCDT-19991027ABM. Grant Date: March 7, 2001.

Tupelo (Ch. 8)—WTVa-DT. Network Service: NBC. WTVA Inc., Box 350, Tupelo, MS 38802. Phone: 601-842-7620. Technical facilities: Channel No. 8 (180-186 MHz). 257-kw max. visual. Antenna: 1732-ft. above av. terrain, 1490-ft. above ground, 2070-ft. above sea level. Latitude 33° 47' 40" Longitude 89° 05' 16". Transmitter: 2.1-mi. NW of Woodland. Requests modification of CP for change to 12-kw visual, 1778-ft. above av. terrain, 1549-ft. above ground. Ownership: WTVA Inc. (Group Owner). Represented (sales): Continental Television Sales. Columbus-Tupelo-West Point DMA. BPCDT-990701KG. Grant Date: July 30, 1999.

West Point (Ch. 16)—WLOV-DT. Network Service: FOX. Lingard Broadcasting, Box 1732, Tupelo, MS 38802. Phone: 601-842-2227. Technical facilities: Channel No. 16 (482-488 MHz). 525-kw max. visual. Antenna: 1621-ft. above av. terrain, 1378-ft. above ground. Latitude 33° 47' 40" Longitude 89° 05' 16". Ownership: Lingard Broadcasting Corp. Represented (sales): Continental Television Sales. Columbus-Tupelo-West Point DMA. BPCDT-19991022ABH. Grant Date: May 18, 2001.

Missouri

Cape Girardeau (Ch. 22)—KBSI-DT. Network Service: FOX. KBSI Licensee LP, 10706 Beaver Dam Rd., Cockeysville, MD 21030. Technical facilities: Channel No. 22 (518-524 MHz). 1000-kw max. visual. Antenna: 1775-ft. above av. terrain, 1539-ft. above ground. Latitude 37° 24' 23" Longitude 89° 33' 44". Ownership: Sinclair Broadcast Group Inc. (Group Owner). Represented (sales): Millennium Sales & Marketing. Paducah-Cape Girardeau-Harrisburg-Mount Vernon DMA. BPCDT-19991028AAS. Grant Date: March 9, 2001.

Cape Girardeau (Ch. 57)—KFVS-DT. Network Service: CBS. Raycom America Inc., 310 Broadway, Cape Girardeau, MO 63701. Phone: 573-335-1212. Technical facilities: Channel No. 57 (728-734 MHz). 1000-kw max. visual. Antenna: 1936-ft. above av. terrain, 1565-ft. above ground. Latitude 37° 25' 46" Longitude 89° 30' 14". Ownership: Raycom Media Inc. (Group Owner). Paducah-Cape Girardeau-Harrisburg-Mount Vernon DMA. BPCDT-19991025ADG. Grant Date: December 7, 1999.

Columbia (Ch. 22)—KMIZ-DT. Network Service: ABC. Benedek License Corp., 2895 Greenspoint Pkwy., Hoffman Estates, IL 60195. Phone: 573-449-0917. Technical facilities: Channel No. 22 (518-524 MHz). 52.8-kw max. visual. Antenna: 1142-ft. above av. terrain, 1069-ft. above ground. Latitude 38° 46' 29" Longitude 92° 33' 22". Ownership: Benedek Broadcasting Co. LLC (Group Owner). Columbia-Jefferson City DMA. BPCDT-19991028ADL. Grant Date: May 12, 2000.

Columbia (Ch. 36)—KOMU-DT. Network Service: NBC. The Curators of the U. of Missouri, 5550 Hwy. 63 S., Columbia, MO 65201. Phone: 573-882-8888. Technical facilities: Channel No. 36 (602-608 MHz). 1000-kw max. visual. Antenna: 738-ft. above av. terrain, 663-ft. above ground. Latitude 38° 53' 16" Longitude 92° 15' 48". Ownership: The Curators of the U. of Missouri. Represented (sales): Millennium Sales & Marketing. Columbia-Jefferson City DMA. BPCDT-20000428ABO. Grant Date: May 2, 2001.

Hannibal (Ch. 29)—KHQA-DT. Network Service: CBS. Benedek License Corp., 301 S. 36th St., Quincy, IL 62301. Phone: 217-222-6200. Technical facilities: Channel No. 29 (560-566 MHz). 648.2-kw max. visual. Antenna: 889-ft. above av. terrain, 771-ft. above ground. Latitude 39° 58' 22" Longitude 91° 19' 54". Ownership: Benedek Broadcasting Co. LLC (Group Owner). Represented (sales): Continental Television Sales. Quincy-Hannibal-Keokuk DMA. BPCDT-19991028ACR. Grant Date: February 22, 2001.

Jefferson City (Ch. 20)—KNLJ-DT. Network Service: Independent. New Life Evangelistic Center Inc., 1411 Locust St., St. Louis, MO 63103. Phone: 314-436-2424. Technical facilities: Channel No. 20 (506-512 MHz). 1000-kw max. visual. Antenna: 961-ft. above av. terrain, 846-ft. above ground. Latitude 38° 42' 15" Longitude 92° 05' 21". Ownership: New Life Evangelistic Center Inc. (Group Owner). Columbia-Jefferson City DMA. BPCDT-19991028AFN. Grant Date: January 24, 2001.

Jefferson City (Ch. 12)—KRCG-DT. Network Service: CBS. Mel Wheeler Inc., 5009 S. Hulen, Suite 101, Fort Worth, TX 76132-1989. Phone: 817-294-7644. Technical facilities: Channel No. 12 (204-210 MHz). 15.1-kw max. visual. Antenna: 1010-ft. above av. terrain, 897-ft. above ground. Latitude 38° 41' 30" Longitude 92° 05' 44". Ownership: Mel Wheeler Inc. (Group Owner). Columbia-Jefferson City DMA. BPCDT-19991019ABL. Grant Date: March 7, 2001.

Joplin (Ch. 43)—KODE-DT. Network Service: ABC. GOCOM of Joplin License Sub LLC, 7621 Little Ave., Suite 506, Charlotte, NC 28226. Phone: 404-760-0921. Technical facilities: Channel No. 43 (644-650 MHz). 1000-kw max. visual. Antenna: 932-ft. above av. terrain, 852-ft. above ground. Latitude 37° 04' 37" Longitude 94° 32' 15". Ownership: GOCOM Holdings LLC (Group Owner). Represented (sales): Millennium Sales & Marketing. Joplin-Pittsburg DMA. BPCDT-19991022AAV. Grant Date: March 7, 2001.

† **Joplin (Ch. 25 ETV)**—KOZJ-DT. Network Service: PBS. Board of Governors for Southwest Missouri State U., 901 S. National Ave., Springfield, MO 65804. Phone: 417-865-2100. Technical facilities: Channel No. 25 (536-542 MHz). 200-kw max. visual. Antenna: 917-ft. above av. terrain, 846-ft. above ground, 1891-ft. above sea level. Latitude 37° 04' 37" Longitude 94° 32' 15". Transmitter: 1928 W. 13th St. Ownership: Board of Governors for Southwest Missouri State U. Joplin-Pittsburg DMA. BPEDT-20000414AAZ. Grant Date: January 29, 2001.

Joplin (Ch. 46)—KSNF-DT. Network Service: NBC. Nexstar Broadcasting of Joplin LP, 200 Abington Executive Park, Suite 201, Clarks Summit, PA 18411. Phone: 570-586-5400. Technical facilities: Channel No. 46 (662-668 MHz). 1000-kw max. visual. Antenna: 698-ft. above av. terrain, 618-ft. above ground, 1891-ft. above sea level. Latitude 37° 04' 37" Longitude 94° 33' 16". Ownership: Nexstar Broadcasting Group LLC (Group Owner). Joplin-Pittsburg DMA. BPCDT-20000501ABS. Grant Date: February 12, 2001.

Kansas City (Ch. 24)—KCTV-DT. Network Service: CBS. Meredith Corp., 1716 Locust St. Des Moines, IA 50309-3023. Phone: 515-284-3042. Technical facilities: Channel No. 24 (530-536 MHz). 175-kw max. visual. Antenna: 731-ft. above av. terrain, 600-ft. above ground. Latitude 39° 04' 15" Longitude 94° 34' 57". Ownership: Meredith Corp. (Group Owner). Kansas City DMA. BPCDT-19991027ABW. Grant Date: February 17, 2000.

Kansas City (Ch. 31)—KCWE-DT. Network Service: UPN. KCWE-TV Inc., 605 W. 47th St., Suite 301, Kansas City, MO 64112. Phone: 816-753-7201. Technical facilities: Channel No. 31 (572-578 MHz). 200-kw max. visual. Antenna: 1174-ft. above av. terrain, 1089-ft. above ground. Latitude 39° 05' 01" Longitude 94° 30' 57". Ownership: KCWE TV Inc. Kansas City DMA. BPCDT-19991028AFT. Grant Date: February 5, 2001.

Kansas City (Ch. 51)—KPXE-DT. Network Service: PAX. Paxson Kansas City License Inc., 601 Clearwater Park Rd., West Palm Beach, FL 33401. Studio: 3101 S. Broadway, Suite 570, Kansas City, MO 64111. Phone: 561-659-4122. Fax: 561-659-4754. Technical facilities: Channel No. 51 (692-698 MHz). 1000-kw max. visual. Antenna: 1112-ft. above av. terrain, 1136-ft. above ground. Latitude 39° 01' 19" Longitude 94° 30' 49". Ownership: Paxson Communications Corp. (Group Owner). Personnel: Mark St. Clair, General Manager; Bud Wyatt, Chief Engineer. Kansas City DMA. BPCDT-19991018AAT. Grant Date: October 31, 2000.

Kansas City (Ch. 42)—KSHB-DT. Network Service: NBC. Scripps Howard Broadcasting Co., Box 1650, Cincinnati, OH 45201-5610. Phone: 513-977-3000. Technical facilities: Channel No. 42 (638-644 MHz). 52.8-kw max. visual. Antenna: 928-ft. above av. terrain, 919-ft. above ground. Latitude 39° 04' 20" Longitude 94° 35' 45". Ownership: E. W. Scripps Co. (Group Owner). Kansas City DMA. BPCDT-19991021ACR. Grant Date: May 7, 2001.

Kansas City (Ch. 47)—KSMO-DT. Network Service: WBN. KSMO Licensee Inc., 10706 Beaver Dam Rd., Cockeysville, MD 21030. Phone: 913-621-6262. Technical facilities: Channel No. 47 (668-674 MHz). 1000-kw max. visual. Antenna: 1115-ft. above av. terrain, 1089-ft. above ground. Latitude 39° 05' 26" Longitude 94° 28' 18". Ownership: Sinclair Broadcast Group Inc. (Group Owner). Kansas City DMA. BPCDT-19991014ABG. Grant Date: January 11, 2001.

Kansas City (Ch. 34)—WDAF-DT. Network Service: FOX. Fox Television Stations Inc., 5151 Wisconsin Ave. NW, Washington, DC 20016. Phone: 202-895-3088. Technical facilities: Channel No. 34 (590-596 MHz). 1000-kw max. visual. Antenna: 968-ft. above av. terrain, 968-ft. above ground. Latitude 39° 04' 21" Longitude 94° 35' 45". Ownership: Fox Television Stations Inc. (Group Owner). Kansas City DMA. BPCDT-19991004ABP. Grant Date: January 11, 2001.

Poplar Bluff (Ch. 18)—KPOB-DT. Network Service: ABC. WSIL Inc., 1416 Country Aire Dr., Carterville, IL 62918. Phone: 817-985-2333. Technical facilities: Channel No. 18 (494-500 MHz). 50-kw max. visual. Antenna: 604-ft. above av. terrain, 525-ft. above ground. Latitude 36° 48' 04" Longitude 90° 27' 06". Ownership: Mel Wheeler Inc. (Group Owner). Paducah-Cape Girardeau-Harrisburg-Mount Vernon DMA. BPCDT-19991019ABN. Grant Date: February 22, 2001.

◆ **St. Joseph (Ch. 53)**—KQTV-DT. Network Service: ABC. Nexstar Broadcasting of the Midwest Inc., 200 Abington Executive Park, Suite 201, Clarks Summit, PA 18411. Phone: 570-586-5400. Technical facilities: Channel No. 53 (704-710 MHz). 10-kw max. visual. Antenna: 706-ft. above av. terrain, 600-ft. above ground. Latitude 39° 46' 12" Longitude 94° 47' 53". Ownership: Nexstar Broadcasting Group LLC (Group Owner). St. Joseph DMA. BPCDT-19991029AHH.

St. Joseph (Ch. 21)—KTAJ-DT. Network Service: TBN. Trinity Broadcasting Network Inc., 2442 Michelle Dr., Tustin, CA 92780. Phone: 714-957-9699. Technical facilities: Channel No. 21 (512-518 MHz). 500-kw max. visual. Antenna: 1168-ft. above av. terrain, 1138-ft. above ground. Latitude 39° 05' 26" Longitude 94° 28' 19". Ownership: Trinity Broadcasting Network Inc. (Group Owner). St. Joseph DMA. BPCDT-19991101AHU. Grant Date: February 8, 2001.

† **St. Louis (Ch. 39 ETV)**—KETC-DT. Network Service: PBS. St. Louis Regional Educational & Public TV, 3655 Olive St., St. Louis, MO 63108-3601. Phone: 314-512-9000. Fax: 314-512-9005. Technical facilities: Channel No. 39 (620-626 MHz). 885-kw max. visual. Antenna: 1060-ft. above av. terrain, 1024-ft. above ground, 1601-ft. above sea level. Latitude 38° 28' 56" Longitude 90° 23' 53". Transmitter: 5489 Butler Hill Rd. Ownership: St. Louis Regional Educational & Public TV Commission. Represented (legal): Dow, Lohnes & Albertson PLLC. Represented (engineering): Hammitt & Edison Inc. Personnel: Michael Hardgrove, General Manager; Matt Andrew, Sales & Marketing Director; Chryst Marlow, Chief Technical Executive. St. Louis DMA. BPEDT-990112KE. Grant Date: August 16, 2000.

St. Louis (Ch. 56)—KMOV-DT. Network Service: CBS. KMOV-TV Inc., Dne Memorial Dr., St. Louis, MO 63102. Phone: 314-621-4444. Fax: 314-444-6393. Technical facilities: Channel No. 56 (722-728 MHz). 1000-kw max. visual. Antenna: 1092-ft. above av. terrain, 1145-ft. above ground, 1581-ft. above sea level. Latitude 38° 31' 47" Longitude 90° 17' 58". Transmitter: 1900 Ave. H (Reavis Barracks Rd.), Lema. Ownership: Belo Corp. (Group Owner). Represented (legal): Wiley, Rein & Fielding. Represented (engineering): Denny & Associates PC. Personnel: Allan Cohen, General Manager; Bob Totsch, General Sales Manager; Dave Staznik, Local Sales Manager; Bruce Morgan, Local Sales Manager; Paul Conaty, National Sales Manager; Walter Nichol, Chief Engineer; Marty VanHousen, News Director; Liz Mullen, Program Manager; Jim Rothschild, Promotion Director; Peggy Milner, Controller; Jennifer Dberschelp, Marketing Director. St. Louis DMA. BPCDT-980226KE. Grant Date: June 4, 1998.

St. Louis (Ch. 14)—KNLC-DT. Network Service: Independent. New Life Evangelistic Center Inc., 1411 Locust St., St. Louis, MO 63103. Phone: 314-436-2424. Technical facilities: Channel No. 14 (470-476 MHz). 1000-kw max. visual. Antenna: 1299-ft. above av. terrain, 1004-ft. above ground. Latitude 38° 21' 40" Longitude 90° 32' 54". Ownership: New Life Evangelistic Center Inc. (Group Owner). St. Louis DMA. BPCDT-20000428ABW. Grant Date: April 17, 2001.

St. Louis (Ch. 26)—KPLR-DT. Network Service: WBN. ACME Television Licenses of Missouri LLC, 10829 Olive Blvd., Suite 202, St. Louis, MO 63141. Phone: 314-367-7211. Technical facilities: Channel No. 26 (542-548 MHz). 1000-kw max. visual. Antenna: 1056-ft. above av. terrain, 1020-ft. above ground. Latitude 38° 28' 56" Longitude 90° 23' 57". Ownership: ACME Communications Inc. (Group Owner). St. Louis DMA. BPCDT-19991028ADI. Grant Date: February 12, 2001.

St. Louis (Ch. 35)—KSDK-DT. Network Service: NBC. Multimedia KSDK Inc., Television Plaza, 1000 Market St., St. Louis, MO 63101. Phone: 314-421-5055. Technical facilities: Channel No. 35 (596-602 MHz). 1000-kw max. visual. Antenna: 1112-ft. above av. terrain, 1129-ft. above ground, 1627-ft. above sea level. Latitude 38° 34' 05" Longitude 90° 19' 55". Transmitter: 6871 Heege Rd., Shrewsbury. Ownership: Gannett Broadcasting Group (Group Owner). Represented (legal): Wiley, Rein & Fielding. St. Louis DMA. BPCDT-20000501ACD. Grant Date: March 26, 2001.

St. Louis (Ch. 43)—KTVI-DT. Network Service: FOX. KTVI License Inc., 5151 Wisconsin Ave. NW, Washington, DC 20016. Phone: 202-895-3088. Technical facilities: Channel No. 43 (644-650 MHz). 834-kw max. visual. Antenna: 1106-ft. above av. terrain, 1027-ft. above ground, 1627-ft. above sea level. Latitude 38° 32' 07" Longitude 90° 22' 23". Transmitter: 10001 Emil Ave., Sappington. Ownership: Fox Television Stations Inc. (Group Owner). St. Louis DMA. BPCDT-980601KG. Grant Date: July 8, 1998.

St. Louis, MO-East St. Louis, IL (Ch. 47)—WHSL-DT. Network Service: HSN. Roberts Broadcasting Co., 1408 North Kingshighway, Suite 300, St. Louis, MO 63113. Phone: 314-367-4600. Technical facilities: Channel No. 47 (668-674 MHz). 109.4-kw max. visual. Antenna: 1043-ft. above av. terrain, 764-ft. above ground. Latitude 38° 23' 18" Longitude 90° 29' 16". Ownership: Roberts Broadcasting Co. (Group Owner). St. Louis DMA. BPCDT-19991101AHN. Grant Date: March 6, 2001.

Springfield (Ch. 28)—KDEB-DT. Network Service: FOX. Quorum of Missouri License LLC, 18 Newbury St., Boston, MA 02116. Studio: 2650 E. Division St., Springfield, MO 65803. Phone: 417-862-2727. Technical facilities: Channel No. 28 (554-560 MHz). 1000-kw max. visual. Antenna: 1604-ft. above av. terrain, 1519-ft. above ground. Latitude 37° 11' 41" Longitude 92° 56' 07". Transmitter: 2981 N State Hwy. FF. Ownership: Quorum Broadcast Holdings Inc. (Group Owner). Represented (sales): Millennium Sales & Marketing. Springfield, MO DMA. BPCDT-19991101ADK. Grant Date: May 7, 2001.

Springfield (Ch. 52)—KOLR-DT. Network Service: CBS. VHR Broadcasting of Springfield Inc., 1201 8th Ave. S, Nashville, TN 37203. Studio: 2650 E. Division St., Springfield, MO 65803. Phone: 417-862-1010. Fax: 417-862-6439. Technical facilities: Channel No. 52 (698-704 MHz). 1000-kw max. visual. Antenna: 1880-ft. above av. terrain, 1745-ft. above ground, 3323-ft. above sea level. Latitude 37° 13' 08" Longitude 92° 56' 56". Transmitter: State Hwy. FF, near Fordland. Ownership: VHR Broadcasting Inc. (Group Owner). Represented (sales): Continental Television Sales. Springfield, MO DMA. BPCDT-990331KM. Grant Date: May 13, 1999.

†Springfield (Ch. 23 ETV)—KOZK-DT. Network Service: PBS. Board of Governors for Southwest Missouri State U., 901 S. National Ave., Springfield, MO 65804. Phone: 417-836-8507. Technical facilities: Channel No. 23 (524-530 MHz). 50-kw max. visual. Antenna: 1791-ft. above av. terrain, 1657-ft. above ground, 3234-ft. above sea level. Latitude 37° 13' 08" Longitude 92° 56' 56". Ownership: Board of Governors for Southwest Missouri State U. Springfield, MO DMA. BPEDT-20000411AAU. Grant Date: January 29, 2001.

Springfield (Ch. 19)—KSPR-DT. Network Service: ABC. Spring License LLC, 7621 Little Ave., Suite 506, Charlotte, NC 28266. Phone: 704-341-0944. Technical facilities: Channel No. 19 (500-506 MHz). 1000-kw max. visual. Antenna: 1955-ft. above av. terrain, 1814-ft. above ground. Latitude 37° 13' 08" Longitude 92° 56' 56". Ownership: GDCOM Holdings LLC (Group Owner). Represented (sales): Continental Television Sales. Springfield, MO DMA. BPCDT-19991029ADI. Grant Date: November 9, 2000.

Springfield (Ch. 44)—KYTV-DT. Network Service: NBC. KY3 Inc., 999 W. Sunshine, Springfield, MO 65087. Phone: 417-268-3000. Technical facilities: Channel No. 44 (650-656 MHz). 967-kw max. visual. Antenna: 2064-ft. above av. terrain, 1978-ft. above ground. Latitude 37° 10' 26" Longitude 92° 56' 27". Transmitter: Approx. 1.25-mi. N of Fordland. Ownership: Schurz Communications Inc. (Group Owner). Springfield, MO DMA. BPCDT-19990927AAY. Grant Date: May 2, 2001.

†Warrensburg (Ch. 15 ETV)—KMOS-DT. Network Service: PBS. Board of Governors of Central Missouri State U., Wood II-Office of Broadcast Services, Warrensburg, MO 64093. Phone: 660-543-4155. Technical facilities: Channel No. 15 (476-482 MHz). 322-kw max. visual. Antenna: 1978-ft. above av. terrain, 1965-ft. above ground. Latitude 38° 37' 36" Longitude 92° 52' 03". Own-

ership: Central Missouri State U. Board of Regents. Columbia-Jefferson City DMA. BPEDT-20000424ABM. Grant Date: February 7, 2001.

Montana

Billings (Ch. 18)—KSVI-DT. Network Service: ABC. Quorum of Montana License LLC, 18 Newbury St., Boston, MA 02116. Phone: 406-652-4743. Technical facilities: Channel No. 18 (494-500 MHz). 1000-kw max. visual. Antenna: 746-ft. above av. terrain, 290-ft. above ground. Latitude 45° 48' 26" Longitude 108° 20' 25". Ownership: Quorum Broadcast Holdings Inc. (Group Owner). Represented (sales): Millennium Sales & Marketing. Billings DMA. BPCDT-19991029ACI. Grant Date: May 9, 2001.

Billings (Ch. 17)—KTVQ-DT. Network Service: CBS. KTVQ Communications Inc., Box 2557, Billings, MT 59103-2557. Phone: 406-252-5611. Technical facilities: Channel No. 17 (488-494 MHz). 18.1-kw max. visual. Antenna: 367-ft. above av. terrain, 210-ft. above ground. Latitude 45° 46' 00" Longitude 108° 27' 27". Billings DMA. BPCDT-19991027ADP. Grant Date: May 12, 2000.

Billings (Ch. 11)—KULR-DT. Network Service: NBC. KULR Corp. LLC, 2045 Overland Ave., Billings, MT 59102. Phone: 406-656-8000. Technical facilities: Channel No. 11 (198-204 MHz). 0.506-kw visual. Antenna: 423-ft. above av. terrain, 140-ft. above ground. Latitude 45° 45' 35" Longitude 108° 27' 14". Ownership: Wooster Republican Printing Co. (Group Owner). Represented (sales): Continental Television Sales. Billings DMA. BPCDT-19991029ACV. Grant Date: March 30, 2000.

Bozeman (Ch. 16)—KBZK-DT. Network Service: FOX. KCTZ Communications Inc., 134 Columbus St., Charleston, SC 29403. Phone: 406-586-3280. Fax: 406-586-4135. Technical facilities: Channel No. 16 (482-488 MHz). 60-kw max. visual. Antenna: 749-ft. above av. terrain, 200-ft. above ground. Latitude 45° 40' 24" Longitude 110° 52' 02". Ownership: Evening Post Publishing Co. (Group Owner). Butte-Bozeman DMA. BPCDT-19991101AGE. Grant Date: May 18, 2001.

◆†Bozeman (Ch. 20 ETV)—KUSM-DT. Network Service: PBS. Montana State U., Bozeman, MT 59717. Phone: 406-994-3437. Technical facilities: Channel No. 20 (506-512 MHz). 200-kw max. visual. Antenna: 715-ft. above av. terrain, 170-ft. above ground. Latitude 45° 40' 24" Longitude 110° 52' 02". Ownership: Montana State U. Butte-Bozeman DMA. BPEDT-20000501AHZ.

Butte (Ch. 2)—KTVM-DT. Network Service: NBC. Eagle Communications Inc., 340 W. Main St., Missoula, MT 59802. Phone: 406-721-2063. Technical facilities: Channel No. 2 (54-60 MHz). 11.2-kw visual. Antenna: 1890-ft. above av. terrain, 128-ft. above ground. Latitude 46° 00' 27" Longitude 112° 26' 30". Ownership: Lamco Communications Inc. (Group Owner). Represented (sales): Continental Television Sales. Butte-Bozeman DMA. BPCDT-19991101AFJ. Grant Date: March 10, 2000.

◆ Butte (Ch. 19)—KWYB-DT. Network Service: ABC. MMM License LLC, 900 Laskin Rd., Virginia Beach, VA 23451. Phone: 406-761-5201. Technical facilities: Channel No. 19 (500-506 MHz). 125-kw max. visual. Antenna: 8441-ft. above av. terrain, 262-ft. above ground. Latitude 46° 00' 24" Longitude 112° 26' 33". Ownership: Max Media (Group Owner). Butte-Bozeman DMA. BPCDT-19991101AJX.

◆ Butte (Ch. 15)—KXLF-DT. Network Service: CBS. KXLF Communications Inc., 1003 S. Montana St., Butte, MT 59701. Phone: 406-496-8400. Technical facilities: Channel No. 15 (476-482 MHz). 22.2-kw max. visual. Antenna: 1772-ft. above av. terrain, 80-ft. above ground. Latitude 46° 00' 27" Longitude 112° 26' 30". Ownership: Evening Post Publishing Co. (Group Owner). Butte-Bozeman DMA. BPCDT-19991029AHG.

◆ Great Falls (Ch. 45)—KTGF-DT. Network Service: NBC. MMM License LLC, 900 Laskin Rd., Virginia Beach, VA 23451. Phone: 757-437-9800. Technical facilities: Channel No. 45 (656-662 MHz). 157-kw max. visual. Antenna: 4557-ft. above av. terrain, 708-ft. above ground. Latitude 47° 36' 26" Longitude 111° 21' 27". Ownership: Max Media (Group Owner). Great Falls DMA. BPCDT-19991101AIO.

◆ Hardin (Ch. 22)—KHMT-DT. Network Service: FOX. Wolf Mountain Broadcasting Inc., 1704 Elaine St., Billings, MT 59105. Phone: 406-254-2396. Technical facilities: Channel No. 22 (518-524 MHz). 1000-kw max. visual. Antenna: 945-ft. above av. terrain, 513-ft. above ground. Latitude 45° 44' 24" Longitude 108° 08' 18". Ownership: Wolf Mountain Broadcasting Inc. Represented (sales): Millennium Sales & Marketing. Billings DMA. BPCDT-19991101AKB.

◆ Helena (Ch. 29)—KMTF-DT. Network Service: FOX. Rocky Mountain Broadcasting Co., 455 Capitol Mall, Suite 604, Sacramento CA 95814. Studio: 100 W. Lyndale Ave., Suite B, Helena, MT 59601. Phone: 916-448-8800. Technical facilities: Channel No. 29 (560-566 MHz). 100-kw max. visual. Antenna: 2287-ft. above av. terrain, 90-ft. above ground. Latitude 46° 49' 35" Longitude 111° 42' 33". Ownership: Uhlmann & Latshaw Broadcasting LLC (Group Owner). Personnel: Julie Loomer, Station Manager; Randy Staley, Chief Engineer. Helena DMA. BPCDT-19991101AJT.

◆ Helena (Ch. 14)—KTVH-DT. Network Service: NBC. Beartooth Communications Co., 1500 Foremaster Lane, Las Vegas, NV 89101. Studio: 100 W. Lyndale Ave., Suite B, Helena, MT 59601. Phone: 702-642-3333. Technical facilities: Channel No. 14 (470-476 MHz). 140-kw max. visual. Antenna: 2287-ft. above av. terrain, 90-ft. above ground. Latitude 46° 49' 35" Longitude 111° 42' 33". Ownership: Sunbelt Communications Co. (Group Owner). Personnel: Ralph Toddre, General Manager; Randy Staley, Chief Engineer. Helena DMA. BPCDT-19991029AAX.

◆ Kalispell (Ch. 38)—KCFW-DT. Network Service: NBC. Eagle Communications Inc., 340 W. Main St., Missoula, MT 59802. Phone: 406-721-2063. Technical facilities: Channel No. 38 (614-620 MHz). 29.9-kw max. visual. Antenna: 188-ft. above av. terrain, 188-ft. above ground. Latitude 48° 00' 48" Longitude 114° 21' 55". Ownership: Lamco Communications Inc. (Group Owner). Missoula DMA. BPCDT-19991026ABY.

◆ **Miles City (Ch. 13)**—KYUS-DT. Network Service: FOX. KYUS Broadcast Corp., Yellowstone Hill, Miles City, MT 59301. Phone: 406-377-3377. Technical facilities: Channel No. 13 (210-216 MHz). 2.9-kw max. visual. Antenna: 98-ft. above av. terrain, 51-ft. above ground. Latitude 46° 25' 34" Longitude 105° 51' 38". Billings DMA. BPCDT-19991028AAX.

◆ **Missoula (Ch. 40)**—KECI-DT. Network Service: NBC. Eagle Communications Inc., 340 W. Main St., Missoula, MT 59802. Phone: 406-721-2063. Technical facilities: Channel No. 40 (626-632 MHz). 116-kw max. visual. Antenna: 2021-ft. above av. terrain, 141-ft. above ground. Latitude 47° 01' 04" Longitude 114° 00' 47". Ownership: Lamco Communications Inc. (Group Owner). Represented (sales): Continental Television Sales. Missoula DMA. BPCDT-19991015ABC.

◆ **Missoula (Ch. 35)**—KPAX-DT. Network Service: CBS. KPAX Communications Inc., Box 4827, Missoula, MT 59806. Phone: 406-542-4400. Technical facilities: Channel No. 35 (596-602 MHz). 22.7-kw max. visual. Antenna: 2043-ft. above av. terrain, 180-ft. above ground. Latitude 47° 01' 06" Longitude 114° 00' 41". Ownership: Evening Post Publishing Co. (Group Owner). Missoula DMA. BPCDT-19991029ABV. Grant Date: June 9, 2000.

◆ **Missoula (Ch. 36)**—KTMF-DT. Network Service: ABC. MMM License LLC, 900 Laskin Rd., Virginia Beach, VA 23451. Phone: 406-761-5201. Technical facilities: Channel No. 36 (602-608 MHz). 122-kw max. visual. Antenna: 6972-ft. above av. terrain, 180-ft. above ground. Latitude 47° 01' 10" Longitude 114° 00' 46". Ownership: Max Media (Group Owner). Missoula DMA. BPCDT-19991101AIY.

† **Missoula (Ch. 27 ETV)**—KUFM-DT. Network Service: PBS. U. of Montana, Part V 180, Missoula, MT 59812. Phone: 406-243-4101. Technical facilities: Channel No. 27 (548-554 MHz). 50-kw max. visual. Antenna: 2057-ft. above av. terrain, 89-ft. above ground. Latitude 46° 48' 09" Longitude 113° 58' 21". Ownership: U. of Montana. Missoula DMA. BPEDT-20000501AHJ. Grant Date: May 18, 2001.

Nebraska

◆ **Albion (Ch. 23)**—KLKE-DT. Network Service: ABC. Citadel Communications LLC, 99 Pondfield Rd., Bronxville, NY 10708. Phone: 914-793-3400. Technical facilities: Channel No. 23 (524-530 MHz). 1000-kw max. visual. Antenna: 1175-ft. above av. terrain, 1170-ft. above ground. Latitude 41° 56' 26" Longitude 98° 16' 56". Ownership: Citadel Communications Co. LLC (Group Owner). Lincoln & Hastings-Kearney DMA. BPCDT-20000428ABC. Grant Date: February 8, 2001.

† **Alliance (Ch. 24 ETV)**—KTNE-DT. Network Service: PBS. Nebraska Educational Telecommunications Commission, Box 83111, Lincoln, NE 68501. Phone: 402-472-3611. Technical facilities: Channel No. 24 (530-536 MHz). 287-kw max. visual. Antenna: 1437-ft. above av. terrain, 1355-ft. above ground, 5594-ft. above sea level. Latitude 41° 50' 27" Longitude 103° 03' 18". Transmitter: 3.5-mi. E of Angora, Morrill County. Ownership: Nebraska Educational Telecommunications Commission. Denver DMA. BPEDT-20000407ACA. Grant Date: June 29, 2000.

† **Bassett (Ch. 15 ETV)**—KMNE-DT. Network Service: PBS. Nebraska Educational Telecommunications Commission, Box 83111, Lincoln, NE 68501. Phone: 402-472-3611. Technical facilities: Channel No. 15 (476-482 MHz). 287-kw max. visual. Antenna: 1401-ft. above av. terrain, 1394-ft. above ground, 3914-ft. above sea level. Latitude 42° 20' 05" Longitude 99° 29' 02". Transmitter: 17-mi. S & 2.5-mi. E of Bassett. Ownership: Nebraska Educational Telecommunications Commission. Lincoln & Hastings-Kearney DMA. BPEDT-20000407ACD. Grant Date: June 29, 2000.

◆ **Grand Island (Ch. 32)**—KGIN-DT. Network Service: CBS. KOLN/KGIN License Inc., 9th Floor, 300 Delaware Ave., Wilmington, DE 19801. Technical facilities: Channel No. 32 (578-584 MHz). 830.6-kw max. visual. Antenna: 898-ft. above av. terrain, 880-ft. above ground, 2095-ft. above sea level. Latitude 40° 35' 14" Longitude 98° 48' 10". Ownership: Gray Communications Systems Inc. (Group Owner). Lincoln & Hastings-Kearney DMA. BPCDT-990812KF. Grant Date: September 21, 1999.

◆ **Grand Island (Ch. 19)**—KTVG-DT. Network Service: FOX. Hill Broadcasting Co. Inc., 2154 Highland Ave., Birmingham, AL 35205. Phone: 703-812-0400. Technical facilities: Channel No. 19 (500-506 MHz). 1000-kw max. visual. Antenna: 610-ft. above av. terrain, 571-ft. above ground. Latitude 40° 43' 44" Longitude 98° 34' 13". Ownership: Hill Broadcasting Co. Inc. Lincoln & Hastings-Kearney DMA. BPCDT-19991015ABA. Grant Date: November 24, 2000.

◆ **Hastings (Ch. 21)**—KHAS-DT. Network Service: NBC. Greater Nebraska Television Inc., 6475 Osborne Dr. W, Hastings, NE 68901. Phone: 402-463-1321. Technical facilities: Channel No. 21 (512-518 MHz). 1000-kw max. visual. Antenna: 1335-ft. above av. terrain, 1250-ft. above ground. Latitude 40° 36' 08" Longitude 98° 50' 27". Represented (sales): Millennium Sales & Marketing. Lincoln & Hastings-Kearney DMA. BPCDT-20000501ABV. Grant Date: February 8, 2001.

† **Hastings (Ch. 14 ETV)**—KHNE-DT. Network Service: PBS. Nebraska Educational Telecommunications Commission, Box 83111, Lincoln, NE 68501. Phone: 402-472-3611. Technical facilities: Channel No. 14 (470-476 MHz). 200-kw max. visual. Antenna: 1201-ft. above av. terrain, 1207-ft. above ground, 3018-ft. above sea level. Latitude 40° 46' 20" Longitude 98° 05' 21". Transmitter: 3-mi. E of Giltner, Hamilton County. Ownership: Nebraska Educational Telecommunications Commission. Lincoln & Hastings-Kearney DMA. BPEDT-20000414AAO. Grant Date: July 7, 2001.

◆ **Hayes Center (Ch. 18)**—KWNB-DT. Network Service: ABC. Pappas Telecasting of Central Nebraska, 500 S. Chinoweth Rd., Visalia, CA 93277. Phone: 559-733-7800. Technical facilities: Channel No. 18 (494-500 MHz). 1000-kw max. visual. Antenna: 649-ft. above av. terrain, 465-ft. above ground. Latitude 40° 37' 32" Longitude 101° 01' 45". Ownership: Pappas Telecasting Companies (Group Owner). Lincoln & Hastings-Kearney DMA. BPCDT-19991101IJ. Grant Date: June 9, 2000.

◆ **Kearney (Ch. 36)**—KHGI-DT. Network Service: ABC. Pappas Telecasting of Central Nebraska, 500 S. Chinoweth Rd., Visalia, CA 93277. Phone: 559-733-7800. Technical facilities: Channel No. 36 (602-608 MHz). 838-kw max. visual. Antenna: 1047-ft. above av. terrain, 1053-ft. above ground.



**The Daily Newsletter covering
Legislative, Regulatory and Judicial
News Affecting Internet Business**

call 800-771-9202 for information

Get It First
Get It Right

iWashington Internet Daily

Latitude 40° 39' 27" Longitude 98° 51' 24". Ownership: Pappas Telecasting Companies (Group Owner). Lincoln & Hastings-Kearney DMA. BPCDT-19991101ADT. Grant Date: February 1, 2001.

† **Lexington (Ch. 26 ETV)**—KLNE-DT. Network Service: PBS. Nebraska Educational Telecommunications Commission, Box 83111, Lincoln, NE 68511. Phone: 402-472-3611. Technical facilities: Channel No. 26 (542-548 MHz). 375-kw max. visual. Antenna: 823-ft. above av. terrain, 778-ft. above ground, 3156-ft. above sea level. Latitude 40° 23' 05" Longitude 99° 27' 30". Transmitter: 1-mi. NE of Allanta, Phelps County. Ownership: Nebraska Educational Telecommunications Commission. Lincoln & Hastings-Kearney DMA. BPEDT-20000407ACE. Grant Date: June 29, 2000.

◆ **Lincoln (Ch. 31)**—KLKN-DT. Network Service: ABC. Citadel Communications LLC, 99 Pondfield Rd., Bronxville, NY 10708. Phone: 914-793-3400. Technical facilities: Channel No. 31 (572-578 MHz). 1000-kw max. visual. Antenna: 1234-ft. above av. terrain, 1200-ft. above ground, 1582-ft. above sea level. Latitude 40° 52' 59" Longitude 97° 18' 19". Ownership: Citadel Communications Co. LLC (Group Owner). Represented (sales): Continental Television Sales. Lincoln & Hastings-Kearney DMA. BPCDT-20000428ABB. Grant Date: February 12, 2001.

◆ **Lincoln (Ch. 25)**—KOLN-DT. Network Service: CBS. KOLN/KGIN License Inc., 9th Floor, 300 Delaware Ave., Wilmington, DE 19801. Technical facilities: Channel No. 25 (536-542 MHz). 679.8-kw max. visual. Antenna: 1395-ft. above av. terrain, 1370-ft. above ground. Latitude 40° 48' 11" Longitude 97° 10' 52". Ownership: Gray Communications Systems Inc. (Group Owner). Lincoln & Hastings-Kearney DMA. BPCDT-990812KG. Grant Date: October 20, 1999.

† **Lincoln (Ch. 40 ETV)**—KUON-DT. Network Service: PBS. U. of Nebraska, Box 83111, Lincoln, NE 68501. Phone: 402-472-3611. Technical facilities: Channel No. 40 (626-632 MHz). 175-kw max. visual. Antenna: 1873-ft. above av. terrain, 1801-ft. above ground, 3012-ft. above sea level. Latitude 41° 04' 15" Longitude 96° 13' 30". Transmitter: 6-mi. S of Gretna. Ownership: U. of Nebraska. Lincoln & Hastings-Kearney DMA. BPEDT-20000414AAW. Grant Date: August 3, 2000.

◆ **McCook-Oberlin, KS (Ch. 12)**—KSNK-DT. Emmis Television Corp. of Honolulu, 3500 W. Olive Ave., Suite 300, Burbank, CA 91505-4604. Studio: U.S. Hwy. W 36, Oberlin, KS 67749. Phone: 913-475-2248. Fax: 913-475-3944. Technical facilities: Channel No. 12 (204-210 MHz). 10.6-kw visual. Antenna: 709-ft. above av. terrain, 640-ft. above ground, 3494-ft. above sea level. Latitude 39° 49' 48" Longitude 100° 42' 04". Ownership: Emmis Communications Corp. (Group Owner). Lincoln & Hastings-Kearney DMA. BPCDT-19990709LF. Grant Date: August 23, 1999.

† **Merriman (Ch. 17 ETV)**—KRNE-DT. Network Service: PBS. Nebraska Educational Telecommunications Commission, Box 83111, Lincoln, NE 68501. Phone: 402-472-3611. Technical facilities: Channel No. 17 (488-494 MHz). 372-kw max. visual. Antenna: 856-ft. above av. terrain, 778-ft. above ground, 4318-ft. above sea level. Latitude 42° 40' 37" Longitude 101° 42' 39". Transmitter: 17-mi. S of Merriman. Ownership: Nebraska Educational Telecommunications Commission. Sioux Falls-Mitchell DMA. BPEDT-20000407ACC. Grant Date: June 29, 2000.

† **Norfolk (Ch. 16 ETV)**—KXNE-DT. Network Service: PBS. Nebraska Educational Telecommunications Commission, Box 83111, Lincoln, NE 68501. Phone: 402-585-4537. Technical facilities: Channel No. 16 (482-488 MHz). 200-kw max. visual. Antenna: 1076-ft. above av. terrain, 997-ft. above ground, 2779-ft. above sea level. Latitude 42° 14' 15" Longitude 97° 16' 14". Ownership: Nebraska Educational Telecommunications Commission. Sioux City DMA. BPEDT-20000414AAN. Grant Date: August 3, 2000.

◆ **North Platte (Ch. 22)**—KNCP-DT. Network Service: NBC. Greater Nebraska Television Inc., 6475 Osborne Dr. W, Hastings, NE 68901. Phone: 402-463-1321. Technical facilities: Channel No. 22 (518-524 MHz). 1000-kw max. visual. Antenna: 820-ft. above av. terrain, 850-ft. above ground. Latitude 41° 06' 13" Longitude 100° 58' 52". Ownership: Shively Communications (Group Owner). Represented (sales): Millennium Sales & Marketing. North Platte DMA. BPCDT-19991101AJA. Grant Date: April 24, 2001.

† **North Platte (Ch. 16 ETV)**—KPNE-DT. Network Service: PBS. Nebraska Educational Telecommunications Commission, Box 83111, Lincoln, NE 68501. Phone: 402-472-3611. Technical facilities: Channel No. 16 (482-488 MHz). 372-kw max. visual. Antenna: 758-ft. above av. terrain, 732-ft. above ground, 3750-ft. above sea level. Latitude 41° 06' 13" Longitude 100° 58' 53". Transmitter: 4-mi. S of Hershey. Ownership: Nebraska Educational Telecommunications Commission. North Platte DMA. BPEDT-20000414AAQ. Grant Date: June 7, 2001.

◆ **Omaha (Ch. 20)**—KETV-DT. Network Service: ABC. KETV Hearst-Argyle Television Inc., 888 7th Ave., New York, NY 10106. Studio: 2665 Douglas St., Omaha, NE 68131-2699. Phone: 402-345-7777. Fax: 402-978-8922. E-mail: wbehrens@hearstsc.com. Web site: http://www.ketv.com. Technical facilities: Channel No. 20 (506-512 MHz). 526.7-kw max. visual. Antenna: 1224-ft. above av. terrain, 1165-ft. above ground, 2350-ft. above sea level. Latitude 41° 18' 32" Longitude 96° 01' 37". Transmitter: 5200 N. 72nd St. Ownership: Hearst-Argyle Television Inc. (Group Owner). Represented (sales): Eagle Television Sales. Represented (legal): Brooks, Pierce, McLenon, Humphrey & Leonard. Represented (engineering): John F. X. Browne & Associates PC. Personnel: Phyllis Ned, General Manager; John Curry, Sales Manager; Warren Behrens, Chief Engineer. Omaha DMA. BPCDT-970617KF. Grant Date: June 6, 2001.

Nebraska—Digital Construction Permits & Applications

Omaha (Ch. 45)—KMTV-DT. Network Service: CBS. Emmis Television License Corp. of Honolulu, 3500 W. Olive Ave., Suite 300, Burbank, CA 91505-4604. Phone: 402-592-3333. Technical facilities: Channel No. 45 (656-662 MHz). 1000-kw max. visual. Antenna: 1396-ft. above av. terrain, 1318-ft. above ground. Latitude 41° 18' 24.60" Longitude 96° 01' 36.60". Ownership: Emmis Communications Corp. (Group Owner). Represented (sales): Continental Television Sales. Omaha DMA. BPCDT-19991026ABT. Grant Date: October 31, 2000.

Omaha (Ch. 43)—KPTM-DT. Network Service: FOX. Pappas Telecasting of the Midlands, 500 S. Chinoweth Rd., Visalia, CA 93277. Phone: 559-733-7800. Technical facilities: Channel No. 43 (644-650 MHz). 360-kw max. visual. Antenna: 1883-ft. above av. terrain, 1811-ft. above ground. Latitude 41° 04' 15" Longitude 96° 13' 30". Ownership: Pappas Telecasting Companies (Group Owner). Personnel: John F. Carpenter, General Manager; Jill Nelson, General Sales Manager; Ed Zachary, Local Sales Manager; Shane Beardslee, National Sales Manager; Richard Graham, Chief Engineer; Doug Cray, News Director; Donna Ridgley, Promotion Director; Patty Moore, Business Manager. Omaha DMA. BPCDT-19991101AGZ. Grant Date: January 24, 2001.

Omaha (Ch. 38)—KXVO-DT. Network Service: WBN. Mitts Telecasting Co., 205 S. West St., Suite A, Visalia, CA 93291. Studio: 4625 Farnam, Omaha, NE 68132. Technical facilities: Channel No. 38 (614-620 MHz). 500-kw max. visual. Antenna: 1740-ft. above av. terrain, 1660-ft. above ground. Latitude 41° 04' 15" Longitude 96° 13' 30". Ownership: Mitts Telecasting Co. (Group Owner). Represented (legal): Bryan Cave LLP. Personnel: John F. Carpenter, Consultant; Jill Nelson, General Sales Manager; Ed Zachary, Local Sales Manager; Shane Beardslee, National Sales Manager; Richard Moen, Chief Engineer; Oartene Goldsberry, Program Director; Donna Ridgley, Promotion Director; Patty Moore, Business Manager. Omaha DMA. BPCDT-19991029ADQ. Grant Date: March 7, 2001.

♦ **Omaha (Ch. 17 ETV)**—KYNE-DT. Network Service: PBS. Nebraska Educational Telecommunications Commission, Box 83111, Lincoln, NE 68501. Phone: 402-472-3611. Technical facilities: Channel No. 17 (488-494 MHz). 178-kw max. visual. Antenna: 1873-ft. above av. terrain, 177-ft. above ground, 3012-ft. above sea level. Latitude 41° 04' 15" Longitude 96° 13' 30". Transmitter: 6-mi. S of Gretna. Ownership: Nebraska Educational Telecommunications Commission. Omaha DMA. BPCDT-20000414AAX.

Omaha (Ch. 22)—WOWT-DT. Network Service: NBC. Benedek License Corp., 100 Park Ave., Rockford, IL 61101. Phone: 402-346-6666. Technical facilities: Channel No. 22 (518-524 MHz). 982.1-kw max. visual. Antenna: 1371-ft. above av. terrain, 1306-ft. above ground. Latitude 41° 18' 40" Longitude 96° 01' 37". Ownership: Benedek Broadcasting Co. LLC (Group Owner). Omaha DMA. BPCDT-19991018AAS. Grant Date: February 22, 2001.

♦ **Scottsbluff (Ch. 7)**—KDUH-DT. Network Service: ABC. Duhamel Broadcasting Enterprises, Box 1760, Rapid City, SD 57709-1760. Phone: 605-342-2000. Technical facilities: Channel No. 7 (174-180 MHz). 32.4-kw visual. Antenna: 1942-ft. above av. terrain, 1855-ft. above ground. Latitude 42° 10' 21" Longitude 103° 13' 57". Ownership: Duhamel Broadcasting Enterprises (Group Owner). Represented (sales): Continental Television Sales. Cheyenne-Scottsbluff-Sterling DMA. BPCDT-20010206ABB.

Scottsbluff (Ch. 29)—KSTF-DT. Network Service: CBS. Benedek License Corp., 2923 E. Lincolnway, Cheyenne, WY 82001. Phone: 307-634-7755. Technical facilities: Channel No. 29 (560-566 MHz). 100-kw max. visual. Antenna: 840-ft. above av. terrain, 643-ft. above ground. Latitude 41° 59' 58" Longitude 103° 39' 55". Ownership: Benedek Broadcasting Co. LLC (Group Owner). Cheyenne-Scottsbluff-Sterling DMA. BPCDT-19991028ACU. Grant Date: March 10, 2000.

Superior (Ch. 34)—KSNB-DT. Network Service: FOX. Collins Broadcasting Co., 205 S. West St., Suite A, Visalia, CA 93291. Phone: 209-625-4234. Technical facilities: Channel No. 34 (590-596 MHz). 1000-kw max. visual. Antenna: 1034-ft. above av. terrain, 967-ft. above ground. Latitude 40° 05' 15" Longitude 97° 55' 12". Ownership: Collins Broadcasting Co. (Group Owner). Lincoln & Hastings-Kearney DMA. BPCDT-19991004ABO. Grant Date: November 30, 1999.

Nevada

Elko (Ch. 8)—KENV-DT. Network Service: NBC. Ruby Mountain Broadcasting Co., 1500 Foremaster Lane, Las Vegas, NV 89101. Studio: 1025 Chilton Circle, Elko, NV 89801. Phone: 702-642-3333. Technical facilities: Channel No. 8 (180-186 MHz). 3.1-kw visual. Antenna: 1827-ft. above av. terrain, 43-ft. above ground. Latitude 40° 41' 52.50" Longitude 115° 54' 13.00". Ownership: Sunbelt Communications Co. (Group Owner). Personnel: Ralph Toddre, General Manager; Frank Haynes, Chief Engineer. Salt Lake City DMA. BPCDT-19991029AEC. Grant Date: February 22, 2001.

Henderson (Ch. 24)—KVUU-DT. Network Service: FOX. KVUU Broadcasting Corp., 25 TV 5 Or., Henderson, NV 89014. Phone: 702-435-5555. Technical facilities: Channel No. 24 (530-536 MHz). 1000-kw max. visual. Antenna: 1179-ft. above av. terrain, 105-ft. above ground. Latitude 36° 00' 26" Longitude 115° 00' 23". Ownership: Meredith Corp. (Group Owner). Las Vegas DMA. BPCDT-19991027ADC. Grant Date: January 24, 2001.

Las Vegas (Ch. 29)—KFBT-DT. Network Service: Independent. Channel 33 Inc., 10760 Beaver Dam Rd., Cockeysville, MD 21030. Phone: 702-873-0033. Technical facilities: Channel No. 29 (560-566 MHz). 1000-kw max. visual. Antenna: 1256-ft. above av. terrain, 199-ft. above ground, 3539-ft. above sea level. Latitude 36° 00' 28" Longitude 115° 00' 24". Ownership: Sinclair Broadcast Group Inc. (Group Owner). Las Vegas DMA. BPCDT-19991101AKC. Grant Date: January 26, 2001.

Las Vegas (Ch. 16)—KINC-DT. Network Service: Univision. Entravision Holdings LLC, 11900 Olympic Blvd., Suite 590, Los Angeles, CA 90064. Phone: 310-820-5355. Technical facilities: Channel No. 16 (482-488 MHz). 200-kw max. visual. Antenna: 1872-ft. above av. terrain, 125-ft. above ground. Latitude 35° 56' 46" Longitude 115° 02' 34". Ownership: Entravision Communications Corp. (Group Owner). Las Vegas DMA. BPCDT-19991029ACP. Grant Date: November 24, 2000.

† **Las Vegas (Ch. 11 ETV)**—KLVX-DT. Network Service: PBS. Clark County School District, 4210 Channel 10 Dr., Las Vegas, NV 89119. Phone: 702-799-1010. Technical facilities: Channel No. 11 (198-204 MHz). 105-kw visual. Antenna: 1217-ft. above av. terrain, 144-ft. above ground, 3494-ft. above sea level. Latitude 36° 00' 27" Longitude 115° 00' 24". Transmitter: Tower 6, Black Mountain antenna farm, 13.6-mi. SE of Las Vegas. Ownership: Clark County School District. Las Vegas DMA. BPCDT-20000127AAL. Grant Date: July 12, 2000.

Las Vegas (Ch. 12)—KTNV-DT. Network Service: ABC. Journal Broadcast Corp., 3355 Valley View Blvd., Las Vegas, NV 89102. Phone: 702-876-1313. Technical facilities: Channel No. 12 (204-210 MHz). 16-kw visual. Antenna: 2001-ft. above av. terrain, 227-ft. above ground. Latitude 35° 56' 43" Longitude 115° 02' 32". Las Vegas DMA. BPCDT-19991101AKE. Grant Date: March 9, 2001.

Las Vegas (Ch. 2)—KVBC-DT. Network Service: NBC. Valley Broadcasting Co., Box 44169, Las Vegas, NV 89116. Studio: 1500 Foremaster Lane, Las Vegas, NV 89101. Phone: 702-642-3333. Technical facilities: Channel No. 2 (54-60 MHz). 27.7-kw visual. Antenna: 1260-ft. above av. terrain, 203-ft. above ground, 3540-ft. above sea level. Latitude 36° 00' 30" Longitude 115° 00' 20". Transmitter: Section 25, T2S, R62E, Henderson. Ownership: Sunbelt Communications Co. (Group Owner). Personnel: Gene Greenberg, General Manager; Mark Guranik, Chief Engineer; Jamie Iloos, News Director. Las Vegas DMA. BPCDT-990617KE. Grant Date: November 24, 2000.

Las Vegas (Ch. 22)—KVVB-DT. Network Service: WBN. KUPN Licensee LLC, 10706 Beaver Dam Rd., Cockeysville, MD 21030. Phone: 702-382-2121. Technical facilities: Channel No. 22 (518-524 MHz). 630-kw max. visual. Antenna: 1207-ft. above av. terrain, 150-ft. above ground. Latitude 36° 00' 28" Longitude 115° 00' 24". Ownership: Sinclair Broadcast Group Inc. (Group Owner). Las Vegas DMA. BPCDT-19991014ABL. Grant Date: November 24, 2000.

♦ **Laughlin (Ch. 32)**—KMCC-DT. Mojave Broadcasting Co., 455 Capitol Mall, Suite 604, Sacramento CA 95814. Phone: 916-448-8800. Technical facilities: Channel No. 32 (578-584 MHz). 51.3-kw max. visual. Antenna: Minus 548-ft. above av. terrain, 331-ft. above ground. Latitude 35° 09' 32" Longitude 114° 34' 28". Ownership: Mohave Broadcasting Co. Las Vegas DMA. BPCDT-20000907AGF.

Paradise (Ch. 40)—KBLR-DT. Network Service: Telemundo. Summit Media LP, 5000 W. Oakley Blvd., Suite B-2, Las Vegas, NV 89102. Phone: 702-258-0039. Fax: 702-258-0556. Web site: <http://www.telemundo39.com>. Technical facilities: Channel No. 40 (626-632 MHz). 200-kw max. visual. Antenna: 1171-ft. above av. terrain, 213-ft. above ground, 3442-ft. above sea level. Latitude 36° 00' 36" Longitude 115° 00' 20". Transmitter: Black Mountain No. 4, 2.2-mi. W of Henderson. Ownership: Summit Media LP. Represented (sales): Telemundo Network Sales. Represented (legal): Rosenman & Colin LLP. Represented (engineering): Cavell, Mertz & Davis Inc. Personnel: Scott Gentry, General Manager; Jack Abell, General Sales Manager; Bill George, National Sales Manager; Erik Pugh, Chief Engineer; Carlos Vargas, News Director; Betina Bair, Business Manager; Mike Lane, Traffic Manager. Las Vegas DMA. BPCDT-20000501AEX. Grant Date: February 5, 2001.

Reno (Ch. 22)—KAME-DT. Network Service: UPN. Broadcast Development Corp., 2nd Floor, 1888 Emory St., Atlanta, GA 30318. Phone: 404-267-1226. Technical facilities: Channel No. 22 (518-524 MHz). 53.7-kw max. visual. Antenna: 577-ft. above av. terrain, 82-ft. above ground. Latitude 39° 35' 03" Longitude 119° 47' 51". Ownership: Broadcast Development Corp. Reno DMA. BPCDT-19991029AFP. Grant Date: July 27, 2001.

† **Reno (Ch. 15 ETV)**—KNPB-DT. Network Service: PBS. Channel 5 Public Broadcasting Inc., 1670 N. Virginia St., Reno, NV 89503. Phone: 775-784-4555. Technical facilities: Channel No. 15 (476-482 MHz). 32.3-kw max. visual. Antenna: 510-ft. above av. terrain, 117-ft. above ground. Latitude 39° 35' 03.00" Longitude 119° 47' 53.40". Ownership: Channel 5 Public Broadcasting Inc. Reno DMA. BPCDT-20000405ABN. Grant Date: February 8, 2001.

Reno (Ch. 23)—KOLQ-DT. Network Service: ABC. Smith Television Holdings Inc., 720 2nd Ave. S., St. Petersburg, FL 33701. Phone: 775-858-8888. Technical facilities: Channel No. 23 (524-530 MHz). 93.7-kw max. visual. Antenna: 2885-ft. above av. terrain, 45-ft. above ground. Latitude 39° 18' 49" Longitude 119° 53' 00". Ownership: Smith Broadcasting Group Inc. (Group Owner). Reno DMA. BPCDT-19991020ACL. Grant Date: March 7, 2001.

Reno (Ch. 26)—KREN-DT. Network Service: WBN. Pappas Telecasting of Nevada, 500 S. Chinoweth Rd., Visalia, CA 93277. Phone: 702-333-2727. Technical facilities: Channel No. 26 (542-548 MHz). 1000-kw max. visual. Antenna: 2933-ft. above av. terrain, 108-ft. above ground, 9754-ft. above sea level. Latitude 39° 18' 47" Longitude 119° 52' 59". Ownership: Pappas Telecasting Companies (Group Owner). Personnel: Peter Padilla, General Manager; Art Hernandez, Chief Engineer; Julio Cisneros, News Director; Lupe Jimenez, Program Director; Tina Graham, Business Manager. Reno DMA. BPCDT-990924AAT. Grant Date: January 11, 2001.

Reno (Ch. 34)—KRNVDT. Network Service: NBC. Sierra Broadcasting Co., 1500 Foremaster Lane, Las Vegas, NV 89101. Studio: 1790 Vassar St., Reno, NV 89502. Phone: 702-642-3333. Technical facilities: Channel No. 34 (590-596 MHz). 164-kw max. visual. Antenna: 2810-ft. above av. terrain, 172-ft. above ground. Latitude 39° 18' 57" Longitude 119° 53' 00". Ownership: Sunbelt Communications Co. (Group Owner). Personnel: Ralph Toddre, General Manager; Frank Haynes, Chief Engineer. Reno DMA. BPCDT-19991029AEE. Grant Date: February 1, 2001.

Reno (Ch. 44)—KRXI-DT. Network Service: FOX. KTUV Partnership, 4920 Brookside Court, Reno, NV 89502. Phone: 775-356-1100. Technical facilities: Channel No. 44 (650-656 MHz). 1000-kw max. visual. Antenna: 2743-ft. above av. terrain, 121-ft. above ground. Latitude 39° 35' 23" Longitude 119° 55' 37". Ownership: Cox Enterprises Inc. (Group Owner). Reno DMA. BPCDT-19991101AFQ. Grant Date: January 26, 2001.

Reno (Ch. 13)—KTVN-DT. Network Service: CBS. Sarkes Tarzian Inc., Box 62, Bloomington, IN 47402. Phone: 775-858-2222. Fax: 775-861-4298. Technical facilities: Channel No. 13 (210-216 MHz). 12.7-kw visual. Antenna: 2884-ft. above av. terrain, 184-ft. above ground, 9826-ft. above sea level. Latitude 39° 18' 57" Longitude 119° 53' 02". Transmitter: Slide Mountain, approx. 12-mi. at a

bearing of 195° from Reno. Satellite Earth Stations: Andrew, 4.5-meter Ku-band; Transmit/receive; Scientific-Atlanta, 4.5-meter Ku & C-band; Scientific-Atlanta, 7-meter Ku & C-band. Multichannel TV Sound: Stereo only. News Service: AP. Ownership: Sarkes Tarzian Inc. (Group Owner). Represented (sales): Continental Television Sales. Represented (legal): Leventhal, Senter & Lerman PLLC. Represented (engineering): Denny & Associates PC. Personnel: Lawson Fox, General Manager; John Richardson, General Sales Manager; Sharon Hernandez, Local Sales Manager; Al Richards, Chief Engineer; Troy McGuire, News Director; Brian Sintay, Promotion Director. Reno DMA. BPCDT-20000926ANY. Grant Date: February 12, 2001.

Winnemucca (Ch. 12)—KWNV-DT. Sierra Broadcasting Co., 1500 Foremaster Lane, Las Vegas, NV 89101. Phone: 702-632-3333. Technical facilities: Channel No. 12 (204-210 MHz). 2.6-kw visual. Antenna: 2133-ft. above av. terrain, 41-ft. above ground. Latitude 41° 00' 41" Longitude 117° 45' 59". Ownership: Sierra Broadcasting Co. Reno DMA. BPCDT-19991029AEB. Grant Date: March 30, 2000.

New Hampshire

Concord (Ch. 33)—WPXG-DT. Network Service: PAX. Paxson Boston-68 License Inc., 601 Clearwater Park Rd., West Palm Beach, FL 33401. Mailing Address: 881 Commonwealth Ave., Boston, MA 02215-1303. Phone: 617-787-6868. Technical facilities: Channel No. 33 (584-590 MHz). 80-kw max. visual. Antenna: 1132-ft. above av. terrain, 270-ft. above ground. Latitude 43° 11' 14" Longitude 71° 19' 12". Ownership: Paxson Communications Corp. (Group Owner). Boston DMA. BPCDT-19991101AFX. Grant Date: June 4, 2001.

Derry (Ch. 35)—WNDS-DT. Network Service: Independent. CTV of Derry Inc., TV 50 Place, Derry, NH 03038. Phone: 603-434-8850. Fax: 603-434-8627. Technical facilities: Channel No. 35 (596-602 MHz). 96.1-kw max. visual. Antenna: 700-ft. above av. terrain, 472-ft. above ground. Latitude 42° 44' 07" Longitude 71° 23' 37". Ownership: CTV of Derry Inc. Boston DMA. BPCDT-19991101AKG. Grant Date: June 4, 2001.

Keene (Ch. 49 ETV)—WEKW-DT. Network Service: PBS. U. of New Hampshire, 268 Mast Rd., Durham, NH 03824. Phone: 603-868-1100. Technical facilities: Channel No. 49 (680-686 MHz). 43-kw max. visual. Antenna: 1083-ft. above av. terrain, 476-ft. above ground, 1993-ft. above sea level. Latitude 43° 02' 00" Longitude 72° 22' 04". Ownership: U. of New Hampshire. Boston DMA. BPEDT-20000217ABP. Grant Date: June 29, 2000. Scheduled to begin: May 3, 2002.

Littleton (Ch. 48 ETV)—WLED-DT. Network Service: PBS. U. of New Hampshire, 268 Mast Rd., Durham, NH 03824-4601. Phone: 603-868-1100. Fax: 603-868-7552. Technical facilities: Channel No. 48 (674-680 MHz). 45-kw max. visual. Antenna: 1273-ft. above av. terrain, 420-ft. above ground, 2441-ft. above sea level. Latitude 44° 21' 10" Longitude 71° 44' 15". Ownership: U. of New Hampshire. Personnel: Peter Frid, General Manager. Burlington-Plattsburgh DMA. BPEDT-20000217ABC. Grant Date: June 29, 2000.

Manchester (Ch. 59)—WMUR-DT. Network Service: ABC. Hearst-Argyle Properties Inc., 888 7th Ave., New York, NY 10106. Studio: 100 S. Commercial St., Manchester, NH 03101. Phone: 603-669-9999. Fax: 603-641-9005. Technical facilities: Channel No. 59 (740-746 MHz). 537-kw max. visual. Antenna: 1001-ft. above av. terrain, 167-ft. above ground, 1457-ft. above sea level. Latitude 42° 59' 02" Longitude 71° 35' 24". Transmitter: Summit of Mount Uncanoonoc, Goffstown, Hillsborough County. Ownership: Hearst-Argyle Television Inc. (Group Owner). Represented (sales): Millennium Sales & Marketing. Boston DMA. BPCDT-980720KE. Grant Date: August 12, 1998.

Merrimack (Ch. 34)—WPXB-DT. Network Service: PAX. Paxson Boston License Inc., 601 Clearwater Park Rd., West Palm Beach, FL 33401. Studio: One Sundial Ave., Suite 501, Manchester, NH 03103. Phone: 561-659-4122. Fax: 561-659-4754. Technical facilities: Channel No. 34 (590-596 MHz). 80-kw max. visual. Antenna: 961-ft. above av. terrain, 89-ft. above ground. Latitude 42° 59' 02" Longitude 71° 35' 20". Ownership: Paxson Communications Corp. (Group Owner). Personnel: Lon Mirolli, General Manager; David S. Raymond, Chief Engineer. Boston DMA. BPCDT-19990930AAX. Grant Date: April 24, 2001.

New Jersey

Atlantic City (Ch. 49)—WWSI-DT (formerly WPHA-DT). Network Service: Telemundo. Hispanic Broadcasters of Philadelphia LLC, 2919 17th Ave., Suite 211, Longmont, CO 80503. Phone: 215-848-5815. Technical facilities: Channel No. 49 (680-686 MHz). 130-kw max. visual. Antenna: 972-ft. above av. terrain, 970-ft. above ground. Latitude 39° 37' 53" Longitude 74° 21' 12". Ownership: Council Tree Communications (Group Owner); Garden State Communications, (Group Owner). Personnel: Terrill Weiss, General Manager. Philadelphia DMA. BPCDT-19991019ABE.

Camden (Ch. 22 ETV)—WNJS-DT. Network Service: PBS. New Jersey Public Broadcasting Authority, Box 777, Trenton, NJ 08625. Phone: 609-777-5000. Technical facilities: Channel No. 22 (518-524 MHz). 197-kw max. visual. Antenna: 273-ft. above av. terrain, 860-ft. above ground. Latitude 39° 43' 41" Longitude 74° 50' 39". Ownership: New Jersey Public Broadcasting Authority. Philadelphia DMA. BPEDT-20000425AAI. Grant Date: February 8, 2001.

Montclair (Ch. 51 ETV)—WNJN-DT. Network Service: PBS. New Jersey Public Broadcasting Authority, Box 777, Trenton, NJ 08625. Phone: 609-777-5000. Technical facilities: Channel No. 51 (692-698 MHz). 200-kw max. visual. Antenna: 781-ft. above av. terrain, 607-ft. above ground. Latitude 40° 51' 53" Longitude 74° 12' 03". Ownership: New Jersey Public Broadcasting Authority. New York DMA. BPEDT-20000425AAH. Grant Date: August 29, 2001.

New Brunswick (Ch. 8 ETV)—WNJB-DT. Network Service: PBS. New Jersey Public Broadcasting Authority, Box 777, Trenton, NJ 08625. Phone: 609-777-5000. Technical facilities: Channel No. 8 (180-186 MHz). 20.2-kw visual. Antenna: 696-ft. above av. terrain, 364-ft. above ground, 912-ft.

above sea level. Latitude 40° 37' 17" Longitude 74° 30' 15". Transmitter: 7 Geiger Lane. Ownership: New Jersey Public Broadcasting Authority. New York DMA. BNPEDT-20000425AAM. Grant Date: May 14, 2001.

Newark (Ch. 53)—WFUT-DT (formerly WHSE-DT). Network Service: HSN. USA Station Group Partnership of New Jersey, 12th Floor, 1230 Avenue of the Americas, New York, NY 10020. Phone: 212-413-6700. Technical facilities: Channel No. 53 (704-710 MHz). 200-kw max. visual. Antenna: 1440-ft. above av. terrain, 1430-ft. above ground. Latitude 40° 44' 54" Longitude 73° 59' 10". Ownership: USA Broadcasting (Group Owner). New York DMA. BPCDT-19991029ADO. Grant Date: July 25, 2001.

Newton (Ch. 18)—WMBC-DT. Network Service: Independent. Mountain Broadcasting Corp., 99 Clinton Rd., West Caldwell, NJ 07006. Phone: 973-852-0300. Fax: 973-852-0377. E-mail: wmbctv@altglobal.net. Web site: http://www.wmbctv.com. Technical facilities: Channel No. 18 (494-500 MHz). 95-kw max. visual. Antenna: 1093-ft. above av. terrain, 724-ft. above ground. Latitude 41° 00' 43" Longitude 74° 35' 32". Ownership: Mountain Broadcasting Corp. (Group Owner). Personnel: Sun Young Joo, General Manager; Victor C. Joo, Station Manager; John H. Joo, General Sales Manager; Joon S. Joo, Chief Engineer; Hansen Lau, News Director. New York DMA. BPCDT-19991029AFC. Grant Date: June 6, 2001.

Paterson (Ch. 40)—WXTV-DT. Network Service: Univision. WXTV License Partnership GP, 1999 Avenue of the Stars, Suite 3050, Los Angeles, CA 90067. Phone: 310-556-7600. Technical facilities: Channel No. 40 (626-632 MHz). 300-kw max. visual. Antenna: 1381-ft. above av. terrain, 1384-ft. above ground. Latitude 40° 44' 54" Longitude 73° 59' 10". Ownership: Univision Communications Inc. (Group Owner). Represented (legal): Shaw Pittman. New York DMA. BPCDT-19991028AEW. Grant Date: July 27, 2001.

Vineland (Ch. 66)—WHSP-DT. Network Service: HSN. Station Group Partnership of Vineland, c/o Julius Genachowski, 42nd Floor, 152 W. 57th St., New York, NY 10019. Phone: 212-314-7274. Technical facilities: Channel No. 66 (782-788 MHz). 200-kw max. visual. Antenna: 919-ft. above av. terrain, 896-ft. above ground, 1017-ft. above sea level. Latitude 39° 44' 07" Longitude 74° 50' 29". Transmitter: Church Ave. Rd., N of Chew Rd. Ownership: USA Broadcasting (Group Owner). Represented (legal): Hogan & Hartson LLP. Philadelphia DMA. BPCDT-980806KG. Grant Date: October 22, 1999.

West Milford (Ch. 29 ETV)—WFME-DT. Network Service: ETV. Family Stations of New Jersey Inc., 4136 Northgate Blvd., Suite 1, Sacramento CA 95834. Phone: 916-641-8191. Technical facilities: Channel No. 29 (560-566 MHz). 200-kw max. visual. Antenna: 548-ft. above av. terrain, 141-ft. above ground, 761-ft. above sea level. Latitude 40° 47' 18" Longitude 74° 15' 19". Transmitter: 289 Mount Pleasant Ave., West Orange. Ownership: Family Stations Inc. Represented (legal): Irwin, Campbell & Tannenwald PC. Represented (engineering): Lohnes & Culver. New York DMA. BPEDT-990205KF. Grant Date: July 28, 2000.

Wildwood-Atlantic City (Ch. 36)—WMGM-DT. Network Service: NBC. South Jersey Radio Inc., 1601 New Rd., Linwood, NJ 08221. Phone: 609-693-1400. Technical facilities: Channel No. 36 (602-608 MHz). 200-kw max. visual. Antenna: 420-ft. above av. terrain, 425-ft. above ground. Latitude 39° 07' 28" Longitude 74° 45' 56". Ownership: Howard Green Group. Philadelphia DMA. BPCDT-19991029AFH. Grant Date: April 9, 2001.

New Mexico

Albuquerque (Ch. 51)—KASY-DT. Network Service: JPN. Acme Television Licenses of New Mexico LLC, 8341 Washington NE, Albuquerque, NM 87113. Phone: 505-764-5279. Fax: 505-767-9421. Technical facilities: Channel No. 51 (692-698 MHz). 245-kw max. visual. Antenna: 4229-ft. above av. terrain, 171-ft. above ground. Latitude 35° 12' 44" Longitude 106° 26' 57". Ownership: ACME Communications Inc. (Group Owner). Albuquerque-Santa Fe DMA. BPCDT-19991029ACG. Grant Date: February 5, 2001.

Albuquerque (Ch. 17 ETV)—KAZQ-DT. Network Service: ETV. Alpha-Omega Broadcasting of Albuquerque Inc., 4501 Montgomery Blvd. NE, Albuquerque, NM 87109. Phone: 505-884-8355. Technical facilities: Channel No. 17 (488-494 MHz). 200-kw max. visual. Antenna: 4075-ft. above av. terrain, 95-ft. above ground. Latitude 35° 12' 51" Longitude 106° 27' 01". Ownership: Alpha-Omega Broadcasting of Albuquerque Inc. Albuquerque-Santa Fe DMA. BPEDT-20000501AHX. Grant Date: February 12, 2001.

Albuquerque (Ch. 42)—KLUZ-DT. Network Service: Univision. Entravision Holdings LLC, 11900 Olympic Blvd., Suite 590, Los Angeles, CA 90064. Phone: 505-342-4141. Technical facilities: Channel No. 42 (638-644 MHz). 321-kw max. visual. Antenna: 4140-ft. above av. terrain, 125-ft. above ground. Latitude 35° 12' 41" Longitude 106° 26' 56". Ownership: Entravision Communications Corp. (Group Owner). Albuquerque-Santa Fe DMA. BNPEDT-20000501AET. Grant Date: February 5, 2001.

Albuquerque (Ch. 24)—KNAT-DT. Network Service: TBN. Trinity Broadcasting Network Inc., 2442 Michelle Dr., Tustin, CA 92780. Phone: 714-957-9699. Technical facilities: Channel No. 24 (530-536 MHz). 200-kw max. visual. Antenna: 4078-ft. above av. terrain, 59-ft. above ground. Latitude 35° 12' 54" Longitude 106° 27' 02". Ownership: Trinity Broadcasting Network Inc. (Group Owner). Albuquerque-Santa Fe DMA. BPCDT-19991101AHW. Grant Date: March 7, 2001.

Albuquerque (Ch. 25 ETV)—KNME-DT. Network Service: PBS. Regents of the U. of New Mexico & The Board of Education of the City of Albuquerque, 1130 University Blvd. NE, Albuquerque, NM 87102. Phone: 505-277-2121. Technical facilities: Channel No. 25 (536-542 MHz). 200-kw max. visual. Antenna: 4186-ft. above av. terrain, 161-ft. above ground, 10,798-ft. above sea level. Latitude 35° 12' 44" Longitude 106° 26' 57". Transmitter: Sandia Crest Electronics Site, near Albuquerque. Ownership: Regents of the U. of New Mexico. Albuquerque-Santa Fe DMA. BPEDT-20000331ABA. Grant Date: July 28, 2000.

Albuquerque (Ch. 21)—KOAT-DT. Network Service: ABC. KOAT Hearst-Argyle Television Inc., 888 7th Ave., New York, NY 10106. Phone: 505-884-7777. Fax: 505-884-6282. Technical facilities: Channel No. 21 (512-518 MHz). 280-kw max. visual. Antenna: 4147-ft. above av. terrain, 148-ft. above ground, 10,741-ft. above sea level. Latitude 35° 12' 53" Longitude 106° 27' 01". Transmitter: Sandia Crest antenna site. Ownership: Hearst-Argyle Television Inc. (Group Owner). Represented (sales): Eagle Television Sales. Represented (legal): Verner, Liipfert, Bernhard, McPherson & Hand. Represented (engineering): John F. X. Browne & Associates PC. Albuquerque-Santa Fe DMA. BPCDT-970618KE. Grant Date: November 24, 2000.

Albuquerque (Ch. 26)—KOB-DT. Network Service: NBC. KOB-TV LLC, 4 Broadcast Plaza SW, Albuquerque, NM 87104. Phone: 505-243-4411. Fax: 505-764-2522. Technical facilities: Channel No. 26 (542-548 MHz). 290-kw max. visual. Antenna: 4140-ft. above av. terrain, 79-ft. above ground, 10,732-ft. above sea level. Latitude 35° 12' 42" Longitude 106° 26' 57". Transmitter: Sandra Crest. Ownership: Hubbard Broadcasting Inc. (Group Owner). Personnel: Mike Burgess, General Manager; John McCormick, General Sales Manager; Sue Raybon, Local Sales Manager; Barbara Waggoner, National Sales Manager; Dan Brown, Chief Engineer; Chris Berg, News Director; Gerald Demarest, Promotion Director; Dru Felt, Business Manager; Barbara Leonard, Marketing Director. Albuquerque-Santa Fe DMA. BPCDT-19991027ACB. Grant Date: February 22, 2001.

Albuquerque (Ch. 16)—KRQE-DT. Network Service: CBS. Emmis Television License Corp. of Honolulu, 3500 W. Olive Ave., Suite 300, Burbank, CA 91505-4604. Phone: 505-243-2285. Technical facilities: Channel No. 16 (482-488 MHz). 55-kw max. visual. Antenna: 4167-ft. above av. terrain, 130-ft. above ground. Latitude 35° 12' 40" Longitude 106° 26' 57". Ownership: Emmis Communications Corp. (Group Owner). Represented (sales): Continental Television Sales. Albuquerque-Santa Fe DMA. BPCDT-19991027ACZ. Grant Date: March 10, 2000.

Clovis (Ch. 20)—KVIH-DT. Network Service: ABC. Marsh Media Inc., One Broadcast Center, Amarillo, TX 79101. Phone: 806-373-1787. Technical facilities: Channel No. 20 (506-512 MHz). 1000-kw max. visual. Antenna: 591-ft. above av. terrain, 604-ft. above ground. Latitude 34° 11' 34" Longitude 103° 16' 46". Ownership: Marsh Media Inc. (Group Owner). Personnel: Mac Douglas, General Manager; Jim Currie, Sales Manager; Bill Canady, Chief Engineer; Paula Harris, Program Director. Amarillo DMA. BPCDT-19991029ACE. Grant Date: November 6, 2000.

◆ **Farmington (Ch. 17)**—KDBF-DT. Network Service: NBC. KOB-TV LLC, 825 W. Broadway, Farmington, NM 87401. Phone: 505-326-1141. Technical facilities: Channel No. 17 (488-494 MHz). 290-kw max. visual. Antenna: 335-ft. above av. terrain, 102-ft. above ground. Latitude 36° 41' 43" Longitude 108° 13' 14". Ownership: Hubbard Broadcasting Inc. (Group Owner). Albuquerque-Santa Fe DMA. BPCDT-19991028AEJ.

◆ **Farmington (Ch. 8)**—KOFT-DT. Network Service: ABC. KOAT Hearst-Argyle Television Inc., 3801 Carlisle NE, Albuquerque, NM 87107. Phone: 505-884-7777. Technical facilities: Channel No. 8 (180-186 MHz). 160-kw visual. Antenna: 276-ft. above av. terrain, 121-ft. above ground. Latitude 36° 41' 48" Longitude 108° 10' 39". Ownership: Hearst-Argyle Television Inc. (Group Owner). Albuquerque-Santa Fe DMA. BPCDT-19991101AET.

† **Las Cruces (Ch. 23 ETV)**—KRWG-DT. Network Service: PBS. Regents of New Mexico State U., Box 30001, Las Cruces, NM 88003. Phone: 505-646-2222. Fax: 505-646-1924. Technical facilities: Channel No. 23 (524-530 MHz). 200-kw max. visual. Antenna: 456-ft. above av. terrain, 384-ft. above ground, 4816-ft. above sea level. Latitude 32° 15' 33" Longitude 106° 58' 30". Ownership: Regents of New Mexico State U. El Paso DMA. BPEDT-20000217ABL. Grant Date: July 28, 2000.

◆ **Las Cruces (Ch. 47)**—KTYO-DT (formerly KMAZ-DT). Network Service: Telemundo. Council Tree Communications VI LP, 2919 W. 17th Ave., Suite 211, Longmont, CO 80503. Phone: 319-388-2100. Technical facilities: Channel No. 47 (668-674 MHz). 52.5-kw max. visual. Antenna: 430-ft. above av. terrain, 469-ft. above ground, 4590-ft. above sea level. Latitude 32° 02' 30" Longitude 106° 27' 41". Transmitter: 9-mi. ENE of Anthony, 0.31-mi. E of Rte. 213. Ownership: Council Tree Communications (Group Owner). Represented (engineering): Cavell, Mertz & Davis Inc. El Paso DMA. BPCDT-990709LE.

† **Portales (Ch. 32 ETV)**—KENW-DT. Network Service: PBS. Regents of Eastern New Mexico U., Eastern New Mexico U., Station 52, Portales, NM 88103. Studio: 52 Broadcast Center, Portales, NM 88130. Phone: 505-562-2112. Technical facilities: Channel No. 32 (578-584 MHz). 1000-kw max. visual. Antenna: 1171-ft. above av. terrain, 1056-ft. above ground, 5515-ft. above sea level. Latitude 33° 33' 19" Longitude 103° 39' 03". Requests modification of CP for change to 82.6-kw max. visual, 624-ft. above av. terrain, 707-ft. above ground, 4065-ft. above sea level, lat. 34° 15' 08.10", long. 103° 14' 20.60". BNPEDT-20010412ABN. Ownership: Eastern New Mexico U. Board of Regents. Personnel: Duane W. Ryan, General Manager; Jim Zupancic, Chief Engineer. Amarillo DMA. BPEDT-20000210AAD. Grant Date: July 7, 2001.

Roswell (Ch. 41)—KBIM-DT. Network Service: CBS. Emmis Television License Corp. of Honolulu, 3500 W. Olive Ave., Suite 300, Burbank, CA 91505-4604. Phone: 505-622-2120. Technical facilities: Channel No. 41 (632-638 MHz). 50-kw max. visual. Antenna: 88-ft. above av. terrain, 100-ft. above ground. Latitude 33° 21' 02" Longitude 104° 31' 20". Ownership: Emmis Communications Corp. (Group Owner). Albuquerque-Santa Fe DMA. BPCDT-19991029AGU. Grant Date: July 10, 2001.

Roswell (Ch. 38)—KOB-R-DT. Network Service: NBC. Stanley S. Hubbard Revocable Trust, 3415 University Ave., St. Paul, MN 55114. Phone: 651-646-5555. Technical facilities: Channel No. 38 (614-620 MHz). 820-kw max. visual. Antenna: 1647-ft. above av. terrain, 1430-ft. above ground. Latitude 33° 22' 32" Longitude 103° 46' 05". Albuquerque-Santa Fe DMA. BPCDT-19991029AEY. Grant Date: March 30, 2000.

Roswell (Ch. 28)—KRPV-DT. Network Service: Independent. Prime Time Christian Broadcasting Inc., Box 7708, Midland, TX 79708. Phone: 915-563-0420. Technical facilities: Channel No. 28 (554-560 MHz). 50-kw max. visual. Antenna: 377-ft. above av. terrain, 459-ft. above ground. Latitude

33° 24' 58" Longitude 104° 33' 59". Ownership: Prime Time Christian Broadcasting Inc. (Group Owner). Albuquerque-Santa Fe DMA. BPCDT-19991018ABL. Grant Date: July 17, 2001.

Santa Fe (Ch. 27)—KASA-DT. Network Service: FOX. Raycom Media Inc., 20th Floor, 201 Monroe St., Montgomery, AL 36104. Studio: 1377 University Blvd., Albuquerque, NM 87102. Phone: 505-246-2222. Fax: 505-766-7765. E-mail: kasa@kasa.com. Web site: http://www.kasa.com. Technical facilities: Channel No. 27 (548-554 MHz). 1000-kw max. visual. Antenna: 4307-ft. above av. terrain, 272-ft. above ground, 10,895-ft. above sea level. Latitude 35° 12' 55" Longitude 106° 27' 02". Transmitter: Sandia Crest, Bernalillo County. Ownership: Raycom Media Inc. (Group Owner). Represented (legal): Covington & Burling. Personnel: Erick B. Steffens, General Manager; Dudley Bullock, Chief Engineer; Ian McCullough, Sales Manager. Albuquerque-Santa Fe DMA. BPCDT-990222KF. Grant Date: January 10, 2001.

Santa Fe (Ch. 10)—KCHF-DT. Network Service: Independent. Son Broadcasting Inc., Box 4338, Albuquerque, NM 87107. Phone: 505-473-1111. Fax: 505-474-4998. Web site: http://www.kchf.com. Technical facilities: Channel No. 10 (192-198 MHz). 30-kw visual. Antenna: 1995-ft. above av. terrain, 272-ft. above ground. Latitude 35° 46' 48.90" Longitude 106° 31' 33.90". Ownership: Son Broadcasting Inc. (Group Owner). Personnel: Blackie Gonzalez, General Manager; Annette Garcia, Station, Promotion & Marketing Manager; Terry Carlson, Commercial Sales Manager; Leo Lesaco, National Sales Manager; Rob Ramsyler, Chief Engineer; Mary Kay Gonzales, Program Director; Vickie Archiveque, Business Manager. Albuquerque-Santa Fe DMA. BPCDT-19991029ACR. Grant Date: November 6, 2000.

Santa Fe (Ch. 29)—KWBO-DT. Network Service: WBN. ACME Television Licenses of New Mexico LLC, 4100 Hawkins NE, Albuquerque, NM 87109. Phone: 505-797-1919. Technical facilities: Channel No. 29 (560-566 MHz). 245-kw max. visual. Antenna: 4229-ft. above av. terrain, 171-ft. above ground. Latitude 35° 12' 44" Longitude 106° 26' 57". Transmitter: Sandia Crest. Requests modification of CP for change to 4183-ft. above av. terrain, 180-ft. above ground, lat. 35° 12' 48", long. 106° 27' 00". BNPEDT-20010323AAU. Ownership: ACME Communications Inc. (Group Owner). Personnel: John Greenwood, General Manager; Jeff Finkel, General & National Sales Manager; Joaquin Gracida, Local Sales Manager; Anthony Liparoto, Chief Engineer; Scott Fairhurst, Program Director; Steve Bailey, Promotion Director; Jason Luellen, Business Manager. Albuquerque-Santa Fe DMA. BPCDT-19991029AGH. Grant Date: February 7, 2001.

◆ **Silver City (Ch. 12)**—KQVT-DT. Network Service: ABC. KOAT Hearst-Argyle Television Inc., 3801 Carlisle NE, Albuquerque, NM 87107. Phone: 505-884-7777. Technical facilities: Channel No. 12 (204-210 MHz). 62-kw visual. Antenna: 1591-ft. above av. terrain, 112-ft. above ground. Latitude 32° 51' 46" Longitude 108° 14' 28". Ownership: Hearst-Argyle Television Inc. (Group Owner). Albuquerque-Santa Fe DMA. BPCDT-19991101AEO.

New York

◆ **Albany (Ch. 12)**—WHYT-DT. Network Service: NBC. Hubbard Broadcasting Inc., 3415 University Ave., St. Paul, MN 55114. Phone: 651-642-4212. Technical facilities: Channel No. 12 (204-210 MHz). 9.1-kw visual. Antenna: 1430-ft. above av. terrain, 489-ft. above ground. Latitude 42° 37' 31" Longitude 74° 00' 38". Ownership: Hubbard Broadcasting Inc. (Group Owner). Albany-Schenectady-Troy DMA. BPCDT-20010328AAX.

◆ **Albany (Ch. 26)**—WTEN-DT. Network Service: ABC. Young Broadcasting of Albany Inc., 341 Northern Blvd., Albany, NY 12204. Phone: 518-436-4822. Technical facilities: Channel No. 26 (542-548 MHz). 950-kw max. visual. Antenna: 1017-ft. above av. terrain, 269-ft. above ground. Latitude 42° 38' 14" Longitude 73° 59' 55". Ownership: Young Broadcasting Inc. (Group Owner). Albany-Schenectady-Troy DMA. BPCDT-19991027ABZ.

◆ **Albany (Ch. 4)**—WXXA-DT. Network Service: FOX. Clear Channel Broadcasting Licenses Inc., 200 Concord Plaza, Suite 600, San Antonio, TX 78216. Phone: 210-822-2828. Technical facilities: Channel No. 4 (66-72 MHz). 8.1-kw visual. Antenna: 1138-ft. above av. terrain, 370-ft. above ground. Latitude 42° 37' 00" Longitude 74° 00' 45". Ownership: Clear Channel Broadcasting Inc. (Group Owner). Represented (sales): Millennium Sales & Marketing. Personnel: Mark Keefe, General Sales Manager; Dave Brown, News Director; Sam Goldstein, Production Manager; Ardele Hirsch, Public Affairs Director. Albany-Schenectady-Troy DMA. BPCDT-19991027ABR.

Amsterdam (Ch. 50)—WYPX-DT. Network Service: PAX. Paxson Albany License Inc., 601 Clearwater Park Rd., West Palm Beach, FL 33401. Studio: One Charles Blvd., Guiderland, NY 12084. Phone: 561-659-4122. Fax: 561-659-4754. Technical facilities: Channel No. 50 (686-692 MHz). 450-kw max. visual. Antenna: 679-ft. above av. terrain, 675-ft. above ground. Latitude 42° 59' 04" Longitude 74° 10' 56". Transmitter: 0.6-mi. NE of intersection of State Hwy. 30 & County Hwy. 39. Ownership: Paxson Communications Corp. (Group Owner). Personnel: Charmaine Ushkow, General Manager; Claude B. Pine, Chief Engineer; Chris Iono, Program & Promotion Director; Laura Dubossarsky, Business Manager. Albany-Schenectady-Troy DMA. BPCDT-19990924AAR. Grant Date: March 2, 2001.

◆ **Batavia (Ch. 53)**—WPXJ-DT. Network Service: PAX. Paxson Buffalo License Inc., 601 Clearwater Park Rd., West Palm Beach, FL 33401. Mailing Address: Box 103, Leroy, NY 14480. Phone: 561-659-4122. Fax: 561-659-4754. Technical facilities: Channel No. 53 (704-710 MHz). 800-kw max. visual. Antenna: 915-ft. above av. terrain, 981-ft. above ground, 1932-ft. above sea level. Latitude 42° 53' 42" Longitude 78° 00' 56". Transmitter: Approx. 0.62-mi. SW of Roger & Perry Rds. intersection, N of Pavilion. Ownership: Paxson Communications Corp. (Group Owner). Represented (engineering): du Treil, Lundin & Rackley Inc. Personnel: Len Kabasinski, General Manager; Tracy Kelly, Business Manager. Buffalo DMA. BPCDT-990326KE.

◆ **Binghamton (Ch. 7)**—WNBG-DT. Network Service: CBS. SJL Northeast License Subsidiary LLC, 633 Picacho Lane, Montecito CA 93108. Phone: 201-646-4302. Technical facilities: Channel No. 7 (174-180 MHz). 25-kw visual. Antenna: 1211-ft. above av. terrain, 751-ft. above ground. Latitude

42° 03' 31" Longitude 75° 57' 06". Ownership: SJL Communications LP (Group Owner). Binghamton DMA. BPCDT-19991029AFF.

Binghamton (Ch. 8)—WICZ-DT. Network Service: FOX. Stainless Broadcasting LP, 2193 Association Dr., Suite 300, Okemos, MI 48864. Studio: 4600 Vestal Pkwy. E, Vestal, NY 13850. Phone: 517-347-4141. Technical facilities: Channel No. 8 (180-186 MHz). 15-kw visual. Antenna: 1217-ft. above av. terrain, 886-ft. above ground. Latitude 42° 03' 22" Longitude 75° 56' 39". Ownership: Northwest Broadcasting LP (Group Owner). Represented (sales): Continental Television Sales. Personnel: John Leet, General Manager; Wayne Gordon, General Sales Manager; Tony McMahon, National Sales Manager; Stephen R. Miller, Chief Engineer; Kent Garret, News Director; Vernon Rowlands, Program & Promotion Director; Susan Graves, Business Manager. Binghamton DMA. BPCDT-19991021AAQ. Grant Date: January 16, 2001. Scheduled to begin: May 1, 2002.

◆ **Binghamton (Ch. 4)**—WIVT-DT. Network Service: ABC. Central NY News Inc., No. 1000, 1333 New Hampshire Ave. NW, Washington, DC 20036. Phone: 202-861-0870. Technical facilities: Channel No. 4 (66-72 MHz). 1-kw visual. Antenna: 901-ft. above av. terrain, 484-ft. above ground. Latitude 42° 03' 39" Longitude 75° 56' 36". Ownership: The Ackerley Group (Group Owner). Binghamton DMA. BPCDT-19991101AGJ.

† **Binghamton (Ch. 42 ETV)**—WSKG-DT. Network Service: PBS. WSKG Public Telecommunications Council, Box 3000, Binghamton, NY 13902. Technical facilities: Channel No. 42 (638-644 MHz). 49-kw visual. Antenna: 1230-ft. above av. terrain, 889-ft. above ground, 2513-ft. above sea level. Latitude 42° 03' 22". Longitude 75° 56' 36". Ownership: WSKG Public Telecommunications Council. Binghamton DMA. BPEDT-20000307AAB. Grant Date: April 9, 2001.

◆ **Buffalo (Ch. 33)**—WGRZ-DT. Network Service: NBC. Multimedia Entertainment Inc., 259 Delaware Ave., Buffalo, NY 14202. Phone: 715-849-2222. Technical facilities: Channel No. 33 (584-590 MHz). 996.1-kw max. visual. Antenna: 952-ft. above av. terrain, 914-ft. above ground. Latitude 42° 43' 06" Longitude 78° 33' 47". Ownership: Gannett Broadcasting Group (Group Owner). Personnel: Darryll Green, General Manager; Ken Britton, Chief Engineer; Jim Toellner, Sales Manager. Buffalo DMA. BPCDT-19991020ABG.

◆ **Buffalo (Ch. 39)**—WIVB-DT. Network Service: CBS. WIVB Broadcasting LLC, 4 Richmond Square, Providence, RI 02906. Studio: 2077 Elmwood Ave, Buffalo, NY 14207. Phone: 716-871-4410. Fax: 716-879-4896. Technical facilities: Channel No. 39 (620-626 MHz). 790-kw max. visual. Antenna: 1368-ft. above av. terrain, 1027-ft. above ground, 2667-ft. above sea level. Latitude 42° 39' 33" Longitude 78° 37' 33". Ownership: LIN Television Corp. (Group Owner). Buffalo DMA. BPCDT-19991025ACW.

Buffalo (Ch. 38)—WKBW-DT. Network Service: ABC. WKBW-TV Inc., 28th Floor, 767 3rd Ave., New York, NY 10017. Phone: 716-845-6100. Technical facilities: Channel No. 38 (614-520 MHz). 723-kw max. visual. Antenna: 1421-ft. above av. terrain, 1037-ft. above ground, 2772-ft. above sea level. Latitude 42° 38' 14.80" Longitude 78° 37' 11.90". Ownership: Granite Broadcasting Corp. (Group Owner). Buffalo DMA. BPCDT-19991026ABI. Grant Date: January 16, 2001.

◆ **†Buffalo (Ch. 43 ETV)**—WNED-DT. Network Service: PBS. Western New York Public Broadcasting Association, 140 Lower Terrace, Buffalo, NY 14202. Phone: 716-845-7000. Technical facilities: Channel No. 43 (644-650 MHz). 156-kw max. visual. Antenna: 1076-ft. above av. terrain, 1086-ft. above ground. Latitude 43° 01' 48" Longitude 78° 55' 15". Ownership: Western New York Public Broadcasting Association. Buffalo DMA. BPEDT-19991214ACC.

◆ **Buffalo (Ch. 32)**—WNLO-DT. Network Service: WBN. WIVB Broadcasting LLC, 4 Richmond Square, Suite 200, Providence, RI 02906. Phone: 401-545-2880. Technical facilities: Channel No. 32 (578-584 MHz). 1000-kw max. visual. Antenna: 1030-ft. above av. terrain, 1040-ft. above ground. Latitude 43° 01' 48" Longitude 78° 55' 15". Ownership: LIN Television Corp. (Group Owner). Buffalo DMA. BPEDT-2000501AHU.

◆ **Buffalo (Ch. 34)**—WNYO-DT. Network Service: WBN. Grant Television II LLC, 915 Middle River Dr., Suite 409, Fort Lauderdale, FL 33304. Phone: 954-568-2000. Technical facilities: Channel No. 34 (590-596 MHz). 712-kw max. visual. Antenna: 2336-ft. above av. terrain, 1050-ft. above ground. Latitude 42° 38' 14" Longitude 78° 37' 10". Ownership: Grant Broadcasting Stations (Group Owner). Represented (sales): Millennium Sales & Marketing. Buffalo DMA. BPCDT-19991027CW.

◆ **Buffalo (Ch. 14)**—WUTV-DT. Network Service: FOX. Sullivan Broadcasting Co. II Inc., 18 Newbury St., Boston, MA 02116. Phone: 716-773-7531. Technical facilities: Channel No. 14 (470-476 MHz). 1000-kw max. visual. Antenna: 1079-ft. above av. terrain, 1083-ft. above ground. Latitude 43° 01' 32" Longitude 78° 55' 43". Ownership: Sullivan Broadcasting Co. (Group Owner). Represented (sales): Millennium Sales & Marketing. Buffalo DMA. BPCDT-19991101ACJ.

◆ **Carthage (Ch. 35)**—WWNY-DT. Network Service: CBS. United Communications Corp., 120 Arcade St., Watertown, NY 13601. Phone: 315-788-3800. Fax: 315-782-7468. Technical facilities: Channel No. 35 (596-602 MHz). 5-kw max. visual. Antenna: 655-ft. above av. terrain, 482-ft. above ground. Latitude 43° 57' 15" Longitude 75° 43' 45". Ownership: United Communications Corp. (Group Owner). Represented (sales): Continental Television Sales. Represented (legal): Wood, Maines & Brown Chartered. Represented (engineering): Cavell, Mertz & Davis Inc. Personnel: Cathy Pircsuk, General Manager; Charles Cusimano, Sales Manager; Don Rohr, Chief Engineer. Watertown DMA. BPCDT-19991028ADN.

◆ **Corning (Ch. 50)**—WYDC-DT. Network Service: FOX. WYDC Inc., 33 E. Market St., Corning, NY 14830. Studio: 33 E. Market St., Corning, NY 14830. Phone: 607-937-6144. Fax: 607-937-4269. Technical facilities: Channel No. 50 (686-692 MHz). 600-kw max. visual. Antenna: 525-ft. above av. terrain, 207-ft. above ground. Latitude 42° 09' 43" Longitude 77° 02' 15". Transmitter: Denmark Hill, near Corning. Ownership: WYDC Inc. (Group Owner). Represented (legal): Arter & Hadden LLP. Represented (engineering): Cohen, Dippell & Everist PC. Personnel: Bill Christian, General Manager; Dennis R. Mahon, Sales Manager. Elmira DMA. BPCDT-19991029AID.

Elmira (Ch. 55)—WENY-DT. Network Service: ABC. Lilly Broadcasting LLC, 2 Eastleigh Lane, Natick, MA 01760. Mailing Address: 474 Old Ithaca Rd., Horseheads, NY 14845. Phone: 607-730-0344. Technical facilities: Channel No. 55 (716-722 MHz). 44-kw max. visual. Antenna: 1050-ft. above av. terrain, 650-ft. above ground. Latitude 42° 06' 20" Longitude 76° 52' 17". Ownership: Lilly Broadcasting Holdings LLC. Represented (sales): Millennium Sales & Marketing. Elmira DMA. BPCDT-19991029AGG. Grant Date: June 15, 2000.

◆ **Elmira (Ch. 2)**—WETM-DT. Network Service: NBC. Smith Television of New York Inc., 720 2nd Ave. S, St. Petersburg, FL 33701. Phone: 727-821-7900. Technical facilities: Channel No. 2 (54-60 MHz). 7.47-kw visual. Antenna: 1191-ft. above av. terrain, 774-ft. above ground. Latitude 42° 06' 22" Longitude 76° 52' 17". Ownership: Smith Television of New York Inc. (Group Owner); Harron Television Holdings (Group Owner). Elmira DMA. BPCDT-19991029ABG.

† **Garden City (Ch. 22 ETV)**—WLIW-DT. Network Service: PBS. Long Island Educational TV Council, Channe 21 Dr., Plainview, NY 11803. Phone: 516-367-2100. Technical facilities: Channel No. 22 (518-524 MHz). 1150-kw max. visual. Antenna: 410-ft. above av. terrain, 324-ft. above ground, 560-ft. above sea level. Latitude 40° 47' 19" Longitude 73° 27' 09". Transmitter: Channel 21 Dr. Ownership: Long Island ETV Council Inc. Represented (engineering): Kessler & Gehman Associates Inc. New York DMA. BPEDT-990607KE. Grant Date: November 24, 2000.

◆ **Jamestown (Ch. 27)**—WNYB-DT. Network Service: Independent. Tri-State Christian TV Inc., Box 1010, Marion, IL 62959. Phone: 618-997-9333. Technical facilities: Channel No. 27 (548-554 MHz). 1000-kw max. visual. Antenna: 1519-ft. above av. terrain, 1027-ft. above ground. Latitude 42° 23' 36" Longitude 79° 13' 44". Ownership: Tri-State Christian TV Inc. (Group Owner). Buffalo DMA. BPCDT-990305KE.

◆ **†New York (Ch. 24 ETV)**—WNYE-DT. Network Service: PBS. City of New York, 112 Tillary St., Brooklyn, NY 11201. Phone: 718-250-5800. Technical facilities: Channel No. 24 (530-536 MHz). 200-kw max. visual. Antenna: 1348-ft. above av. terrain, 1339-ft. above ground, 1391-ft. above sea level. Latitude 40° 44' 54" Longitude 73° 59' 10". Ownership: Board of Education of City of New York. New York DMA. BPEDT-19991110AAQ.

New York (Ch. 33)—WPIX-DT. Network Service: WBN. WPIX Inc., 220 E. 42nd St., New York, NY 10017. Phone: 212-949-1100. Technical facilities: Channel No. 33 (584-590 MHz). 265-kw max. visual. Antenna: 1470-ft. above av. terrain, 1493-ft. above ground. Latitude 40° 42' 43" Longitude 74° 00' 45". Ownership: Tribune Broadcasting Co. (Group Owner). New York DMA. BPCDT-19991019ABH. Grant Date: October 31, 2000.

New York (Ch. 30)—WPXN-DT. Network Service: PAX. Paxson Communications License Co. LLC, 601 Clearwater Park Rd., West Palm Beach, FL 33401. Phone: 561-659-4122. Technical facilities: Channel No. 30 (566-572 MHz). 220-kw max. visual. Antenna: 1503-ft. above av. terrain, 1529-ft. above ground. Latitude 40° 42' 43" Longitude 74° 00' 49". Ownership: Paxson Communications Corp. (Group Owner). New York DMA. BPCDT-19991028ACH. Grant Date: April 27, 2001.

◆ **New York-Linden, NJ (Ch. 36)**—WNJU-DT. Network Service: Telemundo. WNJU License Corp., 2250 W. 8th Ave., Hialeah, FL 33010. Phone: 305-882-8700. Technical facilities: Channel No. 36 (602-608 MHz). 200-kw max. visual. Antenna: 1503-ft. above av. terrain, 1529-ft. above ground. Latitude 40° 42' 43" Longitude 74° 00' 49". Ownership: Telemundo Holdings Inc. (Group Owner). New York DMA. BPCDT-19991004ABJ.

New York-Newark, NJ (Ch. 53)—WFUT-DT (formerly WHSE-DT). Network Service: HSN. USA Station Group Partnership of New Jersey, 1230 Avenue of the Americas, 12th Floor, New York, NY 10020. Phone: 212-413-6700. Technical facilities: Channel No. 53 (704-710 MHz). 200-kw max. visual. Antenna: 1440-ft. above av. terrain, 1430-ft. above ground. Latitude 40° 44' 54" Longitude 73° 59' 10". Ownership: USA Broadcasting (Group Owner). New York DMA. BPCDT-19991029ADO. Grant Date: July 25, 2001.

New York-Paterson, NJ (Ch. 40)—WXTV-DT. Network Service: Univision. WXTV License Partnership GP, 1999 Avenue of the Stars, Suite 3050, Los Angeles, CA 90067. Phone: 310-556-7600. Technical facilities: Channel No. 40 (626-632 MHz). 300-kw max. visual. Antenna: 1381-ft. above av. terrain, 1384-ft. above ground. Latitude 40° 44' 54" Longitude 73° 59' 10". Ownership: Univision Communications Inc. (Group Owner). Represented (legal): Shaw Pittman. New York DMA. BPCDT-19991028AEW. Grant Date: July 27, 2001.

New York-Secaucus, NJ (Ch. 38)—WWOR-DT. Network Service: UPN. Fox Television Stations Inc., 5151 Wisconsin Ave. NW, Washington, DC 20016. Phone: 201-330-3792. Technical facilities: Channel No. 38 (614-620 MHz). 143-kw max. visual. Antenna: 1470-ft. above av. terrain, 1493-ft. above ground, 1506-ft. above sea level. Latitude 40° 42' 43" Longitude 74° 00' 49". Transmitter: World Trade Center. Satellite Earth Station: Vertex, 6.1-meter. Ownership: Fox Television Stations Inc. (Group Owner). Represented (legal): Hogan & Hartson LLP. Represented (engineering): Cohen, Dippell & Everist PC. Personnel: James Clayton, General Manager; Brenda Woodman, General Sales Manager; Barry Margolis, Local Sales Manager; Steve Jacobs, Local Sales Manager; Paul Wilson, National Sales Manager; Al Shjarback, Chief Engineer; Will Wright, News Director; Dan Carlin, Program & Promotion Director; Herman Roth, Business Manager; Bob French, Marketing Director. New York DMA. BPCDT-990304KE. Grant Date: June 25, 1999.

† **Norwood (Ch. 23 ETV)**—WNPI-DT. Network Service: PBS. St. Lawrence Valley Educational Television Council Inc., 1056 Arsenal St., Watertown, NY 13601. Phone: 315-782-3142. Technical facilities: Channel No. 23 (524-530 MHz). 40-kw max. visual. Antenna: 797-ft. above av. terrain, 728-ft. above ground, 1965-ft. above sea level. Latitude 44° 29' 29" Longitude 74° 51' 27". Transmitter: Approx. 2-mi. SE of South Colton. Ownership: St. Lawrence Valley ETV Council. Watertown DMA. BPEDT-20000419AAQ. Grant Date: January 29, 2001.

◆ **†Plattsburgh (Ch. 38 ETV)**—WCFE-DT. Network Service: PBS. Mountain Lake Public Telecommunications Council, One Sesame St., Plattsburgh, NY 12901. Phone: 518-563-9770. Fax: 518-561-1928. E-mail: mlpbs@mountainlake.org. Web site: <http://www.mountainlake.pbs.org>. Tech-

nical facilities: Channel No. 38 (614-620 MHz). 200-kw max. visual. Antenna: 2365-ft. above av. terrain, 361-ft. above ground. Latitude 44° 41' 43" Longitude 73° 53' 00". Ownership: Mountain Lake Public Telecommunications Council. Represented (legal): Dow, Lohnes & Albertson PLLC. Represented (engineering): John F. X. Brown. Personnel: Howard Lowe, General Manager; Charlie Zarbo, Chief Engineer. Burlington-Plattsburgh DMA. BPEDT-20000427ACT. Scheduled to begin: May 1, 2003.

◆ **Plattsburgh (Ch. 14)**—WPTZ-DT. Network Service: NBC. Hearst-Argyle Stations Inc., 5 Television Dr., Plattsburgh, NY 12901. Phone: 518-561-5555. Technical facilities: Channel No. 14 (470-476 MHz). 203-kw max. visual. Antenna: 1808-ft. above av. terrain, 728-ft. above ground. Latitude 43° 34' 26" Longitude 73° 40' 29". Ownership: Hearst-Argyle Television Inc. (Group Owner). Represented (sales): Eagle Television Sales. Burlington-Plattsburgh DMA. BPCDT-19991020ACA.

◆ **Poughkeepsie (Ch. 27)**—WTBY-DT. Network Service: TBN. Trinity Broadcasting Network Inc., 2442 Michelle Dr., Tustin, CA 92780. Phone: 914-896-4610. Technical facilities: Channel No. 27 (548-554 MHz). 200-kw max. visual. Antenna: 1223-ft. above av. terrain, 200-ft. above ground, 1630-ft. above sea level. Latitude 41° 29' 20" Longitude 73° 56' 55". Transmitter: Side of existing tower atop North Beacon Mountain, near Beacon. Ownership: Trinity Broadcasting Network Inc. (Group Owner). New York DMA. BPCDT-990414KAG.

Riverhead (Ch. 57)—WLNy-DT. Network Service: Independent. WLNy-TV Inc., 270 S. Service Rd., Melville, NY 11747. Phone: 631-777-8855. Fax: 631-777-8180. E-mail: ny55@aol.com. Web site: <http://www.wlny.com>. Technical facilities: Channel No. 57 (728-734 MHz). 500-kw max. visual. Antenna: 594-ft. above av. terrain, 575-ft. above ground, 90-ft. above sea level. Latitude 40° 53' 50" Longitude 72° 54' 56". Transmitter: 315 Wading River Hollow Rd., Ridge. Ownership: WLNy-TV Inc. (Group Owner). Personnel: Marvin R. Chauvin, Chief Executive Officer; David Feinblatt, Senior Vice President & General Manager; Eliott Simmons, Local Sales Manager; Andrew Starr, National Sales Manager; Richard Mulliner, Chief Engineer; Rick Belyea, News Director; Donna Drake, Promotion Director. New York DMA. BPCDT-20000501AAL. Grant Date: March 26, 2001.

◆ **Rochester (Ch. 58)**—WHEC-DT. Network Service: NBC. Hubbard Broadcasting Inc., 3415 University Ave., St. Paul, MN 55114. Phone: 651-642-4212. Technical facilities: Channel No. 58 (734-740 MHz). 1000-kw max. visual. Antenna: 925-ft. above av. terrain, 246-ft. above ground. Latitude 43° 08' 07" Longitude 77° 35' 02". Ownership: Hubbard Broadcasting Inc. (Group Owner). Rochester, NY DMA. BPCDT-19991027ACQ.

◆ **Rochester (Ch. 59)**—WOKR-DT. Network Service: ABC. Central New York News Inc., 6th Floor, 1155 Connecticut Ave. NW, Washington, DC 20036. Phone: 202-861-0870. Technical facilities: Channel No. 59 (740-746 MHz). 1000-kw max. visual. Antenna: 469-ft. above av. terrain, 328-ft. above ground. Latitude 43° 08' 07" Longitude 77° 35' 03". Ownership: The Ackerley Group (Group Owner). Rochester, NY DMA. BPCDT-19991101AGM.

Rochester (Ch. 45)—WROC-DT. Network Service: CBS. Nexstar Broadcasting of Rochester LLC, 200 Abingdon Executive Park, Suite 201, Clarks Summit, PA 18411. Phone: 727-821-7900. Technical facilities: Channel No. 45 (656-662 MHz). 891-kw max. visual. Antenna: 433-ft. above av. terrain, 236-ft. above ground. Latitude 43° 08' 07" Longitude 77° 35' 02". Ownership: Nexstar Broadcasting Group LLC (Group Owner). Rochester, NY DMA. BPCDT-19991020ACB. Grant Date: March 15, 2001.

◆ **Rochester (Ch. 28)**—WUHF-DT. Network Service: FOX. BS&L Broadcasting Inc., 5 Old Crown Court, Baltimore, MD 21208. Phone: 716-232-3700. Technical facilities: Channel No. 28 (554-560 MHz). 1000-kw max. visual. Antenna: 531-ft. above av. terrain, 344-ft. above ground. Latitude 43° 08' 07" Longitude 77° 35' 03". Ownership: Joseph Koff. Represented (sales): Millennium Sales & Marketing. Represented (legal): Arter & Hadden LLP. Rochester, NY DMA. BPCDT-19991101ACD.

† **Rochester (Ch. 16 ETV)**—WXXI-DT. Network Service: PBS. WXXI Public Broadcasting Council, Box 30021, 280 State St., Rochester, NY 14601. Phone: 716-325-7500. Fax: 716-258-0336. Web site: <http://www.wxxi.org>. Technical facilities: Channel No. 16 (482-488 MHz). 200-kw max. visual. Antenna: 423-ft. above av. terrain, 236-ft. above ground, 909-ft. above sea level. Latitude 43° 08' 07" Longitude 77° 35' 03". Transmitter: Pinnacle Hill, Brighton. Ownership: WXXI Public Broadcasting Council. Represented (legal): Schwartz, Woods & Miller. Represented (engineering): John F. X. Browne & Associates PC. Personnel: Kent Hatfield, Chief Engineer. Rochester, NY DMA. BPEDT-990114KF. Grant Date: June 17, 1999.

◆ **Schenectady (Ch. 43)**—WEWB-DT. Network Service: WBN. WEWB LLC, 14 Corporate Woods Blvd., Suite 201, Albany, NY 12211. Phone: 518-431-3160. Fax: 518-431-3170. E-mail: dhoward@tribune.com. Web site: <http://www.wb45.com>. Technical facilities: Channel No. 43 (644-650 MHz). 716-kw max. visual. Antenna: 1427-ft. above av. terrain, 472-ft. above ground. Latitude 42° 37' 35" Longitude 74° 00' 39". Albany-Schenectady-Troy DMA. BPCDT-990830AAW.

◆ **Schenectady (Ch. 39)**—WRGB-DT. Network Service: CBS. Freedom Broadcasting of New York Inc., 1400 Balltown Rd., Schenectady, NY 12309. Phone: 518-346-6666. Technical facilities: Channel No. 39 (620-626 MHz). 716-kw max. visual. Antenna: 1427-ft. above av. terrain, 472-ft. above ground. Latitude 42° 37' 35" Longitude 74° 00' 39". Albany-Schenectady-Troy DMA. BPCDT-19991029ADH.

Smithtown (Ch. 23)—WHSI-DT. Network Service: HSN. USA Station Group Partnership of New Jersey, 15th Floor, 1230 Avenue of the Americas, New York, NY 10022. Phone: 212-415-6720. Technical facilities: Channel No. 23 (524-530 MHz). 150-kw max. visual. Antenna: 668-ft. above av. terrain, 610-ft. above ground. Latitude 40° 53' 23" Longitude 72° 57' 13". Ownership: USA Broadcasting (Group Owner). New York DMA. BPCDT-19991028ADR. Grant Date: May 31, 2001.

◆ **Springville (Ch. 46)**—WNGS-DT. Network Service: UPN. Unicorn Communications, 9279 Dutch Hill Rd., West Valley, NY 14171. Phone: 716-942-3000. Technical facilities: Channel No. 46 (662-668 MHz). 50-kw max. visual. Antenna: 525-ft. above av. terrain, 154-ft. above ground. Latitude 42°

24' 16" Longitude 78° 39' 53". Ownership: Caroline K. Powley (Group Owner). Buffalo DMA. BPCDT-19991101AKN.

Syracuse (Ch. 17)—WIXT-DT. Network Service: ABC. Central NY News Inc., No. 1000, 1333 New Hampshire Ave. NW, Washington, DC 20036. Phone: 202-861-0870. Technical facilities: Channel No. 17 (488-494 MHz). 108-kw max. visual. Antenna: 1344-ft. above av. terrain, 924-ft. above ground. Latitude 42° 56' 42" Longitude 76° 01' 28". Ownership: The Ackerley Group (Group Owner). Buffalo DMA. BPCDT-19991101AGL. Grant Date: May 31, 2001.

◆ **Syracuse (Ch. 44)**—WNYS-DT. Network Service: WBN. RKM Media Inc., 137 Spyglass Lane, Fayetteville, NY 13066. Phone: 315-637-5530. Technical facilities: Channel No. 44 (650-656 MHz). 1000-kw max. visual. Antenna: 1460-ft. above av. terrain, 991-ft. above ground. Latitude 42° 52' 50" Longitude 76° 11' 59". Ownership: RKM Media Inc. (Group Owner). Represented (sales): Millennium Sales & Marketing. Syracuse DMA. BPCDT-19991027ADD.

Syracuse (Ch. 54)—WSTM-DT. Network Service: NBC. WSTM License Subsidiary Inc., 1030 James St., Syracuse, NY 13203. Phone: 315-477-9400. Technical facilities: Channel No. 54 (710-716 MHz). 618-kw max. visual. Antenna: 758-ft. above av. terrain, 476-ft. above ground. Latitude 42° 56' 40" Longitude 76° 07' 07". Ownership: Raycom Media Inc. (Group Owner). Personnel: Jim Lutton, Vice President & General Manager; Chris Goigon, Sales Manager; John Merrill, Chief Engineer. Syracuse DMA. BPCDT-19991025ADK. Grant Date: May 12, 2000.

Syracuse (Ch. 19)—WSY-DT. Network Service: FOX. Sinclair Communications Inc., 10706 Beaver Dam Rd., Cockeysville, MD 21030. Studio: 1000 James St., Syracuse, NY 13203-2704. Phone: 315-472-6800. Fax: 315-471-8889. Technical facilities: Channel No. 19 (500-506 MHz). 621-kw max. visual. Antenna: 1460-ft. above av. terrain, 991-ft. above ground, 2621-ft. above sea level. Latitude 42° 52' 50" Longitude 76° 12' 00". Ownership: Sinclair Broadcast Group Inc. (Group Owner). Syracuse DMA. BPCDT-19991029ADL. Grant Date: September 25, 2001.

◆ **Syracuse (Ch. 47)**—WTVH-DT. Network Service: CBS. WTVH License Inc., 980 James St., Syracuse, NY 13203. Phone: 315-425-5555. Technical facilities: Channel No. 47 (668-674 MHz). 1000-kw max. visual. Antenna: 849-ft. above av. terrain, 566-ft. above ground. Latitude 42° 56' 39.80" Longitude 76° 07' 08.30". Ownership: Granite Broadcasting Corp. (Group Owner). Syracuse DMA. BPCDT-19991027ACR.

◆ **Utica (Ch. 27)**—WFXV-DT. Network Service: FOX. Quorum of Utica License LLC, 18 Newbury St., Boston, MA 02116. Phone: 315-337-3300. Technical facilities: Channel No. 27 (548-554 MHz). 688-kw max. visual. Antenna: 1420-ft. above av. terrain, 984-ft. above ground. Latitude 43° 02' 14" Longitude 75° 26' 40". Ownership: Quorum Broadcast Holdings Inc. (Group Owner). Represented (sales): Millennium Sales & Marketing. Utica DMA. BPCDT-19991029AIE.

Utica (Ch. 29)—WKTV-DT. Network Service: NBC. Smith Television of New York Inc., 720 2nd Ave. S., St. Petersburg, FL 33701. Phone: 727-821-7900. Technical facilities: Channel No. 29 (560-566 MHz). 131-kw max. visual. Antenna: 1319-ft. above av. terrain, 955-ft. above ground. Latitude 43° 06' 09" Longitude 74° 56' 27". Requests modification of CP for change to 1000-kw max. visual. BPCDT-20010126ABG. Ownership: Smith Television of New York Inc. (Group Owner); Harron Television Holdings (Group Owner). Represented (sales): Continental Television Sales. Utica DMA. BPCDT-19991029ABQ. Grant Date: June 2, 2000.

◆ **Utica (Ch. 30)**—WUTR-DT. Network Service: ABC. Central NY News Inc., 6th Floor, 1155 Connecticut Ave. NW, Washington, DC 20036. Phone: 425-653-5510. Technical facilities: Channel No. 30 (566-572 MHz). 50-kw max. visual. Antenna: 780-ft. above av. terrain, 409-ft. above ground. Latitude 42° 58' 35" Longitude 75° 02' 08". Ownership: The Ackerley Group (Group Owner). Utica DMA. BPCDT-19991027ACO.

Watertown (Ch. 21)—WWTI-DT. Network Service: ABC. Central NY News Inc., 6th Floor, 1155 Connecticut Ave. NW, Washington, DC 20036. Phone: 727-821-7900. Technical facilities: Channel No. 21 (512-518 MHz). 56.5-kw max. visual. Antenna: 1106-ft. above av. terrain, 820-ft. above ground. Latitude 43° 52' 47" Longitude 75° 43' 12". Ownership: The Ackerley Group (Group Owner). Watertown DMA. BPCDT-19991029ABH. Grant Date: February 12, 2001.

† **Watertown (Ch. 41 ETV)**—WPBS-DT. Network Service: PBS. St. Lawrence Valley Educational Television Council Inc., 1056 Arsenal St., Watertown, NY 13601. Phone: 315-782-3142. Technical facilities: Channel No. 41 (632-638 MHz). 39.6-kw max. visual. Antenna: 1214-ft. above av. terrain, 919-ft. above ground, 2480-ft. above sea level. Latitude 43° 51' 46" Longitude 75° 43' 39". Transmitter: SR 194, 0.7-mi. SW of Pinckney Corners. Ownership: St. Lawrence Valley ETV Council. Watertown DMA. BPEDT-20000419AAP. Grant Date: May 3, 2001.

North Carolina

Asheville (Ch. 45)—WASV-DT. Network Service: UPN. Pappas Telecasting of the Carolinas, 500 S. Chinoweth Rd., Visalia, CA 93277. Studio: 250 International Dr., Spartanburg, SC 29301. Phone: 559-733-7800. Technical facilities: Channel No. 45 (656-662 MHz). 1000-kw max. visual. Antenna: 1821-ft. above av. terrain, 696-ft. above ground. Latitude 35° 13' 20" Longitude 82° 32' 58". Ownership: Pappas Telecasting Companies (Group Owner). Personnel: Ron Peeler, Chief Engineer. Greenville-Spartanburg-Asheville-Anderson DMA. BPCDT-19991101AGU. Grant Date: January 24, 2001.

Asheville (Ch. 57)—WHNS-DT. Network Service: FOX. Meredith Corp., 1716 Locust St., Des Moines, IA 50309-3023. Phone: 515-284-3042. Technical facilities: Channel No. 57 (728-734 MHz). 1000-kw max. visual. Antenna: 2441-ft. above av. terrain, 1526-ft. above ground. Latitude 35° 10' 56" Longitude 82° 40' 56". Ownership: Meredith Corp. (Group Owner). Greenville-Spartanburg-Asheville-Anderson DMA. BPCDT-19991018AAX. Grant Date: October 11, 2000.

Asheville (Ch. 56)—WLOS-DT. Network Service: ABC. WLOS Licensee LLC, 10706 Beaver Dam Rd., Cokesville, MD 21030. Phone: 410-568-1500. Technical facilities: Channel No. 56 (722-728 MHz). 647-kw max. visual. Antenna: 2799-ft. above av. terrain, 305-ft. above ground. Latitude 35° 25' 32" Longitude 82° 45' 25". Ownership: Sinclair Broadcast Group Inc. (Group Owner). Greenville-Spartanburg-Asheville-Anderson DMA. BPCDT-19991018AAW. Grant Date: October 11, 2000.

†Asheville (Ch. 25 ETV)—WUNF-DT. Network Service: PBS. U. of North Carolina, Box 2688, Chapel Hill, NC 27514. Phone: 919-962-1000. Technical facilities: Channel No. 25 (536-542 MHz). 98.6-kw max. visual. Antenna: 2710-ft. above av. terrain, 226-ft. above ground, 5945-ft. above sea level. Latitude 35° 25' 32" Longitude 82° 45' 25". Transmitter: Approx. 16.7-mi. SW of Asheville. Ownership: U. of North Carolina. Greenville-Spartanburg-Asheville-Anderson DMA. BPEDT-20000207AAC. Grant Date: June 23, 2000.

Belmont (Ch. 47)—WJZY-DT. Network Service: UPN. WJZY-TV Inc., 3501 Performance Rd., Charlotte, NC 28214. Phone: 704-398-0046. Technical facilities: Channel No. 47 (668-674 MHz). 225-kw max. visual. Antenna: 1814-ft. above av. terrain, 1780-ft. above ground. Latitude 35° 21' 44" Longitude 81° 09' 19". Ownership: Capitol Broadcasting Co. Inc. (Group Owner). Charlotte DMA. BPCDT-19990927AAK. Grant Date: January 11, 2001.

Burlington (Ch. 14)—WGXP-DT. Network Service: PAX. Paxson Communications Corp., 601 Clearwater Park Rd., West Palm Beach, FL 33401. Studio: 1114 N. O'Henry Blvd., Greensboro, NC 27405. Phone: 561-659-4122. Fax: 561-659-4754. Technical facilities: Channel No. 14 (470-476 MHz). 150-kw max. visual. Antenna: 725-ft. above av. terrain, 709-ft. above ground, 1447-ft. above sea level. Latitude 36° 14' 54" Longitude 79° 39' 21". Transmitter: Approx. 0.62-mi. at 71°T from US. Hwy 29 & Benaja Rd. intersection. Ownership: Paxson Communications Corp. (Group Owner). Represented (legal): Dow, Lohnes & Albertson PLLC. Represented (engineering): du Treil, Lunding & Rackley Inc. Personnel: John R. Swisher, Chief Engineer; Scott Armstrong, Promotion Director; Michelle Barnhill, Business Manager. Greensboro-High Point-Winston Salem DMA. BPCDT-990507KG. Grant Date: February 9, 2001.

†Chapel Hill (Ch. 59 ETV)—WUNC-DT. Network Service: PBS. U. of North Carolina, Box 2688, Chapel Hill, NC 27514. Phone: 919-962-1000. Technical facilities: Channel No. 59 (740-746 MHz). 893.2-kw max. visual. Antenna: 1470-ft. above av. terrain, 1204-ft. above ground, 1946-ft. above sea level. Latitude 35° 51' 59" Longitude 79° 10' 00". Transmitter: Jones Ferry Rd. at Chatham/Orange County line, 6.5-mi. SSW of Chapel Hill. Ownership: U. of North Carolina. Raleigh-Durham DMA. BPEDT-20000207ACT. Grant Date: November 24, 2000.

Charlotte (Ch. 27)—WCCB-DT. Network Service: FOX. North Carolina Broadcasting Partners, One Television Place, Charlotte, NC 28232. Phone: 704-372-4434. Technical facilities: Channel No. 27 (548-554 MHz). 83.2-kw max. visual. Antenna: 1201-ft. above av. terrain, 1099-ft. above ground, 1880-ft. above sea level. Latitude 35° 16' 01" Longitude 80° 44' 05". Transmitter: Newell-Hickory Rd. Ownership: Bahakel Communications Ltd. (Group Owner). Represented (sales): Eagle Television Sales. Represented (engineering): Denny & Associates PC. Personnel: Mark Turner, General Manager; Butch Allen, General Sales Manager; Gaston Bates, Local Sales Manager; Chris Gray, National Sales Manager; Bob Davis, Chief Engineer; Kew White, News Director; Jeff Arrowood, Program & Promotion Director; Cathy Hodges, Business Manager. Charlotte DMA. BPCDT-980803KO. Grant Date: August 20, 1998.

Charlotte (Ch. 34)—WSOC-DT. Network Service: ABC. WSOC Television Inc., 1901 N. Tryon St., Charlotte, NC 28206. Studio: 1901 N. Tryon St., Charlotte, NC 28206. Phone: 704-338-9999. Technical facilities: Channel No. 34 (590-596 MHz). 1000-kw max. visual. Antenna: 1142-ft. above av. terrain, 997-ft. above ground, 1867-ft. above sea level. Latitude 35° 15' 41" Longitude 80° 43' 38". Transmitter: N. of Plaza Rd., 1.4-mi. SSE of Newell. Ownership: Cox Enterprises Inc. (Group Owner). Represented (legal): Dow, Lohnes & Albertson PLLC. Personnel: Jerry Black, Technical Engineering Manager. Charlotte DMA. BPCDT-980803KL. Grant Date: November 2, 1998.

†Columbia (Ch. 20 ETV)—WUND-DT. Network Service: PBS. U. of North Carolina, Box 2688, Chapel Hill, NC 27514. Phone: 919-962-1000. Technical facilities: Channel No. 20 (506-512 MHz). 543-kw max. visual. Antenna: 1604-ft. above av. terrain, 1604-ft. above ground, 1611-ft. above sea level. Latitude 35° 54' 00" Longitude 76° 20' 45". Transmitter: State Rd. 1117, 5-mi. W of Columbia. Ownership: U. of North Carolina. Represented (legal): Schwartz, Woods & Miller. Greenville-New Bern-Washington DMA. BPEDT-990405KE. Grant Date: November 24, 2000.

†Concord (Ch. 44 ETV)—WUNG-DT. Network Service: PBS. U. of North Carolina, Box 2688, Chapel Hill, NC 27514. Phone: 919-962-1000. Technical facilities: Channel No. 44 (650-656 MHz). 150-kw max. visual. Antenna: 1325-ft. above av. terrain, 1322-ft. above ground, 1955-ft. above sea level. Latitude 35° 21' 30" Longitude 80° 36' 37". Transmitter: 0.83-mi., 353.6° off NC-49 & State Rd. 1304. Ownership: U. of North Carolina. Charlotte DMA. BPCDT-19990921AAP. Grant Date: November 30, 1999.

Durham (Ch. 52)—WTVD-DT. Network Service: ABC. ABC Inc., 77 W. 66th St., 16th Floor, New York, NY 10023. Phone: 919-683-1111. Technical facilities: Channel No. 52 (698-704 MHz). 1000-kw max. visual. Antenna: 1965-ft. above av. terrain, 1913-ft. above ground, 319-ft. above sea level. Latitude 35° 40' 05" Longitude 78° 31' 59". Transmitter: Near Hwy. 70, 4-mi. NW of Clayton. Ownership: Disney Enterprises (Group Owner). Personnel: Valari Staab, General Manager; Chris Nesbitt, General Sales Manager; John Idler, Local Sales Manager; Dirk Ohley, National Sales Manager; Curtis Meredith, Chief Engineer; Rob Elmore, News Director; Angela Jaramillo, Program Director; Robert Flinn, Promotion Director; Ed O'Connor, Business Manager. Raleigh-Durham DMA. BPCDT-19990901AAB. Grant Date: August 20, 1998.

Fayetteville (Ch. 36)—WFPX-DT. Network Service: PAX. Paxson Communications License Co. LLC, 601 Clearwater Park Rd., West Palm Beach, FL 33401. Studio: 19234 NC 71 Hwy. N, Lumber Bridge, NC 28357. Phone: 561-659-4122. Technical facilities: Channel No. 36 (602-608 MHz). 1000-kw max. visual. Antenna: 794-ft. above av. terrain, 794-ft. above ground, 984-ft. above sea level. Latitude 34° 53' 05" Longitude 79° 04' 29". Transmitter: Off Rte. 71, approx. 0.31-mi. SW of Lumber Bridge. Ownership: Paxson Communications Corp. (Group Owner). Personnel: Gwen

Shaffer, General Manager; Leslie B. Evans, Sales Manager. Raleigh-Durham DMA. BPCDT-990426KF. Grant Date: December 27, 2000.

Fayetteville (Ch. 38)—WKFT-DT. Network Service: Independent. Carolina Capital Communications Inc., 230 Donaldson St., Fayetteville, NC 28301. Phone: 910-323-4040. Fax: 910-323-3924. Technical facilities: Channel No. 38 (614-620 MHz). 1000-kw max. visual. Antenna: 1670-ft. above av. terrain, 1549-ft. above ground, 1949-ft. above sea level. Latitude 35° 30' 44" Longitude 78° 58' 41". Ownership: Bahakel Communications Ltd. (Group Owner). Represented (sales): Continental Television Sales. Personnel: Mitchell Saleed, General Manager; Alan Pullman, Chief Engineer. Raleigh-Durham DMA. BPCDT-19991101AJN. Grant Date: July 9, 2001.

Greensboro (Ch. 51)—WFMY-DT. Network Service: CBS. WFMY Television Corp., 1615 Philips Ave., Greensboro, NC 27405. Phone: 336-379-9369. E-mail: news2@wfmy.com. Web site: http://www.wfmynews2.com. Technical facilities: Channel No. 51 (692-698 MHz). 1000-kw max. visual. Antenna: 1868-ft. above av. terrain, 1941-ft. above ground. Latitude 35° 52' 13" Longitude 79° 50' 25". Transmitter: Davis Country Rd., Randleman. Satellite Earth Stations: Andrew 5.5-meter Ku-band. Ownership: Gannett Broadcasting Group (Group Owner). Personnel: Deborah Hooper, President & General Manager; Bill Lancaster, General Sales Manager; Ken Crandall, Local Sales Manager; Adam Weyne, National Sales Manager; Andy Hitchcock, Chief Engineer; Darren Richards, News Director; David Briscoe, Program Director; Cecilia Adams, Promotion & Marketing Director; Larry Schill, Business Manager. Greensboro-High Point-Winston Salem DMA. BPCDT-19991020ABC. Grant Date: October 11, 2000.

Greensboro (Ch. 43)—WLXI-DT. Network Service: TBN. Radiant Life Ministries Inc., 2101-D Patterson St., Greensboro, NC 27407. Phone: 910-855-5610. Technical facilities: Channel No. 43 (644-650 MHz). 150-kw max. visual. Antenna: 518-ft. above av. terrain, 440-ft. above ground, 1381-ft. above sea level. Latitude 36° 08' 57" Longitude 80° 03' 37". Transmitter: Side of existing tower on Landreth Rd., near Kernersville. Satellite Earth Station: Paracclipse, 3.1-meter C-band, MVA-Com receivers. Ownership: Tri-State Christian TV Inc. (Group Owner). Greensboro-High Point-Winston Salem DMA. BPCDT-990803LF. Grant Date: February 1, 2001.

Greensboro (Ch. 33)—WUPN-DT. Network Service: UPN. Mission Broadcasting II Inc., 544 Red Rock, Wadsworth, OH 44281. Phone: 330-335-8808. Technical facilities: Channel No. 33 (584-590 MHz). 700-kw max. visual. Antenna: 1886-ft. above av. terrain, 1872-ft. above ground. Latitude 35° 52' 03" Longitude 79° 49' 26". Ownership: Mission Broadcasting Inc. (Group Owner). Represented (sales): Millennium Sales & Marketing. Greensboro-High Point-Winston Salem DMA. BPCDT-19991101AII. Grant Date: April 19, 2001.

Greenville (Ch. 10)—WNCT-DT. Network Service: CBS. Media General Broadcasting Inc., Box 898, Greenville, NC 27835-0898. Phone: 252-355-8500. Fax: 252-355-8568. E-mail: bcwright@wnct.com. Web site: http://www.wnct.com. Technical facilities: Channel No. 10 (192-198 MHz). 35-kw visual. Antenna: 1798-ft. above av. terrain, 1801-ft. above ground. Latitude 35° 21' 55" Longitude 77° 23' 38". Transmitter: Hwy. 118, 2.5-mi. E of Grifton. Satellite Earth Station: Andrew. News Services: AP, CBS Newspath. Ownership: Media General Inc. (Group Owner). Represented (legal): Dow, Lohnes & Albertson PLLC. Represented (engineering): du Treil, Lunding & Rackley Inc. Personnel: Vickie Storm, General Manager; Nancy Davis, General Sales Manager; Drew Rhodes, Local Sales Manager; Bertie Cartwright, Chief Engineer; Lee Eldridge, News Director; Shirley Dales, Program Director; Tracy Wright, Promotion & Marketing Director; Bill Morrisette, Business Manager. Greenville-New Bern-Washington DMA. BPCDT-19991025ADP. Grant Date: October 25, 2000. Scheduled to begin: May 1, 2002.

†Greenville (Ch. 23 ETV)—WUNK-DT. Network Service: PBS. U. of North Carolina, Box 14900, Research Triangle Park, NC 27709-4900. Phone: 919-549-7000. Technical facilities: Channel No. 23 (524-530 MHz). 44.7-kw max. visual. Antenna: 1086-ft. above av. terrain, 1073-ft. above ground, 1152-ft. above sea level. Latitude 35° 33' 10" Longitude 77° 36' 06". Ownership: U. of North Carolina. Greenville-New Bern-Washington DMA. BPEDT-20000207AAP. Grant Date: November 24, 2000.

Greenville (Ch. 21)—WYDG-DT. Network Service: FOX. GOCOM License LLC, 7621 Little Ave., Suite 506, Charlotte, NC 28226. Phone: 704-341-0944. Technical facilities: Channel No. 21 (512-518 MHz). 50-kw max. visual. Antenna: 673-ft. above av. terrain, 673-ft. above ground. Latitude 35° 26' 44" Longitude 77° 22' 08". Ownership: GOCOM Holdings LLC (Group Owner). Greenville-New Bern-Washington DMA. BPCDT-19991101AHL. Grant Date: February 8, 2001.

Hickory (Ch. 40)—WHKY-DT. Network Service: Independent. The Long Family Partnership, Box 1059, Hickory, NC 28603. Studio: 526 Main Ave. SE, Hickory, NC 28602. Phone: 828-322-5115. Fax: 828-322-8256. Technical facilities: Channel No. 40 (626-632 MHz). 800-kw max. visual. Antenna: 518-ft. above av. terrain, 384-ft. above ground. Latitude 35° 43' 57" Longitude 81° 19' 52". Transmitter: 526 Main Ave. SE. Ownership: The Long Family Partnership. Represented (legal): Hardy & Carey LLP. Represented (engineering): du Treil, Lunding & Rackley Inc. Personnel: Jeff Long, Station Manager; Tom Long, Chief Engineer. Charlotte DMA. BPCDT-19991027ABU. Grant Date: October 31, 2000. Scheduled to begin: April 15, 2002.

High Point (Ch. 35)—WGHP-DT. Network Service: FOX. WGHP License Inc., 5151 Wisconsin Ave. NW, Washington, DC 20016. Phone: 202-895-3088. Technical facilities: Channel No. 35 (596-602 MHz). 1000-kw max. visual. Antenna: 1240-ft. above av. terrain, 1158-ft. above ground. Latitude 35° 48' 47" Longitude 79° 50' 36". Ownership: Fox Television Stations Inc. (Group Owner). Greensboro-High Point-Winston Salem DMA. BPCDT-19991005ABQ. Grant Date: December 27, 2000.

Jacksonville (Ch. 34)—WPXU-DT. Network Service: PAX. Paxson Communications of Jacksonville-35 Inc., 601 Clearwater Park Rd., West Palm Beach, FL 33401. Phone: 561-659-4122. Technical facilities: Channel No. 34 (590-596 MHz). 600-kw max. visual. Antenna: 653-ft. above av. terrain, 640-ft. above ground. Latitude 34° 31' 10" Longitude 77° 26' 52". Ownership: Paxson Communications Corp. (Group Owner). Greenville-New Bern-Washington DMA. BPCDT-19991028ACI. Grant Date: November 6, 2000.

North Carolina—Digital Construction Permits & Applications

Kannapolis (Ch. 50)—WAXN-DT. Network Service: Independent. WSOC-TV Holdings Inc., 3773 Howard Hughes Pkwy., Suite 300N, Las Vegas, NV 89109. Mailing Address: 1901 N. Tryon St., Charlotte, NC 28206. Phone: 704-338-9999. Technical facilities: Channel No. 50 (686-692 MHz). 50-kw max. visual. Antenna: 1142-ft. above av. terrain, 997-ft. above ground, 1854-ft. above sea level. Latitude 35° 15' 41" Longitude 80° 43' 38". Transmitter: N of Plaza Ext., 1.4-mi. SSE of Newell. Ownership: Cox Enterprises Inc. (Group Owner). Charlotte DMA. BPCDT-990402KF. Grant Date: May 14, 2001.

◆ **Lexington (Ch. 19)**—WTWB-DT. Network Service: WBN. Pappas Telecasting Co., 500 Chinoweth Rd., Visalia, CA 93277. Phone: 559-733-7800. Technical facilities: Channel No. 19 (500-506 MHz). 800-kw max. visual. Antenna: 1814-ft. above av. terrain, 1801-ft. above ground. Latitude 35° 52' 02" Longitude 79° 49' 26". Satellite Earth Station: C-band. Ownership: Pappas Telecasting Companies (Group Owner). Personnel: Kathi Lester, General Manager; Michelle Harper, General Sales Manager; Don Moore, Chief Engineer. Greensboro-High Point-Winston Salem DMA. BPCDT-19991025ADZ.

† **Linville (Ch. 54 ETV)**—WUNE-DT. Network Service: PBS. U. of North Carolina, Box 2688, Chapel Hill, NC 27514. Phone: 919-962-1000. Technical facilities: Channel No. 54 (710-716 MHz). 137.8-kw max. visual. Antenna: 1742-ft. above av. terrain, 371-ft. above ground, 4977-ft. above sea level. Latitude 36° 03' 50" Longitude 81° 50' 33". Ownership: U. of North Carolina. Charlotte DMA. BPEDT-19991201AAT. Grant Date: January 26, 2001.

† **Lumberton (Ch. 25 ETV)**—WUNU-DT. Network Service: PBS. U. of North Carolina, Box 14900, Research Triangle Park, NC 27616. Phone: 919-549-7025. Fax: 919-549-7207. Web site: <http://www.unctv.org>. Technical facilities: Channel No. 25 (536-542 MHz). 113-kw max. visual. Antenna: 965-ft. above av. terrain, 958-ft. above ground, 1142-ft. above sea level. Latitude 35° 47' 50" Longitude 79° 02' 42". Transmitter: 7-mi. SSE of State Rtes. 1006 & 1784, 4-mi. WSW of St. Pauls. Ownership: U. of North Carolina. Personnel: Tom Howe, General Manager; Carl Davis, Station Manager; Wayne Estabrooks, Chief Engineer. Florence-Myrtle Beach DMA. BPEDT-20000323ABG. Grant Date: November 24, 2000.

Morehead City (Ch. 24)—WFXI-DT. Network Service: FOX. GOCOM License LLC, 7621 Little Ave., Suite 506, Charlotte, NC 28266. Phone: 704-341-0944. Technical facilities: Channel No. 24 (530-536 MHz). 1000-kw max. visual. Antenna: 709-ft. above av. terrain, 705-ft. above ground. Latitude 34° 53' 01" Longitude 76° 30' 21". Ownership: GOCOM Holdings LLC (Group Owner). Represented (sales): Millennium Sales & Marketing. Greenville-New Bern-Washington DMA. BPCDT-19991029AFA. Grant Date: February 22, 2001.

New Bern (Ch. 48)—WCTI-DT. Network Service: ABC. Eastern North Carolina Broadcasting Corp., Box 12325, New Bern, NC 25861. Phone: 252-638-1212. Technical facilities: Channel No. 48 (674-680 MHz). 161-kw max. visual. Antenna: 1778-ft. above av. terrain, 1775-ft. above ground. Latitude 35° 06' 15" Longitude 77° 20' 12". Ownership: Lamco Communications Inc. (Group Owner). Represented (sales): Continental Television Sales. Greenville-New Bern-Washington DMA. BPCDT-19990910AAO. Grant Date: November 26, 1999.

Raleigh (Ch. 57)—WLFL-DT. Network Service: WBN. WLFL Licensee Inc., 10706 Beaver Dam Rd., Cockeysville, MD 21030. Phone: 919-872-9535. Technical facilities: Channel No. 57 (728-734 MHz). 1000-kw max. visual. Antenna: 2001-ft. above av. terrain, 1903-ft. above ground, 2264-ft. above sea level. Latitude 35° 40' 28" Longitude 78° 31' 40". Transmitter: 0.25-mi. SW of US Rte. 70, 1.74-mi. SE of Auburn. Ownership: Sinclair Broadcast Group Inc. (Group Owner). Represented (sales): Millennium Sales & Marketing. Raleigh-Durham DMA. BPCDT-19991021AAO. Grant Date: February 1, 2001.

Raleigh (Ch. 53)—WRAL-DT. Network Service: CBS. Capitol Broadcasting Co. Inc., Box 12000, Raleigh, NC 27605. Studio: 2619 Western Blvd., Raleigh, NC 27606. Phones: 919-890-6000; 919-821-8555. Technical facilities: Channel No. 53 (704-710 MHz). 1000-kw max. visual. Antenna: 2064-ft. above av. terrain, 1915-ft. above ground, 2326-ft. above sea level. Latitude 35° 40' 29" Longitude 78° 31' 40". Transmitter: 5033 TV Tower Rd., Garner. Ownership: Capitol Broadcasting Co. Inc. (Group Owner). Represented (legal): Holland & Knight. Represented (engineering): Cohen, Dippell & Everist PC. Personnel: Bill Peterson, Vice President & General Manager; Craig Turner, Chief Engineer. Raleigh-Durham DMA. BPCDT-990513KG. Grant Date: March 26, 2001.

Raleigh (Ch. 49)—WRAZ-DT. Network Service: FOX. WRAZ-TV Inc., Box 12000, Raleigh, NC 27605-2000. Studio: 512 S. Mangum St., Durham, NC 27701. Phones: 919-595-5050; 919-821-8771. Fax: 919-595-5028. Technical facilities: Channel No. 49 (680-686 MHz). 1000-kw max. visual. Antenna: 2018-ft. above av. terrain, 1916-ft. above ground, 2280-ft. above sea level. Latitude 35° 40' 29" Longitude 78° 31' 40". Transmitter: 5033 TV Tower Rd. Ownership: Capitol Broadcasting Co. Inc. (Group Owner). Represented (legal): Tierney & Swift. Represented (engineering): Cohen, Dippell & Everist PC. Raleigh-Durham DMA. BPCDT-990713KJ. Grant Date: March 7, 2001.

Raleigh (Ch. 27)—WRDC-DT. Network Service: UPN. Raleigh (WRDC-TV) Licensee Inc., 3474 William Penn Hwy., Pittsburgh, PA 15235. Phone: 412-829-9788. Technical facilities: Channel No. 27 (548-554 MHz). 915-kw max. visual. Antenna: 2001-ft. above av. terrain, 1903-ft. above ground. Latitude 35° 40' 28" Longitude 78° 31' 40". Ownership: Glencair Ltd. Broadcast Properties (Group Owner). Represented (sales): Millennium Sales & Marketing. Raleigh-Durham DMA. BPCDT-19991029ACD. Grant Date: November 6, 2000.

† **Roanoke Rapids (Ch. 39 ETV)**—WUNP-DT. Network Service: PBS. U. of North Carolina, Box 2688, Chapel Hill, NC 27514. Phone: 919-962-1000. Technical facilities: Channel No. 39 (620-626 MHz). 57.6-kw max. visual. Antenna: 1109-ft. above av. terrain, 1053-ft. above ground, 1339-ft. above sea level. Latitude 36° 17' 27" Longitude 77° 50' 11". Transmitter: NC 48, 1.5-mi. NE of NC 561 & NC 48 intersection, Brnkleyville. Ownership: U. of North Carolina. Raleigh-Durham DMA. BPEDT-20000323ABH. Grant Date: November 24, 2000.

Rocky Mount (Ch. 15)—WRPX-DT. Network Service: PAX. Paxson Raleigh License Inc., 601 Clearwater Park Rd., West Palm Beach, FL 33401. Phone: 919-872-4748. Technical facilities:

Channel No. 15 (476-482 MHz). 180-kw max. visual. Antenna: 1161-ft. above av. terrain, 1135-ft. above ground, 1460-ft. above sea level. Latitude 36° 06' 11" Longitude 78° 11' 29". Transmitter: Off Wester Farm Rte. 4, near Louisburg. Ownership: Paxson Communications Corp. (Group Owner). Represented (engineering): du Treil, Lundin & Rackley Inc. Raleigh-Durham DMA. BPCDT-990701KH. Grant Date: November 24, 2000.

Wilmington (Ch. 54)—WECT-DT. Network Service: NBC. Raycom America Inc., 322 Shipyard Blvd., Wilmington, NC 28412. Phone: 910-791-8070. Technical facilities: Channel No. 54 (710-716 MHz). 1000-kw max. visual. Antenna: 1860-ft. above av. terrain, 1870-ft. above ground. Latitude 34° 34' 43" Longitude 78° 26' 13". Ownership: Raycom Media Inc. (Group Owner). Wilmington DMA. BPCDT-19991025ADI. Grant Date: December 8, 1999.

Wilmington (Ch. 30)—WSFX-DT. Network Service: FOX. Wilmington Telecasters Inc., 1926 Oleaner Dr., Wilmington, NC 28403. Phone: 910-343-8826. Technical facilities: Channel No. 30 (566-572 MHz). 1000-kw max. visual. Antenna: 1644-ft. above av. terrain, 1631-ft. above ground. Latitude 34° 07' 51" Longitude 78° 11' 16". Ownership: Robinson O. Everett (Group Owner). Represented (sales): Millennium Sales & Marketing. Wilmington DMA. BPCDT-19991006AAT. Grant Date: January 11, 2001.

† **Wilmington (Ch. 29 ETV)**—WUNJ-DT. Network Service: PBS. U. of North Carolina, Box 2688, Chapel Hill, NC 27514. Phone: 919-962-1000. Technical facilities: Channel No. 29 (560-566 MHz). 119-kw max. visual. Antenna: 1814-ft. above av. terrain, 1801-ft. above ground, 1860-ft. above sea level. Latitude 34° 07' 51" Longitude 78° 11' 16". Ownership: U. of North Carolina. Wilmington DMA. BPEDT-20000424ABN. Grant Date: March 7, 2001.

◆ **Wilmington (Ch. 46)**—WWAY-DT. Network Service: ABC. Cosmos Broadcasting Corp., Box 2068, Wilmington, NC 28402. Phone: 910-762-8581. Technical facilities: Channel No. 46 (662-668 MHz). 1000-kw max. visual. Antenna: 1860-ft. above av. terrain, 1850-ft. above ground. Latitude 34° 07' 53" Longitude 78° 11' 17". Ownership: Cosmos Broadcasting Corp. (Group Owner). Represented (sales): Continental Television Sales. Wilmington DMA. BPCDT-19991101AFK.

◆ **Wilson (Ch. 42)**—WRAY-DT. Network Service: Independent. SAH Acquisition Corp., Box 305429, Nashville, TN 37230. Phone: 615-263-8000. Technical facilities: Channel No. 42 (638-644 MHz). 1000-kw max. visual. Antenna: 1709-ft. above av. terrain, 1680-ft. above ground. Latitude 35° 49' 53" Longitude 78° 08' 50". Ownership: Shop at Home Inc. (Group Owner). Raleigh-Durham DMA. BPCDT-19991101AFB.

† **Winston-Salem (Ch. 32 ETV)**—WUNL-DT. Network Service: PBS. U. of North Carolina, Box 2688, Chapel Hill, NC 27514. Phone: 919-962-1000. Technical facilities: Channel No. 32 (578-584 MHz). 197.5-kw max. visual. Antenna: 1572-ft. above av. terrain, 262-ft. above ground, 2624-ft. above sea level. Latitude 36° 22' 33" Longitude 80° 22' 18". Transmitter: WUNL-TV transmitter site, 20-mi. NNW of Winston-Salem in Gap. Ownership: U. of North Carolina. Greensboro-High Point-Winston Salem DMA. BPEDT-19991101AKW. Grant Date: June 7, 2000.

Winston-Salem (Ch. 29)—WXLV-DT. Network Service: ABC. Sullivan Broadcasting Co. II Inc., 18 Newbury St., Boston, MA 02116. Technical facilities: Channel No. 29 (560-566 MHz). 1000-kw max. visual. Antenna: 1890-ft. above av. terrain, 1873-ft. above ground. Latitude 35° 52' 03" Longitude 79° 49' 26". Ownership: Sullivan Broadcasting Co. (Group Owner). Represented (sales): Millennium Sales & Marketing. Greensboro-High Point-Winston Salem DMA. BPCDT-19991101ACF. Grant Date: May 31, 2001.

North Dakota

† **Bismarck (Ch. 22 ETV)**—KBME-DT. Network Service: PBS. Prairie Public Broadcasting Inc., Box 3240, Fargo, ND 58108-3240. Phone: 701-241-6900. Fax: 701-239-7650. Technical facilities: Channel No. 22 (518-524 MHz). 97.33-kw visual. Antenna: 1286-ft. above av. terrain, 967-ft. above ground, 3188-ft. above sea level. Latitude 46° 35' 23" Longitude 100° 48' 02". Transmitter: 5-mi. E & 2-mi. S of St. Anthony's. Ownership: Prairie Public Broadcasting Inc. Minot-Bismarck-Dickinson DMA. BPEDT-980219KE. Grant Date: June 25, 1998.

◆ **Bismarck (Ch. 16)**—KBYM-DT. Network Service: ABC. Forum Communications Co., 301 S. 8th St., Fargo, ND 58103. Phone: 701-237-6500. Technical facilities: Channel No. 16 (482-488 MHz). 1000-kw max. visual. Antenna: 964-ft. above av. terrain, 627-ft. above ground. Latitude 46° 35' 15" Longitude 100° 48' 20". Ownership: Forum Communications Co. (Group Owner). Represented (sales): Continental Television Sales. Minot-Bismarck-Dickinson DMA. BPCDT-19991028AEC.

◆ **Bismarck (Ch. 31)**—KFYR-DT. Network Service: NBC. STC License Co., 720 2nd Ave. S, St. Petersburg, FL 33701. Phone: 727-821-7900. Technical facilities: Channel No. 31 (572-578 MHz). 107-kw max. visual. Antenna: 882-ft. above av. terrain, 499-ft. above ground. Latitude 46° 36' 20" Longitude 100° 48' 22". Ownership: Sunrise Television Partners LP (Group Owner). Station is operated by Smith Broadcasting Partners LP (Group Owner). Minot-Bismarck-Dickinson DMA. BPCDT-19991015AAX.

Bismarck (Ch. 23)—KXMB-DT. Network Service: CBS. Reiten Television Inc., 1811 N. 15th St., Bismarck, ND 58501. Phone: 701-223-9197. Technical facilities: Channel No. 23 (524-530 MHz). 100-kw max. visual. Antenna: 1286-ft. above av. terrain, 968-ft. above ground. Latitude 46° 35' 23" Longitude 100° 48' 02". Ownership: Reiten Television (Group Owner). Minot-Bismarck-Dickinson DMA. BPCDT-20010615ALV. Grant Date: July 13, 2001.

Devils Lake (Ch. 59)—WDAZ-DT. Network Service: ABC. Forum Communications Co., 301 S. 8th St., Fargo, ND 58103. Phone: 701-237-6500. Technical facilities: Channel No. 59 (740-746 MHz). 100-kw max. visual. Antenna: 1276-ft. above av. terrain, 1188-ft. above ground. Latitude 48° 08' 18" Longitude 97° 59' 35". Ownership: Forum Communications Co. (Group Owner). Represented (sales): Continental Television Sales. Fargo-Valley City DMA. BPCDT-19991028AEF. Grant Date: February 12, 2001.

†**Dickinson (Ch. 20 ETV)**—KDSE-DT. Network Service: PBS. Prairie Public Broadcasting, Box 3240, Fargo, ND 58108. Phone: 701-241-6900. Technical facilities: Channel No. 20 (506-512 MHz). 105-kw max. visual. Antenna: 682-ft. above av. terrain, 460-ft. above ground. Latitude 46° 43' 35" Longitude 102° 54' 57". Ownership: Prairie Public Broadcasting Inc. Minot-Bismarck-Dickinson DMA. BPEDT-20000419AAU. Grant Date: January 29, 2001.

◆ **Dickinson (Ch. 18)**—KQCD-DT. Network Service: NBC. STC License Co., 200 N. 4th St., Bismarck, ND 58501. Phone: 701-255-5757. Technical facilities: Channel No. 18 (494-500 MHz). 125-kw max. visual. Antenna: 571-ft. above av. terrain, 486-ft. above ground. Latitude 46° 56' 53" Longitude 102° 59' 25". Ownership: Sunrise Television Partners LP (Group Owner). Station is managed by Smith Broadcasting Partners LP (Group Owner). Personnel: Holly Steuart, General Manager; Stacy Frank, Sales Manager; Rich Bierle, Chief Engineer. Minot-Bismarck-Dickinson DMA. BPCDT-19991015ABD.

Dickinson (Ch. 19)—KXMA-DT. Network Service: CBS. Reiten Television Inc., Drawer B, 1625 W. Villard, Dickinson, ND 58602. Phones: 701-227-1400; 701-225-9755. Technical facilities: Channel No. 19 (500-506 MHz). 1000-kw max. visual. Antenna: 932-ft. above av. terrain, 659-ft. above ground, 3438-ft. above sea level. Latitude 46° 43' 31" Longitude 102° 55' 00". Ownership: Reiten Television (Group Owner). Minot-Bismarck-Dickinson DMA. BPCDT-20000501ABX. Grant Date: May 18, 2001.

†**Ellendale (Ch. 20 ETV)**—KJRE-DT. Network Service: PBS. Prairie Public Broadcasting, Box 3240, Fargo, ND 58108. Phone: 701-241-6900. Technical facilities: Channel No. 20 (506-512 MHz). 50-kw max. visual. Antenna: 533-ft. above av. terrain, 459-ft. above ground. Latitude 46° 17' 56" Longitude 98° 51' 56". Ownership: Prairie Public Broadcasting Inc. Fargo-Valley City DMA. BPEDT-20000419AAZ. Grant Date: May 14, 2001.

†**Fargo (Ch. 23 ETV)**—KFME-DT. Network Service: PBS. Prairie Public Broadcasting Inc., Box 3240, Fargo, ND 58108-3240. Phone: 701-241-6900. Technical facilities: Channel No. 23 (524-530 MHz). 93.052-kw max. visual. Antenna: 1056-ft. above av. terrain, 1073-ft. above ground, 2014-ft. above sea level. Latitude 47° 00' 45" Longitude 97° 11' 41". Transmitter: 1.2-mi. E of Amenia. Ownership: Prairie Public Broadcasting Inc. Fargo-Valley City DMA. BPEDT-20000210AAC. Grant Date: June 23, 2000.

◆ **Fargo (Ch. 58)**—KVLY-DT. Network Service: NBC. STC License Co., 720 2nd Ave. S., St. Petersburg, FL 33701. Studio: 1350 21st Ave. S, Fargo, ND 58103. Phone: 727-821-7900. Technical facilities: Channel No. 58 (734-740 MHz). 389-kw max. visual. Antenna: 981-ft. above av. terrain, 1001-ft. above ground. Latitude 47° 20' 32" Longitude 97° 17' 20". News Services: AP, NBC News Channel. Ownership: Sunrise Television Partners LP (Group Owner). Station is managed by Smith Broadcasting Partners LP (Group Owner). Represented (legal): Hogan & Hartson LLP. Personnel: Charley Johnson, General Manager; Ron Westrick, Sales Manager; Roger Johnson, Chief Engineer. Fargo-Valley City DMA. BPCDT-19991015AAS.

Fargo (Ch. 19)—KVRR-DT. Network Service: FOX. Red River Broadcast Co. LLC, Box 9115, Fargo, ND 58106. Phone: 701-277-1515. Technical facilities: Channel No. 19 (500-506 MHz). 1000-kw max. visual. Antenna: 1243-ft. above av. terrain, 1062-ft. above ground. Latitude 46° 40' 29" Longitude 96° 13' 40". Ownership: Red River Broadcast Corp. (Group Owner). Represented (sales): Millennium Sales & Marketing. Fargo-Valley City DMA. BPCDT-19991028ACA. Grant Date: November 15, 1999.

◆ **Fargo (Ch. 21)**—WDAY-DT. Network Service: ABC. Forum Communications Co. LLC, 301 S. 8th St., Fargo, ND 58103. Phone: 701-237-6500. Technical facilities: Channel No. 21 (512-518 MHz). 1000-kw max. visual. Antenna: 1168-ft. above av. terrain, 1181-ft. above ground. Latitude 47° 00' 28" Longitude 97° 12' 02". Ownership: Forum Communications Co. (Group Owner). Represented (sales): Continental Television Sales. Fargo-Valley City DMA. BPCDT-19991028ABK.

†**Grand Forks (Ch. 56 ETV)**—KGFJ-DT. Network Service: PBS. Prairie Public Broadcasting, Box 3240, Fargo, ND 58108. Phone: 701-241-6900. Technical facilities: Channel No. 56 (722-728 MHz). 50-kw max. visual. Antenna: 1338-ft. above av. terrain, 1250-ft. above ground. Latitude 48° 08' 18" Longitude 97° 59' 35". Ownership: Prairie Public Broadcasting Inc. Fargo-Valley City DMA. BPEDT-20000419ABA. Grant Date: February 1, 2001.

Jamestown (Ch. 14)—KJRR-DT. Network Service: FOX. Red River Broadcasting Co. LLC, Box 9115, Fargo, ND 58106. Phone: 701-277-1515. Technical facilities: Channel No. 14 (470-476 MHz). 30-kw max. visual. Antenna: 443-ft. above av. terrain, 448-ft. above ground. Latitude 46° 55' 30" Longitude 98° 46' 19". Ownership: Red River Broadcast Corp. (Group Owner). Fargo-Valley City DMA. BPCDT-20000501ACQ. Grant Date: February 22, 2001.

◆ **Minot (Ch. 15)**—KMCY-DT. Network Service: ABC. Forum Communications Co., 301 S. 8th St., Fargo, ND 58103. Phone: 701-237-6500. Technical facilities: Channel No. 15 (476-482 MHz). 44-kw max. visual. Antenna: 709-ft. above av. terrain, 617-ft. above ground. Latitude 48° 03' 11" Longitude 101° 23' 05". Ownership: Forum Communications Co. (Group Owner). Minot-Bismarck-Dickinson DMA. BPCDT-19991028AEA.

◆ **Minot (Ch. 58)**—KMOT-DT. Network Service: NBC. STC License Co., 720 2nd Ave. S., St. Petersburg, FL 33701. Phone: 721-821-7900. Technical facilities: Channel No. 58 (734-740 MHz). 110-kw max. visual. Antenna: 472-ft. above av. terrain, 446-ft. above ground. Latitude 48° 12' 56" Longitude 101° 19' 05". Ownership: Sunrise Television Partners LP (Group Owner). Station is managed by Smith Broadcasting Partners LP (Group Owner). Minot-Bismarck-Dickinson DMA. BPCDT-19991015AAW.

†**Minot (Ch. 57 ETV)**—KSRE-DT. Network Service: PBS. Prairie Public Broadcasting, Box 3240, Fargo, ND 58108. Phone: 701-241-6900. Technical facilities: Channel No. 57 (728-734 MHz). 88-kw max. visual. Antenna: 818-ft. above av. terrain, 750-ft. above ground. Latitude 48° 03' 02" Longitude 101° 23' 25". Ownership: Prairie Public Broadcasting Inc. Minot-Bismarck-Dickinson DMA. BPEDT-20000419AAZ. Grant Date: February 1, 2001.

Minot (Ch. 45)—KXMC-DT. Network Service: CBS. Reiten Television Inc., Box 1686, Minot, ND 58702. Phone: 701-852-2104. Technical facilities: Channel No. 45 (656-662 MHz). 100-kw max. visual. Antenna: 922-ft. above av. terrain, 850-ft. above ground. Latitude 48° 03' 00" Longitude 101° 20' 32". Requests modification of CP for change to 1000-kw max. visual, 1181-ft. above av. terrain, 1109-ft. above ground. BPCDT-20000501ACJ. Ownership: Reiten Television (Group Owner). Minot-Bismarck-Dickinson DMA. BPCDT-19991012AAP. Grant Date: February 18, 2000.

◆ **Pembina (Ch. 15)**—KNRR-DT. Network Service: FOX. Red River Broadcast Co. LLC, Box 9115, Fargo, ND 58106. Phone: 701-277-1515. Technical facilities: Channel No. 15 (476-482 MHz). 1000-kw max. visual. Antenna: 1355-ft. above av. terrain, 1354-ft. above ground. Latitude 48° 59' 44" Longitude 97° 24' 28". Ownership: Red River Broadcast Corp. (Group Owner). Fargo-Valley City DMA. BPCDT-19991011AKT.

◆ **Williston (Ch. 52)**—KUMV-DT. Network Service: NBC. STC License Co., 720 2nd Ave. S., St. Petersburg, FL 33701. Mailing Address: Box 1287, 602 Main St., Williston, ND 58501. Phone: 727-821-7900. Technical facilities: Channel No. 52 (698-704 MHz). 106-kw max. visual. Antenna: 709-ft. above av. terrain, 499-ft. above ground. Latitude 48° 08' 02" Longitude 103° 51' 36". Ownership: Sunrise Television Partners LP (Group Owner). Station is managed by Smith Broadcasting Partners LP (Group Owner). Minot-Bismarck-Dickinson DMA. BPCDT-19991015AAZ.

†**Williston (Ch. 51 ETV)**—KWSE-DT. Network Service: PBS. Prairie Public Broadcasting, Box 3240, Fargo, ND 58108. Phone: 701-241-6900. Technical facilities: Channel No. 51 (692-698 MHz). 91-kw max. visual. Antenna: 813-ft. above av. terrain, 715-ft. above ground. Latitude 48° 08' 30" Longitude 103° 53' 34". Ownership: Prairie Public Broadcasting Inc. Minot-Bismarck-Dickinson DMA. BPEDT-20000419AAX. Grant Date: February 1, 2001.

◆ **Williston (Ch. 14)**—KXMD-DT. Network Service: CBS. Reiten Television Inc., Box 790, Williston, ND 58801. Phone: 701-572-2345. Fax: 701-572-0658. Technical facilities: Channel No. 14 (470-476 MHz). 100-kw max. visual. Antenna: 883-ft. above av. terrain, 718-ft. above ground. Latitude 48° 08' 45" Longitude 103° 53' 24". Ownership: Reiten Television (Group Owner). Minot-Bismarck-Dickinson DMA. BPCDT-19991012AAK.

Ohio

◆ **Akron (Ch. 30)**—WBXN-DT. Network Service: WBN. Winston Broadcasting Network Inc., 2690 State Rd., Cuyahoga Falls, OH 44223. Mailing Address: Box 91660, Cleveland, OH 44101. Phone: 440-843-5555. Fax: 440-842-5597. E-mail: webmaster@wbxn.com. Web site: http://www.wbwn.com. Technical facilities: Channel No. 30 (566-572 MHz). 1000-kw max. visual. Antenna: 1096-ft. above av. terrain, 1027-ft. above ground. Latitude 41° 23' 02" Longitude 81° 41' 44". Transmitter: 2855 W. Ridgewood Rd., Parma. Ownership: Winston Broadcasting Network Inc. Represented (legal): Thompson, Hine & Flory LLP. Represented (engineering): Blair Consulting. Personnel: Lou Spangler, President & General Manager; Anne Keith, Station Manager; Don Richardson, Chief Engineer; Eddie Brown, Sales Manager. Cleveland DMA. BPCDT-19991029AFM.

◆ **†Akron (Ch. 50 ETV)**—WEAO-DT. Network Service: PBS. Northeastern Educational TV of Ohio Inc., Box 5191, 1750 Campus Center Dr., Kent, OH 44240. Phone: 330-677-4549. Technical facilities: Channel No. 50 (686-692 MHz). 300-kw max. visual. Antenna: 1001-ft. above av. terrain, 906-ft. above ground. Latitude 41° 04' 58" Longitude 81° 38' 02". Ownership: Northeastern Educational Television of Ohio Inc. Cleveland DMA. BPEDT-20000426ABO.

◆ **Akron (Ch. 59)**—WVXP-DT. Network Service: PAX. Paxson Akron License Inc., 601 Clearwater Park Rd., West Palm Beach, FL 33401. Studio: One S. Main St., Akron, OH 44308-1803. Phone: 561-659-4122. Fax: 561-659-4754. Technical facilities: Channel No. 59 (740-746 MHz). 1000-kw max. visual. Antenna: 971-ft. above av. terrain, 922-ft. above ground, 2011-ft. above sea level. Latitude 41° 03' 53" Longitude 81° 34' 59". Transmitter: 1561 Dreisbach Dr. Ownership: Paxson Communications Corp. (Group Owner). Represented (legal): Dow, Lohnes & Albertson PLLC. Represented (engineering): du Trell, Lundin & Rackley Inc. Personnel: Samuel J. Curcuro, General Manager; Renee Copter, Sales Manager; James Thomas, Chief Engineer. Cleveland DMA. BPCDT-990128KN.

◆ **†Alliance (Ch. 46 ETV)**—WNEO-DT. Network Service: PBS. Northeastern Educational Television of Ohio, Box 5191, 1750 Campus Center Dr., Kent, OH 44240. Phone: 330-677-4549. Technical facilities: Channel No. 46 (662-668 MHz). 500-kw max. visual. Antenna: 732-ft. above av. terrain, 649-ft. above ground. Latitude 40° 54' 23" Longitude 80° 54' 39". Ownership: Northwestern Educational Television of Ohio Inc. Youngstown DMA. BPEDT-20000426ABK.

◆ **†Athens (Ch. 27 ETV)**—WOUB-DT. Network Service: PBS. Ohio U., 9 S. College St., Athens, OH 45701. Phone: 740-593-1771. Technical facilities: Channel No. 27 (548-554 MHz). 250-kw max. visual. Antenna: 795-ft. above av. terrain, 837-ft. above ground. Latitude 39° 18' 52" Longitude 82° 08' 59". Ownership: Ohio U. Charleston-Huntington DMA. BPEDT-20000407ABU.

†**Bowling Green (Ch. 56 ETV)**—WBGU-DT. Network Service: PBS. Bowling Green State U., 245 Troup St., Bowling Green, OH 43403. Phone: 419-372-2700. Technical facilities: Channel No. 56 (722-728 MHz). 200-kw max. visual. Antenna: 1004-ft. above av. terrain, 1014-ft. above ground, 1742-ft. above sea level. Latitude 41° 08' 12" Longitude 83° 54' 24". Ownership: Bowling Green State U. Toledo DMA. BPEDT-20000103ACA. Grant Date: May 9, 2001.

◆ **†Cambridge (Ch. 35 ETV)**—WOUC-DT. Network Service: PBS. Ohio U. Telecommunications Center, 9 S. College St., Athens, OH 45701. Phone: 740-593-1771. Fax: 740-543-0240. E-mail: woub@woub.org. Web site: http://www.woub.org. Technical facilities: Channel No. 35 (596-602 MHz). 350-kw max. visual. Antenna: 1280-ft. above av. terrain, 1191-ft. above ground. Latitude 40° 05' 32" Longitude 81° 17' 19". Personnel: Carolyn Lewis, General Manager; Doug Partusch, Sales Manager; David Wiseman, Chief Engineer. Ownership: Ohio U. Wheeling-Steubenville DMA. BPEDT-20000407ACF.

Canton (Ch. 39)—WDLI-DT. Network Service: TBN. Trinity Broadcasting Network Inc., 2442 Michelle Dr., Tustin, CA 92780. Phone: 330-875-5542. Technical facilities: Channel No. 39 (620-626 MHz). 200-kw max. visual. Antenna: 958-ft. above av. terrain, 1034-ft. above ground, 2011-ft. above sea level. Latitude 41° 03' 20" Longitude 81° 35' 38". Transmitter: Side of existing tower off SR 261, 0.68-mi W of Romig Rd., Norton. Ownership: Trinity Broadcasting Network Inc. (Group Owner). Personnel: Dale K. Osborn, General Manager. Cleveland DMA. BPCDT-990423KF. Grant Date: February 1, 2001.

◆ **Canton (Ch. 47)**—WOAC-DT. Network Service: Independent. SAH Acquisition Corp., Box 305249, Nashville, TN 37230. Phone: 615-263-8000. Technical facilities: Channel No. 47 (668-674 MHz). 1000-kw max. visual. Antenna: 440-ft. above av. terrain, 423-ft. above ground. Latitude 41° 06' 33" Longitude 81° 20' 10". Ownership: Shop at Home Inc. (Group Owner). Cleveland DMA. BPCDT-19991101AEX.

◆ **Chillicothe (Ch. 46)**—WWHO-DT. Network Service: UPN. WVIT Inc., 600 New Hampshire Ave. NW, Suite 1200, Washington, DC 20037. Phone: 202-785-7300. Technical facilities: Channel No. 46 (662-668 MHz). 1000-kw max. visual. Antenna: 1076-ft. above av. terrain, 1053-ft. above ground. Latitude 39° 35' 20" Longitude 83° 06' 44". Ownership: Viacom International Inc. (Group Owner). Represented (sales): Millennium Sales & Marketing. Columbus, OH DMA. BPCDT-19990910AAK.

† **Cincinnati (Ch. 34 ETV)**—WCET-DT. Network Service: PBS. Greater Cincinnati TV Educational Foundation, 1223 Central Pkwy., Cincinnati, OH 45214. Phone: 513-381-4033. Technical facilities: Channel No. 34 (590-596 MHz). 500-kw max. visual. Antenna: 1070-ft. above av. terrain, 925-ft. above ground. Latitude 39° 07' 27" Longitude 84° 31' 18". Ownership: Greater Cincinnati TV Educational Foundation. Cincinnati DMA. BPEDT-20000420ABE. Grant Date: June 1, 2001.

◆ **Cincinnati (Ch. 33)**—WSTR-DT. Network Service: WBN. WSTR Licensee Inc., 2001 Pennsylvania Ave. NW, Suite 400, Washington, DC 20006. Phone: 202-659-3494. Technical facilities: Channel No. 33 (584-590 MHz). 1000-kw max. visual. Antenna: 1106-ft. above av. terrain, 932-ft. above ground. Latitude 39° 12' 01" Longitude 84° 31' 22". Ownership: Sinclair Broadcast Group Inc. (Group Owner). Cincinnati DMA. BPCDT-19991014ABC.

◆ **†Cleveland (Ch. 26 ETV)**—WVIZ-DT. Network Service: PBS. Media Inc., 4300 Brookpark Rd., Cleveland, OH 44134. Phone: 216-398-2800. Technical facilities: Channel No. 26 (542-548 MHz). 550-kw max. visual. Antenna: 1043-ft. above av. terrain, 830-ft. above ground. Latitude 41° 20' 28" Longitude 81° 24' 25". Ownership: Media Inc. Cleveland DMA. BPEDT-20000501AID.

Columbus (Ch. 14)—WCMH-DT. Network Service: NBC. Outlet Broadcasting Inc., 3165 Olentangy River Rd., Columbus, OH 43202. Technical facilities: Channel No. 14 (470-476 MHz). 902-kw max. visual. Antenna: 866-ft. above av. terrain, 941-ft. above ground. Latitude 39° 58' 16" Longitude 83° 01' 40". Ownership: National Broadcasting Co. (Group Owner). Columbus, OH DMA. BPCDT-19991101ADH. Grant Date: June 7, 2000.

† **Columbus (Ch. 38 ETV)**—WOSU-DT. Network Service: PBS. Ohio State U., 2400 Olentangy River Rd., Columbus, OH 43210. Phone: 614-292-9678. Technical facilities: Channel No. 38 (614-620 MHz). 250-kw max. visual. Antenna: 1079-ft. above av. terrain, 1096-ft. above ground, 2018-ft. above sea level. Latitude 40° 09' 33" Longitude 82° 55' 23". Ownership: Ohio State U. Columbus, OH DMA. BPEDT-20000317AAD. Grant Date: May 9, 2001.

◆ **Columbus (Ch. 13)**—WSYX-DT. Network Service: ABC. WSYX Licensee Corp., 10706 Beaver Dam Rd., Cockeysville, MD 21030. Technical facilities: Channel No. 13 (210-216 MHz). 60-kw visual. Antenna: 938-ft. above av. terrain, 1001-ft. above ground. Latitude 39° 56' 14" Longitude 83° 01' 16". Ownership: Sinclair Broadcast Group Inc. (Group Owner). Columbus, OH DMA. BPCDT-19991025AEO.

◆ **Columbus (Ch. 36)**—WTTE-DT. Network Service: FOX. Columbus (WTTE-TV) Licensee Inc., 3474 William Penn Hwy., Pittsburgh, PA 15325. Phone: 412-829-9788. Technical facilities: Channel No. 36 (602-608 MHz). 1000-kw max. visual. Antenna: 978-ft. above av. terrain, 961-ft. above ground. Latitude 40° 09' 33" Longitude 82° 55' 21". Ownership: Glencair Ltd. Broadcast Properties (Group Owner). Columbus, OH DMA. BPCDT-19991029AGZ.

◆ **Dayton (Ch. 50)**—WDTN-DT. Network Service: ABC. STC License Co., 720 2nd Ave. S. St. Petersburg, FL 33701. Phone: 727-821-7900. Technical facilities: Channel No. 50 (686-692 MHz). 412-kw max. visual. Antenna: 902-ft. above av. terrain, 820-ft. above ground. Latitude 39° 43' 07" Longitude 84° 15' 22". Ownership: Sunrise Television Partners LP (Group Owner). Station is controlled by Smith Broadcasting Partners LP (Group Owner). Represented (sales): Continental Television Sales. Dayton DMA. BPCDT-19991020ABX.

Dayton (Ch. 41)—WHIO-DT. Network Service: CBS. WHIO-DT Holdings Inc., 3773 Howard Hughes Pkwy., Suite 300 N, Las Vegas, NV 89109. Studio: 1414 Wilmington Ave., Dayton, OH 45420. Phone: 702-866-2222. Technical facilities: Channel No. 41 (632-638 MHz). 275-kw max. visual. Antenna: 951-ft. above av. terrain, 869-ft. above ground. Latitude 39° 44' 02" Longitude 84° 14' 53" News Service: CNN Newsource. Ownership: Cox Enterprises Inc. (Group Owner). Represented (legal): Dow, Lohnes & Albertson PLLC. Represented (engineering): Denny & Associates PC. Personnel: John Hayes, Sales Manager; Chuck Eastman, Chief Engineer. Dayton DMA. BPCDT-19991027ABD. Grant Date: June 1, 2001.

Dayton (Ch. 51)—WKEF-DT. Network Service: NBC. WKEF Licensee LP, 10706 Beaver Dam Rd., Cockeysville, MD 21030. Phone: 937-263-2662. Technical facilities: Channel No. 51 (692-698 MHz). 137-kw max. visual. Antenna: 1171-ft. above av. terrain, 1125-ft. above ground. Latitude 39° 43' 28" Longitude 84° 15' 18". Ownership: Sinclair Broadcast Group Inc. (Group Owner). Represented (sales): Millennium Sales & Marketing. Dayton DMA. BPCDT-19991101AJE. Grant Date: May 9, 2001.

† **Dayton (Ch. 56 ETV)**—WPTD-DT. Network Service: PBS. Greater Dayton Public Television Inc., 110 S. Jefferson St., Dayton, OH 45402. Phone: 937-220-1600. Technical facilities: Channel No. 56 (734-740 MHz). 290-kw max. visual. Antenna: 1050-ft. above av. terrain, 1043-ft. above ground. Latitude 39° 43' 16" Longitude 84° 15' 00". Transmitter: 1.1-air miles W of Layland on State Rte. 41/12. Ownership: Greater Dayton Public Television Inc. Dayton DMA. BPEDT-20000322AAC. Grant Date: February 15, 2001.

◆ **Dayton (Ch. 30)**—WRGT-DT. Network Service: FOX. Sullivan Broadcasting Co. III Inc., 18 Newbury St., Boston, MA 02116. Phone: 937-263-4500. Technical facilities: Channel No. 30 (566-572 MHz). 425-kw max. visual. Antenna: 1152-ft. above av. terrain, 1125-ft. above ground. Latitude 39° 43' 28" Longitude 84° 15' 18". Ownership: Sullivan Broadcasting Co. (Group Owner). Represented (sales): Millennium Sales & Marketing. Dayton DMA. BPCDT-19991101ADJ.

Lima (Ch. 20)—WLIO-DT. Network Service: NBC. Lima Communications Corp., 1424 Rice Ave., Lima, OH 45805. Phone: 419-724-6035. Technical facilities: Channel No. 20 (506-512 MHz). 56-kw max. visual. Antenna: 492-ft. above av. terrain, 475-ft. above ground. Latitude 40° 44' 54" Longitude 84° 07' 55". Requests modification of CP for change to 200-kw visual. BPCDT-20000501ADI. Ownership: Block Communications Inc. (Group Owner). Represented (sales): Continental Television Sales. Lima DMA. BPCDT-19991007AAY. Grant Date: February 23, 2000.

Lima (Ch. 47)—WTLW-DT. Network Service: Independent. American Christian Television Services Inc., 1844 Baty Rd., Lima, OH 45807. Phone: 419-339-4444. Technical facilities: Channel No. 47 (668-674 MHz). 100-kw max. visual. Antenna: 371-ft. above av. terrain, 374-ft. above ground. Latitude 40° 45' 47" Longitude 84° 10' 59". Ownership: American Christian Television Services Inc. (Group Owner). Represented (legal): Wiley, Rein & Fielding. Personnel: Kevin Bowers, General Manager; Dale Otto, Sales Manager; Rick Corcoran, Chief Engineer. Lima DMA. BPCDT-19991025ADV. Grant Date: June 6, 2001.

Lorain (Ch. 28)—WUAB-DT. Network Service: UPN. Raycom Media Inc., RSA Tower, 20th Floor, 201 Monroe St., Montgomery, AL 36104. Phone: 216-348-0612. Technical facilities: Channel No. 28 (554-560 MHz). 200-kw max. visual. Antenna: 1106-ft. above av. terrain, 912-ft. above ground. Latitude 41° 22' 45" Longitude 81° 43' 12". Transmitter: 4800 Bruening Dr., 0.36-mi. W of State Rd. 94, Parma. Ownership: Raycom Media Inc. (Group Owner). Represented (legal): Dow, Lohnes & Albertson PLLC. Represented (engineering): Cohen, Dippell & Everist PC. Personnel: Gary Short, Station Manager; James Kopanski, Chief Engineer. Cleveland DMA. BPCDT-20001227ABJ. Grant Date: June 6, 2001.

◆ **Newark (Ch. 24)**—WSFJ-DT. Network Service: Independent. Christian Television of Ohio Inc., 10077 Jacksonstown Rd. SE, Thornville, OH 43076. Phone: 614-833-0771. Technical facilities: Channel No. 24 (530-536 MHz). 1000-kw max. visual. Antenna: 433-ft. above av. terrain, 276-ft. above ground. Latitude 40° 04' 45" Longitude 82° 41' 41". Ownership: Christian Television of Ohio Inc. Personnel: Mike Edwards, General Manager; Steve Howard, Sales Manager; Phil Mowbray, Chief Engineer. Columbus, OH DMA. BPCDT-19991101AHH.

† **Oxford (Ch. 28 ETV)**—WPTD-DT. Network Service: PBS. Greater Dayton Public Television Inc., 110 S. Jefferson St., Dayton, OH 45402. Phone: 937-220-1688. Technical facilities: Channel No. 28 (554-560 MHz). 350-kw max. visual. Antenna: 984-ft. above av. terrain, 971-ft. above ground. Latitude 39° 30' 44" Longitude 84° 38' 09". Ownership: Greater Dayton Public Television Inc. Cincinnati DMA. BPEDT-20000428ACS. Grant Date: June 6, 2001.

Portsmouth (Ch. 17)—WHCP-DT. Network Service: WBN. Television Properties, 1732 Dunraven Drive, Knoxville, TN 37922. Phone: 865-694-4079. Technical facilities: Channel No. 17 (488-494 MHz). 50-kw max. visual. Antenna: 1175-ft. above av. terrain, 850-ft. above ground. Latitude 38° 45' 42" Longitude 83° 03' 41". Ownership: Television Properties Inc. Charleston-Huntington DMA. BPCDT-19991029AHD. Grant Date: June 28, 2001.

† **Portsmouth (Ch. 43 ETV)**—WPBO-DT. Network Service: PBS. Ohio State U., 2400 Olentangy River Rd., Columbus, OH 43210. Phone: 614-292-9678. Technical facilities: Channel No. 43 (644-650 MHz). 50-kw max. visual. Antenna: 1253-ft. above av. terrain, 915-ft. above ground, 2018-ft. above sea level. Latitude 38° 45' 42" Longitude 83° 03' 41". Ownership: Ohio State U. Charleston-Huntington DMA. BPCDT-20000317AAE. Grant Date: May 9, 2001.

Sandusky (Ch. 42)—WGGN-DT. Network Service: TBN. Christian Faith Broadcast Inc., Box 247, Castalia, OH 44824. Phone: 419-684-5311. Technical facilities: Channel No. 42 (638-644 MHz). 58.9-kw max. visual. Antenna: 698-ft. above av. terrain, 630-ft. above ground. Latitude 41° 23' 48" Longitude 82° 47' 31". Requests modification of CP for change to 1000-kw visual. BPCDT-20000501AIZ. Ownership: Christian Faith Broadcast Inc. (Group Owner). Cleveland DMA. BPCDT-19991108AAE. Grant Date: June 26, 2000.

◆ **Springfield (Ch. 18)**—WBTD-DT. Network Service: WBN. ACME Television Licenses of Ohio LLC, 2675 Dayton Rd., Springfield, OH 45506. Technical facilities: Channel No. 18 (494-500 MHz). 35-kw max. visual. Antenna: 954-ft. above av. terrain, 927-ft. above ground. Latitude 39° 43' 28" Longitude 84° 15' 18". Ownership: ACME Communications Inc. (Group Owner). Dayton DMA. BPCDT-990813LF.

Stuebenville-Wheeling, WV (Ch. 57)—WTOV-DT. Network Service: NBC. WTOV-TV Holdings Inc., 3773 Howard Hughes Pkwy., Suite 300N, Las Vegas, NV 89109. Phone: 702-866-2222. Technical facilities: Channel No. 57 (728-734 MHz). 210-kw max. visual. Antenna: 823-ft. above av. terrain, 689-ft. above ground. Latitude 40° 19' 06" Longitude 80° 24' 07". Ownership: Cox Enterprises Inc. (Group Owner). Wheeling-Stuebenville DMA. BPCDT-19991029ABP. Grant Date: June 2, 2000.

◆ **†Toledo (Ch. 29 ETV)**—WGTE-DT. Network Service: PBS. Public Broadcasting Foundation of Northwest Ohio, Box 30, Toledo, OH 43697. Phone: 419-243-3091. Technical facilities: Channel No. 29 (560-566 MHz). 200-kw visual. Antenna: 1027-ft. above av. terrain, 1027-ft. above ground, 1621-ft. above sea level. Latitude 41° 39' 26" Longitude 83° 25' 55". Ownership: Public Broadcasting Foundation of Northwest Ohio. Toledo DMA. BPEDT-20000329AAI.

◆ **Toledo (Ch. 5)**—WLMB-DT. Network Service: Independent. Dominion Broadcasting Inc., Box 908, 26693 Eckel Rd., Perrysburg, OH 43552. Phone: 419-874-8862. Fax: 419-874-8867. Technical facilities: Channel No. 5 (76-82 MHz). 1-kw visual. Antenna: 508-ft. above av. terrain, 510-ft. above ground. Latitude 41° 44' 41" Longitude 84° 01' 06". Ownership: Dominion Broadcasting Inc. Represented (legal): Wiley, Rein & Fielding. Represented (engineering): Du Treil, Lundin & Rackley Inc. Personnel: Jamey Schmitz, General Manager & Chief Executive Officer; John Rankins, Sales Manager; Wayne Fast, Chief Engineer. Toledo DMA. BPCDT-19991027ADB.

Toledo (Ch. 49)—WNWO-DT. Network Service: NBC. Raycom Media Inc., RSA Tower, 2C1 Monroe St., Suite 710, Montgomery, AL 36104. Phone: 216-781-3010. Technical facilities: Channel No. 49 (680-686 MHz). 302.3-kw max. visual. Antenna: 1334-ft. above av. terrain, 1345-ft. above ground, 1924-ft. above sea level. Latitude 41° 40' 03" Longitude 83° 21' 22". Transmitter: 833 N. Cousino Rd. at Arquette Rd., 5.8-mi. E of Toledo. Ownership: Raycom Media Inc. (Group Owner). Represented (legal): Shaw Pittman. Toledo DMA. BPCDT-971119KG. Grant Date: May 27, 1998.

◆ **Toledo (Ch. 17)**—WTOL-DT. Network Service: CBS. Cosmos Broadcasting Corp., 730 N. Summit St., Toledo, OH 43695. Phone: 419-248-1111. E-mail: info@wtol.com. Web site: http://www.wtol.com. Technical facilities: Channel No. 17 (488-494 MHz). 1000-kw max. visual. Antenna: 866-ft. above av. terrain, 869-ft. above ground. Latitude 41° 40' 22" Longitude 83° 22' 47". News Services: AP, CBS Newspath, CNN Newsource. Ownership: Cosmos Broadcasting Corp. (Group Owner). Personnel: Bob Chirton, General Manager; Steve Israel, Operations Director; Eric Bergman, Chief Engineer. Toledo DMA. BPCDT-19991101AHQ.

◆ **Toledo (Ch. 19)**—WTVG-DT. Network Service: ABC. WTVG Inc., 4247 Dorr St., Toledo, OH 43607. Phone: 419-531-1313. Technical facilities: Channel No. 19 (500-506 MHz). 397-kw max. visual. Antenna: 768-ft. above av. terrain, 778-ft. above ground. Latitude 41° 41' 00" Longitude 83° 24' 49". Ownership: Disney Enterprises Inc. (Group Owner). Toledo DMA. BPCDT-19991101ACL.

◆ **Toledo (Ch. 46)**—WUPW-DT. Network Service: FOX. STC License Co., 720 2nd Ave. S, St. Petersburg, FL 33701. Studio: 4 Seagate, Toledo, OH 43604. Phone: 727-821-7900. Web site: http://www.wupw.com. Technical facilities: Channel No. 46 (662-668 MHz). 110-kw max. visual. Antenna: 1168-ft. above av. terrain, 1168-ft. above ground. Latitude 41° 39' 22" Longitude 83° 26' 41". Ownership: Sunrise Television Partners LP (Group Owner). Station is controlled by Smith Broadcasting Partners LP (Group Owner). Represented (sales): Continental Television Sales. Personnel: Ray Maselli, General Manager; Steve Crum, Chief Engineer; Gary Yoder, Sales Manager. Toledo DMA. BPCDT-19991029ABF.

◆ **Youngstown (Ch. 20)**—WFJM-DT. Network Service: NBC. WFJM Television Inc., 101 W. Boardman St., Youngstown, OH 44503. Phone: 330-744-8611. Technical facilities: Channel No. 20 (506-512 MHz). 460-kw max. visual. Antenna: 991-ft. above av. terrain, 1015-ft. above ground. Latitude 41° 04' 48" Longitude 80° 38' 25". Ownership: NPM Inc. Youngstown DMA. BPCDT-19991027AAV.

◆ **Youngstown (Ch. 41)**—WKBN-DT. Network Service: CBS. Youngstown Television License LLC, 7621 Little Ave., Suite 506, Charlotte, NC 28226. Studio: 3930 Sunset Blvd., Youngstown, OH 44512. Phone: 330-782-1144. Technical facilities: Channel No. 41 (632-638 MHz). 700-kw max. visual. Antenna: 1371-ft. above av. terrain, 1332-ft. above ground. Latitude 41° 03' 24" Longitude 80° 38' 44". Ownership: GDCOM Holdings LLC (Group Owner). Represented (sales): Continental Television Sales. Personnel: Roland T. Adeszko, General Manager; Dave Coy, Sales Manager; Tom Zocolo, Chief Engineer. Youngstown DMA. BPCDT-19991025ACU.

Youngstown (Ch. 36)—WYTV-DT. Network Service: ABC. Benedek License Corp., 2895 Greenspoint Pkwy., Suite 250, Hoffman Estates, IL 60195. Phone: 330-783-2930. Technical facilities: Channel No. 36 (602-608 MHz). 48.8-kw max. visual. Antenna: 568-ft. above av. terrain, 623-ft. above ground. Latitude 41° 03' 43" Longitude 80° 38' 07". Ownership: Benedek Broadcasting Co. LLC (Group Owner). Youngstown DMA. BPCDT-19991028ADP. Grant Date: May 12, 2000.

◆ **Zanesville (Ch. 40)**—WHIZ-DT. Network Service: NBC. Southeastern Ohio Television System, 629 Downard Rd., Zanesville, OH 43701-5132. Phone: 614-452-5431. Technical facilities: Channel No. 40 (626-632 MHz). 1000-kw max. visual. Antenna: 971-ft. above av. terrain, 400-ft. above ground. Latitude 39° 55' 42" Longitude 81° 59' 07". Ownership: Southeastern Ohio Television System. Represented (sales): Continental Television Sales. Zanesville DMA. BPCDT-20000428ABH.

Oklahoma

Ada (Ch. 26)—KTEN-DT. Network Service: NBC. Channel 49 Acquisition Corp., Box 549, Hampton, VA 23669. Phone: 757-722-9736. Technical facilities: Channel No. 26 (542-548 MHz). 1000-kw max. visual. Antenna: 1398-ft. above av. terrain, 1325-ft. above ground. Latitude 34° 21' 34" Longitude 96° 33' 34". Ownership: Lockwood Broadcasting Inc. (Group Owner). Represented (sales): Continental Television Sales. Sherman-Ada DMA. BPCDT-19991007AAW. Grant Date: August 3, 2001.

Bartlesville (Ch. 15)—KDOR-DT. Network Service: TBN. Trinity Broadcasting Network Inc., 2442 Michelle Dr., Tustin, CA 92780. Phone: 714-957-9699. Technical facilities: Channel No. 15 (476-482 MHz). 200-kw max. visual. Antenna: 971-ft. above av. terrain, 991-ft. above ground. Latitude 36° 30' 59" Longitude 95° 46' 11". Ownership: Trinity Broadcasting Network Inc. (Group Owner). Tulsa DMA. BPCDT-19991013ABN. Grant Date: March 7, 2001.

† **Cheyenne (Ch. 8 ETV)**—KWET-DT. Network Service: PBS. Oklahoma ETV Authority, Box 14190, Oklahoma City, OK 73113. Phone: 405-848-8501. Technical facilities: Channel No. 8 (180-186 MHz). 30-kw visual. Antenna: 995-ft. above av. terrain, 958-ft. above ground. Latitude 35° 35' 36" Longitude 99° 40' 02". Ownership: Oklahoma Educational Television Authority. Oklahoma City DMA. BPEDT-20000501AHP. Grant Date: February 12, 2001.

† **Claremore (Ch. 36 ETV)**—KRSC-DT. Network Service: ETV. Board of Regents, U. of Oklahoma & Rogers State U., 1701 W. Will Rogers Blvd., Claremore, OK 74017. Phone: 918-343-7772. Technical facilities: Channel No. 36 (602-608 MHz). 77.9-kw max. visual. Antenna: 840-ft. above av. terrain, 814-ft. above ground. Latitude 36° 24' 03" Longitude 95° 36' 30". Ownership: Rogers State U. Tulsa DMA. BPEDT-20000501AHP. Grant Date: February 12, 2001.

† **Eufaula (Ch. 31 ETV)**—KOET-DT. Network Service: PBS. Oklahoma ETV Authority, Box 14190, Oklahoma City, OK 73113. Phone: 405-848-8501. Technical facilities: Channel No. 31 (572-578 MHz). 1000-kw max. visual. Antenna: 1235-ft. above av. terrain, 575-ft. above ground. Latitude 35° 11' 01" Longitude 95° 20' 20". Ownership: Oklahoma Educational Television Authority. Tulsa DMA. BPEDT-20000426ABQ. Grant Date: February 1, 2001.

Lawton (Ch. 22)—KSWD-DT. Network Service: ABC. KSWD Television Co. Inc., Box 708, Lawton, OK 73502. Phone: 580-355-7000. Technical facilities: Channel No. 22 (518-524 MHz). 1000-kw max. visual. Antenna: 985-ft. above av. terrain, 920-ft. above ground. Latitude 35° 52' 52" Longitude 98° 43' 13". Ownership: Drewry Communications (Group Owner). Wichita Falls & Lawton DMA. BPCDT-19991029AHL. Grant Date: April 9, 2001.

† **Oklahoma City (Ch. 32 ETV)**—KETA-DT. Network Service: PBS. Oklahoma Educational Television Authority, Box 14190, Oklahoma City, OK 73113. Phone: 405-848-8501. Technical facilities: Channel No. 32 (578-584 MHz). 1000-kw max. visual. Antenna: 1526-ft. above av. terrain, 1558-ft. above ground. Latitude 35° 35' 52" Longitude 97° 29' 22". Ownership: Oklahoma Educational Television Authority. Oklahoma City DMA. BPEDT-20000426ABH. Grant Date: February 1, 2001.

Oklahoma City (Ch. 27)—KFOR-DT. Network Service: NBC. New York Times Management Services, 2202 N. Westshore Blvd., Suite 370, Tampa, FL 33607. Mailing Address: 444 E. Britton Rd., Oklahoma City, OK 73114. Phone: 405-424-4444. E-mail: news@kfor.com. Web site: http://www.kfor.com. Technical facilities: Channel No. 27 (548-554 MHz). 352-kw max. visual. Antenna: 1604-ft. above av. terrain, 1608-ft. above ground, 2717-ft. above sea level. Latitude 35° 35' 52" Longitude 97° 29' 22". Transmitter: N.E. 122nd St. & N. Kelly Ave. Ownership: The New York Times Co. (Group Owner). Represented (sales): Millennium Sales & Marketing. Represented (legal): Koteen & Naftalin LLP. Oklahoma City DMA. BPCDT-980902KE. Grant Date: March 1, 1999.

Oklahoma City (Ch. 33)—KOCB-DT. Network Service: WBN. KOCB Licensee LLC, 10706 Beaver Dam Rd., Cockeysville, MD 21030. Phone: 405-478-3434. Technical facilities: Channel No. 33 (584-590 MHz). 1000-kw max. visual. Antenna: 1217-ft. above av. terrain, 1224-ft. above ground. Latitude 35° 33' 36" Longitude 97° 29' 07". Ownership: Sinclair Broadcast Group Inc. (Group Owner). Oklahoma City DMA. BPCDT-19991020ABK. Grant Date: October 31, 2000.

Oklahoma City (Ch. 24)—KOKH-DT. Network Service: FOX. Sullivan Broadcasting Co. III Inc., 18 Newbury St., Boston, MA 02116. Phone: 405-843-2525. Technical facilities: Channel No. 24 (530-536 MHz). 1000-kw max. visual. Antenna: 1549-ft. above av. terrain, 1581-ft. above ground. Latitude 35° 32' 58" Longitude 97° 29' 18". Ownership: Sullivan Broadcasting Co. (Group Owner). Oklahoma City DMA. BPCDT-19991101AKJ. Grant Date: January 26, 2001.

Oklahoma City (Ch. 50)—KOPX-DT. Network Service: PAX. Paxson Oklahoma City License Inc., 601 Clearwater Park Rd., West Palm Beach, FL 33401. Studio: 13424 Railway Dr., Oklahoma City, OK 73114. Phone: 561-659-4122. Fax: 561-659-4754. Technical facilities: Channel No. 50 (686-692 MHz). 200-kw max. visual. Antenna: 1585-ft. above av. terrain, 1617-ft. above ground, 2723-ft. above sea level. Latitude 35° 35' 52" Longitude 97° 29' 22". Transmitter: Intersection of Kelly Ave. & 122nd St. Ownership: Paxson Communications Corp. (Group Owner). Represented (sales): Millennium Sales & Marketing. Represented (legal): Dow, Lohnes & Albertson PLLC. Represented (engineering): du Treil, Lundin & Rackley Inc. Personnel: Harlan Reams, General Manager; Oren L. Meadows, Chief Engineer. Oklahoma City DMA. BPCDT-990610KE. Grant Date: November 24, 2000.

Oklahoma City (Ch. 51)—KSBI-DT. Network Service: Independent. Locke Supply Co., 1350 SE 82nd St., Oklahoma City, OK 73149. Phone: 405-631-7335. Web site: http://www.ksbi.com. Technical facilities: Channel No. 51 (692-698 MHz). 1000-kw max. visual. Antenna: 1502-ft. above av. terrain, 1540-ft. above ground. Latitude 35° 35' 52" Longitude 97° 29' 22". Multichannel TV Sound: Stereo only. Ownership: Locke Supply Co. Represented (sales): Light House Media. Represented (legal): Koerner & Olender PC. Personnel: Jack Kroth, General Manager; Steve Esom, General Manager; Josh Holland, General Sales Manager; Bill Allen, Local Sales Manager; Ron Tutor, Chief Engineer; Mike Glover, Business Manager. Oklahoma City DMA. BPCDT-19991028AFH. Grant Date: June 1, 2001.

Oklahoma City (Ch. 15)—KTBO-DT. Network Service: TBN. Trinity Broadcasting Network Inc., 2442 Michelle Dr., Tustin, CA 92780. Phone: 405-848-1414. Technical facilities: Channel No. 15 (476-482 MHz). 500-kw max. visual. Antenna: 1173-ft. above av. terrain, 1152-ft. above ground, 2323-ft. above sea level. Latitude 35° 34' 35" Longitude 97° 29' 09". Transmitter: 0.5-mi. SW of Intersection of Eastern Ave. & 108th St. NE. Ownership: Trinity Broadcasting Network Inc. (Group Owner). Personnel: Fern E. Deaver, General Manager; Ken Howerton, Chief Engineer. Oklahoma City DMA. BPCDT-19990923AAL. Grant Date: May 7, 2001.

◆ **Oklahoma City (Ch. 39)**—KWTW-DT. Network Service: CBS. Kelley International Licensing LLC, 3773 Howard Hughes Pkwy., Suite 300 N, Las Vegas, NV 89109. Phone: 405-843-6641. Technical facilities: Channel No. 39 (620-626 MHz). 1000-kw max. visual. Antenna: 1572-ft. above av. terrain, 2717-ft. above ground. Latitude 35° 35' 52" Longitude 97° 29' 22". Ownership: Griffin Television LLC (Group Owner). Oklahoma City DMA. BPCDT-19990920AAK.

Okmulgee (Ch. 28)—KTPX-DT. Network Service: PAX. Paxson Tulsa License Inc., 601 Clearwater Park Rd., West Palm Beach, FL 33401. Phone: 561-659-4122. Technical facilities: Channel No. 28 (554-560 MHz). 1000-kw max. visual. Antenna: 718-ft. above av. terrain, 551-ft. above ground, 1480-ft. above sea level. Latitude 35° 50' 02" Longitude 96° 07' 28". Ownership: Paxson Communications Corp. (Group Owner). Tulsa DMA. BPCDT-990604KG. Grant Date: October 11, 2000.



Shawnee (Ch. 29)—KQOK-DT. Network Service: Independent. DKC 30 LLC, 6200 Valeria Lane, El Paso, TX 79912. Phone: 915-581-0306. Technical facilities: Channel No. 29 (560-566 MHz). 1000-kw max. visual. Antenna: 837-ft. above av. terrain, 922-ft. above ground. Latitude 35° 16' 50" Longitude 97° 20' 14". Ownership: Equity Broadcasting Corp. (Group Owner). Oklahoma City DMA. BPCDT-19991101AGN. Grant Date: January 24, 2001.

Tulsa (Ch. 49)—KGEB-DT. Network Service: Independent. University Broadcasting Inc., 777 S. Lewis Ave., Tulsa, OK 74171. Studio: 777 S. Lewis Ave., Tulsa, OK 74171. Phone: 918-488-5300. Fax: 918-495-7388. Technical facilities: Channel No. 49 (680-686 MHz). 50-kw max. visual. Antenna: 597-ft. above av. terrain, 673-ft. above ground, 1296-ft. above sea level. Latitude 36° 02' 35" Longitude 95° 57' 11". Transmitter: 2448 E. 81st St. Ownership: University Broadcasting Inc. Tulsa DMA. BPCDT-19991026ABX. Grant Date: May 12, 2000.

Tulsa (Ch. 56)—KJRH-DT. Network Service: NBC. Scripps Howard Broadcasting Co., Box 1650, Cincinnati, OH 45201-5610. Phone: 918-743-2222. Technical facilities: Channel No. 56 (722-728 MHz). 800-kw max. visual. Antenna: 1657-ft. above av. terrain, 1579-ft. above ground. Latitude 35° 01' 15" Longitude 95° 40' 32". Transmitter: 9870 S 273rd E Ave. Ownership: E. W. Scripps Co. (Group Owner). Tulsa DMA. BPCDT-19991014ABH. Grant Date: February 12, 2001.

Tulsa (Ch. 38 ETV)—KOED-DT. Network Service: PBS. Oklahoma ETV Authority, Box 14190, Oklahoma City, OK 73113. Phone: 405-848-8501. Technical facilities: Channel No. 38 (614-620 MHz). 1000-kw max. visual. Antenna: 1524-ft. above av. terrain, 1450-ft. above ground. Latitude 36° 01' 15" Longitude 95° 40' 32". Ownership: Oklahoma Educational Television Authority. Tulsa DMA. BPEDT-20000426ABJ. Grant Date: February 1, 2001.

Tulsa (Ch. 22)—KOKI-DT. Network Service: FOX. Clear Channel Broadcasting Licenses Inc., 200 Concord Plaza, Suite 600, San Antonio, TX 78216. Phone: 210-822-2828. Technical facilities: Channel No. 22 (518-524 MHz). 1000-kw max. visual. Antenna: 1316-ft. above av. terrain, 1237-ft. above ground. Latitude 36° 01' 36" Longitude 95° 40' 44". Ownership: Clear Channel Broadcasting Inc. (Group Owner). Represented (sales): Millennium Sales & Marketing. Tulsa DMA. BPCDT-19991020ABQ. Grant Date: April 24, 2001.

Tulsa (Ch. 55)—KOTV-DT. Network Service: CBS. Griffin Television Inc., 3773 Howard Hughes Pkwy., Suite 300N, Las Vegas, NV 89109. Phone: 702-866-2200. Technical facilities: Channel No. 55 (716-722 MHz). 970-kw max. visual. Antenna: 1609-ft. above av. terrain, 1536-ft. above ground. Latitude 36° 01' 15" Longitude 95° 40' 32". Ownership: Griffin Television LLC (Group Owner). Tulsa DMA. BPCDT-19991012AAQ. Grant Date: April 7, 2000.

Tulsa (Ch. 42)—KTFO-DT. Network Service: UPN. Clear Channel Broadcasting Inc., 200 Concord Plaza, Suite 600, San Antonio, TX 78216. Phone: 210-222-0973. Technical facilities: Channel No. 42 (638-644 MHz). 625-kw max. visual. Antenna: 1512-ft. above av. terrain, 1339-ft. above ground. Latitude 36° 01' 10" Longitude 95° 39' 24". Ownership: Clear Channel Broadcasting Inc. (Group Owner). Represented (sales): Millennium Sales & Marketing. Tulsa DMA. BPCDT-19991101AIW. Grant Date: May 17, 2001.

Tulsa (Ch. 58)—KTUL-DT. Network Service: Univision. KTUL LLC, Box 8, Tulsa, OK 74101. Phone: 918-445-8888. Technical facilities: Channel No. 58 (734-740 MHz). 11-kw max. visual. Antenna: 1633-ft. above av. terrain, 1594-ft. above ground. Latitude 35° 58' 08" Longitude 95° 36' 55". Ownership: Allbritton Communications Co. (Group Owner). Tulsa DMA. BPCDT-19991026ACJ. Grant Date: May 12, 2000.

Tulsa (Ch. 48)—KWHB-DT. Network Service: Independent. LeSea Broadcasting Corp., Box 12, South Bend, IN 46624. Studio: 8835 S. Memorial, Tulsa, OK 74133. Phone: 219-291-8200. Technical facilities: Channel No. 48 (674-680 MHz). 150-kw max. visual. Antenna: 1503-ft. above av. terrain, 1425-ft. above ground. Latitude 36° 01' 15" Longitude 95° 40' 32". Ownership: Le Sea Broadcasting Co. (Group Owner). Personnel: Everett Strong, General Manager. Tulsa DMA. BPCDT-19991005ABN. Grant Date: January 11, 2001.

Oregon

Bend (Ch. 11 ETV)—KOAB-DT. Network Service: PBS. Oregon Public Broadcasting, 7140 S.W. Macadam Ave., Portland, OR 97219. Phone: 503-244-9900. Technical facilities: Channel No. 11 (198-204 MHz). 160-kw visual. Antenna: 741-ft. above av. terrain, 262-ft. above ground, 4482-ft. above sea level. Latitude 44° 04' 41" Longitude 121° 19' 57". Transmitter: Alop Aubrey Butte, 1.7-mi. NW of central Bend. Ownership: Oregon Public Broadcasting. Bend, OR DMA. BPEDT-20000417ABS. Grant Date: August 10, 2000.

Bend (Ch. 18)—KTVZ-DT. Network Service: NBC. Bend Licenses LP, 2193 Association Dr., Suite 300, Okemos, MI 48864. Phone: 517-347-4141. Technical facilities: Channel No. 18 (494-500 MHz). 50-kw max. visual. Antenna: 617-ft. above av. terrain, 138-ft. above ground. Latitude 44° 04' 40" Longitude 121° 19' 49". Ownership: Northwest Broadcasting LP (Group Owner). Represented (sales): Continental Television Sales. Bend, OR DMA. BPCDT-19991027AAU. Grant Date: February 22, 2001.

Coos Bay (Ch. 22)—KMTZ-DT. Network Service: NBC. AK Media Group Inc., 1333 New Hampshire Ave. NW, Suite 1000, Washington, DC 20036. Phone: 541-746-1600. Fax: 541-747-0866. E-mail: cward@ackerley.com. Web site: http://www.kmtr.com. Technical facilities: Channel No. 22 (518-524 MHz). 50-kw max. visual. Antenna: 564-ft. above av. terrain, 102-ft. above ground, 1132-ft. above sea level. Latitude 43° 23' 39" Longitude 124° 07' 56". Transmitter: Noah Butte, 4.8-mi. NE of Coos Bay. Multichannel TV Sound: Stereo and separate audio program. Represented (sales): Blair Television. Represented (legal): Ruben, Winston, Diercks, Harris & Cooke LLP. Personnel: Cambra Ward, General Manager; Mike Chisholm, General Sales Manager; John Wagner, National Sales Manager; Kurt Thelen, Chief Engineer; Mike Wesley, News Director; Leslie Bristow, Promotion Director. Eugene DMA. BPCDT-19991101AGF. Grant Date: February 9, 2001.

Corvallis (Ch. 39 ETV)—KOAC-DT. Network Service: PBS. Oregon Public Broadcasting, 7140 S.W. Macadam Ave., Portland, OR 97219. Phone: 503-244-9900. Technical facilities: Channel No. 39 (620-626 MHz). 1000-kw max. visual. Antenna: 1119-ft. above av. terrain, 194-ft. above ground, 1634-ft. above sea level. Latitude 44° 38' 25" Longitude 123° 16' 25". Transmitter: Vineyard Mountain, 5-mi. N of Corvallis. Ownership: Oregon Public Broadcasting. Eugene DMA. BPEDT-20000414ABA. Grant Date: December 27, 2000.

Eugene (Ch. 29 ETV)—KEPB-DT. Network Service: PBS. Oregon Public Broadcasting, 7140 S.W. Macadam Ave., Portland, OR 97219. Phone: 503-244-9900. Technical facilities: Channel No. 29 (560-566 MHz). 900-kw max. visual. Antenna: 1289-ft. above av. terrain, 850-ft. above ground, 1946-ft. above sea level. Latitude 44° 00' 07" Longitude 123° 06' 53". Transmitter: 4575 Blanton Rd. Ownership: Oregon Public Broadcasting. Eugene DMA. BPEDT-20000426ABL. Grant Date: August 10, 2000.

Eugene (Ch. 14)—KEZI-DT. Network Service: ABC. KEZI Inc., Box 7009, Eugene, OR 97401. Phone: 541-485-5611. Technical facilities: Channel No. 14 (470-476 MHz). 474.4-kw max. visual. Antenna: 1593-ft. above av. terrain, 320-ft. above ground. Latitude 44° 06' 57" Longitude 122° 59' 57". Ownership: Chambers Communications Corp. (Group Owner). Eugene DMA. BPCDT-19991021ACS. Grant Date: March 15, 2001.

Eugene (Ch. 31)—KLSR-DT. Network Service: FOX. California Oregon Broadcasting Inc., Box 1489, Medford, OR 97501. Phone: 541-779-5555. Fax: 541-779-1151. E-mail: foxrocks@klsrtvfox.com. Web site: http://www.klsrtvfox.com. Technical facilities: Channel No. 31 (572-578 MHz). 795-kw max. visual. Antenna: 1365-ft. above av. terrain, 718-ft. above ground, 2018-ft. above sea level. Latitude 44° 00' 04" Longitude 123° 06' 47". Multichannel TV Sound: Stereo and separate audio program. Ownership: California-Oregon Broadcasting Inc. (Group Owner). Represented (sales): Blair Television. Represented (legal): Wiley, Rein & Fielding. Represented (engineering): Lohnes & Culver. Personnel: Mark Metzger, General Manager; Christina Breen, National Sales Manager; Tim Hershiser, Chief Engineer; Bob Broderick, News & Promotion Director; Sandra Dornon-Belmont, Program Director; Kathy Mason, Business Manager. Eugene DMA. BPCDT-19991101AEZ. Grant Date: January 22, 2001. Scheduled to begin: May 1, 2002.

Eugene (Ch. 17)—KMTR-DT. Network Service: FOX. AK Media Group Inc., 1333 New Hampshire Ave. NW, Suite 1000, Washington, DC 20036. Phone: 541-746-1600. Technical facilities: Channel No. 17 (488-494 MHz). 72.7-kw max. visual. Antenna: 1659-ft. above av. terrain, 476-ft. above ground. Latitude 44° 06' 57" Longitude 122° 59' 57". Ownership: The Ackerley Group (Group Owner). Eugene DMA. BPCDT-19991101AGC. Grant Date: March 26, 2001.

Eugene (Ch. 25)—KVAL-DT. Network Service: CBS. Fisher Broadcasting Inc., Box 1313, Eugene, OR 97440. Studio: 4575 Blanton Rd., Eugene, OR 97405. Phone: 541-342-4961. Fax: 541-342-2635. Technical facilities: Channel No. 25 (536-542 MHz). 1000-kw max. visual. Antenna: 1324-ft. above av. terrain, 696-ft. above ground, 1990-ft. above sea level. Latitude 44° 00' 07" Longitude 123° 06' 53". Transmitter: 4575 Blanton Rd. Satellite Earth Station: 7-meter Ku-band. News Services: AP, CBS Newspath, CNN Newsource. Ownership: Fisher Broadcasting Inc. (Group Owner). Represented (sales): Continental Television Sales. Represented (legal): Shaw Pittman. Personnel: David Weinkauf, General Manager; Greg Raschlo, Sales Manager; James Bowen, Engineering Director; Paul Greene, Program Director. Eugene DMA. BPCDT-20000427ABM. Grant Date: February 12, 2001. Scheduled to begin: March 1, 2002.

Klamath Falls (Ch. 33 ETV)—KFTS-DT. Network Service: PBS. Southern Oregon Public Television Inc., 34 S. Fir St., Medford, OR 97501. Phone: 541-779-0808. Technical facilities: Channel No. 33 (584-590 MHz). 9.6-kw max. visual. Antenna: 2152-ft. above av. terrain, 151-ft. above ground. Latitude 42° 05' 50" Longitude 121° 37' 59". Ownership: Southern Oregon Public Television Inc. Medford-Klamath Falls DMA. BPEDT-20000421ABT. Grant Date: February 1, 2001.

Klamath Falls (Ch. 13)—KOTI-DT. Network Service: NBC. California Oregon Broadcasting Inc., Box 1489, Medford, OR 97501. Phone: 541-779-5555. Fax: 541-779-1151. Technical facilities: Channel No. 13 (210-216 MHz). 26.6-kw max. visual. Antenna: 2162-ft. above av. terrain, 115-ft. above ground. Latitude 42° 05' 48" Longitude 121° 37' 57". Represented (sales): Blair Television. Represented (legal): Wiley, Rein & Fielding. Represented (engineering): Lohnes & Culver. Personnel: John Larkin, General Manager; Karl Sargent, Chief Engineer. Medford-Klamath Falls DMA. BPCDT-200001206ADD. Grant Date: March 1, 2001. Scheduled to begin: May 1, 2002.

La Grande (Ch. 5 ETV)—KTVR-DT. Network Service: PBS. Oregon Public Broadcasting, 7140 S.W. Macadam Ave., Portland, OR 97219. Phone: 503-244-9900. Technical facilities: Channel No. 5 (76-82 MHz). 6-kw visual. Antenna: 2677-ft. above av. terrain, 164-ft. above ground. Latitude 45° 18' 35" Longitude 117° 43' 57". Ownership: Oregon Public Broadcasting. Portland, OR DMA. BPEDT-20000426ABM. Grant Date: August 14, 2000.

Medford (Ch. 38)—KDRV-DT. Network Service: ABC. Soda Mountain Broadcasting Inc., Box 9007, Eugene, OR 97401. Phone: 541-773-1212. Technical facilities: Channel No. 38 (614-620 MHz). 65-kw max. visual. Antenna: 2700-ft. above av. terrain, 50-ft. above ground, 5302-ft. above sea level. Latitude 42° 41' 30" Longitude 123° 13' 44". Ownership: Chambers Communications Corp. (Group Owner). Medford-Klamath Falls DMA. BPCDT-19991021ACU. Grant Date: January 16, 2001.

◆ **Medford (Ch. 27)**—KMVU-DT. Network Service: FOX. Broadcasting Licenses LP, No. 105, 820 Center Lake Ave., Medford, OR 97504. Phone: 541-772-2600. Fax: 541-772-7364. Technical facilities: Channel No. 27 (548-554 MHz). 1000-kw max. visual. Antenna: 1467-ft. above av. terrain, 128-ft. above ground. Latitude 42° 17' 54" Longitude 122° 44' 59". Ownership: Northwest Broadcasting LP (Group Owner). Represented (sales): Continental Television Sales. Personnel: Peter Rogers, General Manager; Steve Gonzalez, Sales Manager; Mike Gary, Chief Engineer. Medford-Klamath Falls DMA. BPCDT-19991027AAZ.

◆ **Medford (Ch. 31)**—KOBI-DT. Network Service: NBC. California Oregon Broadcasting Inc., Box 1489, Medford, OR 97501. Phone: 541-779-5555. Technical facilities: Channel No. 31 (572-578 MHz). 115-kw max. visual. Antenna: 1365-ft. above av. terrain, 718-ft. above ground. Latitude 44° 00' 04" Longitude 123° 06' 47". Ownership: California-Oregon Broadcasting Inc. (Group Owner). Medford-Klamath Falls DMA. BPCDT-19991101AEY. Grant Date: January 22, 2001.

† **Medford (Ch. 42 ETV)**—KSYS-DT. Network Service: PBS. Southern Oregon Public Television Inc., 34 S. Fir St., Medford, OR 97501. Phone: 541-779-0808. Technical facilities: Channel No. 42 (638-644 MHz). 366-kw max. visual. Antenna: 2631-ft. above av. terrain, 75-ft. above ground. Latitude 42° 41' 32" Longitude 123° 13' 45". Ownership: Southern Oregon Public Television Inc. Medford-Klamath Falls DMA. BPEDT-20000421ABU. Grant Date: February 1, 2001.

◆ **Medford (Ch. 35)**—KTVL-DT. Network Service: CBS. Freedom Broadcasting of Oregon Inc., 1440 Rossanley Dr., Medford, OR 97501. Phone: 541-773-7373. Technical facilities: Channel No. 35 (596-602 MHz). 20-kw max. visual. Antenna: 3278-ft. above av. terrain, 95-ft. above ground. Latitude 42° 04' 55" Longitude 122° 43' 07". Ownership: Freedom Broadcasting Inc. (Group Owner). Medford-Klamath Falls DMA. BPCDT-19991006AAJ. Grant Date: December 9, 1999.

◆ **Pendleton (Ch. 8)**—KFFX-DT. Network Service: FOX. Communication Properties Inc., 105 Cedar Green Lane, Berkeley Heights, NJ 07922. Phone: 908-322-2186. Technical facilities: Channel No. 8 (180-186 MHz). 60-kw visual. Antenna: 1486-ft. above av. terrain, 151-ft. above ground. Latitude 45° 44' 51" Longitude 118° 02' 11". Ownership: Communications Properties Inc. Yakima-Pasco-Richland-Kennewick DMA. BPCDT-19991101AIU.

◆ **Portland (Ch. 45)**—KNMT-DT. Network Service: TBN. National Minority TV Inc., 14252 Culver Or., Suite A831, Irvine, CA 92604-1867. Phone: 503-252-0792. Technical facilities: Channel No. 45 (656-662 MHz). 1000-kw visual. Antenna: 1713-ft. above av. terrain, 951-ft. above ground. Latitude 45° 30' 58" Longitude 122° 43' 59". Ownership: National Minority TV Inc. (Group Owner). Portland, OR DMA. BPCDT-19991028AER.

◆ **Portland (Ch. 40)**—KOIN-DT. Network Service: CBS. Emmis Television License Corp. of Honolulu, 3500 W. Olive Ave., Suite 300, Burbank, CA 91505-4604. Phone: 503-464-0600. Fax: 503-464-0717. E-mail: koin@koin.com. Web site: <http://www.koin.com>. Technical facilities: Channel No. 40 (626-632 MHz). 1000-kw max. visual. Antenna: 1717-ft. above av. terrain, 953-ft. above ground, 2012-ft. above sea level. Latitude 45° 30' 58" Longitude 122° 43' 58". Transmitter: 5516 S.W. Barnes Rd. Ownership: Emmis Communications Corp. (Group Owner). Represented (legal): Wiley, Rein & Fielding. Represented (engineering): Hammett & Edison Inc. Personnel: Peter Maroney, General Manager; John Tamerlano, General Sales Manager; Dave Berkeley, Local Sales Manager; Lee Wood, Chief Engineer; Kerry Oslund, News Director; Larry McDaniel, Promotion & Marketing Director; Robb Kirk, Business Manager. Portland, OR DMA. BPCDT-19991213ABL. Grant Date: November 6, 2000.

† **Portland (Ch. 27 ETV)**—KOPB-DT. Network Service: PBS. Oregon Public Broadcasting, 7140 S.W. Macadam Ave., Portland, OR 97219. Phone: 202-244-9900. Technical facilities: Channel No. 27 (548-554 MHz). 712-kw max. visual. Antenna: 1667-ft. above av. terrain, 842-ft. above ground, 1966-ft. above sea level. Latitude 45° 31' 21" Longitude 122° 44' 46". Transmitter: 299 N.W. Skyline Dr. Requests modification of CP for change to 1000-kw max. visual, 1670-ft. above av. terrain, 844-ft. above ground, 1967-ft. above sea level. lat. 45° 31' 21", long. 122° 44' 45". BPCDT-19991013KE. Ownership: Oregon Public Broadcasting. Portland, OR DMA. BPEDT-980929KH. Grant Date: March 3, 1999.

◆ **Roseburg (Ch. 45)**—KMTX-DT. Network Service: NBC. AK Media Group Inc., 1301 5th Ave., Suite 4000, Seattle, WA 98101. Phone: 541-746-1600. Technical facilities: Channel No. 45 (656-662 MHz). 50-kw max. visual. Antenna: 334-ft. above av. terrain, 42-ft. above ground. Latitude 43° 12' 22" Longitude 123° 21' 56". Ownership: The Ackerley Group (Group Owner). Eugene DMA. BPCDT-19991101AGD. Grant Date: January 24, 2001.

◆ **Roseburg (Ch. 19)**—KPIC-DT. Network Service: CBS. Southwest Oregon TV Broadcasting Corp., Box 1345, Roseburg, OR 97470. Phone: 541-672-4481. Technical facilities: Channel No. 19 (500-506 MHz). 50-kw max. visual. Antenna: 899-ft. above av. terrain, 102-ft. above ground, 1591-ft. above sea level. Latitude 43° 14' 08" Longitude 123° 19' 18". Multichannel TV Sound: Stereo only. Ownership: Fisher Broadcasting Inc. (Group Owner). Personnel: James Bowen, Engineering Director. Eugene DMA. BPCDT-19991027AAS. Grant Date: June 2, 2000. Scheduled to begin: March 1, 2002.

◆ **Roseburg (Ch. 18)**—KTVC-DT. Network Service: PAX. Johanna Broadcasting Inc., 804 Pearl St., Eugene, OR 97401. Phone: 541-342-4961. Technical facilities: Channel No. 18 (494-500 MHz). 50-kw max. visual. Antenna: 696-ft. above av. terrain, 93-ft. above ground. Latitude 43° 14' 09" Longitude 123° 19' 16". Ownership: Johanna Broadcasting Inc. Eugene DMA. BPCDT-20000807AHF. Grant Date: December 27, 2000.

◆ **Salem (Ch. 20)**—KPXG-DT. Network Service: PAX. Paxson Communications Corp., 601 Clearwater Park Rd., West Palm Beach, FL 33401. Phone: 561-569-4122. Technical facilities: Channel No. 20 (506-512 MHz). 1000-kw max. visual. Antenna: 1191-ft. above av. terrain, 911-ft. above ground. Latitude 45° 00' 00" Longitude 122° 41' 37". Ownership: Paxson Communications Corp. (Group Owner). Portland, OR DMA. BPCDT-20000427ABW.

◆ **Salem (Ch. 33)**—KWBP-DT. Network Service: WBN. Acme Television Licenses of Oregon LLC, 10255 SW Arctic Dr., Beaverton, OR 97005. Phone: 202-828-2265. E-mail: questions@wb32tv.com. Web site: <http://www.wb32tv.com>. Technical facilities: Channel No. 33 (584-590 MHz). 750 kw max. visual. Antenna: 1716-ft. above av. terrain, 951-ft. above ground, 2011-ft. above sea level. Latitude 45° 30' 58" Longitude 122° 43' 59". Transmitter: Tualatin Mountains, Multnomah County. Ownership: ACME Communications Inc. (Group Owner). Represented (engineering): Cohen, Dippell & Everist PC. Personnel: Steve Dant, General Manager; Tom Oberg, Sales Manager; Fat Shearer, Chief Engineer. Portland, OR DMA. BPCDT-981007KE.

Pennsylvania

◆ **Allentown (Ch. 46)**—WFMZ-DT. Network Service: Independent. Maranatha Broadcasting Co. Inc., 300 E. Rock Rd., Allentown, PA 18103. Phone: 610-797-4530. Technical facilities: Channel No. 46 (662-668 MHz). 200-kw max. visual. Antenna: 1030-ft. above av. terrain, 597-ft. above ground, 1526-ft. above sea level. Latitude 40° 33' 52" Longitude 75° 26' 24". Transmitter: E. Rock Rd. Multichannel TV Sound: Stereo and separate audio program. Ownership: Maranatha Broadcasting Co. (Group Owner). Represented (legal): Bentley Law Office. Represented (engineering): Larry H. Will PE. Personnel: Barry N. Fisher, General Manager; Ken Arndt, General Sales Manager; John Savidge, Chief Engineer; Brad Rinehart, Program Director; Jim McMaulty, Promotion Director; Mike Kulp, Business Manager. Philadelphia DMA. BPCDT-990401KM. Grant Date: February 5, 2001.

◆ **Altoona (Ch. 46)**—WKBS-DT. Network Service: Independent. Cornerstone Television Inc., One Signal Hill Dr., Wall, PA 15148-1499. Phone: 412-824-3930. Fax: 412-824-5442. Technical facilities: Channel No. 46 (662-668 MHz). 50-kw max. visual. Antenna: 1014-ft. above av. terrain, 175-ft. above ground. Latitude 40° 34' 12" Longitude 78° 26' 26". Requests modification of CP for change to 162-kw max. visual, 1014-ft. above av. terrain, 167-ft. above ground. BPCDT-20010615AEW. Ownership: Cornerstone Television Inc. (Group Owner). Personnel: Oleen Eagle, General Manager; Blake Richert, Chief Engineer. Johnstown-Altoona DMA. BPCDT-19991026ACS. Grant Date: March 1, 2001.

◆ **Altoona (Ch. 32)**—WTAJ-DT. Network Service: CBS. SJL Northeast License Subsidiary LLC, 633 Picacho Lane, Montecito CA 93108. Phone: 201-645-4302. Technical facilities: Channel No. 32 (578-584 MHz). 1000-kw max. visual. Antenna: 1060-ft. above av. terrain, 229-ft. above ground. Latitude 40° 34' 01" Longitude 78° 26' 30". Ownership: SJL Communications LP (Group Owner). Johnstown-Altoona DMA. BPCDT-19991021ACA.

◆ **Bethlehem (Ch. 59)**—WBPH-DT. Network Service: Independent. Sonshine Family TV Inc., 438 Woodland Rd., Walnutport, PA 18058. Phone: 610-433-4400. Technical facilities: Channel No. 59 (740-746 MHz). 40-kw max. visual. Antenna: 932-ft. above av. terrain, 481-ft. above ground. Latitude 40° 33' 52" Longitude 75° 26' 24". Ownership: Sonshine Family TV Inc. (Group Owner). Philadelphia DMA. BPCDT-19991101AHO.

† **Clearfield (Ch. 15 ETV)**—WPSX-DT. Network Service: PBS. Pennsylvania State U., 102 Wagner Bldg., University Park, PA 16802. Phone: 814-865-3333. Technical facilities: Channel No. 15 (476-482 MHz). 792-kw max. visual. Antenna: 1368-ft. above av. terrain, 955-ft. above ground. Latitude 41° 07' 20" Longitude 78° 26' 30". Ownership: The Pennsylvania State U. Board of Trustees. Johnstown-Altoona DMA. BPEDT-20000501AHR. Grant Date: August 8, 2000.

◆ **Erie (Ch. 22)**—WFXP-DT. Network Service: FOX. Bastet Broadcasting Inc., 544 Red Rock, Wadsworth, OH 44281. Studio: 8455 Peach St., Erie, PA 16509. Phone: 330-335-8808. Fax: 330-336-8454. Technical facilities: Channel No. 22 (518-524 MHz). 1000-kw max. visual. Antenna: 906-ft. above av. terrain, 696-ft. above ground. Latitude 42° 02' 31" Longitude 80° 03' 57". Ownership: Bastet Broadcasting Inc. (Group Owner). Personnel: Beverly Joyce, General Manager; Steve Freifeld, Sales Manager; Lorne Earle, Chief Engineer. Erie DMA. BPCDT-19991103ABO.

◆ **Erie (Ch. 52)**—WICU-DT. Network Service: NBC. SJL Pennsylvania LLC, 3514 State St., Erie, PA 16508. Phone: 814-454-5201. Technical facilities: Channel No. 52 (698-704 MHz). 1000-kw max. visual. Antenna: 1063-ft. above av. terrain, 820-ft. above ground. Latitude 42° 03' 52" Longitude 80° 00' 19". Ownership: SJL Communications LP (Group Owner). Erie DMA. BPEDT-19991015AAK. Grant Date: May 2, 2001.

◆ **Erie (Ch. 58)**—WJET-DT. Network Service: ABC. Nexstar Broadcasting of Erie LP, 200 Abington Executive Park, Suite 201, Clarks Summit, PA 18411. Phone: 570-586-5400. Technical facilities: Channel No. 58 (734-740 MHz). 3.8-kw max. visual. Antenna: 874-ft. above av. terrain, 700-ft. above ground. Latitude 42° 02' 25" Longitude 80° 04' 09". Requests modification of CP for change to 1000-kw max. visual, 850-ft. above av. terrain, 680-ft. above ground. BPCDT-20000501AEK. Ownership: Nexstar Broadcasting Group LLC (Group Owner). Erie DMA. BPCDT-19991101AKH. Grant Date: March 16, 2000.

† **Erie (Ch. 50 ETV)**—WOLN-DT. Network Service: PBS. Public Broadcasting of Northwest Pennsylvania Inc., 8425 Peach St., Erie, PA 16509. Technical facilities: Channel No. 50 (686-692 MHz). 39.1-kw max. visual. Antenna: 888-ft. above av. terrain, 702-ft. above ground, 2009-ft. above sea level. Latitude 42° 02' 34" Longitude 80° 03' 56". Transmitter: 8425 Peach St. Requests modification of CP for change to 200-kw max. visual. BPCDT-20000412AAR. Ownership: Public Broadcasting of Northwest Pennsylvania Inc. Personnel: Patricia Combine-Simon, General Manager; Tom Pysz, General Sales Manager & News Director; Dennis Spagnolo, Chief Engineer. Erie DMA. BPEDT-20000216AAG. Grant Date: March 23, 2000.

◆ **Erie (Ch. 16)**—WSEE-DT. Network Service: CBS. WSEE Television Inc., 1220 Peach St., Erie, PA 16501. Phone: 814-455-7575. Technical facilities: Channel No. 16 (482-488 MHz). 200-kw max. visual. Antenna: 916-ft. above av. terrain, 670-ft. above ground. Latitude 42° 02' 15.80" Longitude 80° 03' 43.80". Ownership: WSEE Holdings Inc. Represented (sales): Millennium Sales & Marketing. Erie DMA. BPCDT-19991101AIR.

Harrisburg (Ch. 4)—WHP-DT. Network Service: CBS. Clear Channel Broadcasting Licenses Inc., 200 Concord Plaza, Suite 600, San Antonio, TX 78216. Phone: 210-822-2828. Technical facilities: Channel No. 4 (66-72 MHz). 2.3-kw visual. Antenna: 1145-ft. above av. terrain, 427-ft. above ground. Latitude 40° 20' 43" Longitude 76° 52' 09". Ownership: Clear Channel Broadcasting Inc. (Group Owner). Represented (sales): Millennium Sales & Marketing. Harrisburg-Lancaster-Lebanon-York DMA. BPCDT-19991006AAU. Grant Date: March 2, 2001.

◆ **Harrisburg (Ch. 57)**—WHTM-DT. Network Service: ABC. Harrisburg Television Inc., 3235 Hoffman St., Harrisburg, PA 17110. Phone: 717-236-2727. Fax: 717-232-5272. Technical facilities: Channel No. 57 (728-734 MHz). 600-kw max. visual. Antenna: 1088-ft. above av. terrain, 525-ft. above ground. Latitude 40° 18' 58" Longitude 76° 57' 01". Ownership: Allbritton Communications Co. (Group Owner). Personnel: H. Joseph Levvin, General Manager, Rob Sailor, Sales Manager, Don Landis, Chief Engineer. Harrisburg-Lancaster-Lebanon-York DMA. BPCDT-19991028ACI.

Hazleton (Ch. 9)—WOLF-DT. Network Service: FOX. WOLF License Corp., 100 Matsontord Rd., Suite 454, 5 Radnor Corporate Center, Radnor, PA 19087. Phone: 570-970-5600. Technical facilities: Channel No. 9 (186-192 MHz). 6.3-kw visual. Antenna: 1601-ft. above av. terrain, 764-ft. above ground, 2864-ft. above sea level. Latitude 41° 11' 00" Longitude 75° 52' 10". Transmitter: Antenna farm on Penobscot Mountain, near State Rte. 93. Ownership: Pegasus Communications Inc. (Group Owner). Represented (engineering): du Treil, Lundin & Rackley Inc. Wilkes Barre-Scranton DMA. BPCDT-980825KI. Grant Date: July 10, 2001.

◆ **Johnstown (Ch. 50)**—WDTN-DT. Network Service: ABC. STC License Co., 720 2nd Ave. S. St. Petersburg, FL 33701. Phone: 727-821-7900. Technical facilities: Channel No. 50 (686-692 MHz). 412-kw visual. Antenna: 902-ft. above av. terrain, 820-ft. above ground. Latitude 39° 43' 07" Longitude 84° 15' 22". Ownership: Sunrise Television Partners LP (Group Owner). Station is controlled by Smith Broadcasting Partners LP (Group Owner). Philadelphia DMA. BPCDT-19991020ABX.

Johnstown (Ch. 34)—WJAC-DT. Network Service: NBC. WPXI-TV Holdings Inc., 3773 Howard Hughes Pkwy., Suite 300N, Las Vegas, NV 89109. Phone: 702-866-2222. Technical facilities: Channel No. 34 (590-596 MHz). 126-kw max. visual. Antenna: 1122-ft. above av. terrain, 167-ft. above ground. Latitude 40° 22' 16" Longitude 78° 59' 02". Requests modification of CP for change to 250-kw max. visual, 1151-ft. above av. terrain, 200-ft. above ground, lat. 40° 22' 17", long. 78° 58' 56". BPCDT-20010615AVI. Ownership: Cox Enterprises Inc. (Group Owner). Represented (sales): TeleRep Inc. Personnel: Mark Barash, General Manager; Richard Schrott, Station Manager; Debbie Miller, Local Sales Manager; Rob Abele, Chief Engineer; Gary Cooper, News Director; Daryn Boulter, Promotion Director; Dennis Vickroy, Business Manager. Johnstown-Altoona DMA. BPCDT-19991020ABS. Grant Date: April 18, 2000. Scheduled to begin: May 1, 2002.

Johnstown (Ch. 29)—WWCP-DT. Network Service: FOX. Peak Media of Pennsylvania Licensee LLC, 1450 Scalp Ave., Johnstown, PA 15904. Phone: 814-266-8008. Technical facilities: Channel No. 29 (560-566 MHz). 1000-kw max. visual. Antenna: 1155-ft. above av. terrain, 227-ft. above ground. Latitude 40° 10' 53" Longitude 79° 09' 05". Ownership: Larry D. Marcus (Group Owner). Johnstown-Altoona DMA. BPCDT-19991029ADP. Grant Date: July 25, 2001.

Lancaster-Lebanon (Ch. 23)—WLYH-DT. Network Service: UPN. SJL Northeast License Subsidiary LLC, 633 Picacho Lane, Montecito CA 93108. Phone: 201-646-4302. Technical facilities: Channel No. 23 (524-530 MHz). 600-kw max. visual. Antenna: 1266-ft. above av. terrain, 935-ft. above ground. Latitude 40° 15' 45" Longitude 76° 27' 51". Ownership: SJL Communications LP (Group Owner). Represented (sales): Millennium Sales & Marketing. Harrisburg-Lancaster-Lebanon-York DMA. BPCDT-19991027ACB. Grant Date: May 14, 2001.

◆ **Philadelphia (Ch. 54)**—WPHL-DT. Network Service: WBN. Tribune Television Co., 5001 Wynnfield Ave., Philadelphia, PA 19131. Phone: 215-878-1700. Technical facilities: Channel No. 54 (710-716 MHz). 200-kw max. visual. Antenna: 1302-ft. above av. terrain, 1268-ft. above ground. Latitude 40° 02' 56" Longitude 75° 15' 02". Ownership: Tribune Broadcasting Co. (Group Owner). Philadelphia DMA. BPCDT-19991025ADR. Scheduled to begin: June 15, 2002.

Philadelphia (Ch. 32)—WPSG-DT. Network Service: UPN. Paramount Stations Group of Philadelphia Inc., 600 New Hampshire Ave. NW, Suite 1200, Washington, DC 20037. Mailing Address: 420 N. 20th St., Philadelphia, PA 19130. Phone: 215-574-5757. Fax: 215-574-5786. E-mail: upn57@wpsg.com. Web site: http://www.upn57.com. Technical facilities: Channel No. 32 (578-584 MHz). 107-kw max. visual. Antenna: 974-ft. above av. terrain, 940-ft. above ground. Latitude 40° 02' 21" Longitude 75° 14' 13". Ownership: Viacom International Inc. (Group Owner). Represented (sales): Millennium Sales & Marketing. Personnel: Kevin O'Kane, Vice President & General Manager; Phil Salas, General Sales Manager; Patrick Furlong, National Sales Manager; Jim Chase, Chief Engineer; Mark Cooper, Program Director; Leanne Hinkle, Promotion Director; Kathleen Gorman, Business Manager; Greg Benedetti, Marketing Director. Philadelphia DMA. BPCDT-19991025AEE. Grant Date: March 26, 2001.

◆ **Philadelphia (Ch. 34 ETV)**—WYBE-DT. Network Service: ETV. Independence Public Media of Philadelphia, 8200 Ridge Rd., Philadelphia, PA 19128. Technical facilities: Channel No. 34 (590-596 MHz). 500-kw visual. Antenna: 1125-ft. above av. terrain, 1047-ft. above ground, 1339-ft. above sea level. Latitude 40° 02' 30" Longitude 75° 14' 11". Ownership: Independence Public Media of Philadelphia Inc. Philadelphia DMA. BPCDT-20000501AIA.

Philadelphia-Burlington, NJ (Ch. 27)—WGTW-DT. Network Service: Independent. Brunson Communications Inc., 3900 Main St., Philadelphia, PA 19127. Phone: 215-930-0482. Technical facilities: Channel No. 27 (548-554 MHz). 225-kw max. visual. Antenna: 1099-ft. above av. terrain, 1079-ft. above ground, 1328-ft. above sea level. Latitude 40° 02' 36" Longitude 75° 14' 33". Transmitter: Wgard Ave., Philadelphia. Ownership: Brunson Communications Inc. (Group Owner). Personnel: Dorothy Brunson, General Manager; Edward Brunson, Station Manager; John Buffin, General Sales Manager; Stephanie Contino, Local Sales Manager; Frank Voight, Program Director; Bruno Savallo, Business Manager; Catherine Pugh, Marketing Director. Philadelphia DMA. BPCDT-20000501AFH. Grant Date: February 5, 2001.

Pittsburgh (Ch. 42)—WCWB-DT. Network Service: WBN. WPTT Inc., 3474 William Penn Hwy., Pittsburgh, PA 15235. Phone: 412-829-8788. Technical facilities: Channel No. 42 (638-644 MHz). 331-kw max. visual. Antenna: 1027-ft. above av. terrain, 705-ft. above ground, 2024-ft. above sea level. Latitude 40° 29' 43" Longitude 80° 00' 18". Requests modification of CP for change to 1000-kw max. visual, 1033-ft. above av. terrain, 709-ft. above ground, 1321-ft. above sea level. BPCDT-20000428ABY. Ownership: Glencair Ltd. Broadcast Properties (Group Owner). Pittsburgh DMA. BPCDT-19990112KF. Grant Date: June 17, 1999.

◆ **Pittsburgh (Ch. 43)**—WPGH-DT. Network Service: FOX. WPGH Licensee Inc., 10706 Beaver Dam Rd., Cockeysville, MD 21030. Studio: 750 Ivory Ave., Pittsburgh, PA 15214. Phone: 410-568-1500. Technical facilities: Channel No. 43 (644-650 MHz). 1000-kw max. visual. Antenna: 1024-ft. above av. terrain, 705-ft. above ground, 2021-ft. above sea level. Latitude 40° 29' 43" Longitude 80° 00' 18". Transmitter: 750 Ivory Ave. Satellite Earth Stations: AFC, 3.7-meter C-band; AFC, 7.3-meter Ku & C-band; Comtech, 5-meter Ku & C-band; EASI, 4.8-meter Ku & C-band; Scientific-Atlanta, 4.6-meter C-band; DX Communications, Harris, Standard Components receivers. Ownership: Sinclair Broadcast Group Inc. (Group Owner). Represented (legal): Shaw Pittman. Personnel: Dick Singer, General Manager; Jayne Adair, Station Manager; Kerry Check, Chief Engineer; Alan Frank, Sales Manager. Pittsburgh DMA. BPCDT-980803KS.

Pittsburgh (Ch. 48)—WPXI-DT. Network Service: NBC. WPXI-TV Holdings Inc., 11 Television Hill, Pittsburgh, PA 15214. Phone: 412-237-1100. Technical facilities: Channel No. 48 (674-680 MHz). 501-kw max. visual. Antenna: 948-ft. above av. terrain, 764-ft. above ground, 1965-ft. above sea level. Latitude 40° 27' 48" Longitude 80° 00' 16". Transmitter: 330-ft. SE of Rising Main Ave. & Lanark St. intersection. Ownership: Cox Enterprises Inc. (Group Owner). Represented (legal): Dow, Lohnes & Albertson PLLC. Represented (engineering): Denny & Associates PC. Pittsburgh DMA. BPCDT-980729KG. Grant Date: October 16, 1998.

† **Pittsburgh (Ch. 38 ETV)**—WQED-DT. Network Service: PBS. WQED Pittsburgh, 4802 5th Ave., Pittsburgh, PA 15213. Phone: 412-622-1300. Technical facilities: Channel No. 38 (614-620 MHz). 781.5-kw max. visual. Antenna: 722-ft. above av. terrain, 568-ft. above ground. Latitude 40° 26' 46" Longitude 79° 57' 51". Ownership: WQED Pittsburgh. Pittsburgh DMA. BPCDT-19991021ABV. Grant Date: April 14, 2000.

† **Pittsburgh (Ch. 26 ETV)**—WQEX-DT. Network Service: PBS. WQED Pittsburgh, 4802 5th Ave., Pittsburgh, PA 15213. Phone: 412-622-1300. Technical facilities: Channel No. 26 (542-548 MHz). 64-kw max. visual. Antenna: 558-ft. above av. terrain, 400-ft. above ground, 1565-ft. above sea level. Latitude 40° 26' 46" Longitude 79° 57' 51". Transmitter: 3801 University Dr. Ownership: WQED Pittsburgh. Pittsburgh DMA. BPCDT-20000328ACB. Grant Date: May 17, 2001.

◆ **Reading (Ch. 25)**—WTVE-DT. Network Service: HSN. Reading Broadcasting Inc., 1729 N. 11th St., Reading, PA 19604. Phone: 215-921-9181. Technical facilities: Channel No. 25 (536-542 MHz). 120-kw max. visual. Antenna: 1296-ft. above av. terrain, 699-ft. above ground. Latitude 40° 19' 35" Longitude 75° 42' 15". Ownership: Reading Broadcasting Inc. Philadelphia DMA. BPCDT-19991101AKO.

◆ **Red Lion (Ch. 30)**—WGCB-DT. Network Service: Independent. Red Lion Broadcasting Co. Inc., Box 88, Red Lion, PA 17356-0088. Phone: 717-246-1681. Technical facilities: Channel No. 30 (566-572 MHz). 500-kw max. visual. Antenna: 572-ft. above av. terrain, 299-ft. above ground. Latitude 39° 54' 18" Longitude 76° 35' 00". Ownership: Red Lion Television Inc. Harrisburg-Lancaster-Lebanon-York DMA. BPCDT-19991130AAQ.

Scranton (Ch. 49)—WNEP-DT. Network Service: ABC. New York Times Management Services, 2202 N. Westshore Blvd., Suite 370, Tampa, FL 33607. Phone: 570-346-7474. Fax: 570-347-0359. Technical facilities: Channel No. 49 (680-686 MHz). 100-kw max. visual. Antenna: 1660-ft. above av. terrain, 827-ft. above ground, 2100-ft. above sea level. Latitude 41° 11' 00" Longitude 75° 52' 10". Transmitter: 300-ft. from present WNEP-TV site. News Services: ABC NewsOne, AP. Ownership: The New York Times Co. (Group Owner). Represented (sales): Millennium Sales & Marketing. Personnel: Rene Laspina, General Manager; John Gee, Sales Manager; Ron Schacht, Chief Engineer. Wilkes Barre-Scranton DMA. BPCDT-990729KF. Grant Date: June 8, 2001.

Scranton (Ch. 32)—WQPX-DT. Network Service: PAX. Channel 64 of Scranton Inc., 601 Clearwater Park Rd., West Palm Beach, FL 33401. Studio: 409 Lackawanna Ave., Suite 700, Scranton, PA 18503. Phone: 561-659-4122. Fax: 561-659-4754. Technical facilities: Channel No. 32 (578-584 MHz). 40-kw max. visual. Antenna: 1565-ft. above av. terrain, 495-ft. above ground, 2382-ft. above sea level. Latitude 41° 25' 36" Longitude 75° 44' 52". Transmitter: Bald Mountain, 0.68-mi. at a bearing of 348°T from intersection of Community & Beacon Drs. intersection, 1.7-mi. WNW of Keyson Valley. Requests modification of CP for change to 1611-ft. above av. terrain, 539-ft. above ground. BPCDT-20010510AAE. Ownership: Paxson Communications Corp. (Group Owner). Represented (sales): Millennium Sales & Marketing. Represented (engineering): du Treil, Lundin & Rackley Inc. Personnel: Lee Flynn, Local Sales Manager; Regina Lanzo, Business Manager. Wilkes Barre-Scranton DMA. BPCDT-990521KF. Grant Date: February 22, 2001.

◆ **Scranton (Ch. 31)**—WSWB-DT. Network Service: WBN. KB Prime Media LLC, 2130 Greenbrier Dr., Villanova, PA 19085. Technical facilities: Channel No. 31 (572-578 MHz). 200-kw max. visual. Antenna: 1181-ft. above av. terrain, 285-ft. above ground, 2346-ft. above sea level. Latitude 41° 26' 09" Longitude 75° 43' 46". Transmitter: 0.75-mi. NW of Community & Beacon Drs. intersection. Ownership: KB Prime Media LLC (Group Owner). Represented (legal): Shaw Pittman. Represented (engineering): du Treil, Lundin & Rackley Inc. Wilkes Barre-Scranton DMA. BPCDT-980825KK.

◆ **Scranton (Ch. 13)**—WYOU-DT. Network Service: CBS. Bastet Broadcasting Inc., 544 Red Rock, Wadsworth, OH 44281. Phone: 330-335-8808. Technical facilities: Channel No. 13 (210-216 MHz). 2.8-kw visual. Antenna: 1545-ft. above av. terrain, 705-ft. above ground. Latitude 41° 10' 58" Longitude 75° 52' 26". Ownership: Bastet Broadcasting Inc. (Group Owner). Wilkes Barre-Scranton DMA. BPCDT-19991103ABM.

Wilkes Barre (Ch. 11)—WBRE-DT. Network Service: NBC. Nexstar Broadcasting Group of Northeast Pennsylvania, 200 Abington Executive Park, Suite 201, Clarks Summit, PA 18411. Phone: 570-586-5400. Technical facilities: Channel No. 11 (198-204 MHz). 2.5-kw visual. Antenna: 1545-ft. above av. terrain, 705-ft. above ground. Latitude 41° 10' 58" Longitude 75° 52' 26". Requests modification of CP for change to 30-kw visual. BPCDT-20000501ACL. Ownership: Nexstar Broadcasting Group LLC (Group Owner). Wilkes Barre-Scranton DMA. BPCDT-19991104AAQ. Grant Date: March 10, 2000.

Williamsport (Ch. 29)—WILF-DT. Network Service: WBN, FOX. Pegasus Broadcast Assoc. LP, 5 Radnor Corporate Center, 100 Matsonford Rd., Suite 454, Radnor, PA 19087. Phone: 570-970-5600. Technical facilities: Channel No. 29 (560-566 MHz). 200-kw max. visual. Antenna: 732-ft. above av. terrain, 112-ft. above ground, 1732-ft. above sea level. Latitude 41° 11' 57" Longitude 77° 07' 39". Transmitter: 0.93-mi. SW of State Hwy. 654 & Valley Rd. intersection. Ownership: Pegasus Communications Inc. (Group Owner). Represented (legal): Shaw Pittman. Represented (engineering): du Treil, Lundin & Rackley Inc. Wilkes Barre-Scranton DMA. BPCDT-980825KJ. Grant Date: March 1, 2001.

Rhode Island

◆ **Block Island (Ch. 17)**—WPXQ-DT. Network Service: PAX. Ocean State Television LLC, 601 Clearwater Park Rd., West Palm Beach, FL 33401. Studio: 23 Kenney Dr., Cranston, RI 02960. Phone: 561-659-4122. Fax: 561-659-4754. Technical facilities: Channel No. 17 (488-494 MHz). 200-kw max. visual. Antenna: 732-ft. above av. terrain, 472-ft. above ground. Latitude 41° 34' 22" Longitude 71° 37' 55". Ownership: Paxson Communications Corp. (Group Owner). Personnel: John Fignar, General Manager; Robert J. Melli, Sales Manager; Robert F. Tiodor, Chief Engineer. Providence-New Bedford DMA. BPCDT-19991022AAT.

◆ **New Bedford (Ch. 49)**—WLNE-DT. Network Service: ABC. Freedom Broadcasting of Southern New England Inc., 10 Orms St., Providence, RI 02904. Phone: 401-453-8005. Technical facilities: Channel No. 49 (680-686 MHz). 400-kw max. visual. Antenna: 866-ft. above av. terrain, 755-ft. above ground. Latitude 41° 51' 54" Longitude 71° 17' 15". Ownership: Freedom Broadcasting Inc. (Group Owner). Providence-New Bedford DMA. BPCDT-19991026ACC.

◆ **New Bedford (Ch. 22)**—WLWC-DT. Network Service: UPN. C-28 FCC Licensee Subsidiary, 27th Floor, 630 5th Ave., New York, NY 10011. Phone: 212-218-6768. Technical facilities: Channel No. 22 (518-524 MHz). 440-kw max. visual. Antenna: 701-ft. above av. terrain, 688-ft. above ground. Latitude 41° 46' 39" Longitude 70° 55' 41". Ownership: C-28 FCC Licensee Subsidiary LLC (Group Owner). Straightline Communications LLC (Group Owner). Represented (sales): Millennium Sales & Marketing. Providence-New Bedford DMA. BPCDT-19991028AFL.

Providence (Ch. 51)—WJAR-DT. Network Service: NBC. Outlet Broadcasting Inc., 1299 Pennsylvania Ave. NW, Washington, DC 20004. Phone: 202-637-4535. Technical facilities: Channel No. 51 (692-698 MHz). 974-kw max. visual. Antenna: 938-ft. above av. terrain, 854-ft. above ground. Latitude 41° 51' 54" Longitude 71° 17' 15". Ownership: National Broadcasting Co. (Group Owner). Providence-New Bedford DMA. BPCDT-19991101ADG. Grant Date: June 7, 2000.

◆ **Providence (Ch. 54)**—WNAC-DT. Network Service: FOX. LIN Television Corp., 4 Richmond Square, Suite 200, Providence, RI 02906. Phone: 202-879-9355. Technical facilities: Channel No. 54 (710-716 MHz). 1000-kw max. visual. Antenna: 968-ft. above av. terrain, 886-ft. above ground. Latitude 41° 52' 14" Longitude 71° 17' 45". Ownership: LIN Television Corp. (Group Owner). Represented (sales): Millennium Sales & Marketing. Providence-New Bedford DMA. BPCDT-19991029ABE.

Providence (Ch. 13)—WPRI-DT. Network Service: CBS. STC License Co., 3938 4th St. N, Suite 420, St. Petersburg, FL 33703. Phone: 813-821-7900. Technical facilities: Channel No. 13 (210-216 MHz). Antenna: 980-ft. above av. terrain, 912-ft. above ground. Latitude 41° 52' 36" Longitude 71° 16' 57". Ownership: Smith Broadcasting Group Inc. (Group Owner). Represented (sales): Eagle Television Sales. Providence-New Bedford DMA. BPCDT-19991012ABH. Grant Date: April 18, 2000.

South Carolina

† **Allendale (Ch. 33 ETV)**—WEBA-DT. Network Service: PBS. South Carolina ETV Commission, 1101 George Rogers Blvd., Columbia, SC 29201. Technical facilities: Channel No. 33 (584-590 MHz). 50-kw max. visual. Antenna: 784-ft. above av. terrain, 764-ft. above ground, 994-ft. above sea level. Latitude 33° 11' 15" Longitude 81° 23' 50". Ownership: South Carolina ETV Commission. Augusta DMA. BPEDT-20000501AHW. Grant Date: August 8, 2000.

Anderson (Ch. 14)—WBSC-DT. Network Service: Independent. Anderson (WFBC-TV) License Inc., 3474 William Penn Hwy., Pittsburgh, PA 15235. Phone: 412-829-9788. Technical facilities: Channel No. 14 (470-476 MHz). 310-kw max. visual. Antenna: 1020-ft. above av. terrain, 1017-ft. above ground. Latitude 34° 38' 51" Longitude 82° 16' 13". Ownership: Glencairn Ltd. Broadcast Properties (Group Owner). Greenville-Spartanburg-Asheville-Anderson DMA. BPCDT-19991109ACE. Grant Date: March 7, 2001.

† **Beaufort (Ch. 44 ETV)**—WJWJ-DT. Network Service: PBS. South Carolina ETV Commission, 1101 George Rogers Blvd., Columbia, SC 29201. Phone: 803-737-3500. Technical facilities: Channel No. 44 (650-656 MHz). 50-kw max. visual. Antenna: 1263-ft. above av. terrain, 1263-ft. above ground. Latitude 32° 42' 42" Longitude 80° 40' 54". Ownership: South Carolina ETV Commission. Savannah DMA. BPEDT-20000501AGO. Grant Date: August 8, 2000.

Charleston (Ch. 59)—WCBD-DT. Network Service: NBC. Media General Broadcasting Inc., 333 E. Franklin St., Richmond, VA 23219. Phone: 804-649-6000. Technical facilities: Channel No. 59 (740-746 MHz). 1000-kw max. visual. Antenna: 1841-ft. above av. terrain, 1837-ft. above ground.

Latitude 32° 56' 24" Longitude 79° 41' 45". Transmitter: 5404 Sewee Rd., Ameridan. Ownership: Media General Inc. (Group Owner). Charleston, SC DMA. BPCDT-19991025ADT. Grant Date: January 28, 2000.

◆ **Charleston (Ch. 53)**—WCIV-DT. Network Service: ABC. WCIV LLC, 888 Allbritton Blvd., Mount Pleasant, SC 29464. Phone: 843-881-4444. Technical facilities: Channel No. 53 (704-710 MHz). 8-kw max. visual. Antenna: 1712-ft. above av. terrain, 1705-ft. above ground. Latitude 32° 55' 28" Longitude 79° 41' 58". Ownership: Allbritton Communications Co. (Group Owner). Represented (sales): Continental Television Sales. Charleston, SC DMA. BPCDT-19991026ACK.

Charleston (Ch. 52)—WCSC-DT. Network Service: CBS. WCSC Inc., Box 160005, Charleston, SC 29403. Phone: 843-402-5577. Technical facilities: Channel No. 52 (698-704 MHz). 1000-kw max. visual. Antenna: 1709-ft. above av. terrain, 1706-ft. above ground. Latitude 32° 55' 28" Longitude 79° 41' 58". Ownership: Jefferson-Pilot Communications Co. (Group Owner). Charleston, SC DMA. BPCDT-19991028AFK. Grant Date: March 10, 2000.

† **Charleston (Ch. 49 ETV)**—WITV-DT. Network Service: PBS. South Carolina ETV Commission, 1101 George Rogers Blvd., Columbia, SC 29201. Phone: 803-737-3500. E-mail: mail@scetv.org. Web site: <http://www.scetv.org>. Technical facilities: Channel No. 49 (680-686 MHz). 1000-kw max. visual. Antenna: 1709-ft. above av. terrain, 1706-ft. above ground, 1722-ft. above sea level. Latitude 32° 55' 28" Longitude 79° 41' 58". Transmitter: 3.4-mi. NE of Ten Mile, E of Rte. 17-701, SE of Sewee Rd. intersection. Ownership: South Carolina ETV Commission. Personnel: Moss Bresnahan, General Manager; L.W. Griffin, Chief Engineer; Jesse Bowers, Program Director. Charleston, SC DMA. BPEDT-20000428ACL. Grant Date: July 18, 2000.

Charleston (Ch. 35)—WMMP-DT. Network Service: UPN. WMMP Licensee LP, 10706 Beaver Dam Rd., Cockeysville, MD 21030. Technical facilities: Channel No. 35 (596-602 MHz). 92-kw max. visual. Antenna: 1778-ft. above av. terrain, 1768-ft. above ground. Latitude 32° 56' 24" Longitude 79° 41' 45". Ownership: Sinclair Broadcast Group Inc. (Group Owner). Represented (sales): Millennium Sales & Marketing. Charleston, SC DMA. BPCDT-19991028ACJ. Grant Date: February 1, 2001.

Charleston (Ch. 40)—WTAT-DT. Network Service: FOX. Sullivan Broadcasting Co. III Inc., 18 Newbury St., Boston, MA 02116. Phone: 843-744-2424. Technical facilities: Channel No. 40 (626-632 MHz). 1000-kw max. visual. Antenna: 1772-ft. above av. terrain, 1768-ft. above ground. Latitude 32° 56' 24" Longitude 79° 41' 45". Ownership: Sullivan Broadcasting Co. (Group Owner). Represented (sales): Millennium Sales & Marketing. Charleston, SC DMA. BPCDT-19991101AIN. Grant Date: March 9, 2001.

Columbia (Ch. 48)—WACH-DT. Network Service: FOX. Raycom America Inc., 1400 Pickens St., Suite 600, Columbia, SC 29201. Phone: 520-744-1313. Technical facilities: Channel No. 48 (674-680 MHz). 1000-kw max. visual. Antenna: 587-ft. above av. terrain, 475-ft. above ground. Latitude 34° 02' 38" Longitude 80° 59' 51". Ownership: Raycom Media Inc. (Group Owner). Charleston, SC DMA. BPCDT-19991012ACI. Grant Date: June 21, 2001.

Columbia (Ch. 41)—WIS-DT. Network Service: NBC. Cosmos Broadcasting Corp., 1111 Bull St., Columbia, SC 29201. Phone: 803-799-1010. Fax: 803-758-1155. Web site: <http://www.wistv.com>. Technical facilities: Channel No. 41 (632-638 MHz). 1000-kw max. visual. Antenna: 1450-ft. above av. terrain, 1365-ft. above ground. Latitude 34° 07' 29" Longitude 80° 45' 23". Ownership: Cosmos Broadcasting Corp. (Group Owner). Represented (sales): Harrington, Righter & Parsons Inc. Represented (legal): Dow, Lohnes & Albertson PLLC. Personnel: Mel Stebbins, Vice President & General Manager; Jeff Hoffman, Station Manager & News Director; Dody Yarborough, General Sales Manager; Debbie Johnson, National Sales Manager; John Augustine, Chief Engineer; Steve Wilkins, Program Director; Stefan Hoyt, Promotion Director; Evon Trotter, Business Manager. Columbia, SC DMA. BPCDT-19991101ACE. Grant Date: January 22, 2001.

Columbia (Ch. 17)—WLTX-DT. Network Service: CBS. Pacific & Southern Co. Inc., 6027 Devine St., Columbia, SC 29209. Phone: 803-776-3600. Technical facilities: Channel No. 17 (488-494 MHz). 232-kw max. visual. Antenna: 1749-ft. above av. terrain, 1670-ft. above ground. Latitude 34° 05' 49" Longitude 80° 45' 51". Ownership: Allbritton Communications Co. (Group Owner). Columbia, SC DMA. BPCDT-19991020ABB. Grant Date: October 11, 2000.

Columbia (Ch. 8)—WOLO-DT. Network Service: ABC. South Carolina Broadcasting Partners, 5807 Shakespeare Rd., Columbia, SC 29223. Phone: 803-754-7527. Technical facilities: Channel No. 8 (180-186 MHz). 43.7-kw max. visual. Antenna: 1736-ft. above av. terrain, 1729-ft. above ground, 1765-ft. above sea level. Latitude 34° 06' 58" Longitude 80° 45' 51". Ownership: Bahakel Communications Ltd. (Group Owner). Represented (sales): Continental Television Sales. Columbia, SC DMA. BPCDT-990713KH. Grant Date: August 15, 2000.

† **Columbia (Ch. 32 ETV)**—WRKC-DT. Network Service: PBS. South Carolina ETV Commission, 1101 George Rogers Blvd., Columbia, SC 29201. Phone: 803-737-3200. Technical facilities: Channel No. 32 (578-584 MHz). 93-kw max. visual. Antenna: 1038-ft. above av. terrain, 978-ft. above ground, 1368-ft. above sea level. Latitude 34° 07' 07" Longitude 80° 56' 12". Transmitter: 3.5-mi. N of I-20 & U.S. 1. 0.6-mi. E of Mount Pilgrim Church. Ownership: South Carolina ETV Commission. Columbia, SC DMA. BPEDT-20000131AAB. Grant Date: March 2, 2001.

† **Conway (Ch. 58 ETV)**—WHMC-DT. Network Service: PBS. South Carolina ETV Commission, 1101 George Rogers Blvd., Columbia, SC 29201. Phone: 803-737-3500. Technical facilities: Channel No. 58 (734-740 MHz). 85-kw max. visual. Antenna: 804-ft. above av. terrain, 791-ft. above ground. Latitude 33° 56' 58" Longitude 79° 06' 31". Ownership: South Carolina ETV Commission. Florence-Myrtle Beach DMA. BPEDT-20000501AGN. Grant Date: August 8, 2000.

Florence (Ch. 56)—WBTW-DT. Network Service: CBS. Media General Broadcasting Inc., 333 E. Franklin St., Richmond, VA 23219. Mailing Address: 3430 N. TV Rd., Florence, SC 29501. Phone: 843-317-1313. Fax: 843-317-1416. Technical facilities: Channel No. 56 (722-728 MHz). 1000-kw max. & 316-kw horizontal visual, 31.6-kw horizontal aural. Antenna: 1776-ft. above av. terrain,

South Carolina—Digital Construction Permits & Applications

1826-ft. above ground. Latitude 34° 22' 04" Longitude 79° 19' 21". Multichannel TV Sound: Stereo only. Ownership: Media General Inc. (Group Owner). Represented (sales): Harrington, Righter & Parsons Inc. Represented (legal): Dow, Lohnes & Albertson PLLC. Personnel: M. Nannette Frye, Vice President & General Manager; Don Jones, General Sales Manager; Mark Garrison, Local Sales Manager; Jerry Kelly, Local Sales Manager; Wayne Phillips, Chief Engineer; Caroline Imler, News Director; J. Melissa Lemon, Program Assistant; Judy Turner, Business Manager; Scott Rethi, Marketing Director. Florence-Myrtle Beach DMA. BPCDT-19991015ABP. Grant Date: December 2, 1999.

†Florence (Ch. 45 ETV)—WJPM-DT. Network Service: PBS. South Carolina ETV Commission, 1101 George Rogers Blvd., Columbia, SC 29201. Phone: 803-737-3500. Technical facilities: Channel No. 45 (656-662 MHz). 50-kw max. visual. Antenna: 781-ft. above av. terrain, 764-ft. above ground. Latitude 34° 16' 47" Longitude 79° 44' 35". Ownership: South Carolina ETV Commission. Florence-Myrtle Beach DMA. BPEDT-20000501AGS. Grant Date: August 8, 2000.

Florence (Ch. 16)—WPDE-DT. Network Service: ABC. Grand Strand Communications, 3215 S. Cashua Dr., Florence, SC 29501. Phone: 843-665-1515. Technical facilities: Channel No. 16 (482-488 MHz). 421-kw max. visual. Antenna: 1973-ft. above av. terrain, 1968-ft. above ground. Latitude 34° 21' 53" Longitude 79° 19' 49". Ownership: Diversified Communications (Group Owner). Florence-Myrtle Beach DMA. BPCDT-19991101AFV. Grant Date: April 24, 2001.

Florence (Ch. 20)—WWMB-DT. Network Service: UPN. Atlantic Media Group, 2920 Midiron Court, Myrtle Beach, SC 29577. Phone: 843-665-1515. Technical facilities: Channel No. 20 (506-512 MHz). 375-kw max. visual. Antenna: 1973-ft. above av. terrain, 1968-ft. above ground. Latitude 34° 21' 53" Longitude 79° 19' 49". Ownership: Atlantic Media Group (Group Owner). Florence-Myrtle Beach DMA. BPCDT-19991102ABF. Grant Date: June 1, 2001.

Greenville (Ch. 35)—WGGS-DT. Network Service: Independent. Carolina Christian Broadcasting Inc., Box 1616, Greenville, SC 29602. Phone: 864-244-1616. Technical facilities: Channel No. 35 (596-602 MHz). 150-kw max. visual. Antenna: 1106-ft. above av. terrain, 118-ft. above ground. Latitude 34° 56' 26" Longitude 82° 24' 41". Ownership: Carolina Christian Broadcasting Co. (Group Owner). Greenville-Spartanburg-Asheville-Anderson DMA. BPCDT-19991027ABK. Grant Date: October 31, 2000.

†Greenville (Ch. 9 ETV)—WNTV-DT. Network Service: PBS. South Carolina ETV Commission, 1101 George Rogers Blvd., Columbia, SC 29201. Phone: 803-737-3200. Technical facilities: Channel No. 9 (186-192 MHz). 90-kw visual. Antenna: 1243-ft. above av. terrain, 223-ft. above ground, 2251-ft. above sea level. Latitude 34° 56' 29" Longitude 82° 24' 38". Ownership: South Carolina ETV Commission. Greenville-Spartanburg-Asheville-Anderson DMA. BPEDT-20000428ACZ. Grant Date: July 12, 2000.

Greenville (Ch. 59)—WYFF-DT. Network Service: NBC. WYFF Hearst Argyle Television Inc., 505 Rutherford St., Greenville, SC 29609. Phone: 864-242-4404. Technical facilities: Channel No. 59 (740-746 MHz). 1000-kw visual. Antenna: 1893-ft. above av. terrain, 761-ft. above ground, 3848-ft. above sea level. Latitude 35° 06' 43" Longitude 82° 36' 24". Transmitter: Cleveland. Ownership: Hearst-Argyle Television Inc. (Group Owner). Represented (sales): Eagle Television Sales. Represented (legal): Brooks, Pierce, McLendon, Humphrey & Leonard. Personnel: David McAtee, General Manager; Arika Zink, General Sales Manager; Douglas Durkee, Chief Engineer; Mark McGeary, Local Sales Manager; Andy Still, News Director. Greenville-Spartanburg-Asheville-Anderson DMA. BPCDT-19990930AAU. Grant Date: February 22, 2001. Scheduled to begin: May 1, 2002.

◆ **Greenville-Spartanburg & Asheville, NC (Ch. 57)**—WHNS-DT. Network Service: FOX. Meredith Corp., 1716 Locust St., Des Moines, IA 50309-3023. Mailing Address: 21 Interstate Court, Greenville, SC 29615. Phone: 515-284-3042. Technical facilities: Channel No. 57 (728-734 MHz). 1000-kw max. visual. Antenna: 2441-ft. above av. terrain, 1526-ft. above ground. Latitude 35° 10' 56" Longitude 82° 40' 56". Ownership: Meredith Corp. (Group Owner). Greenville-Spartanburg-Asheville-Anderson DMA. BPCDT-19991018AAX.

◆ **Greenville-Spartanburg & Asheville, NC (Ch. 56)**—WLOS-DT. Network Service: ABC. WLOS Licensee LLC, 10706 Beaver Dam Rd., Cockeysville, MD 21230. Phone: 410-568-1500. Technical facilities: Channel No. 56 (722-728 MHz). 647-kw max. visual. Antenna: 2799-ft. above av. terrain, 305-ft. above ground. Latitude 35° 25' 32" Longitude 82° 45' 25". Ownership: Sinclair Broadcast Group Inc. (Group Owner). Greenville-Spartanburg-Asheville-Anderson DMA. BPCDT-19991018AAW.

†Greenwood (Ch. 18 ETV)—WNEH-DT. Network Service: PBS. South Carolina ETV Commission, 1101 George Rogers Blvd., Columbia, SC 29201. Phone: 803-737-3500. Technical facilities: Channel No. 18 (494-500 MHz). 50-kw max. visual. Antenna: 758-ft. above av. terrain, 653-ft. above ground. Latitude 34° 22' 19" Longitude 82° 10' 04". Ownership: South Carolina ETV Commission. Greenville-Spartanburg-Asheville-Anderson DMA. BPEDT-20000501AGM. Grant Date: August 8, 2000.

Hardeeville (Ch. 27)—WTGS-DT. Network Service: FOX. Brissette Broadcasting of Savannah LLC, Suite 300, 4101 Lake Boone Trail, Raleigh, NC 27619. Phone: 919-781-4000. Technical facilities: Channel No. 27 (548-554 MHz). 1000-kw max. visual. Antenna: 1493-ft. above av. terrain, 1503-ft. above ground. Latitude 32° 02' 45" Longitude 81° 20' 27". Ownership: Brissette Broadcasting of Savannah LLC. Savannah DMA. BPCDT-19991101AFM. Grant Date: January 26, 2001.

Myrtle Beach (Ch. 18)—WFXB-DT. Network Service: FOX. GE Media Inc., 3364 Huger St., Myrtle Beach, SC 29577. Phone: 643-828-4300. Technical facilities: Channel No. 18 (494-500 MHz). 1000-kw max. visual. Antenna: 1506-ft. above av. terrain, 1503-ft. above ground, 1578-ft. above sea level. Latitude 34° 11' 19" Longitude 79° 11' 00". Transmitter: 1.5-mi. S of Hwy. 76 & State Rd. S34-320, Mullins. Ownership: GE Media Inc. Represented (sales): Millennium Sales & Marketing. Represented (legal): Koerner & Olender, PC. Represented (engineering): Cohen, Dippl & Everist PC. Personnel: David Carfolite, General Manager; Pete Sieler, Station & Local Sales Manager; Jim Briggs, General Sales Manager; Bob LeClair, Chief Engineer; Crystal Martin, Program Director; Mar-

cia Sindab, Business Manager; Laretta DeLuca, Marketing Director. Florence-Myrtle Beach DMA. BPCDT-990701KE. Grant Date: April 23, 2001.

†Rock Hill (Ch. 15 ETV)—WNCS-DT. Network Service: PBS. South Carolina ETV Commission, 1101 George Rogers Blvd., Columbia, SC 29201. Phone: 803-737-3500. Technical facilities: Channel No. 15 (476-482 MHz). 50-kw max. visual. Antenna: 686-ft. above av. terrain, 617-ft. above ground. Latitude 34° 58' 23" Longitude 81° 01' 06". Ownership: South Carolina ETV Commission. Charlotte DMA. BPEDT-20000501AHV. Grant Date: August 8, 2000.

Rock Hill (Ch. 39)—WWVB-DT (formerly WFVT-TV). Network Service: WBN. TV 55 LLC, 3501 Performance Rd., Charlotte, NC 28266. Phone: 704-398-0046. Technical facilities: Channel No. 39 (620-626 MHz). 153-kw max. visual. Antenna: 749-ft. above av. terrain, 1780-ft. above ground, 1586-ft. above sea level. Latitude 35° 21' 44" Longitude 81° 09' 19". Ownership: Capitol Broadcasting Co. Inc. (Group Owner). Charlotte DMA. BPCDT-20000501ACC. Grant Date: February 12, 2001.

†Spartanburg (Ch. 43 ETV)—WRET-DT. Network Service: PBS. South Carolina ETV Commission, 1101 George Rogers Blvd., Columbia, SC 29201. Phone: 803-737-3500. Technical facilities: Channel No. 43 (644-650 MHz). 50-kw max. visual. Antenna: 991-ft. above av. terrain, 830-ft. above ground. Latitude 34° 53' 10" Longitude 81° 49' 16". Ownership: South Carolina ETV Commission. Greenville-Spartanburg-Asheville-Anderson DMA. BPEDT-20000501AGP. Grant Date: August 8, 2000.

Sumter (Ch. 38)—WQHB-DT. Network Service: UPN. McLaughlin Broadcasting Inc., Box 2687, 15 S. Main St., Sumter, SC 29150. Phone: 803-778-2351. Technical facilities: Channel No. 38 (614-620 MHz). 200-kw max. visual. Antenna: 545-ft. above av. terrain, 538-ft. above ground. Latitude 33° 54' 52" Longitude 80° 17' 39". Requests modification of CP for change from Ch. 38 to Ch. 39, 500-kw max. visual, 883-ft. above av. terrain, 837-ft. above ground, lat. 34° 06' 33", long. 80° 44' 35". BPCDT-20010524AAG. Columbia, SC DMA. BPCDT-19991029AFQ. Grant Date: November 9, 2000.

†Sumter (Ch. 28 ETV)—WRJA-DT. Network Service: PBS. South Carolina ETV Commission, 1101 George Rogers Blvd., Columbia, SC 29201. Phone: 803-737-3500. Technical facilities: Channel No. 28 (554-560 MHz). 50-kw max. visual. Antenna: 1158-ft. above av. terrain, 1158-ft. above ground. Latitude 33° 52' 51" Longitude 80° 16' 15". Ownership: South Carolina ETV Commission. Columbia, SC DMA. BPEDT-20000501AGL. Grant Date: August 8, 2000.

South Dakota

Aberdeen (Ch. 28)—KABY-DT. Network Service: ABC. Elcom of South Dakota Inc., No. 100, 300 N. Dakota Ave., Sioux Falls, SD 57102. Phone: 605-336-1300. Technical facilities: Channel No. 28 (554-560 MHz). 704-kw max. visual. Antenna: 1316-ft. above av. terrain, 1162-ft. above ground. Latitude 45° 06' 23" Longitude 97° 53' 57". Ownership: Raycom Media Inc. (Group Owner). Sioux Falls-Mitchell DMA. BPCDT-19991025ACT. Grant Date: December 7, 1999.

†Aberdeen (Ch. 17 ETV)—KDSB-DT. Network Service: PBS. South Dakota Board of Directors for Educational Telecommunications, Box 5000, Cherry & Dakota Sts., Vermillion, SD 57069. Phone: 605-677-5861. Web site: <http://www.sdpb.org>. Technical facilities: Channel No. 17 (488-494 MHz). 50-kw max. visual. Antenna: 1145-ft. above av. terrain, 1001-ft. above ground, 2858-ft. above sea level. Latitude 45° 29' 54" Longitude 97° 40' 28". Ownership: South Dakota Board of Directors for ETV. Personnel: Julie Andersen, Executive Director; Michelle Van Maanen, Television Director; Terry Spencer, Development Director; Carol Robertson, Promotions Director. Sioux Falls-Mitchell DMA. BPEDT-20000217AAG. Grant Date: May 9, 2001.

†Brookings (Ch. 18 ETV)—KESD-DT. Network Service: PBS. South Dakota Board of Directors for Educational Telecommunications, Box 5000, Cherry & Dakota Sts., Vermillion, SD 57069-5000. Phone: 605-677-5861. Fax: 605-677-5010. Web site: <http://www.sdpb.org>. Technical facilities: Channel No. 18 (494-500 MHz). 801.6-kw max. visual. Antenna: 682-ft. above av. terrain, 686-ft. above ground, 2434-ft. above sea level. Latitude 44° 20' 16" Longitude 97° 13' 42". Ownership: South Dakota Board of Directors for ETV. Personnel: Julie Andersen, Executive Director; Michelle Van Maanen, Television Director; Carol Robertson, Promotions Director; Terry Spencer, Development Director; Vern Haas, Chief Engineer. Sioux Falls-Mitchell DMA. BPEDT-20000217AAC. Grant Date: January 29, 2001.

†Eagle Butte (Ch. 25 ETV)—KPSD-DT. Network Service: PBS. South Dakota Board of Directors for Educational Telecommunications, Box 5000, Cherry & Dakota Sts., Vermillion, SD 57069-5000. Phone: 605-677-5861. Web site: <http://www.sdpb.org>. Technical facilities: Channel No. 25 (536-542 MHz). 660.8-kw max. visual. Antenna: 1604-ft. above av. terrain, 1549-ft. above ground, 4163-ft. above sea level. Latitude 45° 03' 14" Longitude 102° 15' 47". Ownership: South Dakota Board of Directors for ETV. Personnel: Julie Andersen, Executive Director; Michelle Van Maanen, Television Director; Terry Spencer, Development Director; Carol Robertson, Promotions Director. Sioux Falls-Mitchell DMA. BPEDT-20000217AAD. Grant Date: January 29, 2001.

Florence (Ch. 25)—KDLO-DT. Network Service: CBS. Young Broadcasting of Sioux Falls Inc., 501 S. Phillips Ave., Sioux Falls, SD 57102. Phone: 605-336-1100. Technical facilities: Channel No. 25 (536-542 MHz). 938-kw max. visual. Antenna: 1713-ft. above av. terrain, 1680-ft. above ground, 3527-ft. above sea level. Latitude 44° 57' 56" Longitude 97° 35' 22". Transmitter: 0.5-mi. N. Garden City. Ownership: Young Broadcasting Inc. (Group Owner). Sioux Falls-Mitchell DMA. BPCDT-19991021ABN. Grant Date: April 28, 2000.

Huron (Ch. 22)—KTMM-DT. Network Service: FOX. Independent Communications Inc., Box 5103, Sioux Falls, SD 57117. Phone: 605-338-0017. Technical facilities: Channel No. 22 (518-524 MHz). 1000-kw max. visual. Antenna: 712-ft. above av. terrain, 699-ft. above ground. Latitude 44° 11' 39" Longitude 98° 19' 05". Ownership: Independent Communications Inc. (Group Owner). Sioux Falls-Mitchell DMA. BPCDT-19991029ADD. Grant Date: February 22, 2001.

Lead (Ch. 29)—KIVV-DT. Network Service: FOX. KEVN Inc., 152 W. 57th St., 42 Floor, New York, NY 10019. Phone: 805-969-6664. Technical facilities: Channel No. 29 (560-566 MHz). 123-kw max. visual. Antenna: 1765-ft. above av. terrain, 515-ft. above ground. Latitude 44° 19' 30" Longitude 103° 50' 14". Ownership: Mission TV LLC (Group Owner). Rapid City DMA. BPCDT-19991019ABJ. Grant Date: April 28, 2000.

Lowry (Ch. 15 ETV)—KQSD-DT. Network Service: PBS. South Dakota Board of Directors for Educational Telecommunications, Box 5000, Cherry & Dakota Sts., Vermillion, SD 57069-5000. Phone: 605-677-5861. Technical facilities: Channel No. 15 (476-482 MHz). 368.5-kw max. visual. Antenna: 899-ft. above av. terrain, 718-ft. above ground, 2894-ft. above sea level. Latitude 45° 18' 38" Longitude 99° 59' 10". Ownership: South Dakota Board of Directors for ETV. Personnel: Julie Andersen, Executive Director; Michelle Van Maanen, Television Director; Terry Spencer, Development Director; Carol Robertson, Promotions Director. Sioux Falls-Mitchell DMA. BPEDT-20000217AAH. Grant Date: January 29, 2001.

Martin (Ch. 23 ETV)—KZSD-DT. Network Service: PBS. South Dakota Board of Directors for Educational Telecommunications, Box 5000, Cherry & Dakota Sts., Vermillion, SD 57069-5000. Phone: 605-677-5861. Technical facilities: Channel No. 23 (524-530 MHz). 1000-kw max. visual. Antenna: 794-ft. above av. terrain, 54-ft. above ground, 3638-ft. above sea level. Latitude 43° 25' 59" Longitude 101° 33' 16". Ownership: South Dakota Board of Directors for ETV. Personnel: Michelle Van Maanen, General Manager; Julie Andersen, Station Manager; Terry Spencer, General Sales Manager & Marketing Director; Carol Robertson, Promotion Director. Rapid City DMA. BPEDT-20000217AAJ. Grant Date: January 29, 2001.

Mitchell-Sioux Falls (Ch. 26)—KDLV-DT. Network Service: NBC. Red River Broadcasting Co. LLC, 4015 9th Ave. SW, Fargo, ND 58103. Phone: 701-277-1515. Technical facilities: Channel No. 26 (542-548 MHz). 25-kw max. visual. Antenna: 1033-ft. above av. terrain, 1057-ft. above ground. Latitude 43° 45' 33" Longitude 98° 24' 44". Ownership: Red River Broadcast Corp. (Group Owner). Sioux Falls-Mitchell DMA. BPCDT-20000501ACG. Grant Date: March 5, 2001.

Pierre (Ch. 19)—KPRY-DT. Network Service: ABC. Elcom of South Dakota Inc., No. 100, 300 N. Dakota Ave., Sioux Falls, SD 57102. Phone: 605-336-1300. Technical facilities: Channel No. 19 (500-506 MHz). 955-kw max. visual. Antenna: 1145-ft. above av. terrain, 960-ft. above ground. Latitude 44° 03' 07" Longitude 100° 05' 03". Ownership: Raycom Media Inc. (Group Owner). Sioux Falls-Mitchell DMA. BPCDT-19991025ACV. Grant Date: December 7, 1999.

Pierre (Ch. 21 ETV)—KTSD-DT. Network Service: PBS. South Dakota Board of Directors for Educational Telecommunications, Box 5000, Cherry & Dakota Sts., Vermillion, SD 57169. Phone: 605-677-5861. Technical facilities: Channel No. 21 (512-518 MHz). 586-kw max. visual. Antenna: 1499-ft. above av. terrain, 1168-ft. above ground, 3225-ft. above sea level. Latitude 43° 58' 05" Longitude 99° 35' 40". Transmitter: 7-mi. N of Reliance on Medicine Butte. Ownership: South Dakota Board of Directors for ETV. Sioux Falls-Mitchell DMA. BPEDT-20000217AAI. Grant Date: January 29, 2001.

Rapid City (Ch. 26 ETV)—KBHE-DT. Network Service: PBS. South Dakota Board of Directors for Educational Telecommunications, Box 5000, Dakota & Cherry Sts., Vermillion, SD 57069-5000. Web site: <http://www.sdpb.org>. Technical facilities: Channel No. 26 (542-548 MHz). 76.3-kw max. visual. Antenna: 620-ft. above av. terrain, 364-ft. above ground, 4199-ft. above sea level. Latitude 44° 03' 08" Longitude 103° 14' 34". Ownership: South Dakota Board of Directors for ETV. Personnel: Julie Andersen, Executive Director; Michelle Van Maanen, Television Director; Terry Spencer, Development Director; Carol Robertson, Promotions Director. Rapid City DMA. BPEDT-20000217AAB. Grant Date: March 2, 2001.

Rapid City (Ch. 16)—KCLO-DT. Network Service: CBS. Young Broadcasting of Rapid City Inc., 501 S. Phillips Ave., Sioux Falls, SD 57102. Phone: 605-336-1100. Technical facilities: Channel No. 16 (482-488 MHz). 38-kw max. visual. Antenna: 522-ft. above av. terrain, 390-ft. above ground. Latitude 44° 04' 13" Longitude 103° 15' 01". Transmitter: Skyline Dr. Ownership: Young Broadcasting Inc. (Group Owner). Rapid City DMA. BPCDT-19991021AAT. Grant Date: July 10, 2001.

Rapid City (Ch. 18)—KEVN-DT. Network Service: FOX. KEVN Inc., 705 Ashley Rd., Santa Barbara, CA 97108. Phone: 805-969-6664. Technical facilities: Channel No. 18 (494-500 MHz). 120-kw max. visual. Antenna: 594-ft. above av. terrain, 512-ft. above ground. Latitude 44° 04' 00" Longitude 103° 15' 01". Ownership: Mission TV LLC (Group Owner). Represented (sales): Millennium Sales & Marketing. Rapid City DMA. BPCDT-19991019ABB. Grant Date: December 2, 1999.

Rapid City (Ch. 2)—KOTA-DT. Network Service: ABC. Duhamel Broadcasting Enterprises, Box 1760, Rapid City, SD 57701-1760. Phone: 605-342-2000. Fax: 605-342-7305. Technical facilities: Channel No. 2 (54-60 MHz). 7.1-kw max. visual. Antenna: 607-ft. above av. terrain, 453-ft. above ground. Latitude 44° 04' 07" Longitude 103° 15' 03". Ownership: Duhamel Broadcasting Enterprises (Group Owner). Rapid City DMA. BPCDT-20010531ACP.

Reliance (Ch. 14)—KPLD-DT. Network Service: CBS. Young Broadcasting of Sioux Falls Inc., 501 S. Phillips Ave., Sioux Falls, SD 57102. Phone: 605-336-1100. Technical facilities: Channel No. 14 (470-476 MHz). 878-kw max. visual. Antenna: 1132-ft. above av. terrain, 692-ft. above ground. Latitude 43° 57' 57" Longitude 99° 36' 11". Ownership: Young Broadcasting Inc. (Group Owner). Sioux Falls-Mitchell DMA. BPCDT-19991021ABA. Grant Date: October 25, 2000.

Sioux Falls (Ch. 51)—KAUN-DT. Network Service: PAX. Rapid Broadcasting Co., Box 2B60, Rapid City, SD 57709. Phone: 605-336-3100. Fax: 605-338-5484. Technical facilities: Channel No. 51 (692-698 MHz). 200-kw max. visual. Antenna: 686-ft. above av. terrain, 783-ft. above ground, 1352-ft. above sea level. Latitude 43° 30' 19" Longitude 96° 34' 19". Transmitter: 1.4-mi. SW of Rowena. Ownership: Rapid City Broadcasting Co. Personnel: Jim Simpson, General Manager; John Bennett, Chief Engineer. Sioux Falls-Mitchell DMA. BPCDT-20010618AAI. Grant Date: June 29, 2001.

Sioux Falls (Ch. 24 ETV)—KCSO-DT. Network Service: PBS. South Dakota Board of Directors for Educational Telecommunications, Box 5000, Cherry & Dakota Sts., Vermillion, SD 57069-5000. Phone: 605-677-5861. Technical facilities: Channel No. 24 (530-536 MHz). 50-kw max. visual. Antenna: 171-ft. above av. terrain, 125-ft. above ground, 1624-ft. above sea level. Latitude 43° 31' 56" Longitude 96° 44' 20". Ownership: South Dakota Board of Directors for ETV. Personnel: Julie Andersen, General Manager; Michelle Van Maanen, Station Manager & Program Director; Kim Dhnoutka, General Sales Manager; Carol Robertson, Promotion Director; Deb Larson, Business Manager; Terry Spencer, Marketing Director. Sioux Falls-Mitchell DMA. BPEDT-20000217AAE. Grant Date: January 29, 2001.

Sioux Falls (Ch. 47)—KDLT-DT. Network Service: NBC. Red River Broadcast Co. LLC, Box 9115, Fargo, ND 58106. Studio: 3600 S. Westport Ave., Sioux Falls, SD 57106. Phone: 701-277-1515. Technical facilities: Channel No. 47 (664-674 MHz). 1000-kw max. visual. Antenna: 1995-ft. above av. terrain, 1965-ft. above ground. Latitude 43° 30' 18" Longitude 96° 33' 22". Ownership: Red River Broadcast Corp. (Group Owner). Represented (sales): Millennium Sales & Marketing. Sioux Falls-Mitchell DMA. BPCDT-19991101AEJ. Grant Date: January 22, 2001.

Sioux Falls (Ch. 32)—KELO-DT. Network Service: CBS. Young Broadcasting of Sioux Falls Inc., 501 S. Phillips Ave., Sioux Falls, SD 57102. Phone: 605-336-1100. Fax: 605-357-5530. Technical facilities: Channel No. 32 (576-584 MHz). 869-kw max. visual. Antenna: 1932-ft. above av. terrain, 1883-ft. above ground. Latitude 43° 31' 07" Longitude 96° 32' 05". Transmitter: Rowena. Ownership: Young Broadcasting Inc. (Group Owner). Sioux Falls-Mitchell DMA. BPCDT-19991021AAX.

Sioux Falls (Ch. 29)—KSFY-DT. Network Service: ABC. Elcom of South Dakota Inc., 300 N. Dakota Ave., Suite 100, Sioux Falls, SD 57102. Phone: 605-336-1300. Technical facilities: Channel No. 29 (560-566 MHz). 804-kw max. visual. Antenna: 1923-ft. above av. terrain, 1872-ft. above ground. Latitude 43° 31' 07" Longitude 96° 32' 05". Ownership: Raycom Media Inc. (Group Owner). Sioux Falls-Mitchell DMA. BPCDT-19991025ACR. Grant Date: December 7, 1999.

Sioux Falls (Ch. 7)—KTTW-DT. Network Service: FOX. Independent Communications Inc., Box 5103, Sioux Falls, SD 57117. Phone: 605-338-0017. Technical facilities: Channel No. 7 (174-180 MHz). 65-kw visual. Antenna: 413-ft. above av. terrain, 371-ft. above ground. Latitude 43° 29' 20" Longitude 96° 45' 40". Ownership: Independent Communications Inc. (Group Owner). Represented (sales): Continental Television Sales. Sioux Falls-Mitchell DMA. BPCDT-19991029ACY. Grant Date: February 5, 2001.

Vermillion (Ch. 34 ETV)—KUSD-DT. Network Service: PBS. South Dakota Board of Directors for Educational Telecommunications, Box 5000, Cherry & Dakota Sts., Vermillion, SD 57069-5000. Phone: 605-677-5861. Web site: <http://www.sdpb.org>. Technical facilities: Channel No. 34 (590-596 MHz). 1000-kw max. visual. Antenna: 669-ft. above av. terrain, 518-ft. above ground, 2028-ft. above sea level. Latitude 43° 03' 01" Longitude 96° 47' 01". Ownership: South Dakota Board of Directors for ETV. Personnel: Julie Andersen, Executive Director; Michelle Van Maanen, Television Director; Terry Spencer, Development Director; Carol Robertson, Promotions Director. Sioux Falls-Mitchell DMA. BPEDT-20000217AAF. Grant Date: January 29, 2001.

Tennessee

Chattanooga (Ch. 47)—WDEF-DT. Network Service: CBS. Media General Broadcasting Inc., 333 E. Franklin St., Richmond, VA 23219. Phone: 804-649-6000. Web site: <http://www.wdef.com>. Technical facilities: Channel No. 47 (668-674 MHz). 1000-kw max. visual. Antenna: 1234-ft. above av. terrain, 463-ft. above ground. Latitude 35° 08' 06" Longitude 85° 19' 25". Ownership: Media General Inc. (Group Owner). Represented (sales): Millennium Sales & Marketing. Personnel: Catherine Gugerty, General & Station Manager; Joe Cooper, General & Local Sales Manager; Scott Martin, National Sales Manager; Rick McClain, Chief Engineer; Kyle Brinkman, News Director; Doris Ellis, Program Director; Mike Newberry, Business Manager. Chattanooga DMA. BPCDT-19991025ACX. Grant Date: February 22, 2001.

Chattanooga (Ch. 40)—WDSI-DT. Network Service: FOX. WDSI License Corp., 225 City Line Ave., Suite 200, Bala Cynwyd, PA 19004. Phone: 610-934-7000. Technical facilities: Channel No. 40 (626-632 MHz). 75-kw max. visual. Antenna: 1148-ft. above av. terrain, 486-ft. above ground, 2457-ft. above sea level. Latitude 35° 12' 34" Longitude 85° 16' 39". Transmitter: 1129 Sawyer Cemetery Rd., Falling Water. Requests modification of CP for change to 1000-kw max. visual. BPCDT-990416KH. Ownership: Pegasus Communications Inc. (Group Owner). Chattanooga DMA. BPCDT-980825KG.

Chattanooga (Ch. 13)—WRCB-DT. Network Service: NBC. Sarkes Tarzian Inc., 900 Whitehall Rd., Chattanooga, TN 37405-3249. Phone: 423-267-5412. Technical facilities: Channel No. 13 (210-216 MHz). 34.8-kw max. visual. Antenna: 1099-ft. above av. terrain, 269-ft. above ground. Latitude 35° 09' 40" Longitude 85° 18' 51". Ownership: Sarkes Tarzian Inc. (Group Owner). Represented (sales): Continental Television Sales. Chattanooga DMA. BPCDT-20010502AAO. Grant Date: June 14, 2001.

Chattanooga (Ch. 29 ETV)—WTCL-DT. Network Service: PBS. Greater Chattanooga Public Television Corp., 4411 Amnicola Hwy., Chattanooga, TN 37406. Phone: 423-629-0045. Technical facilities: Channel No. 29 (560-565 MHz). 200-kw max. visual. Antenna: 1102-ft. above av. terrain, 410-ft. above ground. Latitude 35° 12' 26" Longitude 85° 16' 52". Ownership: Greater Chattanooga Public TV Corp. Chattanooga DMA. BPEDT-20000428ACQ. Grant Date: August 10, 2000.

Chattanooga (Ch. 35)—WTVC-DT. Network Service: ABC. Freedom-TV Sub Inc., Box 60028, Chattanooga, TN 37406. Studio: 4279 Benton Dr., Chattanooga, TN 37406. Phone: 423-756-5500. Fax: 423-756-7400. Technical facilities: Channel No. 35 (602-608 MHz). 200-kw max. visual. Antenna: 994-ft. above av. terrain, 184-ft. above ground, 2867-ft. above sea level. Latitude 35° 09' 38" Longitude 85° 19' 06". Requests modification of CP for change to 1001-ft. above av. terrain, 190-ft. above ground. BPCDT-20010411AAG. Ownership: Freedom Broadcasting Inc. (Group Owner). Chattanooga DMA. BPCDT-19991026ACM. Grant Date: February 8, 2000.

Tennessee—Digital Construction Permits & Applications

Cleveland (Ch. 42)—WFLI-DT. Network Service: UPN. Chattanooga Media Holdings LLC, 9333 Wilshire Blvd., Beverly Hills, CA 90210. Phone: 310-551-1900. Technical facilities: Channel No. 42 (638-644 MHz). 500-kw max. visual. Antenna: 1093-ft. above av. terrain, 2405-ft. above ground. Latitude 35° 12' 34" Longitude 85° 16' 39". Ownership: Lambert Broadcasting of Tennessee (Group Owner). Represented (legal): Dow, Lohnes & Albertson PLLC. Represented (engineering): Smith & Fisher. Chattanooga DMA. BPCDT-19991013ABS. Grant Date: February 1, 2001.

†Cookeville (Ch. 52 ETV)—WCTE-DT. Network Service: PBS. Upper Cumberland Broadcast Council, Box 2040, Cookeville, TN 38502. Phone: 931-528-2222. Technical facilities: Channel No. 52 (698-704 MHz). 15-kw max. visual. Antenna: 1395-ft. above av. terrain, 776-ft. above ground. Latitude 36° 10' 26" Longitude 85° 20' 37". Ownership: Upper Cumberland Broadcast Council. Nashville DMA. BPEDT-20000428ADC. Grant Date: February 22, 2001.

Cookeville (Ch. 36)—WNPX-DT. Network Service: PAX. Paxson Communications License Inc., 601 Clearwater Park Rd., West Palm Beach, FL 33401. Studio: 1281 N. Mt. Juliet Rd., Suite K, Mt. Juliet, TN 37122. Phone: 561-659-4122. Fax: 561-659-4754. Technical facilities: Channel No. 36 (602-608 MHz). 733-kw max. visual. Antenna: 1411-ft. above av. terrain, 1229-ft. above ground, 1959-ft. above sea level. Latitude 36° 15' 50" Longitude 86° 47' 39". Ownership: Paxson Communications Corp. (Group Owner). Represented (engineering): du Treil, Lundin & Rackley Inc. Personnel: Rick Hinds, General Manager; Tim Coucke, Chief Engineer; Phillip Crichtfield, Sales Manager. Nashville DMA. BPCDT-990602KE. Grant Date: February 22, 2001.

Crossville (Ch. 50)—WBXX-DT. Network Service: WBN. Acme Television Licenses of Tennessee LLC, 650 Town Center Dr., Suite 850, Costa Mesa, CA 92626. Phone: 423-777-9220. Technical facilities: Channel No. 50 (686-692 MHz). 375-kw max. visual. Antenna: 2359-ft. above av. terrain, 712-ft. above ground. Latitude 36° 06' 33" Longitude 84° 20' 17". Ownership: ACME Communications Inc. (Group Owner). Knoxville DMA. BPCDT-19991029AHS. Grant Date: January 16, 2001.

Greeneville (Ch. 38)—WEMT-DT. Network Service: FOX. Sinclair Communications Inc., 10706 Beaver Dam Rd., Cockeysville, MD 21030. Phone: 423-283-3900. E-mail: comments@wemt39.com. Web site: <http://www.wemt39.com>. Technical facilities: Channel No. 38 (614-620 MHz). 900-kw max. visual. Antenna: 2612-ft. above av. terrain, 141-ft. above ground, 4840-ft. above sea level. Latitude 36° 01' 24" Longitude 82° 42' 56". Transmitter: 8684 Viking Mountain Rd. Ownership: Sinclair Broadcast Group Inc. (Group Owner). Represented (sales): Millennium Sales & Marketing. Represented (legal): Shaw Pittman. Personnel: Leesa Wilcher, General Manager; Amy McClary, Local Sales Manager; Jimmy Denton, National Sales Manager; Jim Hartline, Chief Engineer; Wendy Wilder, Program Director; Tensesia Church, Promotion Director; Angela Corvin, Business Manager. Tri-Cities (Bristol, VA-Kingsport-Johnson City, TN) DMA. BPCDT-19991101AJR. Grant Date: May 24, 2001.

Grundy (Ch. 49)—WLFQ-DT. Network Service: Independent. Living Faith Ministries Inc., Box 151, Vansant, VA 24656. Phone: 540-676-3806. Technical facilities: Channel No. 49 (680-686 MHz). 1000-kw max. visual. Antenna: 2172-ft. above av. terrain, 167-ft. above ground. Latitude 36° 49' 47" Longitude 82° 04' 45". Ownership: Living Faith Ministries Inc. (Group Owner). Personnel: Michael D. Smith, General Manager; Marvin W. McGeorge, Sales Manager; Chuck Britt, Chief Engineer. Tri-Cities (Bristol, VA-Kingsport-Johnson City, TN) DMA. BPCDT-19991029AGK. Grant Date: February 23, 2001.

Hendersonville (Ch. 51)—WPGD-DT. Network Service: Independent. Trinity Broadcasting Network Inc., 2442 Michelle Dr., Tustin, CA 92780. Phone: 714-957-9699. Technical facilities: Channel No. 51 (692-698 MHz). 175-kw max. visual. Antenna: 1401-ft. above av. terrain, 1220-ft. above ground. Latitude 36° 15' 50" Longitude 86° 47' 39". Ownership: Trinity Broadcasting Network Inc. (Group Owner). Nashville DMA. BPCDT-19991101AHR. Grant Date: February 8, 2001.

Jackson (Ch. 43)—WBBJ-DT. Network Service: ABC. Tennessee Broadcasting Partners, 346 Muse St., Jackson, TN 38302. Phone: 901-424-4515. Technical facilities: Channel No. 43 (644-650 MHz). 920-kw max. visual. Vertical. Antenna: 994-ft. above av. terrain, 955-ft. above ground. Latitude 35° 38' 16" Longitude 88° 41' 33". Ownership: Bahakel Communications Ltd. (Group Owner). Represented (sales): Continental Television Sales. Jackson, TN DMA. BPCDT-19991013ABH. Grant Date: December 2, 1999.

Jackson (Ch. 39)—WJKT-DT (formerly WMTU-DT). Network Service: UPN. Clear Channel Broadcasting Licenses Inc., 200 Concord Plaza, Suite 600, San Antonio, TX 78216. Technical facilities: Channel No. 39 (620-626 MHz). 800-kw max. visual. Antenna: 971-ft. above av. terrain, 928-ft. above ground. Latitude 35° 47' 22" Longitude 89° 06' 14". Ownership: Clear Channel Broadcasting Inc. (Group Owner). Represented (sales): Millennium Sales & Marketing. Jackson, TN DMA. BPCDT-19991027ADE. Grant Date: March 10, 2000.

◆ **Jellico (Ch. 23)**—WPXK-DT. Network Service: PAX. Paxson Knoxville License Inc., 601 Clearwater Park Rd., West Palm Beach, FL 33401. Studio: 10427 Cogdill Rd., Suite 100, Knoxville, TN 37932. Phone: 561-659-4122. Fax: 561-659-4754. Technical facilities: Channel No. 23 (524-530 MHz). 18-kw max. visual. Antenna: 1995-ft. above av. terrain, 69-ft. above ground. Latitude 36° 11' 53" Longitude 84° 13' 51". Ownership: Paxson Communications Corp. (Group Owner). Personnel: C. Zachary Smith, Sales Manager. Knoxville DMA. BPCDT-19991027ACV.

Johnson City (Ch. 58)—WJHL-DT. Network Service: CBS. Media General Broadcasting Inc., 333 E. Franklin St., Richmond, VA 23219. Phone: 804-649-6000. Technical facilities: Channel No. 58 (734-740 MHz). 1000-kw max. visual. Antenna: 2270-ft. above av. terrain, 144-ft. above ground. Latitude 36° 25' 55" Longitude 82° 08' 15". Transmitter: Atop Holston Mountain, Carter County. Ownership: Media General Inc. (Group Owner). Personnel: Jack D. Dempsey, General Manager; Lamar Reid, General Sales Manager; Michael Moore, Chief Engineer; Christine Riser, News Director. Tri-Cities (Bristol, VA-Kingsport-Johnson City, TN) DMA. BPCDT-19991025ADN. Grant Date: February 22, 2001.

Kingsport (Ch. 27)—WKPT-DT. Network Service: ABC. Holston Valley Broadcasting Corp., Box WKPT, Kingsport, TN 37662. Studio: 222 Commerce St., Kingsport, TN 37660. Phone: 423-246-

9578. Technical facilities: Channel No. 27 (548-554 MHz). 200-kw max. visual. Antenna: 2293-ft. above av. terrain, 177-ft. above ground. Latitude 36° 25' 52" Longitude 82° 08' 17". News Services: AP, ABC NewsOne. Ownership: Glenwood Communications Corp. Represented (legal): Dennis J. Kelly. Tri-Cities (Bristol, VA-Kingsport-Johnson City, TN) DMA. BPCDT-19991029ABD. Grant Date: November 9, 2000.

Knoxville (Ch. 26)—WATE-DT. Network Service: ABC. WATE GP, Box 2349, Knoxville, TN 37901. Studio: 1306 Broadway NE, Knoxville, TN 37901. Phone: 423-637-6666. Web site: <http://www.wate.com>. Technical facilities: Channel No. 26 (542-548 MHz). 898-kw max. visual. Antenna: 1503-ft. above av. terrain, 1126-ft. above ground. Latitude 36° 00' 13" Longitude 83° 56' 34". News Services: ABC NewsOne, AP, Conus. Ownership: Young Broadcasting Inc. (Group Owner). Personnel: Jan Wade, General Manager; Bob Williams, Chief Engineer; Stephen Hayes, Local Sales Manager; John Higdon, National Sales Manager; Brian Trauring, News Director; John Pennington, Promotion & Marketing Director; Teresa Sylvia, Business Manager. Knoxville DMA. BPCDT-19991021AAU. Grant Date: April 7, 2000.

Knoxville (Ch. 31)—WBIR-DT. Network Service: NBC. Gannett Pacific Corp., 1513 Hutchison Ave., Knoxville, TN 37917. Phone: 423-637-1010. Technical facilities: Channel No. 31 (572-578 MHz). 760-kw max. visual. Antenna: 1786-ft. above av. terrain, 1463-ft. above ground. Latitude 36° 00' 19" Longitude 83° 56' 23". Ownership: Gannett Broadcasting Group (Group Owner). Knoxville DMA. BPCDT-20000501ADC. Grant Date: February 5, 2001.

† **Knoxville (Ch. 17 ETV)**—WKOP-DT. Network Service: PBS. East Tennessee Public Communications Corp., 1611 E. Magnolia Ave., Knoxville, TN 37917. Phone: 423-595-0220. Technical facilities: Channel No. 17 (488-494 MHz). 100-kw max. visual. Antenna: 1588-ft. above av. terrain, 1201-ft. above ground. Latitude 36° 00' 13" Longitude 83° 56' 35". Ownership: East Tennessee Public Communications Corp. Knoxville DMA. BPEDT-20000426ABR. Grant Date: May 17, 2001.

◆ **Knoxville (Ch. 34)**—WTNZ-DT. Network Service: FOX. Raycom America Inc., Bldg. D, No. 300, 9000 Executive Park Dr., Knoxville, TN 37923. Phone: 865-693-4343. Fax: 865-691-6770. Technical facilities: Channel No. 34 (590-596 MHz). 460-kw max. visual. Antenna: 1736-ft. above av. terrain, 1356-ft. above ground. Latitude 36° 00' 13" Longitude 83° 56' 36". Ownership: Raycom Media Inc. (Group Owner). Personnel: Rick Lipps, General Manager; Tom Thielmann, Chief Engineer; John Hayes, Sales Manager. Knoxville DMA. BPCDT-19991029AFI.

Knoxville (Ch. 30)—WVLT-DT. Network Service: CBS. WVLT Licensee Corp., Box 59088, Knoxville, TN 37950-9088. Studio: 6516 Papermill Dr., Knoxville, TN 37919. Phone: 865-450-8888. Fax: 865-450-9663. Technical facilities: Channel No. 30 (566-572 MHz). 414-kw max. visual. Antenna: 1780-ft. above av. terrain, 1396-ft. above ground. Latitude 36° 00' 13" Longitude 83° 56' 35". Transmitter: 1100 Sharp's Ridge Rd. News Services: AP, CBS Newspath, CNN Newsource. Ownership: Gray Communications Systems Inc. (Group Owner). Represented (sales): Continental Television Sales. Represented (legal): Robert A. Beizer. Represented (engineering): Cavelli, Mertz & Davis Inc. Personnel: Christopher Baker, General Manager; Doug Stallald, Chief Engineer; Mike Prescott, Sales Manager. Knoxville DMA. BPCDT-19990921AAL. Grant Date: July 13, 2001.

◆ **Lebanon (Ch. 44)**—WJFB-DT. Network Service: Independent. Bryant Communications Inc., 200 E. Spring St., Lebanon, TN 37087. Phone: 615-444-8206. Fax: 615-444-7592. Technical facilities: Channel No. 44 (650-656 MHz). 1000-kw max. visual. Antenna: 528-ft. above av. terrain, 259-ft. above ground. Latitude 36° 09' 13" Longitude 86° 22' 46". Ownership: Bryant Broadcasting Co. Personnel: Pat Bryant, General Manager; Dale Howard, Chief Engineer. Nashville DMA. BPCDT-19991028AFA.

† **Lexington (Ch. 47 ETV)**—WLJT-DT. Network Service: PBS. West Tennessee Public TV Council, Box 966, Martin, TN 32837. Phone: 731-587-7561. Fax: 731-587-7566. Web site: <http://www.wljt.org>. Technical facilities: Channel No. 47 (668-674 MHz). 1.5-kw max. visual. Antenna: 499-ft. above av. terrain, 299-ft. above ground, 968-ft. above sea level. Latitude 35° 42' 12" Longitude 88° 36' 10". Transmitter: 12.5-mi. NW of Lexington. Satellite Earth Station: Andrew, 3.7-meter; General Instrument receivers. Ownership: West Tennessee Public TV Council Inc. Personnel: John E. Harris III, General Manager; Don Hill, General Sales Manager & Marketing Director; Wally Swigert, Chief Engineer; Katrina Cobb, Program & Promotion Director; Monica Shumake, Business Manager. Jackson, TN DMA. BPEDT-20000501AHI. Grant Date: February 22, 2001.

Memphis (Ch. 53)—WHBQ-DT. Network Service: FOX. Fox Television Stations Inc., 5151 Wisconsin Ave. NW, Washington, DC 20016. Phone: 202-895-3088. Technical facilities: Channel No. 53 (704-710 MHz). 1000-kw max. visual. Antenna: 768-ft. above av. terrain, 801-ft. above ground. Latitude 35° 10' 29" Longitude 89° 50' 43". Satellite Earth Station: Andrew, 7-meter C-band. Ownership: Fox Television Stations Inc. (Group Owner). Represented (sales): Fox Television Sales. Personnel: John Koski, Vice President & General Manager; RaMona Alexander, General Sales Manager; Richard Bunard, Local Sales Manager; Kim Moore, National Sales Manager; David Brant, Chief Engineer; Bryan McGruder, News Director; Paul Sloan, Promotion Director; Sheri Germain, Business Manager; Cassie Davis, Marketing Director. Memphis DMA. BPCDT-19990929ABG. Grant Date: November 30, 1999.

† **Memphis (Ch. 29 ETV)**—WKNO-DT. Network Service: PBS. Mid-South Public Communications Foundation, 900 Getwell Rd., Memphis, TN 38111. Phone: 901-458-2521. Technical facilities: Channel No. 29 (560-566 MHz). 1000-kw max. visual. Antenna: 1004-ft. above av. terrain, 974-ft. above ground. Latitude 35° 09' 16" Longitude 89° 49' 20". Transmitter: 7192 Raleigh LaGrange Rd. Satellite Earth Station: 6.1-meter Ku-band; General Instrument receivers. Multichannel TV Sound: Stereo and separate audio program. Ownership: Mid-South Public Communications Foundation. Personnel: Michael J. LaBonia, General Manager; Russ A. Abernathy, Station Manager & Chief Engineer; Charles McLarty, General Sales Manager; Debi Robertson, Program Director. Memphis DMA. BPEDT-20000425AAO. Grant Date: February 1, 2001.

Memphis (Ch. 31)—WLMT-DT. Network Service: UPN. TV Marketing Group of Memphis Inc., 2701 Union Extended, Suite 100, Memphis, TN 38112. Phone: 901-323-2430. Technical facilities: Channel No. 31 (572-578 MHz). 1000-kw max. visual. Antenna: 1050-ft. above av. terrain, 1102-ft.

above ground. Latitude 35° 16' 33" Longitude 89° 46' 38". Ownership: Clear Channel Broadcasting Inc. (Group Owner). Represented (sales): Millennium Sales & Marketing. Memphis DMA. BPCDT-19991027ABL. Grant Date: May 3, 2001.

Memphis (Ch. 52)—WMC-DT. Network Service: NBC. Raycom America Inc., 1960 Union Ave., Memphis, TN 38104. Phone: 901-726-0555. Technical facilities: Channel No. 52 (698-704 MHz). 790-kw max. visual. Antenna: 1119-ft. above av. terrain, 1170-ft. above ground. Latitude 35° 16' 33" Longitude 89° 46' 38". Ownership: Raycom Media Inc. (Group Owner). Memphis DMA. BPCDT-19991025ADE. Grant Date: January 24, 2001.

Memphis (Ch. 25)—WPTY-DT. Network Service: ABC. Clear Channel Broadcasting Licenses Inc., 200 Concord Plaza, Suite 600, San Antonio, TX 78216. Phone: 210-822-2828. Technical facilities: Channel No. 25 (536-542 MHz). 1000-kw max. visual. Antenna: 1050-ft. above av. terrain, 1102-ft. above ground, 250-ft. above sea level. Latitude 35° 16' 33" Longitude 89° 46' 38". Ownership: Clear Channel Broadcasting Inc. (Group Owner). Represented (sales): Millennium Sales & Marketing. Memphis DMA. BPCDT-19990914AAC. Grant Date: June 1, 2001.

Memphis (Ch. 51)—WPXX-DT. Network Service: PAX. Flinn Broadcasting Corp., 188 S. Bellevue, Suite 222, Memphis, TN 38104. Phone: 901-384-9324. Technical facilities: Channel No. 51 (692-698 MHz). 1000-kw max. visual. Antenna: 978-ft. above av. terrain, 988-ft. above ground, 1270-ft. above sea level. Latitude 35° 12' 41" Longitude 89° 48' 54". Ownership: Flinn Broadcasting Corp. (Group Owner). Memphis DMA. BPCDT-990514KE. Grant Date: November 24, 2000.

Memphis (Ch. 28)—WREG-DT. Network Service: CBS. New York Times Management Services, 2202 N. Westshore Blvd., Suite 370, Tampa, FL 33607. Phone: 813-864-6000. Technical facilities: Channel No. 28 (554-560 MHz). 906-kw max. visual. Antenna: 1027-ft. above av. terrain, 1047-ft. above ground, 1319-ft. above sea level. Latitude 35° 10' 52" Longitude 89° 49' 56". Transmitter: 2105 Charles Bryan Rd. Ownership: The New York Times Co. (Group Owner). Represented (sales): Eagle Television Sales. Memphis DMA. BPCDT-981116KF. Grant Date: February 9, 1999.

Murfreesboro (Ch. 38)—WHTN-DT. Network Service: Independent. Christian Television Network Inc., 14346 Lebanon Rd., Old Hickory, TN 37138. Phone: 615-754-0039. Technical facilities: Channel No. 38 (614-620 MHz). 183.2-kw max. visual. Antenna: 820-ft. above av. terrain, 850-ft. above ground. Latitude 36° 04' 58" Longitude 86° 25' 52". Ownership: Christian Television Corp. Inc. (Group Owner). Nashville DMA. BPCDT-19991019ABI. Grant Date: October 11, 2000.

Nashville (Ch. 27)—WKRN-DT. Network Service: ABC. WKRN GP, 441 Murfreesboro Rd., Nashville, TN 37210. Phone: 615-248-7222. Technical facilities: Channel No. 27 (548-554 MHz). 946-kw max. visual. Antenna: 1348-ft. above av. terrain, 902-ft. above ground, 2008-ft. above sea level. Latitude 36° 02' 50" Longitude 86° 49' 49". Transmitter: 1406 Old Hickory Blvd. Ownership: Young Broadcasting Inc. (Group Owner). Represented (legal): Wiley, Rein & Fielding. Represented (engineering): Cohen, Dippell & Everist PC. Personnel: Michael Sechrist, General Manager; Mark Arminio, General Sales Manager; Connie Sullivan, Local Sales Manager; Brian Mayfield, National Sales Manager; Gene Parker, Chief Engineer; Matthew Zelkind, News Director; Michelle Dube, Program, Promotion & Marketing Director; Kathy McElroy, Business Manager. Nashville DMA. BPCDT-981215KF. Grant Date: January 26, 1999.

◆ **Nashville (Ch. 23)**—WNAB-DT. Network Service: WBN. Nashville License Holdings LLC, 1999 Avenue of the Stars, Suite 500, Los Angeles, CA 90067. Phone: 310-551-1900. Technical facilities: Channel No. 23 (524-530 MHz). 350-kw max. visual. Antenna: 1401-ft. above av. terrain, 1220-ft. above ground. Latitude 36° 15' 50" Longitude 86° 47' 39". Ownership: Lambert Broadcasting of Tennessee (Group Owner). Nashville DMA. BPCDT-19991014ABF.

† **Nashville (Ch. 46 ETV)**—WNPT-DT. Network Service: PBS. WDCN Public Television Inc., 161 Rains Ave., Nashville, TN 37203-2330. Phone: 615-259-9325. Web site: <http://www.wnpt.org>. Technical facilities: Channel No. 46 (662-668 MHz). 963.5-kw max. visual. Antenna: 1348-ft. above av. terrain, 902-ft. above ground, 2008-ft. above sea level. Latitude 36° 02' 50" Longitude 86° 49' 49". Transmitter: 1406 Old Hickory Rd. Ownership: WDCN Public Television Corp. Nashville DMA. BPEDT-20000403AAU. Grant Date: August 10, 2000.

Nashville (Ch. 10)—WSMV-DT. Network Service: NBC. Meredith Corp., 5700 Knob Rd., Nashville, TN 37209. Phone: 615-353-2232. Technical facilities: Channel No. 10 (192-198 MHz). 42.4-kw visual. Antenna: 1360-ft. above av. terrain, 1260-ft. above ground, 675-ft. above sea level. Latitude 36° 08' 27" Longitude 86° 51' 56". Ownership: Meredith Corp. (Group Owner). Nashville DMA. BPCDT-990728LE. Grant Date: November 30, 1999.

Nashville (Ch. 56)—WTVF-DT. Network Service: CBS. News-Channel 5 Network LP, 474 James Robertson Pkwy., Nashville, TN 37219. Phone: 615-244-5000. Technical facilities: Channel No. 56 (722-728 MHz). 405-kw max. visual. Antenna: 1329-ft. above av. terrain, 1066-ft. above ground. Latitude 36° 16' 05" Longitude 86° 47' 16". Ownership: Landmark Communications Inc. (Group Owner). Represented (sales): Eagle Television Sales. Nashville DMA. BPCDT-19991006AAK. Grant Date: November 30, 1999.

Nashville (Ch. 21)—WUXP-DT. Network Service: UPN. Mission Broadcasting Inc., 544 Red Rock, Wadsworth, OH 44281. Phone: 330-335-8808. Technical facilities: Channel No. 21 (512-518 MHz). 1000-kw max. visual. Antenna: 1411-ft. above av. terrain, 1227-ft. above ground. Latitude 36° 15' 50" Longitude 86° 47' 39". Requests modification of CP for change to 1355-ft. above av. terrain, 1155-ft. above ground. BPCDT-20010525AAJ. Ownership: Mission Broadcasting Inc. (Group Owner). Represented (sales): Millennium Sales & Marketing. Nashville DMA. BPCDT-19991101AKK. Grant Date: March 7, 2001.

◆ **Nashville (Ch. 15)**—WZTV-DT. Network Service: FOX. Sullivan Broadcasting Co. II Inc., 18 Newbury St., Boston, MA 02116. Phone: 615-259-5617. Technical facilities: Channel No. 15 (476-482 MHz). 1000-kw max. visual. Antenna: 1424-ft. above av. terrain, 1224-ft. above ground. Latitude 36° 15' 50" Longitude 86° 47' 39". Ownership: Sullivan Broadcasting Co. (Group Owner). Represented (sales): Millennium Sales & Marketing. Nashville DMA. BPCDT-19991101ADI.

† **Sneedville (Ch. 41 ETV)**—WSJK-DT. Network Service: PBS. East Tennessee Public Communications Corp., 1611 E. Magnolia Ave., Knoxville, TN 37917. Phone: 423-595-0220. Technical facilities: Channel No. 41 (632-638 MHz). 735-kw max. visual. Antenna: 1437-ft. above av. terrain, 174-ft. above ground. Latitude 36° 22' 52" Longitude 83° 10' 54". Ownership: East Tennessee Communications Corp. Knoxville DMA. BPEDT-20000426ABS. Grant Date: February 1, 2001.

Texas

◆ **Abilene (Ch. 29)**—KRBC-DT. Network Service: NBC. STC License Co., 4510 S. 14th St., Abilene, TX 79605. Phone: 915-692-4242. Technical facilities: Channel No. 29 (560-566 MHz). 111-kw max. visual. Antenna: 709-ft. above av. terrain, 344-ft. above ground. Latitude 32° 17' 06" Longitude 99° 44' 23". Ownership: Sunrise Television Partners LP (Group Owner). Station is managed by Smith Broadcasting Partners LP (Group Owner). Abilene-Sweetwater DMA. BPCDT-19991015ABI. Grant Date: December 2, 1999.

Abilene (Ch. 11)—KTAB-DT. Network Service: CBS. Nexstar Broadcasting of Abilene LLC, 200 Abington Executive Park, Suite 201, Clarks Summit, PA 18411. Phone: 570-586-5400. Technical facilities: Channel No. 11 (198-204 MHz). 2.5-kw max. visual. Antenna: 1545-ft. above av. terrain, 705-ft. above ground. Latitude 41° 10' 58" Longitude 75° 52' 26". Ownership: Nexstar Broadcasting Group LLC (Group Owner). Abilene-Sweetwater DMA. BPCDT-19991104AAU. Grant Date: February 22, 2001.

Abilene (Ch. 20)—KTXS-DT. Network Service: ABC. Abilene-Sweetwater Broadcasting Co., Box 2997, Abilene, TX 79604. Phone: 915-677-2281. Technical facilities: Channel No. 20 (506-512 MHz). 146-kw max. visual. Antenna: 1152-ft. above av. terrain, 751-ft. above ground. Latitude 32° 24' 47" Longitude 100° 06' 24". Ownership: Lamco Communications Inc. (Group Owner). Abilene-Sweetwater DMA. BPCDT-19991027ABO.

Alvin (Ch. 36)—KHSB-DT. Network Service: HSN. Univision Partnership of Houston, 1999 Avenue of the Stars, Suite 3050, Los Angeles, CA 90067. Phone: 212-413-6720. Technical facilities: Channel No. 36 (602-608 MHz). 1000-kw max. visual. Antenna: 1964-ft. above av. terrain, 1950-ft. above ground. Latitude 29° 34' 15" Longitude 95° 30' 37". Ownership: Univision Communications Inc. (Group Owner). Represented (legal): Shaw Pittman. Houston DMA. BPCDT-19991027ACC. Grant Date: October 31, 2000.

† **Amarillo (Ch. 21 ETV)**—KACV-DT. Network Service: PBS. Amarillo Junior College District, Box 447, Amarillo, TX 79178. Phone: 806-371-5124. Technical facilities: Channel No. 21 (512-518 MHz). 1000-kw max. visual. Antenna: 1317-ft. above av. terrain, 1270-ft. above ground, 4701-ft. above sea level. Latitude 35° 20' 33" Longitude 101° 49' 21". Transmitter: 1.4-mi. NNE of US 87 & Givens Ave. Ownership: Amarillo Junior College District. Amarillo DMA. BPEDT-20000417ABM. Grant Date: January 29, 2001.

Amarillo (Ch. 42)—KAMR-DT. Network Service: NBC. Quorum of Amarillo License LLC, 18 Newbury St., Boston, MA 02116. Phone: 806-383-3321. Technical facilities: Channel No. 42 (638-644 MHz). 1000-kw max. visual. Antenna: 489-ft. above av. terrain, 489-ft. above ground. Latitude 42° 17' 26" Longitude 89° 09' 51". Ownership: Quorum Broadcast Holdings Inc. (Group Owner). Amarillo DMA. BPCDT-19991029ADB. Grant Date: January 16, 2001.

Amarillo (Ch. 15)—KCIT-DT. Network Service: FOX. Mission Broadcasting of Amarillo License Inc., 544 Red Rock, Wadsworth, OH 44281. Studio: 1015 S. Fillmore, Amarillo, TX 79101. Phone: 330-335-8808. Fax: 806-381-2943. Technical facilities: Channel No. 15 (476-482 MHz). 925-kw max. visual. Antenna: 1522-ft. above av. terrain, 1460-ft. above ground. Latitude 35° 20' 33" Longitude 101° 49' 21". Ownership: Mission Broadcasting Inc. (Group Owner). Represented (sales): Millennium Sales & Marketing. Personnel: Ken Bowman, General Manager; Tim Sturgess, Sales Manager; Joe Barton, Chief Engineer. Amarillo DMA. BPCDT-19991029AIB. Grant Date: January 16, 2001.

Amarillo (Ch. 23)—KVII-DT. Network Service: ABC. Marsh Media Inc., One Broadcast Center, Amarillo, TX 79101. Phone: 806-373-1787. Technical facilities: Channel No. 23 (524-530 MHz). 658-kw max. visual. Antenna: 1608-ft. above av. terrain, 1486-ft. above ground. Latitude 35° 22' 30" Longitude 101° 52' 56". Ownership: Marsh Media Inc. (Group Owner). Represented (sales): Continental Television Sales. Amarillo DMA. BPCDT-19991029ACE. Grant Date: March 10, 2000.

Arlington (Ch. 42)—KPXD-DT. Network Service: PAX. United Broadcast Group II Inc., 601 Clearwater Park Rd., West Palm Beach, FL 33401. Studio: 800 W. Airport Freeway, Suite 750, Irving, TX 75062. Phone: 561-659-4122. Fax: 561-659-4754. Technical facilities: Channel No. 42 (638-644 MHz). 1000-kw max. visual. Antenna: 1207-ft. above av. terrain, 1000-ft. above ground. Latitude 32° 35' 25" Longitude 96° 58' 23". Ownership: Paxson Communications Corp. (Group Owner). Personnel: Brian Duffy, General Manager; Kent O. Matthew, Chief Engineer. Dallas-Fort Worth DMA. BPCDT-19990914AAD. Grant Date: October 11, 2000.

Austin (Ch. 43)—KEYE-DT. Network Service: CBS. KTVT Broadcasting Co. LP, 600 New Hampshire Ave. NW, Suite 1200, Washington, DC 20037-2403. Phone: 202-457-4514. Technical facilities: Channel No. 43 (644-650 MHz). 82.7-kw max. visual. Antenna: 1289-ft. above av. terrain, 1267-ft. above ground. Latitude 30° 19' 07.30" Longitude 97° 48' 04.00". Ownership: Viacom International Inc. (Group Owner). Austin DMA. BPCDT-19991101ABZ. Grant Date: February 23, 2001.

† **Austin (Ch. 22 ETV)**—KLRIU-DT. Network Service: PBS. Capital of Texas Public Telecommunications Council, Box 7158, Austin, TX 78713. Phone: 512-471-4811. Technical facilities: Channel No. 22 (518-524 MHz). 59.9-kw max. visual. Antenna: 1132-ft. above av. terrain, 994-ft. above ground, 1844-ft. above sea level. Latitude 30° 19' 33" Longitude 97° 47' 58". Ownership: Capital of Texas Public Telecommunications Council. Austin DMA. BPEDT-980528KE. Grant Date: July 11, 2000.

Austin (Ch. 49)—KNVA-DT. Network Service: WBN. 54 Broadcasting Inc., Box 684647, Austin, TX 78768. Phone: 512-478-5400. Fax: 512-476-1520. Web site: <http://www.knva.com>. Technical facilities: Channel No. 49 (680-686 MHz). 500-kw max. visual. Antenna: 1299-ft. above av. terrain,

1161-ft. above ground. Latitude 30° 19' 33" Longitude 97° 47' 58". Ownership: Balcones Broadcasting Ltd. Personnel: Mark Goldberg, General Manager; Gail Brekke, Station Manager & Program Director; Patricia Niekamp, General Sales Manager; Steve Calkins, Local Sales Manager; Allen Koch, National Sales Manager; Mark Dunham, Chief Engineer; Wendy McMahon, Promotion & Marketing Director; Anne Peterson, Business Manager. Austin DMA. BPCDT-19991025ADB. Grant Date: May 7, 2001.

◆ **Austin (Ch. 56)**—KTBC-DT. Network Service: FOX. KTBC License Inc., 5151 Wisconsin Ave. NW, Washington, DC 20016. Phone: 202-895-3088. Technical facilities: Channel No. 56 (722-728 MHz). 1000-kw max. visual. Antenna: 1178-ft. above av. terrain, 988-ft. above ground. Latitude 30° 18' 35" Longitude 97° 47' 34". Ownership: Fox Television Stations Inc. (Group Owner). Austin DMA. BPCDT-19990928AAZ.

◆ **Austin (Ch. 33)**—KVUE-DT. Network Service: ABC. KVUE Television Inc., 3201 Steck Ave., Austin, TX 78757. Phone: 512-459-6521. Technical facilities: Channel No. 33 (584-590 MHz). 200-kw max. visual. Antenna: 1293-ft. above av. terrain, 1192-ft. above ground. Latitude 30° 19' 18.60" Longitude 97° 48' 11.60". Ownership: Belo Corp. (Group Owner). Personnel: Patti C. Smith, General Manager; Sarah Smith, Sales Manager; Mike Wenglar, Chief Engineer. Austin DMA. BPCDT-19991025ADW.

◆ **Austin (Ch. 21)**—KXAN-DT. Network Service: NBC. KXAN Inc., Box 490, Austin, TX 78767. Phone: 512-476-3636. Technical facilities: Channel No. 21 (512-518 MHz). 700-kw max. visual. Antenna: 1299-ft. above av. terrain, 1165-ft. above ground. Latitude 30° 19' 33" Longitude 97° 47' 58". Ownership: LIN Television Corp. (Group Owner). Austin DMA. BPCDT-19991018AAR.

Baytown (Ch. 41)—KAZH-DT. Network Service: Independent. Pappas Telecasting of Houston, 500 S. Chinoweth Rd., Visalia, CA 93277. Phone: 559-733-7800. Technical facilities: Channel No. 41 (632-638 MHz). 1000-kw max. visual. Antenna: 1955-ft. above av. terrain, 1941-ft. above ground. Latitude 29° 34' 15" Longitude 95° 30' 37". Ownership: Pappas Telecasting Companies (Group Owner). Houston DMA. BPCDT-19991101ADZ. Grant Date: May 2, 2001.

Beaumont (Ch. 50)—KBMT-DT. Network Service: ABC. Channel 12 of Beaumont Inc., Box 1550, Beaumont, TX 77704. Phone: 409-833-7512. Technical facilities: Channel No. 50 (686-692 MHz). 230-kw max. visual. Antenna: 905-ft. above av. terrain, 900-ft. above ground. Latitude 30° 11' 24.00" Longitude 93° 53' 15.10". Ownership: McKinnon Broadcasting Co. (Group Owner). Represented (sales): Continental Television Sales. Beaumont-Port Arthur DMA. BPCDT-19991012ABM. Grant Date: March 6, 2001.

Beaumont (Ch. 21)—KFDM-DT. Network Service: CBS. Freedom Broadcasting of Texas, Box 7218, Beaumont, TX 77726. Phone: 409-892-6622. Technical facilities: Channel No. 21 (512-518 MHz). 50-kw max. visual. Antenna: 833-ft. above av. terrain, 820-ft. above ground. Latitude 30° 08' 24" Longitude 93° 58' 44". Ownership: Freedom Broadcasting Inc. (Group Owner). Beaumont-Port Arthur DMA. BPCDT-19991006AAM. Grant Date: December 9, 1999.

† **Beaumont (Ch. 33 ETV)**—KITU-DT. Network Service: ETV. Community Educational Television Inc., Box 721582, Houston, TX 77272. Phone: 281-561-5828. Technical facilities: Channel No. 33 (584-590 MHz). 500-kw max. visual. Antenna: 1047-ft. above av. terrain, 1029-ft. above ground. Latitude 30° 10' 41" Longitude 93° 54' 26". Ownership: Community Educational Television Inc. Beaumont-Port Arthur DMA. BPCDT-19991029AGB. Grant Date: November 9, 2000.

† **Belton (Ch. 47 ETV)**—KNCT-DT. Network Service: PBS. Central Texas College, Box 1800, Killeen, TX 76540. Phone: 254-526-1176. E-mail: knct@ctcd.cc.tx.us. Web site: <http://www.knct.org>. Technical facilities: Channel No. 47 (668-674 MHz). 200-kw max. visual. Antenna: 1289-ft. above av. terrain, 1118-ft. above ground. Latitude 30° 59' 08" Longitude 97° 37' 51". Ownership: Central Texas College. Personnel: Max Rudolph, General Manager; Steve Sulzer, Chief Engineer; Ruth Wedergren, Program Director; Fred McNeilly, Promotion Director. Waco-Temple-Bryan DMA. BPCDT-20000420AAD. Grant Date: February 1, 2001.

Big Spring (Ch. 33)—KWAB-DT. Network Service: NBC. Midessa Television Co., Box 60150, Midland, TX 79711. Phone: 915-263-4901. Technical facilities: Channel No. 33 (584-590 MHz). 1000-kw max. visual. Antenna: 322-ft. above av. terrain, 426-ft. above ground. Latitude 32° 15' 14" Longitude 101° 26' 44". Ownership: Drewry Communications (Group Owner). Odessa-Midland DMA. BPCDT-19991029ABC. Grant Date: July 13, 2001.

◆ **Brownsville (Ch. 24)**—KVEO-DT. Network Service: NBC. ComCorp of Texas License Corp., 700 St. Johns St., Suite 300, Lafayette, LA 70501. Phone: 318-237-1142. Technical facilities: Channel No. 24 (530-536 MHz). 200-kw max. visual. Antenna: 1460-ft. above av. terrain, 1460-ft. above ground. Latitude 26° 06' 01" Longitude 97° 50' 18". Ownership: Communications Corp. of America (Group Owner). Represented (sales): Millennium Sales & Marketing. Harlingen-Weslaco-Brownsville-McAllen DMA. BPCDT-19991018AAY.

Bryan (Ch. 59)—KBTX-DT. Network Service: CBS. KWTX-KBTX License Corp., 9th Floor, 300 Delaware Ave., Wilmington, DE 19801. Phone: 409-846-7777. Technical facilities: Channel No. 59 (740-746 MHz). 988.6-kw max. visual. Antenna: 1565-ft. above av. terrain, 1525-ft. above ground. Latitude 30° 33' 16" Longitude 96° 01' 51". Ownership: Gray Communications Systems Inc. (Group Owner). Represented (sales): Millennium Sales & Marketing. Waco-Temple-Bryan DMA. BPCDT-19991026ACP. Grant Date: June 2, 2000.

Bryan (Ch. 29)—KYLE-DT. Network Service: WBN. ComCorp of Bryan License Corp., 700 St. Johns St., Suite 300, Lafayette, LA 70501. Phone: 318-237-1142. Technical facilities: Channel No. 29 (560-566 MHz). 50-kw max. visual. Antenna: 722-ft. above av. terrain, 640-ft. above ground. Latitude 30° 41' 18" Longitude 96° 25' 35". Ownership: Communications Corp. of America (Group Owner). Represented (sales): Continental Television Sales. Waco-Temple-Bryan DMA. BPCDT-19991018ABD. Grant Date: February 22, 2001.

† **College Station/Bryan (Ch. 12 ETV)**—KAMU-DT. Network Service: PBS. Texas A & M U., Houston & Russell Sts., College Station, TX 77846-4244. Phone: 979-845-5611. Fax: 979-845-1643. Web site: <http://www.kamu-tv.tamu.edu>. Technical facilities: Channel No. 12 (204-210 MHz). 3.2-kw max. visual. Antenna: 344-ft. above av. terrain, 344-ft. above ground, 659-ft. above sea level. Latitude 30° 37' 47" Longitude 96° 20' 33". Transmitter: Hensel Park, Texas A & M U. campus. Ownership: Texas A & M U. Personnel: Rod Zent, General Manager; Jon Bennett, Station Manager, Program & Promotion Director; Elaine Hoyak, General Sales Manager & Marketing Director; Ken Nelson, Chief Engineer; Anjel Vaughn, Business Manager; Wayne Pecena, Engineering Director. Waco-Temple-Bryan DMA. BPCDT-20000411ABB. Grant Date: January 29, 2001.

Conroe (Ch. 5)—KPXB-DT. Network Service: PAX. Paxson Houston Licensee Inc., 601 Clearwater Rd., West Palm Beach, FL 33401. Studio: 256 N. Sam Houston Pkwy E., Suite 49, Houston, TX 77060. Phone: 561-659-4122. Fax: 561-659-4754. Technical facilities: Channel No. 5 (76-82 MHz). 8-kw visual. Antenna: 1978-ft. above av. terrain, 1956-ft. above ground, 2031-ft. above sea level. Latitude 29° 33' 44" Longitude 95° 30' 35". Ownership: Paxson Communications Corp. (Group Owner). Personnel: Carol Wright-Holzhauser, General Manager; Mike Kay, Sales Manager; Bob Mardock, Chief Engineer. Houston DMA. BPCDT-990719KF. Grant Date: April 9, 2001.

Conroe (Ch. 42)—KTBU-DT. Network Service: Independent. Humanity Interested Services Media Inc., 2080 Longmire Rd., Conroe, TX 77304. Phone: 409-441-4954. Technical facilities: Channel No. 42 (638-644 MHz). 155.3-kw max. visual. Antenna: 1804-ft. above av. terrain, 1791-ft. above ground. Latitude 30° 13' 53" Longitude 95° 07' 26". Ownership: Humanity Interested Services Media Inc. Houston DMA. BPCDT-19991101ALJ. Grant Date: February 1, 2001.

◆ **Corpus Christi (Ch. 27)**—KORO-DT. Network Service: Univision. Entravision Holdings LLC, 801 N. Jackson, McAllen, TX 78504. Phone: 310-820-5355. Technical facilities: Channel No. 27 (548-554 MHz). 1000-kw max. visual. Antenna: 943-ft. above av. terrain, 934-ft. above ground. Latitude 27° 42' 27.90" Longitude 97° 37' 59.00". Ownership: Entravision Communications Corp. (Group Owner). Corpus Christi DMA. BPCDT-19991027ACG.

◆ **Corpus Christi (Ch. 13)**—KRIS-DT. Network Service: NBC. KVOA Communications Inc., Box 840, Corpus Christi, TX 78403. Phone: 361-886-6111. Technical facilities: Channel No. 13 (210-216 MHz). 160-kw visual. Antenna: 953-ft. above av. terrain, 945-ft. above ground. Latitude 27° 44' 28" Longitude 97° 36' 08". Ownership: Evening Post Publishing Co. (Group Owner). Represented (sales): Millennium Sales & Marketing. Corpus Christi DMA. BPCDT-20000501AFK.

Corpus Christi (Ch. 18)—KZTV-DT. Network Service: CBS. K-Six Television Inc., Box TV-10, Corpus Christi, TX 78403. Phone: 361-883-7070. Technical facilities: Channel No. 18 (494-500 MHz). 631.2-kw max. visual. Antenna: 866-ft. above av. terrain, 855-ft. above ground. Latitude 27° 46' 44" Longitude 97° 37' 57". Ownership: K-Six Television Inc. (Group Owner). Represented (sales): Millennium Sales & Marketing. Corpus Christi DMA. BPCDT-19991101AER. Grant Date: March 10, 2000.

Dallas (Ch. 32)—KDFA-DT. Network Service: WBN. Tribune Television Co., 8001 John Carpenter Freeway, Dallas, TX 75247. Phone: 214-252-9233. Fax: 214-252-3409. Web site: <http://www.kdaf.com>. Technical facilities: Channel No. 32 (578-584 MHz). 780-kw max. visual. Antenna: 1762-ft. above av. terrain, 1608-ft. above ground, 2421-ft. above sea level. Latitude 32° 32' 35" Longitude 96° 57' 32". Transmitter: 2133 Tar Rd., Cedar Hill. News Services: AP, CNN Newsource. Ownership: Tribune Broadcasting Co. (Group Owner). Represented (engineering): du Treil, Lundin & Rackley Inc. Personnel: Joseph A. Young, General Manager; Steve McDonald, Sales Manager; Rick J. Anderson, Chief Engineer; Chris Daly, Local Sales Manager; Beth Stiles, National Sales Manager; Anthony Maisel, News Director; Wendy Logsdon, Program Director; Roger Vertrees, Promotion Director; Carolyn Hudspeth, Business Manager; Deb Fowler, Marketing Director. Dallas-Fort Worth DMA. BPCDT-990225KF. Grant Date: May 2, 2001.

Dallas (Ch. 36)—KDFI-DT. Network Service: Independent. NW Communications of Texas Inc., 5151 Wisconsin Ave. NW, Washington, DC 20016. Phone: 214-637-2727. Fax: 214-720-3177. Web site: <http://www.kdfi27.com>. Technical facilities: Channel No. 36 (602-608 MHz). 1000-kw max. visual. Antenna: 1624-ft. above av. terrain, 1476-ft. above ground. Latitude 32° 32' 35" Longitude 96° 57' 32". Multichannel TV Sound: Stereo and separate audio program. Ownership: Fox Television Stations Inc. (Group Owner). Dallas-Fort Worth DMA. BPCDT-19991101AEK. Grant Date: January 22, 2001.

Dallas (Ch. 45)—KDTX-DT. Network Service: TBN. Trinity Broadcasting Network Inc., 2442 Michelle Dr., Tustin, CA 92780. Phone: 972-313-1333. Technical facilities: Channel No. 45 (656-662 MHz). 600-kw max. visual. Antenna: 1637-ft. above av. terrain, 1480-ft. above ground. Latitude 32° 35' 21" Longitude 96° 58' 12". Ownership: Trinity Broadcasting Network Inc. (Group Owner). Personnel: Philip Crouch, General Manager; Jim Forman, Chief Engineer. Dallas-Fort Worth DMA. BPCDT-19991028AFX. Grant Date: July 25, 2001.

† **Dallas (Ch. 14 ETV)**—KERA-DT. Network Service: PBS. North Texas Public Broadcasting Inc., 3000 Harry Hines Blvd., Dallas, TX 75201. Phone: 214-871-1390. Fax: 214-754-0635. E-mail: ccraigie@kera.org. Web site: <http://www.kera.org>. Technical facilities: Channel No. 14 (470-476 MHz). 475-kw max. visual. horizontal. Antenna: 1640-ft. above av. terrain, 1479-ft. above ground, 2277-ft. above sea level. Latitude 32° 34' 43" Longitude 96° 57' 12". Transmitter: Approx. 0.7-mi. S of Cedar Hill. Satellite Earth Station: Andrew, 10-meter Ku & C-band; General Instrument receivers. Multichannel TV Sound: Stereo and separate audio program. Ownership: North Texas Public Broadcasting Inc. Represented (legal): Schwartz, Woods & Miller. Represented (engineering): Cohen, Dippell & Everist PC. Personnel: Cheryl Craigie, General Manager; Clyde Miller, Chief Engineer; Moletta Garcia, News Director; Bill Young, Program Director; Sharon Philippart, Promotion Director; Sam Cheng, Business Manager; Lefron Morgan, Marketing Director. Dallas-Fort Worth DMA. BPCDT-980604KE. Grant Date: February 22, 1999.

Dallas-Fort Worth (Ch. 40)—KXTX-DT. Network Service: Independent. Southwest Sports Television LP, 200 Crescent Court, Suite 1065, Dallas, TX 75201. Phone: 214-521-3900. Technical facilities: Channel No. 40 (626-632 MHz). 1000-kw max. visual. Antenna: 1621-ft. above av. terrain,

1430-ft. above ground, 2244-ft. above sea level. Latitude 32° 35' 07" Longitude 96° 58' 06". Ownership: Southwest Sports Television LP. Dallas-Fort Worth DMA. BPCDT-990625KJ. Grant Date: November 24, 2000.

Decatur (Ch. 30)—KMPX-DT. Network Service: Independent. Word of God Fellowship Inc., 5000 Westgrove Lane, Colleyville, TX 76034. Phone: 817-858-9955. Technical facilities: Channel No. 30 (566-572 MHz). 200-kw max. visual. Antenna: 1352-ft. above av. terrain, 1175-ft. above ground. Latitude 32° 35' 22" Longitude 96° 58' 10". Ownership: Word of God Fellowship Inc. (Group Owner). Dallas-Fort Worth DMA. BPCDT-20000501AHH. Grant Date: February 8, 2001.

◆ **Del Rio (Ch. 28)**—KTRG-DT. Network Service: WBN. Ortiz Broadcasting Corp., 4501 W. Expwy. 83, Harlingen, TX 78552. Phone: 956-428-4848. Technical facilities: Channel No. 28 (554-560 MHz). 1000-kw max. visual. Antenna: 328-ft. above av. terrain, 282-ft. above ground. Latitude 29° 20' 39" Longitude 100° 51' 39". Ownership: Ortiz Broadcasting Corp. San Antonio DMA. BPCDT-19991101AEN.

† **Denton (Ch. 43 ETV)**—KDTN-DT. Network Service: ETV. North Texas Public Broadcasting, 3000 Harry Hines Blvd., Dallas, TX 75201. Phone: 214-871-1390. Technical facilities: Channel No. 43 (644-650 MHz). 1000-kw max. visual. Antenna: 1617-ft. above av. terrain, 1469-ft. above ground. Latitude 32° 32' 35.50" Longitude 96° 57' 32.00". Ownership: North Texas Public Broadcasting Inc. Dallas-Fort Worth DMA. BPEDT-20000501AFJ. Grant Date: February 8, 2001.

Eagle Pass (Ch. 18)—KVAW-DT. Network Service: Telemundo. Hispanic Television Network Inc., 6125 Airport Freeway, Suite 200, Fort Worth, TX 76117. Phone: 817-222-1234. Fax: 817-222-9809. Web site: <http://www.htvn.net>. Technical facilities: Channel No. 18 (494-500 MHz). 50-kw max. visual. Antenna: 278-ft. above av. terrain, 1063-ft. above ground. Latitude 28° 43' 32" Longitude 100° 28' 35". Ownership: Hispanic Television Network Inc. San Antonio DMA. BPCDT-20001101AAZ. Grant Date: March 7, 2001.

El Paso (Ch. 18)—KOBC-OT. Network Service: CBS. KOBC-TV LP, 2201 Wyoming, El Paso, TX 79903. Technical facilities: Channel No. 18 (494-500 MHz). 363-kw max. visual. Antenna: 1299-ft. above av. terrain, 175-ft. above ground. Latitude 31° 47' 46" Longitude 106° 28' 57". Ownership: Imes Communications (Group Owner). Represented (sales): Millennium Sales & Marketing. El Paso DMA. BPCDT-19991029AEW. Grant Date: March 10, 2000.

◆ **El Paso (Ch. 15)**—KFOX-OT. Network Service: FOX. KTVU Partnership, 6004 N. Mesa, El Paso, TX 79912. Phone: 915-833-8585. Fax: 915-833-8973. Technical facilities: Channel No. 15 (476-482 MHz). 1000-kw max. visual. Antenna: 1972-ft. above av. terrain, 331-ft. above ground. Latitude 31° 48' 55" Longitude 106° 29' 20". Ownership: Cox Enterprises Inc. (Group Owner). Personnel: Teresa Burgess, General Manager; John Witte, Sales Manager; Antonio Castro, Chief Engineer. El Paso DMA. BPCDT-19991101AIO.

◆ **El Paso (Ch. 25)**—KINT-DT. Network Service: Univision. Entravision Holdings LLC, 801 N. Jackson, McAllen, TX 78504. Phone: 310-820-5355. Technical facilities: Channel No. 25 (536-542 MHz). 200-kw max. visual. Antenna: 1473-ft. above av. terrain, 316-ft. above ground. Latitude 31° 47' 46" Longitude 106° 28' 57". Ownership: Entravision Communications Corp. (Group Owner). El Paso DMA. BPCDT-19991029AGI.

El Paso (Ch. 51)—KKWB-DT. Network Service: WBN. White Knight Broadcasting of El Paso License Corp., 1116-G Coolidge Blvd., Lafayette, LA 70503. Phone: 915-532-6565. Technical facilities: Channel No. 51 (692-698 MHz). 70-kw max. visual. Antenna: 1723-ft. above av. terrain, 190-ft. above ground. Latitude 31° 48' 18" Longitude 106° 28' 59". Ownership: White Knight Holdings Inc. (Group Owner). El Paso DMA. BPCDT-19991029AEX. Grant Date: July 13, 2001.

◆ **El Paso (Ch. 39 ETV)**—KSCE-DT. Network Service: ETV. KSCE TV-38 Christian TV, 6400 Escondido, El Paso, TX 79912. Phone: 915-585-8838. Technical facilities: Channel No. 39 (620-626 MHz). 50-kw max. visual. Antenna: 164-ft. above av. terrain, 174-ft. above ground, 590-ft. above sea level. Latitude 31° 48' 55" Longitude 106° 29' 17". Transmitter: Franklin Mountain. Ownership: Channel 38 Christian TV. El Paso DMA. BPEDT-20000426AAL.

◆ **El Paso (Ch. 16)**—KTSM-DT. Network Service: NBC. ComCorp of El Paso License Corp., 700 St. Johns St., Suite 300, Lafayette, LA 70501. Phone: 318-237-1142. Technical facilities: Channel No. 16 (482-488 MHz). 1000-kw max. visual. Antenna: 1909-ft. above av. terrain, 377-ft. above ground. Latitude 31° 48' 18" Longitude 106° 28' 59". Transmitter: Ranger Peak. Ownership: Communications Corp. of America (Group Owner). El Paso DMA. BPCDT-19991018AAZ.

◆ **El Paso (Ch. 17)**—KVIA-DT. Network Service: ABC. NPG of Texas LP, 4140 Rio Bravo, El Paso, TX 79902. Phone: 915-496-7777. Technical facilities: Channel No. 17 (488-494 MHz). 850-kw max. visual. Antenna: 1883-ft. above av. terrain, 276-ft. above ground. Latitude 31° 48' 18" Longitude 106° 28' 58". Ownership: News Press & Gazette Co. (Group Owner). Represented (sales): Continental Television Sales. El Paso DMA. BPCDT-19991029AHQ.

Fort Worth (Ch. 51)—KFWD-DT. Network Service: Telemundo. HIC Broadcasting Inc., 3000 W. Story Rd., Irving, TX 75038. Phone: 972-255-5200. Technical facilities: Channel No. 51 (692-698 MHz). 375-kw max. visual. Antenna: 1788-ft. above av. terrain, 1624-ft. above ground, 2425-ft. above sea level. Latitude 32° 35' 19" Longitude 96° 58' 05". Transmitter: 1310 Bellline Rd., 0.87-mi. W of Cedar Hill. Ownership: HIC Broadcast Partners (Group Owner); Interspan Communications (Group Owner). Dallas-Fort Worth DMA. BPCDT-20000501ADA. Grant Date: May 3, 2001.

Fort Worth (Ch. 19)—KTVT-DT. Network Service: CBS. KTVT Broadcasting Co. LP, 600 New Hampshire Ave. NW, Suite 1200, Washington, DC 20037. Phone: 817-451-1111. Technical facilities: Channel No. 19 (500-506 MHz). 565.8-kw max. visual. Antenna: 1640-ft. above av. terrain, 1480-ft. above ground, 2277-ft. above sea level. Latitude 32° 34' 43" Longitude 96° 57' 12". Transmitter: Approx. 0.66-mi. S from center of Cedar Hill, Dallas County. Ownership: Viacom International Inc. (Group Owner). Represented (legal): Leventhal, Senter & Lerman PLLC. Represented (engineering):

Cohen, Dippell & Everist PC. Dallas-Fort Worth DMA. BPCDT-980501KL. Grant Date: June 2, 1998.

† **Galveston (Ch. 23 ETV)**—KLTJ-DT. Network Service: ETV. Word of God Fellowship Inc./Community Television Educators, Box 612066, Dallas, TX 75261. Phone: 817-858-9955. Technical facilities: Channel No. 23 (524-530 MHz). 246.6-kw max. visual. Antenna: 1857-ft. above av. terrain, 1847-ft. above ground, 1870-ft. above sea level. Latitude 29° 17' 56" Longitude 95° 14' 11". Transmitter: 4525 County Rd. No. 197. Ownership: Word of God Fellowship Inc. (Group Owner). Houston DMA. BPEDT-20000501AHK. Grant Date: February 12, 2001.

Galveston-Houston (Ch. 47)—KTMD-DT. Network Service: Telemundo. Telemundo of Galveston-Houston License Corp., 2290 W. 8th Ave., Hialeah, FL 33010. Phone: 305-589-7989. Technical facilities: Channel No. 47 (668-674 MHz). 400-kw max. visual. Antenna: 1097-ft. above av. terrain, 1097-ft. above ground. Latitude 29° 27' 56.20" Longitude 95° 13' 23.20". Ownership: Telemundo Holdings Inc. (Group Owner). Houston DMA. BPCDT-19991028ACO. Grant Date: November 6, 2000.

Garland (Ch. 24)—KUVN-DT. Network Service: Univision. KUVN License Partnership GP, 1999 Avenue of the Stars, Suite 3050, Los Angeles, CA 90067. Phone: 310-556-7600. Technical facilities: Channel No. 24 (530-536 MHz). 160-kw max. visual. Antenna: 1785-ft. above av. terrain, 1608-ft. above ground. Latitude 32° 39' 19" Longitude 96° 58' 05". Ownership: Univision Communications Inc. (Group Owner). Represented (legal): Shaw Pittman. Dallas-Fort Worth DMA. BPCDT-19991029ACJ. Grant Date: February 1, 2001.

◆ **Greenville (Ch. 46)**—KTAQ-DT. Network Service: Independent. New World Broadcasting Corp., First Floor, 7700 Carpenter Freeway, Dallas, TX 75247. Phone: 903-455-8847. Technical facilities: Channel No. 46 (662-668 MHz). Antenna: 1673-ft. above av. terrain, 1480-ft. above ground. Latitude 32° 35' 21" Longitude 96° 58' 12". Ownership: New World Broadcasting Corp. Dallas-Fort Worth DMA. BPCDT-19991027ABP.

◆ **Harlingen (Ch. 31)**—KGBT-OT. Network Service: CBS. Cosmos Broadcasting Corp., 9201 W. Expwy. 83, Harlingen, TX 78552. Phone: 956-412-4444. Technical facilities: Channel No. 31 (572-578 MHz). 1000-kw max. visual. Antenna: 1207-ft. above av. terrain, 1201-ft. above ground. Latitude 26° 08' 56" Longitude 97° 49' 18". Ownership: Cosmos Broadcasting Corp. (Group Owner). Represented (sales): Continental Television Sales. Harlingen-Weslaco-Brownsville-McAllen DMA. BPCDT-19991101ACC.

◆ † **Harlingen (Ch. 34 ETV)**—KLUJ-DT. Network Service: ETV. Community Educational Television Inc., Box 721582, Houston, TX 77272. Phone: 281-561-5828. Technical facilities: Channel No. 34 (590-596 MHz). Antenna: 928-ft. above av. terrain, 974-ft. above ground. Latitude 26° 13' 00" Longitude 97° 46' 48". Transmitter: Side of KLUJ(TV) tower, 1.5-mi. WSW of Wilson Tract & Prime Rd. intersection. Ownership: Community Educational Television Inc. Harlingen-Weslaco-Brownsville-McAllen DMA. BPEDT-19991021ABU.

† **Harlingen (Ch. 38 ETV)**—KMBH-DT. Network Service: PBS. RGVEducational Broadcasting Inc., Box 2147, Harlingen, TX 78551. Phone: 956-421-4111. Technical facilities: Channel No. 38 (614-620 MHz). 23.4-kw max. visual. Antenna: 1138-ft. above av. terrain, 1135-ft. above ground, 1188-ft. above sea level. Latitude 26° 07' 14" Longitude 97° 49' 18". Ownership: RGVEducational Broadcasting Inc. Harlingen-Weslaco-Brownsville-McAllen DMA. BPCDT-19991029AEF. Grant Date: March 13, 2000.

† **Houston (Ch. 24 ETV)**—KETH-DT. Network Service: ETV. Community Educational Television Inc., Box 721582, Houston, TX 77272. Phone: 713-561-5828. Technical facilities: Channel No. 24 (530-536 MHz). 800-kw max. visual. Antenna: 1788-ft. above av. terrain, 1775-ft. above ground, 1850-ft. above sea level. Latitude 29° 33' 44" Longitude 95° 30' 35". Ownership: Community Educational Television Inc. Houston DMA. BPEDT-20000103AAS. Grant Date: January 26, 2001.

Houston (Ch. 38)—KHWB-DT. Network Service: WBN. KHWB Inc., 7700 Westpark Dr., Houston, TX 77063. Phone: 713-781-3939. Technical facilities: Channel No. 38 (614-620 MHz). 1000-kw max. visual. Antenna: 1909-ft. above av. terrain, 1887-ft. above ground, 1965-ft. above sea level. Latitude 29° 34' 06" Longitude 95° 29' 57". Transmitter: Approx. 0.93-mi. at a bearing of 207° from the intersection of Blue Ridge & McHard Rds. Ownership: Tribune Broadcasting Co. (Group Owner). Houston DMA. BPCDT-20000425AAY. Grant Date: February 1, 2001.

Houston (Ch. 27)—KRIV-DT. Network Service: FOX. Fox Television Stations Inc., 5151 Wisconsin Ave. NW, Washington, DC 20016. Phone: 202-895-3088. Technical facilities: Channel No. 27 (548-554 MHz). 261-kw max. visual. Antenna: 1752-ft. above av. terrain, 1736-ft. above ground, 1814-ft. above sea level. Latitude 29° 34' 28" Longitude 95° 29' 37". Transmitter: 5034 McHard Rd., Missouri City; 0.4-mi S of TX Rte. 2234; 0.1-mi W of intersection with Blue Ridge Rd. Requests modification of CP for change to 750-kw max. visual. BPCDT-980807KH. Ownership: Fox Television Stations Inc. (Group Owner). Houston DMA. BPCDT-980521KE. Grant Date: June 4, 1998.

Houston (Ch. 19)—KTXH-DT. Network Service: UPN. Paramount Stations Group of Houston Inc., 8950 Kirby Dr., Hollywood, CA 90038. Phone: 713-661-2020. Technical facilities: Channel No. 19 (500-506 MHz). 508-kw max. visual. Antenna: 1955-ft. above av. terrain, 1942-ft. above ground. Latitude 29° 33' 44" Longitude 95° 30' 35". Ownership: Viacom International Inc. (Group Owner). Represented (sales): Millennium Sales & Marketing. Houston DMA. BPCDT-19991013ABL. Grant date: August 28, 2000.

† **Houston (Ch. 9 ETV)**—KUHT-DT. Network Service: PBS. U. of Houston System, 4343 Elgin St., Houston, TX 77004. Phone: 713-748-8888. Web site: <http://www.kuht.uh.edu>. Technical facilities: Channel No. 9 (186-192 MHz). 8.4-kw max. visual. Antenna: 1850-ft. above av. terrain, 1841-ft. above ground, 1916-ft. above sea level. Latitude 29° 34' 28" Longitude 95° 29' 37". Transmitter: 4-mi. SE of Missouri City. Ownership: U. of Houston. Represented (legal): Dow, Lohnes & Albertson PLLC. Represented (engineering): Kessler & Gehman Associates Inc. Personnel: Jeff Clarke, Chief

Texas—Digital Construction Permits & Applications

Executive Officer & General Manager; Andy Anderson, Operations & Engineering Director; Marty Kirkland, Chief Engineer. Houston DMA. BPEDT-990113KF. Grant Date: June 11, 1999.

Houston (Ch. 44)—KZJL-DT. Network Service: Independent. SAH-Houston License Corp., Box 305249, Nashville, TN 37230. Phone: 615-263-8000. Technical facilities: Channel No. 44 (650-656 MHz). 1000-kw max. visual. Antenna: 1381-ft. above av. terrain, 1358-ft. above ground. Latitude 29° 33' 25" Longitude 95° 30' 04". Ownership: Liberman Broadcasting Inc. (Group Owner). Houston DMA. BPCDT-19991101A. Grant Date: January 22, 2001.

Irving-Dallas (Ch. 48)—KSTR-DT. Network Service: HSN. Univision Partnership of Dallas, 1999 Avenue of the Stars, Suite 3050, Los Angeles, CA 90067. Phone: 972-579-4900. Technical facilities: Channel No. 48 (674-680 MHz). 225-kw max. visual. Antenna: 1755-ft. above av. terrain, 1608-ft. above ground, 1824-ft. above sea level. Latitude 32° 32' 35" Longitude 96° 57' 32". Ownership: Univision Communications Inc. (Group Owner). Represented (legal): Shaw Pittman. Represented (engineering): John F. X. Browne & Associates PC. Dallas-Fort Worth DMA. BPCDT-20000501ADB. Grant Date: May 3, 2001.

Jacksonville (Ch. 22)—KETK-DT. Network Service: NBC. KETK License LP, 10706 Beaver Dam Rd., Cockeysville, MD 21030. Phone: 903-581-5656. Technical facilities: Channel No. 22 (518-524 MHz). 1000-kw max. visual. Antenna: 1505-ft. above av. terrain, 1367-ft. above ground, 1948-ft. above sea level. Latitude 32° 03' 40" Longitude 95° 18' 50". Ownership: Sinclair Broadcast Group Inc. (Group Owner). Represented (sales): Millennium Sales & Marketing. Tyler-Longview DMA. BPCDT-19991014ACD. Grant Date: October 11, 2000.

Katy (Ch. 52)—KNWS-DT. Network Service: Independent. Johnson Broadcasting Inc., 8440 W. Park, Houston, TX 77063. Phone: 713-974-5151. Technical facilities: Channel No. 52 (698-704 MHz). 1000-kw max. visual. Antenna: 1962-ft. above av. terrain, 1949-ft. above ground. Latitude 29° 34' 15" Longitude 95° 30' 37". Ownership: Douglas Johnson (Group Owner). Houston DMA. BPCDT-20000501AER. Grant Date: February 5, 2001.

◆ **Kerrville (Ch. 32)**—KRRT-DT. Network Service: WBN. San Antonio Licensee Inc., 3474 William Penn Hwy., Pittsburgh, PA 15235. Phone: 412-829-9788. Technical facilities: Channel No. 32 (578-584 MHz). 880-kw max. visual. Antenna: 1673-ft. above av. terrain, 2955-ft. above ground. Latitude 29° 36' 38" Longitude 98° 53' 33". Ownership: Glencair Ltd. Broadcast Properties (Group Owner). Represented (sales): Millennium Sales & Marketing. San Antonio DMA. BPCDT-19991029ACH.

Killeen (Ch. 23)—KAKW-DT. Network Service: UPN, WBN. White Knight Broadcasting of Killeen License Corp., Box 1028, Killeen, TX 76540. Phone: 800-456-3844. Technical facilities: Channel No. 23 (524-530 MHz). 39.4-kw max. visual. Antenna: 1813-ft. above av. terrain, 1790-ft. above ground. Latitude 30° 43' 34" Longitude 97° 59' 23". Ownership: White Knight Holdings Inc. (Group Owner). Represented (sales): Continental Television Sales. Waco-Temple-Bryan DMA. BPCDT-19991027A0J. Grant Date: March 7, 2001.

Lake Dallas (Ch. 54)—KLDT-DT. Network Service: Independent. Johnson Broadcasting of Dallas Inc., 8440 W. Park, Houston, TX 77063. Phone: 972-316-2115. Technical facilities: Channel No. 54 (710-716 MHz). 70.7-kw max. visual. Antenna: 459-ft. above av. terrain, 472-ft. above ground. Latitude 33° 00' 19" Longitude 96° 58' 59". Ownership: Douglas Johnson (Group Owner). Dallas-Fort Worth DMA. BPCDT-19991005ABE. Grant Date: January 11, 2001.

◆ **Laredo (Ch. 15)**—KGNS-DT. Network Service: NBC. Century Development Corp., 120 W. Del Mar Blvd., Laredo, TX 78041. Phone: 956-727-9888. Technical facilities: Channel No. 15 (476-482 MHz). 1000-kw max. visual. Antenna: 935-ft. above av. terrain, 242-ft. above ground. Latitude 27° 40' 21" Longitude 99° 39' 51". Ownership: The Malcolm Glazer Trust U/A. Represented (sales): Continental Television Sales. Laredo DMA. BPCDT-19991026ABK.

◆ **Laredo (Ch. 19)**—KLDO-DT. Network Service: Univision. Entravision Holdings LLC, 801 N. Jackson, McAllen, TX 78504. Phone: 310-820-5355. Technical facilities: Channel No. 19 (500-506 MHz). 200-kw max. visual. Antenna: 162-ft. above av. terrain, 248-ft. above ground. Latitude 27° 30' 04" Longitude 99° 30' 37". Ownership: Entravision Communications Corp. (Group Owner). Laredo DMA. BPCDT-19991025ACZ.

Laredo (Ch. 14)—KVTV-DT. Network Service: CBS. K-SIX Television Inc., Box TV-10, Corpus Christi, TX 78403. Phone: 361-883-7070. Technical facilities: Channel No. 14 (470-476 MHz). 200-kw max. visual. Antenna: 856-ft. above av. terrain, 919-ft. above ground. Latitude 27° 31' 12" Longitude 99° 31' 19". Ownership: K-SIX Television Inc. (Group Owner). Represented (sales): Millennium Sales & Marketing. Laredo DMA. BPCDT-19991101AKI. Grant Date: July 13, 2001.

◆ **Llano (Ch. 27)**—KXAM-DT. Network Service: NBC. KXAN Inc., Box 490, Austin, TX 78767. Phone: 512-476-3636. Technical facilities: Channel No. 27 (548-554 MHz). 1000-kw max. visual. Antenna: 817-ft. above av. terrain, 394-ft. above ground. Latitude 30° 40' 36" Longitude 98° 33' 59". Ownership: LIN Television Corp. (Group Owner). Austin DMA. BPCDT-19991018AAV.

Longview (Ch. 31)—KFXX-DT. Network Service: FOX. Warwick Communications Inc., 1116-G Coolidge Dr., Lafayette, LA 70503. Phone: 903-236-0051. Technical facilities: Channel No. 31 (572-578 MHz). 1000-kw max. visual. Antenna: 1184-ft. above av. terrain, 1109-ft. above ground. Latitude 32° 15' 35" Longitude 94° 57' 02". Ownership: White Knight Holdings Inc. (Group Owner). Represented (sales): Millennium Sales & Marketing. Tyler-Longview DMA. BPCDT-19991027ACM. Grant Date: March 7, 2001.

◆ **Lubbock (Ch. 27)**—KAMC-DT. Network Service: ABC. VHR Lubbock License Inc., 7400 S. University St., Lubbock, TX 79423. Studio: 7403 University Ave., Lubbock, TX 79423. Phone: 615-248-8030. E-mail: 28news@abc28.com. Web site: <http://www.abc28.com>. Technical facilities: Channel No. 27 (548-554 MHz). 1000-kw max. visual. Antenna: 830-ft. above av. terrain, 824-ft. above ground, 4035-ft. above sea level. Latitude 33° 30' 57" Longitude 101° 50' 54". Transmitter: 1201 84th St. Ownership: VHR Broadcasting Inc. (Group Owner). Represented (engineering):

Cavell, Mertz & Davis Inc. Personnel: A. C. Wimberly, General Manager; Gary Doyens, Sales Manager; Bill Enloe, Chief Engineer. Lubbock DMA. BPCDT-990305KF.

◆ **Lubbock (Ch. 9)**—KCBD-DT. Network Service: NBC. Cosmos Broadcasting Corp., 1200 Wade Hampton Blvd., Greenville, SC 29615. Phone: 806-744-1414. Technical facilities: Channel No. 9 (186-192 MHz). 1000-kw max. visual. Antenna: 653-ft. above av. terrain, 650-ft. above ground. Latitude 33° 32' 32" Longitude 101° 50' 14". Ownership: Cosmos Broadcasting Corp. (Group Owner). Represented (sales): Continental Television Sales. Lubbock DMA. BPCDT-19991019ABQ.

Lubbock (Ch. 35)—KJTV-DT. Network Service: FOX. Ramar Communications II Ltd., Box 3757, Lubbock, TX 79452. Phone: 806-745-3434. Technical facilities: Channel No. 35 (596-602 MHz). 1000-kw max. visual. Antenna: 843-ft. above av. terrain, 853-ft. above ground. Latitude 33° 30' 08" Longitude 101° 52' 20". Ownership: Ramar Communications II Ltd. (Group Owner). Represented (sales): Millennium Sales & Marketing. Lubbock DMA. BPCDT-19991020ABT. Grant Date: May 14, 2001.

Lubbock (Ch. 38)—KL3K-DT. Network Service: CBS. Quorum of Texas License LLC, 18 Newbury St., Boston, MA 02116. Phone: 806-745-2345. Technical facilities: Channel No. 38 (614-620 MHz). 1000-kw max. visual. Antenna: 866-ft. above av. terrain, 866-ft. above ground. Latitude 33° 31' 33" Longitude 101° 52' 07". Ownership: Quorum Broadcast Holdings Inc. (Group Owner). Lubbock DMA. BPCDT-19991029AHW. Grant Date: February 1, 2001.

Lubbock (Ch. 25)—KPTB-DT. Network Service: Independent. Prime Time Christian Broadcasting Inc., Box 7708, Midland, TX 79708. Phone: 915-563-0420. Technical facilities: Channel No. 25 (536-542 MHz). 50-kw max. visual. Antenna: 272-ft. above av. terrain, 282-ft. above ground. Latitude 33° 33' 12" Longitude 101° 49' 13". Ownership: Prime Time Christian Broadcasting Inc. (Group Owner). Lubbock DMA. BPCDT-19991018ABK. Grant Date: February 22, 2001.

† **Lubbock (Ch. 39 ETV)**—KTXT-DT. Network Service: PBS. Texas Tech U., Box 42161, Lubbock, TX 79409. Phone: 806-742-2209. Technical facilities: Channel No. 39 (620-626 MHz). 890-kw max. visual. Antenna: 469-ft. above av. terrain, 476-ft. above ground, 3701-ft. above sea level. Latitude 33° 34' 55" Longitude 101° 53' 25". Transmitter: Texas Tech U. campus. Ownership: Texas Tech U. Lubbock DMA. BPEDT-20000418AAJ. Grant Date: January 29, 2001.

Lufkin-Nacogdoches (Ch. 43)—KTRE-DT. Network Service: ABC. Civic License Holding Co. Inc., 715 S. Jefferson, Jackson, MS 39205. Phone: 409-853-5873. Technical facilities: Channel No. 43 (644-650 MHz). 612-kw max. visual. Antenna: 627-ft. above av. terrain, 479-ft. above ground. Latitude 31° 25' 09" Longitude 94° 48' 03". Ownership: Cosmos Broadcasting Corp. (Group Owner). Tyler-Longview DMA. BPCDT-19991028AFM. Grant Date: March 13, 2000.

◆ **McAllen (Ch. 46)**—KNVO-DT. Network Service: Univision. Entravision Holdings LLC, 11900 Olympic Blvd., Suite 590, Los Angeles, CA 90064. Phone: 310-820-5355. Technical facilities: Channel No. 46 (662-668 MHz). 200-kw max. visual. Antenna: 940-ft. above av. terrain, 938-ft. above ground. Latitude 26° 05' 18" Longitude 98° 03' 44". Ownership: Entravision Communications Corp. (Group Owner). Harlingen-Weslaco-Brownsville-McAllen DMA. BPCDT-19991025ACS.

Midland (Ch. 26)—KMID-DT. Network Service: ABC. Nexstar Broadcasting of Midland-Odessa LLC, 200 Abington Executive Park, Suite 210, Clarks Summit, PA 18411. Phone: 704-341-0944. Technical facilities: Channel No. 26 (542-548 MHz). 1000-kw max. visual. Antenna: 1060-ft. above av. terrain, 1076-ft. above ground. Latitude 32° 05' 11" Longitude 102° 17' 10". Ownership: Nexstar Broadcasting Group LLC (Group Owner). Odessa-Midland DMA. BPCDT-19991029ADE. Grant Date: July 13, 2001.

Nacogdoches (Ch. 18)—KLSB-DT. Network Service: NBC. KLSB Acquisition Corp., No. 118, 200 College Place, Norfolk, VA 23510. Studio: 204 W. Main St., Nacogdoches, TX. Phone: 409-564-1911. Technical facilities: Channel No. 18 (494-500 MHz). 200-kw max. visual. Antenna: 1499-ft. above av. terrain, 1545-ft. above ground. Latitude 31° 54' 20" Longitude 95° 05' 05". Ownership: Paul Lucci (Group Owner). Represented (sales): Millennium Sales & Marketing. Tyler-Longview DMA. BPCDT-19991029ACW. Grant Date: February 5, 2001.

Odessa (Ch. 43)—KMLM-DT. Network Service: Independent. Prime Time Christian Broadcasting Inc., Box 7708, Midland, TX 79708. Phone: 915-563-0420. Technical facilities: Channel No. 43 (644-650 MHz). 50-kw max. visual. Antenna: 467-ft. above av. terrain, 468-ft. above ground. Latitude 32° 02' 54" Longitude 102° 18' 04". Ownership: Prime Time Christian Broadcasting Inc. (Group Owner). Odessa-Midland DMA. BPCDT-19991018ABI. Grant Date: July 13, 2001.

◆ **†Odessa (Ch. 22 ETV)**—KOCV-DT. Network Service: PBS. Odessa Junior College District, 201 W. University Blvd., Odessa, TX 79764. Phone: 915-335-6400. Technical facilities: Channel No. 22 (518-524 MHz). 200-kw max. visual. Antenna: 269-ft. above av. terrain, 282-ft. above ground, 3195-ft. above sea level. Latitude 31° 51' 58" Longitude 102° 22' 48". Transmitter: 201 University Blvd. Ownership: Odessa Junior College District. Odessa-Midland DMA. BPEDT-20000426ABG.

Odessa (Ch. 31)—KOSA-DT. Network Service: CBS. ICA Broadcasting I Ltd., 700 N. Grant St., Odessa, TX 79761. Phone: 915-580-5672. Technical facilities: Channel No. 31 (572-578 MHz). 735-kw max. visual. Antenna: 741-ft. above av. terrain, 689-ft. above ground. Latitude 31° 51' 50" Longitude 102° 34' 41". Ownership: ICA Broadcasting LLC (Group Owner). Represented (sales): Continental Television Sales. Odessa-Midland DMA. BPCDT-19991029ADU.

Odessa (Ch. 23)—KPEJ-DT. Network Service: FOX. ComCorp of Texas License Corp., 700 St. Johns St., Suite 300, Lafayette, LA 70501. Phone: 318-237-1142. Technical facilities: Channel No. 23 (524-530 MHz). 600-kw max. visual. Antenna: 1093-ft. above av. terrain, 1102-ft. above ground. Latitude 32° 05' 51" Longitude 102° 17' 21". Ownership: Communications Corp. of America (Group Owner). Odessa-Midland DMA. BPCDT-19991022ABM. Grant Date: July 13, 2001.

◆ **Odessa (Ch. 15)**—KWES-DT. Network Service: NBC. Midessa Television Co., Box 60150, Midland, TX 79711. Phone: 915-567-9999. Technical facilities: Channel No. 15 (476-482 MHz). 700-

Communications Daily

The Authoritative News Service of
Electronic Communications

For Information, call 800-771-9202

kw max. visual. Antenna: 1220-ft. above av. terrain, 974-ft. above ground. Latitude 31° 59' 17" Longitude 102° 52' 41". Ownership: Drewry Communications (Group Owner). Odessa-Midland DMA. BPCDT-19991029AHJ.

Port Arthur (Ch. 40)—KBTU-DT. Network Service: NBC. Nexstar Broadcasting of Beaumont/Port Arthur, 200 Abington Executive Park, Suite 201, Clarks Summit, PA 18411. Phone: 570-586-5400. Technical facilities: Channel No. 40 (626-632 MHz). 10-kw max. visual. Antenna: 803-ft. above av. terrain, 800-ft. above ground. Latitude 30° 09' 20" Longitude 93° 59' 10". Ownership: Nexstar Broadcasting Group LLC (Group Owner). Beaumont-Port Arthur DMA. BPCDT-19991101AKM. Grant Date: March 17, 2000.

Rio Grande City (Ch. 20)—KTLM-DT. Network Service: Telemundo. Sunbelt Multimedia Co., Box 156, Rio Grande City, TX 78582. Phone: 956-478-2709. Technical facilities: Channel No. 20 (506-512 MHz). 1000-kw max. visual. Antenna: 942-ft. above av. terrain, 942-ft. above ground. Latitude 26° 07' 23" Longitude 98° 04' 20". Ownership: Sunbelt Multimedia Co. Harlingen-Weslaco-Brownsville-McAllen DMA. BPCDT-19991026ACA. Grant Date: July 10, 2001.

Rosenberg (Ch. 46)—KXLN-DT. Network Service: Univision. KXLN License Partnership GP, 1999 Avenue of the Stars, Suite 3050, Los Angeles, CA 90067. Phone: 713-662-4545. Technical facilities: Channel No. 46 (662-668 MHz). 200-kw max. visual. Antenna: 1896-ft. above av. terrain, 1877-ft. above ground. Latitude 29° 33' 44" Longitude 95° 30' 35". Ownership: Univision Communications Inc. (Group Owner). Represented (legal): Shaw Pittman. Houston DMA. BPCDT-19991021ACL. Grant Date: October 25, 2000.

San Angelo (Ch. 16)—KACB-DT. Network Service: NBC. STC License Co., 4510 S. 14th St., Abilene, TX 79605. Phone: 915-692-4242. Technical facilities: Channel No. 16 (482-488 MHz). 142-kw max. visual. Antenna: 512-ft. above av. terrain, 142-ft. above ground. Latitude 31° 37' 22" Longitude 100° 26' 14". Ownership: Sunrise Television Partners LP (Group Owner). Station is controlled by Smith Broadcasting Partners LP (Group Owner). San Angelo DMA. BPCDT-19991015ABJ. Grant Date: February 18, 2000.

San Angelo (Ch. 19)—KIDY-DT. Network Service: FOX. Sage Broadcasting Corp., 406 S. Irving, San Angelo, TX 76901. Phone: 915-655-6006. Technical facilities: Channel No. 19 (500-506 MHz). 700-kw max. visual. Antenna: 784-ft. above av. terrain, 830-ft. above ground. Latitude 31° 35' 21" Longitude 100° 31' 00". Ownership: Sage Broadcasting Corp. (Group Owner). Represented (sales): Millennium Sales & Marketing. San Angelo DMA. BPCDT-19991029AFV. Grant Date: March 10, 2000.

San Angelo (Ch. 11)—KLST-DT. Network Service: CBS. Jewell Television Corp., 2800 Armstrong, San Angelo, TX 76903. Phone: 915-949-8800. Technical facilities: Channel No. 11 (198-204 MHz). 18.8-kw visual. Antenna: 1401-ft. above av. terrain, 1416-ft. above ground. Latitude 31° 22' 01" Longitude 100° 02' 48". Ownership: Jewell Television Corp. (Group Owner). Represented (sales): Continental Television Sales. San Angelo DMA. BPCDT-19991015ABB. Grant Date: April 28, 2000.

San Antonio (Ch. 30)—KABB-DT. Network Service: FOX. KABB Licensee LLC, 10706 Beaver Dam Rd., Cockeysville, MD 21030. Technical facilities: Channel No. 30 (566-572 MHz). 1000-kw max. visual. Antenna: 1447-ft. above av. terrain, 1483-ft. above ground. Latitude 29° 17' 28" Longitude 98° 16' 12". Ownership: Sinclair Broadcast Group Inc. (Group Owner). Represented (sales): Millennium Sales & Marketing. San Antonio DMA. BPCDT-19991028AAR. Grant Date: August 2, 2001.

San Antonio (Ch. 55)—KENS-DT. Network Service: CBS. KENS-TV Inc., 5400 Fredericksburg Rd., San Antonio, TX 78229. Phone: 210-377-8602. Technical facilities: Channel No. 55 (716-722 MHz). 982-kw max. visual. Antenna: 1391-ft. above av. terrain, 1383-ft. above ground. Latitude 29° 16' 07" Longitude 98° 15' 55". Ownership: Belo Corp. (Group Owner). San Antonio DMA. BPCDT-19991029ACS. Grant Date: March 7, 2000.

♦ **San Antonio (Ch. 16 ETV)**—KHCE-DT. Network Service: ETV. Hispanic Community ETV Inc., Box 721582, Houston, TX 77272. Phone: 281-561-5828. Technical facilities: Channel No. 16 (482-488 MHz). 500-kw max. visual. Antenna: 1027-ft. above av. terrain, 1001-ft. above ground, 1558-ft. above sea level. Latitude 29° 17' 15" Longitude 98° 15' 22". Transmitter: 1.8-mi. ENE of intersection of SR 1604 & U.S. Rte. 181, near Elmendorf. Ownership: San Antonio Educational TV Inc. San Antonio DMA. BPCDT-20000428ACF.

San Antonio (Ch. 58)—KMOL-DT. Network Service: NBC. UTV of San Antonio Inc., 1031 Navarro, San Antonio, TX 78205. Phone: 210-226-4444. Technical facilities: Channel No. 58 (734-740 MHz). 944.7-kw max. visual. Antenna: 1478-ft. above av. terrain, 1486-ft. above ground. Latitude 29° 16' 10" Longitude 98° 15' 55". Ownership: Clear Channel Broadcasting Inc. (Group Owner). San Antonio DMA. BPCDT-19991101AGP. Grant Date: June 9, 2000.

San Antonio (Ch. 48)—KSAT-DT. Network Service: ABC. Post-Newsweek Stations San Antonio LP, 1408 St. Mary's St., San Antonio, TX 78215. Phone: 210-351-1200. Technical facilities: Channel No. 48 (674-680 MHz). 1000-kw max. visual. Antenna: 1400-ft. above av. terrain, 1380-ft. above ground. Latitude 29° 16' 11" Longitude 98° 15' 31". Ownership: Post-Newsweek Stations Inc. (Group Owner). San Antonio DMA. BPCDT-19991022AAY. Grant Date: April 19, 2000.

♦ **San Antonio (Ch. 38)**—KVDA-DT. Network Service: Telemundo. Telemundo of San Antonio License Corp., 2290 W. 8th Ave., Hialeah, FL 33010. Phone: 315-889-7989. Technical facilities: Channel No. 38 (614-620 MHz). 375-kw max. visual. Antenna: 1488-ft. above av. terrain, 1490-ft. above ground. Latitude 29° 17' 38.50" Longitude 98° 15' 30.70". Ownership: Telemundo Holdings Inc. (Group Owner). San Antonio DMA. BPCDT-19991028ACQ.

San Antonio (Ch. 39)—KWEX-DT. Network Service: Univision. KWEX License Partnership, 1999 Avenue of the Stars, Suite 3050, Los Angeles, CA 90067. Phone: 210-227-4141. Technical facilities: Channel No. 39 (620-626 MHz). 325-kw max. visual. Antenna: 1417-ft. above av. terrain, 1421-ft. above ground. Latitude 29° 17' 38" Longitude 98° 15' 30". Ownership: Univision Communi-

cations Inc. (Group Owner). Represented (legal): Shaw Pittman. San Antonio DMA. BPCDT-19991022ABT. Grant Date: May 14, 2001.

Sherman (Ch. 20)—KXII-DT. Network Service: CBS. KXII Licensee Corp., 9th Floor, 300 Delaware Ave., Wilmington, DE 19801. Studio: 4201 Texoma Parkway, Sherman, TX 75090. Phone: 202-962-4820; 905-892-8123. Web site: <http://www.kxii.com>. Technical facilities: Channel No. 20 (506-512 MHz). 425-kw max. visual. Antenna: 1652-ft. above av. terrain, 1525-ft. above ground. Latitude 34° 01' 58" Longitude 96° 48' 40". News Services: AP, CBS Newspath, CNN Newsource. Ownership: Gray Communications Systems Inc. (Group Owner). Represented (sales): Millennium Sales & Marketing. Represented (legal): Pepper & Corazzini LLP. Personnel: Rich Adams, General Manager; Rick Dean, Sales Manager; Dennis Kite, Chief Engineer; Randy Wells, Chief Engineer. Sherman-Ada DMA. BPCDT-19991026ABW. Grant date: December 8, 1999. Scheduled to begin: March 1, 2002.

Snyder (Ch. 10)—KPCB-DT. Network Service: Independent. Prime Time Christian Broadcasting Inc., Box 7708, Midland, TX 79708. Phone: 915-563-0420. Technical facilities: Channel No. 10 (192-198 MHz). 3.2-kw visual. Antenna: 453-ft. above av. terrain, 365-ft. above ground. Latitude 32° 46' 52" Longitude 100° 53' 52". Ownership: Prime Time Christian Broadcasting Inc. (Group Owner). Abilene-Sweetwater DMA. BPCDT-19991018ABJ. Grant Date: October 11, 2000.

Temple (Ch. 50)—KCEN-DT. Network Service: NBC. Channel 6 Inc., Box 6103, 17 S. 3rd St., Temple, TX 76703-6103. Phone: 254-773-6868. Technical facilities: Channel No. 50 (686-692 MHz). 483-kw max. visual. Antenna: 1729-ft. above av. terrain, 1726-ft. above ground. Latitude 31° 16' 24" Longitude 97° 13' 14". Requests modification of CP for change to 1000-kw max. visual. BPCDT-20000223AAQ. Ownership: Channel 6 Inc. (Group Owner). Waco-Temple-Bryan DMA. BPCDT-19991008AAY. Grant Date: November 30, 1999.

♦ **Texarkana (Ch. 15)**—KTAL-DT. Network Service: NBC. NexStar Broadcasting of Louisiana LLC, 200 Abington Executive Park, Suite 201, Clarks Summit, PA 18411. Phone: 318-425-2422. Technical facilities: Channel No. 15 (476-482 MHz). 1000-kw max. visual. Antenna: 1467-ft. above av. terrain, 1401-ft. above ground, 1696-ft. above sea level. Latitude 32° 54' 11" Longitude 94° 00' 20". Transmitter: Approx. 0.35-mi. at a bearing of 236° T from the intersection of Atlanta-Vivian & Kendrick Rds., Caddo Parish. Ownership: Nexstar Broadcasting Group LLC (Group Owner). Represented (engineering): du Treil, Lundin & Rackley Inc. Shreveport DMA. BPCDT-990114KE.

Tyler (Ch. 38)—KLTU-DT. Network Service: ABC. Civic License Holding Co. Inc., Box 957, Tyler, TX 75711. Studio: 105 W. Ferguson, Tyler, TX 75702. Phone: 903-597-5588. Fax: 903-510-7847. E-mail: comments@kltv.com. Web site: <http://www.kltv.com>. Technical facilities: Channel No. 38 (614-620 MHz). 927-kw max. visual. Antenna: 909-ft. above av. terrain, 958-ft. above ground. Latitude 32° 32' 23" Longitude 95° 13' 12". Requests modification of CP for change to Ch. 10, 15-kw visual. 991-T. above av. terrain, 1043-ft. above ground. BPCDT-20000501ADS. Ownership: Cosmos Broadcasting Corp. (Group Owner). Represented (sales): Continental Television Sales. Personnel: Brad Streit, General Manager; Shelley Martin, Sales Manager; Butch Adair, Chief Engineer; Pat Stacey, Local Sales Manager; Kenny Boles, News Director; Cathy Carmichael, Program Director; Glenda London, Business Manager. Tyler-Longview DMA. BPCDT-19991027ACP. Grant Date: February 11, 2000. Scheduled to begin: May 1, 2002.

♦ **Victoria (Ch. 15)**—KAVU-DT. Network Service: ABC. Saga Broadcasting Corp., 73 Kercheval Ave., Grosse Pointe Farms, MI 48236. Studio: 3808 N. Navarro, Victoria, TX 77901. Phone: 313-886-7070. Technical facilities: Channel No. 15 (476-482 MHz). 1000-kw max. visual. Antenna: 1020-ft. above av. terrain, 997-ft. above ground. Latitude 28° 50' 26" Longitude 97° 07' 47". News Service: ABC NewsOne. Represented (sales): Continental Television Sales. Personnel: Jeff Pryor, General Manager; Jeff Pearce, Chief Engineer. Victoria DMA. BPCDT-19991021ACQ.

Victoria (Ch. 34)—KVCT-DT. Network Service: FOX. Sutsey Productions Inc., 73 Kercheval Ave., Suite 100, Grosse Pointe Farms, MI 48236. Studio: 3808 N. Navarro, Victoria, TX 77901. Phone: 313-884-7878. Fax: 361-575-2255. Technical facilities: Channel No. 34 (590-596 MHz). 1000-kw max. visual. Antenna: 495-ft. above av. terrain, 476-ft. above ground. Latitude 28° 46' 37" Longitude 96° 57' 45". Ownership: Dana Christian Raymant (Group Owner). Represented (sales): Continental Television Sales. Personnel: Jeff Pryor, General Manager; Jeff Pearce, Chief Engineer. Victoria DMA. BPCDT-19991027ACH. Grant Date: October 31, 2000.

† **Waco (Ch. 20 ETV)**—KWBU-DT. Network Service: PBS. Brazos Valley Public Broadcasting Foundation, 500 Speight Ave., Suite 97296, Waco, TX 76706. Phone: 254-710-3472. Technical facilities: Channel No. 20 (506-512 MHz). 1000-kw max. visual. Antenna: 982-ft. above av. terrain, 895-ft. above ground. Latitude 31° 19' 17" Longitude 97° 20' 40". Ownership: Brazos Valley Public Broadcasting Foundation. Waco-Temple-Bryan DMA. BPCDT-20000426ABP. Grant Date: February 7, 2001.

Waco (Ch. 57)—KWKT-DT. Network Service: FOX. ComCorp of Texas License Corp., 700 St. Johns St., Suite 300, Lafayette, LA 70501. Phone: 318-237-1142. Technical facilities: Channel No. 57 (728-734 MHz). 550-kw max. visual. Antenna: 1775-ft. above av. terrain, 1621-ft. above ground. Latitude 31° 18' 52" Longitude 97° 19' 37". Ownership: Communications Corp. of America (Group Owner). Represented (sales): Continental Television Sales. Waco-Temple-Bryan DMA. BPCDT-19991029AHF. Grant Date: February 22, 2001.

◆ **Waco (Ch. 53)**—KWTX-DT. Network Service: CBS. KWTX-KBTX Licensee Corp., 9th Floor, 300 Delaware Ave., Wilmington, DE 19801. Phone: 202-962-4820. Technical facilities: Channel No. 53 (704-710 MHz). 1000-kw max. visual. Antenna: 1691-ft. above av. terrain, 1500-ft. above ground. Latitude 31° 19' 19" Longitude 97° 19' 02". Ownership: Gray Communications Systems Inc. (Group Owner). Represented (sales): Millennium Sales & Marketing. Waco-Temple-Bryan DMA. BPCDT-19991026ABV.

◆ **Waco (Ch. 26)**—KXV-DT. Network Service: ABC. Centex Television LP, Box 2522, Waco, TX 76702. Phone: 254-754-2525. Technical facilities: Channel No. 26 (542-548 MHz). 1000-kw max. visual. Antenna: 1770-ft. above av. terrain, 1634-ft. above ground. Latitude 31° 20' 16" Longitude 97° 18' 36". Ownership: Drewry Communications (Group Owner). Waco-Temple-Bryan DMA. BPCDT-19991020ABZ. Grant Date: June 1, 2001.

◆ **Weslaco (Ch. 13)**—KRGV-DT. Network Service: ABC. Mobile Video Tapes Inc., Box 5, Weslaco, TX 78599-0005. Phone: 956-968-5555. Fax: 956-973-5003. E-mail: ray@krgv.com. Web site: http://www.krgv.com. Technical facilities: Channel No. 13 (210-216 MHz). 57-kw visual. Antenna: 1457-ft. above av. terrain, 1460-ft. above ground. Latitude 26° 06' 02" Longitude 97° 50' 21". Ownership: Manship Stations (Group Owner). Represented (legal): Cohn & Marks. Represented (engineering): du Treil, Lundin & Rackley Inc. Personnel: Ray Alexander, General Manager; John Kittleman, General Sales Manager; Chuck Salge, Chief Engineer; Michelle Martone, Program Director; Jerry Berg, Promotion Director. Harlingen-Weslaco-Brownsville-McAllen DMA. BPCDT-20001023ADG. Grant Date: April 4, 2001.

◆ **Wichita Falls (Ch. 22)**—KAUZ-DT. Network Service: CBS. Benedek License Corp., One Broadcast Ave., Wichita Falls, TX 76707. Phone: 941-322-6957. Technical facilities: Channel No. 22 (518-524 MHz). 200-kw max. visual. Antenna: 1020-ft. above av. terrain, 994-ft. above ground. Latitude 33° 54' 04" Longitude 98° 32' 21". Ownership: Benedek Broadcasting Co. LLC (Group Owner). Wichita Falls & Lawton DMA. BPCDT-19991028ADQ. Grant Date: June 2, 2000.

◆ **Wichita Falls (Ch. 28)**—KFDX-DT. Network Service: NBC. Nexstar Broadcasting of Wichita Falls LP, 200 Abington Executive Park, Suite 201, Summit, PA 18411. Phone: 570-586-5400. Technical facilities: Channel No. 28 (554-560 MHz). 10-kw max. visual. Antenna: 907-ft. above av. terrain, 900-ft. above ground. Latitude 33° 53' 23" Longitude 98° 33' 30". Ownership: Nexstar Broadcasting Group LLC (Group Owner). Personnel: Julie Prueft, General Manager; Stephanie Darland, General Sales Manager; Wayne Reed, Local Sales Manager; Sharron Davis, National Sales Manager; Terry Porter, Chief Engineer; Dan Garcia, News Director; Chris Lewis, Promotion Director; Sharon Moser, Business Manager. Wichita Falls & Lawton DMA. BPCDT-19991029ACB. Grant Date: March 30, 2000.

◆ **Wichita Falls (Ch. 15)**—KJTL-DT. Network Service: FOX. Mission Broadcasting of Wichita Falls Inc., 544 Red Rock, Wadsworth, OH 44281. Phone: 330-335-8808. Technical facilities: Channel No. 15 (476-482 MHz). 1000-kw max. visual. Antenna: 1066-ft. above av. terrain, 1037-ft. above ground. Latitude 34° 12' 05" Longitude 98° 43' 45". Ownership: Mission Broadcasting Inc. (Group Owner). Wichita Falls & Lawton DMA. BPCDT-19991102ABG. Grant Date: May 31, 2001.

Utah

◆ **Cedar City (Ch. 14)**—KCSG-DT. Network Service: Independent. Bonneville Holding Co., Box 1160, Salt Lake City, UT 84110-1160. Phone: 801-575-7517. Technical facilities: Channel No. 14 (470-476 MHz). 356-kw max. visual. Antenna: 2687-ft. above av. terrain, 239-ft. above ground. Latitude 37° 32' 29" Longitude 113° 04' 04". Ownership: Bonneville International Corp. (Group Owner). Salt Lake City DMA. BPCDT-19991101AFO. Grant Date: December 4, 2000.

◆ **†Ogden (Ch. 36 ETV)**—KULC-DT. Network Service: ETV. Utah State Board of Regents, Room 193, Eccles Broadcast Center, 101 Wasatch Dr., Salt Lake City, UT 84112. Phone: 801-581-2999. Technical facilities: Channel No. 36 (602-608 MHz). 200-kw max. visual. Antenna: 4157-ft. above av. terrain, 287-ft. above ground, 9322-ft. above sea level. Latitude 40° 39' 33" Longitude 112° 12' 07". Transmitter: Farnsworth Peak, 6.2-mi. SW of Magna. Ownership: U. of Utah. Salt Lake City DMA. BPCDT-20000428ACU. Grant Date: May 3, 2001.

◆ **◆ Ogden (Ch. 17)**—KUWB-DT. Network Service: WBN. ACME Television Licenses of Utah LLC, 10829 Olive Blvd., Suite 202, St. Louis, MO 63141. Phone: 202-828-2265. Technical facilities: Channel No. 17 (488-494 MHz). 188-kw max. visual. Antenna: 2707-ft. above av. terrain, 148-ft. above ground, 7625-ft. above sea level. Latitude 40° 16' 45" Longitude 111° 56' 00". Transmitter: Lake Mountain Antenna Site, Lehi County. Ownership: ACME Communications Inc. (Group Owner). Represented (legal): Dickstein Shapiro Morin & Oshinsky LLP. Salt Lake City DMA. BPCDT-981116KE.

◆ **◆ Provo (Ch. 28)**—KUPX-DT. Network Service: PAX. Paxson Salt Lake City License Inc., 601 Clearwater Park Rd., West Palm Beach, FL 33401. Phone: 561-659-4122. Fax: 561-659-4754. Technical facilities: Channel No. 28 (554-560 MHz). 530-kw max. visual. Antenna: 3842-ft. above av. terrain, 194-ft. above ground, 9045-ft. above sea level. Latitude 40° 39' 12" Longitude 112° 12' 06". Transmitter: Little Farnsworth Peak, Oquirrh Mountain Range, W of Salt Lake City. Ownership: Paxson Communications Corp. (Group Owner). Represented (legal): Dow, Lohnes & Albertson PLLC. Represented (engineering): du Treil, Lundin & Rackley Inc. Personnel: Robert Vanderheyden, General Manager; Kevin Burdge, General Sales Manager; Bernard Howell, Chief Engineer; Deanna R. Turner, Business Manager. Salt Lake City DMA. BPCDT-980724KI. Grant Date: March 31, 1999.

◆ **◆ †St. George (Ch. 18 ETV)**—KUEW-DT. Network Service: PBS. U. of Utah, Eccles Broadcast Center, 101 S. Wasatch Dr., Salt Lake City, UT 84112. Phone: 801-581-7777. Technical facilities: Channel No. 18 (494-500 MHz). 6.35-kw max. visual. Antenna: 218-ft. above av. terrain, 75-ft. above ground. Latitude 37° 03' 50" Longitude 113° 34' 20". Ownership: U. of Utah. Salt Lake City DMA. BPCDT-20000501AIJ.

◆ **◆ St. George (Ch. 9)**—KJSG-DT. Network Service: CBS. KUTV Holdings Inc., 600 New Hampshire Ave. NW, Suite 1200, Washington, DC 20037. Phone: 202-457-4602. Technical facilities: Channel No. 9 (186-192 MHz). 3.2-kw visual. Antenna: 141-ft. above av. terrain, 23-ft. above ground. Latitude 37° 03' 48" Longitude 113° 34' 23". Ownership: Viacom International Inc. (Group Owner). Salt Lake City DMA. BPCDT-19991101ACB. Grant Date: April 9, 2001. Scheduled to begin: May 1, 2002.

◆ **◆ Salt Lake City (Ch. 46)**—KJZZ-DT. Network Service: Independent. Larry H. Miller Communications Corp., Box 22630, Salt Lake City, UT 84122. Phone: 801-537-1414. Technical facilities: Channel No. 46 (662-668 MHz). 200-kw max. visual. Antenna: 4153-ft. above av. terrain, 287-ft. above ground. Latitude 40° 39' 33" Longitude 112° 12' 07". Ownership: Larry H. Miller Communications Corp. (Group Owner). Personnel: Randy Rigby, General Manager; Chns Baum, General Sales Manager; Marc Lowry, National Sales Manager; Michael Grover, Chief Engineer; Bob Quigley, Program Director; Norma Lloyd, Promotion & Marketing Director; Maggie Kearns, Business Manager. Salt Lake City DMA. BPCDT-19991101AJS. Grant Date: March 9, 2001.

◆ **◆ Salt Lake City (Ch. 38)**—KSL-DT. Network Service: NBC. Bonneville Holding Co., Box 1160, Salt Lake City, UT 84110-1160. Technical facilities: Channel No. 38 (614-620 MHz). 546-kw max. visual. Antenna: 4157-ft. above av. terrain, 289-ft. above ground, 9035-ft. above sea level. Latitude 40° 39' 33" Longitude 112° 12' 07". Transmitter: Farnsworth Peak, 6.2-mi. SW of Magna. Ownership: Bonneville International Corp. (Group Owner). Salt Lake City DMA. BPCDT-20000427ABV. Grant Date: February 5, 2001.

◆ **◆ Salt Lake City (Ch. 28)**—KSTU-DT. Network Service: FOX. Fox Television Stations Inc., 5020 W. Amelia Earhart Dr., Salt Lake City, UT 84116. Phone: 801-532-1300. Technical facilities: Channel No. 28 (554-560 MHz). 800-kw max. visual. Antenna: 3966-ft. above av. terrain, 167-ft. above ground. Latitude 40° 39' 33" Longitude 112° 12' 08". Ownership: Fox Television Stations Inc. (Group Owner). Salt Lake City DMA. BPCDT-19991101AJD.

◆ **◆ †Salt Lake City (Ch. 42 ETV)**—KUED-DT. Network Service: PBS. U. of Utah, 101 Wasatch Dr., Salt Lake City, UT 84112. Phone: 801-581-7777. Technical facilities: Channel No. 42 (638-644 MHz). 239-kw max. visual. Antenna: 4153-ft. above av. terrain, 287-ft. above ground, 9322-ft. above sea level. Latitude 40° 39' 33" Longitude 112° 12' 07". Ownership: U. of Utah. Salt Lake City DMA. BPCDT-19991223ABV. Grant Date: July 13, 2000.

◆ **◆ Salt Lake City (Ch. 34)**—KUTV-DT. Network Service: CBS. KUTV Holdings Inc., 600 New Hampshire Ave. NW, Suite 1200, Washington, DC 20037. Phone: 202-457-4602. Technical facilities: Channel No. 34 (590-596 MHz). 423-kw max. visual. Antenna: 4157-ft. above av. terrain, 289-ft. above ground. Latitude 40° 39' 33" Longitude 112° 12' 07". Ownership: Viacom International Inc. (Group Owner). Salt Lake City DMA. BPCDT-20010510AAA. Grant Date: October 25, 2001.

Vermont

◆ **◆ Burlington (Ch. 53)**—WCAX-DT. Network Service: CBS. Mount Mansfield Television Inc., Box 608, Burlington, VT 05402. Phone: 802-652-6300. Fax: 802-652-6319. Technical facilities: Channel No. 53 (704-710 MHz). 801-kw max. visual. Antenna: 2753-ft. above av. terrain, 134-ft. above ground. Latitude 44° 31' 32.40" Longitude 72° 48' 57.80". Burlington-Plattsburgh DMA. BPCDT-19991028AFC.

◆ **◆ †Burlington (Ch. 32 ETV)**—WETK-DT. Network Service: PBS. Vermont ETV Inc., 88 Ethan Allen Ave., Colchester, VT 05464. Phone: 802-655-5276. Technical facilities: Channel No. 32 (578-584 MHz). 200-kw max. visual. Antenna: 2711-ft. above av. terrain, 94-ft. above ground. Latitude 44° 31' 32" Longitude 72° 48' 51". Ownership: Vermont ETV Inc. Burlington-Plattsburgh DMA. BPCDT-20000427ACS.

◆ **◆ Burlington (Ch. 43)**—WFFF-DT. Network Service: FOX. Smith Broadcasting of Vermont LLC, 3839 4th St. N, Suite 420, St. Petersburg, FL 33703. Phone: 802-655-0044. Technical facilities: Channel No. 43 (644-650 MHz). 1000-kw max. visual. Antenna: 2254-ft. above av. terrain, 174-ft. above ground. Latitude 44° 31' 32" Longitude 72° 48' 54". Ownership: Smith Broadcasting Group Inc. (Group Owner). Burlington-Plattsburgh DMA. BPCDT-19991029ABX.

◆ **◆ Burlington (Ch. 16)**—WVNY-DT. Network Service: ABC. C-22 FCC License Subsidiary, 27th Floor, 630 5th Ave., New York, NY 10011. Phone: 212-218-6768. Technical facilities: Channel No. 16 (482-488 MHz). 817-kw max. visual. Antenna: 2654-ft. above av. terrain, 200-ft. above ground. Latitude 44° 31' 40" Longitude 72° 48' 58". Ownership: C-22 FCC License Subsidiary LLC (Group Owner); Straightline Communications LLC (Group Owner). Represented (sales): Continental Television Sales. Burlington-Plattsburgh DMA. BPCDT-19991027ACA.

◆ **◆ †St. Johnsbury (Ch. 18 ETV)**—WVTB-DT. Network Service: PBS. Vermont ETV Inc., 88 Ethan Allen Ave., Colchester, VT 05464. Phone: 802-655-5276. Technical facilities: Channel No. 18 (494-500 MHz). Antenna: 1944-ft. above av. terrain, 101-ft. above ground. Latitude 44° 34' 16" Longitude 71° 53' 39". Ownership: Vermont ETV Inc. Burlington-Plattsburgh DMA. BPCDT-20000427ACK.

◆ **◆ White River Junction (Ch. 26)**—WVNE-DT. Network Service: NBC. Hearst-Argyle Stations Inc., WVNE-TV, 203 DeWitt Dr., White River Junction, VT 05001. Phone: 802-295-3100. Technical facilities: Channel No. 26 (542-548 MHz). 135-kw max. visual. Antenna: 2330-ft. above av. terrain, 131-ft. above ground. Latitude 43° 26' 38" Longitude 72° 27' 17". Ownership: Hearst-Argyle Television Inc. (Group Owner). Represented (sales): Millennium Sales & Marketing. Burlington-Plattsburgh DMA. BPCDT-19991101AEV.

◆ **◆ †Windsor (Ch. 24 ETV)**—WVTA-DT. Network Service: PBS. Vermont ETV Inc., 88 Ethan Allen Ave., Colchester, VT 05446-3129. Phone: 802-655-4800. Fax: 802-655-6593. Web site: http://www.vpt.com. Technical facilities: Channel No. 24 (530-536 MHz). 200-kw max. visual. Antenna: 2274-ft. above av. terrain, 401-ft. above ground, 3261-ft. above sea level. Latitude 43° 26' 14.70" Longitude 72° 27' 07.70". Transmitter: Mount Ascutney. Ownership: Vermont ETV Inc. Personnel:

John E. King, President & General Manager; Ron Whitcomb, Chief Engineer. Burlington-Plattsburgh DMA. BPPEDT-20000501AIU. Grant Date: October 25, 2001.

Virginia

Arlington (Ch. 15)—WTMW-DT. Network Service: Independent. WTMW License Partnership GP, 1999 Avenue of the Stars, Suite 3050, Los Angeles, CA 90067. Phone: 703-728-0051. Technical facilities: Channel No. 15 (476-482 MHz). 900-kw max. visual. Antenna: 568-ft. above av. terrain, 410-ft. above ground. Latitude 38° 56' 24" Longitude 77° 04' 54". Ownership: Univision Communications Inc. (Group Owner). Washington, DC DMA. BPCDT-19991028ADH. Grant Date: June 1, 2001.

Ashland (Ch. 47)—WUPV-DT. Network Service: UPN. TV 65 Broadcasting LC, 220 Salters Creek Rd., Hampton, VA 23661. Phone: 757-722-9736. Technical facilities: Channel No. 47 (668-674 MHz). 1000-kw max. visual. Antenna: 817-ft. above av. terrain, 830-ft. above ground. Latitude 37° 44' 31" Longitude 77° 15' 15". Ownership: Lockwood Broadcasting Inc. (Group Owner). Richmond-Petersburg DMA. BPCDT-19990928AAL. Grant Date: March 7, 2001.

◆ **Charlottesville (Ch. 46 ETV)**—WHTJ-DT. Network Service: PBS. Commonwealth Public Broadcasting Corp., 23 Sesame St., Richmond, VA 23235. Phone: 804-320-1301. Technical facilities: Channel No. 46 (662-668 MHz). 340-kw max. visual. Antenna: 1088-ft. above av. terrain, 236-ft. above ground. Latitude 37° 58' 59" Longitude 78° 29' 02". Ownership: Commonwealth Public Broadcasting Corp. Charlottesville DMA. BPEDT-20000501AHA.

Charlottesville (Ch. 32)—WVIR-DT. Network Service: NBC. Virginia Broadcasting Corp., Box 769, 503 E. Market St., Charlottesville, VA 22902. Phone: 804-220-2900. Technical facilities: Channel No. 32 (578-584 MHz). 1000-kw max. visual. Antenna: 1184-ft. above av. terrain, 274-ft. above ground. Latitude 37° 59' 60" Longitude 78° 28' 54". Ownership: Waterman Broadcasting Corp. (Group Owner). Represented (sales): Continental Television Sales. Charlottesville DMA. BPCDT-19991028AEI. Grant Date: March 7, 2001.

Danville (Ch. 41)—WDRL-DT. Network Service: UPN. Melvin N. Eleazer, Box 370, Danville, VA 24540. Phone: 540-366-2424. Fax: 540-366-1056. Technical facilities: Channel No. 41 (632-638 MHz). 49.8-kw max. visual. Antenna: 351-ft. above av. terrain, 174-ft. above ground. Latitude 36° 30' 36" Longitude 79° 28' 23". Ownership: Melvin N. Eleazer. Roanoke-Lynchburg DMA. BPCDT-19991028AEM. Grant Date: June 2, 2000.

† **Fairfax (Ch. 57 ETV)**—WVNC-DT. Network Service: ETV. Central Virginia Educational Telecommunications Corp., 23 Sesame St., Richmond, VA 23235. Phone: 804-320-1301. Technical facilities: Channel No. 57 (728-734 MHz). 7.3-kw max. visual. Antenna: 570-ft. above av. terrain, 500-ft. above ground. Latitude 38° 52' 28" Longitude 77° 13' 28". Ownership: Commonwealth Public Broadcasting Corp. Washington, DC DMA. BPEDT-20000501AHE. Grant Date: March 7, 2001.

† **Front Royal (Ch. 21 ETV)**—WVPY-DT. Network Service: PBS. Shenandoah Valley Educational Television Corp., 298 Port Republic Rd., Harrisonburg, VA 22801. Phone: 540-434-5391. Technical facilities: Channel No. 21 (512-518 MHz). 50-kw max. visual. Antenna: 1312-ft. above av. terrain, 85-ft. above ground, 2195-ft. above sea level. Latitude 38° 57' 36" Longitude 78° 19' 52". Transmitter: 2.5-mi. SE of Stabsburg County. Ownership: Shenandoah Valley Educational TV Corp. Washington, DC DMA. BPEDT-20000418AAM. Grant Date: August 10, 2000.

◆ **Goldvein (Ch. 30 ETV)**—WVNT-DT. Network Service: ETV. Central Virginia Educational Telecommunications Corp., 23 Sesame St., Richmond, VA 23235. Studio: 8101-A Lee Hwy., Falls Church, VA 22042. Phone: 804-320-1301. Technical facilities: Channel No. 30 (566-572 MHz). 160-kw max. visual. Antenna: 751-ft. above av. terrain, 617-ft. above ground. Latitude 38° 37' 43" Longitude 77° 26' 21". Ownership: Commonwealth Public Broadcasting Corp. Washington, DC DMA. BPEDT-20000501AHD.

Grundy (Ch. 49)—WLFQ-DT. Network Service: Independent. Living Faith Ministries Inc., Box 151, Vansant, VA 24656. Phone: 540-676-3806. Technical facilities: Channel No. 49 (680-686 MHz). 1000-kw max. visual. Antenna: 2172-ft. above av. terrain, 167-ft. above ground. Latitude 36° 49' 47" Longitude 82° 04' 45". Ownership: Living Faith Ministries Inc. (Group Owner). Personnel: Michael D. Smith, General Manager; Marvin W. McGeorge, Sales Manager; Chuck Britt, Chief Engineer. Tri-Cities (Bristol, VA-Kingsport-Johnson City, TN) DMA. BPCDT-19991029AGK. Grant Date: February 23, 2001.

† **Hampton-Norfolk (Ch. 16 ETV)**—WHRO-DT. Network Service: PBS. Hampton Roads Educational Telecommunications Inc., 5200 Hampton Blvd., Norfolk, VA 23508. Phone: 757-889-9400. Fax: 757-489-4444. E-mail: keith.massie@whro.org. Technical facilities: Channel No. 16 (482-488 MHz). 950-kw max. visual. Antenna: 1183-ft. above av. terrain, 1170-ft. above ground, 1247-ft. above sea level. Latitude 36° 48' 31" Longitude 76° 30' 13". Transmitter: 3702-B Nansemond Pkwy., State Rte. 337, 1-mi. S of Driver. Ownership: Hampton Roads Educational Telecommunications Assn. Represented (engineering): Cavell, Mertz & Davis Inc. Personnel: Joseph Widoff, President & Chief Executive Officer; Mary Pruess, Station Manager; Keith Massie, Chief Engineer; Bonnie Rennick, Business Manager. Norfolk-Portsmouth-Newport News DMA. BPPEDT-20000428ADG. Grant Date: February 5, 2001.

Hampton-Norfolk (Ch. 41)—WVEC-DT. Network Service: ABC. WVEC Television Inc., 613 Woodis Ave., Norfolk, VA 23510. Phone: 757-625-1313. Fax: 757-628-6220. Web site: http://www.wvec.com. Technical facilities: Channel No. 41 (632-638 MHz). 1000-kw max. visual. Antenna: 1129-ft. above av. terrain, 1122-ft. above ground, 1145-ft. above sea level. Latitude 36° 49' 00" Longitude 76° 28' 06". Transmitter: 5225 Nansemond Pkwy., Suffolk. Multichannel TV Sound: Stereo only. Ownership: Belo Corp. (Group Owner). Represented (engineering): Cohen, Dippell & Everitt PC. Personnel: Mario A. Hewitt, General Manager; Chris Klein, General Sales Manager; Xavier Lancaster, Local Sales Manager; Eileen Melvin, National Sales Manager; Peter Dennant, Engineering Director; Jim Tellus, News Director; Mario Hewitt, Program Director; Deb Shollenberger, Pro-

gramming Assistant; Curtis Miles, Promotion Director; Dave Yarashes, Business Manager. Norfolk-Portsmouth-Newport News DMA. BPPEDT-19991208ACM. Grant Date: December 1, 2000. Scheduled to begin: April 1, 2002.

◆ **Harrisonburg (Ch. 49)**—WHSV-DT. Network Service: ABC. Benedek License Corp., 50 N. Main St., Harrisonburg, VA 22802. Phone: 540-433-9191. Fax: 540-433-4028. E-mail: whsv@whsv.com. Web site: http://www.whsv.com. Technical facilities: Channel No. 49 (680-686 MHz). 88.2-kw max. visual. Antenna: 2119-ft. above av. terrain, 315-ft. above ground. Latitude 38° 36' 05" Longitude 78° 37' 57". Transmitter: Big Mountain, New Market. Ownership: Benedek Broadcasting Co. LLC (Group Owner). Represented (sales): Continental Television Sales. Personnel: Tracey B. Jones, General Manager; Benjamin Williams, Chief Engineer; Tim Merrit, Sales Manager. Harrisonburg DMA. BPCDT-19991028ADT. Scheduled to begin: June 1, 2002.

Lynchburg (Ch. 20)—WJPR-DT. Network Service: FOX. Grant Broadcasting Systems II Inc., 915 Middle River Dr., Suite 406, Ft. Lauderdale, FL 33304. Phone: 954-568-2000. Technical facilities: Channel No. 20 (506-512 MHz). 400-kw max. visual. Antenna: 1641-ft. above av. terrain, 689-ft. above ground. Latitude 37° 19' 14" Longitude 79° 37' 58". Ownership: Grant Broadcasting Stations (Group Owner). Roanoke-Lynchburg DMA. BPCDT-19991028AFD. Grant Date: May 3, 2001.

Lynchburg (Ch. 56)—WSET-DT. Network Service: ABC. WSET Inc., Box 11588, Lynchburg, VA 24506-1588. Studio: 2320 Langhorne Rd., Lynchburg, VA 24501. Phone: 434-528-1313. Fax: 434-847-0458. E-mail: wset@wset.com. Web site: http://www.wset.com. Technical facilities: Channel No. 56 (722-728 MHz). 1000-kw max. visual. Antenna: 1889-ft. above av. terrain, 1058-ft. above ground, 2976-ft. above sea level. Latitude 37° 18' 54" Longitude 79° 38' 06". Transmitter: Thaxton Mountain, 15-mi. E of Roanoke. News Services: ABC NewsOne, AP. Ownership: Allbritton Communications Co. (Group Owner). Represented (sales): Continental Television Sales. Represented (legal): Hogan & Hartson LLP. Represented (engineering): Cavell, Mertz & Davis Inc. Personnel: Randy Smith, General Manager; Linda Ottinger, Sales Manager; Doug Daniel, Chief Engineer; Tom Honer, Local Sales Manager; Sue Schamerhorn, National Sales Manager; Bruce Kirk, News Director; Dot Ballagh, Program Director; John Crumpler, Promotion Director; Carol Christensen, Business Manager. Roanoke-Lynchburg DMA. BPCDT-19991028AAO. Grant Date: January 16, 2001.

† **Marion (Ch. 42 ETV)**—WMSY-DT. Network Services: PBS. Blue Ridge Public Television Inc., Box 13246, Roanoke, VA 24032. Studio: 1215 McNeil Dr., Roanoke, VA 24015. Phone: 540-344-0991. Fax: 540-344-2148. Technical facilities: Channel No. 42 (638-644 MHz). 100-kw max. visual. Antenna: 1470-ft. above av. terrain, 217-ft. above ground, 3894-ft. above sea level. Latitude 36° 54' 07" Longitude 81° 32' 32". Transmitter: Walker Mountain. News Service: PBS. Ownership: Blue Ridge Public Television Inc. Represented (engineering): du Treil, Lundin & Rackley Inc. Personnel: Larry Oyer, General Manager; Cynthia Gray, Sales Manager; Ronald B. Smith, Engineering Director. Tri-Cities (Bristol, VA-Kingsport-Johnson City, TN) DMA. BPEDT-990527KG. Grant Date: November 17, 2000.

Norfolk (Ch. 46)—WPXV-DT. Network Service: PAX. Paxson Communications License Co. LLC, 601 Clearwater Park Rd., West Palm Beach, FL 33401. Studio: 230 Clearfield Ave., Suite 104, Virginia Beach, VA 23462. Phone: 561-659-4122. Fax: 561-659-4754. Technical facilities: Channel No. 46 (662-668 MHz). 1000-kw max. visual. Antenna: 1181-ft. above av. terrain, 1168-ft. above ground, 1191-ft. above sea level. Latitude 36° 48' 31" Longitude 76° 30' 13". Transmitter: Approx. 0.19-mi. NE of intersection of State Hwy. 337 & Sportsman Blvd. Ownership: Paxson Communications Corp. (Group Owner). Represented (engineering): du Treil, Lundin & Rackley Inc. Personnel: Martin Snead, General Manager; Charles T. Conrad, Chief Engineer. Norfolk-Portsmouth-Newport News DMA. BPCDT-990212KF. Grant Date: January 29, 2001.

Norfolk (Ch. 40)—WTKR-DT. Network Service: CBS. New York Times Management Services, 2202 N. Westshore Blvd., Suite 370, Tampa, FL 33607. Phone: 757-446-1000. Technical facilities: Channel No. 40 (626-632 MHz). 950-kw max. visual. Antenna: 1237-ft. above av. terrain, 1224-ft. above ground, 1224-ft. above sea level. Latitude 36° 48' 31" Longitude 76° 30' 13". Transmitter: 3702-D Nansemond Pkwy., Suffolk. Ownership: The New York Times Co. (Group Owner). Personnel: Frank A. Chebalo, General Manager; Jon Erkenbrack, General Sales Manager; Brent Lane, National Sales Manager; Ted Hand, Chief Engineer; John Wessling, News Director; Janie Jenkins, Program Director; Pat Hoover, Promotions Director; Lori LeBlanc, Business Manager; Ambler Hatchett, Marketing Director. Norfolk-Portsmouth-Newport News DMA. BPCDT-20001116ABE. Grant Date: April 17, 2001.

◆ **Norfolk (Ch. 38)**—WTVZ-DT. Network Service: WBN. WTVZ Licensee LLC, 10706 Beaver Dam Rd., Cockeysville, MD 21030. Phone: 410-568-1500. Technical facilities: Channel No. 38 (614-620 MHz). 1000-kw max. visual. Antenna: 1243-ft. above av. terrain, 1230-ft. above ground. Latitude 36° 48' 31" Longitude 76° 30' 13". Ownership: Sinclair Broadcast Group Inc. (Group Owner). Norfolk-Portsmouth-Newport News DMA. BPCDT-19991101AIQ.

† **Norton (Ch. 32 ETV)**—WSBN-DT. Network Service: PBS. Blue Ridge Public Television Inc., Box 13246, Roanoke, VA 24032. Studio: 1215 McNeil Dr., Roanoke, VA 24015. Phone: 540-344-0991. Fax: 540-344-2148. Technical facilities: Channel No. 32 (578-584 MHz). 100-kw max. visual. Antenna: 1939-ft. above av. terrain, 217-ft. above ground, 4377-ft. above sea level. Latitude 36° 53' 53" Longitude 82° 37' 21". Transmitter: Stone Mountain. News Service: PBS. Ownership: Blue Ridge Public Television Inc. Personnel: Larry Oyer, General Manager; Cynthia Gray, Sales Manager; Ronald B. Smith, Engineering Director. Tri-Cities (Bristol, VA-Kingsport-Johnson City, TN) DMA. BPEDT-990527KF. Grant Date: November 17, 2000.

Petersburg (Ch. 22)—WRIC-DT. Network Service: ABC. Young Broadcasting of Richmond Inc., 301 Arbutum Place, Richmond, VA 23236. Phone: 804-330-8888. Technical facilities: Channel No. 22 (518-524 MHz). 450-kw max. visual. Antenna: 1079-ft. above av. terrain, 939-ft. above ground. Latitude 37° 30' 45" Longitude 77° 36' 05". Ownership: Young Broadcasting Inc. (Group Owner). Richmond-Petersburg DMA. BPCDT-19991022ABD. Grant Date: May 2, 2001.

◆ **Richmond (Ch. 44 ETV)**—WCVW-DT. Network Service: PBS. Commonwealth Public Broadcasting Corp., 23 Sesame St., Richmond, VA 23235. Phone: 804-320-1301. Technical facilities:

Virginia—Digital Construction Permits & Applications

Channel No. 44 (650-656 MHz). 300-kw max. visual. Antenna: 1079-ft. above av. terrain, 939-ft. above ground. Latitude 37° 30' 46.50" Longitude 77° 36' 05.00". Ownership: Commonwealth Public Broadcasting Corp. Personnel: J. Westwood Smithers Jr., General Manager; Mark Spiller, Chief Engineer. Richmond-Petersburg DMA. BPCDT-20000501AGE.

Richmond (Ch. 26)—WRLH-DT. Network Service: FOX. Sullivan Broadcasting Co. II Inc., 18 Newbury St., Boston, MA 02116. Phone: 804-358-3535. Technical facilities: Channel No. 26 (542-548 MHz). 930-kw max. visual. Antenna: 1266-ft. above av. terrain, 1211-ft. above ground. Latitude 37° 30' 21" Longitude 77° 41' 58". Ownership: Sullivan Broadcasting Co. (Group Owner). Represented (sales): Millennium Sales & Marketing. Richmond-Petersburg DMA. BPCDT-19991101ADE. Grant Date: January 22, 2001.

Richmond (Ch. 25)—WTVR-DT. Network Service: CBS. Elcom of Virginia Inc., 3301 W. Broad St., Richmond, VA 23230. Phone: 804-254-3600. Technical facilities: Channel No. 25 (536-542 MHz). 1000-kw max. visual. Antenna: 735-ft. above av. terrain, 699-ft. above ground. Latitude 37° 34' 00" Longitude 77° 28' 36". Ownership: Raycom Media Inc. (Group Owner). Richmond-Petersburg DMA. BPCDT-19991025ACY. Grant Date: March 7, 2001.

◆ **Richmond (Ch. 54)**—WWBT-DT. Network Service: NBC. Jefferson-Pilot Communications Co. of Virginia, 5710 Midlothian Turnpike, Richmond, VA 23225. Phone: 804-230-1212. Technical facilities: Channel No. 54 (710-716 MHz). 860-kw max. visual. Antenna: 692-ft. above av. terrain, 656-ft. above ground. Latitude 37° 30' 22" Longitude 77° 30' 12". Transmitter: 5710 Midlothian Turnpike. Ownership: Jefferson-Pilot Communications Co. (Group Owner). Richmond-Petersburg DMA. BPCDT-19991028AFG.

† **Roanoke (Ch. 3 ETV)**—WBRA-DT. Network Service: PBS. Blue Ridge Public Television Inc., Box 13246, Roanoke, VA 24032. Studio: 1215 McNeil Dr., Roanoke, VA 24015. Phone: 540-344-0991. Fax: 540-344-2148. Technical facilities: Channel No. 3 (60-66 MHz). 7.25-kw visual. Antenna: 2057-ft. above av. terrain, 210-ft. above ground, 3950-ft. above sea level. Latitude 37° 11' 46" Longitude 80° 09' 18". Transmitter: 8149 Honeysuckle Lane. Requests modification of CP for change to 2078-ft. above av. terrain, 180-ft. above ground, lat. 37° 11' 46", long. 80° 09' 17". BNPEDT-20010423AFN. News Service: PBS. Ownership: Blue Ridge Public Television Inc. Personnel: Larry Dyer, General Manager; Ronald B. Smith, Chief Engineer; Cynthia Gray, Sales Manager. Roanoke-Lynchburg DMA. BPCDT-990527KE. Grant Date: November 15, 2000.

Roanoke (Ch. 18)—WDBJ-DT. Network Service: CBS. WDBJ Television Inc., Box 7, Roanoke, VA 24022. Phones: 540-344-7000; 540-344-5097. Web site: <http://www.wdbj7.com>. Technical facilities: Channel No. 18 (494-500 MHz). 460-kw max. visual. Antenna: 1988-ft. above av. terrain, 125-ft. above ground. Latitude 37° 11' 42" Longitude 80° 09' 23". Transmitter: 8187 Honeysuckle Lane. Ownership: Schurz Communications Inc. (Group Owner). Represented (engineering): Carl Guffey. Personnel: Robert G. Lee, General Manager; Ray Sullivan, General Sales Manager & National Sales Manager; Thomas Fraticelli, Local Sales Manager; Glenn Saunders, Chief Engineer; Jim Kent, News Director; Mike Bell, Program Director; Kelly Zuber, Promotion Director; Ed Allen, Business Manager. Roanoke-Lynchburg DMA. BPCDT-19991012ABJ. Grant Date: December 2, 1999.

Roanoke (Ch. 17)—WFXR-DT. Network Service: FOX. Grant Broadcasting Systems II Inc., 915 Middle River Dr., Suite 409, Fort Lauderdale, FL 33304. Phone: 954-568-2000. Technical facilities: Channel No. 17 (488-494 MHz). 400-kw max. visual. Antenna: 1949-ft. above av. terrain, 112-ft. above ground. Latitude 37° 11' 46" Longitude 80° 09' 16". Ownership: Grant Broadcasting Stations (Group Owner). Roanoke-Lynchburg DMA. BPCDT-19991028AFE. Grant Date: November 6, 2000.

Roanoke (Ch. 36)—WPXR-DT. Network Service: PAX. Paxson Communications License Co. LLC, 601 Clearwater Park Rd., West Palm Beach, FL 33401. Studio: 210 First St. SW, Suite 110, Roanoke, VA 24011. Phone: 561-659-4122. Fax: 561-659-4754. Technical facilities: Channel No. 36 (602-608 MHz). 700-kw max. visual. Antenna: 2044-ft. above av. terrain, 180-ft. above ground. Latitude 37° 11' 37" Longitude 80° 09' 25". Ownership: Paxson Communications Corp. (Group Owner). Personnel: Michael J. Slenski, General Manager; George Stein, Chief Engineer. Roanoke-Lynchburg DMA. BPCDT-19990903AAF. Grant Date: January 11, 2001.

Roanoke (Ch. 30)—WLSL-DT. Network Service: NBC. Media General Broadcasting Inc., Box 10, Roanoke, VA 24022-0010. Phone: 540-981-9110. Technical facilities: Channel No. 30 (566-572 MHz). 950-kw max. visual. Antenna: 1929-ft. above av. terrain, 125-ft. above ground. Latitude 37° 12' 03" Longitude 80° 08' 54". Ownership: Media General Inc. (Group Owner). Roanoke-Lynchburg DMA. BPCDT-19991025ADC. Grant Date: October 25, 2000.

† **Staunton (Ch. 11 ETV)**—WPPT-DT. Network Service: PBS. Shenandoah Valley Educational TV, 298 Port Republic Rd., Harrisonburg, VA 22801-3052. Phone: 703-434-5391. Technical facilities: Channel No. 11 (198-204 MHz). 3.2-kw visual. Antenna: 2231-ft. above av. terrain, 33-ft. above ground, 4373-ft. above sea level. Latitude 38° 09' 54" Longitude 79° 18' 51". Ownership: Shenandoah Valley Educational TV Corp. Harrisonburg DMA. BPCDT-20000309AAP. Grant Date: June 29, 2000.

Virginia Beach-Norfolk (Ch. 29)—WVBT-DT. Network Service: FOX. Beach 43 Corp., 15304 Sunset Blvd., Pacific Palisades, CA 90272. Phone: 757-393-4343. Technical facilities: Channel No. 29 (560-566 MHz). 1000-kw max. visual. Antenna: 801-ft. above av. terrain, 801-ft. above ground, 823-ft. above sea level. Latitude 36° 49' 14" Longitude 76° 30' 41". Ownership: Beach 43 Corp. Norfolk-Portsmouth-Newport News DMA. BPCDT-19991101AIS. Grant Date: January 26, 2001.

Washington

◆ **Bellevue (Ch. 50)**—KWOG-DT (formerly KBEH-DT). Network Service: Independent. African-American Broadcasting Co. of Bellevue, 230 Bellevue Way NW, Suite 487, Bellevue, WA 98004. Phone: 206-374-2308. Technical facilities: Channel No. 50 (686-692 MHz). 240-kw max. visual. Antenna: 2359-ft. above av. terrain, 279-ft. above ground, 3123-ft. above sea level. Latitude 47° 30' 17" Longitude 121° 58' 04". Transmitter: W. Tiger Mountain Communications Site, 2-mi. SW of

State Rte. 203 & I-90 intersection, Issaquah. Ownership: African-American Broadcasting Co. Seattle-Tacoma DMA. BPCDT-990317KH.

Bellevue (Ch. 32)—KWPX-DT. Network Service: PAX. Paxson Communications Corp., 601 Clearwater Park Rd., West Palm Beach, FL 33401. Studio: 1800 International Blvd., Suite 513, Seattle, WA 98188. Phone: 561-659-4122. Fax: 561-659-4754. Technical facilities: Channel No. 32 (578-584 MHz). 175-kw max. visual. Antenna: 2352-ft. above av. terrain, 272-ft. above ground, 3117-ft. above sea level. Latitude 47° 30' 17" Longitude 121° 58' 06". Transmitter: W. Tiger Mountain, approx. 2-mi. at a bearing of 232° T from State Rte. 203 & I-90 intersection. Ownership: Paxson Communications Corp. (Group Owner). Represented (legal): Dow, Lohnes & Albertson PLLC. Represented (engineering): du Treil, Lundin & Rackley Inc. Personnel: Kevin Mashek, General Manager; Terry Spring, Chief Engineer. Seattle-Tacoma DMA. BPCDT-990212KE. Grant Date: June 25, 1999.

◆ **Bellingham (Ch. 19)**—KCB-DT. Network Service: Independent. World Television of Washington LLC, 5670 Wilshire Blvd., Suite 1300, Los Angeles, CA 90036. Phone: 323-965-5400. Technical facilities: Channel No. 19 (500-506 MHz). 200-kw max. visual. Antenna: 2484-ft. above av. terrain, 486-ft. above ground. Latitude 48° 40' 46" Longitude 122° 50' 31". Ownership: World Television (Group Owner). Seattle-Tacoma DMA. BPCDT-19991101AEB.

Bellingham (Ch. 35)—KVOS-DT. Network Service: Independent. AK Media Group Inc., 800 5th Ave., Suite 3770, Seattle, WA 98104. Phone: 360-671-1212. Technical facilities: Channel No. 35 (596-602 MHz). 612.2-kw max. visual. Antenna: 2348-ft. above av. terrain, 118-ft. above ground. Latitude 48° 40' 40" Longitude 122° 49' 48". Ownership: The Ackerley Group (Group Owner). Seattle-Tacoma DMA. BPCDT-19991101AGI. Grant Date: May 31, 2001.

◆ **Everett (Ch. 31)**—KJNG-DT. Network Service: Independent. KONG-TV Inc., 400 S. Record St., Dallas, TX 75202. Phone: 310-454-8673. Technical facilities: Channel No. 31 (572-578 MHz). 240-kw max. visual. Antenna: 2342-ft. above av. terrain, 259-ft. above ground. Latitude 47° 30' 17" Longitude 121° 58' 06". Ownership: Belo Corp. (Group Owner). Seattle-Tacoma DMA. BPCDT-19991101AFR.

◆ **Kennewick (Ch. 44)**—KVEW-DT. Network Service: ABC. Apple Valley Broadcasting Inc., 1610 S. 24th Ave., Yakima, WA 98902. Studio: 601 N. Edison, Kennewick, WA 99336. Phone: 509-453-0351. Fax: 509-453-3623. Technical facilities: Channel No. 44 (650-656 MHz). 200-kw max. visual. Antenna: 1280-ft. above av. terrain, 185-ft. above ground. Latitude 46° 06' 11" Longitude 119° 07' 54". News Service: AP. Ownership: Morgan Murphy Stations (Group Owner). Represented (legal): Rini Coran & Lancellotta PC. Personnel: Darrell Blue, General Manager; Neil Bennett, Chief Engineer; Catherine Weitz, Sales Manager. Yakima-Pasco-Richland-Kennewick DMA. BPCDT-19991029ACO.

Pasco (Ch. 18)—KEPR-DT. Network Service: CBS. Fisher Broadcasting Inc., 100 4th Ave. N, Seattle, WA 98109. Phone: 509-547-0547. Fax: 509-547-2845. Technical facilities: Channel No. 18 (494-500 MHz). 36.4-kw max. visual. Antenna: 1166-ft. above av. terrain, 290-ft. above ground. Latitude 46° 05' 51" Longitude 119° 11' 29". Ownership: Fisher Broadcasting Inc. (Group Owner). Yakima-Pasco-Richland-Kennewick DMA. BPCDT-19991027ACX. Grant Date: May 12, 2000.

† **Pullman (Ch. 17 ETV)**—KWSU-DT. Network Service: PBS. Washington State U., Box 642530, Pullman, WA 99164-2530. Phone: 509-335-6511. Technical facilities: Channel No. 17 (488-494 MHz). 189-kw max. visual. Antenna: 1224-ft. above av. terrain, 210-ft. above ground, 3776-ft. above sea level. Latitude 46° 51' 43" Longitude 117° 10' 26". Transmitter: 9-mi. N of Pullman, adjacent to Kamiak Butte County Park. Ownership: Washington State U. Spokane DMA. BPCDT-20000417ABN. Grant Date: May 14, 2001.

Richland (Ch. 26)—KNDU-DT. Network Service: NBC. KHQ Inc., S. 4202 Regal St., Spokane, WA 99203-8088. Phone: 509-448-6000. Technical facilities: Channel No. 26 (542-548 MHz). 50-kw max. visual. Antenna: 1237-ft. above av. terrain, 196-ft. above ground. Latitude 46° 06' 12.48" Longitude 119° 07' 48.58". Ownership: KHQ Inc. (Group Owner). Yakima-Pasco-Richland-Kennewick DMA. BPCDT-19991027ACK. Grant Date: May 14, 2001.

† **Richland (Ch. 38 ETV)**—KTNW-DT. Network Service: PBS. Washington State U., Box 642530, Pullman, WA 99164-2530. Phone: 509-335-6511. Technical facilities: Channel No. 38 (614-620 MHz). 47.6-kw max. visual. Antenna: 1184-ft. above av. terrain, 33-ft. above ground, 2215-ft. above sea level. Latitude 46° 06' 12" Longitude 119° 07' 40". Transmitter: Jump Off Joe Butte, 8-mi. S of Kennewick. Ownership: Washington State U. Yakima-Pasco-Richland-Kennewick DMA. BPCDT-20000414AAT. Grant Date: March 29, 2001.

◆ **Seattle (Ch. 44)**—KHCV-DT. Network Service: Independent. North Pacific International TV Inc., 18204 72nd Ave. S, Kent, WA 98032-1065. Phone: 425-656-4455. Technical facilities: Channel No. 44 (650-656 MHz). 240-kw max. visual. Antenna: 2342-ft. above av. terrain, 259-ft. above ground. Latitude 47° 30' 17" Longitude 121° 58' 06". Ownership: North Pacific International TV Inc. (Group Owner). Seattle-Tacoma DMA. BPCDT-19991101AGX.

Seattle (Ch. 39)—KIRO-DT. Network Service: CBS. KIRO-TV Holdings Inc., 1400 Lake Hearn Dr. NE, Atlanta, GA 30319. Phone: 206-728-8210. Technical facilities: Channel No. 39 (620-626 MHz). 603-kw max. visual. Antenna: 666-ft. above av. terrain, 489-ft. above ground, 889-ft. above sea level. Latitude 47° 38' 01" Longitude 122° 21' 20". Transmitter: SE Corner of Queen Anne Ave. & W. Garfield St. Ownership: Cox Enterprises Inc. (Group Owner). Represented (legal): Dow, Lohnes & Albertson PLLC. Represented (engineering): Denny & Associates PC. Seattle-Tacoma DMA. BPCDT-980710KE. Grant Date: October 16, 1998.

Seattle (Ch. 38)—KOMO-DT. Network Service: ABC. Fisher Broadcasting Inc., 100 4th Ave. N, Seattle, WA 98109. Phone: 503-226-5000. E-mail: marks@komotv.com. Web site: <http://www.komotv.com>. Technical facilities: Channel No. 38 (614-620 MHz). 810-kw max. visual. Antenna: 1000-ft. above av. terrain, 551-ft. above ground, 449-ft. above sea level. Latitude 42° 37' 55" Longitude 121° 21' 09". Transmitter: 157 Galer St. Satellite Earth Stations: Andrew, Ku & C-band. Multichannel TV Sound: Stereo and separate audio program. Ownership: Fisher Broadcasting Inc.

(Group Owner). Represented (sales): Eagle Television Sales. Represented (legal): Shaw Pittman. Represented (engineering): du Treil, Lundin & Rackley Inc. Personnel: Richard Warsinske, General Manager; Scott Haymer, General Sales Manager; Dan Johnson, Local Sales Manager; Diane Wilson, National Sales Manager; Pat Holland, Chief Engineer; Joe Barnes, News Director; Carlos Espinoza, Promotion Director; Nancy Heard, Business Manager; Sandy Montgomery, Marketing Director. Seattle-Tacoma DMA. BPCDT-970922KE. Grant Date: August 19, 1998.

◆ **Spokane (Ch. 30)**—KAYU-DT. Network Service: FOX. Mountain Licenses LP, c/o Northwest Bcstg., 2178 Commons Pkwy., Okemos, MI 48864. Phone: 517-347-4141. Technical facilities: Channel No. 30 (566-572 MHz). 1000-kw max. visual. Antenna: 1923-ft. above av. terrain, 712-ft. above ground. Latitude 47° 34' 44" Longitude 117° 17' 46". Ownership: Northwest Broadcasting LP (Group Owner). Spokane DMA. BPCDT-19991027ABB.

Spokane (Ch. 15)—KHQ-DT. Network Service: NBC. KHQ Inc., Box 600, 1201 W. Sprague Ave., Spokane, WA 99210-0600. Phone: 509-448-6000. Fax: 509-448-4694. Technical facilities: Channel No. 15 (476-482 MHz). 1000-kw max. visual. Antenna: 1708-ft. above av. terrain, 599-ft. above ground. Latitude 47° 34' 53" Longitude 117° 17' 47". Transmitter: Tower Mountain. Ownership: KHQ Inc. (Group Owner). Spokane DMA. BPCDT-19991027ACF. Grant Date: May 12, 2000.

Spokane (Ch. 20)—KREM-DT. Network Service: CBS. King Broadcasting Co., 4103 S. Regal St., Spokane, WA 99223. Phone: 509-838-7312. Technical facilities: Channel No. 20 (506-512 MHz). 979-kw max. visual. Antenna: 2201-ft. above av. terrain, 896-ft. above ground. Latitude 47° 35' 41" Longitude 117° 17' 53". Ownership: Belo Corp. (Group Owner). Spokane DMA. BPCDT-19991028ABY. Grant Date: May 12, 2000.

◆ **Spokane (Ch. 36)**—KSKN-DT. Network Service: UPN. KSKN Television Inc., c/o Belo Corp., 400 S. Record St., 16th Floor, Dallas, TX 75202. Phone: 509-742-3563. Technical facilities: Channel No. 36 (602-608 MHz). 250-kw max. visual. Antenna: 1900-ft. above av. terrain, 594-ft. above ground. Latitude 47° 35' 41" Longitude 117° 17' 53". Ownership: Belo Corp. (Group Owner). Spokane DMA. BPCDT-19991029ACU.

Spokane (Ch. 13)—KXLY-DT. Network Service: ABC. Spokane Television Inc., 500 W. Boone Ave., Spokane, WA 99201-2497. Phone: 509-324-4000. Technical facilities: Channel No. 13 (210-216 MHz). 23.3-kw max. visual. Antenna: 3071-ft. above av. terrain, 177-ft. above ground, 6037-ft. above sea level. Latitude 47° 55' 18" Longitude 117° 06' 48". Transmitter: Mount Spokane, 23-mi. NE of Central Spokane. Satellite Earth Station: Andrew, 7.3-meter C-band. Multichannel TV Sound: Stereo only. Ownership: Morgan Murphy Stations (Group Owner). Spokane DMA. BPCDT-980702KE. Grant Date: October 16, 1998.

Tacoma (Ch. 36)—KSTW-DT. Network Service: UPN. Viacom Broadcasting of Seattle Inc., 5202 River Rd., Bethesda, MD 20816. Phone: 301-961-2677. Technical facilities: Channel No. 36 (602-608 MHz). 850-kw max. visual. Antenna: 767-ft. above av. terrain, 473-ft. above ground. Latitude 47° 36' 55' 60" Longitude 122° 18' 28' 50". Ownership: Viacom International Inc. (Group Owner). Represented (sales): Millennium Sales & Marketing. Seattle-Tacoma DMA. BPCDT-19991027ACT. Grant Date: February 15, 2001.

◆ **Tacoma (Ch. 14)**—KTBW-DT. Network Service: TBN. Trinity Broadcasting Network Inc., 2442 Michelle Dr., Tustin, CA 92780. Studio: 1909 S. 341st Place, Federal Way, WA 98003. Phone: 561-659-4122. Technical facilities: Channel No. 14 (470-476 MHz). 500-kw max. visual. Antenna: 1553-ft. above av. terrain, 236-ft. above ground, 1906-ft. above sea level. Latitude 47° 32' 50" Longitude 122° 47' 39". Transmitter: Existing tower atop Gold Mountain, near Bremerton. Ownership: Trinity Broadcasting Network Inc. (Group Owner). Represented (engineering): Smith & Fisher. Personnel: Mary Jane Allen, Station Manager; Gene Glasunow, Chief Engineer. Seattle-Tacoma DMA. BPCDT-990601KE.

† **Tacoma (Ch. 42 ETV)**—KWDC-DT. Network Service: ETV. Puget Sound Educational TV, 2200 112th St. NW, Bellevue, WA 98004. Phone: 817-858-9955. Technical facilities: Channel No. 42 (638-644 MHz). 152.4-kw max. visual. Antenna: 1870-ft. above av. terrain, 640-ft. above ground, 2326-ft. above sea level. Latitude 47° 32' 53" Longitude 122° 48' 22". Transmitter: Atop Gold Mountain. Ownership: Puget Sound Educational TV. Seattle-Tacoma DMA. BPEDT-20000501AHO.

Vancouver (Ch. 48)—KPDJ-DT. Network Service: FOX. Meredith Corp., 1716 Lucust St., Des Moines, IA 50309. Phone: 503-548-4949. Technical facilities: Channel No. 48 (674-680 MHz). 1000-kw max. visual. Antenna: 1739-ft. above av. terrain, 1050-ft. above ground, 2018-ft. above sea level. Latitude 45° 31' 22" Longitude 122° 45' 07". Transmitter: 211 N.W. Miller Rd., Portland, OR. Requests modification of CP for change to 4.6-kw max. visual, 1729-ft. above av. terrain, 1050-ft. above ground, 2018-ft. above sea level. BPCDT-19990902AAJ. Ownership: Meredith Corp. (Group Owner). Represented (engineering): Hammett & Edison Inc. Portland, OR DMA. BPCDT-980730KO. Grant Date: August 17, 1999.

◆ **Yakima (Ch. 55)**—KAPP-DT. Network Service: ABC. Apple Valley Broadcasting Inc., 1610 S. 24th Ave., Yakima, WA 98902. Phone: 509-453-0351. Technical facilities: Channel No. 55 (716-722 MHz). 982-kw max. visual. Antenna: 1391-ft. above av. terrain, 1383-ft. above ground. Latitude 29° 16' 07" Longitude 98° 15' 55". Ownership: Morgan Murphy Stations (Group Owner). Yakima-Pasco-Richland-Kennewick DMA. BPCDT-19991029ACQ.

◆ **Yakima (Ch. 33)**—KIMA-DT. Network Service: CBS. Fisher Broadcasting Inc., 2801 Terrace Height Rd., Yakima, WA 98901. Phone: 509-575-0029. Technical facilities: Channel No. 33 (584-590 MHz). 41-kw max. visual. Antenna: 942-ft. above av. terrain, 113-ft. above ground. Latitude 46° 31' 58" Longitude 120° 30' 33". Ownership: Fisher Broadcasting Inc. (Group Owner). Represented (sales): Continental Television Sales. Yakima-Pasco-Richland-Kennewick DMA. BPCDT-19991027ACN.

◆ **Yakima (Ch. 16)**—KNDO-DT. Network Service: NBC. KHQ Inc., S. 4202 Regal St., Spokane, WA 99203-8088. Phone: 509-448-6000. Technical facilities: Channel No. 16 (482-488 MHz). 50-kw max. visual. Antenna: 2032-ft. above av. terrain, 82-ft. above ground. Latitude 46° 31' 59" Longitude

120° 30' 26". Ownership: KHQ Inc. (Group Owner). Yakima-Pasco-Richland-Kennewick DMA. BPCDT-19991027ACH.

† **Yakima (Ch. 21 ETV)**—KYVE-DT. Network Service: PBS. KCTS Television, 401 Mercer St., Seattle, WA 98109. Studio: 1105 S. 15th Ave., Yakima, WA 98902-5399. Phone: 206-728-6463. Fax: 206-443-6691. Technical facilities: Channel No. 21 (512-518 MHz). 50-kw max. visual. Antenna: 919-ft. above av. terrain, 120-ft. above ground. Latitude 46° 31' 58" Longitude 120° 30' 33". Transmitter: Ahtanum Ridge Rd., 2-mi. SW of Union Gap. Ownership: KCTS Television. Personnel: Rod Venable, Chief Engineer. Yakima-Pasco-Richland-Kennewick DMA. BPEDT-20000211AAH. Grant Date: May 9, 2001.

West Virginia

Bluefield (Ch. 14)—WLFV-DT. Network Service: Independent. Living Faith Ministries Inc., Box 151, Vansant, VA 24656. Phone: 276-935-7850. Fax: 276-935-8857. Technical facilities: Channel No. 14 (470-476 MHz). 600-kw max. visual. Antenna: 1266-ft. above av. terrain, 164-ft. above ground. Latitude 37° 13' 08" Longitude 81° 15' 39". Ownership: Living Faith Ministries Inc. (Group Owner). Personnel: Michael D. Smith, General Manager; Chuck Britt, Chief Engineer; Marian W. McGeorge, Sales Manager. Bluefield-Beckley-Oak Hill DMA. BPCDT-19991029AHN.

Bluefield (Ch. 46)—WVVA-DT. Network Service: NBC. WVVA Television Inc., Box 1930, Bluefield, WV 24701. Phone: 304-325-5487. Technical facilities: Channel No. 46 (662-668 MHz). 875-kw max. visual. Antenna: 1312-ft. above av. terrain, 269-ft. above ground. Latitude 37° 15' 20" Longitude 81° 10' 53". Ownership: Quincy Broadcasting Co. (Group Owner). Bluefield-Beckley-Oak Hill DMA. BPCDT-19991101AII. Grant Date: June 28, 2001.

◆ **Charleston (Ch. 54)**—WCHS-DT. Network Service: ABC. WCHS Licenses, 10706 Beaver Dam Rd., Cockeysville, MD 21030. Phone: 304-346-5358. Technical facilities: Channel No. 54 (710-716 MHz). 1000-kw max. visual. Antenna: 1220-ft. above av. terrain, 961-ft. above ground. Latitude 38° 24' 28" Longitude 81° 54' 13". Ownership: Sinclair Broadcast Group Inc. (Group Owner). Represented (sales): Millennium Sales & Marketing. Charleston-Huntington DMA. BPCDT-19991019ABT.

Charleston (Ch. 39)—WLPX-DT. Network Service: PAX. Channel 29 of Charleston Inc., 601 Clearwater Park Rd., West Palm Beach, FL 33401. Studio: 600-C Prestige Dr., Hurricane, WV 25526. Phone: 561-659-4122. Fax: 561-659-4754. Technical facilities: Channel No. 39 (620-626 MHz). 1000-kw max. visual. Antenna: 1148-ft. above av. terrain, 909-ft. above ground, 1929-ft. above sea level. Latitude 38° 28' 12" Longitude 86° 46' 35". Transmitter: Approx. 1.5-mi. N of County Rds. 31 & 38 intersection. Ownership: Paxson Communications Corp. (Group Owner). Personnel: Bruce Hart, Chief Engineer. Charleston-Huntington DMA. BPCDT-990513KH. Grant Date: February 22, 2001.

Charleston (Ch. 19)—WVA-DT. Network Service: FOX. Sullivan Broadcasting Co. III Inc., 18 Newbury St., Boston, MA 02116. Phone: 304-757-0011. Technical facilities: Channel No. 19 (500-506 MHz). 460-kw max. visual. Antenna: 1703-ft. above av. terrain, 1506-ft. above ground. Latitude 38° 25' 15" Longitude 81° 55' 27". Ownership: Sullivan Broadcasting Co. (Group Owner). Represented (sales): Millennium Sales & Marketing. Charleston-Huntington DMA. BPCDT-19991101AIK. Grant Date: June 4, 2001.

Clarksburg (Ch. 28)—WVFX-DT. Network Service: FOX. Davis Television Clarksburg LLC, 2121 Avenue of the Stars, Suite 2800, Los Angeles, CA 90067. Phone: 310-551-1470. Technical facilities: Channel No. 28 (554-560 MHz). 1000-kw max. visual. Antenna: 791-ft. above av. terrain, 614-ft. above ground. Latitude 39° 18' 02" Longitude 80° 20' 37". Ownership: Davis Television Inc. (Group Owner). Clarksburg-Weston DMA. BPCDT-19991028AEH. Grant Date: October 18, 2001.

Clarksburg-Fairmont (Ch. 52)—WBOY-DT. Network Service: NBC. WBOY-TV LLC, 888 7th Ave., New York, NY 10106. Phone: 212-887-6800. Technical facilities: Channel No. 52 (698-704 MHz). 324-kw max. visual. Antenna: 820-ft. above av. terrain, 532-ft. above ground. Latitude 39° 17' 06" Longitude 80° 19' 47". Ownership: Hearst-Argyle Television Inc. (Group Owner). Represented (sales): Millennium Sales & Marketing. Personnel: Gary Bowden, General Manager; Randy Thomas, Sales Manager; Ray Myers, Chief Engineer; Bill Wilson, News Director; Heather Cochran, Program Director; Pam Fleece, Promotion & Marketing Director; Charlotte Summers, Business Manager. Clarksburg-Weston DMA. BPCDT-19991029AEU. Grant Date: March 13, 2000.

† **Grandview (Ch. 53 ETV)**—WSWP-DT. Network Service: PBS. West Virginia Educational Broadcasting Authority, 600 Capitol St., Charleston, WV 25301. Phone: 304-558-3000. Technical facilities: Channel No. 53 (704-710 MHz). 433-kw max. visual. Antenna: 928-ft. above av. terrain, 328-ft. above ground, 3287-ft. above sea level. Latitude 37° 53' 46" Longitude 80° 59' 21". Transmitter: 1.1-air miles W of Layland on State Rte. 41/12. Ownership: West Virginia Educational Broadcasting Authority. Bluefield-Beckley-Oak Hill DMA. BPEDT-20000331ABC. Grant Date: January 29, 2001.

† **Huntington (Ch. 34 ETV)**—WPBY-DT. Network Service: PBS. West Virginia Educational Broadcasting Authority, 600 Capitol St., Charleston, WV 25301. Phone: 304-558-3000. Technical facilities: Channel No. 34 (590-596 MHz). 62-kw max. visual. Antenna: 1184-ft. above av. terrain, 981-ft. above ground, 1923-ft. above sea level. Latitude 38° 29' 41" Longitude 82° 12' 03". Transmitter: 9183 Barkers Ridge Church Rd., Millton. Ownership: West Virginia Educational Broadcasting Authority. Charleston-Huntington DMA. BPCDT-20000331ABD. Grant Date: May 17, 2001.

◆ **Huntington-Charleston (Ch. 47)**—WOWK-DT. Network Service: CBS. SJL Northeast License Subsidiary LLC, 633 Picacho Lane, Montecito CA 93108. Phone: 201-646-4302. Technical facilities: Channel No. 47 (668-674 MHz). 1000-kw max. visual. Antenna: 1294-ft. above av. terrain, 1066-ft. above ground. Latitude 38° 30' 21" Longitude 82° 12' 33". Ownership: SJL Communications LP. Charleston-Huntington DMA. BPCDT-20000501AFA.

◆ **Huntington-Charleston (Ch. 23)**—WSAZ-DT. Network Service: NBC. Emmis Television License Corp. of Honolulu, 3500 W. Olive Ave., Suite 300, Burbank, CA 91505-4604. Phone: 304-697-4780. Technical facilities: Channel No. 23 (524-530 MHz). 724-kw max. visual. Antenna: 1318-ft. above av. terrain, 1046-ft. above ground. Latitude 38° 30' 36" Longitude 82° 13' 10". Ownership: Emmis Communications Corp. (Group Owner). Represented (sales): Eagle Television Sales. Charleston-Huntington DMA. BPCDT-19991029AFE.

Lewisburg (Ch. 48)—WVSX-DT. Network Service: FOX. High Mountain Broadcasting Corp., 112 High Ridge Ave., Ridgefield, CT 06877. Phone: 203-431-3366. Technical facilities: Channel No. 48 (674-680 MHz). 384-kw max. visual. Antenna: 1785-ft. above av. terrain, 148-ft. above ground. Latitude 37° 46' 22" Longitude 80° 42' 25". Ownership: High Mountain Broadcasting Corp. (Group Owner). Represented (sales): Millennium Sales & Marketing. Bluefield-Beckley-Oak Hill DMA. BPCDT-19990917AAK. Grant Date: January 11, 2001.

Martinsburg (Ch. 12)—WWPX-DT. Network Service: PAX. Paxson Martinsburg License Inc., 601 Clearwater Park Rd., West Palm Beach, FL 33401. Phone: 304-264-9960. Technical facilities: Channel No. 12 (204-210 MHz). 23-kw visual. Antenna: 1030-ft. above av. terrain, 243-ft. above ground. Latitude 39° 27' 27" Longitude 78° 03' 52". Ownership: Paxson Communications Corp. (Group Owner). Washington, DC DMA. BPCDT-20001227ABE. Grant Date: June 5, 2001.

† **Morgantown (Ch. 33 ETV)**—WNPB-DT. Network Service: PBS. West Virginia Educational Broadcasting Authority, 600 Capitol St., Charleston, WV 25301. Phone: 304-558-3000. Technical facilities: Channel No. 33 (584-590 MHz). 144-kw max. visual. Antenna: 1437-ft. above av. terrain, 407-ft. above ground, 3002-ft. above sea level. Latitude 39° 41' 45" Longitude 79° 45' 45". Transmitter: Adjacent to Sandy Springs Lookout Tower, 10-mi. NE of Morgantown. Ownership: West Virginia Educational Broadcasting Authority. Pittsburgh DMA. BPEDT-20000331AAE. Grant Date: March 29, 2001.

Oak Hill (Ch. 50)—WOAY-DT. Network Service: ABC. Thomas Broadcasting Co., Box 3001, Oak Hill, WV 25901. Phone: 304-469-3361. Technical facilities: Channel No. 50 (686-692 MHz). 1000-kw max. visual. Antenna: 774-ft. above av. terrain, 674-ft. above ground. Latitude 37° 57' 26" Longitude 81° 09' 03". Ownership: Thomas Broadcasting Co. (Group Owner). Represented (sales): Continental Television Sales. Bluefield-Beckley-Oak Hill DMA. BPCDT-19991101AJZ. Grant Date: July 16, 2001.

Parkersburg (Ch. 49)—WTAP-DT. Network Service: NBC. Benedek License Corp., WTAP-TV, One Television Plaza, Parkersburg, WV 26101. Phone: 304-485-4588. Technical facilities: Channel No. 49 (680-686 MHz). 47.4-kw max. visual. Antenna: 620-ft. above av. terrain, 413-ft. above ground. Latitude 39° 20' 59" Longitude 81° 33' 56". Ownership: Benedek Broadcasting Co. LLC (Group Owner). Represented (sales): Continental Television Sales. Parkersburg DMA. BPCDT-19991028ADE. Grant Date: May 12, 2000.

◆ **Weston (Ch. 6)**—WDTV-DT. Network Service: CBS. Withers Broadcasting Co. of West Virginia, 5 Television Dr., Bridgeport, WV 26330. Phone: 304-848-5000. Fax: 304-842-7501. Technical facilities: Channel No. 6 (82-88 MHz). 10-kw visual. Antenna: 814-ft. above av. terrain, 423-ft. above ground, 2066-ft. above sea level. Latitude 39° 04' 29" Longitude 80° 25' 28". News Services: AP, CBS Newspath, CNN Newssource. Ownership: W. Russell Withers Jr. (Group Owner). Represented (sales): Continental Television Sales. Personnel: Tim DeFazio, General Manager; Howard Spurlock, Sales Manager; Gene Heskett, Chief Engineer. Clarksburg-Weston DMA. BPCDT-19991029AFO.

Wheeling (Ch. 32)—WTRF-DT. Network Service: CBS. Benedek License Corp., Box 7004, 96 16th St., Wheeling, WV 26003-0744. Phone: 304-232-7777. Technical facilities: Channel No. 32 (578-584 MHz). 730.9-kw max. visual. Antenna: 961-ft. above av. terrain, 705-ft. above ground. Latitude 40° 03' 41" Longitude 80° 45' 08". Ownership: Benedek Broadcasting Co. LLC (Group Owner). Wheeling-Steubenville DMA. BPCDT-19991028ADC.

Wisconsin

Appleton (Ch. 59)—WACY-DT. Network Service: UPN. Ace TV Inc., 417 S. Adams St., Green Bay, WI 54301. Phone: 920-490-2647. Technical facilities: Channel No. 59 (740-746 MHz). 1000-kw max. visual. Antenna: 1054-ft. above av. terrain, 869-ft. above ground, 990-ft. above sea level. Latitude 44° 21' 30" Longitude 87° 58' 48". Transmitter: 3329 Shirley Rd., Glenmore. Ownership: Ace TV Inc. (Group Owner). Personnel: Lloyd White, General Manager; James Glendening, General Sales Manager; Mark Cramer, Chief Engineer. Green Bay-Appleton DMA. BPCDT-19990902AAF. Grant Date: January 16, 2001.

Chippewa Falls (Ch. 49)—WEUX-DT. Network Service: FOX. Grant Media Inc., 915 Middle River Dr., Suite 409, Fort Lauderdale, FL 33304. Phone: 954-568-2000. Technical facilities: Channel No. 49 (680-686 MHz). 1000-kw max. visual. Antenna: 666-ft. above av. terrain, 407-ft. above ground. Latitude 44° 57' 24" Longitude 91° 40' 03". Ownership: Grant Broadcasting Stations (Group Owner). La Crosse-Eau Claire DMA. BPCDT-19991027ACD. Grant Date: May 14, 2001.

◆ **Eagle River (Ch. 28)**—WYOW-DT. Network Service: ABC. WAOW-WYOW Television Inc., Box 909, Quincy, IL 62306. Phone: 715-477-2020. Technical facilities: Channel No. 28 (554-560 MHz). 100-kw max. visual. Antenna: 505-ft. above av. terrain, 459-ft. above ground, 2139-ft. above sea level. Latitude 45° 46' 30" Longitude 89° 14' 55". Ownership: Quincy Broadcasting Co. (Group Owner). Wausau-Rhinelanders DMA. BPCDT-19991026ABU.

Eau Claire (Ch. 39)—WEAU-DT. Network Service: NBC. WEAU Licensee Corp., 9th Floor, 300 Delaware Ave., Wilmington, DE 19801. Studio: 1907 South Hastings Way, Eau Claire, WI 54701. Phones: 202-962-4820; 715-835-1313. Fax: 715-832-0246. Technical facilities: Channel No. 39 (620-626 MHz). 982-kw max. visual. Antenna: 1920-ft. above av. terrain, 1863-ft. above ground, 2953-ft. above sea level. Latitude 44° 39' 50" Longitude 90° 57' 40". Transmitter: 4.4-mi. N of Fairchild on County Rd. H. Ownership: Gray Communications Systems Inc. (Group Owner). Represented (legal): Peffert Corgiani. Personnel: Charlie Peterson, General Manager; Ron Wiedemeier,

Chief Engineer; Cindy Taerud, Sales Manager. La Crosse-Eau Claire DMA. BPCDT-20010110AAZ. Grant Date: March 29, 2001.

◆ **Eau Claire (Ch. 15)**—WQOW-DT. Network Service: ABC. WQOW-WXOW Television Inc., Box 909, Quincy, IL 62306. Studio: 5545 Hwy. 93, Eau Claire, WI 54701. Phone: 608-274-6789. Technical facilities: Channel No. 15 (476-482 MHz). 250-kw max. visual. Antenna: 919-ft. above av. terrain, 942-ft. above ground, 1831-ft. above sea level. Latitude 44° 48' 00" Longitude 91° 27' 57". Transmitter: 1907 S. Hastings Way. Ownership: Quincy Broadcasting Co. (Group Owner). La Crosse-Eau Claire DMA. BPCDT-990416Kf.

Fond du Lac (Ch. 44)—WMMF-DT. Network Service: Independent. Pappas Telecasting of Wisconsin a California Ltd. Partnership, 500 S. Chinoweth Rd., Visalia, CA 93277. Phone: 559-733-7800. Technical facilities: Channel No. 44 (650-656 MHz). 122-kw max. visual. Antenna: 1660-ft. above av. terrain, 1673-ft. above ground. Latitude 43° 21' 44" Longitude 88° 53' 45". Ownership: Pappas Telecasting Companies (Group Owner). Personnel: Howard Shrier, General Manager; Edward Bok, Chief Engineer; Debbie Sweeney, Program Director. Green Bay-Appleton DMA. BPCDT-20000908ABG. Grant Date: February 22, 2001.

Green Bay (Ch. 23)—WBAY-DT. Network Service: ABC. Young Broadcasting of Green Bay Inc., 115 S. Jefferson St., Green Bay, WI 54301. Phone: 920-432-3331. Technical facilities: Channel No. 23 (524-530 MHz). 903-kw max. visual. Antenna: 1273-ft. above av. terrain, 1119-ft. above ground. Latitude 44° 24' 35" Longitude 88° 00' 05". News Services: AP, CNN Newssource, Conus. Ownership: Young Broadcasting Inc. (Group Owner). Personnel: Don Carmichael, General Manager; Art Williams, Chief Engineer; Rob Kriehoff, Sales Manager. Green Bay-Appleton DMA. BPCDT-19991021ACC. Grant Date: May 14, 2001.

Green Bay (Ch. 56)—WFRV-DT. Network Service: CBS. CBS Broadcasting Inc., 600 New Hampshire Ave. NW, Suite 1200, Washington, DC 20037. Phone: 202-457-4602. Technical facilities: Channel No. 56 (722-728 MHz). 890-kw max. visual. Antenna: 1040-ft. above av. terrain, 874-ft. above ground. Latitude 44° 24' 21" Longitude 88° 00' 19". Ownership: Viacom International Inc. (Group Owner). Green Bay-Appleton DMA. BPCDT-19991025ACK. Grant Date: April 28, 2000.

Green Bay (Ch. 41)—WGBA-DT. Network Service: NBC. Aries Telecommunications Corp., Box 19099, Green Bay, WI 54307. Phone: 920-494-2626. Technical facilities: Channel No. 41 (632-638 MHz). 1000-kw max. visual. Antenna: 1054-ft. above av. terrain, 869-ft. above ground. Latitude 44° 21' 30" Longitude 87° 58' 48". Transmitter: Shirley Rd. at Ridgeview Rd., Glenmore Twp. Ownership: DP & K Inc. Green Bay-Appleton DMA. BPCDT-19990902AAG. Grant Date: February 23, 2001.

Green Bay (Ch. 51)—WLUK-DT. Network Service: FOX. Emmis Television License Corp. of Honolulu, 3500 W. Olive Ave., Suite 300, Burbank, CA 91505-4604. Phone: 818-973-2722. Technical facilities: Channel No. 51 (692-698 MHz). 1000-kw max. visual. Antenna: 1132-ft. above av. terrain, 1001-ft. above ground. Latitude 44° 24' 31" Longitude 87° 59' 29". Ownership: Emmis Communications Corp. (Group Owner). Represented (sales): Continental Television Sales. Green Bay-Appleton DMA. BPCDT-19991028ADW. Grant Date: March 7, 2000.

† **Green Bay (Ch. 42 ETV)**—WPNE-DT. Network Service: PBS. Educational Communications Board, 3319 W. Beltline Hwy., Madison, WI 53713. Phone: 608-264-9600. Web site: <http://www.ecb.org>. Technical facilities: Channel No. 42 (638-644 MHz). 150-kw max. visual. Antenna: 1283-ft. above av. terrain, 1119-ft. above ground, 2019-ft. above sea level. Latitude 44° 24' 35" Longitude 88° 00' 05". Transmitter: County Hwy. X and Tower Rd., DePerre. Ownership: Wisconsin Educational Communications Board. Green Bay-Appleton DMA. BPEDT-20000217ABE. Grant Date: January 29, 2001.

Janesville (Ch. 32)—WHPN-DT. Network Service: UPN. Puri Family LP, Box 5726, Rockford, IL 61125-0726. Phone: 815-229-3600. Technical facilities: Channel No. 32 (578-584 MHz). 79.3-kw max. visual. Antenna: 1115-ft. above av. terrain, 1093-ft. above ground. Latitude 42° 43' 40" Longitude 89° 13' 58". Transmitter: Footville. Ownership: Puri Family LP (Group Owner). Madison DMA. BPCDT-19991029AAB. Grant Date: November 9, 2000.

◆ **Kenosha (Ch. 40)**—WPXE-DT. Network Service: PAX. Paxson Milwaukee License Inc., 601 Clearwater Park Rd., West Palm Beach, FL 33401. Phone: 561-833-1096. Technical facilities: Channel No. 40 (626-632 MHz). 910-kw max. visual. Antenna: 1122-ft. above av. terrain, 1140-ft. above ground. Latitude 43° 05' 44" Longitude 87° 54' 17". Ownership: Paxson Communications Corp. (Group Owner). Milwaukee DMA. BPCDT-19991012ABL.

† **La Crosse (Ch. 30 ETV)**—WHLA-DT. Network Service: PBS. Educational Communications Board, 3319 W. Beltline Hwy., Madison, WI 53713. Phone: 608-264-9600. Fax: 608-264-9664. Web site: <http://www.ecb.org>. Technical facilities: Channel No. 30 (566-572 MHz). 200-kw max. visual. Antenna: 1152-ft. above av. terrain, 800-ft. above ground, 1152-ft. above sea level. Latitude 43° 18' 17" Longitude 91° 22' 06". Ownership: Wisconsin Educational Communications Board. La Crosse-Eau Claire DMA. BPCDT-20000217ABK. Grant Date: August 10, 2000. Scheduled to begin: January 1, 2003.

La Crosse (Ch. 41)—WKBT-DT. Network Service: CBS. Queen B. Television Inc., 7025 Raymond Rd., Madison, WI 53744-4965. Phone: 608-782-4678. Technical facilities: Channel No. 41 (632-638 MHz). 1-kw max. visual. Antenna: 1459-ft. above av. terrain, 1481-ft. above ground. Latitude 44° 05' 28" Longitude 91° 20' 16". Ownership: Morgan Murphy Stations (Group Owner). La Crosse-Eau Claire DMA. BPCDT-20010404AAY. Grant Date: July 27, 2001.

◆ **La Crosse (Ch. 17)**—WLAX-DT. Network Service: FOX. Grant Media Inc., 915 Middle River Dr., Suite 409, Fort Lauderdale, FL 33304. Phone: 954-568-2000. Technical facilities: Channel No. 17 (488-494 MHz). 450-kw max. visual. Antenna: 1145-ft. above av. terrain, 814-ft. above ground. Latitude 43° 48' 15.30" Longitude 91° 22' 20.00". Ownership: Grant Broadcasting Stations (Group Owner). La Crosse-Eau Claire DMA. BPCDT-19991027ABS.

La Crosse (Ch. 14)—WXOW-DT. Network Service: ABC. WQOW-WXOW Television Inc., Box 909, Quincy, IL 62306. Phone: 608-274-6789. Technical facilities: Channel No. 14 (470-476 MHz). 200-kw max. visual. Antenna: 1073-ft. above av. terrain, 722-ft. above ground. Latitude 43° 48' 23" Longitude 91° 22' 04". Ownership: Quincy Broadcasting Co. (Group Owner). Represented (sales): Continental Television Sales. La Crosse-Eau Claire DMA. BPCDT-19991026ABR. Grant Date: June 1, 2001.

†Madison (Ch. 20 ETV)—WHA-DT. Network Service: PBS. Regents of the U. of Wisconsin System, 1866 Van Hise Hall, Madison, WI 53706. Phone: 608-263-2131. Technical facilities: Channel No. 20 (506-512 MHz). 200-kw max. visual. Antenna: 1486-ft. above av. terrain, 1348-ft. above ground, 2474-ft. above sea level. Latitude 43° 03' 21" Longitude 89° 32' 06". Transmitter: 8559 Mineral Point Rd., Middleton. Ownership: Board of Regents of the U. of Wisconsin System. Represented (legal): Dow, Lohnes & Albertson PLLC. Madison DMA. BPCDT-19991022ABP. Grant Date: June 22, 2001.

Madison (Ch. 50)—WISC-DT. Network Service: CBS. Television Wisconsin Inc., 7025 Raymond Rd., Madison, WI 53744. Phone: 608-271-4321. Technical facilities: Channel No. 50 (686-692 MHz). 380.2-kw max. visual. Antenna: 1529-ft. above av. terrain, 1388-ft. above ground. Latitude 43° 03' 21" Longitude 89° 32' 06". Ownership: Morgan Murphy Stations (Group Owner). Madison DMA. BPCDT-19991027ABG. Grant Date: October 31, 2000.

Madison (Ch. 11)—WMSN-DT. Network Service: FOX. Sullivan Broadcasting Co. II Inc., 18 Newbury St., Boston, MA 02116. Phone: 608-833-0047. Technical facilities: Channel No. 11 (198-204 MHz). 15-kw visual. Antenna: 1545-ft. above av. terrain, 1411-ft. above ground. Latitude 43° 03' 21" Longitude 89° 32' 06". Ownership: Sullivan Broadcasting Co. (Group Owner). Represented (sales): Millennium Sales & Marketing. Madison DMA. BPCDT-19991101AIM. Grant Date: January 26, 2001.

Madison (Ch. 19)—WMTV-DT. Network Service: NBC. Benedek License Corp., Suite 250, 2895 Greenspoint Pkwy., Hoffman Estates, IL 60195. Phone: 608-274-1515. Fax: 608-271-5193. E-mail: feedback@nbc15.com. Web site: <http://www.nbc15.com>. Technical facilities: Channel No. 19 (500-506 MHz). 47.9-kw max. visual. Antenna: 1155-ft. above av. terrain, 1066-ft. above ground. Latitude 43° 03' 03" Longitude 89° 29' 13". Multichannel TV Sound: Stereo only. Ownership: Benedek Broadcasting Co. LLC (Group Owner). Represented (sales): Blair Television. Represented (legal): Covington & Burling. Represented (engineering): Keith Bland. Personnel: Bob Smith, General Manager; Sara McCormack, General & National Sales Manager; Annie Somermeyer, Local Sales Manager; Tom Weeden, Chief Engineer; Jim Dick, News Director; Ellen Buss, Program Director; Jeff Clark, Promotion & Marketing Director; Shari Telvick, Business Manager. Madison DMA. BPCDT-19991028AEZ. Grant Date: June 2, 2000.

◆ **Mayville (Ch. 43)**—WWRS-DT. Network Service: TBN. National Minority TV Inc., 14252 Culver Dr. P.M.B. 831, Irvine, CA 92604-1867. Studio: 820 N. Main St., Juneau, WI 53039. Phone: 949-552-0490. Technical facilities: Channel No. 43 (644-650 MHz). 500-kw max. visual. Antenna: 1178-ft. above av. terrain, 1197-ft. above ground. Latitude 43° 05' 44" Longitude 87° 54' 17". Ownership: National Minority TV Inc. (Group Owner). Personnel: Gary Wallace, General Manager. Milwaukee DMA. BPCDT-19991029AEV.

†Menomonie (Ch. 27 ETV)—WHWC-DT. Network Service: PBS. Educational Communications Board, 3319 W. Beltline Hwy., Madison, WI 53713-4296. Phone: 608-264-9600. Fax: 608-264-9664. Technical facilities: Channel No. 27 (548-554 MHz). 200-kw max. visual. Antenna: 1148-ft. above av. terrain, 1170-ft. above ground, 2150-ft. above sea level. Latitude 45° 02' 49" Longitude 91° 51' 47". Ownership: Wisconsin Educational Communications Board. Personnel: Malcolm Brett, Television Director; James Steinbach, Program Director. La Crosse-Eau Claire DMA. BPCDT-20000217ABH. Grant Date: December 1, 2000.

◆ **Milwaukee (Ch. 25)**—WCGV-DT. Network Service: UPN. WCGV Licensee Inc., 10706 Beaver Dam Rd., Cockeysville, MD 21030. Technical facilities: Channel No. 25 (536-542 MHz). 1000-kw max. visual. Antenna: 1007-ft. above av. terrain, 1063-ft. above ground. Latitude 43° 05' 48" Longitude 87° 54' 18". Ownership: Sinclair Broadcast Group Inc. (Group Owner). Milwaukee DMA. BPCDT-19991019ABD.

Milwaukee (Ch. 46)—WDJT-DT. Network Service: CBS. Weigel Broadcasting Co., 26 N. Halsted St., Chicago, IL 60661. Phone: 312-705-2600. Technical facilities: Channel No. 46 (662-668 MHz). 1000-kw max. visual. Antenna: 1056-ft. above av. terrain, 1143-ft. above ground. Latitude 43° 06' 42" Longitude 87° 55' 50". Transmitter: 5201 N. Milwaukee River Pkwy. Ownership: Weigel Broadcasting Co. (Group Owner). Milwaukee DMA. BPCDT-20000419ABR. Grant Date: February 1, 2001.

◆ **Milwaukee (Ch. 34)**—WISN-DT. Network Service: ABC. WISN Hearst-Argyle Television Inc., Box 402, Milwaukee, WI 53201. Phone: 414-342-8812. Technical facilities: Channel No. 34 (590-596 MHz). 832.8-kw max. visual. Antenna: 1116-ft. above av. terrain, 1198-ft. above ground, 1821-ft. above sea level. Latitude 43° 06' 42" Longitude 87° 55' 42". Transmitter: 5201 Milwaukee River Pkwy. Ownership: Hearst-Argyle Television Inc. (Group Owner). Represented (sales): Eagle Television Sales. Represented (engineering): Cavell, Mertz & Perryman Inc. Milwaukee DMA. BPCDT-981209KF.

Milwaukee (Ch. 33)—WITI-DT. Network Service: FOX. WITI Licensee Inc., 5151 Wisconsin Ave. NW, Washington, DC 20016. Phone: 202-895-3088. Technical facilities: Channel No. 33 (584-590 MHz). 980-kw max. visual. Antenna: 948-ft. above av. terrain, 961-ft. above ground, 1551-ft. above sea level. Latitude 43° 05' 26" Longitude 87° 53' 50". Ownership: Fox Television Stations Inc. (Group Owner). Milwaukee DMA. BPCDT-19991004ABL. Grant Date: April 7, 2000.

◆ **†Milwaukee (Ch. 8 ETV)**—WMVS-DT. Network Service: PBS. Milwaukee Area Technical College District Board, 1036 N. 8th St., Milwaukee, WI 53233. Phone: 414-271-1036. Technical facilities: Channel No. 8 (180-186 MHz). 25-kw max. visual. Antenna: 1161-ft. above av. terrain, 1191-ft. above ground, 1821-ft. above sea level. Latitude 43° 05' 44" Longitude 87° 54' 17". Transmitter:

0.68-mi. N 340° E of Glendale Ave. & Woodburn St. intersection. Ownership: Milwaukee Area District Board of Vocational, Technical & Adult Education (Group Owner). Represented (engineering): John F. X. Browne & Associates Inc. Milwaukee DMA. BPCDT-990529KB.

†Milwaukee (Ch. 35 ETV)—WMVT-DT. Network Service: PBS. Milwaukee Area Technical College District Board, 1036 N. 8th St., Milwaukee, WI 53233. Phone: 414-271-1036. Technical facilities: Channel No. 35 (596-602 MHz). 400-kw max. visual. Antenna: 1158-ft. above av. terrain, 1184-ft. above ground, 1814-ft. above sea level. Latitude 43° 05' 44" Longitude 87° 54' 17". Transmitter: 4350 N. Humboldt Ave. Ownership: Milwaukee Area District Board of Vocational, Technical & Adult Education. Represented (engineering) John F. X. Browne & Associates PC. Milwaukee DMA. BPCDT-990429KV. Grant Date: January 10, 2001.

Milwaukee (Ch. 22)—WVCY-DT. Network Service: Independent. VCY America Inc., 3434 W. Kilbourn Ave., Milwaukee, WI 53208. Phone: 414-935-3000. Fax: 414-935-3015. E-mail: wvcyvt@vcyamerica.org. Web site: <http://www.vcyamerica.org>. Technical facilities: Channel No. 22 (518-524 MHz). 200-kw max. visual. Antenna: 935-ft. above av. terrain, 967-ft. above ground, 1625-ft. above sea level. Latitude 43° 05' 15" Longitude 87° 54' 13". Transmitter: 3950 N. Holton St. Ownership: VCY America Inc. (Group Owner). Represented (legal): Wiley, Rein & Fielding. Personnel: Vic Eliason, General Manager; Andy Eliason, Chief Engineer; Jim Schneider, Program Director. Milwaukee DMA. BPCDT-20000501AFI. Grant Date: February 5, 2001.

Milwaukee (Ch. 61)—WVTV-DT. Network Service: WBN. WVTV Licensee Inc., 3474 William Penn Hwy., Pittsburgh, PA 15235. Phone: 412-829-9788. Technical facilities: Channel No. 61 (752-758 MHz). 690-kw max. visual. Antenna: 1007-ft. above av. terrain, 1063-ft. above ground. Latitude 43° 05' 48" Longitude 87° 54' 18". Ownership: Glencairn Ltd. Broadcast Properties (Group Owner). Personnel: Sheila Oliver, General Manager; Jim Arneson, Sales Director; Tom Sonnenberg, National Sales Manager; Dennis Brechlin, Engineering Director; Betty Hertz, Program Coordinator; Will Sliger, Marketing & Promotions Manager; Denise Learned, Business Manager. Milwaukee DMA. BPCDT-19991029AGX. Grant Date: April 24, 2001.

†Park Falls (Ch. 47 ETV)—WLEF-DT. Network Service: PBS. Educational Communications Board, 3319 W. Beltline Hwy., Madison, WI 53713-4296. Phone: 608-264-9600. Fax: 608-264-9664. Web site: <http://www.ecb.org>. Technical facilities: Channel No. 47 (668-674 MHz). 200-kw max. visual. Antenna: 801-ft. above av. terrain, 201 ft. above ground, 2349-ft. above sea level. Latitude 45° 56' 43" Longitude 90° 16' 23". Ownership: Wisconsin Educational Communications Board. Personnel: Malcolm Brett, Television Director; James Steinbach, Program Director. Wausau-Rhinelanders DMA. BPCDT-20000530ACI. Grant Date: August 13, 2001.

◆ **Racine (Ch. 48)**—WJJA-DT. Network Service: HSN. TV 49 Inc., 4311 E. Oakwood Rd., Oak Creek, WI 53154. Phone: 414-764-4953. Technical facilities: Channel No. 48 (674-680 MHz). 176-kw max. visual. Antenna: 896-ft. above av. terrain, 925-ft. above ground. Latitude 43° 05' 15" Longitude 87° 54' 01". Ownership: TV 49 Inc. (Group Owner). Milwaukee DMA. BPCDT-19991101AJW.

Rhinelanders (Ch. 16)—WJFW-DT. Network Service: NBC. Northland Television Inc., Box 858, Rhinelanders, WI 54501. Phone: 715-365-8812. Technical facilities: Channel No. 16 (482-488 MHz). 538-kw max. visual. Antenna: 1604-ft. above av. terrain, 1585-ft. above ground. Latitude 45° 40' 03" Longitude 89° 12' 29". Ownership: Seaway Holdings Inc. (Group Owner). Wausau-Rhinelanders DMA. BPCDT-19991021ACD. Grant Date: May 12, 2000.

◆ **Superior (Ch. 19)**—KBJR-DT. Network Service: NBC. KBJR Licensee Inc., 34th Floor, 767 3rd Ave., New York, NY 10017. Phone: 212-826-2530. Technical facilities: Channel No. 19 (500-506 MHz). 1000-kw max. visual. Antenna: 1034-ft. above av. terrain, 781-ft. above ground. Latitude 46° 47' 21" 20" Longitude 92° 06' 51" 30". Ownership: Granite Broadcasting Corp. (Group Owner). Represented (sales): Continental Television Sales. Duluth-Superior DMA. BPCDT-19991028AFF.

◆ **Suring (Ch. 21)**—WIWB-DT. Network Service: WBN. ACME Television Holdings LLC, 1089 Olive Blvd., Suite 202, St. Louis, MO 63141. Phone: 920-983-9014. Technical facilities: Channel No. 21 (512-518 MHz). 234-kw max. visual. Antenna: 1325-ft. above av. terrain, 1250-ft. above ground. Latitude 40° 20' 02" Longitude 87° 58' 57". Ownership: ACME Communications Inc. (Group Owner). Green Bay-Appleton DMA. BPCDT-19991101AHT.

◆ **Wausau (Ch. 29)**—WAOW-DT. Network Service: ABC. WAOW-WYOW Television Inc., Box 909, Quincy, IL 62306. Phone: 217-223-5100. Technical facilities: Channel No. 29 (560-566 MHz). 900-kw max. visual. Antenna: 1257-ft. above av. terrain, 623-ft. above ground. Latitude 44° 55' 14" Longitude 89° 41' 30". Ownership: Quincy Broadcasting Co. (Group Owner). Represented (sales): Continental Television Sales. Wausau-Rhinelanders DMA. BPCDT-19991026ABQ.

†Wausau (Ch. 24 ETV)—WHRM-DT. Network Service: PBS. Educational Communications Board, 3319 W. Beltline Hwy., Madison, WI 53713. Phone: 608-264-9600. Fax: 608-264-9664. Web site: <http://www.ecb.org>. Technical facilities: Channel No. 24 (530-536 MHz). 90-kw max. visual. Antenna: 1270-ft. above av. terrain, 630-ft. above ground, 2529-ft. above sea level. Latitude 44° 55' 14" Longitude 89° 41' 28". Ownership: Wisconsin Educational Communications Board. Wausau-Rhinelanders DMA. BPCDT-990715KE. Grant Date: January 4, 2001.

◆ **Wausau (Ch. 40)**—WSAW-DT. Network Service: CBS. Benedek License Corp., WSAW-TV, 1114 Grand Ave., Wausau, WI 54401. Phone: 715-845-4211. Technical facilities: Channel No. 40 (626-632 MHz). 110.4-kw max. visual. Antenna: 1299-ft. above av. terrain, 591-ft. above ground. Latitude 44° 55' 14" Longitude 89° 41' 31". Ownership: Benedek Broadcasting Co. LLC (Group Owner). Wausau-Rhinelanders DMA. BPCDT-19991029ADR.

Wyoming

Casper (Ch. 18)—KFNB-DT. Network Service: ABC. WyoMedia Corp., 1856 Skyview Dr., Casper, WY 82601. Phone: 307-577-5923. Technical facilities: Channel No. 18 (494-500 MHz). 250-kw max. visual. Antenna: 1875-ft. above av. terrain, 294-ft. above ground. Latitude 42° 44' 37" Longi-

Wyoming—Digital Construction Permits & Applications

tude 106° 18' 31". Ownership: WyoMedia Corp. (Group Owner). Casper-Riverton DMA. BPCDT-20000110AAG. Grant Date: February 5, 2001.

Casper (Ch. 15)—KGWC-DT. Network Service: CBS. Benedek License Corp., Box 170, Casper, WY 82602. Mailing Address: 2923 E. Lincolnway, Cheyenne, WY 82001-6149. Phone: 307-234-1111. Technical facilities: Channel No. 15 (476-482 MHz). 17.2-kw max. visual. Antenna: 1880-ft. above av. terrain, 203-ft. above ground. Latitude 42° 44' 26" Longitude 106° 21' 34". Ownership: Benedek Broadcasting Co. LLC (Group Owner). Represented (sales): Continental Television Sales. Casper-Riverton DMA. BPCDT-19991028ACV. Grant Date: March 10, 2000.

◆ **Casper (Ch. 17)**—KTWO-DT. Network Service: NBC. Wyoming Channel 2 Inc., One Shackelford Dr., Suite 400, Little Rock, AR 72211. Phone: 307-237-3711. Fax: 307-234-9866. Technical facilities: Channel No. 17 (488-494 MHz). 741-kw max. visual. Antenna: 1928-ft. above av. terrain, 242-ft. above ground. Latitude 42° 44' 03" Longitude 103° 20' 00". Ownership: Equity Broadcasting Corp. (Group Owner). Represented (sales): Millennium Sales & Marketing. Casper-Riverton DMA. BPCDT-19991028ABB.

Cheyenne (Ch. 30)—KGWN-DT. Network Service: CBS. Benedek License Corp., 2923 E. Lincolnway, Cheyenne, WY 82001. Phone: 307-634-7755. Technical facilities: Channel No. 30 (566-572 MHz). 630-kw max. visual. Antenna: 620-ft. above av. terrain, 440-ft. above ground. Latitude 41° 06' 01" Longitude 105° 00' 23". Ownership: Benedek Broadcasting Co. LLC (Group Owner). Cheyenne-Scottsbluff-Sterling DMA. BPCDT-19991029ACA. Grant Date: February 22, 2001.

Cheyenne (Ch. 11)—KKTU-DT. Network Service: NBC. Wyoming Channel 2 Inc., One Shackelford Dr., Suite 400, Little Rock, AR 72211. Phone: 307-237-3711. Fax: 307-234-9866. Technical facilities: Channel No. 11 (198-204 MHz). 160-kw visual. Antenna: 488-ft. above av. terrain, 440-ft. above ground. Latitude 41° 08' 55" Longitude 104° 57' 22". Ownership: Equity Broadcasting Corp. (Group Owner). Represented (sales): Millennium Sales & Marketing. Cheyenne-Scottsbluff-Sterling DMA. BPCDT-19991028AFR. Grant Date: November 6, 2000.

Cheyenne (Ch. 28)—KLWY-DT. Network Service: FOX. WyoMedia Corp., 1856 Skyview Dr., Casper, WY 82601. Phone: 307-577-5923. Technical facilities: Channel No. 28 (554-560 MHz). 500-kw max. visual. Antenna: 718-ft. above av. terrain, 554-ft. above ground. Latitude 41° 02' 55" Longitude 104° 53' 28". Ownership: WyoMedia Corp. (Group Owner). Cheyenne-Scottsbluff-Sterling DMA. BPCDT-20000110AAD. Grant Date: February 5, 2001.

Jackson (Ch. 14)—KJWY-DT. Network Service: NBC. Two Ocean Broadcasting Co., 1500 Foremaster Lane, Las Vegas, NV 89101. Phone: 702-642-3333. Technical facilities: Channel No. 14 (470-476 MHz). 48-kw max. visual. Antenna: 961-ft. above av. terrain, 69-ft. above ground. Latitude 43° 27' 42" Longitude 110° 45' 10". Ownership: Sunbelt Communications Co. (Group Owner). Salt Lake City DMA. BPCDT-19991029AED. Grant Date: March 10, 2000.

Lander (Ch. 7)—KGWL-DT. Network Service: CBS. Benedek License Corp., KGWL-TV, Box 170, Casper, WY 82602. Mailing Address: 2923 E. Lincolnway, Cheyenne, WY 82001-6149. Phone: 307-234-1111. Technical facilities: Channel No. 7 (174-180 MHz). 27.1-kw visual. Antenna: 269-ft. above av. terrain, 128-ft. above ground. Latitude 42° 53' 43" Longitude 108° 43' 34". Ownership: Benedek Broadcasting Co. LLC (Group Owner). Casper-Riverton DMA. BPCDT-19991029AEA. Grant Date: March 7, 2001.

◆ **†Lander-Riverton (Ch. 8 ETV)**—KCWC-DT. Network Service: PBS. Central Wyoming College, 2660 Peck Ave., Riverton, WY 82501. Phone: 307-856-6944. Technical facilities: Channel No. 8 (180-186 MHz). 60-kw visual. Antenna: 1470-ft. above av. terrain, 243-ft. above ground, 9173-ft. above sea level. Latitude 42° 34' 59" Longitude 108° 42' 36". Transmitter: Limestone Mountain, 1.5-mi. N of Hwy. 28. Ownership: Central Wyoming College. Casper-Riverton DMA. BPEDT-20000427ACL.

Rawlins (Ch. 9)—KFNR-DT. Network Service: ABC. First National Broadcasting Corp., 1856 Skyview Dr., Casper, WY 82601. Phone: 307-577-5923. Fax: 307-577-5928. Technical facilities: Channel No. 9 (186-192 MHz). 0.6-kw visual. Antenna: 244-ft. above av. terrain, 75-ft. above ground. Latitude 41° 46' 16" Longitude 107° 14' 15". Ownership: First National Broadcasting Corp. (Group Owner). Personnel: Mark Nalbene, General Manager, Tina Nalbene, Local Sales Manager, Roger LaFrance, Chief Engineer, Joe Lowndes, Promotion Director, Paul Martin, Business Manager. Denver DMA. BPCDT-19991020ACM. Grant Date: January 28, 2000.

Riverton (Ch. 16)—KFNE-DT. Network Service: ABC. First National Broadcasting Corp., 1856 Skyview Dr., Casper, WY 82601. Phone: 307-577-5923. Technical facilities: Channel No. 16 (482-488 MHz). 274.5-kw max. visual. Antenna: 1678-ft. above av. terrain, 68-ft. above ground. Latitude 43° 27' 26" Longitude 108° 12' 02". Ownership: First National Broadcasting Corp. (Group Owner). Casper-Riverton DMA. BPCDT-20000110AAF. Grant Date: February 5, 2001.

Rock Springs (Ch. 21)—KGWR-DT. Network Service: CBS. Benedek License Corp., KGWR-TV, Box 170, Casper, WY 82602. Phone: 307-234-1111. Technical facilities: Channel No. 21 (512-518 MHz). 348.6-kw max. visual. Antenna: 1624-ft. above av. terrain, 148-ft. above ground. Latitude 41° 26' 21" Longitude 109° 06' 42". Ownership: Benedek Broadcasting Co. LLC (Group Owner). Salt Lake City DMA. BPCDT-19991029ADZ. Grant Date: June 7, 2000.

◆ **Sheridan (Ch. 13)**—KSGW-DT. Network Service: ABC. Duhamel Broadcasting Enterprises, 518 St. Joseph St., Rapid City, SD 57709. Phone: 605-342-2000. Technical facilities: Channel No. 13 (210-216 MHz). 50-kw visual. Antenna: 118-ft. above av. terrain, 1220-ft. above ground. Latitude 44° 37' 20" Longitude 107° 06' 57". Ownership: Duhamel Broadcasting Enterprises (Group Owner). Rapid City DMA. BPCDT-20010502AAS.

Guam

◆ **Agana (Ch. 4)**—KAXM-DT. Pacific Communications Assoc. Inc., Box 1147, Brentwood, CA 94513. Phone: 925-634-1203. Technical facilities: Channel No. 4 (66-72 MHz). 0.035-kw visual. Antenna: 925-ft. above av. terrain, 20-ft. above ground. Latitude 13° 25' 53" Longitude 144° 42' 36". Ownership: Pacific Communications Assoc. Inc. (Group Owner). Guam DMA. BPCDT-19991009AAB.

◆ **†Agana (Ch. 5 ETV)**—KGTf-DT. Network Service: PBS. Guam Educational Telecommunications Corp., Box 21499, Guam Main Facility, Agana, GU 96921. Phone: 671-734-3476. Technical facilities: Channel No. 5 (76-82 MHz). 3.2-kw max. visual. Antenna: 197-ft. above av. terrain, 177-ft. above ground, 457-ft. above sea level. Latitude 13° 26' 13" Longitude 144° 48' 17". Ownership: Guam Educational Telecommunications Corp. Guam DMA.

Agana (Ch. 2)—KUAM-DT. Network Service: CBS. Pacific Telestations Inc., 600 Harmon Loop Rd., Suite 102, Dededo, GU 96912. Phone: 671-637-5826. Technical facilities: Channel No. 2 (54-60 MHz). 0.035-kw visual. Antenna: 925-ft. above av. terrain, 20-ft. above ground. Latitude 13° 25' 53" Longitude 144° 42' 36". Ownership: Micronesia Broadcasting Corp. (Group Owner). Guam DMA. BPCDT-19991101ACD. Grant Date: June 26, 2000.

◆ **Tamuning (Ch. 17)**—KTGM-DT. Network Service: ABC. Island Broadcasting Inc., 692 N. Marine Dr., Tamuning, GU 96911. Phone: 671-649-8814. Technical facilities: Channel No. 17 (488-494 MHz). 2-kw max. visual. Antenna: 52-ft. above av. terrain, 66-ft. above ground. Latitude 13° 30' 09" Longitude 144° 48' 17". Ownership: Island Broadcasting Inc. (Group Owner). Guam DMA. BPCDT-19991101ADS.

Puerto Rico

Aguada (Ch. 62)—WQHA-DT. Concilio Mision Cristiana Fuente de Agua Viva, Box 3986, Carolina, PR 00984-3986. Studio: 24 B St. Urb.-Ind., Carolina, PR 00979. Phone: 787-750-4090. Fax: 787-757-1500. Technical facilities: Channel No. 62 (758-764 MHz). 50.1-kw max. visual. Antenna: 1017-ft. above av. terrain, 141-ft. above ground. Latitude 18° 19' 07" Longitude 67° 10' 48". Personnel: Angel Diaz, General Manager, Jorge Figueroa, Chief Engineer, Sam Rivera, Sales Manager. Puerto Rico DMA. BPCDT-19991027ADM. Grant Date: May 12, 2000.

◆ **†Aguadilla (Ch. 34 ETV)**—WELU-DT. Network Service: ETV. Pabellon Educational Broadcasting Inc., Box 1093, Hormigueros, PR 00660. Phone: 787-849-4020. Technical facilities: Channel No. 34 (590-596 MHz). 50.1-kw max. visual. Antenna: 971-ft. above av. terrain, 56-ft. above ground. Latitude 18° 18' 46" Longitude 67° 11' 09". Ownership: Pabellon Educational Broadcasting. Puerto Rico DMA. BPEDT-20010316AAV.

◆ **Aguadilla (Ch. 69)**—WOLE-DT. Network Service: Independent. Western Broadcasting Corp. of Puerto Rico Inc., Box 1200, Mayaguez, PR 00681. Phone: 787-833-1200. Technical facilities: Channel No. 69 (800-806 MHz). 639-kw max. visual. Antenna: 3104-ft. above av. terrain, 151-ft. above ground. Latitude 18° 09' 00" Longitude 66° 59' 00". Ownership: Western Broadcasting Corp. of Puerto Rico (Group Owner). Personnel: Luis A. Morales, General Manager, M. Milagros Acevedo, Sales Manager, Doel Oriol, Chief Engineer. Puerto Rico DMA. BPCDT-19991101ABS.

◆ **Arecibo (Ch. 53)**—WCCV-DT. Network Service: Independent. Asociacion Evangelistica Cristo Viene Inc., Box 949, Camuy, PR 00927. Phone: 787-262-5400. Technical facilities: Channel No. 53 (704-710 MHz). 50.1-kw max. visual. Antenna: 1968-ft. above av. terrain, 512-ft. above ground. Latitude 18° 14' 06" Longitude 66° 45' 36". Ownership: Asociacion Evangelistica Cristo Viene Inc. (Group Owner). Puerto Rico DMA. BPCDT-19991101AGR.

Bayamon (Ch. 59)—WDWL-DT. Network Service: Independent. Bayamon Christian Network Inc., Box 50615, Levittown Station, Toa Baja, PR 00950-0615. Phone: 787-795-8181. Technical facilities: Channel No. 59 (740-746 MHz). 50.1-kw max. visual. Antenna: 1082-ft. above av. terrain, 89-ft. above ground. Latitude 18° 16' 40" Longitude 66° 06' 38". Ownership: Iglesia Christiana Amor y Verdad Inc. Puerto Rico DMA. BPCDT-20000419ABS. Grant Date: July 9, 2001.

◆ **†Caguas (Ch. 57 ETV)**—WUJA-DT. Network Service: ETV. Caguas Educational TV Inc., Box 4039, Carolina, PR 00984-4039. Phone: 787-850-4090. Technical facilities: Channel No. 57 (728-734 MHz). 50.1-kw max. visual. Antenna: 1079-ft. above av. terrain, 112-ft. above ground. Latitude 18° 16' 40" Longitude 66° 06' 38". Ownership: Caguas Educational TV Inc. Puerto Rico DMA. BPEDT-20000731AEN. Grant Date: July 2, 2001.

◆ **Caguas-San Juan (Ch. 56)**—WLIJ-DT. Network Service: Independent. WLIJ/WUSR Inc., RSA Tower, 201 Monroe St., Suite 710, Montgomery, AL 36104. Phone: 787-724-1111. Technical facilities: Channel No. 56 (722-728 MHz). 707-kw max. visual. Antenna: 1161-ft. above av. terrain, 210-ft. above ground. Latitude 18° 17' 01" Longitude 66° 06' 47". Ownership: Raycom Media Inc. (Group Owner). Puerto Rico DMA. BPCDT-19991020ACQ.

◆ **Carolina (Ch. 51)**—WRFB-DT (formerly WZDE-DT). Network Service: Independent. R & F Broadcasting Inc., Box 1833, Carolina, PR 00984-1833. Phone: 787-762-5500. Technical facilities: Channel No. 51 (692-698 MHz). 50-kw max. visual. Antenna: 1919-ft. above av. terrain, 252-ft. above ground. Latitude 18° 16' 44" Longitude 65° 51' 12". Ownership: R & F Broadcasting (Group Owner). Puerto Rico DMA. BPCDT-19991029ACM.

◆ **†Fajardo (Ch. 16 ETV)**—WMTJ-DT. Network Service: PBS. U. System of the Ana G. Mendez Educational Foundation, Box 21345, Rio Piedras, PR 00928. Phone: 787-766-2600. Technical facilities: Channel No. 16 (482-488 MHz). 200-kw max. visual. Antenna: 2753-ft. above av. terrain, 131-ft. above ground. Latitude 18° 18' 36" Longitude 65° 47' 41". Ownership: Ana G. Mendez Educational Foundation. Puerto Rico DMA. BPEDT-20000426ACK.

Fajardo (Ch. 33)—WPRV-DT. Network Service: Independent. The Catholic Apostolic and Roman Church, Box 9021967, San Juan, PR 00902-1967. Phone: 787-727-7373. Technical facilities: Channel No. 33 (584-590 MHz). 280-kw max. visual. Antenna: 3527-ft. above av. terrain, 230-ft. above ground. Latitude 18° 18' 36" Longitude 65° 47' 41". Ownership: WPRV-TV Inc. (Group Owner). Puerto Rico DMA. BPCDT-19991101AGY. Grant Date: July 5, 2001.

Guayama (Ch. 45)—WIDP-DT. Ebenezer Broadcasting Group Inc., Box 21065, San Juan, PR 00928. Phone: 787-763-6363. Technical facilities: Channel No. 45 (656-662 MHz). 50.1-kw max. visual. Antenna: 2070-ft. above av. terrain, 236-ft. above ground. Latitude 18° 16' 44" Longitude 65° 51' 10". Ownership: Ebenezer Broadcasting Group Inc. (Group Owner). Puerto Rico DMA. BPCDT-19991029AHA. Grant Date: February 14, 2001.

◆ **Humacao (Ch. 49)**—WVSN-DT. Network Service: Independent. Tito Atilas Natal, Box 949, Camuy, PR 00927. Phone: 787-898-5120. Technical facilities: Channel No. 49 (680-686 MHz). 50.1-kw max. visual. Antenna: 550-ft. above av. terrain, 282-ft. above ground. Latitude 19° 16' 44" Longitude 65° 51' 12". Ownership: Tito Atilas Natal (Group Owner). Puerto Rico DMA. BPCDT-19991101AJM.

◆ **†Mayaguez (Ch. 35 ETV)**—WIPM-DT. Network Service: PBS. Puerto Rico Public Broadcasting Corp., Box 190909, Hato Rey, PR 00919-0909. Phone: 787-766-0505. Technical facilities: Channel No. 35 (596-602 MHz). 690-kw max. visual. Antenna: 2329-ft. above av. terrain, 64C-ft. above ground. Latitude 18° 09' 00" Longitude 66° 59' 00". Ownership: Commonwealth of Puerto Rico. Puerto Rico DMA. BPEDT-20000426ABD.

◆ **Mayaguez (Ch. 23)**—WNJX-DT. Network Service: Independent. LIN Television of San Juan Inc., 4 Richmond Square, Suite 200, Providence, RI 02906. Phone: 787-265-5081. Technical facilities: Channel No. 23 (524-530 MHz). 400-kw max. visual. Antenna: 2182-ft. above av. terrain, 236-ft. above ground. Latitude 18° 09' 00" Longitude 66° 59' 00". Ownership: LIN Television Corp. (Group Owner). Puerto Rico DMA. BPCDT-19991019ABA.

◆ **Naranjito (Ch. 65)**—WECN-DT. Network Service: Independent. Encuentro Christian Network Corp. Canal 64, Box 310, Bayamon, PR 00960-0310. Phone: 787-799-6400. Technical facilities: Channel No. 65 (776-782 MHz). 250-kw max. visual. Antenna: 725-ft. above av. terrain, 131-ft. above ground. Latitude 18° 17' 34" Longitude 66° 16' 02". Ownership: Encuentro Christian Network Corp. (Group Owner). Puerto Rico DMA. BPCDT-19991101AJ0.

Ponce (Ch. 19)—WKPV-DT. Network Service: PAX. S & E Network Inc., 4 Richmond Square, Suite 200, Providence, RI 02906. Studio: Box 10001, Canovanas, PR 00729. Phone: 787-722-2424. Technical facilities: Channel No. 19 (500-506 MHz). 50-kw max. visual. Antenna: 945-ft. above av. terrain, 164-ft. above ground, 2198-ft. above sea level. Latitude 18° 04' 49" Longitude 66° 44' 53". Transmitter: 1.7-mi. NW of Rtes. 132 & 386 intersection, N of Santo Domingo, Penueles. Ownership: LIN Television Corp. (Group Owner). Personnel: Jorge Cordova, Chief Engineer. Puerto Rico DMA. BPCDT-990719KI. Grant Date: July 13, 2001.

† **Ponce (Ch. 25 ETV)**—WQTO-DT. U. Network Service: PBS. System of the Ana G. Mendez Educational Foundation, Box 21345, Rio Piedras, PR 00928. Phone: 787-766-2600. Technical facilities: Channel No. 25 (536-542 MHz). 200-kw max. visual. Antenna: 991-ft. above av. terrain, 213-ft. above ground. Latitude 18° 04' 50" Longitude 66° 44' 54". Ownership: Ana G. Mendez Educational Foundation. Puerto Rico DMA. BPEDT-20000320AAG. Grant Date: June 22, 2001.

◆ **Ponce (Ch. 66)**—WSTE-DT. Network Service: Independent. Siete Grande Television Inc., Box A, Old San Juan Station, San Juan, PR 00902. Phone: 787-724-7777. Technical facilities: Channel No. 66 (782-788 MHz). 679-kw max. visual. Antenna: 1093-ft. above av. terrain, 331-ft. above ground, 1840-ft. above sea level. Latitude 18° 16' 29" Longitude 66° 06' 49". Ownership: Siete Grande Television Inc. (Group Owner). Puerto Rico DMA. BPCDT-19991101AJI.

Ponce (Ch. 43)—WSUR-DT. Network Service: Independent. Estella Brillante LP, Box 10000, San Juan, PR 00908-1000. Phone: 787-724-1111. Technical facilities: Channel No. 43 (644-650 MHz). 380-kw max. visual. Antenna: 2785-ft. above av. terrain, 217-ft. above ground. Latitude 18° 10' 18" Longitude 66° 34' 37". Ownership: Raycom Media Inc. (Group Owner). Puerto Rico DMA. BPCDT-19991028ACZ. Grant Date: November 6, 2000.

◆ **Ponce (Ch. 15)**—WTIN-DT. Network Service: Independent. Laura Nicolau, B-19 10th St., Toa Baja, PR 00949. Technical facilities: Channel No. 15 (476-482 MHz). 380.2-kw max. visual. Antenna: 2769-ft. above av. terrain, 180-ft. above ground. Latitude 18° 10' 11" Longitude 66° 34' 38". Ownership: Laura Nicolau (Group Owner). Puerto Rico DMA. BPCDT-19991101ADR.

◆ **Ponce (Ch. 47)**—WVOZ-DT. International Broadcasting Corp., Calle Bori 1554, Urb. Antonsanti, San Juan, PR 00927. Phone: 787-274-1800. Technical facilities: Channel No. 47 (668-674 MHz). 50-kw max. visual. Antenna: 810-ft. above av. terrain, 98-ft. above ground. Latitude 18° 04' 50" Longitude 66° 44' 50". Ownership: Pedro Roman Callazo (Group Owner). Puerto Rico DMA. BPCDT-20000501AFT.

◆ **San Juan (Ch. 27)**—WAPA-DT. Network Service: Independent. LIN Television of Puerto Rico LLC, Box 362050, San Juan, PR 00936-2050. Phone: 787-792-4444. Technical facilities: Channel

No. 27 (549-554 MHz). 1000-kw max. visual. Antenna: 2605-ft. above av. terrain, 787-ft. above ground. Latitude 18° 06' 42" Longitude 66° 03' 05". Ownership: LIN Television Corp. (Group Owner). Puerto Rico DMA. BPCDT-19991027ABH.

San Juan (Ch. 32)—WAVB-DT (formerly WTCV-DT). Network Service: NBC. International Broadcasting Corp., Calle Bori No. 1554, Urb. Antonsanti, San Juan, PR 00927. Phone: 787-274-1800. Technical facilities: Channel No. 32 (574-584 MHz). 49.4-kw max. visual. Antenna: 2802-ft. above av. terrain, 167-ft. above ground. Latitude 18° 18' 36" Longitude 65° 47' 41". Ownership: Pedro Roman Callazo (Group Owner). Puerto Rico DMA. BPCDT-20000501AFC. Grant Date: July 16, 2001.

◆ **†San Juan (Ch. 55 ETV)**—WIPR-DT. Network Service: PBS. Puerto Rico Public Broadcasting Corp., Box 190909, Hato Rey, PR 00919-0909. Phone: 787-766-0505. Technical facilities: Channel No. 55 (716-722 MHz). 1000-kw max. visual. Antenna: 2546-ft. above av. terrain, 728-ft. above ground. Latitude 18° 06' 42" Longitude 66° 03' 05". Ownership: Commonwealth of Puerto Rico. Puerto Rico DMA. BPEDT-20000426A3F.

San Juan (Ch. 21)—WJPX-DT. Network Service: PAX. S & E Network Inc., 4 Richmond Square, Suite 200, Providence, RI 02906. Studio: Box 10001, Canovanas, PR 00729. Phone: 787-722-2424. Technical facilities: Channel No. 21 (512-518 MHz). 50-kw max. visual. Antenna: 1850-ft. above av. terrain, 160-ft. above ground, 1850-ft. above sea level. Latitude 18° 16' 45" Longitude 65° 51' 14". Transmitter: Approx. 0.5-mi. E of State Rd. 186, near Cubuy. Ownership: LIN Television Corp. (Group Owner). Personnel: Jorge Cordova, Chief Engineer. Puerto Rico DMA. BPCDT-990719KH. Grant Date: March 9, 2001.

San Juan (Ch. 28)—WKAQ-DT. Network Service: Telemundo. Telemundo of Puerto Rico License Corp., 2290 W. 8th Ave., Hialeah, FL 33010. Phone: 305-889-7989. Technical facilities: Channel No. 28 (554-560 MHz). 924-kw max. visual. Antenna: 2710-ft. above av. terrain, 930-ft. above ground. Latitude 18° 06' 54" Longitude 66° 03' 10". Ownership: Telemundo Holdings Inc. (Group Owner). Puerto Rico DMA. BPCDT-19991028ACP. Grant Date: November 6, 2000.

San Juan (Ch. 31)—WSJU-DT. Network Service: Independent. Aerco Broadcasting Corp., 1508 Calle Bori, Urb. Antonsanti, San Juan, PR 00927. Phone: 787-756-8700. Technical facilities: Channel No. 31 (572-578 MHz). 75.9-kw max. visual. Antenna: 942-ft. above av. terrain, 171-ft. above ground. Latitude 18° 16' 30" Longitude 66° 05' 36". Ownership: Aerco Broadcasting Corp. Puerto Rico DMA. BPCDT-19991122AAZ. Grant Date: June 26, 2000.

San Sebastian (Ch. 39)—WJWN-DT. Network Service: PAX. S & E Network Inc., 4 Richmond Square, Suite 200, Providence, RI 02906. Studio: Box 10001, Canovanas, PR 00729. Phone: 787-722-2424. Technical facilities: Channel No. 39 (620-626 MHz). 50-kw max. visual. Antenna: 1063-ft. above av. terrain, 66-ft. above ground, 1280-ft. above sea level. Latitude 18° 19' 06" Longitude 67° 10' 42". Transmitter: 0.4-mi. NE of Cerro Canto Gallo, Municipio de Aguada. Ownership: LIN Television Corp. (Group Owner). Personnel: Jorge Cordova, Chief Engineer. Puerto Rico DMA. BPCDT-990719KG. Grant Date: July 13, 2001.

◆ **Yauco (Ch. 41)**—WIRS-DT. Network Service: Independent. Maranatha Christian Network, Box 635, Bayamon, PR 00960. Phone: 787-799-6400. Technical facilities: Channel No. 41 (632-638 MHz). 50-kw max. visual. Antenna: 2717-ft. above av. terrain, 126-ft. above ground. Latitude 18° 10' 10" Longitude 66° 34' 36". Ownership: Maranatha Christian Network (Group Owner). Puerto Rico DMA. BPCDT-19991101AJK.

Virgin Islands

† **Charlotte Amalie (Ch. 44 ETV)**—WTJX-DT. Network Service: PBS. Virgin Islands Public Television System, Box 7879, St. Thomas, VI 00801. Phone: 340-774-6255. Technical facilities: Channel No. 44 (650-656 MHz). 50-kw max. visual. Antenna: 1503-ft. above av. terrain, 69-ft. above ground, 1549-ft. above sea level. Latitude 18° 21' 26" Longitude 64° 56' 50". Ownership: Government of the U.S. Virgin Islands. Virgin Islands DMA. BPEDT-20000217ABD. Grant Date: February 14, 2001.

◆ **Christiansted (Ch. 50)**—WCVI-DT. Network Service: UPN. Virgin Blue Inc., Box 24027 Gallows Bay, Christiansted, VI 00824. Phone: 340-713-9927. Technical facilities: Channel No. 50 (686-692 MHz). 1-kw max. visual. Antenna: 408-ft. above av. terrain, 39-ft. above ground. Latitude 17° 44' 53" Longitude 64° 43' 40". Ownership: Virgin Blue Inc. Virgin Islands DMA. BPCDT-19991101AJF.

◆ **Christiansted (Ch. 15)**—WPXO-DT. Network Service: PAX. WinStar Christiansted Inc., 601 Clearwater Park Rd., West Palm Beach, FL 33401. Phone: 561-659-4122. Technical facilities: Channel No. 15 (476-482 MHz). 16.2-kw max. visual. Antenna: 971-ft. above av. terrain, 51-ft. above ground. Latitude 17° 45' 21" Longitude 64° 47' 56". Ownership: Paxson Communications Corp. (Group Owner). Virgin Islands DMA. 19991109ACF.

◆ **Christiansted (Ch. 20)**—WSVI-DT. Network Service: ABC. Alpha Broadcasting Corp., Box 8, Christiansted, VI 00823. Phone: 340-778-5008. Technical facilities: Channel No. 20 (506-512 MHz). 459-kw max. visual. Antenna: 1401-ft. above av. terrain, 174-ft. above ground. Latitude 17° 45' 21" Longitude 64° 47' 56". Ownership: Alpha Broadcasting Corp. Virgin Islands DMA. BPCDT-19991028AED.

Many leading broadcast and cable executives subscribe to...

Television & Cable Action Update

...the information service for decision-makers who want a weekly report on changes in television and cable including licensing, franchising and other regulatory matters.

“The Update is a valuable marketing tool for us. We use the weekly report to amend our mailing lists and to identify potential business.”

Joe Wozniak
Acrodyne, Blue Bell, PA

“The Television & Cable Action Update provides a quick and easy way to keep track of what is going on in the related industries. A real time saver.”

Robert Weary
Weary David Henry Struebing
Junction City, KS

The **Television & Cable Action Update** brings you a weekly listing of new applications, permits, sales, franchises, grants and regulatory changes. The Update gives you the advance intelligence you need to locate new leads for equipment and sales, track the expansion and new activities of competitors, target opening markets, and gain advance information about the use of new technologies.

Television & Cable Action Update reports all the latest industry changes as they occur.

For subscription information, call **800-771-9202**



Warren Communications News

Ownership of Commercial Television Stations

Comprises all persons or companies which have interest in commercial television stations. Ownership of all stations is assumed to be 100% unless otherwise noted.

ACE TV INC.

Box 2116
Buckhannon, WV 26201
Phone: 304-472-8648
Fax: 304-472-8643
Officers:
Shirley Martin, Pres.
C. J. Martin, Secy.
Ownership: Shirley A. Martin.
TV Stations (1):
Wisconsin: WACY, Appleton; WACY-DT, Appleton.

THE ACKERLEY GROUP

Suite 4000
1301 5th Ave.
Seattle, WA 98101
Phone: 206-624-2888
Fax: 206-623-7853
Officers:
Barry A. Ackerley, Co-Chmn. & Chief Exec. Officer
Ginger Ackerley, Co-Chmn.
Denis M. Curley, Co-Pres. & Chief Operating Officer
Christopher Ackerley, Co-Pres.
Kevin Hylton, Sr. V.P. & Chief Financial Officer
Margot Wilson, V.P., Programming
Ownership: Barry & Ginger Ackerley, 56.85%; Gabelli Funds & Gabelli Asset Management, 15.01%; William S. Blair & Co., 3.25%; remainder publicly held. Sale pending to Clear Channel Broadcasting Inc., see listing.
Represented (legal): Rubin, Winston, Diercks, Harris & Cooke.
TV Stations (16):
Alaska: KTVF, Fairbanks; KTVF-DT, Fairbanks.
California: KGET, Bakersfield; KGET-DT, Bakersfield; KVIQ-DT, Eureka; KVIQ-TV, Eureka; KGPE, Fresno; KGPE-DT, Fresno; KION, Monterey-Salinas; KION-DT, Monterey-Salinas; KCOY-DT, Santa Maria; KCOY-TV, Santa Maria; KFTY, Santa Rosa; KFTY-DT, Santa Rosa.

New York: WIVT, Binghamton; WIVT-DT, Binghamton; WOKR, Rochester; WOKR-DT, Rochester; WIXT, Syracuse; WIXT-DT, Syracuse; WUTR-DT, Utica; WUTR, Utica-Rome; WWTI, Watertown; WWTI-DT, Watertown.
Oregon: KMTZ, Coos Bay; KMTZ-DT, Coos Bay; KMTR, Eugene; KMTR-DT, Eugene; KMTX-DT, Roseburg; KMTX-TV, Roseburg.
Washington: KVOS-DT, Bellingham; KVOS-TV, Bellingham.
Other Holdings:
LPTV, see listing.
Radio.
Professional sports team: Seattle Supersonics (NBA), Seattle Storm (WNBA).

ACME COMMUNICATIONS INC.

Suite 202
10829 Olive Blvd.
St. Louis, MO 63141
Phone: 314-989-0566
Officers:
Jamie Kellner, Chmn. & Chief Exec. Officer
Douglas Gealy, Pres. & Chief Operating Officer
Tom Allen, Secy.-Treas. & Chief Financial Officer

Ownership: Jamie Kellner, 3.7%; Tom Allen, 2.7%; Douglas Gealy, 2.7%; remainder publicly held.
Represented (legal): Dickstein Shapiro Morin & Oshinsky LLP; O'Melveny & Myers.
TV Stations (10):
Florida: WTVK-DT, Naples; WTVK, Naples-Fort Myers.
Illinois: WBUI, Decatur; WBUI-DT, Decatur.
Missouri: KPLR-DT, St. Louis; KPLR-TV, St. Louis.
New Mexico: KASY-DT, Albuquerque; KASY-TV, Albuquerque; KWBO, Santa Fe; KWBO-DT, Santa Fe.
Ohio: WBDT, Springfield; WBDT-DT, Springfield.
Oregon: KWBP, Salem; KWBP-DT, Salem.
Tennessee: WBXX-DT, Crossville; WBXX-TV, Crossville.
Utah: KUWB, Ogden; KUWB-DT, Ogden.
Wisconsin: WIWB, Suring; WIWB-DT, Suring.
Other Holdings:
LPTV, see listing.

ADELL BROADCASTING CORP.

22590 15 Mile Rd.
Mount Clemens, MI 48043
Phone: 810-790-3838
Fax: 810-790-3841
Officers:
Franklin Z. Adell, Pres.
D. Sharron Adell, Secy.-Treas.
Kevin Adell, V.P., Operations
Ownership: Franklin Z. Adell, 79%; George E. White Estate, 5%; R. A. Riley, 5%; O'Neil D. Swanson, 5%.
TV Stations (1):
Michigan: WADL-DT, Mount Clemens; WADL, Mount Clemens-Detroit.

AERCO BROADCASTING CORP.

Urb Antonsanti
1508 Calle Bori
San Juan, PR 00927
Phone: 787-756-8700
TV Stations (1):
Puerto Rico: WSJU-DT, San Juan; WSJU-TV, San Juan.

AFRICAN-AMERICAN BROADCASTING CO.

Suite 487
203 Bellevue Way NW
Bellevue, WA 98004
Phone: 206-374-2308
Fax: 206-374-2437
Officers:
Christopher J. Racine, Chmn., Pres. & Chief Exec. Officer
Judith L. Racine, Secy.-Treas.
Ownership: Christopher Racine, 96%; Darlene P. McHenry, 4%.
Represented (legal): Bechtel & Cole Chartered.
TV Stations (1):
Washington: KWOG, Bellevue; KWOG-DT Bellevue.

AGAPE CHURCH INC.

701 Napa Valley Dr.

Little Rock, AR 72221
Phone: 501-223-2525
Fax: 501-221-3837
Officers:
H. L. Caldwell II, Pres.
Jeanne F. Caldwell, V.P.
Mary S. Keleman, Secy.-Treas.
Ownership: H. L. Caldwell II, 20%; Jeanne F. Caldwell, 20%; Mary S. Keleman, 20%; Terry Nance, 20%; Kim Nance, 20%.
Represented (legal): Gardner, Carton & Douglas.
TV Stations (3):
Arkansas: KVTH, Hot Springs; KVTH-DT, Hot Springs; KVTJ, Jonesboro; KVTJ-DT, Jonesboro; KVTN, Little Rock-Pine Bluff; KVTN-DT, Pine Bluff.

ALLBRITTON COMMUNICATIONS CO.

Suite 300
808 17th St. NW
Washington, DC 20006
Phone: 202-789-2130
Fax: 202-822-6749
Officers:
Joe L. Allbritton, Sr. Chmn.
Robert L. Allbritton, Chmn. & Chief Exec. Officer
Lawrence I. Hebert, Vice Chmn.
Frederick J. Ryan Jr., Pres. & Chief Operating Officer
Jerald N. Fritz, Sr. V.P., Legal & Strategic Affairs
Stephen P. Gibson, Sr. V.P. & Chief Financial Officer
Ownership: Joe L. Allbritton.
Represented (legal): Fulbright & Jaworski LLP.
TV Stations (6):
Alabama: WJSU-DT, Anniston; WJSU-TV, Anniston; WCFT-DT, Tuscaloosa (CP); WCFT-TV, Tuscaloosa.
Arkansas: KATV, Little Rock; KATV-DT, Little Rock.
District of Columbia: WJLA-DT, Washington; WJLA-TV, Washington.
Oklahoma: KTUL, Tulsa; KTUL-DT, Tulsa.
Pennsylvania: WHTM-DT, Harrisburg; WHTM-TV, Harrisburg-York-Lebanon.
South Carolina: WCIV, Charleston; WCVI-DT, Charleston.
Virginia: WSET-DT, Lynchburg; WSET-TV, Lynchburg.
Newspapers:
Massachusetts: The Westfield Evening News (published by Allbritton affiliate Westfield News Advertiser Inc.).
Washington: Wallace Pennysaver.

THE ALLEN BROADCASTING CORP.

Penthouse One
1188 Bishop St.
Honolulu, HI 96813
Phone: 808-521-8066
Fax: 808-521-5233
Officers:
Kea Sung Chung, Chmn.
Jeff Chung, Pres.
Ok Soon Chung, V.P.-Treas.
Jaeh Hoon Chung, Secy. & Engineering Director

Branch Office:
Los Angeles, CA 90028
Phone: 213-465-1100
Ownership: Kea Sung Chung, 60%; Jaeh Hoon Chung, 15%; June Ho Chung, 10%; Ok Soon Chung, 10%; Yun Hee Chung, 5%.
TV Stations (1):
Hawaii: KBFD, Honolulu.

ALPHA BROADCASTING CORP.

659 W. 183rd St.
New York, NY 10033
Phone: 800-208-6989
Officers:
David M. Lampel, Chmn. & Chief Exec. Officer
Michael Wach, Pres. & Chief Operating Officer
Branch Office:
Suite 310
St. Thomas, VI 00802
Phone: 340-779-2920
Ownership: Atlas News & Information Service Inc. ANIS ownership: David M. Lampel & Michael Wach.
Represented (legal): Calfee, Halter, Griswold.
TV Stations (1):
Virgin Islands: WSVI, Christiansted; WSVI-DT, Christiansted.

AMERICAN CHRISTIAN TELEVISION SERVICES INC.

1844 Baty Rd.
Lima, OH 45807
Phone: 419-339-4444
Officers:
Jeff Hazel, Chmn.
Kevin Bowers, Pres. & Chief Exec. Officer
Eugene Lehman, Secy.-Treas.
Joe Wassink, Chief Financial Officer
Ownership: Jeff Hazel, Eugene Lehman, Peg Schultz, David Halter, Susan Ingraham, Doug Roser, Kevin Bowers, Gary Hempleman, Andrea King & Paul Woehlke.
Represented (legal): Wiley, Rein & Fielding.
TV Stations (1):
Ohio: WTLW, Lima; WTLW-DT, Lima.

AOL TIME WARNER INC.

75 Rockefeller Plaza
New York, NY 10019
Phone: 212-484-8000
Officers:
Gerald M. Levin, Chmn.
Robert E. Turner, Vice Chmn.
Richard D. Parsons, Pres.
Tommy Harris, Exec. V.P., AOL-TW Interactive Video
Timothy A. Boggs, Sr. V.P.
Joseph Ripp, Sr. V.P. & Chief Financial Officer
Ownership: Publicly held. AOL shareholders own approximately 55%; Time Warner shareholders, approximately 45%.
TV Stations (1):
Georgia: WTBS, Atlanta; WTBS-DT, Atlanta.
Other Holdings:
Cable: See Time Warner Cable & Time Warner Entertainment Co. LP in Cable System Ownership.

TV Station Owners

Motion picture holdings: Towani Corp. (33.3%).
Japanese movie production & distribution company.

APOGEO TELEVISION

Suite 200
15455 Hallmark Dr.
Lake Oswego, OR 97035
Phone: 503-635-1101
Officers:
Roy P. Disney, Chmn. & Chief Financial Officer
James A. Johnson, Pres.
Tom R. Camp, Chief Exec. Officer

Branch Office:
Suite 340
Burbank, CA 91505
Phone: 818-840-1500
Ownership: The Apogee Companies Inc. TAC ownership: Roy P. Disney.
Represented (legal): Leventhal, Senter & Lerman PLLC.
TV Stations (1):
Arizona: KHRR, Tucson; KHRR-DT, Tucson.
Other Holdings:
LPTV, see listing.

ASOCIACION EVANGELISTICA CRISTO VIENE INC.

Box 949
Camuy, PR 00627
Phone: 787-898-5120
Fax: 787-898-0529
Officers:
Jose J. Avila, Pres.
Esther Robles, Secy.
Ownership: Tito Apies, 25%; Jose J. Avila, 25%; Edwin Tavaraz, 25%; Vincente Vales, 25%.
Represented (legal): Mitchell, Boyer & Associates PC.
TV Stations (1):
Puerto Rico: WCCV-DT, Arecibo; WCCV-TV, Arecibo.
Other Holdings:
LPTV, see listing.

ASSOCIATED CHRISTIAN TELEVISION SYSTEM INC.

4520 Parkbreeze Court
Orlando, FL 32808
Phone: 407-298-5555
Officers:
Claud Bowers, Chmn., Pres. & Chief Exec. Officer
Angela Courte, V.P., Operations
P. B. Howell Jr., V.P.
Freeda Bowers, Secy.-Treas. & Chief Financial Officer
Ownership: Non-profit organization.
Represented (legal): Baraff, Koerner & Olender PC.
TV Stations (1):
Florida: WACX-DT, Leesburg; WACX, Leesburg-Orlando.
Other Holdings:
LPTV, see listing.

ATLANTIC BROADCASTING CORP.

Box 1605
Milwaukee, WI 53201
Phone: 608-661-6676
Officers:
Gregory H. George, Pres.
Michael F. George, Secy.-Treas.
Ownership: Gregory H. George, 50%; Michael F. George, 50%.
Represented (legal): Dow, Lohnes & Albertson PLLC.
TV Stations (1):
Virgin Islands: WVXF, Charlotte Amalie.

ATLANTIC MEDIA GROUP

Box 736
Myrtle Beach, SC 29578
Phone: 803-448-8125
Officers:
Sturkie C. Lenoir, Pres.
Albert D. Ervin, V.P.
Ownership: Sturkie C. Lenoir, 60%; Albert D. Ervin, 40%.
Represented (legal): Garver, Schubert & Barer.
TV Stations (1):
South Carolina: WWMB, Florence; WWMB-DT, Florence.

BAHAKEL COMMUNICATIONS LTD.

Box 32488
Charlotte, NC 28232
Phone: 704-372-4434
Fax: 704-335-9904; 704-375-5890
Officers:
Cy N. Bahakel, Pres.
Beverly Bahakel Poston, Chief Operating Officer & Exec. V.P.
Ed Conrad, Sr. V.P. & Chief Financial Officer
Steve Bahakel, V.P., Radio
Russell Schwartz, V.P., Business Affairs & Gen. Counsel
Bill Napier, V.P., Engineering & Technology
Anna Ruffy, V.P., Human Resources
Don Coleman, V.P., Information Technology
Ownership: The Cy N. Bahakel Revocable Trust.
Represented (legal): Moore & Van Allen.
TV Stations (9):

Alabama: WAKA-DT, Selma; WAKA, Selma-Montgomery.
Illinois: WRSP-DT, Springfield; WRSP-TV, Springfield; WCCU, Urbana; WCCU-DT, Urbana.
Indiana: WBAK-DT, Terre Haute; WBAK-TV, Terre Haute.
Mississippi: WABG-DT, Greenville; WABG-TV, Greenwood-Greenville.
North Carolina: WCCB, Charlotte; WCCB-DT, Charlotte; WKFT, Fayetteville; WKFT-DT, Fayetteville.
South Carolina: WOLO-DT, Columbia; WOLO-TV, Columbia.
Tennessee: WBBJ-DT, Jackson; WBBJ-TV, Jackson.
Other Holdings:
Cable, see listing.
Radio.

BALCONES BROADCASTING LTD.

1702 Fawn Dr.
Austin, TX 78741
Phone: 512-335-6111
Officers:
Michael Goldberg, Pres.-Treas.
Ronnel Hector Oliviera, V.P.
Mark Cohen, Secy.
Ownership: Michael Goldberg, 12%; Ronnel H. Oliviera, 8%; L.S. Communications Ltd., 80%.
LSC ownership: Rosalie Goldberg.
TV Stations (1):
Texas: KNVA, Austin; KNVA-DT, Austin.

BANKS BROADCASTING INC.

1124 Merrill St.
Winnetka, IL 60093
Phone: 847-446-9995
Officers:
Lyle Banks, Pres.
Deborah R. Jacobson, Treas.
Kelvin Walker, Secy.
Ownership: Lyle Banks, Chmn. & Pres., 100% voting interest; Gregory M. Schmidt, V.P., Secy. & Asst. Treas.; Gary R. Chapman, Dir.; LIN Television Corp., see listing, equity interest

50%; Bank America Equity Fund & 21st Century Group LLC, 50% equity interest jointly.
TV Stations (2):
Idaho: KNIN-DT, Caldwell; KNIN-TV, Caldwell-Boise-Nampa.
Kansas: KWCV, Wichita; KWCV-DT, Wichita.

BASTET BROADCASTING INC.

544 Red Rock
Wadsworth, OH 44281
Phone: 330-335-8808
Fax: 330-336-8454
Officers:
David S. Smith, Pres. & Treas.
Nancie J. Smith, V.P. & Secy.
Ownership: David S. Smith. For Smith's other interests, see Mission Broadcasting Inc.
Represented (legal): Arter & Hadden.
TV Stations (2):
Pennsylvania: WFXP, Erie; WFXP-DT, Erie; WYOU-DT, Scranton; WYOU, Scranton & Wilkes-Barre.

BAY TELEVISION

5510 W. Gray St. W
Tampa, FL 33609-1054
Phone: 813-289-3838
Fax: 813-289-0000
Ownership: Sinclair Broadcast Group Inc., see listing, 75%; Robert Simmons, 25%.
TV Stations (1):
Florida: WTTA, St. Petersburg; WTTA-DT, St. Petersburg.

BEACH 43 CORP.

1299 Pennsylvania Ave. NW
Washington, DC 20004
Phone: 202-824-0970
Officers:
Walter F. Ulloa, Pres. & Treas.
Paul A. Zevnik, V.P. & Secy.
Ownership: Walter F. Ulloa, 51%; Paul A. Zevnik, 49%. Ulloa & Zevnik also have interest in Entravision Communications Corp., see listing
TV Stations (1):
Virginia: WVBT, Virginia Beach-Norfolk; WVBT-DT, Virginia Beach-Norfolk.

BEACH TV PROPERTIES INC.

Box 9556
Panama City, FL 32417
Phone: 850-622-7550
Officers:
Jud Colley, Pres.
Tonita Davis, Secy.-Treas.
Ownership: Jud Colley, 50%; Tonita Davis, 50%.
TV Stations (2):
Florida: WAWD, Fort Walton Beach; WAWD-DT, Fort Walton Beach; WPCT, Panama City Beach.
Other Holdings:
LPTV, see listing.

BELIEVER'S BROADCASTING CORP.

Box 1189
Quincy, IL 62306
Phone: 217-228-1616
Fax: 217-228-0966
Officers:
Carl Geisendorfer, Pres.
Kenneth Geisendorfer, Chief Exec. Officer
Jason Geisendorfer, Secy.-Treas.
TV Stations (1):
Illinois: WTJR, Quincy; WTJR-DT, Quincy.

BELO CORP.

Box 655237
Dallas, TX 75265

Phone: 214-977-6606
Fax: 214-977-6603
Corporate Officers:
Robert W. Decherd, Chmn., Pres. & Chief Exec. Officer
Burl Osborne, Chmn., The Belo Foundation & Publisher Emeritus, The Dallas Morning News
James M. Moroney, Pres.
Michael J. McCarthy, Sr. Exec. V.P.
Dunia A. Shive, Sr. V.P. & Chief Financial Officer
Marian Spitzberg, Sr. V.P., Human Resources
Donald F. Cass, Jr., Sr. V.P.
Jon Roe, V.P., Information Technology
Brenda C. Maddox, V.P., Treas.
Janice E. Bryant, V.P., Controller
Stephen E. Shelton, V.P., Internal Audit
Carey P. Hendrickson, V.P., Investor Relations
Regina A. Sullivan, V.P., Government & Public Affairs
David Boone, V.P., Finance
Broadcast Division
Jack Sander, Pres., Television Group & Exec. V.P., Media Operations
Dennis Williamson, Sr. V.P., Television Group
Rick Keilty, Sr. V.P., Television Group
Lee R. Salzberger, Sr. V.P., Television Group
Glenn C. Wright, Sr. V.P., Television Group
H. Martin Haag Jr., Sr. V.P., News
J. William Mosley, V.P., Controller
Robert L. Turner, V.P., Engineering
Ownership: Publicly held.

TV Stations (18):
Arizona: KASW, Phoenix; KASW-DT, Phoenix; KTVK, Phoenix; KTVK-DT, Phoenix; KMSB-DT, Tucson; KMSB-TV, Tucson.
Idaho: KTVB, Boise; KTVB-DT, Boise.
Kentucky: WHAS-DT, Louisville; WHAS-TV, Louisville.
Louisiana: WWL-DT, New Orleans; WWL-TV, New Orleans.
Missouri: KMOV, St. Louis; KMOV-DT, St. Louis.
North Carolina: WCNC-DT, Charlotte; WCNC-TV, Charlotte.
Oregon: KGW, Portland; KGW-DT, Portland.
Texas: KVUE-DT, Austin; KVUE-TV, Austin; WFAA-DT, Dallas; WFAA-TV, Dallas; KHOU-DT, Houston; KHOU-TV, Houston; KENS-DT, San Antonio; KENS-TV, San Antonio.
Virginia: WVEC-DT, Hampton-Norfolk; WVEC-TV, Hampton-Norfolk.
Washington: KONG-DT, Everett; KONG-TV, Everett; KING-DT, Seattle; KING-TV, Seattle; KREM-DT, Spokane; KREM-TV, Spokane; KSKN, Spokane; KSKN-DT, Spokane.

Newspapers:
California: The Press-Enterprise, Riverside.
Rhode Island: The Providence Journal, Providence.
Texas: The Dallas Morning News, Dallas; Denton Record-Chronicle, Denton.
Other Holdings:
LPTV, see listing
Radio.
Cable Network: NorthWest Cable News Network, NewsWatch on Channel 15 (New Orleans), Local News on Cable (Norfolk-Hampton, VA), TXCN (Texas Cable News).

BENEDEK BROADCASTING CO. LLC

No. 11E
211 Central Park W
New York, NY 10024
Phone: 212-744-2333
Officers:
A. Richard Benedek, Chmn. & Chief Exec. Officer
K. James Yager, Pres. & Chief Operating Officer
Ronald L. Lindwall, Sr. V.P., Finance, Secy.-Treas. & Chief Financial Officer
Keith L. Bland, Sr. V.P., Planning & Technology
Terrance F. Hurley, Sr. V.P.
Ray Maselli, Sr. V.P.

Clyde G. Payne, Sr. V.P.
 Raymond J. Schonbak, Sr. V.P.
 Mary L. Flodin, V.P. & Controller
 Ownership: A. Richard Benedek.
 Represented (legal): Covington & Burling.
 TV Stations (27):
 Alabama: WTVY, Dothan; WTVY-DT, Dothan.
 Colorado: KKTU-DT, Colorado Springs; KKTU,
 Colorado Springs-Pueblo.
 Illinois: WHOI-DT, Creve Coeur; WIFR, Freeport-
 Rockford; WHOI, Peoria; WIFR-DT, Rockford.
 Kansas: KLBY, Colby; KLBY-DT, Colby; KUPK-
 DT, Garden City; KUPK-TV, Garden City;
 WIBW-DT, Topeka; WIBW-TV, Topeka; KAKE-
 DT, Wichita (CP); KAKE-TV, Wichita.
 Kentucky: WBKO, Bowling Green; WBKO-DT,
 Bowling Green.
 Michigan: WILX-DT, Onondaga; WILX-TV, Onon-
 daga-Lansing.
 Minnesota: KDLH-DT, Duluth; KDLH, Duluth,
 MN-Superior, WI.
 Mississippi: WTOK-DT, Meridian; WTOK-TV,
 Meridian.
 Missouri: KMIZ, Columbia; KMIZ-DT, Columbia;
 KHQA-DT, Hannibal (CP); KHQA-TV,
 Hannibal, MO-Quincy, IL.
 Nebraska: WOWT, Omaha; WOWT-DT, Omaha;
 KSTF-DT, Scottsbluff; KSTF, Scottsbluff-
 Gering.
 Ohio: WYTV, Youngstown; WYTV-DT, Youngs-
 town.
 Texas: KAUZ-DT, Wichita Falls; KAUZ-TV, Wicha-
 ita Falls.
 Virginia: WHSV-DT, Harrisonburg; WHSV-TV,
 Harrisonburg.
 West Virginia: WTAP-DT, Parkersburg; WTAP-
 TV, Parkersburg, WV-Marietta, OH; WTRF-DT,
 Wheeling; WTRF-TV, Wheeling.
 Wisconsin: WMTV, Madison; WMTV-DT, Madi-
 son; WSAW-DT, Wausau; WSAW-TV,
 Wausau.
 Wyoming: KGWC-DT, Casper; KGWC-TV, Cas-
 per; KGWN-DT, Cheyenne; KGWN-TV, Chey-
 enne; KGWL-DT, Lander; KGWL-TV, Lander-
 Riverton; KGWR-DT, Rock Springs; KGWR-
 TV, Rock Springs.
 Other Holdings:
 LPTV, see listing.

BILTMORE BROADCASTING LLC

950 Flynn Rd.
 Camarillo, CA 93012
 Phone: 805-388-0081
 Fax: 805-388-9693
 Officers:
 Brian E. Cobb, Pres. & Chief Exec. Officer
 Cory Benson, Secy.-Treas.
 Jeanett Kuszyk, Business Mgr.
 Ownership: Brian E. Cobb. Cobb is principal of
 Media Venture Management Inc., licensee of
 WTXL-TV Tallahassee, FL, see listing.
 Represented (legal): Wiley, Rein & Fielding.
 TV Stations (1):
 California: KADY-DT, Oxnard; KADY-TV, Oxnard-
 Santa Barbara.

BLOCK COMMUNICATIONS INC.

541 N. Superior St.
 Toledo, OH 43660
 Phones: 419-724-9802; 419-724-6035
 Fax: 419-724-6167; 419-724-7074
 Officers:
 William Block, Chmn.
 Allan Block, Vice Chmn.
 William Block Jr., Pres.
 John R. Block, Exec. V.P.
 Gary J. Blair, V.P. & Treas.
 Fritz Byers, Secy.
 Ownership: William Block Sr. & William Block Jr.,
 Trustees, 50% jointly; Allan Block, 25%; John
 R. Block, 25%.

Represented (legal): Dow, Lohnes & Albertson
 PLLC.
 TV Stations (5):
 Idaho: KTRV-DT, Nampa; KTRV, Nampa-Boise-
 Caldwell.
 Illinois: 66.7% of WAND, Decatur; 66.7% of
 WAND-DT, Decatur.
 Indiana: WFTE, Salem.
 Kentucky: WDRB, Louisville; WDRB-DT, Louis-
 ville.
 Ohio: WLIO, Lima; WLIO-DT, Lima
 Newspapers:
 Ohio: Toledo Blade.
 Pennsylvania: Pittsburgh Post-Gazette.
 Other Holdings:
 Cable, LPTV, see listings.
 Outdoor advertising: Community Communica-
 tions Services, advertising distribution compa-
 ny.

**BONNEVILLE INTERNATIONAL
 CORP.**

Broadcast House
 55 North 300 West, Box 1160
 Salt Lake City, UT 84110-1160
 Phone: 801-575-7500
 Fax: 801-575-7548
 Officers:
 James B. Jacobson, Chmn.
 Bruce T. Reese, Pres. & Chief Exec. Officer
 Robert A. Johnson, Exec. V.P. & Chief Operating
 Officer
 Glenn N. Larkin, Sr. V.P. & Chief Financial Officer
 David K. Redd, V.P., Secy. & Gen. Counsel
 Ownership: Deseret Management Corp. DMC
 ownership: The First Presidency of the Jesus
 Church of the Latter-Day Saints.
 Represented (legal): Wilkinson, Barker, Knauer
 & Quinn.
 TV Stations (2):
 Utah: KCSG, Cedar City; KCSG-DT, Cedar City;
 KSL-DT, Salt Lake City; KSL-TV, Salt Lake
 City.
 Newspapers:
 Utah: The Deseret News, Salt Lake City (operated
 by Deseret News Publishing).
 Other Holdings:
 Production: Video West (Salt Lake City).
 Service company: Bonneville Communications
 (Salt Lake City) provides advertising agency
 services; Bonneville Entertainment Co. (Los
 Angeles); Media/Paymaster Plus Corp. (Salt
 Lake City) provide payroll and signatory ser-
 vices.

BRECHNER MANAGEMENT CO.

Box 531103
 Orlando, FL 32853
 Phone: 407-423-4431
 Fax: 407-843-0704
 Officers:
 Marion B. Brechner, Pres.
 Berl Brechner, V.P. & Treas.
 Ownership: Marion Brechner & Berl Brechner.
 Brechners also have interest in Delmarva
 Broadcast Service GP, see listing.
 Represented (legal): Cohn & Marks.
 TV Stations (1):
 Kansas: KTKA-DT, Topeka; KTKA-TV, Topeka.
 Other Holdings:
 LPTV, see listing.
 Radio.
 Outdoor advertising: Great Outdoor Advertising
 Inc., Wilmington, OH.

**BRISSETTE BROADCASTING OF
 SAVANNAH LLC**

Suite 300
 4101 Lake Boone Trail
 Raleigh, NC 27607

Phone: 919-781-4000
 Ownership: Paul Brissette Jr., Managing Partner,
 20%; Stephen C. Brissette, Managing Partner,
 20%; Gregory P. Brissette, 20%; Pamela K.
 Brissette, 20%; Estelle C. Brissette, 20%.
 TV Stations (1):
 South Carolina: WTGS, Hardeeville; WTGS-DT,
 Hardeeville.

**BROADCAST DEVELOPMENT
 CORP.**

1229 19th St. NW
 Washington, DC 20036
 Phone: 202-429-4900
 Officers:
 U. Bertram Ellis Jr., Pres.
 James Altenbach, Secy.
 Ownership: U. Bertram Ellis Jr.
 Represented (legal): Gardner, Carton & Douglas.
 TV Stations (1):
 Nevada: KAME-DT, Reno; KAME-TV, Reno.

BROADCAST MEDIA GROUP LLC

Suite 329
 6120 W. Tropicana Ave., A-16
 Las Vegas, NV 89103
 Ownership: Duff, Ackerman, Goodrich LP,
 64.7%; Carl Parmer, 8.1%; Jeffrey Amling,
 3.1%; Fred Atchity, 3.1%; Anthony Podell,
 3.1%; David DuBose, 2.6%; Thomas M.
 Benninger, 2.5%; Peter Koral, 2.5%; Steven
 Price, 2.5%; G. Bruce Weathers, 2.5%; William
 Tanner, 1.9%; Paul Bankson, 1.5%; Walton E.
 Williams Jr., 1.3%; John T. Kendrick, 0.6%.
 DAGLP ownership: John M. Duff, 35.62%; R.
 Thomas Goodrich, 35.62%; Arnold W.
 Ackerman, 9.5%; John M. Noerr, 2.5%; Wil-
 liam M. Robinson, 2.5%.
 Represented (legal): Fletcher, Heald & Hildreth
 PLC.
 TV Stations (1):
 Alabama: WNCB-DT, Montgomery; WNCB,
 Montgomery-Selma.

BRUNSON COMMUNICATIONS INC.

3900 Main St.
 Philadelphia, PA 19127
 Phone: 215-930-0482
 Fax: 215-930-0496
 Officers:
 Dorothy E. Brunson, Pres.
 Clyde Porter, V.P.
 Naomi Porter, Secy.-Treas.
 Represented (legal): Jones, Waldo, Holbrook &
 McDonough PC.
 TV Stations (1):
 Pennsylvania: WGTW-DT, Philadelphia, PA-
 Burlington, NJ; WGTW, Philadelphia, PA-
 Burlington, NJ.

BRYANT BROADCASTING CO.

200 E. Spring St.
 Lebanon, TN 37087
 Phones: 615-444-7211; 615-444-8206
 Fax: 615-444-7215; 615-444-7592
 Ownership: Dr. Joe F. Bryant, Chmn., Pres. &
 Chief Exec. Officer.
 TV Stations (1):
 Tennessee: WJFB, Lebanon; WJFB-DT, Leba-
 non.
 Other Holdings:
 LPTV, see listing.

BUDD BROADCASTING CO. INC.

4190 N.W. 93rd Ave.
 Gainesville, FL 32653
 Phone: 352-375-5300
 Fax: 352-371-9353

Officers:
 Harvey M. Budd, Pres.
 Carol Hennes, V.P.
 Ilene S. Budd, Secy.-Treas.
 Ownership: Harvey M. Budd & Ilene Budd, 100%
 jointly.
 TV Stations (1):
 Florida: WGFL-DT, High Springs; WGFL, High
 Springs-Gainesville.
 Other Holdings:
 LPTV, see listing.

**C-22 FCC LICENSEE SUBSIDIARY
 LLC**

27th Floor
 630 5th Ave.
 New York, NY 10111
 Phone: 212-841-1275
 Ownership: George A. Vandeman, Principal.
 Represented (legal): Wiley, Rein & Fielding.
 TV Stations (1):
 Vermont: 83.3% of WVNY-DT, Burlington; 83.3%
 of WVNY, Burlington, VT-Plattsburgh, NY.

**C-28 FCC LICENSEE SUBSIDIARY
 LLC**

27th Floor
 630 5th Ave.
 New York, NY 10111
 Phone: 212-841-1275
 Ownership: George A. Vandeman, Principal.
 TV Stations (1):
 Massachusetts: 83.3% of WLWC-DT, New Bed-
 ford.
 Rhode Island: 83.3% of WLWC, Providence, RI-
 New Bedford, MA.

**C-34 FCC LICENSEE SUBSIDIARY
 LLC**

27th Floor
 630 5th Ave.
 New York, NY 10111
 Phone: 212-841-1275
 Ownership: George A. Vandeman, Principal.
 Represented (legal): Wiley, Rein & Fielding.
 TV Stations (1):
 Florida: 83.3% of WTVX-DT, Fort Pierce; 83.3%
 of WTVX, Fort Pierce-Stuart-Vero Beach-Palm
 Beach.

**CALIFORNIA-OREGON
 BROADCASTING INC.**

Box 1489
 125 S. Fir St.
 Medford, OR 97501
 Phone: 541-779-5555
 Fax: 541-779-1151
 Officers:
 Patricia C. Smullin, Pres.
 Doreeta Domke, V.P.
 Carol Anne Smullin Brown, Secy.
 Ownership: Patricia C. Smullin.
 Represented (legal): Wiley, Rein & Fielding.
 TV Stations (4):
 Oregon: KLSR-DT, Eugene; KLSR-TV, Eugene;
 KOTI, Klamath Falls; KOTI-DT, Klamath Falls;
 KOB1, Medford; KOB1-DT, Medford; 50% of
 KPIC, Roseburg; 50% of KPIC-DT, Roseburg.
 Other Holdings:
 Cable, LPTV, see listings.

**CAPITAL COMMUNICATIONS CO.
 INC.**

3903 Westown Pkwy.
 West Des Moines, IA 50266
 Officers:
 Philip J. Lombardo, Pres.
 Colleen Roach, Chief Financial Officer

TV Station Owners

Ownership: Lombardo Communications II Inc., 51%; Lynch Entertainment Corp. II, 49%. LCI ownership: Philip J. Lombardo, Pres.-Treas. LEC ownership: Brighton Communications Inc. BCI ownership: Mario J. Cabelli, 22.8%; Dimensional Fund Advisors Inc., 6.1%. BCI & LCI are principals of Citadel Communications Co. LLC, see listing.

TV Stations (1):
Iowa: WOI-DT, Ames; WOI-TV, Ames-Des Moines.

Other Holdings:
Radio.

CAPITOL BROADCASTING CO. INC.

2619 Western Blvd.
Raleigh, NC 27606
Phones: 919-821-8500; 919-890-6000
Fax: 919-890-6095

Officers:
James F. Goodman, Pres. & Chief Exec. Officer
John M. Brennan, Sr. V.P., Finance & Treas.
Frederick R. Barber, Sr. V.P., Bcstg.
W. Ben Waters, V.P., Administration
George W. Habel, V.P., Radio Networks/Sports
Michael D. Hill, V.P., Gen. Counsel
Thomas G. Allen, V.P.
Louise S. Stephenson, Secy.

Ownership: Capitol Holding Co. Inc., 96.4%; A.J. Fletcher Foundation, 3.6%.

Represented (legal): Fletcher, Heald & Hildreth PLC.

TV Stations (4):
North Carolina: WJZY-DT, Belmont; WJZY, Belmont-Charlotte; WRAL-DT, Raleigh; WRAZ, Raleigh; WRAZ-DT, Raleigh; WRAL-TV, Raleigh-Durham.

South Carolina: WWWB, Rock Hill; WWWB-DT, Rock Hill.

Other Holdings:
LPTV, see listing.
Radio.

Telecommunications company: Microspace Communications Corp.

CAROLINA CHRISTIAN BROADCASTING CO.

Box 1616
Greenville, SC 29602
Phone: 864-244-1616
Fax: 864-292-8481

Officers:
James H. Thompson, Pres. & Gen. Mgr.
Norvin C. Duncan, Asst. to Pres.
Ownership: James H. Thompson, 92%; remainder unissued.

Represented (legal): Bechtel & Cole, Chartered.

TV Stations (1):
South Carolina: WGGG-DT, Greenville; WGGG-TV, Greenville.

Other Holdings:
LPTV, see listing.
TV Translators.

CATAMOUNT BROADCAST GROUP

71 East Ave.
Norwalk, CT 06851
Phone: 203-852-7164
Fax: 203-852-7163

Officers:
Raymond J. Johns, Pres. & Chief Exec. Officer
Daniel J. Duman, Chief Financial Officer

Ownership: Raymond J. Johns.

Represented (legal): Cohn & Marks.

TV Stations (3):
California: KHSL-DT, Chico; KHSL-TV, Chico.
Idaho: KMVT, Twin Falls; KMVT-DT, Twin Falls.
North Dakota: KXJB-TV, Valley City-Fargo.

CHAMBERS COMMUNICATIONS CORP.

Box 7009, Suite 200
2295 Coburg Rd.
Eugene, OR 97401
Phone: 541-485-5611
Fax: 541-342-2695

Officers:
Carolyn S. Chambers, Chmn. & Chief Exec. Officer
Scott Chambers, Pres.
Bill Nagy, Chief Operating Officer
James L. Plummer, V.P., Finance
John C. Ohm, Secy.
Ownership: Carolyn S. Chambers.
Represented (legal): Arnold, Gallagher, Saydack, Percell & Roberts.

TV Stations (3):
Oregon: KEZI, Eugene; KEZI-DT, Eugene; KDKF, Klamath Falls; KDRV, Medford; KDRV-DT, Medford.

Other Holdings:
Cable, LPTV, see listings.
Multimedia: Chambers Production Group, Chambers Multimedia Connection Inc.

CHANNEL 2 BROADCASTING CO.

1802 136th Place NE
Bellevue, WA 98005
Phone: 206-562-7997
Fax: 206-562-4785

Officers:
Greg D. Zaser, Pres.
Alvin O. Bramstedt Jr., Chief Operating Officer
Kathleen B. Ward, V.P.
C. V. Zaser, Secy.-Treas.
Kathleen A. Zaser, Asst. Secy.

Branch Office:
Suite 220
Anchorage, AK 99503
Phone: 907-762-9202

Ownership: Zaser & Longston Inc. ZLI ownership: Cora V. Zaser, 15.8%; Kathleen A. Zaser, 12.8%; Greg D. Zaser, 12.7%; Victorene Z. Edson, 12.7%; Kathleen Ward, 5.3%; Charles T. Brownlow, 3.8%; Residential & Z&L Trust, 25.77%.

Represented (legal): Shaw Pittman.
TV Stations (1):
Alaska: KTUU-DT, Anchorage; KTUU-TV, Anchorage.

CHANNEL 6 INC.

Box 6103
17 S. 3rd St.
Temple, TX 76503-6103
Phone: 254-773-1633

Ownership: Anyse Sue Mayborn, Pres.
TV Stations (1):
Texas: KCEN-DT, Temple; KCEN-TV, Temple-Waco.

Newspapers:
Texas: Temple Daily Telegram, Killeen Herald.

CHANNEL 41 INC.

Box 1616
Battle Creek, MI 49016
Phone: 616-968-9341
Fax: 616-966-6837

Officers:
William J. Lawrence, Chmn.
John W. Lawrence, Pres. & Chief Exec. Officer
John Garrod, V.P.
Ownership: John W. Lawrence, 59%; William J. Lawrence Jr., 39%; Dr. H. Lewis Batts Jr., 2%.
TV Stations (1):
Michigan: WOTV, Battle Creek; WOTV, Battle Creek-Grand Rapids-Kalamazoo.

CHRISTIAN COMMUNICATIONS OF CHICAGOLAND INC.

38 S. Peoria
Chicago, IL 60607
Phone: 312-433-3838
Fax: 312-433-3839

Officers:
Jerry K. Rose, Chmn. & Chief Exec. Officer
Peter Edgers, Dir., Network Operations
Jim Nichols, Chief Financial Officer
Holly Swanson, Cable, Affiliate Dir.

San Francisco:
Corte Madera, CA 94925
Phone: 415-924-7500
Represented (legal): Shaw Pittman.
TV Stations (1):
California: KTLN-TV, Novato.
Other Holdings:
TV Translators.

CHRISTIAN FAITH BROADCAST INC.

Box 247
3809 Maple Ave.
Castalia, OH 44824
Phone: 419-684-5311
Fax: 419-684-5378

Officers:
Shelby Gilliam, Pres.
Debra Yost, Secy.
TV Stations (2):
Michigan: WLLA, Kalamazoo; WLLA-DT, Kalamazoo.
Ohio: WGGN-DT, Sandusky; WGGN-TV, Sandusky.

Other Holdings:
LPTV, see listing.
Radio.

CHRISTIAN TELEVISION CORP. INC.

Box 6922
Clearwater, FL 33758
Phone: 727-535-5622
Fax: 727-531-2497

Officers:
Wayne Wetzel, Chmn. & Pres.
Virginia Oliver, Secy.
Neville Chankersingh, Chief Financial Officer
Ownership: Wayne Wetzel, Pres.; Virginia Oliver, Secy.; Jimmy Smith, Treas.; Robert R. D'Andrea, Board of Directors.

Represented (legal): Hard, Carey & Chautin LLP.
TV Stations (9):
Florida: WCLF-DT, Clearwater; WCLF, Clearwater-Tampa; WFGC, Palm Beach; WFGC-DT, Palm Beach; WHBR, Pensacola; WHBR-DT, Pensacola; WRXY-DT, Tice; WRXY-TV, Tice-Fort Myers.
Tennessee: WHTN-DT, Murfreesboro; WHTN, Murfreesboro-Nashville.

CHRISTIAN TELEVISION OF OHIO INC.

10077 Jacksontown Rd.
Box 770
Thornville, OH 43076
Phone: 614-833-0771
Fax: 740-323-3242

Officers:
Doug Dicke, Chmn.
Richard C. Schlig, Pres.
John Schneider, Treas.
Ownership: Doug Dicke, Richard C. Schlig, Thomas Runfola, John Schneider, Galon Rodabaugh, Jaye Smith, Jack Lemme, Kevin Seymour, Roy Schneider, 11.11% each, voting.

Represented (legal): Baraff, Koemer & Olender PC.
TV Stations (1):
Ohio: WSFJ-DT, Newark; WSFJ-TV, Newark.

CITADEL COMMUNICATIONS CO. LLC

99 Pondfield Rd.
Bronxville, NY 10708-9511
Phone: 914-793-3400
Fax: 914-793-3693

Officers:
Philip J. Lombardo, Chief Exec. Officer & Managing Gen. Partner
Raymond Cole, Pres. & Chief Operating Officer
Colleen Gally, V.P. & Chief Financial Officer
Ownership: Lombardo Communications Inc., 80%; Brighton Communications Inc., 20%. LCI ownership: Philip J. Lombardo. BCI ownership: Mario J. Gabelli, 22.8%; Dimensional Fund Advisors Inc., 6.1%.

Represented (legal): Latham & Watkins.
TV Stations (4):
Illinois: WHBF-DT, Rock Island; WHBF-TV, Rock Island.
Iowa: KCAU-DT, Sioux City; KCAU-TV, Sioux City.
Nebraska: KLKE, Albion; KLKE-DT, Albion; KLKN, Lincoln; KLKN-DT, Lincoln.
Other Holdings:
TV Translators.

CLEAR CHANNEL BROADCASTING INC.

Suite 600
200 Concord Plaza
San Antonio, TX 78216
Phone: 210-822-2828

Officers:
L. Lowry Mays, Chief Exec. Officer
Mark Mays, Pres.
Rip Riordan, Exec. V.P.
Randall Mays, Exec. V.P. & Chief Financial Officer
Kenneth E. Wyker, Sr. V.P. & Secy.
Herbert W. Hill Jr., Sr. V.P. & Chief Accounting Officer
Hal Capron, V.P.
David D'Antuono, V.P.
Donald C. McGraw, V.P.
Sharon Moloney, V.P.
Debbie Sinay, V.P.
Steve Spendlove, V.P.
Jack Peck, V.P.
Jerry Whitener, V.P.
John Feeser, V.P.
R. Randolph Pratt, V.P.
Ownership: Clear Channel Communications Inc. L. Lowry Mays, controlling stockholder.

Represented (legal): Wiley, Rein & Fielding.
TV Stations (20):
Alabama: WPML, Mobile; WPML-DT, Mobile.
Arizona: KTTU-DT, Tucson; KTTU-TV, Tucson.
Arkansas: KLRT, Little Rock; KLRT-DT, Little Rock; KASN, Little Rock-Pine Bluff; KASN-DT, Pine Bluff.

Florida: WAWS-DT, Jacksonville; WAWS-TV, Jacksonville; WTEV-DT, Jacksonville; WTEV-TV, Jacksonville; WJTC, Pensacola; WJTC-DT, Pensacola.

Kansas: KBDK, Hoisington; KAAS-DT, Salina; KAAS-TV, Salina; KSAS-DT, Wichita; KSAS-TV, Wichita.

New York: WXXA-DT, Albany; WXXA-TV, Albany.

Ohio: WKRC-DT, Cincinnati; WKRC-TV, Cincinnati.

Oklahoma: KOKI-DT, Tulsa; KOKI-TV, Tulsa; KTFO, Tulsa; KTFO-DT, Tulsa.
Pennsylvania: WHP-DT, Harrisburg; WHP-TV, Harrisburg-York.

Tennessee: WJKT, Jackson; WJKT-DT, Jackson; WLMT, Memphis; WLMT-DT, Memphis; WPTY-DT, Memphis; WPTY-TV, Memphis.
 Texas: KMOL-DT, San Antonio; KMOL-TV, San Antonio.
 Utah: KTVX, Salt Lake City.
 Other Holdings:
 LPTV, see listing.
 Radio.
 Clear Channel is acquiring The Ackerley Group (see listing).

GARY M. COCOLA FAMILY TRUST

706 W. Herndon Ave.
 Fresno, CA 93650
 Phone: 559-435-7000
 Fax: 559-435-3201
 Officers:
 Gary Cocola, Chmn. & Pres.
 Todd Lopes, Chief Operating Officer
 Ownership: Gary M. Cocola, Trustee.
 Represented (legal): Dow, Lohnes & Albertson PLLC.
 TV Stations (1):
 California: KGMC, Clovis-Fresno; KGMC-DT, Clovis-Fresno.
 Other Holdings:
 LPTV, see listing.

COLINS BROADCASTING CO.

Suite A
 205 S. West St.
 Visalia, CA 93291
 Phone: 209-625-4234
 Officers:
 Thomas F. Mitts, Pres.
 Russell T. Mitts, V.P.
 Linda K. Mitts, Secy.
 Mary A. Maddox, Asst. Secy.
 Ownership: Thomas F. Mitts. See also Mitts Tele-casting Co.
 TV Stations (1):
 Nebraska: KSNB-DT, Superior; KSNB-TV, Superior.

PEDRO ROMAN COLLAZO

Calle Bori 1554
 Urb. Antonsanti
 San Juan, PR 00927-6113
 Phones: 787-274-1800
 TV Stations (3):
 Puerto Rico: WVEO, Aguadilla; WVOZ-DT, Ponce; WVOZ-TV, Ponce; WAVB-DT, San Juan; WAVB-TV, San Juan.
 Other Holdings:
 Radio.

COMMUNICATIONS CORP. OF AMERICA

Box 53708
 Lafayette, LA 70505
 Phone: 337-237-1142
 Fax: 337-237-1373
 Officers:
 Thomas R. Galloway Sr., Chmn. & Treas.
 Doyle Wayne Elmore, Chief Exec. Officer & Secy.
 Tim Lynch, Chief Operating Officer
 Ownership: Thomas R. Galloway Sr.
 TV Stations (8):
 Indiana: WEVV, Evansville; WEVV-DT, Evansville.
 Louisiana: WGMB, Baton Rouge; WGMB-DT, Baton Rouge; KMSS-DT, Shreveport; KMSS-TV, Shreveport.
 Texas: KVEO, Brownsville; KVEO-DT, Brownsville; KYLE, Bryan; KYLE-DT, Bryan; KTSM-DT, El Paso; KTSM-TV, El Paso; KPEJ, Odessa; KPEJ-DT, Odessa; KWKT, Waco; KWKT-DT, Waco.

Other Holdings:
 LPTV, see listing.
 TV Translators, radio.

COMMUNICATIONS PROPERTIES INC.

105 Cedar Green Lane
 Berkeley Heights, NJ 07922
 Officers:
 Birger Brinck-Lund, Pres.
 Bemice Brinck-Lund, Secy.
 Ownership: Birger Brinck-Lund.
 Represented (legal): Morrison & Foerster LLP.
 TV Stations (1):
 Oregon: KFFX-DT, Pendleton; KFFX-TV, Pendleton.

COMPASS COMMUNICATIONS OF IDAHO INC.

Suite 1
 103 Entrance Dr.
 Livingston, TX 77351
 Phone: 409-328-5960
 Fax: 409-328-5970
 Officer:
 Gerald R. Proctor, Pres. & Treas.
 Gerald S. Rourke, Secy.
 Ownership: Gerald R. Proctor, 50%; Gerald S. Rourke, 50%.
 Represented (legal): Fletcher, Heald & Hildreth PLC.
 TV Stations (1):
 Idaho: KFXP, Pocatello.

CORNERSTONE TELEVISION INC.

One Signal Hill Dr.
 Wall, PA 15148-1499
 Phone: 412-824-3930
 Fax: 412-824-5442
 Officers:
 Oleen Eagle, Pres. & Chief Operating Officer
 David Skeba, V.P. & Dir., Programming
 Blake Richert, V.P. & Dir., Engineering
 Dolores Richert, Secy.
 Ownership: Non-profit organization. Michele Agatson, Oleen Eagle, Dr. William Kofmehl, Dr. Mitchel Nickols, Richard Simmons & Gary Tustin, jointly.
 Represented (legal): Dow, Lohnes & Albertson PLLC.
 TV Stations (2):
 Pennsylvania: WKBS-DT, Altoona; WKBS-TV, Altoona; WPCB-DT, Greensburg-Pittsburgh; WPCB-TV, Greensburg-Pittsburgh.
 Other Holdings:
 LPTV, see listing.

CORPORATION FOR GENERAL TRADE

2633 W. State Blvd.
 Fort Wayne, IN 46808
 Phone: 219-422-7474
 Fax: 219-422-7702
 Officer:
 Joseph A. Cloutier, Pres.
 Ownership: Joseph R. Cloutier Trust.
 TV Stations (1):
 Indiana: WKJG-DT, Fort Wayne; WKJG-TV, Fort Wayne.

COSMOS BROADCASTING CORP.

Box 19023
 Greenville, SC 29602-9023
 Phone: 864-609-4370
 Fax: 803-292-4420
 Officers:
 W. Hayne Hipp, Chmn.
 James M. Keelor, Pres.
 Howard L. Schrott, Chief Financial Officer

G. Neil Smith, V.P., Administration
 Howard Buonasera, V.P., CableVantage Inc.
 Guy W. Hempel, V.P., Operations
 Steven A. Smith, V.P., Engineering & Technology
 Ownership: Liberty Corp.
 Represented (legal): Dow, Lohnes & Albertson PLLC.
 TV Stations (15):
 Alabama: WSFA, Montgomery; WSFA-DT, Montgomery.
 Arkansas: KAIT-DT, Jonesboro; KAIT-TV, Jonesboro.
 Georgia: WALB-DT, Albany; WALB-TV, Albany.
 Indiana: WFIE-DT, Evansville; WFIE-TV, Evansville.
 Kentucky: WAVE, Louisville; WAVE-DT, Louisville.
 Louisiana: KPLC-DT, Lake Charles; KPLC-TV, Lake Charles.
 Mississippi: WLOX-DT, Biloxi; WLOX-TV, Biloxi; WLBT-TV, Jackson.
 North Carolina: WWAY, Wilmington; WWAY-DT, Wilmington.
 Ohio: WTOL-DT, Toledo; WTOL-TV, Toledo.
 South Carolina: WIS, Columbia; WIS-DT, Columbia.
 Texas: KGBT-DT, Harlingen; KGBT-TV, Harlingen; KCBD-DT, Lubbock; KCBD-TV, Lubbock; KTRE-DT, Lufkin; KTRE, Lufkin-Nacogdoches; KLTV-DT, Tyler; KLTV, Tyler-Longview
 Other Holdings:
 TV Translators.
 Marketing company: CableVantage Inc., a third party sales and marketing company for cable advertising sales.
 Broadcast Merchandising Corp.

COSTA DE ORO TELEVISION INC.

2323 Corin
 West Los Angeles, CA 90064
 Phone: 310-943-5288
 Fax: 310-943-5299
 Ownership: Walter F. Ulloa, Pres. & Chief Exec.
 Officer: Ulloa also has interest in Entravision Communications Co. LLC., see listing.
 Represented (legal): Thompson, Hine & Flory.
 TV Stations (1):
 California: KJLA-DT, Ventura; KJLA, Ventura-Los Angeles.
 Other Holdings:
 LPTV, see listing.

COUNCIL TREE COMMUNICATIONS

Suite 211
 2919 17th Ave.
 Longmont, CO 80503
 Phone: 303-678-1844
 Fax: 303-678-1859
 Officer:
 Steve C. Hillard, Pres.
 Ownership: Madison Dearborn Capital Partners II LP, 49.17%; Arctic Slope Regional Corp., 24.59%; Stephen C. Hillard, 1.24%; Lew Freifeld; Alta Communications; Catalyst Investors LP. ASRC ownership: Jacob Adams, Principal.
 TV Stations (2):
 New Jersey: 75% of WWSI, Atlantic City; 75% of WWSI-DT, Atlantic City.
 New Mexico: KTYO, Las Cruces; KTYG-DT, Las Cruces.
 Other Holdings:
 Radio.

COX ENTERPRISES INC.

1400 Lake Hearn Dr. NE
 Atlanta, GA 30319
 Phone: 404-843-5000
 Fax: 404-843-5142

Officers:
 James C. Kennedy, Chmn. & Chief Exec. Officer
 David E. Easterly, Pres. & Chief Operating Officer
 James O. Robbins, Pres. & Chief Exec. Officer, Cox Communications
 Dennis Berry, Pres. & Chief Exec. Officer, Manheim Auctions Inc.
 Jay R. Smith, Pres., Cox Newspapers Inc.
 Andy Fisher, Exec. V.P., Cox Television
 Timothy W. Hughes, Sr. V.P., Administration
 Robert C. O'Leary, V.P. & Chief Financial Officer
 Marybeth H. Leamer, V.P., Human Resources
 Preston B. Barnett, V.P. Tax
 William L. Killen Jr., V.P., New Media
 Dean H. Eisner, V.P., Business Development & Planning
 Andrew A. Merdek, V.P., Legal Affairs & Corp. Secy.
 Richard J. Jacobson, V.P. & Treas.
 Sterling Davis, V.P., Engineering, Cox Broadcasting
 Branch Offices:
 400 N. Capitol St.
 Suite 189
 Washington, DC 20001
 Phone: 202-737-0277
 Stephen A. Gasque, Bureau Chief

Newspaper
 2000 Pennsylvania Ave. NW
 Suite 10000
 Washington, DC 20006
 Phone: 202-331-0900
 Andrew N. Alexander, Bureau Chief

Public Policy
 1225 19th St. NW
 Suite 450
 Washington, DC 20036
 Phone: 202-296-4933
 Alexander V. Netchvolodoff, V.P., Public Policy
 Ownership: Cox Family, 97%. Barbara Cox Anthony & Anne Cox Chambers, Principals.
 Represented (legal): Dow, Lohnes & Albertson PLLC.

TV Stations (14):
 California: KTVU, Oakland-San Francisco; KTVU-DT, Oakland-San Francisco; KICU-DT, San Jose; KICU-TV, San Jose.
 Florida: WFTV-DT, Orlando; WRDQ, Orlando; WRDQ-DT, Orlando; WFTV, Orlando-Daytona Beach-Melbourne.

Georgia: WSB-DT, Atlanta; WSB-TV, Atlanta.
 Nevada: KRXI, Reno; KRXI-DT, Reno.
 North Carolina: WSOC-DT, Charlotte; WSOC-TV, Charlotte; WAXN, Kannapolis; WAXN-DT, Kannapolis.

Ohio: WHIO-DT, Dayton; WHIO-TV, Dayton-Springfield; WTOV-DT, Steubenville; WTOV-TV, Steubenville, OH-Wheeling, WV.
 Pennsylvania: WJAC-DT, Johnstown; WJAC-TV, Johnstown; WPXI, Pittsburgh; WPXI-DT, Pittsburgh.

Texas: KFOX-DT, El Paso; KFOX-TV, El Paso.
 Washington: KIRO-DT, Seattle; KIRO-TV, Seattle.

Newspapers:
 Colorado: The Daily Sentinel (Grand Junction).
 Florida: Palm Beach Daily News (West Palm Beach), The Palm Beach Post (West Palm Beach).
 Georgia: The Atlanta Journal, The Atlanta Constitution.

North Carolina: The Daily Advance (Elizabeth City), The Daily Reflector (Greenville), Rocky Mount Telegram (Rocky Mount).
 Ohio: Dayton Daily News, Springfield News-Sun.

Texas: Austin American-Statesman, Longview News-Journal, The Lufkin Daily News, The Daily Sentinel (Nacogdoches), The Marshall

TV Station Owners

News Messenger, Waco Tribune-Herald. Also publishes weeklies.

Other Holdings:

LPTV, see listing.

Cable, see listing under Cox Communications Inc.

TV Translators.

Cable advertising representative: CableRep Inc.

TV Station sales representative: TeleRep Inc.;

MMT Sales; Harrington, Righter & Parsons.

Auction company: Manheim Auctions.

Telecommunications company: Interactive Studios: Cox Interactive Media Inc.

Production: Rysher Entertainment.

Program source: 10.4% E! Entertainment TV Network.

CROSSOVER LICENSES LTD.

Suite 300

2193 Association Dr.

Okemos, MI 48864

Phone: 517-347-4141

Ownership: Northwest Broadcasting Inc., Gen. Partner, 1%; Crossover Communications LLC, Ltd. Partner, 99%. NBI ownership: Brian W. Brady, Rick A. Holman, Fred L. Levy, Robert J. Hamacher, Catherine B. Gardner, Arthur Kern, William P. Egan, Timothy L. Dibble, Brian W. McNeill, Principals. See also listing for Northwest Broadcasting Inc.

TV Stations (1):

Kentucky: WNKY, Bowling Green; WNKY-DT, Bowling Green.

CTV OF DERRY INC.

TV 50 Place

Derry, NH 03038

Phone: 603-434-8850

Fax: 603-434-8627

Officers:

Gerald Q. Nash, Chmn.

Donna L. Cole, V.P., Chief Exec. & Financial Officer

James Stellos, Secy.-Treas.

Ownership: Nash Family, 48%; James Stellos, 48%.

TV Stations (1):

New Hampshire: WNDS, Derry; WNDS-DT, Derry.

DAVIS TELEVISION INC.

Suite 2800

2121 Avenue of the Stars

Los Angeles, CA 90067

Phone: 310-551-1470

Officers:

Marvin Davis, Pres.

Kenneth R. Kilroy, V.P. & Secy.

Michael Seibert, V.P.

Grace Barragato, Treas.

Ownership: DTV LLC, managing member, 49.51%; DF Investment Corp., 50.49%. DTV ownership: Marvin Davis, Mgr. & Trustee. DFI ownership: Fox Television Stations Inc., see listing, 99% equity; DTV Inc., 1% equity, 100% voting rights. DTVI ownership: Marvin Davis, Trustee.

Represented (legal): Leventhal, Senter & Lerman PLLC.

TV Stations (2):

West Virginia: WVFX, Clarksburg; WVXF-TV, Clarksburg.

Wisconsin: WFXS, Wittenberg.

DELMARVA BROADCAST SERVICE GP

202 Downtown Plaza

Salisbury, MD 21801

Ownership: Marion Brechner; Bert Brechner.

Brechners also have interest in Brechner Management Co., see listing.

TV Stations (1):

Maryland: WMDT, Salisbury; WMDT-DT, Salisbury.

Other Holdings:

LPTV, see listing.

DISNEY ENTERPRISES INC.

500 S. Buena Vista St.

Burbank, CA 91521

Phone: 818-560-1000

Fax: 818-566-7308

Officers:

Michael D. Eisner, Chmn. & Chief Exec. Officer

Roy E. Disney, Vice Chmn.

Sanford M. Litvack, Sr. Exec. V.P. & Chief of Corporate Operations

Lawrence P. Murphy, Exec. V.P., Strategic Planning & Development

Richard D. Namula, Sr. V.P. & Chief Financial Officer

Marsha L. Reed, V.P. & Corporate Secy.

Jack J. Garand, V.P., Planning & Control

Ownership: The Walt Disney Co.

TV Stations (10):

California: KFSN-DT, Fresno; KFSN-TV, Fresno; KABC-DT, Los Angeles (CP); KABC-TV, Los Angeles; KGO-DT, San Francisco; KGO-TV, San Francisco.

Illinois: WLS-DT, Chicago; WLS-TV, Chicago.

Michigan: WJRT-DT, Flint; WJRT-TV, Flint-Saginaw-Bay City.

New York: WABC-DT, New York; WABC-TV, New York.

North Carolina: WTVD-DT, Durham; WTVD, Durham-Raleigh-Fayetteville.

Ohio: WTVG, Toledo; WTVG-DT, Toledo.

Pennsylvania: WPVI-DT, Philadelphia; WPVI-TV, Philadelphia.

Texas: KTRK-DT, Houston; KTRK-TV, Houston.

Newspapers:

Michigan: The Oakland Press, Pontiac.

Missouri: The Kansas City Star, Kansas City.

Oregon: Albany Democrat-Herald, The Daily Tidings, Ashland.

Pennsylvania: The Times Leader, Wilkes-Barre.

Texas: Fort Worth Star-Telegram.

Other Holdings:

Motion picture holdings: Miramax.

Satellite programming: Disney Channel; 80% of ESPN, ESPN2 & ESPNNews; 37.5% A & E Television Network; 50% Lifetime Television; 37.5% History Channel.

Music publishing: Walt Disney Records & Hollywood Records.

Book publishing: Hyperion Books.

Publishing: ABC Inc. publishing operations & Disney Publishing.

Magazine: Family PC, Women's Wear Daily, W, Institutional Investor & Multi-Channel News.

Multimedia: Disney On-Line & Disney Interactive Group.

Retail operation: The Disney Store & The ESPN Store.

Radio Network: ABC Radio Networks.

Theater: Stage plays.

Professional sports team: The Mighty Ducks of Anaheim, professional hockey team & the Anaheim Angels, professional baseball team.

Video production: Disney Home Video.

Production: Buena Vista Television Group, ESPNSUR.

Theme Parks: Disney World & Disney Land. International Parks: Tokyo, Amsterdam & Paris.

Data service: Go.com, 10% of Netpliance Inc.

DISPATCH BROADCAST GROUP

Box 1010

Columbus, OH 43216

Phone: 614-460-3700

Fax: 614-460-2812

Officers:

Michael J. Fiorile, Pres. & Chief Exec. Officer

Thomas S. Stewart, V.P. & Gen. Mgr.

Marvin Born, V.P. Engineering

Gerald E. Cary, Chief Financial Officer

Ownership: Dispatch Printing Co.

Represented (legal): Sidley & Austin.

TV Stations (2):

Indiana: WTHR, Indianapolis; WTHR-DT, Indianapolis.

Ohio: WBNS-DT, Columbus; WBNS-TV, Columbus.

Newspapers:

Ohio: Columbus Dispatch.

Other Holdings:

LPTV, see listing.

Radio.

DIVERSIFIED COMMUNICATIONS

121 Free St.

Portland, ME 04101

Phones: 207-842-5400; 207-842-5405

Fax: 207-842-5405; 207-842-5410

Officers:

Horace A. Hildreth, Chmn.

David H. Lowell, Pres., Chief Exec. Officer & Secy.

Michael T. Young, V.P.

Carolyn Catlin Barrett, V.P.

William L. Huggins, V.P.

Paul G. Clancy, Treas. & Chief Financial Officer

Ownership: Josephine H. Detmer, 35%; Horace A. Hildreth Jr., 24.5%; Alison Hildreth, 6.8%.

Represented (legal): Irwin, Campbell & Tannenwald PC.

TV Stations (3):

Florida: WCJB, Gainesville; WCJB-DT, Gainesville.

Maine: WABI-DT, Bangor; WABI-TV, Bangor.

South Carolina: WPDE-DT, Florence; WPDE-TV, Florence.

Other Holdings:

TV Translators.

Magazine: Diversified Publications (National Fisherman, Seafood Business, Work Boat).

DOMINION BROADCASTING INC.

215 Melody Lane

Toledo, OH 43615

Phone: 419-473-7283

Officers:

Larry Whatley, Pres.

Ronald L. Mighell, V.P.

Jerry Toth, Secy.-Treas.

Ownership: Larry Whatley, Ronald L. Mighell & Jamey Schmitz, 33.33% each.

TV Stations (1):

Ohio: WLMB, Toledo; WLMB-DT, Toledo.

DOVE BROADCASTING INC.

3409 Rutherford Rd. Extension

Taylors, SC 29687

Phone: 864-244-1616

Officers:

James H. Thompson, Pres.

Joanne U. Thompson, V.P.

Fred Crain, Secy.

Ownership: James H. Thompson, 20%; Joanne U. Thompson, 20%; Fred Crain, 20%; Frances Crain, 20%; Cliff Claeson, 20%.

TV Stations (1):

South Carolina: WQHB, Sumter; WQHB-DT, Sumter.

Other Holdings:

LPTV, see listing.

DP & K INC.

Box 996

Buckhannon, WV 26201

Phone: 304-472-8648

Fax: 304-472-8649

Officer:

Mary A. Dean, Secy.

Ownership: Donald E. Clark, voting stock, 75%; Peggy S. Clark, voting stock, 25%; Jackie Lea Burr & Deborah Ann Clutter, 96% equity.

TV Stations (1):

Wisconsin: WGBA, Green Bay; WGBA-DT, Green Bay.

Other Holdings:

LPTV, see listing.

DRAPER COMMUNICATIONS INC.

Box 2057

1729 N. Salisbury Blvd.

Salisbury, MD 21801

Phone: 410-749-1111

Fax: 410-749-6098

Officers:

Thomas H. Draper, Chmn., Pres., Chief Exec. & Operating Officer

Laura K. Fields, V.P., Finance, Treas. & Chief Financial Officer

Rick Jordan, V.P., Technical Services

Deborah C. Eufemia, Secy.

Ownership: Draper Holdings Business Trust.

Represented (legal): Covington & Burling.

TV Stations (1):

Maryland: WBOC-DT, Salisbury; WBOC-TV, Salisbury.

DREWRY COMMUNICATIONS

811 S.W. D Ave.

Lawton, OK 73501

Phones: 580-355-7000; 580-353-2250

Fax: 580-355-7531

Officers:

Robert H. Drewry, V.P.

Larry Patton, V.P.

Ownership: Drewry Family, controlling interest.

TV Stations (5):

Oklahoma: KSWO-DT, Lawton; KSWO-TV, Lawton, OK-Wichita Falls, TX.

Texas: KFDA-TV, Amarillo; KWAB-DT, Big Spring; KWAB-TV, Big Spring; KWES-DT, Odessa; KWES-TV, Odessa; KXXV, Waco; KXXV-DT, Waco.

Other Holdings:

Cable, LPTV, see listings.

Radio.

DUBUQUE TV LTD. PARTNERSHIP

744 Main St.

Dubuque, IA 52001

Phone: 319-556-4040

Fax: 319-557-7101

Ownership: Thomas G. Bond, Gen. & Ltd. Partner; William M. Abemathy, Guy E. Moman Jr., Thomas J. Joiner, John Hall Nelson, Scott G. Davis & Fred H. Davis, Ltd. Partners.

Represented (legal): Kaye, Scholer, Fierman, Hays & Handler LLP.

TV Stations (1):

Iowa: KFXB, Dubuque; KFXB-DT, Dubuque.

DUHAMEL BROADCASTING ENTERPRISES

Box 1760

Rapid City, SD 57709-1760

Phone: 605-342-2000

Fax: 605-342-7305

Officers:

William F. Duhamel Sr., Pres. & Chief Exec. Officer

Dr. Peter A. Duhamel, V.P.

Monte Loos, Chief Operating Officer & Programming Dir.

Susan Hastings, Chief Financial Officer

Ownership: William F. Duhamel Sr., 63%; Dr. Peter A. Duhamel, 37%.
 Represented (legal): Shaw Pittman.
 TV Stations (4):
 Nebraska: KDUH-DT, Scottsbluff; KDUH-TV, Scottsbluff.
 South Dakota: KHSO-TV, Lead; KOTA-DT, Rapid City; KOTA-TV, Rapid City.
 Wyoming: KSGW-DT, Sheridan; KSGW-TV, Sheridan.
 Other Holdings:
 TV Translators, radio.

EAGLE III LLC

2325 Interstate Ave.
 Grand Junction, CO 81505
 Phone: 970-243-1111
 Fax: 970-243-1770
 Officers:
 William Varecha, Chief Exec. Officer
 Debbie Varecha, Chief Operating Officer
 Ownership: Grand Junction Television Partners; Uhlmann/Latshaw Broadcasting LLC, (collateral only), 10%. EB ownership: William Varecha, 45%; Henry Varecha, 45%; Debbie Varecha, 10%. ULB ownership: Uhlmann Co., 50%; Latshaw Enterprises Inc., 50%. UC ownership: Paul Uhlmann III, 30.2%; John Uhlmann, 21.7%; Robert Uhlmann, 21.2%; Paul Uhlmann Jr., 19.8%. LEI ownership: John Latshaw, 56.6%; Con-Lib Holding Co., 26.4%; others, with less than 5% each.
 Represented (legal): Wood, Maines & Brown.
 TV Stations (1):
 Colorado: KKCO, Grand Junction; KKCO-DT, Grand Junction.
 Other Holdings:
 Radio.

EASTERN TELEVISION CORP.

via Rexville, Ramos EE-22
 Bayamon, PR 00960
 Phone: 787-251-7956
 Officers:
 Consuelo Morales Rivera, Pres.
 Vanessa Torres Padilla, V.P.-Treas.
 Rolando David Torres Padilla, Secy.
 Ownership: Consuelo Morales Rivera, 33.3%; Vanessa Torres Padilla, 33.3%; Rolando D. Torres Padilla, 33.3%.
 TV Stations (1):
 Puerto Rico: WRUA, Fajardo.

ECHONET CORP.

Box 255
 Evergreen, CO 80439
 Officers:
 Charles Ergen, Pres.
 David M. Drucker, V.P.
 Candy M. Ergen, Secy.-Treas.
 Ownership: Candy M. Ergen, 40%; Charles Ergen, 40%; David M. Drucker, 20%. See Drucker also under listings for Green TV Corp. & WEYS Television Corp.
 TV Stations (1):
 Colorado: 50% of KDEN, Longmont; 50% of KDEN-DT, Longmont.
 Other Holdings:
 LPTV, see listing.
 MMDS.

MELVIN N. ELEAZER

Box 370
 Danville, VA 24540
 Phone: 540-366-2424
 Fax: 540-366-1056
 TV Stations (1):
 Virginia: WDRL-DT, Danville; WDRL-TV, Danville.

EMMIS COMMUNICATIONS CORP.

Suite 700
 40 Monument Circle
 Indianapolis, IN 46204
 Phone: 317-266-0100
 Ownership: Jeffrey H. Smulyan, Chmn., 78.8%.
 TV Stations (24):
 Alabama: WALA-DT, Mobile; WALA-TV, Mobile.
 Arizona: KGUN, Tucson; KGUN-DT, Tucson
 Colorado: KREZ-DT, Durango; KREZ-TV, Durango.
 Florida: WFTX-DT, Cape Coral; WFTX, Cape Coral-Fort Myers; WKCF-DT, Clermont; WKCF, Clermont-Orlando.
 Hawaii: KGMD-DT, Hilo; KGMD-TV, Hilo; KHAU-DT, Hilo; KHAU-TV, Hilo; KGMB, Honolulu; KGMB-DT, Honolulu; KHON-DT, Honolulu; KHON-TV, Honolulu; KAIL-DT, Wailuku; KAIL-TV, Wailuku; KGMV, Wailuku; KGMV-DT, Wailuku.
 Indiana: WTHI-DT, Terre Haute; WTHI-TV, Terre Haute.
 Kansas: KSNG, Garden City; KSNG-DT, Garden City; KSNC, Great Bend; KSNC-DT, Great Bend; KSNT, Topeka; KSNT-DT, Topeka; KSNW, Wichita; KSNW-DT, Wichita.
 Louisiana: WVUE, New Orleans; WVUE-DT, New Orleans.
 Nebraska: KSNK, McCook, NE-Oberlin, KS; KSNK-DT, McCook, NE-Oberlin, KS; KMTV, Omaha; KMTV-DT, Omaha (CP).
 New Mexico: KRQE, Albuquerque; KRQE-DT, Albuquerque; KBIM-DT, Roswell; KBIM-TV, Roswell.
 Oregon: KOIN, Portland; KOIN-DT, Portland.
 West Virginia: WSAZ-DT, Huntington; WSAZ-TV, Huntington-Charleston.
 Wisconsin: WLUK-DT, Green Bay; WLUK-TV, Green Bay.
 Other Holdings:
 LPTV, see listing.

ENCUENTRO CHRISTIAN NETWORK CORP.

Box 310
 Bayamon, PR 00621
 Phones: 787-797-3447; 787-799-6400
 Fax: 787-797-2450
 Officers:
 Rafael Torres Papilla, Chmn.
 Rafael Torres Ortega, Pres.
 Mickey Linares Perez, Chief Operating Officer
 Adalíz Gonzalez, Chief Financial Officer
 Ownership: Ramon Luis Acevedo, Carmelo Orengo, R. Torre Ortega, Iris Padilla, Rafael Torres Padilla & Myriam Guzman Rodriguez, 11.1% each.
 Represented (legal): Mitchell, Fielstra & Assoc.
 TV Stations (1):
 Puerto Rico: WECN, Naranjito; WECN-DT, Naranjito.

ENTRAVISION COMMUNICATIONS CORP.

Suite 6000 W
 2425 Olympic Blvd.
 Santa Monica, CA 90404
 Phone: 310-447-3870
 Officers:
 Walter F. Ulloa, Chmn. & Chief Exec. Officer
 Philip C. Wilkinson, Pres. & Chief Operating Officer
 Paul A. Zevnik, Secy.
 Ownership: Walter F. Ulloa, 10.5% total assets, 33.3% voting; Philip C. Wilkinson, 10.5% total assets, 33.3% voting; Paul A. Zevnik, 4.3% total assets, 13% voting; Univision Communications Inc., see listing, 21% total assets, 6% voting; remainder publicly held.

Represented (legal): Thompson, Hine & Flory LLP.
 TV Stations (15):
 California: KVYE, El Centro; KVYE-DT, El Centro; KSMS-DT, Monterey; KSMS-TV, Salinas-Monterey; KPMR, Santa Barbara; KPMR-DT, Santa Barbara.
 Colorado: KCEC, Denver; KCEC-DT, Denver.
 Connecticut: WUVN, Hartford; WUVN-DT, Hartford.
 Florida: WVEN-DT, Daytona; WVEN-TV, Daytona Beach; WVEA-DT, Venice; WVEA-TV, Venice-Sarasota-Tampa.
 Massachusetts: WUNI, Worcester; WUNI-DT, Worcester.
 Nevada: KINC, Las Vegas; KINC-DT, Las Vegas.
 New Mexico: KLUZ-DT, Albuquerque; KLUZ-TV, Albuquerque.
 Texas: KORO, Corpus Christi; KORO-DT, Corpus Christi; KINF-DT, El Paso; KINT-TV, El Paso; KLDO-DT, Laredo; KLDO-TV, Laredo; KNVO-DT, McAllen; KNVO, McAllen-Brownsville; KUPB, Midland.
 Other Holdings:
 LPTV, see listing.
 Holds limited voting interest in licensees of XHAS-TV, San Diego, CA-Tijuana, Mexico & XUPN-TV, Tecate, Baja California, Mexico.

EQUITY BROADCASTING CORP.

Suite 400
 One Shackelford Dr.
 Little Rock, AR 72211
 Phones: 501-219-2400; 501-221-0400
 Fax: 501-221-1101
 Officers:
 Larry E. Morton, Chmn., Pres. & Chief Exec. Officer
 Steven Soldinger, Chief Operating Officer
 James Heamsberger, V.P., Administration
 Greg Fess, V.P.
 Max Hooper, V.P.
 Lori Withrow, Secy.-Treas.
 Emilia Chastain, Secy.-Treas.
 Ownership: Henry G. Luken III, 30.57%; Larry E. Morton, Pres., less than, 1%; Gregory W. Fess, V.P., less than, 1%; Max W. Hooper, V.P., less than, 1%; Arkansas Media LLC, 38.25%. AMLLC ownership: Sandra G. Morton Life Trust, 33.3%; Judith Fess Life Trust, 33.3%; Mindy Roberts Hooper Life Trust, 33.3%.
 Represented (legal): Irwin, Campbell & Tannenwald PC.
 TV Stations (8):
 Alabama: WBMM, Tuskegee (CP).
 Arizona: KBGF, Douglas; KDUO, Flagstaff; KDUO-DT, Flagstaff.
 Arkansas: KYPX, Camden; KWBS-TV, Eureka Springs; KWBF, Little Rock; KWBF-DT, Little Rock.
 Florida: WBIF, Marianna (CP).
 Illinois: WPXS-DT, Mount Vernon; WPXS, Mount Vernon-Salem-Centralia.
 Montana: KBTZ, Butte (CP); KLMN, Great Falls (CP); KMMF, Missoula (CP).
 Nevada: KBNX, Goldfield (CP).
 Oklahoma: KQOK, Shawnee; KQOK-DT, Shawnee (CP).
 Oregon: KBPD, La Grande (CP).
 Texas: KBCA, Borger (CP).
 Utah: KUTH, Logan (CP); KBCJ, Vernal (CP).
 Washington: KBGC, Pullman (CP).
 Wyoming: KTWO-DT, Casper; KTWO-TV, Casper; KKTU, Cheyenne; KKTU-DT, Cheyenne.
 Other Holdings:
 LPTV, see listing.

EVANGELISTIC ALASKA MISSIONARY FELLOWSHIP

Box 56359
 North Pole, AK 99705-1359


Phone: 907-488-2216
 Fax: 907-488-5246
 Officers:
 Genevieve L. Nelson, Pres. & Exec. V.P.
 Yvonne L. Carniker, Secy.-Treas.
 Ownership: Non-profit corp.
 Represented (legal): Fletcher, Heald & Hildreth PLC.
 TV Stations (1):
 Alaska: KJNP-TV, North Pole.
 Other Holdings:
 Radio.

EVANS BROADCASTING OF CHICO LLC

12309 Mosswood Place
 Bradenton, FL 34202
 Phone: 941-751-9989
 Officers:
 William Guy Evans, Pres.
 Janice Atkinson Evans, Secy.
 Ownership: William Guy Evans, 49% assets, 100% voting; Janice Atkinson Evans, 49% assets; Richard T. Evans, 1% assets; Karen E. Oldland, 1% assets.
 Represented (legal): Goldberg, Godles, Wiener & Wright.
 TV Stations (2):
 California: KNVN, Chico; KNVN-DT, Chico.
 Other Holdings:
 TV Translators.

EVENING POST PUBLISHING CO.

134 Columbus St.
 Charleston, SC 29403-4800
 Phone: 843-577-7111
 Officers:
 Peter Manigault, Chmn.
 Ivan V. Anderson Jr., Pres. & Chief Exec. Officer
 Terrance F. Hurley, Television Group Pres.
 Travis O. Rockey, Exec. V.P. & Chief Operating Officer
 Arthur M. Wilcox, Secy.
 Mary M. Gilbreth, Asst. Secy.
 James W. Martin, Chief Financial Officer & Treas.
 Branch Office:
 Suite 518
 11 E. Superior St.
 Duluth, MN 55802
 Phone: 218-625-2260
 Fax: 218-625-2261
 Ownership: Peter Manigault, Principal.
 Represented (legal): Dow, Lohnes & Albertson PLLC.
 TV Stations (18):
 Arizona: KVOA, Tucson; KVOA-DT, Tucson.
 Colorado: KOAA-DT, Pueblo; KOAA-TV, Pueblo-Colorado Springs.
 Idaho: KIVI-DT, Nampa; KIVI, Nampa-Boise-Caldwell.
 Kentucky: WLEX-TV, Lexington.
 Louisiana: KATC, Lafayette; KATC-DT, Lafayette.
 Montana: KTVQ, Billings; KTVQ-DT, Billings; KBZK, Bozeman; KBZK-DT, Bozeman; KXLF-DT, Butte; KXLF-TV, Butte; KRTV, Great Falls; KPAX-DT, Missoula; KPAX-TV, Missoula.
 Texas: KRIS-DT, Corpus Christi; KRIS-TV, Corpus Christi.
 Wyoming: KBJL, Sheridan (CP).
 Newspapers:
 North Carolina: Clemmons Courier, Mocksville Enterprise Record, Salisbury Post.
 South Carolina: Aiken Standard; Charleston Post & Courier; The Georgetown Times; The Kingstree News; The Moultrie News; North Augusta Star; Summerville Journal-Scene.
 Texas: The Eagle, Bryan-College Station.
 Argentina: Buenos Aires Herald.



...from the publishers of the daily record of telecommunications, *Communications Daily*...

FCC Report offers you an eye on news every other week—exclusive coverage of federal actions, policy and regulations. It provides you with critical analysis and on-the-spot regulatory reports covering the FCC and Capitol Hill. Each issue helps you bring to us the crucial relationships between public policy, regulatory action and the strategic activities of the telecom world today. Detailed FCC proceedings give you a picture of how political forces shape the world in which your business operates.

For more information or a FREE 2 week trial subscription, call us at our sales department at (800) 771-9922 or submit a request card.

Other Holdings:
LPTV, see listing.
Features syndicator: Editor's Press Service Inc. (International).
Service company: White Oak Forestry Corp. (timberland management).

ROBINSON O. EVERETT

Suite 300
301 W. Main St.
Durham, NC 27702
Phone: 919-682-5691
Fax: 919-682-5469
Represented (legal): Baraff, Koerner & Olender PC.

TV Stations (2):
California: KECY-TV, El Centro, CA-Yuma, AZ.
North Carolina: WSFX-DT, Wilmington; 75% of WSFX-TV, Wilmington.

Other Holdings:
LPTV, see listing.

FRED EYCHANER

1645 W. Fullerton Ave.
Chicago, IL 60614
Phone: 773-975-4400
TV Stations (3):
Colorado: KTVD, Denver; KTVD-DT, Denver; KTVS, Sterling; KTVS-TV, Sterling.
Illinois: WPWR-TV, Chicago, IL-Gary, IN.
Indiana: WPWR-DT, Gary.
Other Holdings:
Radio.

FAMILY STATIONS INC.

Suite One
4135 Northgate Blvd.
Sacramento, CA 95834
Phone: 916-641-8191
Fax: 916-641-8238
Officers:
Harold Camping, Pres.
Richard Van Dyk, Secy.-Treas.
Ownership: Harold Camping, Richard Van Dyke, David Morrell & William Thornton.
Represented (legal): Irwin, Campbell & Tannenwald PC.
TV Stations (2):
California: KFTL, Stockton; KFTL-DT, Stockton.
New Jersey: WFME-DT, West Milford; WFME-TV, West Milford.
Other Holdings:
LPTV, see listing.
TV Translators, radio.

GREGORY P. FILANDRINOS

Suite 210
940 W. Port Plaza
St. Louis, MO 63146
Phone: 314-453-9696
Represented (legal): Irwin, Campbell & Tannenwald PC.
TV Stations (1):
Pennsylvania: WATM-TV, Altoona.

FIREWEED COMMUNICATIONS CORP.

Suite 800
3700 Woodland Dr.
Anchorage, AK 99517

Phone: 907-248-5937
Officers:
Jeremy Lansman, Chmn.
Carol Schatz, Chief Exec. Officer
Ownership: Jeremy Lansman, 54.75%; Carol Schatz, 45.25%.
TV Stations (1):
Alaska: KYES, Anchorage.
Other Holdings:
LPTV, see listing.
TV Translators.

FIRST NATIONAL BROADCASTING CORP.

7075 Salt Creek Hwy.
Casper, WY 82601
Phone: 307-577-5923
Officers:
Allen Gelbard, Pres.
Edward H. Cohen, Vice Chmn.
Frederic Bauer, V.P.
Ownership: Frederic Bauer, 26.98%; Edward H. Cohen, 26.98%; Allen Gelbard, 26.98%; William Capri Estate, 9.52%; Jay Zuckerman, 4.76%.
Represented (legal): Dow, Lohnes & Albertson PLLC.
TV Stations (2):
Wyoming: KFNR, Rawlins; KFNR-DT, Rawlins; KFNE, Riverton; KFNE-DT, Riverton.

FISHER BROADCASTING INC.

Suite 3425
2001 6th Ave.
Seattle, WA 98121
Phone: 206-404-6000
Fax: 206-404-6014
Officers:
William W. Krippaehne Jr., Chief Exec. Officer
Ben Tucker, Exec. V.P., Broadcast Operations
John F. Ulman, Exec. V.P., Secy. & Chief Financial Officer
Sharon J. Johnston, Sr. V.P. & Secy.
Branch Office:
Suite 601-A
Washington, DC 20001
Phone: 202-783-0322
Les Heintz, Bureau Chief
Ownership: Fisher Companies Inc.
Represented (legal): Shaw Pittman.
TV Stations (12):
Georgia: WFXG, Augusta; WFXG-DT, Augusta; WXTX, Columbus; WXTX-DT, Columbus.
Idaho: KBCI-DT, Boise; KBCI-TV, Boise; KIDK, Idaho Falls-Pocatello-Blackfoot; KIDK-DT, Pocatello-Blackfoot; KLEW-DT, Lewiston; KLEW-TV, Lewiston.
Oregon: KCBY-DT, Coos Bay-North Bend; KCBY-TV, Coos Bay-North Bend; KVAL-DT, Eugene; KVAL-TV, Eugene; KATU, Portland; KATU-DT, Portland; 50% of KPIC, Roseburg; 50% of KPIC-DT, Roseburg.
Washington: KEPR-DT, Pasco; KEPR-TV, Pasco-Kennewick-Richland; KOMO-DT, Seattle; KOMO-TV, Seattle; KIMA-DT, Yakima; KIMA-TV, Yakima.
Other Holdings:
TV Translators.

FLINN BROADCASTING CORP.

No. 222
188 S. Bellevue
Memphis, TN 38104
Phone: 901-375-9324
Officers:
George S. Flinn Jr., Pres. & Treas.
Mark Hopper, Chief Operating Officer
Branch Offices:
Memphis, TN 38111
Phone: 901-458-8255

4124 Baldwin Square
Memphis, TN 38117
Phone: 901-324-0861
Ownership: George S. Flinn Jr. Flinn has interest in Tazewell Broadcasting LLC permittee of Ch. 48, Tazewell, TN, is also member of governing board of Kaleidoscope Foundation Inc., see listing in LPTV Ownership & Broadcasting for the Challenged Inc., TV applicant.

Represented (legal): Stephen C. Simpson.
TV Stations (3):
Alabama: WBIH, Selma (CP); WBIH-DT, Selma.
Colorado: 50% of KDEN, Longmont; 50% of KDEN-DT, Longmont.
Louisiana: WPXL, New Orleans; WPXL-DT, New Orleans.
Tennessee: WPXX-DT, Memphis; WPXX-TV, Memphis
Other Holdings:
LPTV, see listing.
Radio.

FORT MYERS BROADCASTING CO.

2824 Palm Beach Blvd.
Fort Myers, FL 33916
Phone: 941-334-1111
Fax: 941-334-0744
Officers:
Brian A. McBride, Pres. & Treas.
Gary W. Gardner, V.P.
Gerald McBride, V.P. & Secy.
Ownership: Brian A. McBride, 29.77%; Maureen McBride, 24.44%; Kathleen McBride Plum, 24.44%; Gerald McBride, 6.67%; Thomas McBride, 6.67%; Edward McBride, 6.67%; Rita McBride, 1.33%.
Represented (legal): Leibowitz & Associates PA.
TV Stations (1):
Florida: WINK-DT, Fort Myers; WINK-TV, Fort Myers.
Other Holdings:
Radio.

FORUM COMMUNICATIONS CO.

Box 2020
Fargo, ND 58103
Phone: 701-235-7311
Officers:
William C. Marcil, Pres. & Chief Exec. Officer
Lloyd Case, V.P. & Chief Operating Officer
Charles Bohnet, V.P.
Jane B. Marcil, Secy.-Treas.
Ownership: Jane B. Marcil & William C. Marcil, 100% jointly.
Represented (legal): Wiley, Rein & Fielding.
TV Stations (4):
North Dakota: KBMY, Bismarck; KBMY-DT, Bismarck; WDAZ-DT, Devils Lake; WDAZ-TV, Devils Lake-Grand Forks; WDAY-DT, Fargo; WDAY-TV, Fargo; KMCY, Minot; KMCY-DT, Minot.
Newspapers:
Minnesota: Detroit Lakes Tribune (weekly); Echo/Press, Alexandria (bi-weekly); Hancock Review; Hasting Star; Morris Sun; Park Rapids Enterprise (weekly); Red Wing Eagle; Wadena Pioneer Journal (weekly); West Central Daily Tribune, Willmar; Worthington Globe.

South Dakota: The Daily Republic, Mitchell.
North Dakota: Dickinson Press; The Forum; Fargo; Jamestown Sun.

FOX TELEVISION STATIONS INC.

1999 S. Bundy Dr.
Los Angeles, CA 90025-5235
Phone: 310-584-2000
Officers:
Mitchell Stern, Chmn. & Chief Exec. Officer
Jim Burke, Pres., Sales
Gerry Friedman, Sr. V.P., Legal Affairs
Kathy Maloney, Sr. V.P., Controller
Alec Petersen, Sr. V.P., Information Systems & Facilities
Betsy Swanson, Sr. V.P., Finance
Frank Cicha, V.P., Programming
Leslie Lyndon, V.P., Advertising & Promotion
Branch Offices:
New York, NY 10021
Phone: 212-452-5555
Jean Fuentes, Sr. V.P., Human Resources
Lori Terwell, V.P., Advertising & Promotion

5151 Wisconsin Ave. NW
Washington, DC 20016
Phone: 202-244-5151
Tom Herwitz, Pres. Station Operations
Dick Slenker, Exec. V.P., Engineering & Operations
Molly Pauker, V.P., Corporate & Legal FCC
Ownership: Fox Inc. K. Rupert Murdoch, controlling interest. Murdoch has multiple media holdings in U.S. & abroad, including newspapers *Boston Herald* & *London Times*, plus News America Publishing Inc. Fox Inc. owns Fox Broadcasting Co., a TV network & Twentieth Century-Fox Film Corp.

TV Stations (34):
Alabama: WBRC, Birmingham; WBRC-DT, Birmingham.
Arizona: KSAZ-DT, Phoenix; KSAZ-TV, Phoenix; KUTP, Phoenix; KUTP-DT, Phoenix.
California: KCOP, Los Angeles; KCOP-DT, Los Angeles; KTTV, Los Angeles; KTTV-DT, Los Angeles; KBHK-DT, San Francisco; KBHK-TV, San Francisco.
Colorado: KDVR, Denver; KDVR-DT, Denver; KFCT, Fort Collins; KFCT-DT, Fort Collins.
District of Columbia: WTTG, Washington; WTTG-DT, Washington.
Florida: WRBW, Orlando; WTVT-DT, Tampa; WTVT, Tampa-St. Petersburg.
Georgia: WAGA, Atlanta; WAGA-DT, Atlanta.
Illinois: WFLD, Chicago; WFLD-DT, Chicago.
Maryland: WUTB, Baltimore; WUTB-DT, Baltimore.
Massachusetts: WFXT, Boston; WFXT-DT, Boston.
Michigan: WJBK, Detroit; WJBK-DT, Detroit.
Minnesota: KFTC, Bemidji; KMSP-DT, Minneapolis; WFTC-DT, Minneapolis (CP); KMSP-TV, Minneapolis-St. Paul; WFTC, Minneapolis-St. Paul.
Missouri: WDAF-DT, Kansas City; WDAF-TV, Kansas City; KTVI, St. Louis; KTVI-DT, St. Louis.
New Jersey: WWOR-DT, Secaucus.
New York: WNYW, New York; WNYW-DT, New York; WWOR-TV, New York, NY-Secaucus, NJ.
North Carolina: WGHP, Greensboro-High Point & Winston-Salem; WGHP-DT, High Point.
Ohio: WJW, Cleveland; WJW-DT, Cleveland.
Oregon: KPTV, Portland; KPTV-DT, Portland.
Pennsylvania: WTXF-DT, Philadelphia; WTXF-TV, Philadelphia.
Tennessee: WHBQ-DT, Memphis; WHBQ-TV, Memphis.
Texas: KTBC, Austin; KTBC-DT, Austin; KDFI-DT, Dallas; KDFW-DT, Dallas; KDFI, Dallas-

Fort Worth; KDFW, Dallas-Fort Worth; KRIV, Houston; KRIV-DT, Houston (CP).
 Utah: KSTU, Salt Lake City; KSTU-DT, Salt Lake City.
 Wisconsin: WITI, Milwaukee; WITI-DT, Milwaukee.
 Other Holdings:
 LPTV, see listing.
 Television holdings: Equity interest in Davis Television Inc., licensee of WFXS, Wittenberg, WI & WVFX, Clarksburg, WV, see listing.

FRANKLIN MEDIA INC.

Box 18126
 Pensacola, FL 32523
 Phone: 850-433-1766
 Officers:
 John L. Franklin, Pres.
 Delores A. Franklin, Secy.
 TV Stations (1):
 Florida: WPAN-DT, Fort Walton Beach; WPAN, Fort Walton Beach-Pensacola.

FREEDOM BROADCASTING INC.

17666 Fitch
 Irvine, CA 92614
 Phone: 949-253-2313
 Fax: 949-253-2349
 Officers:
 Alan J. Bell, Pres., Broadcast Div.
 Doreen Wade, V.P., Broadcast Div., V.P. & Gen. Mgr., WPEC-TV
 Represented (legal): Latham & Watkins.
 TV Stations (8):
 Florida: WPEC, West Palm Beach; WPEC-DT, West Palm Beach.
 Massachusetts: WLNE-DT, New Bedford.
 Michigan: WWMT, Grand Rapids-Kalamazoo-Battle Creek; WWMT-DT, Kalamazoo; WLAJ, Lansing; WLAJ-DT, Lansing.
 New York: WRGB, Albany-Schenectady-Troy; WRGB-DT, Schenectady.
 Oregon: KTVL, Medford; KTVL-DT, Medford.
 Rhode Island: WLNE-TV, Providence, RI-New Bedford, MA.
 Tennessee: WTVC, Chattanooga; WTVC-DT, Chattanooga.
 Texas: KFDM-DT, Beaumont; KFDM-TV, Beaumont-Port Arthur.
 Newspapers:
 Arizona: The Yuma Daily Sun.
 California: Desert Dispatch (Barstow), Appeal Democrat (Marysville), Porterville Recorder, Daily Press (Victorville).
 Florida: Northwest Florida Daily News (Ft. Walton Beach), The News Herald (Panama City), The Walton Sun (Santa Rosa).
 Illinois: The Telegraph (Alton), Jacksonville Journal-Courier.
 Indiana: The Tribune (Seymour).
 Missouri: The Sedalia Democrat.
 New Mexico: Clovis News Journal, Portales News-Tribune, Quay County Sun (Tucuman).
 North Carolina: Times-News (Burlington), The Gaston Gazette (Gastonia), The Havelock News, Hesperia Star, The Hickory News, The Daily News (Jacksonville), The Globe, The Shopper, The Rotovue, MAX magazine (weekly newspapers), The Free Press (Kinston), Sun Journal (New Bern), The Shelby Star, Jones Post (Trenton).
 Ohio: The Lima News.
 Texas: Brownsville Herald, Valley Morning Star (Harlingen), The Monitor (McAllen), Odessa American, The Mid-Valley Town Crier (Weslaco).
 Other Holdings:
 Magazine: The Annals of Long-Term Care, Clinical Geriatrics, CRM Magazine, Field Force Automation, Home HealthCare Consultant, The

Journal of Gender Specific Medicine, Latin Trade, MODE Magazine, Revista Latin Trade, Small Business Computing.

JACOB H. FROELICH JR.

WSFX
 1926 Oleander Dr.
 Wilmington, NC 28402
 TV Stations (1):
 North Carolina: 25% of WSFX-TV, Wilmington.

GANNETT BROADCASTING GROUP

1100 Wilson Blvd.
 Arlington, VA 22234
 Phone: 703-284-6760
 Fax: 703-284-3114
 Officers:
 Cecil Walker, Chmn. & Chief Exec. Officer
 Craig Dubow, Pres.
 Ardyth Diercks, Sr. V.P., Gannett Television
 Richard Mallary, Sr. V.P., Gannett Television
 Roger Odgen, V.P., Gannett Television
 Ownership: Gannett Co. Inc.
 Represented (legal): Wiley, Rein & Fielding.
 TV Stations (22):
 Arizona: KNAZ-DT, Flagstaff; KNAZ-TV, Flagstaff; KMOH-DT, Kingman (CP); KMOH-TV, Kingman; KPNX, Phoenix-Mesa; KPNX-DT, Phoenix-Mesa.
 Arkansas: KTHV, Little Rock; KTHV-DT, Little Rock.
 California: KXTV-DT, Sacramento; KXTV, Sacramento-Stockton.
 Colorado: KUSA-DT, Denver; KUSA-TV, Denver. District of Columbia: WUSA, Washington; WUSA-DT, Washington.
 Florida: WTLV, Jacksonville; WTLV-DT, Jacksonville; WJXX, Orange Park; WJXX-DT, Orange Park; WTSP-DT, St. Petersburg; WTSP, St. Petersburg-Tampa.
 Georgia: WXIA-DT, Atlanta; WXIA-TV, Atlanta; WMAZ-DT, Macon; WMAZ-TV, Macon.
 Maine: WLBZ, Bangor; WLBZ-DT, Bangor; WCSH, Portland; WCSH-DT, Portland.
 Michigan: WZZM-DT, Grand Rapids; WZZM-TV, Grand Rapids.
 Minnesota: KARE-DT, Minneapolis; KARE, Minneapolis-St. Paul.
 Missouri: KSDK, St. Louis; KSDK-DT, St. Louis.
 New York: WGRZ-DT, Buffalo; WGRZ-TV, Buffalo.
 North Carolina: WFMY-DT, Greensboro; WFMY-TV, Greensboro-HighPoint & Winston-Salem.
 Ohio: 51% of WKYC-DT, Cleveland; 51% of WKYC-TV, Cleveland.
 South Carolina: WLTX, Columbia; WLTX-DT, Columbia.
 Tennessee: WBIR-DT, Knoxville; WBIR-TV, Knoxville.
 Newspapers:
 National: USA Today, non-daily publications in Arizona, Arkansas, California, Colorado, Florida, Georgia, Illinois, Indiana, Iowa, Kentucky, Michigan, Minnesota, Mississippi, Missouri, New Jersey, New York, Ohio, Oklahoma, Oregon, Pennsylvania, Vermont, Virginia, Washington, West Virginia & Wisconsin; USA Weekend, a weekly magazine; USA Today Baseball Weekly.
 Alabama: The Alabama Journal & Montgomery Advertiser Inc.
 Arizona: Tucson Citizen.
 Arkansas: Baxter Bulletin (Mountain Home).
 California: Marin Independent Journal, Palm Springs Desert Sun, Salinas Californian, San Bernardino County Sun, Tulare Advance-Register, Visalia Times-Delta.
 Colorado: Fort Collins Coloradoan.
 Connecticut: Norwich Bulletin.
 Delaware: Wilmington News Journal.

Florida: Brevard County/Florida Today, Fort Myers News-Press, Pensacola News Journal.
 Georgia: The Times (Gainesville), Moultrie Observer.

Hawaii: Honolulu Advertiser.
 Idaho: The Idaho Statesman (Boise).
 Illinois: Danville Commercial News, Rockford Register Star.
 Indiana: Lafayette Journal and Courier, Marion Chronicle-Tribune, Richmond Palladium-Item.
 Iowa: The Des Moines Register, Iowa City Press-Citizen.
 Kentucky: Louisville Courier-Journal.
 Louisiana: Monroe News-Star, The Times (Shreveport).
 Michigan: Battle Creek Enquirer, Detroit News, Lansing State Journal, Port Huron Times Herald.
 Minnesota: St. Cloud Times.
 Mississippi: Hattiesburg American, Jackson Clarion-Ledger.
 Missouri: Springfield News-Leader.
 Montana: Great Falls Tribune.
 Nevada: The Reno Gazette-Journal.
 New Jersey: Bridgewater Courier-News, Camden Courier-Post, Vineland Daily Journal.
 New York: Press and Sun-Bulletin (Binghamton), Elmira Star-Gazette, Ithaca Journal, The Daily Times (Mamaroneck), The Daily Argus (Mount Vernon), The Standard Star (New Rochelle), West Nyack-Rockland Journal-News, Ossining Citizen Register, Peekskill Star, Port Chester Daily Item, Poughkeepsie Journal, Democrat and Chronicle/Times Union (Rochester), The Saratogian (Saratoga Springs), The Daily News (Tarrytown), The Observer-Dispatch (Utica), The Reporter Dispatch (White Plains), The Herald Statesman (Yonkers).
 North Carolina: Asheville Citizen Times.
 Ohio: Chillicothe Gazette, Cincinnati Enquirer, Fremont News-Messenger, Gallipolis Daily Tribune, Marietta Times, Pomeroy Daily Sentinel, Port Clinton News-Herald, Sunday Times-Sentinel.
 Oklahoma: Muskogee Daily Phoenix & Times-Democrat.
 Oregon: Statesman-Journal (Salem).
 Pennsylvania: Chambersburg Public Opinion, The Reporter (Lansdale), North Hills News Record, Valley News Dispatch (Tarentum).
 South Carolina: Greenville News & Piedmont.
 South Dakota: Sioux Falls Argus-Leader.
 Tennessee: Clarksville Leaf Chronicle, Jackson Sun, Nashville Tennessean.
 Texas: El Paso Times.
 Vermont: The Burlington Free Press.
 Virginia: Staunton Daily News-Leader, Staunton News-Leader.
 Washington: Bellingham Herald, The Olympian.
 West Virginia: Huntington Herald-Dispatch, Point Pleasant Register.
 Wisconsin: Green Bay Press-Gazette, Wausau Daily Herald.
 Guam: Agana Pacific Daily News.
 Virgin Islands: Virgin Islands Daily News (St. Thomas).
 Other Holdings:
 LPTV, see listing.
 Radio.

GARDEN STATE COMMUNICATIONS

Phone: 215-848-5815
 Fax: 215-848-9471
 Ownership: Gloria P. Easton, Gen. Partner, 51%; Dr. Robert J. Rutman, Ltd. Partner, 10%; Dr. Helen O. Dickens, Ltd. Partner, 10%; Harry Rivkin, Ltd. Partner, 10%.

TV Stations (1):
 New Jersey: 25% of WWSI, Atlantic City; 25% of WWSI-DT, Atlantic City.

THE GAZETTE CO.

Box 816
 Cedar Rapids, IA 52401
 Phone: 319-398-8422
 Fax: 319-398-8378
 Officers:
 Joe Hladky III, Pres.
 Ken Slaughter, Chief Financial Officer
 Ownership: Joseph F. Hladky III, Trustee of Employee Stock Ownership Trust, John L. Donnelly & Kenneth J. Slaughter, 38.5% jointly; John M. Hladky, 6.55%; Elizabeth T. Barry, 6.1%; Alice T. Smith, 6.08%; Anne M. Cole Family Trust, 5.59%; Elsie H. Miller Trust, 5.19%; Joseph F. Hladkey III, 4.06%; Martin L. Cole InterVivos Trust, 3.93%; Cynthia A. Thompson, 3.67%; Nancy L. Thompson, 3.67%; Joseph F. Hladkey Jr. Estate, 3.28%; Melissa J. Sheppard, 3.02%; Kathleen M. Spillman, 3.02%; Jane M. Hladkey, 2.56%; Robert C. Davis Jr., 1.69%.
 Represented (legal): Wiley, Rein & Fielding.
 TV Stations (1):
 Iowa: KCRG-DT, Cedar Rapids; KCRG-TV, Cedar Rapids-Waterloo.
 Newspapers:
 Iowa: Cedar Rapids Gazette.
 Other Holdings:
 Radio.

GE MEDIA INC.

Box 1269
 Myrtle Beach, SC 29578
 Phone: 843-828-4300
 Fax: 843-828-4343
 Officers:
 Greg Everett, Pres.
 Vickie Street, Chief Operating Officer
 Nancy Worrell Hicks, V.P.
 Loretta DeLuca, Secy.
 Barbara Jane Worrell, Treas. & Asst. Secy.
 Ownership: James M. Everett.
 Represented (legal): Koerner & Olander PC.
 TV Stations (1):
 South Carolina: WFXB, Myrtle Beach; WFXB-DT, Myrtle Beach.
 Other Holdings:
 LPTV, see listing.

GILMORE BROADCASTING CORP.

162 E. Michigan
 Kalamazoo, MI 49007
 Phone: 616-381-6744
 Fax: 616-381-5326
 Officers:
 Mariette A. Lemieux, Chmn. & Chief Exec. Officer
 Douglas A. Padgett, Pres. & Chief Operating Officer
 Christopher J. Shook, Exec. V.P.
 Fred F. Fielding, Exec. V.P. & Gen. Counsel
 George H. Lennon III, Secy.
 Ownership: James S. Gilmore Jr.
 Represented (legal): Wiley, Rein & Fielding.
 TV Stations (1):
 Indiana: WEHT, Evansville; WEHT-DT, Evansville.
 Other Holdings:
 Program source: Jim Gilmore Productions, Evansville, IN.

THE MALCOLM GLAZER TRUST U/A

Box 2829
 Laredo, TX 78044
 Phone: 512-727-8888
 Represented (legal): Dow, Lohnes & Albertson PLLC.

TV Station Owners

TV Stations (1):
Texas: KGNS-DT, Laredo; KGNS-TV, Laredo.

GLENCAIRN LTD. BROADCAST PROPERTIES

3474 William Penn Hwy.
Pittsburgh, PA 15235
Phone: 412-829-9788
Fax: 412-829-0313
Officers:
Edwin Edwards Sr., Pres. & Treas.
Willette Edwards, Secy.
Ownership: Edwin Edwards Sr., 3% equity,
100% voting stock; Carolyn Smith Trust, 90%
equity; Carolyn Smith, 7% equity.
Represented (legal): Shaw Pittman.

TV Stations (8):
Alabama: WABM, Birmingham; WABM-DT, Bir-
mingham.
Maryland: WNUV, Baltimore; WNUV-DT, Balti-
more.
North Carolina: WRDC, Durham-Raleigh;
WRDC-DT, Raleigh.
Ohio: WTTE, Columbus; WTTE-DT, Columbus.
Pennsylvania: WCWB, Pittsburgh; WCWB-DT,
Pittsburgh.
South Carolina: WBSC-DT, Anderson; WBSC-
TV, Anderson.
Texas: KRRT-DT, Kerrville; KRRT, Kerrville-San
Antonio.
Wisconsin: WVTV, Milwaukee; WVTV-DT, Mil-
waukee.

GLENDIVE BROADCASTING CORP.

210 S. Douglas St.
Glendive, MT 59330
Phone: 406-365-3377
Fax: 406-365-3378
Officers:
Stephen A. Marks, Pres.
Dan Frenzel, V.P.
Jerry Cook, Secy.
Ownership: Stephen A. Marks. Marks is 88.5%
owner of Thunder Bay Broadcasting Corp., see
listing.
Represented (legal): Fleischman & Walsh LLP.
TV Stations (2):
Montana: KXGN-TV, Glendive; KYUS-DT, Miles
City; KYUS-TV, Miles City.
Other Holdings:
TV Translators, radio.

GLENWOOD COMMUNICATIONS CORP.

Box WKPT
Kingsport, TN 37662
Phone: 423-246-9578
Fax: 423-246-6261
Officers:
William M. Boyd, Chmn. & Chief Exec. Officer
George E. DeVault Jr., Pres. & Chief Operating
Officer
Joseph D. Fontana, Sr. V.P.
Janet L. Bragg, Secy.
Bette Lawson, Treas. & Chief Financial Officer
Ownership: William M. Boyd, Principal. Boyd is
also principal of Tazewell Television Corp.,
one of the principals of Tazewell Broadcasting
LLC, permittee for Ch. 48 in Tazewell, TN.
Represented (legal): Cordon & Kelly; Wiley, Rein
& Fielding.
TV Stations (1):
Tennessee: WKPT-DT, Kingsport; WKPT-TV,
Kingsport-Johnson City-Bristol.
Other Holdings:
LPTV, see listing.
MMDS, radio.

GLOBAL COMMUNICATIONS INC.

Box 2424

Meridian, MS 39302-2424
Phone: 601-693-5439
Officers:
Charles L. Young Sr., Chmn.
Larry Nicks, Chief Operating Officer
John Thomas, Chief Financial Officer
Ownership: Alex Shields Jr., 54.48%; Charles L.
Young Sr., 10%.
TV Stations (1):
Mississippi: WGBC, Meridian; WGBC-DT, Merid-
ian.

GLOBAL INFORMATION TECHNOLOGIES INC.

Suite 2530, One Congress Plaza
111 Congress Ave.
Austin, TX 78701
Phone: 512-482-8111
Represented (legal): Cole, Raywid & Braverman
LLP.
TV Stations (1):
Texas: KBEJ, Fredericksburg.
Other Holdings:
MMDS.

GOCOM HOLDINGS LLC

Suite 506
7621 Little Ave.
Charlotte, NC 28226
Phone: 704-341-0944
Officers:
Wendell S. Reilly, Chmn.
Richard L. Gorman, Pres. & Chief Exec. Officer
Theodore T. Horton Jr., Secy.-Treas.
Ownership: First Union Capital Partners Inc.,
23.62% equity, 36.92% voting; BCI Growth V
LP, 18.5% equity, 31.94% voting; BCI Growth
IV LP, 18.23% equity, 24.26% voting; Wendell
S. Reilly, 3.46% equity, 4.36% voting; Grape-
vine Communications LLC, 1.21% equity;
GOCOM Broadcasting Corp., 1.19% equity,
2.02% voting; GOCOM Manager Investors
LLC, 0.5% equity; Richard L. Gorman, 0.29%
equity; GOCOM Managers Promote LLC,
0.18% equity. BCI ownership: Glenpointe
Associates LLC, Gen. Partner. GC ownership:
Wendell S. Reilly, managing member. GBC
ownership: Richard L. Gorman, Pres. &
Treas., 51%; Katherine L. Gorman, Secy.,
49%. GMI ownership: Richard L. Gorman,
Mgr. GMP ownership: Richard L. Gorman,
Mgr.

TV Stations (10):
Alabama: WAAY-DT, Huntsville; WAAY-TV,
Huntsville-Decatur.
Alaska: KTBV, Anchorage; KTBV-DT, Anchor-
age.
Georgia: WGXA, Macon; WGXA-DT, Macon;
WJCL, Savannah; WJCL-DT, Savannah.
Louisiana: KTVE, Monroe, LA-El Dorado, AR.
Missouri: KODE-DT, Joplin; KODE-TV, Joplin;
KSPR, Springfield; KSPR-DT, Springfield.
North Carolina: WYDO, Greenville; WYDO-DT,
Greenville; WFXI, Morehead City; WFXI-DT,
Morehead City.
Ohio: WKBN-DT, Youngstown; WKBN-TV,
Youngstown.
Other Holdings:
LPTV, see listing.
TV Translators, radio.

GOLDEN ORANGE BROADCASTING CO. INC.

18021 Cowan
Irvine, CA 92614-6023
Phone: 714-442-9800
Fax: 714-261-5956
Officers:
Calvin C. Brack, Chief Exec., Operating & Finan-
cial Officer

Charles S. Velona, V.P.
Ownership: Pat Boone, 36.42%; Calvin C. Brack,
19.05%; Gregory M. Simon, 7.95%; Stephanie
Simon Branon, 7.95%; Suzette Simon Keegan,
7.95%; Deborah K. Nelson, 3.35%; Margaret
Durante, 2.8%; Richard Shepherd, 2.12%; Mi-
chael Volpe, 1.99%; others with less than 1%.
Represented (legal): William G. Simon.
TV Stations (1):
California: KDOC-DT, Anaheim; KDOC-TV, Ana-
heim.

GOOD COMPANION BROADCASTING CO. INC.

Box 229
262 Swamp Fox Rd.
Chambersburg, PA 17201
Phone: 717-375-4000
Fax: 717-375-4052
Officers:
Jerry Jacobs, Pres.
M. S. Buddy Merrick, V.P.
Donald Diehl, Secy.-Treas.
Ownership: Jerry Jacobs & M. S. Buddy Merrick.
Represented (legal): Leventhal, Senter & Lerman
PLLC.
TV Stations (1):
Maryland: WJAL-DT, Hagerstown; WJAL,
Hagerstown, MD-Chambersburg, PA.

GOOD LIFE BROADCASTING INC.

653 W. Michigan St.
Orlando, FL 32805
Phone: 407-423-5200
Fax: 407-422-0120
Officers:
Gene Polino, Chmn.
Ken Mikesell, Pres.
TV Stations (1):
Florida: WTGL-TV, Cocoa-Orlando.

GRANITE BROADCASTING CORP.

28th Floor
767 3rd Ave.
New York, NY 10017
Phone: 212-826-2530
Fax: 212-826-2858
Officers:
W. Don Cornwell, Chmn. & Chief Exec. Officer
Robert E. Selwyn, Chief Operating Officer
Stuart J. Beck, Pres.
Lawrence Wills, V.P., Finance & Controller
Bruce Harrison, V.P. & Dir., Engineering
Ellen McClain, V.P., Corp. Development & Treas.
Branch Offices:
Springfield, MO 65807
Phone: 417-862-5559

400 Northridge Rd.
Atlanta, GA 30350
Phone: 770-552-8366

6110 Constitution Dr.
Fort Wayne, IN 46804
Phone: 219-436-6292
Ownership: W. D. Cornwell, 55% of voting stock;
Stuart J. Beck, 45% of voting stock.
Represented (legal): Akin, Gump, Strauss, Hauer
& Feld LLP.
TV Stations (9):
California: KSEE, Fresno; KSEE-DT, Fresno;
KBWB, San Francisco; KBWB-DT, San Fran-
cisco; KNTV, San Jose; KNTV-DT, San Jose.
Illinois: WEEK-DT, Peoria; WEEK-TV, Peoria.
Indiana: WPTA, Fort Wayne; WPTA-DT, Fort
Wayne.
Michigan: WDWB, Detroit; WDWB-DT, Detroit.
Minnesota: KBJR-TV, Duluth, MN-Superior, WI;
KRIL, International Falls (CP).

New York: WKBW-DT, Buffalo; WKBW-TV, Buf-
falo; WTVH, Syracuse; WTVH-DT, Syracuse.
Wisconsin: KBJR-DT, Superior.
Other Holdings:
TV Translators, radio.

GRANT BROADCASTING STATIONS

Suite 409
915 Middle River Dr.
Fort Lauderdale, FL 33304
Phone: 305-568-2000
Fax: 305-568-2015
Ownership: Milton Grant, Pres. & Chief Exec. Of-
ficer, Principal.
Represented (legal): Wilkinson Barker Knauer
LLP.
TV Stations (8):
Alabama: WZDX, Huntsville; WZDX-DT,
Huntsville.
Iowa: KGWB-DT, Burlington; KGWB-TV,
Burlington; KLJB-DT, Davenport; KLJB-TV,
Davenport.
New York: WNYO-DT, Buffalo; WNYO-TV, Buf-
falo.
Virginia: WJPR, Lynchburg; WJPR-DT,
Lynchburg; WFXR-DT, Roanoke (CP); WFXR-
TV, Roanoke.
Wisconsin: WEUX, Chippewa Falls; WEUX-DT,
Chippewa Falls; WLAX, La Crosse; WLAX-DT,
La Crosse.

GRAY COMMUNICATIONS SYSTEMS INC.

Box 48
126 N. Washington St.
Albany, GA 31702-0048
Phones: 912-888-9302; 912-888-9390
Fax: 912-888-9374
Officers:
John T. Williams, Chmn.
J. Mack Robinson, Pres. & Chief Exec. Officer
Robert S. Prather Jr., Exec. V.P., Acquisitions
James C. Ryan, V.P., Law & Chief Financial Offi-
cer
Thomas J. Stultz, V.P. & Pres., Publishing Divi-
sion
Robert A. Beizer, V.P., Law & Development,
Secy.
Joseph H. Carriere, V.P., Corporate Sales
Jackson S. Cowart IV, Chief Accounting Officer &
Asst. Secy.
Martha E. Gilbert, Asst. V.P., Benefits
Wayne M. Martin, Regional V.P.
Vance F. Luke, Controller & Asst. Secy.
Patricia W. Thomason, Asst. Secy.
Ownership: J. Mack Robinson, 24.73%; Robert
S. Prather Jr., 3.64%.
Represented (legal): Venable, Baetjer, Howard &
Civiletti.
TV Stations (13):
Florida: WJHG-DT, Panama City; WJHG-TV,
Panama City; WCTV, Tallahassee, FL-
Thomasville, GA.
Georgia: WRDW-TV, Augusta; WCTV-DT,
Thomasville.
Kentucky: WYMT-DT, Hazard; WYMT-TV, Haz-
ard; WKYT-DT, Lexington (CP); WKYT-TV,
Lexington.
Nebraska: KGIN, Grand Island; KGIN-DT, Grand
Island; KOLN, Lincoln; KOLN-DT, Lincoln.
North Carolina: WITN-TV, Washington-
Greenville-New Bern.
Tennessee: WVLTV-DT, Knoxville; WVLTV-TV,
Knoxville.
Texas: KBTX-DT, Bryan; KBTX-TV, Bryan; KXII-
DT, Sherman; KXII, Sherman-Denison, TX &
Ardmore, OK; KWTX-DT, Waco; KWTX-TV,
Waco.
Wisconsin: WEAU-DT, Eau Claire; WEAU-TV,
Eau Claire.

Newspapers:
Georgia: The Albany Herald, The Rockdale Citizen, Conyers, Gwinnett Daily Post, Lawrenceville.
Other Holdings:
Gray Transportation Co. Inc., Albany, GA.
Gray Real Estate & Development Co.

HOWARD GREEN GROUP

1601 New Rd.
Linwood, NJ 08221
Phone: 609-927-4440
Fax: 609-927-7014
Ownership: Howard Green, 50% equity interest; Donald Simmons, 50% equity interest.
Represented (legal): Cordon & Kelly.
TV Stations (1):
New Jersey: WMGM-DT, Wildwood; WMGM-TV, Wildwood-Atlantic City.
Other Holdings:
Radio.

GREEN TV CORP.

Box 1471
Evergreen, CO 80437
Phone: 907-344-7817
Officers:
David M. Drucker, Chmn., Pres. & Chief Exec. Officer
Penny Drucker, Secy.-Treas.
Ownership: David M. Drucker. See also listings for Echonet Corp., PolarComm Corp. & WEYS Television Corp.
TV Stations (2):
Alaska: KDMC, Anchorage; KDMC-DT, Anchorage; KTNL, Sitka.
Other Holdings:
LPTV, see listing.
Radio.

GRIFFIN HOLDINGS INC.

111 S. Cherokee
Muskogee, OK 74403
Phone: 918-687-6311
Fax: 918-687-3579
Officers:
John W. Griffin, Pres.
Marty Killingsworth, Exec. V.P.
Ownership: John W. Griffin.
Represented (legal): Holland & Knight.
TV Stations (2):
Arkansas: KPOM-DT, Fort Smith; KPOM-TV, Fort Smith; KFAA, Rogers; KFAA-DT, Rogers.

GRIFFIN TELEVISION LLC

7401 N. Kelley Ave.
Oklahoma City, OK 73111
Phone: 405-843-6641
Fax: 405-841-9135
Officers:
David F. Griffin, Pres. & Gen. Mgr.
Joyce Reed, V.P., News & Mktg.
Randy Webb, Chief Financial Officer
Dick Dutton, V.P., Operations & Engineering
Rob Krier, V.P., Sales & Programming
Ownership: Griffin Television Inc., majority interest; Griffin Holdings Inc., see listing, 34.8%; GTV Holdings Inc. GTI ownership: David F. Griffin. GHI ownership: John W. Griffin.
Represented (legal): Holland & Knight.
TV Stations (2):
Oklahoma: KWTW, Oklahoma City; KWTW-DT, Oklahoma City; KOTV, Tulsa; KOTV-DT, Tulsa.

GRUPO TELEVISIVA

8253 Ronson Rd.
San Diego, CA 92111
Phone: 619-279-6666
Fax: 619-268-9388

Officer:
Joanie O'Laughlin, V.P.
TV Stations (1):
California: XETV, San Diego-Tijuana, Mexico.

HARRIS BROADCASTING CO.

417 W. Plumb Lane
Reno, NV 89509
Phone: 775-786-7600
Officers:
Stephen R. Harris, Pres.
Gloria M. Petroni-Harris, Secy.-Treas.
Ownership: Stephen R. Harris, 50%; Gloria M. Petroni-Harris, 50%.
TV Stations (1):
Nevada: KBJN, Ely.

HARRON TELEVISION HOLDINGS

Box 3022
70 E. Lancaster Ave.
Frazer, PA 19355
Phone: 610-644-7500
Fax: 610-993-1100
Officers:
Paul F. Harron Jr., Pres. & Chief Exec. Officer
Gregory Raymond, Sr. V.P.
Andrew J. Walton, V.P., Operations
Patricia Imbesi, V.P. & Secy.
Linda C. Stuchell, V.P., Programming & Public Affairs
Ron Enas, V.P., Engineering
John F. Quigley III, Chief Financial Officer
Ownership: Harron Family. See also MetroCast Cablevision of New Hampshire LLC in Cable Ownership.
Represented (legal): Hogan & Hartson LLP.
TV Stations (4):
California: 29% of KEYT-DT, Santa Barbara; 29% of KEYT-TV, Santa Barbara.
Maine: WMTW-DT, Poland Spring; WMTW-TV, Portland-Poland Spring.
New York: 9% of WETM-DT, Elmira-Corning; 9% of WETM-TV, Elmira-Corning; 9% of WKTV, Utica; 9% of WKTV-DT, Utica.

HEARST-ARGYLE TELEVISION INC.

888 7th Ave.
New York, NY 10106
Phone: 212-887-6800
Fax: 212-887-6875
Officers:
Bob Marbut, Chmn.
David J. Barrett, Pres. & Chief Exec. Officer
Harry T. Hawks, Exec. V.P. & Chief Financial Officer
Fred I. Young, Sr. V.P., News
Emerson Coleman, V.P., Programming
Martin Faubell, V.P., Engineering
Jon Mintzer, V.P., Secy. & Gen. Counsel
Ownership: Hearst Holdings Inc., 66%.
Represented (legal): Brooks, Pierce, McLendon, Humphrey & Leonard; Rogers & Wells.
TV Stations (31):
Arkansas: KHOG-DT, Fayetteville; KHOG-TV, Fayetteville-Springdale; KHBS, Fort Smith; KHBS-DT, Fort Smith.
California: KCRA-DT, Sacramento; KCRA-TV, Sacramento; KSBW, Salinas-Monterey; KQCA-DT, Stockton; KQCA, Stockton-Sacramento.
Florida: WESH-DT, Daytona Beach; WESH, Daytona Beach-Orlando.
Hawaii: KHVO, Hilo; KHVO-DT, Hilo; KITV, Honolulu; KITV-DT, Honolulu; KMAU, Wailuku; KMAU-DT, Wailuku.
Iowa: KCCI, Des Moines; KCCI-DT, Des Moines.
Kentucky: WLKY-DT, Louisville; WLKY-TV, Louisville.
Louisiana: WDSU, New Orleans; WDSU-DT, New Orleans.

Maryland: WBAL-OT, Baltimore; WBAL-TV, Baltimore.
Massachusetts: WCVB-DT, Boston; WCVB-TV, Boston.
Mississippi: WAPT, Jackson.
Missouri: KMBC-TV, Kansas City.
Nebraska: KETV, Omaha; KETV-DT, Omaha.
New Hampshire: WMUR-DT, Manchester; WMUR-TV, Manchester.
New Mexico: KOAT-DT, Albuquerque; KOAT-TV, Albuquerque; KOCT, Carlsbad; KOFT, Farmington (CP); KOFT-DT, Farmington; KOVT, Silver City; KOVT-DT, Silver City.
New York: WPTZ, Plattsburgh; WPTZ-DT, Plattsburgh.
North Carolina: WXII, Greensboro-High Point & Winston-Salem.
Ohio: WLWT Cincinnati; WLWT-DT, Cincinnati.
Oklahoma: KOCO-TV, Oklahoma City.
Pennsylvania: WGAL, Lancaster; WGAL-DT, Lancaster; WTAE-DT, Pittsburgh; WTAE-TV, Pittsburgh.
South Carolina: WYFF-DT, Greenville; WYFF, Greenville-Spartanburg, SC & Asheville, NC.
Vermont: WNE, Hartford, VT-Manover, NH; WNE-DT, White River Junction.
West Virginia: WBOY-DT, Clarksburg; WBOY-TV, Clarksburg-Fairmont.
Wisconsin: WISN-DT, Milwaukee; WISN-TV, Milwaukee.
Other Holdings:
LPTV, see listing.

HEARST BROADCASTING

888 7th Ave.
New York, NY 10106
Phone: 212-887-6800
Fax: 212-887-6875
Officers:
George R. Hearst Jr., Chmn.
Frank A. Bemack Jr., Chief Exec. Officer
John G. Conomikes, V.P. & Gen. Mgr., Broadcasting
David Barrett, V.P. & Deputy Gen. Mgr., Broadcasting
Martin Faubell, V.P. Engineering
Represented (legal): Brooks, Pierce, McLendon, Humphrey & Leonard; Rogers & Wells.
TV Stations (2):
Florida: WMOR-TV, Lakeland-Tampa; WMOR-DT, Tampa; WPBF-DT, Tequesta (CP); WPBF, Tequesta-West Palm Beach.
Other Holdings:
LPTV, see listing.
Radio.
Program source: Through The Hearst Corp., 50% of Lifetime Channel, 37.5% of A & E and the History Channel, 20% of ESPN.

HERITAGE BROADCASTING GROUP

Box 627
Cadillac, MI 49601-0627
Phone: 616-775-3478
Fax: 616-775-3671
Officers:
Mario F. Iacobelli, Chmn., Pres. & Chief Operating Officer
William E. Kring, V.P., Secy.-Treas. & Chief Financial Officer
Ownership: Mario F. Iacobelli.
Represented (legal): Hogan & Hartson LLP.
TV Stations (2):
Michigan: WWTV, Cadillac-Traverse City; WWTV-DT, Cadillac-Traverse City (CP); WWUP-DT, Sault Ste. Marie; WWUP-TV, Sault Ste. Marie.
Other Holdings:
TV Translators.

HIC BROADCAST PARTNERS

3000 W. Story Rd.
Irving, TX 75038
Phone: 972-255-5200
Officer:
Roland A. Hernandez, Chmn.
Ownership: Roland A. Hernandez, Gen. Partner, 23.65%; Mr. & Mrs. E. Hernandez, Ltd. Partners, 52.24% jointly; Mr. & Mrs. E. Hernandez Jr., Ltd. Partners, 24.11% jointly.
Represented (legal): Dow, Lohnes & Albertson PLLC.
TV Stations (1):
Texas: 75% of KFWD-DT, Fort Worth; 75% of KFWD, Fort Worth-Dallas.

HIGH MOUNTAIN BROADCASTING CORP.

141 Old Cline Rd.
Ghent, WV 25843
Phone: 304-787-5959
Officer:
John B. Tupper, Pres. & Secy.-Treas.
Ownership: John B. Tupper, 53%; Bruce E. Fox, 40%; Harry B. Smart, 5%; William L. Kepper, 2%. Tupper is also principal of TV applicant KT Broadcasting Inc. & Prime Cities Broadcasting Inc., see listing.
TV Stations (1):
West Virginia: WVSX, Lewisburg; WVSX-DT, Lewisburg.

HILL BROADCASTING CO. INC.

2154 Highland Ave. S
Birmingham, AL 35205-4002
Phone: 205-933-1030
Fax: 205-933-1040
Ownership: Robert D. Hill, Chmn.
TV Stations (1):
Nebraska: KTVG, Grand Island; KTVG-DT, Grand Island.

HISPANIC BROADCASTING INC.

145 E. 49th St.
Hialeah, FL 33103
Phone: 305-822-2100
Ownership: Cocola Media Corp. of Florida, 90%; Betty Debra Lidsky, 10%. CMCF ownership: Paxson Communications Corp., see listing.
TV Stations (1):
Florida: WPXP, Lake Worth; WPXP-DT, Lake Worth.

HISPANIC KEYS BROADCASTING CORP.

5200 N.W. 43rd St.
Gainesville, FL 32563
Phone: 352-395-5204
Officers:
Charles P. Curry, Jr., Chmn.
John C. Bailie, Pres.
C. Michael Curry, Secy.-Treas. & Chief Financial Officer.
Ownership: Charles P. Curry Jr., 50%; John C. Bailie, 31%; C. Michael Curry, 19%.
Represented (legal): Shainis & Peltzman.
TV Stations (1):
Florida: WWTU, Key West; WWTU-DT, Key West.

HISPANIC TELEVISION NETWORK INC.

6125 Airport Freeway
Fort Worth, TX 76117
Phone: 817-222-1234
Officers:
Jirn Rytffel, Chmn.
Marco Comacho, Chief Exec. Officer
Franklin Byrd, Chief Financial Officer

TV Station Owners

Ownership: Jim Ryffel, Chmn., 11.6% voting, 3.48% total assets; Bob J. Bryant, 5.8% voting, 1.74% total assets; Oonald B. Sallee, 5.2% voting, 1.57% total assets; P. Alan Luckett, 15.5% voting, 4.7% total assets; Woodcrest Capital LLC, 14.4% voting, 4.37% total assets.
TV Stations (1):
Texas: KVAW, Eagle Pass; KVAW-DT, Eagle Pass.

HOUR OF HARVEST INC.

Box Y
219 Radio Station Loop
Beattyville, KY 41311
Phone: 606-464-3600
Fax: 606-464-5021
Officers:
Margaret Drake, Pres.
Jonathan Drake, V.P.
Rachel Drake, Secy.-Treas.
Ownership: Non-stock corp.
TV Stations (1):
Kentucky: WLJC-DT, Beattyville; WLJC-TV, Beattyville.
Other Holdings:
Radio.

HUBBARD BROADCASTING INC.

3415 University Ave.
St. Paul, MN 55114
Phone: 651-646-5555
Fax: 651-642-4103
Officers:
Stanley S. Hubbard, Chmn., Pres. & Chief Exec. Officer
Virginia Hubbard Morris, Pres., Radio Group
Gerald D. Deeney, V.P.
Robert W. Hubbard, V.P. & Pres., Television Group
Stanley E. Hubbard II, V.P. & Pres., Hubbard Media Group
John Soucheray, V.P. & Gen. Mgr., Hubbard Radio Network
Ronald L. Lindwall, V.P. & Chief Financial Officer
John Mayasich, V.P., Public Affairs
Harold Crump, V.P., Corporate Affairs
Kathryn Hubbard Rominski, Secy.
Ownership: Hubbard family.
Represented (legal): Holland & Knight.

TV Stations (13):
Minnesota: KSAX, Alexandria; KSAX-DT, Alexandria; KAAL, Austin; KAAL-DT, Austin; WDIO-DT, Duluth; WDIO-TV, Duluth; WIRT, Hibbing; WIRT-DT, Hibbing; KSTC-DT, Minneapolis; KSTC-TV, Minneapolis; KRWF, Redwood Falls; KRWF-DT, Redwood Falls; KSTP-DT, St. Paul; KSTP-TV, St. Paul-Minneapolis.

New Mexico: KOB-DT, Albuquerque; KOB-TV, Albuquerque; KOB-F, Farmington; KOB-F-DT, Farmington; KOBR, Roswell; KOBR-DT, Roswell; KOBG-TV, Silver City.

New York: WNYT, Albany-Troy-Schenectady; WNYT-DT, Albany-Troy-Schenectady; WHEC-DT, Rochester; WHEC-TV, Rochester.

Other Holdings:
LPTV, see listing.
Data service: Conus, News Service Cooperative.
TV Translators, radio.

HUMANITY INTERESTED SERVICES MEDIA INC.

2080 Longmire Rd.
Conroe, TX 77304
Phone: 409-441-4954
Ownership: Montgomery County Media Network Inc., Gen. Partner, 1%; Humanity Interested Services Media Inc., Ltd. Partner, 99%.
MCMNI ownership: Rhonda Salvidar, Pres., 33.3%; C. Downen Johnson, V.P., 33.3%; Charles D. Johnson, Secy.-Treas., 33.3%.

HISMI ownership: Charles D. Johnson, Exec. Dir., C. Downen Johnson, Exec. Dir., David L. Johnson, Secy.-Treas.

Represented (legal): James L. Oyster.
TV Stations (1):
Texas: KTBU-DT, Conroe; KTBU, Conroe-Houston.

HUTCHENS COMMUNICATIONS INC.

5906 Seville Dr.
Lake Park, GA 31636
Phone: 770-335-7416
Fax: 912-245-1374
Officers:
Gary Hutchens, Chmn., Pres. & Chief Exec. Officer
Angie Hutchens, Secy.-Treas.
Ownership: Gary Hutchens, 51.31%; Paul Shok, 20%; Don Meinke, 7.46%; Lee Hutchens, 3.73%; Melanie Hutchens, 3.73%; Jack Fatica, 2.14%; Angie Hutchens, 1.28%; Howard Pollack, 1.07%; Gayle Hicks, 1.07%; Jeff Fatica, 1.07%; others, 7.11%.

Represented (legal): Tepper & Steinhart.
TV Stations (1):
Georgia: WVAG, Valdosta.
Other Holdings:
Video production: Georgia Video Professionals.
Program source: The Welcome Channel.

ICA BROADCASTING LLC

700 N. Grant St.
Odessa, TX 79761
Phone: 915-334-8881
Officers:
John Bushman, Chmn.
Terry A. Lee, Pres.
Ed Lasater, Exec. V.P.
John C. Nichols, V.P.
Sherry Wingate, Secy.
Ownership: John Bushman, 70%; Jeff Bushman, 10%; Brad Bushman, 10%; Jason Bushman, 10%.
TV Stations (1):
Texas: KOSA-DT, Odessa; KOSA-TV, Odessa.

IGLESIA CRISTIANA AMOR Y VERDAD INC.

Box 50615
Levitown Station
Toa Baja, PR 00950
Phone: 787-795-8181
TV Stations (1):
Puerto Rico: WDWL, Bayamon; WDWL-DT, Bayamon.

IMES COMMUNICATIONS

2201 Wyoming
El Paso, TX 77903
Phones: 915-532-6551; 662-327-4444
Officers:
Frank Imes, Pres.
Vallery Williamson, Secy.-Treas.
Charles Hammond, Chief Financial Officer
Ownership: Bimey Imes III; Eugene B. Imes; Frank B. Imes; George S. Imes; Stephen B. Imes; Tanner I. Musso; Frank B. Imes & Nancy T. Imes, Attorneys in Fact for Bimey Imes Jr.; 14 descendants' trusts.
Represented (legal): Latham & Watkins.

TV Stations (2):
Mississippi: WCBI-DT, Columbus; WCBI-TV, Columbus.
Texas: KDBC-DT, El Paso; KDBC-TV, El Paso.
Newspapers:
Mississippi: The Commercial Dispatch, Columbus.
Other Holdings:
LPTV, see listing.

INDEPENDENT COMMUNICATIONS INC.

2000 W. 42nd St.
Sioux Falls, SD 57105
Phone: 605-338-0017
Officers:
Charles D. Poppen, Pres.
Richard T. DeVaney, V.P.
Thomas J. Whalen, Secy.-Treas.
Ownership: ElJim Co., 43.4%; RiBob Co., 43.4%; Charles D. Poppen, 8.7%; Richard T. DeVaney, 1.5%; Jerry Noonan, 1%; E. C. Stangland, 1%; Thomas J. Whalen, 1%.
EC ownership: James W. Elmen & Robert C. Elmen, gen. partners. RC ownership: James W. Elmen & Robert C. Elmen, gen. partners. Stangland owns KIWA-AM-FM, Sheldon, IA.
TV Stations (2):
South Dakota: KTTM, Huron; KTTM-DT, Huron; KTTW, Sioux Falls; KTTW-DT, Sioux Falls.
Other Holdings:
LPTV, see listing.

INTERMEDIA

5925 Cromo Dr.
El Paso, TX 79912
Phone: 915-585-6344
Ownership: Arnoldo Cabada de la O.
TV Stations (1):
Texas: XHU-TV, El Paso-Juarez, Mexico.

INTERNATIONAL MEDIA GROUP

Suite 850
1990 S. Bundy Dr.
Los Angeles, CA 90025
Phone: 310-478-1818
Fax: 310-479-8118
Officers:
Ray Beindorf, Chmn. Emeritus
Jon Yasuda, Pres. & Chief Operating Officer
Richard Millet, V.P., Station Mgr.
Tony Cortese, V.P. & Chief Financial Officer
Bill Welty, V.P., Engineering
Branch Office:
1180 Ave. of the Americas
New York, NY 10036
Phone: 212-899-5448

Ownership: AMG Intermediate LLC, 69.42%; Ray L. Beindorf, 25.5%. AMG ownership: Asian Media Investors I LP, 76% of votes, 64.28% of total assets; Korea Times Los Angeles Inc., 24% of votes, 19.99% of total assets.

Represented (legal): Skadden, Arps, Slate, Meagher & Flom LLP.
TV Stations (2):
California: KSCI-DT, Long Beach; KSCI, Long Beach-Los Angeles.
Hawaii: KIKU, Honolulu; KIKU-DT, Honolulu.

INTERSPAN COMMUNICATIONS

900 S. Garfield Ave.
Alhambra, CA 91801
Phone: 818-284-0356
Ownership: HIC Broadcast Partners, see listing, 75%; Ronald Ulloa, 25%.
TV Stations (1):
Texas: 25% of KFWD-DT, Fort Worth; 25% of KFWD, Fort Worth-Dallas.

ISLAND BROADCASTING INC.

692 N. Marine Dr.
Tamuning, GU 96911
Phone: 671-646-4873
Officers:
David M. Larson, Pres.
Edmund Y. Lee, V.P.
Marie Leon Guerrero, Secy.-Treas.

Ownership: David M. Larson, 65%; Edmund Y. Lee, 15%; Tsugio Mitsuji, 9%; Thomas Salisbury, 4%; Gary Hull, 4%; William R. Phillips, 2%; Marie Leon Guerrero, 1%.

Represented (legal): Davis Wright Tremaine LLP.
TV Stations (1):
Guam: KTGM, Tamuning; KTGM-DT, Tamuning.

JEFFERSON-PILOT COMMUNICATIONS CO.

100 N. Greene St.
Greensboro, NC 27401
Phone: 910-691-3200
Fax: 910-691-3222
Officers:
David A. Stonecipher, Chmn.
Theresa M. Stone, Pres.
John Hutchinson, Pres., TV Division
Clarke Brown, Pres., Radio Division
Daniel McAleister, Sr. V.P. & Gen. Counsel
Joseph E. Weatherly, Sr. V.P., Finance
Elizabeth M. Heard, Asst. V.P., Planning & Financial Analysis
Ownership: Jefferson-Pilot Corp.
Represented (legal): Wiley, Rein & Fielding.
TV Stations (3):
North Carolina: WBTV, Charlotte; WBTV-DT, Charlotte.
South Carolina: WCSC-DT, Charleston; WCSC-TV, Charleston.
Virginia: WWBT, Richmond; WWBT-DT, Richmond.
Other Holdings:
Program source: Jefferson Pilot Sports.
Service company: Jefferson-Pilot Co-Opportunities, San Francisco, CA.

JEWELL TELEVISION CORP.

Suite 600
15851 N. Dallas Pkwy.
Addison, TX 75001
Phone: 972-361-6121
Officer:
T. E. Kimbell, Pres. & Chief Exec. Officer
Ownership: T. E. Kimbell, 40.5%; Joy W. Kimbell, 40.5%; Lewis M. Kimbell III, 19%.
Represented (legal): Skadden, Arps, Slate, Meagher & Flom LLP.
TV Stations (1):
Texas: KLST, San Angelo; KLST-DT, San Angelo.

JOHANNA BROADCASTING INC.

804 Pearl St.
Eugene, OR 97401
Phone: 541-484-1066
Officers:
John J. Kolego, Pres.
Carl Reifenstein, V.P.
James Bowen, Secy.-Treas.
Ownership: James Bowen, (John E. Field Revocable Trust), 68.6%; Patrick M. Orsini, 14.02%; Carl Reifenstein, 9.82%; Gareth Plank, 6.54%; Mike Camey, 0.93%; John J. Kolego, 0.09%.
TV Stations (1):
Oregon: KTVG, Roseburg; KTVG-DT, Roseburg.

DOUGLAS JOHNSON

8440 Westpark
Houston, TX 77063
Phone: 713-974-5151
Fax: 713-975-6397
Represented (legal): Smithwick & Belendiuk PC.
TV Stations (2):
Texas: KNWS-DT, Katy; KNWS-TV, Katy-Houston; KLDL, Lake Dallas; KLDL-DT, Lake Dallas.

JOURNAL BROADCAST GROUP INC.

Box 693
720 E. Capitol Dr.
Milwaukee, WI 53201
Phone: 414-332-9611
Fax: 414-967-5400
Officers:
Steve Smith, Chmn.
Douglas Kiel, Pres.
Ron Kurtis, V.P., Finance
Jim Thomas, V.P., Mktg.
Mary Tiemey, V.P. Communications & Community Affairs
Ownership: Journal Communications.
Represented (legal): Hogan & Hartson LLP; Crowell & Moring.
TV Stations (4):
California: KMIR-DT, Palm Springs; KMIR-TV, Palm Springs.
Michigan: WSYM-DT, Lansing; WSYM-TV, Lansing.
Nevada: KTNV, Las Vegas; KTNV-DT, Las Vegas.
Wisconsin: WTMJ-DT, Milwaukee; WTMJ-TV, Milwaukee.
Newspapers:
Wisconsin: Milwaukee Journal & Sentinel.
Other Holdings:
LPTV, see listing.
Radio.

JOVON BROADCASTING CORP.

18600 Oak Park Ave.
Tinley Park, IL 60477
Phone: 708-633-0001
Officers:
Joseph A. Stroud, Pres.
Reginald Jones, Chief Operating Officer
Yvonne M. Stroud, Secy.-Treas.
Ownership: Joseph A. Stroud, 99%; Yvonne M. Stroud, 1%.
Represented (legal): Hogan & Hartson LLP.
TV Stations (1):
Indiana: WJYS, Hammond; WJYS-DT, Hammond.

KADN BROADCASTING INC.

1500 Eraste Landry Rd.
Lafayette, LA 70506
Phone: 318-237-1500
Fax: 318-237-2237
Officers:
Charles H. Chatelain, Chief Exec. Officer
Eddie Blanchard, Chief Operating Officer
John Redd, Chief Financial Officer
Ownership: Charles H. Chatelain.
Represented (legal): Fletcher, Heald & Hildreth PLC.
TV Stations (1):
Louisiana: KADN, Lafayette; KADN-DT, Lafayette.

KB PRIME MEDIA LLC

1320 Lafayette Rd.
Gladwyne, PA 19035
Phone: 610-526-2927
Fax: 610-526-0679
Officers:
W. W. Keen Butcher, Chief Exec. Officer
Guyon W. Turner, Pres. & Chief Operating Officer
Ownership: W. W. Keen Butcher, 80%; Guyon W. Turner, 20%. Turner has LPTV interests.
Represented (legal): Shaw Pittman.
TV Stations (4):
Alabama: WBPG, Gulf Shores.
Florida: WFXU, Live Oak; WFXU-DT, Live Oak.
Maine: WPME, Lewiston; WPME-DT, Lewiston.
Pennsylvania: WSWB, Scranton; WSWB-DT, Scranton.

KCWE TV INC.

Suite 301
605 W. 47th St.
Kansas City, MO 64112
Phone: 816-753-7201
Officers:
Sonia G. Salzman, Chmn.
Robert B. Liepold, Pres.
David Salzman, Chief Exec., Financial Officer & Secy.-Treas.
Wayne Godsey, Chief Operating Officer
Ownership: Sonia G. Salzman, 51%; David E. Salzman, 49%.
Represented (legal): Leventhal, Senter & Lerman PLLC.
TV Stations (1):
Missouri: KCWE, Kansas City; KCWE-DT, Kansas City.

KHQ INC.

Box 600
Spokane, WA 99210
Phone: 509-448-6000
Fax: 509-448-4694
Officers:
Betsy Cowles, Chmn.
Lon C. Lee, Pres.
Steve Rector, Treas.
Ownership: James P. Cowles & William S. Cowles, Co-Trustees.
Represented (legal): Skadden, Arps, Slate, Meagher & Flom LLP.
TV Stations (3):
Washington: KNDU-DT, Richland; KNDU, Richland-Pasco-Kennewick; KHQ-DT, Spokane; KHQ-TV, Spokane; KNOC, Yakima; KNDU-DT, Yakima.
Newspapers:
Washington: Spokane Journal of Business, Spokesman Review.
Other Holdings:
LPTV, see listing.

KM COMMUNICATIONS INC.

3654 W. Jarvis Ave.
Skokie, IL 60076
Phone: 847-674-0864
Fax: 847-674-9188
Officers:
Myoung Hwa Bae, Pres. & Treas.
Kevin Joel Bae, Secy.
Ownership: Myoung Hwa Bae.
Represented (legal): Irwin, Campbell & Tannenwald PC.
TV Stations (3):
Arizona: KCFG, Flagstaff; KCFG-DT, Flagstaff.
Iowa: KWKB, Iowa City; KWKB-DT, Iowa City.
Wyoming: KBEO, Jackson.
Other Holdings:
LPTV, see listing.

JOSEPH KOFF

5 Old Crown Court
Baltimore, MD 21208
Phone: 410-653-8218
Represented (legal): Arter & Hadden LLP.
TV Stations (1):
New York: WUHF, Rochester; WUHF-DT, Rochester.

KQDS ACQUISITION CORP.

Box 9115
Fargo, ND 58106
Phone: 701-277-1515
Ownership: Ro D. Grignon, Pres., 15%; Curtis Squire, 85%. Grignon & Squire also own Red River Broadcast Corp., see listing.
Represented (legal): Shaw Pittman.
TV Stations (1):
Minnesota: KQDS-DT, Duluth; KQDS-TV, Duluth.

Other Holdings:
Radio.

K-SIX TELEVISION INC.

301 Artesian St.
Corpus Christi, TX 78401
Phone: 512-723-2923
Officers:
Vann M. Kennedy, Pres.
Charles R. Manning, V.P.
Cecil E. Burney, Secy.
Lillian R. Mahoney, Treas.
Ownership: Corpus Christi Bestg. Co. Inc., 54.2%; Kennedy Living Trust, Mary & Kathleen Kennedy, Trustees, 30.12%; Cecil E. Burney, 1.2%; Charles R. Manning, 0.66%; 32 others each with less than 3%.
TV Stations (2):
Texas: KZTV, Corpus Christi; KZTV-DT, Corpus Christi; KVTU, Laredo; KVTU-DT, Laredo.

KTBS INC.

312 E. Kings Hwy.
Shreveport, LA 71104
Phone: 318-861-5800
Fax: 318-862-9430; 318-862-9434
Officers:
Edwin W. Wray, Pres. & Gen. Mgr.
Helen H. Wray, V.P.
George D. Wray, V.P.
Lois Wray Rowe, V.P. & Secy.-Treas.
Sherri McCallie, Chief Financial Officer
Ownership: Florence Wray, 37.5%; Helen H. Wray, 26.4%; George D. Wray Jr., 25.38%; Evelyn Wray Smith, 4.16%; Lois Wray Rowe, 2.77%; Edwin N. Wray Jr., 2.77%.
Represented (legal): Fletcher, Heald & Hildreth PLC.
TV Stations (1):
Louisiana: KTBS-DT, Shreveport; KTBS-TV, Shreveport.

LARA KUNKLER

11910 Rosemount Dr.
Fort Myers, FL 33913-8377
Phone: 941-939-6236
TV Stations (1):
Florida: WZVN-DT, Naples; WZVN-TV, Naples-Fort Myers.

KUSK INC.

3211 Tower Rd.
Prescott, AZ 86305
Phone: 928-778-6770
Fax: 928-445-5210
Officers:
William H. Sauro, Pres. & Chief Exec. Officer
Richard C. Howe, V.P. & Gen. Mgr.
Ronna Sauro, Secy.
Branch Office:
2809 Pine St.
San Francisco, CA 94115
Phone: 415-775-9552
Ownership: William H. Sauro, 55.7%; Neighborhood TV Co., 30%; Allstate Insurance, 14.3%.
NVC ownership: Marshall M. Carpenter Jr., Pres., 18.7%; William H. Sauro, V.P., 18.7%; Lyle Mattler, Treas., 18.6%; Alsta & Co., 44%.
Represented (legal): Leventhal, Senter & Lerman PLLC.
TV Stations (1):
Arizona: KUSK-DT, Prescott; KUSK, Prescott-Phoenix.
Other Holdings:
TV Translators.

K-W TV INC.

8 Elm St.
New Haven, CT 06510

Phone: 203-782-5900

Fax: 203-782-5995

Officers:

Bernard Katz, Chmn.

David H. Katz, Pres.

Jerry Weiss, V.P. & Secy.

Rae Weiss, V.P. & Treas.

Ownership: Bernard Katz, 20%; David H. Katz, 20%; Jerry Weiss, 20%; Barbara A. Morelli, 20%; Rae Weiss, 15.33%; Helen W. Mimms, 2.33%; Robert Weiss, 2.33%.

TV Stations (1):

Connecticut: WCTX, New Haven; WCTX-DT, New Haven.

LAMB BROADCASTING INC.

701 Parkwood Dr.
West Monroe, LA 71291
Phone: 318-322-1399
Officers:
Charles Reed, Pres.
Robert Clark, V.P.
Gerald Lewis, Secy.
Represented (legal): Hardy & Carey LLP.
TV Stations (1):
Louisiana: KMCT-DT, West Monroe; KMCT-TV, West Monroe.

LAMBERT BROADCASTING OF TENNESSEE

9333 Wilshire Blvd.
Beverly Hills, CA 90210-5404.
Phone: 310-551-1900
Ownership: Michael Lambert, 79%; J.P. Hannan, 14%; Robert Finklestein, 7%.
Represented (legal): Dow, Lohnes & Albertson PLLC.
TV Stations (2):
Tennessee: WFLI-DT, Cleveland; WFLI-TV, Cleveland; WNAB, Nashville; WNAB-DT, Nashville.

LAMCO COMMUNICATIONS INC.

Suite 150
460 Market St.
Williamsport, PA 17701
Phone: 717-323-2252
Officers:
Marshall R. Noecker, Pres. & Chief Exec. Officer
Howard J. Lamade Jr., V.P. & Secy.
James H. Lamade, V.P. & Treas.
Thomas A. Scott, Chief Financial Officer
Ownership: Howard J. Lamade Jr., 11.06%; Robert J. Lamade, 7.15%; James H. Lamade, 7.13%; Marshall R. Noecker, 1.84%; Robert J. Cunnion Jr., 1.74%; Andrew W. Stabler Jr., 1.74%; Bernard G. Kolczynski, 1.44%; Ralph R. Cranmer, 1.26%; remainder privately held.
Represented (legal): Koteen & Naftalin.
TV Stations (8):
California: KAEE-DT, Arcata; KAEE, Arcata-Eureka; KRCR-TV, Redding-Chico.
Montana: KTVM, Butte; KTVM-DT, Butte; KCFW-DT, Kalispell; KCFW-TV, Kalispell; KECI-DT, Missoula; KECI-TV, Missoula.
North Carolina: WCTI-DT, New Bern; WCTI-TV, New Bern-Greenville-Washington.
Texas: KTXS-DT, Abilene; KTXS-TV, Sweetwater-Abilene.
Virginia: WCYB-DT, Bristol; WCYB-TV, Bristol, VA-Kingsport-Johnson City, TN.
Other Holdings:
LPTV: Eagle Communications Inc., see listing.
TV Translators.

LANDMARK COMMUNICATIONS INC.

150 W. Brambleton Ave.
Norfolk, VA 23501
Phone: 804-446-2000

Officers:

Frank Batten Jr., Chmn.
 Richard F. Barry III, Vice Chmn.
 John O. Wynne, Pres. & Chief Exec. Officer
 Bruce Bradley, Pres., Landmark Publishing Group
 Decker Anstrom, Pres., Weather Channel Networks
 Donald H. Patterson Jr., Exec. V.P. & Pres. Landmark Broadcasting
 Guy Fridell, V.P.
 Charlie W. Hill, V.P., Human Resources
 Charles Watkins, V.P., Business Development
 Colleen R. Pittman, V.P., Finance
 Lemuel Lewis, Chief Financial Officer
 Represented (legal): Hogan & Hartson LLP.
 TV Stations (2):
 Nevada: KLAS-DT, Las Vegas; KLAS-TV, Las Vegas.
 Tennessee: WTVF, Nashville; WTVF-DT, Nashville.

Newspapers:

Maryland: 49.9% of Capital-Gazette Communications Inc. which publishes daily Annapolis Capital, Washingtonian Magazine.
 North Carolina: Greensboro News and Record.
 Virginia: The Virginian-Pilot (Norfolk), Roanoke Times.
 National: Landmark Community Newspapers Inc., a wholly-owned subsidiary, publishes four community dailies, four tri-weeklies, seven semi-weeklies, twenty-three weeklies, seven specialty publications, thirty-one shoppers (Shelbyville, Kentucky).

Other Holdings:

Program source: The Weather Channel, Travel-UK & The Travel Channel Latin America, Pelmorex-Canadian Weather Channel (50%), Der Weter Kanal-German Weather Channel (45%).
 Publishing: Insiders' Guides Inc., Trader Publishing Co. (50%).
 Publication distribution: Partner in InfiNet, online distribution.

LE SEA BROADCASTING CO.

61300 S. Ironwood Rd.
 South Bend, IN 46614
 Phone: 219-291-8200
 Fax: 219-291-9043
 Officers:
 Stephen Sumrall, Pres.
 Peter Sumrall, V.P.
 Ownership: David Sumrall, Peter Sumrall & Stephen Sumrall, 33.33% each.
 Represented (legal): Gardner, Carton & Douglas.
 TV Stations (8):
 Colorado: KWHD-DT, Castle Rock; KWHD, Denver-Castle Rock.
 Hawaii: KWHH, Hilo; KWHH-DT, Hilo; KWHE, Honolulu; KWHM, Wailuku; KWHM-DT, Wailuku (CP).
 Indiana: WHMB-DT, Indianapolis; WHMB-TV, Indianapolis; WHME-DT, South Bend; WHME-TV, South Bend.
 Louisiana: WHNO, New Orleans; WHNO-DT, New Orleans.
 Oklahoma: KWHB, Tulsa; KWHB-DT, Tulsa.
 Other Holdings:
 LPTV, see listing.
 TV Translators, radio.
 Broadcast holdings: KWHM Nahelahu, HI & WHRI Noblesville, IN, shortwave operations.

H. CHASE LENFEST

1332 Enterprise Dr.
 West Chester, PA 19380
 Phone: 610-719-4708
 TV Stations (1):
 New Jersey: WWAC-TV, Atlantic City.

LEWIS BROADCASTING CORP.

Box 61268
 10001 Abercorn
 Savannah, GA 31420
 Phone: 912-925-0022
 Fax: 912-925-8626
 Officers:
 J. C. Lewis, Chmn. & Pres.
 J. Fred Pierce, Exec. V.P.
 Ownership: J. C. Lewis Jr.
 Represented (legal): Reed, Smith, Shaw & McClay.
 TV Stations (1):
 Georgia: WLTZ, Columbus; WLTZ-DT, Columbus.
 Other Holdings:
 Radio.

LIBERMAN BROADCASTING INC.

1845 Empire Ave.
 Burbank, CA 91504
 Phone: 818-563-5722
 Officers:
 Jose Liberman, Pres.
 Lenard Liberman, V.P. & Secy.
 Ownership: Jose Liberman, 50%; Lenard Liberman, 50%.
 Represented (legal): O'Melveny & Myers LLP.
 TV Stations (2):
 California: KRCA, Riverside-Los Angeles; KRCA-DT, Riverside-Los Angeles (CP).
 Texas: KZJL, Houston; KZJL-DT, Houston.
 Other Holdings:
 LPTV, see listing.
 Radio.

LILLY BROADCASTING HOLDINGS LLC

2 Eastleigh Lane
 Natick, MA 01760
 Phone: 508-545-1995
 Officers:
 Brian Lilly, V.P.
 Jason Arnold, Business Mgr.
 Ownership: Kevin T. Lilly, 41.5%; Nicholas B. White, 41.5%; Brian M. Lilly, 15%; Jason H. Arnold, 2%.
 TV Stations (1):
 New York: WENY-DT, Elmira; WENY-TV, Elmira.
 Other Holdings:
 TV Translators, radio.

LIN TELEVISION CORP.

Suite 200
 4 Richmond Square
 Providence, RI 02906
 Phone: 401-454-2880
 Fax: 401-454-2817
 Officers:
 Gary R. Chapman, Chmn., Pres. & Chief Exec. Officer, TV Group
 Paul Karpowicz, V.P., Television
 C. Robert Ogren Jr., V.P., Engineering & Operations
 Peter E. Maloney, V.P., Finance
 Denise M. Parent, V.P. & Deputy Gen. Counsel
 Gregory M. Schmidt, V.P., New Development & Gen. Counsel
 Deborah R. Jacobson, V.P., Corp. Development & Treas.
 William Cunningham, V.P. & Controller
 Karen Giblin, Asst. Controller
 Ownership: Hicks, Muse, Tate & Furst, majority equity interest; Royal W. Carson III, 50% voting rights; Randall S. Fojtasek, voting rights, 50%. Because Hicks Tate is also principal of other communications companies, voting rights were assigned to Carson & Fojtasek to insulate Hicks Tate against FCC ownership limits in

various markets. Carson & Fojtasek own less than 1% each of LIN TV equity.
 Represented (legal): Covington & Burling.
 TV Stations (18):
 Connecticut: WTNH, New Haven-Hartford; WTNH-DT, New Haven-Hartford.
 Illinois: 33.3% of WAND, Decatur; 33% of WAND-DT, Decatur.
 Indiana: WANE-DT, Fort Wayne; WANE-TV, Fort Wayne; WISH-DT, Indianapolis; WISH-TV, Indianapolis; WLFI-DT, Lafayette; WLFI-TV, Lafayette-Kokomo.
 Massachusetts: WWLP, Springfield; WWLP-DT, Springfield.
 Michigan: WOOD-DT, Grand Rapids; WOOD-TV, Grand Rapids-Kalamazoo.
 New York: WIVB-DT, Buffalo; WIVB-TV, Buffalo; WNLO, Buffalo; WNLC-DT, Buffalo.
 Rhode Island: WNAC-DT, Providence; WNAC-TV, Providence.
 Texas: KXAN-DT, Austin; KXAN-TV, Austin; KXAM-DT, Llano; KXAM-TV, Llano.
 Virginia: WAVY-DT, Portsmouth; WAVY-TV, Portsmouth-Norfolk-Newport News.
 Puerto Rico: WNUX-DT, Mayaguez; WNUX-TV, Mayaguez; WKPV, Ponce; WKPV-DT, Ponce; WAPA-DT, San Juan; WAPA-TV, San Juan; WJXP, San Juan; WJXP-DT, San Juan; WJWN-DT, San Sebastian; WJWN-TV, San Sebastian.

Other Holdings:

LPTV, see listing.
 Broadcast holdings: Banks Broadcasting, see listing, 50.00% equity interest; Station Venture Operations LP, see listing, 20.38% equity interest.

LINCOLN BROADCASTING CO.

100 Valley Dr.
 Brisbane, CA 94005
 Phone: 415-468-2626
 Fax: 415-467-7559
 Officers:
 Lillian L. Howell, Chmn.
 Lincoln C. Howell, Pres. & Chief Exec. Officer
 Karen Huynh, Chief Financial Officer
 Ownership: Lincoln Television Inc., Gen. Partner; Lillian Lincoln; Lincoln Howell, Ltd. Partners.
 Represented (legal): Verner, Lipfert, Bernhard, McPherson & Hand.
 TV Stations (1):
 California: KTSF, San Francisco; KTSF-DT, San Francisco.

LINGARD BROADCASTING CORP.

Box 1732
 Tupelo, MS 38802-1732
 Phone: 706-369-8180
 Officers:
 John R. Lingard, Pres.
 Dale A. Lingard, Secy.-Treas.
 Ownership: John R. Lingard.
 TV Stations (1):
 Mississippi: WLOV-TV, Tupelo; WLOV-DT, West Point.

LIVING FAITH MINISTRIES INC.

Box 151
 Vansant, VA 24656
 Phone: 540-935-7850
 Officers:
 Rev. Buford Smith, Pres.
 Fredia Lou Keene, Chief Financial Officer & Treas.
 Michael T. Smith, V.P., Sales
 Allen Ward, Secy.
 TV Stations (3):
 Kentucky: WAGV, Harlan; WAGV-DT, Harlan.
 Tennessee: WLFV-DT, Grundy.
 Virginia: WLFV, Grundy, TN-Bristol, VA.

West Virginia: WLFB, Bluefield; WLFB-DT, Bluefield.

LOCKE SUPPLY CO.

Box 26128
 Oklahoma City, OK 73126
 Phone: 405-631-9701
 Officers:
 Don J. Locke, Pres.
 Carter Marsh, V.P.
 Tammy Bryant, Secy.
 Ownership: Locke Supply Co. Employee Stock Ownership Plan, Emerson Rickstrew, Trustee, 67%; Wanda Locke McKenzie, 33%.
 Represented (legal): Baraff, Koerner & Olender PC.
 TV Stations (1):
 Oklahoma: KSBI, Oklahoma City; KSBI-DT, Oklahoma City.
 Other Holdings:
 LPTV, see listing.
 TV Translators.

LOCKWOOD BROADCASTING INC.

Box 549
 220 Salters Creek Rd.
 Hampton, VA 23661
 Phone: 757-722-9736
 Fax: 757-726-0196
 Officers:
 James L. Lockwood Jr., Chmn. & Chief Exec. Officer
 Dave A. Hanna, Pres. & Chief Operating Officer
 Pamela B. Lawson, Exec. V.P. & Chief Financial Officer
 Ownership: James L. Lockwood Jr.
 Represented (legal): Brooks, Pierce, McLendon, Humphrey & Leonard.
 TV Stations (2):
 Oklahoma: KTEN-DT, Ada; KTEN, Ada, OK-Sherman, TX.
 Virginia: WUPV, Ashland; WUPV-DT, Ashland.
 Other Holdings:
 LPTV, see listing.

THE LONG FAMILY PARTNERSHIP

526 Main Ave. SE
 Hickory, NC 28601
 Phone: 828-322-5115
 Fax: 828-322-8256
 Officers:
 Thomas E. Long, Chmn.
 Jeffrey B. Long, Chief Operating Officer
 Ownership: Thomas E. S. Long, 59%; Roberta S. Long, 41%.
 Represented (legal): Hardy & Carey LLP.
 TV Stations (1):
 North Carolina: WHKY-DT, Hickory; WHKY-TV, Hickory.
 Other Holdings:
 Radio.

LOUISVILLE COMMUNICATIONS LLC

Box 1010
 1703 W. Doe Run Rd.
 Unionville, PA 19375
 Phone: 610-444-8895
 Fax: 610-347-2360
 Officers:
 Greg Kunz, Chmn.
 Richard H. Williams, Chief Exec. Officer
 Ken Karaszkiwicz, Chief Financial Officer
 Ownership: Cascade Communications Ventures LLC. CCV ownership: Dennis W. Brush & Anne K. Brush, Trustees, 50%; Gregory W. Kunz, Trustee, 32%; Enterprise Wagon Inc., 18%. EWI ownership: Gregory W. Kunz, Trustee. Members are principals of Tucson Communi-

cations LLC & Tulsa Communications LLC, see listings.
 TV Stations (1):
 Kentucky: WBKI-DT, Campbellsville; WBKI-TV, Campbellsville.
 Other Holdings:
 LPTV, see listing.

PAUL LUCCI

Suite 118
 200 College Place
 Norfolk, VA 23510
 Phone: 757-624-9742
 Represented (legal): Smithwick & Belendiuk PC.
 TV Stations (2):
 Kentucky: WDKA, Paducah; WDKA-DT, Paducah.
 Texas: KLSB-DT, Nacogdoches; KLSB-TV, Nacogdoches.

MACON URBAN MINISTRIES

2525 Beech Ave.
 Macon, GA 31204
 Phone: 478-745-2366
 Fax: 478-745-2367
 Officers:
 H. Reginald Broxton, Pres.
 J. Taylor Phillips, V.P.
 Donald R. Wood, Exec. Dir.
 William Exum, Secy.
 Marvin Thompson, Chief Financial Officer
 Represented (legal): J. Geoffrey Bentley PC.
 TV Stations (1):
 Georgia: WGNM, Macon; WGNM-DT, Macon.

MALIBU BROADCASTING LLC

Suite 1300
 5670 Wilshire Blvd.
 Los Angeles, CA 90036
 Phone: 323-965-5400
 Ownership: Thomas J. Wilson.
 Represented (legal): Wiley, Rein & Fielding.
 TV Stations (2):
 Illinois: 50% of WAOE, Peoria; 50% of WAOE-DT, Peoria.
 LPTV Permittees (1):
 Iowa: WBQD-LP, Davenport.

MANSHIP STATIONS

Box 2906
 Baton Rouge, LA 70821
 Phone: 504-387-2222
 Fax: 504-336-2246
 Officer:
 Richard F. Manship, Pres.
 Ownership: Manship Family.
 Represented (legal): Cohn & Marks.
 TV Stations (2):
 Louisiana: WBRZ, Baton Rouge; WBRZ-DT, Baton Rouge.
 Texas: KRGV-DT, Weslaco; KRGV-TV, Weslaco.
 Newspapers:
 Louisiana: The Advocate (Baton Rouge).

MARANATHA BROADCASTING CO.

E. Rock Rd.
 Allentown, PA 18103
 Phone: 610-797-4530
 Officers:
 Richard C. Dean, Pres.
 Barry Fisher, V.P., Television
 David Hinson, V.P., Radio
 Mike Kulp, Chief Financial Officer
 Ownership: Richard C. Dean, 54%; Jennifer Dean, 8%; Rick Allen Dean, 8%; Wendy Schubert, 8%; Rebecca Watrous, 8%; Barry Fisher, 5%; David G. Hinson, 5%; Mike Kulp, 4%.

TV Stations (1):
 Pennsylvania: WFMZ-DT, Allentown; WFMZ-TV, Allentown.
 Other Holdings:
 Radio.

MARANATHA CHRISTIAN NETWORK

Box 635
 Bayamon, PR 00621
 Phone: 787-797-3447
 Officers:
 Iris N. Torres Padilla, Chmn.
 Eva del Toro, V.P.
 Jesus Rodriguez, Treas.
 Ownership: Iris N. Torres, 33.33%; Eva del Toro, 33.33%; Jesus Rodriguez, 33.33%.
 TV Stations (1):
 Puerto Rico: WIRS, Yauco; WIRS-DT, Yauco.

LARRY D. MARCUS

248 Gay Ave.
 Clayton, MO 63105
 Phone: 314-727-6670
 Fax: 314-727-6680
 Represented (legal): Dow, Lohnes & Albertson PLLC.
 TV Stations (1):
 Pennsylvania: WWCP-DT, Johnstown; WWCP-TV, Johnstown.

MARSH MEDIA INC.

Box 12077
 600 S. Tyler
 Amarillo, TX 79101
 Phone: 806-373-1787
 Fax: 806-371-7329
 Officers:
 Mac Douglas, Chief Operating Officer
 Jim Currie, V.P., Mktg. & Sales
 Ownership: Stanley Marsh III, 99%; Estelle M. Watlington, 1%.
 Represented (legal): Wiley, Rein & Fielding.
 TV Stations (2):
 New Mexico: KVIH-DT, Clovis; KVIH-TV, Clovis.
 Texas: KVII-DT, Amarillo; KVII-TV, Amarillo.
 Other Holdings:
 LPTV, see listing.

MAX MEDIA

900 Laskin Rd.
 Virginia Beach, VA 23451
 Phone: 757-437-0034
 Officers:
 Aubrey E. Loving, Chmn., Chief Exec. Officer & Secy.
 John A. Trinder, Pres. & Chief Operating Officer.
 Charles A. McFadden, Exec. V.P., Administration
 David J. Wilhelm, V.P., Treas. & Chief Financial Officer
 Ownership: Max TV Co., 68%; Max Radio Inc., 31%; MTR Holding Corp., 1%.
 TV Stations (3):
 Montana: KQWB, Butte; KQWB-DT, Butte; KTGF, Great Falls; KTGF-DT, Great Falls; KTMF, Missoula; KTMF-DT, Missoula.
 Other Holdings:
 LPTV, see listing.

McGRAW-HILL BROADCASTING CO.

4600 Air Way
 San Diego, CA 92102
 Phone: 619-237-6212
 Fax: 619-262-8842
 Officers:
 Edward Quinn, Pres.
 Mark Limbach, Group Controller
 Bruce Stein, V.P., Sales

Ownership: The McGraw-Hill Companies. The McGraw-Hill Companies also have interest in financial services; information and media services; educational & professional publishing.
 Represented (legal): Holland & Knight LLP.
 TV Stations (4):
 California: KERO-DT, Bakersfield; KERO-TV, Bakersfield; KGT, San Diego; KGTV-DT, San Diego.
 Colorado: KMGH-DT, Denver; KMGH-TV, Denver.
 Indiana: WRTV, Indianapolis; WRTV-DT, Indianapolis.

MCKINNON BROADCASTING CO.

Box 6369
 Corpus Christi, TX 78466-6369
 Phone: 361-986-8300
 Fax: 361-986-8411
 Officers:
 Michael D. McKinnon, Chmn., Pres. & Chief Exec. Officer
 James A. Gillece, Chief Financial Officer
 Ownership: Michael D. McKinnon Sr.
 Represented (legal): Cohn & Marks.
 TV Stations (3):
 California: KUSI-DT, San Diego; KUSI-TV, San Diego.
 Texas: KBMT-DT, Beaumont; KBMT, Beaumont-Port Arthur; KIII-TV, Corpus Christi.

MEDIA GENERAL INC.

Box 85333
 Richmond, VA 23293-0001
 Phones: 804-649-6000; 804-649-6103
 Officers:
 J. Stewart Bryan III, Chmn. & Chief Exec. Officer
 Marshall N. Morton, Vice Chmn., & Chief Financial Officer
 Reid Ashe, Pres. & Chief Operating Officer
 James A. Zimmerman, V.P. & Pres., Broadcast Div.
 Neal F. Fodren, V.P. & Pres., Interactive Media Div.
 H. Graham Woodlief Jr., V.P. & Pres., Publishing Div.
 Lou Anne Nabhan, V.P., Corp. Communications
 George L. Mahoney, Secy. & Gen. Counsel
 John A. Schauss, Treas.
 Ownership: Publicly held.
 TV Stations (25):
 Alabama: WIAT, Birmingham; WIAT-ET, Birmingham; WKRG-DT, Mobile (CP); WKRG-TV, Mobile.
 Florida: WJWB, Jacksonville; WJWB-DT, Jacksonville; WMBB, Panama City; WMBB-DT, Panama City; WFLA-DT, Tampa; WFLA-TV, Tampa-St. Petersburg.
 Georgia: WJBF, Augusta; WJBF-DT, Augusta; WRBL, Columbus; WRBL-DT, Columbus; WSAV-DT, Savannah; WSAV-TV, Savannah; WNEG-DT, Toccoa (CP); WNEG-TV, Toccoa.
 Iowa: KIMT, Mason City; KIMT-DT, Mason City.
 Kansas: KBSD-DT, Ensign; KBSD-TV, Ensign; KBSL-DT, Goodland; KBSL-TV, Goodland; KBSH-DT, Hays; KBSH-TV, Hays; KWCH-DT, Hutchinson; KWCH-TV, Wichita-Hutchinson.
 Kentucky: WTVQ-DT, Lexington; WTVQ-TV, Lexington
 Louisiana: KALB-TV, Alexandria.
 Mississippi: WHLT-DT, Hattiesburg; WHLT, Hattiesburg-Laurel; WJTV, Jackson; WJTV-DT, Jackson.
 North Carolina: WNCT-DT, Greenville; WNCT-TV, Greenville-New Bern-Washington
 South Carolina: WCBD-DT, Charleston; WCBD-TV, Charleston; WBTW, Florence; WBTW-DT, Florence; WSPA-TV, Greenville-Spartanburg, SC & Asheville, NC; WSPA-DT, Spartanburg.

Tennessee: WDEF-DT, Chattanooga; WDEF-TV, Chattanooga; WJHL-DT, Johnson City; WJHL-TV, Johnson City-Bristol-Kingsport.
 Virginia: WSLS-DT, Roanoke; WSLS-TV, Roanoke-Lynchburg.
 Newspapers:
 Alabama: The Dothan Eagle, Enterprise Ledger, (Opelika) Auburn News.
 Colorado: Denver Newspapers Inc. (20%).
 Florida: (Brooksville) Hernando Today, (Sebring) Highlands Today, Jackson County Floridian, The Tampa Tribune.
 North Carolina: Hickory Daily Record, The (Eden) Daily News, The (Concord & Kannapolis) Independent Tribune, The (Marion) McDowell News, The (Morganton) News Herald, The (Reidsville) Review, Statesville Record & Landmark, Winston-Salem Journal.
 South Carolina: (Florence) Morning News.
 Virginia: Bristol Herald Courier, The (Charlottesville) Daily Progress, Culpeper Star-Exponent, Danville Register & Bee, The (Lynchburg) News & Advance, The Manassas Journal Messenger, The Potomac (Woodbridge) News, Richmond Times-Dispatch, The (Waynesboro) News Virginian.
 Other Holdings:
 Magazine: Virginia Business Magazine.
 Printing company: SP Newsprint Co. (33%), Duslin, GA and Newberg, OR.
 Data service: TBO.com, timesdispatch.com, JournalNow.com, FlorenceMyrtleBeach.com, Tri-Cities-News.com.
 Finance service: Media General Financial Services-Richmond.

MEDIA NEWS GROUP INC.

Suite 2075
 1560 Broadway
 Denver, CO 80202
 Phone: 303-563-6395
 Officers:
 Richard B. Scudder, Chmn.
 W. Dean Singleton, Vice Chmn., Pres. & Chief Exec. Officer
 Anthony F. Tierno, Exec. V.P. & Chief Operating Officer
 Joseph J. Ladovic IV, Exec. V.P. & Chief Financial Officer
 Patricia Robinson, Secy.
 James MacDougald, Treas.
 Ownership: Howell E. Begle Jr., 50%; Jean L. Scudder, 50%.
 Represented (legal): Wilkinson Barker Knauer LLP.
 TV Stations (1):
 Alaska: KTVA, Anchorage; KTVA-DT, Anchorage.

MEDIA PROPERTIES INC.

11840 N. Dagoon Springs Dr.
 Tucson, AZ 85737
 Phone: 520-544-0088
 Officers:
 William L. Yde III, Pres.
 Donald R. Russell, Secy.
 Dale C. Artman, Treas.
 Ownership: William L. Yde III, 33.3%; Donald R. Russell, 33.3%; Dale C. Artman, 33.3%.
 Represented (legal): Garver, Schubert & Barer.
 TV Stations (1):
 Utah: 25% of CP, Price.

MEDIA VENTURE MANAGEMENT INC.

8927 Thomasville Rd.
 Tallahassee, FL 32312
 Phone: 850-893-3127
 Officers:
 Brian E. Cobb, Pres.

TV Station Owners

Denise L. Cobb, V.P.
Dan Akens, Chief Operating Officer
Christine Boldt, Chief Financial Officer
Ownership: Brian E. Cobb. Cobb is also principal of Biltmore Broadcasting LLC, see listing.
Represented (legal): Keck, Mahin & Cate.
TV Stations (1):
Florida: WTXL-DT, Tallahassee; WTXL-TV, Tallahassee.

MERCURY BROADCASTING CO. INC.

Suite 533
115 E. Travis
San Antonio, TX 78205
Phone: 210-222-0973
Ownership: Van H. Archer III, Pres.
TV Stations (1):
Kansas: KSCC, Hutchinson; KSCC-DT, Hutchinson.

MEREDITH CORP.

1716 Locust St.
Des Moines, IA 50309-3023
Phone: 515-284-3717
Fax: 515-284-2393
Officers:
William T. Kerr, Chmn., Pres. & Chief Exec. Officer
Leo R. Armatis, V.P., Corporate Relations
Thomas L. Slaughter, V.P., Secy. & Gen. Counsel
Steven Lacy, V.P., Finance
Michael A. Sell, Treas.
Kathleen J. Zehr, Corporate Controller & Asst. Secy.
Broadcasting Group:
Kevin P. O'Brien, Pres.
Daniel L. Monroe, V.P., Staff Operations
Erv Parthe, V.P. & Group Dir., Program Services
Joseph Snelson, V.P., Engineering
TV Stations (11):
Arizona: KPHO-DT, Phoenix; KPHO-TV, Phoenix.
Connecticut: WFSB, Hartford; WFSB-DT, Hartford.
Florida: WOGX-DT, Ocala; WOGX, Ocala-Gainesville; WOFL, Orlando; WOFL-DT, Orlando.
Georgia: WGCL-DT, Atlanta; WGCL-TV, Atlanta.
Michigan: WNEM-DT, Bay City; WNEM-TV, Bay City-Saginaw-Flint.
Missouri: KCTV, Kansas City; KCTV-DT, Kansas City.
Nevada: KVVU-DT, Henderson; KVVU-TV, Henderson-Las Vegas.
North Carolina: WHNS-DT, Asheville.
South Carolina: WHNS, Greenville-Spartanburg, SC & Asheville, NC.
Tennessee: WSMV, Nashville; WSMV-DT, Nashville.
Washington: KPDX, Vancouver; KPDX-DT, Vancouver.
Other Holdings:
LPTV, see listing.
TV Translators.
Magazine: Better Homes and Gardens, Ladies' Home Journal, Successful Farming, Country America, Traditional Home, Country Home, Midwest Living.
Publishing: 37 titles produced by Better Homes & Gardens Special Interest Publications. American Park Network publishes visitor guides for parks.

MICHIANA TELECASTING CORP.

Box 1616
South Bend, IN 46634
Phone: 219-631-1616
Fax: 219-631-1600

Officers:
James Behling, Pres. & Gen. Mgr.
Gregory Gicz, V.P., Operations
Ownership: University of Notre Dame. Rev. Timothy Scully CSC, Secy.-Treas.
Represented (legal): Reynolds & Manning.
TV Stations (1):
Indiana: WNDU-DT, South Bend; WNDU-TV, South Bend.
Other Holdings:
Radio.
Program source: Golden Dome Productions.

MICRONESIA BROADCASTING CORP.

Box 368
Agana, GU 96910
Phone: 671-637-5826
Fax: 671-637-9865
Officers:
Thomas J. M. Calvo, Chmn.
Joseph Waechter, Vice Chmn.
Eduardo M. Calvo, Secy.
Michael Grandenitti, Treas.
Ownership: Calvo Enterprises Inc., 50.05%; United Micronesia Development Corp. Inc., 49.7%. CEI ownership: Part M. Calvo, Pres. & Trustee, 33.3%; Edward M. Calvo, V.P. & Trustee, 33.3%; Thomas J.M. Calvo, V.P. & Trustee, 33.3%.
TV Stations (1):
Guam: KUAM-DT, Agana; KUAM-TV, Agana.
Other Holdings:
LPTV, see listing.
Radio.

MID STATES TELEVISION INC.

2900 Park Ave. W
Mansfield, OH 44904
Officers:
Gunther Meisse, Chmn., Pres. & Chief Exec. Officer
Charles J. Hire, V.P.
Glenn Cheesman, V.P., Sales
William Heichel, Secy.-Treas.
Ownership: Gunther Meisse, 51%; Charles J. Hire, 30%; Glenn Cheesman, 19%. Hire, Meisse & Cheesman have radio interests.
TV Stations (1):
Ohio: WMFD-DT, Mansfield; WMFD-TV, Mansfield.
Other Holdings:
LPTV, see listing.

MIDWEST TELEVISION INC.

509 S. Neil St.
Champaign, IL 61820
Phone: 217-356-8333
Officers:
August C. Meyer Jr., Co-Pres.
Jack B. Everette, Co-Pres., Chief Operating Officer & Treas.
Ed Trimble, Pres., Western Div.
Karen H. Meyer, V.P. & Secy.
Bill Lamb, V.P.
Robb Gray Jr., V.P.
Bob Bolinger, V.P.
Ownership: August C. Meyer Jr., Principal & Trustee.
Represented (legal): Covington & Burling.
TV Stations (1):
California: KFMB-DT, San Diego; KFMB-TV, San Diego.
Other Holdings:
Radio.

LARRY H. MILLER COMMUNICATIONS CORP.

5181 Amelia Earhart Dr.
Salt Lake City, UT 84116

Phone: 801-537-1414
Fax: 801-238-6414
Officers:
Karen G. Miller, Pres.
Denny Haslam, Chief Operating Officer
Robert Hyde, Chief Financial Officer
Larry H. Miller, Secy.-Treas.
Ownership: Karen G. Miller & Larry H. Miller, 100% jointly.
Represented (legal): Leventhal, Senter & Lerman PLLC.
TV Stations (1):
Utah: KJZZ-DT, Salt Lake City; KJZZ-TV, Salt Lake City.
Other Holdings:
TV Translators.

CYRIL H. MILLER

2504 Countryside Dr.
Silver Spring, MD 20905
Phone: 301-890-4661
TV Stations (1):
Oklahoma: KOCM, Norman.

MISSION BROADCASTING INC.

544 Red Rock
Wadsworth, OH 44281
Phone: 330-335-8808
Fax: 330-336-8454
Officers:
David D. Smith, Pres. & Treas.
Nancie J. Smith, V.P. & Secy.
Ownership: David S. Smith, 100%; Nancy J. Smith.
Represented (legal): Arter & Hadden.
TV Stations (4):
North Carolina: WUPN-DT, Greensboro; WUPN-TV, Greensboro-High Point & Winston-Salem.
Tennessee: WUXP, Nashville; WUXP-DT, Nashville.
Texas: KCIT, Amarillo; KCIT-DT, Amarillo; KJTL, Wichita Falls; KJTL-DT, Wichita Falls.
Other Holdings:
LPTV, see listing.

MISSION TV LLC

555 13th St. NW
Washington, DC 20004
Phone: 202-637-6510
Officers:
William S. Reyner, Pres. & Chief Exec. Officer
Tim Perry, Sr. V.P.
Ownership: William S. Reyner, 36%; Amcito Partners LP, 32.8%; Tim Perry, 4%; others with less than 8% each. Reyner has interest in Sunrise Television Partners LP, see listing.
TV Stations (2):
South Dakota: KIVV-DT, Lead; KIVV-TV, Lead-Deadwood; KEVN-DT, Rapid City; KEVN-TV, Rapid City.

THE CURATORS OF THE U. OF MISSOURI

Hwy. 63 S
Columbia, MO 65201
Phone: 573-882-8888
Fax: 573-884-8868
Represented (legal): Shaw Pittman.
TV Stations (1):
Missouri: KOMU-DT, Columbia; KOMU-TV, Columbia.
Other Holdings:
LPTV, see listing.

MITTS TELECASTING CO.

Suite A
205 S. West St
Visalia, CA 93291
Phone: 559-625-4234

Fax: 559-733-7800
Officers:
Thomas F. Mitts, Pres.
Linda K. Mitts, Secy.-Treas.
Ownership: Thomas F. Mitts. See also Colins Broadcasting Co.
TV Stations (1):
Nebraska: KXVO, Omaha; KXVO-DT, Omaha.

MOHAVE BROADCASTING CO.

Suite 604
455 Capital Mall
Sacramento, CA 95814
Phones: 916-448-1768; 916-784-1768
Officers:
Suzanne E. Rogers, Pres. & Secy.-Treas.
Brian J. Plant, Exec. V.P.
Perry C. Rogers, V.P.
Ownership: Suzanne E. Rogers, Pres. & Secy.-Treas., 33.33%; Perry C. Rogers, V.P., 33.33%; Kim Rogers Cell, 33.33%.
Represented (legal): Suzanne E. Rogers (Sacramento, CA); Wiley, Rein & Fielding.
TV Stations (1):
Nevada: KMCC, Laughlin.
Other Holdings:
Broadcast holdings: 49% equity interest in Rocky Mountain Broadcasting Co., licensee of KMTF Helena, MT.

MORGAN MURPHY STATIONS

Box 44965
Madison, WI 53744-4965
Phone: 608-271-4321
Fax: 608-271-1709
Officers:
Elizabeth Murphy Burns, Pres. & Chief Exec. Officer
John B. Murphy, Secy.-Treas.
George A. Nelson, Chief Financial Officer
Ownership: Evening Telegram Co. Evening Telegram Co. also owns Spokane Television Inc., see listing in LPTV ownership.
Represented (legal): Rini, Coran & Lancellotta PC.
TV Stations (5):
Washington: KVEW-DT, Kennewick; KVEW, Kennewick-Pasco-Richland; KXLY-DT, Spokane; KXLY-TV, Spokane; KAPP, Yakima; KAPP-DT, Yakima.
Wisconsin: WKBT, La Crosse; WKBT-DT, La Crosse; WISC-DT, Madison (CP); WISC-TV, Madison.
Newspapers:
Minnesota: Evening Telegram Company or its shareholders own 50% of Murphy McGinnis Media Inc., which publishes daily, weekly, shopper and other publications in Kansas, Michigan, Minnesota and Wisconsin, including daily newspapers in Superior, Wisconsin; Ashland, Wisconsin; Virginia, Minnesota; Hibbing, Minnesota.
Other Holdings:
Radio.
Magazine: Madison Magazine (Madison, WI).

MORRIS NETWORK INC.

27 Abercorn St.
Savannah, GA 31412
Phones: 912-233-1281; 912-745-4141
Officers:
H. Dean Hinson, Pres.
H. Edward Brooks Jr., V.P.
Alden Maier, V.P.
Miriam Potter, V.P. & Secy.
J. Wiley Ellis, Asst. Secy.
Ownership: Charles H. Morris & Alden M. Maier.
Represented (legal): Fletcher, Heald & Hildreth PLC.

TV Stations (4):
 Alabama: WDHN, Dothan; WDHN-DT, Dothan.
 Arkansas: KARK-DT, Little Rock; KARK-TV, Little Rock.
 Georgia: WMGT, Macon; WMGT-DT, Macon.
 Mississippi: WXXV-DT, Gulfport; WXXV-TV, Gulfport.
 Newspapers:
 California: Moming Press (Vista) Newspapers published by Morris Newspaper Corp., Manteca Bulletin, Newhall Signal, Sun Litho (Van Nuys).
 Florida: De Land Sun News, Florida Times Union, Jacksonville Journal.
 Georgia: Statesboro Herald, The Webworks (Atlanta), Coastal Courier (Hinesville), Savannah Penny-Savers.
 Kansas: Great Bend Tribune.
 South Carolina: Camden Chronicle, Florence News & Shopper.
 Tennessee: Franklin Review-Appeal, Southern Standard (McMinnville), Murfreesboro Daily News-Journal.

MOUNT MANSFIELD TELEVISION INC.

30 Joy Dr.
 South Burlington, VT 05403
 Phone: 802-658-6300
 Fax: 802-652-6319
 Officers:
 Stuart T. Martin, Pres.
 Peter Martin, Exec. V.P.
 Theodore Tefner, V.P., Engineering
 Ownership: Stuart T. Martin, 49.5%; Peter R. Martin, 12.46%; James S. Martin, 12.46%; Marcia H. Martin Boyer, 12.46%; Donald P. Martin, 12.46%.
 Represented (legal): Sheehy, Brue, Gray & Furlong.
 TV Stations (1):
 Vermont: WCAX-DT, Burlington; WCAX-TV, Burlington.

MOUNTAIN BROADCASTING CORP.

Box 985
 500 Weldon Rd.
 Lake Hopatcong, NJ 07849-0156
 Phone: 201-697-0063
 Fax: 201-697-5515
 Officers:
 Sun Young Joo, Pres. & Chief Exec. Officer
 Joon S. Joo, V.P.
 Sun Hoo Joo, V.P.
 Ownership: Sun Young Joo, 92.3%; Sun Hoo Joo, 7.7%.
 Represented (legal): Fleischman & Walsh LLP.
 TV Stations (1):
 New Jersey: WMBC-DT, Newton; WMBC-TV, Newton.

TITO ATILES NATAL

Box 838
 Camuy, PR 00627
 Phone: 787-262-5416
 TV Stations (1):
 Puerto Rico: WWSN, Humacao; WWSN-DT, Humacao.

NATIONAL BROADCASTING CO.

Room 1491E
 30 Rockefeller Plaza
 New York, NY 10012
 Phone: 212-664-4444
 Officers:
 Bob Wright, Pres. & Chief Exec. Officer
 Randy Falco, Pres., TV Network
 Thomas Rogers, Pres., NBC Cable & Business Development & Exec. V.P.
 Scott M. Sassa, Pres., NBC TV Stations

Marlee Mahoney, Dir., Entertainment Press & Publicity
 Branch Offices:
 Washington, DC 20016
 Phone: 202-885-4015

3000 Alameda Ave.
 Burbank, CA
 Phone: 818-840-4444
 Ownership: General Electric Co.
 TV Stations (12):
 Alabama: WVTM-TV, Birmingham.
 California: KNBC, Los Angeles; KNBC-DT, Los Angeles.
 Connecticut: WVIT-DT, New Britain; WVIT, New Britain-Hartford.
 District of Columbia: WRC-DT, Washington; WRC-TV, Washington.
 Florida: WTVJ, Miami.
 Illinois: WMAQ-DT, Chicago; WMAQ-TV, Chicago.
 New York: WNBC, New York; WNBC-DT, New York.
 North Carolina: WNCN, Goldsboro; WNCN-DT, Goldsboro.
 Ohio: 49% of WKYC-DT, Cleveland; 49% of WKYC-TV, Cleveland; WCMH-DT, Columbus; WCMH-TV, Columbus.
 Pennsylvania: WCAU, Philadelphia; WCAU-DT, Philadelphia.
 Rhode Island: WJAR, Providence; WJAR-DT, Providence.
 Cable Holdings:
 25% of Cablevision Systems Corp., see listing in Ownership of Cable Systems.
 Other Holdings:
 LPTV, see listing.
 TV Translators.
 Broadcast holdings: Station Venture Holdings LLC, see listing, 79.62%, 32% of Paxson Communications Corp., see listing.
 Program source: NBC Entertainment, NBC Studios, 36% of ValueVision.
 Cable Network: CNBC (Consumer News & Business Channel), 50% of MSNBC, 50% of Bravo, 25% of American Movie Classics, 24% of Arts & Entertainment, CNBC Asia, CNBC Europe, NBC Europe, 50% of National Geographic Channel Worldwide.
 Data service: 9.9% of Telescan Internet search firm, Partner in Contentville.com, AllBusiness.com.

NATIONAL COMMUNICATIONS INC.

129 W. Prien Lake Rd.
 Lake Charles, LA 70601
 Phone: 318-474-1316
 Officers:
 Syd Dyer, Chmn.
 Gary D. Hardesty, Pres.
 Michael S. Dillon, V.P.
 Benjamin W. Mount, Secy.
 Remy Daniel Miller Jr., Treas.
 Ownership: Syd Dyer Jr., 54.3%; Gary D. Hardesty, 3.6%; Davon Group Ltd. Partnership, 13.2%; others with less than, 10%.
 TV Stations (1):
 Louisiana: KVHP, Lake Charles; KVHP-DT, Lake Charles.

NATIONAL MINORITY TV INC.

Suite A, PMB
 14252 Culver Dr.
 Irvine, CA 92604
 Phone: 949-552-0490
 Fax: 949-552-0495
 Officers:
 Jane P. Duff, Pres.
 Paul F. Crouch, V.P.
 E. V. Hill, Chief Financial Officer & Secy.-Treas.

William Ballinger, Asst. Secy.
 Ownership: Non-profit organization.
 Represented (legal): Shaw Pittman.
 TV Stations (2):
 Oregon: KNMT, Portland; KNMT-DT, Portland.
 Wisconsin: WWRS-DT, Mayville; WWRS-TV, Mayville.
 Other Holdings:
 LPTV, see listing.
 TV Translators.

NATIONAL SUBSCRIPTION TELEVISION OF CHICAGO INC.

430 W. Grant Place
 Chicago, IL 60614
 Phone: 773-929-1200
 TV Stations (1):
 Illinois: WSNS-DT, Chicago; WSNS-TV, Chicago.

NEPSK INC.

Box 1149
 Presque Isle, ME 04769
 Phone: 207-764-4461
 Fax: 207-764-5329
 Officers:
 Peter P. Kozloski, Chief Exec. Officer
 Gordon Wark, Pres.
 Catherine Donovan, V.P., Chief Financial Officer
 Carole M. Kozloski, V.P.
 Branch Office:
 Box 610
 Houlton, ME 04730
 Phone: 207-532-2579
 Fax: 207-532-4025
 Ownership: Peter P. Kozloski.
 TV Stations (1):
 Maine: WAGM-DT, Presque Isle; WAGM-TV, Presque Isle.
 Other Holdings:
 Cable, see listing.

NEW LIFE EVANGELISTIC CENTER INC.

1411 Locust St.
 St. Louis, MO 63103
 Phone: 314-436-2424
 Officers:
 Larry Rice, Pres.
 Ray Redlich, V.P.
 Ken Klingerman, Secy.-Treas.
 Ownership: Non-profit corp.
 TV Stations (2):
 Missouri: KMLJ, Jefferson City; KNLJ-DT, Jefferson City; KNLC, St. Louis; KNLC-DT, St. Louis.
 Other Holdings:
 LPTV, see listing.
 Radio.

NEW MASS MEDIA INC.

One Dock St., 5th Floor
 Stamford, CT 06902
 Phone: 203-406-2406
 Fax: 203-406-1099
 Ownership: Richard French, Pres. & Secy.
 TV Stations (1):
 New York: WRNN-TV, Kingston.

NEW WORLD BROADCASTING CORP.

1st Floor
 770 Carpenter Freeway
 Dallas, TX 75247
 Phone: 214-630-9400
 TV Stations (1):
 Texas: KTAQ-DT, Greenville; KTAQ, Greenville-Dallas.

THE NEW YORK TIMES CO.

229 W. 43rd St.
 New York, NY 10036
 Phone: 212-556-1234
 Officers:
 Arthur Ochs Sulzberger, Chmn.
 Walter E. Mattson, Vice Chmn.
 Lance R. Primis, Pres.
 Elden Hale, Exec. V.P., Programming & Development, Broadcast Group
 Michael E. Ryan, Sr. V.P.
 David L. Gorham, Sr. V.P.
 Olin Morris, Sr. V.P., Govt. & Cable Relations
 Frank R. Gatti, V.P. & Controller
 Solomon B. Watson IV, V.P. & Gen. Counsel
 Peggy Vyncke, V.P. & Group Controller, Broadcast Group
 Laura J. Corwin, Secy.
 Richard G. Thomas, Treas.
 Ownership: Jacqueline H. Dreyfoos, Lynn G. Dolnick, Michael Golden, Marian S. Heiskell, Ruth S. Holmberg, Arthur Sulzberger Jr. & Judith P. Sulzberger, Trustees.
 Represented (legal): Koteen & Naftalin.
 TV Stations (8):
 Alabama: WHNT-DT, Huntsville; WHNT-TV, Huntsville.
 Arkansas: KFSM-DT, Fort Smith; KFSM-TV, Fort Smith.
 Illinois: WQAD-DT, Moline; WQAD-TV, Moline.
 Iowa: WHO-DT, Des Moines; WHO-TV, Des Moines.
 Oklahoma: KFOR-DT, Oklahoma City; KFOR-TV, Oklahoma City.
 Pennsylvania: WNEP-DT, Scranton; WNEP-TV, Scranton & Wilkes-Barre.
 Tennessee: WREG-DT, Memphis; WREG-TV, Memphis.
 Virginia: WTKR, Norfolk; WTKR-DT, Norfolk.
 Newspapers:
 Alabama: Florence Times, Gadsden Times, Tuscaloosa News.
 California: Santa Barbara News-Press, Santa Rosa Press Democrat.
 Florida: Avon Park Sun, Fernandina Beach News-Leader, Gainesville Sun, Lake City Reporter, Lakeland Ledger, Leesburg Commercial, Marco Island Eagle, Ocala Star-Banner, Palatka Daily News, Sarasota Herald-Tribune, Sebring News.
 Kentucky: Madisonville Messenger.
 Louisiana: Houma Daily Courier, Opelousas Daily World, Thibodaux Daily Comet.
 Maine: York County Coast Star.
 Massachusetts: Boston Globe.
 Mississippi: Booneville Banner-Independent, Corinth Daily Corinthian.
 New York: The New York Times.
 North Carolina: Hendersonville Times-News, Lenoir News-Topic, Lexington Dispatch, Wilmington Star-News.
 South Carolina: Spartanburg Herald Journal.
 Tennessee: Dyersburg State Gazette.
 Other Holdings:
 LPTV, see listing.
 Radio.
 Program source: New York Times Syndication Sales Corp. (news service, syndicated TV), TimesFax, The New York Times Index.
 Magazine: Cruising World, Decorating & Remodeling, Golf Digest, Golf Digest Sverige (Sweden), Golf Shop Operations, Sailing World, Ski Business, Snow Country, Tennis Buyer's Guide, Tennis Magazine.

NEWS PRESS & GAZETTE CO.

Box 29
 825 Edmond St.
 St. Joseph, MO 64502
 Phone: 816-271-8500
 Fax: 816-271-8695

TV Station Owners

Officers:

Henry H. Bradley, Chmn., V.P. & Treas.
David R. Bradley Jr., Pres., Editor & Publisher
Lyle E. Leimkuhler, V.P., Finance & Secy.
Ownership: David R. Bradley Jr. & Henry H. Bradley.

TV Stations (2):

California: KESQ-DT, Palm Springs-Indio; KESQ-TV, Palm Springs-Indio.

Texas: KVIA-DT, El Paso; KVIA-TV, El Paso.

Newspapers:

Missouri: St. Joseph News-Press.

Other Holdings:

Cable, see listing.

Radio:

NEXSTAR BROADCASTING GROUP LLC

Suite 201
200 Abington Executive Park
Clarks Summit, PA 18411
Phone: 570-586-5400
Fax: 570-586-8745

Officers:

Perry Sook, Pres. & Chief Exec. Officer
Royce Yudkoff, V.P. & Asst. Secy.

Peni Garber, V.P. & Asst. Secy.

Shirley Green, Secy.-Treas. & Chief Financial Officer

Ownership: ABRY Broadcast Partners II LP, 78.1%; ABRY Broadcast Partners III LP, 19.4%; Perry Sook, Ltd. Partner, 2.5%. ABRY ownership: Royce Yudkoff. ABRY controls Sullivan Broadcasting Co. & Quorum Broadcast Holdings Inc., see listings.

Represented (legal): Arter & Hadden.

TV Stations (14):

Illinois: WCIA, Champaign; WCIA-DT, Champaign; WMBD-DT, Peoria (CP); WMBD-TV, Peoria; WCFN, Springfield; WCFN-DT, Springfield.

Indiana: WTO, Terre Haute; WTO-DT, Terre Haute.

Louisiana: KTAL-TV, Shreveport, LA-Texarkana, TX.

Missouri: KSNF, Joplin; KSNF-DT, Joplin; KQTV, St. Joseph; KQTV-DT, St. Joseph.

New York: WROC-DT, Rochester; WROC-TV, Rochester.

Pennsylvania: WJET-DT, Erie; WJET-TV, Erie; WBRE-DT, Wilkes-Barre; WBRE-TV, Wilkes-Barre & Scranton.

Texas: KTAB-DT, Abilene; KTAB-TV, Abilene; KMID-DT, Midland; KMID, Midland-Odessa; KBTU-DT, Port Arthur; KBTU-TV, Port Arthur-Beaumont; KTAL-DT, Texarkana; KFDX-DT, Wichita Falls (CP); KFDX-TV, Wichita Falls.

LAURA NICOLAU

B-19
10th St.
Valparaiso, Toa Baja, PR 00949
Phone: 787-784-8472

Represented (legal): Roberts & Eckard PC.

TV Stations (1):

Puerto Rico: WTIN, Ponce; WTIN-DT, Ponce.

NOE CORP. LLC

Box 4067
Monroe, LA 71211
Phone: 318-388-8888

Officers:

James A. Noe Jr., Pres.

Betty S. Noe, V.P.

Paul K. Kirkpatrick Jr., Secy.-Treas.

Denis Baker, Chief Financial Officer

Ownership: James A. Noe Jr., 66.7%; James A. Noe Jr. as trustee for M. E. Noe Deane, J. A. Noe III, J. E. Noe, G. M. Noe & C. L. Noe, 33.3%.

TV Stations (1):

Louisiana: KNOE-DT, Monroe; KNOE-TV, Monroe-West Monroe.

Other Holdings:

Radio.

NORTH AMERICAN BROADCASTING CO.

1100 Guadalupe
Austin, TX 78701
Phone: 512-476-4873

Officers:

John C. Carsey, Pres.

Rudy Tomjanovich, V.P.

Jesse Brown, Secy.-Treas.

Ownership: John C. Carsey, 70%; Rudy Tomjanovich, 30%.

Represented (legal): Kaye, Scholer, Fierman, Hays & Handler LLP.

TV Stations (2):

Utah: 25% of CP, Price.

Washington: KBKI, Walla Walla.

NORTH PACIFIC INTERNATIONAL TV INC.

2002 W. Lone Cactus Dr.
Phoenix, AZ 85027
Phone: 623-582-6550
Fax: 623-582-8229

Officers:

Kenneth Casey, Pres. & Treas.

Charlene F. Weh, Secy.

Ownership: Kenneth Casey, 50.1%; Allen E. Hom, 40%; Charlene F. Weh, 9.9%.

TV Stations (1):

Washington: KHCV, Seattle; KHCV-DT, Seattle.

NORTHWEST BROADCASTING LP

Suite 300
2193 Association Dr.
Okemos, MI 48864
Phone: 517-347-4141

Officers:

Brian Brady, Pres. & Chief Exec. Officer

Fred L. Levy, Secy.

Maria Sileno DeLoughry, Asst. Secy.

Ownership: Brian Brady. Brady is also principal of Crossover Licenses Inc., see listing.

TV Stations (4):

New York: WICZ-DT, Binghamton; WICZ-TV, Binghamton.

Oregon: KTVZ, Bend; KTVZ-DT, Bend; KMOV, Medford; KMOV-DT, Medford.

Washington: KAYU-DT, Spokane; KAYU-TV, Spokane.

NORWELL TELEVISION LLC

Suite 204
50 S. Hwy. 1
Jupiter, FL 33477
Phone: 561-833-1096

Officers:

Roslyck Paxson, Pres.

Devon Paxson, V.P. & Secy.-Treas.

Ownership: Roslyck Paxson & Devon Paxson, 68% equity, 100% voting stock; Paxson Communications Corp., see listing, 32% equity.

Represented (legal): Irwin, Campbell & Tannenwald PC.

TV Stations (1):

Massachusetts: WWDP, Norwell; WWDP-DT, Norwell.

NPM INC.

101 W. Boardman St.
Youngstown, OH 44503
Phone: 216-744-8611

Ownership: Mark A. Brown & Betty H. Brown Jagnow, Principals.

TV Stations (1):

Ohio: WFMJ-DT, Youngstown; WFMJ-TV, Youngstown.

Newspapers:

Ohio: The Vindicator (Youngstown).

OCEANIA BROADCASTING NETWORK INC.

Box 8969
Honolulu, HI 96830-0969
Phone: 808-593-3770

Officers:

Christopher J. Racine, Pres.

Wayne Kraiss, V.P.

Judith L. Racine, Secy.

Kenneth Wayman, Treas.

TV Stations (1):

Hawaii: KLEI, Kailua-Kona; KLEI-DT, Kailua-Kona.

Other Holdings:

LPTV, see listing.

ORTIZ BROADCASTING CORP.

Box 1975
San Benito, TX 78586
Phone: 956-421-2635
Fax: 956-440-0471

Officers:

Aracelis Ortiz, Pres.

Clark Ortiz, Chief Exec., Operating & Financial Officer

Ownership: Aracelis Ortiz, Executrix of Carlos Ortiz Estate.

TV Stations (1):

Texas: KTRG, Del Rio; KTRG-DT, Del Rio.

Other Holdings:

LPTV, see listing.

PACIFIC COMMUNICATIONS ASSOC. INC.

Suite 900
4350 N. Fairfax Dr.
Arlington, VA 22203-1633
Phone: 703-841-0606

Officers:

Milan Petrovich, Pres.-Treas.

Rhonda Petrovich, V.P.-Secy.

Ownership: Ray Bresinger, 25%; Norma Bresinger, 25%; Frank Isidoro, 25%; Lee Isidoro, 25%.

Represented (legal): Garver, Schubert & Barer.

TV Stations (1):

Guam: KAXM, Agana.

RAUL & CONSUELO PALAZUELOS

1138 W. Church St.
Santa Maria, CA 93458
Phone: 805-928-7700
Fax: 805-928-8606

Officer:

Raul Palazuelos, Pres.

Represented (legal): Fletcher, Heald & Hildreth PLC.

TV Stations (1):

California: KTAS, San Luis Obispo; KTAS-DT, San Luis Obispo.

Other Holdings:

LPTV, see listing.

PAPPAS TELECASTING COMPANIES

500 S. Chinoweth Rd.
Visalia, CA 93277
Phone: 559-733-7800

Officers:

Harry J. Pappas, Pres. & Chief Exec. Officer

Dennis J. Davis, Sr. Exec. V.P. & Chief Financial Officer

LeBon G. Abercrombie, Sr. Exec. V.P.

Dale P. Kelly, Sr. V.P.

Debbie Sweeney, V.P., Programming

Stella A. Pappas, Secy.-Treas.

Joanne L. Huestis, Asst. Secy.

Ownership: Harry J. Pappas.

Represented (legal): Paul, Hastings, Janofsky & Walker LLP; Fletcher, Heald & Hildreth PLC.

TV Stations (14):

Alabama: WWSW-DT, Opelika; WWSW, Opelika-Auburn.

Arizona: KSWT, Yuma; KSWT-DT, Yuma.

California: KAZA-DT, Avalon; KAZA-TV, Avalon (CP); KTNC-DT, Concord; KTNC-TV, Concord; KFWU-DT, Fort Bragg; KFWU, Fort Bragg-San Francisco; KMPH-DT, Visalia; KMPH, Visalia-Fresno.

Iowa: KPWB-TV, Ames (CP); KPTH, Sioux City; KPTH-DT, Sioux City.

Nebraska: KWNB-DT, Hayes Center; KWNB-TV, Hayes Center; KHGI-DT, Kearney; KHGI-TV, Kearney-Hastings-Grand Island; KPTM, Omaha; KPTM-DT, Omaha.

Nevada: KREN-DT, Reno; KREN-TV, Reno.

North Carolina: WASV-DT, Asheville; WASV-TV, Asheville; WTWB-DT, Lexington; WTWB-TV, Lexington.

Texas: KAZH-DT, Baytown; KAZH, Baytown-Houston.

Wisconsin: WMMF-DT, Fond du Lac; WMMF-TV, Fond du Lac.

Other Holdings:

LPTV, see listing.

TV Translators, radio.

JOSIE PARK BROADCASTING INC.

40 E. Broad St.
Ozark, AL 36360
Phone: 334-774-9323

Ownership: H. Jack Mizell, Pres., 67%; Walter P. Lundsford, Secy.-Treas., 33%.

Represented (legal): Borsari & Assoc. PLLC.

TV Stations (1):

Alabama: WRJM-DT, Troy; WRJM-TV, Troy.

PAXSON COMMUNICATIONS CORP.

601 Clearwater Park Rd.
West Palm Beach, FL 33401
Phone: 561-659-4122
Fax: 561-659-4252

Officers:

Lowell W. Paxson, Chmn.

Jeff Sagansky, Pres. & Chief Exec. Officer

Dean Goodman, Chief Operating Officer

Bill Scott, Pres., Programming

Steve Sohmer, Pres., Mktg.

Tim Johnson, Sr. V.P., Programming

Stephen Appel, Sr. V.P., National Sales

Brook Berry, Sr. V.P., Creative Services

Lea Sloan, Sr. V.P., Cable Mktg.

Seth Grossman, Exec. V.P. & Chief Strategic Officer

Anthony L. Morrison, V.P. & Gen. Counsel

David A. Glenn, V.P., Engineering

Tom Severson, V.P. & Chief Financial Officer

Sales Offices:

32nd Floor

New York, NY 10019

Phone: 212-757-3100

12001 Ventura Place

Suite 201

Studio City, CA 91604

Phone: 818-487-2070

211 E. Ontario

Suite 905

Chicago, IL 60611

Phone: 312-337-1299

TV Station Owners

Phone: 212-757-5600

Fax: 212-397-3755

Officers:

Robert Price, Pres. & Treas.

Ashley B. Dixon, V.P. & Secy.

Bill Bengtson, V.P., Television

Antoinette Favuzza, Chief Financial Officer

Represented (legal): Roberts & Eckard P.C.

TV Stations (1):

North Dakota: KCPM, Grand Forks.

PRIME CITIES BROADCASTING INC.

112 High Ridge Ave.

Ridgefield, CT 06877

Phone: 203-431-3366

Ownership: John B. Tupper, Principal. Tupper has interest in High Mountain Broadcasting Corp., see listing, & is also principal of TV applicant KT Broadcasting Inc.

TV Stations (2):

North Dakota: KNDX, Bismarck; KXND, Minot.

PRIME TIME CHRISTIAN BROADCASTING INC.

Box 7708

Midland, TX 79708

Phone: 915-563-0420

Fax: 915-563-1736

Officers:

Albert O. Cooper, Chmn.

J. D. Crawford, V.P.

Tommie J. Cooper, Secy.-Treas.

Branch Offices:

Lubbock, TX 79704

Phone: 806-747-4997

2606 S. Main

Roswell, NM 88201

Phone: 505-622-5778

88 East C.R. 112

Snyder, TX 79549

Phone: 915-573-9417

Ownership: Non-profit corp.

Represented (legal): Cohn & Marks.

TV Stations (5):

New Mexico: KRPV, Roswell; KRPV-DT, Roswell.

Texas: KPTF, Farwell; KPTB, Lubbock; KPTB-DT, Lubbock; KMLM, Odessa; KMLM-DT, Odessa; KPCB-DT, Snyder; KPCB, Snyder-Abilene.

Other Holdings:

LPTV, see listing.

TV Translators.

PURI FAMILY LP

Box 5726

Rockford, IL 61125-0726

Phone: 815-229-3600

Ownership: Harish Puri, 98% equity, 100% voting; Nicole Puri, 1% equity; Paul Puri, 1% equity.

TV Stations (1):

Wisconsin: WHPN-DT, Janesville; WHPN-TV, Janesville.

QUINCY BROADCASTING CO.

Box 80

513 Hampshire St.

Quincy, IL 62306

Phone: 217-228-6600

Fax: 217-228-6670

Officers:

Thomas A. Oakley, Pres. & Chief Exec. Officer
Leo Henning, V.P.

Ownership: Quincy Newspapers Inc.

Represented (legal): Wilkinson, Barker, Knauer & Quinn.

TV Stations (11):

Illinois: WGEM-DT, Quincy; WGEM-TV, Quincy, IL-Hannibal, MO; WREX-OT, Rockford; WREX-TV, Rockford.

Indiana: WSJV-DT, Elkhart; WSJV, Elkhart-South Bend.

Iowa: KTIV, Sioux City; KTVI-OT, Sioux City.

Minnesota: KTTC, Rochester; KTTC-DT, Rochester.

West Virginia: WVVA, Bluefield; WVVA-DT, Bluefield.

Wisconsin: WYOW, Eagle River; WYOW-DT, Eagle River; WQOW-TV, Eau Claire; WXOW-DT, La Crosse; WXOW-TV, La Crosse; WKOW-DT, Madison; WKOW-TV, Madison; WAOW-DT, Wausau; WAOW-TV, Wausau.

Newspapers:

Illinois: Quincy Herald-Whig.

New Jersey: New Jersey Herald (Newton).

Other Holdings:

Holds option to purchase KXLT-TV Rochester, MN.

Radio.

QUORUM BROADCAST HOLDINGS INC.

18 Newbury St.

Boston, MA 02116

Phones: 617-369-7755; 617-859-2959

Fax: 617-859-7205

Officers:

J. Daniel Sullivan, Pres. & Chief Exec. Officer
David Pulido, Exec. V.P.

Pat Bratton, Chief Financial Officer

Ownership: ABRY Broadcast Partners III LP; J. Daniel Sullivan. ABRY ownership: Royce Yudkoff. Through ABRY, Yudkoff has interest in NexStar Broadcasting Group LLC & Sullivan Broadcasting Co., see listings.

Represented (legal): Arter & Hadden; Kirkland & Ellis.

TV Stations (10):

Illinois: WQRF-TV, Rockford.

Indiana: WTVW, Evansville; WTVW-DT, Evansville; WFFT-DT, Fort Wayne; WFFT-TV, Fort Wayne.

Louisiana: KARD-DT, West Monroe; KARD, West Monroe-Monroe.

Maryland: WHAG-DT, Hagerstown; WHAG-TV, Hagerstown.

Missouri: KDEB-DT, Springfield; KDEB-TV, Springfield.

Montana: KSVI, Billings; KSVI-DT, Billings.

New York: WFXV, Utica; WFXV-DT, Utica.

Texas: KAMR-DT, Amarillo; KAMR-TV, Amarillo; KLBK-DT, Lubbock; KLBK-TV, Lubbock.

Other Holdings:

LPTV, see listing.

RADIO PERRY INC.

Box 980

Perry, GA 31069

Phone: 912-987-2980

Officers:

Lowell L. Register, Pres.

Janice J. Register, Secy.-Treas.

Ownership: Lowell L. Register.

Represented (legal): Brown, Nietert & Kaufman, Chartered.

TV Stations (1):

Georgia: WPGA-DT, Perry; WPGA-TV, Perry-Macon.

Other Holdings:

Radio.

RAMAR COMMUNICATIONS II LTD.

Box 3757

Lubbock, TX 79452

Phone: 806-745-3434

Fax: 806-748-1949

Officers:

Troy Ray Moran, Pres.

Brad Moran, V.P.

Mary Moran, Secy.-Treas.

Branch Office:

Roswell, NM 88201

Phone: 505-622-0290

Ownership: Ray Moran, 51%; Brad Moran, 49%.

Represented (legal): Leventhal, Senter & Lerman PLLC.

TV Stations (4):

Colorado: KTLI-TV, Durango.

New Mexico: KTEL-TV, Carlsbad; KHFT, Hobbs.

Texas: KJTV-DT, Lubbock; KJTV-TV, Lubbock.

Other Holdings:

LPTV, see listing.

TV Translators, radio.

RANCHO PALOS VERDE BROADCASTERS INC.

No. 204

15304 Sunset Blvd.

Pacific Palisades, CA 90272

Phone: 310-454-8673

Fax: 310-454-4983

Officers:

Paul A. Zevnik, Pres.

Ownership: Paul A. Zevnik, 36.4%; Terence E. Crosby, 24%; Arnold Applebaum, 24%; Jim Devaney & Susan Devaney, 15.6% jointly.

Represented (legal): Thompson, Hine & Flory.

TV Stations (1):

California: KXLA, Rancho Palos Verdes; KXLA-DT, Rancho Palos Verdes.

R. & F. BROADCASTING

Box 1833

Cermica Annex

Carolina, PR 00984-1833

Phone: 787-762-5500

Officers:

Rickin Sanchez Sr., Chmn., Pres. & Chief Exec. Officer

Rickin Sanchez Jr., Chief Operating Officer & V.P., Production

Blanche Vidal, Secy.-Treas.

Michelle Sanchez-Diaz, Chief Financial Officer

Ownership: Enrique A. Sanchez, Gen. Partner, 50%; Blanca Vidal de Sanchez, 50%.

Represented (legal): Tiermey & Swift.

TV Stations (1):

Puerto Rico: WRFB, Carolina; WRFB-DT, Carolina.

RAPID BROADCASTING CO.

Box 9549

2424 S. Plaza Dr.

Rapid City, SD 57709

Phone: 605-355-0024

Fax: 605-355-9274

Officers:

Gilbert D. Moyle, Pres.

James F. Simpson, Chief Exec. Officer

Gilbert D. Moyle III, V.P.

Clark D. Moyle, Secy.-Treas.

Steve Mentele, Chief Financial Officer

Ownership: W. R. Barbour, 25%; Charles H. Lien, 25%; Gilbert D. Moyle, 16.7%; Gilbert D. Moyle III, 16.7%; Clark D. Moyle, 16.6%.

Represented (legal): Cole, Raywid & Braverman LLP.

TV Stations (1):

South Dakota: KAUN, Sioux Falls; KAUN-DT, Sioux Falls.

Other Holdings:

LPTV, see listing.

RAYCOM MEDIA INC.

RSA Tower, Suite 710

201 Monroe St.

Montgomery, AL 36104

Phone: 334-206-1400

Officers:

John E. Hayes, Pres.

William C. Zortman, Secy.

Ownership: John E. Hayes & William C. Zortman, 50%, voting stock; John E. Hayes, 17.5%; William C. Zortman, 13%; qualified company employees, none with more than 5% equity.

Represented (legal): Covington & Burling.

TV Stations (35):

Alabama: WAFF-DT, Huntsville; WAFF, Huntsville-Decatur.

Arizona: KOLD-DT, Tucson; KOLD-TV, Tucson.

Colorado: KXRM-DT, Colorado Springs; KXRM-TV, Colorado Springs.

Florida: WFLX, West Palm Beach; WFLX-DT, West Palm Beach.

Georgia: WTVM, Columbus; WTVM-DT, Columbus; WTOG-DT, Savannah; WTDC-TV, Savannah.

Hawaii: KHBC-DT, Hilo; KHBC-TV, Hilo; KFVE, Honolulu; KFVE-DT, Honolulu; KHNL, Honolulu; KHNL-DT, Honolulu; KOGG, Wailuku; KOGG-DT, Wailuku.

Iowa: KTVO, Ottumwa, IA-Kirksville, MO; KWWL-DT, Waterloo; KWWL, Waterloo-Cedar Rapids.

Louisiana: WAFB, Baton Rouge; WAFB-DT, Baton Rouge; KSLA-DT, Shreveport; KSLA-TV, Shreveport.

Michigan: WTOM-DT, Cheboygan; WTOM-TV, Cheboygan; WLUC-DT, Marquette; WLUC-TV, Marquette; WPBN-DT, Traverse City; WPBN-TV, Traverse City-Cadillac.

Mississippi: WDAM-DT, Laurel; WDAM-TV, Laurel-Hattiesburg.

Missouri: KFVS-DT, Cape Girardeau; KFVS-TV, Cape Girardeau; KTVO-DT, Kirksville.

New Mexico: KASA-DT, Santa Fe; KASA-TV, Santa Fe-Albuquerque.

New York: WSTM-DT, Syracuse; WSTM-TV, Syracuse.

North Carolina: WECT, Wilmington; WECT-DT, Wilmington.

Ohio: WXIX-DT, Cincinnati, OH-Newport, KY; WXIX-TV, Cincinnati, OH-Newport, KY; WUAB-DT, Lorain; WUAB, Lorain-Cleveland; WOIO-DT, Shaker Heights; WOIO, Shaker Heights-Cleveland; WNWQ-DT, Toledo; WNWQ-TV, Toledo.

South Carolina: WACH, Columbia; WACH-DT, Columbia.

South Dakota: KABY-DT, Aberdeen; KABY-TV, Aberdeen; KPRY-DT, Pierre (CP); KPRY-TV, Pierre; KSFY-DT, Sioux Falls; KSFY-TV, Sioux Falls.

Tennessee: WTNZ, Knoxville; WTNZ-DT, Knoxville; WMC-DT, Memphis; WMC-TV, Memphis.

Virginia: WTVR-DT, Richmond; WTVR-TV, Richmond-Petersburg.

Puerto Rico: WLII-DT, Caguas; WLII, Caguas-San Juan; WSUR-DT, Ponce; WSUR-TV, Ponce.

Other Holdings:

LPTV, see listing.

TV Translators, radio.

Other Holdings:

LPTV, see listing.

TV Translators, radio.

Other Holdings:

LPTV, see listing.

TV Translators, radio.

Other Holdings:

LPTV, see listing.

TV Translators, radio.

DANA CHRISTIAN RAYMANT

943 Lincoln Rd.

Grosse Pointe, MI 48230

Phone: 313-438-3493

TV Stations (1):

Texas: KVCT, Victoria; KVCT-DT, Victoria.

READING BROADCASTING INC.

1729 N. 11th St.

Reading, PA 19604
 Phone: 610-921-9181
 Fax: 610-921-9139
 Officers:
 Mike Parker, Pres.
 Frank McCracken, Exec. Sr. V.P.
 George Mattmiller, Secy.
 Ownership: Robert A. Denby, 4.75%; Henry N. Auranđ & Helen K. Auranđ, 3.85% jointly; Irvin Cohen, 2.88%; Michael Parker, Jack Linton & Nancy A. Linton, 0.82% jointly; Partel Inc., 29.69%; STV Reading Inc., 4.22%; 34 others with less than 5% each.
 Represented (legal): Fleischman & Walsh LLP.
 TV Stations (1):
 Pennsylvania: WTVE, Reading; WTVE-DT, Reading.

RED LION TELEVISION INC.

Box 88
 Windsor Rd.
 Red Lion, PA 17356
 Phone: 717-246-1681
 Fax: 717-244-9316
 Officers:
 John H. Norris, Chmn., Pres. & Chief Exec. Officer
 John E. Stockstill, Chief Operating Officer
 Clyde H. Campbell, Chief Financial Officer
 Ownership: John H. Norris, 77.5%; Dorothy C. Norris, 22.5%.
 TV Stations (1):
 Pennsylvania: WGCB-DT, Red Lion; WGCB-TV, Red Lion-Lancaster.
 Other Holdings:
 Radio.
 Program source: Keystone Inspirational Network.

RED RIVER BROADCAST CORP.

3600 S. Westport Ave.
 Sioux Falls, SD 57116
 Phone: 605-361-5555
 Officers:
 Myron Kunin, Chief Exec. Officer
 Ro Grignon, Pres.
 Kathy Lau, V.P.
 Ownership: Curtis Squire Inc. CSI ownership: Curtis Squire, 90%; Ro Grignon, 10%. Grignon & Squire also own KQDS Acquisition Corp., see listing.
 Represented (legal): Crowell & Moring; Phillips, Gross & Aaron (Minneapolis).
 TV Stations (6):
 Minnesota: KBRR, Thief River Falls. KBRR-DT, Thief River Falls.
 North Dakota: KVRN-DT, Fargo; KVRN, Fargo, ND-Moorhead, MN; KJRR, Jamestown; KJRR-DT, Jamestown; KNRR, Pembina; KNRR-DT, Pembina.
 South Dakota: KDLV-DT, Mitchell; KDLV-TV, Mitchell-Sioux Falls; KDLT-DT, Sioux Falls; KDLT-TV, Sioux Falls.
 Other Holdings:
 LPTV, see listing.

JOHN H. REES

Box 10
 800 Gold Creek Rd.
 Ohio City, CO 81237
 Phone: 970-641-4000
 Represented (legal): Cordon & Kelly.
 TV Stations (1):
 Colorado: KFQX, Grand Junction; KFQX-DT, Grand Junction.

REITEN TELEVISION

3425 S. Broadway
 Minot, ND 58701

Officers:
 David M. Reiten, Chmn.
 Tim Reiten, Pres.
 Kathleen Huuby, Secy.-Treas.
 Ownership: Chester Reiten & family.
 Represented (legal): Shaw Pittman.
 TV Stations (6):
 North Dakota: KXMB-DT, Bismarck; KXMB-TV, Bismarck; KXMA-DT, Dickinson; KXMA-TV, Dickinson; KXMC-DT, Minot; KXMC-TV, Minot; KXMD-DT, Williston; KXMD-TV, Williston.
 Other Holdings:
 Radio.

RKM MEDIA INC.

137 Spyglass Lane
 Fayetteville, NY 13066
 Phone: 315-637-5500
 Ownership: Ronald W. Philips, Pres.
 TV Stations (1):
 New York: WNYS-DT, Syracuse; WNYS-TV, Syracuse.

ROBERTS BROADCASTING CO.

Suite 300
 1408 N. Kingshighway Blvd.
 St. Louis, MO 63113
 Phones: 314-367-0090; 314-367-4600
 Fax: 314-367-0174
 Officers:
 Michael V. Roberts, Chmn., Chief Exec. Officer & Secy.-Treas.
 Steven C. Roberts, Pres. & Chief Operating Officer
 Victor Roberts, Chief Financial Officer
 Ownership: Steven C. Roberts. USA Broadcasting Inc., non-voting stock interest.
 TV Stations (2):
 Colorado: KTVJ, Boulder; KTVJ-DT, Boulder.
 Missouri: WHSL, St. Louis, MO-East St. Louis, IL; WHSL-DT, St. Louis, MO-East St. Louis, IL.

ROCKFLEET BROADCASTING II INC.

885 3rd Ave., 34th Floor
 New York, NY 10022
 Officers:
 R. Joseph Fuchs, Pres.
 Jeffrey A. Smith, Exec. V.P. & Dir.
 Bruce M. Schnelwar, Sr. V.P.
 David A. Persing, Sr. V.P. & Secy.
 Howard Konos, V.P., Treas. & Asst. Secy.
 John W. Adams, Dir.
 Ownership: Randall D. Smith, 90%; R. Joseph Fuchs, 10%.
 Represented (legal): Wiley, Rein & Fielding.
 TV Stations (2):
 Michigan: WFOX-DT, Cadillac; WFOX-TV, Cadillac; WFXV, Vanderbilt; WFXV-DT, Vanderbilt.

R.S. COMMUNICATIONS LTD. PARTNERSHIP

2535 Success Dr.
 Odessa, FL 33556
 Ownership: Speer Communications Inc., gen. partner, 1%; RMS LP, ltd. partner, 99%. SCL ownership: Roy M. Speer, gen. partner.
 Represented (legal): Skadden, Arps, Slate, Meagher & Flom LLP.
 TV Stations (1):
 Arkansas: KWBM, Harrison.

SAGA COMMUNICATIONS INC.

73 Kercheval Ave.
 Grosse Pointe Farms, MI 48236
 Phone: 313-886-7070
 Fax: 313-886-7150

Officers:
 Edward K. Christian, Chmn., Pres. & Chief Exec. Officer
 Steven J. Goldstein, Exec. V.P., Programming
 Warren Lada, Sr. V.P., Operations
 Marcia K. Lobaito, V.P. & Secy.
 Samuel D. Bush, V.P., Treas. & Chief Financial Officer
 Ownership: Publicly held. Edward K. Christian, controlling interest.
 Represented (legal): Smithwick & Belendiuk PC.
 TV Stations (3):
 Kansas: KGAM-DT, Pittsburg; KOAM-TV, Pittsburg, KS-Joplin, MO.
 Mississippi: WXVT, Greenville; WXVT-DT, Greenville.
 Texas: KAVU-DT, Victoria; KAVU-TV, Victoria.
 Other Holdings:
 LPTV, see listing.
 Radio.

SAGE BROADCASTING CORP.

406 S. Irving St.
 San Angelo, TX 76903
 Phones: 915-655-6006; 915-673-2345
 Fax: 915-655-8461
 Officers:
 Timothy Brown, Chmn. & Chief Exec. Officer
 Bill Carter, Pres. & Gen. Mgr.
 Blake Hawk, V.P. & Secy.-Treas.
 Branch Offices:
 San Angelo, TX 76903
 Phone: 915-655-6006
 Fax: 915-655-8416

5189 Texas Ave.
 Abilene, TX 79606
 Phone: 915-793-1515
 Fax: 915-698-8422
 Ownership: Suzanne S. Brown, 48%; Sherry S. Hawk, 48%; Anne-Marie Altemir-Carter, 3%.
 Represented (legal): Cohn & Marks.
 TV Stations (1):
 Texas: KIDY, San Angelo; KIDY-DT, San Angelo.
 Other Holdings:
 LPTV, see listing.
 Radio.

SAINTE PARTNERS II LP

Box 4159
 Modesto, CA 95352
 Phone: 209-523-0777
 Fax: 209-523-0839
 Officer:
 Chester Smith, Chief Exec. Officer
 Ownership: C & N Broadcasting Division Inc.; Sainte Network Corp., Gen. Partner, 1%; Marie E. Christofferson, Trustee, 11%; Bernard Hennings Estate, 7%; Albert J. Chance, 5.5%; J. Wilmar Jensen, 5.5%; Lena Merle Smith Estate, 5%; Truda P. Davis, 4%; Ailene M. Cross, 2.33%; Marlene A. Reed, Trustee, 2.33%; Sharon D. Sepulveda, 0.5%. SNC ownership: Chester Smith & Naomi L. Smith, 100% jointly.
 Represented (legal): Fletcher, Heald & Hildreth PLC.
 TV Stations (3):
 California: KBVU, Eureka; KBVU-DT, Eureka; KNSO-DT, Merced; KNSO, Merced-Fresno; KCVU, Paradise; KCVU-DT, Paradise.
 Other Holdings:
 LPTV, see listing.

SANGER TELECASTERS INC.

706 W. Hemdon Ave.
 Fresno, CA 93650-5957
 Phone: 209-435-5900
 Fax: 209-435-1448
 Officers:
 Diane D. Dostinich, Pres.

Brađ J. Nilmeier, V.P.
 Lisa J. Nilmeier, Secy.-Treas.
 Ownership: Diane D. Dostinich.
 Represented (legal): Cohn & Marks.
 TV Stations (1):
 California: KFRE-DT, Sanger; KFRE-TV, Sanger-Fresno.

SCANLAN COMMUNICATIONS INC.

201 E. Front St.
 Traverse City, MI 49684
 Phone: 616-946-2900
 Officers:
 Thomas Scanlan, Pres. & Gen. Sales Mgr.
 Todd Ruonavaara, V.P. & Chief Operating Officer
 Ownership: Thomas Scanlan.
 Represented (legal): Latham & Watkins.
 TV Stations (3):
 Michigan: WBKP, Calumet; WBKP-DT, Calumet; WBUP, Ishpeming; WGTQ, Sault Ste. Marie; WGTQ-DT, Sault Ste. Marie; WGTU, Traverse City; WGTU-DT, Traverse City.

CARL SCARLATA JR.

3122 E. Colonial Dr.
 Orlando, FL 32803
 Phone: 407-894-7814
 TV Stations (1):
 Florida: WFGX, Fort Walton Beach, FL-Mobile, AL; WFGX-DT, Fort Walton Beach, FL-Mobile, AL.

SCHURZ COMMUNICATIONS INC.

225 W. Colfax Ave.
 South Bend, IN 46626
 Phone: 219-287-1001
 Fax: 219-287-2257
 Officers:
 Franklin D. Schurz Jr., Pres.
 James M. Schurz, Sr. V.P., Newspapers
 James D. Freeman, Sr. V.P., Bcstg.
 Todd F. Schurz, V.P., Technology & Business Development
 Mary Schurz, V.P. & Secy.
 Scott C. Schurz, V.P.
 David C. Ray, V.P.
 Gary N. Hoipkemier, Chief Financial Officer
 Ownership: Schurz Investment Partnership, 75.17%; others, 24.83%.
 Represented (legal): Hogan & Hartson LLP; Bryan Cave LLP.
 TV Stations (4):
 Georgia: WAGT, Augusta; WAGT-DT, Augusta.
 Indiana: WSBT-DT, South Bend; WSBT-TV, South Bend.
 Missouri: KYTV, Springfield; KYTV-DT, Springfield.
 Virginia: WDBJ, Roanoke; WDBJ-DT, Roanoke.
 Newspapers:
 California: Imperial Valley Press (El Centro).
 Indiana: Bedford Times-Mail, Bloomington Herald Times, South Bend Tribune, Martinsville Reporter.
 Kentucky: Danville Advocate-Messenger; The Jessamine Journal.
 Maryland: Hagerstown Herald, Hagerstown Mail.
 Pennsylvania: Somerset Daily American.
 Other Holdings:
 Cable, see listing.
 Radio.

E. W. SCRIPPS CO.

28th Floor
 312 Walnut St.
 Cincinnati, OH 45202
 Phone: 513-977-3000
 Fax: 513-997-3768; 513-997-3721
 Officers:
 William R. Burleigh, Chmn. & Chief Exec. Officer
 Ken Lowe, Pres. & Chief Operating Officer

TV Station Owners

Richard A. Boehne, Exec. V.P.
Frank Gardner, Sr. V.P., Interactive Media
James Hart, Sr. V.P., TV Station Group
Craig Standen, Sr. V.P., Corporate Development
Daniel J. Castellini, Sr. V.P., Finance & Administration

Alan M. Horton, Sr. V.P., Newspapers
Gregory L. Ebel, V.P., Human Resources
John Lansing, V.P., Broadcast Television
Timothy Stautberg, V.P., Investor Relations
J. Robert Routt, V.P. & Controller
M. Denise Kuprionis, Secy.
E. John Wolfzorn, Treas.

Ownership: Publicly held.

Represented (legal): Baker & Hostetler.

TV Stations (10):
Arizona: KNXV-DT, Phoenix; KNXV-TV, Phoenix.
Florida: WFTS-DT, Tampa; WFTS-TV, Tampa-St. Petersburg; WPTV, West Palm Beach; WPTV-DT, West Palm Beach.

Kansas: KMCI, Lawrence; KMCI-DT, Lawrence.
Maryland: WMAR-DT, Baltimore; WMAR-TV, Baltimore.

Michigan: WXYZ-DT, Detroit; WXYZ-TV, Detroit.

Missouri: KSHB-DT, Kansas City; KSHB-TV, Kansas City.

Ohio: WCPO-DT, Cincinnati; WCPO-TV, Cincinnati; WEWS-DT, Cleveland; WEWS-TV, Cleveland.

Oklahoma: KJRH, Tulsa; KJRH-DT, Tulsa.

Newspapers:

Alabama: Birmingham Post-Herald.

California: Redding Record Searchlight, Ventura Star Newspapers.

Colorado: Boulder Daily Camera, Denver Rocky Mountain News.

Florida: Fort Pierce Tribune, Naples Daily News, The Stuart News, Vero Beach Press-Journal.

Indiana: Evansville Courier-Press.

Kentucky: The Kentucky Post.

New Mexico: The Albuquerque Tribune.

Ohio: The Cincinnati Post.

South Carolina: Anderson Independent Mail.

Tennessee: The Commercial Appeal (Memphis), The Knoxville News Sentinel.

Texas: Abilene Reporter News, Corpus Christi Caller-Times, Standard Times (San Angelo), Times Record News (Wichita Falls).

Washington: Bremerton Sun.

Other Holdings:

LPTV, see listing.

Production: Scripps Productions, producer of cable programs.

Cable Network: Do It Yourself Network, Fine Living Network, The Home & Garden Television Network, TV Food Network (majority interest).

Features syndicator: United Media, licensor & syndicator of news features & comics.

SEAL ROCK BROADCASTERS LLC

Suite 300
351 Elliott Ave. W
Seattle, WA 98119-4150
Phone: 206-285-2295
Ownership: Lance W. Anderson, 50%; George V. Kriste, 50%.

TV Stations (1):

California: KCBA-DT, Salinas; KCBA, Salinas-Monterey.

SEAWAY HOLDINGS INC.

885 Third Ave., 34th Floor
New York, NY 10022
Phone: 212-888-5500
Officers:
Jeffrey A. Smith, Pres.
Bruce M. Schnelwar, Sr. V.P.
David A. Pershing, Sr. V.P. & Secy.
Kevin J. DeLuise, V.P., Treas. & Asst. Secy.
Ownership: Smith Management Co., 84.2%; R. Joseph Fuchs, 10%; John Swain Jr., 5%. SMC

ownership: Pengo Industries. PI ownership: Pengo LLC, controlling interest. PLLC ownership: John W. Adams, managing member, 3.84% equity; Randall D. Smith, 50.77% equity; Kathryn Landek Trust, Randall D. Smith, Trustee, 13.13% equity.

Represented (legal): Sidley & Austin.

TV Stations (2):

Maine: WVII-DT, Bangor; WVII-TV, Bangor.

Wisconsin: WJFW-DT, Rhinelander; WJFW-TV, Rhinelander-Wausau.

Other Holdings:

Radio.

SECOND GENERATION OF IOWA LTD.

Suite 101
3451 Bonita Bay Blvd.
Bonita Springs, FL 34134
Phone: 941-498-4600
Officers:
Thomas J. Embrescia, Chmn. & Chief Exec. Officer
Jonathan Pinch, Pres.
Larry Blum, Chief Operating Officer
Ownership: Thomas J. Embrescia, 33.33%; Jonathan Pinch, 33.33%; Larry Blum, 33.33%.
TV Stations (1):
Iowa: KFXA, Cedar Rapids; KFXA-DT, Cedar Rapids.

DENNIS R. SELENKA

4529 Hickory Heights
Oshkosh, WI 54904
Phone: 920-589-2511
Officer:
Marvin Davis, Mgr.
Represented (legal): Rosenman & Colin LLP.
TV Stations (1):
Wisconsin: WBJ, Crandon.

SHIVELY COMMUNICATIONS

Box 749
North Platte, NE 69101
Phone: 308-532-2222
Fax: 308-532-9579
Officers:
Ulysses A. Carlini, V.P. & General Mgr.
M. L. Doyle, Secy.
Peggy Borchard, Chief Financial Officer
Ownership: Richard F. Shively, 90%; Ulysses A. Carlini, 10%.
TV Stations (2):
Nebraska: KHAS-DT, Hastings; KHAS-TV, Hastings; KNOP-DT, North Platte; KNOP-TV, North Platte.

SHOCKLEY COMMUNICATIONS CORP.

5727 Tokay Blvd.
Madison, WI 53719-1289
Phone: 608-288-3040
Fax: 608-288-3050
Officers:
Terry K. Shockley, Pres. & Treas.
Sandra K. Shockley, V.P. & Secy.
Terry Kelly, V.P., Television
David Robbins, Chief Financial Officer
Ownership: Terry K. Shockley, 15%; Sandra K. Shockley, 15%; others 60% jointly.
Represented (legal): Rosenman & Colin LLP.
TV Stations (1):
Minnesota: KXLT-DT, Rochester; KXLT-TV, Rochester.
Other Holdings:
Radio.

SHOP AT HOME INC.

5388 Hickory Hollow Pkwy.

Antioch, TN 37013

Phone: 615-263-8000

Fax: 615-263-8910

Officers:

J. D. Clinton, Chmn.

Arthur Tek, Chief Financial Officer

Dawn Woods, Treas.

Ownership: J. D. Clinton, 32.5%; Joseph I. Overholt, 5%; A. E. Jolley, 4.9%; Kent E. Lillie, 0.1%; SAH Holdings LP, 55.3%.

Represented (legal): Wyatt, Tarrant & Combs.

TV Stations (5):

California: KCNS, San Francisco; KCNS-DT, San Francisco.

Connecticut: WSAH, Bridgeport; WSAH-DT, Bridgeport.

Massachusetts: WMFP, Lawrence; WMFD-DT, Lawrence.

North Carolina: WRAY-DT, Wilson; WRAY-TV, Wilson.

Ohio: WOAC, Canton; WOAC-DT, Canton.

SIERRA BROADCASTING CO.

1500 Foremaster Lane
Las Vegas, NV 89101
Phone: 702-642-3333
Fax: 702-657-3423
Officers:
James E. Rogers, Pres.
Barbara Clark, Secy.
Scott Mattox, Chief Financial Officer

Branch Office:

Reno, NV 89502

Phone: 702-322-4444

Ownership: Sunbelt Broadcasting Co.

Represented (legal): James E. Rogers.

TV Stations (2):

Nevada: KWNV, Winnemucca; KWNV-DT, Winnemucca.

SIETE GRANDE TELEVISION INC.

Box 7967
Jupiter, FL 33468-7967
Phones: 407-575-2418; 212-986-1116
Officers:
Jerry B. Hartman, Pres. & Treas.
Esther M. Hartman, V.P. & Secy.
Ownership: Hartman, Jerry and Esther, 55% jointly; Herbert Hartman, 15%; Eileen Hartman, 15%; Deborah Hartman, 15%.
Represented (legal): Wolf, Block, Schor & Solis-Cohen LLP.
TV Stations (1):
Puerto Rico: WSTE, Ponce; WSTE-DT, Ponce.

SINCLAIR BROADCAST GROUP INC.

10706 Beaver Dam Rd.
Cockeysville, MD 21030
Phone: 410-568-1500
Fax: 410-568-1533
Officers:
David D. Smith, Chmn., Pres. & Chief Exec. Officer
David B. Amy, Exec. V.P. & Chief Financial Officer
J. Duncan Smith, V.P. & Secy.
Frederick G. Smith, Asst. Secy.
Ownership: David D. Smith, 24.58%; Robert E. Smith, 24.31%; Frederick G. Smith, 22.61%; Duncan J. Smith, Principals, 22.51%.
Represented (legal): Shaw Pittman.
TV Stations (37):
Alabama: WTTO, Birmingham; WTTO-DT, Birmingham.
California: KOVR-DT, Stockton; KOVR, Stockton-Sacramento.
Florida: WEAR-DT, Pensacola; WEAR-TV, Pensacola, FL-Mobile, AL: WTWC-DT, Tallahassee; WTWC-TV, Tallahassee.

Illinois: WYZZ-DT, Bloomington; WYZZ-TV, Bloomington-Normal-Peoria; WICD, Champaign; WICD-DT, Champaign; WICS, Springfield; WICS-DT, Springfield.

Indiana: WTTV-DT, Bloomington; WTTV, Bloomington-Indianapolis; WTTK, Kokomo; WTTK-DT, Kokomo (CP).

Iowa: KGAN-DT, Cedar Rapids; KGAN, Cedar Rapids-Waterloo; KDMS-DT, Des Moines; KDMS-TV, Des Moines.

Kentucky: WDKY-DT, Danville; WDKY-TV, Danville-Lexington.

Maine: WGME-DT, Portland; WGME-TV, Portland.

Maryland: WBFF, Baltimore; WBFF-DT, Baltimore.

Massachusetts: WGGB-DT, Springfield; WGGB-TV, Springfield-Holyoke.

Michigan: WSMH, Flint; WSMH-DT, Flint.

Minnesota: KMWB-DT, Minneapolis; KMWB, Minneapolis-St. Paul.

Missouri: KBSI, Cape Girardeau; KBSI-DT, Cape Girardeau; KSMO-DT, Kansas City; KSMO-TV, Kansas City; KDNL-DT, St. Louis; KDNL-TV, St. Louis.

Nevada: KFBT, Las Vegas; KFBT-DT, Las Vegas; KVWB, Las Vegas; KVWB-DT, Las Vegas.

New York: WSYT, Syracuse; WSYT-DT, Syracuse.

North Carolina: WLOS-DT, Asheville; WLFL, Raleigh; WLFL-DT, Raleigh (CP).

Ohio: WSTR-DT, Cincinnati; WSTR-TV, Cincinnati; WSYX, Columbus; WSYX-DT, Columbus; WKEF, Dayton; WKEF-DT, Dayton (CP).

Oklahoma: KOCB, Oklahoma City; KOCB-DT, Oklahoma City.

Pennsylvania: WPGH-DT, Pittsburgh; WPGH-TV, Pittsburgh.

South Carolina: WMMP, Charleston; WMMP-DT, Charleston; WLOS, Greenville-Spartanburg, SC & Asheville, NC.

Tennessee: WEMT, Greeneville; WEMT-DT, Greeneville.

Texas: KETK-DT, Jacksonville; KETK-TV, Jacksonville-Tyler-Longview; KABB, San Antonio; KABB-DT, San Antonio.

Virginia: WTVZ, Norfolk; WTVZ-DT, Norfolk.

West Virginia: WCHS-DT, Charleston; WCHS-TV, Charleston.

Wisconsin: WCGV-DT, Milwaukee; WCGV-TV, Milwaukee.

Other Holdings:

LPTV, see listing.

SJL COMMUNICATIONS LP

633 Picacho Lane
Montecito, CA 93108
Phone: 805-969-9278
Fax: 805-969-2399
Officers:
George D. Lilly, Pres. & Chief Exec. Officer
Richard B. Armfield Jr., V.P.
Robert D. McCurdy, V.P. & Treas.
Pamela Davis Heilman, Secy.
Branch Office:
Suite 300
Billings, MT 59101
Phone: 406-256-0705
Fax: 406-252-9144
Ownership: George D. Lilly 1997 Business Trust, 80.9%; Richard B. Armfield, 10.79%; Robert D. McCurdy, 6.74%; Sandra G. Benton, 1.57%.
Represented (legal): Latham & Watkins.
TV Stations (6):
California: KSBY, San Luis Obispo; KSBY-DT, San Luis Obispo.
New York: WBNG-DT, Binghamton; WBNG-TV, Binghamton.

Pennsylvania: WTAJ-DT, Altoona; WTAJ-TV, Altoona; WICU-DT, Erie; WICU-TV, Erie; WLYH-DT, Lancaster; WLYH-TV, Lancaster-Lebanon.

West Virginia: WOWK-DT, Huntington; WOWK-TV, Huntington-Charleston.

SMITH BROADCASTING GROUP INC.

720 2nd Ave. S
St. Petersburg, FL 33701
Phone: 727-821-7900
Fax: 727-821-8092
Officers:
Robert N. Smith, Pres. & Treas.
David A. Fitz, Exec. V.P.
Margaret Williams, V.P., Finance
Branch Office:

Santa Barbara, CA 93101
Ownership: Robert N. Smith, 51.8%; Jennifer Smith, 17%; Michael Smith, 17%.
Represented (legal): Hogan & Hartson LLP.
TV Stations (4):
California: 71% of KEYT-DT, Santa Barbara; 71% of KEYT-TV, Santa Barbara.
Nevada: KOLD-DT, Reno; KOLD-TV, Reno.
Rhode Island: WPRI-DT, Providence; WPRI-TV, Providence.
Vermont: WFFF-DT, Burlington; WFFF-TV, Burlington.

SMITH TELEVISION OF NEW YORK INC.

720 2nd Ave. S
St. Petersburg, FL 33701-4006
Phone: 727-821-7900
Fax: 727-821-8092
Ownership: Smith Television Investment Co., 84.7% voting; 60.21% assets; Michael Smith, less than 1% voting & assets; Jennifer Smith's Living Trust, Robert N. Smith, Trustee; less than 1% voting and assets. STIC ownership: Robert N. Smith, 52%; Michael Smith, 11.5%; Jennifer Smith's Living Trust, Robert N. Smith, Trustee, 10.5%.

TV Stations (5):
Alaska: KIMO, Anchorage; KIMO-DT, Anchorage; KATN, Fairbanks; KATN-DT, Fairbanks; KJUD, Juneau; KJUD-DT, Juneau.
New York: 91% of WETM-DT, Elmira; 91% of WETM-TV, Elmira-Coming; 91% of WKTV, Utica; 91% of WKTV-DT, Utica.
Other Holdings:
LPTV, see listing.

WILLIAM M. SMITH

9279 Dutch Hill Rd.
West Valley, NY 14171
Phone: 919-467-4197
TV Stations (1):
Iowa: KWWF, Waterloo.

SON BROADCASTING INC.

Box 4338
Albuquerque, NM 87196
Phone: 505-345-1991
Fax: 505-474-4998
Officers:
Belmarino R. Gonzales, Pres.
Angie Gonzales, V.P.
Marcimiliano Baca, V.P.
Ted R. Gonzales, Secy.
Vickie A. Archiveque, Treas.
Ownership: Belmarino R. Gonzalez.
Represented (legal): Dan Sosa & Charles Solomon.
TV Stations (1):
New Mexico: KCHF, Santa Fe; KCHF-DT, Santa Fe.

Other Holdings:
LPTV, see listing.
TV Translators.

SONSHINE FAMILY TV INC.

813 N. Fenwick St.
Allentown, PA 18101
Phones: 610-433-4400; 610-954-7501
Fax: 610-954-7505
Officer:
Patricia F. Huber, Pres. & Chief Exec. Officer
Ownership: Sunshine Family TV Corp. SFTVC ownership: Daniel P. Huber, Margaret M. Huber & Patricia F. Huber, 33.3% each.
Represented (legal): Blair, Joyce & Silva.
TV Stations (1):
Pennsylvania: WBPH-DT, Bethlehem; WBPH-TV, Bethlehem.

SOUTH CENTRAL COMMUNICATIONS CORP.

Box 3848
Evansville, IN 47736
Phone: 423-525-6000
Officers:
John D. Engelbrecht, Pres., Chief Exec. & Operating Officer
Robert Shirel, Chief Financial Officer
Branch Offices:
Box 40506
Nashville, TN 37204
Phone: 615-259-9393

1100 Sharps Ridge
Box 27100
Knoxville, TN 37927
Phone: 865-525-6000
Ownership: John D. Engelbrecht, 80%; John P. Engelbrecht, 17%; Bettie A. Engelbrecht, 3%.
Represented (legal): Fletcher, Heald & Hildreth PLC.
TV Stations (1):
Kentucky: WAZE-DT, Madisonville; WAZE-TV, Madisonville-Evansville.
Other Holdings:
LPTV, see listings.
Radio.

SOUTHEASTERN OHIO TELEVISION SYSTEM

629 Downard Rd.
Zanesville, OH 43701-5132
Phones: 614-453-0361; 614-452-5431
Fax: 614-452-6553
Officers:
Norma Jean Littick, Chmn.
Allan Land, Pres.
Van Vannelli, V.P.
Barbara Mitter, V.P., Programming
John C. Graham, Secy.-Treas.
Richard Ebersole, Chief Financial Officer
Ownership: Norma Jean Littick, 83%; John Graham, 17% (represents family interest).
Represented (legal): J. Richard Carr.
TV Stations (1):
Ohio: WHIZ-DT, Zanesville; WHIZ-TV, Zanesville.
Other Holdings:
Radio.

SOUTHERN BROADCAST CORP. OF SARASOTA

5725 Lawton Dr.
Sarasota, FL 34233
Phone: 941-923-8840
Fax: 941-924-3971
Officer:
J. Manuel Calvo, Pres.
Ownership: Calkins Newspapers Inc. CNI ownership: Carolyn C. Smith, Pres., 33.3%; Shirley

C. Ellis, V.P., 33.3%; Sandra C. Hardy, V.P., 33.3%. Calkins Newspapers owns & operates the Intelligencer Record in Doylestown, PA; Bucks County Courier Times in Levittown, PA; Burlington County Times in Willingboro, NJ; Beaver Times in Beaver, PA; South Dade News Leader in Homestead, FL.
Represented (legal): Leibowitz & Associates PA.
TV Stations (1):
Florida: WWSB-DT, Sarasota; WWSB, Sarasota-Bradenton-Tampa.

SOUTHERN BROADCASTING INC.

Box 2424
Meridian, MS 39302
Phone: 601-841-0255
Officers:
W. D. Spain, Pres.
K. M. Spain, Secy.-Treas.
Ownership: Walter D. Spain, 50%; Kyle M. Spain, 50%.
Represented (legal): Garver, Schubert & Barer.
TV Stations (1):
Mississippi: WKDH, Houston.

SOUTHERN TV CORP.

9661 82nd Ave. N
Seminole, FL 33777
Phone: 727-319-6100
Fax: 727-397-0785
Officers:
Dan L. Johnson, Chmn., Pres. & Chief Exec. Officer
Charles E. Robb, Chief Operating & Financial Officer
Jo Johnson, V.P.
Robert G. Keelean, Secy.-Treas.
Ownership: Robert G. Keelean, 30%; Lisa Keelean, 5%; Robert G. Keelean Jr., 5%; Mabel Reed Young, 5%; Donald Chervier, 2.5%.
Represented (legal): Irwin, Campbell & Tannenwald PC.
TV Stations (1):
Georgia: WGSA, Baxley; WGSA-DT, Baxley.

SOUTHWEST SPORTS TELEVISION LP

Suite 1065
200 Crescent Court
Dallas, TX 75201
Phone: 214-965-7982
Ownership: Thomas O. Hicks, principal interest.
See also listings for LIN Television Corp. & Sunrise Television Corp.
TV Stations (1):
Texas: KXTX-DT, Dallas-Fort Worth; KXTX-TV, Dallas-Fort Worth.

FRANK K. SPAIN

Box 3660
Fort Pierce, FL 34948-3660
Phone: 561-467-1000
Represented (legal): Garver, Schubert & Barer.
TV Stations (1):
Mississippi: WMDN, Meridian; WMDN-DT, Meridian.
Other Holdings:
WTVA Inc., see listing.

STAR BROADCASTING INC.

6126 Holly Springs
Houston, TX 77507
Phone: 713-465-6220
Ownership: Dana P. Schindler.
TV Stations (1):
Texas: KXVA, Abilene.

STATION VENTURE OPERATIONS LP

11th Floor
1299 Pennsylvania Ave. NW
Washington, DC 20004
Phone: 202-637-4545
Ownership: National Broadcasting Co., see listing, 79.62% equity, 49.9% voting rights; LIN Television Corp., see listing, 20.38% equity, 50.1% voting rights.
TV Stations (2):
California: KNSD, San Diego; KNSD-DT, San Diego.
Texas: KXAS-DT, Fort Worth-Dallas; KXAS-TV, Fort Worth-Dallas.
Other Holdings:
LPTV, see listing.

STRAIGHTLINE COMMUNICATIONS LLC

27th Floor
630 5th Ave.
New York, NY 10111
Phone: 212-841-1275
Ownership: Edward T. Karlik, 50%; Judith A. Karlik, 50%.
Represented (legal): Wiley, Rein & Fielding.
TV Stations (3):
Florida: 16.7% of WTVX-DT, Fort Pierce; 16.7% of WTVX, Fort Pierce-Stuart-Vero Beach-Palm Beach.
Massachusetts: 16.7% of WLWC-DT, New Bedford.
Rhode Island: 16.7% of WLWC, Providence, RI-New Bedford, MA.
Vermont: 16.7% of WVNY-DT, Burlington; 16.7% of WVNY, Burlington, VT-Plattsburgh, NY.

SULLIVAN BROADCASTING CO.

18 Newbury St.
Boston, MA 02116
Phone: 617-859-2959
Fax: 617-859-7205
Officers:
J. Daniel Sullivan, Pres. & Chief Exec. Officer
David Pulido, Exec. V.P., Programming & Legal Affairs Secy.
Royce Yudkoff, V.P. & Secy.
Patrick Bratton, V.P., Finance
Ownership: ABRY Broadcast Partners II LP.
Royce Yudkoff, Principal. ABRY controls Nexstar Broadcasting Group LP & Quorum Broadcast Holdings Inc., see listings.
Represented (legal): Arter & Hadden.
TV Stations (9):
New York: WUTV, Buffalo; WUTV-DT, Buffalo.
North Carolina: WXLV-DT, Winston-Salem; WXLV-TV, Winston-Salem-Greensboro-High Point.
Ohio: WRGT-DT, Dayton; WRGT-TV, Dayton.
Oklahoma: KOKH-DT, Oklahoma City; KOKH-TV, Oklahoma City.
South Carolina: WTAJ-DT, Charleston; WTAT-TV, Charleston.
Tennessee: WZTV, Nashville; WZTV-DT, Nashville.
Virginia: WRLH-DT, Richmond; WRLH-TV, Richmond.
West Virginia: WVAH-DT, Charleston; WVAH-TV, Charleston-Huntington.
Wisconsin: WMSN-DT, Madison; WMSN-TV, Madison.
Other Holdings:
TV Translators.

SUMMIT MEDIA LP

Suite B-2
5000 W. Oakey Blvd.
Las Vegas, NV 89106
Phone: 702-258-0039

TV Station Owners

Fax: 702-258-0556

Officer:

Scott Gentry, Manager

Ownership: Summit Media Inc., Gen. Partner, 15%; Bad Guys LP, 27%; William D'Connell Family Trust, 13.52%; Rafael Vega, 6.8%; Eldak Waymire, 6.8%; William George Living Trust, 6.07%; Bruce Becker, 5.4%; Cliff Findlay, 5%; Karen George, 4.05%; Ernest Becker Sr. Family Trust, 2.7%; Ernest Becker Jr. Family Trust, 2.7%; Barry Becker, 2.7%; John Laub, 2.26%.

Represented (legal): Rosenman & Colin LLP.

TV Stations (1):

Nevada: KBLR, Paradise; KBLR-DT, Paradise.

SUNBEAM TELEVISION CORP.

1401 79th St. Causeway

Miami, FL 33141

Phone: 305-751-6692

Officers:

Edmund Ansin, Pres.

Robert Leider, Chief Exec. & Operating Officer

Roger Metcalf, Chief Financial Officer

Alice Jacobs, V.P., News

Branch Office:

Fort Lauderdale, FL

Phone: 954-463-2291

Ownership: Edmund Ansin, Principal.

TV Stations (2):

Florida: WSVN-DT, Miami; WSVN, Miami-Fort Lauderdale.

Massachusetts: WHDH-DT, Boston; WHDH-TV, Boston.

SUNBELT COMMUNICATIONS CO.

1500 Foremaster Lane

Las Vegas, NV 89101

Phone: 702-657-3423

Fax: 702-399-0767

Officers:

James E. Rogers, Pres.

Rolla D. Cleaver, Exec. V.P.

Barbara Clark, Secy.

Scott Mattox, Treas.

Ownership: James E. Rogers, Trustee of the James E. Rogers Trust, 93.22%; Beverly Rogers, Trustee of the Beverly Rogers Trust, 2.54%; James E. Rogers, Trustee, 2.12%; Gene Greenburg, 2%.

Represented (legal): Gerald S. Rourke.

TV Stations (10):

Arizona: KYMA, Yuma; KYMA-DT, Yuma.

Idaho: KPVI-DT, Pocatello; KPVI, Pocatello-Blackfoot-Idaho Falls; KXTF, Twin Falls; KXTF-DT, Twin Falls.

Montana: KBBJ, Havre; KTVH, Helena; KTVH-DT, Helena; KBAO, Lewistown.

Nevada: KENV, Elko; KENV-DT, Elko; KVBC, Las Vegas; KVBC-DT, Las Vegas; KRNV, Reno; KRNV-DT, Reno; KBMO-TV, Tonopah (CP).

Wyoming: KJWY, Jackson; KJWY-DT, Jackson; KBNM, Sheridan (CP).

SUNBELT MULTIMEDIA CO.

Box 156

Rio Grande City, TX 78582

Officers:

Sam F. Vale, Pres.

Antonio Falcon, Secy.-Treas.

Ownership: Sam F. Vale, 39.5%; Antonio Falcon, 39.5%; Ronnel Oliveira, 21%.

Represented (legal): Wood, Maines & Brown Chartered.

TV Stations (1):

Texas: KTLM, Rio Grande City; KTLM-DT, Rio Grande City.

SUNBELT-SOUTH TELECOMMUNICATIONS LTD.

Box 917

Cordele, GA 31015

Phone: 912-273-0001

Fax: 912-273-8894

Officer:

William B. Goodson, Chmn. & Chief Exec. Officer

Ownership: William B. Goodson, Gen. Partner, 65%; Phillip A. Streetman, Gen. Partner, 35%.

TV Stations (1):

Georgia: WSST-DT, Cordele; WSST-TV, Cordele.

SUNBELT TELEVISION INC.

Box 6464

Victorville, CA 92392

Phone: 619-251-5888

Officers:

Margaret R. Jackson, Chmn.

Sam Frew, Chief Exec. Officer

Ownership: Margaret R. Jackson, 62%; Ray Webb, 38%.

TV Stations (1):

California: KHIZ, Barstow; KHIZ-DT, Barstow.

SUNRISE TELEVISION CORP.

Suite 1600

200 Crescent Court

Dallas, TX 75201

Phone: 214-740-7300

Officers:

Thomas O. Hicks, Chmn.

Sandy DiPasquale, Exec. V.P. & Chief Operating Officer

John Purcell, V.P.

David A. Fitz, Secy. -Treas. & Chief Financial Officer

Robert N. Smith, Dir., TV

Ownership: HM3/Smith TV Partners, Gen. Partner, 1%; Hicks Muse Tate & Furst Equity Fund III LP, Ltd. Partner, 94%; Smith Broadcasting Partners II LP, Ltd. Partner, 3.46%; others with less than 1% each. See also listings for Smith Broadcasting Group Inc., Sunrise Television Partners LP & LIN Television Corp.

Represented (legal): Shaw Pittman.

TV Stations (1):

Michigan: WEYI-DT, Saginaw; WEYI-TV, Saginaw-Flint-Bay City-Midland.

Other Holdings:

TV Translators.

SUNRISE TELEVISION PARTNERS LP

720 2nd Ave. S

St. Petersburg, FL 33701-4006

Phone: 727-821-7900

Officers:

Robert N. Smith, Chief Exec. Officer

Sandy DiPasquale, Chief Operating Officer

David A. Fitz, Chief Financial Officer

Ownership: HM3/SunrisePartners LP, Gen. Partner, 1%; Hicks, Muse Tate & Furst Equity Fund III LP, Ltd. Partner, 82.89%; Chase Equity Associates LP, Ltd. Partner, 10%; SBP II LP, Ltd. Partner, 4.1%; Smith Broadcasting Group Inc.; 4 other Ltd. partners each with less than 1% interest. See also listings for LIN Television Corp., Smith Broadcasting Group Inc. & Southwest Sports Television LP.

TV Stations (9):

North Dakota: KFYP-DT, Bismarck; KFYP-TV, Bismarck; KQCD-DT, Dickinson; KQCD-TV, Dickinson; KVLV-DT, Fargo; KVLV-TV, Fargo-Grand Forks; KMOT, Minot; KMOT-DT, Minot; KUMV-DT, Williston; KUMV-TV, Williston.

Dhio: WDTN, Dayton; WDTN-DT, Dayton; WUPW, Toledo; WUPW-DT, Toledo.

Texas: KRBC-DT, Abilene; KRBC-TV, Abilene; KACB-DT, San Angelo (CP); KACB-TV, San Angelo.

TANANA VALLEY TELEVISION CO.

Suite 2

3650 Bradock St.

Fairbanks, AK 99701

Phone: 907-452-3697

Fax: 907-456-3428

Officers:

William St. Pierre, Pres.

David Wike, V.P.

Mike Young, Secy.-Treas.

Ownership: William St. Pierre, 68%; Bill Damel, 5.2%; Gene Gardener, 4.22%; Vilma Grassi, 4.09%; Loreen Parker, 3.9%; Mike Young, 3.25%; David Wike, 2.6%; John Minder, 2.6%; Greg Wagner, 1.62%; Gary R. Wilken, 1.3%; Preston Smith, 1.3%; Tom Clark, 0.98%; Frank Eagle, 0.81%; Steven Smith, 0.13%.

Represented (legal): Shaw Pittman.

TV Stations (1):

Alaska: KFXF, Fairbanks; KFXF-DT, Fairbanks.

Other Holdings:

LPTV, see listing.

DALLAS M. TARKENTON

100 Wexford Place

Athens, GA 30606

Phone: 706-548-7813

TV Stations (1):

Mississippi: WDTL-TV, Greenville.

Radio Stations:

Georgia: WBTR-FM, Carrollton, WCOH(AM), Newnan, WMKJ-FM, Peachtree City, WEKS-FM, Zebulon.

South Carolina: WAAN-FM, Blackville.

South Dakota: KIXK-FM, Canton.

SARKES TARZIAN INC.

Box 62

Bloomington, IN 47402

Phone: 812-332-7251

Officers:

Thomas Tarzian, Chmn.

Thomas Tolar, Exec. V.P., TV

Geoffrey Vargo, Exec. V.P., Radio

Valerie Camey, Sr. V.P. & Gen. Counsel

Robert Davis, Sr. V.P., Financial & Accounting
Ownership: Thomas Tarzian, 63.3%; Mary Tarzian, Estate, 33.5%; U. of LaVerne & others, 3.2%.

Represented (legal): Leventhal, Senter & Lerman PLLC.

TV Stations (2):

Nevada: KTVN, Reno; KTVN-DT, Reno.

Tennessee: WRCB-DT, Chattanooga; WRCB-TV, Chattanooga.

Other Holdings:

Radio.

TAZEWELL BROADCASTING LLC

13600 Rivercrest Dr.

Little Rock, AR 72212

Phone: 501-217-9447

Officers:

Herbert H. Howard, Chmn.

Steven Soldingier, Pres. & Gen. Mgr.

Alpha D. Howard, Secy.

Ownership: Cumberland Educational & Family Broadcast Center, 16.67%; WinStar Communications Inc., See listing, 16.67%; George S. Flinn Jr., 16.67%; Tri-State Media Inc., 16.67%; Tazewell Broadcast Group, 16.67%; Tazewell Television Corp., 16.67%. See listing for Flinn under Flinn Broadcasting Corp.

TV Stations (1):

Tennessee: CP, Tazewell.

TELECINCO INC.

Box 43

Mayaguez, PR 00681

Phone: 787-832-1150

Officers:

Alfredo R. de Arellano, Pres. & Chief Exec. Officer

Jose A. Toro, Chief Operating Officer

Amado Martinez, Secy.-Treas.

Benjamin Torres, Chief Financial Officer

Branch Office:

Santurce, PR 00908

Phone: 787-721-4054

TV Stations (1):

Puerto Rico: WORA-TV, Mayaguez-Aguadilla.

Other Holdings:

LPTV, see listing.

TELEGRANDE S.A.

500 E. Beaumont Ave.

McAllen, TX 78501

Phone: 956-630-2222

Fax: 956-686-1237

Officer:

Eddie Gongora, V.P. & Gen. Mgr.

Ownership: Privately held.

TV Stations (1):

Texas: XHUPN, McAllen-Brownsville, TX-Matamoros, Mex.

TELEMUNDO HOLDINGS INC.

2290 W. 8th Ave.

Hialeah, FL 33010

Phone: 305-889-7004

Fax: 305-889-7950

Officers:

Roland A. Hernandez, Chmn., Pres. & Chief Exec. Officer

Oswaldo F. Torres, V.P., Secy. & Gen. Counsel

Vincent L. Sadusky, V.P., Finance

Peter J. Housman II, Treas. & Chief Financial Officer

Ownership: Station Partners LLC, 50.1%; Sony Pictures Entertainment Inc., 24.95%; Liberty Media Corp., 24.95%. SPLLC ownership: Council Tree Hispanic Broadcasters II LLC, 68%; Bastion Capital Fund LP, 32%.

TV Stations (17):

California: KVEA-DT, Carona; KVEA, Corona-Los Angeles; KWHY-DT, Los Angeles; KWHY-TV, Los Angeles; KSTS, San Jose; KSTS-DT, San Jose.

Colorado: KMAS-DT, Steamboat Springs; KMAS-TV, Steamboat Springs.

Florida: WSCV, Fort Lauderdale-Miami; WSCV-DT, Fort Lauderdale-Miami (CP).

Illinois: WSNS-DT, Chicago; WSNS-TV, Chicago.

New York: WNJU, New York, NY-Newark, NJ.

Texas: KTMD, Galveston-Houston; KTMD-DT, Galveston-Houston; KVDA, San Antonio; KVDA-DT, San Antonio.

Puerto Rico: WKAQ-DT, San Juan; WKAQ-TV, San Juan.

Other Holdings:

LPTV, see listing.

TELEVISION CAPITAL CORP.

Suite 32A North

401 E. 34th St.

New York, NY 10016

Phone: 212-725-3942

Officers:

C. E. Feltner Jr., Chmn. & Chief Exec. Officer

Marietta I. Feltner, Pres.

Ownership: Kelly Rabb Feltner, 80%; Marietta I. Feltner, 20%.

Represented (legal): Pepper & Corazzini.

TELEVISION DE LA FRONTERA SA

Box 9555
El Paso, TX 79985
Ownership: Pedro Meneses Hoyos.
TV Stations (1):
Texas: XEJ-TV, El Paso, TX-Juarez, Mexico.

TELEVISION PROPERTIES INC.

1732 Dunraven Dr.
Knoxville, TN 37992
Phone: 615-694-4079
Fax: 615-531-7594
Officers:
Kenneth W. Russell, Pres.
Pearl G. Russell, Secy.
Ownership: Kenneth W. Russell, 51%; Commonwealth Broadcasting Group Inc., 49%. CBGI ownership: Charles M. Harker.
TV Stations (1):
Ohio: WHCP, Portsmouth; WHCP-DT, Portsmouth.

TELEVISORA DE CALIMEX SA

Box 434537
San Diego, CA 92143-4537
Phones: 619-595-0976; 619-528-1212 @NL
=; Fax: 619-280-9398; 526-684-5631.
Ownership: Televisa. Televisa has television & radio holdings in Mexico.
TV Stations (1):
California: XEWT-TV, San Diego-Tijuana, Mexico.

THOMAS BROADCASTING CO.

Box 3001
Oak Hill, WV 25901
Phone: 304-469-3361
Fax: 304-465-1420
Officers:
Helen Thomas, Chmn.
Robert R. Thomas III, Chief Exec. Officer
Ownership: Helen G. Thomas, 42.7%; Robert R. Thomas III, 11.4%; Helen L. Thomas, 11.4%; John G. Thomas, 11.4%; Barbara L. T. Canterbury, 11.4%; Sarah A. Thomas, 11.4%.
Represented (legal): Fletcher, Heald & Hildreth PLLC.
TV Stations (1):
West Virginia: WOAY-DT, Oak Hill; WOAY-TV, Oak Hill-Beckley-Bluefield.

THUNDER BAY BROADCASTING CORP.

1390 Bagley St.
Alpena, MI 49707
Phone: 517-356-3434
Officers:
Stephen A. Marks, Pres.
Curt Smith, V.P.
Theresa Stoppa, Secy.-Treas.
Ownership: Stephen A. Marks, 88.5%. Marks owns Glendive Broadcasting Corp., see listing.
Represented (legal): Fleischman & Walsh LLP.
TV Stations (1):
Michigan: WBKB-DT, Alpena; WBKB-TV, Alpena.

TIBERIUS BROADCASTING INC.

15 Peach Orchard Rd.
Prospect, CT 06712
Phone: 203-758-9000
Officers:
David L. Brewer Jr., Pres.
Edward D. Taddei, Secy.
Scott K. Parmlee, Dir.
Marilyn DeMio, Dir.
John P. Gazak, Dir.

TV Stations (1):
Connecticut: WTXX, Waterbury; WTXX-DT, Waterbury.

TOTAL LIFE COMMUNITY EDUCATIONAL FOUNDATION

Box 6968
Springdale, AR 72766-6968
Phone: 501-524-9891
Officers:
Carlos Pardeiro, Chmn., Pres. & Chief Exec. Officer
Rudy Dolinsky, Chief Operating Officer
Harold Harris, Secy.-Treas. & Chief Financial Officer
Ownership: Juan Carlos Pardeiro, Harold Harris, Richard Shaduck & Debrah McKee.
Represented (legal): Bordelon, Hamlin & Theriot.
TV Stations (1):
Arkansas: KSBN-TV, Rogers-Springdale-Fayetteville; KSBN-DT, Springdale.

TRANS AMERICA BROADCASTING CORP.

6803 West Blvd.
Inglewood, CA 90302
Phone: 213-678-3731
Fax: 213-678-9696
Officers:
Albert J. Williams, Chmn. & Chief Exec. Officer
Gerardo Borrego, V.P., Chief Operating & Financial Officer
Ownership: A. J. Williams T.A.B. 1997 Trust, 39.9%; Elizabeth Williams Family Trust, 39.9%; Jack M. Reeder Estate, 20.1%.
Represented (legal): Miller & Fields; Reed, Smith, Shaw & McClay.
TV Stations (1):
California: KAIL, Fresno; KAIL-DT, Fresno.
Other Holdings:
Radio.

TRIBUNE BROADCASTING CO.

No. 1800
435 N. Michigan Ave.
Chicago, IL 60611
Phone: 312-222-3333
Fax: 312-321-0446
Officers:
John W. Madigan, Chmn., Pres. & Chief Exec. Officer, Tribune Co.
Dick Askin, Pres. & Chief Exec. Officer, Tribune Entertainment
Michael Eigner, Pres., Tribune Television
David Hiller, Pres., Tribune Interactive
Dennis J. Fitzsimons, Exec. V.P., Tribune Co.
Donald Grenesko, Sr. V.P. & Chief Financial Officer, Tribune Co.
Andrew Oleszczuk, Sr. V.P., Development, Tribune Co.
Peter Walker, Group V.P., Tribune Television
Patrick Mullen, Group V.P., Tribune Television
Gerald Agema, V.P., Admin. & Chief Financial Officer, Tribune Broadcasting Co.
James L. Ellis, V.P., Group Operations
Ira Goldstone, V.P., Engineering, Tribune Broadcasting Co.
Marc Schacher, V.P., Programming, Tribune Broadcasting Co.
Shaun Sheehan, V.P., Washington, Tribune Co.
Crane Kenney, V.P., Gen. Counsel & Secy., Tribune Broadcasting Co. & Tribune Co.
Ownership: Tribune Co., publicly held.
Represented (legal): Sidley & Austin.
TV Stations (22):
California: KTLA, Los Angeles; KTLA-DT, Los Angeles; KTXL-DT, Sacramento (CP); KTXL, Sacramento-Stockton; KSWB-DT, San Diego; KSWB-TV, San Diego.

Colorado: KWGN-DT, Denver; KWGN-TV, Denver.
Connecticut: WTIC-DT, Hartford; WTIC-TV, Hartford.
District of Columbia: WBDC-DT, Washington; WBDC-TV, Washington.
Florida: WBZL, Miami-Fort Lauderdale; WBZL-DT, Miami-Fort Lauderdale (CP).
Georgia: WATL, Atlanta; WATL-DT, Atlanta.
Illinois: WGN-DT, Chicago; WGN-TV, Chicago.
Indiana: WXIN, Indianapolis; WXIN-DT, Indianapolis.
Louisiana: WGNO, New Orleans; WGNO-DT, New Orleans; WNOL-DT, New Orleans; WNOL-TV, New Orleans.
Massachusetts: WLVI-DT, Cambridge; WLVI-TV, Cambridge-Boston.
Michigan: WXMI, Grand Rapids; WXMI-DT, Grand Rapids.
New York: WEWB, Albany-Schenectady; WPIX, New York; WPIX-DT, New York (CP); WEWB-DT, Schenectady.
Pennsylvania: WPHL-DT, Philadelphia; WPHL-TV, Philadelphia; WPMT, York.
Texas: KDAF-DT, Dallas; KDAF, Dallas-Fort Worth; KHWB, Houston; KHWB-DT, Houston.
Washington: KTWB-TV, Seattle; KCPQ-DT, Tacoma; KCPQ, Tacoma-Seattle.
Newspapers:
California: Los Angeles Times.
Florida: South Florida Newspaper Network Publishes 33 south Florida weekly newspapers & 12 magazines, Sun-Sentinel, Fort Lauderdale, Orlando Sentinel.
Connecticut: Greenwich Times, The Hartford Courant, The (Stamford) Advocate.
Illinois: Chicago Tribune.
Maryland: The Baltimore Sun.
New York: News Day.
Pennsylvania: The Morning Call.
Virginia: Daily Press, Newport News.
Other Holdings:
LPTV, see listing.
MDS, radio.
Program source: Tribune Entertainment, ChicagoLand Television News, 29% of TV Food Network, 22.25% of WB TV Network.
Professional sports team: Chicago Cubs.

TRINITY BROADCASTING NETWORK INC.

2442 Michelle Dr.
Tustin, CA 92780
Phone: 714-832-2950
Fax: 714-730-0661
Officers:
Paul F. Crouch Sr., Pres.
Jan Crouch, V.P.
W. Ben Miller, V.P. & Engineering Dir.
Norman G. Juggert, Secy.-Treas.
Branch Office:
2900 W. Airport Freeway
Irving, TX 75062
Phone: 214-313-1333
Ownership: Non-profit organization.
TV Stations (22):
Alabama: WTJP, Gadsden; WTJP-DT, Gadsden; WMPV-DT, Mobile; WMPV-TV, Mobile; WMCF-DT, Montgomery; WMCF-TV, Montgomery.
Arizona: KPAZ-DT, Phoenix; KPAZ-TV, Phoenix.
California: KTBN-DT, Santa Ana; KTBN-TV, Santa Ana-Los Angeles.
Florida: WHFT, Miami; WHFT-DT, Miami.
Georgia: WELF, Dalton; WELF-DT, Dalton; WHSG, Monroe; WHSG-DT, Monroe.
Hawaii: KAAH, Honolulu; KAAH-DT, Honolulu.
Illinois: WWTO-DT, La Salle; WWTO-TV, La Salle.

Indiana: WCLJ-DT, Bloomington; WCLJ, Bloomington-Indianapolis; WKOI, Richmond; WKOI-DT, Richmond.
Mississippi: WBUY, Holly Springs; WBUY-DT, Holly Springs.
Missouri: KTAJ, St. Joseph; KTAJ-DT, St. Joseph.
New Mexico: KNAT, Albuquerque; KNAT-DT, Albuquerque.
New York: WTBY, Poughkeepsie; WTBY-DT, Poughkeepsie.
Ohio: WDLI, Canton; WDLI-DT, Canton.
Oklahoma: KDOR, Bartlesville; KDOR-DT, Bartlesville; KTBO-DT, Oklahoma City; KTBO-TV, Oklahoma City.
Tennessee: WPGD, Hendersonville; WPGD-DT, Hendersonville.
Texas: KDTX-DT, Dallas; KDTX-TV, Dallas.
Washington: KTBW-DT, Tacoma; KTBW-TV, Tacoma-Seattle.
Other Holdings:
LPTV, see listing.
TV Translators, radio.

TRI-STATE CHRISTIAN TV INC.

Box 1010
Marion, IL 62959-1010
Phone: 618-997-9333
Fax: 618-997-1859
Officers:
Garth W. Coonce, Pres.
Christina M. Coonce, V.P.
Michael J. Daly, Secy.
Shane Chaney, Chief Financial Officer
Ownership: Non-profit organization.
TV Stations (6):
Illinois: WTCT, Marion; WTCT-DT, Marion.
Indiana: WINM, Angola; WINM-DT, Angola.
Michigan: WTLJ, Muskegon; WTLJ-DT, Muskegon; WAQP, Saginaw; WAQP-DT, Saginaw.
New York: WNYB, Jamestown; WNYB-DT, Jamestown.
North Carolina: WLXI-DT, Greensboro; WLXI-TV, Greensboro.
Other Holdings:
LPTV, see listing.
TV Translators.

TRI-STATE FAMILY BROADCASTING

Box 2616
3100 Bath Ave.
Ashland, KY 41101
Phone: 606-329-2700
Officer:
E. Maybelle Messinger, Pres. & Chief Exec. Officer
Ownership: Claude Messinger, 49.69%; Charles Stewart, 18.97%; John Alley, 9.03%; G. O. McClellan, 9.03%; 3 others with less than 5.2% each.
TV Stations (1):
Kentucky: WTSF, Ashland; WTSF-DT, Ashland.

TUCSON COMMUNICATIONS LLC

Box 1010
1703 W. Doe Run Rd.
Unionville, PA 19375
Phone: 610-347-0500
Fax: 610-347-2360
Ownership: Gary G. Marshall, 3.85% voting, 5.47% non-voting; Cascade Communications Ventures LLC, 84.32% voting. CCV ownership: Gregory W. Kunz, Mgr., 32%; Dennis W. Brush, Mgr. & Anne K. Brush, 50% jointly; Enterprise Wagon Inc., 18%. EWI ownership: Gregory W. Kunz, Pres. Members area also principals of Louisville Communications LLC & Tulsa Communications LLC, see listings.

TV Station Owners

TV Stations (1):

Arizona: KWBA, Sierra Vista; KWBA-DT, Sierra Vista.

TULSA COMMUNICATIONS LLC

Box 1010
1703 W. Doe Run Rd.
Unionville, PA 19375
Phone: 610-347-0500
Fax: 610-347-2360

Officers:
Gregory W. Kunz, Chmn.
Gary G. Marshall, Pres. & Chief Exec. Officer
Ownership: Gary G. Marshall, 3.49% voting, 8.4% non-voting; Cascade Communications Ventures LLC, 96.51% voting. CCV ownership: Gregory W. Kunz & Dennis W. Brush, Mgrs.; Brush Family Trust, 50%; Gregory W. Kunz Trust, 32%; Enterprise Wagon Inc., 18%. EWI ownership: Gregory W. Kunz Trust. Members are also principals of Louisville Communications LLC & Tuscon Communications LLC, see listings.

Represented (legal): Shaw Pittman.

TV Stations (1):

Oklahoma: KWBT, Muskogee.

TURNER ENTERPRISES

1460 N. Broadway
Wichita, KS 67214
Phone: 316-682-3689
Ownership: Marcia T. Turner.
TV Stations (1):
Idaho: KIDA, Sun Valley.

TV 49 INC.

4311 E. Oakwood Rd.
Oak Creek, WI 53154
Phone: 414-764-4953
Fax: 414-764-5190
Officers:
Joel J. Kinlow Sr., Chmn. & Pres.
Arvis Kinlow, V.P. & Secy.-Treas.
Ownership: Joel J. Kinlow Sr., 99%; Arvis Kinlow, 1%.
TV Stations (1):
Wisconsin: WJJA, Racine; WJJA-DT, Racine.

UHLMANN & LATSHAW BROADCASTING LLC

Box 419410
1009 Central
Kansas City, MO 64141
Phone: 816-221-8200
Fax: 816-221-5504
Officers:
John Latshaw, Chmn.
Robert Uhlmann, Pres.
Ownership: Uhlmann Co., 50%; Latshaw Enterprises Inc., 50%. UC ownership: Paul Uhlmann III, 50%; John Uhlmann, 27.1%; Robert Uhlmann, 21.2%. LEI ownership: Con-Lib Holding Co., 26.4%; John Latshaw, 56.6%; others with less than 5% each. CLHC ownership: John Latshaw, 50.2%.
Represented (legal): Oow, Lohnes & Albertson PLLC.
TV Stations (2):
Montana: KMTF, Helena; KMTF-DT, Helena.
Wyoming: KCWY, Casper.

RONALD ULLOA

11322 Chalon Rd.
Los Angeles, CA 90049
Phone: 310-575-1220
TV Stations (1):
California: KVMD, Twentynine Palms; KVMD-DT, Twentynine Palms.

UNITED COMMUNICATIONS CORP.

715 58th St.
Kenosha, WI 53141
Phone: 414-657-1000
Officers:
Howard J. Brown, Pres. & Chief Exec. Officer
Eugene W. Schulte, Sr. V.P. & Secy.-Treas.
Kenneth L. Dowdell, V.P.
Ronald J. Montemurro, V.P.
Ownership: Howard J. Brown, 36.05%; Elizabeth K. Brown, 9.55%; Eugene W. Schulte, 4.11%; other members of the Brown & Schulte families.
Represented (legal): Wood & Brinton.
TV Stations (2):
Minnesota: KEYC-DT, Mankato; KEYC-TV, Mankato.
New York: WWNY-DT, Carthage; WWNY-TV, Carthage-Watertown.
Newspapers:
Massachusetts: Attleboro Sun Chronicle.
Wisconsin: Kenosha News.

UNIVERSITY BROADCASTING INC.

7777 S. Lewis Ave.
Tulsa, OK 74136
Phone: 918-250-6383
Officer:
Richard Roberts, Pres.
Ownership: Oral Roberts University.
TV Stations (1):
Oklahoma: KGEB, Tulsa; KGEB-DT, Tulsa.

UNIVISION COMMUNICATIONS INC.

Suite 3050
1999 Avenue of the Stars
Los Angeles, CA 90067
Phone: 310-556-7600
Officers:
A. Jerrold Perenchio, Chmn.
Robert V. Cahill, V.P. & Secy.
George Blank, Chief Financial Officer
Branch Office:
12th Floor
New York, NY 10158
Phone: 212-455-5200
Ownership: A. Jerrold Perenchio, 70.03%; Venevision International Ltd., 3.15%; Grupo Televisa SA, 2.4%; George Blank, Robert V. Cahill, Harold E. Gaba, Alan F. Horn, John G. Perenchio & Ray Rodriguez, less than 1% each.
Represented (legal): Shaw Pittman.

TV Stations (26):
Arizona: KTVW-TV, Phoenix.
California: KUVI, Bakersfield; KUVI-DT, Bakersfield; KFTV-DT, Hanford; KFTV, Hanford-Fresno; KMEX-DT, Los Angeles; KMEX-TV, Los Angeles; KUVS-DT, Modesto; KUVS, Modesto-Sacramento-Stockton; KHSC-DT, Ontario; KHSC-TV, Ontario-Los Angeles; KOTV, San Francisco; KDTV-DT, San Francisco; 49% of KPST-TV, Vallejo.
Florida: WAMI-DT, Hollywood; WAMI-TV, Hollywood-Miami; WBSF-DT, Melbourne; WBSF, Melbourne-Orlando; WLT, Miami; WLTV-DT, Miami; WBHS-DT, Tampa; WBHS-TV, Tampa.
Georgia: WHOT-DT, Athens; WHOT-TV, Athens.
Illinois: WEHS-DT, Aurora; WEHS-TV, Aurora-Chicago; WGBO-DT, Joliet; WGBO-TV, Joliet-Chicago.
Massachusetts: WHUB-DT, Marlborough; WHUB-TV, Marlborough.
New Jersey: WHSE-DT, Newark; WXTV-DT, Paterson; WHSP-DT, Vineland; WHSP-TV, Vineland.
New York: WHSE-TV, New York, NY-Newark, NJ; WXTV, New York, NY-Paterson, NJ; WHSI-DT, Smithtown; WHSI-TV, Smithtown.

Ohio: WQHS-TV, Cleveland.

Texas: KHSH-DT, Alvin; KHSH-TV, Alvin-Houston; KUVN-DT, Garland (CP); KUVN, Garland-Dallas; KSTR-DT, Irving; KSTR-TV, Irving-Dallas; KXLN-DT, Rosenberg; KXLN-TV, Rosenberg-Houston; KWEX-DT, San Antonio (CP); KWEX-TV, San Antonio.
Virginia: WTMW, Arlington; WTMW-DT, Arlington.
Other Holdings:
LPTV, see listing.

UTAH COMMUNICATIONS LLC

Suite 1300
5670 Wilshire Blvd.
Los Angeles, CA 90036
Phone: 323-965-5400
Fax: 323-965-5411
Officers:
Arthur C. Kralowec, Chief Exec. Officer
Jennifer Jones, Chief Operating & Financial Officer
Ownership: Arthur Kralowec, 50%; Lawrence Rogow, 50%.
Represented (legal): Dan J. Alpert.
TV Stations (1):
Utah: KPNZ, Ogden.

VALLEY TELEVISION LLC

Suite 1740
200 Galleria Pkwy.
Atlanta, GA 30339
Ownership: GBC LLC, Managing Partner, 1%; Galleria Television Holdings LP, 64%; BHC Network Partner Inc., 17.5%; PCI Network Partner Inc., 17.5%. GBC & GTH ownership: Gary O. Kneller, Principal. PCINP ownership: Viacom International Inc., see listing.
Represented (legal): Powell, Goldstein, Frazer & Murphy LLP.
TV Stations (1):
Alabama: WHDF, Florence; WHDF-DT, Florence.

VCY/AMERICA INC.

3434 W. Kilbourn Ave.
Milwaukee, WI 53208
Phone: 414-935-3000
Fax: 414-935-3015
Officers:
Dr. Randall Melchert, Pres.
Victor C. Eliason, V.P.
Walter Lecocq, Secy.-Treas.
Ownership: Non-profit organization.
TV Stations (1):
Wisconsin: WVVC-DT, Milwaukee; WVVC-TV, Milwaukee.
Other Holdings:
Radio.

VENTURE TECHNOLOGIES GROUP LLC

Suite 1300
5670 Wilshire Blvd.
Los Angeles, CA 90036
Phone: 323-965-5400
Fax: 323-965-5411
Officers:
Lawrence J. Rogow, Chmn.
Garry Spire, Chief Exec. Officer
Paul Koplin, Pres.
Ownership: Lawrence J. Rogow, 50%; Garry Spire, 50%. Rogow and/or Spire also have interest in Mono County TV Service, applicant for Ch. 20, Bishop, CA; Matchez Trace Broadcasting Co., applicant for Ch. 51, Jackson, MS; On-Line Public Educational Network for the 21st Century, applicant for multiple TV stations; Virginia Beach Broadcasting Co., applicant for Ch. 21, Virginia Beach, VA; World Television, see listing.

TV Stations (3):

Arizona: KPHZ, Holbrook.
Illinois: 50% of WAOE, Peoria; 50% of WAOE-DT, Peoria.
Michigan: 76% of WHTV, Jackson; 76% of WHTV-DT, Jackson.
Other Holdings:
LPTV, see listing.

VHR BROADCASTING INC.

9420 Berkshire Court
Brentwood, TN 37027
Phone: 615-661-5556
Officers:
Victor H. Rumore, Pres.
Della Rumore, Secy.-Treas.
Cathy Viola, Chief Financial Officer
Ownership: Victor H. Rumore.
Represented (legal): Fletcher, Heald & Hildreth PLC.
TV Stations (2):
Missouri: KOLR, Springfield; KOLR-DT, Springfield.
Texas: KAMC, Lubbock; KAMC-DT, Lubbock.

VIACOM INTERNATIONAL INC.

1515 Broadway
New York, NY 10036
Phone: 212-258-6000
Officers:
Sumner M. Redstone, Chmn. & Chief Exec. Officer
Mel Karmazin, Chief Operating Officer
Tom Freston, Chmn. & Chief Exec. Officer, MTV Networks
Philippe P. Dauman, Exec. V.P., Secy., Chief Admin. Officer & Gen.
Thomas E. Dooley, Exec. V.P., Finance, Corporate Development & Administration
Martin Franks, Sr. V.P., Viacom & Exec. V.P., CBS TV
Vaughn A. Clarke, Sr. V.P. & Treas.
Carl Folta, Sr. V.P., Corporate Relations
Michael D. Frickias, Sr. V.P., Deputy Gen. Counsel & Asst. Secy.
Rudolph L. Hertlein, Sr. V.P.
William A. Roskin, Sr. V.P., Human Resources & Administration
George S. Smith Jr., Sr. V.P. & Chief Financial Officer
Carol Melton, Sr. V.P., Government Affairs
Susan Gordon, V.P., Controller & Chief Accounting Officer
Branch Office:
5555 Melrose Ave.
Los Angeles, CA 90038
Phone: 323-956-8100
Fax: 323-862-0121
Anthony Cassara, Pres.
Ray Rajewski, Exec. V.P.
Matt Knight, V.P., Finance & Planning
Tom Zappala, V.P., Programming
Susan French, Controller
Ownership: Viacom Inc. NAIRI Inc., 84%; remainder publicly held. NAIRI ownership: Sumner Redstone, Trustee of the Sumner M. Redstone Trust, Ira Korff & Jerome Maguer, Principals.
TV Stations (37):
California: KCBS-DT, Los Angeles; KCBS-TV, Los Angeles; KMAX-DT, Sacramento, KMAX-TV, Sacramento-Stockton; KPIX-DT, San Francisco; KPIX-TV, San Francisco.
Colorado: KCNC-DT, Denver; KCNC-TV, Denver.
District of Columbia: WOCA, Washington; WDCA-DT, Washington.
Florida: WBFS-DT, Miami; WBFS-TV, Miami; WFOR-DT, Miami; WFOR-TV, Miami-Fort Lauderdale; WTOG-DT, St. Petersburg; WTOG, St. Petersburg-Tampa.

Georgia: WUPA, Atlanta; WUPA-DT, Atlanta.
 Illinois: WBBM-DT, Chicago; WBBM-TV, Chicago.
 Indiana: WNDY-DT, Marion; WNDY-TV, Marion-Indianapolis.

Louisiana: WUPL, Slidell; WUPL-DT, Slidell.
 Maryland: WJZ-DT, Baltimore; WJZ-TV, Baltimore.

Massachusetts: WBZ-DT, Boston; WBZ-TV, Boston; WSBK-DT, Boston; WSBK-TV, Boston.

Michigan: WKBD-DT, Detroit; WKBD-TV, Detroit; WWJ-DT, Detroit; WWJ-TV, Detroit; WJMN-DT, Escanaba; WJMN-TV, Escanaba.

Minnesota: KCCO-DT, Alexandria; KCCO-TV, Alexandria; WCCO-DT, Minneapolis; WCCO-TV, Minneapolis-St. Paul; KCCW-DT, Walker; KCCW-TV, Walker.

New York: WCBS-DT, New York; WCBS-TV, New York.

Ohio: WWHO, Chillicothe; WWHO-DT, Chillicothe.

Oklahoma: KAUT-TV, Oklahoma City.
 Pennsylvania: WNPA, Jeannette; KYW-DT, Philadelphia; KYW-TV, Philadelphia; WPSG, Philadelphia; WPSG-DT, Philadelphia; KDKA-DT, Pittsburgh; KDKA-TV, Pittsburgh.

Texas: KEYE-DT, Austin; KEYE-TV, Austin; KTVT-DT, Fort Worth; KTXA-DT, Fort Worth; KTVT, Fort Worth-Dallas; KTXA, Fort Worth-Dallas; KTXH, Houston; KTXH-DT, Houston.

Utah: KUTV, Salt Lake City; KUTV-DT, Salt Lake City; KUSG, St. George; KUSG-DT, St. George.

Virginia: WGNT, Portsmouth-Norfolk-Newport News.

Washington: KSTW, Seattle-Tacoma; KSTW-DT, Tacoma.

Wisconsin: WFRV-DT, Green Bay; WFRV-TV, Green Bay.

Other Holdings:
 LPTV, see listing.

Broadcast holdings: BET Holdings II, Paramount Network, Valley Television LLC, see listing.

Satellite programming: Comedy Central (50%), Flix, MTV, Nickelodeon, Nick-at-Nite, Showtime, portion of The Sundance Channel, The Movie Channel, TV Land, VH1.

Production: Paramount Studios; Spelling Entertainment Group (80%).

Retail operation: Blockbuster Video.

Publishing holdings: MacMillan Publishing; Prentice Hall; Simon & Schuster Publishing.

VIRGIN BLUE INC.

Box 24027
 Christiansted, VI 00824
 Phone: 340-713-9927
 Fax: 340-773-0712
 Officers:
 Victor A. Gold, Pres.
 Martin C. Adamshick, V.P. & Secy.-Treas.
 Richard M. Schein, Asst. Treas.
 Ownership: Victor A. Gold, 26%; Martin C. Adamshick, 26%; Mervin K. Baer Jr., 26%; Richard M. Schein, 22%.
 TV Stations (1):
 Virgin Islands: WCVI-DT, Christiansted; WCVI-TV, Christiansted.

WAITT BROADCASTING INC.

1650 Famam St.
 Omaha, NE 68102-2186
 Phone: 402-346-6000
 Officers:
 Norman W. Waitt Jr., Chmn.
 Steven W. Seline, Vice Chmn.
 Michael J. Delich, Pres.
 Ownership: Norman W. Waitt Jr.
 TV Stations (5):
 Alabama: WDFX-DT, Ozark; WDFX-TV, Ozark.

Florida: WPGX, Panama City; WPGX-DT, Panama City.

Georgia: WFXL, Albany; WFXL-DT, Albany.
 Iowa: KYOU-DT, Ottumwa; KYOU-TV, Ottumwa; KMEG, Sioux City; KMEG-DT, Sioux City.

Other Holdings:
 LPTV, see listing.
 Radio.

FRANK WASHINGTON

Suite 1300
 5670 Wilshire Blvd.
 Los Angeles, CA 90036
 Phone: 323-965-5400
 TV Stations (1):
 Michigan: 20% of WHTV, Jackson; 20% of WHTV-DT, Jackson.

WATERMAN BROADCASTING

CORP.
 Box 7578
 Fort Myers, FL 33911
 Phone: 813-939-2020
 Fax: 813-936-7771
 Officers:
 Bernard E. Waterman, Pres.
 Steven H. Pontius, Exec. V.P.
 Edith B. Waterman, Secy.-Treas.
 Ownership: Bernard E. Waterman, 90%; Edith B. Waterman, 10%.
 Represented (legal): Cohn & Marks.
 TV Stations (2):
 Florida: WBBH-DT, Fort Myers; WBBH-TV, Fort Myers.
 Virginia: WVIR-DT, Charlottesville; WVIR-TV, Charlottesville.
 Other Holdings:
 Radio.

WDBB-TV INC.

A16 PMB-Suite 329
 6120 W. Tropicana
 Las Vegas, NV 89103
 Officer:
 David Dubose, Pres.
 Ownership: H & P Communications Inc., 80%; David Dubose, 20% H&PCL ownership: Cecil Heffel, Co-Chmn., 50%; H. Carl Farmer, Co-Chmn. & Pres., 50%.
 Represented (legal): Fletcher, Heald & Hildreth PLC.
 TV Stations (1):
 Alabama: WDBB, Bessemer; WDBB-DT, Bessemer.

WEIGEL BROADCASTING CO.

26 N. Halsted
 Chicago, IL 60661
 Phone: 312-705-2600
 Fax: 312-705-2656
 Officers:
 Howard Shapiro, Chmn.
 Norman H. Shapiro, Pres.
 Neal Sabin, Exec. V.P.
 William J. Lyall, Controller
 Ownership: Howard Shapiro, 67.56%.
 Represented (legal): Cohn & Marks.
 TV Stations (2):
 Illinois: WCIU-DT, Chicago; WCIU-TV, Chicago.
 Wisconsin: WDJT-DT, Milwaukee; WDJT-TV, Milwaukee.
 Other Holdings:
 LPTV, see listing.

WESTERN BROADCASTING CORP. OF PUERTO RICO

Box 1200
 Mayaguez, PR 00709
 Phone: 787-833-1200

Fax: 787-831-6330
 Officers:
 Irwin Young, Chmn. & Chief Exec. Officer
 Luis A. Morales, Chief Operating Officer
 Linda Young, Chief Financial Officer
 Branch Office:
 Aguadilla, PR 00605
 Ownership: Du Art Film Labs Inc., 63%; Jose A. Bechara, 11%; Dennis Bechara, 11%; Eileen Bechara, 11%; Maria Morales, 2%; Alfonso Gimenez, 2%.
 Represented (legal): O'Neill & Borges.
 TV Stations (1):
 Puerto Rico: WOLE-DT, Aguadilla; WOLE-TV, Aguadilla-Mayaguez.

WESTWIND COMMUNICATIONS LLC

Box 2929
 Bakersfield, CA 93303
 Phone: 805-327-7955
 Ownership: Peter B. Desnoes, 25% equity & 52.5% voting; Peer Pedersen, 22.5% equity & voting; Dean L. Buntrock, 22.5% equity; Wayne W. Lansche, 15% equity & voting; Frank N. Magid, 5% equity.
 TV Stations (1):
 California: KBAK-DT, Bakersfield; KBAK-TV, Bakersfield.

WEYS TELEVISION CORP.

527 Southard St.
 Key West, FL 33040
 Phone: 305-296-4969
 Fax: 305-296-1669
 Officers:
 David Drucker, Chmn.
 Penny Drucker, Pres.
 Oscar Ibarra, Chief Operating Officer
 Ownership: Penny Drucker, 88%; Larry Deutsch, 12%. Drucker is also principal of PolarComm Corp., see listing.
 TV Stations (1):
 Florida: WEYS-DT, Key West; WEYS, Key West-Miami.

MEL WHEELER INC.

Suite 101
 5009 S. Hulen
 Fort Worth, TX 76132-1989
 Phone: 817-294-7644
 Fax: 817-294-8519
 Officers:
 Leonard Wheeler, Pres. & Dir.
 Clark Wheeler, V.P. & Dir.
 Elizabeth Farris, V.P.
 Stephen Wheeler, V.P. & Dir.
 J. W. Davis, V.P. Engineering
 Gretchen Cummings, Secy.-Treas. & Controller
 Ownership: Estate of Mel Wheeler, 68%; Clark Wheeler, 10.6%; Leonard Wheeler, 10.6%; Stephen Wheeler, 10.6%.
 Represented (legal): Pepper & Corazzini.
 TV Stations (3):
 Illinois: WSIL-DT, Harrisburg; WSIL-TV, Harrisburg.
 Missouri: KRCG, Jefferson City; KRCG-DT, Jefferson City; KPOB-DT, Poplar Bluff; KPOB-TV, Poplar Bluff.
 Other Holdings:
 Radio.

WHITE KNIGHT HOLDINGS INC.

Suite 301
 700 St. John St.
 Lafayette, LA 70501
 Phone: 318-237-9965
 Officers:
 Sheldon H. Galloway, Pres.

Chris A. Verret, Secy.
 John B. Redd III, Treas.
 Ownership: Sheldon H. Galloway.
 Represented (legal): Fletcher, Heald & Hildreth PLC.
 TV Stations (6):
 Louisiana: WVLA, Baton Rouge; WVLA-DT, Baton Rouge; KSHV, Shreveport; KSHV-DT, Shreveport.
 Mississippi: WNTZ, Natchez; WNTZ-DT, Natchez.
 Texas: KKWB, El Paso; KKWB-DT, El Paso; KAKW-DT, Killeen; KAKW, Killeen-Waco; KFKX-DT, Longview; KFKX, Longview-Tyler.
 Other Holdings:
 LPTV, see listing.
 Broadcast holdings: See Warwick Communications.

LES WHITE

101 Little Oak Lane
 Altamonte Springs, FL 32714
 Phone: 205-381-2600
 TV Stations (1):
 Alabama: WYLE, Florence; WYLE-DT, Florence.

WHITEHEAD MEDIA INC.

Suite 700
 832 Folsom St.
 San Francisco, CA 94107
 Phone: 415-243-8866
 Officers:
 Eddie L. Whitehead, Chmn. & Chief Exec. Officer
 Lynn Whitehead, V.P. & Secy.
 Walter Troxel, Chief Financial Officer
 TV Stations (2):
 California: 51% of KPST-DT, Vallejo; 51% of KPST-TV, Vallejo.

DONALD WILSON

Suite 1300
 5670 Wilshire Blvd.
 Los Angeles, CA 90036
 Phone: 323-965-5400
 TV Stations (1):
 Michigan: 4% of WHTV, Jackson; 4% of WHTV-DT, Jackson.

WINSTON BROADCASTING NETWORK INC.

Box 91660
 Cleveland, OH 44101
 Phone: 440-843-5555
 Fax: 440-842-5597
 Officers:
 Lou Spangler, Pres.
 Anne Catherine Keith, V.P.
 Represented (legal): Dow, Lohnes & Albertson PLLC.
 TV Stations (1):
 Ohio: WBNX-DT, Akron; WBNX-TV, Akron-Cleveland.

W. RUSSELL WITHERS JR.

Box 1508
 Mount Vernon, IL 62864
 Represented (legal): Cordon & Kelly.
 TV Stations (5):
 Colorado: KREG-DT, Glenwood Springs; KREG-TV, Glenwood Springs; KREX-DT, Grand Junction; KREX-TV, Grand Junction; KREY-DT, Montrose; KREY-TV, Montrose.
 Michigan: WDHS-DT, Iron Mountain; WDHS, Iron Mountain-Marquette.
 West Virginia: WDTV, Clarksburg-Weston; WDTV-DT, Weston.
 Other Holdings:
 LPTV, see listing.
 Radio.

TV Station Owners

WLNY-TV INC.

270 S. Service Rd.
Melville, NY 11747
Phone: 631-777-8855
Fax: 631-777-8180
Officers:
Michael C. Pascucci, Pres.
Marvin Chauvin, Chief Exec. Officer
Christopher S. Pascucci, V.P. & Asst. Secy.
Ownership: Michael C. Pascucci, & Jocelyn Pascucci, Trustees 44.57% jointly; Christopher S. Pascucci, 26.81%; Michael A. Pascucci, 3.69%; Dawn Pascucci, 3.69%; Ralph P. Pascucci, 3.69%; Michael C. Pascucci, 0.72%.
Represented (legal): Cohn & Marks.
TV Stations (1):
New York: WLNY, Riverhead; WLNY-DT, Riverhead.
Other Holdings:
LPTV, see listing.

WOLF MOUNTAIN BROADCASTING INC.

1704 Elaine St.
Billings, MT 59105
Phone: 406-254-2396
Officers:
Ronald S. Holt, Pres.
Muriel R. Holt, Secy.-Treas.
Ownership: Ronald S. Holt, 50%; Muriel R. Holt, 50%.
Represented (legal): Douglas Freeman.
TV Stations (1):
Montana: KHMT-DT, Hardin; KHMT, Hardin-Billings.

WOODS COMMUNICATIONS CORP.

One WCOV Ave.
Montgomery, AL 36111
Phone: 205-288-7020
Fax: 205-288-5414
Ownership: David D. Woods, Pres. & Chief Exec. Officer.
Represented (legal): Kenkel & Assoc.
TV Stations (2):
Alabama: WCOV-DT, Montgomery; WCOV-TV, Montgomery.
Texas: KUPT, Wolfforth.
Other Holdings:
LPTV, see listing.

WOOSTER REPUBLICAN PRINTING CO.

212 E. Liberty St.
Wooster, OH 44691
Phone: 330-264-3511
Fax: 330-263-5013
Officers:
R. Victor Dix, Chmn.
R. C. Dix, Pres. & Chief Exec. Officer, MDM Bcstg.
Gordon C. Dix II, V.P. & Treas.
David E. Dix, V.P.

Dale Gerber, Chief Financial Officer
Branch Office:
Box 80810
Billings, MT 59108
Phone: 406-656-8000
Stan Whitman, Pres.
Ownership: Albert E. Dix, 20%; Robert C. Dix Jr., 20%; Gordon C. Dix II, 20%; R. Victor Dix, 20%; David E. Dix, 20%.
TV Stations (2):
Montana: KULR-DT, Billings; KULR-TV, Billings; KFBB-TV, Great Falls.
Newspapers:
Kentucky: Frankfort State Journal.
Ohio: Alliance Review, Ashland Time-Gazette, Cambridge Jeffersonian, Defiance Crescent-News, Ravenna Kent Record-Courier, Wooster Daily Record.
National: 19 weeklies.
Other Holdings:
Radio.

WORD BROADCASTING NETWORK INC.

3701 Fern Valley Rd.
Louisville, KY 40219
Phone: 502-964-2121
Fax: 502-966-9692
Officers:
Robert W. Rodgers, Pres.
John D. Bradshaw, Chief Operating Officer
Gregory A. Holt, Chief Financial Officer
Ownership: Non-profit corp.
Represented (legal): Pepper & Corazzini.
TV Stations (1):
Kentucky: WBNA, Louisville; WBNA-DT, Louisville.

WORD OF GOD FELLOWSHIP INC.

4201 Pool Rd.
Colleyville, TX 76034
Phone: 817-858-9955
Officers:
Marcus D. Lamb, Pres.
John Vick, V.P.
Joni T. Lamb, Secy.
Ownership: Non-profit corp.
TV Stations (3):
Colorado: KRMT, Denver; KRMT-DT, Denver.
Texas: KMPX, Decatur; KMPX-DT, Decatur; KLTJ, Galveston; KLTJ-DT, Galveston.
Other Holdings:
LPTV, see listing.

WORLD TELEVISION

6611 Santa Monica Blvd.
Los Angeles, CA 90038
Phone: 323-469-5696
Fax: 323-469-2193
Officers:
R. Wayne White, Pres.
James Roberts, Chief Operating Officer
Gary Spire, Secy.-Treas.

Ownership: Frank Washington, 33.3%; Venture Technologies Group LLC, see listings.
Represented (legal): Michael Couzens.
TV Stations (1):
Washington: KBCB, Bellingham; KBCB-DT, Bellingham.

WPRV-TV INC.

Box 9021967
San Juan, PR 00902-1967
Phone: 787-727-7373
Officers:
James C. Leake, Pres.
Carmina M. Miller, Asst. Secy.
Ownership: Rev. Roberto Gonzales O.F.M.
TV Stations (2):
Puerto Rico: WPRV-DT, Fajardo; WPRV-TV, Fajardo.

WSEE HOLDINGS INC.

6th Floor
1155 Connecticut Ave. NW
Washington, DC 20036-4306
Phone: 202-861-0870
Fax: 202-429-0657
Ownership: WSEE Television 1996 Trust. William Mustard, Trustee.
Represented (legal): Rubin, Winston, Diercks, Harris & Cooke.
TV Stations (1):
Pennsylvania: WSEE, Erie; WSEE-DT, Erie.

WTVA INC.

Box 350
Tupelo, MS 38802
Phone: 662-842-7620
Fax: 662-844-7061
Officers:
Frank K. Spain, Chief Exec. Officer
Robert M. Ledbetter, Chief Operating Officer
Ownership: Frank K. Spain, see listing, 60%; Margaret H. Spain, 40%.
Represented (legal): Garver, Schubert & Barer.
TV Stations (4):
Arizona: KTFL, Flagstaff (CP); KTFL-DT, Flagstaff.
Mississippi: WTVA-DT, Tupelo; WTVA, Tupelo-Columbus.
Other Holdings:
LPTV, see listing.

WYDC INC.

33 E. Market St.
Corning, NY 14830
Phone: 607-937-6144
Fax: 607-937-4269
Ownership: Bill Christian, Pres.
Represented (legal): Putney, Twombly, Hall & Hirson.
TV Stations (1):
New York: WYDC, Corning; WYDC-DT, Corning.
Other Holdings:
LPTV, see listing.

WYOMEDIA CORP.

1856 Skyview Dr.
Casper, WY 82601
Phone: 307-577-5923
Officers:
Mark Friedman, Pres.
Ann Koda, Secy.-Treas.
Ownership: Marvin Gussman.
TV Stations (2):
Wyoming: KFNB, Casper; KFNB-DT, Casper; KLWY, Cheyenne; KLWY-DT, Cheyenne.
Other Holdings:
LPTV, see listing.

YOUNG BROADCASTING INC.

47th Floor
599 Lexington Ave.
New York, NY 10022
Phone: 212-754-7070
Fax: 212-758-1229
Officers:
Vincent J. Young, Chmn. & Chief Exec. Officer
Ronald J. Kwasnick, Pres.
James A. Morgan, Exec. V.P. & Chief Financial Officer
Deborah McDermott, Exec. V.P., Operations
Stephen Baker, V.P. & Controller
Alfred A. Porzio, V.P., Administration
Robert Harrison, V.P., Engineering
Adam Young, Treas.
Ownership: Publicly held. Adam Young & Vincent Young, Principals.
Represented (legal): Wiley, Rein & Fielding.
TV Stations (16):
California: KCAL-DT, Los Angeles; KCAL-TV, Los Angeles; KRON-DT, San Francisco; KRON-TV, San Francisco.
Illinois: WTVO, Rockford; WTVO-DT, Rockford.
Iowa: KWQC-DT, Davenport; KWQC-TV, Davenport.
Louisiana: KLFY-DT, Lafayette; KLFY-TV, Lafayette.
Massachusetts: WCDC, Adams; WCDC-DT, Adams.
Michigan: WLNS-DT, Lansing; WLNS-TV, Lansing.
New York: WTEN, Albany; WTEN-DT, Albany.
South Dakota: KDLO-DT, Florence; KDLO-TV, Florence-Watertown; KCLO-DT, Rapid City; KCLO-TV, Rapid City; KPLO-DT, Reliance; KPLO-TV, Reliance; KELO-DT, Sioux Falls; KELO-TV, Sioux Falls.
Tennessee: WATE-DT, Knoxville; WATE-TV, Knoxville; WKRN-DT, Nashville; WKRN-TV, Nashville.
Virginia: WRIC-DT, Petersburg; WRIC-TV, Richmond-Petersburg.
Wisconsin: WBAY-DT, Green Bay; WBAY-TV, Green Bay.
Other Holdings:
LPTV, see listing.
TV Station sales representative: Adam Young Inc.
Program source: Bay TV.



WARREN COMMUNICATIONS NEWS Telecom & Media Intelligence: www.warren-news.com

Communications Daily

The Authoritative News Service of Electronic Communications

Read the only publication the Federal Communications Commission (FCC) and the National Telecommunications and Information Administration (NTIA) have subscribed to electronically for all their employees. . .

"CD has the sources, the facts and the intelligence to put it all together. I rely on CD every day."

Timothy A. Boggs
Senior Vice President for Public Policy
TIME WARNER

The only daily publication covering the entire telecommunications industry, **Communications Daily** follows the latest news in telephone, broadcasting, cable TV, electronic information distribution, satellites, cellular radio and all other important segments of communications.

The **Daily** condenses a tremendous amount of valuable information into each compact issue. You get the maximum amount of news about your industry—the very latest intelligence to help you make key business decisions—in an easy-to-read format that takes you just minutes each day to digest.

Fifteen veteran editors and reporters cover the news for **Communications Daily**. They keep you abreast of new developments in industry, the FCC, Congress, the White House and of other important telecommunications news at home and around the world.

Communications Daily makes news by covering the news. Order your subscription today. If you have a computer and e-mail address, you may choose to have your subscription to CD delivered *electronically* (via the Internet).



Warren Communications News • 2115 Ward Court, NW • Washington, D.C. 20037
Phone: 800-771-9202 • Fax: 202-293-3435 • e-mail: info@warren-news.com


Become a subscriber to the biweekly business publication focusing on the federal telecom policy and regulation...

...from the publishers of the daily record of telecommunications, *Communications Daily*...

FCC Report offers you—in one easy-to-read issue every other week—intensive coverage of federal telecom policy and regulation. It provides you with critical analysis and on-the-spot regulatory reports covering the FCC and Capitol Hill. *Each issue helps you zero in on the crucial relationships between public policy, regulatory action and the day-to-day activities of the telecom marketplace.* Detailed FCC proceedings give you a picture of how political forces shape the world in which your business competes.

Increase your competitive advantage...

Required reading in many offices at local and long-distance telephone companies, state attorneys general, public utility commissions, law and investment firms, *FCC Report* is designed to help you increase your personal and business competitive advantage. Because the FCC's regulatory power affects every segment of the telecommunications industry, your industry--a single FCC ruling could affect your job and the way you do business. Reading *FCC Report* will arm you with up-to-date summaries of FCC activity...and analysis of what that activity really means. With *FCC Report*, you get the reliable briefings at a very affordable price.



Get the business intelligence you need...

You'll follow the key courts with easy-to-read summaries of current legal developments. Many issues of *FCC Report* include charts that detail a variety of FCC news, including comment filings, tariff proposals and court decisions. In addition, *FCC Report* covers the key state regulation activity that so often informs federal rulemaking. Many readers find particular benefit from each issue's compilation of *FCC Briefs*, a consolidated overview of actions at FCC bureaus that are often overlooked in other publications. And since *FCC Report* is tailored to fit the hectic pace of telecommunications professionals, it is designed to be read quickly--to help you spend less time gathering information and more time using what you've found.

Become a subscriber NOW...

Important events are taking place as you read this--there's no time like the present to sign on for *FCC Report*. Order today!

Reporting the Future Since 1945



Warren Communications News
2115 Ward Court, NW/ Washington DC 20037
PHONE: 800-771-9202/FAX: 202-293-3435
Web Site: www.warren-news.com

LOW POWER TV STATIONS

As of October 1, 2001

Listing without notation indicates licensees. Asterisk(*) preceding listing indicates construction permit(s). Solid box ■ preceding listing indicates Class A television service. Ownership of Low Power TV stations follows this section.

Alabama

Alabaster—W15AZ, Glen Iris Baptist Church School.

Technical Facilities: 100-w TPO, 6-kw ERP, 187-ft. above ground, 863-ft. above sea level, lat. 33° 14' 07", long. 86° 47' 07".

Transmitter: Double Oak Mountain, 2-mi. E of Alabaster.

Ownership: Glen Iris Baptist Church School. Advertising: Yes.

Alexander City—WAXC-LP, Ch. 25, Cable Video Productions Inc. Phones: 205-234-0426; 205-234-6464. Fax: 205-234-0088. Studio: 1051 Tallapoosa St., Alexander City, AL 35010.

Technical Facilities: 1000-w TPO, 14-kw ERP, 279-ft. above ground, 978-ft. above sea level, lat. 32° 56' 50", long. 85° 56' 31".

Holds CP for change to 755-w TPO, 10-kw ERP, lat. 32° 56' 47", long. 85° 56' 33". BPTTL-980615JD.

Transmitter: 1051 Tallapoosa St., Alexander City.

Equipment: Emcee transmitter; Bogner antenna.

Satellite earth station: AFC, 5-meter. Began Operation: October 23, 1995.

Ownership: Cable Video Productions Inc. Note: Operating as a translator

Andalusia—W19BV, Loflin Children's Trust-Four.

Technical Facilities: 126-w TPO, 1-kw ERP, 308-ft. above ground, 617-ft. above sea level, lat. 31° 20' 27", long. 86° 28' 02".

Transmitter: 1-mi. N of Andalusia.

Began Operation: March 31, 1998.

Ownership: Loflin Children's Trust-One, Two & Four.

Andalusia—W36BQ, Loflin Children's Trust-Four.

Technical Facilities: 126-w TPO, 1-kw ERP, 308-ft. above ground, 617-ft. above sea level, lat. 31° 20' 27", long. 86° 28' 02".

Transmitter: 1-mi. N of Andalusia.

Began Operation: March 31, 1998.

Ownership: Loflin Children's Trust-One, Two & Four.

Andalusia—W40BE, David M. Loflin. Phone: 504-928-3574.

Technical Facilities: 126-w TPO, 1-kw ERP, 308-ft. above ground, 617-ft. above sea level, lat. 31° 20' 27", long. 86° 28' 02".

Transmitter: 1-mi. N of Andalusia.

Began Operation: March 31, 1998.

Ownership: David M. Loflin.

Andalusia—W49BM, David M. Loflin.

Technical Facilities: 126-w TPO, 1-kw ERP, 308-ft. above ground, 617-ft. above sea level, lat. 31° 20' 27", long. 86° 28' 02".

Transmitter: 1-mi. N of Andalusia.

Began Operation: March 31, 1998.

Ownership: David M. Loflin.

Andalusia—W57CC, Loflin Children's Trust-Four.

Technical Facilities: 126-w TPO, 1-kw ERP, 308-ft. above ground, 617-ft. above sea level, lat. 31° 20' 27", long. 86° 28' 02".

Transmitter: 1-mi. N of Andalusia.

Began Operation: March 31, 1998.

Ownership: Loflin Children's Trust-One, Two & Four.

Andalusia—W59CQ, Loflin Children's Trust-Four.

Technical Facilities: 126-w TPO, 1-kw ERP, 308-ft. above ground, 617-ft. above sea level, lat. 31° 20' 27", long. 86° 28' 02".

Transmitter: 1-mi. N of Andalusia.

Began Operation: March 31, 1998.

Ownership: Loflin Children's Trust-One, Two & Four.

Andalusia—W65CW, David M. Loflin. Phone: 504-928-3574.

Technical Facilities: 126-w TPO, 1-kw ERP, 308-ft. above ground, 617-ft. above sea level, lat. 31° 20' 27", long. 86° 28' 02".

Transmitter: 1-mi. N of Andalusia.

Began Operation: March 31, 1998.

Ownership: David M. Loflin.

Asheville—W50BO, John Michael Renda Jr. Phone: 205-362-5394.

Technical Facilities: 1000-w TPO, 24.6-kw ERP, 134-ft. above ground, 1253-ft. above sea level, lat. 33° 47' 51", long. 86° 12' 45".

Transmitter: Beaver Creek Mountain.

Began Operation: March 25, 1998.

Ownership: Renda Broadcasting Network.

Advertising: Yes.

■ **Athens**—WTZT-LP, Ch. 11, Athens Broadcasting Co. Inc. Phone: 256-830-8300. Fax: 256-232-6842.

Transmitter: E of Interstate 65 on Hwy. 72, Athens.

Equipment: Acrodyne transmitter; Scala antenna.

Satellite earth stations: Drake receivers.

Ownership: Athens Broadcasting Co. Inc.

Advertising: Yes.

Represented (legal): Gardner, Carton & Douglas.

Personnel: Bill Dunnivant, General Manager; Bill Shrode, Chief Engineer; Bill West, Sales Manager.

Berry—WSFG-LP, Ch. 63, Ettie Clark. Phones: 205-932-3648; 205-689-5218.

Technical Facilities: 1000-w TPO, 9.4-kw ERP, 240-ft. above ground, 850-ft. above sea level, lat. 33° 41' 16", long. 87° 33' 55".

Transmitter: 2.3-mi. WSW of State Rte. 18 as it crosses the Fayette/Walker County line.

Ownership: Ettie Clark.

Personnel: Ettie Clark, General Manager; Donny Cook, Chief Engineer; Brenda Handley, Sales Manager.

Berry—WSSP-LP, Ch. 58, Ettie Clark. Phones: 205-932-3648; 205-689-5218. Fax: 205-689-4489.

Technical Facilities: 1000-w TPO, 9.5-kw ERP, 240-ft. above ground, 850-ft. above sea level, lat. 33° 41' 16", long. 87° 33' 55".

Transmitter: 2.3-mi. WSW of State Rte. 18 as it crosses the Fayette/Walker County line.

Ownership: Ettie Clark.

Advertising: Yes. Rates: \$1.00/Min.

Represented (legal): Joseph E. Dunne III.

Personnel: Ettie Clark, General Manager; Donny Cook, Chief Engineer; Brenda Handley, Sales Manager.

■ **Birmingham**—W27CM, Equity Broadcasting Corp. Phone: 501-221-0400.

Technical Facilities: 1000-w TPO, 11.9-kw ERP, 574-ft. above ground, 1525-ft. above sea level, lat. 33° 29' 04", long. 86° 48' 25".

Holds CP for change to 660-w TPO, 11.8-kw ERP. BMTTL-JG0601NQ.

Transmitter: Red Mountain.

Began operation: May 7, 1999.

Ownership: Equity Broadcasting Corp.

Birmingham—W34BI, Ventana Television Inc.

Technical Facilities: 1400-w TPO, 26.5-kw ERP, 348-ft. above ground, 1289-ft. above sea level, lat. 33° 27' 37", long. 86° 51' 07".

Transmitter: S of 16th Way on Spaulding Ishkooda Rd., Red Mountain.

Equipment: ITS transmitter; Dielectric antenna.

Ownership: USA Broadcasting.

Personnel: John Skelnick, General Manager

Birmingham—W49AY, Glen Iris Baptist Church School. Phone: 205-323-1516. Fax: 205-323-2747.

Technical Facilities: 1000-w TPO, 0.197-kw ERP, 190-ft. above ground, 1201-ft. above sea level, lat. 33° 29' 02", long. 86° 48' 35".

Transmitter: 1100 Railroad Ave., Birmingham.

Ownership: Glen Iris Baptist Church School.

Personnel: Steve Kluth, General Manager; Ron Haas, Chief Engineer; Michael Scott, Program Director.

Birmingham—W62BG, Sinclair Broadcast Group Inc. Phone: 410-568-1500. Fax: 410-568-1533.

Technical Facilities: 1000-w TPO, 9.51-kw ERP, 131-ft. above ground, 1089-ft. above sea level, lat. 33° 28' 39", long. 86° 49' 16".

Transmitter: 600 Beacon Pkwy. W, Birmingham.

Equipment: Emcee transmitter; Bogner antenna.

Began Operation: October 8, 1984.

Ownership: Sinclair Broadcast Group Inc.

Advertising: Yes. Rates: \$1000/30 Sec.

Represented (sales): Seltel Inc.

Represented (engineering): Mullaney Engineering Inc.

Personnel: Charles B. Rountree, General Manager; Rick Blevins, Operations Director; John Batson, Director, Engineering.

Birmingham—WBMA-LP, Ch. 58, TV Alabama Inc.

Technical Facilities: 1000-w TPO, 12.2-kw ERP, 200-ft. above ground, 1090-ft. above sea level, lat. 33° 26' 05", long. 86° 53' 40".

Holds CP for change to 916-w TPO, 8.8-kw ERP, 482-ft. above ground, 1424-ft. above sea level, lat. 33° 26' 28", long. 86° 53' 00".

Transmitter to WZRR(FM) tower. BMTTL-970204JA.

Transmitter: 0.6-mi. S of Birmingham.

Ownership: TV Alabama Inc.

Represented (sales): Continental Television Sales.

■ **Birmingham & Bessemer**—WBXA-CA, Ch. 2, The Box Worldwide LLC.

Technical Facilities: 10-w TPO, 0.133-kw ERP, 85-ft. above ground, 1037-ft. above sea level, lat. 33° 28' 18", long. 86° 50' 03".

Transmitter: 236 Goodwill Crest Rd., Birmingham.

Ownership: The Box Worldwide LLC.

Personnel: Warren Reeves, General Manager; Jessee Coleman, Chief Engineer

Cullman—W52BJ, First Cullman Broadcasting Inc. Phone: 205-739-6652. Fax: 205-734-5660.

Technical Facilities: 1000-w TPO, 18.5-kw ERP, 300-ft. above ground, 1027-ft. above sea level, lat. 34° 10' 17", long. 86° 50' 39".

Transmitter: 501 2nd Ave. SW, Cullman.

Equipment: Acrodyne transmitter; Bogner antenna.

Ownership: First Cullman Broadcasting Inc.

Advertising: Yes. Rates: \$50.00/30 Sec.

Represented (legal): Joseph E. Dunne III.

Personnel: Michael W. Whipple, General Manager.

■ **Decatur**—WMJN-LP, Ch. 43, First Cullman Broadcasting Inc. Phone: 205-734-5632. Fax: 205-734-5660.

Technical Facilities: 100-w TPO, 1.78-kw ERP, 755-ft. above sea level, lat. 34° 32' 23", long. 87° 02' 29".

Transmitter: 2632 Chapel Hill Rd.

Equipment: TTC transmitter; Scala antenna.

Began Operation: March 10, 1994.

Ownership: First Cullman Broadcasting Inc.

Decatur—WYAM-LP, Ch. 56, Priority Communications LLC. Phone: 205-833-2446. Fax: 205-823-4709.

Technical Facilities: 1000-w TPO, 32-kw ERP, 233-ft. above ground, 814-ft. above sea level, lat. 34° 34' 00", long. 86° 54' 46".

Transmitter: 2-mi. N of State Hwy. 67 on Deere Rd.

Satellite earth station. Drake; Uniden receivers.

Began Operation: April 15, 1996.

Ownership: Priority Communications LLC.

Personnel: Terry Arnold, General Manager; John Hains, Chief Engineer

Demopolis—WJMY-LP, Ch. 28, TTI Inc. Phone: 205-349-4902. Fax: 205-349-4369.

Alabama—Low Power Television Stations

Technical Facilities: 1000-w TPO, 11-kw ERP, 102-ft. above ground, 269-ft. above sea level, lat. 32° 30' 09", long. 87° 49' 00".
 Transmitter: 0.25-mi. NE of Drew Rd. & Hwy. 94 intersection, Dothan.
 Began Operation: October 7, 1999.
 Ownership: TTI Inc.

Dothan—W23BY, Trinity Broadcasting Network Inc. Phone: 714-832-2950. Fax: 714-730-0661.

Technical Facilities: 1000-w TPO, 17.3-kw ERP, 312-ft. above ground, 666-ft. above sea level, lat. 31° 13' 39", long. 85° 21' 10".
 Holds CP for change to 19.2-kw ERP, 571-ft. above sea level. BPTT-980601VE.
 Transmitter: WESP-FM Tower.
 Ownership: Trinity Broadcasting Network Inc.

■ **Dothan**—WJUN-LP, Ch. 5, James Wilson III. Phone: 205-671-1753.

Technical Facilities: 213-w TPO, 0.5-kw ERP, 440-ft. above ground, 718-ft. above sea level, lat. 31° 12' 04", long. 86° 20' 04".
 Transmitter: Corner of Drew Rd. & U.S. Hwy. 84.
 Began Operation: September 20, 1996.
 Ownership: James Wilson III.

■ **Elsanor**—W08DC, Whisper Broadcasting Co.

Technical Facilities: 10-w TPO, 0.241-kw ERP, 59-ft. above ground, 187-ft. above sea level, lat. 30° 32' 48", long. 87° 34' 50".
 Transmitter: Approx. 656-ft. SSE of the intersection of U.S. Rte. 90 & State Rd. 87.
 Began Operation: November 29, 1993.
 Ownership: Whisper Broadcasting Co.

■ **Eufaula**—W30BD, Trinity Broadcasting Network Inc. Phone: 714-832-2950. Fax: 714-730-0661.

Technical Facilities: 100-w TPO, 1-kw ERP, 285-ft. above ground, 597-ft. above sea level, lat. 31° 54' 30", long. 85° 09' 51".
 Transmitter: Fort Browder Rte.
 Began Operation: August 19, 1996.
 Ownership: Trinity Broadcasting Network Inc.

■ **Florence**—WBCF-LP, Ch. 3, Benny Carle Broadcasting. Phone: 256-764-8170.

Studio: 525 E. Tennessee St., Florence, AL 35631.
 Technical Facilities: 10-w TPO, 0.018-kw ERP, 263-ft. above ground, 804-ft. above sea level, lat. 34° 48' 11", long. 87° 40' 14".
 Holds CP for change to 500-w TPO, 259-ft. above ground, 801-ft. above sea level. BPTVL-20000519AAK.

Transmitter: 525 E. Tennessee St., corner of E. Tennessee & Cherry Sts.
 Equipment: Acrodyne transmitter; Scala antenna.
 Satellite earth stations: Beta, 3.8-meter; Zenith, 3.8-meter. Panasonic; Zenith receivers.
 Began Operation: April 1, 1986.
 Ownership: BCB Inc.
 Multichannel TV Sound: Stereo and separate audio program.
 Advertising: Yes.
 Represented (engineering): Kevin Fisher.
 Represented (legal): John Mullaney & Assoc.
 Personnel: Benny Carle, General Manager; Ed Carter, Chief Engineer.

■ **Florence**—WXFL-LP, Ch. 5, Benny Carle Broadcasting. Phone: 256-764-8170.

Studio: 201 N. Pine St., Florence, AL 35631.
 Technical Facilities: 10-w TPO, 0.018-kw ERP, 263-ft. above ground, 804-ft. above sea level, lat. 34° 48' 11", long. 87° 40' 14".

Holds CP for change to 500-w TPO. BPTVL-20000519AAJ.

Transmitter: 525 E. Tennessee St.
 Equipment: Acrodyne transmitter; Scala antenna.
 Began Operation: April 1, 1986.
 Ownership: BCB Inc.
 Personnel: See WBCF-LP, Ch. 3, Florence, AL.

■ **Greensboro**—WDVZ-LP, Ch. 3, TTI Inc. Phone: 205-349-4902. Fax: 205-349-4369.

Technical Facilities: 10-w TPO, 0.0043-kw ERP, 174-ft. above ground, 530-ft. above sea level, lat. 32° 43' 56", long. 87° 34' 47".
 Transmitter: Approx. 1.5-mi. N of Greensboro.
 Ownership: TTI Inc.

■ **Gulf Shores**—WGHA-LP, Ch. 66, Tiger Eye Broadcasting Corp. Phone: 954-431-3144.

Technical Facilities: 100-w TPO, 0.47-kw ERP, 187-ft. above sea level, lat. 30° 32' 48", long. 87° 34' 50".
 Transmitter: Approx. 656-ft. SSE of intersection of U.S. Rte. 90 & State Rte. 87, Elsanor.
 Began Operation: November 29, 1993.
 Ownership: Tiger Eye Broadcasting Corp.

■ **Huntsville**—W38BQ, Three Angels Broadcasting. Network Inc. Phone: 618-627-4651. Fax: 618-627-4155.

Studio: 3391 Charley Good Rd., West Frankfort, IL 62896.
 Technical Facilities: 1000-w TPO, 13.6-kw ERP, 883-ft. above sea level, lat. 34° 41' 28", long. 86° 43' 36".
 Transmitter: N of Joe Wheeler Rd., 0.62-mi. W of Sheton Rd.
 Equipment: Acrodyne transmitter; Jampro antenna.
 Satellite earth station DH Satellite, 3-meter. M/A-Com receivers. July 1, 1995.
 Ownership: Three Angels Broadcasting Network Inc.
 Represented (legal): David Silverman.
 Personnel: Moses Primo, Chief Engineer; Linda Shelton, Program Director.
 Note: Operating as a translator

■ **Jasper**—W23AK, WMTY Inc.

Technical Facilities: 100-w TPO, 0.879-kw ERP, 98-ft. above ground, 499-ft. above sea level, lat. 33° 48' 04", long. 87° 06' 42".
 Holds CP for change to 1000-w TPO, 7.83-kw ERP, 690-ft. above sea level. BPTTL-930401UZ.
 Transmitter: Off U.S. Hwy. 78, Argo.
 Ownership: WMTY Inc.

■ **Jasper**—W55BJ, WACN TV 55 Inc. Phone: 205-387-8320. Fax: 205-384-0408.

Studio: 511 W. 19th St., Jasper, AL 35501.
 Technical Facilities: 1000-w TPO, 5.7-kw ERP, 528-ft. above ground, 988-ft. above sea level, lat. 33° 50' 53", long. 87° 18' 22".
 Transmitter: 7th St. NW, Bankhead tower.
 Satellite earth stations: Transmitter/receiver Uniden; M/A-Com.
 Began Operation: August 27, 1988.
 Ownership: WACN Inc.
 Multichannel TV Sound:
 Advertising: Yes. Rates: \$30.00/30 Sec.
 Represented (engineering): Moats & Co.
 Represented (legal): Hardy & Carey LLP.
 Personnel: Charlie Watts, General Manager; Rick Woodson, Chief Engineer

■ **Mobile**—W52BF, Ventana Television Inc.

Technical Facilities: 2000-w TPO, 23.3-kw ERP, 456-ft. above ground, 467-ft. above sea level, lat. 30° 41' 33", long. 88° 02' 33".
 Transmitter: 107 St. Francis St.

Ownership: USA Broadcasting.
 Personnel: John Skelnik, General Manager & Chief Engineer.

■ **Montevallo**—WOTM-LP, Ch. 19, James Donald Earley.

Technical Facilities: 1000-w TPO, 12.6-kw ERP, 98-ft. above ground, 1350-ft. above sea level, lat. 33° 09' 14", long. 86° 50' 12".
 Transmitter: 0.8-mi. WNW of SR 70 & SR 119, near Montevallo.
 Ownership: James Donald Earley

■ **Montgomery**—W61DH, Frazer Memorial United Methodist Church. Phone: 205-272-8622.

Technical Facilities: 1000-w TPO, 6.2-kw ERP, 500-ft. above ground, 679-ft. above sea level, lat. 32° 24' 11", long. 86° 11' 48".
 Holds CP for change to 2000-w TPO, 18.3-kw ERP, 499-ft. above ground, lat. 32° 24' 13", long. 86° 11' 47". BPTTL-JG0601WB.
 Transmitter: WLWI-FM tower, 1.3-mi. NE of Wares Ferry Rd. as it crosses CSX RR tracks.
 Equipment: TTC transmitter; Andrew antenna.
 Ownership: Frazer Memorial United Methodist Church.

Represented (engineering): Kevin Fisher.
 Represented (legal): Kenkel & Associates.
 Personnel: Jerry Kemp, General Manager; John Simons, Chief Engineer

■ **Montgomery**—WBXM-CA, Ch. 5, The Box Worldwide LLC.

Technical Facilities: 10-w TPO, 0.04-kw ERP, 131-ft. above ground, 344-ft. above sea level, lat. 32° 22' 07", long. 86° 18' 26".
 Ownership: The Box Worldwide LLC.
 Note: Operating as a translator

■ **Montgomery**—WETU-LP, Ch. 39, Cable Video Productions Inc. Phones: 205-234-0426; 205-234-6464. Fax: 205-234-0088.

Technical Facilities: 1000-w TPO, 105-kw ERP, 348-ft. above ground, 889-ft. above sea level, lat. 32° 32' 12", long. 86° 13' 01".
 Transmitter: Bald Knob Hill on U.S. 231, 0.5-mi. SE of Wetumka.
 Equipment: Superior transmitter; Bogner antenna.
 Ownership: Cable Video Productions Inc.
 Advertising: Yes.

Represented (legal): Beth Sims.
 Personnel: Jackson Mitchell, General Manager; Ken Jordan, Chief Engineer
 Note: Operating as a translator

■ **Moody**—WBMG-LP, Ch. 38, Tiger Eye Broadcasting Corp.

Technical Facilities: 1000-w TPO, 30.9-kw ERP, 89-ft. above ground, 1207-ft. above sea level, lat. 33° 33' 50", long. 86° 28' 34".
 Transmitter: Karr Mountain.
 Ownership: Tiger Eye Broadcasting Corp.

■ **Prichard & Mobile**—WRBM-LP, Ch. 60, Upper Gulf Coast LLC. Phone: 361-289-0125.

Technical Facilities: 1000-w TPO, 21.28-kw ERP, 499-ft. above ground, 531-ft. above sea level, lat. 30° 44' 44", long. 88° 05' 40".
 Transmitter: 2300 Smiley Lane.
 Began Operation: May 7, 1999.
 Ownership: Upper Gulf Coast LLC.

■ **Scottsboro**—W64BJ, Trinity Broadcasting Network Inc. Phone: 714-832-2950. Fax: 714-730-0661.

Technical Facilities: 1000-w TPO, 10.6-kw ERP, 151-ft. above ground, 1509-ft. above sea level, lat. 34° 35' 22", long. 85° 59' 31".

Transmitter: WKEA-FM tower.
 Ownership: Trinity Broadcasting Network Inc.

■ **Selma**—W24CK, Trinity Broadcasting Network Inc. Phone: 714-832-2950. Fax: 714-730-0661.

Technical Facilities: 1000-w TPO, 15-kw ERP, 486-ft. above ground, 574-ft. above sea level, lat. 32° 21' 40", long. 86° 52' 28".
 Transmitter: 4.7-mi. NNW of Rte. 80 & Old Town Creek.
 Began Operation: March 1, 1992.
 Ownership: Trinity Broadcasting Network Inc.

■ **Sylacauga**—W24CB, Vincent A. Earley. Phone: 205-245-0505.

Technical Facilities: 1000-w TPO, 9-kw ERP, 154-ft. above ground, 909-ft. above sea level, lat. 33° 11' 58", long. 86° 18' 04".
 Holds CP for change to 18.7-kw ERP, 1785-ft. above sea level, lat. 33° 37' 21", long. 85° 52' 22", transmitter to Oak Mountain, near Oxford. BMPPTL-960517ML.
 Transmitter: Communications Tower, Merkl Mountain.
 Ownership: Sylacauga Cable Productions.

■ **Sylacauga**—W63CK, Alabama Community Television Inc. Phone: 256-362-6209.

Technical Facilities: 100-w TPO, 5.5-kw ERP, 36-ft. above ground, 597-ft. above sea level, lat. 33° 26' 06", long. 86° 06' 14".
 Transmitter: 0.7-mi. SE of junction of Southern & Seaboard Railroads.
 Ownership: Alabama Community Television Inc.
 Personnel: Harvey Bowlin Sr., General Manager.

■ **Talladega**—W01L-LP, Ch. 47, Alabama Community Television Inc. Phone: 256-245-0505.

Technical Facilities: 1000-w TPO, 22.5-kw ERP, 125-ft. above ground, 1683-ft. above sea level, lat. 33° 24' 42", long. 86° 12' 27".
 Transmitter: Flagpole Mountain, adjacent to Penrose lookout tower.
 Ownership: Church of the Rock Inc.
 Personnel: Jimmy Dale Abrams, General Manager.

■ **Tuscaloosa**—WJRD-LP, Ch. 7, TTI Inc. Phone: 205-349-4902. Fax: 205-349-4369.

Studio: 5455 Jug Jactory Rd., Tuscaloosa, AL 35405.
 Technical Facilities: 1000-w TPO, 0.43-kw ERP, 239-ft. above ground, 843-ft. above sea level, lat. 33° 09' 36", long. 87° 30' 54".
 Holds CP for change to 0.476-kw ERP. BPTTL-JG0601VZ.
 Transmitter: near 15th Ave. & Jug Factory Rd.
 Began Operation: March 1, 1996.
 Ownership: TTI Inc.
 Advertising: Yes.

Personnel: Ronnie Quarles, General Manager; Dave Baughn, Chief Engineer; Camille Schotts, Sales Manager

■ **Tuscumbia**—W46CF, Unity Broadcasting Inc. Phone: 601-728-6492.

Technical Facilities: 1000-w TPO, 23.4-kw ERP, 192-ft. above ground, 1152-ft. above sea level, lat. 34° 35' 07", long. 87° 44' 14".
 Holds CP for change to 8.7-kw ERP, 181-ft. above ground, 951-ft. above sea level, lat. 34° 37' 40", long. 87° 44' 14", transmitter to Underwood Mountain, 7-mi. S of Tuscumbia. BPTTL-930331AL.
 Transmitter: Church School Yard, W of Crooked Oak Triangle, Crooked Oak. August 5, 1996.



Ownership: Unity Broadcasting Inc.
Advertising: Yes.
Represented (engineering): John Booth.
Represented (legal): Bill Lambert.
Personnel: Bill Lambert, General Manager;
Lealon Owens, Chief Engineer; Rick Joyner,
Sales Manager.

Alaska

Akhiok—K09UD, State of Alaska. Phone: 907-269-5744.
Technical Facilities: 0.06-kw ERP, lat. 56° 56' 43", long. 154° 10' 00".
Equipment: Television Technology transmitter; Scala antenna.
Ownership: State of Alaska.

Akiak—K10MV, State of Alaska.
Technical Facilities: 0.01-kw ERP, lat. 60° 54' 45", long. 161° 13' 00".
Ownership: State of Alaska.

Akutan—K09RH, State of Alaska.
Technical Facilities: 10-w TPO, 0.0542-kw ERP, 20-ft. above ground, 60-ft. above sea level, lat. 54° 08' 06", long. 165° 46' 18".
Transmitter: Alascom Earth Station, Akutan.
Equipment: Emcee transmitter, Scala antenna.
Ownership: State of Alaska.

Alakanuk—K08KD, State of Alaska.
Technical Facilities: 0.056-kw ERP, lat. 62° 41' 03", long. 164° 38' 56".
Ownership: State of Alaska.

Aleknagik—K13RP, State of Alaska.
Technical Facilities: 10-w TPO, 0.0514-kw ERP, 20-ft. above ground, 110-ft. above sea level, lat. 59° 17' 05", long. 158° 37' 50".
Transmitter: Aleknagik Community School, Aleknagik.
Equipment: Television Technology transmitter; Scala antenna.
Ownership: State of Alaska.

Allakaket/Alatna—K09QL, State of Alaska.
Technical Facilities: 10-w TPO, 0.0562-kw ERP, 20-ft. above ground, 420-ft. above sea level, lat. 66° 33' 53", long. 152° 38' 38".
Transmitter: Alascom Earth Station, Allakaket.
Equipment: Acrodyne transmitter; Scala antenna.
Ownership: State of Alaska.

Ambler—K11QL, State of Alaska.
Technical Facilities: 10-w TPO, 0.056-kw ERP, 20-ft. above ground, 100-ft. above sea level, lat. 67° 05' 16", long. 157° 51' 00".
Transmitter: Alascom Earth Station, Ambler.
Equipment: Television Technology transmitter; Scala antenna.
Ownership: State of Alaska.

Anaktuvuk Pass—K09RS, State of Alaska.
Technical Facilities: 10-w TPO, 0.0562-kw ERP, 20-ft. above ground, 2085-ft. above sea level, lat. 68° 08' 31", long. 151° 43' 51".
Transmitter: Alascom Earth Station, Anaktuvuk Pass.
Equipment: Television Technology transmitter; Scala antenna.
Ownership: State of Alaska.

Anchorage—K25FM, Alaskan Choice Television LC. Phone: 907-297-3000.
Studio: Suite 100, 1577 C St., Anchorage, AK 99501.

Technical Facilities: 690-w TPO, 12-kw ERP, 46-ft. above ground, 1942-ft. above sea level, lat. 61° 20' 10", long. 149° 30' 43".
Holds CP for change to 207-w TPO, 3.6-kw ERP BPTTL-980505JZ.
Transmitter: Eagle Nest Radio site, Eagle River.
Equipment: ITS transmitter; Kathrein antenna.
Satellite earth station: Anderson, 4.2-meter; Scientific-Atlanta receivers.
Began Operation: April 24, 1996.
Ownership: Alaskan Choice Television LC.
Multichannel TV Sound: Stereo only
Advertising: Planned.
Represented (legal): Birch, Horton, Bittner & Cherot.
Personnel: Kate Giard, General Manager; Thomas Peak, Chief Engineer; George Quinto, Sales Manager

Anchorage—K27FJ, Alaskan Choice Television LC. Phone: 907-297-3000.
Studio: Suite 100, 1577 C St., Anchorage, AK 99501.

Technical Facilities: 696-w TPO, 12-kw ERP, 46-ft. above ground, 1942-ft. above sea level, lat. 61° 20' 10", long. 149° 30' 43".
Holds CP for change to 208-w TPO, 3.6-kw ERP BPTTL-980505JB.
Transmitter: Eagle Nest Radio site, Eagle River.
Equipment: ITS transmitter; Kathrein antenna.
Satellite earth station: Anderson, 4.2-meter; Scientific-Atlanta receivers.
Began Operation: April 24, 1996.
Ownership: Alaskan Choice Television LC.
Multichannel TV Sound: Stereo only
Represented (legal): Birch, Horton, Bittner & Cherot.
Personnel: Kate Giard, General Manager; Thomas Peak, Chief Engineer; George Quinto, Sales Manager

Anchorage—K39EP, Alaskan Choice Television LC. Phone: 907-790-4990.
Studio: Suite 100, 1577 C St., Anchorage, AK 99501.

Technical Facilities: 719-w TPO, 12-kw ERP, 46-ft. above ground, 1942-ft. above sea level, lat. 61° 20' 10", long. 149° 30' 43".
Holds CP for change to 216-w TPO, 3.6-kw ERP BPTTL-980505JX.
Transmitter: Eagle Nest Radio site, Eagle River.
Equipment: ITS transmitter; Kathrein antenna.
Satellite earth station: Anderson, 4.2-meter; Scientific-Atlanta receivers.
Began Operation: April 24, 1996.
Ownership: Alaskan Choice Television LC.
Multichannel TV Sound: Stereo only
Represented (legal): Birch, Horton, Bittner & Cherot.
Personnel: Kate Giard, General Manager; Thomas Peak, Chief Engineer; George Quinto, Sales Manager

Anchorage—K41DP, Green TV Corp. Phone: 907-344-7817. Fax: 907-344-7817.

Technical Facilities: 1000-w TPO, 17.6-kw ERP, 131-ft. above ground, 1197-ft. above sea level, lat. 61° 09' 57", long. 149° 41' 02".
Transmitter: Stuckagain Heights
Ownership: Green TV Corp.

Anchorage—K43EY, Alaskan Choice Television LC. Phone: 907-297-3000.
Studio: Suite 100, 1577 C St., Anchorage, AK 99501.

Technical Facilities: 725-w TPO, 12-kw ERP, 46-ft. above ground, 1942-ft. above sea level, lat. 61° 20' 10", long. 149° 30' 43".
Holds CP for change to 217-w TPO, 3.6-kw ERP BPTTL-980505JL.

Transmitter: Eagle Nest Radio site, Eagle River.
Equipment: ITS transmitter; Kathrein antenna.
Satellite earth station: Anderson, 4.2-meter; Scientific-Atlanta receivers.

Began Operation: April 24, 1996.
Ownership: Alaskan Choice Television LC.
Multichannel TV Sound: Stereo only
Represented (legal): Birch, Horton, Bittner & Cherot.

Personnel: Kate Giard, General Manager; Thomas Peak, Chief Engineer; George Quinto, Sales Manager

Anchorage—K44EQ, Alaskan Choice Television LC. Phone: 907-297-3000.

Studio: 1577 C St., Suite 100, Anchorage, AK 99501.
Technical Facilities: 736-w TPO, 12-kw ERP, 46-ft. above ground, 1942-ft. above sea level, lat. 61° 20' 10", long. 149° 30' 43".
Holds CP for change to 221-w TPO, 3.6-kw ERP BPTTL-980505JQ.

Transmitter: Eagle Nest Radio site, Eagle River.
Equipment: ITS transmitter; Kathrein antenna.
Satellite earth station: Anderson, 4.2-meter; Scientific-Atlanta receivers.

Began Operation: April 24, 1996.
Ownership: Alaskan Choice Television LC.
Multichannel TV Sound: Stereo only
Represented (legal): Birch, Horton, Bittner & Cherot.

Personnel: Kate Giard, General Manager; Thomas Peak, Chief Engineer; George Quinto, Sales Manager

Anchorage—K46EN, Alaskan Choice Television LC. Phone: 907-297-3000.

Studio: 1577 C St., Suite 100, Anchorage, AK 99501.
Technical Facilities: 736-w TPO, 12-kw ERP, 46-ft. above ground, 1942-ft. above sea level, lat. 61° 20' 11", long. 149° 30' 43".
Holds CP for change to 221-w TPO, 3.6-kw ERP BPTTL-980505JW.

Transmitter: Eagle Nest Radio site, Eagle River.
Equipment: ITS transmitter; Kathrein antenna.
Satellite earth station: Anderson, 4.2-meter; Scientific-Atlanta receivers.

Began Operation: April 24, 1996.
Ownership: Alaskan Choice Television LC.
Multichannel TV Sound: Stereo only
Represented (legal): Birch, Horton, Bittner & Cherot.

Personnel: Kate Giard, General Manager; Thomas Peak, Chief Engineer; George Quinto, Sales Manager

Anchorage—K49EE, Alaskan Choice Television LC. Phone: 907-297-3000.

Studio: 1577 C St., Suite 100, Anchorage, AK 99501.
Technical Facilities: 732-w TPO, 12-kw ERP, 46-ft. above ground, 1942-ft. above sea level, lat. 61° 20' 10", long. 149° 30' 43".
Holds CP for change to 219-w TPO, 3.6-kw ERP BPTTL-980505JL.

Transmitter: Eagle Nest Radio site, Eagle River.
Equipment: ITS transmitter; Kathrein antenna.
Satellite earth station: Anderson, 4.2-meter; Scientific-Atlanta receivers.
Began Operation: April 24, 1996.

Ownership: Alaskan Choice Television LC.
Multichannel TV Sound: Stereo only
Represented (legal): Birch, Horton, Bittner & Cherot.

Personnel: Kate Giard, General Manager; Thomas Peak, Chief Engineer; George Quinto, Sales Manager

Anchorage—K50EP, Alaskan Choice Television LC. Phone: 907-297-3000.

Studio: 1577 C St., Suite 100, Anchorage, AK 99501.
Technical Facilities: 746-w TPO, 12-kw ERP, 46-ft. above ground, 1942-ft. above sea level, lat. 61° 20' 10", long. 149° 30' 43".
Holds CP for change to 224-w TPO, 3.6-kw ERP BPTTL-980505JL.

Transmitter: Eagle Nest Radio site, Eagle River.
Equipment: ITS transmitter; Kathrein antenna.
Satellite earth station: Anderson, 4.2-meter; Scientific-Atlanta receivers.

Began Operation: April 24, 1996.
Ownership: Alaskan Choice Television LC.
Multichannel TV Sound: Stereo only
Represented (legal): Birch, Horton, Bittner & Cherot.

Personnel: Kate Giard, General Manager; Thomas Peak, Chief Engineer; George Quinto, Sales Manager

Anchorage—K52FI, Alaskan Choice Television LC. Phone: 907-297-3000.

Studio: 1577 C St., Suite 100, Anchorage, AK 99501.
Technical Facilities: 723-w TPO, 12-kw ERP, 46-ft. above ground, 1942-ft. above sea level, lat. 61° 20' 10", long. 149° 30' 43".
Holds CP for change to 217-w TPO, 3.6-kw ERP BPTTL-980505IC.

Transmitter: Eagle Nest Radio site, Eagle River.
Equipment: ITS transmitter; Kathrein antenna.
Satellite earth station: Anderson, 4.2-meter; Scientific-Atlanta receivers.

Began Operation: April 24, 1996.
Ownership: Alaskan Choice Television LC.
Multichannel TV Sound: Stereo only
Represented (legal): Birch, Horton, Bittner & Cherot.

Personnel: Kate Giard, General Manager; Thomas Peak, Chief Engineer; George Quinto, Sales Manager

Anchorage—K53FN, Alaska Choice Television LC. Phone: 907-297-3000.

Studio: 510 L St., Suite 500, Anchorage, AK 99501.
Technical Facilities: 742-w TPO, 12-kw ERP, 46-ft. above ground, 1942-ft. above sea level, lat. 61° 20' 10", long. 149° 30' 43".
Holds CP for change to 222-w TPO, 3.6-kw ERP BPTTL-980505JU.

Transmitter: Eagle Nest Radio site, Eagle River.
Equipment: ITS transmitter; Kathrein antenna.
Satellite earth station: Anderson, 4.2-meter; Scientific-Atlanta receivers.

Began Operation: April 24, 1996.
Ownership: Alaskan Choice Television LC.
Multichannel TV Sound: Stereo only
Represented (legal): Birch, Horton, Bittner & Cherot.

Alaska—Low Power Television Stations

Personnel: Kate Giard, General Manager; Thomas Peak, Chief Engineer; George Quinto, Sales Manager

Anchorage—K63FT, Alaskan Choice Television LC. Phone: 907-297-3000.

Studio: 1577 C St., Suite 100, Anchorage, AK 99501.

Technical Facilities: 755-w TPO, 12-kw ERP, 46-ft. above ground, 1942-ft. above sea level, lat. 61° 20' 10", long. 149° 30' 43".

Holds CP for change to 227-w TPO, 3.6-kw ERP. BPTTL-980505IA.

Transmitter: Eagle Nest Radio site, Eagle River. Equipment: ITS transmitter; Kathrein antenna.

Satellite earth station: Anderson, 4.2-meter; Scientific-Atlanta receivers.

Began Operation: April 24, 1996.

Ownership: Alaskan Choice Television LC.

Multichannel TV Sound: Stereo only

Represented (legal): Birch, Horton, Bittner & Cherot.

Personnel: Kate Giard, General Manager; Thomas Peak, Chief Engineer; George Quinto, Sales Manager

Anchorage—K64FA, Alaskan Choice Television LC. Phone: 907-297-3000.

Studio: 1577 C St., Suite 100, Anchorage, AK 99501.

Technical Facilities: 757-w TPO, 12-kw ERP, 46-ft. above ground, 1942-ft. above sea level, lat. 61° 20' 10", long. 149° 30' 43".

Holds CP for change to 227-w TPO, 3.6-kw ERP. BPTTL-980505JD.

Transmitter: Eagle Nest Radio site, Eagle River. Equipment: ITS transmitter; Kathrein antenna.

Satellite earth station: Anderson, 4.2-meter; Scientific-Atlanta receivers.

Began Operation: April 24, 1996.

Ownership: Alaskan Choice Television LC.

Multichannel TV Sound: Stereo only

Represented (legal): Birch, Horton, Bittner & Cherot.

Personnel: Kate Giard, General Manager; Thomas Peak, Chief Engineer; George Quinto, Sales Manager

Anchorage—K65GM, Alaskan Choice Television LC. Phone: 907-297-3000.

Studio: 1577 C St., Suite 100, Anchorage, AK 99501.

Technical Facilities: 757-w TPO, 12-kw ERP, 46-ft. above ground, 1942-ft. above sea level, lat. 61° 20' 10", long. 149° 30' 43".

Holds CP for change to 229-w TPO, 3.6-kw ERP. BPTTL-980505JP.

Transmitter: Eagle Nest Radio site, Eagle River. Equipment: ITS transmitter; Kathrein antenna.

Satellite earth station: Anderson, 4.2-meter; Scientific-Atlanta receivers.

Began Operation: April 24, 1996.

Ownership: Alaskan Choice Television LC.

Multichannel TV Sound: Stereo only

Represented (legal): Birch, Horton, Bittner & Cherot.

Personnel: Kate Giard, General Manager; Thomas Peak, Chief Engineer; George Quinto, Sales Manager

Anchorage—K67GT, Alaskan Choice Television LC. Phone: 907-297-3000.

Studio: 1577 C St., Suite 100, Anchorage, AK 99501.

Technical Facilities: 762-w TPO, 12-kw ERP, 46-ft. above ground, 1942-ft. above sea level, lat. 61° 20' 10", long. 149° 30' 43".

Holds CP for change to 228-w TPO, 3.6-kw ERP. BPTTL-980505IP.

Transmitter: Eagle Nest Radio site, Eagle River. Equipment: ITS transmitter; Kathrein antenna.

Satellite earth station: Anderson, 4.2-meter; Scientific-Atlanta receivers.

Began Operation: April 24, 1996.

Ownership: Alaskan Choice Television LC.

Multichannel TV Sound: Stereo only

Represented (legal): Birch, Horton, Bittner & Cherot.

Personnel: Kate Giard, General Manager; Thomas Peak, Chief Engineer; George Quinto, Sales Manager

Anchorage—K68FF, Alaskan Choice Television LC. Phone: 907-297-3000.

Studio: 1577 C St., Suite 100, Anchorage, AK 99501.

Technical Facilities: 769-w TPO, 12-kw ERP, 46-ft. above ground, 1942-ft. above sea level, lat. 61° 20' 10", long. 149° 30' 43".

Holds CP for change to 231-w TPO, 18.9-kw ERP. BPTTL-980505II.

Transmitter: Eagle Nest Radio site, Eagle River. Equipment: ITS transmitter; Kathrein antenna.

Satellite earth station: Anderson, 4.2-meter; Scientific-Atlanta receivers.

Began Operation: April 24, 1996.

Ownership: Alaskan Choice Television LC.

Multichannel TV Sound: Stereo only

Represented (legal): Birch, Horton, Bittner & Cherot.

Personnel: Kate Giard, General Manager; Thomas Peak, Chief Engineer; George Quinto, Sales Manager

■ **Anchorage**—KCFT-LP, Ch. 20, Alaska Broadcast Television Inc. Phone: 907-337-2020. Fax: 907-333-9851.

Technical Facilities: 1000-w TPO, 20.7-kw ERP, 62-ft. above ground, 1755-ft. above sea level, lat. 61° 04' 02", long. 149° 44' 36".

Transmitter: Approx. 2-mi. NE of Seward Hwy. as it crosses Potter Creek, near Anchorage.

Equipment: Television Technology transmitter; Bogner antenna.

Satellite earth stations: M/A-Com receivers. Began Operation: January 1, 1984.

Ownership: Alaska Broadcast Television Inc.

Represented (legal): Joseph E. Dunne III.

Personnel: Michael D. Murray, General Manager.

Anchorage—KDMD-LP, Ch. 22, Green TV Corp. Phone: 303-674-7047.

Studio: 6921 Brayton Dr., Suite 221, Anchorage, AK 99514.

Technical Facilities: 500-w TPO, 13.2-kw ERP, 62-ft. above ground, 1152-ft. above sea level, lat. 61° 09' 53", long. 149° 41' 05".

Transmitter: End of Basher Rd. Equipment: Television Technology transmitter; Kathrein antenna.

Satellite earth stations: Beta, 3-meter; Paracclipse, 5-meter; Echostar receivers.

Began Operation: October 18, 1984.

Ownership: Green TV Corp.

Advertising: Yes.

Personnel: Frank Martin, General Manager.

Anchorage—KYEX-LP, Ch. 29, Fireweed Communications Corp. Phone: 907-248-5937. Fax: 907-243-0709.

Technical Facilities: 1000-w TPO, 103-kw ERP, 98-ft. above ground, 4339-ft. above sea level, lat. 61° 28' 05", long. 150° 44' 16".

Transmitter: Mount Susitna, 5.7-mi. NW of Al-exander.

Ownership: Fireweed Communications Corp.

Personnel: Carol Schatz, General Manager; Jeremy Lansman, Chief Engineer; Carter Crawford, Sales Manager

Angoon—K09QF, State of Alaska.

Technical Facilities: 10-w TPO, 0.0536-kw ERP, 20-ft. above ground, 45-ft. above sea level, lat. 57° 30' 03", long. 134° 35' 00".

Transmitter: Angoon Community School.

Equipment: Television Technology transmitter; Scala antenna.

Ownership: State of Alaska.

Aniak—K02KY, State of Alaska.

Technical Facilities: 10-w TPO, 0.0433-kw ERP, 20-ft. above ground, 103-ft. above sea level, lat. 61° 34' 51", long. 159° 32' 49".

Transmitter: Alascom Earth Station, Aniak. Equipment: Television Technology transmitter; Scala antenna.

Ownership: State of Alaska.

Anvik—K07RE, State of Alaska.

Technical Facilities: 10-w TPO, 0.0548-kw ERP, 20-ft. above ground, 80-ft. above sea level, lat. 62° 39' 21", long. 160° 12' 11".

Transmitter: Alascom Earth Station, Anvik. Equipment: Television Technology transmitter; Scala antenna.

Ownership: State of Alaska.

Arctic Village—K09RV, State of Alaska.

Technical Facilities: 10-w TPO, 0.0536-kw ERP, 20-ft. above ground, 2080-ft. above sea level, lat. 68° 07' 32", long. 145° 32' 10".

Transmitter: Alascom Earth Station, Arctic Village.

Equipment: Television Technology transmitter; Scala antenna.

Ownership: State of Alaska.

Atka—K09RX, State of Alaska.

Technical Facilities: 10-w TPO, 0.0549-kw ERP, 20-ft. above ground, 80-ft. above sea level, lat. 52° 11' 39", long. 174° 11' 43".

Transmitter: Alascom Earth Station, Atka. Equipment: Television Technology transmitter; Scala antenna.

Ownership: State of Alaska.

Atkasuk—K04NH, State of Alaska.

Technical Facilities: 0.04-kw ERP, lat. 70° 28' 10", long. 157° 23' 40".

Ownership: State of Alaska.

Atkasuk—K09TZ, State of Alaska.

Technical Facilities: 0.55-kw ERP, lat. 70° 28' 10", long. 157° 23' 40".

Ownership: State of Alaska.

Barrow—K04KS, State of Alaska.

Technical Facilities: 0.045-kw ERP, 31-ft. above ground, 56-ft. above sea level, lat. 71° 17' 32", long. 156° 47' 10".

Transmitter: 1230 Adguik St. Equipment: Television Technology transmitter; Scala antenna.

Ownership: State of Alaska.

Beaver—K09QQ, State of Alaska.

Technical Facilities: 10-w TPO, 0.0555-kw ERP, 20-ft. above ground, 380-ft. above sea level, lat. 66° 21' 33", long. 147° 23' 42".

Transmitter: Alascom Earth Station, Beaver. Equipment: Television Technology transmitter; Scala antenna.

Ownership: State of Alaska.

Bethel—K15AV, State of Alaska.

Technical Facilities: 10-w TPO, 0.662-kw ERP, 218-ft. above sea level, lat. 60° 47' 33", long. 161° 46' 22".

Transmitter: 310 Radio St., Bethel. Equipment: Emcee transmitter; Scala antenna.

Ownership: State of Alaska.

Bethel—K21AO, State of Alaska.

Technical Facilities: 0.663-kw ERP, 128-ft. above sea level, lat. 60° 47' 33", long. 161° 46' 22".

Transmitter: 310 Radio St., Bethel.

Ownership: State of Alaska.

Bettles—K09TE, State of Alaska.

Technical Facilities: 10-w TPO, 0.052-kw ERP, 20-ft. above ground, 610-ft. above sea level, lat. 66° 54' 25", long. 151° 40' 55".

Transmitter: Bettles High School.

Equipment: Television Technology transmitter; Scala antenna.

Ownership: State of Alaska.

Birch Creek—K09TD, State of Alaska.

Technical Facilities: 10-w TPO, 0.55-kw ERP, 20-ft. above ground, 450-ft. above sea level, lat. 66° 15' 46", long. 149° 49' 05".

Transmitter: Birch Creek School.

Equipment: Television Technology transmitter; Scala antenna.

Ownership: State of Alaska.

Buckland—K09RI, State of Alaska.

Technical Facilities: 10-w TPO, 0.053-kw ERP, 20-ft. above ground, 50-ft. above sea level, lat. 65° 58' 46", long. 161° 07' 20".

Transmitter: Alascom Earth Station, Buckland.

Equipment: Television Technology transmitter; Scala antenna.

Ownership: State of Alaska.

Cantwell—K09SI, State of Alaska.

Technical Facilities: 10-w TPO, 0.052-kw ERP, 50-ft. above ground, 2300-ft. above sea level, lat. 63° 23' 14", long. 148° 52' 42".

Transmitter: State of Alaska Hwys. Garage, Cantwell.

Equipment: Television Technology transmitter; Scala antenna.

Ownership: State of Alaska.

Cape Pole—K13SD, State of Alaska.

Technical Facilities: 10-w TPO, 0.056-kw ERP, 20-ft. above ground, 50-ft. above sea level, lat. 55° 57' 57", long. 133° 47' 33".

Transmitter: Cape Pole Commissary, Cape Pole.

Equipment: Television Technology transmitter; Scala antenna.

Ownership: State of Alaska.

Chalkyitsik—K09QG, State of Alaska.

Technical Facilities: 10-w TPO, 0.0562-kw ERP, 20-ft. above ground, 595-ft. above sea level, lat. 66° 39' 01", long. 143° 43' 30".

Transmitter: Alascom Earth Station, Chalkyitsik.

Equipment: Acrodyne transmitter; Scala antenna.

Ownership: State of Alaska.

Chefornak—K02LO, State of Alaska.

Technical Facilities: 10-w TPO, 0.043-kw ERP, 20-ft. above ground, 40-ft. above sea level, lat. 60° 09' 35", long. 164° 16' 40".

Transmitter: Alascom Bldg., Chefornak.

Equipment: Television Technology transmitter; Scala antenna.

Ownership: State of Alaska.

Chenega—K13VV, State of Alaska.

Technical Facilities: 10-w TPO, 0.054-kw ERP, 20-ft. above ground, 85-ft. above sea level, lat. 60° 03' 57", long. 148° 00' 47".

Transmitter: Chenega School.

Ownership: State of Alaska.

Chevak—K02KX, State of Alaska.

Technical Facilities: 10-w TPO, 0.045-kw ERP, 31-ft. above ground, 51-ft. above sea level, lat. 61° 31' 46", long. 165° 35' 00".

Transmitter: City Office Bldg.

Equipment: Television Technology transmitter; Scala antenna.

Ownership: State of Alaska.

Chickaloon—K10MT, State of Alaska.

Technical Facilities: 0.05-kw ERP, lat. 61° 47' 40", long. 148° 25' 19".

Ownership: State of Alaska.

Chignik—K07RY, State of Alaska.

Technical Facilities: 10-w TPO, 0.043-kw ERP, 20-ft. above ground, 45-ft. above sea level, lat. 56° 18' 11", long. 158° 24' 38".

Transmitter: Alascom site, Chignik.

Equipment: Television Technology transmitter; Scala antenna.

Ownership: State of Alaska.

Chignik Lagoon—K09SO, State of Alaska.

Technical Facilities: 10-w TPO, 0.056-kw ERP, 20-ft. above ground, 50-ft. above sea level, lat. 56° 18' 30", long. 158° 32' 11".

Transmitter: Chignik Lagoon Community School.

Equipment: Television Technology transmitter; Scala antenna.

Ownership: State of Alaska.

Chignik Lake—K02MR, State of Alaska.

Technical Facilities: 10-w TPO, 0.043-kw ERP, 20-ft. above ground, 50-ft. above sea level, lat. 56° 15' 21", long. 158° 45' 49".

Transmitter: Community Hall, Chignik Lake.

Ownership: State of Alaska.

Chistochina—K07QZ, State of Alaska.

Technical Facilities: 10-w TPO, 0.053-kw ERP, 55-ft. above ground, 1955-ft. above sea level, lat. 62° 35' 33", long. 144° 38' 47".

Transmitter: Postie's Lodge, Tok Cutoff Hwy, Equipment: Acrodyne transmitter; Scala antenna.

Ownership: State of Alaska.

Chitina—K13SB, State of Alaska.

Technical Facilities: 10-w TPO, 0.056-kw ERP, 20-ft. above ground, 970-ft. above sea level, lat. 61° 31' 05", long. 144° 26' 20".

Transmitter: Chitina Country Store.

Equipment: Television Technology transmitter; Scala antenna.

Ownership: State of Alaska.

Chuathbaluk—K06LG, State of Alaska.

Technical Facilities: 0.05-kw ERP, 105-ft. above sea level, lat. 61° 34' 51", long. 159° 14' 37".

Ownership: State of Alaska.

Circle—K13SI, State of Alaska.

Technical Facilities: 10-w TPO, 0.055-kw ERP, 20-ft. above ground, 610-ft. above sea level, lat. 65° 49' 38", long. 144° 03' 58".

Transmitter: Circle School, Circle.

Equipment: Television Technology transmitter; Scala antenna.

Ownership: State of Alaska.

Circle Hot Springs—K03GO, State of Alaska.

Technical Facilities: 0.43-kw ERP, lat. 65° 34' 16", long. 144° 48' 58".

Ownership: State of Alaska.

Circle Hot Springs—K06LP, State of Alaska.

Technical Facilities: 0.548-kw ERP, lat. 63° 34' 16", long. 144° 48' 58".

Ownership: State of Alaska.

Circle Hot Springs—K07SM, State of Alaska.

Technical Facilities: 10-w TPO, 0.055-kw ERP, 20-ft. above ground, 760-ft. above sea level, lat. 65° 29' 08", long. 144° 37' 55".

Transmitter: Circle Hot Springs School.

Equipment: Television Technology transmitter; Scala antenna.

Ownership: State of Alaska.

*Clarks Point—K02MS, State of Alaska.

Technical Facilities: 10-w TPO, 0.043-kw ERP, 20-ft. above ground, 40-ft. above sea level, lat. 58° 50' 38", long. 158° 33' 03".

Transmitter: Alascom Office, Clarks Point.

Equipment: Television Technology transmitter; Scala antenna.

Ownership: State of Alaska.

Clarks Point—K12NL, State of Alaska.

Technical Facilities: 10-w TPO, 0.03-kw ERP, 20-ft. above ground, 40-ft. above sea level, lat. 58° 50' 38", long. 158° 33' 03".

Transmitter: Alascom Office, Clarks Point.

Equipment: Television Technology transmitter; Scala antenna.

Ownership: State of Alaska.

Coffman Cove—K09TV, State of Alaska.

Technical Facilities: 10-w TPO, 0.055-kw ERP, 20-ft. above ground, 40-ft. above sea level, lat. 56° 00' 57", long. 132° 02' 27".

Transmitter: Community School, Coffman Cove.

Equipment: Television Technology transmitter; Scala antenna.

Ownership: State of Alaska.

Cold Bay—K13UO, State of Alaska.

Technical Facilities: 100-w TPO, 0.512-kw ERP, 28-ft. above ground, 96-ft. above sea level, lat. 55° 12' 25", long. 162° 42' 20".

Transmitter: City Office Bldg.

Ownership: State of Alaska.

Note: Licensed as a translator

Cooper Landing—K08KD, State of Alaska.

Technical Facilities: 0.05-kw ERP, lat. 60° 29' 22", long. 149° 44' 09".

Ownership: State of Alaska.

Copper Center—K12MD, State of Alaska.

Technical Facilities: 10-w TPO, 0.0954-kw ERP, 50-ft. above ground, 1275-ft. above sea level, lat. 62° 02' 40", long. 145° 25' 26".

Transmitter: State Hwy. Maintenance Station, Glennallen.

Equipment: Television Technology transmitter; Scala antenna.

Ownership: State of Alaska.

Cordova—K15AK, State of Alaska.

Technical Facilities: 100-w TPO, 0.392-kw ERP, 23-ft. above ground, 2522-ft. above sea level, lat. 60° 31' 30", long. 145° 41' 36".

Transmitter: Haney Mountain, 2-mi. SE of Cordova.

Ownership: State of Alaska.

Council—K09UK, State of Alaska.

Technical Facilities: 10-w TPO, 0.055-kw ERP, 20-ft. above ground, 90-ft. above sea level, lat. 64° 53' 42", long. 163° 40' 10".

Transmitter: Alascom Office, Council.

Ownership: State of Alaska.

Craig—K610E, State of Alaska.

Technical Facilities: 0.63-kw ERP, lat. 55° 28' 36", long. 133° 08' 14".

Ownership: State of Alaska.

Crooked Creek—K07RZ, State of Alaska.

Technical Facilities: 10-w TPO, 0.056-kw ERP, 20-ft. above ground, 148-ft. above sea level, lat. 61° 52' 16", long. 158° 06' 06".

Transmitter: Crooked Creek School.

Equipment: Television Technology transmitter; Scala antenna.

Ownership: State of Alaska.

Deering—K09RN, State of Alaska.

Technical Facilities: 10-w TPO, 0.0568-kw ERP, 20-ft. above ground, 40-ft. above sea level, lat. 66° 04' 36", long. 162° 43' 09".

Transmitter: Alascom Earth Station, Deering.

Equipment: Television Technology transmitter; Scala antenna.

Ownership: State of Alaska.

Delta Junction—K04KL, State of Alaska.

Technical Facilities: 10-w TPO, 0.048-kw ERP, 80-ft. above ground, 1934-ft. above sea level, lat. 64° 02' 15", long. 145° 44' 10".

Transmitter: Hwy. Maintenance Station, Delta Junction.

Equipment: Television Technology transmitter; Scala antenna.

Ownership: State of Alaska.

Delta Junction—K100B, R. E. Andreassen.

Phone: 907-895-5100.

Technical Facilities: 10-w TPO, 0.02-kw ERP, 150-ft. above ground, 1400-ft. above sea level, lat. 64° 03' 25", long. 145° 38' 30".

Transmitter: 2.7-mi. E & 0.3-mi. N of Delta Junction, 0.2-mi. W of Mill-Tan Rd.

Began Operation: February 25, 1997.

Ownership: R. E. Andreassen.

Delta Junction—K17AF, State of Alaska.

Technical Facilities: 20-w TPO, 0.137-kw ERP, 20-ft. above ground, 1145-ft. above sea level, lat. 64° 02' 13", long. 145° 42' 02".

Transmitter: Delta Junction Community School.

Equipment: Television Technology transmitter; Scala antenna.

Ownership: State of Alaska.

Dillingham—K02GU, State of Alaska.

Technical Facilities: 0.33-kw ERP, lat. 59° 03' 46", long. 158° 28' 03".

Ownership: State of Alaska.

Dillingham—K04KM, State of Alaska.

Technical Facilities: 10-w TPO, 0.051-kw ERP, 20-ft. above ground, 65-ft. above sea level, lat. 54° 02' 35", long. 158° 27' 12".

Transmitter: Alascom Earth Station.

Ownership: State of Alaska.

Dillingham—K10LD, State of Alaska.

Technical Facilities: 0.302-kw ERP, lat. 59° 03' 46", long. 158° 28' 03".

Ownership: State of Alaska.

Dillingham, Wood River, Sparks & Ne—K05KF, Alaska Corp. of Seventh Day Adventists.

Phone: 907-346-1004.

Technical Facilities: 40-w TPO, 0.16 kw ERP, 69-ft. above ground, 151-ft. above sea level, lat. 59° 02' 38", long. 158° 29' 18".

Transmitter: 1.1-mi. ENE of Squaw Creek & Nushagak River.

Began Operation: February 25, 1997.

Ownership: Alaska Corp. of Seventh Day Adventists.

Diomede—K13UX, State of Alaska.

Technical Facilities: 0.05-kw ERP, lat. 65° 45' 30", long. 168° 58' 15".

Ownership: State of Alaska.

Dot Lake—K13RM, State of Alaska.

Technical Facilities: 10-w TPO, 0.0556-kw ERP, 20-ft. above ground, 1395-ft. above sea level, lat. 63° 39' 31", long. 144° 03' 22".

Transmitter: Dot Lake School, Dot Lake.

Equipment: Acrodyne transmitter; Scala antenna.

Ownership: State of Alaska.

Eagle Village—K09RF, State of Alaska.

Technical Facilities: 10-w TPO, 0.053-kw ERP, 20-ft. above ground, 895-ft. above sea level, lat. 64° 46' 48", long. 141° 06' 50".

Transmitter: Alascom Earth Station, Eagle Village.

Equipment: Television Technology transmitter; Scala antenna.

Ownership: State of Alaska.

Eek—K09TN, State of Alaska.

Technical Facilities: 10-w TPO, 0.055-kw ERP, 20-ft. above ground, 40-ft. above sea level, lat. 60° 13' 08", long. 162° 01' 11".

Transmitter: Eek High School.

Equipment: Television Technology transmitter; Scala antenna.

Ownership: State of Alaska.

Eek—K11SD, State of Alaska.

Technical Facilities: 0.055-kw ERP, lat. 60° 13' 08", long. 162° 01' 11".

Ownership: State of Alaska.

Note: Licensed as a translator

Egegik—K04KR, State of Alaska.

Technical Facilities: 10-w TPO, 0.0506-kw ERP, 20-ft. above ground, 75-ft. above sea level, lat. 58° 12' 55", long. 157° 22' 27".

Transmitter: Egegik Community School.

Equipment: Television Technology transmitter; Scala antenna.

Ownership: State of Alaska.

Eight Fathoms Bight—K09TA, State of Alaska.

Technical Facilities: 10-w TPO, 0.055-kw ERP, 20-ft. above ground, 40-ft. above sea level, lat. 58° 00' 10", long. 135° 46' 03".

Transmitter: Eight Fathoms Bight.

Equipment: Television Technology transmitter; Scala antenna.

Ownership: State of Alaska.

Ekwok—K11QW, State of Alaska.

Technical Facilities: 10-w TPO, 0.055-kw ERP, 20-ft. above ground, 185-ft. above sea level, lat. 59° 20' 59", long. 157° 28' 33".

Transmitter: Ekwok High School.

Equipment: Television Technology transmitter; Scala antenna.

Ownership: State of Alaska.

Elfin Cove—K09TK, State of Alaska.

Technical Facilities: 10-w TPO, 0.055-kw ERP, 20-ft. above ground, 40-ft. above sea level, lat. 58° 11' 03", long. 136° 20' 35".

Transmitter: Elfin Cove School.

Equipment: Television Technology transmitter; Scala antenna.

Ownership: State of Alaska.

Elim—K09QS, State of Alaska.

Technical Facilities: 10-w TPO, 0.0555-kw ERP, 20-ft. above ground, 47-ft. above sea level, lat. 64° 37' 03", long. 162° 15' 20".

Transmitter: Alascom Earth Station, Elim.

Equipment: Television Technology transmitter; Scala antenna.

Ownership: State of Alaska.

Alaska—Low Power Television Stations

Emmonak—K05IH, State of Alaska.

Technical Facilities: 0.05-kw ERP, lat. 62° 46' 44", long. 164° 31' 36".

Ownership: State of Alaska.

Ernestine—K11RI, State of Alaska.

Technical Facilities: 10-w TPO, 0.055-kw ERP, 20-ft. above ground, 1000-ft. above sea level, lat. 61° 27' 04", long. 145° 10' 18".

Transmitter: Hwy. Maintenance Camp, Ernestine.

Equipment: Television Technology transmitter; Scala antenna.

Ownership: State of Alaska.

■ **Fairbanks**—K13XD, Tanana Valley TV Co.

Technical Facilities: 74-w TPO, 0.74-kw ERP, 300-ft. above ground, 1711-ft. above sea level, lat. 64° 55' 20", long. 147° 42' 55".

Transmitter: 2-mi. NNW of Farmers Loop & Skyline Dr.

Began Operation: September 20, 1996.

Ownership: Tanana Valley Television Co.

■ **Fairbanks**—K14JL, Alaskan Choice Television LC. Phone: 907-297-3000.

Studio: 3532 International Blvd., Fairbanks, AK 99501.

Technical Facilities: 1000-w TPO, 30-kw ERP, 384-ft. above ground, 4710-ft. above sea level, lat. 64° 52' 44", long. 148° 03' 10".

Holds CP for change to 290-w TPO, 8.82-kw ERP BPTTL-980505JC.

Transmitter: 9.3-mi. WNW of Fairbanks, on Ester Dome.

Equipment: ITS transmitter; Kathrein antenna. Satellite earth station: Anderson, 4.2-meter. Scientific-Atlanta receivers.

Began operation: July 16, 1996.

Ownership: Alaskan Choice Television LC.

Multichannel TV Sound: Stereo only
Represented (legal): Birch, Horton, Bittner & Cherot.

Personnel: Kate Giard, General Manager; Thomas Peak, Chief Engineer; George Quinto, Sales Manager

■ **Fairbanks**—K16DW, Alaskan Choice Television LC. Phone: 907-297-3000.

Studio: 3532 International Blvd., Fairbanks, AK 99501.

Technical Facilities: 1000-w TPO, 30-kw ERP, 384-ft. above ground, 4710-ft. above sea level, lat. 64° 52' 44", long. 148° 03' 10".

Holds CP for Change to 294-w TPO, 8.85-kw ERP BPTTL-980505JT.

Transmitter: 9.3-mi. WNW of Fairbanks, on Ester Dome.

Equipment: ITS transmitter; Kathrein antenna. Satellite earth station: Anderson, 4.2-meter. Scientific-Atlanta receivers.

Began Operation: July 2, 1996.

Ownership: Alaskan Choice Television LC.

Multichannel TV Sound: Stereo only
Represented (legal): Birch, Horton, Bittner & Cherot.

Personnel: Kate Giard, General Manager; Thomas Peak, Chief Engineer; George Quinto, Sales Manager

■ **Fairbanks**—K20FF, Alaskan Choice Television LC. Phone: 907-297-3000.

Studio: 3532 International Blvd., Fairbanks, AK 99501.

Technical Facilities: 1000-w TPO, 30-kw ERP, 384-ft. above ground, 4710-ft. above sea level, lat. 64° 52' 44", long. 148° 03' 10".

Holds CP for Change to 300-w TPO, 9-kw ERP BPTTL-980505IH.

Transmitter: 9.3-mi. WNW of Fairbanks, on Ester Dome.

Equipment: ITS transmitter; Kathrein antenna.

Satellite earth station: Anderson, 4.2-meter. Scientific-Atlanta receivers.

Began Operation: July 2, 1996.

Ownership: Alaskan Choice Television LC.

Multichannel TV Sound: Stereo only

Represented (legal): Birch, Horton, Bittner & Cherot.

Personnel: Kate Giard, General Manager; Thomas Peak, Chief Engineer; George Quinto, Sales Manager

Fairbanks—K22EY, Alaskan Choice Television LC. Phone: 907-297-3000.

Studio: 3532 International Blvd., Fairbanks, AK 99501.

Technical Facilities: 1000-w TPO, 30-kw ERP, 384-ft. above ground, 4710-ft. above sea level, lat. 64° 52' 44", long. 148° 03' 10".

Holds CP for change to 290-w TPO, 9-kw ERP BPTTL-980505IF.

Transmitter: 9.3-mi. WNW of Fairbanks, on Ester Dome.

Equipment: ITS transmitter; Kathrein antenna. Satellite earth station: Anderson, 4.2-meter. Scientific-Atlanta receivers.

Began Operation: July 2, 1996.

Ownership: Alaskan Choice Television LC.

Multichannel TV Sound: Stereo only

Represented (legal): Birch, Horton, Bittner & Cherot.

Personnel: Kate Giard, General Manager; Thomas Peak, Chief Engineer; George Quinto, Sales Manager

Fairbanks—K24EG, Alaskan Choice Television LC. Phone: 907-297-3000.

Studio: 3532 International Blvd., Fairbanks, AK 99501.

Technical Facilities: 1000-w TPO, 30-kw ERP, 384-ft. above ground, 4710-ft. above sea level, lat. 64° 52' 44", long. 148° 03' 10".

Holds CP for change to 300-w TPO, 9-kw ERP BPTTL-980505IG.

Transmitter: 9.3-mi. WNW of Fairbanks, on Ester Dome.

Equipment: ITS transmitter; Kathrein antenna. Satellite earth station: Anderson, 4.2-meter. Scientific-Atlanta receivers.

Began Operation: July 2, 1996.

Ownership: Alaskan Choice Television LC.

Multichannel TV Sound: Stereo only

Represented (legal): Birch, Horton, Bittner & Cherot.

Personnel: Kate Giard, General Manager; Thomas Peak, Chief Engineer; George Quinto, Sales Manager

Fairbanks—K26EL, Alaskan Choice Television LC. Phone: 907-297-3000.

Studio: 3532 International Blvd., Fairbanks, AK 99501.

Technical Facilities: 1000-w TPO, 30-kw ERP, 384-ft. above ground, 4710-ft. above sea level, lat. 64° 52' 44", long. 148° 03' 10".

Holds CP for change to 297-w TPO, 9-kw ERP BPTTL-980505ID.

Transmitter: 9.3-mi. WNW of Fairbanks, on Ester Dome.

Equipment: ITS transmitter; Kathrein antenna. Satellite earth station: Anderson, 4.2-meter. Scientific-Atlanta receivers.

Began Operation: July 2, 1996.

Ownership: Alaskan Choice Television LC.

Multichannel TV Sound: Stereo only

Represented (legal): Birch, Horton, Bittner & Cherot.

Personnel: Kate Giard, General Manager; Thomas Peak, Chief Engineer; George Quinto, Sales Manager

Fairbanks—K28ES, Alaskan Choice Television LC. Phone: 907-297-3000.

Studio: 3532 International Blvd., Fairbanks, AK 99501.

Technical Facilities: 1000-w TPO, 30-kw ERP, 413-ft. above ground, 4740-ft. above sea level, lat. 64° 52' 44", long. 148° 03' 10".

Holds CP for change to 295-w TPO, 9-kw ERP BPTTL-980505JS.

Transmitter: 9.3-mi. WNW of Fairbanks, on Ester Dome.

Equipment: ITS transmitter; Kathrein antenna. Satellite earth station: Anderson, 4.2-meter. Scientific-Atlanta receivers.

Began Operation: July 2, 1996.

Ownership: Alaskan Choice Television LC.

Multichannel TV Sound: Stereo only

Represented (legal): Birch, Horton, Bittner & Cherot.

Personnel: Kate Giard, General Manager; Thomas Peak, Chief Engineer; George Quinto, Sales Manager

■ **Fairbanks**—K30ET, Alaskan Choice Television LC. Phone: 907-297-3000.

Studio: 3532 International Blvd., Fairbanks, AK 99501.

Technical Facilities: 1000-w TPO, 30-kw ERP, 413-ft. above ground, 4740-ft. above sea level, lat. 64° 52' 44", long. 148° 03' 10".

Holds CP for change to 295-w TPO, 9-kw ERP BPTTL-980505JR.

Transmitter: 9.3-mi. WNW of Fairbanks, on Ester Dome.

Equipment: ITS transmitter; Kathrein antenna. Satellite earth station: Anderson, 4.2-meter. Scientific-Atlanta receivers.

Began Operation: July 2, 1996.

Ownership: Alaskan Choice Television LC.

Multichannel TV Sound: Stereo only

Represented (legal): Birch, Horton, Bittner & Cherot.

Personnel: Kate Giard, General Manager; Thomas Peak, Chief Engineer; George Quinto, Sales Manager

Fairbanks—K32FB, Green TV Corp. Phone: 907-344-7817. Fax: 907-344-7817.

Technical Facilities: 1000-w TPO, 28.4-kw ERP, 102-ft. above ground, 2398-ft. above sea level, lat. 64° 52' 44", long. 148° 03' 10".

Transmitter: KJNP tower, on Ester Dome.

Equipment: TTC transmitter; Scala antenna.

Began Operation: June 5, 1996.

Ownership: Green TV Corp.

Note: Operating as a translator

■ **Fairbanks**—K34EJ, Alaskan Choice Television LC. Phone: 907-297-3000.

Studio: 3532 International Blvd., Fairbanks, AK 99501.

Technical Facilities: 1000-w TPO, 30-kw ERP, 413-ft. above ground, 4740-ft. above sea level, lat. 64° 52' 44", long. 148° 03' 10".

Transmitter: 9.3-mi. WNW of Fairbanks, on Ester Dome.

Equipment: ITS transmitter; Kathrein antenna. Satellite earth station: Anderson, 4.2-meter. Scientific-Atlanta receivers.

Began Operation: July 2, 1996.

Ownership: Alaskan Choice Television LC.

Multichannel TV Sound: Stereo only

Represented (legal): Birch, Horton, Bittner & Cherot.

Personnel: Kate Giard, General Manager; Thomas Peak, Chief Engineer; George Quinto, Sales Manager

■ **Fairbanks**—K36ED, Alaskan Choice Television LC. Phone: 907-297-3000.

Studio: 3532 International Blvd., Fairbanks, AK 99501.

Technical Facilities: 1000-w TPO, 30-kw ERP, 413-ft. above ground, 4740-ft. above sea level, lat. 64° 52' 44", long. 148° 03' 10".

Holds CP for change to 289-w TPO, 9-kw ERP BPTTL-980505IQ.

Transmitter: 9.3-mi. WNW of Fairbanks, on Ester Dome.

Equipment: ITS transmitter; Kathrein antenna. Satellite earth station: Anderson, 4.2-meter. Scientific-Atlanta receivers.

Began Operation: July 2, 1996.

Ownership: Alaskan Choice Television LC.

Multichannel TV Sound: Stereo only

Represented (legal): Birch, Horton, Bittner & Cherot.

Personnel: Kate Giard, General Manager; Thomas Peak, Chief Engineer; George Quinto, Sales Manager

■ **Fairbanks**—K38EL, Alaskan Choice Television LC. Phone: 907-297-3000.

Studio: 3532 International Blvd., Fairbanks, AK 99501.

Technical Facilities: 1000-w TPO, 30-kw ERP, 413-ft. above ground, 4740-ft. above sea level, lat. 64° 52' 44", long. 148° 03' 10".

Holds CP for change to 289-w TPO, 9-kw ERP BPTTL-980505JV.

Transmitter: 9.3-mi. WNW of Fairbanks, on Ester Dome.

Equipment: ITS transmitter; Kathrein antenna. Satellite earth station: Anderson, 4.2-meter. Scientific-Atlanta receivers.

Began Operation: July 2, 1996.

Ownership: Alaskan Choice Television LC.

Multichannel TV Sound: Stereo only

Represented (legal): Birch, Horton, Bittner & Cherot.

Personnel: Kate Giard, General Manager; Thomas Peak, Chief Engineer; George Quinto, Sales Manager

■ **Fairbanks**—K40EN, Alaskan Choice Television LC. Phone: 907-297-3000.

Studio: 3532 International Blvd., Fairbanks, AK 99501.

Technical Facilities: 1000-w TPO, 30-kw ERP, 413-ft. above ground, 4740-ft. above sea level, lat. 64° 52' 44", long. 148° 03' 10".

Holds CP for change to 287-w TPO, 9-kw ERP BPTTL-980505IN.

Transmitter: 9.3-mi. WNW of Fairbanks, on Ester Dome.

Equipment: ITS transmitter; Kathrein antenna. Satellite earth station: Anderson, 4.2-meter. Scientific-Atlanta receivers.

Began Operation: July 2, 1996.

Ownership: Alaskan Choice Television LC.

Multichannel TV Sound: Stereo only

Represented (legal): Birch, Horton, Bittner & Cherot.

Personnel: Kate Giard, General Manager; Thomas Peak, Chief Engineer; George Quinto, Sales Manager

■ **Fairbanks**—K42EC, Alaskan Choice Television LC. Phone: 907-297-3000.

Studio: 3532 International Blvd., Fairbanks, AK 99501.

Technical Facilities: 1000-w TPO, 30-kw ERP, 413-ft. above ground, 4740-ft. above sea level, lat. 64° 52' 44", long. 148° 03' 10".

Holds CP for change to 285-w TPO, 9-kw ERP BPTTL-980505M.

Transmitter: 9.3-mi. WNW of Fairbanks, on Ester Dome.

Equipment: ITS transmitter; Kathrein antenna. Satellite earth station: Anderson, 4.2-meter. Scientific-Atlanta receivers.

Began Operation: July 2, 1996.

The Authoritative Weekly News Service Covering
Federal, State and Local Cable Activities and Trends

WARREN'S CABLE REGULATION
MONITOR

For Information, call 300-771-9202

Ownership: Alaskan Choice Television LC.
Multichannel TV Sound: Stereo only
Represented (legal): Birch, Horton, Bittner & Cherot.
Personnel: Kate Giard, General Manager; Thomas Peak, Chief Engineer; George Quinto, Sales Manager

Studio: 3532 International Blvd., Fairbanks, AK 99501.
Technical Facilities: 1000-w TPO, 30-kw ERP, 413-ft. above ground, 4740-ft. above sea level, lat. 64° 52' 44", long. 148° 03' 10".
Holds CP for change to 257-w TPO, 9-kw ERP. BPTTL-980505JN.
Transmitter: 9.3-mi. WNW of Fairbanks, on Ester Dome.

■ **Fairbanks**—K44EK, Alaskan Choice Television LC. Phone: 907-297-3000.

Studio: 3532 International Blvd., Fairbanks, AK 99501.
Technical Facilities: 1000-w TPO, 30-kw ERP, 413-ft. above ground, 4740-ft. above sea level, lat. 64° 52' 44", long. 148° 03' 10".
Holds CP for change to 260-w TPO, 9-kw ERP. BPTTL-980505JK.
Transmitter: 9.3-mi. WNW of Fairbanks, on Ester Dome.

Equipment: ITS transmitter, Kathrein antenna. Satellite earth station: Anderson, 4.2-meter; Scientific-Atlanta receivers.
Began Operation: July 2, 1996.

Ownership: Alaskan Choice Television LC.
Multichannel TV Sound: Stereo only
Represented (legal): Birch, Horton, Bittner & Cherot.

Personnel: Kate Giard, General Manager; Thomas Peak, Chief Engineer; George Quinto, Sales Manager

■ **Fairbanks**—K46EH, Alaskan Choice Television LC. Phone: 907-297-3000.

Studio: 3532 International Blvd., Fairbanks, AK 99501.
Technical Facilities: 1000-w TPO, 30-kw ERP, 413-ft. above ground, 4740-ft. above sea level, lat. 64° 52' 44", long. 148° 03' 10".
Holds CP for change to 255-w TPO, 9-kw ERP. BPTTL-980505IL.
Transmitter: 9.3-mi. WNW of Fairbanks, on Ester Dome.

Equipment: ITS transmitter, Kathrein antenna. Satellite earth station: Anderson, 4.2-meter; Scientific-Atlanta receivers.
Began Operation: July 2, 1996.

Ownership: Alaskan Choice Television LC.
Multichannel TV Sound: Stereo only
Represented (legal): Birch, Horton, Bittner & Cherot.

Personnel: Kate Giard, General Manager; Thomas Peak, Chief Engineer; George Quinto, Sales Manager

■ **Fairbanks**—K48FG, Alaskan Choice Television LC. Phone: 907-297-3000.

Studio: 3532 International Blvd., Fairbanks, AK 99501.
Technical Facilities: 1000-w TPO, 30-kw ERP, 413-ft. above ground, 4740-ft. above sea level, lat. 64° 52' 44", long. 148° 03' 10".
Holds CP for change to 256-w TPO, 9-kw ERP. BPTTL-980505JJ.
Transmitter: 9.3-mi. WNW of Fairbanks, on Ester Dome.

Equipment: ITS transmitter, Kathrein antenna. Satellite earth station: Anderson, 4.2-meter; Scientific-Atlanta receivers.
Began Operation: July 2, 1996.

Ownership: Alaskan Choice Television LC.
Multichannel TV Sound: Stereo only
Advertising: Planned.
Represented (legal): Birch, Horton, Bittner & Cherot.

Personnel: Kate Giard, General Manager; Thomas Peak, Chief Engineer; George Quinto, Sales Manager

■ **Fairbanks**—K50EH, Alaskan Choice Television LC. Phone: 907-297-3000.

Equipment: ITS transmitter, Kathrein antenna. Satellite earth station: Anderson, 4.2-meter; Scientific-Atlanta receivers.
Ownership: Alaskan Choice Television LC.
Multichannel TV Sound: Stereo only
Represented (legal): Birch, Horton, Bittner & Cherot.

Personnel: Kate Giard, General Manager; Thomas Peak, Chief Engineer; George Quinto, Sales Manager

■ **Fairbanks**—K52EY, Alaskan Choice Television LC. Phone: 907-297-3000.

Studio: 3532 International Blvd., Fairbanks, AK 99501.
Technical Facilities: 1000-w TPO, 30-kw ERP, 413-ft. above ground, 4740-ft. above sea level, lat. 64° 52' 44", long. 148° 03' 10".
Holds CP for change to 257-w TPO, 9-kw ERP. BPTTL-980505IK.
Transmitter: 9.3-mi. WNW of Fairbanks, on Ester Dome.

Equipment: ITS transmitter, Kathrein antenna. Satellite earth station: Anderson, 4.2-meter; Scientific-Atlanta receivers.
Began Operation: July 2, 1996.

Ownership: Alaskan Choice Television LC.
Multichannel TV Sound: Stereo only
Represented (legal): Birch, Horton, Bittner & Cherot.

Personnel: Kate Giard, Sales Manager; Thomas Peak, Chief Engineer; George Quinto, Sales Manager

■ **Fairbanks**—K54EW, Alaskan Choice Television LC. Phone: 907-297-3000.

Studio: 3532 International Blvd., Fairbanks, AK 99501.
Technical Facilities: 1000-w TPO, 30-kw ERP, 413-ft. above ground, 4740-ft. above sea level, lat. 64° 52' 44", long. 148° 03' 10".
Holds CP for change to 253-w TPO, 9-kw ERP. BPTTL-980505IR.
Transmitter: 9.3-mi. WNW of Fairbanks, on Ester Dome.

Equipment: ITS transmitter, Kathrein antenna. Satellite earth station: Anderson, 4.2-meter; Scientific-Atlanta receivers.
Began Operation: July 2, 1996.

Ownership: Alaskan Choice Television LC.
Multichannel TV Sound: Stereo only
Represented (legal): Birch, Horton, Bittner & Cherot.

Personnel: Kate Giard, General Manager; Thomas Peak, Chief Engineer; George Quinto, Sales Manager

■ **Fairbanks**—K56FX, Alaskan Choice Television LC. Phone: 907-297-3000.

Studio: 3532 International Blvd., Fairbanks, AK 99501.
Technical Facilities: 1000-w TPO, 30-kw ERP, 413-ft. above ground, 4740-ft. above sea level, lat. 64° 52' 44", long. 148° 03' 10".
Holds CP for change to 255-w TPO, 9-kw ERP. BPTTL-980505JF.
Transmitter: 9.3-mi. WNW of Fairbanks, on Ester Dome.

Equipment: ITS transmitter, Kathrein antenna. Satellite earth station: Anderson, 4.2-meter; Scientific-Atlanta receivers.
Began Operation: July 2, 1996.

Ownership: Alaskan Choice Television LC.

Multichannel TV Sound: Stereo only
Represented (legal): Birch, Horton, Bittner & Cherot.

Personnel: Kate Giard, General Manager; Thomas Peak, Chief Engineer; George Quinto, Sales Manager

■ **Fairbanks**—K60FQ, Alaskan Choice Television LC. Phone: 907-297-3000.

Studio: 3532 International Blvd., Fairbanks, AK 99501.
Technical Facilities: 1000-w TPO, 30-kw ERP, 413-ft. above ground, 4740-ft. above sea level, lat. 64° 52' 44", long. 148° 03' 10".
Holds CP for change to 251-w TPO, 9-kw ERP. BPTTL-980505IE.
Transmitter: 9.3-mi. WNW of Fairbanks, on Ester Dome.

Equipment: ITS transmitter, Kathrein antenna. Satellite earth station: Anderson, 4.2-meter; Scientific-Atlanta receivers.
Began Operation: July 2, 1996.

Ownership: Alaskan Choice Television LC.
Multichannel TV Sound: Stereo only
Represented (legal): Birch, Horton, Bittner & Cherot.

Personnel: Kate Giard, General Manager; Thomas Peak, Chief Engineer; George Quinto, Sales Manager

■ **Fairbanks**—K62FB, Alaskan Choice Television LC. Phone: 907-297-3000.

Studio: 3532 International Blvd., Fairbanks, AK 99501.
Technical Facilities: 1000-w TPO, 30-kw ERP, 413-ft. above ground, 4740-ft. above sea level, lat. 64° 52' 44", long. 148° 03' 10".
Holds CP for change to 247-w TPO, 9-kw ERP. BPTTL-980505JM.
Transmitter: 9.3-mi. WNW of Fairbanks, on Ester Dome.

Equipment: ITS transmitter, Kathrein antenna. Satellite earth station: Anderson, 4.2-meter; Scientific-Atlanta receivers.
Began Operation: July 2, 1996.

Ownership: Alaskan Choice Television LC.
Multichannel TV Sound: Stereo only
Represented (legal): Birch, Horton, Bittner & Cherot.

Personnel: Kate Giard, General Manager; Thomas Peak, Chief Engineer; George Quinto, Sales Manager

■ **Fairbanks**—K64EU, Alaskan Choice Television LC. Phone: 907-297-3000.

Studio: 3532 International Blvd., Fairbanks, AK 99501.
Technical Facilities: 1000-w TPO, 30-kw ERP, 413-ft. above ground, 4740-ft. above sea level, lat. 64° 52' 44", long. 148° 03' 10".
Holds CP for change to 248-w TPO, 9-kw ERP. BPTTL-980505JE.
Transmitter: 9.3-mi. WNW of Fairbanks, on Ester Dome.

Equipment: ITS transmitter, Kathrein antenna. Satellite earth station: Anderson, 4.2-meter; Scientific-Atlanta receivers.
Began Operation: July 2, 1996.

Ownership: Alaskan Choice Television LC.
Multichannel TV Sound: Stereo only
Represented (legal): Birch, Horton, Bittner & Cherot.

Personnel: Kate Giard, General Manager; Thomas Peak, Chief Engineer; George Quinto, Sales Manager

■ **Fairbanks**—K66FG, Alaskan Choice Television LC. Phone: 907-297-3000.

Studio: 3532 International Blvd., Fairbanks, AK 99501.
Technical Facilities: 1000-w TPO, 30-kw ERP, 413-ft. above ground, 4740-ft. above sea level, lat. 64° 52' 44", long. 148° 03' 10".
Holds CP for change to 244-w TPO, 9-kw ERP. BPTTL-980505JH.
Transmitter: 9.3-mi. WNW of Fairbanks, on Ester Dome.

Equipment: ITS transmitter, Kathrein antenna. Satellite earth station: Anderson, 4.2-meter; Scientific-Atlanta receivers.
Began Operation: July 2, 1996.

Ownership: Alaskan Choice Television LC.
Multichannel TV Sound: Stereo only
Represented (legal): Birch, Horton, Bittner & Cherot.

Personnel: Kate Giard, General Manager; Thomas Peak, Chief Engineer; George Quinto, Sales Manager

■ **Fairbanks**—K68EZ, Alaskan Choice Television LC. Phone: 907-297-3000.

Studio: 3532 International Blvd., Fairbanks, AK 99501.
Technical Facilities: 1000-w TPO, 30-kw ERP, 413-ft. above ground, 4740-ft. above sea level, lat. 64° 52' 44", long. 148° 03' 10".
Holds CP for change to 246-w TPO, 9-kw ERP. BPTTL-980505JG.
Transmitter: 9.3-mi. WNW of Fairbanks, on Ester Dome.

Equipment: ITS transmitter, Kathrein antenna. Satellite earth station: Anderson, 4.2-meter; Scientific-Atlanta receivers.
Began Operation: July 2, 1996.

Ownership: Alaskan Choice Television LC.
Multichannel TV Sound: Stereo only
Represented (legal): Birch, Horton, Bittner & Cherot.

Personnel: Kate Giard, General Manager; Thomas Peak, Chief Engineer; George Quinto, Sales Manager

■ **False Pass**—K09RP, State of Alaska.

Technical Facilities: 10-w TPO, 0.0542-kw ERP, 20-ft. above ground, 50-ft. above sea level, lat. 51° 54' 23", long. 163° 24' 44".
Transmitter: Alascom Earth Station, False Pass.
Equipment: Television Technology transmitter; Scala antenna.
Ownership: State of Alaska.

■ **Fort Yukon**—K07RC, State of Alaska.

Technical Facilities: 10-w TPO, 0.055-kw ERP, 20-ft. above ground, 460-ft. above sea level, lat. 66° 33' 53", long. 145° 15' 48".
Transmitter: Alascom Earth Station, Fort Yukon.
Equipment: Television Technology transmitter; Scala antenna.
Ownership: State of Alaska.

Alaska—Low Power Television Stations

Freshwater Bay—K09TP, State of Alaska.
Technical Facilities: 10-w TPO, 0.055-kw ERP, 20-ft. above ground, 40-ft. above sea level, lat. 57° 53' 57", long. 135° 09' 21".
Transmitter: Freshwater Bay School.
Equipment: Television Technology transmitter; Scala antenna.
Ownership: State of Alaska.

Gakona—K11RG, State of Alaska.
Technical Facilities: 10-w TPO, 0.055-kw ERP, 20-ft. above ground, 1470-ft. above sea level, lat. 62° 18' 01", long. 145° 18' 13".
Equipment: Television Technology transmitter; Scala antenna.
Ownership: State of Alaska.

Galena—K04LZ, State of Alaska.
Technical Facilities: 10-w TPO, 0.041-kw ERP, 30-ft. above ground, 190-ft. above sea level, lat. 64° 45' 33", long. 156° 51' 41".
Transmitter: Alexander Lake Townsite addition, Galena.
Equipment: Television Technology transmitter; Scala antenna.
Ownership: State of Alaska.

Gambell—K09QR, State of Alaska.
Technical Facilities: 10-w TPO, 0.0535-kw ERP, 20-ft. above ground, 35-ft. above sea level, lat. 63° 46' 44", long. 171° 43' 54".
Transmitter: Alascom Earth Station, Gambell.
Equipment: Television Technology transmitter; Scala antenna.
Ownership: State of Alaska.

Girdwood—K10MB, State of Alaska.
Technical Facilities: 10-w TPO, 0.05-kw ERP, 60-ft. above ground, 110-ft. above sea level, lat. 60° 56' 45", long. 149° 10' 24".
Transmitter: Hwy. Maintenance Shop, Girdwood.
Equipment: Television Technology transmitter; Scala antenna.
Ownership: State of Alaska.

Glennallen—K07QS, Wrangell Mountain TV Club. Phone: 907-822-3407.
Technical Facilities: 100-w TPO, 0.297-kw ERP, 90-ft. above ground, 3290-ft. above sea level, lat. 61° 46' 11", long. 145° 11' 47".
Transmitter: Willow Mountain.
Ownership: Wrangell Mountain TV Club.

Glennallen—K08LT, Paul Kildal. Phone: 907-822-3643. Fax: 907-822-5098.
Technical Facilities: 10-w TPO, 0.02-kw ERP, 1539-ft. above sea level, lat. 62° 06' 54", long. 145° 31' 15".
Transmitter: Terrace Dr.
Began Operation: June 1, 1994.
Ownership: Paul Kildal.

Glennallen/Cooper Landing—K13UB, State of Alaska.
Technical Facilities: 100-w TPO, 0.47-kw ERP, 85-ft. above ground, 3284-ft. above sea level, lat. 61° 46' 44", long. 145° 12' 25".
Transmitter: Willow Mountain, Mile 88, Richardson Hwy.
Equipment: Television Technology transmitter; Scala antenna.
Ownership: State of Alaska.

Golovin—K07QX, State of Alaska.
Technical Facilities: 10-w TPO, 0.0549-kw ERP, 20-ft. above ground, 50-ft. above sea level, lat. 64° 32' 36", long. 163° 02' 03".
Transmitter: Alascom Earth Station, Golovin.
Equipment: Television Technology transmitter; Scala antenna.

Ownership: State of Alaska.

Goodnews Bay—K04KT, State of Alaska.
Technical Facilities: 10-w TPO, 0.0506-kw ERP, 20-ft. above ground, 90-ft. above sea level, lat. 59° 07' 07", long. 161° 35' 19".
Transmitter: Alascom Earth Station, Goodnews Bay.
Equipment: Television Technology transmitter; Scala antenna.
Ownership: State of Alaska.

Gravian & Penneck Islands—K04NC, State of Alaska.
Technical Facilities: 10-w TPO, 0.043-kw ERP, 20-ft. above ground, 40-ft. above sea level, lat. 55° 21' 22", long. 131° 42' 41".
Transmitter: Ketchikan Borough Airport Building, Gravian Island.
Ownership: State of Alaska.

Grayling—K11QH, State of Alaska.
Technical Facilities: 10-w TPO, 0.0534-kw ERP, 20-ft. above ground, 95-ft. above sea level, lat. 62° 54' 11", long. 160° 03' 54".
Transmitter: Alascom Earth Station, Grayling.
Equipment: Television Technology transmitter; Scala antenna.
Ownership: State of Alaska.

Gustavus—K02LW, State of Alaska.
Technical Facilities: 10-w TPO, 0.43-kw ERP, 20-ft. above ground, 50-ft. above sea level, lat. 58° 25' 04", long. 135° 42' 30".
Transmitter: Airport Maintenance Building, Gustavus.
Equipment: Television Technology transmitter; Scala antenna.
Ownership: State of Alaska.

Haines—K07RF, State of Alaska.
Technical Facilities: 10-w TPO, 0.055-kw ERP, 20-ft. above ground, 70-ft. above sea level, lat. 59° 14' 08", long. 135° 27' 01".
Transmitter: Alascom Earth Station, Haines.
Equipment: Television Technology transmitter; Scala antenna.
Ownership: State of Alaska.

Halibut Cove—K12NW, State of Alaska.
Technical Facilities: 0.06-kw ERP, lat. 59° 35' 57", long. 151° 14' 22".
Transmitter: Halibut Cove School.
Equipment: Television Technology transmitter; Scala antenna.
Ownership: State of Alaska.

Healy—K58BI, State of Alaska.
Technical Facilities: 10-w TPO, 0.317-kw ERP, 173-ft. above ground, 2109-ft. above sea level, lat. 63° 50' 13", long. 148° 58' 38".
Transmitter: State of Alaska Communications Site, Healy.
Equipment: Television Technology transmitter; Scala antenna.
Ownership: State of Alaska.

Hobart Bay—K09TB, State of Alaska.
Technical Facilities: 10-w TPO, 0.055-kw ERP, 20-ft. above ground, 40-ft. above sea level, lat. 57° 24' 15", long. 133° 24' 31".
Transmitter: Hobart Bay School.
Equipment: Television Technology transmitter; Scala antenna.
Ownership: State of Alaska.

Hollis—K08KP, State of Alaska.
Technical Facilities: 0.05-kw ERP, lat. 55° 28' 58", long. 132° 38' 53".
Ownership: State of Alaska.

Hollis—K12NT, State of Alaska.
Technical Facilities: 0.58-kw ERP, lat. 55° 28' 58", long. 132° 38' 53".
Ownership: State of Alaska.

Holy Cross—K07RJ, State of Alaska.
Technical Facilities: 10-w TPO, 0.0556-kw ERP, 20-ft. above ground, 195-ft. above sea level, lat. 62° 11' 58", long. 159° 46' 05".
Transmitter: Alascom Earth Station, Holy Cross.
Equipment: Television Technology transmitter; Scala antenna.
Ownership: State of Alaska.

Homer/Seldovia—K11RK, State of Alaska.
Technical Facilities: 100-w TPO, 0.79-kw ERP, 115-ft. above ground, 1215-ft. above sea level, lat. 59° 27' 17", long. 151° 40' 18".
Transmitter: 1.5-mi. NE of Seldovia.
Equipment: Emcee transmitter; Scala antenna.
Ownership: State of Alaska.

Hoonah—K07QV, State of Alaska.
Technical Facilities: 10-w TPO, 0.053-kw ERP, 70-ft. above ground, 85-ft. above sea level, lat. 58° 06' 36", long. 135° 28' 28".
Transmitter: Waste Treatment Plant, Hoonah.
Equipment: Acrodyne transmitter; Scala antenna.
Ownership: State of Alaska.

Hooper Bay—K04MC, State of Alaska.
Technical Facilities: 10-w TPO, 0.043-kw ERP, 20-ft. above ground, 40-ft. above sea level, lat. 61° 31' 56", long. 166° 05' 42".
Transmitter: Alascom Earth Station, Hooper Bay.
Equipment: Television Technology transmitter; Scala antenna.
Ownership: State of Alaska.

Hughes—K09RY, State of Alaska.
Technical Facilities: 10-w TPO, 0.054-kw ERP, 20-ft. above ground, 315-ft. above sea level, lat. 66° 02' 50", long. 154° 15' 20".
Transmitter: Alascom Earth Station, Hughes.
Equipment: Television Technology transmitter; Scala antenna.
Ownership: State of Alaska.

Huslia—K09QD, State of Alaska.
Technical Facilities: 10-w TPO, 0.0555-kw ERP, 20-ft. above ground, 215-ft. above sea level, lat. 65° 41' 57", long. 156° 23' 50".
Transmitter: Alascom Earth Station, Huslia.
Equipment: Television Technology transmitter; Scala antenna.
Ownership: State of Alaska.

Hydaburg—K09QI, State of Alaska.
Technical Facilities: 10-w TPO, 0.055-kw ERP, 20-ft. above ground, 45-ft. above sea level, lat. 55° 12' 26", long. 132° 49' 26".
Transmitter: Hydaburg Public School.
Equipment: Acrodyne transmitter; Scala antenna.
Ownership: State of Alaska.

Hyder—K02MJ, State of Alaska.
Technical Facilities: 0.04-kw ERP, lat. 55° 54' 58", long. 130° 01' 25".
Ownership: State of Alaska.

Igiugig—K09SP, State of Alaska.
Technical Facilities: 0.05-kw ERP, lat. 59° 19' 39", long. 155° 53' 33".
Ownership: State of Alaska.

Iliamna—K04KO, State of Alaska.
Technical Facilities: 0.05-kw ERP, 20-ft. above ground, 163-ft. above sea level, lat. 59° 54' 47", long. 154° 49' 00".
Holds CP for change to 0.03-kw ERP, 111-ft. above sea level, lat. 59° 45' 12", long. 154° 50' 38". BPTVLE-JE0415KQ.
Transmitter: Alascom Earth Station, Iliamna.
Equipment: Television Technology transmitter; Scala antenna.
Ownership: State of Alaska.
Note: Licensed as a translator

Ivanof Bay—K09SN, State of Alaska.
Technical Facilities: 10-w TPO, 0.056-kw ERP, 20-ft. above ground, 45-ft. above sea level, lat. 55° 54' 07", long. 159° 29' 15".
Transmitter: Community Hall, Ivanof Bay.
Equipment: Television Technology transmitter; Scala antenna.
Ownership: State of Alaska.

Juneau-Douglas—K05JR, Dan Etulain. Phone: 907-586-8384. Fax: 907-586-8394. Studio: 1107 W. 8th St., Juneau, AK 99801.
Technical Facilities: 10-w TPO, 0.054-kw ERP, 256-ft. above sea level, lat. 58° 18' 13", long. 134° 24' 38".
Transmitter: 129 E. 7th St.
Began Operation: August 17, 1998.
Ownership: Dan Etulain.
Represented (sales): Charles Ellis.
Represented (engineering): Rick Preutt.
Represented (legal): Haley, Bader & Potts PLC.

Kake—K09QP, State of Alaska.
Technical Facilities: 10-w TPO, 0.0512-kw ERP, 20-ft. above ground, 95-ft. above sea level, lat. 56° 58' 39", long. 133° 56' 47".
Transmitter: Kake Public School.
Equipment: Television Technology transmitter; Scala antenna.
Ownership: State of Alaska.

Kakhonak—K09TM, State of Alaska.
Technical Facilities: 10-w TPO, 0.059-kw ERP, 24-ft. above ground, 75-ft. above sea level, lat. 59° 26' 30", long. 154° 45' 07".
Transmitter: Kakhonak Village office bldg.
Ownership: State of Alaska.

Kaktovik—K09QY, State of Alaska.
Technical Facilities: 10-w TPO, 0.054-kw ERP, 20-ft. above ground, 70-ft. above sea level, lat. 70° 07' 35", long. 143° 36' 55".
Transmitter: Alascom Earth Station, Kaktovik.
Equipment: Television Technology transmitter; Scala antenna.
Ownership: State of Alaska.

Kalskag—K09TR, State of Alaska.
Technical Facilities: 10-w TPO, 0.055-kw ERP, 20-ft. above ground, 82-ft. above sea level, lat. 61° 30' 48", long. 160° 21' 30".
Transmitter: Kalskag High School.
Equipment: Television Technology transmitter; Scala antenna.
Ownership: State of Alaska.

Kaltag—K09TX, State of Alaska.
Technical Facilities: 0.056-kw ERP, lat. 64° 19' 42", long. 158° 43' 16".
Ownership: State of Alaska.

Karluk—K09QK, State of Alaska.
Technical Facilities: 10-w TPO, 0.0549-kw ERP, 20-ft. above ground, 70-ft. above sea level, lat. 57° 33' 53", long. 154° 29' 57".
Transmitter: Alascom Earth Station, Karluk.
Equipment: Television Technology transmitter; Scala antenna.
Ownership: State of Alaska.

Kasaan—K09SM, State of Alaska.
 Technical Facilities: 0.06-kw ERP, lat. 54° 32' 24", long. 132° 24' 04".
 Ownership: State of Alaska.

Kasigluk—K09UE, State of Alaska.
 Technical Facilities: 10-w TPO, 0.055-kw ERP, 20-ft. above ground, 50-ft. above sea level, lat. 60° 53' 44", long. 162° 31' 05".
 Transmitter: Kasigluk High School.
 Equipment: Television Technology transmitter; Scala antenna.
 Ownership: State of Alaska.

Kenai/Soldotna/Sterling—K23AF, State of Alaska.
 Technical Facilities: 100-w TPO, 1.4-kw ERP, 300-ft. above ground, 600-ft. above sea level, lat. 60° 32' 15", long. 150° 32' 15".
 Transmitter: 0.5-mi. W of Robinson Loop Rd., Sterling.
 Ownership: State of Alaska.

Ketchikan—K21AH, State of Alaska.
 Technical Facilities: 20-w TPO, 0.308-kw ERP, 20-ft. above ground, 480-ft. above sea level, lat. 55° 20' 17", long. 131° 37' 28".
 Equipment: Television Technology transmitter; Scala antenna.
 Ownership: State of Alaska.

Ketchikan—KJMW-LP, Ch. 25, Pioneer Printing Co. Inc. Phone: 907-225-3157.
 Technical Facilities: 1000-w TPO, 10.11-kw ERP, 24-ft. above ground, 266-ft. above sea level, lat. 55° 20' 22", long. 131° 38' 12".
 Requests modification of CP for change to 100-w TPO, 1.3-kw ERP, 2460-ft. above sea level, lat. 55° 21' 38", long. 131° 47' 42". Transmitter to High Mountain, 5.6-mi. NW of Ketchikan. BMP TTL-940414PF.
 Transmitter: 526 Stedman St.
 Ownership: Pioneer Printing Co. Inc.

Kiana—K09RW, State of Alaska.
 Technical Facilities: 10-w TPO, 0.0559-kw ERP, 20-ft. above ground, 175-ft. above sea level, lat. 66° 58' 27", long. 160° 25' 47".
 Transmitter: Alascom Earth Station, Kiana.
 Equipment: Television Technology transmitter; Scala antenna.
 Ownership: State of Alaska.

King Cove—K09QW, State of Alaska.
 Technical Facilities: 10-w TPO, 0.059-kw ERP, 40-ft. above ground, 70-ft. above sea level, lat. 55° 03' 37", long. 162° 18' 31".
 Transmitter: City warehouse.
 Ownership: State of Alaska.
 Note: Operating as a translator

King Salmon—K04KN, State of Alaska.
 Technical Facilities: 10-w TPO, 0.0491-kw ERP, 20-ft. above ground, 91-ft. above sea level, lat. 58° 40' 58", long. 156° 39' 49".
 Transmitter: Alascom Earth Station, King Salmon.
 Equipment: Television Technology transmitter; Scala antenna.
 Ownership: State of Alaska.

King Salmon—K08KS, State of Alaska.
 Technical Facilities: 10-w TPO, 0.05-kw ERP, 30-ft. above ground, 89-ft. above sea level, lat. 58° 40' 58", long. 156° 39' 49".
 Holds CP for change to 0.03-kw ERP, 62-ft. above sea level, lat. 58° 41' 38", long. 156° 42' 00". BPTVL-JE0415XR.
 Transmitter: Alascom Earth Station, King Salmon.
 Ownership: State of Alaska.

Kipnuk—K04LM, State of Alaska
 Technical Facilities: 10-w TPO, 0.043-kw ERP, 20-ft. above ground, 40-ft. above sea level, lat. 59° 56' 21", long. 164° 02' 28".
 Transmitter: Alascom Earth Station, Kipnuk.
 Equipment: Television Technology transmitter; Scala antenna.
 Ownership: State of Alaska.

Kivalina—K09QZ, State of Alaska.
 Technical Facilities: 10-w TPO, 0.0571-kw ERP, 20-ft. above ground, 45-ft. above sea level, lat. 67° 43' 38", long. 164° 32' 03".
 Transmitter: Alascom Earth Station, Kivalina.
 Equipment: Television Technology transmitter; Scala antenna.
 Ownership: State of Alaska.

Klawock—K07TI, State of Alaska.
 Technical Facilities: 0.05-kw ERP, lat. 55° 33' 18", long. 133° 05' 45".
 Ownership: State of Alaska.

Klukwan—K04KQ, State of Alaska.
 Technical Facilities: 10-w TPO, 0.0466-kw ERP, 100-ft. above ground, 300-ft. above sea level, lat. 59° 24' 08", long. 135° 53' 07".
 Transmitter: Klukwan Water Storage Tank, 0.5-mi. N of Klukwan.
 Equipment: Television Technology transmitter; Scala antenna.
 Ownership: State of Alaska.

Kobuk—K02KZ, State of Alaska.
 Technical Facilities: 10-w TPO, 0.0444-kw ERP, 20-ft. above ground, 150-ft. above sea level, lat. 66° 54' 29", long. 156° 52' 51".
 Transmitter: Alascom Earth Station, Kobuk.
 Equipment: Television Technology transmitter; Scala antenna.
 Ownership: State of Alaska.

Kodiak—K13UY, State of Alaska.
 Technical Facilities: 0.05-kw ERP, lat. 57° 47' 32", long. 152° 23' 46".
 Ownership: State of Alaska.

Koliganek—K07QW, State of Alaska.
 Technical Facilities: 10-w TPO, 0.055-kw ERP, 20-ft. above ground, 230-ft. above sea level, lat. 59° 43' 42", long. 157° 16' 55".
 Transmitter: Alascom Earth Station, Koliganek.
 Equipment: Acrodyne transmitter; Scala antenna.
 Ownership: State of Alaska.

Kongiganak—K09RG, State of Alaska.
 Technical Facilities: 10-w TPO, 0.0561-kw ERP, 20-ft. above ground, 60-ft. above sea level, lat. 59° 57' 36", long. 162° 53' 30".
 Transmitter: Alascom Earth Station, Kongiganak.
 Equipment: Television Technology transmitter; Scala antenna.
 Ownership: State of Alaska.

Kotlik—K09SL, State of Alaska.
 Technical Facilities: 10-w TPO, 0.055-kw ERP, 20-ft. above ground, 40-ft. above sea level, lat. 63° 03' 00", long. 163° 33' 08".
 Transmitter: Head Start Building, Kotlik.
 Equipment: Television Technology transmitter; Scala antenna.
 Ownership: State of Alaska.

Kotzebue—K09OV, Kotzebue Broadcasting Inc.
 Technical Facilities: 0.49-kw ERP, lat. 66° 53' 52", long. 162° 35' 46".
 Ownership: Kotzebue Broadcasting Inc.

Kotzebue—K13UE, State of Alaska.
 Technical Facilities: 0.05-kw ERP, lat. 66° 53' 52", long. 162° 35' 46".
 Ownership: State of Alaska.

Koyuk—K02MB, State of Alaska.
 Technical Facilities: 10-w TPO, 0.0434-kw ERP, 20-ft. above ground, 70-ft. above sea level, lat. 64° 55' 54", long. 161° 09' 23".
 Transmitter: Alascom Earth Station, Koyuk.
 Equipment: Television Technology transmitter; Scala antenna.
 Ownership: State of Alaska.

Koyukuk—K03FZ, State of Alaska.
 Technical Facilities: 10-w TPO, 0.043-kw ERP, 20-ft. above ground, 150-ft. above sea level, lat. 64° 52' 58", long. 157° 42' 24".
 Transmitter: Koyukuk School.
 Equipment: Television Technology transmitter; Scala antenna.
 Ownership: State of Alaska.

Kwethluk—K09UJ, State of Alaska.
 Technical Facilities: 0.05-kw ERP, lat. 30° 48' 45", long. 161° 26' 00".
 Ownership: State of Alaska.

Kwigillingok—K11SC, State of Alaska.
 Technical Facilities: 0.05-kw ERP, lat. 59° 51' 54", long. 163° 08' 08".
 Ownership: State of Alaska.

Kwigillingok—K13UK, State of Alaska.
 Technical Facilities: 0.055-kw ERP, lat. 59° 51' 54", long. 163° 08' 08".
 Ownership: State of Alaska.

Labouchere Bay—K07SK, State of Alaska.
 Technical Facilities: 10-w TPO, 0.055-kw ERP, 20-ft. above ground, 40-ft. above sea level, lat. 56° 18' 24", long. 133° 37' 35".
 Transmitter: Labouchere Bay School.
 Equipment: Television Technology transmitter; Scala antenna.
 Ownership: State of Alaska.

Lake Louise/Eureka Roadhouse/Nelchi—K11RJ, State of Alaska
 Technical Facilities: 100-w TPO, 0.55-kw ERP, 20-ft. above ground, 2994-ft. above sea level, lat. 62° 06' 20", long. 146° 10' 18".
 Transmitter: 28-mi. W of Glennallen.
 Equipment: Emcee transmitter; Scala antenna.
 Ownership: State of Alaska.

Larsen Bay—K09QE, State of Alaska.
 Technical Facilities: 10-w TPO, 0.0534-kw ERP, 20-ft. above ground, 60-ft. above sea level, lat. 57° 32' 17", long. 153° 58' 48".
 Transmitter: Alascom Earth Station, Larsen Bay.
 Equipment: Television Technology transmitter; Scala antenna.
 Ownership: State of Alaska.

Levelock—K07TT, State of Alaska.
 Technical Facilities: 0.05-kw ERP, lat. 59° 06' 54", long. 156° 51' 39".
 Ownership: State of Alaska.

Lime Village—K11RW, State of Alaska.
 Technical Facilities: 0.05-kw ERP, lat. 61° 21' 22", long. 155° 26' 10".
 Ownership: State of Alaska.

Long Island—K05IR, State of Alaska. Phone: 907-269-5744.
 Technical Facilities: 10-w TPO, 0.01-kw ERP, 26-ft. above ground, 46-ft. above sea level, lat. 54° 55' 43", long. 132° 44' 34".

Transmitter: Long Island School Bldg.
 Ownership: State of Alaska.

Long Island—K10MU, State of Alaska.
 Technical Facilities: 0.01-kw ERP, lat. 54° 55' 43", long. 132° 44' 34".
 Ownership: State of Alaska.

Manley Hot Springs—K07RX, State of Alaska.
 Technical Facilities: 10-w TPO, 0.055-kw ERP, 20-ft. above ground, 400-ft. above sea level, lat. 64° 59' 52", long. 150° 38' 26".
 Transmitter: Telco Bldg., Manley Hot Springs.
 Equipment: Television Technology transmitter; Scala antenna.
 Ownership: State of Alaska.

Manokotak—K09TQ, State of Alaska.
 Technical Facilities: 10-w TPO, 0.055-kw ERP, 20-ft. above ground, 40-ft. above sea level, lat. 58° 58' 52", long. 159° 03' 20".
 Transmitter: Manokotak School.
 Equipment: Television Technology transmitter; Scala antenna.
 Ownership: State of Alaska.

Marshall—K02KV, State of Alaska.
 Technical Facilities: 10-w TPO, 0.0441-kw ERP, 20-ft. above ground, 70-ft. above sea level, lat. 61° 52' 53", long. 162° 05' 09".
 Transmitter: Alascom Earth Station, Marshall.
 Ownership: State of Alaska.

McGrath—K09QC, State of Alaska.
 Technical Facilities: 10-w TPO, 0.059-kw ERP, 48-ft. above ground, 135-ft. above sea level, lat. 62° 57' 02", long. 135° 35' 10".
 Transmitter: Captain Snow community office bldg.
 Ownership: State of Alaska.

McKinley Park—K03GK, State of Alaska.
 Technical Facilities: 10-w TPO, 0.497-kw ERP, 25-ft. above ground, 1700-ft. above sea level, lat. 63° 43' 40", long. 148° 54' 15".
 Transmitter: 0.75-mi. off McKinley Park Hwy., McKinley Park.
 Equipment: Television Technology transmitter; Scala antenna.
 Ownership: State of Alaska.

Mekoryuk—K04MD, State of Alaska.
 Technical Facilities: 10-w TPO, 0.043-kw ERP, 20-ft. above ground, 40-ft. above sea level, lat. 60° 23' 12", long. 166° 11' 12".
 Transmitter: Alascom Earth Station, Meyorkuk.
 Equipment: Television Technology transmitter; Scala antenna.
 Ownership: State of Alaska.

Mentasta Lake—K09QJ, State of Alaska.
 Technical Facilities: 10-w TPO, 0.0543-kw ERP, 20-ft. above ground, 2355-ft. above sea level, lat. 62° 55' 46", long. 143° 47' 40".
 Transmitter: Mentasta Lake School, Mentasta Lake.
 Equipment: Acrodyne transmitter; Scala antenna.
 Ownership: State of Alaska.

Mettakatta—K07SL, State of Alaska.
 Technical Facilities: 10-w TPO, 0.055-kw ERP, 20-ft. above ground, 40-ft. above sea level, lat. 55° 07' 42", long. 161° 34' 20".
 Transmitter: Mettakatta School.
 Equipment: Television Technology transmitter; Scala antenna.
 Ownership: State of Alaska.
 Note: Licensed as a translator

Alaska—Low Power Television Stations

Meysers Chuck—K09TI, State of Alaska.
 Technical Facilities: 10-w TPO, 0.055-kw ERP,
 lat. 55° 44' 28", long. 132° 15' 14".
 Equipment: Television Technology transmitter,
 Scala antenna.
 Ownership: State of Alaska.

Minchumina—K05IK, State of Alaska.
 Technical Facilities: 10-w TPO, 0.028-kw ERP,
 20-ft. above ground, 670-ft. above sea
 level, lat. 63° 52' 59", long. 152° 18' 45".
 Transmitter: Alascom Office, Minchumina.
 Ownership: State of Alaska.

Minchumina—K09SZ, State of Alaska.
 Technical Facilities: 10-w TPO, 0.055-kw ERP,
 20-ft. above ground, 670-ft. above sea
 level, lat. 63° 52' 59", long. 152° 18' 45".
 Transmitter: Alascom Office, Minchumina.
 Equipment: Television Technology transmitter,
 Scala antenna.
 Ownership: State of Alaska.

Minto—K13TK, State of Alaska.
 Technical Facilities: 10-w TPO, 0.055-kw ERP,
 20-ft. above ground, 435-ft. above sea
 level, lat. 65° 09' 10", long. 149° 20' 23".
 Transmitter: Alascom Earth Station, Minto.
 Equipment: Television Technology transmitter,
 Scala antenna.
 Ownership: State of Alaska.

Moose Pass—K15AP, State of Alaska.
 Technical Facilities: 0.28-kw ERP, lat. 60° 14'
 13", long. 149° 21' 28".
 Ownership: State of Alaska.

Mosquito Lake—K13UM, State of Alaska.
 Technical Facilities: 0.06-kw ERP, lat. 59° 27'
 32", long. 136° 01' 24".
 Ownership: State of Alaska.

Mountain Village—K13TJ, State of Alaska.
 Technical Facilities: 10-w TPO, 0.055-kw ERP,
 20-ft. above ground, 120-ft. above sea
 level, lat. 62° 05' 18", long. 163° 43' 35".
 Transmitter: Alascom Earth Station, Mountain
 Village.
 Equipment: Television Technology transmitter,
 Scala antenna.
 Ownership: State of Alaska.

Naknek—K13TZ, State of Alaska.
 Technical Facilities: 10-w TPO, 0.0436-kw
 ERP, 150-ft. above ground, 195-ft. above
 sea level, lat. 58° 44' 35", long. 156° 57'
 57".
 Transmitter: 1.7-mi. E of Naknek on Naknek
 King Solomon.
 Equipment: Television Technology transmitter,
 Scala antenna.
 Ownership: State of Alaska.

Napaskiak—K10MR, State of Alaska.
 Technical Facilities: 0.01-kw ERP, lat. 60° 41'
 36", long. 161° 57' 50".
 Ownership: State of Alaska.
 Note: Licensed as a translator

Napaskiak—K02MZ, State of Alaska.
 Technical Facilities: 0.04-kw ERP, lat. 60° 41'
 48", long. 161° 57' 13".
 Transmitter: Napaskiak School.
 Ownership: State of Alaska.
 Note: Licensed as a translator

Napaskiak—K07SJ, State of Alaska.
 Technical Facilities: 10-w TPO, 0.055-kw ERP,
 20-ft. above ground, 40-ft. above sea level,
 lat. 60° 41' 48", long. 161° 57' 13".
 Transmitter: Napaskiak School.

Equipment: Television Technology transmitter,
 Scala antenna.
 Ownership: State of Alaska.
 Note: Licensed as a translator

Naukati Bay—K09TJ, State of Alaska.
 Technical Facilities: 10-w TPO, 0.055-kw ERP,
 20-ft. above ground, 40-ft. above sea level,
 lat. 55° 52' 06", long. 133° 13' 03".
 Transmitter: Naukati Bay School.
 Equipment: Television Technology transmitter,
 Scala antenna.
 Ownership: State of Alaska.

Nelson Lagoon—K09QM, State of Alaska.
 Technical Facilities: 10-w TPO, 0.0549-kw
 ERP, 20-ft. above ground, 50-ft. above sea
 level, lat. 56° 00' 07", long. 161° 12' 07".
 Transmitter: Alascom Earth Station, Nelson
 Lagoon.
 Equipment: Television Technology transmitter,
 Scala antenna.
 Ownership: State of Alaska.

Nenana—K06MV, City of Nenana. Phone: 907-
 832-5441.
 Technical Facilities: 10-w TPO, 0.061-kw ERP,
 40-ft. above ground, 1140-ft. above sea
 level, lat. 64° 34' 45", long. 149° 04' 22".
 Transmitter: Electronics site, 1-mi. N of
 Nenana.
 Ownership: City of Nenana.

Nenana—K55DE, State of Alaska.
 Technical Facilities: 10-w TPO, 0.0666-kw
 ERP, 85-ft. above ground, 445-ft. above sea
 level, lat. 64° 33' 15", long. 149° 05' 06".
 Transmitter: State Hwy. Maintenance Station,
 Nenana.
 Equipment: Television Technology transmitter,
 Scala antenna.
 Ownership: State of Alaska.

New Stuyahok—K09QV, State of Alaska.
 Technical Facilities: 10-w TPO, 0.0542-kw
 ERP, 20-ft. above ground, 160-ft. above sea
 level, lat. 59° 27' 09", long. 157° 18' 31".
 Transmitter: Alascom Earth Station, New
 Stuyahok.
 Equipment: Television Technology transmitter,
 Scala antenna.
 Ownership: State of Alaska.

Newtok—K02LN, State of Alaska.
 Technical Facilities: 10-w TPO, 0.043-kw ERP,
 20-ft. above ground, 40-ft. above sea level,
 lat. 60° 56' 29", long. 164° 37' 44".
 Transmitter: Newtok School.
 Equipment: Television Technology transmitter,
 Scala antenna.
 Ownership: State of Alaska.

Nightmute—K10LU, State of Alaska.
 Technical Facilities: 10-w TPO, 0.043-kw ERP,
 20-ft. above ground, 40-ft. above sea level,
 lat. 60° 29' 48", long. 164° 43' 29".
 Holds CP for change to 0.06-kw ERP, 62-ft.
 above sea level, lat. 60° 28' 42", long. 164°
 43' 12". Transmitter to Nightmute School
 Storage Bldg.
 Transmitter: Clinic Bldg., Nightmute.
 Equipment: Television Technology transmitter,
 Scala antenna.
 Ownership: State of Alaska.
 Note: Licensed as a translator

Nikolai—K04MB, State of Alaska.
 Technical Facilities: 10-w TPO, 0.043-kw ERP,
 30-ft. above ground, 455-ft. above sea
 level, lat. 63° 00' 47", long. 154° 22' 19".
 Transmitter: Nikolai School Bldg.

Equipment: Television Technology transmitter,
 Scala antenna.
 Ownership: State of Alaska.

Nikolski—K09RK, State of Alaska.
 Technical Facilities: 10-w TPO, 0.056-kw ERP,
 45-ft. above ground, 75-ft. above sea level,
 lat. 52° 56' 17", long. 168° 52' 20".
 Transmitter: Chaluka Office Bldg.
 Ownership: State of Alaska.
 Note: Operating as a translator

Ninilchik—K39AA, State of Alaska.
 Technical Facilities: 20C-w TPO, 1.27-kw ERP,
 200-ft. above ground, 459-ft. above sea
 level, lat. 60° 00' 35", long. 151° 42' 45".
 Transmitter: 3.2-mi. SW of Ninilchik.
 Ownership: State of Alaska.

Noatak—K07RI, State of Alaska.
 Technical Facilities: 10-w TPO, 0.0548-kw
 ERP, 20-ft. above ground, 135-ft. above sea
 level, lat. 67° 34' 03", long. 162° 57' 58".
 Transmitter: Alascom Earth Station, Noatak.
 Equipment: Television Technology transmitter,
 Scala antenna.
 Ownership: State of Alaska.
 Note: Licensed as a translator

■ **Nome**—K11TH, Three Angels Broadcasting
 Network Inc. Phone: 618-627-4651. Fax:
 618-627-4155.
 Studio: 3391 Charley Good Rd., West Frank-
 fort, IL 62890.
 Technical Facilities: 10-w, 0.25-kw ERP, 42-ft.
 above ground, 170-ft. above sea level, lat.
 64° 31' 11", long. 165° 22' 20".
 Transmitter: Lot 6, Block 6, Icy View Subdivi-
 sion.
 Equipment: TTC transmitter, Scala antenna.
 Satellite earth station: DH Satellite, 3-meter
 Began Operation: November 13, 1997.
 Ownership: Three Angels Broadcasting Net-
 work Inc.
 Represented (engineering): Moses Primo.
 Represented (legal): David Silverman.
 Personnel: Moses Primo, Chief Engineer.

Nome—K13UG, State of Alaska.
 Technical Facilities: 0.05-kw ERP, lat. 64° 29'
 50", long. 165° 24' 05".
 Ownership: State of Alaska.

Nondalton—K09RQ, State of Alaska.
 Technical Facilities: 10-w TPO, 0.0536-kw
 ERP, 20-ft. above ground, 295-ft. above sea
 level, lat. 59° 58' 28", long. 154° 50' 49".
 Transmitter: Nondalton Community School.
 Equipment: Television Technology transmitter,
 Scala antenna.
 Ownership: State of Alaska.

Noorvik—K09RU, State of Alaska.
 Technical Facilities: 10-w TPO, 0.0574-kw
 ERP, 20-ft. above ground, 90-ft. above sea
 level, lat. 66° 50' 15", long. 161° 01' 50".
 Transmitter: Alascom Earth Station, Noorvik.
 Equipment: Television Technology transmitter,
 Scala antenna.
 Ownership: State of Alaska.

Northway—K02LB, Northway Village Council.
 Technical Facilities: 10-w TPO, 0.04985-kw
 ERP, 80-ft. above ground, 1796-ft. above
 sea level, lat. 62° 58' 04", long. 141° 53'
 34".
 Transmitter: Community Bldg., Northway.
 Equipment: Television Technology transmitter,
 Scala antenna.
 Ownership: Northway Village Council.

Represented (legal): Wilkinson, Barker, Knauer
 & Quinn LLP.

Northway—K04KP, State of Alaska.
 Technical Facilities: 10-w TPO, 0.0484-kw
 ERP, 20-ft. above ground, 1720-ft. above
 sea level, lat. 62° 57' 47", long. 141° 55'
 57".
 Transmitter: Northway Community School.
 Equipment: Television Technology transmitter,
 Scala antenna.
 Ownership: State of Alaska.

Nuiqsut—K09RT, State of Alaska.
 Technical Facilities: 10-w TPO, 0.056-kw ERP,
 20-ft. above ground, 70-ft. above sea level,
 lat. 70° 12' 39", long. 150° 59' 27".
 Transmitter: Alascom Earth Station.
 Equipment: Television Technology transmitter,
 Scala antenna.
 Ownership: State of Alaska.

Nulato—K02KW, State of Alaska.
 Technical Facilities: 10-w TPO, 0.043-kw ERP,
 20-ft. above ground, 135-ft. above sea
 level, lat. 64° 43' 10", long. 158° 06' 10".
 Transmitter: Alascom Earth Station.
 Equipment: Television Technology transmitter,
 Scala antenna.
 Ownership: State of Alaska.

Old Harbor—K13RN, State of Alaska.
 Technical Facilities: 10-w TPO, 0.06-kw ERP,
 28-ft. above ground, 49-ft. above sea level,
 lat. 57° 12' 19", long. 153° 18' 07".
 Transmitter: VPSO Office Bldg.
 Equipment: Television Technology transmitter,
 Scala antenna.
 Ownership: State of Alaska.

Ouzinkie—K07QY, State of Alaska.
 Technical Facilities: 10-w TPO, 0.0555-kw
 ERP, 20-ft. above ground, 45-ft. above sea
 level, lat. 51° 55' 24", long. 152° 30' 00".
 Transmitter: Ouzinkie Community School.
 Equipment: Television Technology transmitter,
 Scala antenna.
 Ownership: State of Alaska.

Paxson—K11QV, State of Alaska.
 Technical Facilities: 10-w TPO, 0.055-kw ERP,
 20-ft. above ground, 2720-ft. above sea
 level, lat. 63° 01' 54", long. 145° 29' 35".
 Transmitter: Paxson Hwy. 185, 0.5-mi. up
 Richardson Hwy.
 Equipment: Television Technology transmitter,
 Scala antenna.
 Ownership: State of Alaska.

Pedro Bay—K13SV, State of Alaska.
 Technical Facilities: 10-w TPO, 0.054-kw ERP,
 20-ft. above ground, 90-ft. above sea level,
 lat. 59° 47' 06", long. 154° 07' 09".
 Transmitter: Alascom Office, Pedro Bay.
 Equipment: Television Technology transmitter,
 Scala antenna.
 Ownership: State of Alaska.

Pelican—K09RM, State of Alaska.
 Technical Facilities: 10-w TPO, 0.0548-kw
 ERP, 20-ft. above ground, 145-ft. above sea
 level, lat. 57° 57' 45", long. 136° 13' 51".
 Transmitter: Pelican Community School.
 Equipment: Television Technology transmitter,
 Scala antenna.
 Ownership: State of Alaska.

Perryville—K04MA, State of Alaska.
 Technical Facilities: 10-w TPO, 0.043-kw ERP,
 20-ft. above ground, 50-ft. above sea level,
 lat. 55° 54' 45", long. 159° 08' 34".

Transmitter: Perryville Community Hall.
Equipment: Television Technology transmitter; Scala antenna.
Ownership: State of Alaska.

Petersburg—K21CK, State of Alaska.
Technical Facilities: 100-w TPO, 0.7-kw ERP, 105-ft. above ground, 180-ft. above sea level, lat. 56° 48' 55", long. 132° 57' 12".
Transmitter: Petersburg High School, 3rd & B Sts.
Ownership: State of Alaska.

Pilot Point—K02LI, State of Alaska.
Technical Facilities: 10-w TPO, 0.042-kw ERP, 20-ft. above ground, 30-ft. above sea level, lat. 57° 33' 53", long. 157° 34' 30".
Transmitter: School Power House, Pilot Point.
Equipment: Television Technology transmitter; Scala antenna.
Ownership: State of Alaska.

Pilot Station—K15AU, State of Alaska.
Technical Facilities: 10-w TPO, 0.163-kw ERP, 20-ft. above ground, 295-ft. above sea level, lat. 61° 52' 24", long. 162° 52' 34".
Transmitter: Pump House, Pilot Station.
Equipment: Television Technology transmitter; Scala antenna.
Ownership: State of Alaska.

Pitka's Point—K02LV, State of Alaska.
Technical Facilities: 10-w TPO, 0.043-kw ERP, 20-ft. above ground, 45-ft. above sea level, lat. 62° 01' 57", long. 163° 16' 55".
Equipment: Television Technology transmitter; Scala antenna.
Ownership: State of Alaska.

Point Baker—K09SY, State of Alaska.
Technical Facilities: 10-w TPO, 0.056-kw ERP, 20-ft. above ground, 50-ft. above sea level, lat. 56° 21' 14", long. 133° 37' 13".
Transmitter: Community Store, Point Baker.
Equipment: Television Technology transmitter; Scala antenna.
Ownership: State of Alaska.

Point Hope—K09QN, State of Alaska.
Technical Facilities: 10-w TPO, 0.0536-kw ERP, 20-ft. above ground, 47-ft. above sea level, lat. 68° 20' 51", long. 166° 44' 16".
Transmitter: Alascom Earth Station, Point Hope.
Equipment: Television Technology transmitter; Scala antenna.
Ownership: State of Alaska.

Point Lay—K09UC, State of Alaska.
Technical Facilities: 0.05-kw ERP lat. 69° 49' 00", long. 163° 04' 48".
Ownership: State of Alaska.

Port Alice—K09TL, State of Alaska.
Technical Facilities: 10-w TPO, 0.055-kw ERP, 20-ft. above ground, 40-ft. above sea level, lat. 55° 47' 59", long. 133° 35' 13".
Transmitter: Port Alice School.
Equipment: Television Technology transmitter; Scala antenna.
Ownership: State of Alaska.

Port Alsworth—K07SH, State of Alaska.
Technical Facilities: 10-w TPO, 0.059-kw ERP, 31-ft. above ground, 301-ft. above sea level, lat. 60° 12' 09", long. 154° 19' 08".
Transmitter: Tanalian School generator Bldg.
Ownership: State of Alaska.
Note: Operating as a translator

Port Graham—K09QB, State of Alaska.
Technical Facilities: 0.006-kw ERP, lat. 59° 20' 54", long. 151° 49' 29".
Transmitter: Community Center, Port Graham.
Equipment: Television Technology transmitter; Scala antenna.
Ownership: State of Alaska.
Note: Licensed as a translator

Port Graham—K13SC, State of Alaska.
Technical Facilities: 10-w TPO, 0.055-kw ERP, 57-ft. above ground, 107-ft. above sea level, lat. 59° 20' 54", long. 151° 49' 29".
Transmitter: Community Center, Port Graham.
Equipment: Television Technology transmitter; Scala antenna.
Ownership: State of Alaska.

Port Heiden—K13SA, State of Alaska.
Technical Facilities: 10-w TPO, 0.0589-kw ERP, 55-ft. above ground, 124-ft. above sea level, lat. 56° 51' 04", long. 158° 35' 50".
Transmitter: Port Heiden Fire Station.
Equipment: Television Technology transmitter; Scala antenna.
Ownership: State of Alaska.
Note: Licensed as a translator

Port Lions—K07RG, State of Alaska.
Technical Facilities: 10-w TPO, 0.058-kw ERP, 47-ft. above ground, 75-ft. above sea level, lat. 57° 52' 07", long. 152° 52' 43".
Transmitter: BIA School Bldg.
Equipment: Television Technology transmitter; Scala antenna.
Ownership: State of Alaska.

Port Lions—K09SR, State of Alaska.
Technical Facilities: 10-w TPO, 0.059-kw ERP, 46-ft. above ground, 75-ft. above sea level, lat. 57° 52' 09", long. 152° 52' 43".
Transmitter: BIA School Bldg.
Ownership: State of Alaska.
Note: Licensed as a translator

Port Moller—K07SO, State of Alaska.
Technical Facilities: 10-w TPO, 0.055-kw ERP, 20-ft. above ground, 40-ft. above sea level, lat. 57° 59' 22", long. 160° 34' 33".
Transmitter: Port Moller High School.
Equipment: Television Technology transmitter; Scala antenna.
Ownership: State of Alaska.

Port Protection—K11QX, State of Alaska.
Technical Facilities: 10-w TPO, 0.055-kw ERP, 20-ft. above ground, 40-ft. above sea level, lat. 56° 19' 23", long. 133° 36' 44".
Transmitter: Port Protection School.
Equipment: Television Technology transmitter; Scala antenna.
Ownership: State of Alaska.

Portage Creek—K07TU, State of Alaska.
Technical Facilities: 0.54-kw ERP lat. 58° 54' 10", long. 157° 43' 08".
Ownership: State of Alaska.

Prince of Wales—K30EO, Pioneer Printing Co. Inc. Phone: 907-225-3157.
Technical Facilities: 100-w TPO, 1.33-kw ERP, 10-ft. above ground, 2900-ft. above sea level, lat. 55° 27' 51", long. 133° 04' 39".
Transmitter: 2.5-mi. SE of Craig on Sunny Hay Mountain.
Ownership: Pioneer Printing Co. Inc.

Quinhagak—K09SX, State of Alaska.
Technical Facilities: 10-w TPO, 0.054-kw ERP, 20-ft. above ground, 40-ft. above sea level, lat. 59° 44' 53", long. 161° 54' 47".

Transmitter: Alascom Bldg., Quinhagak.
Equipment: Television Technology transmitter; Scala antenna.
Ownership: State of Alaska.

Rampart—K09RD, State of Alaska.
Technical Facilities: 10-w TPO, 0.0549-kw ERP, 20-ft. above ground, 335-ft. above sea level, lat. 65° 30' 16", long. 150° 10' 09".
Transmitter: Alascom Earth Station, Rampart.
Equipment: Television Technology transmitter; Scala antenna.
Ownership: State of Alaska.

Red Devil—K02LA, State of Alaska.
Technical Facilities: 10-w TPO, 0.043-kw ERP, 20-ft. above ground, 220-ft. above sea level, lat. 61° 47' 04", long. 157° 20' 00".
Transmitter: Alascom Earth Station, Red Devil.
Equipment: Television Technology transmitter; Scala antenna.
Ownership: State of Alaska.

Rowan Bay—K09TC, State of Alaska.
Technical Facilities: 10-w TPO, 0.055-kw ERP, 20-ft. above ground, 40-ft. above sea level, lat. 56° 39' 50", long. 134° 16' 06".
Transmitter: Rowan Bay School.
Equipment: Television Technology transmitter; Scala antenna.
Ownership: State of Alaska.

Ruby—K04KU, State of Alaska.
Technical Facilities: 10-w TPO, 0.052-kw ERP, 20-ft. above ground, 260-ft. above sea level, lat. 64° 44' 23", long. 155° 29' 09".
Transmitter: Alascom Earth Station.
Equipment: Television Technology transmitter; Scala antenna.
Ownership: State of Alaska.

Russian Mission—K09SH, State of Alaska.
Technical Facilities: 10-w TPO, 0.051-kw ERP, 20-ft. above ground, 90-ft. above sea level, lat. 61° 47' 11", long. 161° 19' 11".
Transmitter: Native Store Warehouse, Russian Mission.
Ownership: State of Alaska.

Sand Point—K09RA, State of Alaska.
Technical Facilities: 10-w TPO, 0.05 kw ERP, 55-ft. above ground, 155-ft. above sea level, lat. 55° 21' 02", long. 160° 29' 14".
Holds CP for change to 0.05-kw ERP, 55-ft. above ground, 155-ft. above sea level, lat. 55° 20' 37", long. 160° 29' 15". Transmitter to State of Alaska Communications Bldg. BPTTV-960425JX.
Transmitter: Alascom Earth Station, Sand Point.
Equipment: Television Technology transmitter; Scala antenna.
Ownership: State of Alaska.

Savoonga—K07RD, State of Alaska.
Technical Facilities: 10-w TPO, 0.056-kw ERP, 20-ft. above ground, 50-ft. above sea level, lat. 63° 41' 45", long. 170° 28' 45".
Transmitter: Alascom Earth Station, Savoonga.
Equipment: Television Technology transmitter; Scala antenna.
Ownership: State of Alaska.

Scammon Bay—K02LS, State of Alaska.
Technical Facilities: 10-w TPO, 0.045-kw ERP, 41-ft. above ground, 62-ft. above sea level, lat. 61° 50' 42", long. 155° 34' 40".
Transmitter: Village gymnasium.
Ownership: State of Alaska.

Selawik—K09RL, State of Alaska.
Technical Facilities: 10-w TPO, 0.0565-kw ERP, 20-ft. above ground, 55-ft. above sea level, lat. 66° 35' 56", long. 160° 00' 40".
Transmitter: Alascom Earth Station, Selawik.
Equipment: Television Technology transmitter; Scala antenna.
Ownership: State of Alaska.

Seward—K17AC, Visual Entertainment Unlimited.
Technical Facilities: 100-w TPO, 0.8265-kw ERP, 65-ft. above ground, 145-ft. above sea level, lat. 60° 06' 18", long. 149° 26' 20".
Transmitter: Near corner of 5th Ave. & Adams St.
Equipment: Television Technology transmitter; Scala antenna.
Ownership: Visual Entertainment Unlimited.

Seward—K55DD, State of Alaska.
Technical Facilities: 10-w TPO, 0.0943-kw ERP, 71-ft. above ground, 118-ft. above sea level, lat. 60° 06' 12", long. 149° 26' 12".
Transmitter: Seward Library Bldg., 5th Ave. & Adams St.
Equipment: Television Technology transmitter; Scala antenna.
Ownership: State of Alaska.

Shageluk—K04KY, State of Alaska.
Technical Facilities: 10-w TPO, 0.053-kw ERP, 31-ft. above ground, 102-ft. above sea level, lat. 62° 39' 20", long. 159° 31' 48".
Transmitter: Community Center & City Office Bldg.
Ownership: State of Alaska.
Note: Operating as a translator

Shaktolik—K07QU, State of Alaska.
Technical Facilities: 10-w TPO, 0.0548-kw ERP, 20-ft. above ground, 55-ft. above sea level, lat. 64° 21' 18", long. 161° 11' 22".
Transmitter: Alascom Earth Station, Shaktolik.
Equipment: Television Technology transmitter; Scala antenna.
Ownership: State of Alaska.

Sheep Mountain—K08KM, State of Alaska.
Technical Facilities: 10-w TPO, 0.03-kw ERP, lat. 61° 47' 07", long. 147° 39' 98".
Ownership: State of Alaska.

Sheep Mountain—K12NO, State of Alaska.
Technical Facilities: 0.03-kw ERP, lat. 61° 47' 07", long. 147° 39' 48".
Ownership: State of Alaska.

Sheldon Point—K11QR, State of Alaska.
Technical Facilities: 10-w TPO, 0.055-kw ERP, 20-ft. above ground, 40-ft. above sea level, lat. 62° 31' 56", long. 164° 50' 50".
Equipment: Television Technology transmitter; Scala antenna.
Ownership: State of Alaska.

Shishmaref—K09RZ, State of Alaska.
Technical Facilities: 10-w TPO, 0.0536-kw ERP, 20-ft. above ground, 40-ft. above sea level, lat. 66° 15' 21", long. 166° 04' 10".
Transmitter: Alascom Earth Station, Shishmaref.
Equipment: Television Technology transmitter; Scala antenna.
Ownership: State of Alaska.

Shungnak—K07RA, State of Alaska.
Technical Facilities: 10-w TPO, 0.05-kw ERP, 55-ft. above ground, 155-ft. above sea level, lat. 55° 20' 37", long. 160° 29' 15".

Alaska—Low Power Television Stations

- Transmitter:** State of Alaska Communications Building.
Equipment: Television Technology transmitter; Scala antenna.
Ownership: State of Alaska.
- Sitka**—K03GJ, Sitka School District.
Technical Facilities: 10-w TPO, 0.0049-kw ERP, 80-ft. above ground, 41-ft. above sea level, lat. 57° 03' 09", long. 135° 20' 19".
Equipment: Television Technology transmitter; Scala antenna.
Ownership: Sitka School District.
- Sitka**—KSC2-LP, Ch. 5, Dan Etulain. Phones: 907-747-8200; 907-747-8488. Fax: 907-747-8440.
Technical Facilities: 10-w TPO, 0.049-kw ERP, 43-ft. above ground, 89-ft. above sea level, lat. 57° 03' 27", long. 135° 20' 20".
Transmitter: 520 Lake St.
Equipment: TTC transmitter; Scala antenna.
Satellite earth station: Monterey, 3-meter; Chapparral receivers.
Began Operation: May 1, 1995.
Ownership: Dan Etulain.
Advertising: Yes. Rates: \$95.00/30 Sec.
Represented (sales): Dan Etulain.
Represented (legal): Haley, Bader & Potts PLC.
Personnel: Dan Etulain, General Manager
- Skagway**—K11QE, State of Alaska.
Technical Facilities: 10-w TPO, 0.0489-kw ERP, 80-ft. above ground, 105-ft. above sea level, lat. 59° 27' 13", long. 135° 19' 17".
Transmitter: Waste Treatment Plant, Skagway.
Equipment: Television Technology transmitter; Scala antenna.
Ownership: State of Alaska.
- Slana**—K04KX, State of Alaska.
Technical Facilities: 10-w TPO, 0.047-kw ERP, 80-ft. above ground, 2270-ft. above sea level, lat. 62° 42' 27", long. 143° 58' 37".
Transmitter: Slana Hwy. Station, Mile 60, Tok Hwy., Slana.
Ownership: State of Alaska.
Note: Operating as a translator
- Slana**—K13SM, State of Alaska.
Technical Facilities: 10-w TPO, 0.049-kw ERP, 80-ft. above ground, 2270-ft. above sea level, lat. 62° 42' 27", long. 143° 58' 37".
Transmitter: Slana Hwy. Station, Mile 60, Tok Hwy., Slana.
Equipment: Television Technology transmitter; Scala antenna.
Ownership: State of Alaska.
- Sleetmute**—K07SX, State of Alaska.
Technical Facilities: 0.057-kw ERP, 299-ft. above sea level, lat. 61° 41' 45", long. 157° 10' 10".
Transmitter: Village Corp. Bldg.
Ownership: State of Alaska.
- St. George**—K09RE, State of Alaska.
Technical Facilities: 10-w TPO, 0.0542-kw ERP, 20-ft. above ground, 140-ft. above sea level, lat. 56° 36' 12", long. 169° 32' 57".
Transmitter: Alascom Earth Station, St. George.
Equipment: Television Technology transmitter; Scala antenna.
Ownership: State of Alaska.
- St. Mary's**—K13SX, State of Alaska.
Technical Facilities: 10-w TPO, 0.055-kw ERP, 20-ft. above ground, 135-ft. above sea level, lat. 62° 03' 07", long. 163° 10' 29".
Transmitter: Alascom Earth Station.
- Equipment:** Emcee transmitter; Scala antenna.
Ownership: State of Alaska.
- St. Michael**—K09QX, State of Alaska.
Technical Facilities: 10-w TPO, 0.0548-kw ERP, 20-ft. above ground, 50-ft. above sea level, lat. 63° 28' 43", long. 162° 02' 19".
Transmitter: Alascom Earth Station, St. Michaels.
Equipment: Television Technology transmitter; Scala antenna.
Ownership: State of Alaska.
- St. Paul**—K09RB, State of Alaska.
Technical Facilities: 10-w TPO, 0.0536-kw ERP, 20-ft. above ground, 120-ft. above sea level, lat. 57° 07' 14", long. 170° 28' 45".
Transmitter: Alascom Earth Station, St. Paul.
Equipment: Television Technology transmitter; Scala antenna.
Ownership: State of Alaska.
- Stebbins**—K09RR, State of Alaska.
Technical Facilities: 10-w TPO, 0.0542-kw ERP, 20-ft. above ground, 35-ft. above sea level, lat. 63° 31' 10", long. 162° 17' 15".
Transmitter: Stebbins Community School.
Equipment: Television Technology transmitter; Scala antenna.
Ownership: State of Alaska.
- Steven's Village**—K09SV, State of Alaska.
Technical Facilities: 10-w TPO, 0.058-kw ERP, 17-ft. above ground, 328-ft. above sea level, lat. 66° 00' 26", long. 149° 05' 38".
Transmitter: Village Clinic Bldg.
Equipment: Television Technology transmitter; Scala antenna.
Ownership: State of Alaska.
- Stony River**—K13SE, State of Alaska.
Technical Facilities: 10-w TPO, 0.055-kw ERP, 20-ft. above ground, 250-ft. above sea level, lat. 61° 46' 59", long. 156° 35' 17".
Transmitter: Community Center, Stony River.
Equipment: Television Technology transmitter; Scala antenna.
Ownership: State of Alaska.
- Takotna**—K04LN, State of Alaska.
Technical Facilities: 10-w TPO, 0.043-kw ERP, 30-ft. above ground, 430-ft. above sea level, lat. 56° 59' 21", long. 156° 03' 42".
Transmitter: Takotna School Bldg.
Equipment: Television Technology transmitter; Scala antenna.
Ownership: State of Alaska.
- Tanana**—K07RB, State of Alaska.
Technical Facilities: 10-w TPO, 0.054-kw ERP, 20-ft. above ground, 230-ft. above sea level, lat. 65° 10' 24", long. 152° 04' 38".
Transmitter: Alascom Earth Station, Tanana.
Equipment: Television Technology transmitter; Scala antenna.
Ownership: State of Alaska.
- Tanunak**—K09SW, State of Alaska.
Technical Facilities: 10-w TPO, 0.054-kw ERP, 20-ft. above ground, 40-ft. above sea level, lat. 60° 35' 00", long. 165° 15' 32".
Transmitter: Alascom Bldg., Tanunak.
Equipment: Television Technology transmitter; Scala antenna.
Ownership: State of Alaska.
- Tatitlek**—K13SJ, State of Alaska.
Technical Facilities: 10-w TPO, 0.052-kw ERP, 20-ft. above ground, 60-ft. above sea level, lat. 60° 51' 51", long. 146° 40' 38".
Transmitter: Community School, Tatitlek.
- Equipment:** Television Technology transmitter; Scala antenna.
Ownership: State of Alaska.
- Telida**—K13RO, State of Alaska.
Technical Facilities: 10-w TPO, 0.0548-kw ERP, 20-ft. above ground, 630-ft. above sea level, lat. 63° 23' 03", long. 153° 16' 34".
Transmitter: Alascom Earth Station, Telida.
Equipment: Television Technology transmitter; Scala antenna.
Ownership: State of Alaska.
- Teller**—K09RO, State of Alaska.
Technical Facilities: 10-w TPO, 0.0536-kw ERP, 20-ft. above ground, 35-ft. above sea level, lat. 65° 15' 55", long. 166° 21' 50".
Transmitter: Teller Community School.
Equipment: Television Technology transmitter; Scala antenna.
Ownership: State of Alaska.
- Tenakee Springs**—K07RH, State of Alaska.
Technical Facilities: 10-w TPO, 0.053-kw ERP, 20-ft. above ground, 80-ft. above sea level, lat. 57° 46' 53", long. 135° 13' 08".
Transmitter: Alascom Earth Station, Tenakee Springs.
Equipment: Television Technology transmitter; Scala antenna.
Ownership: State of Alaska.
- Tetlin**—K11QU, State of Alaska.
Technical Facilities: 10-w TPO, 0.055-kw ERP, 20-ft. above ground, 1720-ft. above sea level, lat. 63° 08' 14", long. 142° 31' 28".
Transmitter: Tetlin High School.
Equipment: Television Technology transmitter; Scala antenna.
Ownership: State of Alaska.
- Thorne Bay**—K07SN, State of Alaska.
Technical Facilities: 10-w TPO, 0.055-kw ERP, 20-ft. above ground, 40-ft. above sea level, lat. 55° 41' 08", long. 132° 31' 42".
Transmitter: Thorne Bay School.
Equipment: Television Technology transmitter; Scala antenna.
Ownership: State of Alaska.
Note: Licensed as a translator
- Togiak**—K09QU, State of Alaska.
Technical Facilities: 10-w TPO, 0.056-kw ERP, 20-ft. above ground, 40-ft. above sea level, lat. 59° 03' 43", long. 160° 22' 33".
Transmitter: Alascom Earth Station, Togiak.
Equipment: Television Technology transmitter; Scala antenna.
Ownership: State of Alaska.
- Tok Junction**—K07NC, Tok Community TV.
Technical Facilities: 0.29-kw ERP, lat. 63° 19' 38", long. 142° 59' 48".
Ownership: Tok Community TV.
Note: Operating as a translator
- Tok/Tanacross/Tellin**—K13RR, State of Alaska.
Technical Facilities: 10-w TPO, 0.0295-kw ERP, 228-ft. above ground, 1863-ft. above sea level, lat. 63° 19' 38", long. 142° 59' 48".
Transmitter: State Hwy. maintenance station, Tok.
Equipment: Television Technology transmitter; Scala antenna.
Ownership: State of Alaska.
- Toksook Bay**—K11QG, State of Alaska.
Technical Facilities: 10-w TPO, 0.0561-kw ERP, 20-ft. above ground, 60-ft. above sea level, lat. 60° 31' 53", long. 165° 06' 19".
- Transmitter:** Alascom Earth Station, Toksook Bay.
Equipment: Television Technology transmitter; Scala antenna.
Ownership: State of Alaska.
- Trapper Creek/Talkeetna**—K24AG, State of Alaska.
Technical Facilities: 10-w TPO, 0.00335-kw ERP, 80-ft. above ground, 540-ft. above sea level, lat. 62° 19' 05", long. 150° 19' 00".
Transmitter: Trapper Creek.
Equipment: Television Technology transmitter; Scala antenna.
Ownership: State of Alaska.
- Tuluksak**—K08ID, State of Alaska.
Technical Facilities: 0.055-kw ERP, lat. 61° 06' 08", long. 60° 57' 30".
Ownership: State of Alaska.
- Tuntutuliak**—K09TF, State of Alaska.
Technical Facilities: 10-w TPO, 0.055-kw ERP, 20-ft. above ground, 40-ft. above sea level, lat. 60° 20' 38", long. 162° 39' 50".
Transmitter: Tuntutuliak School.
Equipment: Television Technology transmitter; Scala antenna.
Ownership: State of Alaska.
- Unalakleet**—K09RC, State of Alaska.
Technical Facilities: 10-w TPO, 0.0522-kw ERP, 20-ft. above ground, 60-ft. above sea level, lat. 63° 52' 38", long. 160° 47' 15".
Transmitter: Alascom Earth Station, Unalakleet.
Equipment: Television Technology transmitter; Scala antenna.
Ownership: State of Alaska.
- Unalaska**—K04KV, State of Alaska.
Technical Facilities: 10-w TPO, 0.049-kw ERP, 20-ft. above ground, 51-ft. above sea level, lat. 53° 52' 44", long. 166° 32' 14".
Transmitter: Alascom Earth Station, Unalaska.
Equipment: Television Technology transmitter; Scala antenna.
Ownership: State of Alaska.
- Valdez**—K15AI, State of Alaska.
Technical Facilities: 10-w TPO, 0.12-kw ERP, 95-ft. above ground, 115-ft. above sea level, lat. 61° 07' 56", long. 146° 20' 07".
Transmitter: Alascom Earth Station, Valdez.
Equipment: Emcee transmitter; Scala antenna.
Ownership: State of Alaska.
- Venetie**—K09TW, State of Alaska.
Technical Facilities: 0.055-kw ERP, lat. 67° 07' 05", long. 146° 25' 14".
Ownership: State of Alaska.
- Wainwright**—K09QO, State of Alaska.
Technical Facilities: 10-w TPO, 0.0548-kw ERP, 20-ft. above ground, 72-ft. above sea level, lat. 70° 38' 15", long. 160° 01' 24".
Transmitter: Alascom Earth Station, Wainwright.
Equipment: Television Technology transmitter; Scala antenna.
Ownership: State of Alaska.
- Wales**—K02LT, State of Alaska.
Technical Facilities: 0.0449-kw ERP, 46-ft. above sea level, lat. 65° 36' 48", long. 168° 05' 22".
Transmitter: Cable Co. Building, 0.5-mi. N of Wales.
Ownership: State of Alaska.

Whales Pass—K07SI, State of Alaska.
 Technical Facilities: 10-w TPO, 0.055-kw ERP, 20-ft. above ground, 40-ft. above sea level, lat. 56° 06' 13", long. 133° 06' 40".
 Transmitter: Whales Pass School.
 Equipment: Television Technology transmitter; Scala antenna.
 Ownership: State of Alaska.

White Mountain—K11QT, State of Alaska.
 Technical Facilities: 10-w TPO, 0.055-kw ERP, 20-ft. above ground, 40-ft. above sea level, lat. 64° 41' 06", long. 163° 24' 40".
 Transmitter: White Mountain High School.
 Equipment: Television Technology transmitter; Scala antenna.
 Ownership: State of Alaska.

Whittier—K09UB, State of Alaska.
 Technical Facilities: 10-w TPO, 0.055-kw ERP, 20-ft. above ground, 15-ft. above sea level, lat. 60° 46' 33", long. 148° 41' 15".
 Transmitter: Alascom Earth Station, Whittier.
 Equipment: Television Technology transmitter; Scala antenna.
 Ownership: State of Alaska.

Womans Bay—K02ME, State of Alaska.
 Technical Facilities: 10-w TPO, 0.043-kw ERP, 20-ft. above ground, 100-ft. above sea level, lat. 57° 43' 23", long. 152° 31' 08".
 Transmitter: Nyman Peninsula, Kodiak Coast Guard Station.
 Equipment: Television Technology transmitter; Scala antenna.
 Ownership: State of Alaska.

Wrangell—K21AF, State of Alaska.
 Technical Facilities: 100-w TPO, 0.69-kw ERP, 135-ft. above ground, 144-ft. above sea level, lat. 56° 27' 14", long. 132° 22' 54".
 Transmitter: Wrangell Cemetery.
 Equipment: Emcee transmitter; Scala antenna.
 Ownership: State of Alaska.

Yakutat—K09UA, State of Alaska.
 Technical Facilities: 10-w TPO, 0.0514-kw ERP, 20-ft. above ground, 65-ft. above sea level, lat. 59° 32' 00", long. 144° 10' 00".
 Transmitter: Alascom Earth Station.
 Equipment: Television Technology transmitter; Scala antenna.
 Ownership: State of Alaska.

Arizona

Bullhead City—K18CB, Howard F. Roycroft.
 Phone: 202-637-6525.
 Technical Facilities: 100-w TPO, 2.54-kw ERP, 43-ft. above ground, 485-ft. above sea level, lat. 35° 14' 50", long. 114° 44' 35".
 Transmitter: 11.8-mi. NW of Bullhead City.
 Ownership: Howard F. Roycroft.
 Note: Operating as a translator

Bullhead City—K24DK, Azteca Phoenix LLC.
 Technical Facilities: 100-w TPO, 0.7-kw ERP, 39-ft. above ground, 4019-ft. above sea level, lat. 35° 02' 09", long. 114° 22' 14".
 Transmitter: Oakman Electronic site, SE of Bullhead City.
 Ownership: Azteca Broadcasting Corp.
 Personnel: Richard Howe, General Manager; Wally Macomber, Chief Engineer.
 Note: Operating as a translator

■ **Bullhead City**—K25HD, Richard D. Tatham.
 Phone: 520-453-8825. Fax: 520-453-2588.

Technical Facilities: 1.2-kw ERP, 30-ft. above ground, 4849-ft. above sea level, lat. 35° 14' 58", long. 114° 44' 34".
 Holds CP for change to 27-ft. above ground, 4827-ft. above sea level, lat. 35° 14' 48", long. 114° 44' 32".
 Transmitter: Spirit Mountain, 8-mi. NW of Laughlin, NV.
 Began operation: April 5, 1996.
 Ownership: Richard D. Tatham.
 Personnel: Richard D. Tatham, General Manager; Faron Eckelbarger, Chief Engineer

Bullhead City—K38CG, Robert H. Gray.
 Technical Facilities: 100-w TPO, 0.528-kw ERP, 43-ft. above ground, 3645-ft. above sea level, lat. 35° 02' 09", long. 114° 22' 14".
 Transmitter: 12-mi. SE of Bullhead City.
 Ownership: Robert H. Gray.

Bullhead City—K61HA, Trinity Broadcasting Network Inc. Phone: 714-832-2950.
 Technical Facilities: 1000-w TPO, 8.7-kw ERP, 187-ft. above ground, 4951-ft. above sea level, lat. 35° 14' 56", long. 114° 44' 37".
 Holds CP for change to lat. 35° 15' 08", long. 114° 45' 04". Transmitter to Spirit Mountain, near Laughlin. BMMPT-20000720AAL.
 Transmitter: KFLG(FM) Tower, atop Christmas Tree Pass near Laughlin, NV.
 Ownership: Trinity Broadcasting Network Inc.

Bullhead City—KACN-LP, Ch. 26, Tri-State Broadcasting Inc. Phones: 520-758-9200; 702-791-3432. Fax: 702-791-5828.
 Studio: Suite 4C, 1355 Ramar Rd., Bullhead City, AZ 86442.
 Technical Facilities: 1.01-kw ERP, 200-ft. above ground, lat. 35° 06' 56", long. 114° 35' 56".
 Transmitter: Suite 4C, 1355 Ramar Rd., Bullhead City.
 Equipment: Acrodyne & TTC transmitters; Scala antenna.
 Began Operation: October 1, 1987.
 Ownership: Tri-State Broadcasting LLC.
 Advertising: Planned.
 Personnel: Ed Halley, General Manager; John Romako, Chief Engineer.

Bullhead City, AZ & Laughlin, NV—K59EX, Journal Broadcast Corp. Phone: 702-876-1313. Fax: 702-871-1961.
 Technical Facilities: 100-w TPO, 1.31-kw ERP, 4872-ft. above sea level, lat. 35° 14' 58", long. 114° 44' 34".
 Transmitter: Christmas Tree Mountain, 10.5-mi. WNW of Dan's Dam.
 Ownership: Journal Broadcast Group Inc.
 Advertising: Yes.
 Represented (sales): Petry Television Inc.
 Personnel: Kris Foate, General Manager; Roman Hlohowskyj, Chief Engineer; John Dalrymple, Sales Manager.
 Note: Operating as a translator

Camp Verde—K18DD, Central State Communications.
 Technical Facilities: 300-w TPO, 3.76-kw ERP, 92-ft. above ground, 7733-ft. above sea level, lat. 34° 41' 14", long. 112° 07' 00".
 Transmitter: Mingus Mountain, South electronic site, Prescott National Forest.
 Ownership: Central State Communications.

Cedar Creek—K09WU, TV Board of Cedar Creek. Phone: 602-338-4129.
 Technical Facilities: 1-w TPO, 0.0074-kw ERP, 19-ft. above ground, 4995-ft. above sea level, lat. 33° 52' 33", long. 110° 11' 12".

Transmitter: 1.5-mi. SW of Cedar Creek, between Hwy. 73 & Cedar Creek.
 Ownership: TV Board of Cedar Creek.

Chinle—K51AV, Navajo Nation. Phone: 602-724-3311.
 Studio: Telecommunications Dept., Tsaile, AZ 86556.
 Technical Facilities: 0.58-kw ERP, lat. 36° 21' 15", long. 109° 49' 45".
 Equipment: Television Technology transmitter; Andrew antenna.
 Satellite earth station: 4 in operation; Scientific-Atlanta, 5-meter.
 Began Operation: January 1, 1987.
 Ownership: Navajo Community College.
 Personnel: Curtis Sweet, General Manager

Cibecue—K09WW, TV Board of Cibecue. Phone: 602-338-4129.
 Technical Facilities: 1-w TPO, 0.0025-kw ERP, 18-ft. above ground, 5379-ft. above sea level, lat. 34° 02' 54", long. 110° 29' 37".
 Transmitter: 0.6-mi. W of Cibecue.
 Ownership: Cibecue TV Board.

Cottonwood—K44CN, Scripps Howard Broadcasting Co. Phone: 602-273-1500.
 Studio: 515 N. Gateway Blvd., Phoenix, AZ 85008.
 Technical Facilities: 1000-w TPO, 21.385-kw ERP, 49-ft. above ground, 7703-ft. above sea level, lat. 34° 41' 12", long. 112° 07' 00".
 Transmitter: Mingus Mountain.
 Ownership: E. W. Scripps Co.
 Personnel: Brad Nilsen, General Manager; Don Thomas, Chief Engineer; Janice Todd, General Sales Manager.
 Note: Operating as a translator

Cottonwood & Prescott—K34EE, KTVK Inc.
 Technical Facilities: 155-w TPO, 0.85-kw ERP, 55-ft. above ground, 7775-ft. above sea level, lat. 34° 41' 15", long. 112° 07' 02".
 Transmitter: Approx. 6.8-mi. SW of Cottonwood.
 Began Operation: October 31, 1998.
 Ownership: Belo Corp.
 Personnel: W. Grant Hafley, President; David J. Kessel, General Manager.
 Note: Licensed as a translator

* **Douglas**—K30FG, Gilbert Martinez.
 Technical Facilities: 100-w TPO, 3.9-kw ERP, 40-ft. above ground, 7036-ft. above sea level, lat. 31° 28' 21", long. 109° 57' 10".
 Transmitter: End of the Divide Rd., Douglas.
 Ownership: Gilbert Martinez.

* **Douglas**—K38FH, Gilbert Martinez.
 Technical Facilities: 100-w TPO, 3.9-kw ERP, 40-ft. above ground, 7036-ft. above sea level, lat. 31° 28' 21", long. 109° 57' 10".
 Transmitter: End of the Divide Rd., Douglas.
 Ownership: Gilbert Martinez.

Duncan—K17CM, Gospel Light Broadcasting Inc. Phone: 602-428-0965.
 Technical Facilities: 100-w TPO, 2.3-kw ERP, 39-ft. above ground, 6575-ft. above sea level, lat. 32° 53' 14", long. 109° 18' 49".
 Transmitter: Guthrie Peak, 17-mi. NW of Duncan.
 Ownership: Gospel Light Broadcasting Inc.

Duncan—K33DA, Southern Greenlee County TV Assn. Inc.
 Technical Facilities: 50-w TPO, 2.28-kw ERP, 39-ft. above ground, 6575-ft. above sea level, lat. 32° 53' 14", long. 109° 18' 49".

Transmitter: Guthrie Peak, 17-mi. NW of Duncan.
 Ownership: Southern Greenlee County TV Assn. Inc.

Duncan—K35CP, Southern Greenlee County TV Assn. Inc.
 Technical Facilities: 50-w TPO, 2.28-kw ERP, 39-ft. above ground, 6575-ft. above sea level, lat. 32° 53' 14", long. 109° 18' 49".
 Transmitter: Guthrie Peak, 17-mi. NW of Duncan.
 Ownership: Southern Greenlee County TV Assn. Inc.

Duncan—K39CM, Southern Greenlee County TV Assn. Inc.
 Technical Facilities: 50-w TPO, 2.28-kw ERP, 39-ft. above ground, 6575-ft. above sea level, lat. 32° 53' 14", long. 109° 18' 49".
 Transmitter: Guthrie Peak, 17-mi. NW of Duncan.
 Ownership: Southern Greenlee County TV Assn. Inc.

Duncan—K41CV, Southern Greenlee County TV Assn. Inc.
 Technical Facilities: 100-w TPO, 2.28-kw ERP, 39-ft. above ground, 6575-ft. above sea level, lat. 32° 53' 14", long. 109° 18' 49".
 Transmitter: Guthrie Peak, 17-mi. NW of Duncan.
 Ownership: Southern Greenlee County TV Assn. Inc.

Duncan—K43CN, Southern Greenlee County TV Assn. Inc.
 Technical Facilities: lat. 32° 53' 14", long. 109° 18' 49".
 Ownership: Southern Greenlee County TV Assn. Inc.
 Note: Operating as a translator

Duncan—K47DA, Southern Greenlee County TV Assn. Inc.
 Technical Facilities: 930-w TPO, 2.32-kw ERP, lat. 32° 53' 14", long. 109° 18' 49".
 Ownership: Southern Greenlee County TV Assn. Inc.
 Note: Operating as a translator

Duncan—K51DG, Southern Greenlee County TV Assn. Inc.
 Technical Facilities: lat. 32° 53' 14", long. 109° 18' 49".
 Ownership: Southern Greenlee County TV Assn. Inc.
 Note: Operating as a translator

Duncan—K53DL, Southern Greenlee County TV Assn. Inc.
 Technical Facilities: 500-w TPO, 2.32-kw ERP, lat. 32° 53' 14", long. 109° 18' 49".
 Ownership: Southern Greenlee County TV Assn. Inc.
 Note: Operating as a translator

Duncan, Franklin, Loma Linda, etc.—K57CU, Southern Greenlee County TV Assn. Inc.
 Technical Facilities: 50-w TPO, 2.39-kw ERP, lat. 32° 53' 14", long. 109° 18' 49".
 Ownership: Southern Greenlee County TV Assn. Inc.
 Note: Operating as a translator

Duncan, Franklin, Loma Linda, etc.—K65CM, Southern Greenlee County TV Assn. Inc.
 Technical Facilities: 2.67-kw ERP, lat. 32° 53' 14", long. 109° 18' 49".

Arizona—Low Power Television Stations

Ownership: Southern Greenlee County TV Assn. Inc.

Note: Operating as a translator

Duncan, Franklin, Loma Linda, etc.—K67CP, Southern Greenlee County TV Assn. Inc.

Technical Facilities: 2.74-kw ERP, lat. 32° 53' 14", long. 109° 18' 49".

Ownership: Southern Greenlee County TV Assn. Inc.

Note: Operating as a translator

Duncan, Franklin, Loma Linda, etc.—K69DG, Southern Greenlee County TV Assn. Inc.

Technical Facilities: 2.81-kw ERP, lat. 32° 53' 14", long. 109° 18' 49".

Ownership: Southern Greenlee County TV Assn. Inc.

Note: Operating as a translator

Flagstaff—K62BA, Trinity Broadcasting Network Inc. Phone: 714-832-2950.

Technical Facilities: 100-w TPO, 9.6-kw ERP, 95-ft. above ground, 9270-ft. above sea level, lat. 35° 14' 28", long. 111° 36' 35".

Holds CP for change to 1.2-kw ERP, 82-ft. above ground, 9281-ft. above sea level. BPTT-JE04152M.

Transmitter: Mount Elden Communications site, 2-mi. N of Flagstaff

Began Operation: June 17, 1980.

Ownership: Trinity Broadcasting Network Inc.

Note: Operating as a translator

■ **Flagstaff & Doney Park**—KZZA-LP, Ch. 6, Flagstaff Television LLC. Phone: 520-526-3433. Fax: 520-714-1374.

Studio: 5501 E. Empire Ave., Flagstaff, AZ 86004.

Technical Facilities: 20-w TPO, 0.114-kw ERP, 30-ft. above ground, 9296-ft. above sea level, lat. 35° 14' 26", long. 111° 35' 48".

Transmitter: Mount Elden Electronics site, 3.1-mi. NE of Flagstaff.

Equipment: Television Technology transmitter; Scala antenna.

Satellite earth stations: ChannelMaster, 2.5-meter; Scientific-Atlanta, 3.5-meter; Drake; Microdyne; Microwave Radio; General Instrument receivers.

Began Operation: October 21, 1993.

Ownership: Flagstaff Television LLC.

Multichannel TV Sound: Separate audio program.

Advertising: Yes. Rates: \$175.00/30 Sec.

Represented (sales): American Broadcast and Cable Systems.

Represented (engineering): Signal Sciences.

Represented (legal): Irwin, Campbell & Tannenwald PC.

Personnel: J. Christian Damon, General Manager; B. MacArthur, Program Director.

Fortuna—K41EM, Powell Meredith Communications Co.

Technical Facilities: 1000-w TPO, 31.1-kw ERP, 72-ft. above ground, 1686-ft. above sea level, lat. 32° 40' 19", long. 114° 20' 09".

Holds CP for change to 1.8-kw ERP. BPTTL-20010607AAB.

Transmitter: Telegraph Peak, Telegraph Pass.

Ownership: Powell Meredith Communications Co.

Globe—K30ES, Linda C. Corso. Phone: 602-969-7707. Fax: 602-969-7707.

Technical Facilities: 250-w TPO, 1-kw ERP, 85-ft. above ground, 7854-ft. above sea level, lat. 33° 17' 37", long. 110° 50' 09".

Transmitter: Signal Peak tower.

Equipment: Superior transmitter; Scala antenna.

Began Operation: February 9, 2001.

Ownership: L.P. Broadcasting.

Advertising: Yes. Rates: \$10/30 Sec.

Personnel: Richard Potyka, General Manager; Mark Miller, Sales Manager.

Hilltop—K36AX, Tri-State Broadcasting LLC. Phone: 602-528-0558. Fax: 602-256-9400.

Technical Facilities: 13.8-kw ERP, lat. 35° 11' 47", long. 114° 03' 14".

Transmitter: Radar Hill.

Equipment: Television Technology transmitter; Bogner antenna.

Began Operation: January 1, 1988.

Ownership: Tri-State Broadcasting LLC.

Personnel: Maurice W. Coburn, President.

* **Kayenta**—K54CR, Navajo Nation.

Technical Facilities: 20-w TPO, 0.14-kw ERP, 56-ft. above ground, 8265-ft. above sea level, lat. 36° 39' 03", long. 110° 15' 51".

Transmitter: 4.7-mi. S of Kayenta.

Ownership: Navajo Nation.

Lake Havasu City—K23BJ, Tri-State Broadcasting LLC. Phones: 602-528-0558; 602-256-9400.

Technical Facilities: 1000-w TPO, 7.4-kw ERP, 78-ft. above ground, 1286-ft. above sea level, lat. 34° 36' 11", long. 114° 22' 14".

Holds CP for change to 1.035-kw ERP, 44-ft. above ground, 725-ft. above sea level, lat. 34° 28' 30", long. 114° 19' 27". BPTTL-20010301AAO.

Transmitter: Goat Hill, 9.7-mi. N of Lake Havasu City.

Ownership: Tri-State Broadcasting LLC.

Represented (sales): Maury Coburn.

Personnel: Maurice W. Coburn, President.

■ **Lake Havasu City**—K25AL, Lake Havasu Christian Television. Phone: 520-453-8825. Fax: 520-453-2588.

Transmitter: 510 N. Acoma Blvd., Lake Havasu City.

Equipment: Television Technology transmitter; Scala antenna.

Satellite earth station: DX Engineering; Jerrold; Microtek receivers.

Began Operation: June 4, 1985.

Ownership: Lake Havasu Christian TV

Advertising: Yes. Rates: \$28.00/30 Sec.; \$50.00/Min. Avg. rate: \$40.00-\$80.00.

Personnel: Richard Tatham, General Manager; Faron Eckelbarger, Chief Engineer.

■ **Lake Havasu City**—K27EC, Lake Havasu Christian Television. Phone: 520-453-8825. Fax: 520-453-2588.

Technical Facilities: 100-w TPO, 1.3-kw ERP, 1286-ft. above sea level, lat. 34° 36' 11", long. 114° 22' 14".

Transmitter: BLM Electronics site near State Hwy. 95, N of Lake Havasu City.

Began Operation: June 1, 1995.

Ownership: Lake Havasu Christian TV

Advertising: Yes.

Note: Operating as a translator

■ **Lake Havasu City**—K36DU, Richard D. Tatham. Phone: 520-453-8825. Fax: 520-453-2588.

Studio: 2141 Bryce Dr., Lake Havasu City, AZ 86403.

Technical Facilities: 100-w TPO, 1.53-kw ERP, 32-ft. above ground, 1293-ft. above sea level, lat. 34° 36' 11", long. 114° 22' 14".

Transmitter: BLM electronic site, near State Hwy. 95, N of Lake Havasu City.

Began Operation: April 5, 1996.

Ownership: Richard D. Tatham.

Personnel: Richard D. Tatham, General Manager; Faron Eckelbarger, Chief Engineer.

■ **Lake Havasu City**—KLHU-CA, Ch. 45, TV 45 Productions Inc. Phone: 520-855-2533.

Technical Facilities: 100-w TPO, 1.184-kw ERP, 223-ft. above ground, 773-ft. above sea level, lat. 34° 29' 41", long. 114° 20' 59".

Holds CP for change to 1.4-kw ERP, 39-ft. above ground, 1281-ft. above sea level, lat. 34° 36' 09", long. 114° 22' 13".

Transmitter: 1720 Acoma Blvd., Lake Havasu City.

Equipment: Acrodyne transmitter; Bogner antenna.

Began Operation: December 1, 1984.

Ownership: TV 45 Productions Inc.

Multichannel TV Sound: Stereo only

Advertising: Yes.

Represented (legal): Arent Fox Kintner Plotkin & Kahn.

Personnel: Wayne R. Holmes, General Manager.

Parker—K02MT, Hale Communications Inc. Phone: 602-669-6464.

Studio: 912 Joshua, Parker, AZ 85344.

Technical Facilities: 5.5-w TPO, 0.06-kw ERP, 1000-ft. above ground, 1665-ft. above sea level, lat. 34° 07' 22", long. 114° 12' 40".

Transmitter: Black Peak, 4.3-mi. SE of Parker. Satellite earth stations: Scientific-Atlanta; Winegard receivers.

Began Operation: January 1, 1986.

Ownership: Hale Communications Inc.

Multichannel TV Sound: Stereo only

Advertising: Yes. Rates: \$14.10/30 Sec.; \$14.25/Min.

Represented (engineering): Courtwright Engineering.

Represented (legal): Arent Fox Kintner Plotkin & Kahn.

Personnel: Gerald M. Hale, General Manager; Deborah Hale, General Sales Manager; Margaret Hale, Office Manager & Promotion Director.

Payson—KPSN-LP, Ch. 22, Multimedia Cablevision Inc. Phone: 520-474-4901. Fax: 520-474-4901.

Technical Facilities: 100-w TPO, 1.6-kw ERP, 40-ft. above ground, 6400-ft. above sea level, lat. 34° 17' 23", long. 111° 11' 26".

Transmitter: Diamond Point Lookout communication site.

Began Operation: April 1, 1994.

Ownership: Gannett Broadcasting Group.

Advertising: Yes.

Represented (engineering): du Treil, Lundin & Rackley Inc.

Represented (legal): Dow, Lohnes & Albertson PLLC.

Note: Operating as a translator

Phoenix—K19DD, U.S. Interactive LLC.

Technical Facilities: 1000-w TPO, 10.1-kw ERP, 36-ft. above ground, 2535-ft. above sea level, lat. 33° 29' 36", long. 111° 38' 26".

Holds CP for change to 21.7-kw ERP, 2735-ft. above sea level, lat. 33° 19' 58", long. 112°

03' 53". Transmitter to KJZZ tower, South Mountain Antenna Farm, Phoenix. BPTTL-980831JD.

Transmitter: Usery Mountain, 4227 N. 88th St., Mesa.

Ownership: U.S. Interactive LLC.

Phoenix—K25DM, KDMA Channel 25 Inc. Phone: 623-582-6550. Fax: 623-582-8229.

Studio: 2002 W. Lone Cactus Dr., Phoenix, AZ 85027.

Technical Facilities: 1000-w TPO, 9.8-kw ERP, 85-ft. above ground, 2214-ft. above sea level, lat. 33° 35' 38", long. 112° 05' 10".

Transmitter: Shaw Butte, East Hill, Phoenix.

Equipment: ITS transmitter; Bogner antenna. Satellite earth stations: Harris, 5-meter; Microdyne, 5-meter.

Began Operation: October 1, 1990.

Ownership: KDMA Channel 25 Inc.

Advertising: Yes. Rates: \$90.00/30 Sec.; \$250.00/Min. Infomercials \$350-\$600.

Represented (sales): Infomercial Sales, Inc.

Represented (legal): Arent Fox Kintner Plotkin & Kahn.

Personnel: Kenneth Casey, President; Charlene Weh, General Manager; Chris Casey, Program Director.

Phoenix—K49DF, KUSK LLC. Phone: 928-778-6770. Fax: 928-445-5210.

Technical Facilities: 9.87-kw ERP, 164-ft. above ground, 3963-ft. above sea level, lat. 33° 35' 30", long. 112° 34' 55".

Holds CP for change to 3845-ft. above sea level, lat. 33° 35' 33", long. 112° 34' 35". BPTTL-990428JA.

Transmitter: 11.2-mi. W of Luke Air Force Base.

Ownership: KUSK Inc., Debtor-in-Possession.

Personnel: Richard Howe, Vice President & General Manager.

Note: Operating as a translator

* **Phoenix**—K53GF, Ch. 53, Spanish Independent Broadcasting Inc. Phone: 561-659-4122. Fax: 561-659-4754.

Technical Facilities: 730-w TPO, 6.56-kw ERP, 98-ft. above ground, 2746-ft. above sea level, lat. 33° 20' 00", long. 112° 03' 45".

Holds CP for change to 2770-w TPO, 20-kw ERP, 86-ft. above ground. BPTT-JG0601AX.

Transmitter: South Mountain, Site 51, 7-mi. S of Phoenix.

Ownership: Spanish Independent Broadcasting Inc.

Personnel: Chris Furphy, Chief Engineer.

Note: Operating as a translator

Phoenix—KCOS-LP, Ch. 28, Carlos Ortiz Estate, Aracelis Ortiz-Executrix. Phone: 956-421-2635.

Technical Facilities: 1000-w TPO, 25-kw ERP, 66-ft. above ground, lat. 33° 29' 39", long. 111° 38' 28".

Holds CP for change to 63-kw ERP. BPTTL-980616JC.

Transmitter: Microwave Tower Rd., Apache Junction.

Began Operation: January 8, 1998.

Ownership: Carlos Ortiz Estate, Aracelis Ortiz-Executrix.

■ **Phoenix**—KORX-LP, Ch. 48, Apogeo Television Phoenix LLC. Phone: 602-268-2648. Fax: 602-470-0810.

Studio: 4625 S. 33rd Pl., Phoenix, AZ 85040.

Technical Facilities: 708-w TPO, 25.6-kw ERP, 269-ft. above ground, 2641-ft. above sea level, lat. 33° 20' 02", long. 112° 03' 42".

Data by Design

This data is available in comma-delimited format for use in your own database or spreadsheet software!

For information call 800.771.9202



Holds CP for change to 15-kw ERP, 120-ft. above ground, 2802-ft. above sea level. BMMPTL-20000211AAS.
 Transmitter: South Mountain, 3-mi. SE of intersection of Central Ave. & Dobbins Rd.
 Equipment: Bext transmitter, Andrew antenna.
 Began Operation: November 1, 1990.
 Ownership: Apogeo Television.
 Advertising: Yes. Rates: \$150.00/30 Sec.
 Represented (sales): Telemundo Network Sales.
 Represented (legal): Leventhal, Senter, & Lerman PLLC.
 Personnel: James A. Johnson, President; Victor Carranza, General Manager; Charlie Mandala, Sales Manager; Anna Garza, Traffic Manager.

■ **Phoenix**—KHSK-LP, Ch. 27, William H. Sauro. Phone: 415-775-9552. Fax: 415-775-9536.
 Studio: 3211 Tower Rd., Prescott, AZ 86301.
 Technical Facilities: 1000-w TPO, 22.28-kw ERP, 112-ft. above ground, 2723-ft. above sea level, lat. 33° 20' 00", long. 112° 03' 46".
 Transmitter: South Mountain, 9-mi. S of downtown Phoenix.
 Began Operation: March 1, 1986.
 Ownership: William H. Sauro.
 Advertising: Yes.
 Note: Operating as a translator

■ **Phoenix**—KOND-LP, Ch. 39, EBC Flagstaff Inc.
 Studio: 5757 N. Central Ave., Phoenix, AZ 85012.
 Technical Facilities: 1000-w TPO, 24.6-kw ERP, 80-ft. above ground, 2756-ft. above sea level, lat. 33° 20' 01", long. 112° 03' 45".
 Holds CP for change to 2739-ft. above sea level, lat. 31° 20' 01", long. 112° 03' 48". BPTTL-19991104AAX.
 Transmitter: South Mountain, 7.5-mi. S of Phoenix.
 Equipment: Television Technology transmitter, Bogner antenna.
 Satellite earth stations: Scientific-Atlanta, 2.5-meter; Scientific-Atlanta, 5-meter.
 Began operation: June 7, 1987.
 Ownership: Equity Broadcasting Corp.
 Multichannel TV Sound: Stereo and separate audio program.
 Represented (engineering): LeRoy Stevens.
 Represented (legal): Joseph E. Dunne III.
 Personnel: Julian D. Roy, President; Rick Hooton, General Manager

Phoenix—KPHZ-LP, Ch. 58, Venture Technologies Group LLC. Phone: 323-965-5400. Fax: 323-965-5411.
 Technical Facilities: 316-w TPO, 2.18-kw ERP, 43-ft. above ground, 2697-ft. above sea level, lat. 33° 20' 00", long. 112° 03' 45".
 Holds CP for change to 1000-w TPO, 24.4-kw ERP, 2700-ft. above sea level. BPTTL-960517ZA.
 Transmitter: South Mountain Park, Site 8, 10660 S. Central Ave.
 Equipment: Emcee transmitter, Antenna Concepts antenna.
 Satellite earth station: Comtech, 3.8-meter, Drake receivers.
 Ownership: Venture Technologies Group LLC.
 Multichannel TV Sound: Stereo and separate audio program.
 Advertising: Yes.
 Represented (sales): World Television.
 Represented (engineering): Ventech Engineering.

Represented (legal): Kaye, Scholer, Fierman, Hays & Handler LLP
 Personnel: Brooke Temple, Vice President.

Phoenix—KPSW-LP, Ch. 41, Venture Technologies Group LLC. Phone: 323-965-5400. Fax: 323-965-5411.
 Technical Facilities: 2000-w TPO, 24.9-kw ERP, 49-ft. above ground, 2709-ft. above sea level, lat. 33° 20' 00", long. 112° 03' 45".
 Transmitter: South Mountain Park, Site 8, 10660 S. Central Ave.
 Began Operation: October 20, 1999.
 Ownership: Venture Technologies Group LLC.
 Represented (engineering): Ventech Engineering.
 Represented (legal): Kaye, Scholer, Fierman, Hays & Handler LLP
 Personnel: Brooke Temple, Vice President.

Phoenix—KTVP-LP, Ch. 56, Hispanic Television Network Inc. Phone: 817-222-1234.
 Technical Facilities: 280-w TPO, 1.41-kw ERP, 108-ft. above ground, 2608-ft. above sea level, lat. 33° 29' 36", long. 111° 38' 26".
 Holds CP for change to 450-w TPO, 0.13-kw ERP, 108-ft. above ground, 2608-ft. above sea level. BPTTL-960516MG.
 Transmitter: N of Main St., Mesa.
 Began Operation: November 28, 1995.
 Ownership: American Independent Network Inc.

Prescott—K14HC, Fox Television Stations Inc. Phone: 202-895-3088.
 Technical Facilities: 1.55-kw ERP, lat. 34° 32' 27", long. 112° 25' 40".
 Began Operation: July 26, 1990.
 Ownership: Fox Television Stations Inc.
 Represented (sales): United Television Sales.
 Represented (legal): Wilmer, Cutler & Pickering.
 Personnel: Robert Furlong, General Manager; Tom Foy, Chief Engineer; Michael Durand, Sales Manager.
 Note: Operating as a translator

Prescott—K24EP, Tiger Eye Broadcasting Corp. Phone: 954-431-3144.
 Technical Facilities: 100-w TPO, 1.5-kw ERP, 69-ft. above ground, 7881-ft. above sea level, lat. 34° 42' 17", long. 112° 06' 55".
 Transmitter: South Peak, Mingus Mountain.
 Ownership: Tiger Eye Broadcasting Corp.

Prescott—K28FF, Tiger Eye Broadcasting Corp. Phone: 954-431-3144.
 Technical Facilities: 1000-w TPO, 56.9-kw ERP, 36-ft. above ground, 7582-ft. above sea level, lat. 34° 13' 58", long. 112° 22' 13".
 Transmitter: Tower Mountain.
 Ownership: Tiger Eye Broadcasting Corp.

Prescott—K39CG, Yavapai College.
 Technical Facilities: 100-w TPO, 1.19-kw ERP, 26-ft. above ground, 6276-ft. above sea level, lat. 34° 32' 27", long. 112° 25' 40".
 Transmitter: Badger Mountain.
 Ownership: Yavapai Broadcasting Corp.

Rock Point—K56CC, Rock Point School Inc. Phone: 602-659-4221. Fax: 602-659-4235.
 Studio: Rock Point Community School, Rock Point, AZ 86545.
 Technical Facilities: 0.035-kw ERP, lat. 36° 43' 01", long. 109° 37' 15".
 Transmitter: Within 25-ft. of new Rock Point High School.
 Began Operation: March 1, 1997.

Ownership: Rock Point School Inc.
 Personnel: Barbara Dees, General Manager; Ed Ridges, Chief Engineer; Steve Castle, Sales Manager.

Shonto—K38CX, Trinity Broadcasting Network Inc. Phone: 714-832-2950. Fax: 714-730-0661.
 Technical Facilities: 100-w TPO, 1.2-kw ERP, 92-ft. above ground, 7037-ft. above sea level, lat. 36° 37' 18", long. 110° 34' 36".
 Transmitter: White Post Church property, near Shonto.
 Satellite earth station: Scientific-Atlanta, 3.2-meter.
 Began Operation: March 28, 1994.
 Ownership: Trinity Broadcasting Network Inc.
 Represented (engineering): Smith & Fisher
 Represented (legal): Colby M. May
 Personnel: Paul Crouch, General Manager; Ben Miller, Chief Engineer; Rod Henke, Sales Manager.

Shonto—K40BZ, Gospel Overseas Television Network Inc.
 Technical Facilities: 100-w TPO, 1.1 kw ERP, 99-ft. above ground, 7641-ft. above sea level, lat. 36° 37' 20", long. 110° 34' 30".
 Transmitter: White Post, 5-mi. E of Shonto.
 Ownership: Gospel Overseas Television Network Inc.

Sierra Vista—K33CG, Richard Richards. Phone: 520-720-4968.
 Technical Facilities: 37-w TPO, 0.001-kw ERP, 72-ft. above ground, 7231-ft. above sea level, lat. 31° 28' 58", long. 109° 57' 29".
 Transmitter: Atop Mule Mountain.
 Equipment: Larcam transmitter; Bogner antenna.
 Satellite earth station: Paraclype. RWS receivers.
 Ownership: Richard Richards.
 Personnel: Richard Richards, General Manager.

***Sierra Vista**—K44FE, LPTV Services.
 Technical Facilities: 100-w TPO, 1.05-kw ERP, 75-ft. above ground, 4353-ft. above sea level, lat. 31° 33' 45", long. 110° 17' 50".
 Transmitter: 102 Fab Ave.
 Ownership: LPTV Services.

Tsail—K40AP, Navajo Nation. Phone: 602-724-3311.
 Technical Facilities: 0.235-kw ERP, lat. 36° 17' 13", long. 109° 11' 16".
 Began Operation: March 1, 1987.
 Ownership: Navajo Nation.
 Personnel: Curtis Sweet, Director.
 Note: Operating as a translator

Tucson—K21CX, Ventana Television Inc.
 Technical Facilities: 800-w TPO, 10-kw ERP, 180-ft. above ground, 8658-ft. above sea level, lat. 32° 24' 54", long. 110° 42' 56".
 Transmitter: Mount Bigelow electronic site, 22-mi. N of intersection of I-10 & I-19.
 Ownership: USA Broadcasting.
 Personnel: John Skelnik, General Manager

Tucson—K23CD, KMSB-TV Inc. Phone: 520-770-1123. Fax: 520-629-7185.
 Technical Facilities: 1000-w TPO, 0.18-kw ERP, 85-ft. above ground, 8615-ft. above sea level, lat. 32° 24' 55", long. 110° 42' 54".
 Transmitter: Mount Bigelow electronic site.
 Ownership: Belo Corp.
 Note: Operating as a translator

Tucson—K43CW, Polar Broadcasting of Arizona Inc. Phone: 602-797-1008.
 Technical Facilities: 1000-w TPO, 10-kw ERP, 33-ft. above ground, 8570-ft. above sea level, lat. 32° 24' 55", long. 110° 42' 52".
 Transmitter: Mount Bigelow electronic site, 22-mi. N of I-10 & I-19.
 Ownership: Polar Broadcasting of Arizona Inc.

Tucson—KQBN-LP, Ch. 14, Apogeo Television Tucson LLC. Phone: 520-322-6888. Fax: 520-881-7926. E-mail: jjohnson@apogee-inc.com
 Studio: 2919 E. Broadway, Tucson, AZ 85716.
 Technical Facilities: 934-w TPO, 9.99-kw ERP, 174-ft. above ground, 8665-ft. above sea level, lat. 32° 24' 54", long. 110° 42' 56".
 Transmitter: Mount Bigelow, Coronado National Forest, S. G. Communication site.
 Equipment: Television Technology transmitter; Andrew antenna.
 Satellite earth stations: Miralite, 3.7-meter; Scientific-Atlanta, 4.5-meter.
 Began Operation: March 1, 1989.
 Ownership: Apogeo Television.
 Multichannel TV Sound: Stereo and separate audio program.
 Advertising: Yes.
 Personnel: James A. Johnson, President; Tamara Valensuela-Carazos, General Manager; Steve Twisleton, Chief Engineer; Thelma Abril, Sales Manager

Tucson—KTAZ-LP, Ch. 25, Douglas Broadcasting Corp. Phone: 501-219-2400.
 Technical Facilities: 200-w TPO, 9.97-kw ERP, 171-ft. above ground, 8665-ft. above sea level, lat. 32° 24' 54", long. 110° 42' 56".
 Holds CP for change to 200-w TPO. BPTTL-960517ZE.
 Transmitter: Mount Bigelow, Pima County.
 Equipment: Acrodyne transmitter; Dielectric antenna.
 Began Operation: April 1, 1994.
 Ownership: Equity Broadcasting Corp.
 Multichannel TV Sound: Stereo only
 Advertising: Yes. Rates: On request.
 Represented (sales): World Television.
 Represented (engineering): Ventech Engineering.
 Represented (legal): Kaye, Scholer, Fierman, Hays & Handler LLP
 Personnel: Lawrence Rogow, General Manager; Donald Wilson, Chief Engineer

Tucson—KTLI-LP, Ch. 65, La Luz Broadcasting. Phone: 520-575-3807. Fax: 520-319-9176.
 Technical Facilities: 33.5-w TPO, 1-kw ERP, 4478-ft. above sea level, lat. 32° 14' 57", long. 111° 06' 56".

Arizona—Low Power Television Stations

Transmitter: Tucson Mountains, 1.2-mi. NW of Trails End Rd.
Equipment: ITS transmitter, Paraflex & Scala antennas.
Ownership: La Luz Broadcasting.
Personnel: Marie Archuleta, General Manager.
Note: Licensed as a translator

■ **Tucson**—KUVE-LP, Ch. 38, KTVW License Partnership GP. Phone: 520-622-0984. Fax: 520-620-0046.
Studio: 2301 N. Forbes Blvd., Suite 108, Tucson, AZ 85745.
Transmitter: Tucson communications site, approximately 8.68 miles W of downtown Tucson.
Ownership: Univision Communications Inc.
Advertising: Yes.
Personnel: Myrna Sonora, General Manager; Gary Rogers, Chief Engineer; John Matt Gongora, Sales Manager

Tucson—KWTA-LP, Ch. 31, Venture Technologies Group LLC. Phone: 323-965-5400. Fax: 323-965-5411. E-mail: btemple@loop.com<IG>Marketing calls: K31CK.
Technical Facilities: 100-w TPO, 9.97-kw ERP, 171-ft. above ground, 2103-ft. above sea level, lat. 32° 24' 54", long. 110° 42' 56".
Holds CP for change to 200-w TPO, 171-ft. above ground, 8662-ft. above sea level. BPTTL-960517ZD.
Transmitter: S G Communications Bldg., Mount Bigelow.
Began Operation: September 5, 1997.
Ownership: Venture Technologies Group LLC.
Represented (legal): Kaye, Scholer, Fierman, Hays & Handler LLP.
Personnel: Brooke Temple, Vice President.

Tucson, Bisbee, Green Valley, Patagonia, Sierra Vista & Sonoita—K57BD, Trinity Broadcasting Network Inc.
Technical Facilities: 100-w TPO, 1.3-kw ERP, 200-ft. above ground, 4421-ft. above sea level, lat. 32° 26' 31", long. 110° 46' 51".
Transmitter: Mount Lemmon.
Began Operation: June 30, 1981.
Ownership: Trinity Broadcasting Network Inc.
Represented (engineering): Smith & Fisher
Represented (legal): Colby M. May
Personnel: Paul Crouch, General Manager; Ben Miller, Chief Engineer; Rod Henke, Sales Manager.
Note: Operating as a translator

Wickenburg—K30EP, Norman Robert Sharpe. Phone: 602-978-6551.
Technical Facilities: 30-w TPO, 0.4-kw ERP, 50-ft. above ground, 2339-ft. above sea level, lat. 33° 56' 58", long. 112° 45' 18".
Transmitter: 32352 W. County Line Rd.
Began Operation: July 9, 1996.
Ownership: Norman R. Sharpe.
Personnel: Larry Dillie, General Manager
Note: Licensed as a translator

Window Rock—K44BB, Navajo Nation. Phone: 602-724-3311.
Technical Facilities: 4-kw ERP, lat. 35° 33' 36", long. 109° 06' 30".
Transmitter: Window Rock, AZ.
Began Operation: September 1, 1986.
Ownership: Navajo Community College.
Note: Operating as a translator

Yuma—K28FM, Broadcast Group Ltd. Phone: 915-577-0045.
Technical Facilities: 500-w TPO, 0.99-kw ERP, 90-ft. above ground, 1634-ft. above sea level, lat. 32° 40' 22", long. 114° 20' 13".

Transmitter: Telegraph Pass communication site.
Ownership: Broadcast Group Ltd.

Yuma—K52EG, Three Angels Broadcasting Network Inc. Phone: 618-627-4651. Fax: 618-627-4155. E-mail: office@3abn.org Website: http://www.3abn.org
Studio: 3391 Charley Good Rd., West Frankfort, IL 62896.
Technical Facilities: 100-w TPO, 1.24-kw ERP, 69-ft. above ground, 1348-ft. above sea level, lat. 32° 40' 23", long. 114° 20' 16".
Transmitter: Telegraph Pass, 16.2-mi. E of Yuma.
Began Operation: January 7, 1999.
Ownership: Three Angels Broadcasting Network Inc.
Represented (engineering): Moses Primo.
Represented (legal): David Silverman.
Personnel: Moses Primo, Chief Engineer
Note: Operating as a translator

Yuma—KESE-LP (formerly K35EX), Ch. 35, Gulf-California Broadcast Co. Phone: 760-773-0343.
Technical Facilities: 1000-w TPO, 8-kw ERP, 262-ft. above ground, 466-ft. above sea level, lat. 32° 38' 31", long. 114° 33' 34".
Transmitter: Ave. 4E at 13th St.
Began Operation: February 2, 2001.
Ownership: Gulf-California Broadcast Co.

Yuma—KYUM-LP, Ch. 16, Powell Meredith Communications Co.
Technical Facilities: 100-w TPO, 1.592-kw ERP, 260-ft. above ground, 466-ft. above sea level, lat. 32° 38' 31", long. 114° 33' 34".
Transmitter: Ave. 4E & 13th St.
Began Operation: April 5, 2001.
Ownership: Powell Meredith Communications company

Arkansas

Batesville—K20EX, MS Communications LLC. Phone: 310-552-7970.
Technical Facilities: 0.007-kw ERP, 105-ft. above ground, 965-ft. above sea level, lat. 35° 53' 27", long. 91° 44' 02".
Began Operation: March 23, 2001.
Ownership: MS Communications LLC.

Batesville—K22ES, MS Communications LLC. Phone: 310-552-7970.
Technical Facilities: 1000-w TPO, 0.007-kw ERP, 105-ft. above ground, 965-ft. above sea level, lat. 35° 53' 26", long. 91° 44' 00".
Transmitter: 1.5-mi. NE of Cushman.
Began Operation: March 23, 2001.
Ownership: MS Communications LLC.

Batesville—K28FO, MS Communications LLC. Phone: 310-552-7970.
Technical Facilities: 100-w TPO, 0.007-kw ERP, 105-ft. above ground, 860-ft. above sea level, lat. 35° 53' 27", long. 91° 44' 02".
Transmitter: 1.5-mi. NE of Cushman.
Began Operation: March 23, 2001.
Ownership: MS Communications LLC.

Batesville—K30EC, MS Communications LLC. Phone: 310-552-7970.
Technical Facilities: 1000-w TPO, 0.007-kw ERP, 105-ft. above ground, 860-ft. above sea level, lat. 35° 53' 27", long. 91° 44' 02".
Transmitter: 1.5-mi. NE of Cushman.

Began Operation: March 23, 2001.
Ownership: MS Communications LLC.

Batesville—K35EA, MS Communications LLC. Phone: 310-552-7970.
Technical Facilities: 1000-w TPO, 0.007-kw ERP, 105-ft. above ground, 860-ft. above sea level, lat. 35° 53' 27", long. 91° 44' 02".
Transmitter: 1.5-mi. NE of Cushman.
Began Operation: March 23, 2001.
Ownership: MS Communications LLC.

Batesville—K40DS, MS Communications LLC. Phone: 310-552-7970.
Technical Facilities: 1000-w TPO, 0.007-kw ERP, 105-ft. above ground, 860-ft. above sea level, lat. 35° 53' 27", long. 91° 44' 02".
Transmitter: 1.5-mi. NE of Cushman.
Began Operation: March 1, 2001.
Ownership: MS Communications LLC.

Batesville—K44DS, MS Communications LLC. Phone: 310-552-7970.
Technical Facilities: 1000-w TPO, 0.007-kw ERP, 105-ft. above ground, 965-ft. above sea level, lat. 35° 53' 27", long. 91° 44' 02".
Transmitter: 1.5-mi. NE of Cushman.
Began Operation: February 27, 2001.
Ownership: MS Communications LLC.

***Batesville**—K51ET, Marvin L. Bates Jr.
Technical Facilities: 1000-w TPO, 13.9-kw ERP, 394-ft. above ground, 1254-ft. above sea level, lat. 35° 53' 26", long. 91° 44' 00".
Transmitter: 1.5-mi. NE of Cushman.
Ownership: Marvin L. Bates Jr.

Batesville—K53FM, MS Communications LLC. Phone: 310-552-7970.
Technical Facilities: 1000-w TPO, 0.007-kw ERP, 105-ft. above ground, 860-ft. above sea level, lat. 35° 53' 27", long. 91° 44' 02".
Transmitter: 1.5-mi. NE of Cushman.
Began Operation: March 6, 2001.
Ownership: MS Communications LLC.

Batesville—K54GT (formerly K12MY), Arkansas 49 Inc. Phone: 501-219-2400.
Technical Facilities: 10-w TPO, 1.000-kw ERP, 180-ft. above ground, 620-ft. above sea level, lat. 35° 17' 29", long. 91° 40' 24".
Transmitter: KBTA(AM) site, Batesville.
Ownership: Kaleidoscope Foundation Inc.
Advertising: Planned.
Personnel: Joe M. Biard, General Manager

Batesville—K57FV, MS Communications LLC. Phone: 310-552-7970.
Technical Facilities: 1000-w TPO, 0.007-kw ERP, 105-ft. above ground, 965-ft. above sea level, lat. 35° 53' 27", long. 91° 44' 02".
Transmitter: 1.5-mi. NE of Cushman.
Began Operation: February 27, 2001.
Ownership: MS Communications LLC.

Batesville—K59FB, MS Communications LLC. Phone: 310-552-7970.
Technical Facilities: 1000-w TPO, 0.007-kw ERP, 105-ft. above ground, 860-ft. above sea level, lat. 35° 53' 27", long. 91° 44' 02".
Transmitter: 1.5-mi. NE of Cushman.
Began Operation: March 5, 2001.
Ownership: MS Communications LLC.

Batesville—K61FP, MS Communications LLC. Phone: 310-552-7970.
Technical Facilities: 87.6-w TPO, 0.007-kw ERP, 105-ft. above ground, 860-ft. above sea level, lat. 35° 53' 27", long. 91° 44' 02".
Transmitter: 1.5-mi. NE of Cushman.

Began Operation: March 5, 2001.
Ownership: MS Communications LLC.

Batesville—K65FN, MS Communications LLC. Phone: 310-552-7970.
Technical Facilities: 1000-w TPO, 0.007-kw ERP, 32-ft. above ground, 965-ft. above sea level, lat. 35° 53' 27", long. 91° 44' 02".
Transmitter: 1.5-mi. NE of Cushman.
Began Operation: February 27, 2001.
Ownership: MS Communications LLC.

Batesville—K67GR, MS Communications LLC. Phone: 310-552-7970.
Technical Facilities: 1000-w TPO, 0.007-kw ERP, 105-ft. above ground, 860-ft. above sea level, lat. 35° 53' 27", long. 91° 44' 02".
Transmitter: 1.5-mi. NE of Cushman.
Began Operation: March 23, 2001.
Ownership: MS Communications LLC.

Batesville—K69GT, MS Communications LLC. Phone: 310-552-7970.
Technical Facilities: 1000-w TPO, 0.007-kw ERP, 105-ft. above ground, 860-ft. above sea level, lat. 35° 53' 27", long. 91° 44' 02".
Transmitter: NE of Cushman.
Began Operation: March 23, 2001.
Ownership: MS Communications LLC.

Bentonville—K14IT (formerly K53FW), Fort Smith 46 Inc. Phone: 501-219-2400.
Technical Facilities: 1000-w TPO, 10-kw ERP, 302-ft. above ground, 1562-ft. above sea level, lat. 36° 23' 37", long. 94° 10' 57".
Transmitter: approx. 2.05-mi. NE of Bentonville, off U.S. 71 bypass.
Equipment: Emcee transmitter; Bogner antenna.
Ownership: Equity Broadcasting Corp.
Represented (sales): Adam Young Inc.
Represented (engineering): Carl E. Smith Consulting Engineers.
Represented (legal): Alan Campbell.
Personnel: Karen Pharis, General Manager; Don Jones, Chief Engineer; Leo Cruz, Sales Manager.
Note: Operating as a translator

Bentonville—K67EO, New York Times Management Services. Phones: 813-864-6000; 813-864-6030. Fax: 813-281-2729. E-mail: courtneylanza@nytmg.com
Technical Facilities: 1000-w TPO, 14-kw ERP, 338-ft. above ground, 1578-ft. above sea level, lat. 36° 23' 36", long. 94° 10' 53".
Transmitter: 0.8-mi. E of J St., 0.74-mi. N of Bentonville boundary.
Equipment: Acrodyne transmitter; Bogner antenna.
Began Operation: August 1, 1989.
Ownership: The New York Times Co.
Represented (engineering): Denny & Associates PC.
Personnel: Gene Graham, General Manager; Larry Duncan, Chief Engineer; Van Comer, Sales Manager.
Note: Operating as a translator

■ **Bentonville & Rogers**—K45EI, Victory Communications Inc. Phone: 501-795-4057. Fax: 501-795-4057.
Studio: 14019 Noah Rd., Gravette, AR 72736.
Transmitter: 3-mi. W of Centerton & 0.4-mi. N of Hwy. 102.
Ownership: Victory Communications Inc.
Advertising: Yes.
Represented (sales): Janice Holland.
Represented (engineering): Bryan Holland.
Personnel: Bryan Holland, General Manager; Janice Holland, Sales Manager

De Queen—K08KF, First Assembly of God. Phone: 909-793-7800. Fax: 909-793-8821. Technical Facilities: 0.12-kw ERP, lat. 34° 02' 48", long. 94° 21' 40". Transmitter: De Queen, AR. Ownership: First Assembly of God.

El Dorado—K05KG, Immanuel Baptist Church. Phone: 501-862-4264. Technical Facilities: 30-w TPO, 0.044-kw ERP, 144-ft. above ground, 393-ft. above sea level, lat. 33° 12' 17", long. 92° 39' 54". Transmitter: Corner of S. West Ave. & Cross St. Equipment: TTC transmitter; Scala antenna. Satellite earth stations: General Instrument; Scientific-Atlanta. Began Operation: October 28, 1995. Ownership: Immanuel Baptist Church. Represented (engineering): Richard Goetz. Personnel: Jim Davidson, General Manager; Mike Miller, Chief Engineer; Tim Reames, Sales Manager.

El Dorado—K27FF, MS Communications LLC. Phone: 310-552-7970. Technical Facilities: 1000-w TPO, 0.007-kw ERP, 105-ft. above ground, 180-ft. above sea level, lat. 33° 16' 19", long. 92° 42' 12". Transmitter: Hwy. 335, 5.5-mi. N of intersection with Hwy. 82. Began Operation: March 1, 2001. Ownership: MS Communications LLC.

El Dorado—K29DC, MS Communications LLC. Phone: 310-552-7970. Technical Facilities: 1000-w TPO, 0.007-kw ERP, 105-ft. above ground, 285-ft. above sea level, lat. 33° 16' 19", long. 92° 42' 12". Transmitter: Hwy. 335, 5.5-mi. N of intersection with Hwy. 82. Began Operation: February 26, 2001. Ownership: MS Communications LLC.

El Dorado—K36DR, MS Communications LLC. Phone: 310-552-7970. Technical Facilities: 540-w TPO, 0.007-kw ERP, 105-ft. above ground, 285-ft. above sea level, lat. 33° 16' 19", long. 92° 42' 12". Transmitter: Hwy. 335, 5.5-mi. N of intersection with Hwy. 82. Began Operation: April 16, 2001. Ownership: MS Communications LLC.

El Dorado—K40EF, MS Communications LLC. Phone: 310-552-7970. Technical Facilities: 1000-w TPO, 0.007-kw ERP, 105-ft. above ground, 285-ft. above sea level, lat. 33° 16' 19", long. 92° 42' 12". Transmitter: Hwy. 335, 5.5-mi. N of intersection with Hwy. 82. Began Operation: February 26, 2001. Ownership: MS Communications LLC.

El Dorado—K46DT, MS Communications LLC. Phone: 310-552-7970. Technical Facilities: 1000-w TPO, 11.8-kw ERP, 562-ft. above ground, 741-ft. above sea level, lat. 33° 16' 19", long. 92° 41' 11". Transmitter: Hwy. 335, 5.5-mi. N of intersection with Hwy. 82. Ownership: MS Communications LLC.

El Dorado—K48EP, MS Communications LLC. Phone: 310-552-7970. Technical Facilities: 1000-w TPO, 12-kw ERP, 562-ft. above ground, 741-ft. above sea level, lat. 33° 16' 19", long. 92° 41' 11". Transmitter: Hwy. 335, 5.5-mi. N of intersection with Hwy. 82. Ownership: MS Communications LLC.

El Dorado—K50EK, MS Communications LLC. Phone: 310-552-7970. Technical Facilities: 1000-w TPO, 12.6-kw ERP, 562-ft. above ground, 741-ft. above sea level, lat. 33° 16' 19", long. 92° 41' 11". Transmitter: Hwy. 335, 5.5-mi. N of intersection with Hwy. 82. Ownership: MS Communications LLC.

El Dorado—K53FB, MS Communications LLC. Phone: 310-552-7970. Technical Facilities: 1000-w TPO, 12.8-kw ERP, 562-ft. above ground, 741-ft. above sea level, lat. 33° 16' 19", long. 92° 41' 11". Transmitter: Hwy. 335, 5.5-mi. N of intersection with Hwy. 82. Ownership: MS Communications LLC.

El Dorado—K57GF, MS Communications LLC. Phone: 310-552-7970. Technical Facilities: 1000-w TPO, 0.007-kw ERP, 105-ft. above ground, 285-ft. above sea level, lat. 33° 16' 19", long. 92° 42' 12". Transmitter: Hwy. 335, 5.5-mi. N of intersection with Hwy. 82. Began Operation: February 27, 2001. Ownership: MS Communications LLC.

El Dorado—K59FJ, MS Communications LLC. Phone: 310-552-7970. Technical Facilities: 1000-w TPO, 0.007-kw ERP, 105-ft. above ground, 180-ft. above sea level, lat. 33° 16' 19", long. 92° 42' 12". Transmitter: Hwy. 335, 5.5-mi. N of intersection with Hwy. 82. Began Operation: March 1, 2001. Ownership: MS Communications LLC.

El Dorado—K63FX, MS Communications LLC. Phone: 310-552-7970. Technical Facilities: 100-w TPO, 0.007-kw ERP, 105-ft. above ground, 285-ft. above sea level, lat. 33° 16' 19", long. 92° 42' 12". Transmitter: Hwy. 335, 5.5-mi. N of intersection with Hwy. 82. Began Operation: February 27, 2001. Ownership: MS Communications LLC.

El Dorado—K66EX, MS Communications LLC. Phone: 310-552-7970. Technical Facilities: 1000-w TPO, 0.007-kw ERP, 105-ft. above ground, 180-ft. above sea level, lat. 33° 16' 19", long. 92° 42' 12". Transmitter: Hwy. 335, 5.5-mi. N of intersection with Hwy. 82. Began Operation: March 1, 2001. Ownership: MS Communications LLC.

El Dorado—K69HO, MS Communications LLC. Phone: 310-552-7970. Technical Facilities: 1000-w TPO, 11.6-kw ERP, 562-ft. above ground, 741-ft. above sea level, lat. 33° 16' 19", long. 92° 41' 11". Transmitter: Hwy. 335, 5.5-mi. N of intersection with Hwy. 82. Ownership: MS Communications LLC.

Eureka Springs—K18EG, Christians Incorporated for Christ. Phone: 417-336-3945. Fax: 417-337-5503. Technical Facilities: 350-w TPO, 3.8-kw ERP, 210-ft. above ground, 1850-ft. above sea level, lat. 36° 21' 48", long. 93° 44' 57". Holds CP for change to 1000-w TPO, 10.9-kw ERP BPTTL-960422JX. Transmitter: 1.7-mi. SSW of State Rte. 23 & U.S. Rte. 62 intersection. Equipment: TTC transmitter; Andrew antenna. Satellite earth station: Drake. Began Operation: March 1, 1996.

Ownership: Christians Incorporated for Christ Inc. Personnel: Keith O'Neil, General Manager.

Eureka Springs—KNJE-LP, Ch. 34, TV-34 Inc., an Arkansas Corp. Phone: 501-221-0400. Fax: 501-221-1101. Technical Facilities: 1000-w TPO, 24-kw ERP, 260-ft. above ground, 1758-ft. above sea level, lat. 36° 22' 48", long. 93° 44' 53". Holds CP for change to Ch. 68, 41.2-kw ERP, 364-ft. above ground, 1725-ft. above sea level, lat. 36° 44' 54", long. 93° 39' 32". Transmitter to KQMO(FM) tower, 1.24-mi. NNE of SR 39 as it crosses Flat Creek. BPTTL-20000518ABW. Transmitter: 0.6-mi. S of Eureka Springs on State Rte. 23. Ownership: Equity Broadcasting Corp. Note: Operating as a translator

■ **Fayetteville**—KFSS-CA (formerly K36EA), Ch. 36, Fort Smith 46 Inc. Phone: 501-219-2400. Transmitter: Johnson Tower Rd., 0.4-mi. NE of New Hope Church. Equipment: Emcee transmitter; Bogner antenna. Ownership: Equity Broadcasting Corp. Represented (sales): Adam Young Inc. Represented (engineering): Carl E. Smith Consulting Engineers. Represented (legal): Alan Campbell. Personnel: Karen Pharis, General Manager; Don Jones, Chief Engineer; Leo Cruz, Sales Manager.

Fayetteville—K42BS, Trinity Broadcasting Network Inc. Phone: 714-832-2950. Fax: 714-730-0661. Technical Facilities: 1000-w TPO, 21.6-kw ERP, 135-ft. above ground, 1653-ft. above sea level, lat. 36° 12' 16", long. 94° 06' 04". Transmitter: Communications tower atop Dodd Mountain, near Springdale. Began Operation: September 23, 1987. Ownership: Trinity Broadcasting Network Inc. Represented (engineering): Smith & Fisher. Represented (legal): Colby M. May. Personnel: Paul Crouch, General Manager; Ben Miller, Chief Engineer; Rod Henke, Sales Manager. Note: Operating as a translator

Fayetteville—K62DQ, The Times Southwest Broadcasting Inc. Phone: 501-783-3131. Technical Facilities: 880-w TPO, 15.2 kw ERP, 387-ft. above ground, 1736-ft. above sea level, lat. 36° 08' 50", long. 94° 11' 14". Transmitter: 2.6-mi. along a bearing of 137° from intersection of State Rtes. 68 & 112. Equipment: Television Technology transmitter; Antenna Technology antenna. Began Operation: July 1, 1990. Ownership: The New York Times Co. Represented (engineering): Denny & Associates PC. Personnel: Gene Graham, General Manager; Larry Duncan, Chief Engineer; Van Comer, Sales Manager. Note: Operating as a translator

Fayetteville—K64FO, Victory Family Worship Center. Phone: 501-751-7926. Technical Facilities: 1000-w TPO, 24.8-kw ERP, 361-ft. above ground, 1713-ft. above sea level, lat. 36° 08' 50", long. 94° 11' 14". Holds CP for change to 24.5-kw ERP, 1623-ft. above sea level, lat. 36° 08' 49", long. 94° 11' 26". Transmitter to 4227 S. 56th St. BPTTL-19990414CN.

Transmitter: 1-mi. E of State Rd. 112, 1-mi. NW of Johnson. Ownership: Victory Family Worship Center.

Fort Smith—K14JJ, Ruth E. Ellerbeck. Phone: 713-975-1133. Technical Facilities: 130-w TPO, 1-kw ERP, 344-ft. above ground, 846-ft. above sea level, lat. 35° 26' 50", long. 94° 21' 54". Transmitter: 0.9-mi. NE of Van Buren. Began Operation: September 27, 1996. Ownership: Ruth E. Ellerbeck.

Fort Smith—K16ER, Trinity Broadcasting Network Inc. Phone: 714-832-2950. Fax: 714-730-0661. Technical Facilities: 1000-w TPO, 30.4-kw ERP, 236-ft. above ground, 981-ft. above sea level, lat. 35° 26' 50", long. 94° 21' 53". Holds CP for change to 2000-w TPO, 7.5-kw ERP, 190-ft. above ground. BPTT-980601SR. Transmitter: Mount Vista, Watertank Rd., Van Buren. Began Operation: November 1, 1991. Ownership: Trinity Broadcasting Network Inc.

Fort Smith—K18EU, TV 34 Inc. Phone: 501-219-2400. Technical Facilities: 130-w TPO, 1-kw ERP, 240-ft. above ground, 1040-ft. above sea level, lat. 35° 26' 50", long. 94° 21' 54". Transmitter: 1-mi. NE of Van Buren. Began Operation: September 27, 1996. Ownership: Kaleidoscope Foundation Inc.

Fort Smith—K34EN, TV 34 Inc. Phone: 501-219-2400. Technical Facilities: 130-w TPO, 1-kw ERP, 240-ft. above ground, 1040-ft. above sea level, lat. 35° 26' 50", long. 94° 21' 54". Transmitter: 1-mi. NE of Van Buren. Began Operation: September 27, 1996. Ownership: Kaleidoscope Foundation Inc.

Fort Smith—K36EH, Ruth E. Ellerbeck. Phone: 713-975-1133. Technical Facilities: 130-w TPO, 1-kw ERP, 240-ft. above ground, 1040-ft. above sea level, lat. 35° 26' 50", long. 94° 21' 54". Transmitter: 1-mi. NE of Van Buren. Began Operation: September 27, 1996. Ownership: Ruth E. Ellerbeck.

Fort Smith—K43EZ, Country Road Communications. Technical Facilities: 1000-w TPO, 0.13-kw ERP, 239-ft. above ground, 1040-ft. above sea level, lat. 35° 26' 50", long. 94° 21' 54". Transmitter: 1-mi. NE of Van Buren. Ownership: Country Road Communications Inc.

Fort Smith—K48FL, TV 34 Inc. Phone: 501-219-2400. Technical Facilities: 130-w TPO, 1-kw ERP, 240-ft. above ground, 1040-ft. above sea level, lat. 35° 26' 50", long. 94° 21' 54". Transmitter: 1-mi. NE of Van Buren. Began Operation: September 27, 1996. Ownership: Kaleidoscope Foundation Inc.

Fort Smith—K52FJ, TV 34 Inc. Phone: 501-219-2400. Technical Facilities: 130-w TPO, 1-kw ERP, 240-ft. above ground, 1040-ft. above sea level, lat. 35° 26' 50", long. 94° 21' 54". Transmitter: 1-mi. NE of Van Buren. Began Operation: September 27, 1996. Ownership: Kaleidoscope Foundation Inc.

Arkansas—Low Power Television Stations

Fort Smith—K58FB, George W. Matthews Jr. Phone: 205-871-1395.
 Technical Facilities: 130-w TPO, 1-kw ERP, 240-ft. above ground, 1040-ft. above sea level, lat. 35° 26' 50", long. 94° 21' 54".
 Transmitter: 1-mi. NE of Van Buren.
 Began Operation: September 27, 1996.
 Ownership: George W. Matthews Jr.

Fort Smith—K66FM, Country Road Communications Inc. Phone: 713-893-7386.
 Technical Facilities: 130-w TPO, 1-kw ERP, 270-ft. above ground, 1040-ft. above sea level, lat. 35° 26' 50", long. 94° 21' 54".
 Transmitter: 1-mi. NE of Van Buren.
 Began Operation: September 27, 1996.
 Ownership: Country Road Communications Inc.

Fort Smith—K68ET, Country Road Communications Inc. Phone: 713-893-7386.
 Technical Facilities: 130-w TPO, 1-kw ERP, 344-ft. above ground, 846-ft. above sea level, lat. 35° 26' 50", long. 94° 21' 54".
 Transmitter: 0.9-mi. NE of Van Buren.
 Began Operation: September 27, 1996.
 Ownership: Country Road Communications Inc.

Fort Smith—KFDF-LP, Ch. 7, Pharis Broadcasting Inc. Phone: 501-785-4600. Fax: 501-785-4844.
 Technical Facilities: 1000-w TPO, 15.8-kw ERP, 200-ft. above ground, 991-ft. above sea level, lat. 35° 26' 50", long. 94° 21' 53".
 Holds CP for change to 839-w TPO, 3-kw ERP.
 Transmitter to 0.48-mi. NE of Lee Creek Park. BPTTL-JG0601NI.
 Transmitter: Mount Vista Watertank Rd.
 Equipment: Emcee transmitter; Bogner antenna.
 Ownership: Pharis Broadcasting Inc.
 Represented (sales): Adam Young Inc.
 Represented (engineering): Carl E. Smith Consulting Engineers.
 Represented (legal): Alan Campbell.
 Personnel: Karen Pharis, General Manager; Don Jones, Chief Engineer; Leo Cruz, Sales Manager.

Fort Smith—KPBI-LP, Ch. 10, Fort Smith 46 Inc. Phone: 501-219-2400.
 Studio: 523 Garrison Ave., Fort Smith, AR 72901.
 Technical Facilities: 1000-w TPO, 20.8-kw ERP, 266-ft. above ground, 1056-ft. above sea level, lat. 35° 26' 50", long. 94° 21' 53".
 Holds CP for change to 3-kw ERP, 174-ft. above ground, 964-ft. above sea level, lat. 35° 26' 50", long. 94° 21' 54". Transmitter to 0.5-mi. NE of Lee Creek Park, Van Buren. BPTTL-980601RN.
 Transmitter: Mount Vista, Watertank Rd., Van Buren.
 Equipment: Television Technology transmitter; Bogner antenna.
 Satellite earth station: Paraclipse.
 Began Operation: October 20, 1989.
 Ownership: Equity Broadcasting Corp.
 Advertising: Yes. Rates: \$800.00/30 Sec.; \$175.00/Min.
 Represented (sales): Adam Young Inc.
 Represented (engineering): Carl E. Smith Consulting Engineers.
 Represented (legal): Alan Campbell.
 Personnel: Karen Pharis, General Manager; Marty Houston, Station Manager; Leo Cruz, Sales; Don Patrick, Engineering; Bill Pharis, News Director.

Harrison—K23DU, Christians Incorporated for Christ Inc. Phone: 417-337-8747. Fax: 417-337-5503.
 Technical Facilities: 1000-w TPO, 15.3-kw ERP, 112-ft. above ground, 2080-ft. above sea level, lat. 36° 14' 34", long. 93° 13' 15".
 Transmitter: Kennedy Mountain.
 Equipment: TTC transmitter; Jampro antenna.
 Began Operation: November 4, 1987.
 Ownership: Christians Incorporated for Christ Inc.
 Personnel: Keith O'Neil, General Manager

Hope—KTSS-LP, Ch. 50, Sandra May. Phone: 501-777-3548.
 Technical Facilities: 1000-w TPO, 14.5-kw ERP, 395-ft. above ground, 837-ft. above sea level, lat. 33° 39' 26", long. 93° 33' 00".
 Holds CP for change to 961-w TPO. BPTTL-980817JA.
 Transmitter: Approx. 1.7-mi. E of Hope & 0.7-mi. N of Hwy. 4.
 Ownership: Sandra May

Hot Springs—K44EV, Trinity Broadcasting Network Inc. Phone: 714-832-2950. Fax: 714-730-0661.
 Technical Facilities: 1000-w TPO, 28.9-kw ERP, 387-ft. above ground, 1217-ft. above sea level, lat. 34° 33' 56", long. 93° 00' 37".
 Holds CP for change to 780-w TPO, 5-kw ERP, 200-ft. above ground, 1361-ft. above sea level, lat. 34° 33' 36", long. 93° 05' 03".
 Transmitter to 0.75-mi. SE of Hot Springs Reservoir. BPTTL-970925JA.
 Transmitter: KALR(FM) Tower, near Mountain Valley.
 Began Operation: May 21, 1998.
 Ownership: Trinity Broadcasting Network Inc.

Hot Springs—KTVV-LP, Ch. 63, Arkansas 49 Inc. Phone: 501-219-2400.
 Technical Facilities: 500-w TPO, 1-kw ERP, 351-ft. above ground, 1155-ft. above sea level, lat. 34° 47' 57", long. 92° 29' 29".
 Holds CP for change to 1000-w TPO, 28.4-kw ERP, 299-ft. above ground, 1457-ft. above sea level, lat. 34° 33' 56", long. 93° 05' 03".
 Transmitter to 2-mi. N of Hot Springs. BPTTL-960517YN.
 Transmitter: 1-mi. S of Pinnacle.
 Ownership: Equity Broadcasting Corp.

Jonesboro—K54ER, Trinity Broadcasting Network Inc. Phone: 714-832-2950. Fax: 714-730-0661.
 Technical Facilities: 1000-w TPO, 8-kw ERP, 495-ft. above ground, 863-ft. above sea level, lat. 35° 53' 27", long. 90° 40' 26".
 Transmitter: KASU(FM) tower, 1.3-mi. SSE of New Haven & Thomas Green Rds.
 Began Operation: January 7, 1999.
 Ownership: Trinity Broadcasting Network Inc.

Little Rock—K55GE, Three Angels Broadcasting Network Inc. Phone: 618-627-4651. Fax: 618-627-4155.
 Studio: 3391 Charley Good Rd., West Frankfort, IL 62896.
 Technical Facilities: 1000-w TPO, 12.9-kw ERP, 567-ft. above ground, 873-ft. above sea level, lat. 34° 44' 38", long. 92° 16' 32".
 Transmitter: TCBY Bldg., Little Rock.
 Equipment: 3 DBM & Acrodyne transmitters; SWR Inc. & Scala antennas.
 Satellite earth station: DH Satellite, 3-meter; Manhattan receivers.
 Began Operation: February 7, 1994.
 Ownership: Three Angels Broadcasting Network Inc.

Represented (legal): David Silverman.
 Personnel: Moses Primo, Chief Engineer.

Little Rock—K59DH, Tally Television Corp.
 Technical Facilities: 1000-w TPO, 6.2-kw ERP, 410-ft. above ground, 666-ft. above sea level, lat. 34° 45' 58", long. 92° 17' 38".
 Transmitter: 2700 River Rd., North Little Rock.
 Ownership: Tally Television Corp.

Little Rock—KHUG-LP, Ch. 46, Equity Broadcasting Corp. Phone: 501-221-0400.
 Technical Facilities: 818-w TPO, 10-kw ERP, 568-ft. above ground, 873-ft. above sea level, lat. 34° 44' 38", long. 92° 16' 32".
 Holds CP for change to 50-w TPO, 19.4-kw ERP, 656-ft. above ground, 1682-ft. above sea level, lat. 34° 47' 57", long. 92° 29' 59".
 BPTTL-960516LQ.
 Transmitter: Crystal Mountain, S of Pinnacle.
 Began Operation: November 15, 1996.
 Ownership: Equity Broadcasting Corp.

Little Rock—KJLR-LP, Ch. 28, Cowser Family LLC.
 Technical Facilities: 1000-w TPO, 13.5-kw ERP, 397-ft. above ground, 880-ft. above sea level, lat. 34° 44' 38", long. 92° 16' 32".
 Transmitter: TCBY Bldg., 5th St. & Broadway.
 Began Operation: July 2, 1996.
 Ownership: Cowser Family LLC.

Little Rock—KKYK-LP, Ch. 22, Arkansas 49 Inc. Phone: 501-219-2400.
 Studio: One Shackleford Dr., No. 400, Little Rock, AR 72211.
 Technical Facilities: 2950-w TPO, 48.6-kw ERP, 607-ft. above ground, 1660-ft. above sea level, lat. 34° 47' 56", long. 92° 29' 44".
 Holds CP for change to 300-w TPO, 49.3-kw ERP. BPTTL-JG0601NP.
 Transmitter: Crystal Mountain, S of Pinnacle.
 Equipment: ITS transmitter; Antenna Concepts antenna.
 Satellite earth station: Scientific-Atlanta, 5-meter. Scientific-Atlanta; Standard Communications receivers.
 Began Operation: January 1, 1995.
 Ownership: Kaleidoscope Foundation Inc.
 Advertising: Yes.
 Represented (legal): Irwin, Campbell & Tannenwald PC.
 Personnel: Tom Shannon, General Manager; Liz Smith, Sales Manager

Little Rock—KLRA-LP, Ch. 58, U.S. Interactive LLC.
 Technical Facilities: 1000-w TPO, 18.3-kw ERP, 656-ft. above ground, 1686-ft. above sea level, lat. 34° 47' 57", long. 92° 29' 59".
 Ownership: U.S. Interactive LLC.

Little Rock—KZJG-LP, Ch. 13, Cowser Family LLC. Phone: 501-753-5338.
 Technical Facilities: 10-w TPO, 0.091-kw ERP, 49-ft. above ground, 640-ft. above sea level, lat. 34° 46' 26", long. 92° 21' 04".
 Transmitter: 2311 Biscayne Dr.
 Equipment: Emcee transmitter; Scala antenna.
 Ownership: Cowser Family LLC.
 Advertising: Yes.
 Represented (engineering): Arthur K. Peters Consulting Engineers.
 Represented (legal): Southmayd & Miller
 Personnel: Jim Cowser, General Manager; David Cowser, General Sales Manager; Cal Dring, National Sales Manager; Joe Elder, Chief Engineer; Ted Biggs, News Director; Joe Maggard, Business Manager

Nashville—KJEP-CA (formerly KJEP-LP), Ch. 23, KNLV-TV. Phone: 870-845-1333.
 Studio: 123 W. Howard St., Nashville, AR 71852-2064.
 Technical Facilities: 1000-w TPO, 20.1-kw ERP, 269-ft. above ground, 735-ft. above sea level, lat. 33° 57' 58", long. 93° 49' 36".
 Transmitter: 0.4-mi. SSE of State Rte. 27 at Howard/Hempstead county line.
 Began Operation: December 15, 1995.
 Ownership: KNLV-TV Inc.
 Multichannel TV Sound: Stereo and separate audio program.
 Represented (legal): Joseph E. Dunne III.
 Personnel: Glen Power, General Manager; Sean Harper, Chief Engineer

Nashville—K5JA-CA (formerly KEWW-LP), Ch. 29, KNLV-TV Inc. Phone: 870-845-5685.
 Technical Facilities: 1000-w TPO, 20-kw ERP, 269-ft. above ground, 735-ft. above sea level, lat. 33° 57' 58", long. 93° 49' 36".
 Transmitter: 0.4-mi. SSE of State Rte. 27 at Howard/Hempstead county line.
 Began Operation: December 15, 1995.
 Ownership: KNLV-TV Inc.
 Multichannel TV Sound: Stereo and separate audio program.
 Represented (sales): Glen Power.
 Represented (legal): Joseph E. Dunne III.
 Personnel: Glen Power, General Manager; Sean Harper, Chief Engineer

Paragould—K27FC, Trinity Broadcasting Network Inc. Phone: 714-832-2950. Fax: 714-730-0661.
 Technical Facilities: 100-w TPO, 0.9-kw ERP, 282-ft. above ground, 613-ft. above sea level, lat. 36° 01' 52", long. 90° 30' 57".
 Transmitter: 2301 Cody St.
 Ownership: Trinity Broadcasting Network Inc.

Paris—K53GB, Pharis Broadcasting Inc.
 Technical Facilities: 793-w TPO, 34.7-kw ERP, 121-ft. above ground, 2802-ft. above sea level, lat. 35° 09' 52", long. 93° 40' 52".
 Transmitter: 1.4-mi. W of Signal Hill, Dripping Springs recreation area.
 Ownership: Pharis Broadcasting Inc.

Pine Bluff—K47EX, Patty W. Reid. Phone: 805-254-8661.
 Technical Facilities: 100-w TPO, 0.886-kw ERP, 505-ft. above ground, 492-ft. above sea level, lat. 34° 09' 56", long. 91° 50' 27".
 Transmitter: 10-mi. E of Pine Bluff.
 Ownership: Patty W. Reid.

Pine Bluff—K54FB, Margie P. Reed. Phone: 619-329-6136.
 Technical Facilities: 100-w TPO, 0.886-kw ERP, 505-ft. above ground, 492-ft. above sea level, lat. 34° 09' 56", long. 91° 50' 27".
 Transmitter: 10-mi. E of Pine Bluff.
 Ownership: Margie P. Reed.

Pine Bluff—KIPB-LP, Ch. 65, Immanuel Broadcasting Corp. Phone: 501-536-2287. Fax: 501-534-3757.
 Studio: 1801 W. 17th St., Pine Bluff, AR 71603.
 Technical Facilities: 1000-w TPO, 16.4-kw ERP, 187-ft. above ground, 413-ft. above sea level, lat. 34° 12' 46", long. 92° 01' 14".
 Transmitter: 1801 W. 17th St.
 Equipment: Acrodyne transmitter; Bogner antenna.
 Satellite earth stations: Winegard, 3-meter; Winegard, 5-meter. Scientific-Atlanta receivers.
 Began Operation: January 2, 1990.

California

Ownership: TV 65.
Advertising: Yes. Rates: \$6.50/30 Sec.
Personnel: Charles Black, General Manager; James Rowe, Production Manager

Pine Bluff—KWBP-LP, Ch. 45, Arkansas 49 Inc. Phone: 501-219-2400; 501-221-0400. Technical Facilities: 100-w TPO, 0.89-kw ERP, 299-ft. above ground, 492-ft. above sea level, lat. 34° 09' 56", long. 91° 50' 27". Holds CP for change to 1000-w TPO, 12.6-kw ERP, 141-ft. above ground, 351-ft. above sea level, lat. 34° 13' 15", long. 91° 58' 20". Transmitter to KOTN(AM) tower, 920 Commerce Rd. BMTPTL-20000511ABD. Transmitter: 9.9-mi. E of Pine Bluff. Ownership: Equity Broadcasting Corp.

Prescott—KBZZ-LP, Ch. 13, Sandra A. May. Phone: 501-777-3548. Technical Facilities: 10-w TPO, 0.19-kw ERP, 148-ft. above ground, 462-ft. above sea level, lat. 33° 48' 11", long. 93° 22' 56". Transmitter: 122 W. 2nd St. Ownership: Sandra May.

Springdale—K20CT, Christians Incorporated for Christ Inc. Phone: 417-337-8747. Fax: 417-337-5503. Studio: 4900 W. Oaklawn Dr., Springdale, AR 72762. Technical Facilities: 800-w TPO, 14.6-kw ERP, 148-ft. above ground, 1729-ft. above sea level, lat. 36° 12' 20", long. 94° 06' 06". Transmitter: Fitzgerald Mountain. Equipment: TTC transmitter; Andrew antenna. Satellite earth station: Scientific-Atlanta. Began Operation: April 1, 1990. Ownership: Christians Incorporated for Christ Inc. Advertising: Yes. Personnel: Keith O'Neill, General Manager; Billy Coffman, Program Director.

Texarkana—KLI-FP, Ch. 35, Beech Street Communications Corp. Phone: 870-774-3500. Fax: 870-774-3600. Technical Facilities: 1000-w TPO, 10.6-kw ERP, 404-ft. above ground, 715-ft. above sea level, lat. 33° 25' 48", long. 94° 05' 08". Transmitter: 0.1-mi. NW of W. 7th St., Texarkana. Equipment: ITS transmitter, Andrew antenna. Began Operation: December 1, 1990. Ownership: Beech Street Communications. Advertising: Yes. Rates: \$10.00/30 Sec. Represented (engineering): Bums Barr. Represented (legal): Joseph E. Dunne III. Personnel: Bums Barr, Sales Manager.

Winslow—K09XE, Fort Smith 46 Inc. Phone: 501-219-2400. Technical Facilities: 1000-w TPO, 21.1-kw ERP, 269-ft. above ground, 2349-ft. above sea level, lat. 35° 47' 49", long. 94° 10' 04". Holds CP for change to 3-kw ERP BMTPTL-20000208AAB. Transmitter: Signal Hill, 2-mi. W of U.S. Hwy. 71 & State Hwy. 74, Winslow. Equipment: Emcee transmitter; Bogner antenna. Began Operation: February 7, 1994. Ownership: Equity Broadcasting Corp. Represented (sales): Adam Young Inc. Represented (engineering): Carl E. Smith Consulting Engineers. Represented (legal): Alan Campbell. Personnel: Karen Pharis, General Manager; Don Jones, Chief Engineer; Leo Cruz, Sales Manager. Note: Operating as a translator

Arroyo Grande—KAGP-LP (formerly K08MD), Ch. 8, Gary M. Cocola Family Trust, Gary M. Cocola, Trustee. Phone: 559-435-7000. Fax: 559-435-3201. E-mail: info@cocolatv.com. Affiliation: Home Shopping Espanol. Technical Facilities: 60-w TPO, 0.13-kw ERP, 148-ft. above ground, 804-ft. above sea level, lat. 35° 09' 24", long. 120° 38' 11". Transmitter: 4.6-mi. NE of U.S. Rte. 101 & Rte. 1, Pismo Beach. Equipment: Superior transmitter; Scala antenna. Began Operation: December 10, 1999. Ownership: Gary M. Cocola Family Trust. Represented (engineering): du Treil, Lundin & Rackley Inc. Represented (legal): Dow, Lohnes & Albertson PLLC. Personnel: Todd Lopes, General Manager; Steve LeBel, Chief Engineer

Arroyo Grande—KSSY-LP, Ch. 56, Cherie Erwin. Phone: 805-481-4677. Studio: 1263 Pomeroy Rd., Arroyo Grande, CA 93420. Technical Facilities: 1000-w TPO, 9.01-kw ERP, 190-ft. above ground, 600-ft. above sea level, lat. 35° 03' 29", long. 120° 31' 46". Holds CP for change to 40-kw ERP, 161-ft. above ground, lat. 35° 06' 25", long. 120° 30' 57". BMTPTL-20000728AGD. Transmitter: 1263 Pomeroy Rd. Equipment: Bext transmitter; Scala antenna. Satellite earth station: Jerrold, 4.5-meter; Paracclipse receivers. Began Operation: December 1, 1989. Ownership: Cherie Erwin. Advertising: Yes. Rates: \$100.00/30 Sec. Personnel: Cherie Erwin, General Manager; Marty Scala, Chief Engineer

Atascadero—K07WA, Charles R. Meeker. Technical Facilities: 50-w TPO, 249-kw ERP, 75-ft. above ground, 2275-ft. above sea level, lat. 35° 26' 47", long. 120° 42' 58". Transmitter: Falcon Rd., Frog Pond Mountain, 1.2-mi. S of Rte. 41. Began Operation: September 29, 1999. Ownership: Charles R. Meeker.

Bakersfield—K08MM, Three Angels Broadcasting Network. Phone: 618-627-4651. Fax: 618-627-4155. E-mail: office@3abn.org. Web Site: http://www.3abn.org. Studio: 3391 Charley Good Rd., West Frankfort, IL 62896. Transmitter: 400 California Ave. Equipment: Acrodyne transmitter; Bogner antenna. Satellite earth station: DH Satellite, 3-meter. Began Operation: March 25, 1998. Ownership: Three Angels Broadcasting Network Inc. Represented (engineering): Moses Primo. Represented (legal): David Silve-man. Personnel: Moses Primo, Chief Engineer

Bakersfield—K25FT, Three Angels Broadcasting Network. Phone: 618-627-4651. Fax: 618-627-4155. E-mail: office@3abn.org. Web Site: http://www.3abn.org. Studio: 3391 Charley Good Rd., West Frankfort, IL 62896. Technical Facilities: 10-w TPO, 0.06-kw ERP, 210-ft. above ground, 610-ft. above sea level, lat. 35° 22' 08", long. 119° 00' 14". Holds CP for change to 2000-w TPO, 21.5-kw ERP BMTPTL-960517SJ.

Transmitter: 400 California Ave. Equipment: Acrodyne transmitter; Andrew antenna. Satellite earth station: DH Satellite, 3-meter. Began Operation: March 25, 1998. Ownership: Three Angels Broadcasting Network Inc. Represented (engineering): Moses Primo. Represented (legal): David Silve-man. Personnel: Moses Primo, Chief Engineer

Bakersfield—KABE-LP, Ch. 39, Univision Communications. Phone: 559-221-2121. Fax: 559-222-2890. Technical Facilities: 1000-w TPO, 34.8-kw ERP, lat. 35° 27' 14", long. 118° 35' 37". Ownership: Univision Communications Inc. Represented (sales): Univision. Personnel: Maria L. Gutierrez, General Manager; Ken Holden, Chief Technician; Aaron Scoby, Sales Manager. Note: Licensed as a translator

Bakersfield—KBFK-LP, Ch. 36, Gary M. Cocola Family Trust, Gary M. Cocola, Trustee. Phone: 559-435-7000. Fax: 559-435-3201. E-mail: info@cocolatv.com. Technical Facilities: 2000-w TPO, 29-kw ERP, 30-ft. above ground, 3432-ft. above sea level, lat. 35° 26' 16", long. 118° 44' 28". Transmitter: Mount Adelaide, approx. 12.4-mi. ENE of Bakersfield. Equipment: ITS transmitter; Antenna Concepts antenna. Began Operation: November 19, 1996. Ownership: Gary M. Cocola Family Trust. Advertising: Planned. Represented (engineering): du Treil, Lundin & Rackley Inc. Represented (legal): Dow, Lohnes & Albertson PLLC. Personnel: Todd Lopes, General Manager; Steve Le Bel, Chief Engineer

Bakersfield—KBFX-LP, Ch. 58, Pappas Tele-casting Inc. Phone: 559-255-2600. Fax: 559-255-0275. Studio: 5111 E. McKinley Ave., Fresno, CA 93727. Technical Facilities: 4000-w TPO, 23.8-kw ERP, 69-ft. above ground, 7644-ft. above sea level, lat. 35° 27' 11", long. 118° 35' 25". Transmitter: Breckenridge Mountain, KBAK(TV) site. Equipment: Acrodyne transmitter; Antenna Concepts antenna. Began Operation: November 1, 1990. Ownership: Pappas Telecasting Companies. Advertising: Yes. Represented (sales): Continental Television Sales. Represented (engineering): Smith & Fisher. Represented (legal): Fletcher, Heald & Hildreth PLC. Personnel: John Carpenter, General Manager. Note: Operating as a translator

Bakersfield—KJ0I-LP, Ch. 34 (formerly Ch. 69), Gary M. Cocola Family Trust, Gary M. Cocola, Trustee. Phone: 559-435-7000. Fax: 559-435-3201. E-mail: info@cocolatv.com. Technical Facilities: 2000-w TPO, 40.4-kw ERP, 329-ft. above ground, 675-ft. above sea level, lat. 35° 16' 52", long. 119° 04' 41". Transmitter: 8101 Ashe Rd. Equipment: ITS transmitter; Dielectric antenna. Satellite earth station: ITS. Ownership: Gary M. Cocola Family Trust.

Represented (engineering): Bill Burdick. Represented (legal): Dow, Lohnes & Albertson PLLC. Personnel: Todd Lopes, General Manager; Steve Le Bel, Chief Engineer

Bakersfield—KMMB-LP, Ch. 4, Caballero Television Texas LLC. Phone: 972-503-6800. Fax: 972-503-6807. Technical Facilities: 7.84-w TPO, 0.28-kw ERP, 36-ft. above ground, 3537-ft. above sea level, lat. 35° 26' 16", long. 118° 44' 28". Transmitter: Mount Adelaide, ENE of Bakersfield. Ownership: Caballero Television LLC. Advertising: Yes. Represented (sales): Caballero Television Sales. Personnel: Steven E. Humphries, Chief Operating Officer; James E. Foss, Chief Engineer; Del Beveridge, Sales Manager; Sylvester Rameriz, Production Director; Zilpa Barbosa, Traffic Director; Aldo Reyna Jr., Creative Director

Bakersfield—KSUV-LP, Ch. 52, Caballero Television Texas LLC. Phone: 305-856-4365. Technical Facilities: 1000-w TPO, 21.2-kw ERP, 200-ft. above ground, 3724-ft. above sea level, lat. 35° 26' 20", long. 118° 44' 23". Transmitter: Mount Adelaide, ENE of Bakersfield. Ownership: Caballero Television LLC.

Big Bear Lake Valley—K06MU, Bear Valley Broadcasting Inc. Phone: 908-878-4886. Technical Facilities: 10-w TPO, 0.053-kw ERP, 26-ft. above ground, 6847-ft. above sea level, lat. 34° 14' 40", long. 116° 53' 16". Transmitter: 351 Maple Lane. Ownership: Bear Valley Broadcasting Inc.

Blue Lake—K36BT, California Broadcasting Inc. Phone: 717-323-2252. Technical Facilities: 0.11-kw ERP, lat. 40° 53' 25", long. 123° 58' 53". Ownership: California Broadcasting Inc. Personnel: Bob Wise, General Manager; Jeff Knott, Chief Engineer; Dennis Siewert, Sales Manager. Note: Operating as a translator

Calexico—K36FO (formerly K22FJ), Broadcast Group Ltd. Phone: 915-577-0045. Technical Facilities: 1000-w TPO, 76.3-kw ERP, 312-ft. above ground, 187-ft. above sea level, lat. 32° 57' 12", long. 115° 30' 05". Holds CP for change to 4450-w TPO. BPTTL-990713JA. Transmitter: KSIQ-FM, Brawley. Ownership: Broadcast Group Ltd.

Cathedral City—KDPX-LP, Ch. 45, Charles R. Meeker. Technical Facilities: 970-w TPO, 20-kw ERP, 43-ft. above ground, 1568-ft. above sea level, lat. 33° 51' 58", long. 116° 26' 05". Transmitter: Edom Hill, 1.7-mi. NE of I-10 & Date Palm Rd. Began Operation: January 8, 1998. Ownership: Charles R. Meeker.

Cathedral City—KPSP-LP, Ch. 58, Desert Television LLC. Phone: 760-322-2519. Technical Facilities: 750-w TPO, 10.3-kw ERP, 13-ft. above ground, 1539-ft. above sea level, lat. 33° 51' 58", long. 116° 26' 05". Transmitter: Edom Hill, 1.7-mi. NE of I-10 & Date Palm Rd.

California—Low Power Television Stations

Ownership: Desert Television LLC.
Advertising: Yes.
Personnel: James Primm, General Manager

Chico—K020A, Family Stations Inc.
Technical Facilities: 0.025-kw ERP, 79-ft. above ground, 3740-ft. above sea level, lat. 39° 57' 45", long. 121° 42' 40".

Transmitter: Cohasset Rd., 20-mi. NE of Chico.

Began Operation: May 1, 1995.

Ownership: Family Stations Inc.

Note: Operating as a translator

Chico—KKPM-LP, Ch. 28, Paul Strieby & Matt Tuter. Phone: 510-352-3110.

Technical Facilities: 799-w TPO, 20-kw ERP, 100-ft. above ground, 1208-ft. above sea level, lat. 39° 57' 34", long. 121° 42' 40".

Transmitter: Cohasset, California.

Began Operation: December 15, 1998.

Ownership: Paul Strieby; Matt Tuter.

Multichannel TV Sound: Stereo and separate audio program.

Personnel: Matt Tuter, General Manager; Paul Strieby, Chief Engineer.

Chico—KZVU-LP, Ch. 22, Sainte Partners II LP. Phone: 530-893-1234. Fax: 530-893-1266. Studio: 300 Main St., Chico, CA 95928.

Technical Facilities: 3000-w TPO, 60-kw ERP, 157-ft. above ground, 3697-ft. above sea level, lat. 39° 57' 45", long. 121° 42' 44".

Transmitter: Cohasset Ridge, 20-mi. NE of Chico.

Ownership: Sainte Partners II LP

Represented (sales): Fletcher, Heald & Hildreth PLC.

Represented (engineering): Mel Freedman.

Represented (legal): Fletcher, Heald & Hildreth PLC.

Personnel: John Stall, General Manager; Alan Tompkins, Chief Engineer

Note: Operating as a translator

Chico & Paradise—K53FT, Trinity Broadcasting Network Inc. Phone: 714-832-2950.

Studio: Media Way, Paradise, CA 95967.

Technical Facilities: 79.8-w TPO, 0.9-kw ERP, 269-ft. above ground, 3809-ft. above sea level, lat. 39° 57' 45", long. 121° 42' 40".

Equipment: Bext transmitter, Scala antenna.

Ownership: Trinity Broadcasting Network Inc.

Personnel: Ron Warkentin, General Manager

China Lake—K14AT, Indian Wells Valley TV Booster Inc. Phone: 760-375-0233.

Technical Facilities: 20-w TPO, 0.55-kw ERP, 20-ft. above ground, 2940-ft. above sea level, lat. 35° 39' 44", long. 117° 36' 12".

Transmitter: Lone Butte transmitter site, 1-mi. E of China Lake golf course.

Equipment: Television Technology transmitter; Lindsay antenna.

Ownership: Indian Wells Valley TV Booster Inc.

Personnel: Edward R. Middlemiss, President.

Note: Operating as a translator

Coalinga—KGMC-LP (formerly K48DY), Ch. 48, Gary M. Cocola Family Trust, Gary M. Cocola, Trustee. Phone: 559-435-7000. Fax: 559-435-3201. E-mail: info@cocolatv.com. Affiliation: Independent

Studio: 706 W. Herndon Ave., Fresno, CA 93650.

Technical Facilities: 2000-w TPO, 38.6-kw ERP, 125-ft. above ground, 3763-ft. above sea level, lat. 36° 18' 17", long. 120° 24' 08".

Transmitter: Black Mountain communications site.

Equipment: ITS transmitter; Scala antenna.

Began Operation: October 21, 1998.

Ownership: Gary M. Cocola Family Trust.

Note: Operating as a translator

Crescent City—K22DS, California-Oregon Broadcasting Inc. Phone: 503-779-5555. Fax: 503-779-1151.

Technical Facilities: 1000-w TPO, 9.2-kw ERP, 140-ft. above ground, 1093-ft. above sea level, lat. 41° 58' 10", long. 124° 11' 15".

Holds CP for change to 9.2-kw ERP, 140-ft. above ground, 1093-ft. above sea level. BPTTL-960517DS.

Transmitter: 4-mi. NW of Smith River

Equipment: TTC transmitter; Scala antenna.

Began Operation: November 30, 1994.

Ownership: California-Oregon Broadcasting Inc.

Represented (sales): Blair Television.

Represented (engineering): Lohnes & Culver

Represented (legal): Wiley, Rein & Fielding.

Personnel: Patsy Smullin, President; John Larkin, General Manager; Steve Aase, Chief Engineer.

Note: Operating as a translator

Crescent City—K39EQ, Three Angels Broadcasting Network Inc. Phone: 618-627-4651. Fax: 618-627-4155. E-mail: office@3abn.org Web Site: <http://www.3abn.org>

Studio: 3391 Charley Good Rd., West Frankfort, IL 62896.

Technical Facilities: 1000-w TPO, 30.2-kw ERP, 105-ft. above ground, 840-ft. above sea level, lat. 41° 50' 36", long. 124° 07' 55".

Transmitter: 5295 Kings Valley Rd., 6.5-mi. NNE of Crescent City.

Equipment: ITS transmitter; Andrew antenna.

Satellite earth station: DH Satellite, 3-meter

Ownership: Three Angels Broadcasting Network Inc.

Represented (engineering): Moses Primo.

Represented (legal): David Silverman.

Personnel: Moses Primo, Chief Engineer

***Crescent City & Smith River**—K41FE,

Ronna L. Sauro. Phone: 415-928-1686.

Technical Facilities: 1000-w TPO, 28.36-kw ERP, 105-ft. above ground, 840-ft. above sea level, lat. 41° 50' 36", long. 124° 07' 55".

Transmitter: 6.5-mi. NNE of Crescent City, at Kings Valley Rd.

Ownership: Ronna L. Sauro.

Crowley Lake & Long Valley—K15DP, Mono County Service Area No. 1. Phone: 760-934-6299.

Technical Facilities: 10-w TPO, 0.122-kw ERP, 9000-ft. above sea level, lat. 37° 42' 45", long. 118° 39' 27".

Transmitter: Near the intersection of the west boundary of the SE quarter of Section 3.

Ownership: Mono County Service Area No. 1.

Crowley Lake & Long Valley—K17DF, Mono County Service Area No. 1. Phone: 760-934-6299.

Technical Facilities: 10-w TPO, 0.136-kw ERP, 8005-ft. above sea level, lat. 37° 35' 51", long. 118° 48' 34".

Transmitter: Mount Morrison, ESE of Mammoth Lakes.

Ownership: Mono County Service Area No. 1.

Crowley Lake & Long Valley—K19DI, Mono County Service Area No. 1. Phone: 760-934-6299.

Technical Facilities: 10-w TPO, 0.136-kw ERP, 8005-ft. above sea level, lat. 37° 35' 51", long. 118° 48' 34".

Transmitter: Mount Morrison, ESE of Mammoth Lakes.

Ownership: Mono County Service Area No. 1.

Crowley Lake & Long Valley—K25EB, Mono County Service Area No. 1. Phone: 760-934-6299.

Technical Facilities: 10-w TPO, 0.136-kw ERP, 43-ft. above ground, 9006-ft. above sea level, lat. 37° 42' 45", long. 118° 39' 27".

Transmitter: Rural area near Long Valley.

Ownership: Mono County Service Area No. 1.

Crowley Lake & Long Valley—K27DV, Mono County Service Area No. 1. Phone: 760-934-6299.

Technical Facilities: 10-w TPO, 0.136-kw ERP, 43-ft. above ground, 9006-ft. above sea level, lat. 37° 42' 45", long. 118° 39' 27".

Transmitter: Rural area near Long Valley.

Ownership: Mono County Service Area No. 1.

Daggett & Barstow—K67AZ, Trinity Broadcasting Network Inc. Phones: 714-832-2950; 714-730-0661.

Technical Facilities: 100-w TPO, 1.073-kw ERP, 190-ft. above ground, 869-ft. above sea level, lat. 34° 53' 07", long. 116° 53' 45".

Transmitter: Atop Elephant Mountain, approx. 1.7-mi. NNW of Daggett.

Ownership: Trinity Broadcasting Network Inc.

Note: Licensed as a translator

Daggett—KTSK-LP, Ch. 17, County of San Bernardino Service Area 40. Phone: 909-387-5942. Fax: 909-387-5968.

Studio: 610 E. Main St., Barstow, CA 92311.

Technical Facilities: 1000-w TPO, 9.02-kw ERP, 174-ft. above ground, 2864-ft. above sea level, lat. 34° 53' 07", long. 116° 53' 45".

Transmitter: Elephant Mountain, 1.7-mi. NNW of Daggett.

Equipment: TTC transmitter; Scala antenna.

Satellite earth stations: Andrew, Hughes.

Ownership: San Bernardino County.

Note: Operating as a translator

***Delano**—K14IK, Sainte Partners II LP. Phone: 209-523-0777. Fax: 209-523-0839.

Technical Facilities: 1000-w TPO, 62.6-kw ERP, 266-ft. above ground, 499-ft. above sea level, lat. 36° 09' 03", long. 119° 28' 23".

Transmitter: E side of Rte. 44, approx. 0.9-mi. N of Ave. 192.

Ownership: Sainte Partners II LP.

Represented (legal): Fletcher, Heald & Hildreth PLC.

Eagleville—K13IU, Surprise Valley Unified School District. Phone: 530-279-6141. Fax: 530-279-2210.

Technical Facilities: 10-w TPO, 0.089-kw ERP, 20-ft. above ground, 4620-ft. above sea level, lat. 41° 37' 45", long. 120° 03' 45".

Transmitter: 8-mi. E of Lake City, Lake City Mountain.

Ownership: Surprise Valley Joint Unified School District.

Advertising: Yes.

Note: Operating as a translator

Encinitas—KDIG-LP, Ch. 36, Brimarc Communications. Phone: 760-753-6636.

Technical Facilities: 17-w TPO, 25.1-kw ERP, 1700-ft. above ground, 1355-ft. above sea level, lat. 33° 06' 39", long. 117° 09' 10".

Holds CP for change to 22.2-kw ERP, 112-ft. above ground, 2067-ft. above sea level, lat. 33° 28' 51", long. 117° 10' 59", transmitter to 2.5-mi. W of intersection of SR 79 & I-15. BPTTL-JG0601UR.

Transmitter: Tecumela.

Equipment: ITS transmitter; Antenna Concepts antenna.

Began Operation: October 15, 1996.

Ownership: Brimarc Communications.

Advertising: Yes.

Represented (sales): Jerry Sorg.

Personnel: Steve Cilurzo, General Manager; Jerry Sorg, Sales Manager; Dan Paulson, Chief Engineer.

***Escondido**—K55FU, Three Angels Broadcasting Network Inc. Phone: 618-627-4651. Fax: 618-627-4155. E-mail: office@3abn.org Web Site: <http://www.3abn.org>

Studio: 3391 Charley Good Rd., West Frankfort, IL 62896.

Technical Facilities: 100-w TPO, 2.33-kw ERP, 69-ft. above ground, 1522-ft. above sea level, lat. 33° 06' 55", long. 117° 09' 01".

Transmitter: Washingtonia Rd., 4-mi. W of Escondido.

Ownership: Three Angels Broadcasting Network Inc.

Represented (engineering): Moses Primo.

Represented (legal): David Silverman.

Personnel: Moses Primo, Chief Engineer

Escondido & San Marcos—KSKT-CA (formerly K43DM), Ch. 43, Blue Skies Broadcasting Corp. Phone: 818-884-0440.

Technical Facilities: 1000-w TPO, 42.808-kw ERP, 92-ft. above ground, 1171-ft. above sea level, lat. 33° 06' 39", long. 117° 09' 13".

Transmitter: 21815 Washington, San Marcos.

Ownership: Blue Skies Broadcasting Corp.

Eureka—K17EH, MS Communications LLC. Phone: 310-552-7970.

Technical Facilities: 130-w TPO, 0.007-kw ERP, 33-ft. above ground, 2402-ft. above sea level, lat. 40° 29' 52", long. 124° 17' 36".

Transmitter: 0.25-mi. S of Oil Creek.

Began Operation: March 15, 2001.

Ownership: MS Communications LLC.

Eureka—K27FX, Barbara Sharfstein.

Technical Facilities: 130-w TPO, 1-kw ERP, 2497-ft. above sea level, lat. 40° 29' 52", long. 124° 17' 36".

Transmitter: 0.25-mi. S of Oil Creek.

Ownership: MS Communications LLC.

Eureka—K31EW, MS Communications LLC. Phone: 310-552-7970.

Technical Facilities: 130-w TPO, 1-kw ERP, 33-ft. above ground, 2497-ft. above sea level, lat. 40° 29' 51", long. 124° 17' 36".

Transmitter: 0.25-mi. S of Oil Creek.

Ownership: MS Communications LLC.

Eureka—K33FN, MS Communications LLC. Phone: 310-552-7970.

Technical Facilities: 97-w TPO, 0.007-kw ERP, 33-ft. above ground, 2434-ft. above sea level, lat. 40° 29' 52", long. 124° 17' 36".

Transmitter: 0.25-mi. S of Oil Creek.

Began Operation: January 30, 2001.

Ownership: MS Communications LLC.

Eureka—K41FD, MS Communications LLC. Phone: 310-552-7970.

Technical Facilities: 130-w TPO, 0.007-kw ERP, 33-ft. above ground, 2402-ft. above sea level, lat. 40° 29' 52", long. 124° 17' 36".

Transmitter: 0.25-mi. S of Oil Creek.

Began Operation: February 26, 2001.

Ownership: MS Communications LLC.

Technical Facilities: 130-w TPO, 0.007-kw ERP, 33-ft. above ground, 2497-ft. above sea level, lat. 40° 29' 52", long. 124° 17' 36".

Transmitter: 2.5-mi. S of Oil Creek.

Ownership: MS Communications LLC.

Eureka—K50EQ, MS Communications LLC. Phone: 310-552-7970.

Technical Facilities: 130-w TPO, 0.007-kw ERP, 33-ft. above ground, 2402-ft. above sea level, lat. 40° 29' 52", long. 124° 17' 36".

Transmitter: 0.25-mi. S of Oil Creek.

Began Operation: March 15, 2001.

Ownership: MS Communications LLC.

Eureka—K52FK, MS Communications LLC. Phone: 310-552-7970.

Technical Facilities: 130-w TPO, 0.007-kw ERP, 33-ft. above ground, 2402-ft. above sea level, lat. 40° 29' 52", long. 124° 17' 36".

Transmitter: 0.25-mi. S of Oil Creek.

Ownership: MS Communications LLC.

Eureka—K57HB, MS Communications LLC. Phone: 310-552-7970.

Technical Facilities: 130-w TPO, 0.007-kw ERP, 33-ft. above ground, 2497-ft. above sea level, lat. 40° 29' 51", long. 125° 17' 36".

Transmitter: 0.25-mi. S of Oil Creek.

Ownership: MS Communications LLC.

Eureka—K59FW, MS Communications LLC. Phone: 310-552-7970.

Technical Facilities: 130-w TPO, 0.007-kw ERP, 33-ft. above ground, 2497-ft. above sea level, lat. 40° 29' 51", long. 124° 17' 36".

Transmitter: 0.25-mi. S of Oil Creek.

Ownership: MS Communications LLC.

Eureka—K63GK, MS Communications LLC. Phone: 310-552-7970.

Technical Facilities: 130-w TPO, 0.007-kw ERP, 33-ft. above ground, 2497-ft. above sea level, lat. 40° 29' 51", long. 124° 17' 36".

Transmitter: 0.25-mi. S of Oil Creek.

Ownership: MS Communications LLC.

Eureka—K67GU, MS Communications LLC. Phone: 310-552-7970.

Technical Facilities: 130-w TPO, 0.007-kw ERP, 33-ft. above ground, 2497-ft. above sea level, lat. 40° 29' 51", long. 124° 17' 36".

Transmitter: 0.25-mi. S of Oil Creek.

Ownership: MS Communications LLC.

Eureka—K69IE, MS Communications LLC. Phone: 310-552-7970.

Technical Facilities: 1004-w TPO, 0.007-kw ERP, 33-ft. above ground, 2402-ft. above sea level, lat. 40° 29' 52", long. 124° 17' 36".

Transmitter: 0.25-mi. S of Oil Creek.

Began Operation: March 15, 2001.

Ownership: MS Communications LLC.

Fallbrook—K47FL, Channel 51 of San Diego Inc. Phone: 858-571-5151.

Technical Facilities: 1000-w TPO, 17.7-kw ERP, 53-ft. above ground, 1643-ft. above sea level, lat. 33° 24' 00", long. 117° 11' 25".

Transmitter: Red Mountain, 0.7-mi. NNW of Mission Rd. & Live Oak Park Rd. intersection.

Began Operation: September 28, 2000.

Ownership: Channel 51 of San Diego Inc.

Multichannel TV Sound: Stereo only

Personnel: Mike McKinnon, General Manager; Richard Large, Chief Engineer; Bob Sexton, Sales Manager.

Fort Bragg—K48BQ, Joseph M. Perez.

Technical Facilities: 100-w TPO, 0.995-kw ERP, 151-ft. above ground, 262-ft. above sea level, lat. 39° 26' 51", long. 123° 47' 53".

Transmitter: Leiser Bldg., 322 N. Main, Fort Bragg.

Ownership: Joseph M. Perez.

Fortuna/Rio Dell—K20CN, California Broadcasting Inc. Phone: 530-243-7777. Fax: 530-243-0217.

Technical Facilities: 1000-w TPO, 8.07-kw ERP, 171-ft. above ground, 3251-ft. above sea level, lat. 40° 25' 12", long. 124° 05' 00".

Transmitter: Monument Ridge, 5.5-mi. S of Rio Dell.

Ownership: California Broadcasting Inc.

Personnel: Bob Wise, General Manager; Jeff Knott, Chief Engineer; Dennis Siewert, Sales Manager.

Note: Operating as a translator

■ **Fresno**—K020H, Dr. W.R. & Lorraine Portee. Phone: 213-754-3141.

Technical Facilities: 40-w TPO, 0.41-kw ERP, 325-ft. above ground, 617-ft. above sea level, lat. 36° 44' 05", long. 119° 47' 23".

Began Operation: April 15, 1996.

Ownership: W. R. Portee.

* **Fresno**—K05KM, Three Angels Broadcasting Network Inc. Phone: 618-627-4651. Fax: 618-627-4155.

Studio: 3391 Charley Good Rd., West Frankfort, IL 62896.

Technical Facilities: 32-w TPO, 0.262-kw ERP, 69-ft. above ground, 1670-ft. above sea level, lat. 36° 55' 49", long. 119° 38' 28".

Transmitter: Owens Mountain, near Clovis.

Ownership: Three Angels Broadcasting Network Inc.

Represented (legal): David Silverman.

Personnel: Moses Primo, Chief Engineer

■ **Fresno**—K120Z, Three Angels Broadcasting Network Inc. Phone: 618-627-2726. Fax: 618-627-4155. E-mail: office@3abn.org. Web site: <http://www.3abn.org>.

Studio: 3391 Charley Good Rd., West Frankfort, IL 62896.

Technical Facilities: 10-w TPO, 0.263-kw ERP, 69-ft. above ground, 1670-ft. above sea level, lat. 36° 55' 49", long. 119° 38' 28".

Transmitter: Owens Mountain.

Equipment: ITS transmitter; Bogner antenna.

Satellite earth station: DH Satellite, 3-meter.

Began Operation: August 20, 1998.

Ownership: Three Angels Broadcasting Network Inc.

Represented (legal): David Silverman.

Personnel: Moses Primo, Chief Engineer

* **Fresno**—K51ET, Family Stations Inc. Phone: 916-641-8191.

Technical Facilities: 1000-w TPO, 0.304-kw ERP, 243-ft. above ground, 4113-ft. above sea level, lat. 37° 32' 01", long. 120° 01' 50".

Transmitter: Mount Bullion, 4.5-mi. NW of Mariposa.

Ownership: Family Stations Inc.

Fresno—K56DZ, National Minority TV Inc. Phone: 949-552-0490. Fax: 949-552-0495. Web site: <http://www.nmtv.org>

Technical Facilities: 1000-w TPO, 41-kw ERP, 98-ft. above ground, 1700-ft. above sea level, lat. 36° 55' 49", long. 119° 38' 28".

Transmitter: Owens Mountain, 2.17-mi. ESE of Auberry Rd. at Friant Kern Canal.

Equipment: ITS transmitter, Andrew antenna.

Satellite earth station: DH Satellite, 3-meter; Standard Communications receivers.

Began Operation: November 17, 1986.

Ownership: National Minority TV Inc.

Represented (legal): Kathy Schmeltzer

Personnel: Jane P. Duff, Manager; Mark Fountain, Chief Engineer.

Fresno—KJEO-LP (formerly KMCF-LP), Ch. 32, Gary M. Cocola Family Trust, Gary M. Cocola, Trustee. Phone: 559-435-7000. Fax: 559-435-3201. E-mail: info@cocola.com. Web site: <http://www.cocolatv.com>.

Studio: 706 W. Hemdon Ave., Fresno, CA 93650.

Technical Facilities: 2000-w TPO, 24.1-kw ERP, 85-ft. above ground, 4564-ft. above sea level, lat. 37° 04' 13", long. 119° 25' 31".

Transmitter: 41990 Radio Lane, Auberry.

Began Operation: October 21, 1998.

Ownership: Gary M. Cocola Family Trust.

Advertising: Yes. Rates: \$50.00/30 Sec.

Represented (sales): Jack Cook.

Represented (engineering): du Treil, Lundin & Rackley Inc.

Represented (legal): Dow, Lohnes & Albertson PLLC.

Personnel: Todd Lopes, General Manager; Steve Le Bel, Chief Engineer; Jack Cook, Sales Manager.

Fresno—KJQJ-LP, Ch. 28, Gary Cocola Family Trust, Gary M. Cocola, Trustee. Phone: 559-435-7000. Fax: 559-435-3201. E-mail: info@cocolatv.com. Web site: <http://www.cocolatv.com>.

Technical Facilities: 2000-w TPO, 9.816-kw ERP, 125-ft. above ground, 3763-ft. above sea level, lat. 36° 18' 17", long. 120° 24' 08".

Transmitter: Black Mountain communications site.

Equipment: 3 DBM transmitter, Antenna Concepts antenna.

Ownership: Gary M. Cocola Family Trust.

Represented (engineering): du Treil, Lundin & Rackley Inc.

Represented (legal): Dow, Lohnes & Albertson PLLC.

Personnel: Todd Lopes, General Manager; Steve Le Bel, Chief Engineer

Fresno—KQJA-LP, Ch. 41, Gary M. Cocola Family Trust, Gary M. Cocola, Trustee. Phone: 559-435-7000. Fax: 559-435-3201. E-mail: info@cocolatv.com. Web site: <http://www.cocolatv.com>.

Studio: 706 W. Hemdon Ave., Fresno, CA 93650.

Technical Facilities: 2000-w TPO, 59-kw ERP, 53-ft. above ground, 4572-ft. above sea level, lat. 37° 04' 26", long. 119° 25' 52".

Holds CP for change to 100-kw ERP, 37-ft. above ground, 3397-ft. above sea level, lat. 36° 44' 46", long. 119° 16' 57". BPTTL-20000427AAO.

Transmitter: 41990 Radio Lane, Auberry.

Equipment: Comark transmitter; Antenna Concepts antenna.

Began Operation: November 29, 2003.

Ownership: Gary M. Cocola Family Trust.

Advertising: Yes. Rates: \$5.00/30 Sec.

Represented (sales): Jack Cook.

Represented (engineering): du Treil, Lundin & Rackley Inc.

Represented (legal): Dow, Lohnes & Albertson PLLC.

Personnel: Todd Lopes, General Manager; Steve LeBel, Chief Engineer; Jack Cook, Sales Manager

Fresno—KSDI-LP, Ch. 34, Gary M. Cocola Family Trust, Gary M. Cocola, Trustee. Phone: 559-435-7000. Fax: 559-435-3201. E-mail: info@cocolatv.com. Web site: <http://www.cocolatv.com>.

Studio: 706 W. Hemdon Ave., Fresno, CA 93650.

Technical Facilities: 2000-w TPO, 25.39-kw ERP, 74-ft. above ground, 3453-ft. above sea level, lat. 36° 44' 45", long. 119° 16' 56".

Transmitter: Bear Mountain communications site.

Equipment: ITS transmitter; Antenna Concepts antenna.

Satellite earth stations: Harris, 4.6-meter; Scientific-Atlanta, 4.6-meter receivers.

Began Operation: January 28, 1992.

Ownership: Gary M. Cocola Family Trust.

Multichannel TV Sound: Stereo and separate audio program.

Advertising: Yes. Rates: \$5.00/30 Sec.

Represented (sales): Jack Cook.

Represented (engineering): du Treil, Lundin & Rackley Inc.

Represented (legal): Dow, Lohnes & Albertson PLLC.

Personnel: Todd Lopes, General Manager; Jack Cook, Sales Manager; Steve Le Bel, Chief Engineer.

Fresno—KVHF-LP, Ch. 4, Gary M. Cocola Family Trust, Gary M. Cocola, Trustee. Phone: 559-435-7000. Fax: 559-435-3201. E-mail: info@cocolatv.com. Web site: <http://www.cocolatv.com>.

Studio: 706 W. Hemdon Ave., Fresno, CA 93650.

Technical Facilities: 100-w TPO, 0.216-kw ERP, 21-ft. above ground, 27-ft. above sea level, lat. 36° 44' 45", long. 119° 16' 57".

Transmitter: Bear Mountain communications site.

Equipment: TTC transmitter; Scala antenna.

Began Operation: May 1, 1995.

Ownership: Gary M. Cocola Family Trust.

Advertising: Yes. Rates: \$5.00/30 Sec.

Represented (sales): Jack Cook.

Represented (engineering): Steve Le Bel.

Represented (legal): Dow, Lohnes & Albertson PLLC.

Personnel: Todd Lopes, General Manager; Steve Le Bel, Chief Engineer

Fresno—KZMM-LP, Ch. 20 (formerly Ch. 7), Caballero Television Texas LLC. Phone: 972-503-6800. Fax: 972-503-6801. Web site: <http://www.masmusicateve.com>

California—Low Power Television Stations

Technical Facilities: 10-w TPO, 0.3-kw ERP, 102-ft. above ground, 4583-ft. above sea level, lat. 37° 04' 23", long. 119° 25' 51". Holds CP for change to 35.9-kw ERP. BPTVL-20000406AAZ.

Transmitter: Auberry Rd., near Meadow Lakes.

Began Operation: June 17, 1999.

Ownership: Caballero Television LLC.

Represented (sales): Caballero Television Sales.

Personnel: Steven E. Humphries, Chief Operating Officer; James E. Foss, Chief Engineer; Del Beveridge, Sales Manager; Sylvester Rameriz, Production Director; Zilpa Barbosa, Traffic Director; Aldolfo Reyna Jr., Creative Director.

Grass Valley—K16CX, Sierra Joint Junior College District. Phone: 916-781-0563. Fax: 916-781-0455.

Studio: Sierra College, 5000 Rocklin Rd., Rocklin, CA 95677.

Technical Facilities: 1000-w TPO, 12-kw ERP, 171-ft. above ground, 2769-ft. above sea level, lat. 39° 08' 02", long. 121° 05' 59".

Transmitter: Wolf Mountain communications site, 5.6-mi. SSW of Grass Valley.

Began Operation: April 10, 1996.

Ownership: Sierra Joint Community College District.

Hanford—KHMM-LP, Ch. 16, Caballero Television Texas LLC. Phone: 972-503-6800. Fax: 972-503-6801. Web site: <http://www.masmusicateve.com>

Technical Facilities: 500-w TPO, 10.5-kw ERP, 440-ft. above ground, 791-ft. above sea level, lat. 36° 33' 12", long. 119° 45' 08".

Transmitter: 12592 S. Cedar Ave., Fresno.

Ownership: Caballero Television LLC.

Represented (sales): Caballero Television Sales.

Personnel: Steven E. Humphries, Chief Operating Officer; James E. Foss, Chief Engineer; Del Beveridge, Sales Manager; Sylvester Rameriz, Production Director; Zilpa Barbosa, Traffic Director; Aldolfo Reyna Jr., Creative Director.

Hemet—KHMM-LP (formerly K53DU), Ch. 53, La Verta W. & Victor W. Page. Phone: 909-776-9134. Fax: 909-776-9135.

Studio: 27025 Girard St., Hemet, CA 92504.

Technical Facilities: 1000-w TPO, 2.3-kw ERP, 17-ft. above ground, 3399-ft. above sea level, lat. 33° 41' 17", long. 116° 55' 32".

Transmitter: Poly Butte electronics site.

Equipment: Acrodyne transmitter; Scala antenna.

Began Operation: March 1, 1991.

Ownership: LaVerta W. & Victor W. Page.

Advertising: Yes.

Personnel: Kevin Page, General Manager; Cal Willis, Chief Engineer.

***Independence**—K32DO, Benett Kessler.

Technical Facilities: 1000-w TPO, 26.459-kw ERP, 9404-ft. above sea level, lat. 36° 58' 35", long. 118° 07' 19".

Transmitter: Mazourka Peak, near Aberdeen.

Ownership: Benett Kessler.

Technical Facilities: 731-w TPO, 9.5-kw ERP, 43-ft. above ground, 1781-ft. above sea level, lat. 33° 48' 08", long. 116° 13' 27".

Holds CP for change to 165-w TPO, 0.5-kw ERP. BMPPTL-981027JA.

Transmitter: Indio Hill, 5-mi. N of Indio.

Ownership: Charles R. Meeker.

Indio—K19DH, Desert Broadcasting Inc.

Technical Facilities: 1000-w TPO, 13.2-kw ERP, 125-ft. above ground, 1771-ft. above sea level, lat. 33° 48' 07", long. 116° 13' 27".

Holds CP for change to 9.932-kw ERP, 1667-ft. above sea level. BPTTL-981116JF.

Transmitter: Indio Hill, 5-mi. N of Indio.

Began Operation: January 25, 1999.

Ownership: Desert Broadcasting Inc.

Indio—K25GW (formerly K53EL), Ch. 26, Desert Broadcasting Inc.

Technical Facilities: 1000-w TPO, 13-kw ERP, 125-ft. above ground, 1771-ft. above sea level, lat. 33° 48' 07", long. 116° 13' 27".

Holds CP for change to 2000-w TPO, 10.4-kw ERP, 1667-ft. above sea level, lat. 33° 52' 03", long. 116° 25' 58". Transmitter to Edom Hill. BMPPTL-JG0601JL.

Transmitter: Indio Hill, 5-mi. N of Indio.

Began Operation: January 25, 1999.

Ownership: Desert Broadcasting Inc.

Indio—KEVC-CA (formerly K05JY), Ch. 5, Entravision Holdings LLC. Phone: 310-447-3870.

Transmitter: Indio Peak, approx. 3-mi. NW of Indio.

Ownership: Entravision Communications Corp.

Indio—KVER-CA, Ch. 4, Entravision Holdings LLC. Phone: 310-447-3870.

Studio: 41601 Corporate Way, Palm Desert, CA 92260.

Technical Facilities: 10-w TPO, 0.349-kw ERP, 20-ft. above ground, 1759-ft. above sea level, lat. 33° 48' 07", long. 116° 13' 27".

Transmitter: Indio Peak, approx. 3-mi. NW of Indio.

Equipment: Television Technology transmitter; Scala antenna.

Began Operation: June 10, 1989.

Ownership: Entravision Communications Corp.

Advertising: Yes.

Represented (sales): Univision.

Represented (engineering): Denny & Associates PC.

Represented (legal): Thompson, Hine & Flory.

Personnel: Julio Lucero, General Manager; Wayne Goff, Chief Engineer.

Indio, Cathedral City, Coachella, Indian Wells, La Quinta, Mecca, Palm Desert, Palm Springs, Rancho Mirage, Thousand Palms—KDFX-LP, Ch. 33, Pacific Media Corp.

Technical Facilities: 383-w TPO, 10-kw ERP, 69-ft. above ground, 1886-ft. above sea level, lat. 33° 39' 19", long. 115° 59' 05".

Holds CP for change to 0.4-kw ERP, 46-ft. above ground, 1565-ft. above sea level, lat. 33° 51' 58", long. 116° 26' 02". Transmitter to existing KESQ-TV tower atop Edom Hill, near Palm Springs. BMPPTL-990616JB.

Transmitter: 7.2-mi. NE of Mecca.

Ownership: Robinson O. Everett.

Inland Empire—KHTV-LP, Ch. 38, Venture Technologies Group LLC. Phone: 323-965-5400. Fax: 323-965-5411. E-Mail: btemple@loop.com

Technical Facilities: 2000-w TPO, 9.8-kw ERP, 71-ft. above ground, 5512-ft. above sea level, lat. 34° 12' 45", long. 117° 41' 58".

Transmitter: Lodestar tower site, Mount Harvard, San Gabriel Mountains.

Began Operation: July 6, 1999.

Ownership: Venture Technologies Group LLC.

Personnel: Brian Holton, General Manager; Ted Lester, Chief Engineer; Andrea Wilson, Sales Manager.

inyokern—K19CL, Victor A. Garcia. Phones: 661-324-2358; 661-324-6423. Fax: 661-324-1949.

Technical Facilities: 82-w TPO, 2.8-kw ERP, 139-ft. above ground, 4409-ft. above sea level, lat. 35° 28' 39", long. 117° 41' 58".

Transmitter: El Paso electronic site, Ridgecrest.

Ownership: Victor A. Garcia.

Advertising: Yes. Rates: \$35.00/30 Sec.

Represented (sales): Victor Garcia.

Personnel: Linda K. Garcia, General Manager; Ed Tippler, Chief Engineer; Victor D. Garcia, Sales Manager.

La Jolla—K35DG, The Regents of the U. of California. Phone: 510-987-0373. Fax: 510-987-0328.

Studio: U. of California, La Jolla, CA 92093.

Technical Facilities: 1600-w TPO, 26.8-kw ERP, 128-ft. above ground, 846-ft. above sea level, lat. 32° 50' 25", long. 117° 14' 56".

Holds CP for change to 26.7-kw ERP, 104-ft. above ground, 823-ft. above sea level. BMPPTL-910501DN.

Transmitter: NE slope of Mount Soledad, San Diego.

Equipment: Acrodyne transmitter; Bogner antenna.

Began Operation: March 15, 1993.

Ownership: Regents of the University of California.

Personnel: Rhyena Haloern, Director, Programming & Production; Sherman George, Director, Engineering.

La Jolla—KNSD-LP, Ch. 62, Station Venture Operations LP

Technical Facilities: 1000-w TPO, 0.001-kw ERP, 102-ft. above ground, 823-ft. above sea level, lat. 32° 50' 24", long. 117° 14' 52".

Transmitter: KCLX-FM tower, Soledad Mountain.

Ownership: Station Venture Operations LP.

Note: Operating as a translator.

Lake Shastina—K27BH, California Broadcasting Inc. Phone: 530-243-7777. Fax: 530-243-0217.

Technical Facilities: 20-w TPO, 0.077-kw ERP, 23-ft. above ground, 3038-ft. above sea level, lat. 41° 30' 38", long. 122° 23' 33".

Transmitter: Lake Shastina area, 5-mi. N of Weed.

Ownership: California Broadcasting Inc.

Personnel: Bob Wise, General Manager; Dennis Siewart, Sales Manager; Jeff Knott, Operations Manager.

Note: Operating as a translator.

Laytonville/Branscomb/Fort Bragg—K61CJ, Lester J. Dietz. Phone: 707-462-3747.

Technical Facilities: 100-w TPO, 4.5-kw ERP, 12-ft. above ground, 4236-ft. above sea level, lat. 39° 41' 10", long. 123° 34' 44".

Transmitter: Cahto Peak, 5.5-mi. W of Laytonville.

Ownership: Lester J. Dietz.

Lompoc—K100G, Camino Real Communications LLC.

Technical Facilities: 10-w TPO, 0.162-kw ERP, 39-ft. above ground, 1482-ft. above sea level, lat. 34° 44' 24", long. 120° 26' 42".

Holds CP for change to 5.9-w TPO, 0.162-kw ERP, 26-ft. above ground, 1266-ft. above sea level, lat. 34° 44' 25", long. 120° 26' 42". BPTVL-980501JA.

Transmitter: Purisima Hills, 7.5-mi. NNE of Lompoc.

Began Operation: October 28, 1998.

Ownership: Camino Real Communications LLC.

Lompoc—K17EF, J. B. Broadcasting Inc. Phone: 805-268-8015.

Technical Facilities: 1000-w TPO, 27.5-kw ERP, 34-ft. above ground, 1280-ft. above sea level, lat. 34° 44' 24", long. 120° 26' 42".

Holds CP for change to 12-kw ERP, 13-ft. above ground, 1253-ft. above sea level. BMPPTL-970321JR.

Transmitter: Purisima Hills, 7.5-mi. NNE of Lompoc.

Began Operation: August 12, 1998.

Ownership: JB Broadcasting Inc.

Lompoc—K23CL, Central Coast Good News Inc.

Technical Facilities: 100-w TPO, 1.28-kw ERP, lat. 34° 44' 29", long. 120° 26' 45".

Ownership: Central Coast Good News Inc.

Note: Operating as a translator.

Long Valley—K49EA, Mono County Service Area No. 1. Phone: 760-934-6299.

Technical Facilities: 10-w TPO, 0.12-kw ERP, 25-ft. above ground, 7997-ft. above sea level, lat. 37° 35' 51", long. 118° 48' 34".

Transmitter: Approx. 10-mi. ESE of Mammoth Lakes.

Began Operation: March 1, 1996.

Ownership: Mono County Service Area No. 1.

Los Angeles—KNET-LP, Ch. 25, Venture Technologies Group LLC. Phone: 323-965-5400. Fax: 323-965-5411.

Technical Facilities: 2000-w TPO, 2.66-kw ERP, 600-ft. above ground, 1608-ft. above sea level, lat. 34° 06' 35", long. 118° 23' 25".

Holds CP for change to 0.575-kw ERP. BPTTL-JG0601JK.

Transmitter: 2100 Ridgmont Dr.

Ownership: Venture Technologies Group LLC.

Los Angeles—KNLA-LP, Ch. 68, Venture Technologies Group LLC. Phone: 323-965-5400. Fax: 323-965-5411. E-mail: btemple@loop.com

Technical Facilities: 908-kw ERP, 71-ft. above ground, 5512-ft. above sea level, lat. 34° 12' 48", long. 118° 03' 41".

Transmitter: Lodestar tower site, Mount Harvard, San Gabriel Mountain.

Ownership: Venture Technologies Group LLC.

Represented (engineering): Ventech Engineering.

Represented (legal): Kaye, Scholer, Fierman, Hays & Handler LLP.

Personnel: Brian Holton, General Manager; Mel Maddox, Station Manager; Ted Lester, Chief Engineer.

Lucerne Valley—K50EW, County of San Bernardino Area 29.

Technical Facilities: 100-w TPO, 1.06-kw ERP, 167-ft. above ground, 3127-ft. above sea level, lat. 34° 27' 47", long. 116° 52' 44".

Transmitter: Pickaninny Butte, 5.5-mi. E of Lucerne Valley.

Began Operation: January 7, 1999.

Ownership: San Bernardino County.

Communications Daily

The Authoritative News Service of
Electronic Communications
For information, call 800-771-9202

***Mammoth Lakes**—K28FH, Benett Kessler.
Technical Facilities: 1000-w TPO, 0.985-kw ERP, 43-ft. above ground, 10935-ft. above sea level, lat. 37° 37' 37", long. 119° 01' 46".
Transmitter: Mammoth Mountain communications site.
Ownership: Benett Kessler.

Modesto—KAZV-LP, Ch. 14, Frank & Linda Azevedo. Phone: 209-577-0743. Fax: 209-577-0401.
Studio: 2731 Iowa Ave., Modesto, CA 95351.
Technical Facilities: 1000-w TPO, 36.5-kw ERP, 249-ft. above ground, 2739-ft. above sea level, lat. 37° 28' 48", long. 121° 21' 02".
Transmitter: Mount Oso electronic site, 9-mi. SW of Westley.
Equipment: TTC transmitter; Antenna Concepts antenna.
Began Operation: August 26, 1996.
Ownership: Frank & Linda Azevedo.
Multichannel TV Sound: Separate audio program.
Represented (legal): Fletcher, Heald & Hildreth PLC.
Personnel: Frank Arevado, General Manager; Rick Rogers, Sales Manager.

Mammoth Lakes (formerly Bishop)—KDAY-LP (formerly K33EG), Ch. 33, Benett Kessler. Phone: 760-878-2381.
Technical Facilities: 1000-w TPO, 26.28-kw ERP, 75-ft. above ground, 4216-ft. above sea level, lat. 37° 22' 32", long. 118° 23' 37".
Transmitter: 1280 N. Main St.
Ownership: Benett Kessler.

Maricopa & Taft (formerly Taft)—KNXT-LP (formerly K57HZ), Ch. 57, Gary M. Cocola Family Trust, Gary M. Cocola, Trustee. Phone: 559-488-7440. Fax: 559-488-7440. E-mail: info@dioceseoffresno.org Web site: http://www.dioceseoffresno.org/ch.49
Studio: 1550 N. Fresno St., Fresno, CA 93703.
Technical Facilities: 2000-w TPO, 55-kw ERP, 90-ft. above ground, 1700-ft. above sea level, lat. 35° 07' 04", long. 119° 27' 36".
Transmitter: 0.9-mi. from Wood St. & 25 Mile Hill Rd.
Equipment: Superior transmitter; Scala antenna.
Began Operation: December 1, 1999.
Ownership: Gary M. Cocola Family Trust.
Represented (engineering): du Treil, Lundin & Rackley Inc.
Represented (legal): Dow, Lohnes & Albertson PLLC.
Personnel: Steve Le Bel, Chief Engineer
Note: Operating as a translator

***Mojava**—KTAV-LP (formerly K24FG), Ch. 24, Equity Broadcasting Corp. Phone: 501-221-0400.
Technical Facilities: 970-w TPO, 10-kw ERP, 59-ft. above ground, 3074-ft. above sea level, lat. 36° 45' 23", long. 118° 10' 02".
Transmitter: Soledad Mountain.
Ownership: Equity Broadcasting Corp.
Personnel: Charles M. Harker, General Manager.

Merced-Mariposa—KMPH-CA, Ch. 17 (formerly Ch. 55), Pappas Telecasting Inc. Phone: 559-733-7800.
Technical Facilities: 2000-w TPO, 1.5-kw ERP, 230-ft. above ground, 4350-ft. above sea level, lat. 37° 31' 59", long. 120° 01' 36".
Transmitter: KNSO (TV) tower, near Mount Bullion.
Note: Operating as a translator

***Monterey**—K23EW, Sainte Partners II LP. Phone: 209-523-0777. Fax: 209-523-0839. E-Mail: saint@thevision.net
Technical Facilities: 760-w TPO, 13-kw ERP, 200-ft. above ground, 3261-ft. above sea level, lat. 36° 45' 23", long. 121° 30' 05".
Transmitter: Fremont Peak, 8.93 miles NE of Salinas.
Satellite earth station: Miralite receivers.
Ownership: Sainte Partners II LP
Multichannel TV Sound: Stereo and separate audio program.
Represented (legal): Fletcher, Heald & Hildreth PLC.

Modesto—K49EO (formerly K57FD), Trinity Broadcasting Network Inc. Phone: 714-832-2950. Fax: 714-730-0661.
Technical Facilities: 4.2-kw ERP, 407-ft. above sea level, lat. 37° 39' 00", long. 121° 01' 21".
Transmitter: 23-mi. NNW of junction of Snelling & Homitos Rds.
Began Operation: March 1, 1992.
Ownership: Trinity Broadcasting Network Inc.

Monterey—K53DT, Trinity Broadcasting Network Inc. Phone: 714-832-2950. Fax: 714-730-0661. Web site: http://www.tbn.org.
Technical Facilities: 1000-w TPO, 21.6-kw ERP, 98-ft. above ground, 1290-ft. above sea level, lat. 36° 33' 10", long. 121° 47' 17".
Transmitter: Side of KBOQ(FM) tower
Began Operation: October 20, 1990.
Ownership: Trinity Broadcasting Network Inc.

Modesto—K68FZ (formerly K61FI), Ch. 68, Telemundo of Northern California License Corp. Phone: 305-889-7004. Fax: 305-889-7950.
Technical Facilities: 1000-w TPO, 12.3-kw ERP, 210-ft. above ground, 302-ft. above sea level, lat. 37° 38' 30", long. 121° 00' 06".
Holds CP for change to 20-kw ERP, 2746-ft. above sea level, lat. 37° 28' 48", long. 121° 21' 02". Transmitter to Mount Oso. BPTTL-JG0601UW.
Transmitter: 1150 9th St.
Ownership: Telemundo Holdings Inc.
Note: Operating as a translator

Morongo Valley—K32EM, County of San Bernardino Area 70. Phone: 760-367-1833. Fax: 760-367-4732. E-mail: tv5@gte.net
Technical Facilities: 100-w TPO, 1.04-kw ERP, 190-ft. above ground, 2986-ft. above sea level, lat. 34° 03' 54", long. 116° 32' 42".
Transmitter: 3-mi. NE of Morongo Valley Post Office.
Ownership: San Bernardino County.
Multichannel TV Sound: Stereo only
Personnel: Jim Parker, Chief Engineer.

Modesto—K68FZ (formerly K61FI), Ch. 68, Telemundo of Northern California License Corp. Phone: 305-889-7004. Fax: 305-889-7950.
Technical Facilities: 1000-w TPO, 12.3-kw ERP, 210-ft. above ground, 302-ft. above sea level, lat. 37° 38' 30", long. 121° 00' 06".
Holds CP for change to 20-kw ERP, 2746-ft. above sea level, lat. 37° 28' 48", long. 121° 21' 02". Transmitter to Mount Oso. BPTTL-JG0601UW.
Transmitter: 1150 9th St.
Ownership: Telemundo Holdings Inc.
Note: Operating as a translator

Morongo Valley—K34EU, County of San Bernardino Area 70. Phone: 760-367-6244. Fax: 760-367-4732. E-Mail: tv5@gte.net
Technical Facilities: 100-w TPO, 1.04-kw ERP, 190-ft. above ground, 2986-ft. above sea level, lat. 34° 03' 54", long. 116° 32' 42".
Transmitter: 3-mi. NE of Morongo Valley Post Office.
Ownership: San Bernardino County.
Personnel: Jim Parker, Chief Engineer.
Note: Operating as a translator

■ Morro Bay—K09UF, R & C Enterprises. Phone: 805-928-7700. Fax: 805-928-8606. E-mail: ktastv@fix.net
Studio: 1138 W. Church St., Santa Maria, CA 93458.
Technical Facilities: 10-w TPO, 0.265-kw ERP, 72-ft. above ground, 2844-ft. above sea level, lat. 35° 23' 37", long. 120° 42' 23".
Transmitter: Tassajera Peak.
Ownership: Raul & Consuelo Palazuelos.
Personnel: Sandy Keefer, General Manager; Roy Keefer, Chief Engineer.
Note: Operating as a translator

Ojai—K33CC, Ojai Assembly of God. Phone: 805-646-1296.
Studio: 190 E. El Roblar, Ojai, CA 93023.
Technical Facilities: 100-w TPO, 1.18-kw ERP, 141-ft. above ground, 942-ft. above sea level, lat. 34° 26' 28", long. 119° 16' 58".
Transmitter: 190 E. El Roblar, Ojai.
Began Operation: September 1, 1989.
Ownership: Ojai Assembly of God.
Personnel: Ron Triggs, General Manager.

National City—K61GH, TV-61 San Diego. Technical Facilities: 100-w TPO, 1.83-kw ERP, 131-ft. above ground, 449-ft. above sea level, lat. 32° 41' 15", long. 117° 03' 56".
Transmitter: 5800 Boxer.
Began Operation: October 25, 1999.
Ownership: TV-61 San Diego Inc.

Oroville—K41FN, Chico License LLC. Technical Facilities: 1000-w TPO, 23.7-kw ERP, 138-ft. above ground, 3104-ft. above sea level, lat. 39° 39' 04", long. 121° 27' 43".
Transmitter: Bloomer Hill, 11-mi. NNE of Oroville.
Began Operation: September 24, 1985.
Ownership: GOCOM Holdings LLC.
Note: Operating as a translator

Needles—K51AY, Garcia Broadcasting Assoc. Technical Facilities: 1.54-kw ERP, lat. 35° 02' 05", long. 114° 22' 09".
Began Operation: December 1, 1984.
Ownership: Garcia Broadcasting Assoc.

■ Oxnard—K25GV, Capital Broadcasting Corp. Phone: 310-540-4466. Fax: 310-540-4006.
Technical Facilities: 27.8-w TPO, 0.819-ft. above ground, 2352-ft. above sea level, lat. 34° 19' 32", long. 119° 02' 18".
Holds CP for change to 519-w TPO, 10-kw ERP, 2357-ft. above sea level, lat. 34° 19' 52", long. 119° 01' 20". BMPPTL-JG601UP.
Transmitter: South Mountain, Santa Paula.
Began Operation: October 21, 1998.
Ownership: Capital Broadcasting Corp.
Personnel: Larry Windsor, President; Bob Ruiz, Chief Executive Officer

O'Neals—K38GM (formerly K66CQ), Ch. 38, Gary M. Cocola Family Trust, Gary M. Cocola, Trustee. Phone: 559-435-7000. Fax: 559-435-3201. E-Mail: info@cocolatv.com Web site: http://www.cocolatv.com
Studio: 706 W. Hemdon Ave., Fresno, CA 93650.
Technical Facilities: 2000-w TPO, 34.7-kw ERP, 89-ft. above ground, 3468-ft. above sea level, lat. 36° 44' 45", long. 119° 16' 57".
Holds CP for change to 40-kw ERP, 37-ft. above ground, 3397-ft. above sea level. BPTTL-20000427AAP
Transmitter: Bear Mountain communications site, Bear Valley Springs, CA.
Equipment: ITS transmitter, Andrew antenna.
Satellite earth stations: Harris; Scientific-Atlanta, 4.6-meter.
Ownership: Gary M. Cocola Family Trust.
Multichannel TV Sound: Separate audio program.
Advertising: Yes. Rates: \$5.00/30 Sec.
Represented (sales): Jack Cook.
Represented (engineering): du Treil, Lundin & Rackley Inc.
Represented (legal): Dow, Lohnes & Albertson PLLC.
Personnel: Todd Lopes, General Manager; Jack Cook, General Sales Manager; Steve Le Bel, Chief Engineer

■ Palm Springs—K06MB, Park Place Broadcasting Co. Phone: 408-354-6066. Fax: 408-354-7857.
Technical Facilities: 10-w TPD, 0.187-kw ERP, 25-ft. above ground, 1604-ft. above sea level, lat. 33° 52' 03", long. 116° 25' 58".
Transmitter: Edom Hill, Thousand Palms, Riverside.
Began Operation: October 1, 1990.
Ownership: Leo Kesselman.
Personnel: Leo Kesselman, General Manager; Wayne Goff, Engineer.

Oceanside/Carlsbad—K33FZ (formerly K60GC), Ch. 33, Laurie Mintz. Phone: 361-883-1763.
Technical Facilities: 10-w TPO, 0.1-kw ERP, 58-ft. above ground, 2952-ft. above sea level, lat. 33° 00' 34", long. 116° 58' 11".
Transmitter: Woodson Mountain, 5.5-mi. W of Ramona.
Ownership: Laurie Mintz.

***Palm Springs**—K15EI, Gulf-California Broadcast Co. Phone: 760-773-0342.
Technical Facilities: 1000-w TPO, 11.3-kw ERP, 200-ft. above ground, 689-ft. above sea level, lat. 33° 51' 29", long. 116° 29' 39".
Transmitter: KESQ-AM tower, 3.6-mi. NE of Palm Springs.
Ownership: Gulf-California Broadcast Co.
Represented (sales): Martin Sema.
Personnel: Martin Sema, General Manager; Tee Thomas, Chief Engineer

Oceanside/Carlsbad—K33FZ (formerly K60GC), Ch. 33, Laurie Mintz. Phone: 361-883-1763.
Technical Facilities: 10-w TPO, 0.1-kw ERP, 58-ft. above ground, 2952-ft. above sea level, lat. 33° 00' 34", long. 116° 58' 11".
Transmitter: Woodson Mountain, 5.5-mi. W of Ramona.
Ownership: Laurie Mintz.

Palm Springs—K17EQ, Biltmore Broadcasting Corp. Technical Facilities: 1000-w TPO, 14.2-kw ERP, 59-ft. above ground, 1778-ft. above sea level, lat. 33° 48' 07", long. 116° 13' 27".
Transmitter: Indio Peak, 5.4-mi. N of Indio.

California—Low Power Television Stations

Began Operation: January 22, 2001.
Ownership: Biltmore Broadcasting Corp.

Palm Springs—KPSE-LP, Ch. 50, Mirage Media LLC. Phone: 909-483-3949.

Technical Facilities: 1000-w TPO, 5.2-kw ERP, 25-ft. above ground, 1604-ft. above sea level, lat. 33° 52' 03", long. 116° 25' 59".

Transmitter: Edom Hill.
Began Operation: July 1, 1999.
Ownership: Mirage Media LLC.

Palm Springs—KVES-LP (formerly K28ET), Ch. 28, Entravision Holdings LLC. Phone: 310-447-3870.

Technical Facilities: 1000-w TPO, 1.31-kw ERP, 25-ft. above ground, 1584-ft. above sea level, lat. 33° 52' 03", long. 116° 25' 59".

Holds CP for change to 0.24-kw ERP, 1590-ft. above sea level, lat. 33° 51' 56", long. 116° 25' 58". BMTTL-990713JB.

Transmitter: Edom Hill, Thousand Palms Riverside.

Began Operation: October 18, 1999.
Ownership: Entravision Communications Corp.

Personnel: Julio Lucero, General Manager; Jose Mora, Chief Technician; Mickey Sambor, Sales Manager

***Palm Springs**—KYAV-LP, Ch. 12, AsiaVision Inc.

Technical Facilities: 10-w TPO, 0.108-kw ERP, 30-ft. above ground, 1528-ft. above sea level, lat. 33° 51' 58", long. 116° 26' 03".

Transmitter: Edom Hill, 6-mi. NE of Palm Springs.

Ownership: Asiavision Inc.

■ **Palm Springs/Indio**—K21D0, Three Angels Broadcasting Network Inc. Phone: 618-627-4651. Fax: 618-627-4155. E-mail: office@3abn.org Web Site: http://www.3abn.org

Studio: 3391 Charley Good Rd., West Frankfort, IL 62896.

Technical Facilities: 80-w TPO, 9.2-kw ERP, 39-ft. above ground, 1634-ft. above sea level, lat. 33° 52' 12", long. 116° 25' 44".

Transmitter: Edom Hill, Palm Springs.
Ownership: Three Angels Broadcasting Network Inc.

Represented (legal): David Silverman.
Personnel: Moses Primo, Chief Engineer

■ **Palmdale**—KPAL-LP, Ch. 38, Four Pals Community Television Inc. Phones: 805-726-0382; 805-726-7971. Fax: 805-266-3800. E-mail: kpal38@aol.com Web Site: http://www.kpal.com

Studio: 839 W. Palmdale Blvd., Palmdale, CA 93551.

Technical Facilities: 100-w TPO, 4.47-kw ERP, 49-ft. above ground, 5233-ft. above sea level, lat. 34° 32' 50", long. 118° 12' 53".

Transmitter: Hauser Mountain, 6.2-mi. SSW of Palmdale.

Equipment: Emcee transmitter; Scala antenna. Satellite earth station: Comtech, 5-meter; M/A-Corn receivers.

Began Operation: July 1, 1990.
Ownership: Four Pals Community Television Inc.

Multichannel TV Sound: Stereo and separate audio program.

Advertising: Yes. Rates: \$5.00/30 Sec.
Represented (sales): Ray Horn.
Represented (engineering): Doug Moon.
Represented (legal): Irwin, Campbell & Tannenwald PC.

Personnel: Bob Allen, General Manager; Kurt Lauchart, Chief Engineer; Ray Horn, Sales Manager.

■ **Paso Robles**—K21EX, JB Broadcasting Inc.

Technical Facilities: 990-w TPO, 12-kw ERP, 102-ft. above ground, 981-ft. above sea level, lat. 35° 33' 30", long. 120° 43' 35".

Holds CP for change to 12.4-kw ERP, 85-ft. above ground, 1886-ft. above sea level, lat. 35° 38' 45", long. 120° 44' 16". Transmitter to Paso Peak, Paso Robles. BMTTL-960517KW.

Transmitter: Peterson Ranch & Bethel Rds. intersection.

Began Operation: May 7, 1999.
Ownership: JB Broadcasting Inc.

■ **Paso Robles**—KJCN-CA (formerly KJCN-LP), Ch. 36, Central Coast Good News Inc. Phone: 805-925-1140. Fax: 805-466-1794.

Technical Facilities: 1000-w TPO, 25-kw ERP, 55-ft. above ground, 2525-ft. above sea level, lat. 35° 21' 38", long. 120° 39' 21".

Equipment: ITT transmitter; Bogner antenna.
Began Operation: June 1, 1986.

Ownership: Central Coast Good News Inc.
Personnel: Clyde Hamon, Secretary.

■ **Placerville**—KTGN-LP, Ch. 62, Praise the Lord Studio Chapel. Phone: 530-626-5322. Fax: 530-626-5324.

Studio: 5300 Merchant Circle, Placerville, CA 95667.

Technical Facilities: 1000-w TPO, 11.7-kw ERP, 502-ft. above ground, 9411-ft. above sea level, lat. 38° 37' 49", long. 120° 51' 20".

Transmitter: Corner of Crystal Blvd. & Stope Dr., El Dorado.

Equipment: Emcee transmitter; Bogner antenna.

Satellite earth stations: Prodelin, 3-meter; Prodelin; Scientific-Atlanta receivers.

Began Operation: December 1, 1984.
Ownership: Praise The Lord Studio Chapel.
Advertising: Yes.

Personnel: John Hartman, General Manager; Mary Hartman, Sales; Terry Wood, Chief Engineer.

■ **Porterville**—K15CO, Trinity Broadcasting Network Inc. Phone: 714-832-2950. Fax: 714-730-0661.

Technical Facilities: 1000-w TPO, 9.12-kw ERP, 39-ft. above ground, 5741-ft. above sea level, lat. 36° 17' 07", long. 118° 50' 19".

Transmitter: Blue Ridge Lookout, 1.7-mi. E of Exeter.

Began Operation: August 10, 1981.
Ownership: Trinity Broadcasting Network Inc.
Note: Operating as a translator

■ **Porterville**—KKAK-LP, Ch. 20, The Kralowec Children's Family Trust.

Technical Facilities: 540-w TPO, 11.3-kw ERP, 49-ft. above ground, 3337-ft. above sea level, lat. 36° 09' 05", long. 118° 50' 00".

Holds CP for change to 1000-w TPO, 20.8-kw ERP, 56-ft. above ground, 1181-ft. above sea level, lat. 36° 06' 25", long. 119° 01' 45". Transmitter to 1-mi. NE of Porterville. BMTTL-960517UB.

Transmitter: Hatchet Peak, Springville.
Ownership: Kralowec Children's Family Trust.

■ **Red Bluff**—K46DQ, Gregg G. Hitchcock. E-mail: greggdqt@yahoo.com

Technical Facilities: 100-w TPO, 7.2-kw ERP, 100-ft. above ground, 756-ft. above sea level, lat. 40° 34' 45", long. 122° 25' 07".

Transmitter: 6.5 mi. NW of Redding on South Fork Mountain.

Satellite earth stations: Drake, 3-meter; Drake receivers.

Began Operation: November 6, 1996.
Ownership: Gregg G. Hitchcock.

Advertising: Yes. Rates: \$12.00/30 Sec.
Represented (sales): K-B Ltd.

Represented (engineering): Jim Koerner.
Represented (legal): Bob Truscott.

Personnel: Gregg G. Hitchcock, General Manager.

■ **Redding**—K34DF, Vibrant Living Broadcasting. Phone: 916-243-3434. Fax: 916-243-2811.

E-mail: channel34@sda.net Web Site: http://www.tagnet.org/channel34

Studio: 2828 Eureka Way, Redding, CA 96001.

Technical Facilities: 1000-w TPO, 37.6-kw ERP, 85-ft. above ground, 3281-ft. above sea level, lat. 40° 39' 14", long. 122° 31' 12".

Transmitter: South Fork Mountain, 12-mi. NW of Redding.

Satellite earth station: Kaultronics, 4-meter; DX Communications receivers.

Began Operation: November 1, 1991.
Ownership: Northern California Conference Association.

Personnel: Robert Wilson, Chief Engineer; Sam Meek, Production Supervisor; Dick Seltzer, Program Director & Director of Station Relations.

■ **Redding**—K47GR, Woodcock & Allen Communications. Phone: 530-244-1957.

Technical Facilities: 10-w TPO, 0.2-kw ERP, 57-ft. above ground, 773-ft. above sea level, lat. 40° 36' 37", long. 122° 22' 44".

Transmitter: 300 Lake Blvd.
Began Operation: April 9, 2001.

Ownership: Woodcock & Allen Communications.

■ **Redding**—K50GP (formerly K65DJ), Ch. 50, Trinity Broadcasting Network Inc. Phone: 714-832-2950. Fax: 714-730-0661.

Technical Facilities: 1000-w TPO, 25.7-kw ERP, 138-ft. above ground, 741-ft. above sea level, lat. 40° 36' 37", long. 122° 22' 44".

Holds CP for change to 45.7-kw ERP. BPTT-JG0601PR.

Transmitter: 310 Lake Blvd., Redding.

Equipment: Television Technology transmitter; Andrew antenna.

Satellite earth station: Scientific-Atlanta, 3.2-meter.

Began Operation: July 5, 1988.
Ownership: Trinity Broadcasting Network Inc.

Represented (engineering): Smith & Fisher
Represented (legal): Colby M. May

Personnel: Paul Crouch, General Manager; Ben Miller, Chief Engineer; Rod Henke, Sales Manager.

■ **Redding**—KGEC-LP, Ch. 26, Cooper Communications LLC. Phone: 800-949-8826. Fax: 559-277-9188. E-mail: mgmt@c26.net Web Site: http://www.c26.net

Studio: 310 Lake Blvd., Suite 26, Redding, CA 96003-2503.

Technical Facilities: 1000-w TPO, 37.8-kw ERP, 89-ft. above ground, 3304-ft. above sea level, lat. 40° 39' 06", long. 122° 31' 32".

Transmitter: South Fork Mountain, 8-mi. NW of Redding.

Equipment: ITS transmitter, Bogner antenna.
Began Operation: October 1, 1997.

Ownership: Cooper Communications LLC.
Advertising: Yes. Rates: \$10.00/30 Sec.

Personnel: George Cooper, General Manager; Bryant Smith, Chief Engineer

■ **Redding**—KRJV-LP, Ch. 21, Sainte Partners II LP. Phone: 209-523-0777. Fax: 209-523-0839. E-mail: saint@thevision.net

Studio: 300 Main St., Chico, CA 95928.

Technical Facilities: 2000-w TPO, 60-kw ERP, 91-ft. above ground, 3251-ft. above sea level, lat. 40° 39' 16", long. 122° 31' 13".

Holds CP for change to 1000-w TPO, 63.5-kw ERP, lat. 40° 39' 10", long. 122° 31' 30". Transmitter to South Fort Mountain, 7.5-mi. NW of Redding. BPTTL-960426JI.

Transmitter: Richardson Ranch Rd., 0.6-mi. N of intersection with Placer Rd.

Began Operation: October 21, 1993.
Ownership: Sainte Partners II LP

Represented (legal): Fletcher, Heald & Hildreth PLC.

Personnel: John Stall, General Manager; Alan Tompkins, Chief Engineer

■ **Redlands**—K66ED, First Assembly of God. Phone: 909-793-7800. Fax: 909-793-8821.

Technical Facilities: 100-w TPO, 0.593-kw ERP, 39-ft. above ground, 1640-ft. above sea level, lat. 34° 02' 40", long. 117° 09' 28".

Transmitter: 1445 Ford St., Redlands.
Ownership: First Assembly of God.

Multichannel TV Sound: Separate audio program.

Personnel: Gordon Young, General Manager; Mike Orr, Chief Engineer & Sales Manager

■ **Reedley**—KCWB-LP, Ch. 13, Gary M. Cocola Family Trust, Gary M. Cocola, Trustee. Phone: 559-435-7000. Fax: 559-435-3201. E-mail: info@cocolatv.com Web site: http://www.cocolatv.com

Technical Facilities: 10-w TPO, 0.36-kw ERP, 174-ft. above ground, 538-ft. above sea level, lat. 36° 36' 20", long. 119° 23' 01".

Transmitter: Bear Mountain communications site.

Began Operation: August 10, 1999.
Ownership: Gary M. Cocola Family Trust.

Advertising: Yes. Rates: \$5.00/30 Sec.
Represented (sales): Jack Cook.

Represented (engineering): du Treil, Lundin & Rackley Inc.

Represented (legal): Dow, Lohnes & Albertson PLLC.

Personnel: Todd Lopes, General Manager; Steve Le Bel, Chief Engineer; Jack Cook, Sales Manager.

■ **Riverside**—KBML-LP, Ch. 25, Louis Martinez.

Technical Facilities: 2000-w TPO, 1.55-kw ERP, 28-ft. above ground, 3099-ft. above sea level, lat. 33° 57' 44", long. 117° 16' 48".

Transmitter: 5249-f. E. of State Rte. 360 on County Rd. 629.

Ownership: Louis Martinez.

■ **Sacramento**—K23ES, Polar Broadcasting Inc. Phone: 916-487-3932. Fax: 916-972-9969.

Technical Facilities: 2000-w TPO, 12.2-kw ERP, 284-ft. above ground, 309-ft. above sea level, lat. 38° 33' 59", long. 121° 28' 46".

Transmitter: 1811 2nd St.

Began Operation: June 27, 1992.
 Ownership: Polar Broadcasting Inc.
 Advertising: Yes.
 Personnel: Christianne Trumbly, General Manager; Art Sanchez, Chief Engineer; Juan Meono, Sales Manager

■ **Sacramento**—K27EU, Abundant Life Broadcasting Inc. Phone: 916-434-3880; 916-665-2187. Fax: 916-663-1483.
 Technical Facilities: 2000-w TPO, 62-kw ERP, 308-ft. above ground, 442-ft. above sea level, lat. 38° 49' 58", long. 121° 19' 03".
 Transmitter: KFIA(AM) tower, near Rocklin.
 Began Operation: March 13, 1996.
 Ownership: Abundant Life Broadcasting Inc.
 Represented (legal): Joseph E. Sarazen.
 Personnel: Sam Wallington, Chief Engineer

■ **Sacramento**—K47DQ, Telemundo of Northern California License Corp. Phone: 408-435-8848; 212-492-5659. Fax: 408-433-5921.

Studio: 2349 Bering Dr., San Jose, CA 95131.
 Technical Facilities: 1000-w TPO, 5-kw ERP, lat. 38° 34' 44", long. 121° 29' 23".
 Began Operation: February 1, 1992.
 Ownership: Telemundo Holdings Inc.
 Represented (sales): Telemundo Network Sales.

■ **Sacramento**—K61DW, Dr. W. R. Portee.
 Technical Facilities: 62-w TPO, 0.465-kw ERP, 220-ft. above ground, 246-ft. above sea level, lat. 38° 38' 54", long. 121° 28' 40".
 Holds CP for change to 13.7-kw ERP, 275-ft. above sea level, lat. 38° 34' 50", long. 121° 29' 33". Transmitter to 926 Jay Bldg. BPTTL-930402A5.
 Transmitter: 0.5-mi. N of intersection of U.S. 880 & E. Levee Rd., Sacramento.
 Ownership: W. R. Portee.

■ **Sacramento**—K69FB, Trinity Broadcasting Network Inc. Phone: 714-832-2950. Fax: 714-730-0661.
 Technical Facilities: 1000-w TPO, 14.2-kw ERP, 400-ft. above ground, 423-ft. above sea level, lat. 38° 38' 54", long. 121° 28' 40".
 Transmitter: 0.6-mi. NNW of I-880 at WP RR crossing.
 Equipment: Television Technology transmitter; Bogner antenna.
 Satellite earth station: Scientific-Atlanta, 3.2-meter.
 Ownership: Trinity Broadcasting Network Inc.
 Represented (engineering): Smith & Fisher
 Represented (legal): Colby M. May
 Personnel: Paul Crouch, General Manager; Ben Miller, Chief Engineer; Rod Henke, Sales Manager.

■ **Sacramento**—KBTV-LP, Ch. 8, Incisor Communications LLC. Phone: 361-883-1763.
 Technical Facilities: 369-w TPO, 3-kw ERP, 316-ft. above ground, 470-ft. above sea level, lat. 38° 33' 59", long. 121° 28' 47".
 Transmitter: 1811 22nd St.
 Equipment: 3 DBM transmitter, Antenna Concepts antenna.
 Satellite earth stations: Paraclipse, 4-meter; Winegard, 3-meter. Chapparral; Monterey receivers.
 Began Operation: December 1, 1994.
 Ownership: Incisor Communications LLC.
 Advertising: Yes.
 Personnel: Bob Suffel, General Manager

■ **Sacramento**—KCSO-LP, Ch. 34, Sainte 51 LP. Phone: 209-523-0777. Fax: 209-523-0839.

Studio: 142 N. 9th St., Suite 8, Modesto, CA 95350.
 Technical Facilities: 30-w TPO, 150-kw ERP, 3133-ft. above sea level, lat. 38° 07' 10", long. 120° 43' 27".
 Transmitter: Bear Mountain, approx 5-mi. SW of San Andreas (Calaveras).
 Began Operation: October 25, 1995.
 Ownership: Sainte Partners II LP
 Represented (legal): Fletcher, Heald & Hildreth PLC.
 Personnel: Robert T. Castro, General Manager; Paul Johnson, Chief Engineer

■ **Sacramento**—KMUM-LP, Ch. 15, Caballero Television Texas LLC. Phone: 305-856-4365.
 Technical Facilities: 1000-w TPO, 18-kw ERP, 427-ft. above ground, 459-ft. above sea level, 38° 42' 26", long. 121° 28' 33".
 Transmitter: KGBY(FM) tower, Rio Linda.
 Began Operation: February 5, 1999.
 Ownership: Caballero Television LLC.

■ **Sacramento**—KQMM-LP, Ch. 14, Caballero Television Texas LLC. Phone: 972-503-6800. Fax: 972-503-6801.

Technical Facilities: 1000-w TPO, 21.6-kw ERP, 125-ft. above ground, 2231-ft. above sea level, lat. 38° 38' 53", long. 121° 05' 51".
 Transmitter: near Rancho Cordova & Mather AFB.
 Ownership: Caballero Television LLC.
 Represented (sales): Caballero Television Sales.

Personnel: Steven E. Humphries, Chief Operating Officer; James E. Foss, Chief Engineer; Del Beveridge, Sales Manager; Sylvester Rameriz, Production Director; Zilpa Barbosa, Traffic Director; Aldofo Reyna Sr., Creative Director.

■ **Sacramento**—KSAO-LP, Ch. 49, Gary M. Cocola Family Trust, Gary M. Cocola, Trustee. Phone: 559-435-7000. Fax: 559-435-3201. E-mail: info@cocolatv.com Web site: http://www.cocolatv.com
 Technical Facilities: 2000-w TPO, 32.9-kw ERP, 345-ft. above ground, 450-ft. above sea level, lat. 38° 40' 22", long. 121° 19' 52".
 Equipment: Superior transmitter; Scala antenna.
 Began Operation: August 17, 1999.
 Ownership: Gary M. Cocola Family Trust.
 Represented (engineering): du Treil, Lundin & Rackley Inc.
 Represented (legal): Dow, Lohnes & Albertson PLLC.
 Personnel: Todd Lopes, General Manager; Steve Le Bel, Chief Engineer

■ **Sacramento**—KSTV-LP, Ch. 53, Gary M. Cocola Family Trust, Gary M. Cocola, Trustee. Phone: 559-435-7000. Fax: 559-435-3201. E-mail: info@cocolatv.com Web site: http://www.cocolatv.com
 Technical Facilities: 1840-w TPO, 14.1-kw ERP, 213-ft. above ground, 903-ft. above sea level, lat. 38° 38' 53", long. 121° 05' 51".
 Transmitter: 14600 Clarksville Rd., Folsom.
 Began Operation: January 1, 1998.
 Ownership: Gary M. Cocola Family Trust.
 Represented (engineering): du Treil, Lundin & Rackley Inc.
 Represented (legal): Dow, Lohnes & Albertson PLLC.
 Personnel: Todd Lopes, General Manager; Steve Le Bel, Chief Engineer

■ **Salinas**—K21EV, Living Faith Broadcasting. Phone: 831-722-6892. Fax: 831-768-7846. E-mail: drttop@sj.2net.com Web site: http://www.tagnet.org/lfb
 Technical Facilities: 1000-w TPO, 16.1-kw ERP, 131-ft. above ground, 3527-ft. above sea level, lat. 36° 32' 06", long. 121° 37' 09".
 Transmitter: Mount Toro.
 Equipment: ITS transmitter; Andrew antenna.
 Satellite earth station: General Instrument, 3.5-meter.
 Began Operation: January 31, 1997.
 Ownership: Living Faith Broadcasting.
 Personnel: Dwayne Toppenberg, Manager; William Cline, Chief Engineer

■ **Salinas**—KMMD-LP, Ch. 3, Caballero Television Texas LLC. Phone: 972-503-6800. Fax: 972-503-6801.

Technical Facilities: 10-w TPO, 0.46-kw ERP, 200-ft. above ground, 492-ft. above sea level, lat. 36° 33' 48", long. 121° 26' 08".
 Transmitter: KKMC(AM) tower, Gonzales.
 Ownership: Caballero Television LLC.
 Represented (sales): Caballero Television Sales.

Personnel: Steven E. Humphries, Chief Operating Officer; James E. Foss, Chief Engineer; Del Beveridge, Sales Manager; Sylvester Rameriz, Production Director; Zilpa Barbosa, Traffic Director; Aldofo Reyna Sr., Creative Director.

■ **Salinas-Monterey-Santa Cruz**—K33DJ, Polar Broadcasting Inc. Phone: 408-929-2800. Fax: 408-929-0288.

Technical Facilities: 1000-w TPO, 29.1-kw ERP, lat. 37° 02' 25", long. 121° 45' 28".
 Transmitter: Summit Rd., NW of intersection of Hwy. 152 & Summit Rd., San Martin.
 Ownership: Polar Broadcasting Inc.
 Advertising: Yes.
 Personnel: Warren Trumbly, General Manager; Art Sanchez, Chief Engineer; Juan Meono, Sales Manager.

■ **San Ardo/Bradley**—K13ND, Monterey County Superintendent of Schools. Phone: 408-755-0383. Fax: 408-753-7888.

Studio: 901 Blanco Circle, Salinas, CA 93912.
 Technical Facilities: 10-w TPO, 0.8952-kw ERP, 35-ft. above ground, 2820-ft. above sea level, lat. 35° 57' 30", long. 121° 00' 01".
 Transmitter: Williams Hill, approx 7-mi. SW of San Ardo.
 Began Operation: June 16, 1983.
 Ownership: Monterey County Superintendent of Schools.
 Note: Operating as a translator

■ **San Diego**—K31FC, Community Service Television Co.

Technical Facilities: 100-w TPO, 1.5-kw ERP, 295-ft. above ground, 361-ft. above sea level, lat. 32° 43' 06", long. 117° 09' 31".
 Transmitter: Union Bank Bldg.
 Ownership: Community Service TV Co.

■ **San Diego**—K63EN, Civic Light Inc. Phone: 619-299-6363. Fax: 619-298-5377.

Studio: 1515 9th Ave., San Diego, CA 92101.
 Technical Facilities: 100-w TPO, 0.8145-kw ERP, 128-ft. above ground, 427-ft. above sea level, lat. 32° 43' 44", long. 117° 09' 33".
 Transmitter: 2850 6th Ave.
 Ownership: Civic Light Inc.

Advertising: Yes. Rates: \$50.00/30 Sec.; \$150.00/Min.

Personnel: John Wilkie, General Manager

■ **San Diego**—KBOP-LP (formerly K25DU), Ch. 25, Commercial Broadcasting Corp.

Technical Facilities: 1000-w TPO, 19.47-kw ERP, 134-ft. above ground, 394-ft. above sea level, lat. 32° 43' 51", long. 117° 09' 32".
 Transmitter: Balboa Park at 6th Ave.
 Began Operation: June 29, 1999.
 Ownership: Commercial Broadcasting Corp.

■ **San Diego**—KSDX-LP (formerly K29DX), Ch. 29, KRCA License Corp. Phone: 818-568-5722. Fax: 818-972-2694.

Technical Facilities: 500-w TPO, 10-kw ERP, 50-ft. above ground, 2558-ft. above sea level, lat. 32° 41' 52", long. 116° 56' 02".
 Transmitter: Mount San Miguel.
 Ownership: Liberman Broadcasting Inc.
 Advertising: Yes.
 Represented (legal): O'Melveny & Myers LLP
 Personnel: Winter Horton, General Manager; Ozzie Mendoza, Sales Manager; George Murray, Chief Engineer.

■ **San Diego**—KSZR-LP (formerly K17DI), Ch. 17, Viejas Band of Kumeyaay Indians.

Technical Facilities: 473-w TPO, 1.9-kw ERP, 581-ft. above sea level, lat. 32° 54' 08", long. 117° 11' 00".
 Holds CP for change to 2000-w TPO, 11.9-kw ERP, 420-ft. above ground, 430-ft. above sea level, lat. 32° 41' 40", long. 117° 07' 17". Transmitter to approx. 0.1-mi. N of Wabash Blvd. & San Diego Freeway. BNPPTL-960517K3.
 Transmitter: 9545 Waples St.
 Began Operation: January 26, 1998.
 Ownership: Viejas Board of Kumeyaay Indians.

■ **San Diego**—KSZZ-LP, Ch. 19, Entravision Holdings LLC. Phone: 310-447-3870; 858-576-1919.

Studio: 5770 Ruppin Rd., San Diego, CA 92123.
 Technical Facilities: 1000-w TPO, 31.3-kw ERP, 289-ft. above ground, 6089-ft. above sea level, lat. 33° 18' 32", long. 116° 50' 38".
 Transmitter: Mount Palomar.
 Equipment: ITS transmitter; Andrew antenna.
 Satellite earth stations: Miralite, 3.2-meter; Scientific-Atlanta, 4.5-meter
 Began Operation: January 18, 1996.
 Ownership: Entravision Communications Corp.
 Multichannel TV Sound: Stereo only
 Advertising: Yes. Rates: \$850/30 Sec.
 Represented (sales): Univision.
 Represented (engineering): Denny & Associates PC.
 Represented (legal): Thompson, Hine & Flory.
 Personnel: Philip Wilkinson, General Manager; Mike Flynn, Local Sales Manager; Hector Molina, Station Manager; Manuel Rojo, Chief Engineer.

■ **San Diego**—KTCD-LP, Ch. 46, Channel Fifty Seven Inc.

Technical Facilities: 2600-w TPO, 0.012-kw ERP, 59-ft. above ground, 2890-ft. above sea level, lat. 33° 00' 31", long. 116° 58' 16".
 Transmitter: Mount Woodson.
 Ownership: Channel Fifty Seven Inc.

California—Low Power Television Stations

San Fernando Valley—KSFV-LP, Ch. 26, Venture Technologies Group LLC. Phone: 323-965-5400.

Technical Facilities: 1000-w TPO, 9.33-kw ERP, 25-ft. above ground, 5512-ft. above sea level, lat. 34° 12' 48", long. 118° 03' 41".

Transmitter: Lodestar site, Mount Harvard, San Gabriel Mountains.

Began Operation: September 30, 1996.

Ownership: Venture Technologies Group LLC.

Advertising: Yes.

Note: Operating as a translator

■ **San Francisco-Oakland-San Jose**—KBIT-LP, Ch. 28, Polar Broadcasting Inc. Phone: 408-929-2800. Fax: 408-929-0288. Studio: 1640 Alum Rock Ave., San Jose, CA 95116.

Technical Facilities: 4000-w TPO, 19-kw ERP, 303-ft. above ground, 2742-ft. above sea level, lat. 37° 29' 17", long. 121° 51' 59".

Transmitter: KICU-TV transmitter, East Bay Regional Park, Weller Rd.

Equipment: ITS transmitter, Antenna Concepts antenna.

Ownership: Polar Broadcasting Inc.

Advertising: Yes. Rates: \$750.00/30 Sec.

Represented (legal): Abacus Communications.

Personnel: Warren Trumbly, General Manager; Art Sanchez, Chief Engineer; Juan Meono, Sales Manager

■ **San Luis Obispo**—KKFX-CA (formerly K24E), Ch. 24, Ackerly Media Group Inc. Phone: 707-526-7429. Fax: 707-526-7429.

Technical Facilities: 1-w TPO, 2.03-kw ERP, 72-ft. above ground, 2549-ft. above sea level, lat. 35° 21' 38", long. 120° 39' 21".

Transmitter: Questa Peak antenna farm, 5-mi. N of San Luis Obispo.

Began Operation: October 21, 1998.

Ownership: The Ackerly Group.

Personnel: Tim Perry, General Manager

■ **San Luis Obispo**—K28FK, James L. Primm.

Technical Facilities: 850-w TPO, 13.5-kw ERP, 243-ft. above ground, 2716-ft. above sea level, lat. 39° 21' 38", long. 120° 39' 21".

Transmitter: Cuesta Peak, approx. 1-mi. W of U.S. 101.

Began Operation: October 21, 1998.

Ownership: James L. Primm.

San Luis Obispo—K47GD, Telemundo of Northern California License Corp. Phones: 408-435-8848; 212-492-5659. Fax: 409-433-5921.

Technical Facilities: 893-w TPO, 25-kw ERP, 72-ft. above ground, 2516-ft. above sea level, lat. 35° 21' 38", long. 120° 39' 17".

Requests CP for change to 33.5-kw ERP. BMP TTL-JG0601UY.

Transmitter: 5.5-mi. N of San Luis Obispo.

Began Operation: August 12, 1999.

Ownership: Telemundo Holdings Inc.

San Luis Obispo—KCCE-LP, Ch. 20, Anet Communications.

Studio: 1026 Chorro St., San Luis Obispo, CA 93401.

Technical Facilities: 1000-w TPO, 47.9-kw ERP, 30-ft. above ground, 2539-ft. above sea level, lat. 35° 21' 40", long. 120° 39' 21".

Transmitter: Cuesta electronics site.

Equipment: Television Technology transmitter, Scala antenna.

Satellite earth station: Winegard, 3.2-meter. Microdyne receivers.

Began Operation: October 15, 1994.

Ownership: Anet Communications Inc.

Personnel: Harvey Caplan, General Manager

San Luis Obispo—KFUL-LP (formerly K44FD), Ch. 44, Costa de Oro Television Inc. Phone: 818-757-7583. Fax: 818-757-7533. E-mail: kjlinfo@kjl.com Web site: <http://www.kjl.com>

Technical Facilities: 1000-w TPO, 18.9-kw ERP, 98-ft. above ground, 2573-ft. above sea level, lat. 35° 21' 38", long. 120° 39' 21".

Transmitter: Questa Park Antenna Farm, 5-mi. N of San Luis Obispo.

Began Operation: September 1, 1992.

Ownership: Costa de Oro Television Inc.

Advertising: Yes.

Personnel: Francis Wilkinson, General Manager; Ken Brown, Chief Engineer

Note: Operating as a translator

Santa Barbara (formerly Lompoc) —K08MP, Melissa Hamett.

Technical Facilities: 161-w TPO, 0.75-kw ERP, 820-ft. above ground, 2192-ft. above sea level, lat. 34° 27' 57", long. 119° 40' 41".

Transmitter: Gibraltar Peak, 3.1-mi. NNE of Santa Barbara.

Began Operation: February 9, 2001.

Ownership: Melissa Hamett.

Santa Barbara—K15DB, Trinity Broadcasting Network Inc. Phone: 714-832-2950. Fax: 714-730-0661.

Technical Facilities: 713-w TPO, 3.25-kw ERP, 13-ft. above ground, 2172-ft. above sea level, lat. 34° 27' 57", long. 119° 40' 37".

Transmitter: Gibraltar Peak, near Santa Barbara.

Equipment: ITS transmitter, Scala antenna.

Ownership: Trinity Broadcasting Network Inc.

Santa Barbara—K46GC, Penny Drucker.

Technical Facilities: 15.3-kw ERP, 20-ft. above ground, 2170-ft. above sea level, lat. 34° 27' 57", long. 119° 40' 38".

Began Operation: April 12, 2001.

Ownership: Penny Drucker.

Santa Barbara—K49EK, Coastline Communications Inc.

Technical Facilities: 1000-w TPO, 5.62-kw ERP, 66-ft. above ground, 2170-ft. above sea level, lat. 34° 27' 57", long. 119° 40' 38".

Transmitter: 3035 Gibraltar Rd.

Began Operation: May 7, 1999.

Ownership: Coastline Communications Inc.

Santa Barbara—KBAB-LP (formerly K38DK), Ch. 38, Biltmore Broadcasting Corp.

Technical Facilities: 1000-w TPO, 1.03-kw ERP, 36-ft. above ground, 4055-ft. above sea level, lat. 34° 31' 32", long. 119° 57' 23".

Transmitter: Broadcast Peak.

Ownership: Biltmore Broadcasting Corp.

Santa Barbara—KSBT-LP, Ch. 32, Arnold N. Applebaum.

Technical Facilities: 1000-w TPO, 24.8-kw ERP, 94-ft. above ground, 2464-ft. above sea level, lat. 34° 28' 12", long. 119° 40' 30".

Holds CP for change to 1900-w TPO, 4.58-kw ERP, 11-ft. above ground, 2169-ft. above sea level, lat. 34° 27' 57", long. 119° 40' 38". Transmitter to Gregory Rd., approx.

1.5-mi. N of Santa Barbara. BMP TTL-990706JA.

Transmitter: Gibraltar Rd., Los Padres National Forest.

Ownership: Arnold N. Applebaum.

Santa Barbara (formerly San Bernardino) —KSGA-LP (formerly K59FV), Ch. 59, Costa de Oro Television Inc. Phone: 818-757-7583. Fax: 818-757-7533. E-mail: kjlinfo@kjl.com. Web site: <http://www.kjl.com>

Technical Facilities: 0.01-w TPO, 0.012-kw ERP, 16-ft. above ground, 9229-ft. above sea level, lat. 34° 03' 46", long. 116° 53' 34".

Holds CP for change to 64.4-kw ERP, 2477-ft. above sea level, lat. 34° 01' 20", long. 117° 17' 46". BMP TTL960516LY.

Transmitter: Little San Gorgino Park, S of Big Bear Lake.

Began Operation: October 18, 1999.

Ownership: Costa de Oro Television Inc.

Personnel: Francis Wilkinson, General Manager; Ken Brown, Chief Engineer

Santa Barbara—KTSB-LP, Ch. 43, JB Broadcasting Inc.

Technical Facilities: 910-w TPO, 10-kw ERP, 43-ft. above ground, 2192-ft. above sea level, lat. 34° 27' 57", long. 119° 40' 41".

Transmitter: Gibraltar Peak, 3.1-mi. NNE of Santa Barbara.

Ownership: JB Broadcasting Inc.

■ **Santa Barbara**—KVMM-LP, Ch. 41, Caballero Television Texas LLC. Phone: 972-503-6800. Fax: 972-503-6801.

Technical Facilities: 1000-w TPO, 124.7 ERP, 289-ft. above sea level, lat. 34° 38' 47", long. 119° 30' 36".

Holds CP for change to 29.9-kw ERP, 761-ft. above ground, 3087-ft. above sea level, lat. 34° 30' 10", long. 119° 50' 56". Transmitter to 6450 W. Camino Cielo Rd. BPTTL-980601TN.

Transmitter: 102 S. C St.

Ownership: Caballero Television LLC.

Advertising: Rates: On request.

Represented (sales): Caballero Television Sales.

Personnel: Steven E. Humphries, Chief Operating Officer; James E. Foss, Chief Engineer; Del Beveridge, Sales Manager; Sylvester Rameriz, Production Director; Zilpa Barbosa, Traffic Director; Aldo Reyna Jr., Creative Director.

Santa Clara-San Jose—K22DD, Linda K. Trumbly. Phones: 916-487-3932; 408-929-2800. Fax: 408-929-0288.

Technical Facilities: 800-w TPO, 7.5-kw ERP, 167-ft. above ground, 1099-ft. above sea level, lat. 37° 19' 23", long. 121° 45' 15".

Transmitter: Aborn Rd., San Jose.

Equipment: Television Technology transmitter; Antenna Concepts antenna.

Began Operation: July 1, 1990.

Ownership: Linda K. Trumbly.

Represented (sales): Juan Meono.

Represented (legal): Abacus Communications.

Personnel: Juan Meono, Sales Manager; Art Sanchez, Operations Manager

■ **Santa Maria**—K07TA, R & C Enterprises. Phone: 805-928-7700. Fax: 805-928-8606. Studio: 1138 W. Church St., Santa Maria, CA 93458.

Technical Facilities: 10-w TPO, 0.13-kw ERP, lat. 34° 50' 06", long. 120° 22' 56".

Transmitter: Solomon Mountain.

Ownership: Raul & Consuelo Palazuelos.

Advertising: Yes.

Represented (sales): Telemundo.

Personnel: Sandy Keefer, General Manager; Roy Keefer, Chief Engineer

Santa Maria—K09VB, Leo Kesselman.

Technical Facilities: 10-w TPO, 1-kw ERP. lat. 34° 58' 48", long. 120° 27' 12".

Ownership: Leo Kesselman.

Note: Operating as a translator

Santa Maria—K27EI, Telemundo of Northern California License Corp. Phone: 212-492-5500.

Technical Facilities: 361-w TPO, 5-kw ERP, 3323-ft. above sea level, lat. 34° 54' 37", long. 120° 11' 08".

Transmitter: Tepusquet Peak, SE of Santa Maria.

Began Operation: November 4, 1993.

Ownership: Telemundo Holdings Inc.

■ **Santa Maria**—K30FD, Joan E. Primm. Phone: 714-974-5813.

Technical Facilities: 1000-w TPO, 28.4-kw ERP, 36-ft. above ground, 1637-ft. above sea level, lat. 34° 53' 54", long. 120° 35' 28".

Transmitter: 5-mi. S of Guadalupe.

Began Operation: August 21, 1998.

Ownership: Joan E. Primm.

Santa Maria—K35ER, Joan E. Primm. Phone: 714-974-5813.

Technical Facilities: 1000-w TPO, 20.8-kw ERP, 39-ft. above ground, 1640-ft. above sea level, lat. 34° 53' 54", long. 120° 35' 28".

Transmitter: 5-mi. S of Guadalupe.

Began Operation: October 21, 1998.

Ownership: Joan E. Primm.

Santa Maria—KLFA-LP (formerly K25FV), Ch. 25, Costa de Oro Television Inc. Phone: 818-757-7583. Fax: 818-757-7533.

Technical Facilities: 1000-w TPO, 16.2-kw ERP, 40-ft. above ground, 1384-ft. above sea level, lat. 34° 50' 06", long. 120° 22' 56".

Transmitter: Mount Solomon, 0.5-mi. SSE of Santa Maria.

Ownership: Costa de Oro Television Inc.

Personnel: Francis Wilkinson, General Manager; Ken Brown, Chief Engineer

Santa Maria—KQMM-LP, Ch. 14, Caballero Television Texas LLC. Phone: 972-503-6800. Fax: 972-503-6801.

Technical Facilities: 1000-w TPO, 45.5-kw ERP, 36-ft. above ground, 3284-ft. above sea level, lat. 34° 54' 36", long. 120° 11' 10".

Transmitter: Tepusquet Peak, 1.2-mi. W of Alejandro Campsite, Santa Maria.

Ownership: Caballero Television LLC.

Represented (sales): Caballero Television Sales.

Personnel: Steven E. Humphries, Chief Operating Officer; James E. Foss, Chief Engineer; Del Beveridge, Sales Manager; Sylvester Rameriz, Production Director; Zilpa Barbosa, Traffic Director; Aldo Reyna Jr., Creative Director

Santa Maria—KWSM-LP, Ch. 62, Gary M. Cocola Family Trust, Gary M. Cocola, Trustee. Phone: 559-435-7000. Fax: 559-435-3201. E-mail: info@cocolatv.com. Web site: <http://www.cocolatv.com>.

Technical Facilities: 1000-w TPO, 41-kw ERP, 39-ft. above ground, 1640-ft. above sea level, lat. 34° 53' 54", long. 120° 35' 28".
 Transmitter: 5-mi. S of Guadalupe.
 Began Operation: September 29, 2000.
 Ownership: Gary M. Cocola Family Trust.
 Advertising: No.
 Represented (engineering): du Treil, Lundin & Rackley Inc.
 Represented (legal): Dow, Lohnes & Albertson PLLC.
 Personnel: Todd Lopes, General Manager; Steve LeBel, Chief Engineer

Santa Rosa & Petaluma—KDTV-LP, Ch. 28, KDTV License Partnership GP Phone: 415-538-8000. Fax: 415-538-8053.
 Studio: 20 Terrace Ave., Kentfield, CA 94904.
 Technical Facilities: 900-w TPO, 0.64-kw ERP, 59-ft. above ground, 3999-ft. above sea level, lat. 38° 39' 23", long. 122° 36' 54".
 Transmitter: 5.6-mi. NW of Calistoga & 1-mi. N of Red Hill in Mayacamas Mountains.
 Ownership: Univision Communications Inc.
 Multichannel TV Sound: Stereo and separate audio program.
 Represented (legal): Paul Spiegel.
 Personnel: Marcela Medina, General Manager; Mike Roberts, Chief Engineer; Ernie Rizzuti, Sales Manager.

Simi Valley—KSMV-LP (formerly K44DT), Ch. 44, Costa de Oro TV Inc. Phone: 805-650-8875. Fax: 805-850-8875.
 Technical Facilities: 50-w TPO, 10.7-kw ERP, 50-ft. above ground, 3580-ft. above sea level, lat. 34° 19' 49", long. 119° 01' 24".
 Holds CP for change to 2000-w TPO, 10.6-kw ERP. BPTT-990121JD.
 Transmitter: South Mountain.
 Ownership: Costa de Oro Television Inc.
 Advertising: Yes.
 Note: Licensed as a translator

South Yreka—K47DV, California Oregon Broadcasting Inc.
 Technical Facilities: 1000-w TPO, 9.89-kw ERP, 3274-ft. above sea level, lat. 41° 43' 31", long. 122° 37' 32".
 Transmitter: Butcher Hill communications site.
 Began Operation: March 15, 1996.
 Ownership: California-Oregon Broadcasting Inc.
 Note: Operating as a translator

Stockton—KMMW-LP, Ch. 23, Caballero Television Texas LLC. Phone: 305-856-4365.
 Technical Facilities: 2000-w TPO, 24.4-kw ERP, 248-ft. above ground, 2979-ft. above sea level, lat. 38° 07' 10", long. 120° 43' 27".
 Transmitter: Sutter Office Center
 Ownership: Caballero Television LLC.

Taft & Maricopa—K50CL, Kern Educational Communications. Phone: 805-636-4755. Fax: 805-636-4656.
 Technical Facilities: 100-w TPO, 1.05-kw ERP, 59-ft. above ground, 1660-ft. above sea level, lat. 35° 07' 04", long. 119° 27' 33".
 Transmitter: Pelato Peak.
 Equipment: TTC transmitter; Scala antenna.
 Ownership: Kern Educational Telecommunication Consortium.
 Multichannel TV Sound: Stereo and separate audio program.
 Represented (engineering): Hammett & Edison Inc.
 Represented (legal): Dow, Lohnes & Albertson PLLC.

Personnel: Larry Ciecalone, General Manager; Ken Richter, Chief Engineer

***Templeton**—K100I, JB Broadcasting Inc.
 Technical Facilities: 10-w TPO, 0.157-kw ERP, 102-ft. above ground, 981-ft. above sea level, lat. 35° 33' 30", long. 120° 43' 35".
 Transmitter: Near Peterson & Bethel Rds. intersection.
 Ownership: JB Broadcasting Inc.

Templeton—K19EF, JB Broadcasting Inc.
 Technical Facilities: 1000-w TPO, 12.4-kw ERP, 85-ft. above ground, 1886-ft. above sea level, lat. 35° 38' 45", long. 120° 44' 16".
 Transmitter: Paso Peak.
 Began Operation: July 1, 1999.
 Ownership: JB Broadcasting Inc.

***Templeton**—K23ED, JB Broadcasting Inc.
 Technical Facilities: 1000-w TPO, 12-kw ERP, 102-ft. above ground, 981-ft. above sea level, lat. 35° 33' 30", long. 120° 43' 35".
 Transmitter: Near intersection of Peterson Ranch & Bethel Rds.
 Ownership: JB Broadcasting Inc.

Tulare—K40DQ, Pappas Telecasting Inc.
 Phone: 209-255-2600. Fax: 209-255-0275.
 Studio: 5111 McKinley Ave., Fresno, CA 93727.
 Technical Facilities: 1000-w TPO, 1.17-kw ERP, 5770-ft. above sea level, lat. 36° 17' 12", long. 118° 50' 20".
 Holds CP for change to 2000-w TPO, 3.7-kw ERP, 66-ft. above ground, 5735-ft. above sea level. BPTTL-960517B8.
 Transmitter: Blue Ridge, near Tulare.
 Ownership: Pappas Telecasting Companies.
 Note: Operating as a translator

Twentynine Palms—K38EE, Trinity Broadcasting Network Inc.
 Technical Facilities: 1.2-kw ERP, 16-ft. above ground, 4121-ft. above sea level, lat. 34° 04' 32", long. 115° 57' 18".
 Transmitter: 5.7-mi. SW of Base Line St. & Utah Trail, near Twentynine Palms.
 Ownership: Trinity Broadcasting Network Inc.

Twentynine Palms—K63CG, County Service Area 70 TV5. Phone: 760-367-1833. Fax: 760-367-4732.
 Technical Facilities: 100-w TPO, 3.1-kw ERP, 31-ft. above ground, 4281-ft. above sea level, lat. 34° 04' 32", long. 115° 57' 18".
 Transmitter: Pinto Mountain, Twentynine Palms.
 Equipment: Television Technology transmitter; Scala antenna.
 Satellite earth station: Scientific-Atlanta, 3-meter; Microwave Assoc. receivers.
 Began Operation: March 18, 1983.
 Ownership: County Service Area 70 TV5.
 Multichannel TV Sound: Stereo only
 Advertising: Planned.
 Personnel: Jim Parker, General Manager; Sharon O'Neill, Sales Manager

Ukiah—K47AL, Television Improvement Assn.
 Phone: 707-462-5733.
 Technical Facilities: 100-w TPO, 2.5-kw ERP, 30-ft. above ground, 3159-ft. above sea level, lat. 39° 07' 03", long. 123° 05' 35".
 Transmitter: Cow Mountain, 6.5-mi. SE of Ukiah.
 Equipment: Television Technology transmitter; Scala antenna.
 Began Operation: July 4, 1982.
 Ownership: Television Improvement Assn.

Advertising: Yes.
 Personnel: L. J. Dietz, General Manager

Van Nuys—K38CY, Capital Broadcasting Corp.
 Phone: 818-884-0440. Fax: 818-884-0440.
 Technical Facilities: 80-w TPO, 1.2-kw ERP, 59-ft. above ground, 1060-ft. above sea level, lat. 34° 16' 18", long. 118° 26' 43".
 Requests modification of CP for change to 235-w TPO, 5.3-kw ERP, 962-ft. above sea level, lat. 34° 13' 10", long. 118° 26' 54".
 Transmitter to 8159 Van Nuys Blvd., Los Angeles. BMPTTL-990212JH.
 Transmitter: 11115 Laurel Canyon Blvd., San Fernando.
 Equipment: ITS transmitter; Bogner antenna.
 Began Operation: September 1, 1995.
 Ownership: Capital Broadcasting Corp.
 Multichannel TV Sound: Separate audio program.
 Advertising:
 Personnel: Robert Ruiz, General Manager; Larry Windsor, Sales Manager

***Van Nuys & vicinity**—KWJD-LP (formerly K25FY), Ch. 25, Friendly Broadcasting Co.
 Technical Facilities: 1000-w TPO, 1.2-kw ERP, 138-ft. above ground, 833-ft. above sea level, lat. 34° 12' 06", long. 118° 27' 19".
 Transmitter: Pickett Towers, 14801 Sherman Way.
 Ownership: Friendly Broadcasting Co.

Ventura—K23EQ, Equity Broadcasting Corp.
 Technical Facilities: 40-w TPO, 0.186-kw ERP, 59-ft. above ground, 4085-ft. above sea level, lat. 34° 31' 31", long. 119° 57' 29".
 Holds CP for change to 300-w TPO, 1.03-kw ERP, 98-ft. above ground, 2178-ft. above sea level, lat. 34° 20' 57", long. 119° 20' 07".
 Transmitter to Red Top Mountain 6.2-mi. NW of Ventura. BMPTVL-960517F1.
 Transmitter: E. Santa Ynez Peak, 5.8-mi. N of Naples.
 Ownership: Equity Broadcasting Corp.

Ventura—K45DU, Trinity Broadcasting Network Inc. Phone: 714-832-2950.
 Technical Facilities: 270-w TPO, 4-kw ERP, 26-ft. above ground, 2106-ft. above sea level, lat. 34° 20' 57", long. 119° 20' 07".
 Requests modification of CP for change to 1000-w TPO, 1.5-kw ERP, 39-ft. above ground. BMPTT-950330IA.
 Transmitter: Meridian Communications Site, Red Mountain, near Foster Park.
 Began Operation: March 4, 1996.
 Ownership: Trinity Broadcasting Network Inc.
 Represented (engineering): Smith & Fisher
 Represented (legal): Colby M. May
 Personnel: Paul Crouch, General Manager; Ben Miller, Chief Engineer; Rod Henke, Sales Manager.

Ventura—K47CL, Ojai Assembly of God.
 Phone: 805-646-1296.
 Studio: 190 E. El Roblar, Ojai, CA 93023.
 Technical Facilities: 100-w TPO, 1.25-kw ERP, 69-ft. above ground, 161-ft. above sea level, lat. 34° 16' 23", long. 119° 16' 06".
 Transmitter: 396 S. San Clemente, Ventura.
 Began Operation: June 1, 1989.
 Ownership: Ojai Assembly of God.
 Personnel: Ron Triggs, General Manager

Victorville—K33BT, Trinity Broadcasting Network Inc. Phone: 714-832-2950. Fax: 714-730-0661.
 Technical Facilities: 100-w TPO, lat. 34° 36' 36", long. 117° 17' 13".
 Began Operation: March 1, 1989.

Ownership: Trinity Broadcasting Network Inc.
 Represented (engineering): Smith & Fisher
 Represented (legal): Colby M. May
 Personnel: Paul Crouch, General Manager; Ben Miller, Chief Engineer; Rod Henke, Sales Manager

■ Visalia—K08LV, Turnpike Television.
 Technical Facilities: 10-w TPO, 0.589-kw ERP, 525-ft. above sea level, lat. 36° 19' 37", long. 119° 33' 58".
 Holds CP for change to 40-w TPO, 0.32-kw ERP, 64-ft. above ground, 1191-ft. above sea level, lat. 36° 06' 25", long. 119° 01' 45".
 Transmitter to 0.1-mi. NE of Porterville. BMPTVL-960517SA.
 Transmitter: Hwy. 198 at 6th Ave., Hanford.
 Began Operation: September 3, 1998.
 Ownership: Turnpike TV.

Visalia—KMCF-LP (formerly K35FH), Ch. 35, Gary M. Cocola Family Trust, Gary M. Cocola, Trustee. Phone: 559-435-7000. Fax: 559-435-3201. E-mail: info@cocolatv.com. Web site: http://www.cocolatv.com.
 Studio: 706 W. Herndon Ave., Fresno, CA 93650.
 Technical Facilities: 86-w TPO, 1.7-kw ERP, 33-ft. above ground, 5702-ft. above sea level, lat. 36° 17' 08", long. 118° 50' 17".
 Transmitter: Blue Ridge Mountain, near Milto.
 Equipment: Superior transmitter; Scala antenna.
 Began Operation: June 16, 1999.
 Ownership: Gary M. Cocola Family Trust.
 Represented (engineering): du Treil, Lundin & Rackley Inc.
 Represented (legal): Dow, Lohnes & Albertson PLLC.
 Personnel: Todd Lopes, General Manager; Steve Le Bel, Chief Engineer

Vista—K26FA, D'Amico Brothers Broadcasting Corp. Phone: 858-481-5686. Fax: 858-481-5686.
 Studio: 155 13th St., Del Mar CA 92014.
 Technical Facilities: 7-w TPO, 0.001-kw ERP, 49-ft. above ground, 1667-ft. above sea level, lat. 36° 06' 39", long. 117° 09' 10".
 Transmitter: 21851 Washington, San Marcos, CA.
 Equipment: TTC transmitter; Scala & Katrein antennas.
 Began Operation: August 1, 1999.
 Ownership: D'Amico Brothers Broadcasting.
 Represented (engineering): Richard D'Amico.
 Personnel: Richard D'Amico, General Manager.
 Note: Licensed as a translator

Vista & Oceanside—KHAX-LP, Ch. 49, Vista Television Inc. Phone: 619-427-3333.
 Studio: 8691 Echo Dr., La Mesa, CA 92041.
 Technical Facilities: 429-w TPO, 0.045-kw ERP, 69-ft. above ground, 1742-ft. above sea level, lat. 33° 12' 53", long. 117° 11' 15".
 Transmitter: Blackjack Hill communications site, 3-mi. E of Vista.
 Began Operation: December 1, 1988.
 Ownership: Vista Television Inc.

Willow Creek—K34BW, California Broadcasting Inc. Phone: 530-243-7777. Fax: 530-243-0217.
 Technical Facilities: 1-w TPO, 0.005-kw ERP, 26-ft. above ground, 4026-ft. above sea level, lat. 40° 58' 05", long. 123° 41' 17".
 Transmitter: Brannon Mountain, 3.8-mi. NE of Willow Creek.
 Ownership: California Broadcasting Inc.

California—Low Power Television Stations

Personnel: Bob Wise, General Manager; Jeff Knott, Chief Engineer; Dennis Siewert, Sales Manager

Note: Operating as a translator

Yucca Valley—K26BH, American TV Network Inc.

Technical Facilities: 18-w TPO, 0.024-kw ERP, 32-ft. above ground, 4138-ft. above sea level, lat. 34° 08' 56", long. 116° 26' 42".

Transmitter: 2-mi. N of Yucca Valley at end of Oakwood Dr.

Began Operation: October 1, 1986.

Ownership: American Television Network Inc.

Colorado

Aspen—K23AE, W. Russell Withers Jr. Phone: 303-242-5000.

Studio: 400 W. Main St., Aspen, CO 81611.

Technical Facilities: 100-w TPO, 1.05-kw ERP, 54-ft. above ground, 9446-ft. above sea level, lat. 39° 13' 33", long. 105° 50' 00".

Transmitter: Lower Red Mountain, 2.5-mi. NNW of Aspen Center

Equipment: Emcee transmitter; Scala antenna.

Began Operation: January 1, 1988.

Ownership: W. Russell Withers Jr.

Note: Operating as a translator

Aspen—KSZG-LP, Ch. 16, Aspen Skiing Co. LLC. Phone: 970-925-9579. Fax: 970-925-5340.

Studio: Suite H, 303 ABC, Aspen, CO 81611.

Technical Facilities: 1-w TPO, 0.82-kw ERP, 27-ft. above ground, 7800-ft. above sea level, lat. 39° 13' 06", long. 106° 51' 36".

Transmitter: Red Mountain, N of Aspen.

Began Operation: September 1, 1996.

Ownership: Aspen Skiing Co. LLC.

Advertising: Yes. Rates: \$60.00/30 Sec.

Represented (legal): David Bellack.

Personnel: Carlyne Harvey, General Manager; John Dady, Chief Engineer; John Switala, Sales Manager; Alison Blair, Production Director.

Aurora—KDEO-LP (formerly K23ET), Ch. 23, Peter Van de Sande. Phone: 303-755-7227. Fax: 303-755-2737.

Technical Facilities: 2000-w TPO, 17.5-kw ERP, 148-ft. above ground, 5696-ft. above sea level, lat. 39° 40' 24", long. 105° 13' 03".

Transmitter: Mount Morrison, 2524 S. Grapevine Rd., Idledeale.

Ownership: Peter Van de Sande.

Represented (sales): J.B. Van de Sande.

Represented (engineering): Gunter Auerbach.

Personnel: J.B. Van de Sande, General Manager; Gunter Auerbach, Chief Engineer

Aurora—KDEV-LP, Ch. 62, Tiger Eye Broadcasting Corp. Phone: 305-824-8742.

Technical Facilities: 1000-w TPO, 39.2-kw ERP, 164-ft. above ground, 5695-ft. above sea level, lat. 39° 39' 32", long. 104° 51' 45".

Holds CP for change to 42.8-kw ERP, 5850-ft. above sea level, lat. 39° 40' 31", long. 104° 52' 22". Transmitter to 9805 E. Iliff Ave., Denver. BPTTL-JG0601VQ.

Transmitter: 2851 S. Parker Rd.

Ownership: Tiger Eye Broadcasting Corp.

Boulder—K17CF, Full Gospel Outreach Inc.

Technical Facilities: 100-w TPO, 2.69-kw ERP, lat. 40° 03' 17", long. 105° 18' 28".

Ownership: Full Gospel Outreach Inc.

Note: Operating as a translator

Boulder—K54DK, Fox Television Stations Inc. Phone: 202-895-3088.

Technical Facilities: 1000-w TPO, 1.8-kw ERP, 89-ft. above ground, 7969-ft. above sea level, lat. 40° 04' 19", long. 105° 21' 14".

Holds CP for change to 3.6-kw ERP, 5397-ft. above sea level, lat. 40° 01' 42", long. 105° 12' 20". Transmitter to Adjacent to Valmont Cemetery, Valmont Rd. BMTTL-940414PV.

Transmitter: Lee Hill, 5.3-mi. NW of Boulder

Ownership: Fox Television Stations Inc.

Note: Operating as a translator

Colorado Springs—K32EO, Front Range Educational Media Corp.

Technical Facilities: 1000-w TPO, 22.2-kw ERP, 59-ft. above ground, 4810-ft. above sea level, lat. 38° 15' 28", long. 104° 36' 18".

Transmitter: Approx. 1-mi. SSE of Pueblo.

Began Operation: December 4, 1998.

Ownership: Front Range Educational Media Corp.

Colorado Springs—K43CG, Full Gospel Outreach Inc.

Technical Facilities: 1000-w TPO, 11.8-kw ERP, 79-ft. above ground, 9380-ft. above sea level, lat. 38° 44' 46", long. 104° 51' 37".

Transmitter: Cheyenne Mountain, approx. 6.5-mi. SSW of center of Colorado Springs.

Ownership: Full Gospel Outreach Inc.

Colorado Springs—K49CJ, Telemundo of Colorado Springs Inc. Phone: 305-889-7004. Fax: 305-889-7950.

Technical Facilities: 1000-w TPO, 4.53-kw ERP, 20-ft. above ground, 9474-ft. above sea level, lat. 38° 44' 45", long. 104° 51' 40".

Transmitter: 6120 Transmitter Lane, Cheyenne Mountain.

Ownership: Telemundo Holdings Inc.

Note: Licensed as a translator

Colorado Springs—KJCS-LP, Ch. 38, Beta Broadcasting Inc. Phone: 719-637-1138. Fax: 719-636-2332. E-mail: kjcs@earthlink.net Web site: <http://www.home.earthlink.net~kjcs>

Technical Facilities: 950-w TPO, 13.2-kw ERP, 98-ft. above ground, 9508-ft. above sea level, lat. 38° 44' 43", long. 104° 51' 41".

Transmitter: Cheyenne Mountain, 6.4-mi. SW of Colorado Springs.

Equipment: ITS transmitter; Antenna Concepts antenna.

Ownership: Beta Broadcasting Inc.

Colorado Springs—KWHS-LP, Ch. 51, Le Sea Broadcasting Corp. Phone: 303-799-8853. Fax: 303-792-5303.

Affiliation: WBN.

Technical Facilities: 599-w TPO, 13.6-kw ERP, 20-ft. above ground, 9403-ft. above sea level, lat. 38° 44' 45", long. 104° 51' 39".

Transmitter: 6.5-mi. SSW of Colorado Springs.

Began Operation: October 10, 1995.

Ownership: Le Sea Broadcasting Co.

Advertising: Yes. Rates: \$75.00/30 Sec.

Personnel: Brian Taylor, General Manager; Ron Vincent, Chief Engineer; Tom Newman, Sales Manager.

Cortez—K07UY, Southwest Colorado TV Translator Assn. Phone: 970-565-2121.

Technical Facilities: 110-w TPO, 0.11-kw ERP, lat. 37° 21' 55", long. 108° 08' 33".

Equipment: TTC transmitter; Scala antenna.

Ownership: Southwest Colorado TV Translator Assn.

Personnel: Wayne Johnson, General Manager.

Note: Operating as a translator

Cortez (formerly McElmo Canyon)—K14JS, Southwest Colorado TV Translator Assn. Phone: 970-565-2121.

Technical Facilities: 100-w TPO, 0.8-kw ERP, 26-ft. above ground, 10266-ft. above sea level, lat. 37° 21' 58", long. 108° 08' 42".

Transmitter: 7.7-mi. NE of Mancos.

Began Operation: June 1, 1995.

Personnel: Wayne Johnson, General Manager.

Note: Operating as a translator

Cortez—K24CH, Southwest Colorado TV Translator Assn. Phone: 970-565-2121.

Technical Facilities: 100-w TPO, 0.792-kw ERP, 43-ft. above ground, 10259-ft. above sea level, lat. 37° 21' 58", long. 108° 08' 42".

Transmitter: Caviness electronics site, NE of Mancos.

Ownership: Southwest Colorado TV Translator Assn.

Personnel: Wayne Johnson, General Manager.

Note: Operating as a translator

Cortez—K26CI, Southwest Colorado TV Translator Assn. Phone: 970-565-2121.

Technical Facilities: 100-w TPO, 1.01-kw ERP, 43-ft. above ground, 10759-ft. above sea level, lat. 37° 21' 58", long. 108° 08' 42".

Transmitter: Caviness electronics site, NE of Mancos.

Ownership: Southwest Colorado TV Translator Assn.

Personnel: Wayne Johnson, General Manager.

Note: Operating as a translator

Cortez—K28EB, Southwest Colorado TV Translator Assn. Phone: 970-565-2121.

Technical Facilities: 100-w TPO, 3.39-kw ERP, 60-ft. above ground, 10302-ft. above sea level, lat. 37° 21' 58", long. 108° 08' 42".

Transmitter: 8-mi. NE of Mancos.

Ownership: Southwest Colorado TV Translator association

Personnel: Wayne Johnson, General Manager.

Note: Operating as a translator

Cortez (formerly Mancos)—K31CT, Southwest Colorado TV Translator Assn. Phone: 970-565-2121. Fax: 970-565-1120.

Technical Facilities: 0.792-kw ERP, lat. 37° 21' 58", long. 108° 08' 42".

Transmitter: Caviness electronics site, NE of Mancos.

Ownership: Southwest Colorado TV Translator Assn.

Note: Operating as a translator

Cortez—K35CH, Southwest Colorado TV Translator Assn. Phone: 970-565-2121.

Technical Facilities: 100-w TPO, 4.5-kw ERP, lat. 37° 21' 58", long. 108° 08' 42".

Transmitter: Caviness electronics site, NE of Mancos.

Personnel: Wayne Johnson, General Manager.

Note: Operating as a translator

Cortez—K49EQ, Southwest Colorado TV Translator Assn. Phone: 970-565-2121.

Technical Facilities: 100-w TPO, 1.88-kw ERP, lat. 37° 21' 58", long. 108° 08' 42".

Transmitter: Caviness electronics site, NE of Mancos.

Ownership: Southwest Colorado TV Translator Assn.

Personnel: Wayne Johnson, General Manager.

Note: Operating as a translator

Cortez—K51DB, Southwest Colorado TV Translator Assn. Phone: 970-565-2121.

Technical Facilities: 100-w TPO, 5.25-kw ERP, lat. 37° 21' 58", long. 108° 08' 42".

Transmitter: Caviness electronics site, NE of Mancos.

Ownership: Southwest Colorado TV Translator Assn.

Personnel: Wayne Johnson, General Manager.

Note: Operating as a translator

Cortez—K59CF, Southwest Colorado TV Translator Assn. Phone: 970-565-2121.

Technical Facilities: 100-w TPO, 2.37-kw ERP, lat. 37° 21' 58", long. 108° 08' 42".

Transmitter: Caviness electronics site, NE of Mancos.

Ownership: Southwest Colorado TV Translator Assn.

Personnel: Wayne Johnson, General Manager.

Note: Operating as a translator

Cortez & Dolores—K57EX, Southwest Colorado TV Translator Assn. Phone: 970-565-2121.

Technical Facilities: 100-w TPO, 5.12-kw ERP, lat. 37° 21' 58", long. 108° 08' 42".

Transmitter: Caviness electronics site, NE of Mancos.

Ownership: Southwest Colorado TV Translator Assn.

Personnel: Wayne Johnson, General Manager.

Note: Operating as a translator

Cortez & Mancos—K16CT, Southwest Colorado TV Translator Assn. Phone: 970-565-2121.

Technical Facilities: 100-w TPO, 0.8-kw ERP, 39-ft. above ground, 10282-ft. above sea level, lat. 37° 21' 58", long. 108° 08' 42".

Transmitter: 7.5-mi. NE of Mancos.

Ownership: Southwest Colorado TV Translator Assn.

Personnel: Wayne Johnson, General Manager.

Note: Operating as a translator

Cortez & Mancos—K18DR, Southwest Colorado TV Translator Assn. Phone: 970-565-2121.

Technical Facilities: 100-w TPO, 0.8-kw ERP, 10282-ft. above sea level, lat. 37° 21' 58", long. 108° 08' 42".

Transmitter: Caviness electronic site, NE of Mancos.

Ownership: Southwest Colorado TV Translator Assn.

Personnel: Wayne Johnson, General Manager.

Note: Operating as a translator

Cortez & Mancos—K20DI, Southwest Colorado TV Translator Assn. Phone: 970-565-2121.

Technical Facilities: 100-w TPO, 0.8-kw ERP, 10282-ft. above sea level, lat. 37° 21' 58", long. 108° 08' 42".

Transmitter: Caviness electronic site, NE of Mancos.

Ownership: Southwest Colorado TV Translator Assn.

Personnel: Wayne Johnson, General Manager.

Note: Operating as a translator

Cortez & Mancos—K22CU, Southwest Colorado TV Translator Assn. Phone: 970-565-2121.

Technical Facilities: 100-w TPO, 4.5-kw ERP, lat. 37° 21' 58", long. 108° 08' 42".

Transmitter: Caviness electronics site, NE of Mancos.

Ownership: Southwest Colorado TV Translator Assn.

Personnel: Wayne Johnson, General Manager.
Note: Operating as a translator

Cortez & Mancos—K39EY, Southwest Colorado TV Translator Assn. Phone: 970-565-2121.

Technical Facilities: 100-w TPO, 0.11-kw ERP, 38-ft. above ground, 10223-ft. above sea level, lat. 37° 21' 58", long. 108° 08' 42".

Transmitter: 7.7-mi. NE of Mancos.

Ownership: Southwest Colorado TV Translator Assn.

Personnel: Wayne Johnson, General Manager.

Cortez & Mancos—K41DE, San Juan Basin Area Vocational-Technical School. Phone: 303-565-8457.

Technical Facilities: 100-w TPO, 1.17-kw ERP, 54-ft. above ground, 10300-ft. above sea level, lat. 37° 21' 58", long. 108° 08' 42".

Transmitter: 8-mi. NE of Mancos.

Ownership: San Juan Basin Area Vocational-Technical School.

Advertising: Yes.

Personnel: Ken Hill, Chief Engineer.

Note: Operating as a translator

Cortez (Madden Peak) & Red Mesa rural area—K09DM, Southwest Colorado TV Translator Assn. Phone: 970-565-2121.

Technical Facilities: 10-w TPO, 0.06-kw ERP, lat. 37° 21' 55", long. 108° 08' 33".

Ownership: Southwest Colorado TV Translator Assn.

Personnel: Wayne Johnson, General Manager.
Note: Operating as a translator

Cortez, Dolores & Mancos—K11LP, Southwest Colorado TV Translator Assn. Phone: 970-565-2121.

Technical Facilities: 10-w TPO, 0.306-kw ERP, lat. 37° 21' 24", long. 108° 08' 20".

Ownership: Southwest Colorado TV Translator Assn.

Personnel: Wayne Johnson, General Manager.
Note: Operating as a translator

Denver—K47AQ, Trinity Broadcasting Network Inc. Phones: 303-770-0400, 303-771-3926. Fax: 303-796-1322.

Studio: 8081 E. Orchard Rd., Greenwood Village, CO 80111.

Technical Facilities: 1000-w TPO, 25.6-kw ERP, 131-ft. above ground, 5587-ft. above sea level, lat. 39° 51' 08", long. 105° 00' 51".

Requests CP for change to Ch. 66, 21.7-kw ERP, 5564-ft. above sea level. BPTTL-JE0415VV.

Transmitter: NE corner of 85th & Zuni, Federal Heights.

Equipment: Television Technology transmitter; Scala antenna.

Satellite earth stations: Paraclype, 3-meter; Hughes, 5-meter; Agile; Omni; Scala receivers.

Began Operation: June 1, 1986.

Ownership: Trinity Broadcasting Network Inc.
Personnel: Joe Oestreich, Chief Engineer; Pat Rosales, Traffic Manager; Gene Steiner, Director of Media.

Denver—K48FW, Trinity Broadcasting Network Inc. Phone: 714-832-2950.

Technical Facilities: 790-w TPO, 22.3-kw ERP, 256-ft. above ground, 5800-ft. above sea level, lat. 39° 40' 31", long. 104° 52' 22".

Holds CP for change to 4000-w TPO, 15.7-kw ERP, 59-ft. above ground, 7333-ft. above sea level, lat. 39° 43' 59", long. 105° 14' 12". Transmitter to Lookout Mountain, near Golden. BPTT-980317JE.

Transmitter: 9805 E. Iliff Ave., Denver.

Ownership: Trinity Broadcasting Network Inc.

Denver—K57BT, Trinity Broadcasting Network Inc.

Studio: 90th & Yates St., Westminster, CO.

Technical Facilities: 1000-w TPO, 4.9-kw ERP, 449-ft. above ground, 7333-ft. above sea level, lat. 39° 43' 59", long. 105° 14' 12".

Transmitter: Lookout Mountain, adjacent to Cody Monument, Golden.

Equipment: Acrodyne transmitter; Scala antenna.

Began Operation: April 1, 1982.

Ownership: Trinity Broadcasting Network Inc.

Advertising:

Represented (engineering): Smith & Fisher

Represented (legal): Colby M. May

Personnel: Paul Crouch, General Manager; Ben Miller, Chief Engineer; Rod Henke, Sales Manager.

Note: Licensed as a translator

Denver—KJVC-LP (formerly K43DK), Ch. 36, Entravision Holdings LLC. Phone: 310-447-3870.

Studio: 777 Grant, 5th Floor, Denver, CO 80203.

Technical Facilities: 1000-w TPO, 31.4-kw ERP, 43-ft. above ground, 7316-ft. above sea level, lat. 39° 43' 59", long. 105° 14' 12".

Transmitter: KWGN-TV transmitter site, Bufalo Bill Hwy., Lookout Mountain, Golden.

Began Operation: June 1, 1989.

Ownership: Entravision Communications Corp.

Satellite programming: Univision.

Advertising: No.

Represented (engineering): Denny & Associates PC.

Represented (legal): Thompson, Hine & Flory.
Personnel: Yrma Rico, General Manager; Dennis Visser, Chief Engineer.

Dolores—K020G, Southwest Colorado TV Translator Assn. Phone: 970-565-2121.

Technical Facilities: 10-w TPO, 0.04-kw ERP, 7037-ft. above sea level, lat. 37° 28' 07", long. 108° 32' 48".

Transmitter: S of Dolores.

Ownership: Southwest Colorado TV Translator Assn.

Note: Operating as a translator

Dolores—K04NK, Southwest Colorado TV Translator Assn. Phone: 970-565-2121.

Technical Facilities: 1-w TPO, 0.005-kw ERP, lat. 37° 28' 07", long. 108° 32' 48".

Transmitter: S of Dolores.

Ownership: Southwest Colorado TV Translator Assn.

Note: Operating as a translator

Dolores—K05GA, Southwest Colorado TV Translator Assn. Phone: 970-565-2121.

Technical Facilities: 0.001-kw ERP, lat. 37° 28' 07", long. 108° 32' 48".

Transmitter: S of Dolores.

Ownership: Southwest Colorado TV Translator Assn.

Note: Operating as a translator

Dolores—K08LL, Southwest Colorado TV Translator Assn. Phone: 970-565-2121.

Technical Facilities: 50-w TPO, 0.05-kw ERP, lat. 37° 28' 07", long. 108° 32' 48".

Transmitter: S of Dolores.

Ownership: Southwest Colorado TV Translator Assn.

Personnel: Wayne Johnson, General Manager.

Note: Operating as a translator

Dolores—K10MZ, Southwest Colorado TV Translator Assn. Phone: 970-565-2121.

Technical Facilities: 5-w TPO, 0.005-kw ERP, lat. 37° 28' 07", long. 108° 32' 48".

Transmitter: S of Dolores.

Ownership: Southwest Colorado TV Translator Assn.

Personnel: Wayne Johnson, General Manager.

Note: Operating as a translator

Dolores—K13AT, Southwest Colorado TV Translator Assn. Phone: 970-565-2121.

Technical Facilities: 1-w TPO, 0.004-kw ERP, lat. 37° 28' 07", long. 108° 32' 48".

Transmitter: S of Dolores.

Ownership: Southwest Colorado TV Translator Assn.

Personnel: Wayne Johnson, General Manager.

Note: Operating as a translator

Dove Creek—K32EY, Southwest Colorado TV Translator Assn. Phone: 970-565-2121.

Technical Facilities: 1-w TPO, 3.4-kw ERP, 8337-ft. above sea level, lat. 37° 48' 05", long. 109° 25' 30".

Holds CP for change to 1.17-kw ERP, 6863-ft. above sea level, lat. 37° 45' 37", long. 108° 54' 39". Transmitter to 409 N. Main. BPTTL-JG0601ZE.

Ownership: Southwest Colorado TV Translator Assn.

Personnel: Wayne Johnson, General Manager.

Note: Operating as a translator

Dove Creek—K48BK, Southwest Colorado TV Translator Assn. Phone: 970-565-2121.

Technical Facilities: 100-w TPO, 1.76-kw ERP, lat. 37° 48' 05", long. 109° 25' 30".

Ownership: Southwest Colorado TV Translator Assn.

Personnel: Wayne Johnson, General Manager.

Note: Operating as a translator

Durango—K39AH, Journal Broadcasting of New Mexico Inc. Phone: 505-246-2222. Fax: 505-242-1355.

Technical Facilities: 100-w TPO, 1.28-kw ERP, 66-ft. above ground, 7841-ft. above sea level, lat. 37° 15' 45", long. 107° 54' 07".

Transmitter: Smelter Mountain.

Ownership: Raycom Media Inc.

Advertising: Yes.

Note: Operating as a translator

Fort Collins—KPIXH-LP (formerly K17EN), Ch. 17, Paxson Communications LPTV Inc. Phone: 561-659-4122. Fax: 561-659-4754.

Technical Facilities: 1000-w TPO, 8.52-kw ERP, 200-ft. above ground, 5555-ft. above sea level, lat. 40° 32' 58", long. 105° 11' 47".

Transmitter: Horsetooth Mountain, 8-km SW of Fort Collins.

Ownership: Paxson Communications Corp.

Personnel: Catherine Goin, General Manager; Paul A. Des Chenes, Chief Engineer.

Note: Operating as a translator

Glenwood Springs—K42EV, Pikes Peak Broadcasting Co. Phone: 719-632-1515. Fax: 719-475-0815.

Studio: 8 Foresight Circle, Grand Junction, CO 81505.

Technical Facilities: 100-w TPO, 1.23-kw ERP, 88-ft. above ground, 8123-ft. above sea level, lat. 39° 32' 36", long. 107° 17' 51".

Transmitter: 1.4-mi. E of Glenwood Springs.

Equipment: TTC transmitter; Scala antenna. Satellite earth stations: Andrew; Comtech;

Standard Communications receivers.

Ownership: Pikes Peak Broadcasting Co. Multichannel TV Sound: Stereo only

Advertising: Yes.

Represented (sales): Blair Television.

Represented (legal): Fletcher, Heald & Hildreth PLC.

Personnel: Pie Malsom, General Manager; Roger Hightower, Chief Engineer.

Note: Operating as a translator

Gunnison—K02LY, Gunnison County Metropolitan Recreation Dist. Phone: 303-641-3290.

Studio: 105 N. Wisconsin, Gunnison, CO 81230.

Technical Facilities: 10-w TPO, 0.024-kw ERP, 46-ft. above ground, 8666-ft. above sea level, lat. 38° 31' 45", long. 106° 54' 22".

Transmitter: Tenderfoot Mountain, 1.5-mi. SE of Gunnison.

Equipment: Television Technology transmitter; Scala antenna.

Began Operation: September 1, 1982.

Ownership: Gunnison County Metropolitan Recreation District.

Personnel: Carol Draper, Station Manager; Fred Jones, Chief Engineer

Gunnison—K040H, Gunnison County Metropolitan Recreation Dist. Phone: 303-641-0196.

Technical Facilities: 0.01-kw ERP, 35-ft. above ground, 8620-ft. above sea level, lat. 38° 31' 25", long. 106° 54' 20".

Transmitter: 2-mi. SE of Gunnison.

Ownership: Gunnison County Metropolitan Recreation District.

Note: Operating as a translator

Ismay Canyon—K020U, Southwest Colorado TV Translator Assn. Phone: 970-565-2121.

Technical Facilities: 1-w TPO, 0.002-kw ERP, 10-ft. above ground, 1801-ft. above sea level, lat. 37° 15' 08", long. 108° 41' 16".

Transmitter: Approx. 8.5-mi. SW of Cortez.

Ownership: Southwest Colorado TV Translator Assn.

Note: Operating as a translator

Ismay Canyon—K0400, Southwest Colorado TV Translator Assn. Phone: 970-565-2121.

Technical Facilities: 1-w TPO, 0.016-kw ERP, 16-ft. above ground, 5915-ft. above sea level, lat. 37° 15' 08", long. 108° 41' 16".

Transmitter: Approx. 8.5-mi. SW of Cortez.

Ownership: Southwest Colorado TV Translator Assn.

Note: Operating as a translator

Ismay Canyon—K05JW, Southwest Colorado TV Translator Assn. Phone: 970-565-2121.

Technical Facilities: 10-w TPO, 0.002-kw ERP, 23-ft. above ground, 592-ft. above sea level, lat. 37° 15' 08", long. 108° 41' 16".

Transmitter: Approx. 8.5-mi. SW of Cortez.

Ownership: Southwest Colorado TV Translator Assn.

Note: Operating as a translator

Colorado—Low Power Television Stations

Ismay Canyon—K10NY, Southwest Colorado TV Translator Assn. Phone: 970-565-2121. Technical Facilities: 1-w TPO, 0.2-kw ERP, 26-ft. above ground, 5925-ft. above sea level, lat. 37° 15' 08", long. 108° 41' 16". Transmitter: Approx. 8.5-mi. SW of Cortez. Ownership: Southwest Colorado TV Translator Assn. Personnel: Wayne Johnson, General Manager. Note: Operating as a translator.

Ismay Canyon—K13XG, Southwest Colorado TV Translator Assn. Phone: 970-565-2121. Technical Facilities: 1-w TPO, 0.0002-kw ERP, 30-ft. above ground, 5928-ft. above sea level, lat. 37° 15' 08", long. 108° 41' 16". Transmitter: Approx. 8.5-mi. SW of Cortez. Ownership: Southwest Colorado TV Translator Assn. Personnel: Wayne Johnson, General Manager. Operating as a translator.

Las Animas—K40DP, Full Gospel Outreach Inc. Technical Facilities: 20-w TPO, 0.041-kw ERP, 144-ft. above ground, 4043-ft. above sea level, lat. 38° 04' 10", long. 103° 14' 21". Transmitter: 29875 McBride Ave., Las Animas. Ownership: Full Gospel Outreach Inc.

Loveland—K48CG, Trinity Broadcasting Network Inc. Phone: 714-832-2950. Fax: 714-730-0661. Technical Facilities: 1000-w TPO, 3-kw ERP, 367-ft. above ground, 7178-ft. above sea level, lat. 40° 32' 56", long. 105° 11' 47". Transmitter: Horsetooth Mountain, 3.3-mi W of Drake Rd. & Overland Trail Rd. near Fort Collins. Equipment: Television Technology transmitter; Bogner antenna. Satellite earth station: Scientific-Atlanta, 3.2-meter. Began Operation: August 2, 1988. Ownership: Trinity Broadcasting Network Inc. Represented (engineering): Smith & Fisher. Represented (legal): Colby M. May. Personnel: Paul Crouch, General Manager; Ben Miller, Chief Engineer; Rod Henke, Sales Manager.

McElmo Canyon—K100E, Southwest Colorado TV Translator Assn. Phone: 970-565-2121. Technical Facilities: 1-w TPO, 0.005-kw ERP, 10-ft. above ground, 7000-ft. above sea level, lat. 37° 21' 40", long. 108° 46' 36". Transmitter: 9-mi. W of Cortez. Began Operation: June 1, 1995. Ownership: Southwest Colorado TV Translator Assn. Personnel: Wayne Johnson, General Manager. Note: Operating as a translator.

New Castle—K36AF, Pikes Peak Bcstg. Co. Phone: 970-245-8880. Fax: 970-245-8249. Studio: 8 Foresight Circle, Grand Junction, CO 81505. Affiliation: ABC. Technical Facilities: 20-w TPO, 0.145-kw ERP, 21-ft. above ground, 6355-ft. above sea level, lat. 39° 33' 56", long. 107° 31' 57". Transmitter: 0.5-mi. S of New Castle. Equipment: TTC transmitter; Scala antenna. Satellite earth stations: Andrew; Comtech; Standard Communications receivers. Began Operation: August 1, 1987. Ownership: Pikes Peak Broadcasting Co. Multichannel TV Sound: Stereo only. Advertising: Yes.

Represented (sales): Blair Television. Represented (legal): Fletcher, Heald & Hildreth PLC. Personnel: Pie Malsom, General Manager; Roger Hightower, Chief Engineer. Note: Operating as a translator.

Peetz—K54ET, Board of Logan County Commissioners. Phone: 970-522-0888. Technical Facilities: 100-w TPO, 0.847-kw ERP, 192-ft. above ground, 4751-ft. above sea level, lat. 40° 53' 31", long. 103° 13' 45". Transmitter: Approx. 7.5-mi. SW of Peetz. Began Operation: August 26, 1996. Ownership: Board of Logan County Commissioners. Note: Operating as a translator.

Peetz—K56EP, Board of Logan County Commissioners. Phone: 970-522-0888. Technical Facilities: 100-w TPO, 0.846-kw ERP, 194-ft. above ground, 4754-ft. above sea level, lat. 40° 53' 31", long. 103° 13' 45". Transmitter: Approx. 7.5-mi. SW of Peetz. Ownership: Board of Logan County Commissioners. Note: Licensed as a translator.

Peetz—K58DX, Board of Logan County Commissioners. Phone: 970-522-0888. Technical Facilities: 100-w TPO, 0.846-kw ERP, 194-ft. above ground, 4754-ft. above sea level, lat. 40° 53' 31", long. 103° 13' 45". Transmitter: Approx. 7.5-mi. SW of Peetz. Ownership: Board of Logan County Commissioners. Note: Operating as a translator.

Peetz—K60FO, Board of Logan County Commissioners. Phone: 970-522-0888. Affiliation: UPN. Technical Facilities: 100-w TPO, 0.84-kw ERP, 192-ft. above ground, 4751-ft. above sea level, lat. 40° 52' 56", long. 103° 13' 40". Transmitter: Approx. 7.5-mi. SW of Peetz. Began Operation: August 26, 1996. Ownership: Board of Logan County Commissioners. Note: Operating as a translator.

***Pueblo**—K18EM, Polarcomm Corp. Phone: 303-674-7047. Technical Facilities: 1000-w TPO, 29.3-kw ERP, 60-ft. above ground, 4810-ft. above sea level, lat. 38° 15' 28", long. 104° 36' 18". Transmitter: 0.9-mi. SSE of Pueblo. Ownership: PolarComm Corp.

Pueblo—K34FB, Telemundo of Steamboat Springs Colorado Inc. Technical Facilities: 100-w TPO, 1.34-kw ERP, 72-ft. above ground, 4970-ft. above sea level, lat. 38° 18' 56", long. 104° 37' 01". Transmitter: 3.1-mi. N of Pueblo. Began Operation: April 5, 1996. Ownership: Telemundo Holdings Inc. Note: Licensed as a translator.

Pueblo—K48CU, Full Gospel Outreach Inc. Technical Facilities: 100-w TPO, 1.09-kw ERP, 126-ft. above ground, 4830-ft. above sea level, lat. 38° 16' 50", long. 104° 36' 34". Transmitter: 2109 7th Ave. Ownership: Full Gospel Outreach Inc.

Rangely—K48EN, Western Rio Blanco Metropolitan Recreational District. Phone: 303-675-8211. Technical Facilities: 100-w TPO, 0.456-kw ERP, 33-ft. above ground, 5325-ft. above sea level, lat. 40° 05' 51", long. 108° 48' 36". Transmitter: 1-mi. N of Rangely. Ownership: Western Rio Blanco Metropolitan Recreational Park District.

Rangely—K50DP, Western Rio Blanco Metropolitan Recreational Park District. Phone: 303-675-8211. Technical Facilities: 100-w TPO, 0.456-kw ERP, 33-ft. above ground, 5325-ft. above sea level, lat. 40° 05' 51", long. 108° 48' 36". Transmitter: 1-mi. N of Rangely. Ownership: Western Rio Blanco Metropolitan Recreational Park District.

Rangely—K54EG, Western Rio Blanco Metropolitan Recreational Park District. Phone: 303-675-8211. Technical Facilities: 100-w TPO, 0.456-kw ERP, 33-ft. above ground, 5325-ft. above sea level, lat. 40° 05' 51", long. 108° 48' 36". Transmitter: 1-mi. N of Rangely. Ownership: Western Rio Blanco Metropolitan Recreational Park District.

Rangely—K56FL, Western Rio Blanco Metropolitan Recreational Park District. Phone: 303-675-8211. Technical Facilities: 100-w TPO, 0.456-kw ERP, 33-ft. above ground, 5325-ft. above sea level, lat. 40° 05' 51", long. 108° 48' 36". Transmitter: 1-mi. N of Rangely. Ownership: Western Rio Blanco Metropolitan Recreational Park District.

Rangely—K58EN, Western Rio Blanco Metropolitan Recreational Park District. Phone: 303-675-8211. Technical Facilities: 100-w TPO, 0.456-kw ERP, 33-ft. above ground, 5325-ft. above sea level, lat. 40° 05' 51", long. 108° 48' 36". Transmitter: 1-mi. N of Rangely. Ownership: Western Rio Blanco Metropolitan Recreational Park District.

Rifle—K57CR, Pikes Peak Broadcasting Co. Phone: 719-632-1515. Fax: 719-475-0815. Studio: 8 Foresight Circle, Grand Junction, CO 81505. Technical Facilities: 100-w TPO, 3.385-kw ERP, 16-ft. above ground, 8150-ft. above sea level, lat. 39° 32' 10", long. 107° 56' 56". Transmitter: 9-mi. W of Rifle. Equipment: TTC transmitter; Scala antenna. Satellite earth stations: Andrew; Comtech; Standard Communications receivers. Began Operation: August 1, 1987. Ownership: Pikes Peak Broadcasting Co. Multichannel TV Sound: Stereo only. Advertising: Yes. Represented (sales): Blair Television. Represented (legal): Fletcher, Heald & Hildreth PLC. Personnel: Pie Malsom, General Manager; Roger Hightower, Chief Engineer. Note: Operating as a translator.

***Springfield**—K60DP, Baca County. Technical Facilities: 100-w TPO, 0.932-kw ERP, 289-ft. above ground, 4829-ft. above

sea level, lat. 37° 21' 44", long. 102° 38' 44". Transmitter: 3-mi. S of Springfield. Ownership: Baca County.

Sterling—K46CY, Board of Logan County Commissioners. Phone: 970-522-0888. Technical Facilities: 1000-w TPO, 0.622-kw ERP, 407-ft. above ground, 4918-ft. above sea level, lat. 40° 35' 28", long. 103° 02' 23". Holds CP for change to 500-w TPO, 2.26-kw ERP BPTT-JG0601BJ. Transmitter: Reiradon Hill, 9.4-mi. E of Sterling. Ownership: Board of Logan County Commissioners.

Sterling—K48DQ, Board of Logan County Commissioners. Phone: 303-522-0888. Technical Facilities: 100-w TPO, 0.622-kw ERP, 407-ft. above ground, 4918-ft. above sea level, lat. 40° 35' 28", long. 103° 02' 23". Holds CP for change to 500-w TPO, 2.26-kw ERP BPTT-J3G0601BI. Transmitter: Reiradon Hill, 9.4-mi. E of Sterling. Ownership: Board of Logan County Commissioners.

Sterling—K50EE, Board of Logan County Commissioners. Phone: 970-522-0888.

Technical Facilities: 100-w TPO, 0.617-kw ERP, 407-ft. above ground, 4914-ft. above sea level, lat. 40° 35' 28", long. 103° 02' 23". Holds CP for change to 500-w TPO, 2.26-kw ERP BPTT-JG0601BH. Transmitter: Reiradon Hill, 9.5-mi. E of Sterling. Ownership: Board of Logan County Commissioners. Note: Operating as a translator.

Sterling—K52EW, Board of Logan County Commissioners. Phone: 970-522-0888. Affiliation: UPN. Technical Facilities: 100-w TPO, 0.614-kw ERP, 407-ft. above ground, 4914-ft. above sea level, lat. 40° 35' 28", long. 103° 02' 23". Holds CP for change to 500-w TPO, 2.26-kw ERP BPTT-JG0601BG. Transmitter: Reiradon Hill, 9.5-mi. E of Sterling. Began Operation: August 26, 1996. Ownership: Board of Logan County Commissioners. Note: Operating as a translator.

Weber Canyon—K02OS, Southwest Colorado TV Translator Assn. Phone: 970-565-2121. Technical Facilities: 1-w TPO, 0.2-kw ERP, 10-ft. above ground, 7004-ft. above sea level, lat. 37° 17' 51", long. 108° 18' 02". Transmitter: 6051 County Rte. 41, Mancos. Ownership: Southwest Colorado TV Translator Assn. Note: Operating as a translator.

Weber Canyon—K04ON, Southwest Colorado TV Translator Assn. Phone: 970-565-2121. Technical Facilities: 1-w TPO, 0.2-kw ERP, 7011-ft. above sea level, lat. 37° 17' 51", long. 108° 18' 02". Transmitter: 6051 County Rte. 41, Mancos. Ownership: Southwest Colorado TV Translator Assn. Note: Operating as a translator.

Weber Canyon—K08MB, Southwest Colorado TV Translator Assn. Phone: 970-565-2121.
 Technical Facilities: 1-w TPO, 0.2-kw ERP, 7018-ft. above sea level, lat. 37° 17' 51", long. 108° 18' 02".
 Transmitter: 6051 County Rte. 41, Mancos. Ownership: Southwest Colorado TV Translator Assn.
 Personnel: Wayne Johnson, General Manager. Note: Operating as a translator

Weber Canyon—K100D, Southwest Colorado TV Translator Assn. Phone: 970-565-2121.
 Technical Facilities: 1-w TPO, 0.002-kw ERP, 26-ft. above ground, 7019-ft. above sea level, lat. 37° 17' 51", long. 108° 18' 02".
 Transmitter: 6051 County Rte. 41, Mancos. Began Operation: April 1, 1995.
 Ownership: Southwest Colorado TV Translator Assn.
 Personnel: Wayne Johnson, General Manager. Note: Operating as a translator

Weber Canyon—K13XH, Southwest Colorado TV Translator Assn. Phone: 970-565-2121.
 Technical Facilities: 1-w TPO, 0.0002-kw ERP, 30-ft. above ground, 7024-ft. above sea level, lat. 37° 17' 51", long. 108° 18' 02".
 Transmitter: 6051 County Rte. 41, Mancos. Ownership: Southwest Colorado TV Translator Assn.
 Personnel: Wayne Johnson, General Manager.

Connecticut

Bridgeport—W65DZ, Paging Assoc. Inc. Phone: 800-343-9333.
 Technical Facilities: 1000-w TPO, 1.26-kw ERP, 85-ft. above ground, 102-ft. above sea level, lat. 41° 09' 58", long. 73° 13' 03".
 Transmitter: 623 Pine St.
 Began Operation: November 4, 1998.
 Ownership: Paging Associates Inc.

Danbury—W22BN, IT Communications Inc., c/o Rosenman & Colin.
 Technical Facilities: 500-w TPO, 10.4-kw ERP, 88-ft. above ground, 728-ft. above sea level, lat. 41° 23' 44", long. 73° 25' 24".
 Transmitter: Shelter Rock, Shelter Rock Rd.
 Equipment: TTC transmitter, Bogner antenna. Satellite earth station: Scientific-Atlanta; 3-meter.
 Ownership: IT Communications Inc.
 Multichannel TV Sound: Stereo only
 Advertising: Yes. Rates: \$20.00/30 Sec.
 Personnel: David Abrantes, General Manager

Darien—W33BS, CT&T Broadcasting Inc.
 Technical Facilities: 100-w TPO, 2.4-kw ERP, 43-ft. above ground, 131-ft. above sea level, lat. 41° 02' 47", long. 73° 34' 31".
 Transmitter: 144-146 Selleck St.
 Ownership: CT&T Broadcasting Inc.

Granby—W12CL, John Andrew Thompson. Phone: 213-683-4278.
 Technical Facilities: 20-w TPO, 0.42-kw ERP, 62-ft. above ground, 302-ft. above sea level, lat. 41° 58' 45", long. 72° 46' 59".
 Transmitter: S of King Hill, Suffield.
 Ownership: John Andrew Thompson.

Hartford—W11BJ, Chase Family Interests No. 7 LLC. Phone: 860-549-1674.

Technical Facilities: 10-w TPO, 0.828-kw ERP, 276-ft. above ground, 984-ft. above sea level, lat. 41° 42' 13", long. 72° 49' 57".
 Transmitter: Rattlesnake Mountain off State Rte. 6, Farmington.
 Ownership: Chase Communications Inc.

Hartford—W28CG (formerly W47AD), Ch. 28, WXTV License Partnership GP
 Technical Facilities: 1000-w TPO, 17.9-kw ERP, lat. 41° 42' 32", long. 72° 28' 30".
 Holds CP for change to 318-w TPO, 6.2-kw ERP. BPTTL-JG0601WV.
 Transmitter: Glastonbury, Connecticut.
 Ownership: Univision Communications Inc.
 Personnel: Cristina Schwarz, General Manager; Dave Barth, Chief Engineer; Michelle Liebowitz, Sales Manager
 Note: Operating as a translator

Hartford—WHCT-LP (formerly W38CP), Ch. 69, Venture Technologies Group LLC. Phone: 323-965-5400. Fax: 323-965-5411.
 Technical Facilities: 1000-w TPO, 5.49-kw ERP, 112-ft. above ground, 859-ft. above sea level, lat. 41° 48' 10", long. 72° 48' 04".
 Holds CP for change to 1.26-kw ERP. BPTTL-JG0601JH.
 Transmitter: Avon Mountain.
 Began Operation: January 19, 1996.
 Ownership: Atrium Broadcasting Co.
 Represented (engineering): Ventech Engineering.
 Represented (legal): Kaye, Scholer, Fierman, Hays & Handler LLP

Hartford—WHTX-LP, Ch. 10, Harvard Broadcasting Inc. Phone: 978-456-8797. Fax: 978-456-8480.
 Technical Facilities: 10-w TPO, 0.03-kw ERP, 285-ft. above ground, 325-ft. above sea level, lat. 41° 45' 51", long. 72° 40' 32".
 Transmitter: Bushnell Plaza, Hartford.
 Equipment: Delta-Benco-Cascade transmitter; Scala antenna.
 Began Operation: February 1, 1995.
 Ownership: Harvard Broadcasting Inc.
 Advertising: Yes. Rates: \$25.00/30 Sec.
 Personnel: Louis Maisel, President; Mike Lupo, General Manager

Hartford—WMLD-LP, Ch. 5, Harvard Broadcasting Inc. Phone: 978-456-8797. Fax: 978-456-8480.
 Studio: 18 Garden St., Hartford, CT 06105.
 Technical Facilities: 10-w TPO, 0.146-kw ERP, 298-ft. above ground, 338-ft. above sea level, lat. 41° 45' 51", long. 72° 40' 32".
 Holds CP for change to 0.027-kw ERP. BPTTL-960429JC.
 Transmitter: Bushnell Plaza, Hartford.
 Equipment: Television Technology transmitter; Scala antenna.
 Began Operation: July 1, 1994.
 Ownership: Harvard Broadcasting Inc.
 Personnel: Louis Maisel, General Manager

■ **Hartford**—WRDM-LP, Ch. 13, ZGS Hartford Inc. Phone: 703-528-5656.
 Studio: 886 Maple Ave., Hartford, CT 06114.
 Transmitter: One Corporate Center
 Began Operation: June 14, 1986.
 Ownership: ZGS Broadcasting Holdings Inc.
 Multichannel TV Sound: Stereo and separate audio program.
 Advertising: Yes.
 Represented (sales): Telemundo Network Sales.
 Represented (engineering): Mullaney Engineering Inc.
 Represented (legal): Cohn & Marks.

New Haven—W10BQ, Chase Family Interests No. 7 LLC.
 Technical Facilities: 10-w TPO, 0.12-kw ERP, 338-ft. above ground, 364-ft. above sea level, lat. 41° 18' 25", long. 72° 55' 29".
 Transmitter: 157 Church St., New Haven.
 Began Operation: March 10, 1994.
 Ownership: Chase Communications Inc.

New Haven—W69EE, IT Communications Inc.
 Technical Facilities: 1000-w TPO, 95.8-kw ERP, 98-ft. above ground, 774-ft. above sea level, lat. 41° 25' 10", long. 72° 42' 45".
 Holds CP for change to 393-w TPO, 7.99-kw ERP. BPTTL-JG0601EB.
 Transmitter: Approx. 12-mi. NE of New Haven.
 Ownership: IT Communications Inc.

Stamford—W17CD, Zenon Reynarowych. Phone: 718-847-7388.
 Technical Facilities: 10-w TPO, 0.128-kw ERP, 36-ft. above ground, 495-ft. above sea level, lat. 41° 20' 58", long. 72° 58' 27".
 Holds CP for change to 1000-w TPO, 23.8-kw ERP, 88-ft. above ground, 158-ft. above sea level, lat. 41° 04' 14", long. 73° 32' 58".
 Transmitter to Radisson Hotel, 2701 Summer St. BPTTL-960517LY.
 Transmitter: 1055 Wintergreen Ave., New Haven.
 Began Operation: October 21, 1993.
 Ownership: Zenon Reynarowych.

Stamford—W27CD, WLNY-TV Inc. Phone: 631-777-8855. Fax: 631-777-8180.
 Technical Facilities: 1000-w TPO, 21.9-kw ERP, 217-ft. above ground, 335-ft. above sea level, lat. 41° 03' 54", long. 73° 32' 04".
 Transmitter: 44 Strawberry Hill Court, Stamford.
 Equipment: TTC transmitter; Scala antenna.
 Began Operation: November 29, 1993.
 Ownership: WLNY-TV Inc.
 Represented (engineering): Cohn & Marks.
 Personnel: David Feinblatt, General Manager; Richard Mulliner, Chief Engineer; Elliott Simmons, Sales Manager
 Note: Operating as a translator

West Haven—W28AJ, Paging Assoc. Inc. Phone: 203-932-3500. Fax: 203-933-2259.
 Studio: 24 Rockdale Rd., West Haven, CT 06516.
 Technical Facilities: 1000-w TPO, 48.8-kw ERP, 184-ft. above ground, 335-ft. above sea level, lat. 41° 17' 28", long. 72° 58' 06".
 Transmitter: 24 Rockdale Rd.
 Began Operation: January 1, 1989.
 Ownership: Paging Associates Inc.
 Advertising: Yes. Rates: \$150.00/30 Sec.; \$200.00/Min.

Delaware

Dover—W08DO, Delmarva Broadcast Service GP. Phone: 410-742-4747. Fax: 410-742-5767.
 Studio: White Oak Rd., Dover, DE 19901.
 Technical Facilities: 1000-w TPO, 81.4-kw ERP, 229-ft. above ground, 255-ft. above sea level, lat. 39° 11' 10", long. 75° 29' 26".
 Holds CP for change to 3-kw ERP. BPTTL-980601SN.
 Began Operation: January 1, 1987.
 Ownership: Delmarva Broadcast Service GP.
 Note: Operating as a translator

Dover—W14CM, Trinity Broadcasting Network Inc. Phone: 714-832-2950.

Technical Facilities: 1000-w TPO, 11.2-kw ERP, 98-ft. above ground, 253-ft. above sea level, lat. 39° 11' 08", long. 75° 29' 28".
 Holds CP for change to 3.5-kw ERP. BPTTL-980429JC.
 Transmitter: 2.36-mi. NW of intersection of State Rtes. 8 & 9.
 Began Operation: November 30, 1988.
 Ownership: Trinity Broadcasting Network Inc.
 Personnel: Paul Crouch, General Manager; Ben Miller, Chief Engineer; Rod Henke, Sales Manager.

Sussex County—WWEV-LP, Ch. 24, Ocean 60 Broadcasting Assn. Phone: 302-732-1400. Fax: 302-732-3933. E-mail: wewetv24@yahoo.com
 Technical Facilities: 1000-w TPO, 6.8-kw ERP, 175-ft. above ground, 195-ft. above sea level, lat. 38° 33' 08", long. 75° 13' 23".
 Transmitter: RR 3, Box 40, Rte. 26, Dagsboro.
 Equipment: Acrodyne transmitter; Scala antenna.
 Ownership: Ocean Broadcasting Assn.
 Advertising: Yes.
 Represented (legal): James Bradford Ramsey.
 Personnel: Robert Neuhaus, General Manager.

Talleyville & Wilmington urban/suburban areas—W53BZ, Medicasting LLC. Phone: 302-478-2052.
 Technical Facilities: 10-w TPO, 0.2798-kw ERP, 212-ft. above ground, 370-ft. above sea level, lat. 39° 47' 50", long. 75° 32' 30".
 Holds CP for change to 700-w TPO, 18.14-kw ERP, 256-ft. above ground, 646-ft. above sea level, lat. 39° 50' 51", long. 75° 29' 45".
 Transmitter to Oil Tank Farm, off of Faulk & Kirk Rds. (Rte. 261 & Kirk Rd.) & Gamet. BPTTL-19990811JL.
 Transmitter: 220 Prospect St., Wilmington.
 Began Operation: December 9, 1993.
 Ownership: Medicasting LLC.
 Advertising: Yes.
 Personnel: William E. Mattis Jr., General Manager.

■ **Wilmington**—WXHL-LP, Ch. 15, Priority Communications Ministries.
 Technical Facilities: 1000-w TPO, 71-kw ERP, 92-ft. above ground, 135-ft. above sea level, lat. 39° 40' 38", long. 75° 39' 47".
 Transmitter: 0.5-mi. SW of Rte. 7 & I-95, Christiana.
 Ownership: Priority Communications Ministries.

District of Columbia

Washington—W28BY, Wireless Data Systems Inc. Phone: 202-756-2800. Fax: 202-756-4329. E-mail: iss28@yahoo.com Web Site: <http://www.exbtv.com>
 Technical Facilities: 317-w TPO, 14-kw ERP, 413-ft. above ground, 800-ft. above sea level, lat. 38° 56' 24", long. 77° 04' 54".
 Transmitter: 4001 Nebraska Ave. NW.
 Equipment: Emcee transmitter; Scala antenna.
 Satellite earth stations: Transmit/receive Harris, 6.1-meter; Comtech, 3.3-meter
 Began Operation: February 18, 1998.
 Ownership: Wireless Data Systems Inc.
 Multichannel TV Sound: Stereo and separate audio program. Stereo only
 Advertising: Yes.
 Represented (engineering): Cohen, Dippell & Evenst PC.
 Represented (legal): Peter Tannenwald.

District of Columbia—Low Power Television Stations

Personnel: Dennis Dunbar, General Manager; Brian McConaughay, Chief Engineer; Mel Hopkins, Sales Manager.

Washington—WIAV-LP, Ch. 58, Benita S. Querubin & Julia Cuevo.

Technical Facilities: 661-w TPO, 35-kw ERP, 177-ft. above ground, 325-ft. above sea level, lat. 38° 59' 29", long. 76° 52' 45".

Transmitter: 7501 Greenway Center Dr., Greenbelt, MD.

Ownership: Julia S. Cuevo; Benita S. Querubin.

Washington—WKRP-LP, Ch. 42, Capital Media LLC. Phone: 703-387-0300. E-mail: fisher@networkland.com

Studio: 3400 Idaho Ave. NW, Washington, DC 20016.

Technical Facilities: 830-w TPO, 15.5-kw ERP, 108-ft. above ground, 495-ft. above sea level, lat. 38° 56' 09", long. 77° 04' 26".

Transmitter: Intersection of Wisconsin & Idaho Aves. NW.

Began Operation: December 5, 1988.

Ownership: Capital Media LLC.

Advertising: Yes.

Note: Operating as a translator

■ **Washington**—WMDO-CA (formerly WMDO-LP), Ch. 30, Entravision Communications Co. Phone: 301-589-0030. Fax: 301-495-9556. Studio: 962 Wayne Ave. #900, Silver Spring, MD.

Technical Facilities: 1000-w TPO, 20.7-kw ERP, 308-ft. above ground, 673-ft. above sea level, lat. 38° 56' 10", long. 77° 05' 33". Holds CP for change to 20.7-kw ERP BPTTL-980403JA.

Transmitter: American U. campus, Massachusetts & Nebraska Aves. NW.

Ownership: Entravision Communications Corp.

Represented (sales): Univision.

Washington—WZDC-LP (formerly WZGS-LP), Ch. 64, Onda Capital Inc.

Technical Facilities: 1000-w TPO, 12.5-kw ERP, 663-ft. above sea level, lat. 38° 57' 44", long. 77° 01' 36".

Transmitter: NW corner of 9th & Peabody Sts.

Ownership: ZGS Broadcasting Holdings Inc.

Florida

Alachua—W69AY, Associated Christian Television System Inc. Phone: 407-298-5555. E-mail: wacx@gdi.net Web Site: <http://www.wvsn.com>

Studio: 1001 Waldo Rd., Gainesville, FL 32601.

Technical Facilities: 1000-w TPO, 38.02-kw ERP, 259-ft. above ground, 433-ft. above sea level, lat. 29° 42' 45", long. 82° 18' 08".

Transmitter: 1001 Waldo Rd., Gainesville.

Equipment: Thomson LGT transmitter, Bogner antenna.

Began Operation: October 18, 1984.

Ownership: Associated Christian Television System Inc.

Advertising: Yes. Rates: \$75.00/30 Sec.

Represented (legal): Baraff, Koerner & Olender PC.

Personnel: Claud Bowers, Station Manager; Donna Lee, General Sales Manager; John Wasson, Chief Engineer.

Note: Operating as a translator

Altamonte Springs—W12CD, Rama Communications.

Technical Facilities: 10-w TPO, 0.42-kw ERP, 1499-ft. above ground, 1122-ft. above sea level, lat. 28° 55' 16", long. 81° 19' 09".

Transmitter: 1.3-mi. W of the intersection of Rtes. 17 & 92 & Miller Rd., Orange City.

Equipment: Acrodyne transmitter; Scala antenna.

Began Operation: April 8, 1994.

Ownership: Rama Communications.

Big Pine—W52BB, LPTV Inc.

Technical Facilities: 1000-w TPO, 55.3-kw ERP, 351-ft. above ground, 354-ft. above sea level, lat. 24° 39' 02", long. 81° 18' 36".

Transmitter: 0.4-mi. N of Federal Hwy. 1, W. Summerland Key, Big Pine.

Ownership: LPTV Inc.

Note: Operating as a translator

Chiefland—WGEC-LP, Ch. 33, Suncoast Bcstg. of Lafayette County Inc. Phone: 352-493-2879.

Technical Facilities: 1000-w TPO, 22.8-kw ERP, 250-ft. above ground, 290-ft. above sea level, lat. 29° 28' 12", long. 82° 48' 20".

Transmitter: 2.8-mi. E of intersection of U.S. 27 & 29.

Began Operation: April 26, 1996.

Ownership: Suncoast Broadcasting of Lafayette County Inc.

Advertising: Yes.

Personnel: Frank Ellerker, General Manager.

■ **Clearwater**—WXAX-LP, Ch. 26, Tiger Eye Broadcasting Corp. Phone: 954-431-3144.

Technical Facilities: 1000-w TPO, 54.2-kw ERP, 449-ft. above ground, 459-ft. above sea level, lat. 27° 52' 00", long. 82° 37' 27".

Transmitter: S side of U.S. 92, 0.09-mi. E of intersection with State Rte. 687.

Ownership: Tiger Eye Broadcasting Corp.

Represented (engineering): Carl E. Smith Consulting Engineers.

Represented (legal): Arent Fox Kintner Plotkin & Kahn.

Cocoa Rockledge—W04CN, Emmis Television License Corp. Orlando. Phone: 818-973-2722.

Technical Facilities: 10-w TPO, 0.219-kw ERP, 302-ft. above ground, 328-ft. above sea level, lat. 28° 16' 42", long. 80° 42' 03".

Transmitter: Carver Rd.

Ownership: Emmis Communications Corp.

Daytona Beach—W57CV, Paxson Communications LPTV Inc. Phone: 561-659-4122. Fax: 560-659-4754. Web Site: <http://www.paxtv.com>

Technical Facilities: 1000-w TPO, 48.4-kw ERP, 381-ft. above ground, 417-ft. above sea level, lat. 29° 10' 24", long. 81° 09' 24".

Holds CP for change to 197.4-w TPO, 34-kw ERP BPTT-JG0601AU.

Transmitter: 7-mi. W of Daytona Beach.

Ownership: Paxson Communications Corp.

Personnel: Frank D. Tenore, General Manager; David T. Hall, Chief Engineer.

Note: Operating as a translator

Daytona Beach—WDYB-LP, Ch. 53, Tiger Eye Broadcasting Corp. Phone: 954-431-3144.

Technical Facilities: 1000-w TPO, 11.3-kw ERP, 327-ft. above ground, 209-ft. above sea level, lat. 29° 13' 53", long. 81° 02' 31".

Transmitter: 540 Corporation Dr.

Began Operation: October 18, 1999.

Ownership: Tiger Eye Broadcasting Corp.

De Funiak Springs—W24AM, World Evangelism Outreach. Phone: 850-892-6202. Fax: 850-892-6226. E-mail: tv24@dfsi.net Web Site: <http://www.dfsi.wvia.net/tv24/tv24.html> Studio: German Club Rd., De Funiak Spring, FL 32433.

Technical Facilities: 1000-w TPO, 10.8-kw ERP, 187-ft. above ground, 404-ft. above sea level, lat. 30° 44' 18", long. 86° 06' 22".

Transmitter: 1.2-mi. NE of Courthouse, near West Sandy Creek.

Equipment: DB Electronica transmitter; Scala antenna.

Satellite earth stations: GTE Sylvania, 3.1-meter; Uniden, 3.1-meter.

Began Operation: November 1, 1988.

Ownership: World Evangelism Outreach.

Advertising: Yes. Rates: \$7.50/30 Sec.; \$10.00/Min.; \$75.00/Hour \$300.00 avg. rate.

Personnel: R. W. White, President & General Manager; James Roberts, Chief Engineer & Production Manager; Elaine White, Program Director.

■ **Destin**—WDES-LP, Ch. 48, Beach TV Properties Inc. Phone: 904-234-2773.

Technical Facilities: 1000-w TPO, 13.1-kw ERP, 230-ft. above ground, 246-ft. above sea level, lat. 30° 23' 08", long. 86° 24' 52".

Holds CP for change to 38.4-kw ERP, 174-ft. above ground, 190-ft. above sea level, lat. 30° 23' 49", long. 86° 30' 27".

Transmitter: 140 Palmetto. BPTTL-960516K1.

Ownership: Beach TV Properties Inc.

■ **Fort Lauderdale**—WFUN-LP, Ch. 48, WFUN Holdings LLC. Phone: 214-634-7780. E-mail: radiotv@cris.com Web Site: <http://www.concentric.net/radiotv>

Technical Facilities: 50-w TPO, 30-kw ERP, 523-ft. above ground, 528-ft. above sea level, lat. 25° 58' 03", long. 80° 12' 34".

Transmitter: 390 N.W. 210th St., Miami.

Began Operation: April 1, 1989.

Ownership: WFUN Holdings LLC.

Multichannel TV Sound: Stereo and separate audio program.

Represented (sales): Rudger Skinner.

Represented (legal): Loren Matthews.

Personnel: J. Rudger Skinner Jr., General Manager; Loren Matthews, Chief Engineer; Rudger Skinner, Sales Manager.

Note: Operating as a translator

Fort Myers—W14CI, Nathan Price/CFF Properties Inc. Phone: 813-644-0261.

Technical Facilities: 1000-w TPO, 55.2-kw ERP, 430-ft. above ground, 446-ft. above sea level, lat. 26° 43' 35", long. 81° 47' 12".

Holds CP for change to 27.6-kw ERP BPTTL-980917JD.

Transmitter: 18060 Sable Palm Dr.

Began Operation: April 27, 1999.

Ownership: Nathan Price.

Personnel: Nathan Price, President.

Note: Operating as a translator

Fort Myers—W22CL, Arkansas Media LLC. E-mail: radio@cris.com

Technical Facilities: 836-w TPO, 15-kw ERP, 400-ft. above ground, 410-ft. above sea level, lat. 26° 30' 18", long. 81° 51' 14".

Transmitter: 16341 Old U.S. 41 S.

Began Operation: January 30, 2001.

Ownership: Kaleidoscope Foundation Inc.

Personnel: J. R. Skinner, General Manager; Loren Matthews, Chief Engineer

Fort Myers—W38CO (formerly W67BY), Trinity Broadcasting Network Inc. Phone: 714-832-2950. Fax: 714-730-0661.

Technical Facilities: 2000-w TPO, 30.1-kw ERP, 371-ft. above ground, 387-ft. above sea level, lat. 26° 43' 35", long. 81° 47' 12".

Transmitter: 18060 Sable Palm Dr., near Bayshore.

Began Operation: January 21, 1991.

Ownership: Trinity Broadcasting Network Inc.

Fort Myers—WDPX-LP, Ch. 57, Tiger Eye Broadcasting Corp. Phone: 954-431-3144. Web Site: <http://www.paxtv.com>

Technical Facilities: 1000-w TPO, 15.8-kw ERP, 400-ft. above ground, 410-ft. above sea level, lat. 26° 30' 18", long. 81° 51' 14".

Transmitter: 16341 Old U.S. 41 S.

Began Operation: July 2, 1996.

Ownership: Tiger Eye Broadcasting Corp.

Personnel: Shawn Portman, General Manager; John W. Elliot, Chief Engineer; Greg MacGregor, Sales Manager.

Note: Operating as a translator

■ **Fort Myers**—WEVU-LP, Ch. 4, Caloosa Television Corp. E-mail: nppt49a@prodigy.com Web Site: <http://www.wvutv.com/>

Technical Facilities: 223-w TPO, 0.27-kw ERP, 259-ft. above ground, 266-ft. above sea level, lat. 26° 38' 47", long. 81° 52' 06".

Transmitter: Sheraton Harbor Place Hotel, 2500 Edwards Dr.

Equipment: ITS transmitter; Scala antenna.

Satellite earth stations: Uniden, 3-meter; Uniden, 4-meter.

Ownership: Caloosa Television Corp.

Advertising: Yes.

Represented (sales): Roslin TV Sales.

Represented (legal): Cordon & Kelly.

Personnel: David Elliott, General Manager; John Garbo, General Sales Manager; Dave Taylor, News Director.

Fort Myers—WLZE-LP, Ch. 65, Tiger Eye Broadcasting Corp. Phone: 954-431-3144.

Technical Facilities: 1000-w TPO, 6.14-kw ERP, 295-ft. above ground, 302-ft. above sea level, lat. 26° 39' 18", long. 81° 50' 53".

Transmitter: 3218 Marion Ave.

Began Operation: October 2, 1997.

Ownership: Tiger Eye Broadcasting Corp.

Fort Pierce—W44AY, Barry Telecommunications Inc. Phone: 561-737-8000. Fax: 561-369-3067. Web Site: <http://www.wxel.org>

Studio: 3401 S. Congress Ave., Boynton Beach, FL 33426.

Technical Facilities: 524.7-w TPO, 34.8-kw ERP, 341-ft. above ground, 374-ft. above sea level, lat. 27° 32' 46", long. 80° 22' 08".

Transmitter: 0.5-mi. NW of Viking.

Equipment: Acrodyne transmitter; Bogner antenna.

Began Operation: February 7, 1994.

Ownership: Barry Telecommunications Inc.

Multichannel TV Sound: Stereo and separate audio program.

Advertising: Yes. Rates: \$350.00/30 Sec.

Represented (sales): Ross Cooper.

Represented (engineering): Michael Maville.

Represented (legal): Schwartz, Woods & Miller.

Personnel: Jerry Carr, President; John LaBonia, Vice President.

Note: Operating as a translator

* **Fort Pierce**—W46CI, WBSFP Licensing Corp. Technical Facilities: 1000-w TPO, 14.7-kw ERP, 471-ft. above ground, 486-ft. above sea level, lat. 27° 23' 24", long. 80° 21' 44".

Transmitter: 3798 Selvitz Rd.
Ownership: Wireless Broadcasting Systems of America Inc.

Fort Pierce-Sunland Gardens-Hutchinson Island & Paradise Park—WFPI-LP, Ch. 8, Tiger Eye Broadcasting Corp. Phone: 954-431-3144.

Technical Facilities: 10-w TPO, 0.06-kw ERP, 30-ft. above ground, 49-ft. above sea level, lat. 27° 26' 05", long. 81° 21' 04".

Transmitter: 2609 Jersey Ave.
Began Operation: June 12, 1996.
Ownership: Tiger Eye Broadcasting Corp.

Fort Walton Beach—W11CQ (formerly W69DH), Richard C. & Lisa A. Goetz. Phone: 815-943-4760.

Technical Facilities: 123-w TPO, 1-kw ERP, 325-ft. above ground, 339-ft. above sea level, lat. 30° 24' 41", long. 86° 37' 28".
Holds CP for change to 259-ft. above ground, 306-ft. above sea level, lat. 30° 30' 48", long. 86° 27' 54". BMPTVL-20000726AAV.

Transmitter: 1-mi. N of Shalimar.
Began Operation: February 9, 2001.
Ownership: Richard C. & Lisa A. Goetz.

Fort Walton Beach—W26BV, Richard C. & Lisa A. Goetz. Phone: 815-943-4760.

Technical Facilities: 120-w TPO, 1-kw ERP, 325-ft. above ground, 339-ft. above sea level, lat. 30° 24' 41", long. 86° 37' 28".

Transmitter: 1-mi. N of Shalimar.
Began Operation: February 9, 2001.
Ownership: Richard C. & Lisa A. Goetz.

Gainesville—WBXG-LP, Ch. 31, The Box Worldwide LLC. Phone: 615-833-1107. Fax: 615-833-0758. Web Site: <http://www.mtv2.com>

Studio: 3405-B NW 97th, Gainesville, FL 32606.

Technical Facilities: 1000-w TPO, 25.5-kw ERP, 367-ft. above ground, 453-ft. above sea level, lat. 29° 38' 36", long. 82° 25' 09".

Transmitter: 7175 S.W. 8th Ave.
Equipment: Acrodyne transmitter; Bogner antenna.
Ownership: The Box Worldwide LLC.
Represented (engineering): Raymond Benedict.

Represented (legal): Anne Lucy
Personnel: Liz Kiley, Vice President, Broadcast; Warren Reeves, Consulting Engineer; Amy Brown, Director, Broadcast Operations.

Gainesville—WLUF-LP, Ch. 10, Board of Trustees of U. of Florida. Phone: 904-392-5551. Fax: 904-392-5731. E-mail: info@wuft.org Web Site: <http://www.wuft.org>
Studio: U. of Florida, Weimar Hall, Gainesville, FL 32611.

Technical Facilities: 10-w TPO, 0.057-kw ERP, 558-ft. above ground, 738-ft. above sea level, lat. 29° 43' 35", long. 82° 23' 41".
Transmitter: 5.5-mi. NW of Gainesville at the Devil's Millhopper.

Began Operation: November 1, 1989.
Ownership: University of Florida.
Represented (engineering): Kessler & Gehman Associates Inc.
Represented (legal): Schwartz, Woods & Miller.
Personnel: Richard A. Lehner, General Manager; Ward Lindsey, Chief Engineer; Frank Counts, Director, Production.

Gainesville—WYPN-CA (formerly WJXE-LP), Ch. 43, Budd Broadcasting Co. Inc. Phone: 352-375-5300. Fax: 352-371-9353.
Technical Facilities: 1000-w TPO, 15-kw ERP, 456-ft. above ground, 626-ft. above sea level, lat. 29° 44' 22", long. 82° 23' 09".

Transmitter: intersection of U.S. 441 & 93rd Ave.

Ownership: Budd Broadcasting Co. Inc.
Represented (sales): Petry Television Inc.
Represented (engineering): Kessler & Gehman Associates Inc.

Personnel: Harvey M. Budd, General Manager; Jimmie Citivers, Chief Engineer; Brenda Maynard, Sales Manager.

Hilliard—W10CM, Nassau County Board of Public Instruction.

Technical Facilities: 10-w TPO, 0.135-kw ERP, 110-ft. above ground, 125-ft. above sea level, lat. 30° 41' 18", long. 81° 55' 36".

Transmitter: Hilliard Middle-Senior High School, 106 W. Illinois Lane.
Ownership: Nassau County Board of Public Instruction.

Inglis/Yankeetown—WYKE-LP, Ch. 48, Citrus County Assn. for Retarded Children. Phones: 904-795-5541; 904-795-4419. Fax: 904-795-1805.

Studio: 1315 N. Van Nortwick Rd., Lecanto, FL 34461.

Technical Facilities: 1000-w TPO, 19.52-kw ERP, 306-ft. above ground, 345-ft. above sea level, lat. 28° 52' 55", long. 82° 31' 30".

Transmitter: 4.7-mi. ESE of Crystal River.
Equipment: TTC transmitter; Bogner antenna.
Satellite earth station: Jerrold, 2-meter.
Began Operation: August 22, 1983.

Ownership: Citrus County Assn. for Retarded Children.

Multichannel TV Sound: Stereo only
Advertising: Yes. Rates: \$35.00/30Sec. \$100-\$150 avg. rate.

Represented (engineering): Kessler & Gehman Associates Inc.
Represented (legal): Verner, Liipfert, Bernhard, McPherson & Hand.

Personnel: Chester V. Cole, Executive Director.

Jacksonville—W09CF, Benjamin Perez. Phone: 202-462-3680. Fax: 202-462-3781. E-mail: abacus@erols.com

Technical Facilities: 120-w TPO, 0.1-kw ERP, 635-ft. above ground, 650-ft. above sea level, lat. 30° 16' 53", long. 81° 34' 15".

Holds CP for change to 600-w TPO, 0.32-kw ERP

Transmitter: 400-ft. N of intersection of Hogan County & Old Hogan County Rds.
Began Operation: April 1, 1996.
Ownership: Abacus Television.
Personnel: Benjamin Perez, General Manager.

Jacksonville—W45BZ, Deepak Viswanath. Phone: 908-246-3636.

Technical Facilities: 3434-w TPO, 24.7-kw ERP, 57-ft. above ground, 584-ft. above sea level, lat. 30° 16' 51", long. 81° 34' 12".

Transmitter: 8675-I Hogan Rd., Jacksonville.
Ownership: Deepak Viswanath.

Jacksonville—W50CO (formerly W65CU), Three Angels Broadcasting Network Inc. Phone: 618-627-4651. Fax: 618-627-4155.
Studio: 3391 Charley Good Rd., West Frankfort, IL 62896.

Technical Facilities: 1000-w TPO, 16.5-kw ERP, 351-ft. above ground, 354-ft. above sea level, lat. 30° 19' 22", long. 81° 38' 34".
Transmitter: 1084 E. Adams St., Jacksonville.

Equipment: Acrodyne transmitter; Andrew antenna.

Satellite earth station: DH Satellite, 3-meter; Tiernan receivers.

Began Operation: August 25, 1995.
Ownership: Three Angels Broadcasting Network Inc.
Represented (legal): David Silverman.
Personnel: Moses Primo, Chief Engineer.

Jacksonville—W54CS, Ventana Television Inc.

Technical Facilities: 190-w TPO, 2.51-kw ERP, 538-ft. above ground, 545-ft. above sea level, lat. 30° 19' 33", long. 81° 39' 32".

Transmitter: Independence Life Bldg., Main at Hogan.
Ownership: USA Broadcasting.

Jacksonville—W67DL, Deepak Viswanath.

Technical Facilities: 1000-w TPO, 24.71-kw ERP, 350-ft. above ground, 354-ft. above sea level, lat. 30° 19' 22", long. 81° 38' 34".

Transmitter: 1084 E. Adams St., Jacksonville.
Began Operation: August 12, 1998.
Ownership: Deepak Viswanath.

Jacksonville—WPXJ-LP, Ch. 41, Paxson Communications Corp. Phone: 561-659-4122. Fax: 561-659-4754. Web Site: <http://www.paxtv.com>

Technical Facilities: 1000-w TPO, 12.2-kw ERP, 554-ft. above ground, 561-ft. above sea level, lat. 30° 19' 33", long. 81° 39' 32".

Transmitter: One Independence Dr., Jacksonville.
Ownership: Paxson Communications Corp.

Jacksonville—WUBF-LP, Ch. 23 (formerly Ch. 69), Ummat Broadcasting Corp. Inc. Phone: 904-354-8573.

Technical Facilities: 1000-w TPO, 11.45-kw ERP, 233-ft. above ground, 253-ft. above sea level, lat. 30° 23' 15", long. 81° 44' 01".

Holds CP for change to 11.5-kw ERP, 210-ft. above sea level, lat. 30° 21' 08", long. 81° 43' 04". Transmitter to 2973 W. 15th St. BPTTL-990311JB.

Transmitter: 5521 Soutel Or.
Began Operation: March 15, 1996.
Ownership: Ummat Broadcasting Corp. Inc.

Jacksonville—WWRJ-LP, Ch. 27, U.S. Interactive LLC. E-mail: bob@kv.net Web Site: <http://www.kv.net>

Technical Facilities: 1000-w TPO, 11.67-kw ERP, 550-ft. above ground, 560-ft. above sea level, lat. 30° 19' 33", long. 81° 39' 32".

Holds CP for change to 11.9-kw ERP, lat. 0° 00' 00", long. 0° 00' 00". BPTTL-JG0601NN.
Transmitter: Independent Square, One Independent Dr.

Equipment: ITS transmitter; Antenna Concepts antenna.

Satellite earth station: Scientific-Atlanta, 5-meter; Standard Communications receivers.

Began Operation: December 6, 1996.
Ownership: U.S. Interactive LLC.
Represented (legal): Irwin, Campbell & Tannerwald PC.

Personnel: Bob Joblin, General Manager; Neal Ardman, Chief Engineer.

Jacksonville, Arlington, Avondale, Buden, Brentwood & Colonial Manor—WBXJ-CA (formerly WBXJ-LP), Ch. 10, The Box Worldwide LLC. Phone: 615-833-1107. Fax: 615-833-0758. Web Site: <http://www.mtv2.com>

Studio: 701-N Ocean, Suite 1110, Jacksonville, FL 32202.

Technical Facilities: 20-w TPO, 0.097-kw ERP, 217-ft. above ground, 217-ft. above sea level, lat. 30° 19' 56", long. 81° 39' 17".

Transmitter: 701 N. Ocean Blvd.
Began Operation: June 1, 1988.
Ownership: The Box Worldwide LLC.
Multichannel TV Sound: Stereo only
Represented (engineering): Raymond Benedict.

Represented (legal): Anne Lucy
Personnel: Liz Kiley, Vice President, Broadcast; Warren Reeves, Consulting Engineer; Amy Brown, Director, Broadcast Operations.

Jupiter—W09BU, Spirit Productions Inc. Phone: 407-746-0170.

Technical Facilities: 10-w TPO, 16.1-kw ERP, 484-ft. above ground, 509-ft. above sea level, lat. 26° 47' 59", long. 80° 04' 33".
Transmitter: 500 N. Delaware Blvd., Jupiter
Ownership: Spirit Productions Inc.

Key West—WCAY-LP, Ch. 34, Beach TV Properties Inc. Phone: 904-234-2773.

Technical Facilities: 4.62-kw ERP, lat. 24° 34' 17", long. 81° 44' 20".
Ownership: Beach TV Properties Inc.

Kissimmee—W19AX, Charles S. Namey.

Technical Facilities: 1000-w TPO, 36.7-kw ERP, 325-ft. above ground, 427-ft. above sea level, lat. 28° 21' 31", long. 81° 30' 45".

Transmitter: Marriott Orlando World Center, World Center Dr.
Ownership: Charles S. Namey

Kissimmee—WTMO-LP, Ch. 40, ZGS Broadcasting Holdings Inc.

Technical Facilities: 885-w TPO, 20-kw ERP, 315-ft. above ground, 417-ft. above sea level, lat. 28° 21' 31", long. 81° 30' 45".

Holds CP for change to 1000-w TPO, 24.7-kw ERP, 331-ft. above ground, 433-ft. above sea level. BPTTL-960502JA.

Transmitter: Marriott Orlando World Center, World Center Dr.
Began Operation: November 9, 1993.
Ownership: ZGS Broadcasting Holdings Inc.

Lake City—W23AQ, Trinity Broadcasting Network Inc. Phone: 714-832-2950. Fax: 714-730-0661.

Technical Facilities: 1000-w TPO, 38.6-kw ERP, 276-ft. above ground, 358-ft. above sea level, lat. 30° 09' 53", long. 82° 44' 56".

Transmitter: 0.8-mi. W of intersection of State Rte. 5252 & Birley Rd.
Ownership: Trinity Broadcasting Network Inc.

Lake City—W39BZ, Eric McBride. Phone: 504-928-3574.

Technical Facilities: 153-w TPO, 1-kw ERP, 530-ft. above ground, 626-ft. above sea level, lat. 30° 07' 44", long. 82° 52' 49".

Transmitter: Rte. 49, Lake City.
Ownership: Eric McBride.

Lake City—W66CQ, Martha Rayburn. Phone: 504-273-1224.

Technical Facilities: 153-w TPO, 1-kw ERP, 486-ft. above ground, 628-ft. above sea level, lat. 30° 07' 44", long. 82° 52' 49".

Transmitter: Rte. 49, Lake City.
Ownership: Martha Rayburn.

Lake City—WJXE-LP (formerly W15AG), Ch. 15, Budd Broadcasting Co. Inc. Phone: 352-371-7772. Fax: 352-371-9353.

Technical Facilities: 6.83-kw ERP, lat. 30° 17' 33", long. 82° 58' 15".
 Holds CP for change to 2000-w TPO, 52.9-kw ERP, 561-ft. above sea level, lat. 30° 12' 50", long. 82° 39' 00". Transmitter to corner of Guerdon & Wol. BMMPTL-99021OJM.
 Began Operation: July 1, 1987.
 Ownership: Budd Broadcasting Co. Inc.
 Personnel: Harvey M. Budd, General Manager.
 Note: Operating as a translator

Madison—W03AD, Thomas H. Greene Jr. & Ann K. Nixon. Phone: 850-973-4141.
 Technical Facilities: 10-w TPO, 0.0313-kw ERP, 150-ft. above ground, 350-ft. above sea level, lat. 30° 28' 57", long. 83° 24' 16".
 Transmitter: 0.24-mi. S of Madison on Hwy. 53.
 Equipment: Emcee transmitter, Bogner antenna.
 Ownership: Thomas H. Greene Jr., Ann K. Nixon.
 Advertising: Yes.

Melbourne—W26BN, Boston Ventures Co. LP IV.
 Technical Facilities: 637-w TPO, 5-kw ERP, 489-ft. above ground, 512-ft. above sea level, lat. 28° 08' 14", long. 80° 42' 11".
 Holds CP for change to 514-w TPO, 4.4-kw ERP BMMPTL-98123JA.
 Transmitter: 1865 Harlock Rd.
 Began Operation: March 2, 1998.
 Ownership: Boston Ventures Co. LP IV.

Melbourne—W59CX, Three Angels Broadcasting Network Inc. Phone: 618-627-4651. Fax: 618-627-4155. E-mail: office@3abn.org. Web Site: http://www.3abn.org
 Studio: 3391 Charley Good Rd., West Frankfort, IL 62896.
 Technical Facilities: 1000-w TPO, 7.03-kw ERP, 489-ft. above ground, 512-ft. above sea level, lat. 28° 08' 14", long. 80° 42' 11".
 Transmitter: 1865 Harlock Rd.
 Satellite earth station: DH Satellite, 3-meter
 Ownership: Three Angels Broadcasting Network Inc.
 Represented (legal): David Silverman.
 Personnel: Moses Primo, Chief Engineer.

Melbourne—WMMJ-LP (formerly W22BX), Ch. 29, Tiger Eye Broadcasting Corp. Phone: 954-431-3144.
 Technical Facilities: 1000-w TPO, 7.96-kw ERP, 489-ft. above ground, 512-ft. above sea level, lat. 28° 08' 14", long. 80° 42' 11".
 Holds CP for change to 50-kw ERP BPTTL-20001006ABD.
 Transmitter: 1865 Harlock Rd.
 Began Operation: August 12, 1998.
 Ownership: Boston Ventures Co. LP IV.

Melbourne—WSCF-LP, Ch. 31, James J. Chladek. Phone: 212-576-1550. Fax: 212-576-1839. E-mail: james.chladek@verizon.net
 Technical Facilities: 745-w TPO, 10-kw ERP, 284-ft. above ground, 308-ft. above sea level, lat. 28° 08' 57", long. 80° 42' 15".
 Transmitter: 2601 Harlock Rd.
 Equipment: ITS transmitter, Scala antenna.
 Began Operation: November 29, 1995.
 Ownership: James J. Chladek.
 Advertising: Yes. Rates: \$35.00/30 Sec.
 Represented (legal): Rosenman & Colin LLP.
 Personnel: Shane Vader, Operations Manager; James Chladek, Chief Engineer; Maggie Fitzsimmons, Program manager.

Miami—W21AX, Azteca Miami LLC. Phone: 559-733-7800.
 Studio: 9130 S. Dadeland Blvd., No. 1612, Miami, FL 33156.
 Technical Facilities: 1000-w TPO, 27.2-kw ERP, 446-ft. above ground, 456-ft. above sea level, lat. 25° 46' 29", long. 80° 11' 19".
 Transmitter: 2 S. Biscayne Blvd.
 Equipment: ITS transmitter, Jampro antenna.
 Began Operation: August 16, 1994.
 Ownership: Pappas Telecasting Companies.
 Personnel: Haydely Rodriguez, General Manager; Raymond Bell Jr., Chief Engineer.

Miami—W57DJ, Cayo Hueso Television Corp. Technical Facilities: 46.2-kw ERP, 899-ft. above ground, 909-ft. above sea level, lat. 25° 32' 24", long. 80° 28' 07".
 Transmitter: 17107 S.W. 248th St., Princeton.
 Began Operation: September 3, 1998.
 Ownership: Cayo Hueso Television Corp.

Miami—WIMP-LP, Ch. 25, Sunshine Broadcasting Co. Ltd.
 Technical Facilities: 595-w TPO, 7.1-kw ERP, 774-ft. above ground, 784-ft. above sea level, lat. 25° 46' 20", long. 80° 11' 20".
 Transmitter: 200 S. Biscayne Blvd.
 Began Operation: June 1, 1996.
 Ownership: Sunshine Broadcasting Co. Ltd.
 Note: Operating as a translator

Miami—WJAN-CA (formerly WJAN-LP), Ch. 41, Sherjan Broadcasting Co. Inc. Phone: 305-592-4141. Fax: 305-592-3808. E-mail: info@americatv.com Web Site: http://www.americatv.com
 Technical Facilities: 4000-w TPO, 101.2-kw ERP, 512-ft. above ground, 521-ft. above sea level, lat. 25° 46' 24", long. 80° 25' 22".
 Transmitter: 0.87-mi. N of intersection of Tamiami Trail & S.W. 139th Ave., Sweetwater.
 Equipment: ITS transmitter, Cable Wave antenna.
 Began Operation: September 1, 1993.
 Ownership: Sherjan Broadcasting Co. Inc.
 Multichannel TV Sound: Stereo only
 Advertising: Yes. Rates: \$600.00/30 Sec.
 Represented (engineering): Carl E. Smith Consulting Engineers.
 Represented (legal): Irwin, Campbell & Tannenwald PC.
 Personnel: Sherwin Grossman, President & Chief Executive Officer; Omar Romay, General Manager; Herb Esrino, General Sales Manager; Julio DeFrancesco, Chief Engineer & Director of Operations.

Miami—WLMF-LP, Ch. 53, Paging Systems Inc. Phone: 415-697-1000.
 Technical Facilities: 0.024-kw ERP, lat. 25° 41' 15", long. 80° 19' 03".
 Holds CP for change to 50-kw ERP, 505-ft. above sea level, lat. 25° 58' 07", long. 80° 13' 20". BMMPTL-20000208ABA.
 Ownership: Paging Systems Inc.

Miami—WPMF-LP, Ch. 31, James J. Chladek. Phone: 305-379-7610. Fax: 305-374-3586. E-mail: metroa@redconnect.net
 Studio: 555 NE 15th St., 7th Floor, Miami, FL 33132.
 Technical Facilities: 907-w TPO, 14-kw ERP, 602-ft. above ground, 614-ft. above sea level, lat. 25° 46' 19", long. 80° 11' 31".
 Holds CP for change to 877-w TPO. BPTTL-JG0601RQ.
 Transmitter: Knight Center, 100 S.E. 2nd Ave.
 Began Operation: June 1, 1998.
 Ownership: James J. Chladek.

Advertising: Yes. Rates: \$100.00/30 Sec.
 Personnel: Corrie Medor, Chief Engineer.

Naples—W56DW, Trinity Broadcasting Network Inc. Phone: 714-832-2950. Fax: 714-730-0661.
 Technical Facilities: 1000-w TPO, 37.2-kw ERP, 240-ft. above ground, 253-ft. above sea level, lat. 26° 12' 12", long. 81° 48' 54".
 Transmitter: 4301 Gulf Shore Blvd. N.
 Equipment: Acrodyne transmitter; Bogner antenna.
 Began Operation: January 28, 1998.
 Ownership: Trinity Broadcasting Network Inc.
 Note: Licensed as a translator

Naples—WBSP-LP, Ch. 9, Caloosa Television Corp. Phone: 423-246-9578.
 Technical Facilities: 10-w TPO, 0.63-kw ERP, 259-ft. above ground, 266-ft. above sea level, lat. 26° 12' 08", long. 81° 48' 50".
 Holds CP for change to 0.573-kw ERP, 381-ft. above ground, lat. 26° 25' 22", long. 81° 37' 49". BPTVL-20000918ADV.
 Transmitter: 4451 Gulf Shore Blvd. N.
 Began Operation: January 1, 1990.
 Ownership: Caloosa Television Corp.
 Advertising: Yes. Rates: \$60.00/30 Sec.
 Represented (sales): Roslin TV Sales.
 Represented (engineering): Kessler & Gehman Associates Inc.
 Represented (legal): Cordon & Kelly.
 Personnel: George E. DeVault Jr., President; Hugh M. Boyd, General Manager; Pat Tenant, Chief Engineer; Jim McClure, Sales Manager.

Naples—WTIG-LP, Ch. 2, Tiger Eye Broadcasting Corp. Phone: 954-431-3144.
 Technical Facilities: 10-w TPO, 0.1865-kw ERP, 2302-ft. above ground, 715-ft. above sea level, lat. 26° 19' 00", long. 81° 47' 13".
 Holds CP for change to 2000-w TPO, 0.227-kw ERP, 702-ft. above ground, 715-ft. above sea level. Transmitter to 28959 Old 41 Rd. SE, Bonita. BPTVL-970912JB.
 Began Operation: July 10, 1996.
 Ownership: Tiger Eye Broadcasting Corp.
 Personnel: Warren Reeves, General Manager; Jessee Coleman, Chief Engineer

Naples—WWDI-LP, Ch. 43, Russell R. Weddell. Phone: 508-238-6454.
 Technical Facilities: 100-w TPO, 21.3-kw ERP, 226-ft. above ground, 233-ft. above sea level, lat. 26° 12' 07", long. 81° 48' 49".
 Transmitter: Solamar Bldg., 4451 Gulf Shore Blvd.
 Ownership: Russell R. Weddell.

Naples—WXDT-LP, Ch. 15, Guenter Marksteiner. Phone: 561-471-9200. Fax: 561-471-0992. E-mail: info@whdt.net Web Site: http://www.whdt.net
 Technical Facilities: 1000-w TPO, 17-kw ERP, 226-ft. above ground, 233-ft. above sea level, lat. 26° 12' 07", long. 81° 48' 49".
 Transmitter: 4451 Gulf Shore Blvd.
 Satellite earth station: Transmit/receive; Standard Communications receivers.
 Began Operation: March 6, 1998.
 Ownership: Guenter Marksteiner
 Multichannel TV Sound: Stereo and separate audio program. Stereo only
 Represented (sales): MIG Broadcast Group Inc.
 Represented (engineering): Cavell, Mertz & Davis Inc.
 Represented (legal): Fletcher, Heald & Hildreth PLC.

Personnel: Sonia DeBerle, General Manager; Gunter Marksteiner, Chief Engineer.

Naples—WYDT-LP, Ch. 32, Guenter Marksteiner. Phone: 561-471-9200. Fax: 561-471-0992. E-mail: info@whdt.net Web Site: http://www.whdt.net
 Technical Facilities: 1000-w TPO, 20.5-kw ERP, 226-ft. above ground, 233-ft. above sea level, lat. 26° 12' 07", long. 81° 48' 49".
 Transmitter: 4451 Gulf Shore Blvd.
 Satellite earth station: Transmit/receive; Standard Communications receivers.
 Began Operation: March 6, 1998.
 Ownership: Guenter Marksteiner
 Multichannel TV Sound: Stereo and separate audio program. Stereo only
 Represented (sales): MIG Broadcast Group Inc.
 Represented (engineering): Cavell, Mertz & Davis Inc.
 Represented (legal): Fletcher, Heald & Hildreth PLC.
 Personnel: Sonia DeBeale, General Manager; Gunter Marksteiner, Chief Engineer.

Naples—WZDT-LP, Ch. 52, Guenter Marksteiner. Phone: 561-471-9200. Fax: 561-220-9886.
 Technical Facilities: 1000-w TPO, 24.7-kw ERP, 226-ft. above ground, 233-ft. above sea level, lat. 26° 12' 07", long. 81° 48' 49".
 Transmitter: 4451 Gulf Shore Blvd.
 Satellite earth station: Transmit/receive, 3.7-meter; Standard Communications receivers.
 Began Operation: March 6, 1998.
 Ownership: Guenter Marksteiner
 Multichannel TV Sound: Stereo and separate audio program.
 Advertising: Yes. Rates: \$50.00/30 Sec. \$200/30 minutes.
 Represented (sales): MIG Broadcast Group Inc.
 Represented (engineering): Cavell, Mertz & Davis Inc.
 Represented (legal): Fletcher, Heald & Hildreth PLC.
 Personnel: Sonia DeBerle, General Manager; Gunter Marksteiner, Chief Engineer.

Ocala—W07BP, The School Board of Marion County. Phone: 352-620-7763. Fax: 352-620-7788.
 Technical Facilities: 7.9-w TPO, 0.043-kw ERP, 177-ft. above ground, 295-ft. above sea level, lat. 29° 10' 57", long. 82° 08' 00".
 Transmitter: 420-B S.E. Alvarez Ave., Ocala.
 Equipment: Emcee transmitter; Scala antenna.
 Satellite earth stations: Microdyne, 5-meter; 3 Polaris, 3-meter.
 Ownership: School Board of Marion County
 Represented (engineering): Kessler & Gehman Associates, Inc.
 Personnel: Doug Joiner, General Manager; Gary Almgren, Chief Engineer

Oldsmar—W48AY, Amka Broadcast Network Inc. Phones: 727-725-3500; 727-725-5555.
 Technical Facilities: 1000-w TPO, 41.7-kw ERP, 433-ft. above ground, 443-ft. above sea level, lat. 28° 02' 21", long. 82° 39' 21".
 Transmitter: 1-mi. N of Oldsmar.
 Equipment: 3 DBM transmitter; SWR Inc. antenna.
 Satellite earth station: International Satellite.
 Began Operation: June 1, 1995.
 Ownership: Amka Broadcast Network Inc.
 Personnel: Sotrios Agelatos, President; Sam Agelatos, General Manager

Orlando—W21AU, Fantasy Enterprises International Corp. Phone: 407-851-6946. Technical Facilities: 1000-w TPO, 8.35-kw ERP, 499-ft. above ground, 594-ft. above sea level, lat. 28°36'23", long. 81°27'11". Transmitter: Lake Sparing Rd., Orlando. Ownership: Fantasy Enterprises International Corp.

Orlando—W47AL, Concilio Mision Cristiana Fuente de Agua Viva. Phone: 407-297-6698. Fax: 407-297-7994. Technical Facilities: 700-w TPO, 10.87-kw ERP, 400-ft. above ground, 508-ft. above sea level, lat. 28°38'46", long. 81°30'05". Transmitter: 2121 S. Clarcona Rd., Apopka. Ownership: Concilio Mision Cristiana Fuente de Agua Viva Inc. Personnel: Otoniel Font, General Manager; Robert Sanchez, Chief Engineer

Orlando—WOKB-LP, Ch. 7, Rama Communications. Technical Facilities: 180-w TPO, 0.068-kw ERP, 420-ft. above ground, 528-ft. above sea level, lat. 28°32'22", long. 81°22'46". Holds CP for change to 0.9-kw ERP. BPTVL-930402H2. Transmitter: Sun Bank Tower, 200 S. Orange. Equipment: Acrodyne transmitter, Bogner antenna. Satellite earth station: Scientific-Atlanta receivers. Began Operation: June 2, 1994. Ownership: Rama Communications. Represented (sales): Telemundo Network Sales.

Orlando—WPRC-LP, Ch. 4, Woods Family Trust/David D. Woods. Phone: 334-228-7020. Technical Facilities: 80-w TPO, 0.078-kw ERP, 249-ft. above ground, 335-ft. above sea level, lat. 28°36'22", long. 81°17'20". Transmitter: Aloma Ave. & Forsyth Rd., Winterpark. Ownership: Woods Communications Corp.

Orlando—WPXG-LP, Ch. 31, Tiger Eye Broadcasting Corp. Phone: 305-824-8742. Technical Facilities: 912-w TPO, 30-kw ERP, 400-ft. above ground, 511-ft. above sea level, lat. 28°36'23", long. 81°27'11". Transmitter: Lake Sparing Rd. Ownership: Tiger Eye Broadcasting Corp. Personnel: Frank D. Tenore, General Manager; David T. Hall, Chief Engineer. Note: Operating as a translator

Orlando (formerly Kissimmee)—WRCF-LP (formerly W29CL), Ch. 29, Charles S. Namey. Technical Facilities: 307-w TPO, 5-kw ERP, 427-ft. above ground, 535-ft. above sea level, lat. 28°32'25", long. 81°22'46". Transmitter: Sun Trust Bldg. Ownership: Charles S. Namey

Orlando—WTOF-LP (formerly W22CE), Ch. 22, Charles S. Namey. Phone: 407-629-6423. Technical Facilities: 1000-w TPO, 14.7-kw ERP, 315-ft. above ground, 417-ft. above sea level, lat. 28°21'31", long. 81°30'45". Transmitter: Marriott Orlando World Center, World Center Dr. Ownership: Charles S. Namey

Orlando—WTWD-LP (formerly WDWT-LP), Ch. 16, Charles S. Namey

Technical Facilities: 100-w TPO, 4.42-kw ERP, 299-ft. above sea level, lat. 28°27'52", long. 81°27'39". Transmitter: 5905 International Dr., Tangelo Park. Ownership: Charles S. Namey

Orlando—WVEN-LP, Ch. 63, Entravision Holdings LLC. Phone: 310-447-3870. Studio: Suite 300, 5135 Adanson St., Orlando, FL 32804. Technical Facilities: 446-w TPO, 5.01-kw ERP, 443-ft. above sea level, lat. 28°35'35", long. 81°25'13". Holds CP for change to 730-w TPO, 9.2-kw ERP, lat. 0°00'00", long. 0°00'00". BPTTL-JG0601JQ. Transmitter: 4466 John Young Parkway. Equipment: Acrodyne transmitter, Andrew antenna. Ownership: Entravision Communications Corp. Personnel: May Nohra, General Manager; Chuck Seithel, Chief Engineer; Paul Gomache, Sales Manager. Note: Operating as a translator

Orlando—WZXZ-LP (formerly W11BM), Ch. 11, The Box Worldwide LLC. Phone: 615-833-1107. Fax: 615-833-0758. Web Site: <http://www.mtv2.com>. Studio: 1800 Pembroke Dr., Suite 400, Orlando, FL 32810. Technical Facilities: 10-w TPO, 0.112-kw ERP, 269-ft. above ground, 374-ft. above sea level, lat. 28°32'41", long. 81°22'48". Transmitter: 250 N. Orange Ave., Orlando. Equipment: TTC transmitter, Scala antenna. Began Operation: June 1, 1989. Ownership: The Box Worldwide LLC. Multichannel TV Sound: Stereo only. Represented (engineering): Raymond Benedict. Represented (legal): Anne Lucy. Personnel: Liz Kiley, Vice President, Broadcast; Warren Reeves, Consulting Engineer; Amy Brown, Director, Broadcast Operations.

Palatka—WJGV-LP, Ch. 48 (formerly Ch. 49), Pentecostal Revival Assn. Inc. Phones: 904-325-5854; 904-325-6323. Fax: 904-325-8626. Studio: S. State Rd. 19, Palatka, FL 32077. Technical Facilities: 1000-w TPO, 22-kw ERP, 356-ft. above ground, 371-ft. above sea level, lat. 29°35'48", long. 81°41'59". Transmitter: 5.47-mi. SW of Palatka. Equipment: Emcee transmitter, Alan Dick & Co. antenna. Began Operation: December 16, 1991. Ownership: Pentecostal Revival Assn. Inc. Personnel: Rev. Dolly Harrell, General Manager; James L. Harrell Jr., Chief Engineer.

Palm Beach—WJNQ-LP, Ch. 43, WAQ TV-19 Inc. Technical Facilities: 1000-w TPO, 9.52-kw ERP, 285-ft. above ground, 299-ft. above sea level, lat. 26°43'00", long. 80°03'06". Holds CP for change to 260-w TPO, 1.2-kw ERP, 673-ft. above sea level, lat. 26°35'18", long. 80°12'30". Transmitter to WPEC(TV) tower site. BPTTL-990611JA. Transmitter: 515 N. Flagler Dr., Northbridge Center, Palm Beach. Ownership: WAQ TV 19 Inc.

Panama City—W14CN, Richard C. & Lisa A. Goetz. Phone: 815-943-4760.



**The Daily Newsletter covering
Legislative, Regulatory and Judicial
News Affecting Internet Business**

call 800-771-9202 for information

Get It First
Get It Right

WASHINGTON
Internet Daily

Technical Facilities: 98-w TPO, 1-kw ERP, 405-ft. above ground, 344-ft. above sea level, lat. 30°13'44", long. 85°46'55". Holds CP for change to 239-ft. above ground, 254-ft. above sea level, lat. 30°11'00", long. 85°46'33". BMTTL-2000113GADA. Transmitter: Laurie & Laird Rds. Ownership: Richard C. & Lisa A. Goetz. Personnel: Jackson Mitchell, General Manager; Bryan Baker, Chief Engineer; Jackson Mitchell, Sales Manager

Panama City—W17CG, Richard C. & Lisa A. Goetz. Phone: 815-943-4760. Technical Facilities: 131-w TPO, 1-kw ERP, 239-ft. above ground, 256-ft. above sea level, lat. 30°11'00", long. 85°46'33". Transmitter: Laurie & Laird Rds. Began Operation: February 9, 2001. Ownership: Richard C. & Lisa A. Goetz.

Panama City—W36BU, Richard C. & Lisa A. Goetz. Phone: 815-943-4760. Technical Facilities: 156-w TPO, 1-kw ERP, 148-ft. above ground, 158-ft. above sea level, lat. 30°15'57", long. 85°38'27". Holds CP for change to lat. 30°15'57", long. 85°38'27". BMTTL-20000726AAx. Transmitter: 5-mi. SW of Vicksburg. Began Operation: January 22, 2001. Ownership: Richard C. & Lisa A. Goetz.

Panama City—W46AN, Beach TV Properties Inc. Phone: 904-234-2773. Technical Facilities: 1000-w TPO, 13.2-kw ERP, 148-ft. above ground, 158-ft. above sea level, lat. 30°08'50", long. 85°45'43". Transmitter: 5801 Thomas Dr., Panama City. Ownership: Beach TV Properties Inc.

Panama City—W50BP, Tiger Eye Broadcasting Corp. Phone: 954-431-3144. Technical Facilities: 1000-w TPO, 2.986-kw ERP, 162-ft. above ground, 180-ft. above sea level, lat. 30°10'49", long. 85°42'05". Transmitter: 3101 W. Hwy. 98. Began Operation: October 25, 1999. Ownership: Tiger Eye Broadcasting Corp.

Panama City—W54CU, Trinity Broadcasting Network Inc. Phone: 714-832-2950. Fax: 714-730-3568. Technical Facilities: 5000-w TPO, 102-kw ERP, 220-ft. above ground, 246-ft. above sea level, lat. 30°12'12", long. 85°36'57". Transmitter: 3099 Ormond Ave., Hilland Park. Ownership: Trinity Broadcasting Network Inc.

Panama City—WPCY-LP, Ch. 26, Tiger Eye Broadcasting Corp. Phone: 954-431-3144. Technical Facilities: 1000-w TPO, 2.99-kw ERP, 162-ft. above ground, 180-ft. above sea level, lat. 30°10'49", long. 85°42'05". Holds CP for change to 2000-w TPO, 67.6-kw ERP, 699-ft. above sea level, lat. 30°21'08", long. 85°23'28". Transmitter to 13735 Scott's Ferry Rd. BMTTL-JG0601UK. Transmitter: 3101 W. Hwy. 98. Equipment: Acrodyne transmitter, Scala antenna. Satellite earth station: General Instrument, 3-meter.

Began Operation: March 7, 2000. Ownership: Tiger Eye Broadcasting Corp. Multichannel TV Sound: Stereo only

Panama City—WPFN-LP, Ch. 22, Beach TV Properties Inc. Technical Facilities: 1000-w TPO, 17.1-kw ERP, 190-ft. above ground, 207-ft. above sea level, lat. 30°30'59", long. 85°46'42". Transmitter: 5801 Thomas Dr. Ownership: Beach TV Properties Inc.

Pensacola—W39BP, Pensacola ACTS Inc. Phone: 904-476-2203. Technical Facilities: 1000-w TPO, 10.1-kw ERP, 250-ft. above ground, 358-ft. above sea level, lat. 30°30'55", long. 87°13'45". Transmitter: E corner of the junction of Harold Ave. & Debby Ave. Ownership: Pensacola ACTS Inc.

Pensacola—W65DR, Ventana Television Inc. Technical Facilities: 2000-w TPO, 23.6-kw ERP, 299-ft. above ground, 381-ft. above sea level, lat. 30°30'55", long. 87°17'47". Holds CP for change to 21.17-kw ERP. BPTTL-980601NJ. Transmitter: 8150 Ashland Ave., Pensacola. Ownership: USA Broadcasting.

Pensacola—WBQP-LP, Ch. 12, Vernon Watson. Phone: 904-433-1210. Fax: 904-433-2537. E-mail: [wbqp@wbqp.com](mailto:wbpq@wbqp.com) Web Site: <http://www.wbqp.com>. Studio: 3101 N. R St., Pensacola, FL 32505. Technical Facilities: 80-w TPO, 0.114-kw ERP, 390-ft. above ground, 482-ft. above sea level, lat. 30°26'43", long. 87°14'37". Transmitter: 3101 N. R St. Equipment: TTC & Larcam transmitters; Scala antenna. Ownership: Vernon Watson. Multichannel TV Sound: Stereo and separate audio program. Advertising: Yes. Rates: \$45.00/30 Sec. Represented (engineering): B. W. St. Clair. Represented (legal): Peter Tannerbald. Personnel: Vernon Watson, General Manager; David Monard, Chief Engineer; Gary Montgomery, Sales Manager

Pensacola—WRBD-LP, Ch. 8, Upper Gulf Coast LLC. Phone: 361-289-0126. Technical Facilities: 80-w TPO, 0.116-kw ERP, 397-ft. above ground, 482-ft. above sea level, lat. 30°26'43", long. 87°14'37". Transmitter: 1301 N. R St. Began Operation: November 25, 1996. Ownership: Upper Gulf Coast LLC.

Pensacola-Mobile—WMOE-LP, Ch. 12, Tiger Eye Broadcasting Corp. Phone: 317-931-0310. Technical Facilities: 100-w TPO, 0.54-kw ERP, 59-ft. above ground, 187-ft. above sea level, lat. 30°32'48", long. 87°34'50". Transmitter: Approx. 656-ft. SE of intersection of U.S. Rte. 90 & SR 87, Eisanor. Began Operation: November 29, 1993. Ownership: Tiger Eye Broadcasting Corp.

Florida—Low Power Television Stations

Pensacola-Mobile—WVWB-LP, Ch. 27, Tiger Eye Broadcasting Corp. Phone: 954-431-3144.
 Technical Facilities: 100-w TPO, 0.49-kw ERP, 167-ft. above ground, 187-ft. above sea level, lat. 30° 32' 48", long. 87° 34' 50".
 Transmitter: Approx. 656-ft. SE of intersection of U.S. Rte. 90 & SR 87, Elnator
 Began Operation: November 29, 1993.
 Ownership: Tiger Eye Broadcasting Corp.

Perry—W29CH, Perry Channel 69 TV Inc. Phone: 904-584-6981.
 Studio: Balthrasher Rd., Perry, FL 32347.
 Technical Facilities: 1000-w TPO, 0.756-kw ERP, 199-ft. above ground, 254-ft. above sea level, lat. 30° 07' 43", long. 83° 35' 27".
 Transmitter: 700 W. Ash St.
 Began Operation: January 1, 1983.
 Ownership: Perry Channel 69 TV Inc.
 Advertising: Yes. Rates: \$30.00-\$35.00/30 Sec.; \$40.00/Min.; \$60.00-\$150.00/Hour

Pinellas County—WPDS-LP, Ch. 14, Pinellas County Schools. Phone: 727-588-6402. Fax: 727-588-6347. Web Sites: <http://wpds.tv>; <http://www.pinellas.k12.fl.us/>
 Studio: 301 4th St. SW, Largo, FL 33770.
 Technical Facilities: 1000-w TPO, 19.7-kw ERP, 49-ft. above ground, 118-ft. above sea level, lat. 27° 54' 51", long. 82° 47' 37".
 Transmitter: 301 4th St. SW, Largo.
 Equipment: Emcee transmitter; Bogner antenna.
 Ownership: Pinellas County Schools.
 Personnel: Brian Abe, General Manager; Richard Mahoney, Chief Engineer.

Port Charlotte—W17CK, Ch. 17, Trinity Broadcasting Network Inc. Phone: 714-832-2950. Fax: 714-730-0661.
 Technical Facilities: 1000-w TPO, 10-kw ERP, 300-ft. above ground, 318-ft. above sea level, lat. 26° 58' 48", long. 82° 04' 03".
 Transmitter: 1.2-mi. NNE of U.S. Rte. 41 & SR 776.
 Began Operation: May 14, 2001.
 Ownership: Trinity Broadcasting Network Inc.
 Note: Licensed as a translator

Port St. Lucie—W40BN (formerly W58CA), Triangle TV.
 Technical Facilities: 1000-w TPO, 24.3-kw ERP, 290-ft. above ground, 297-ft. above sea level, lat. 27° 12' 53", long. 80° 15' 24".
 Transmitter: 405 S.W. 2nd St.
 Ownership: Triangle TV

Sarasota—W05CG, Three Angels Broadcasting Network Inc. Phone: 618-627-4651. Fax: 618-627-4155. Email: office@3abn.org Web Site: <http://www.3abn.org>
 Studio: 3391 Charley Good Rd., West Frankfort, IL 62896.
 Technical Facilities: 1000-w TPO, 19.3-kw ERP, 180-ft. above ground, 358-ft. above sea level, lat. 27° 20' 11", long. 82° 28' 18".
 Holds CP for change to 0.829-kw ERP BPTTL-980601SI.
 Transmitter: Near Hwy. 780, 2-mi. E of Sarasota
 Equipment: Acrodyne transmitter; Bogner antenna.
 Satellite earth station: Winegard, 2.5-meter; Uniden receivers.
 Began Operation: November 1, 1993.
 Ownership: Three Angels Broadcasting Network Inc.
 Represented (legal): David Silverman.
 Personnel: Moses Primo, Chief Engineer; Linda Shelton, Program Director.

Sarasota—W48CN, National Minority TV Inc. Phone: 949-552-0490. Fax: 949-552-0495.
 Technical Facilities: 1000-w TPO, 26-kw ERP, 512-ft. above sea level, lat. 27° 20' 26", long. 82° 27' 55".
 Holds CP for change to 975-w TPO. Transmitter to 0.2-mi. NW of Honore Ave. & Fruitville Rd., Sarasota County. BPTTL-980601WI.
 Transmitter: 5205 Fruitville Rd., Sarasota.
 Equipment: ITS transmitter; Bogner antenna.
 Satellite earth station: DH Satellite, 3.2-meter.
 Began Operation: July 9, 1988.
 Ownership: National Minority TV Inc.
 Represented (engineering): du Treil, Lundin & Rackley Inc.
 Represented (legal): Shaw Pittman.
 Personnel: Mark Fountain, Chief Engineer

■ **Sebring, Avon Park, Lake Placid, Florida**—WOCX-CA (formerly WOCX-LP), Ch. 5, Sebring Television Corp. Phone: 941-382-8695.
 Technical Facilities: 40-w TPO, 0.06-kw ERP, 375-ft. above ground, 490-ft. above sea level, lat. 27° 29' 39", long. 81° 25' 00".
 Holds CP for change to 270-w TPO, 1.5-kw ERP, 360-ft. above ground, 474-ft. above sea level. BPTTL-971230JA.
 Transmitter: 100 Sheriff's Tower Rd.
 Began Operation: June 12, 1996.
 Ownership: Sebring Television Corp.

■ **St. Augustine**—W22AN, AIA TV Inc. Phone: 904-829-6883.
 Technical Facilities: 1000-w TPO, 56.1-kw ERP, 374-ft. above ground, 410-ft. above sea level, lat. 29° 54' 14", long. 81° 22' 55".
 Transmitter: Industry Center Dr.
 Ownership: AIA TV Inc.

St. Petersburg—W24BF, Ventana Television Inc.
 Technical Facilities: 630-w TPO, 3-kw ERP, 636-ft. above ground, 650-ft. above sea level, lat. 27° 50' 50", long. 82° 45' 50".
 Transmitter: 8320 Starkey Rd.
 Ownership: USA Broadcasting.
 Personnel: John Skelnik, General Manager

* **St. Petersburg**—W56CI, Carlo McDaniel.
 Technical Facilities: 1000-w TPO, 6.39-kw ERP, 295-ft. above ground, 295-ft. above sea level, lat. 27° 52' 00", long. 82° 37' 27".
 Transmitter: 10608 Gandy Blvd.
 Ownership: Carlo McDaniel.

St. Petersburg—W60BK, Trinity Broadcasting Network Inc. Phone: 714-832-2950. Fax: 714-730-0661.
 Technical Facilities: 1000-w TPO, 15.7-kw ERP, 476-ft. above ground, 486-ft. above sea level, lat. 28° 02' 21", long. 82° 39' 21".
 Transmitter: Near State Rtes. 580 & 584, Oldsmar.
 Equipment: ITS transmitter; Bogner antenna.
 Satellite earth station: Scientific-Atlanta, 3.2-meter; Scientific-Atlanta receivers.
 Began Operation: October 10, 1990.
 Ownership: Trinity Broadcasting Network Inc.
 Represented (sales): Media Services Group Inc.
 Represented (engineering): Smith & Fisher
 Represented (legal): Joseph E. Dunne III.
 Personnel: Paul F. Crouch, General Manager; Ben Miller, Chief Engineer; Rod Henke, Sales Manager.

St. Petersburg—WMOR-LP (formerly WWWW-LP), Ch. 63, WMDR-TV Co. Phone: 212-649-2009.

Studio: 9700 82nd Ave. N, Seminole, FL 34647.
 Technical Facilities: 1000-w TPO, 15-kw ERP, 325-ft. above ground, 331-ft. above sea level, lat. 27° 50' 44", long. 82° 46' 22".
 Transmitter: 9700 82nd Ave. N, Seminole.
 Equipment: Acrodyne transmitter; Bogner antenna.
 Began Operation: January 1, 1991.
 Ownership: Hearst Broadcasting.
 Multichannel TV Sound: Stereo only
 Personnel: Michael Schuck, General Manager; John Norvell, Engineer.
 Note: Operating as a translator

■ **St. Petersburg**—WSPF-CA, Ch. 35, City of St. Petersburg/ICS Communications. Phones: 727-893-7050; 727-551-3211. Fax: 727-843-7173. E-mail: dhsolins@stpete.org
 Studio: 175 5th St. N., St. Petersburg, FL 33701.
 Technical Facilities: 806-w TPO, 8.31-kw ERP, 184-ft. above ground, 203-ft. above sea level, lat. 27° 46' 22", long. 82° 38' 07".
 Transmitter: SunTrust Bank Bldg., 105 2nd Ave. N, St. Petersburg.
 Equipment: Acrodyne transmitter; Bogner antenna.
 Began Operation: January 29, 1988.
 Ownership: City of St. Petersburg.
 Represented (legal): Smith Wick & Bellenbuick.
 Personnel: Cathi Brake, General Manager; David Solinske, Chief Engineer

■ **Stuart**—WTCN-CA (formerly WTCN-LP), Ch. 15, American Netcom Inc. Phone: 561-692-0016.
 Studio: 1500 N.W. Federal Hwy., Stuart, FL 34994.
 Technical Facilities: 568-w TPO, 8.49-kw ERP, 279-ft. above ground, 299-ft. above sea level, lat. 27° 06' 14", long. 80° 18' 43".
 Holds CP for change to 295-ft. above sea level, lat. 27° 06' 14", long. 80° 18' 48".
 BPTTL-990721JB.
 Transmitter: 4205 Ranchwood St.
 Equipment: Acrodyne transmitter; Andrew antenna.
 Satellite earth stations: Scientific-Atlanta receivers.
 Began Operation: January 11, 1991.
 Ownership: American Netcom Inc.
 Multichannel TV Sound: Stereo only
 Advertising: Yes.
 Personnel: August F. Gabriel, General Sales Manager; Louis Delannoy, Chief Engineer.

Sunrise—W19BJ, NBC Stations Management Inc. Phone: 303-861-4444. Fax: 303-830-6537.
 Technical Facilities: 75.3-kw ERP, lat. 26° 05' 18", long. 80° 24' 54".
 Ownership: National Broadcasting Co.

Tallahassee—W21BK, Joseph W. Shaffer. Phone: 713-621-4499.
 Technical Facilities: 700-w TPO, 29.5-kw ERP, 230-ft. above ground, 430-ft. above sea level, lat. 30° 29' 35", long. 84° 17' 01".
 Transmitter: 3000 N. Meridian Rd.
 Began Operation: March 13, 1997.
 Ownership: Joseph W. Shaffer.

Tallahassee—W35BN, Deepak Viswanath. Phone: 732-246-3636.
 Technical Facilities: 1000-w TPO, 22.84-kw ERP, 361-ft. above ground, 401-ft. above sea level, lat. 30° 23' 12", long. 84° 16' 32".
 Holds CP for change to 19.98-kw ERP, 791-ft. above sea level, lat. 30° 29' 32", long. 84°

17' 13". Transmitter to 123 Ridgeland Rd. BMTTL-990408JA.
 Transmitter: 3922 Woodville Hwy.
 Began Operation: August 12, 1998.
 Ownership: Deepak Viswanath.

Tallahassee—W56DV, The Box Worldwide LLC. Phone: 615-833-1107. Fax: 615-833-0758. Web Site: <http://www.mtv2.com>
 Studio: 2834 Industrial Pl., Tallahassee, FL 32301.
 Technical Facilities: 1000-w TPO, 11.8-kw ERP, 499-ft. above ground, 718-ft. above sea level, lat. 30° 29' 36", long. 84° 17' 01".
 Transmitter: off Fern Hollow Rd. & I-10.
 Ownership: The Box Worldwide LLC.
 Represented (engineering): Raymond Benedict.
 Represented (legal): Anne Lucy.
 Personnel: Liz Kiley, Vice President, Broadcast; Warren Reeves, Consulting Engineer; Amy Brown, Director, Broadcast Operations.

Tallahassee—WTBC-LP, Ch. 65, Temple Baptist Church Inc. Phone: 850-386-6500. Fax: 850-385-7188. E-mail: milley@tbc.org Web Site: <http://tbc.org/media.html>
 Studio: 3000 N. Meridian Rd., Tallahassee, FL 32312.
 Technical Facilities: 1000-w TPO, 16.9-kw ERP, 613-ft. above ground, 712-ft. above sea level, lat. 30° 29' 15", long. 84° 16' 48".
 Transmitter: Near Temple Baptist Church, Tallahassee.
 Equipment: Emcee transmitter; Bogner antenna.
 Satellite earth stations: General Instrument; Jerrold receivers.
 Began Operation: December 1, 1987.
 Ownership: Temple Baptist Church Inc.
 Multichannel TV Sound: Stereo and separate audio program.
 Personnel: Mark Lilley, General Manager.
 Note: Operating as a translator

■ **Tallahassee**—WVUP-LP (formerly W45BU), Ch. 45, The Note Capital Corp.
 Studio: 110 S. Monroe St., Tallahassee, FL 32301.
 Technical Facilities: 1000-w TPO, 7.6-kw ERP, 486-ft. above ground, 725-ft. above sea level, lat. 30° 29' 32", long. 84° 17' 13".
 Transmitter: 0.3-mi. E of Interstate 10 & U.S. Rte. 27.
 Equipment: Television Technology transmitter; Bogner antenna.
 Satellite earth station: Scientific-Atlanta, 5-meter; Scientific-Atlanta receivers. September 1, 1984.
 Ownership: The Note Capital Corp.
 Advertising: Yes. Rates: \$20.00/30 Sec.; \$35/Min.
 Represented (legal): Baraff, Koerner & Olender PC.
 Personnel: Kim Roberts, Station Manager; Angela Courte, General Sales Manager.

Tallahassee—WWWL-LP, Ch. 47, Louis E. Jenkins Jr. Phone: 504-928-3146. Fax: 504-928-5097.
 Technical Facilities: 1000-w TPO, 21.6-kw ERP, 194-ft. above ground, 420-ft. above sea level, lat. 30° 26' 29", long. 84° 16' 55".
 Transmitter: High Point Center, 106 E. College Ave.
 Ownership: Woody Jenkins.
 Personnel: Woody Jenkins, General Manager

Tampa—W68CF, Trinity Broadcasting Network Inc. Phone: 714-832-2950. Fax: 714-730-0661.

Technical Facilities: 2000-w TPO, 7.5-kw ERP, 600-ft. above ground, 660-ft. above sea level, lat. 27° 49' 10", long. 82° 15' 38".

Transmitter: 111 W. Fortune St.

Satellite earth station: Scientific-Atlanta, 3.2-meter; Standard Communications receivers.

Began Operation: May 24, 2001.

Ownership: Trinity Broadcasting Network Inc. Represented (sales): Media Services Group Inc.

Represented (legal): Joseph E. Dunne III.

Personnel: Paul F. Crouch, General Manager; Ben Miller, Chief Engineer; Rod Henke, Sales Manager.

Tampa—WRMD-LP, Ch. 57, ZGS Television of Tampa Inc. Phone: 813-879-5757. Fax: 813-877-4466. E-mail: tampa57@aol.com

Studio: 2700 W. M.L. King, Suite 400, Tampa, FL 33607.

Technical Facilities: 1000-w TPO, 14-kw ERP, 512-ft. above ground, 623-ft. above sea level, lat. 27° 56' 50", long. 82° 27' 35".

Transmitter: 111 E. Madison St., First Financial Building.

Ownership: ZGS Broadcasting Holdings Inc. Multichannel TV Sound: Separate audio program.

Represented (engineering): Ed Pendino.

Personnel: Laura Santos, General Manager; Jose Torres, Sales Manager.

Note: Operating as a translator.

■ **Tampa**—WSVT-LP, Ch. 18, Word of God Fellowship Inc.

Technical Facilities: 1000-w TPO, 28.3-kw ERP, 581-ft. above ground, 590-ft. above sea level, lat. 27° 32' 42", long. 82° 34' 28".

Holds CP for change to 2880-w TPO, 433-ft. above sea level, lat. 27° 46' 32", long. 82° 22' 10". Transmitter to 7599 Big Bend Rd., Apollo Beach. BPTTL-19990316JE.

Transmitter: 4.2-mi. ESE of Parrish. Equipment: Wallace transmitter; Lindsay antenna.

Ownership: Word of God Fellowship Inc. Advertising: Yes. Personnel: Nick Manassa, General Manager.

Tampa—WTAM-LP, Ch. 6, U.S. Interactive LLC. E-mail: bob@ktv.net Web Site: http://www.ktv.net

Technical Facilities: 10-w TPO, 0.133-kw ERP, 469-ft. above ground, 486-ft. above sea level, lat. 27° 56' 50", long. 82° 27' 35".

Transmitter: First National Tower Bldg., Tampa. Equipment: ITS transmitter; Antenna Concepts antenna.

Satellite earth station: Scientific-Atlanta, 5-meter. Scientific-Atlanta; Standard Communications receivers.

Ownership: U.S. Interactive LLC. Represented (legal): Irwin, Campbell & Tannenwald PC.

Personnel: Bob Joblin, General Manager; Neal Ardman, Chief Engineer.

Tampa—WVEA-LP, Ch. 61, Entravision Holdings LLC. Phone: 310-447-3870.

Studio: Suite 204, 2942 W. Columbus Dr., Tampa, FL 33607.

Technical Facilities: 1000-w TPO, 24.9-kw ERP, 364-ft. above ground, 374-ft. above sea level, lat. 27° 56' 50", long. 82° 27' 35". Holds CP for change to 24.87-kw ERP. BPTTL-960517KH.

Transmitter: Tampa, FL.

Equipment: Acrodyne transmitter; Bøgner antenna.

Ownership: Entravision Communications Corp. Personnel: Lilly M. Gonzalez, General Manager; Edwin Castro, Sales Manager.

Note: Operating as a translator.

■ **Tampa-St. Petersburg**—WARP-LP, Ch. 20, Sunshine Broadcasting Co. Ltd.

Technical Facilities: 500-w TPO, 20.73-kw ERP, 449-ft. above ground, 466-ft. above sea level, lat. 27° 52' 00", long. 82° 37' 27".

Transmitter: 1-mi. NE of State Rte. 686 & U.S. 92, near St. Petersburg.

Equipment: Acrodyne transmitter; Andrew antenna.

Began Operation: February 7, 1994.

Ownership: Sunshine Broadcasting Co. Ltd. Multichannel TV Sound: Stereo only.

Advertising: Yes. Rates: \$50.00/30 Sec.

Union Park—WSWF-LP, Ch. 13, Specialty Broadcasting Corp.

Technical Facilities: 30-w TPO, 0.088-kw ERP, 249-ft. above ground, 325-ft. above sea level, lat. 28° 34' 07", long. 81° 13' 56".

Holds CP for change to 46-w TPO. BMTPL-990413JA.

Transmitter: 10606 E. Colonial Dr.

Ownership: Specialty Broadcasting Corp.

Venice—W56CN, WWWB-TV Co.

Technical Facilities: 1000-w TPO, 57.2-kw ERP, 462-ft. above ground, 479-ft. above sea level, lat. 27° 07' 56", long. 82° 23' 43".

Holds CP for change to 40.8-kw ERP, 479-ft. above sea level. BMTPL-940414PD.

Transmitter: 2000 Border Rd.

Began Operation: January 18, 1996.

Ownership: Hearst Broadcasting.

Vero Beach—W57DM (formerly W19CJ), Pappas Telecasting of the Treasure Coast LLC. Phone: 336-547-0020. Fax: 336-547-8144.

Technical Facilities: 1000-w TPO, 2-kw ERP, 341-ft. above ground, 477-ft. above sea level, lat. 27° 36' 04", long. 80° 23' 33".

Transmitter: South Relief Canal Lot J.

Ownership: Pappas Telecasting Companies.

■ **Vero Beach**—WWCI-CA (formerly WWCI-LP), Ch. 32, V-1 Productions Inc. Phone: 561-978-0023. Fax: 561-978-0053. E-mail: wwcitv10@bellsouth.net

Technical Facilities: 10-w TPO, 0.071-kw ERP, 430-ft. above ground, 449-ft. above sea level, lat. 27° 36' 04", long. 80° 23' 33".

Holds CP for change to 1000-w TPO, 29-kw ERP. Transmitter to 901 First Place. BPTTL-960513JF.

Transmitter: 980 First Place.

Began Operation: March 22, 1996.

Ownership: V-1 Productions Inc.

Advertising: Yes.

Represented (sales): Access Media.

Represented (engineering): Carl E. Smith Consulting Engineers.

Represented (legal): Irwin, Campbell & Tannenwald PC.

Personnel: Jose Guerra, General Manager; Frank Banos, Chief Engineer; Maria Guerra, Sales Manager.

West Palm Beach—WBXP-LP, Ch. 36, Paxson Communications LPTV Inc. Phone: 561-659-4122. Fax: 561-659-4754. Web Site: http://www.paxtv.com

Studio: 1115 Old Dixie Hwy., North Palm Beach, FL 33408.

Technical Facilities: 1000-w TPO, 105.3-kw ERP, 500-ft. above ground, 525-ft. above sea level, lat. 26° 47' 59", long. 80° 04' 33".

Transmitter: Intersection of I-95 & N. Lake Blvd.

Equipment: Acrodyne transmitter; Bøgner antenna.

Began Operation: April 2, 1991.

Ownership: Paxson Communications Corp.

Personnel: Charlie Hansen, Sales; Fred Schuler, Engineer.

Note: Operating as a translator.

West Palm Beach—WBWP-LP, Ch. 57, H & R Production Group LLC. Phone: 603-267-7778.

Technical Facilities: 6067-w TPO, 50-kw ERP, 276-ft. above sea level, lat. 26° 43' 57", long. 80° 04' 48".

Holds CP for change to 10-kw ERP, 476-ft. above sea level, lat. 26° 45' 42", long. 80° 04' 42". BMTPL-990930AT.

Transmitter: Centurion Tower Bldg., 1601 Forum Place.

Ownership: H & R Production Group LLC.

Represented (sales): Continental Television Sales.

Georgia

Albany—W12CH, Manuel A. Cantu. Phone: 912-435-3100. Fax: 912-435-0485.

Studio: 1211 N. Slappey Blvd., Albany, GA 31708.

Technical Facilities: 84-w TPO, 0.069-kw ERP, 200-ft. above ground, 367-ft. above sea level, lat. 31° 35' 39", long. 84° 10' 36".

Transmitter: Intersection of 6th Ave. & Slappey Dr., Albany.

Equipment: TTC transmitter; Lindsay antenna. Satellite earth station: Uniden, 3.2-meter; M/A-Com receivers.

Ownership: Manuel A. Cantu.

Represented (legal): Miller & Miller PC.

Personnel: Prince Brown, General Manager; Hugh Allegood, Chief Engineer.

Albany—W61DF, Trinity Broadcasting Network Inc. Phone: 714-832-2950. Fax: 714-730-0661.

Technical Facilities: 1000-w TPO, 9.1-kw ERP, 384-ft. above ground, 610-ft. above sea level, lat. 31° 39' 20", long. 84° 10' 30".

Holds CP for change to 2000-w TPO, 25.4-kw ERP. BPTT-JG0601YK.

Transmitter: WJIZ-FM tower, 0.18-mi. SW of Albany.

Began Operation: July 15, 1988.

Ownership: Trinity Broadcasting Network Inc.

Represented (engineering): Smith & Fisher.

Represented (legal): Colby M. May.

Personnel: Paul Crouch, General Manager; Ben Miller, Chief Engineer; Rod Henke, Sales Manager.

Note: Licensed as a translator.

Albany—WBKL-LP, Ch. 35, Gwendolyn Boone. Technical Facilities: 1000-w TPO, 11.5-kw ERP, 600-ft. above sea level, lat. 31° 37' 40", long. 84° 11' 45".

Transmitter: 3333 Palmyra Rd., Albany.

Ownership: Gwendolyn Boone.

Athens & Watkinsonville—W42AO, Georgia Regional Community TV. Phone: 706-543-7993. Fax: 706-543-0226. E-mail: pulleco@aol.com

Studio: Daniels Bridge Rd., Athens, GA 30606.

Technical Facilities: 1000-w TPO, 14.2-kw ERP, 400-ft. above ground, 1140-ft. above sea level, lat. 33° 53' 38.50", long. 83° 25' 85.00".

Requests CP for change to 5-kw ERP. Transmitter from Ch. 42 to Ch. 54. BPTTL-980601SC.

Began Operation: November 13, 1991.

Ownership: Georgia Regional Community TV.

Personnel: Stanley R. Pulliam, Executive Chairman.

Note: Operating as a translator.

Atlanta—W04DB, VVI LPTV Inc. Technical Facilities: 1000-w TPO, 70.6-kw ERP, 105-ft. above ground, 1870-ft. above sea level, lat. 34° 04' 02", long. 84° 27' 23".

Holds CP for change to 185-w TPO, 2.5-kw ERP. BPTTL-980522JB.

Transmitter: Sweat Mountain radio site, Marietta.

Ownership: ValueVision International Inc.

Atlanta—W24AL, Ventana Television Inc. Technical Facilities: 1000-w TPO, 16.5-kw ERP, 459-ft. above ground, 1319-ft. above sea level, lat. 33° 48' 40", long. 84° 21' 50".

Requests CP for change to 18.1-kw ERP. BPTTL-JE0415VD.

Transmitter: 740 Bismark Rd.

Equipment: ITS transmitter; Dielectric antenna.

Ownership: USA Broadcasting.

Personnel: John Skelnik, General Manager.

Atlanta—W67CI, Korean American TV Broadcasting Corp. Phone: 404-455-1613. Fax: 404-455-0792.

Studio: 250 Spring St., Atlanta, GA 30303.

Technical Facilities: 1000-w TPO, 21.6-kw ERP, 325-ft. above ground, 1365-ft. above sea level, lat. 33° 54' 59", long. 84° 12' 06".

Transmitter: I-85 & Goshen Springs Rd., 2-mi. SE of Norcross.

Began Operation: September 30, 1990.

Ownership: Korean American TV Broadcasting Corp.

Represented (legal): Joseph E. Dunne III.

Atlanta—WANX-LP, Ch. 26, Prism Broadcasting Network Inc. Phone: 404-295-5656.

Studio: 646 Mount Alto Rd., Rome, GA 30161.

Technical Facilities: 1000-w TPO, 22.2-kw ERP, 801-ft. above ground, 1870-ft. above sea level, lat. 33° 45' 34", long. 84° 23' 19".

Transmitter: 210 Peachtree St.

Ownership: Prism Broadcasting Network Inc.

Advertising: Yes. Rates: \$30.00/30 Sec.; \$50/Min.; \$200.00/Hour.\$120.00/30 Min.

Represented (legal): Joseph E. Dunne III.

Personnel: Bill Hill, General Manager; Don Patterson, Sales Manager; John Simmons, Sales Manager.

■ **Atlanta**—WIRE-LP, Ch. 40, Commercial Broadcasting Corp. Technical Facilities: 1000-w TPO, 0.032-kw ERP, 518-ft. above ground, 1558-ft. above sea level, lat. 33° 45' 15", long. 84° 23' 25".

Transmitter: 3340 Peachtree St.

Began Operation: July 17, 1996.

Ownership: Commercial Broadcasting Corp.

Multichannel TV Sound: Stereo only.

Advertising: Yes. Rates: \$150.00/30 Sec.

Atlanta—WSKC-LP, Ch. 59, KM Communications Inc. Phones: 847-674-0864; 847-674-9188. Fax: 770-645-1114.

Technical Facilities: 5920-w TPO, 113-kw ERP, 112-ft. above ground, 1791-ft. above sea level, lat. 34° 04' 01", long. 84° 27' 23".

Georgia—Low Power Television Stations

Transmitter: Sweet Mountain, approx. 1.8-mi. W of Marietta.
Ownership: KM Communications Inc.
Represented (engineering): Cohen, Dippell & Everist PC.
Personnel: K. C. Bae, General Manager; Stan Byers, Chief Engineer.

Atlanta—WTHC-LP, Ch. 42, The Atlanta Channel Inc.

Technical Facilities: 1000-w TPO, 8.38-kw ERP, 863-ft. above ground, 1880-ft. above sea level, lat. 33° 46' 15", long. 84° 23' 10".
Holds CP for change to 940-w TPO, 8-kw ERP, 717-ft. above ground, 1785-ft. above sea level, lat. 33° 45' 34", long. 84° 23' 19".
Transmitter to 210 Peachtree St. BPTTL-980728JF.

Transmitter: 600 Peachtree St.
Ownership: The Atlanta Channel Inc.
Personnel: J. Mitchell Johnson, General Manager.

Augusta—W65BI, Trinity Broadcasting Network Inc. Phone: 714-832-2950. Fax: 714-730-0661.

Technical Facilities: 1000-w TPO, 11.8-kw ERP, 102-ft. above ground, 551-ft. above sea level, lat. 33° 20' 53", long. 81° 56' 23".
Holds CP for change to 2000-w TPO, 6-kw ERP BPTT-980601YS.

Transmitter: Intersection of Aetna and Womrath.
Equipment: ITS transmitter, Andrew antenna.
Satellite earth station: Scientific-Atlanta, 3.2-meter; Standard Communications receivers.

Began Operation: March 27, 1990.
Ownership: Trinity Broadcasting Network Inc.
Represented (sales): Media Services Group Inc.

Represented (engineering): Smith & Fisher
Represented (legal): Colby M. May
Personnel: Paul F. Crouch, General Manager; Rod Henke, Sales Manager; Ben Miller, Chief Engineer.

Augusta—WAAU-LP, Ch. 18, Thomas J. Piper.

Technical Facilities: 50-kw ERP, 328-ft. above ground, 760-ft. above sea level, lat. 33° 26' 13", long. 82° 05' 32".
Transmitter: 7-mi. W of I-20 & I-520 intersection.

Began Operation: April 5, 2001.
Ownership: Thomas J. Piper

■ **Augusta**—WBKE-LP, Ch. 16, AVN Inc. Phone: 706-736-6700.

Technical Facilities: 8-kw ERP, 121-ft. above ground, 593-ft. above sea level, lat. 33° 28' 25", long. 82° 02' 03".
Transmitter: Water tower near Central & Highland Aves.

Equipment: Acrodyne transmitter; Scala antenna.
Satellite earth stations: Harris, 4-meter C-band; RCA, 3.2-meter Ku-band; RCA receivers.
Began Operation: March 1, 1986.
Ownership: AVN Inc.
Advertising: Yes.
Personnel: Jeremy M. Coghlan, President; Gene Diduch, Sales; James Garner, Production; Gene Wilson, Engineer.

Brunswick—W33AL, Trinity Broadcasting Network Inc. Phone: 714-832-2950. Fax: 714-730-0611.

Technical Facilities: 1000-w TPO, 10.4-kw ERP, 174-ft. above ground, 184-ft. above sea level, lat. 31° 10' 07", long. 81° 32' 14".

Transmitter: State Rte. 303 & U.S. Rte. 95, near Brunswick.

Satellite earth station: Scientific-Atlanta, 3.2-meter.

Began Operation: November 1, 1990.
Ownership: Trinity Broadcasting Network Inc.
Represented (engineering): Smith & Fisher
Represented (legal): Colby M. May
Personnel: Paul Crouch, General Manager; Ben Miller, Chief Engineer; Rod Henke, Sales Manager.

Cairo & Thomasville—W02CI, Cee Inc. Phone: 912-234-8875.

Technical Facilities: 10-w TPO, 0.018-kw ERP, 174-ft. above ground, 413-ft. above sea level, lat. 30° 52' 21", long. 84° 05' 17".

Transmitter: 7-mi. E of Cairo, on N side of Hwy. 84.
Began Operation: August 26, 1996.
Ownership: Cee Inc.

Camilla—W02CE, Mitchell County Television.

Technical Facilities: 10-w TPO, 0.018-kw ERP, 377-ft. above sea level, lat. 31° 12' 10", long. 84° 11' 38".

Transmitter: Old Pelham Rd., 1-mi. S of Camilla.
Began Operation: March 23, 1994.
Ownership: Mitchell County Television.

Colquitt—W08DM, MS Communications LLC. Phone: 310-552-7970.

Technical Facilities: 0.09-kw ERP, 30-ft. above ground, 230-ft. above sea level, lat. 31° 16' 00", long. 84° 42' 16".

Began Operation: May 14, 2001.
Ownership: MS Communications LLC.

Colquitt—W22BV, MS Communications LLC. Phone: 310-552-7970.

Technical Facilities: 0.007-kw ERP, 105-ft. above ground, 699-ft. above sea level, lat. 31° 14' 35", long. 84° 44' 55".

Began Operation: February 16, 2001.
Ownership: MS Communications LLC.

Colquitt—W26BM, MS Communications LLC. Phone: 310-552-7970.

Technical Facilities: 0.007-kw ERP, 105-ft. above ground, 699-ft. above sea level, lat. 31° 14' 35", long. 84° 44' 55".

Began Operation: February 23, 2001.
Ownership: MS Communications LLC.

Colquitt—W30BO, MS Communications LLC. Phone: 310-552-7970.

Technical Facilities: 0.007-kw ERP, 105-ft. above ground, 699-ft. above sea level, lat. 31° 14' 35", long. 84° 44' 55".

Transmitter: 1.2-mi. E of Hwy. 45 & Early-Miller County Line intersection.
Began Operation: February 16, 2001.
Ownership: MS Communications LLC.

Colquitt—W45BL, MS Communications LLC. Phone: 310-552-7970.

Technical Facilities: 0.007-kw ERP, 105-ft. above ground, 699-ft. above sea level, lat. 31° 14' 35", long. 84° 44' 55".

Began Operation: February 16, 2001.
Ownership: MS Communications LLC.

Colquitt—W47BX, MS Communications LLC. Phone: 310-552-7970.

Technical Facilities: 0.007-kw ERP, 105-ft. above ground, 699-ft. above sea level, lat. 31° 14' 35", long. 84° 44' 55".

Began Operation: February 16, 2001.
Ownership: MS Communications LLC.

Colquitt—W51CQ, MS Communications LLC. Phone: 310-552-7970.

Technical Facilities: 0.007-kw ERP, 105-ft. above ground, 699-ft. above sea level, lat. 31° 14' 35", long. 84° 44' 55".

Began Operation: February 16, 2001.
Ownership: MS Communications LLC.

Colquitt—W69DO, MS Communications LLC. Phone: 310-552-7970.

Technical Facilities: 0.007-kw ERP, 105-ft. above ground, 399-ft. above sea level, lat. 31° 14' 35", long. 84° 44' 55".

Began Operation: February 16, 2001.
Ownership: MS Communications LLC.

Columbus—W06BH, Greene Communications Inc. Phone: 205-297-1410.

Technical Facilities: 14-w TPO, 0.6-kw ERP, 125-ft. above ground, 869-ft. above sea level, lat. 32° 27' 48", long. 85° 02' 27".

Transmitter: 1.12-mi. SW of intersection of U.S. Rte. 280 & SR 8, Phenix City, AL.
Ownership: Greene Communications Inc. (AL).
Personnel: Lynn Heard, General Manager.

Columbus—W07CP, Word of God Fellowship Inc. Phone: 214-432-3029. Fax: 214-432-0650.

Technical Facilities: 10-w TPO, 0.059-kw ERP, 108-ft. above ground, 509-ft. above sea level, lat. 32° 30' 46", long. 84° 58' 06".

Transmitter: N of intersection of 50th St. & Hamilton Rd.
Ownership: Word of God Fellowship Inc.

Columbus—W53BR, Word of God Fellowship.

Technical Facilities: 1000-w TPO, 111.5-kw ERP, 1017-ft. above ground, 2034-ft. above sea level, lat. 33° 46' 15", long. 84° 23' 10".

Transmitter: Nations Bank Bldg., Atlanta.

Ownership: Word of God Fellowship Inc.

■ **Columbus**—WCGT-LP, Ch. 16, Columbus Television Inc. Phone: 706-323-6630. Fax: 706-323-9796. E-mail: kma@upn16.com

Technical Facilities: 1000-w TPO, 8.2-kw ERP, 344-ft. above ground, 968-ft. above sea level, lat. 32° 27' 48", long. 85° 03' 23".

Transmitter: Windtree Dr., Phenix City.
Ownership: Imes Communications.
Multichannel TV Sound: Stereo and separate audio program.

Advertising: Yes. Rates: \$50.00/30 Sec.
Represented (sales): Virgil Thompson.
Represented (engineering): Steven Rhodes.
Personnel: Virgil Thompson, General Manager; Steven Rhodes, Chief Engineer.

Columbus—WDMA-LP, Ch. 32, Family Ministry Center. Phone: 912-741-3013.

Technical Facilities: 1000-w TPO, 16-kw ERP, 499-ft. above ground, 928-ft. above sea level, lat. 32° 50' 31", long. 83° 40' 19".

Transmitter: 667 Bartlett Rd., Macon.
Ownership: Family Ministry Center.

■ **Dalton**—WDNN-LP, Ch. 43, Community News Television Inc. Phone: 706-278-9713. Fax: 706-278-7950. E-mail: wdntv@alltel.net

Web Site: <http://www.dalton1.com/wdnn>
Studio: 101 S. Spencer St., Dalton, GA 30721.

Technical Facilities: 100-w TPO, 1.25-kw ERP, 131-ft. above ground, 955-ft. above sea level, lat. 34° 46' 16", long. 84° 57' 51".

Requests CP for change to 1-kw ERP, 1046-ft. above sea level, lat. 34° 32' 31", long. 84° 55' 42". BMPPTL-JF0415AJ.

Transmitter: 100 Spencer St., Dalton.
Equipment: TTC transmitter; Scala antenna.

Began Operation: May 1, 1989.

Ownership: North Georgia Television.

Advertising: Yes.

Personnel: Doug Jensen, Chief Exec. Officer; Calvin Means, General Manager; Doug Smith, Operations Director.

Dublin—W35BB, Gil Gillis. Phone: 912-275-4444.

Studio: 211 S. Monroe St., Dublin, GA 31021.
Technical Facilities: 1000-w TPO, 23.9-kw ERP, 177-ft. above ground, 476-ft. above sea level, lat. 32° 31' 00", long. 82° 58' 18".

Transmitter: 2.9-mi. SE of Dublin.

Equipment: Acrodyne transmitter; Bogner antenna.

Began Operation: November 1, 1990.

Ownership: Gil Gillis.

Elberton—W60AE, Georgia Telecommunications Co. Phone: 404-685-2400. Web Site: <http://www.gpb.org>

Technical Facilities: 0.878-kw ERP, 150-ft. above ground, lat. 34° 06' 34", long. 82° 53' 01".

Ownership: Georgia Public Telecommunications Commission.

Note: Operating as a translator.

Hazlehurst—W56DU, Jeff Davis Broadcasters Inc. Phone: 912-375-4511. Fax: 912-375-4512.

Technical Facilities: 757-kw ERP, 261-ft. above ground, lat. 31° 51' 15", long. 82° 34' 00".

Transmitter: Hwy. 341 S.

Equipment: TTC & Larcam transmitters; Scala antenna.

Satellite earth station: Drake receivers.
Began Operation: August 1, 1986.

Ownership: Jeff Davis Broadcasters Inc.
Advertising: Yes.

Represented (legal): Reddy, Begley & McCormick.

Personnel: John Hulett, General Manager; Wilbur Heath, Chief Engineer.

■ **La Grange**—WCAG-LP, Ch. 33, Georgia-Alabama Broadcasting Inc. Phone: 706-845-8833. Fax: 706-845-8804. E-mail: wcagtv@mindspring.com.

Studio: No. 1 E. Lafayette Square, La Grange, GA 30240.

Technical Facilities: 1000-w TPO, 23.9-kw ERP, 223-ft. above ground, 1043-ft. above sea level, lat. 33° 03' 00", long. 85° 01' 50".

Transmitter: E of Ridley Ave., N of Mitchell Ave.

Equipment: Acrodyne transmitter; Bogner antenna.

Satellite earth station: Orbitron, 5-meter; Sony receivers.

Began Operation: April 15, 1989.
Ownership: Georgia-Alabama Broadcasting Inc.

Advertising: Yes. Rates: \$50.00/30 Sec.; \$100.00/Min.; \$200.00/Hour.

Represented (legal): Cole, Raywid & Braverman LLP.

Personnel: Peter Mallory, General Manager; Donna Martin, General Sales Manager; John Simmons, Chief Engineer.

Luella—W52CL, Trinity Broadcasting Network Inc. Phone: 714-832-2950.

Technical Facilities: 1000-w TPO, 13.3-kw ERP, 498-ft. above ground, 810-ft. above sea level, lat. 32° 45' 09", long. 83° 38' 15".

Transmitter: WPGA (TV) tower, Macon.

Ownership: Trinity Broadcasting Network Inc.

Communications Daily

The Authoritative News Service of
Electronic Communications
For information, call 800-771-9202

***Lumber City**—W05BP, NewSouth Broadcasting Corp.
Technical Facilities: 10-w TPO, 0.088-kw ERP, 348-ft. above ground, 469-ft. above sea level, lat. 31° 58' 48", long. 82° 42' 20".
Transmitter: 0.2-mi. W of Sand Pit Rd., 3.8-mi. NNW of Lumber City.
Ownership: NewSouth Broadcasting Corp.

Marietta—W55BM, Trinity Broadcasting Network Inc.
Technical Facilities: 1000-w TPO, 12-kw ERP, 108-ft. above ground, 1788-ft. above sea level, lat. 34° 04' 02", long. 84° 27' 23".
Transmitter: Atop Sweat Mountain, 0.6-mi. NE of intersection of Jim's & Wigley Rds.
Ownership: Trinity Broadcasting Network Inc.

Morrow—W55CR, Word of God Fellowship Inc.
Technical Facilities: 1000-w TPO, 16.51-kw ERP, 449-ft. above ground, 1158-ft. above sea level, lat. 33° 40' 25", long. 84° 16' 00".
Transmitter: 3075 River Rd., Pantherville.
Ownership: Word of God Fellowship Inc.

Moultrie—W21BP, Thomas J. Piper. Phone: 414-547-6624.
Technical Facilities: 300-w TPO, 2.62-kw ERP, 500-ft. above ground, 823-ft. above sea level, lat. 31° 08' 05", long. 84° 06' 16".
Transmitter: Hwy. 93, 2-mi. E. of Pelham.
Began Operation: January 22, 2001.
Ownership: Thomas J. Piper

Roswell—WFNA-LP, Ch. 32, Prism Broadcasting Network Inc.
Technical Facilities: 1000-w TPO, 18.2-kw ERP, 180-ft. above ground, 2063-ft. above sea level, lat. 34° 04' 20", long. 84° 27' 22".
Holds CP for change to 560-w TPO, 1017-ft. above ground, 2034-ft. above sea level, lat. 33° 46' 15", long. 84° 23' 10". Transmitter to Nations Bank Building. BPTTL-981106JA.
Transmitter: Sweat Mountain.
Ownership: Prism Broadcasting Network Inc.

***Sandersville**—W61CK, Bonanza Partners II. Phone: 214-243-3030.
Technical Facilities: 100-w TPO, 0.76-kw ERP, 450-ft. above ground, 900-ft. above sea level, lat. 33° 03' 43", long. 82° 47' 07".
Transmitter: Hwy. 15, 5-mi. N of Sandersville.
Ownership: Bonanza Partners II.

***Sandersville**—W66CC, N.B.I. TV Partners. Phone: 415-443-1415.
Technical Facilities: 100-w TPO, 0.76-kw ERP, 450-ft. above ground, 900-ft. above sea level, lat. 33° 03' 43", long. 82° 47' 07".
Transmitter: Hwy. 15, 5-mi. N of Sandersville.
Ownership: NBI TV Partners.

Savannah—W55AW, Channel America LPTV License Subsidiary Inc. Phone: 305-856-5668.
Technical Facilities: 60-w TPO, 0.692-kw ERP, 161-ft. above ground, 180-ft. above sea level, lat. 32° 03' 48", long. 81° 02' 56".
Transmitter: 2526 Gregory St., Savannah.
Began Operation: June 1, 1989.
Ownership: Channel America LPTV License Subsidiary Inc.
Advertising: Yes.
Note: Operating as a translator

Savannah—W57CT, Trinity Broadcasting Network Inc. Phone: 714-832-2950. Fax: 714-730-0661.

Technical Facilities: 5000-w TPO, 15.4-kw ERP, 384-ft. above ground, 394-ft. above sea level, lat. 32° 02' 43", long. 81° 07' 23".
Transmitter: Existing tower, 0.4-mi. SW of junction of 52nd & Hopkins Sts.
Equipment: Television Technology transmitter; Bogner antenna.
Satellite earth station: Scientific-Atlanta, 3.2-meter.
Began Operation: April 12, 2001.
Ownership: Trinity Broadcasting Network Inc.

Savannah—WHDS-LP, Ch. 32, Ivan C. Nachman. Phone: 813-392-0335.
Technical Facilities: 138-w TPO, 4.46-kw ERP, 400-ft. above ground, 322-ft. above sea level, lat. 32° 04' 07", long. 81° 05' 35".
Transmitter: 4-mi. W of Hopeton Airport.
Ownership: Ivan Nachman.

Savannah, Thunderbolt, Isle of Hope, Hunter, Pooler & Garden City—W13CC, The Box Worldwide LLC. Phone: 615-833-1107. Fax: 615-833-0758. Web Site: <http://www.mtv2.com>
Studio: 117 Ogelthorpe, #5, Savannah, GA 31406.

Technical Facilities: 10-w TPO, 0.027-kw ERP, 518-ft. above ground, 515-ft. above sea level, lat. 32° 02' 43", long. 81° 07' 23".
Transmitter: Clinch & Stark Sts., Savannah.
Equipment: TTC transmitter, Scala antenna; Drake receivers.
Ownership: The Box Worldwide LLC.
Represented (engineering): Raymond Benedict.
Represented (legal): Anne Lucy.
Personnel: Liz Kiley, Vice President, Broadcast; Warren Reeves, Consulting Engineer; Amy Brown, Director, Broadcast Operations.

Statesboro—W48BH, Trinity Broadcasting Network Inc. Phone: 714-832-2950. Fax: 714-730-0661.
Technical Facilities: 100-w TPO, 13.3-kw ERP, 269-ft. above ground, 515-ft. above sea level, lat. 32° 25' 32", long. 81° 47' 43".
Transmitter: 1-mi. SSW of U.S. Hwy. 310 & State Hwy. 67 intersection.
Equipment: TSI transmitter, Andrew antenna.
Began Operation: August 1, 1993.
Ownership: Trinity Broadcasting Network Inc.
Personnel: Mark Loyd, General Manager

Tifton—W05AZ, First Baptist Church of Tifton Inc. Phone: 229-382-6063.
Technical Facilities: 10-w TPO, 0.03-kw ERP, 150-ft. above ground, 420-ft. above sea level, lat. 31° 26' 58", long. 83° 30' 24".
Transmitter: 6-mi. S of Tifton off Old Union Rd.
Equipment: Emcee transmitter; Bogner antenna.
Ownership: First Baptist Church of Tifton Inc.

Tifton—W33BX, Trinity Broadcasting Network Inc. Phone: 714-832-3950. Fax: 714-730-0661.

Technical Facilities: 2000-w TPO, 21.2-kw ERP, 499-ft. above ground, 781-ft. above sea level, lat. 31° 27' 17", long. 83° 33' 37".
Transmitter: 2.2-mi. WSW of USRte. 82 & I-75 near Tifton.
Ownership: Trinity Broadcasting Network Inc.

■ **Tifton**—W51AR, Northside Baptist Church. Phones: 912-386-5151; 912-382-6855. Fax: 912-382-9542. E-mail: ricky@nbctifton.org
Technical Facilities: 100-w TPO, 1.86-kw ERP, 115-ft. above ground, 483-ft. above sea level, lat. 31° 28' 18", long. 83° 30' 48".

Transmitter: 302 W. 20th St.
Ownership: Northside Baptist Church.
Personnel: Ricky Hobby, General Manager
Note: Licensed as a translator

Valdosta—W25CP, Trinity Broadcasting Network Inc. Phone: 714-832-2950. Fax: 714-730-0661.
Technical Facilities: 1000-w TPO, 8-kw ERP, 417-ft. above ground, 607-ft. above sea level, lat. 30° 51' 50", long. 83° 23' 40".
Transmitter: WAFT(FM) tower site, near Valdosta.
Ownership: Trinity Broadcasting Network Inc.

■ **Valdosta**—WBVJ-LP, Ch. 35, WTLH Inc. Phone: 850-576-4990. Fax: 850-576-4904. E-mail: fox49@fox49.com Web Site: <http://www.fox49.com>
Technical Facilities: 100-w TPO, 0.439-kw ERP, 400-ft. above ground, 564-ft. above sea level, lat. 30° 50' 29", long. 83° 18' 26".
Transmitter: W. Gordon St.
Equipment: Acrodyne transmitter; Scala antenna.
Began Operation: February 2, 2001.
Ownership: Pegasus Satellite Communications Inc.
Represented (sales): Petry Television Inc.
Represented (engineering): Fisher Wayland Cooper.
Represented (legal): Michael F. Brown.
Personnel: Paul Syracuse, General Manager; Michael F. Brown, Chief Engineer; Brenda Maynard, Sales Manager.
Note: Operating as a translator

Valdosta—WSWB-LP, Ch. 35, WTLH Inc.
Technical Facilities: 42-w TPO, 0.183-kw ERP, 289-ft. above ground, 450-ft. above sea level, lat. 30° 52' 21", long. 83° 20' 36".
Holds CP for change to 21-w TPO. BPTTL-980601MV.
Transmitter: Valtech Rd., near I-75, Valdosta.
Ownership: Pegasus Satellite Communications Inc.
Advertising: Yes.
Note: Licensed as a translator

Vidalia—W19CK, Four Rivers Communications Inc. Phone: 912-275-7777.
Technical Facilities: 1000-w TPO, 45.6-kw ERP, 682-ft. above sea level, lat. 32° 12' 29", long. 82° 29' 49".
Holds CP for change to 39.7-kw ERP, 367-ft. above ground. BPTTL-981130JA.
Transmitter: Hwy. 280 W of Vidalia.
Ownership: Four Rivers Communications Inc.

Waycross—W54CW, Trinity Broadcasting Network Inc. Phone: 714-832-2950. Fax: 714-730-0661.
Technical Facilities: 1000-w TPO, 18.8-kw ERP, 390-ft. above sea level, lat. 31° 15' 49", long. 82° 17' 30".
Transmitter: Side of WKUB(FM) tower, near Blackshear.
Began Operation: May 1, 1993.
Ownership: Trinity Broadcasting Network Inc.
Represented (engineering): Smith & Fisher
Represented (legal): Colby M. May

Personnel: Paul Crouch, General Manager; Ben Miller, Chief Engineer; Rod Henke, Sales Manager.

Hawaii

Glenwood-Hilo—KBL0-LP (formerly K22EL), Ch. 22, Hawaii 22 Inc. Phone: 501-221-0400.
Technical Facilities: 1000-w TPO, 42.34-kw ERP, 200-ft. above ground, 2700-ft. above sea level, lat. 19° 30' 05", long. 155° 10' 04".
Requests modification of CP for change to 34-kw ERP, 148-ft. above ground, 2881-ft. above sea level, lat. 19° 30' 17", long. 155° 10' 40". Transmitter to Oiaa Forest Reserve, near Volcano. BMTTL-960723JB.
Transmitter: 1.2-mi. NW of Glenwood.
Began Operation: May 7, 1999.
Ownership: Equity Broadcasting Corp.

Haleakala—KUKO-LP, Ch. 24, Word of God Fellowship Inc. Phone: 817-858-9955.
Technical Facilities: 1000-w TPO, 6.49-kw ERP, 95-ft. above ground, 10049-ft. above sea level, lat. 20° 42' 41", long. 156° 15' 28".
Transmitter: Haleakala Mountain Peak, 0.5-mi. E of center of Haleakala.
Began Operation: January 1, 1990.
Ownership: Word of God Fellowship Inc.
Advertising: Yes. Rates: \$20.00/30 Sec.; \$30.00/Min.; \$150.00/Hour

Honolulu—K42CO, Oceania Broadcasting Network Inc. Phone: 808-262-2000. Fax: 808-596-2646.
Technical Facilities: 1000-w TPO, 13.1-kw ERP, 39-ft. above ground, 164-ft. above sea level, lat. 21° 19' 49", long. 157° 45' 25".
Holds CP for change to 29.7-kw ERP
Transmitter: SW junction of Kakaina & Waikapanaha Sts., near Waimanalo.
Ownership: Oceania Broadcasting Network Inc.
Note: Operating as a translator

Honolulu—K50AP, National Capital Christian Broadcasting Inc. Phone: 703-369-3400.
Technical Facilities: 1000-w TPO, 7.36-kw ERP, 371-ft. above ground, 381-ft. above sea level, lat. 21° 17' 59", long. 157° 50' 30".
Holds CP for change to 645-w TPO, 4.8-kw ERP, 387-ft. above sea level, lat. 21° 17' 39", long. 157° 50' 18". Transmitter to Century Center Bldg. BPTTL-940719JC.
Transmitter: 930 Kaheka St., Honolulu.
Equipment: Television Technology transmitter; Bogner antenna.
Began Operation: September 1, 1989.
Ownership: National Capital Christian Broadcasting Group Inc.
Advertising: Planned.
Personnel: Arthur Hixson, General Manager

Honolulu—K54EX, Craig Allyn Jue.
Technical Facilities: 1000-w TPO, 23.4-kw ERP, 171-ft. above ground, 2650-ft. above

Hawaii—Low Power Television Stations

sea level, lat. 21° 23' 42", long. 158° 05' 55".

Requests modification of CP for change to lat. 21° 23' 45", long. 158° 05' 58". BMDPTL-9505011B.

Transmitter: 4-mi. W of State Rte. 75 & Interstate H1 intersection.

Began Operation: March 13, 1996.

Ownership: Craig Allyn Jue.

Honolulu—K56EX, Victor Agmata. Phones: 808-847-1151; 808-845-0056. Fax: 808-848-2660.

Technical Facilities: 1000-w TPO, 46.9-kw ERP, 33-ft. above ground, 2234-ft. above sea level, lat. 21° 23' 45", long. 158° 05' 58".

Transmitter: Palehua Ridge.

Equipment: Philips transmitter; Philips antenna.

Began Operation: June 1, 1995.

Ownership: Victor Agmata.

Represented (sales): Star Media & Promotions Inc.

Personnel: Flora Galla, General Manager; Robin Liu, Chief Engineer

Honolulu—KHHI-LP, Ch. 48, Equity Broadcasting Corp. Phone: 501-221-0400. Fax: 501-221-3955. E-mail: bob@tv.net Web Site: <http://www.ktv.net>

Technical Facilities: 1800-w TPO, 32.8-kw ERP, 59-ft. above ground, 2339-ft. above sea level, lat. 21° 23' 45", long. 158° 05' 58".

Transmitter: Palikea Ridge, 0.25 mi. SE of Palehua.

Equipment: ITS transmitter; Antenna Concepts antenna.

Satellite earth station: Scientific-Atlanta, 5-meter; Scientific-Atlanta; Standard Communications receivers.

Began Operation: March 1, 1996.

Ownership: Equity Broadcasting Corp.

Represented (legal): Irwin, Campbell & Tannenwald PC.

Personnel: Bob Joblin, General Manager; Neal Ardman, Chief Engineer.

■ **Honolulu**—KHLU-LP (formerly K60FJ), Ch. 46, HTV/HTN Hawaii Television Network. Phone: 808-878-1770.

Technical Facilities: 1000-w TPO, 18.1-kw ERP, 59-ft. above ground, 2340-ft. above sea level, lat. 21° 23' 45", long. 158° 05' 58".

Holds CP for change to 651-w TPO, 11.93-kw ERP BPTTL-JG0601CE.

Transmitter: Palikea Ridge, 0.25-mi. SE of Palehua.

Satellite earth station: Mark V.

Began Operation: August 12, 1996.

Ownership: HTV/HTN/Hawaiian Television Network Ltd.

Multichannel TV Sound: Stereo only

Represented (legal): Arent Fox Kintner Plotkin & Kahn.

Personnel: Charlene Weh, General Manager.

Honolulu—KIHO-LP (formerly K62EF), Ch. 62, Honolulu Media Group LLP. Phone: 561-694-8420.

Technical Facilities: 0.2-kw ERP, 69-ft. above ground, 2349-ft. above sea level, lat. 21° 23' 45", long. 158° 05' 58".

Holds CP for change to 0.2-kw ERP BPTTL-20000615AFY.

Transmitter: Palikea Ridge, near Waipahu.

Equipment: ITS transmitter; Micro Communications Inc. antenna.

Began Operation: July 1, 1996.

Ownership: Honolulu Media Group LLC.

Note: Licensed as a translator

Wailuku—KAMN-LP, Ch. 61, Juliet R. Yankowitz. E-mail: gbn-jcnn@vjmail.com

Technical Facilities: 1000-w TPO, 10.2-kw ERP, 30-ft. above ground, 827-ft. above sea level, lat. 20° 53' 58", long. 156° 31' 15".

Transmitter: Wailuku.

Equipment: 3 DBM transmitter; Scala antenna. Satellite earth station: General Instrument, 4-meter.

Began Operation: October 29, 1995.

Ownership: Juliet R. Harvey.

Personnel: Daniel C. Yankowitz, General Manager.

Wailuku—KAUI-LP (formerly K51EM), Ch. 51, Hawaii 22 Inc. Phone: 501-221-0400.

Technical Facilities: 1000-w TPO, 22.41-kw ERP, 60-ft. above ground, 9260-ft. above sea level, lat. 20° 42' 17", long. 156° 16' 35".

Holds CP for change to 49.3-kw ERP, 121-ft. above ground, 3719-ft. above sea level, lat. 20° 39' 37", long. 156° 21' 34". Transmitter to Puu Makua Peak, near Wailuku. BMDPTL-960517YM.

Transmitter: Near Summit of Mount Haleakala.

Began Operation: May 7, 1999.

Ownership: Equity Broadcasting Corp.

Wailuku—KUPA-LP, Ch. 59, Word of God Fellowship Inc. Phone: 817-858-9955.

Studio: 1744 Kaahumanu Ave., Top Floor, Wailuku, HI 96793.

Technical Facilities: 100-w TPO, 0.725-kw ERP, 46-ft. above ground, 243-ft. above sea level, lat. 20° 53' 34", long. 156° 29' 52".

Transmitter: 1744 Kaahumanu Ave., Wailuku.

Equipment: TTC transmitter; Bogner antenna.

Began Operation: December 18, 1992.

Ownership: Word of God Fellowship Inc.

Idaho

Arco—K13VK, Oregon Trail Broadcasting Co. Phone: 702-642-3333. Fax: 702-657-3423.

Technical Facilities: 10-w TPO, 0.17-kw ERP, 56-ft. above ground, 5358-ft. above sea level, lat. 43° 37' 17", long. 113° 17' 25".

Transmitter: Approx. 1.6-mi. NW of Country Rd. & U.S. 20/26 intersection.

Equipment: Emcee transmitter; Scala antenna.

Ownership: Oregon Trail Broadcasting Co.

Personnel: Bill Fouch, General Manager; Robin Estopinal, Chief Engineer

Note: Operating as a translator

Ashton—K09VD, Oregon Trail Broadcasting Co. Phone: 702-642-3333. Fax: 702-657-3423.

Technical Facilities: 10-w TPO, 0.15-kw ERP, 60-ft. above ground, 5305-ft. above sea level, lat. 44° 03' 59", long. 111° 27' 31".

Transmitter: Approx. 0.43-mi. S of intersection of Rtes. 32 & 47.

Equipment: Emcee transmitter; Scala antenna.

Ownership: Oregon Trail Broadcasting Co.

Personnel: Bill Fouch, General Manager; Robin Estopinal, Chief Engineer

Note: Operating as a translator

Blackfoot—K13VI, Oregon Trail Broadcasting Co. Phone: 702-642-3333. Fax: 702-657-3423.

Technical Facilities: 10-w TPO, 0.085-kw ERP, 49-ft. above ground, 4531-ft. above sea level, lat. 43° 11' 54", long. 112° 21' 22".

Transmitter: Near corner of Jensen Grove & Parkway Dr., Blackfoot.

Equipment: Emcee transmitter; Scala antenna.

Ownership: Oregon Trail Broadcasting Co.

Personnel: Bill Fouch, General Manager; Robin Estopinal, Chief Engineer

Note: Operating as a translator

Boise—K10MY, Gary M. Cocola Family Trust, Gary M. Cocola, Trustee. Phone: 559-435-7000.

Technical Facilities: 10-w TPO, 0.19-kw ERP, 30-ft. above ground, 3025-ft. above sea level, lat. 43° 35' 10", long. 116° 16' 06".

Transmitter: 1976 Century Way.

Ownership: Gary M. Cocola Family Trust.

■ **Boise**—K31FD, Ch. 31, Three Angels Broadcasting Network Inc. Phone: 618-627-4651. Fax: 618-627-4155. E-mail: office@3abn.org Web Site: <http://www.3abn.org> Studio: 3391 Charley Good Rd., West Frankfort, IL 62896.

Technical Facilities: 1000-w TPO, 72-kw ERP, 200-ft. above ground, 7240-ft. above sea level, lat. 43° 45' 18", long. 116° 05' 52".

Transmitter: Deer Point antenna site, 9.5-mi. NNE of Boise.

Equipment: Acrodyne transmitter; Jampro antenna.

Satellite earth station: DH Satellite, 3-meter

Began Operation: October 1, 1995.

Ownership: Three Angels Broadcasting Network Inc.

Represented (legal): David Silverman.

Personnel: Moses Primo, Chief Engineer

* **Boise**—K35GE (formerly K35FW), Equity Broadcasting Corp. Phones: 501-221-0400; 501-219-2400. Fax: 501-221-1101.

Technical Facilities: 1000-w TPO, 9.33-kw ERP, 100-ft. above ground, 7078-ft. above sea level, lat. 43° 45' 16", long. 116° 05' 56".

Holds CP for change to 2000-w TPO, 25.6-kw ERP, 67-ft. above ground, 3707-ft. above sea level, lat. 43° 35' 38", long. 116° 08' 35". Transmitter to Table Rock Mountain. BMDPTL-20000706AEM.

Transmitter: Approx. 10-mi. NNE of Boise on Deer Point.

Ownership: Equity Broadcasting Corp.

Boise—K47BE, Trinity Broadcasting Network Inc. Phone: 714-832-2950. Fax: 714-730-0611.

Technical Facilities: 900-w TPO, 7-kw ERP, 79-ft. above ground, 3740-ft. above sea level, lat. 43° 35' 41", long. 116° 08' 39".

Transmitter: Table Rock, approx. 1-mi. E of Boise.

Began Operation: December 14, 1988.

Ownership: Trinity Broadcasting Network Inc.

Represented (engineering): Smith & Fisher

Represented (legal): Colby M. May

Personnel: Paul Crouch, General Manager; Ben Miller, Chief Engineer; Rod Henke, Sales Manager.

Boise—K56FQ, MS Communications LLC. Phone: 310-552-7970.

Technical Facilities: 0.007-kw ERP, 10-ft. above ground, 7018-ft. above sea level, lat. 43° 45' 17", long. 116° 05' 53".

Transmitter: 10.7-mi. NNE of Deer Point.

Began Operation: March 23, 2001.

Ownership: MS Communications LLC.

Boise—K60FH, MS Communications LLC. Phone: 310-552-7970.

Technical Facilities: 0.007-kw ERP, 10-ft. above ground, 7018-ft. above sea level, lat. 43° 45' 17", long. 116° 05' 53".

Transmitter: 10.7-mi. NNE of Deer Point.

Began Operation: March 15, 2001.

Ownership: MS Communications LLC.

Boise—K64EJ, MS Communications LLC. Phone: 310-552-7970.

Technical Facilities: 0.007-kw ERP, 10-ft. above ground, 7018-ft. above sea level, lat. 43° 45' 17", long. 116° 05' 53".

Transmitter: 10-mi. NNE of Boise on Deer Point

Began Operation: March 15, 2001.

Ownership: MS Communications LLC.

Boise—K68EJ, MS Communications LLC. Phone: 310-552-7970.

Technical Facilities: 0.007-kw ERP, 10-ft. above ground, 7018-ft. above sea level, lat. 43° 45' 17", long. 116° 05' 53".

Transmitter: 12-mi. NE of Boise on Deer Point Communications Site.

Began Operation: March 23, 2001.

Ownership: MS Communications LLC.

■ **Boise**—KCLP-LP, Ch. 38, Alpha & Omega Communications LLC. E-mail: hope265@june.com Studio: 309 1/2 11th Ave. S, Nampa, ID 83651.

Technical Facilities: 1000-w TPO, 23.2-kw ERP, 35-ft. above ground, 7175-ft. above sea level, lat. 43° 45' 18", long. 116° 05' 52".

Holds CP for change to 135-ft. above ground, 7041-ft. above sea level. BPTTL-20000807AAK.

Transmitter: Deer Point antenna site, 9.5-mi. NNE of Boise.

Equipment: 3 DBM transmitter; Scala antenna. July 1, 1994.

Ownership: Alpha & Omega Communications LLC.

Multichannel TV Sound: Stereo only

Personnel: William B. Hull, General Manager; Roy Gould, Chief Engineer

Boise—KIWB-LP (formerly K43BE), Ch. 43, Gary M. Cocola Family Trust, Gary M. Cocola, Trustee. Phone: 559-435-7000. Fax: 559-435-3201. E-mail: info@cocolatv.com Web Site: <http://www.cocolatv.com>

Technical Facilities: 1000-w TPO, 27.4-kw ERP, 20-ft. above ground, 3684-ft. above sea level, lat. 43° 35' 54", long. 116° 09' 00".

Transmitter: Table Rock, 1-mi. E of Boise.

Began Operation: January 9, 2001.

Ownership: Gary M. Cocola Family Trust.

Represented (engineering): Steve LeBel.

Represented (legal): Dow, Lohnes & Albertson PLLC.

Personnel: Todd Lopes, General Manager; Steve LeBel, Chief Engineer

Boise-Nampa-Caldwell—KBSE-LP (formerly K33DT), Ch. 33, Gary M. Cocola Family Trust. Phone: 559-435-7000.

Technical Facilities: 2000-w TPO, 48.31-kw ERP, 7149-ft. above sea level, lat. 43° 45' 18", long. 116° 05' 52".

Holds CP for change to 42.11-kw ERP, 57-ft. above ground, 7087-ft. above sea level. BMDPTL-971010JH.

Transmitter: Deer Point, Shafer Butte, Boise.

Ownership: Gary M. Cocola Family Trust.

Burley—K07UL, Falls Broadcasting Co. Phone: 702-642-3333. Fax: 702-657-3423.
 Technical Facilities: 10-w TPO, 0.174-kw ERP, 56-ft. above ground, 4206-ft. above sea level, lat. 42° 32' 38", long. 113° 48' 00".
 Transmitter: Near intersection of 8th St. & Yale Ave., Burley.
 Equipment: Emcee transmitter; Scala antenna.
 Ownership: Falls Broadcasting Co.
 Personnel: Bill Fouch, General Manager; Robin Estopinal, Chief Engineer
 Note: Operating as a translator

Challis—K04OH, Oregon Trail Broadcasting Co. Phone: 702-642-3333. Fax: 702-657-3423.
 Technical Facilities: 10-w TPO, 0.098-kw ERP, 8461-ft. above sea level, lat. 44° 14' 02", long. 113° 57' 23".
 Transmitter: Willow Creek Summit, N of Dickey.
 Equipment: Emcee transmitter; Scala antenna.
 Ownership: Oregon Trail Broadcasting Co.
 Personnel: Bill Fouch, General Manager; Robin Estopinal, Chief Engineer
 Note: Operating as a translator

Challis—K07VI, Oregon Trail Broadcasting Co. Phone: 208-232-6666. Fax: 208-233-6678.
 Technical Facilities: 10-w TPO, 0.075-kw ERP, 20-ft. above ground, 5102-ft. above sea level, lat. 44° 30' 50", long. 114° 09' 24".
 Transmitter: 3.5-mi. ENE of center of Challis, 0.9-mi. SE of Beardsley Hot Springs.
 Ownership: Oregon Trail Broadcasting Co.
 Advertising: No.
 Note: Operating as a translator

Coeur d'Alene—K20EM, Spokane Television Inc. Phone: 509-324-4000. Fax: 509-328-5274.
 Technical Facilities: 1000-w TPO, 7.2-kw ERP, 75-ft. above ground, 4150-ft. above sea level, lat. 47° 34' 54", long. 116° 43' 47".
 Transmitter: W. Canfield Butte, 3.5-mi. NE of Coeur d'Alene.
 Ownership: Spokane Television Inc.
 Multichannel TV Sound: Stereo only
 Note: Operating as a translator

Coeur d'Alene—K53FF, Ch. 57, Trinity Broadcasting Network Inc. Phone: 714-832-2950.
 Technical Facilities: 100-w TPO, 1.3-kw ERP, 69-ft. above ground, 2650-ft. above sea level, lat. 47° 41' 40", long. 117° 20' 01".
 Transmitter: Fancher Hill, Spokane.
 Ownership: Trinity Broadcasting Network Inc.

Coeur d'Alene—KTYJ-LP, Ch. 58, North Rocky Mountain Television LLC.
 Technical Facilities: 1000-w TPO, 26.4-kw ERP, 66-ft. above ground, 4146-ft. above sea level, lat. 47° 43' 54", long. 116° 43' 47".
 Transmitter: W. Canfield Butte, 4-mi. NNE of Coeur d'Alene.
 Ownership: North Rocky Mountain Television LLC.
 Note: Operating as a translator

Driggs—K09UZ, Oregon Trail Broadcasting Co. Phone: 702-642-3333. Fax: 702-657-3423.
 Technical Facilities: 10-w TPO, 0.077-kw ERP, 26-ft. above ground, 9823-ft. above sea level, lat. 43° 47' 18", long. 110° 56' 02".
 Transmitter: Grand Targhee Ski Resort, 8.9-mi. E of Driggs.
 Equipment: Emcee transmitter; Scala antenna.
 Ownership: Oregon Trail Broadcasting Co.
 Personnel: Bill Fouch, General Manager; Robin Estopinal, Chief Engineer
 Note: Operating as a translator

Firth-Basalt—K12OE, Oregon Trail Broadcasting Co. Phone: 702-642-3333. Fax: 702-657-3423.
 Technical Facilities: 10-w TPO, 0.043-kw ERP, 60-ft. above ground, 4711-ft. above sea level, lat. 43° 18' 46", long. 112° 11' 08".
 Transmitter: River Rd., approx. 0.46-mi. NW of intersection with Yellowstone Hwy.
 Equipment: Emcee transmitter; Scala antenna.
 Ownership: Oregon Trail Broadcasting Co.
 Personnel: Bill Fouch, General Manager; Robin Estopinal, Chief Engineer
 Note: Operating as a translator

■ **Hailey**—KSVX-LP, Ch. 18, E-DA-HOE Inc. Phone: 208-788-4504. Fax: 208-788-4444.
 Technical Facilities: 100-w TPO, 2.51-kw ERP, 45-ft. above ground, 8671-ft. above sea level, lat. 43° 38' 36", long. 114° 23' 49".
 Transmitter: Seattle Ridge, 3.1-mi. from Ketchum.
 Began Operation: March 14, 1997.
 Ownership: E-DA-HOE Inc.
 Personnel: Clint Stennett, General Manager; Maria Prekegys, Sales Manager

Idaho Falls—K12NZ, Oregon Trail Broadcasting Co. Phone: 702-642-3333. Fax: 702-657-3423.
 Technical Facilities: 10-w TPO, 0.226-kw ERP, 65-ft. above ground, 4803-ft. above sea level, lat. 43° 29' 50", long. 112° 03' 42".
 Transmitter: 1594 W. Broadway.
 Equipment: Emcee transmitter; Scala antenna.
 Ownership: Oregon Trail Broadcasting Co.
 Personnel: Bill Fouch, General Manager; Robin Estopinal, Chief Engineer
 Note: Operating as a translator

***Idaho Falls**—K20FL, Idaho Independent Television.
 Technical Facilities: 1000-w TPO, 10.3-kw ERP, 100-ft. above ground, 5648-ft. above sea level, lat. 43° 32' 32", long. 111° 53' 05".
 Transmitter: 2.5-mi. NE of Iowa.
 Ownership: Block Communications Inc.

Idaho Falls—K26EW, Trinity Broadcasting Network Inc. Phone: 714-832-2950. Fax: 714-730-0661.
 Technical Facilities: 1000-w TPO, 23-kw ERP, 26-ft. above ground, 5561-ft. above sea level, lat. 43° 32' 37", long. 111° 53' 07".
 Transmitter: Side of existing tower, 2.4-mi. NE of Iowa.
 Began Operation: September 29, 1999.
 Ownership: Trinity Broadcasting Network Inc.
 Note: Licensed as a translator

Jerome—K08KV, Falls Broadcasting Co. Phone: 702-642-3333. Fax: 702-657-3423.
 Technical Facilities: 10-w TPO, 0.151-kw ERP, 56-ft. above ground, 3865-ft. above sea level, lat. 42° 43' 55", long. 114° 30' 06".
 Transmitter: N side of 8th Ave., Jerome.
 Equipment: Emcee transmitter; Scala antenna.
 Ownership: Falls Broadcasting Co.
 Personnel: Bill Fouch, General Manager; Robin Estopinal, Chief Engineer
 Note: Operating as a translator

Ketchum—KSVT-LP, Ch. 20, E-DA-HOE Inc. Phone: 208-788-4504. Fax: 208-788-4444.
 Technical Facilities: 20-w TPO, 0.143-kw ERP, 8671-ft. above sea level, lat. 43° 38' 36", long. 114° 23' 49".
 Transmitter: Seattle Ridge, 3.1-mi. from Ketchum.
 Began Operation: September 20, 1996.
 Ownership: E-DA-HOE Inc.

Personnel: Clint Stennett, General Manager; Maria Prekegys, Sales Manager

***Lewiston**—K35BW, Orchard's Community TV Assn. Inc. Phone: 208-743-4211.
 Technical Facilities: 100-w TPO, 0.617-kw ERP, 37-ft. above ground, 2877-ft. above sea level, lat. 46° 27' 04", long. 117° 02' 46".
 Transmitter: 2.5-mi. N of Clarkston, WA.
 Ownership: Orchards Community TV Assn. Inc.

Lewiston, ID-Clarkston, WA—K47BW, Salmon River Communications LP. Phone: 509-448-2828. Fax: 509-448-3815.
 Studio: 4600 S. Regal, Spokane, WA 99336.
 Technical Facilities: 100-w TPO, 2.58-kw ERP, 20-ft. above ground, 2870-ft. above sea level, lat. 46° 27' 04", long. 117° 02' 47".
 Transmitter: 2.5-mi. N of Clarkston.
 Ownership: Salmon River Communications LP.
 Note: Operating as a translator

■ **McCall**—K27DX, Sawtooth Communications. Phone: 208-467-3301. Fax: 208-381-6684.
 Technical Facilities: 100-w TPO, 1.93-kw ERP, 26-ft. above ground, 7385-ft. above sea level, lat. 45° 00' 38", long. 116° 07' 53".
 Transmitter: No Business Mountain, S of McCall.
 Equipment: TTC transmitter; Scala antenna.
 Ownership: Sawtooth Communications.
 Personnel: David Harbert, General Manager; Don Conklin, Chief Engineer; Bob Thomas, Sales Manager.
 Note: Operating as a translator

Paul—K04NQ, Falls Broadcasting Co. Phone: 702-642-3333. Fax: 702-657-3423.
 Technical Facilities: 10-w TPO, 0.082-kw ERP, 56-ft. above ground, 4203-ft. above sea level, lat. 42° 36' 20", long. 113° 47' 35".
 Transmitter: N side of Rte. 25, approx. 0.25-mi. W of 4th St.
 Equipment: Emcee transmitter; Scala antenna.
 Ownership: Falls Broadcasting Co.
 Personnel: Bill Fouch, General Manager; Robin Estopinal, Chief Engineer
 Note: Operating as a translator

■ **Payette**—K17ED, Doug Garcia. Phone: 618-627-4651. Fax: 618-627-4155. E-mail: office@3abn.org Web Site: http://www.3abn.org
 Studio: 3391 Charley Good Rd., West Frankfort, IL 52896.
 Technical Facilities: 18.18-kw ERP, 374-ft. above ground, 2854-ft. above sea level, lat. 44° 03' 44", long. 116° 54' 22".
 Holds CP for change to lat. 44° 03' 44", long. 116° 05' 52". Transmitter to 880 Iowa S, 1.5-mi. SE of Payette. BMTTL-980713JD.
 Equipment: ITS transmitter; Andrew antenna.
 Satellite earth station: DH Satellite, 3-meter; Tiernan receivers.
 Began Operation: July 8, 1998.
 Ownership: Doug Garcia.
 Advertising: No.
 Represented (legal): David Silverman.
 Personnel: Moses Primo, Chief Engineer

Pocatello—K120A, Oregon Trail Broadcasting Co. Phone: 702-642-3333. Fax: 702-657-3423.
 Technical Facilities: 10-w TPO, 0.043-kw ERP, 28-ft. above ground, 4688-ft. above sea level, lat. 42° 50' 52", long. 112° 26' 24".

Transmitter: 0.5-mi. S of Main St. & Arthur Ave. intersection.
 Equipment: Emcee transmitter; Scala antenna.
 Ownership: Oregon Trail Broadcasting Co.
 Personnel: Bill Fouch, General Manager; Robin Estopinal, Chief Engineer
 Note: Operating as a translator

Pocatello—KPID-LP, (formerly K24EV), Ch. 24, Pocatello Media Group GP. Phone: 561-664-1280.
 Technical Facilities: 1000-w TPO, 10.2-kw ERP, 100-ft. above ground, 5917-ft. above sea level, lat. 42° 51' 58", long. 112° 30' 48".
 Transmitter: Howard Mountain, approx. 3.1-mi. W of Pocatello.
 Began Operation: June 26, 2001.
 Ownership: Pocatello Media Group GP

***Rexburg**—K47FI, James Wood Hillyard.
 Technical Facilities: 521-w TPO, 17-kw ERP, 50-ft. above ground, 5453-ft. above sea level, lat. 43° 45' 53", long. 111° 57' 50".
 Transmitter: Menan Buttes, 10-mi. SW of Rexburg.
 Ownership: James Wood Hillyard.

***Rexburg**—K67HA, Joseph A. Corbin.
 Technical Facilities: 494-w TPO, 17-kw ERP, 100-ft. above ground, 5505-ft. above sea level, lat. 43° 45' 53", long. 111° 57' 50".
 Transmitter: Menan Buttes, 10-mi. SW of Rexburg.
 Ownership: Joseph A. Corbin.

Rexburg & St. Anthony—K13UF, Oregon Trail Broadcasting Co. Phone: 702-642-3333. Fax: 702-657-3423.
 Technical Facilities: 10-w TPO, 0.19-kw ERP, lat. 43° 49' 09", long. 111° 48' 37".
 Transmitter: Near corner of Routes 549 S & 1500 W near Rexburg, ID.
 Equipment: TTC transmitter; Scala antenna.
 Ownership: Oregon Trail Broadcasting company
 Personnel: Bill Fouch, General Manager; Robin Estopinal, Chief Engineer
 Note: Operating as a translator

Rupert—K02NO, Falls Broadcasting Co. Phone: 702-642-3333. Fax: 702-657-3423.
 Technical Facilities: 10-w TPO, 0.09-kw ERP, 60-ft. above ground, 4290-ft. above sea level, lat. 42° 37' 22", long. 113° 41' 14".
 Transmitter: W of County Rte. 100, approx. 0.2-mi. N of intersection with 8th St.
 Equipment: Emcee transmitter; Scala antenna.
 Ownership: Falls Broadcasting Co.
 Personnel: Bill Fouch, General Manager; Robin Estopinal, Chief Engineer
 Note: Licensed as a translator

Shelley—K13VJ, Oregon Trail Broadcasting Co. Phone: 702-642-3333. Fax: 702-657-3423.
 Technical Facilities: 10-w TPO, 0.054-kw ERP, 56-ft. above ground, 1426-ft. above sea level, lat. 43° 22' 47", long. 112° 07' 59".
 Transmitter: Hanson Ave. & Pine St., Shelley.
 Equipment: Emcee transmitter; Scala antenna.
 Ownership: Oregon Trail Broadcasting Co.
 Personnel: Bill Fouch, General Manager; Robin Estopinal, Chief Engineer
 Note: Operating as a translator

St. Anthony—K120B, Oregon Trail Broadcasting Co. Phone: 702-642-3333. Fax: 702-657-3423.

Idaho—Low Power Television Stations

Technical Facilities: 10-w TPO, 0.03-kw ERP, 56-ft. above ground, 5016-ft. above sea level, lat. 43° 57' 30", long. 111° 41' 18".
Transmitter: S Corner of W. 8th & S. 5th Sts.
Equipment: Emcee transmitter; Scala antenna.
Ownership: Oregon Trail Broadcasting Co.
Personnel: Bill Fouch, General Manager; Robin Estopinal, Chief Engineer
Note: Operating as a translator

Twin Falls—K05IX, Falls Broadcasting Co. Phone: 702-642-3333. Fax: 702-657-3423.
Technical Facilities: 10-w TPO, 0.08-kw ERP, 60-ft. above ground, 3679-ft. above sea level, lat. 42° 35' 35", long. 114° 28' 17".
Transmitter: N side of Poleline Rd., approx. 0.6-mi. W of intersection with Blue Lakes Blvd.
Equipment: Emcee transmitter; Scala antenna.
Ownership: Falls Broadcasting Co.
Personnel: Bill Fouch, General Manager; Robin Estopinal, Chief Engineer
Note: Licensed as a translator

Twin Falls—K25EV, Trinity Broadcasting Network Inc. Phone: 714-832-2950. Fax: 714-730-0661.
Technical Facilities: 1000-w TPO, 11.1-kw ERP, 282-ft. above ground, 4449-ft. above sea level, lat. 42° 43' 54", long. 114° 25' 04".
Transmitter: Side of KZRT(FM) tower, Flat Top Butte.
Began Operation: June 7, 1994.
Ownership: Trinity Broadcasting Network Inc.

***Twin Falls**—K27FT, Christian Broadcasting of Idaho Inc.
Technical Facilities: 975-w TPO, 16-kw ERP, 696-ft. above ground, 4741-ft. above sea level, lat. 42° 43' 48", long. 114° 24' 52".
Transmitter: 11.2-mi. N of Twin Falls on Flat Top Butte, Jerome.
Ownership: Christian Broadcasting of Idaho Inc.

***Twin Falls**—K41GX (formerly K60GI), Wireless Access LLC. Phone: 914-586-3311.
Technical Facilities: 880-w TPO, 16-kw ERP, 696-ft. above ground, 4711-ft. above sea level, lat. 42° 43' 48", long. 114° 24' 52".
Holds CP for change to 15-kw ERP, 465-ft. above ground, 4761-ft. above sea level.
BMPTTL-20000712ABD.
Transmitter: Flat Top Butte, 11.2-mi. N of Twin Falls.
Ownership: Wireless Access LLC.

***Twin Falls**—K45FF, Christian Broadcasting of Idaho Inc.
Technical Facilities: 942-w TPO, 16-kw ERP, 696-ft. above ground, 4741-ft. above sea level, lat. 42° 43' 48", long. 114° 24' 52".
Transmitter: Flat Top Butte, 11.2-mi. N of Twin Falls.
Ownership: Christian Broadcasting of Idaho Inc.

Twin Falls—KDID-LP, Ch. 55, Twin Broadcasting Inc. Phone: 208-734-5525.
Technical Facilities: 909-w TPO, 16-kw ERP, 369-ft. above ground, 4672-ft. above sea level, lat. 42° 42' 43", long. 114° 24' 52".
Holds CP for change to 27-kw ERP, 141-ft. above ground, 4412-ft. above sea level, lat. 42° 43' 45", long. 114° 24' 55".
Transmitter to side of proposed tower, atop Flat Top Butte, near Jerome. BMPTTL-971031JB.
Transmitter: Flat Top Butte, 11.2-mi. N of Twin Falls.
Began Operation: June 15, 1998.
Ownership: Twin Broadcasting Inc.

***Twin Falls**—KTID-LP (formerly K58FR), Ch. 58, North Rocky Mountain Television LLC.
Technical Facilities: 946-w TPO, 16-kw ERP, 397-ft. above ground, 4701-ft. above sea level, lat. 42° 43' 48", long. 114° 24' 52".
Transmitter: Flat Top Butte, 11-mi. N of Twin Falls.
Ownership: North Rocky Mountain Television LLC.

Twin Falls—KTWT-LP (formerly K43FK), Ch. 43, North Rocky Mountain Television LLC.
Technical Facilities: 941-w TPO, 16-kw ERP, 668-ft. above ground, 4734-ft. above sea level, lat. 42° 43' 48", long. 114° 24' 52".
Transmitter: 11-mi. N of Twin Falls.
Began Operation: October 8, 1999.
Ownership: North Rocky Mountain Television LLC.

Illinois

■ **Alton**—W50CH, Liberty Communications. Phone: 618-463-5757. Fax: 618-465-4017. E-mail: liberty7@ezl.com
Technical Facilities: 2000-w TPO, 41-kw ERP, 184-ft. above ground, 689-ft. above sea level, lat. 38° 55' 12", long. 90° 06' 18".
Transmitter: 3401 Fosterburg Rd., Alton.
Ownership: Liberty Communications.
Personnel: Fred Church, General Manager; Al Manning, Chief Engineer

■ **Arlington Heights**—W34CK, First United Inc. Phone: 708-633-0001.
Technical Facilities: 5000-w TPO, 5-kw ERP, 341-ft. above ground, 2064-ft. above sea level, lat. 41° 52' 44", long. 87° 38' 10".
Transmitter: Sears Tower, 233 Wacker Dr., Chicago.
Ownership: First United Inc.
Note: Licensed as a translator

Arlington Heights—W64CQ (formerly W22AJ), Trinity Broadcasting Network Inc. Phone: 714-832-2950. Fax: 714-730-0661.
Technical Facilities: 1000-w TPO, 1.4-kw ERP, 249-ft. above ground, 958-ft. above sea level, lat. 42° 08' 14", long. 87° 58' 57".
Holds CP for change to 5000-w TPO, 46.1-kw ERP, 2087-ft. above sea level, lat. 41° 52' 44", long. 87° 38' 10".
Transmitter to Sears Tower, 233 Wacker Dr., Chicago. BMPTTL-980602JM.
Transmitter: Side of existing WYLL(FM) tower.
Ownership: Trinity Broadcasting Network Inc.
Note: Licensed as a translator

■ **Aurora**—W24AJ, Nelson TV Inc. Phone: 630-552-1000.
Technical Facilities: 831-w TPO, 7-kw ERP, 437-ft. above ground, 1204-ft. above sea level, lat. 41° 36' 23", long. 88° 27' 09".
Transmitter: Immanuel & Legion Rds., S of Yorkville.
Began Operation: September 29, 1999.
Ownership: WFXV-TV Inc.

Bloomington—W51CT, Trinity Broadcasting Network Inc. Phone: 714-832-2950. Fax: 714-730-0661. Web Site: <http://www.tbn.org>
Studio: 420 E. Stevenson Rd., Ottawa, IL 61350.
Technical Facilities: 1000-w TPO, 7.04-kw ERP, 400-ft. above ground, 1191-ft. above sea level, lat. 40° 28' 59", long. 88° 59' 43".
Holds CP for change to 7.9-kw ERP BPTTL-980601CT.

Transmitter: 2018 Ireland Grove Rd., Bloomington.
Ownership: Trinity Broadcasting Network Inc.
Personnel: Roger Crawford, General Manager; Charles Boyd, Chief Engineer
Note: Operating as a translator

Blue Island—W54AP, Catholic Views Broadcasts Inc. Phone: 708-479-1188.
Studio: 19418 S. 97th Ave., Mokena, IL 60448.
Technical Facilities: 805-w TPO, 21-kw ERP, 390-ft. above ground, 1099-ft. above sea level, lat. 41° 32' 11", long. 87° 51' 17".
Transmitter: 19418 S. 97th Ave., Arbury Hills.
Equipment: Acrodyne transmitter, Andrew antenna.
Began Operation: January 1, 1992.
Ownership: Catholic Views Broadcasts Inc.
Personnel: John Ambuhl, General Manager

***Casey**—W19BW, Diane Bolin. Phone: 217-932-5671.
Technical Facilities: 647-w TPO, 6-kw ERP, 354-ft. above ground, 945-ft. above sea level, lat. 39° 12' 55", long. 88° 13' 49".
Transmitter: 0.3-mi. E. of Jewett.
Ownership: Diane Bolin.

Casey—W36BR, Diane Bolin. Phone: 217-932-5671.
Technical Facilities: 1000-w TPO, 3-kw ERP, 354-ft. above ground, 945-ft. above sea level, lat. 39° 12' 55", long. 88° 13' 49".
Holds CP for change to 675-w TPO, 6-kw ERP BPTTL-960516KA.
Transmitter: 0.3-mi. E. of Jewett.
Ownership: Diane Bolin.

***Casey**—W45BJ, Diane Bolin. Phone: 217-932-5671.
Technical Facilities: 675-w TPO, 6-kw ERP, 354-ft. above ground, 945-ft. above sea level, lat. 39° 12' 55", long. 88° 13' 49".
Transmitter: 0.3-mi. E. of Jewett.
Ownership: Diane Bolin.

***Casey**—W62CM, Diane Bolin. Phone: 217-932-5671.
Technical Facilities: 705-w TPO, 6-kw ERP, 354-ft. above ground, 945-ft. above sea level, lat. 39° 12' 55", long. 88° 13' 49".
Transmitter: 0.3-mi. E. of Jewett.
Ownership: Diane Bolin.

Champaign—W21BE, Three Angels Broadcasting Network Inc. Phone: 618-627-4651. Fax: 618-627-4155. E-mail: office@3abn.org
Web Site: <http://www.3abn.org>
Studio: 3391 Charley Good Rd., West Frankfort, IL 62896.
Technical Facilities: 1000-w TPO, 14.98-kw ERP, 1168-ft. above sea level, lat. 40° 10' 10", long. 88° 17' 56".
Transmitter: 400-ft. S of intersection on County Rd. 900.
Equipment: Acrodyne transmitter; Jampro antenna.
Satellite earth station: DH Satellite, 3-meter; Manhattan receivers.
Began Operation: October 15, 1994.
Ownership: Three Angels Broadcasting Network Inc.
Represented (legal): David Silverman.
Personnel: Moses Primo, Chief Engineer

Champaign—W58DA, Trinity Broadcasting Network Inc. Phone: 714-832-2950. Fax: 714-730-0611. Web Site: <http://www.tbn.org>

Technical Facilities: 1000-w TPO, 18.2-kw ERP, 400-ft. above ground, 1089-ft. above sea level, lat. 40° 08' 20", long. 88° 07' 34".
Holds CP for change to 13.8-kw ERP BMPTTL-20000503ABD.
Transmitter: Side of existing WBLG(FM) tower.
Began Operation: June 2, 1990.
Ownership: Trinity Broadcasting Network Inc.

Champaign—W61DL, Ventana Television Inc.
Technical Facilities: 1000-w TPO, 12.5-kw ERP, 248-ft. above ground, 979-ft. above sea level, lat. 40° 06' 34", long. 88° 14' 06".
Holds CP for change to 12.35-kw ERP BPTTL-980601MG.
Transmitter: 302 E. John St.
Equipment: ITS transmitter, Scala antenna.
Ownership: USA Broadcasting.
Personnel: John Skelnik, General Manager

Champaign & Urbana—W52BR, Specchio Developers Ltd.
Technical Facilities: 1000-w TPO, 29-kw ERP, 1188-ft. above sea level, lat. 40° 10' 51", long. 88° 19' 04".
Transmitter: NW of Champaign.
Ownership: Specchio Developers Ltd.

Champaign & Urbana—W63BX, Specchio Developers Ltd. Phone: 217-892-8888.
Technical Facilities: 1000-w TPO, 17.1-kw ERP, 338-ft. above ground, 1188-ft. above sea level, lat. 40° 10' 51", long. 88° 19' 04".
Transmitter: 6-mi. NW of Champaign/Urbana.
Ownership: Specchio Developers Ltd.

■ **Champaign & Urbana**—WBXC-LP (formerly W46CH), Ch. 46, The Box Worldwide LLC. Phone: 615-833-1107. Fax: 615-833-0758. Web Site: <http://www.mtv2.com>
Studio: 4108 Fieldstone Rd., Suite C, Champaign, IL 61822.
Technical Facilities: 100-w TPO, 0.874-kw ERP, 276-ft. above ground, 1000-ft. above sea level, lat. 40° 06' 42", long. 88° 14' 26".
Transmitter: 505 S. Locust.
Equipment: TTC transmitter; Jampro antenna.
Ownership: The Box Worldwide LLC.
Represented (engineering): Raymond Benedict.
Represented (legal): Anne Lucy
Personnel: Liz Kiley, Vice President, Broadcast; Warren Reeves, Consulting Engineer; Amy Brown, Broadcast Operations Director.

■ **Chicago**—WFBT-CA (formerly W23AT), Ch. 23, Weigel Broadcasting Co.
Technical Facilities: 700-w TPO, 12.3-kw ERP, 1709-ft. above ground, 2149-ft. above sea level, lat. 41° 52' 44", long. 87° 38' 10".
Transmitter: Sears Tower, 233 S. Walker Dr.
Ownership: Weigel Broadcasting Co.

Chicago—WOCH-LP, Ch. 28, KM LPTV of Chicago-28 LLC. Phone: 847-674-0864. Fax: 847-674-9188.
Technical Facilities: 5660-w TPO, 47.3-kw ERP, 1167-ft. above ground, 1758-ft. above sea level, lat. 41° 53' 56", long. 87° 37' 23".
Transmitter: John Hancock Bldg., 875 N. Michigan Ave.
Began Operation: September 1, 1990.
Ownership: KM Communications Inc.
Advertising: Yes. Rates: \$600.00/30 Sec.
Represented (engineering): Cohen, Dippell & Evenst PC.
Represented (legal): Irwin, Campbell & Tannenwald PC.
Personnel: K. C. Bae, General Manager; Stan Byers, Chief Engineer

■ **Chicago**—WOCK-CA, Ch. 13, KM Communications Inc. Phone: 847-674-0864. Fax: 847-674-9188.
 Technical Facilities: 10-w TPO, 0.41-kw ERP, 1138-ft. above ground, 1732-ft. above sea level, lat. 41° 53' 56", long. 87° 37' 23".
 Transmitter: John Hancock Bldg., 875 N. Michigan Ave.
 Equipment: Acrodyne transmitter, Scala antenna.
 Ownership: KM Communications Inc.
 Multichannel TV Sound: Stereo only
 Personnel: Stuart Mackie, General Manager; Stan Byers, Chief Engineer

■ **Effingham**—WEIL-LP, Ch. 54, Lightning Broadcasting Co. Phone: 217-342-2334. Fax: 217-347-2567. E-mail: drastic@effingham.net
 Technical Facilities: 1000-w TPO, 20.1-kw ERP, 285-ft. above ground, 922-ft. above sea level, lat. 39° 13' 19", long. 88° 30' 32".
 Holds CP for change to 18.83-kw ERP BPTTL-980601QR.
 Transmitter: 0.6-mi. NW of U.S. Rte. 45, near Sigel.
 Ownership: Monroe Media LLC.
 Personnel: Jamie Bye, General Manager; Brian Haarmann, Chief Engineer; Gerri Bye, Sales Manager.
 Note: Operating as a translator

■ **Elgin**—W57DN (formerly W29BN), Trinity Broadcasting Network Inc. Phone: 714-832-2950. Fax: 714-730-0661.
 Technical Facilities: 1000-w TPO, 17.8-kw ERP, 322-ft. above ground, 1093-ft. above sea level, lat. 41° 59' 54", long. 88° 14' 33".
 Transmitter: WJKL (FM) tower.
 Began Operation: July 9, 2001.
 Ownership: Trinity Broadcasting Network Inc.

■ **Flora**—WNOI-LP, Ch. 24, H & R Communications Inc. Phone: 618-662-8331. Fax: 618-662-2407.
 Studio: 12th & N. Olive, Flora, IL 62839.
 Technical Facilities: 1000-w TPO, 9.594-kw ERP, 319-ft. above ground, 837-ft. above sea level, lat. 38° 39' 55", long. 88° 21' 16".
 Transmitter: Rural Rte. 2, Clay City.
 Equipment: ITS transmitter, Andrew antenna.
 Began Operation: June 1, 1993.
 Ownership: H & R Communications Inc.
 Advertising: Yes. Rates: \$25.00/30 Sec.
 Personnel: Randy Poole, General Manager; Brenda Miller, Sales Manager; Frank Hertel, Chief Engineer.

■ **Galesburg**—W53CB, All American TV Inc. Phone: 714-957-9699. Fax: 714-957-9690.
 Technical Facilities: 1000-w TPO, 8.9-kw ERP, 38-ft. above ground, 1096-ft. above sea level, lat. 40° 56' 36", long. 90° 20' 39".
 Holds CP for change to 17.7-kw ERP BPTTL-980601ZH.
 Transmitter: WGIL(AM) tower, 0.2-mi. ENE of Grand Ave. & Farnham St. intersection.
 Equipment: ITS transmitter, Andrew antenna.
 Ownership: Trinity Broadcasting Network Inc.
 Personnel: Roger Crawford, General Manager; Charles Boyd, Chief Engineer
 Note: Licensed as a translator

■ **Johnston City**—W15BU, Three Angels Broadcasting Network Inc. Phone: 618-627-4651. Fax: 618-627-4155. E-mail: office@3abn.org Web Site: http://www.3abn.org
 Studio: 3391 Charley Good Rd., West Frankfort, IL 62896.
 Technical Facilities: 1000-w TPO, 12.7-kw ERP, 466-ft. above ground, 909-ft. above sea level, lat. 37° 50' 43", long. 88° 55' 46".

Transmitter: 0.6-mi. E of State Rte. 37, 2-mi. N of Johnson City.
 Equipment: Acrodyne transmitter, Jampro antenna.
 Satellite earth station Scientific-Atlanta, 2.5-meter. Manhattan receivers.
 Began Operation: May 1, 1991.
 Ownership: Three Angels Broadcasting Network Inc.
 Represented (legal): David Silverman.
 Personnel: Moses Primo, Chief Engineer; Linda Shelton, Program Director.

■ **Mount Carmel**—WCJT-LP, Ch. 12, Wabash Communications Inc. Phone: 618-262-4102. Fax: 618-262-4103. E-mail: wsjd@midwest.net Web Site: http://www.wsjd.com
 Studio: 606 Market St., Mount Carmel, IL 62863.
 Technical Facilities: 10-w TPO, 0.0374-kw ERP, 112-ft. above ground, 541-ft. above sea level, lat. 38° 24' 44", long. 87° 45' 46".
 Transmitter: 606 Market St., Mount Carmel.
 Equipment: TTC transmitter; Scala antenna.
 Satellite earth stations: Jerrold, 3-meter; Uniden, 3-meter; Chapparral; Jerrold receivers.
 Began Operation: November 25, 1991.
 Ownership: Wabash Communications Inc.
 Multichannel TV Sound: Separate audio program.
 Advertising: Yes. Rates: \$15.00/30 Sec.
 Represented (sales): K/B Sells.
 Represented (legal): Allen & Harold PLC.
 Personnel: Kyle Peach, General Manager; Kevin Madden, Sales Manager; Frank Hertel, Engineer; Robert Effland, Engineer.

■ **Palatine**—W36AO, Trinity Broadcasting Network Inc. Phone: 714-832-2950. Fax: 714-730-0661.
 Technical Facilities: 1000-w TPO, 18.5-kw ERP, 141-ft. above ground, 876-ft. above sea level, lat. 42° 06' 12", long. 88° 01' 24".
 Holds CP for change to 12.6-kw ERP BPTTL-20001120ABE.
 Transmitter: Intersection of Rohlwing Rd. & NW Hwy.
 Ownership: Trinity Broadcasting Network Inc.

■ **Peoria**—W67CW, M. C. Productions. Phone: 309-679-2326.
 Studio: 500 W. Main St., Peoria, IL 61606.
 Technical Facilities: 100-w TPO, 1.14-kw ERP, 141-ft. above ground, 745-ft. above sea level, lat. 40° 41' 57", long. 89° 36' 04".
 Transmitter: 500 W. Main St.
 Equipment: Television Technology transmitter; Scala antenna.
 Began Operation: March 20, 1995.
 Ownership: M.C. Productions.
 Advertising: Yes.
 Represented (engineering): D. L. Markley & Associates Inc.
 Personnel: Munon Burse, General Manager; Dale Bargeman, Chief Engineer; Charles Burse, Sales Manager.

■ **Plano**—WSPY-LP, Ch. 57, WFXV-TV Inc. Phone: 708-552-3030. Fax: 708-552-9300.
 Studio: One Broadcast Center, Plano, IL 60545.
 Technical Facilities: 1000-w TPO, 20.6-kw ERP, 475-ft. above ground, 1106-ft. above sea level, lat. 41° 39' 55", long. 88° 34' 34".
 Holds CP for change to 2000-w TPO, 36.7-kw ERP, 1266-ft. above sea level, lat. 41° 36' 23", long. 88° 27' 09".
 Transmitter to approx. 590-ft. at a bearing of 150° true from Immanuel & Legion Rds. BPTTL-JG0601ID.

Transmitter: 2-mi. W of Plano.
 Began Operation: October 1, 1990.
 Ownership: WFXV-TV Inc.
 Represented (legal): Miller & Fields.

■ **Quincy**—W18CJ Three Angels Broadcasting Network Inc. Phone: 618-627-4651. Fax: 618-627-4155. E-mail: office@3abn.org Web Site: http://www.3abn.org
 Studio: 3391 Charley Good Rd., West Frankfort, IL 62896.
 Technical Facilities: 1000-w TPO, 21.4-kw ERP, 1339-ft. above sea level, lat. 39° 58' 18", long. 91° 19' 42".
 Holds CP for change to 21.3-kw ERP BPTTL-JG0601XG.
 Transmitter: NE of Quincy.
 Equipment: Acrodyne transmitter, Jampro antenna.
 Satellite earth station: DH Satellite, 3-meter; Manhattan receivers.
 Began Operation: January 1, 1995.
 Ownership: Three Angels Broadcasting Network Inc.
 Represented (legal): David Silverman.
 Personnel: Moses Primo, Chief Engineer; Linda Shelton, Program Director.

■ **Quincy**—W34CO, MS Communications LLC. Phone: 310-552-7970.
 Technical Facilities: 138-w TPO, 0.007-kw ERP, 105-ft. above ground, 846-ft. above sea level, lat. 39° 58' 22", long. 91° 19' 55".
 Transmitter: 1-mi. N of Hickory Grove.
 Began Operation: February 21, 2001.
 Ownership: MS Communications LLC.

■ **Quincy**—W45BM, MS Communications LLC. Phone: 310-552-7970.
 Technical Facilities: 138-w TPO, 0.007-kw ERP, 105-ft. above ground, 846-ft. above sea level, lat. 39° 58' 22", long. 91° 19' 54".
 Transmitter: 1-mi. N of Hickory Grove.
 Began Operation: February 16, 2001.
 Ownership: MS Communications LLC.

■ **Quincy**—W49BS, MS Communications LLC. Phone: 310-552-7970.
 Technical Facilities: 138-w TPO, 0.007-kw ERP, 105-ft. above ground, 846-ft. above sea level, lat. 39° 58' 22", long. 91° 19' 55".
 Transmitter: 1-mi. N of Hickory Grove.
 Began Operation: February 26, 2001.
 Ownership: MS Communications LLC.

■ **Quincy**—W53BP, MS Communications LLC. Phone: 310-552-7970.
 Technical Facilities: 138-w TPO, 0.007-kw ERP, 105-ft. above ground, 846-ft. above sea level, lat. 39° 58' 22", long. 91° 19' 55".
 Transmitter: 1-mi. N of Hickory Grove.
 Began Operation: February 26, 2001.
 Ownership: MS Communications LLC.

■ **Quincy**—W61CO, MS Communications LLC. Phone: 310-552-7970.
 Technical Facilities: 0.007-kw ERP, 105-ft. above ground, 846-ft. above sea level, lat. 39° 58' 22", long. 91° 19' 54".
 Began Operation: February 16, 2001.
 Ownership: MS Communications LLC.

■ **Quincy**—W63CL, MS Communications LLC. Phone: 310-552-7970.
 Technical Facilities: 138-w TPO, 0.007-kw ERP, 105-ft. above ground, 846-ft. above sea level, lat. 39° 58' 22", long. 91° 19' 55".
 Transmitter: 1-mi. N of Hickory Grove.
 Began Operation: February 16, 2001.
 Ownership: MS Communications LLC.

■ **Quincy**—W65CZ, MS Communications LLC. Phone: 310-552-7970.
 Technical Facilities: 0.007-kw ERP, 105-ft. above ground, 846-ft. above sea level, lat. 39° 58' 22", long. 91° 19' 55".
 Began Operation: February 16, 2001.
 Ownership: MS Communications LLC.

■ **Quincy**—W67DR, MS Communications LLC. Phone: 310-552-7970.
 Technical Facilities: 138-w TPO, 0.007-kw ERP, 105-ft. above ground, 846-ft. above sea level, lat. 39° 58' 22", long. 91° 19' 54".
 Transmitter: 1-mi. N of Hickory Grove.
 Began Operation: February 16, 2001.
 Ownership: MS Communications LLC.

■ **Quincy**—W69DF, MS Communications LLC. Phone: 310-552-7970.
 Technical Facilities: 0.007-kw ERP, 105-ft. above ground, 846-ft. above sea level, lat. 39° 58' 22", long. 91° 19' 55".
 Began Operation: February 26, 2001.
 Ownership: MS Communications LLC.

■ **Robinson**—W57AO, Full Gospel Business Men's Fellowship. Technical Facilities: 1000-w TPO, 9.3-kw ERP, 308-ft. above ground, 860-ft. above sea level, lat. 39° 06' 58", long. 87° 48' 29".
 Transmitter: 2-mi. SSE of Annapolis.
 Ownership: Full Gospel Business Men's Fellowship International.
 Note: Operating as a translator

■ **Rockford**—W25CL, Trinity Broadcasting Network Inc. Phone: 714-832-2950. Fax: 714-730-0661.
 Technical Facilities: 5.1-kw ERP, lat. 42° 16' 02", long. 89° 04' 12".
 Holds CP for change to 3.5-kw ERP BPTTL-980601ZG.
 Ownership: Trinity Broadcasting Network Inc.
 Note: Licensed as a translator

■ **Rockford**—WFBN-LP, Ch. 33, Weigel Broadcasting Co. Phone: 312-705-2600. Fax: 312-705-2656.
 Technical Facilities: 1000-w TPO, 5.36-kw ERP, 499-ft. above ground, 1345-ft. above sea level, lat. 42° 16' 02", long. 89° 04' 12".
 Holds CP for change to 2000-w TPO, 25.6-kw ERP, 650-ft. above ground, 1467-ft. above sea level, lat. 42° 17' 48", long. 89° 10' 15".
 Transmitter to 2323 N. Meridian Rd. BPTTL-960517DZ.
 Transmitter: 2523 N. Meridian Rd.
 Ownership: Weigel Broadcasting Co.
 Note: Operating as a translator

■ **Rockford**—WJJD-LP, Ch. 45, WHKA Inc. Studio: 6110 Broadcast Parkway, Loves Park, IL 61111.
 Technical Facilities: 1000-w TPO, 11.1-kw ERP, 180-ft. above ground, 1030-ft. above sea level, lat. 42° 19' 33", long. 88° 59' 48".
 Holds CP for change to 12.5-kw ERP BPTTL-910430AK.
 Transmitter: 0.5-mi. N of Collins Rd., E of Mufford Rd., Loves Park.
 Equipment: Acrodyne transmitter; Cable Wave antenna.
 Began Operation: August 1, 1990.
 Ownership: WHKA Inc.

Advertising: Yes. Rates: \$30.00/30 Sec.; \$45.00/Min.
 Represented (legal): Sidley & Austin.
 Personnel: Barry Carroll, President; Todd Hauser, Chief Engineer.

Illinois—Low Power Television Stations

■ **Rockford**—WQFL-CA (formerly W08CM), Ch. 8, Family Values Organization Inc. Phone: 815-677-8000. Fax: 815-987-3975. Studio: 721 E. State St., Rockford, IL 61104. Technical Facilities: 10-w TPO, 0.16-kw ERP, 174-ft. above ground, 984-ft. above sea level, lat. 42° 15' 51", long. 89° 01' 55". Holds CP for change to 0.5-kw ERP, 415-ft. above ground, 856-ft. above sea level, lat. 42° 19' 20", long. 89° 00' 41". BPTVA-20010116AIU. Transmitter: 4249 E. State St. Equipment: Television Technology transmitter; Scala & Omni antennas. Satellite earth station: Chapparral, 3.5-meter. Began Operation: October 1, 1990. Ownership: Family Values Organization Inc. Multichannel TV Sound: Stereo and separate audio program. Advertising: Yes. Rates: \$18.00/30 Sec. Program length advertising: \$45.00-\$75.00. Represented (sales): K/B Sells. Represented (legal): Miller & Miller PC. Personnel: Joe Musser, President & General Manager; Todd Housser, Engineer.

■ **Salem**—W29CI, Three Angels Broadcasting Network Inc. Phone: 618-627-4651. Fax: 618-627-4155. E-mail: office@3abn.org Web Site: <http://www.3abn.org> Studio: 3391 Charley Good Rd., Frankfort, IL 62896. Technical Facilities: 1000-w TPO, 12.6-kw ERP, 417-ft. above ground, 961-ft. above sea level, lat. 38° 33' 45", long. 88° 59' 57". Transmitter: 5.3-mi. SW of city center, 0.74-mi. W of Interstate 57, Salem. Equipment: Acrodyne transmitter; Jampro antenna. Satellite earth station: DH Satellite, 3-meter; Manhattan receivers. Ownership: Three Angels Broadcasting Network Inc. Represented (legal): David Silverman. Personnel: Moses Primo, Chief Engineer.

■ **Springfield**—W28BE, The Marian Center. Phone: 217-523-0907. Studio: 700 E. Adams, Room 2104A, Springfield, IL. Technical Facilities: 1000-w TPO, 0.301-kw ERP, 381-ft. above ground, 978-ft. above sea level, lat. 39° 48' 02", long. 89° 38' 44". Transmitter: Hilton Hotel, Adams St., between 7th & 8th Sts., Springfield. Ownership: The Marian Center. Personnel: Mark R. Thomas, General Manager.

■ **Springfield**—W62CY, Ventana Television Inc. Technical Facilities: 1000-w TPO, 8.52-kw ERP, 381-ft. above ground, 971-ft. above sea level, lat. 39° 46' 52", long. 89° 36' 17". Holds CP for change to 7.92-kw ERP. BPTTL-980601MJ. Transmitter: 1820 Dirksen Pkwy. Ownership: USA Broadcasting.

■ **Sterling**—W48CK, Black Hawk College. Phone: 309-796-2424. Fax: 309-796-2484. E-mail: wqpt@wqpt.org Web Site: <http://www.wqpt.org> Studio: 6600 34th Ave., Moline, IL 61265. Technical Facilities: 1000-w TPO, 21.1-kw ERP, 322-ft. above ground, 1188-ft. above sea level, lat. 41° 53' 52", long. 89° 36' 20". Holds CP for change to 15.84-kw ERP. BPTT-980601XW. Transmitter: 0.31-mi. S of County Rd. on Mound Hill Rd. Ownership: Black Hawk College.

Personnel: Rick Best, General Manager; Steve Ellis, Chief Engineer. Note: Operating as a translator.

■ **Sugar Grove**—W54BE, Waubesa Community College. Phone: 708-466-7900. Fax: 708-466-7799. Web Site: <http://www.wcc.cc.il.us> Studio: Rte. 47 at Harter Rd., Sugar Grove, IL 60554. Technical Facilities: 100-w TPO, 1.69-kw ERP, 190-ft. above ground, 892-ft. above sea level, lat. 41° 47' 47", long. 88° 27' 26". Transmitter: Rte. 47 at Harter Rd. Equipment: ITS transmitter; Andrew antenna. Began Operation: April 1, 1992. Ownership: Waubesa Community College. Represented (legal): Haley, Bader & Potts PLC. Personnel: Michael Vester, General Manager; Steve Zahn, Chief Engineer.

Indiana

■ **Auburn**—W07CL, Frank Kovas. Phone: 219-747-1511. Studio: 5446 County Rd. 29, Auburn, IN 46706. Technical Facilities: 10-w TPO, 0.032-kw ERP, 272-ft. above ground, 1142-ft. above sea level, lat. 41° 20' 01", long. 85° 03' 08". Transmitter: 5446 County Rd. 29, Auburn. Equipment: ITS transmitter; Scala antenna. Began Operation: August 22, 1990. Ownership: Frank Kovas.

■ **Chesterton**—W04CQ, Aqua-Land Communications Inc. Phone: 219-762-1541. Fax: 219-763-6349. Technical Facilities: 10-w TPO, 0.115-kw ERP, 253-ft. above ground, 889-ft. above sea level, lat. 41° 36' 16", long. 87° 07' 22". Transmitter: 1175 Oak Rd., Burns Harbor. Equipment: Emcee transmitter; Scala antenna. Ownership: Aqua-Land Communications Inc. Personnel: Thomas W. Tittle, President.

■ **Clarksville**—WJYL-LP, Ch. 45, John W. Smith Jr. Phone: 812-284-9595. Technical Facilities: 1000-w TPO, 32.9-kw ERP, 302-ft. above ground, 1282-ft. above sea level, lat. 38° 22' 09", long. 85° 49' 48". Holds CP for change to 43.1-kw ERP. BPTTL-JG0601AA. Transmitter: WAVE-TV Tower, Bald Knob Rd. Ownership: John W. Smith Jr.

■ **Evansville**—W36CG, Bethel Sanitarium. Phone: 812-428-6348. Technical Facilities: 1000-w TPO, 97-kw ERP, 449-ft. above ground, 951-ft. above sea level, lat. 38° 10' 45", long. 87° 29' 13". Requests CP for change to 960-w TPO, 17-kw ERP, 472-ft. above ground, 961-ft. above sea level, lat. 38° 03' 53", long. 87° 41' 26". Transmitter to 3-mi. W of St. Joseph. BMTTL-960517KA. Transmitter: 3.5-mi. W of Elberfeld. Ownership: Bethel Sanitarium.

■ **Evansville**—W56DN, Evansville Low Power Partnership. Phone: 812-464-4463. Fax: 812-465-4559. E-mail: jmdunn@dunnhospitality.com Technical Facilities: 1000-w TPO, 12.4-kw ERP, 499-ft. above ground, 905-ft. above sea level, lat. 37° 53' 17", long. 87° 32' 37". Transmitter: WEVV Tower, 0.9-mi. E of State Rte. 414 & U.S. 41 intersection, Henderson. Satellite earth station: Comtech, 3.8-meter

Ownership: Evansville Low Power Partnership; Communications Corp. of America. Personnel: Dan Robbins, General Manager; Don Hollingsworth, Chief Engineer.

■ **Evansville**—WAZE-LP, Ch. 17, South Central Communications Corp. Phone: 812-463-7950. Fax: 812-423-3405. Studio: 1277 N. St. Joe Ave., Evansville, IN 47720. Technical Facilities: 1000-w TPO, 7-kw ERP, 499-ft. above ground, 928-ft. above sea level, lat. 37° 59' 21", long. 87° 35' 48". Holds CP for change to 5000-w TPO, 7-kw ERP. BMTTL-990827JA. Transmitter: Tower near intersection of St. Joseph Ave. & W. Maryland. Equipment: Acrodyne transmitter; Antenna Concepts antenna. Satellite earth station: Scientific-Atlanta, 3-meter. Began Operation: August 1, 1990. Ownership: South Central Communications Corp. Multichannel TV Sound: Stereo only. Advertising: Yes. Rates: \$500/30 Sec. Program length advertising: \$150-\$250. Represented (sales): Blair Television. Represented (engineering): Smith & Fisher. Represented (legal): Fletcher, Heald & Hildreth PLC. Personnel: John Engelbrecht, President; Conrad L. Cagle, General Manager & Sales Manager. Note: Operating as a translator.

■ **Evansville**—WEOA-LP, Ch. 50 (formerly Ch. 67), South Central Communications Corp. Phone: 812-425-1900. Fax: 812-423-3405. Technical Facilities: 1000-w TPO, 6.3-kw ERP, 364-ft. above ground, 846-ft. above sea level, lat. 37° 59' 13", long. 87° 16' 11". Transmitter: New Hope Rd., Boonville. Equipment: Acrodyne transmitter; Scala antenna. Ownership: South Central Communications Corp.

Represented (sales): Blair Television. Represented (engineering): Smith & Fisher. Represented (legal): Fletcher, Heald & Hildreth PLC. Personnel: Conrad Cagle, General Manager; Lee Thompson, Chief Engineer. Note: Operating as a translator.

■ **Evansville**—WIKY-LP, Ch. 5, South Central Communications Corp. Phone: 812-425-1900. Fax: 812-423-3405. Studio: 1162 Mt. Auburn Rd., Evansville, IN 47720. Technical Facilities: 10-w TPO, 0.14-kw ERP, 427-ft. above ground, 856-ft. above sea level, lat. 37° 59' 21", long. 87° 35' 48". Transmitter: Near intersection of St. Joseph Ave. & W. Maryland, Evansville. Equipment: TTC transmitter; Scala antenna. Ownership: South Central Communications Corp. Represented (sales): Blair Television. Represented (engineering): Smith & Fisher. Represented (legal): Fletcher, Heald & Hildreth PLC. Personnel: Conrad Cagle, General Manager; Lee Thompson, Chief Engineer. Note: Operating as a translator.

■ **Evansville**—WJPS-LP, Ch. 4 (formerly Ch. 17), South Central Communications Corp. Phone: 812-463-7950. Fax: 812-423-3405.

Studio: 1162 Mount Auburn Rd., Evansville, IN 47720. Technical Facilities: 10-w TPO, 0.108-kw ERP, 449-ft. above ground, 879-ft. above sea level, lat. 37° 59' 21", long. 87° 35' 48". Transmitter: Near intersection of St. Joseph Ave. & W. Maryland. Equipment: Television Technology transmitter; Scala antenna. Ownership: South Central Communications Corp. Multichannel TV Sound: Stereo only. Advertising: Yes. Rates: \$30.00/30 Sec.; \$45.00/Min. Represented (sales): Blair Television. Represented (engineering): Smith & Fisher. Represented (legal): Fletcher, Heald & Hildreth PLC. Personnel: Conrad L. Cagle, General Manager; Lee Thompson, Engineer.

■ **Evansville**—WTSN-LP, Ch. 58 (formerly Ch. 63), Evansville Low Power Partnership. Phone: 812-464-4463. E-mail: jmdunn@dunnhospitality.com Studio: 44 Main St., Evansville, IN 44708-1450. Technical Facilities: 1000-w TPO, 12.1-kw ERP, 476-ft. above ground, 905-ft. above sea level, lat. 37° 53' 17", long. 87° 32' 37". Holds CP for change to 7.8-kw ERP, 499-ft. above ground, 912-ft. above sea level. Transmitter to WEVV(TV) tower, 0.74-mi. E of intersection of SR 414 & U.S. Rte. 41. BPTTL-20000711AAP. Transmitter: 0.9-mi. E of State Rte. 414 & U.S. 41, Henderson, KY. Equipment: Acrodyne transmitter; Andrew antenna. Satellite earth station: Comtech, 3.8-meter; Standard Agile Omni receivers. Began Operation: October 8, 1993. Ownership: Evansville Low Power Partnership; Communications Corp. of America. Advertising: Yes. Rates: \$50.00/30 Sec. Represented (sales): Continental Television Sales. Personnel: Dan Robbins, General Manager; Don Hollingsworth, Chief Engineer.

■ **Fort Wayne**—W45AG, Tran-Star Inc. Technical Facilities: 100-w TPO, 5.8-kw ERP, 394-ft. above ground, 1171-ft. above sea level, lat. 41° 05' 58", long. 85° 08' 43". Transmitter: 2602 Cass St., Fort Wayne. Ownership: Tran-Star Inc.

■ **Fort Wayne**—W66BD, Tri-State Christian TV Inc. Phone: 618-997-9333. Fax: 618-997-1859. Web Site: <http://www.tct-net.org> Studio: 02966 Road 1, Edgerton, OH 43517. Technical Facilities: 1000-w TPO, 5.8-kw ERP, 600-ft. above ground, 1421-ft. above sea level, lat. 41° 06' 13", long. 85° 11' 28". Transmitter: 3632 Butler Rd., Fort Wayne. Ownership: Tri-State Christian TV Inc. Represented (sales): Terry Thomas. Represented (engineering): Kevin Fisher. Represented (legal): Colby M. May. Personnel: Kyle Hinnerichs, Station Manager; Lee Gilbert, Chief Engineer. Note: Operating as a translator.

■ **Gary**—W18AT, Le Sea Broadcasting Corp. Technical Facilities: 915-w TPO, 26.3-kw ERP, 161-ft. above ground, 761-ft. above sea level, lat. 41° 36' 10", long. 87° 20' 15". Transmitter: 504 Broadway St., intersection of U.S. Rte. 12 & State Rd. 53, Gary. Ownership: Le Sea Broadcasting Co. Represented (sales): Le Sea Media Sales.

Personnel: Peter Sumrall, General Manager; Doug Garlinger, Chief Engineer.

■ **Hammond**—W69EA, Michael S. & Eileen J. Ice.

Technical Facilities: 10-w TPO, 0.074-kw ERP, 100-ft. above ground, 705-ft. above sea level, lat. 41° 35' 07", long. 87° 27' 40".
Transmitter: 7107 Kennedy Ave.
Ownership: Michael S. & Eileen J. Ice.

■ **Indianapolis**—WALV-LP, Ch. 50, VideoOhio Inc. Phone: 317-631-2700. Fax: 317-655-5848. Web Site: <http://www.wthr.com>
Studio: 1000 N. Meridian, Indianapolis, IN 46204.

Technical Facilities: 1000-w TPO, 13.8-kw ERP, 830-ft. above ground, 1657-ft. above sea level, lat. 39° 55' 43", long. 86° 10' 55".
Holds CP for change to 2000-w TPO, 5-kw ERP BMTPTL-20000609ACG.
Transmitter: Ditch Rd. & 96th St.
Ownership: Dispatch Broadcast Group.
Advertising: Yes.
Represented (sales): Blair Television.
Personnel: Richard Pegram, General Manager; Marc Dunlap, Station Manager; Al Grossniklaus, Engineering Director; Curt Young, Local Sales Manager

■ **Indianapolis**—WBXI-CA (formerly W47AZ), Ch. 47, The Box Worldwide LLC. Phone: 615-833-1107. Fax: 615-833-0758. Web Site: <http://www.mtv2.com>
Studio: 1800 N. Meridian, Suite 404, Indianapolis, IN 46202.

Technical Facilities: 1000-w TPO, 13.92-kw ERP, 860-ft. above ground, 1552-ft. above sea level, lat. 39° 46' 11", long. 86° 09' 26".
Transmitter: 111 Monument Circle.
Equipment: Emcee transmitter; Bogner antenna.
Ownership: The Box Worldwide LLC.
Represented (engineering): Raymond Benedict.
Represented (legal): Anne Lucy
Personnel: Liz Kiley, Vice President Broadcast; Warren Reeves, Consulting Engineer; Amy Brown, Broadcast Operations Director.

■ **Indianapolis**—WDNI-LP (formerly W53AV), Ch. 53, Radio One Licenses Inc.

Technical Facilities: 1000-w TPO, 34.1-kw ERP, 326-ft. above ground, 1043-ft. above sea level, lat. 39° 46' 32", long. 86° 09' 10".
Holds CP for change to 40-kw ERP, 286-ft. above ground, 730-ft. above sea level, lat. 39° 49' 29", long. 86° 09' 23". BMTPTL-20001227ABB.
Transmitter: Top of Riley Towers, 650 N. Alabama.
Ownership: Radio One Licenses Inc.

Personnel: Bill Shirk, General Manager; Marty Hensley, Chief Engineer; Doug Housemeyer, Sales Manager.

■ **Indianapolis**—WIII-LP, Ch. 17, Indiana Broadcasting LLC. Phone: 317-923-8888. Fax: 317-926-1144. Web Site: <http://www.wightv.com>

Technical Facilities: 6-w TPO, 0.062-kw ERP, 531-ft. above ground, 1348-ft. above sea level, lat. 39° 53' 25", long. 86° 12' 20".
Holds CP for change to 1000-w TPO, 14.5-kw ERP BMTPTL-980601UJ.
Transmitter: 7619 Walnut Dr.
Equipment: Acrodyne transmitter; Scala antenna.
Began Operation: October 28, 1989.
Ownership: LIN Television Corp.

Personnel: Scott Blumenthal, General Manager; Jeff White, General Sales Manager; Terry VanBibber, Chief Engineer; Rick Thedwall, Program Manager.

■ **Indianapolis**—WIPX-LP, Ch. 51, Paxson Communications License Co. LLC. Phone: 516-659-4122. Fax: 516-659-4754. Web Site: <http://www.paxtv.com>

Technical Facilities: 510-w TPO, 6.49-kw ERP, 807-ft. above ground, 1502-ft. above sea level, lat. 39° 46' 11", long. 86° 09' 26".
Holds CP for change to 588-w TPO, 6.5-kw ERP, 781-ft. above ground, 1496-ft. above sea level, lat. 39° 46' 11", long. 86° 09' 26". BMTPTL-970703IA.
Transmitter: 111 Monument Circle, Indianapolis, IN.
Ownership: Paxson Communications Corp.
Personnel: Marc Dunlap, General Manager; Scott Burloett, Chief Engineer

■ **Indianapolis**—WKOG-LP, Ch. 31, Kingdom of God Ministries Inc. Phone: 317-931-0310.

Technical Facilities: 1000-w TPO, 78-kw ERP, 322-ft. above ground, 1040-ft. above sea level, lat. 39° 46' 01", long. 86° 09' 29".
Transmitter: 11 S. Meridian St.
Began Operation: June 1, 1989.
Ownership: Kingdom of God Ministries Inc.
Advertising: Planned.
Personnel: Sister Sue Jenkins, President.

■ **Jasper**—WJTS-CA, Ch. 27, Paul E. Knies. Phone: 812-482-2727. Fax: 812-482-3696.

Studio: 6th & Newton Sts., Jasper IN 47546.
Technical Facilities: 1000-w TPO, 18.75-kw ERP, 270-ft. above ground, 728-ft. above sea level, lat. 38° 12' 31", long. 86° 54' 00".
Transmitter: 11th & Habig Sts., Jasper
Equipment: ITS transmitter; Dielectric antenna.
Satellite earth station: Winegard, 3-meter; Drake receivers.
Began Operation: February 14, 1993.
Represented (engineering): Dave Ferguson.
Represented (legal): Miller & Miller PC.
Personnel: Paul Knies, General Manager; Brent Wible, Station & Sales Manager; Jim Anderson, News Director

■ **Jeffersonville-Louisville, KY**—W05BE, John W. Smith Jr. Phone: 812-284-9595.

Technical Facilities: 8-w TPO, 0.02-kw ERP, 541-ft. above ground, 987-ft. above sea level, lat. 38° 15' 20", long. 85° 45' 28".
Transmitter: First National Tower, 4th & Main Sts., Louisville, KY.
Ownership: John W. Smith Jr.
Represented (legal): Bechtel & Cole, Chartered.

■ **Kokomo**—WKGK-LP, Ch. 48, Kingdom of God Ministries Inc.

Technical Facilities: 1000-w TPO, 11.86-kw ERP, 808-ft. above ground, 925-ft. above sea level, lat. 40° 26' 58", long. 86° 04' 57".
Transmitter: 2836 East 200 South.
Ownership: Kingdom of God Ministries Inc.

■ **Lafayette**—W57DC, Trinity Broadcasting Network Inc. Phone: 714-832-2950. Fax: 714-730-0661.

Technical Facilities: 1000-w TPO, 15-kw ERP, 318-ft. above ground, 977-ft. above sea level, lat. 40° 24' 26", long. 86° 51' 53".
Transmitter: 2510 S. 30th St., Lafayette.
Began Operation: November 1, 1991.
Ownership: Trinity Broadcasting Network Inc.
Note: Licensed as a translator

■ **Marion**—WIWU-LP, Ch. 51, IWU Communications Inc. Phone: 765-677-2819; 765-677-2791. Fax: 765-677-2794. E-mail: jgnagey@indwes.edu Web Site: <http://www.indwes.edu.com>

Technical Facilities: 1000-w TPO, 5.7-kw ERP, 150-ft. above ground, 1323-ft. above sea level, lat. 40° 35' 52", long. 85° 39' 21".
Transmitter: 0.5-mi. SW of State Rte. 9 & Harrelld Fd., near Marion.
Equipment: Larcam transmitter; Scala antenna.
Began Operation: March 28, 1994.
Ownership: IWU Communications Inc.
Multichannel TV Sound: Stereo only
Represented (legal): Irwin, Campbell & Tannenwald PC.
Personnel: Terry Munday, General Manager; Marty Lewis, Technical Operations Manager; Max Nottingham, Sales Manager

■ **Marion**—WSOT-LP, Ch. 57, Sunnycrest Media Inc. Phone: 317-668-1014. Fax: 317-668-1014.

Studio: 2172 Chapel Pike, Marion, IN 46952.
Technical Facilities: 1000-w TPO, 6.6-kw ERP, 555-ft. above ground, 1427-ft. above sea level, lat. 40° 35' 52", long. 85° 39' 21".
Holds CP for change to 17.5-kw ERP, 1384-ft. above sea level, lat. 40° 39' 18", long. 85° 37' 23". BMTPTL-19990930BC.
Transmitter: Near State Rte. 9 & Harrelld Rd., near Marion.
Equipment: Bext transmitter; Scala antenna.
Satellite earth stations: Scientific-Atlanta, 5-meter; Toshiba, 2-meter
Began Operation: November 1, 1990.
Ownership: Sunnycrest Media Inc.
Advertising: Yes. Rates: \$10.00/30 Sec.
Personnel: David Trimble, Vice President & General Manager; Steve Wright, Sales Manager; Gane Miller, Engineer; Nancy Newcomer, Programming Manager; Jan Walters, Production Manager.

■ **Martinsville**—WREP-LP, Ch. 15, Metropolitan School District of Martinsville. Phone: 765-342-5571. Fax: 765-349-5256. E-mail: emeyer@scican.net
Studio: 1360 E. Gray St., Martinsville, IN 46151.

Technical Facilities: 570-w TPO, 4.6-kw ERP, 187-ft. above ground, 978-ft. above sea level, lat. 39° 26' 43", long. 86° 25' 06".
Transmitter: 1310 Lincoln Hill Rd.
Equipment: Acrodyne transmitter; Scala antenna.
Satellite earth station: General Instrument.
Began Operation: July 9, 1996.
Ownership: Metropolitan School District of Martinsville.
Multichannel TV Sound: Stereo only
Advertising: Yes. Rates: \$10.00/30 Sec.
Represented (legal): Bechtel & Cole, Chartered.
Personnel: Eric Meyer, General Manager; Martin Hensley, Chief Engineer

■ **Mount Vernon**—W66CT, Bethel Sanitarium. Phone: 812-428-6348.

Technical Facilities: 1000-w TPO, 6.8-kw ERP, 489-ft. above ground, 987-ft. above sea level, lat. 37° 57' 10", long. 87° 45' 45".
Transmitter: 0.8-mi. N of State Rte. 62 & East Rd. intersection, near Marris Center.
Began Operation: March 1, 1996.
Ownership: Bethel Sanitarium.
Represented (sales): Blair Television.
Personnel: Conrad Cagle, General Manager
Note: Operating as a translator

■ **Muncie**—WMUN-LP, Ch. 26, Full Gospel Business Men's Fellowship International.

Technical Facilities: 1000-w TPO, 10.4-kw ERP, 259-ft. above ground, 1221-ft. above sea level, lat. 40° 06' 43", long. 85° 28' 32".
Holds CP for change to 875-w TPO, 1211-ft. above sea level. BPTTL-980601LU.
Transmitter: State Hwy. 67 S, Muncie.
Began Operation: March 1, 1982.
Ownership: Full Gospel Business Men's Fellowship International.
Personnel: Donald Badlley, General Manager.
Note: Operating as a translator

■ **Portage**—W13BQ, Studio 5 Inc. Phone: 219-763-7211; 219-762-1541. Fax: 219-763-6349.

Technical Facilities: 10-w TPO, 0.08454-kw ERP, 107-ft. above ground, 808-ft. above sea level, lat. 41° 37' 28", long. 87° 11' 28".
Transmitter: Lot 53, Hillcrest Rd., Ogden Dunes.
Equipment: Acrodyne transmitter; Scala antenna.
Ownership: Dunes Television Network Inc.
Multichannel TV Sound: Separate audio program.
Represented (engineering): Smith & Fisher
Represented (legal): Joseph E. Dunne III.
Personnel: Richard Hutter, General Manager; Thomas W. Tittle, Chief Engineer

■ **Princeton**—W06BD, North Gibson School Corp. Phone: 812-385-5292; 812-385-2591. Fax: 812-386-1531. E-mail: khorrell@ngsk.k12.in.us

Studio: Old Hwy. 41 N, Princeton, IN 47676.
Technical Facilities: 10-w TPO, 0.614-kw ERP, 210-ft. above ground, 679-ft. above sea level, lat. 38° 21' 56", long. 87° 34' 54".
Transmitter: Old Hwy. 41 N, Princeton.
Equipment: Emcee transmitter; Scala antenna.
Satellite earth stations: Harris, 4-meter; Jerrold, 4-meter.
Began Operation: September 1, 1988.
Ownership: North Gibson School Corp.
Multichannel TV Sound: Stereo only
Represented (engineering): Earl Spindler
Represented (legal): Irwin, Campbell & Tannenwald PC.
Personnel: Kyla D. Krieg, General Manager

■ **Salem**—WHAN-LP, Ch. 17, Rebecca L. White. Phone: 812-883-5750; 812-883-3401. Fax: 812-883-2797.

Studio: 1308 Hwy. 56 E, Salem, IN 47167.
Technical Facilities: 1000-w TPO, 9-kw ERP, 256-ft. above ground, 1145-ft. above sea level, lat. 38° 35' 59", long. 86° 05' 17".
Transmitter: Existing WSLM(FM) tower
Equipment: ITS transmitter; Andrew antenna.
Satellite earth station: Winegard, 3-meter; Winegard receivers.
Ownership: Rebecca L. White; Oon Martin.
Multichannel TV Sound: Stereo and separate audio program.
Represented (legal): Pete Boyce.
Personnel: Oon H. Martin, General Manager & Sales Manager, J. R. Marlin, Chief Engineer.

■ **South Bend (formerly Nappanee)**—W12BK (formerly W52CV), Good News Television Inc.

Technical Facilities: 80-w TPO, 0.065-kw ERP, 324-ft. above ground, 1040-ft. above sea level, lat. 41° 40' 36", long. 86° 15' 08".
Holds CP for change to 1900-w TPO, 21.17-kw ERP, 449-ft. above ground, 1270-ft. above sea level, lat. 41° 24' 43", long. 86° 01' 51".
Transmitter to 2.5-mi. SW of State Rte. 19 & US Hwy. 6. BPTTL-9605160I.

Indiana—Low Power Television Stations

Transmitter: Valley American Bank Bldg., 211 W. Washington St.

Ownership: Good News Television Inc.

Note: Operating as a translator

South Bend—WMWB-LP, Ch. 69, Weigel Broadcasting Co. Phone: 312-705-2600. Fax: 312-705-2656.

Technical Facilities: 2000-w TPO, 25.7-kw ERP, 459-ft. above ground, 1211-ft. above sea level, lat. 41° 52' 51", long. 86° 18' 13".

Transmitter: 2814 U.S. Hwy. 31 N, Niles, MI.

Began Operation: July 1, 1988.

Ownership: Weigel Broadcasting Co.

Note: Operating as a translator

South Bend, Elkhart & Mishawaka—WBND-LP, Ch. 57, Weigel Broadcasting Co. Phone: 312-705-2600. Fax: 312-705-2656.

Technical Facilities: 1000-w TPO, 44.6-kw ERP, 751-ft. above ground, 1069-ft. above sea level, lat. 41° 36' 59", long. 86° 11' 43".

Holds CP for change to 121.6-kw ERP. BPTTL-980601ST.

Transmitter: 16965 Johnson Rd., Mishawaka.

Began Operation: October 1, 1995.

Ownership: Weigel Broadcasting Co.

Personnel: Neal Sabin, General Manager; Julio Bermudez, Sales Manager; Bernard Hoelling, Chief Engineer; Fred Weintraub, News Director.

Terre Haute—W65BK, Trinity Broadcasting Network Inc. Phone: 714-832-2950. Fax: 714-730-0661.

Technical Facilities: 1000-w TPO, 11.3-kw ERP, 587-ft. above ground, 1148-ft. above sea level, lat. 39° 30' 14", long. 87° 26' 37".

Transmitter: 0.3-mi. E of Hwy. 150 on Mulberry Ave., Terre Haute.

Equipment: ITS transmitter, Andrew antenna. Satellite earth station: Scientific-Atlanta, 3.2-meter. Scientific-Atlanta receivers.

Began Operation: June 5, 1990.

Ownership: Trinity Broadcasting Network Inc. Represented (sales): Media Services Group Inc.

Represented (engineering): Smith & Fisher

Represented (legal): Joseph E. Dunne III.

Personnel: Paul F. Crouch, General Manager; Rod Henke, Sales Manager; Benn Miller, Chief Engineer.

Valparaiso—W24AW, Le Sea Broadcasting Corp.

Technical Facilities: 1000-w TPO, 6.29-kw ERP, 348-ft. above ground, 1198-ft. above sea level, lat. 41° 31' 22", long. 87° 01' 28".

Transmitter: NE of intersection of 600 N & 200 E, 3.9-mi. NNE of Valparaiso.

Ownership: Le Sea Broadcasting Co.

Represented (sales): Le Sea Media Sales.

Personnel: Peter Sumrall, General Manager; Doug Garlinger, Chief Engineer.

Iowa

Ames—K56GD, TV-45 Inc. Phone: 515-597-3531.

Technical Facilities: 5000-w TPO, 20-kw ERP, 427-ft. above ground, 1476-ft. above sea level, lat. 41° 58' 49", long. 93° 44' 23".

Transmitter: 260th & West Rds., Boone County.

Began Operation: February 1, 2001.

Ownership: TV-45 Inc.

Cedar Rapids—K17ET, Trinity Broadcasting Network Inc. Phone: 714-832-2950. Fax: 714-730-0661.

Technical Facilities: 19.1-kw ERP, 299-ft. above ground, 1112-ft. above sea level, lat. 42° 02' 43", long. 91° 38' 48".

Holds CP for change to 4-kw ERP. BMPTT-980601ZT.

Transmitter: 707 Boyson Rd. NE, on side of existing tower.

Began Operation: October 11, 1990.

Ownership: Trinity Broadcasting Network Inc.

Cedar Rapids—KCDE-LP, Ch. 67, Tiger Eye Broadcasting Corp. Phone: 954-431-3144.

Technical Facilities: 100-w TPO, 0.51-kw ERP, 295-ft. above ground, 1135-ft. above sea level, lat. 41° 54' 33", long. 91° 39' 17".

Transmitter: 6301 Kirkwood Blvd.

Ownership: Tiger Eye Broadcasting Corp.

Cedar Rapids—KCDR-LP, Ch. 55, Tiger Eye Broadcasting Corp.

Technical Facilities: 100-w TPO, 0.523-kw ERP, 295-ft. above ground, 1135-ft. above sea level, lat. 41° 54' 33", long. 91° 39' 17".

Transmitter: 6301 Kirkwood Blvd.

Began Operation: November 17, 1997.

Ownership: Tiger Eye Broadcasting Corp.

Cedar Rapids—KHHH-LP, Ch. 57, Tiger Eye Broadcasting Corp.

Technical Facilities: 100-w TPO, 0.52-kw ERP, 295-ft. above ground, 1135-ft. above sea level, lat. 41° 54' 33", long. 91° 39' 17".

Transmitter: 6301 Kirkwood Blvd.

Ownership: Tiger Eye Broadcasting Corp.

Cedar Rapids—KRUB-LP, Ch. 65, Tiger Eye Broadcasting Corp. Phone: 954-431-3144.

Technical Facilities: 100-w TPO, 0.512-kw ERP, 295-ft. above ground, 1135-ft. above sea level, lat. 41° 54' 33", long. 91° 39' 17".

Transmitter: 6301 Kirkwood Blvd.

Ownership: Tiger Eye Broadcasting Corp.

Council Bluffs—K52GP, TV 45 Inc. Phone: 515-597-3531.

Technical Facilities: 1000-w TPO, 11.4-kw ERP, 144-ft. above ground, 1384-ft. above sea level, lat. 41° 15' 48", long. 95° 49' 32".

Holds CP for change to 2000-w TPO, 35.7-kw ERP, 108-ft. above ground, 1335-ft. above sea level. Transmitter to 5 Linn Ave. BMTTL-JG0601DQ.

Transmitter: 1350 E. Pierce.

Began Operation: February 5, 1999.

Ownership: TV-45 Inc.

Council Bluffs—K54GL, TV-45 Inc. Phone: 515-597-3531.

Technical Facilities: 1000-w TPO, 2.31-kw ERP, 115-ft. above ground, 1342-ft. above sea level, lat. 41° 15' 17", long. 95° 50' 09".

Holds CP for change to 4700-w TPO, 29.7-kw ERP. BMTTL-JG0601DS.

Transmitter: Omaha Communications Tower, Linn Lane.

Ownership: TV-45 Inc.

■ **Davenport**—K16EL, Three Angels Broadcasting Network Inc. Phone: 618-627-4651. Fax: 618-627-4155. E-mail: office@3abn.org. Web Site: <http://www.3abn.org>

Studio: 3391 Charley Good Rd., West Frankfort, IL 62896.

Technical Facilities: 1000-w TPO, 16-kw ERP, 800-ft. above ground, 1529-ft. above sea level, lat. 41° 36' 22", long. 90° 59' 35".

Transmitter: KBOB(FM) tower.

Equipment: Acrodyne transmitter, Andrew antenna.

Satellite earth station: DH Satellite, 3-meter. Began Operation: June 16, 1997.

Ownership: Three Angels Broadcasting Network Inc.

Represented (legal): David Silberman.

Personnel: Moses Primo, Chief Engineer.

* **Davenport**—K49EG, Astral Weeks. Phone: 202-887-0600.

Technical Facilities: 126-w TPO, 1-kw ERP, 313-ft. above ground, 1056-ft. above sea level, lat. 41° 37' 58", long. 90° 24' 38".

Transmitter: 2-mi. W of LeClaire Airport.

Ownership: Astral Weeks.

Davenport—K61HD, Trinity Broadcasting Network Inc. Phone: 714-832-2950. Fax: 714-730-0661.

Technical Facilities: 2000-w TPO, 5.8-kw ERP, 541-ft. above ground, 1211-ft. above sea level, lat. 41° 32' 52", long. 90° 28' 30".

Transmitter: Intersection of Belmont & Middle Rds.

Began Operation: October 1, 1987.

Ownership: Trinity Broadcasting Network Inc. Represented (engineering): Smith & Fisher

Represented (legal): Colby M. May

Personnel: Paul Crouch, General Manager; Ben Miller, Chief Engineer; Rod Henke, Sales Manager

Note: Licensed as a translator

* **Davenport**—K63GE, Astral Weeks. Phone: 202-887-0600.

Technical Facilities: 1000-w TPO, 2.06-kw ERP, 1000-ft. above ground, 1666-ft. above sea level, lat. 41° 32' 49", long. 90° 28' 35".

Transmitter: 4.2-mi. W of Scott Community College, Bettendorf.

Ownership: Astral Weeks.

* **Davenport**—WBQD-LP (formerly K65GF), Ch. 65, Four Seasons Broadcasting LLC. Phone: 914-586-3311.

Technical Facilities: 1000-w TPO, 2-kw ERP, 1001-ft. above ground, 1667-ft. above sea level, lat. 41° 32' 49", long. 90° 28' 35".

Holds CP for change to 26-kw ERP, 315-ft. above ground, 974-ft. above sea level, lat. 41° 28' 29", long. 90° 26' 45". BMTTL-20001024ABZ.

Transmitter: 4-mi. W of Scott Community College, Bettendorf.

Ownership: Venture Technologies Group LLC; Malibu Broadcasting LLC.

Personnel: Julie Brinks, General Manager; Tim Harrison, Chief Engineer.

Des Moines—K29EA, TV-45 Inc. Phone: 515-597-3531.

Technical Facilities: 1000-w TPO, 15.7-kw ERP, 167-ft. above ground, 1129-ft. above sea level, lat. 41° 39' 54", long. 93° 35' 03".

Holds CP for change to 932-w TPO, 10.9-kw ERP, 1155-ft. above sea level. BPTTL-JG0601CG.

Transmitter: 201 N.E. 58th Ave.

Ownership: TV-45 Inc.

Des Moines—K41DD, Ventana Television Inc.

Technical Facilities: 1000-w TPO, 33.2-kw ERP, 459-ft. above ground, 1427-ft. above sea level, lat. 41° 39' 53", long. 93° 45' 24".

Transmitter: 5750 N.W. 100th St., 1.8-mi. SE of Grimes.

Equipment: ITS transmitter; Dielectric antenna.

Began Operation: November 1, 1995.

Ownership: USA Broadcasting.

Personnel: John Skelnik, General Manager

Des Moines—K46EY, TV-45 Inc. Phone: 515-597-3531.

Technical Facilities: 100-w TPO, 13.03-kw ERP, 194-ft. above ground, 1135-ft. above sea level, lat. 41° 39' 54", long. 93° 35' 03".

Holds CP for change to 6600-w TPO, 150-kw ERP, 184-ft. above ground, 1145-ft. above sea level. BMTTL-980330JA.

Transmitter: 2011 N.E. 58th Ave.

Ownership: TV-45 Inc.

Des Moines—KRPG-LP, Ch. 26 (formerly Ch. 43), Tiger Eye Broadcasting Corp. Phone: 954-431-3144.

Technical Facilities: 130-w TPO, 1-kw ERP, 310-ft. above ground, 1299-ft. above sea level, lat. 41° 48' 33", long. 93° 36' 53".

Holds CP for change to 1000-w TPO, 36.95-kw ERP, 463-ft. above ground, 1404-ft. above sea level, lat. 41° 35' 21", long. 93° 32' 17". Transmitter to 3801 Oean Ave. BMTTL-960517WE.

Transmitter: 1-mi. SW of Alleman.

Began Operation: November 4, 1998.

Ownership: Tiger Eye Broadcasting Corp.

■ **Des Moines**—WBXF-CA (formerly K04NL), Ch. 4, The Box Worldwide LLC. Phone: 615-833-1107. Fax: 615-833-0758. Web Site: <http://www.mtv2.com>

Studio: 319 7th St., Suite 428, Des Moines, IA 50309.

Technical Facilities: 0.15-kw ERP, 1954-ft. above sea level, lat. 41° 35' 13", long. 93° 37' 34".

Transmitter: Ruan Center.

Equipment: TTC transmitter, Scala antenna. Satellite earth station: General Instrument receivers.

Began Operation: June 1, 1988.

Ownership: The Box Worldwide LLC.

Multichannel TV Sound: Stereo only

Represented (engineering): Raymond Benedict.

Represented (legal): Anne Lucy.

Personnel: Liz Kiley, Vice President, Broadcast; Warren Reeves, Consulting Engineer; Amy Brown, Director, Broadcast Operations.

Iowa City—K39EX, R.B. Sheldahl.

Technical Facilities: 1000-w TPO, 1.22-kw ERP, 190-ft. above ground, 942-ft. above sea level, lat. 41° 41' 12", long. 91° 33' 45".

Transmitter: 0.2-mi. NE of First Ave. & I-80, Coralville.

Ownership: Twyla P. Sheldahl Trustee, R. B. Sheldahl Estate.

Iowa Falls—K25FA, Robert M. Campbell.

Technical Facilities: 1000-w TPO, 1.3-kw ERP, 480-ft. above ground, 1689-ft. above sea level, lat. 42° 20' 10", long. 93° 28' 00".

Transmitter: 1.5-mi. N & 1.5-mi. W of Radcliffe.

Began Operation: October 9, 1997.

Ownership: Robert M. Campbell.

Iowa Falls—K33ED, East Side Enterprises. Phone: 612-771-8865.

Technical Facilities: 100-w TPO, 1.37-kw ERP, 475-ft. above ground, 1685-ft. above sea level, lat. 42° 27' 47", long. 93° 30' 12".

Holds CP for change to 1.34-kw ERP, 480-ft. above ground, 1689-ft. above sea level. BMTTL-960515JZ.

Transmitter: 1.5-mi. NW of Radcliffe.

Began Operation: March 25, 1998.

Ownership: East Side Enterprises.

Iowa Falls—K57GN, East Side Enterprises. Phone: 612-771-8865.

Technical Facilities: 45-w TPO, 0.77-kw ERP, 479-ft. above ground, 1689-ft. above sea level, lat. 42° 20' 10", long. 93° 28' 00".
 Transmitter: 1.5-mi. N of Radcliffe.
 Began Operation: October 9, 1997.
 Ownership: East Side Enterprises.

Iowa Falls—K59FM, East Side Enterprises. Phone: 612-771-8865.

Technical Facilities: 100-w TPO, 1.63-kw ERP, 539-ft. above ground, 1714-ft. above sea level, lat. 42° 27' 47", long. 93° 30' 12".
 Holds CP for change to 46-w TPO, 0.8-kw ERP, 480-ft. above ground, 1689-ft. above sea level, lat. 42° 20' 10", long. 93° 28' 00".
 Transmitter to 1.5-mi. NW of Radcliffe. BMTTL-960515KA.
 Transmitter: 2.2-mi. SE of Williams.
 Began Operation: March 25, 1998.
 Ownership: East Side Enterprises.

Iowa Falls & Radcliffe—K19DX, BSA Investment. Phone: 612-451-9197.

Technical Facilities: 100-w TPO, 1.152-kw ERP, 539-ft. above ground, 1714-ft. above sea level, lat. 42° 27' 47", long. 93° 30' 12".
 Holds CP for change to 1.24-kw ERP, 1690-ft. above sea level, lat. 42° 20' 10", long. 93° 28' 00".
 Transmitter to 1.49-mi. N of Radcliffe. BMTTL-980501KK.
 Transmitter: 2.25-mi. SE of Williams.
 Began Operation: March 25, 1998.
 Ownership: BSA Investment.

Iowa Falls & Radcliffe—K27EW, BSA Investment.

Technical Facilities: 100-w TPO, 1.24-kw ERP, 538-ft. above ground, 1716-ft. above sea level, lat. 42° 27' 47", long. 93° 30' 12".
 Holds CP for change to 1.32-kw ERP, 480-ft. above ground, 1689-ft. above sea level, lat. 42° 20' 10", long. 93° 28' 00".
 Transmitter to 1.5-mi. N of Radcliffe. BMTTL-960515KJ.
 Transmitter: 2.25-mi. SE of Williams.
 Began Operation: October 2, 1997.
 Ownership: BSA Investment.

***Iowa Falls & Radcliffe**—K45EF, Robert M. Campbell. Phone: 612-937-1466.

Technical Facilities: 100-w TPO, 1.51-kw ERP, 539-ft. above ground, 1714-ft. above sea level, lat. 42° 27' 47", long. 93° 30' 12".
 Holds CP for change to 1.612-kw ERP, 480-ft. above ground, 1690-ft. above sea level, lat. 42° 20' 10", long. 93° 28' 00".
 Transmitter to 1.5-mi. N of Radcliffe. BMTTL-960515KI.
 Transmitter: 2.25-mi. SE of Williams.
 Ownership: Robert M. Campbell.

Iowa Falls & Radcliffe—K47EK, Robert M. Campbell. Phone: 612-937-1466.

Technical Facilities: 100-w TPO, 1.5-kw ERP, 539-ft. above ground, 1714-ft. above sea level, lat. 42° 27' 47", long. 93° 30' 12".
 Holds CP for change to 100-w TPO, 1.612-kw ERP, 480-ft. above ground, 1690-ft. above sea level, lat. 42° 20' 10", long. 93° 28' 00".
 Transmitter to 1.5-mi. N of Radcliffe. BPTTL-960515KG.
 Transmitter: 2.25-mi. SE of Williams.
 Began Operation: March 25, 1998.
 Ownership: Robert M. Campbell.

Iowa Falls & Radcliffe—K49DZ, East Side Enterprises. Phone: 612-771-8865.

Technical Facilities: 100-w TPO, 1.51-kw ERP, 540-ft. above ground, 1714-ft. above sea level, lat. 42° 27' 47", long. 93° 30' 12".

Holds CP for change to 46-w TPO, 0.77-kw ERP, 479-ft. above ground, 1689-ft. above sea level, lat. 42° 20' 10", long. 93° 28' 00".
 Transmitter to 1.4-mi. N & 1.4-mi. W of Radcliffe. BMTTL-960515KC.
 Transmitter: 2.2-mi. SE of Williams.
 Began Operation: March 25, 1998.
 Ownership: East Side Enterprises.

Iowa Falls & Radcliffe—K51EP, East Side Enterprises. Phone: 612-771-8865.

Technical Facilities: 100-w TPO, 1.57-kw ERP, 539-ft. above ground, 1714-ft. above sea level, lat. 42° 27' 47", long. 93° 30' 12".
 Holds CP for change to 46-w TPO, 0.77-kw ERP, 480-ft. above ground, 1690-ft. above sea level, lat. 42° 20' 10", long. 93° 28' 00".
 Transmitter to 1.5-mi. N of Radcliffe. BMTTL-960515KD.
 Transmitter: 2.2-mi. SE of Williams.
 Began Operation: October 2, 1997.
 Ownership: East Side Enterprises.

Iowa Falls & Radcliffe—K53FD, Robert M. Campbell. Phone: 612-937-1466.

Technical Facilities: 1.67-kw ERP, 480-ft. above ground, 1690-ft. above sea level, lat. 42° 27' 10", long. 93° 28' 00".
 Holds CP for change to 1.67-kw ERP, 480-ft. above ground, 1690-ft. above sea level, lat. 42° 20' 10", long. 93° 28' 00".
 Transmitter to 1.4-mi. N of Radcliffe. BMTTL-960515ID.
 Transmitter: 2.25-mi. SE of Williams.
 Began Operation: October 2, 1997.
 Ownership: Robert M. Campbell.

Iowa Falls & Radcliffe—K55GV, Robert M. Campbell. Phone: 612-937-1466.

Technical Facilities: 46-w TPO, 0.8-kw ERP, 479-ft. above ground, 1689-ft. above sea level, lat. 42° 27' 10", long. 93° 28' 00".
 Holds CP for change to 46-w TPO, 0.8-kw ERP, 479-ft. above ground, 1689-ft. above sea level, lat. 42° 20' 10", long. 93° 28' 00".
 Transmitter to 1.5-mi. N of Radcliffe. BMTTL-960515IE.
 Transmitter: 2.25-mi. SE of Williams.
 Began Operation: March 25, 1998.
 Ownership: Robert M. Campbell.

Iowa Falls & Radcliffe—K61GF, BSA Investment. Phone: 612-451-9197.

Technical Facilities: 46-w TPO, 0.8-kw ERP, 480-ft. above ground, 1689-ft. above sea level, lat. 42° 20' 10", long. 93° 28' 00".
 Holds CP for change to 46-w TPO, 0.8-kw ERP, 480-ft. above ground, 1689-ft. above sea level, lat. 42° 20' 10", long. 93° 28' 00".
 Transmitter to 1.5-mi. NW of Radcliffe. BMTTL-960515KA.
 Transmitter: 1.5-mi. N of Radcliffe.
 Began Operation: March 25, 1998.
 Ownership: BSA Investment.

Iowa Falls & Radcliffe—K69GZ, BSA Investment. Phone: 612-451-9197.

Technical Facilities: 1.77-kw ERP, 480-ft. above ground, 1689-ft. above sea level, lat. 42° 27' 10", long. 93° 28' 00".
 Holds CP for change to lat. 42° 20' 10", long. 93° 28' 00". BMTTL-960515KL.
 Transmitter: 1.4-mi. N & 1.4-mi. W of Radcliffe.
 Began Operation: May 21, 1998.
 Ownership: BSA Investment.

Keokuk—K60CL, Christ Vision Inc.

Studio: 228 N. 4th St., Keokuk, IA 52632.
 Technical Facilities: 81-w TPO, 0.65-kw ERP, 197-ft. above ground, 817-ft. above sea level, lat. 40° 22' 37", long. 91° 22' 10".

Holds CP for change to 1000-w TPO, 8.6-kw ERP, 187-ft. above ground. BPTTL-960508IB.

Transmitter: 4.7-mi. S of intersection of U.S. 136 & Hamilton Toll Bridge.
 Equipment: Television Technology transmitter, Scala antenna.
 Satellite earth station: Scientific-Atlanta receivers.
 Began Operation: March 17, 1986.
 Ownership: Christ Vision.
 Personnel: Jim Richardson, General Manager; Melvin George, Chief Engineer

■ **Marshalltown**—KDAO-LP, Ch. 45, MTN Broadcasting Inc. Phone: 641-752-4122. Fax: 641-752-5121.

Studio: 1930 N. Center St., Marshalltown, IA 50158.
 Technical Facilities: 2.97-kw ERP, 197-ft. above ground, 1066-ft. above sea level, lat. 42° 04' 17", long. 92° 55' 19".
 Transmitter: 1930 N. Center St., Marshalltown.
 Equipment: Acrodyne transmitter, Bogner antenna.
 Began Operation: February 12, 1987.
 Ownership: MTN Broadcasting Inc.
 Advertising: Yes. Rates: \$50.00/30 Sec.; \$100.00/Min.
 Personnel: Mark Osmundson, General Manager.

Muscatine—K62FU, Trinity Broadcasting Network Inc. Phone: 714-832-2950. Fax: 714-730-0661.

Technical Facilities: 1000-w TPO, 18.9-kw ERP, 283-ft. above ground, 1004-ft. above sea level, lat. 41° 26' 34", long. 91° 04' 33".
 Transmitter: KWCC-FM tower.
 Ownership: Trinity Broadcasting Network Inc.
 Note: Licensed as a translator

Ottumwa—K1000 (formerly K62ES), Richard P. Jackson Jr. Phones: 323-653-2796; 805-646-7684.

Technical Facilities: 100-w TPO, 0.1-kw ERP, 190-ft. above ground, 961-ft. above sea level, lat. 41° 01' 27", long. 92° 28' 56".
 Holds CP for change to 150-w TPO, 0.25-kw ERP, 1250-ft. above sea level, lat. 40° 58' 09", long. 92° 25' 15".
 Transmitter to 4.8-mi. SE of Sabelle & S. Miller Rds. BMTTL-990317JA.
 Transmitter: Black Hawk Rd., 2.2-mi. W of Ottumwa.
 Began Operation: October 7, 1999.
 Ownership: Richard P. Jackson Jr.

Ottumwa—K21EM, MS Communications LLC. Phone: 310-552-7970.

Technical Facilities: 100-w TPO, 0.007-kw ERP, 105-ft. above ground, 837-ft. above sea level, lat. 40° 57' 50", long. 92° 23' 51".
 Holds CP for change to 1000-w TPO, 13.4-kw ERP, 1229-ft. above sea level, lat. 40° 57' 50", long. 92° 23' 50".
 Transmitter to 3-mi. S of Ottumwa. BMTTL-960517WU.
 Transmitter: Black Hawk Rd., 2.2-mi. W of Ottumwa.
 Began Operation: February 16, 2001.
 Ownership: MS Communications LLC.

Ottumwa—K31ED, MS Communications LLC. Phone: 310-552-7970.

Technical Facilities: 100-w TPO, 0.007-kw ERP, 105-ft. above ground, 837-ft. above sea level, lat. 40° 57' 50", long. 92° 23' 51".
 Holds CP for change to 1000-w TPO, 12.4-kw ERP, 1229-ft. above sea level, lat. 40° 57' 50", long. 92° 23' 50".
 Transmitter to 3-mi. S of Ottumwa. BMTTL-960517WS.

Transmitter: Black Hawk Rd., 2.2-mi. W of Ottumwa.

Began Operation: February 16, 2001.
 Ownership: MS Communications LLC.

Ottumwa—K42AM, Trinity Broadcasting Network Inc. Phone: 714-832-2950. Fax: 714-730-0661.

Technical Facilities: 1000-w TPO, 2.2-kw ERP, 302-ft. above ground, 1073-ft. above sea level, lat. 41° 01' 28", long. 92° 28' 56".
 Transmitter: 0.96-mi. N of U.S. Rte. 34.
 Satellite earth station: Scientific-Atlanta, 3.2-meter.
 Began Operation: July 30, 1986.
 Ownership: Trinity Broadcasting Network Inc.
 Represented (engineering): Smith & Fisher
 Represented (legal): Colby M. May
 Personnel: Paul Crouch, General Manager; Ben Miller, Chief Engineer; Rod Henke, Sales Manager.

Ottumwa—K45EE, MS Communications LLC. Phone: 310-552-7970.

Technical Facilities: 100-w TPO, 0.007-kw ERP, 105-ft. above ground, 837-ft. above sea level, lat. 40° 57' 50", long. 92° 23' 51".
 Transmitter: Black Hawk Rd., 2.2-mi. W of Ottumwa.
 Began Operation: February 16, 2001.
 Ownership: MS Communications LLC.

Ottumwa (formerly Sioux City)—K49DX, MS Communications LLC. Phone: 310-552-7970.

Technical Facilities: 100-w TPO, 0.1-kw ERP, 190-ft. above ground, 961-ft. above sea level, lat. 41° 01' 27", long. 92° 28' 56".
 Holds CP for change to 1000-w TPO, 4.1-kw ERP, 1229-ft. above sea level, lat. 40° 57' 50", long. 92° 23' 50".
 Transmitter to 3-mi. S of Ottumwa. BMTTL-960517WV.
 Requests modification of CP for change to 4000-w TPO, 49.9-kw ERP, lat. 42° 35' 12", long. 96° 13' 18".
 Transmitter to 1-mi. NE of intersection of Rtes. K42 & C70, section 25. BMTTL-20000424AAG.
 Transmitter: Black Hawk Rd., 2.2-mi. W of Ottumwa.
 Began Operation: May 14, 2001.
 Ownership: MS Communications LLC.

Ottumwa—K51FJ, MS Communications LLC. Phone: 310-552-7970.

Technical Facilities: 100-w TPO, 0.996-kw ERP, 190-ft. above ground, 961-ft. above sea level, lat. 41° 01' 27", long. 92° 28' 56".
 Holds CP for change to 1000-w TPO, 14.7-kw ERP, 1229-ft. above sea level, lat. 40° 57' 50", long. 92° 23' 50".
 Transmitter to 3-mi. S of Ottumwa. BMTTL-960517XD.
 Transmitter: Black Hawk Rd., 2.2-mi. W of Ottumwa.
 Began Operation: May 14, 2001.
 Ownership: MS Communications LLC.

Ottumwa—K53FC, MS Communications LLC. Phone: 310-552-7970.

Technical Facilities: 100-w TPO, 0.007-kw ERP, 105-ft. above ground, 837-ft. above sea level, lat. 40° 57' 50", long. 92° 23' 51".
 Holds CP for change to 1000-w TPO, 14.6-kw ERP, 1229-ft. above sea level, lat. 40° 57' 50", long. 92° 23' 50".
 Transmitter to 3-mi. S of Ottumwa. BMTTL-960517XC.
 Transmitter: Black Hawk Rd., 2.2-mi. W of Ottumwa.
 Began Operation: January 30, 2001.
 Ownership: MS Communications LLC.

Iowa—Low Power Television Stations

Ottumwa—K55GS, MS Communications LLC. Phone: 310-552-7970. Technical Facilities: 100-w TPO, 0.007-kw ERP, 105-ft. above ground, 837-ft. above sea level, lat. 40° 57' 50", long. 92° 23' 51". Holds CP for change to 558-w TPO, 8.05-kw ERP, 1229-ft. above sea level, lat. 40° 57' 52", long. 92° 23' 50". Transmitter to 3-mi. S of Ottumwa. BMP TTL-960517XB. Transmitter: Black Hawk Rd., 2.2-mi. W of Ottumwa. Began Operation: February 16, 2001. Ownership: MS Communications LLC.

Ottumwa—K58ER, MS Communications LLC. Phone: 310-552-7970. Technical Facilities: 100-w TPO, 0.007-kw ERP, 105-ft. above ground, 837-ft. above sea level, lat. 40° 57' 50", long. 92° 23' 51". Holds CP for change to 1000-w TPO, 14.8-kw ERP, 1229-ft. above sea level, lat. 40° 57' 50", long. 92° 23' 50". Transmitter to 3-mi. S of Ottumwa. BMP TTL-960517WWW. Transmitter: Black Hawk Rd., 3.5-mi. W of Ottumwa. Began Operation: February 16, 2001. Ownership: MS Communications LLC.

Ottumwa—K65GA, MS Communications LLC. Phone: 310-552-7970. Technical Facilities: 100-w TPO, 0.007-kw ERP, 105-ft. above ground, 837-ft. above sea level, lat. 40° 57' 50", long. 92° 23' 51". Holds CP for change to 1000-w TPO, 8.05-kw ERP, 1229-ft. above sea level, lat. 40° 57' 52", long. 92° 23' 50". Transmitter to 3-mi. S of Ottumwa. BMP TTL-960517WZ. Transmitter: Black Hawk Rd., 2.2-mi. W of Ottumwa. Began Operation: February 16, 2001. Ownership: MS Communications LLC.

Ottumwa—K67GH, MS Communications LLC. Phone: 310-552-7970. Technical Facilities: 100-w TPO, 0.007-kw ERP, 105-ft. above ground, 837-ft. above sea level, lat. 40° 57' 50", long. 92° 23' 51". Holds CP for change to 1000-w TPO, 13.8-kw ERP, 1229-ft. above sea level, lat. 40° 57' 52", long. 92° 23' 50". Transmitter to 3-mi. S of Ottumwa. BMP TTL-960517WY. Transmitter: Black Hawk Rd., 2.2-mi. W of Ottumwa. Began Operation: February 16, 2001. Ownership: MS Communications LLC.

***Ottumwa**—K69GX, Freddie Martin. Phone: 313-538-7781. Technical Facilities: 100-w TPO, 0.1-kw ERP, 190-ft. above ground, 961-ft. above sea level, lat. 41° 01' 27", long. 92° 28' 56". Holds CP for change to 1000-w TPO, 13.5-kw ERP, 1229-ft. above sea level, lat. 40° 57' 50", long. 92° 23' 50". Transmitter to 3-mi. S of Ottumwa. BMP TTL-960517WX. Transmitter: 2.2-mi. W of Ottumwa. Ownership: Freddie Martin.

■ Sioux City—K54GK, Comerstone Faith Center. Phone: 712-274-7572. Fax: 712-276-8049. E-mail: pastordoug@comerstone.world.org Web site: <http://www.comerstone.world.org> Technical Facilities: 10-w TPO, 0.89-kw ERP, 1598-ft. above sea level, lat. 42° 29' 39", long. 96° 18' 12". Holds CP for change to 20-kw ERP, 299-ft. above ground, 1299-ft. above sea level, lat. 42° 29' 39", long. 96° 18' 21". BPTTL-20000728AGI. Transmitter: 0.2-mi. S of Correctionville Rd.

Began Operation: February 15, 1994. Ownership: Comerstone Faith Center. Personnel: Doug Daniels, Chief Engineer; Doug Sheldahl, Sales Manager

Spencer—K55FL, Waitt Broadcasting Inc. Phone: 712-277-3554. Fax: 712-277-4732. E-mail: kmeq@kmeq.com Web Site: <http://www.kmeq.com> Technical Facilities: 1000-w TPO, 8.4-kw ERP, 399-ft. above ground, 1775-ft. above sea level, lat. 43° 15' 20", long. 94° 58' 36". Transmitter: 3-mi. SSW of Terril. Equipment: ITS transmitter, Scala antenna. Ownership: Waitt Broadcasting Inc. Represented (sales): Millennium Sales & Marketing. Personnel: Brian McDonough, General Manager; Richard Herr, Chief Technician; Janice Jessen, Sales Manager. Note: Operating as a translator

Storm Lake—K40CO, Waitt Broadcasting Inc. Phone: 712-277-3554. Fax: 712-277-4732. E-mail: kmeq@kmeq.com Web Site: <http://www.kmeq.com> Technical Facilities: 1000-w TPO, 8.3-kw ERP, 403-ft. above ground, 1695-ft. above sea level, lat. 42° 40' 07", long. 94° 59' 26". Transmitter: 5.5-mi. N of Rte. 7, 4.3-mi. NNE of Newell. Equipment: ITS transmitter, Scala antenna. Ownership: Waitt Broadcasting Inc. Represented (sales): Millennium Sales & Marketing. Personnel: Brian McDonough, General Manager; Richard Herr, Chief Engineer; Janice Jessen, Sales Manager. Note: Operating as a translator

Waterloo—K44FK, Trinity Broadcasting Network Inc. Phone: 714-832-2950. Fax: 714-730-0661. Technical Facilities: 180-w TPO, 9.1-kw ERP, 322-ft. above ground, 128-ft. above sea level, lat. 42° 26' 45", long. 92° 22' 29". Transmitter: KKCV(FM) tower, 4719 Ansborough Ave. Began Operation: April 5, 1989. Ownership: Trinity Broadcasting Network Inc. Note: Operating as a translator

Kansas

***Caney**—K56FG, Irvin L. Boeskool Money Purchase Pension Trust. Technical Facilities: 100-w TPO, 1.35-kw ERP, 1073-ft. above sea level, lat. 37° 00' 44", long. 95° 53' 45". Transmitter: E of Caney. Ownership: I. L. Boeskool Money Purchase Pension Trust.

***Caney**—K58EH, D. J. Standley. Technical Facilities: 100-w TPO, 1.35-kw ERP, 1073-ft. above sea level, lat. 37° 00' 44", long. 95° 53' 45". Transmitter: E of Caney. Ownership: D. J. Standley.

***Caney**—K62EN, Audrey B. Tellefsen. Technical Facilities: 100-w TPO, 1.35-kw ERP, 1073-ft. above sea level, lat. 37° 00' 44", long. 95° 53' 45". Transmitter: E of Caney. Ownership: Audrey B. Tellefsen.

Conway Springs—K66EZ, Christian Hilliard. Technical Facilities: 1000-w TPO, 6.2-kw ERP, 492-ft. above ground, 1778-ft. above sea level, lat. 37° 18' 09", long. 97° 31' 34". Transmitter: 2-mi. N of Hwy. 60, 1.2-mi. SSW of State Creek. Ownership: Christian Hilliard.

Dodge City—KSAS-LP Ch. 29, Clear Channel Radio Licenses Inc. Phone: 210-822-2828. Affiliation: FOX. Technical Facilities: 1000-w TPO, 15-kw ERP, 354-ft. above ground, 2975-ft. above sea level, lat. 37° 46' 47", long. 100° 03' 39". Transmitter: Rural Rte. 2, 3-mi. N of post office. Began Operation: April 25, 1995. Ownership: Clear Channel Broadcasting Inc.

■ Emporia—K17CK, Montgomery Communications Inc. Phone: 785-762-5000; 785-762-5055. Fax: 785-762-3096. Technical Facilities: 1000-w TPO, 22.3-kw ERP, 371-ft. above ground, 1634-ft. above sea level, lat. 38° 31' 47", long. 96° 05' 09". Transmitter: 0.6-mi. N of Hwy. 170, 0.6-mi. E of Hwy. 99, Reading Twp. Equipment: ITS transmitter, Antenna Concepts antenna. Ownership: Montgomery Communications Inc. Represented (engineering): John Farrell. Represented (legal): Peter Tannenwald. Note: Operating as a translator

Garden City—KAAS-LP, Ch. 31, Clear Channel Radio Licenses Inc. Phone: 210-822-2828. Technical Facilities: 1000-w TPO, 14.6-kw ERP, 390-ft. above ground, 3284-ft. above sea level, lat. 37° 52' 25", long. 100° 50' 44". Transmitter: 6.5-mi. SSW of Garden City, E of Hwy. 83. Ownership: Clear Channel Broadcasting Inc.

Independence—K54GC, Trinity Broadcasting Network Inc. Phone: 714-832-2950. Fax: 714-730-0661. Technical Facilities: 1000-w TPO, lat. 37° 09' 58", long. 95° 33' 45". Holds CP for change to 18.9-kw ERP BPTT-JG0601PV. Transmitter: Woodland Rd. near Muskogee. Ownership: Trinity Broadcasting Network Inc. Personnel: Thomas Harrison, General Manager; Jim Bowles, Chief Engineer. Note: Licensed as a translator

Junction City—K25DS, Trinity Broadcasting Network Inc. Technical Facilities: 1000-w TPO, 7.3-kw ERP, 459-ft. above ground, 1742-ft. above sea level, lat. 39° 00' 53", long. 96° 52' 15". Transmitter: 1-mi. S of K-18 & Spring Valley Rd. Began Operation: June 18, 1990. Ownership: Trinity Broadcasting Network Inc. Represented (sales): Media Services Group Inc. Represented (engineering): Smith & Fisher. Represented (legal): Colby M. May. Personnel: Paul F. Crouch, General Manager; Rod Henke, Sales Manager; W. Ben Miller, Chief Engineer.

Junction City—K39BR, Northeast Kansas Broadcast Service Inc. Phone: 785-273-4949. Technical Facilities: 1000-w TPO, 42.8-kw ERP, 427-ft. above ground, 1706-ft. above sea level, lat. 39° 00' 53", long. 96° 52' 15".

Transmitter: E side of W. 6th St., 1-mi. S of Rte. 18, Junction City. Ownership: Brechner Management Co. Note: Operating as a translator

■ Junction City—KTMJ-CA, Ch. 6, Montgomery Communications Inc. Phone: 785-762-5055; 785-762-5000. Fax: 785-762-3096. E-mail: ktmj@ktmj.com Web Site: <http://www.ktmj.com> Affiliation: FOX. Studio: 222 W. 6th St., Junction City, KS 66441. Technical Facilities: 10-w TPO, 0.017-kw ERP, 49-ft. above ground, 1339-ft. above sea level, lat. 39° 01' 07", long. 96° 48' 14". Transmitter: 1.5-mi. ESE of Junction City near Hwys. 40 & 70. Equipment: Television Technology transmitter, Scala antenna. Satellite earth stations: Harris, 4-meter; Scientific-Atlanta, 3.6-meter. Scientific-Atlanta receivers. Began Operation: February 14, 1983. Ownership: Montgomery Communications Inc. Multichannel TV Sound: Stereo and separate audio program. Advertising: Yes. Rates: \$100.00/30 Sec.; \$18.00/Min. Personnel: Bob Ganzer, General Manager; John Farrell, Chief Engineer; Gary L. Brauer, News Director.

Kiowa—K36DE, Becker Broadcast Systems. Technical Facilities: 10-w TPO, 0.1-kw ERP, 1371-ft. above sea level, lat. 37° 43' 00", long. 98° 29' 08". Transmitter: 517 S. 7th. Ownership: Becker Broadcast Systems.

Lawrence—K58CX, Northeast Kansas Broadcast Service Inc. Phone: 785-273-4949. Technical Facilities: 1000-w TPO, 59-kw ERP, 282-ft. above ground, 1312-ft. above sea level, lat. 38° 53' 23", long. 95° 17' 17". Transmitter: 2.4-mi. S of Hwy. 10 & U.S. 59, 1.2-mi. W of U.S. 59 on County Rd. Ownership: Brechner Management Co. Note: Operating as a translator

Lawrence—KUJH-LP, Ch. 45, U. of Kansas. Phone: 913-864-0600. Fax: 913-864-0614. E-mail: ghawk@falcon.cc.uks.edu Web Site: <http://www.cc.ukans.edu/njschool> Technical Facilities: 532-w TPO, 7.2-kw ERP, 390-ft. above ground, 1401-ft. above sea level, lat. 38° 57' 18", long. 95° 15' 57". Holds CP for change to 814-w TPO. BPTTL-JG0601AD. Transmitter: Daisy Hill, U. of Kansas, W. Campus, Lawrence. Equipment: Larcant transmitter; Andrew antenna. Satellite earth station: Chapparral; RCA receivers. Ownership: U. of Kansas. Multichannel TV Sound: Stereo only. Advertising: Yes. Rates: \$250.00/30 Sec. Personnel: Gary Hawke, General Manager

■ Manhattan—K15DQ, Montgomery Communications Inc. Phone: 785-762-5055; 785-762-5000. Fax: 785-762-3096. E-mail: ktmj@ktmj.com Web Site: <http://www.ktmj.com> Affiliation: FOX. Technical Facilities: 1000-w TPO, 10.9-kw ERP, 220-ft. above ground, 1404-ft. above sea level, lat. 39° 09' 21", long. 96° 36' 44".

Transmitter: 0.6-mi. SSW of intersection of State Rtes. 18 & 113.
 Began Operation: March 1, 1994.
 Ownership: Montgomery Communications Inc.
 Advertising: Planned.
 Note: Operating as a translator

Manhattan—K21ER, Kansas State U., Educational Communications Center. Phone: 785-532-7041. Fax: 785-532-7355. E-mail: sdj@ksu.edu Web Site: <http://www.ksu.edu/ecc/>
 Technical Facilities: 32-w TPO, 0.44-kw ERP, 121-ft. above ground, 1187-ft. above sea level, lat. 39° 11' 32", long. 96° 34' 45".
 Transmitter: Dole Hall.
 Equipment: TTC transmitter; Scala antenna.
 Satellite earth stations: Transmit/receive Radiation Systems Inc., 5.5-meter; Andrew receivers.
 Ownership: Kansas State University
 Personnel: Mel Chastain, Director; Tracy Gibson, Chief Engineer; Susan Jagerson, Coordinator.

Manhattan—K31BW, Trinity Broadcasting Network Inc. Phone: 714-832-2950. Fax: 714-730-0661
 Technical Facilities: 1000-w TPO, 8.7-kw ERP, 269-ft. above ground, 1549-ft. above sea level, lat. 39° 13' 34", long. 96° 37' 01".
 Transmitter: 1.5-mi. SSE of intersection of Hwys. 113 & 24, near Manhattan.
 Satellite earth station: Scientific-Atlanta, 3.2-meter.
 Began Operation: December 21, 1988.
 Ownership: Trinity Broadcasting Network Inc.

Overland Park—K27FR, U. of Kansas School of Journalism. Phone: 913-864-0603. Fax: 913-864-5173.
 Technical Facilities: 1000-w TPO, 12.23-kw ERP, 136-ft. above ground, 1176-ft. above sea level, lat. 38° 53' 57", long. 94° 43' 29".
 Holds CP for change to 698-w TPO, lat. 38° 53' 58", long. 94° 43' 30". BPTTL-JG0601AE.
 Transmitter: 0.1-mi. W of Quivera Rd. & 0.1-mi. N of 127th St., Overland Park.
 Equipment: Acrodyne transmitter, Andrew antenna.
 Satellite earth station: Scientific-Atlanta, 3-meter.
 Began Operation: January 1, 1992.
 Ownership: U. of Kansas
 Multichannel TV Sound: Stereo only
 Advertising: Yes. Rates: \$250.00/30 Sec.
 Represented (engineering): Cade Crickshank.
 Represented (legal): Victoria Thomas.
 Personnel: Gary Hawke, Provost's Representative.

Salina—K15CN, Trinity Broadcasting Network Inc. Phone: 714-832-2950. Fax: 714-730-0661.
 Affiliation: TBN.
 Technical Facilities: 1000-w TPO, 11.2-kw ERP, 154-ft. above ground, 1390-ft. above sea level, lat. 38° 50' 06", long. 97° 36' 24".
 Transmitter: 0.1-mi. NW of intersection of Santa Fe Ave. & South St.
 Satellite earth station: Scientific-Atlanta, 3.2-meter.
 Began Operation: July 8, 1988.
 Ownership: Trinity Broadcasting Network Inc.
 Represented (engineering): Smith & Fisher
 Represented (legal): Colby M. May
 Personnel: Paul Crouch, General Manager; Ben Miller, Chief Engineer; Rod Henke, Sales Manager.

Topeka—K21AP (formerly K55IL), Trinity Broadcasting Network Inc. Phone: 714-832-2950. Fax: 714-730-0661.
 Technical Facilities: 2000-w TPO, 14.8-kw ERP, 505-ft. above ground, 1404-ft. above sea level, lat. 39° 05' 34", long. 95° 47' 04".
 Transmitter: On KSN(TV) tower at 6835 N.W. U. S. Rte. 24.
 Began Operation: May 14, 2001.
 Ownership: Trinity Broadcasting Network Inc.

Topeka—K55AL, Trinity Broadcasting Network Inc. Phone: 714-832-2950. Fax: 714-730-0661.
 Technical Facilities: 1000-w TPO, 6.6-kw ERP, 505-ft. above ground, 1404-ft. above sea level, lat. 39° 05' 34", long. 95° 47' 05".
 Transmitter: KSN(TV) tower, 6835 N.W. U.S. Hwy. 24.
 Equipment: Television Technology transmitter; Bogner antenna.
 Satellite earth station: Scientific-Atlanta, 3.2-meter.
 Began Operation: June 4, 1986.
 Ownership: Trinity Broadcasting Network Inc.
 Note: Licensed as a translator

Topeka—KTLJ-LP (formerly K43EC), Ch. 43, Montgomery Communications Inc. Phones: 785-762-5000; 785-762-5055. Fax: 785-762-3096.
 Technical Facilities: 1000-w TPO, 9.4-kw ERP, 425-ft. above ground, 1198-ft. above sea level, lat. 39° 04' 52", long. 95° 43' 43".
 Holds CP for change to 1000-w TPO, 14.2-kw ERP, 551-ft. above ground, 1631-ft. above sea level, lat. 39° 03' 51", long. 95° 45' 49".
 Transmitter to 201 S. Wanamaker Rd. BPTTL-960517KP
 Transmitter: 4137 Lower Silver Lake Rd.
 Began Operation: January 1, 1995.
 Ownership: Montgomery Communications Inc.
 Note: Operating as a translator

Wichita—K38GB, Ventana Television Inc.
 Technical Facilities: 2000-w TPO, 12.4-kw ERP, 348-ft. above ground, 1631-ft. above sea level, lat. 37° 41' 53", long. 97° 19' 10".
 Holds CP for change to 250-w TPO. BPTTL-980601NZ.
 Transmitter: 1516 E. Murdock, Wichita.
 Ownership: USA Broadcasting.

Wichita—K59DA, Trinity Broadcasting Network Inc. Phone: 714-832-2950. Fax: 714-730-0661.
 Affiliation: TBN.
 Technical Facilities: 1000-w TPO, 8.1-kw ERP, 338-ft. above ground, 1640-ft. above sea level, lat. 37° 41' 53", long. 97° 19' 10".
 Transmitter: 1615 Murdock Ave., Wichita.
 Satellite earth station: Scientific-Atlanta, 3.2-meter; Scientific-Atlanta receivers.
 Began Operation: February 1, 1989.
 Ownership: Trinity Broadcasting Network Inc.

Wichita—KCTU-LP, Ch. 55, River City Broadcasting Corp. Phone: 316-942-7948.
 Technical Facilities: 1000-w TPO, 24.7-kw ERP, 755-ft. above ground, 2125-ft. above sea level, lat. 37° 46' 40", long. 97° 30' 37".
 Holds CP for change to 18-kw ERP, 195-ft. above ground, 1170-ft. above sea level, lat. 37° 41' 14", long. 97° 20' 33". BPTTL-20010220AAY.
 Transmitter: 14613 W. 53rd. St., Colwich.
 Ownership: River City Broadcasting Corp.

Wichita—KSMI-LP, Ch. 51, River City Broadcasting Corp. Phone: 316-942-7948.

Data by Design

This data is available in comma-delimited format for use in your own database or spreadsheet software!

For information call 800.771.9202



Technical Facilities: 1000-w TPO, 24.7-kw ERP, 755-ft. above ground, 2126-ft. above sea level, lat. 37° 46' 40", long. 97° 30' 37".
 Holds CP for change to 4.1-kw ERP, 208-ft. above ground, 1511-ft. above sea level, lat. 37° 41' 14", long. 97° 20' 33". BPTTL-20010220AAX.
 Transmitter: 14613 W. 53rd., Colwich.
 Ownership: River City Broadcasting Corp.

■ **Wichita**—KTQW-LP, Ch. 53, Knowledge LC. Phone: 316-261-5313. Fax: 316-262-5101. E-mail: knowledgelc@worldnet.att.net Web site: <http://www.ktqw.com>
 Technical Facilities: 346-w TPO, 4.8-kw ERP, 259-ft. above ground, 1562-ft. above sea level, lat. 37° 41' 13", long. 97° 20' 23".
 Transmitter: 300 W. Douglas, Wichita.
 Began Operation: December 1, 1998.
 Ownership: Knowledge LC.
 Personnel: Mary Knecht, General Manager

Personnel: Nallia Sabrina, Director, Broadcast Services; Mike Graham, Engineering; Marc C. Whitt, Director, Marketing & Public Relations.

■ **Campbellsville**—W63BY, Harold Tellefsen. Phone: 708-945-6051.
 Technical Facilities: 100-w TPO, 0.8856-kw ERP, 298-ft. above ground, 1246-ft. above sea level, lat. 37° 10' 05", long. 85° 18' 32".
 Transmitter: Cane Valley Rd., Columbia.
 Ownership: Harold Tellefsen.

■ **Central City**—W47CJ, Starlight Broadcasting Co. Inc.
 Technical Facilities: 1000-w TPO, 9.3-kw ERP, 290-ft. above ground, 696-ft. above sea level, lat. 37° 16' 09", long. 87° 08' 32".
 Transmitter: Hwy. 62 W, Central City.
 Ownership: Starlight Broadcasting Co. Inc.

Corbin—W33BK, Trinity Broadcasting Network Inc. Phone: 714-832-2950. Fax: 714-730-0661.
 Technical Facilities: 1000-w TPO, 10.9-kw ERP, 187-ft. above ground, 1621-ft. above sea level, lat. 36° 57' 15", long. 83° 58' 42".
 Transmitter: W41AZ Tower, Gray.
 Equipment: ITS transmitter, Scala antenna.
 Satellite earth station: Scientific-Atlanta, 3.2-meter, Standard Communications receivers.
 Began Operation: June 13, 1991.
 Ownership: Trinity Broadcasting Network Inc.
 Represented (sales): Media Services Group Inc.
 Represented (legal): Joseph E. Dunne III.

Corbin—W39CK, Derek Ray Eubanks. Phone: 606-528-2818. Fax: 606-523-0427.
 Technical Facilities: 1000-w TPO, 10.7-kw ERP, 213-ft. above ground, 1516-ft. above sea level, lat. 36° 58' 51", long. 84° 06' 42".
 Transmitter: 0.43-mi. NNW of U.S. 25E & I-75 interchange, Corbin.
 Equipment: Acrodyne transmitter; Scala antenna.
 Ownership: Derek Ray Eubanks.

Corbin—WVTN-LP, Ch. 61, Victory Training School Corp. Phones: 606-528-8604; 606-528-4671. Fax: 606-528-8704.
 Technical Facilities: 1000-w TPO, 10.147-kw ERP, 354-ft. above ground, 1480-ft. above sea level, lat. 36° 58' 21", long. 84° 07' 28".
 Holds CP for change to 9.92-kw ERP, 1516-ft. above sea level, lat. 36° 59' 01", long. 84° 08' 01". Transmitter to 968 W. City Dam Rd. BPTTL-19980602JB.
 Transmitter: 2.9-mi. SE of Keavy, 1.3-mi. NW of Corbin.
 Ownership: Victory Training School Corp.
 Personnel: Charles Sivley, President; Brenda Sivley, Chief Executive Officer

■ **Elizabethtown**—W39CJ, Trinity Broadcasting Network Inc. Phone: 714-832-2950. Fax: 714-730-0661.
 Technical Facilities: 2000-w TPO, 28-kw ERP, 450-ft. above ground, 1245-ft. above sea level, lat. 37° 49' 18", long. 85° 50' 32".

Kentucky

Bardstown—W43BL, Sonlight Broadcasting Systems Inc. Phone: 205-658-5634.
 Technical Facilities: 1000-w TPO, 7.5-kw ERP, 469-ft. above ground, 1391-ft. above sea level, lat. 37° 44' 46", long. 85° 53' 05".
 Holds CP for change to 18.6-kw ERP, 280-ft. above ground, 997-ft. above sea level, lat. 37° 49' 18", long. 85° 50' 32".
 Transmitter to 1.4-mi. NE of Bardstown Court House. BPTTL-960517PM.
 Transmitter: WQXE (FM) tower
 Ownership: Sonlight Broadcasting Systems Inc.

Bernstadt—W0BZ-LP (formerly W09BZ), Ch. 9, Andrea Joy Kesler. Phone: 606-843-9999.
 Technical Facilities: 10-w TPO, 0.174-kw ERP, 197-ft. above ground, 1398-ft. above sea level, lat. 37° 12' 32", long. 84° 09' 00".
 Transmitter: Johnson Ridge, 0.3-mi. NE of Johnson Ridge School, East Bernstadt.
 Began Operation: August 1, 1993.
 Ownership: Andrea J. Kesler.
 Personnel: J. Kesler, General Manager; James Evans, Chief Engineer; Andrea Kesler, Sales Manager.

■ **Campbellsville**—W04BP, Campbellsville University, Broadcast Services. Phone: 502-789-5210. Fax: 502-789-5395. E-mail: pr@campbellsville.edu Web Site: <http://www.campbellsville.edu>
 Studio: 217 Matthew St., Campbellsville, KY 42716.
 Technical Facilities: 10-w TPO, 0.071-kw ERP, 220-ft. above ground, 1075-ft. above sea level, lat. 37° 20' 07", long. 85° 22' 33".
 Transmitter: Campbellsville.
 Equipment: Television Technology transmitter; Scala antenna.
 Satellite earth station: Scientific-Atlanta; Scientific-Atlanta receivers.
 Began Operation: September 15, 1986.
 Ownership: Campbellsville University

Kentucky—Low Power Television Stations

Holds CP for change to 1000-w TPO, 1227-ft. above sea level, lat. 37° 40' 55", long. 85° 50' 31". BNPPTT-19990720JB.
Transmitter: WKZT-TV tower, approx. 1-mi. SE of Elizabethtown.
Ownership: Trinity Broadcasting Network Inc.

Hopkinsville—W22CH, Trinity Broadcasting Network Inc. Phone: 714-832-2950. Fax: 714-730-0661.

Affiliation: TBN.

Technical Facilities: 1000-w TPO, 11.9-kw ERP, 138-ft. above ground, 738-ft. above sea level, lat. 36° 53' 05", long. 87° 30' 44".
Transmitter: 0.31-mi. N of intersection US 68 & SR 91.

Equipment: Television Technology transmitter; Andrew antenna.

Satellite earth station: Scientific-Atlanta, 3.2-meter.

Began Operation: December 15, 1987.

Ownership: Trinity Broadcasting Network Inc.

Represented (engineering): Smith & Fisher

Represented (legal): Colby M. May

Personnel: Paul Crouch, General Manager; Ben Miller, Chief Engineer; Rod Henke, Sales Manager.

Note: Licensed as a translator

Hopkinsville—WKAG-LP, Ch. 43, Kentucky New Era Inc. Phone: 502-885-4300. Fax: 502-886-5882. E-mail: wkag@wkag.com Web Site: <http://www.wkag.com>
Studio: 1616 E. 9th St., Hopkinsville, KY 42240.

Technical Facilities: 1000-w TPO, 17.1-kw ERP, 300-ft. above ground, 1032-ft. above sea level, lat. 36° 55' 36", long. 87° 28' 35".
Transmitter: 4-mi. N of city center on Old Madisonville Rd.

Equipment: Television Technology transmitter; Bogner antenna.

Satellite earth station: Simulcast, 5-meter

Began Operation: July 1, 1984.

Ownership: Kentucky New Era Inc.

Advertising: Yes. Rates: \$43.00/30 Sec.

Represented (legal): Irwin, Campbell & Tannenwald PC.

Personnel: Edward Owen, General Manager; Ron Hicks, Chief Engineer; Kim Borders, General Sales Manager; Tim Golden, News Operations.

Lebanon—W06AY, Gary White. Phone: 270-692-0237. Fax: 270-692-6915. E-mail: gpmw@hotmail.com

Studio: 144 W. Main St., Lebanon, KY 40033.

Technical Facilities: 10-w TPO, 0.07-kw ERP, 130-ft. above ground, 1010-ft. above sea level, lat. 37° 35' 12", long. 85° 12' 15".

Holds CP for change to 0.277-kw ERP, 70-ft. above ground, 801-ft. above sea level. BPTVL-20010330ACS.

Transmitter: Shortline Pike.

Equipment: Catel transmitter.

Began Operation: December 31, 1988.

Ownership: Gary White.

Advertising: Yes. Rates: \$10.00/30 Sec.; \$7.50/Min.; \$50.00/Hour

Personnel: Gary White, General Manager

Lexington—WBLU-LP, Ch. 62, Sandra B. Powley. Phone: 606-273-3500. Fax: 606-273-4500. E-mail: jpwblu@aol.com.

Affiliation: UPN, WBN.

Studio: 155 W. Tiverton Way, 1A, Lexington, KY 40503.

Technical Facilities: 5000-w TPO, 147-kw ERP, 331-ft. above ground, 1401-ft. above sea level, lat. 38° 02' 51", long. 84° 29' 57".
Transmitter: Lex Fin Center.

Equipment: Acrodyne transmitter; Shiveley antenna.

Began Operation: May 3, 1999.

Ownership: Sandra B. Powley.

Advertising: Yes.

Personnel: John R. Powley, General Manager; D. Powell, Chief Engineer; W. Smith, Sales Manager.

Note: Operating as a translator

■ **Louisville**—W24BW, Kentucky Heartland TV of Bardstown Inc.

Technical Facilities: 874-w TPO, 11-kw ERP, 449-ft. above ground, 1421-ft. above sea level, lat. 38° 22' 02", long. 85° 49' 53".
Transmitter: Rural Rte. 1, Floyds Knobs, Lafayette Twp.

Began Operation: March 25, 1996.

Ownership: Kentucky Heartland TV of Bardstown Inc.

Personnel: Bernard D. Rosenthal, General Manager; Jerome Hutchinson Jr., Sales Manager.

■ **Louisville**—W28CC (formerly W66DG), Louisville Communications LLC. Phone: 610-444-8895. Fax: 610-347-2360.

Technical Facilities: 10-w TPO, 21.1-kw ERP, 983-ft. above ground, 1947-ft. above sea level, lat. 38° 04' 36", long. 85° 46' 10".
Transmitter: Mitchell Hill.

Ownership: Louisville Communications LLC.

Technical Facilities: 10-w TPO, 21.1-kw ERP, 983-ft. above ground, 1947-ft. above sea level, lat. 38° 04' 36", long. 85° 46' 10".
Transmitter: Mitchell Hill.

Ownership: Louisville Communications LLC.

■ **Louisville**—W50CI (formerly W49AX), South Central Communications Corp. Phone: 812-463-7950.

Studio: Floyds Knob, IN.

Technical Facilities: 1000-w TPO, 26.2-kw ERP, 367-ft. above ground, 1319-ft. above sea level, lat. 38° 21' 54", long. 85° 50' 25".
Transmitter: Floyds Knob.

Equipment: Acrodyne transmitter; Jampro antenna.

Began Operation: July 6, 1993.

Ownership: South Central Communications Corp.

Multichannel TV Sound: Stereo only

Advertising: Yes. Rates: \$20.00/30 Sec.

Represented (sales): Blair Television.

Represented (engineering): Smith & Fisher

Represented (legal): Fletcher, Heald & Hildreth PLC.

Personnel: John Englebrecht, General Manager.

■ **Morehead**—W07BY, McKinley Walker.

Technical Facilities: 10-w TPO, 0.018-kw ERP, 98-ft. above ground, 1299-ft. above sea level, lat. 38° 11' 03", long. 83° 27' 44".
Holds CP for change to 0.072-kw ERP, 190-ft. above ground, 1381-ft. above sea level, lat. 38° 11' 09", long. 84° 34' 01". Transmitter to rural area near Morehead. BNPPTT-891208Q3.

Transmitter: Mountain top, 1.43-mi. W of Morehead.

Ownership: McKinley Walker.

■ **Morehead**—W10BM, Vearl Pennington.

Technical Facilities: 10-w TPO, 0.018-kw ERP, 98-ft. above ground, 1299-ft. above sea level, lat. 38° 11' 03", long. 83° 27' 44".
Holds CP for change to 0.072-kw ERP, 190-ft. above ground, 1381-ft. above sea level, lat. 38° 11' 09", long. 84° 34' 01". Transmitter to rural area near Morehead. BNPPTT-891208Q3.

Transmitter: Mountain top, 1.43-mi. W of Morehead.

Ownership: McKinley Walker.

■ **Morehead**—W49BZ, Superior Kentucky License Corp.

Technical Facilities: 1000-w TPO, 7.7-kw ERP, lat. 38° 10' 18", long. 83° 24' 18".

Transmitter: 1.6-mi. S of State Rte. 32 & U.S. 60 intersection.

■ **Mount Sterling**—W02BP, McKinley Walker.

Technical Facilities: 10-w TPO, 0.018-kw ERP, 98-ft. above ground, 1129-ft. above sea level, lat. 38° 06' 17", long. 83° 50' 52".

Transmitter: 0.3-mi. N of I-64 at Bath-Montgomery County line.

Ownership: McKinley Walker.

■ **Mount Sterling**—W06BC, Vearl Pennington.

Technical Facilities: 10-w TPO, 0.018-kw ERP, 102-ft. above ground, 1129-ft. above sea level, lat. 38° 06' 17", long. 83° 50' 52".

Transmitter: 0.3-mi. N of I-64 at Bath-Montgomery County line.

Ownership: Vearl Pennington.

■ **Murray**—WQTV-LP, Ch. 24, Murray State U.

Phone: 270-762-4688. Fax: 270-762-5358. E-mail: upn-46@upn-46.com Web Site: <http://www.upn-46.com>

Studio: 804 Fine Arts Bldg., Murray, KY 42071.

Technical Facilities: 1000-w TPO, 12.9-kw ERP, 525-ft. above ground, 1030-ft. above sea level, lat. 36° 32' 58", long. 88° 19' 52".

Holds CP for change to 19.94-kw ERP, 530-ft. above ground. BNPPTL-20000629AFN.

Transmitter: 519 Midway Rd.

Equipment: Larcam & TTC transmitters; SWR Inc. antenna.

Satellite earth station: 2 Perfect 10, 4.3-meter; Standard Communications receivers.

Began Operation: July 1, 1990.

Ownership: Murray State U.

Advertising: Yes. Rates: \$125.00/30 Sec. Average rate for program length ad: \$250.00.

Represented (sales): Stan Marinoff

Represented (engineering): Larry Albert.

Represented (legal): John Pall.

Personnel: Stan Marinoff, General Manager; Larry Albert, Chief Engineer; Glenda Jones, Marketing/PR; Shasta O'Neal, Operations; Allen Fowler, Transmitter Engineer.

* **Owensboro**—W57CR, Starlight Broadcasting Co. Inc.

Technical Facilities: 1000-w TPO, 39-kw ERP, 591-ft. above ground, 1070-ft. above sea level, lat. 37° 35' 03", long. 86° 59' 29".

Transmitter: 0.3-mi. S of Daviess-Ohio county line.

■ **Paducah**—W54AE (formerly W65CD), Tri-State Christian TV Inc.

Technical Facilities: 1000-w TPO, 13.5-kw ERP, 456-ft. above ground, 906-ft. above sea level, lat. 37° 01' 48", long. 88° 38' 51".

Holds CP for change to 1.6-kw ERP, 279-ft. above ground, 721-ft. above sea level. BPTTL-20000804ADU.

Transmitter: Star Hill Rd., Paducah.

■ **Paducah**—WQWQ-LP, Ch. 9, Engles Communications Inc. Phone: 207-744-8769. Fax: 207-744-0999. Web Site: <http://upn924.com>

Affiliation: UPN.

Studio: 2000 McCracken Blvd., Paducah, KY 42001.

Technical Facilities: 3000-w TPO, 7.47-kw ERP, 314-ft. above ground, 336-ft. above sea level, lat. 37° 02' 55", long. 88° 35' 41".

Transmitter: W. Hovekamp Rd. End.

Equipment: PSI antenna.

Began Operation: April 12, 2001.

Ownership: Engles Communications Inc.

Multichannel TV Sound: Stereo only

Advertising: Yes. Rates: \$150.00/30 Sec.

Represented (engineering): Cohen, Dippell & Everset PC.

Represented (legal): Fletcher, Heald & Hildreth PLC.

Personnel: Jean Turnbough, Station & General Sales Manager; Allen Fowler, Chief Engineer; Stan Marinoff, Program Executive.

■ **Scottsville (formerly Bowling Green & Glasgow)**—WPBM-LP (formerly W31CG), Ch. 31, Proclaim Broadcasting Inc. Phone: 270-618-8848. Fax: 270-618-4800. E-mail: tv48tv@nctc.com.

Studio: 9406 New Glasgow Rd., Scottsville, KY 42102.

Technical Facilities: 1000-w TPO, 8.82-kw ERP, 472-ft. above ground, 1204-ft. above sea level, lat. 36° 50' 00", long. 86° 05' 00".

Holds CP for change to 35.6-kw ERP, 466-ft. above ground, 1166-ft. above sea level.

Transmitter to 9406 New Glasgow Rd. BPTTL-20000414ABK.

Transmitter: 1.2-mi. E of Rd. 252, near Scottsville.

Equipment: ITS transmitter; Andrew antenna.

Began Operation: July 1, 1995.

Ownership: Proclaim Broadcasting Inc.

Personnel: Dave Benz, General Manager; Dale Howard, Chief Engineer; Lisa Harmon, Sales Manager.

■ **Talbert**—W16BI, MS Communications LLC.

Phone: 310-552-7970.

Technical Facilities: 1000-w TPO, 0.007-kw ERP, 105-ft. above ground, 2110-ft. above sea level, lat. 37° 10' 18", long. 83° 07' 42".

Transmitter: Buffalo Knob, 3.6-mi. S of Harvard.

Ownership: MS Communications LLC.

■ **Talbert**—W20BO, MS Communications LLC.

Phone: 310-552-7970.

Technical Facilities: 500-w TPO, 0.5-kw ERP, 138-ft. above ground, 1438-ft. above sea level, lat. 37° 32' 46", long. 83° 23' 42".

Transmitter: 0.4-mi. S of Jackson.

Began Operation: May 14, 2001.

Ownership: MS Communications LLC.

■ **Talbert**—W24BT, MS Communications LLC.

Phone: 310-552-7970.

Technical Facilities: 1000-w TPO, 6-kw ERP, 551-ft. above ground, 2578-ft. above sea level, lat. 37° 11' 34", long. 83° 11' 16".

Transmitter: Buffalo Knob, 3.6-mi. S of Harvard.

Ownership: MS Communications LLC.

■ **Talbert**—W26BK, MS Communications LLC.

Phone: 310-552-7970.

Technical Facilities: 1000-w TPO, 0.007-kw ERP, 105-ft. above ground, 2005-ft. above sea level, lat. 37° 10' 18", long. 83° 07' 42".

Transmitter: Buffalo Knob, 3.6-mi. S of Harvard.

Ownership: MS Communications LLC.

■ **Talbert**—W31BU, MS Communications LLC.

Phone: 310-552-7970.

Technical Facilities: 1-w TPO, 0.007-kw ERP, 105-ft. above ground, 2005-ft. above sea level, lat. 37° 10' 18", long. 83° 07' 42".

Transmitter: 0.7-mi. SW of Jackson.

Began Operation: March 15, 2001.

Ownership: MS Communications LLC.

■ **Talbert**—W51CK, MS Communications LLC.

Phone: 310-552-7970.

Technical Facilities: 432-w TPO, 0.007-kw ERP, 105-ft. above ground, 2005-ft. above sea level, lat. 37° 10' 18", long. 83° 07' 42".

Transmitter: Buffalo Knob, 3.6-mi. S of Harvard.
 Began Operation: March 15, 2001.
 Ownership: MS Communications LLC.

Talbert—W53BQ, MS Communications LLC. Phone: 310-552-7970.
 Technical Facilities: 1000-w TPO, 0.007-kw ERP, 105-ft. above ground, 2005-ft. above sea level, lat. 37° 10' 18", long. 83° 07' 42".
 Transmitter: Buffalo Knob, 3.5-mi. S of Harvard.
 Began Operation: March 15, 2001.
 Ownership: MS Communications LLC.

Talbert—W54CI, MS Communications LLC. Phone: 310-552-7970.
 Technical Facilities: 63-w TPO, 0.5-kw ERP, 328-ft. above ground, 1627-ft. above sea level, lat. 37° 32' 46", long. 83° 23' 42".
 Transmitter: 0.5-mi. SW of Jackson.
 Ownership: MS Communications LLC.

Talbert—W64CM, MS Communications LLC. Phone: 310-552-7970.
 Technical Facilities: 458-w TPO, 0.007-kw ERP, 105-ft. above ground, 2005-ft. above sea level, lat. 37° 10' 18", long. 83° 07' 42".
 Transmitter: Buffalo Knob, 3.6-mi. S of Harvard.
 Began Operation: March 15, 2001.
 Ownership: MS Communications LLC.

Talbert—W66DA, MS Communications LLC. Phone: 310-552-7970.
 Technical Facilities: 466-w TPO, 0.007-kw ERP, 105-ft. above ground, 2005-ft. above sea level, lat. 37° 10' 18", long. 83° 07' 42".
 Transmitter: Buffalo Knob, 3.6-mi. S of Harvard.
 Began Operation: March 15, 2001.
 Ownership: MS Communications LLC.

Talbert—W69ED, MS Communications LLC. Phone: 310-552-7970. E-mail: neyos@aol.com
 Technical Facilities: 729-w TPO, 0.007-kw ERP, 105-ft. above ground, 2005-ft. above sea level, lat. 37° 10' 18", long. 83° 07' 42".
 Transmitter: Buffalo Knob, 3.6-mi. S of Harvard.
 Began Operation: March 15, 2001.
 Ownership: MS Communications LLC.

Louisiana

Alexandria—K02PD (formerly K66EY), Tiger Eye Broadcasting Corp. Phone: 954-431-3144.
 Technical Facilities: 1000-w TPO, 0.811-kw ERP, 403-ft. above ground, 479-ft. above sea level, lat. 31° 16' 04", long. 92° 26' 24".
 Holds CP for change to 3-kw ERP, 515-ft. above ground, 607-ft. above sea level, lat. 31° 18' 24", long. 92° 24' 12". BMPTVL-20000728AGG.
 Transmitter: 1736 Bayou Marie Rd., Pineville.
 Began Operation: April 9, 2001.
 Ownership: Tiger Eye Broadcasting Corp.

Alexandria—K16DK, MS Communications LLC. Phone: 310-552-7970.
 Technical Facilities: 0.007-kw ERP, 105-ft. above ground, 197-ft. above sea level, lat. 31° 18' 24", long. 92° 24' 12".
 Transmitter: 1736 Bayou Marie Rd., Pineville.
 Ownership: MS Communications LLC.

Alexandria—K21EL, MS Communications LLC. Phone: 310-552-7970.
 Technical Facilities: 1000-w TPO, 0.007-kw ERP, 105-ft. above ground, 551-ft. above sea level, lat. 31° 16' 04", long. 92° 26' 24".
 Transmitter: 1736 Bayou Marie Rd., Pineville.
 Began Operation: March 23, 2001.
 Ownership: MS Communications LLC.

Alexandria—K23DZ, MS Communications LLC. Phone: 310-552-7970.
 Technical Facilities: 1000-w TPO, 0.007-kw ERP, 105-ft. above ground, 197-ft. above sea level, lat. 31° 18' 24", long. 92° 24' 12".
 Transmitter: 1736 Bayou Marie Rd., Pineville.
 Began Operation: February 26, 2001.
 Ownership: MS Communications LLC.

Alexandria—K36DS, Tiger Eye Broadcasting Corp. Phone: 954-431-3144.
 Technical Facilities: 1000-w TPO, 12.3-kw ERP, 500-ft. above ground, 591-ft. above sea level, lat. 31° 18' 24", long. 92° 24' 12".
 Transmitter: 1736 Bayou Marie Rd., Pineville.
 Began Operation: June 17, 1999.
 Ownership: Tiger Eye Broadcasting Corp.

Alexandria—K38EG, MS Communications LLC. Phone: 310-552-7970.
 Technical Facilities: 1000-w TPO, 0.007-kw ERP, 105-ft. above ground, 551-ft. above sea level, lat. 31° 16' 04", long. 92° 26' 24".
 Transmitter: 1736 Bayou Marie Rd., Pineville.
 Began Operation: February 16, 2001.
 Ownership: MS Communications LLC.

Alexandria—K43EI, MS Communications LLC. Phone: 310-552-7970.
 Technical Facilities: 1000-w TPO, 0.007-kw ERP, 105-ft. above ground, 92-ft. above sea level, lat. 31° 18' 24", long. 92° 24' 12".
 Transmitter: 1736 Bayou Marie Rd., Pineville.
 Began Operation: April 12, 2001.
 Ownership: MS Communications LLC.

Alexandria—K50DW, MS Communications LLC. Phone: 310-552-7970.
 Technical Facilities: 1000-w TPO, 0.007-kw ERP, 105-ft. above ground, 157-ft. above sea level, lat. 31° 18' 04", long. 92° 24' 12".
 Transmitter: 1736 Bayou Marie Rd., Pineville.
 Began Operation: February 27, 2001.
 Ownership: MS Communications LLC.

Alexandria—K53FA, Estate of Viola Weber. Phone: 405-755-3934.
 Technical Facilities: 100-w TPO, 0.82-kw ERP, 403-ft. above ground, 479-ft. above sea level, lat. 31° 16' 04", long. 92° 26' 24".
 Transmitter: W end of Dukon Lane.
 Ownership: Estate of Viola Weber.

Alexandria—K55GT, MS Communications LLC. Phone: 310-552-7970.
 Technical Facilities: 725-w TPO, 0.007-kw ERP, 105-ft. above ground, 551-ft. above sea level, lat. 31° 16' 04", long. 92° 26' 24".
 Transmitter: 1736 Bayou Marie Rd., Pineville.
 Began Operation: March 23, 2001.
 Ownership: MS Communications LLC.

Alexandria—K57GK, MS Communications LLC. Phone: 310-552-7970.
 Technical Facilities: 653-w TPO, 0.007-kw ERP, 105-ft. above ground, 92-ft. above sea level, lat. 31° 18' 24", long. 92° 24' 12".
 Transmitter: 1736 Bayou Marie Rd., Pineville.
 Began Operation: March 1, 2001.
 Ownership: MS Communications LLC.



This data is available on CD-ROM for use on your own computer.
 Contact our Sales Department at Warren Communications News
 Phone: 800-771-9202

Alexandria—K60GE, MS Communications LLC. Phone: 310-552-7970.
 Technical Facilities: 1000-w TPO, 0.007-kw ERP, 105-ft. above ground, 551-ft. above sea level, lat. 31° 18' 24", long. 92° 24' 12".
 Transmitter: 1736 Bayou Marie Rd., Pineville.
 Began Operation: February 16, 2001.
 Ownership: MS Communications LLC.

Baton Rouge—K07WE, Louisiana Christian Broadcasting Inc. Phone: 504-383-1111.
 Technical Facilities: 10-w TPO, 0.03-kw ERP, 105-ft. above ground, 157-ft. above sea level, lat. 30° 27' 32", long. 91° 08' 20".
 Transmitter: 918 N. Foster Dr.
 Began Operation: May 15, 1996.
 Ownership: Louisiana Christian Broadcasting Inc.
 Personnel: Woody Jenkins, General Manager

Baton Rouge—K13VE, David M. Loflin. Phone: 504-383-1111.
 Technical Facilities: 10-w TPO, 0.076-kw ERP, 348-ft. above ground, 400-ft. above sea level, lat. 30° 27' 06", long. 91° 11' 14".
 Transmitter: One American Place.
 Ownership: David M. Loflin.
 Note: Operating as a translator

Baton Rouge—K56DR, Trinity Broadcasting Network Inc. Phone: 714-832-2950. Fax: 714-730-0661. Web site: <http://www.tbn.org>
 Technical Facilities: 1000-w TPO, 3.7-kw ERP, 978-ft. above ground, 994-ft. above sea level, lat. 30° 19' 34", long. 91° 16' 36".
 Holds CP for change to 2000-w TPO, 15.6-kw ERP, 1024-ft. above sea level. BPTTL-JG0601PK.
 Requests modification of CP for change to 18.6-kw ERP, 650-ft. above ground, 663-ft. above sea level, lat. 30° 19' 35", long. 91° 16' 36". Transmitter to 2.4-mi. W of State Hwy. 1 on Hwy. 1148. BMPTT-960329IC.
 Transmitter: Hwy. 1148, 1.9-mi. W of State Hwy. 1, near Addis.
 Equipment: ITS transmitter, Andrew antenna. Satellite earth station: Scientific-Atlanta, 3.2-meter. Scientific-Atlanta receivers
 Began Operation: December 1, 1990.
 Ownership: Trinity Broadcasting Network Inc.
 Note: Licensed as a translator

Baton Rouge—KANC-LP, Ch. 21, Great Oaks Broadcasting Corp. Phone: 225-928-3146. Fax: 225-928-5097.
 Affiliation: UPN.
 Studio: 514 N. Foster Dr., Baton Rouge, LA 70806.
 Technical Facilities: 1000-w TPO, 23.3-kw ERP, 266-ft. above ground, 305-ft. above sea level, lat. 30° 26' 02", long. 91° 05' 09".
 Holds CP for change to 10-kw ERP, 335-ft. above ground, 394-ft. above sea level, lat. 30° 27' 06", long. 91° 11' 14". Transmitter to 3920 LA 1 N, Port Allen. BPTTL-20001024ABC.
 Transmitter: 9550 Airline Hwy., Baton Rouge.
 Began Operation: February 1, 1995.
 Ownership: Great Oaks Broadcasting Corp.
 Represented (legal): Hardy & Carey LLP
 Personnel: Woody Jenkins, General Manager; Dan Richey, News Director.

Baton Rouge—KTTE-LP, Ch. 11, David M. Loflin. Phone: 504-928-3574.
 Technical Facilities: 195-w TPO, lat. 30° 26' 02", long. 91° 05' 09".
 Began Operation: June 12, 1996.
 Ownership: David M. Loflin.
 Note: Operating as a translator

Baton Rouge—WBTR-LP, Ch. 19, Great Oaks Broadcasting Corp. Phone: 225-201-1919. Fax: 225-928-5097.
 Studio: 914 N. Foster, Baton Rouge, LA 70806.
 Technical Facilities: 785-w TPO, 34-kw ERP, 312-ft. above ground, 378-ft. above sea level, lat. 30° 27' 06", long. 91° 11' 14".
 Transmitter: One American Place, Baton Rouge.
 Equipment: Television Technology transmitter; Bogner antenna.
 Satellite earth station: Scientific-Atlanta.
 Began Operation: August 1, 1987.
 Ownership: Great Oaks Broadcasting Corp.
 Advertising: Yes. Rates: \$300.00/30 Sec.; \$400.00/Min. Average spot rate \$40.00. Average rate: \$500.00-\$1,500.00.
 Represented (sales): Roslin TV Sales.
 Represented (legal): Hardy & Carey LLP
 Personnel: Tammy Trahan Willeford, General Manager; Louis (Woody) Jenkins, Chmn. & Sales Manager; Kris Kreutz, News Director; Edress Landry, Traffic Manager.

Baton Rouge—WBXH-CA (formerly K46CR), Ch. 46, The Box Worldwide LLC. Phone: 615-833-1107. Fax: 615-833-0758. Web Site: <http://www.mtv2.com>
 Studio: 5400 Firestation Rd., Suite D, Zachery, LA 70791.
 Technical Facilities: 1000-w TPO, 13-kw ERP, 459-ft. above ground, 551-ft. above sea level, lat. 30° 36' 50", long. 91° 47' 02".
 Transmitter: 6.7-mi. NW of Ryan Airport, Irene.
 Ownership: The Box Worldwide LLC.
 Represented (legal): Anne Lucy
 Personnel: Liz Kiley, Vice President, Broadcast; Warren Reeves, Consulting Engineer; Amy Brown, Director, Broadcast Operations.

Baton Rouge—WLFT-LP, Ch. 53, Touch Communications Inc. Phone: 225-774-7780. Fax: 225-774-7785.
 Technical Facilities: 100-w TPO, 1.31-kw ERP, 181-ft. above ground, 243-ft. above sea level, lat. 30° 27' 02", long. 91° 07' 56".
 Holds CP for change to 4951-w TPO, 50-kw ERP, 528-ft. above sea level, lat. 30° 37' 24", long. 91° 09' 50". Transmitter to 0.1-mi. SE of Old Baker Zachary Rd. & Spur Lake. BPTTL-980601PL.
 Transmitter: 5200 Florida Blvd., Baton Rouge.
 Ownership: Touch Communications Inc.
 Advertising: Yes.
 Represented (sales): Charlie Waltman.
 Personnel: Darren Ryder, General Manager; Beau Hoover, Chief Engineer.

Crowley—KAGN-LP, Ch. 65, Rice Capital Broadcasting Co. Inc. Phone: 337-783-1560.

Louisiana—Low Power Television Stations

Fax: 318-783-1674. Web Site: <http://www.kajn.com>
 Studio: 110 W. 3rd St., Crowley, LA 70526.
 Technical Facilities: 0.7-kw ERP, lat. 30° 11' 00", long. 92° 21' 50".
 Transmitter: W of Hwy. 13, 0.87-mi. S of Crowley.
 Ownership: Rice Capital Broadcasting Co. Inc. Represented (sales): Barry Thompson. Represented (legal): Shaw Pittman.
 Personnel: Barry Thompson, General Manager; Tony Evans, Chief Engineer; Bryan Rivera, Sales Manager.
 Note: Operating as a translator

Denham Springs & Livingston—K65FP, Great Oaks Broadcasting Corp. Phone: 225-928-3146. Fax: 225-928-5097.
 Technical Facilities: 20-w TPO, 0.92-kw ERP, 105-ft. above ground, 157-ft. above sea level, lat. 30° 27' 32", long. 91° 08' 20".
 Holds CP for change to 1000-w TPO, 31.36-kw ERP, 496-ft. above ground, 547-ft. above sea level, lat. 30° 30' 23", long. 91° 01' 54". Transmitter to Box 349-1, Rte. 1, Greenwell Springs. BPTTL-960517P9.
 Transmitter: 918 N. Foster Dr., 0.1-mi. S of N. Foster Dr. & Hermitage Dr. intersection.
 Began Operation: January 1, 1989.
 Ownership: Great Oaks Broadcasting Corp.
 Note: Operating as a translator

Hammond—WSTY-LP, Ch. 23, American Television Inc.
 Technical Facilities: 1000-w TPO, 24.3-kw ERP, 529-ft. above ground, 577-ft. above sea level, lat. 30° 32' 26", long. 90° 29' 07".
 Transmitter: 3795 N. Morrison Blvd.
 Began Operation: February 12, 1999.
 Ownership: American Television Inc.

Houma—K60GH, Folse Communications LLC. Phone: 504-928-3146. Fax: 504-923-2822.
 Technical Facilities: 1000-w TPO, 40-kw ERP, 370-ft. above ground, 376-ft. above sea level, lat. 29° 38' 52", long. 90° 41' 34".
 Holds CP for change to 42.03-kw ERP BPTTL-980921JA.
 Transmitter: Rte. 316 & Hwy. 90 intersection, 3-mi. N of Houma.
 Began Operation: April 1, 1995.
 Ownership: Folse Communications LLC.
 Note: Operating as a translator

Jennings—KJEF-CA (formerly K13VG), Ch. 13, Apex Broadcasting Inc.
 Studio: 1215 S. Lake Arthur Ave., Jennings, LA 70546.
 Technical Facilities: 10-w TPO, 0.012-kw ERP, 220-ft. above ground, 243-ft. above sea level, lat. 30° 12' 38", long. 92° 39' 55".
 Transmitter: 1215 S. Lake Arthur Ave., Jennings.
 Equipment: Television Technology transmitter, Scala antenna.
 Satellite earth station: Houston Tracker; Uniden receivers.
 Began Operation: December 1, 1988.
 Ownership: Apex Broadcasting Inc.
 Represented (legal): Rini, Coran & Lancellotta PC.
 Personnel: Gregory N. Marcantel, General Manager; Tony Evans, Chief Engineer; Charles L. Williams, Program Director; Sara Cormier, Office Manager.

Lafayette—K46DG, ComCorp of Louisiana License Corp.
 Technical Facilities: 202.4-w TPO, 1.5-kw ERP, 522-ft. above sea level, lat. 30° 12' 49", long. 92° 04' 59".

Holds CP for change to 1000-w TPO, 7.41-kw ERP, 491-ft. above ground. BPTTL-960517TA.
 Transmitter: 0.3-mi. NE of Rte. 93, approx. 1.2-mi. SE of Scott.
 Began Operation: November 29, 1995.
 Ownership: ComCorp of Louisiana License Corp.

■ **Lafayette**—KAJN-LP, Ch. 40, Rice Capital Broadcasting Co. Inc. Phone: 318-783-1560. Fax: 318-783-1674. Web Site: <http://www.familyvisiontv.com>
 Studio: 704B Eraste Landry Rd., Lafayette, LA 70501.

Technical Facilities: 1000-w TPO, 11-kw ERP, 551-ft. above ground, 581-ft. above sea level, lat. 30° 10' 26", long. 92° 07' 59".
 Holds CP for change to 741-w TPO, 14.1-kw ERP, 508-ft. above ground, 528-ft. above sea level. BPTTL-980129JH.
 Transmitter: 0.4-mi. S of Hwys. 342 & 93.
 Began Operation: March 19, 1998.
 Ownership: Rice Capital Broadcasting Co. Inc. Represented (sales): Barry Thompson. Represented (engineering): Tony Evans. Represented (legal): Shaw Pittman.
 Personnel: Barry Thompson, General Manager; Tony Evans, Chief Engineer

■ **Lafayette**—KLFT-LP, Ch. 21, K. Sandoval Burke. Phones: 303-443-4243; 303-494-9660. Fax: 303-443-2522.
 Technical Facilities: 1000-w TPO, 32.8-kw ERP, 361-ft. above ground, 404-ft. above sea level, lat. 30° 15' 41", long. 92° 02' 08".
 Transmitter: N of I-10, Moore Park Lane.
 Equipment: Acrodyne transmitter; Andrew antenna.
 Ownership: K. Sandoval Burke.
 Personnel: K. Sandoval Burke, General Manager.

Lake Charles—K51EC, National Minority TV Inc. Phone: 949-552-0490. Fax: 949-552-0495.
 Technical Facilities: 1000-w TPO, 7.6-kw ERP, 403-ft. above sea level, lat. 30° 16' 45", long. 93° 14' 45".
 Transmitter: SSW junction of State Rtes. 378 & 378 Spur, near Lake Charles.
 Ownership: National Minority TV Inc.
 Represented (engineering): du Treil, Lundin & Rackley Inc.
 Represented (legal): Shaw Pittman.
 Personnel: Jane P. Duff, General Manager; Mark Fountain, Chief Engineer

■ **Lake Charles**—KFAM-LP, Ch. 14 (formerly Ch. 58), Rice Capital Broadcasting Inc. Phone: 318-433-1322. Fax: 318-783-1674. Web Site: <http://www.kajn.com>
 Technical Facilities: 1.41-w TPO, 1.01-kw ERP, 390-ft. above ground, 404-ft. above sea level, lat. 30° 11' 50", long. 93° 13' 12".
 Holds CP for change to 150-w TPO, 364-ft. above ground. BPTTL-20000615AGA.
 Transmitter: 0.25-mi. E of State Rte. 14.
 Began Operation: October 18, 1999.
 Ownership: Rice Capital Broadcasting Co. Inc. Represented (legal): Shaw Pittman.
 Personnel: Barry D. Thompson, General Manager; Tony Evans, Chief Engineer

Mermentau—K45DI, Trinity Broadcasting Network Inc. Phone: 714-832-2950. Fax: 714-730-0661.
 Technical Facilities: 1000-w TPO, 21.9-kw ERP, 406-ft. above ground, 430-ft. above sea level, lat. 30° 11' 32", long. 92° 37' 16".

Transmitter: 0.12-mi. S of Hwy. 90, Acadia Parish.
 Began Operation: November 29, 1993.
 Ownership: Trinity Broadcasting Network Inc.

Monroe—K59GI, Trinity Broadcasting Network Inc. Phone: 714-832-2950. Fax: 714-730-0661.
 Technical Facilities: 2000-w TPO, 24.5-kw ERP, 499-ft. above ground, 574-ft. above sea level, lat. 32° 39' 36", long. 92° 05' 15".
 Transmitter: KSLO-FM tower.
 Ownership: Trinity Broadcasting Network Inc.
 Note: Licensed as a translator

Monroe—KMNO-LP, Ch. 22, Great Oaks Broadcasting Inc. Phone: 225-201-2121. Fax: 225-928-5097.
 Technical Facilities: 100-w TPO, 1.3-kw ERP, 677-ft. above ground, 518-ft. above sea level, lat. 32° 30' 21", long. 92° 08' 54".
 Transmitter: 701 Parkwood Dr., West Monroe.
 Ownership: Great Oaks Broadcasting Corp.
 Personnel: Woody Jenkins, General Manager

■ **Morgan City**—K07UT, Folse Communications LLC. Phone: 504-928-3146.
 Technical Facilities: 1-w TPO, 0.013-kw ERP, 348-ft. above ground, 348-ft. above sea level, lat. 29° 45' 17", long. 91° 10' 25".
 Transmitter: State Rte. 70, 3.7-mi. N of Morgan City.
 Began Operation: April 1, 1995.
 Ownership: Folse Communications LLC.
 Note: Operating as a translator

■ **Morgan City**—KWBj-LP, Ch. 39, Price Media Corp. Phone: 504-384-6960. Fax: 504-385-1916.
 Studio: 608 Michigan St., Morgan City, LA 70380.
 Technical Facilities: 1000-w TPO, 8.61-kw ERP, 200-ft. above ground, 194-ft. above sea level, lat. 29° 43' 15", long. 91° 12' 18".
 Transmitter: 719-ft. NE of Shaw St. & Shaw Dr., Morgan City.
 Equipment: Acrodyne transmitter; Scala antenna.
 Satellite earth stations: Scientific-Atlanta, 3.2-meter; Prodelin, 3.7-meter.
 Began Operation: March 1, 1990.
 Ownership: Price Media Corp.
 Advertising: Yes. Rates: \$40.00/30 Sec.
 Personnel: David C. Price, General Manager; J. A. Price, Chief Engineer; Kahri Anslum, Sales Representative; Joe Blazak, Sales Representative.

Natchitoches—K27FK, Mary Gill Lee. Phone: 318-356-0017. Fax: 318-356-0872.
 Technical Facilities: 138-w TPO, 1-kw ERP, 309-ft. above ground, 673-ft. above sea level, lat. 31° 47' 56", long. 93° 28' 54".
 Transmitter: 2-mi. SE of Pleasant Hill.
 Began Operation: March 6, 1998.
 Ownership: Mary Gill Lee.

Natchitoches—KAIN-LP, Ch. 55, Mary Gill Lee. Phone: 318-356-0017. Fax: 318-356-0872.
 Technical Facilities: 138-w TPO, 1-kw ERP, 410-ft. above ground, 672-ft. above sea level, lat. 31° 47' 56", long. 93° 28' 54".
 Transmitter: 2-mi. SE of Pleasant Hill.
 Began Operation: January 9, 1997.
 Ownership: Mary Gill Lee.
 Personnel: Richard Gill, General Manager; Ron Davis, Chief Engineer; David Poston, Sales Manager

Natchitoches—KNTS-LP, Ch. 17, Richard Gill. Phone: 318-356-0017. Fax: 318-356-0872.
 Technical Facilities: 138-w TPO, 1-kw ERP, 410-ft. above ground, 672-ft. above sea level, lat. 31° 47' 56", long. 93° 28' 54".
 Holds CP for change to 3.3-kw ERP, 485-ft. above ground, 695-ft. above sea level, lat. 31° 47' 12", long. 93° 12' 18". Transmitter to Water Turkey Ranch Rd. BPTTL-960517PS.
 Transmitter: 2-mi. SE of Pleasant Hill.
 Began Operation: January 9, 1997.
 Ownership: Richard Gill.
 Personnel: Richard Gill, General Manager; Ron Davis, Chief Engineer; David Poston, Sales Manager.

New Iberia—K49DE, Trinity Broadcasting Network Inc. Phone: 714-832-2950. Fax: 714-730-0661.
 Technical Facilities: 1000-w TPO, 12.4-kw ERP, 413-ft. above ground, 433-ft. above sea level, lat. 30° 02' 08", long. 91° 47' 56".
 Transmitter: 0.37-mi. S of Daspr Rd. & Bayou Teche, near New Iberia.
 Ownership: Trinity Broadcasting Network Inc.

New Orleans—K59DG, Trinity Broadcasting Network Inc. Phone: 714-832-2950. Fax: 714-730-0661.
 Technical Facilities: 1000-w TPO, 10.1-kw ERP, 535-ft. above ground, 535-ft. above sea level, lat. 29° 55' 11", long. 90° 01' 29".
 Transmitter: 0.4-mi. SW of intersection of McArthur Blvd. & Rte. 428.
 Equipment: ITS transmitter; Andrew antenna. Satellite earth station: Scientific-Atlanta, 3.2-meter.
 Began Operation: August 11, 1989.
 Ownership: Trinity Broadcasting Network Inc. Represented (engineering): Smith & Fisher. Represented (legal): Colby M. May.
 Personnel: Paul Crouch, General Manager; Ben Miller, Chief Engineer; Rod Henke, Sales Manager.

New Orleans—K66FW, Ventana Television Inc.
 Technical Facilities: 1380-w TPO, 8.91-kw ERP, 814-ft. above ground, 814-ft. above sea level, lat. 29° 55' 11", long. 90° 01' 29".
 Holds CP for change to 6-kw ERP BPTTL-980601NY.
 Transmitter: 1036 Old Behrman Hwy., Gretna.
 Ownership: USA Broadcasting.

New Orleans—KNOV-LP, Ch. 57, Beach TV Properties Inc.
 Technical Facilities: 0.72-kw ERP, 666-ft. above ground, 669-ft. above sea level, lat. 29° 57' 07", long. 90° 04' 13".
 Transmitter: 201 St. Charles Ave.
 Ownership: Beach TV Properties Inc.

■ **New Orleans**—WBXN-CA (formerly K10NG), Ch. 18, The Box Worldwide LLC. Phone: 615-833-1107. Fax: 615-833-0758. Web Site: <http://www.mtv2.com>
 Studio: 1830 St. Bernard, New Orleans, LA 70116.
 Technical Facilities: 10-w TPO, 0.28-kw ERP, 1001-ft. above ground, 1001-ft. above sea level, lat. 29° 55' 11", long. 90° 01' 29".
 Holds CP for change to 500-w TPO, 5-kw ERP. Transmitter to 3210 Old Behrman Hwy. BPTVL-20000706AEW.
 Transmitter: 0.4-mi. SW of McArthur Blvd. & State Rte. 428 intersection.
 Equipment: TTC transmitter; Scala antenna.
 Began Operation: June 1, 1990.
 Ownership: The Box Worldwide LLC.

Multichannel TV Sound: Stereo only
 Represented (engineering): Raymond Benedict
 Represented (legal): Anne Lucy
 Personnel: Liz Kiley, Vice President, Broadcast; Warren Reeves, Consulting Engineer; Amy Brown, Director, Broadcast Operations.

New Orleans—WLPN-LP, Ch. 61, Glenn R. & Karin A. Plummer. Phone: 810-559-4200.
 Technical Facilities: 1000-w TPO, 30-kw ERP, lat. 29° 55' 11", long. 90° 01' 29".
 Holds CP for change to 10-kw ERP, 869-ft. above ground, lat. 29° 55' 12", long. 90° 01' 29". BPTTL-20001018ABS.
 Transmitter: Near Clairborne Ave. & Armon Aster Ave.
 Ownership: Glenn R. & Karin A. Plummer.
 Note: Operating as a translator

New Orleans—WTNO-LP, Ch. 22, Great Oaks Broadcasting Corp.
 Technical Facilities: 1000-w TPO, 188-kw ERP, 225-ft. above ground, 226-ft. above sea level, lat. 30° 03' 00", long. 90° 22' 41".
 Transmitter: 3-mi. NNE of Norco in the Bonnet Carre Floodway.
 Ownership: Great Oaks Broadcasting Corp.

■ **Opelousas**—KDCG-LP, Ch. 22, Acadiana Cable Advertising Inc. Phone: 318-948-7267. Fax: 318-948-9040. E-mail: mail@kdcg.com
 Web Site: <http://www.kdcg.com>
 Studio: 2897 S. Union St., Opelousas, LA 70570.
 Technical Facilities: 10.9-kw ERP, 269-ft. above sea level, lat. 30° 30' 02", long. 95° 05' 12".
 Transmitter: Hwy. 182 S., 1.7-mi. S of Jefferson St.
 Equipment: 3 DBM transmitter; Scala antenna.
 Satellite earth stations: Toshiba receivers.
 Ownership: Acadiana Cable Advertising Inc.
 Multichannel TV Sound: Separate audio program.
 Advertising: Yes. Rates: \$200.00/30 Sec.
 Represented (sales): Thom Daly
 Personnel: Thom Daly, General Manager; Karl Fontenot, Chief Engineer; Roddy Dye, Sales Manager; Liz Hernandez, Program Director; Melanie Zerinque, News Director

Opelousas—KLAF-LP, Ch. 62, ComCorp of Louisiana License Corp.
 Technical Facilities: 1000-w TPO, 10.3-kw ERP, 221-ft. above ground, 253-ft. above sea level, lat. 30° 13' 18", long. 92° 03' 50".
 Holds CP for change to 8.93-kw ERP, 290-ft. above ground, 353-ft. above sea level, lat. 30° 31' 14", long. 92° 03' 36". Transmitter to 0.5-mi. SE of State Rte. 49 on Laurent St., Opelousas. BPTTL-960517XX.
 Transmitter: 1500 Eraste Landry Rd.
 Equipment: Acrodyne transmitter; Scala antenna.
 Satellite earth station: Scientific-Atlanta, 4.6-meter.
 Began Operation: June 24, 1991.
 Ownership: ComCorp of Louisiana License Corp.
 Represented (sales): Millennium Sales & Marketing.
 Represented (legal): Fletcher, Heald & Hildreth PLC.
 Personnel: Eddie Blanchard, General Manager; Tom Poehler, Sales; Keith Townsden, Engineering.

Rayville—K24EO, Don Rayburn Jr.
 Technical Facilities: 126-w TPO, 1-kw ERP, 314-ft. above ground, 374-ft. above sea level, lat. 32° 27' 22", long. 91° 39' 27".

Transmitter: 1-mi. NE of Bee Bayou.
 Began Operation: March 31, 1998.
 Ownership: Don Rayburn Jr.

Rayville—K26EV, Don Rayburn Jr.
 Technical Facilities: 126-w TPO, 1-kw ERP, 314-ft. above ground, 374-ft. above sea level, lat. 32° 27' 22", long. 91° 39' 27".
 Transmitter: 1-mi. NE of Bee Bayou.
 Began Operation: March 31, 1998.
 Ownership: Don Rayburn Jr.

Shreveport—K57FQ, Three Angels Broadcasting Network Inc. Phone: 618-627-4651. Fax: 618-627-4155. E-mail: office@3abn.org
 Web Site: <http://www.3abn.org>
 Studio: 3391 Charles Good Rd., West Frankfort, IL 62896.
 Technical Facilities: 1000-w TPO, 11.14-kw ERP, 443-ft. above sea level, lat. 32° 30' 24", long. 93° 45' 01".
 Transmitter: 726 Cotton St.
 Equipment: 3 DBM transmitter; SWR Inc. antenna.
 Satellite earth station: Chapparral, 3-meter; Chapparral receivers.
 Began Operation: February 7, 1994.
 Ownership: Three Angels Broadcasting Network Inc.

Represented (legal): David Silverman.
 Personnel: Moses Primo, Chief Engineer.

Shreveport—K67FD, Ventana Television Inc.
 Technical Facilities: 610-w TPO, 7.6-kw ERP, 243-ft. above ground, 463-ft. above sea level, lat. 32° 30' 32", long. 93° 45' 00".
 Transmitter: Fairmont Apartment Bldg., 726 Cotton St.
 Ownership: USA Broadcasting.

Shreveport—KADO-LP, Ch. 15, Louis E. Jenkins Jr.
 Technical Facilities: 1000-w TPO, 6.55-kw ERP, 275-ft. above ground, 535-ft. above sea level, lat. 32° 29' 36", long. 93° 45' 53".
 Transmitter: 1903 Park Ave.
 Ownership: Woody Jenkins.

■ **Shreveport**—WBXS-CA (formerly W61BC), Ch. 50, The Box Worldwide LLC. Phone: 615-833-1107. Fax: 615-833-0758. Web Site: <http://www.mtv2.com>
 Studio: 400 Travis, Shreveport, LA 71101.
 Technical Facilities: 5000-w TPO, 7.24-kw ERP, 262-ft. above ground, 472-ft. above sea level, lat. 32° 30' 51", long. 93° 44' 58".
 Transmitter: 400 Travis St., Shreveport.
 Equipment: Acrodyne transmitter; Bogner antenna.
 Ownership: The Box Worldwide LLC.
 Represented (engineering): Raymond Benedict.
 Represented (legal): Anne Lucy
 Personnel: Liz Kiley, Vice President, Broadcast; Warren Reeves, Consulting Engineer; Amy Brown, Director, Broadcast Operations.

Winnfield—KCDH-LP, Ch. 4, Cranford L. Jordan. Phone: 318-628-3892. Fax: 318-628-3818.
 Studio: 171 Snowden Rd., Winnfield, LA 71483.
 Technical Facilities: 10-w TPO, 0.023-kw ERP, 200-ft. above ground, 381-ft. above sea level, lat. 31° 52' 39", long. 92° 35' 11".
 Transmitter: 2.5-mi. SE of Winnfield.
 Equipment: Larcam & TTC transmitters; Scala antenna.
 Ownership: Cranford L. Jordan.

Multichannel TV Sound: Separate audio program.
 Personnel: Cranford L. Jordan, General Manager; Mike Culbertson, Chief Engineer; Philip Wise, Sales Manager

Maine

Bangor—W22BU, MS Communications LLC. Phone: 310-552-7970.
 Technical Facilities: 0.007-kw ERP, 105-ft. above ground, 699-ft. above sea level, lat. 44° 45' 36", long. 68° 33' 59".
 Began Operation: March 1, 2001.
 Ownership: MS Communications LLC.

Bangor—W30BF, Sherwood H. Craig, Trustee of TV Trust.
 Technical Facilities: 1000-w TPO, 33.7-kw ERP, lat. 44° 40' 39", long. 68° 45' 15".
 Ownership: Sherwood H. Craig.
 Note: Operating as a translator

Bangor—W36CK, Trinity Broadcasting Network Inc. Phone: 714-832-2950. Fax: 714-730-0661.
 Technical Facilities: 2000-w TPO, 19.8-kw ERP, 110-ft. above ground, 1047-ft. above sea level, lat. 44° 40' 39", long. 68° 45' 15".
 Transmitter: Side of WKIT-FM tower atop Kings Mountain.
 Ownership: Trinity Broadcasting Network Inc.
 Note: Licensed as a translator

Bangor—W39CC, MS Communications LLC. Phone: 310-552-7970.
 Technical Facilities: 0.007-kw ERP, 105-ft. above ground, 981-ft. above sea level, lat. 44° 45' 36", long. 68° 33' 59".
 Transmitter: Summit of Blackcap Mountain, East Eddington.
 Began Operation: March 23, 2001.
 Ownership: MS Communications LLC.

Bangor—W42BZ, MS Communications LLC. Phone: 310-552-7970.
 Technical Facilities: 0.007-kw ERP, 105-ft. above ground, 699-ft. above sea level, lat. 44° 45' 36", long. 68° 33' 59".
 Began Operation: March 1, 2001.
 Ownership: MS Communications LLC.

Bangor—W50BX, MS Communications LLC. Phone: 310-552-7970.
 Technical Facilities: 0.007-kw ERP, 105-ft. above ground, 981-ft. above sea level, lat. 44° 45' 36", long. 68° 33' 59".
 Began Operation: March 23, 2001.
 Ownership: MS Communications LLC.

Bangor—W54CG, MS Communications LLC. Phone: 310-552-7970.
 Technical Facilities: 0.007-kw ERP, 105-ft. above ground, 1086-ft. above sea level, lat. 44° 45' 36", long. 68° 33' 59".
 Transmitter: Summit of Blackcap Mountain, East Eddington.
 Began Operation: February 26, 2001.
 Ownership: MS Communications LLC.

Bangor—W58CM, MS Communications LLC. Phone: 310-552-7970.
 Technical Facilities: 0.007-kw ERP, 105-ft. above ground, 1086-ft. above sea level, lat. 44° 45' 36", long. 68° 33' 59".
 Began Operation: March 15, 2001.
 Ownership: MS Communications LLC.

Bangor—W66CL, MS Communications LLC. Phone: 310-552-7970.
 Technical Facilities: 0.007-kw ERP, 105-ft. above ground, 981-ft. above sea level, lat. 44° 45' 36", long. 68° 33' 59".
 Began Operation: March 23, 2001.
 Ownership: MS Communications LLC.

Bangor—WBGW-LP, Ch. 33, Maine Family Broadcasting Inc. Phone: 207-873-6100.
 Technical Facilities: 1000-w TPO, 29.8-kw ERP, 89-ft. above ground, 883-ft. above sea level, lat. 44° 44' 16", long. 68° 42' 06".
 Transmitter: Copeland Hill, East Holden.
 Began Operation: November 6, 1995.
 Ownership: Maine Family Broadcasting Inc.

Bridgton—W56DD, Craig Ministries Inc. Phone: 207-989-4040.
 Technical Facilities: 13.9-kw ERP, lat. 44° 12' 24", long. 70° 33' 18".
 Ownership: Craig Ministries Inc.

Brunswick—W29CA, Craig Ministries Inc. Phone: 207-989-4040.
 Technical Facilities: 1000-w TPO, 15.13-kw ERP, 100-ft. above ground, 354-ft. above sea level, lat. 43° 59' 30", long. 69° 58' 48".
 Holds CP for change to 14.82-kw ERP, lat. 43° 59' 35", long. 69° 58' 40". BPTTL-990126JH.
 Transmitter: 1.1-mi. NE of Meadow & Cross Meadow Rds. intersection, Topsham.
 Ownership: Craig Ministries Inc.

Calais—W57AQ, Pacific & Southern Co. Inc. Phone: 703-289-6961. Web Site: <http://www.wlbz.com>
 Studio: 329 Mount Hope Ave., Bangor.
 Technical Facilities: 1000-w TPO, 11-kw ERP, 118-ft. above ground, 597-ft. above sea level, lat. 45° 01' 44", long. 67° 19' 24".
 Transmitter: Conant Hill, 0.8-mi. SE of Rtes. 191 & 214, Meddybemps.
 Ownership: Gannett Broadcasting Group.
 Note: Operating as a translator

Danforth—W17BJ, Trinity Broadcasting Network Inc. Phone: 714-832-2950. Fax: 714-730-0661.
 Technical Facilities: 100-w TPO, 1.442-kw ERP, 39-ft. above ground, 761-ft. above sea level, lat. 45° 39' 30", long. 67° 53' 25".
 Transmitter: Atop Snow Mountain.
 Ownership: Trinity Broadcasting Network Inc.

Dover & Foxcroft—W27CE, Trinity Broadcasting Network Inc. Phone: 714-832-2950. Fax: 714-730-0661.
 Technical Facilities: 100-w TPO, 1.1-kw ERP, 112-ft. above ground, 843-ft. above sea level, lat. 45° 12' 59", long. 69° 14' 37".
 Transmitter: Goffs Corner.
 Ownership: Trinity Broadcasting Network Inc.
 Note: Licensed as a translator

Farmington—W21BI, Trinity Broadcasting Network Inc. Phone: 714-832-2950.
 Technical Facilities: 15-kw ERP, 190-ft. above ground, 1250-ft. above sea level, lat. 44° 39' 24", long. 70° 11' 52".
 Transmitter: Voter Hill, near West Farmington.
 Ownership: Trinity Broadcasting Network Inc.

Lewiston—W39BQ, Maine Public Broadcasting Corp. Phone: 207-783-9101. Fax: 207-783-5193. Web Site: <http://www.mpb.org>
 Affiliation: PBS.
 Technical Facilities: 1000-w TPO, 9.2-kw ERP, 513-ft. above ground, 1201-ft. above sea level, lat. 44° 09' 16", long. 70° 00' 37".

Maine—Low Power Television Stations

Transmitter: Oak Hill Rd., Litchfield.
Ownership: Maine Public Broadcasting Corp.
Note: Operating as a translator

Machias—W21BH, Trinity Broadcasting Network Inc. Phone: 714-832-2950. Fax: 714-730-0661.

Technical Facilities: 1000-w TPO, 35.3-kw ERP, 56-ft. above ground, 725-ft. above sea level, lat. 44° 59' 14", long. 67° 28' 07".
Transmitter: Cooper Mountain.
Ownership: Trinity Broadcasting Network Inc.

Madawaska—W17BN, Trinity Broadcasting Network Inc. Phone: 714-832-2950.

Technical Facilities: 1000-w TPO, 9.5-kw ERP, 128-ft. above ground, 1188-ft. above sea level, lat. 47° 19' 47", long. 68° 20' 56".
Transmitter: Frontier Cablevision Tower.
Ownership: Trinity Broadcasting Network Inc.

Medway—W34CN (formerly W14BO), Trinity Broadcasting Network Inc. Phone: 714-832-2950. Fax: 714-730-0661.

Technical Facilities: 100-w TPO, 0.653-kw ERP, 801-ft. above sea level, lat. 45° 34' 25", long. 68° 31' 10".
Transmitter: 0.16-mi. S of Cemetery Rd.
Ownership: Trinity Broadcasting Network Inc.

Portland—W57AP, Sherwood H. Craig. Phones: 207-866-2000; 207-989-4040. Fax: 207-898-3304.

Technical Facilities: 1000-w TPO, 127-kw ERP, 194-ft. above ground, 699-ft. above sea level, lat. 43° 45' 32", long. 70° 19' 14".
Holds CP for change to 100.4-kw ERP. BPTTL-960516PQ.
Transmitter: Blackstrap Mountain.
Equipment: ITS transmitter; SWR Inc. antenna.
Began Operation: January 1, 1997.
Ownership: Sherwood H. Craig.
Personnel: Sherwood Craig, General Manager; Howie Soule, Chief Engineer

Portland—WLOB-LP, Ch. 15, Carter Broadcasting Corp. Phone: 617-423-0210. Fax: 617-482-9305.

Technical Facilities: 863-w TPO, 8-kw ERP, 164-ft. above ground, 200-ft. above sea level, lat. 43° 41' 22", long. 70° 20' 06".
Transmitter: 779 Warren Ave., Portland.
Ownership: Carter Broadcasting Corp.
Personnel: Ken Carter, General Manager; Steve Callahan, Chief Engineer

Presque Isle—W51AG, Trinity Broadcasting Network Inc. Phone: 714-832-2950. Fax: 714-730-0661.

Technical Facilities: 1000-w TPO, 20-kw ERP, 72-ft. above ground, 1043-ft. above sea level, lat. 46° 44' 29", long. 67° 54' 59".
Transmitter: 6-mi. N of Presque Isle.
Equipment: Television Technology transmitter; Bogner antenna.
Satellite earth station: Scientific-Atlanta, 3.2-meter.
Began Operation: December 2, 1987.
Ownership: Trinity Broadcasting Network Inc.
Represented (engineering): Smith & Fisher
Represented (legal): Colby M. May
Personnel: Paul Crouch, General Manager; Ben Miller, Chief Engineer; Rod Henke, Sales Manager

Rockland—W64BY, Craig Ministries Inc. Phones: 207-989-4040; 207-866-2000. Fax: 207-866-3304.

Technical Facilities: 1000-w TPO, 12.065-kw ERP, 82-ft. above ground, 394-ft. above sea level, lat. 44° 06' 30", long. 69° 09' 28".

Holds CP for change to 12.24-kw ERP, 197-ft. above ground, 541-ft. above sea level. BPTTL-960516L.

Transmitter: 0.9-mi. ENE of Wiley Corner, Thomaston.

Equipment: ITS transmitter; SWR Inc. antenna.
Began Operation: November 25, 1996.

Ownership: Craig Ministries Inc.
Personnel: Sherwood Craig, General Manager; Howie Soule, Chief Engineer

Waterville—WFW-LP, Ch. 41, Three Angels Broadcasting Network Inc. Phone: 618-627-4651. Fax: 618-627-4155. E-mail: office@3abn.org Web Site: <http://www.3abn.org>

Studio: 3391 Charley Good Rd., West Frankfort, IL 62896.

Technical Facilities: 1000-w TPO, 28.5-kw ERP, 249-ft. above ground, 673-ft. above sea level, lat. 44° 29' 04", long. 69° 39' 22".
Transmitter: NNW of Intersection of Grove Rd. & Taber Hill, Vassalboro.

Satellite earth station: DH Satellite; 3-meter; Blonder-Tongue receivers.
Began Operation: April 1, 1994.

Ownership: Three Angels Broadcasting Network Inc.
Represented (legal): David Silverman.
Personnel: Moses Primo, Chief Engineer

Waterville—WGCI-LP, Ch. 4, Multimedia Inc. Phone: 520-758-7333. Fax: 520-758-8139.
Studio: 329 Mount Hope Ave., Bangor, ME 04401.

Technical Facilities: 10-w TPO, 0.263-kw ERP, 95-ft. above ground, 190-ft. above sea level, lat. 44° 31' 36", long. 69° 38' 40".
Transmitter: Approx. 980-ft. SW of intersection of Ounbar Rd. & U.S. Hwy. 201, Winslow.
Ownership: Gannett Broadcasting Group.
Advertising: Yes.
Note: Operating as a translator

***York Center**—W47CL, Trinity Broadcasting Network Inc. Phone: 714-832-2950. Fax: 714-730-0661. Web Site: <http://www.tbn.org>

Technical Facilities: 1000-w TPO, 31-kw ERP, 282-ft. above ground, 564-ft. above sea level, lat. 43° 14' 51", long. 70° 38' 20".
Holds CP for change to 5000-w TPO, 25-kw ERP, 449-ft. above ground, 479-ft. above sea level, lat. 43° 03' 11", long. 70° 46' 02".
Transmitter to side of existing nonbroadcast communications tower, 0.62-mi. N of Lafayette & Elwyn Rds. BMPPT-JG0601RF.
Transmitter: W of I-95, Ogunquit.
Ownership: Trinity Broadcasting Network Inc.

Maryland

Cresaptown—W43BP, Trinity Broadcasting Network Inc. Phone: 714-832-2950.

Technical Facilities: 100-w TPO, 1.2-kw ERP, 69-ft. above ground, 2897-ft. above sea level, lat. 39° 34' 56", long. 78° 53' 53".
Holds CP for change to 1.3-kw ERP, 2936-ft. above sea level. BMPPT-980922JC.
Transmitter: WROG(FM) tower, Dan's Rock.
Equipment: ITS transmitter, Scala antenna.
Satellite earth station: Scientific-Atlanta, 3.2-meter.
Began Operation: October 6, 1986.

Ownership: Trinity Broadcasting Network Inc.
Represented (engineering): Smith & Fisher
Represented (legal): Colby M. May

Personnel: Paul Crouch, General Manager; Ben Miller, Chief Engineer; Rod Henke, Sales Manager
Note: Licensed as a translator

Hagerstown—W42CK, Three Angels Broadcasting Network Inc. Phone: 618-627-4651. Fax: 618-627-4155. E-mail: office@3abn.org.

Studio: 3391 Charley Good Rd., West Frankfort, IL 62896.

Technical Facilities: 1000-w TPO, 6.37-kw ERP, 699-ft. above ground, 738-ft. above sea level, lat. 39° 36' 41", long. 77° 46' 53".

Transmitter: Hwy. 81, Williamsport.
Satellite earth station: DH Satellite, 3-meter; Manhattan receivers.

Began Operation: December 9, 1999.
Ownership: Three Angels Broadcasting Network Inc.

Represented (engineering): Moses Primo.
Represented (legal): David Silverman.
Personnel: Moses Primo, Chief Engineer

Leonardtown—W52AX, Satellite Video Broadcasting.

Technical Facilities: 90-w TPO, 1-kw ERP, 151-ft. above ground, 272-ft. above sea level, lat. 38° 21' 08", long. 76° 38' 38".

Transmitter: 557 Richneck Rd., Mechanicsville.
Ownership: Satellite Video Broadcasting.

Millsboro & Selbyville—WLWP-LP, Ch. 4, Ocean 4 Broadcasting Assn. Phone: 302-732-1400. Fax: 302-732-3933.

Technical Facilities: 200-w TPO, 0.063-kw ERP, 69-ft. above ground, 75-ft. above sea level, lat. 36° 33' 08", long. 75° 13' 23".
Transmitter: Box 33, RR 2, Rte. 26, Dagsboro, DE.
Ownership: Ocean Broadcasting Assn.
Personnel: Robert Neuhaus, General Manager

Ocean City—WBLP-LP, Ch. 14, Ocean 22 Broadcasting Assn. Phone: 718-448-5055.

Technical Facilities: 10-w TPO, 0.061-kw ERP, 62-ft. above sea level, lat. 38° 26' 37", long. 75° 03' 15".

Holds CP for change to 56-ft. above ground, 76-ft. above sea level, lat. 38° 33' 08", long. 75° 13' 23".
Transmitter to RR 3, VOX 4D, State Rte. 26, Dagsboro, DE. BPTTL-19990806JB.

Transmitter: Parking lot, 138th St. & Coastal Hwy.
Ownership: Ocean Broadcasting Assn.

Ocean City—WRAV-LP, Ch. 8, Benita S. Querubin & Julia Cuevo.

Technical Facilities: 10-w TPO, 0.297-kw ERP, 279-ft. above ground, 260-ft. above sea level, lat. 38° 22' 52", long. 75° 10' 32".

Transmitter: N of Rte. 90, E of Rte. 589, Ocean Pines.
Ownership: Julia S. Cuevo; Benita S. Querubin.

Salisbury—W38BN, Salisbury Educational Broadcasting Foundation.

Technical Facilities: 1000-w TPO, 20.9-kw ERP, 135-ft. above ground, 174-ft. above sea level, lat. 38° 24' 28", long. 75° 36' 17".
Transmitter: Jersey Rd., Salisbury.
Began Operation: November 5, 1999.
Ownership: Salisbury Educational Broadcasting Foundation.

Towson—WMJF-LP, Ch. 16, Towson State U. Phone: 410-830-8788. Fax: 410-830-3744. Web Site: <http://www.towson.edu/wmjf>

Studio: Mass Communications Dept., Towson U., Towson, MD 21204.

Technical Facilities: 100-w TPO, 1.22-kw ERP, 154-ft. above ground, lat. 39° 23' 45", long. 76° 36' 29".

Transmitter: Residence Tower, Towson U.
Equipment: Acrodyne transmitter, Scala antenna.

Began Operation: April 1, 1992.
Ownership: Towson State U.
Advertising: Yes.
Represented (sales): Martin Jenoff.
Personnel: John MacKerron, General Manager.

Massachusetts

Boston—W32AY, ZGS Boston Inc. Phone: 703-528-5656.

Technical Facilities: 1000-w TPO, 12.5-kw ERP, 817-ft. above ground, 800-ft. above sea level, lat. 42° 20' 50", long. 71° 04' 59".
Transmitter: Prudential Tower Bldg., 800 Boylston St.
Ownership: ZGS Broadcasting Holdings Inc.

Boston—W40BO, Paxson Communications LPTV Inc. Phone: 561-659-4122. Fax: 561-659-4754.

Technical Facilities: 918-w TPO, 20-kw ERP, 860-ft. above ground, 958-ft. above sea level, lat. 42° 18' 27", long. 71° 13' 27".
Transmitter: 1165 Chestnut St., Newton.
Ownership: Paxson Communications Corp.
Personnel: Lon Miroli, General Manager; David J. Raymond, Chief Engineer.
Note: Operating as a translator

Boston—WCEA-LP, Ch. 58, Channel 19 TV Corp. Phone: 617-541-2222. Fax: 617-427-6227.

Studio: 780 Dudley St., Dorchester, MA 02125.

Technical Facilities: 1000-w TPO, 22.8-kw ERP, 800-ft. above ground, 810-ft. above sea level, lat. 42° 20' 50", long. 71° 04' 59".
Holds CP for change to 3-kw ERP, 712-ft. above sea level, lat. 42° 14' 49", long. 71° 02' 56". BPTTL-990820AAB.

Transmitter: Prudential Tower Bldg., 800 Boylston St.
Began Operation: January 1, 1987.
Ownership: Channel 19 TV Corp.
Advertising: Yes. Rates: \$50.00/30 Sec.; \$150.00/Min.

Represented (engineering): Canne & Associates.

Personnel: Peter N. Cuenca, General Manager; Juan Hernandez, Sales Manager

Boston—WPHA-LP (formerly W24CM), Ch. 63, Commercial Broadcasting Corp. Phone: 603-279-4758. Fax: 603-279-4440.

Studio: 1165 Chestnut St., Newton, MA 02464.

Technical Facilities: 1000-w TPO, 26-kw ERP, 262-ft. above ground, 292-ft. above sea level, lat. 42° 18' 27", long. 71° 13' 27".
Satellite earth station: Comtech, 3.8-meter.
Advertising: Yes. Rates: \$600.00/30 Sec.
Represented (legal): Irwin, Campbell & Tannenwald PC.

Dennis—W33BZ, Ch. 33, Paxson Boston-68 License Inc. Phone: 561-659-4122.

Technical Facilities: 147-w TPO, 14.6-kw ERP, 331-ft. above ground, 459-ft. above sea level, lat. 41° 41' 19", long. 70° 20' 49".
Transmitter: Shoofly Hill, Bamstable.
Ownership: Paxson Communications Corp.

Hyannis—W08CH, WGBH Educational Foundation. Phone: 617-492-2777. Fax: 617-868-6653.
 Technical Facilities: 10-w TPO, 0.793-kw ERP, 197-ft. above ground, 256-ft. above sea level, lat. 41° 43' 46", long. 70° 10' 01".
 Transmitter: Hokum Rock Rd., Dennis.
 Began Operation: December 31, 1987.
 Ownership: WGBH Educational Foundation.
 Note: Operating as a translator

Leicester—WCRN-LP, Ch. 34, Carter Broadcasting Corp. Phone: 617-423-0810. Fax: 617-482-9305.
 Technical Facilities: 909-w TPO, 7-kw ERP, 1361-ft. above sea level, lat. 42° 14' 47", long. 71° 55' 51".
 Transmitter: Hwy. 9, 0.8-mi. W of Leicester.
 Began Operation: March 4, 1996.
 Ownership: Carter Broadcasting Corp.
 Personnel: Ken Carter, General Manager; Steve Callahan, Chief Engineer

Plainfield—W35BK, Lydia Sylvane Stockwell. Phone: 413-634-5688. Fax: 413-634-5688.
 Technical Facilities: 100-w TPO, 0.882-kw ERP, 191-ft. above ground, 1732-ft. above sea level, lat. 42° 31' 23", long. 72° 52' 47".
 Holds CP for change to 0.28-kw ERP, 30-ft. above ground, 157-ft. above sea level. BPTTL-961024JS.
 Transmitter: 107 Grant St.
 Began Operation: October 2, 1997.
 Ownership: Lydia Sylvane Stockwell.

Springfield—W67DF, Trinity Broadcasting Network Inc. Phone: 714-832-2950. Fax: 714-730-0661.
 Technical Facilities: 1000-w TPO, 1.86-kw ERP, 43-ft. above ground, 1243-ft. above sea level, lat. 42° 14' 28", long. 72° 38' 56".
 Holds CP for change to 1.6-kw ERP, 1194-ft. above sea level. Transmitter to side of existing WGGG-TV tower atop Mount Tom. BMTT-20000317AAF.
 Transmitter: WGGG-TV tower.
 Satellite earth station: Scientific-Atlanta, 3.2-meter; Scientific-Atlanta receivers.
 Began Operation: October 31, 1996.
 Ownership: Trinity Broadcasting Network Inc.
 Note: Licensed as a translator

Springfield—WDMR-LP, Ch. 65, ZGS Hartford Inc. Phone: 703-528-5656. E-mail: channel.13@snet.net.
 Studio: 886 Maple Ave., Hartford, CT 06114.
 Technical Facilities: 1000-w TPO, 31.28-kw ERP, 183-ft. above ground, 787-ft. above sea level, lat. 42° 05' 07", long. 72° 42' 12".
 Transmitter: Provin Mountain, on West St.
 Began Operation: June 13, 1991.
 Ownership: ZGS Broadcasting Holdings Inc.
 Represented (sales): Telemundo Network Sales.
 Represented (engineering): Mullaney Engineering Inc.
 Represented (legal): Cohn & Marks.
 Personnel: Lucio C. Ruzzier Sr., President; Gaetano Leone, General Manager; Sal Minniti, Chief Engineer; William Newton, President/Sales.

Michigan

Alpena—W18BT, Trinity Broadcasting Network Inc. Phone: 714-832-2950. Fax: 714-730-0661.
 Technical Facilities: 1000-w TPO, 17.4-kw ERP, 330-ft. above ground, 1079-ft. above sea level, lat. 45° 09' 22", long. 83° 37' 54".

Transmitter: 1295 E. LaComb Rd.
 Began Operation: February 5, 1999.
 Ownership: Trinity Broadcasting Network Inc.
 Represented (sales): Settel Inc.
 Personnel: Curt Smith, General Manager; Jim Marr, Chief Engineer; Barbara Bowen, Sales Manager.

Ann Arbor (formerly Jackson)—W27CJ, Tri-State Christian TV Inc. Phone: 618-997-9333. Fax: 618-997-1859. Web Site: <http://www.tet-net.org>
 Studio: 12880 Burt Rd., Detroit, MI 48227.
 Technical Facilities: 1000-w TPO, 1.5-kw ERP, 272-ft. above ground, 1142-ft. above sea level, lat. 42° 16' 41", long. 83° 44' 32".
 Transmitter: 555 E. Williams St.
 Equipment: Acrodyne transmitter; Andrew antenna.
 Began Operation: February 1, 1991.
 Ownership: Tri-State Christian TV Inc.
 Represented (sales): Terry Thrans.
 Represented (engineering): Colby M. May
 Represented (legal): Kevin Fisher.
 Personnel: Adrian Boganey, Station Manager; Ron Booth, Chief Engineer
 Note: Operating as a translator

***Bay City (formerly Pinconning)**—W22CC, P & P Cable Holdings LLC. Phone: 231-436-7731.
 Technical Facilities: 1000-w TPO, 17-kw ERP, 440-ft. above ground, 1096-ft. above sea level, lat. 43° 50' 46", long. 84° 05' 29".
 Transmitter: 3685 Garfield Rd., Mount Forest Twp.
 Ownership: P & P Cable Holdings LLC.

Berrien Springs—WYGN-LP, Ch. 25, Weigel Broadcasting Co. Phone: 312-705-2600.
 Technical Facilities: 1000-w TPO, 5.4-kw ERP, 449-ft. above ground, 1109-ft. above sea level, lat. 41° 57' 42", long. 86° 21' 02".
 Holds CP for change to 1076-ft. above sea level. BPTTL-930402WA.
 Transmitter: 1.2-mi. NW of Snow Rd. & U.S. Rte. 31/33 intersection.
 Ownership: Weigel Broadcasting Co.

Crystal—W21CB (formerly W30BE), Ch. 21 (formerly Ch. 30), Omnivision. Phone: 517-235-3948. Fax: 517-235-6247.
 Studio: 122 Lake St., Crystal, MI 48818.
 Technical Facilities: 10-w TPO, 0.122-kw ERP, 194-ft. above ground, 1001-ft. above sea level, lat. 43° 15' 49", long. 84° 54' 56".
 Holds CP for change to 100-w TPO, 0.539-kw ERP. BPTTL-980602JD.
 Transmitter: 122 Lake St.
 Ownership: Omnivision Inc.
 Note: Operating as a translator

Crystal—W22BH, Omnivision. Phone: 517-235-3948. Fax: 517-235-6247.
 Technical Facilities: 10-w TPO, 0.122-kw ERP, 194-ft. above ground, 1001-ft. above sea level, lat. 43° 15' 49", long. 84° 54' 56".
 Transmitter: 122 Lake St.
 Equipment: TTC transmitter; Micro Communications antenna.
 Began Operation: February 14, 1996.
 Ownership: Omnivision Inc.
 Personnel: W. Rex Skea, President.

Crystal—W24BS, Omnivision. Phone: 517-235-6100. Fax: 517-235-6247.
 Studio: 122 Lake St., Crystal, MI
 Technical Facilities: 10-w TPO, 0.122-kw ERP, 194-ft. above ground, 1001-ft. above sea level, lat. 43° 15' 49", long. 84° 54' 56".
 Transmitter: 122 Lake St.

Began Operation: November 4, 1995.
 Ownership: Omnivision Inc.
 Note: Operating as a translator

Crystal—W26BD, Omnivision. Phone: 202-857-2500.
 Technical Facilities: 10-w TPO, 0.122-kw ERP, 194-ft. above ground, 1001-ft. above sea level, lat. 43° 15' 49", long. 84° 54' 56".
 Transmitter: 122 Lake St.
 Equipment: TTC transmitter; Micro Communications antenna.
 Satellite earth station: Drake receivers.
 Began Operation: February 13, 1996.
 Ownership: Omnivision Inc.
 Personnel: W. Rex Skea, President.

Crystal—W39BO, Mid-Michigan Wireless. Phone: 517-235-6100.
 Technical Facilities: 10-w TPO, 0.12-kw ERP, 1001-ft. above sea level, lat. 43° 15' 49", long. 84° 54' 56".
 Transmitter: 122 Lake St.
 Satellite earth station: Scientific-Atlanta, 3-meter; Drake receivers.
 Began Operation: March 1, 1996.
 Ownership: Mid-Michigan Wireless.
 Personnel: W. Rex Skea, President.

Crystal—W45BC, Mid-Michigan Wireless. Phone: 517-235-4339.
 Technical Facilities: 10-w TPO, 0.117-kw ERP, 194-ft. above ground, 1001-ft. above sea level, lat. 43° 15' 49", long. 84° 54' 56".
 Transmitter: 122 Lake St.
 Began Operation: February 13, 1996.
 Ownership: Mid-Michigan Wireless.

Crystal—W51BX, Mid-Michigan Wireless. Phone: 517-235-4349.
 Technical Facilities: 10-w TPO, 0.117-kw ERP, 194-ft. above ground, 1001-ft. above sea level, lat. 43° 15' 49", long. 84° 54' 56".
 Transmitter: 122 Lake St.
 Began Operation: February 13, 1996.
 Ownership: Mid-Michigan Wireless.

Crystal—W55BZ, Mid-Michigan Wireless. Phone: 517-235-3948. Fax: 517-235-6247.
 Technical Facilities: 100-w TPO, 0.117-kw ERP, 199-ft. above ground, 871-ft. above sea level, lat. 43° 15' 49", long. 84° 54' 56".
 Transmitter: 122 Lake St.
 Equipment: ITS transmitter; Micro Communications antenna.
 Satellite earth station: Scientific-Atlanta, 3-meter.
 Began Operation: February 13, 1996.
 Ownership: Mid-Michigan Wireless.
 Represented (legal): Dow, Lohnes & Albertson PLLC.

Crystal—W68CN, Mid-Michigan Wireless. Phone: 517-235-4339.
 Technical Facilities: 10-w TPO, 0.116-kw ERP, 194-ft. above ground, 1001-ft. above sea level, lat. 43° 15' 49", long. 84° 54' 56".
 Transmitter: 122 Lake St.
 Began Operation: February 13, 1996.
 Ownership: Mid-Michigan Wireless.

■ **Crystal Falls**—WUPT-LP, Ch. 25, Western Upper Peninsula Television. Phone: 906-875-2525. Fax: 906-875-6425. E-mail: programs@wupt.com
 Technical Facilities: 1000-w TPO, 11.2-kw ERP, 187-ft. above ground, 1558-ft. above sea level, lat. 46° 05' 38", long. 88° 21' 49".
 Holds CP for change to 100-w TPO, 1.12-kw ERP, lat. 46° 10' 00", long. 88° 22' 30".
 BPTTL-20000825AIY.

Transmitter: 455 Fire Tower Rd.
 Began Operation: August 1, 1981.
 Ownership: Western Upper Peninsula Television Inc.
 Advertising: Yes. Rates: \$21.00/30 Sec.
 Represented (legal): Irwin, Campbell & Tannenwald PC.
 Personnel: C. David Reinhart, General Manager.

Dearborn—W68CH, Highland Park Broadcasting LP.
 Technical Facilities: 1000-w TPO, 21-kw ERP, 200-ft. above ground, 974-ft. above sea level, lat. 42° 23' 34", long. 83° 08' 47".
 Transmitter: 23400 Michigan Ave.
 Ownership: Highland Park Broadcasting LP.

Detroit—W36BD, Telethon Television Co. Inc.
 Technical Facilities: 15.32-kw ERP, 1047-ft. above ground, 1037-ft. above sea level, lat. 42° 29' 22", long. 83° 17' 49".
 Transmitter: 27777 Franklin Rd., Southfield.
 Ownership: Telethon Television Co. Inc.

Detroit—W48AV, Paxson Communications License Co. LLC. Phone: 561-659-4122. Fax: 561-659-4754. Web Site: <http://www.paxtv.com>
 Technical Facilities: 2000-w TPO, 38.24-kw ERP, 312-ft. above ground, 892-ft. above sea level, lat. 42° 27' 43", long. 82° 52' 35".
 Transmitter: 1500 Shore Club Dr., St. Clair Shores.
 Equipment: Antenna Concepts transmitter
 Ownership: Paxson Communications Corp.
 Personnel: Michael Berman, General Manager; Robert Thompson, Chief Engineer
 Note: Operating as a translator

Detroit—W66BV, Trinity Broadcasting Network Inc. Phone: 714-832-2950. Fax: 714-730-0661.
 Technical Facilities: 1-w TPO, 19.7-kw ERP, 1298-ft. above ground, 1869-ft. above sea level, lat. 42° 19' 45", long. 83° 02' 25".
 Transmitter: Westin Hotel Bldg., Detroit.
 Began Operation: March 1, 1983.
 Ownership: Trinity Broadcasting Network Inc.
 Note: Operating as a translator

Detroit—WBXD-LP, Ch. 5, The Box Worldwide LLC. Phone: 615-833-1107. Fax: 615-833-0758. Web Site: <http://www.mtv2.com>
 Studio: 4128 W. Vernor Hwy., Detroit, MI 482090.
 Technical Facilities: 7.2-w TPO, 0.04-kw ERP, lat. 42° 19' 45", long. 83° 02' 25".
 Transmitter: Westin Hotel/Renaissance Center.
 Equipment: Acrodyne transmitter; Scala antenna.
 Began Operation: January 1, 1989.
 Ownership: The Box Worldwide LLC.
 Represented (engineering): Raymond Benedict.
 Represented (legal): Anne Lucy
 Personnel: Liz Kiley, Vice President, Broadcast; Warren Reeves, Consulting Engineer; Amy Brown, Director, Broadcast Operations.

Detroit—WDWO-LP, Ch. 18, TCT of Michigan. Phone: 618-997-9333. E-mail: wdwo@tct-net.org Web Site: <http://www.tct-net.org>
 Studio: 12280 Burt Rd., Detroit, MI 48227.
 Technical Facilities: 1000-w TPO, 20-kw ERP, 289-ft. above ground, 915-ft. above sea level, lat. 42° 22' 40", long. 83° 14' 40".
 Transmitter: 12280 Burt Rd.
 Equipment: TTC transmitter; Andrew antenna.

Michigan—Low Power Television Stations

Began Operation: February 1, 2000.
Ownership: TCT of Michigan.

Represented (sales): Terry Thrams.
Represented (engineering): Kevin Fisher.
Represented (legal): Colby M. May
Personnel: Adrian Boganey, General Manager;
Ronald L. Booth, Chief Engineer

Detroit—WLPC-LP, Ch. 26, Glenn R. & Karen A. Plummer. Phone: 810-559-4200.

Technical Facilities: 2000-w TPO, 32-kw ERP, 475-ft. above ground, 1037-ft. above sea level, lat. 45° 19' 56", long. 83° 02' 42".

Holds CP for change to 1000-w TPO, 38.2-kw ERP, 1053-ft. above sea level. BPTTL-JF0415DJ.

Transmitter: Cadillac Tower Bldg., Cadillac Square.

Ownership: Glenn R. & Karin A. Plummer.
Personnel: Glenn Plummer, General Manager;
Timothy Hoody, Chief Engineer

Escanaba—W15B1, Richard W. Johnson. Phone: 906-466-7455.

Technical Facilities: 100-w TPO, 0.984-kw ERP, 194-ft. above ground, 1063-ft. above sea level, lat. 45° 42' 39", long. 87° 20' 49".

Transmitter: 1-mi. N of Harris.
Began Operation: January 29, 1997.
Ownership: Richard W. Johnson.

Escanaba—W17BQ, Mark W. Johnson. Phone: 520-742-9615. Fax: 520-742-1954.

Technical Facilities: 100-w TPO, 0.1-kw ERP, 194-ft. above ground, 1253-ft. above sea level, lat. 45° 42' 42", long. 87° 20' 57".

Holds CP for change to 0.984-kw ERP, lat. 45° 42' 39", long. 87° 20' 49". Transmitter to 1-mi. N of Harris. BPTTL-961213JH.

Transmitter: 0.1-mi. N of Harris.
Began Operation: January 29, 1997.
Ownership: Mark W. Johnson.

Escanaba—W21BJ, Mark W. Johnson. Phone: 520-742-9615. Fax: 520-742-1954.

Technical Facilities: 100-w TPO, 0.984-kw ERP, 193-ft. above ground, 1253-ft. above sea level, lat. 45° 42' 42", long. 87° 20' 57".

Transmitter: 1-mi. N of Harris.
Ownership: Mark W. Johnson.

Escanaba—W27BN, Linda M. Johnson. Phone: 520-742-9615. Fax: 520-742-1954.

Technical Facilities: 100-w TPO, 0.98-kw ERP, 194-ft. above ground, 1064-ft. above sea level, lat. 45° 42' 39", long. 87° 20' 49".

Transmitter: 1-mi. N of Harris.
Ownership: Linda M. Johnson.

Escanaba—W46CD, Linda M. Johnson. Phone: 520-742-9615. Fax: 520-742-1954.

Technical Facilities: 100-w TPO, 0.98-kw ERP, 193-ft. above ground, 1253-ft. above sea level, lat. 45° 42' 42", long. 87° 20' 57".

Holds CP for change to 194-ft. above ground, 1064-ft. above sea level, lat. 45° 42' 39", long. 87° 20' 49". Transmitter to 1-mi. N of Harris. BPTTL-961213JA.

Began Operation: January 29, 1997.
Ownership: Linda M. Johnson.

Escanaba—W48BP, Linda M. Johnson. Phone: 520-742-9615. Fax: 520-742-1954.

E-mail: mlgroup@cs.com
Technical Facilities: 100-w TPO, 0.98-kw ERP, 193-ft. above ground, 1253-ft. above sea level, lat. 45° 42' 42", long. 87° 20' 57".

Holds CP for change to 194-ft. above ground, 1064-ft. above sea level, lat. 45° 42' 39", long. 87° 20' 49". BPTTL-961213JB.

Transmitter: 1-mi. N of Harris.

Began Operation: January 29, 1997.
Ownership: Linda M. Johnson.

Escanaba—W50BG, Richard W. Johnson. Phone: 906-466-7455.

Technical Facilities: 100-w TPO, 0.98-kw ERP, 193-ft. above ground, 1253-ft. above sea level, lat. 45° 42' 42", long. 87° 20' 57".

Holds CP for change to 0.984-kw ERP, 194-ft. above ground, 1064-ft. above sea level, lat. 45° 42' 39", long. 87° 20' 49". BPTTL-961212JC.

Transmitter: 1-mi. N of Harris.
Began Operation: January 29, 1997.
Ownership: Richard W. Johnson.

Escanaba—W52BX, Richard W. Johnson. Phone: 906-466-7455.

Technical Facilities: 100-w TPO, 0.9-kw ERP, 194-ft. above ground, 1253-ft. above sea level, lat. 45° 42' 42", long. 87° 20' 57".

Holds CP for change to 0.984-kw ERP, 194-ft. above ground, 1064-ft. above sea level, lat. 45° 42' 39", long. 87° 20' 49". BPTTL-961212JD.

Transmitter: 1-mi. N of Harris.
Began Operation: January 29, 1997.
Ownership: Richard W. Johnson.

Escanaba—W58CJ, Richard W. Johnson. Phone: 906-466-7455.

Technical Facilities: 100-w TPO, 0.9-kw ERP, 194-ft. above ground, 1253-ft. above sea level, lat. 45° 42' 42", long. 87° 20' 57".

Holds CP for change to 0.984-kw ERP, 194-ft. above ground, 1064-ft. above sea level, lat. 45° 42' 39", long. 87° 20' 49". BPTTL-961212JE.

Transmitter: 1-mi. N of Harris.
Began Operation: January 29, 1997.
Ownership: Richard W. Johnson.

Escanaba—W60CB, Richard W. Johnson. Phone: 906-466-7455.

Technical Facilities: 100-w TPO, 0.1-kw ERP, 193-ft. above ground, 1253-ft. above sea level, lat. 45° 42' 42", long. 87° 20' 57".

Holds CP for change to 0.984-kw ERP, 194-ft. above ground, 1064-ft. above sea level, lat. 45° 42' 39", long. 87° 20' 49". BPTTL-961212JF.

Transmitter: 1-mi. N of Harris.
Began Operation: January 29, 1997.
Ownership: Richard W. Johnson.

Escanaba—W62CI, Mark W. Johnson. Phone: 520-742-9615. Fax: 520-742-1954.

Technical Facilities: 100-w TPO, 0.984-kw ERP, 194-ft. above ground, 1064-ft. above sea level, lat. 45° 42' 39", long. 87° 20' 49".

Transmitter: 1-mi. N of Harris.
Ownership: Mark W. Johnson.

Escanaba—W64CA, Esther P. Johnson. Phone: 906-466-7455.

Technical Facilities: 100-w TPO, 0.1-kw ERP, 193-ft. above ground, 1253-ft. above sea level, lat. 45° 42' 42", long. 87° 20' 57".

Holds CP for change to 0.984-kw ERP, 194-ft. above ground, 1064-ft. above sea level, lat. 45° 42' 39", long. 87° 20' 49". BPTTL-961212JG.

Transmitter: 1-mi. N of Harris.
Began Operation: January 29, 1997.
Ownership: Esther P. Johnson.

***Flint**—W54DA, P & P Cable Holdings LLC. Phone: 231-436-7731.

Technical Facilities: 1064-w TPO, 17-kw ERP, 479-ft. above ground, 1135-ft. above sea level, lat. 43° 50' 46", long. 84° 05' 32".

Holds CP for change to 2000-w TPO, 40.9-kw ERP, 1270-ft. above sea level, lat. 43° 12' 00", long. 83° 33' 30". Transmitter to WFBE tower, 1-mi. NW of Hwys. 15 & 57, Otisville. BMP TTL-19990119JK.

Transmitter: 3685 Garfield Rd., Mount Forest Twp.

Ownership: P & P Cable Holdings LLC.

Grand Rapids—W19BA, Trinity Broadcasting Network Inc. Phone: 714-832-2950. Fax: 714-730-0661.

Technical Facilities: 1000-w TPO, 15.6-kw ERP, 299-ft. above ground, 1184-ft. above sea level, lat. 43° 02' 01", long. 85° 31' 15".

Transmitter: Pettis & Four Mile Rds., near Grand Rapids.

Began Operation: June 5, 1990.
Ownership: Trinity Broadcasting Network Inc.

***Grand Rapids (formerly Mount Pleasant)**—W29CR, P & P Cable Holdings LLC. Phone: 231-436-7731.

Technical Facilities: 537.7-w TPO, 10-kw ERP, 387-ft. above ground, 1187-ft. above sea level, lat. 43° 34' 33", long. 84° 46' 29".

Transmitter: 0.3-mi. W of Blue Grass Rd. on U.S. Rte. 27.

Ownership: P & P Cable Holdings LLC.

■ Grand Rapids—W48CL, Three Angels Broadcasting Network Inc. Phone: 618-627-4651. Fax: 618-627-4155. E-mail: office@3abn.org Web Site: <http://www.3abn.org>

Technical Facilities: 1000-w TPO, 16.1-kw ERP, 308-ft. above ground, 1079-ft. above sea level, lat. 43° 01' 01", long. 85° 45' 25".

Transmitter: Near Elmridge Dr. & Three Mile Rd.

Equipment: Acrodyne transmitter, Andrew antenna.

Satellite earth station: Scientific-Atlanta, 2.5-meter; Manhattan receivers.

Ownership: Three Angels Broadcasting Network Inc.
Represented (engineering): Moses Primo.
Represented (legal): David Silvevan.

Personnel: Moses Primo, General Manager;
Linda Shelton, Program Director.

■ Grand Rapids—WOGC-LP, Ch. 25, Wood License Co. LLC.

Technical Facilities: 1000-w TPO, 34.3-kw ERP, 249-ft. above ground, 1115-ft. above sea level, lat. 42° 58' 43", long. 85° 35' 13".

Holds CP for change to 24.6-kw ERP, 285-ft. above ground, 820-ft. above sea level, lat. 42° 58' 59", long. 85° 35' 11". BPTTL-20001215ABY.

Transmitter: 844 E. Beltline NE.
Began Operation: June 24, 1994.
Ownership: LIN Television Corp.

■ Grand Rapids—WOLP-LP, Ch. 27, Wood License Co. LLC.

Technical Facilities: 1000-w TPO, 15.3-kw ERP, 138-ft. above ground, 879-ft. above sea level, lat. 42° 57' 36", long. 85° 39' 18".

Transmitter: 1.6-mi. SE of I-131 & I-196 intersection.

Ownership: LIN Television Corp.

Herman—W16BL, Don Rayburn Sr. Phone: 504-928-3574.

Technical Facilities: 153-w TPO, 1-kw ERP, 362-ft. above ground, 2228-ft. above sea level, lat. 46° 39' 50", long. 88° 23' 06".

Transmitter: 1-mi. W of Baraga.
Ownership: Don Rayburn Sr.

Herman—W22BZ, Don Rayburn Sr. Phone: 504-273-1224.

Technical Facilities: 153-w TPO, 1-kw ERP, 362-ft. above ground, 2228-ft. above sea level, lat. 46° 39' 50", long. 88° 23' 06".

Transmitter: 1-mi. W of Baraga.
Ownership: Don Rayburn Sr.

Herman—W24CD, Don Rayburn Sr. Phone: 504-273-1224.

Technical Facilities: 153-w TPO, 1-kw ERP, 362-ft. above ground, 2228-ft. above sea level, lat. 46° 39' 50", long. 88° 23' 06".

Transmitter: 1-mi. W of Baraga.
Ownership: Don Rayburn Sr.

Herman—W29BZ, Dan Loflin. Phone: 504-928-3574.

Technical Facilities: 153-w TPO, 1-kw ERP, 362-ft. above ground, 2228-ft. above sea level, lat. 46° 39' 50", long. 88° 23' 06".

Transmitter: 1-mi. W of Baraga.
Ownership: Dan Loflin.

Herman—W31BJ, Dan Loflin. Phone: 504-928-3574.

Technical Facilities: 153-w TPO, 1-kw ERP, 362-ft. above ground, 2228-ft. above sea level, lat. 46° 39' 50", long. 88° 23' 06".

Transmitter: 1-mi. W of Baraga.
Ownership: Dan Loflin.

Herman—W38CG, Eric McBride. Phone: 504-928-3574.

Technical Facilities: 153-w TPO, 1-kw ERP, 362-ft. above ground, 2228-ft. above sea level, lat. 46° 39' 50", long. 88° 23' 06".

Transmitter: 1-mi. W of Baraga.
Ownership: Eric McBride.

Herman—W41CA, Eric McBride. Phone: 504-928-3574.

Technical Facilities: 153-w TPO, 1-kw ERP, 362-ft. above ground, 2228-ft. above sea level, lat. 46° 39' 50", long. 88° 23' 06".

Transmitter: 1-mi. W of Baraga.
Ownership: Eric McBride.

Herman—W44BM, Eric McBride. Phone: 504-928-3574.

Technical Facilities: 153-w TPO, 1-kw ERP, 362-ft. above ground, 2228-ft. above sea level, lat. 46° 39' 50", long. 88° 23' 06".

Transmitter: 1-mi. W of Baraga.
Ownership: Eric McBride.

Herman—W46CM, Martha Rayburn. Phone: 504-273-1224.

Technical Facilities: 153-w TPO, 1-kw ERP, 362-ft. above ground, 2228-ft. above sea level, lat. 46° 39' 50", long. 88° 23' 06".

Transmitter: 1-mi. W of Baraga.
Ownership: Martha Rayburn.

Herman—W48CA, Dan Loflin. Phone: 504-928-3574.

Technical Facilities: 153-w TPO, 1-kw ERP, 362-ft. above ground, 2228-ft. above sea level, lat. 43° 39' 50", long. 88° 23' 06".

Transmitter: 1-mi. W of Baraga.
Ownership: Dan Loflin.

Herman—W50BZ, Dan Loflin. Phone: 504-928-3574.

Technical Facilities: 153-w TPO, 1-kw ERP, 362-ft. above ground, 2228-ft. above sea level, lat. 46° 39' 50", long. 88° 23' 06".

Transmitter: 1-mi. W of Baraga.
Ownership: Dan Loflin.

Herman—W60CJ, Eric McBride. Phone: 504-928-3574.

Technical Facilities: 153-w TPO, 1-kw ERP, 362-ft. above ground, 2228-ft. above sea level, lat. 46° 39' 50", long. 88° 23' 06".
Transmitter: 1-mi. W of Baraga.
Ownership: Eric McBride.

■ **Holland**—WOHO-LP, Ch. 33, Wood License Co. LLC. Phone: 616-456-8888.

Technical Facilities: 1000-w TPO, 10-kw ERP, 381-ft. above ground, lat. 42° 48' 59", long. 85° 57' 20".
Transmitter: 2640 72nd Ave.
Ownership: LIN Television Corp.

Houghton Lake—W18CB, MS Communications LLC. Phone: 310-552-7970.

Technical Facilities: 1000-w TPO, 0.007-kw ERP, 105-ft. above ground, 1424-ft. above sea level, lat. 44° 17' 25", long. 84° 44' 40".
Transmitter: 1-mi. S of Summit Heights.
Began Operation: February 13, 2001.
Ownership: MS Communications LLC.

Houghton Lake—W21BS, MS Communications LLC. Phone: 310-552-7970.

Technical Facilities: 132-w TPO, 0.007-kw ERP, 105-ft. above ground, 1424-ft. above sea level, lat. 44° 17' 25", long. 84° 44' 40".
Transmitter: 1-mi. S of Summit Heights.
Began Operation: February 13, 2001.
Ownership: MS Communications LLC.

Houghton Lake—W24CG, MS Communications LLC. Phone: 310-552-7970.

Technical Facilities: 132-w TPO, 0.007-kw ERP, 105-ft. above ground, 1424-ft. above sea level, lat. 44° 17' 25", long. 84° 44' 40".
Transmitter: 1-mi. S of Summit Heights.
Began Operation: February 13, 2001.
Ownership: MS Communications LLC.

Houghton Lake—W31BN, MS Communications LLC. Phone: 310-552-7970.

Technical Facilities: 132-w TPO, 0.007-kw ERP, 105-ft. above ground, 1424-ft. above sea level, lat. 44° 17' 25", long. 84° 44' 40".
Transmitter: 1-mi. S of Summit Heights.
Began Operation: February 13, 2001.
Ownership: MS Communications LLC.

Houghton Lake—W36CE, MS Communications LLC. Phone: 310-552-7970.

Technical Facilities: 132-w TPO, 0.007-kw ERP, 105-ft. above ground, 1424-ft. above sea level, lat. 44° 17' 25", long. 84° 44' 40".
Transmitter: 1-mi. S of Summit Heights.
Began Operation: February 13, 2001.
Ownership: MS Communications LLC.

Houghton Lake—W50CD, MS Communications LLC. Phone: 310-552-7970.

Technical Facilities: 132-w TPO, 0.007-kw ERP, 105-ft. above ground, 1424-ft. above sea level, lat. 44° 17' 25", long. 84° 44' 40".
Transmitter: 1-mi. S of Summit Heights.
Began Operation: February 13, 2001.
Ownership: MS Communications LLC.

Houghton Lake—W52CO, MS Communications LLC. Phone: 310-552-7970.

Technical Facilities: 132-w TPO, 0.007-kw ERP, 105-ft. above ground, 1423-ft. above sea level, lat. 44° 17' 25", long. 84° 44' 40".
Transmitter: 1-mi. S of Summit Heights.
Began Operation: February 16, 2001.
Ownership: MS Communications LLC.

Houghton Lake—W55CH, MS Communications LLC. Phone: 310-552-7970.

Technical Facilities: 132-w TPO, 0.007-kw ERP, 105-ft. above ground, 1423-ft. above sea level, lat. 44° 17' 25", long. 84° 44' 40".

Transmitter: 1-mi. S of Summit Heights.
Began Operation: February 16, 2001.
Ownership: MS Communications LLC.

Houghton Lake—W57CQ, MS Communications LLC. Phone: 310-552-7970.

Technical Facilities: 132-w TPO, 0.007-kw ERP, 105-ft. above ground, 1424-ft. above sea level, lat. 44° 17' 25", long. 84° 44' 40".
Transmitter: 1-mi. S of Summit Heights.
Began Operation: February 9, 2001.
Ownership: MS Communications LLC.

Houghton Lake—W59DC, MS Communications LLC. Phone: 310-552-7970.

Technical Facilities: 132-w TPO, 0.007-kw ERP, 105-ft. above ground, 1424-ft. above sea level, lat. 44° 17' 25", long. 84° 44' 40".
Transmitter: 1-mi. S of Summit Heights.
Began Operation: February 9, 2001.
Ownership: MS Communications LLC.

Houghton Lake—W61CS, MS Communications LLC. Phone: 310-552-7970.

Technical Facilities: 500-w TPO, 0.007-kw ERP, 105-ft. above ground, 1319-ft. above sea level, lat. 44° 17' 25", long. 84° 44' 40".
Transmitter: 1-mi. S of Summit Heights.
Began Operation: April 13, 2001.
Ownership: MS Communications LLC.

Houghton Lake—W63CH, MS Communications LLC. Phone: 310-552-7970.

Technical Facilities: 500-w TPO, 0.007-kw ERP, 105-ft. above ground, 1424-ft. above sea level, lat. 44° 17' 25", long. 84° 44' 40".
Transmitter: 1-mi. S of Summit Heights.
Began Operation: February 9, 2001.
Ownership: MS Communications LLC.

Houghton Lake—W65DJ, MS Communications LLC. Phone: 310-552-7970.

Technical Facilities: 132-w TPO, 0.007-kw ERP, 105-ft. above ground, 1424-ft. above sea level, lat. 44° 17' 25", long. 84° 44' 40".
Transmitter: 1-mi. S of Summit Heights.
Began Operation: February 26, 2001.
Ownership: MS Communications LLC.

Houghton Lake—W67DN, MS Communications LLC. Phone: 310-552-7970.

Technical Facilities: 0.007-kw ERP, 105-ft. above ground, 1424-ft. above sea level, lat. 44° 17' 25", long. 84° 44' 40".
Ownership: MS Communications LLC.

■ **Kalamazoo**—WOKZ-LP, Ch. 50, Wood License Co. LLC.

Technical Facilities: 1000-w TPO, 15.8-kw ERP, 144-ft. above ground, 1086-ft. above sea level, lat. 42° 17' 48", long. 85° 38' 29".
Holds CP for change to 14.3-kw ERP BPTTL-980601UM.
Transmitter: 1.12-mi. E of State Rte. 43 & I-131 intersection.
Equipment: ITS transmitter, Andrew antenna.
Began Operation: January 1, 1996.
Ownership: LIN Television Corp.
Multichannel TV Sound: Separate audio program.
Represented (sales): Blair Television.

Represented (engineering): du Treil, Lundin & Rackley Inc.

Represented (legal): Covington & Burling.
Personnel: Scott Blumenthal, General Manager; Mike Laemers, Director of Engineering; Diane Knowski, Sales Manager

***Lansing (formerly Mount Pleasant)**—W29CQ, P & P Cable Holdings LLC. Phone: 231-436-7731.

Technical Facilities: 495-w TPO, 10-kw ERP, 364-ft. above ground, 1099-ft. above sea level, lat. 43° 34' 33", long. 84° 46' 29".
Holds CP for change to 2000-w TPO, 38.6-kw ERP, 1269-ft. above sea level, lat. 42° 40' 33", long. 84° 30' 00".
Transmitter to WITL-FM tower, intersection of I-95 & Hwy. 127, Lansing. BMTTL-990119JN.
Transmitter: 0.3-mi. W of Blue Grass Rd. on U.S. Rte. 27.
Ownership: P & P Cable Holdings LLC.

Lansing & East Lansing—W69BJ, Tri-State Christian TV Inc. Phone: 618-997-9333. Fax: 618-997-1859. Web Site: <http://www.tct-net.org>.

Studio: 2865 Trautner Dr., Saginaw, MI 48604.
Technical Facilities: 301-w TPO, 1.5-kw ERP, 679-ft. above ground, 1450-ft. above sea level, lat. 42° 40' 33", long. 84° 30' 00".
Transmitter: 3200 Pine Tree Rd.
Ownership: Tri-State Christian TV Inc.
Represented (sales): Terry Thrans.
Represented (engineering): Kevin Fisher
Represented (legal): Colby M. May, Esq.
Personnel: Mike Socier, Station Manager; Ron Booth, Chief Engineer
Note: Operating as a translator

Ludington—W34BZ, MS Communications LLC. Phone: 310-552-7970.

Technical Facilities: 100-w TPO, 0.007-kw ERP, 105-ft. above ground, 823-ft. above sea level, lat. 44° 03' 57", long. 86° 19' 58".
Transmitter: Jebavy at Ehler.
Began Operation: February 16, 2001.
Ownership: MS Communications LLC.

Ludington—W48BY, MS Communications LLC. Phone: 310-552-7970.

Technical Facilities: 100-w TPO, 0.007-kw ERP, 105-ft. above ground, 823-ft. above sea level, lat. 44° 03' 57", long. 86° 19' 58".
Transmitter: Jebavy at Ehler.
Began Operation: February 16, 2001.
Ownership: MS Communications LLC.

Ludington—W53CC (formerly W55CG), MS Communications LLC. Phone: 310-552-7970.

Technical Facilities: 100-w TPO, 0.007-kw ERP, 105-ft. above ground, 823-ft. above sea level, lat. 44° 03' 27", long. 86° 24' 58".
Holds CP for change to 15-kw ERP, 600-ft. above ground, 1227-ft. above sea level, lat. 43° 05' 44", long. 87° 54' 17". BMTTL-20000714AAX.
Transmitter: Jebavy at Ehler.
Began Operation: February 16, 2001.
Ownership: MS Communications LLC.

***Ludington**—W57CA, Marianne Healy. Phone: 313-416-0758.

Technical Facilities: 100-w TPO, 0.86-kw ERP, 300-ft. above ground, 987-ft. above sea level, lat. 44° 03' 30", long. 86° 24' 59".
Transmitter: Jebavy at Ehler.
Ownership: Marianne Healy.

***Menominee**—W31BK, DP & K Inc. Phone: 920-494-2626. Fax: 920-494-7071.

Technical Facilities: 1000-w TPO, 8.61-kw ERP, 459-ft. above ground, 1171-ft. above sea level, lat. 45° 16' 45", long. 87° 40' 26".
Transmitter: 440-ft. E of County Rd. R-1, 0.2-mi. N of County Rd. 338.
Ownership: DP & K Inc.
Multichannel TV Sound: Stereo only

Represented (sales): Defry.

Represented (engineering): Fisher Wayland.

Represented (legal): Umenthm, Jaekles, Wanezek, S.C.

Personnel: Mike Harding, Chief Executive Officer; Mark L. Cramer, Chief Engineer; Mike Smith, Sales Manager

Note: Operating as a translator

Mount Pleasant—W32BT, P & P Cable Holdings LLC. Phone: 231-436-7731.

Technical Facilities: 515-w TPO, 0.0872-kw ERP, 50-ft. above ground, 847-ft. above sea level, lat. 43° 34' 33", long. 84° 46' 29".
Transmitter: 0.3-mi. W of Blue Grass Rd. on US Rte. 27.
Began Operation: April 12, 2001.
Ownership: P & P Cable Holdings LLC.

***Mount Pleasant**—W44BQ, NTN/Saginaw Inc. Phone: 231-436-7731.

Technical Facilities: 512-w TPO, 10-kw ERP, 366-ft. above ground, 1165-ft. above sea level, lat. 43° 34' 33", long. 84° 46' 29".
Transmitter: U.S. Rte. 27, 0.4-mi. W of Blue Grass Rd.
Ownership: NTN/Saginaw Inc.

***Mount Pleasant**—W56DR, John D. Zimmer.

Technical Facilities: 525-w TPO, 10-kw ERP, 389-ft. above ground, 1188-ft. above sea level, lat. 43° 34' 33", long. 84° 46' 29".
Transmitter: 0.4-mi. N of Blue Grass Rd. on U.S. Rte. 27.
Ownership: John D. Zimmer

***Mount Pleasant**—W60CO (formerly W25CT), Merle W. Pearce.

Technical Facilities: 528.6-w TPO, 10-kw ERP, 387-ft. above ground, 1187-ft. above sea level, lat. 43° 34' 33", long. 84° 46' 29".
Transmitter: 0.3-mi. W of Blue Grass Rd. on U.S. Rte. 27.
Ownership: Merle W. Pearce.

***Mount Pleasant**—W61DK, NTN/Saginaw Inc. Phone: 231-436-7731.

Technical Facilities: 1000-w TPO, 9.73-kw ERP, 1277-ft. above ground, 1164-ft. above sea level, lat. 43° 34' 33", long. 84° 46' 29".
Transmitter: BR/27, 1.5-mi. S of Mount Pleasant.
Ownership: NTN/Saginaw Inc.

■ **Muskegon**—WMKG-LP, Ch. 40, Kelley Enterprises. Phone: 616-733-4040. Fax: 616-739-4329.

Technical Facilities: 1000-w TPO, 13.5-kw ERP, 187-ft. above ground, 843-ft. above sea level, lat. 43° 15' 06", long. 86° 09' 10".
Transmitter: Mill Iron Rd.
Ownership: Kelley Enterprises.
Multichannel TV Sound: Stereo only
Advertising: Yes. Rates: \$45.00/30 Sec.
Represented (sales): Tom Jacobsen.
Represented (engineering): Fenton Kelley.
Represented (legal): Cole, Raywid & Braverman LLP.
Personnel: Sharon Lee, General Manager; Fenton Kelley, Chief Engineer; Jay Ronn, Sales Manager

***Petoskey**—W18BX, MS Communications LLC. Phone: 310-552-7970.

Technical Facilities: 179-w TPO, 1.005-kw ERP, 566-ft. above ground, 1814-ft. above sea level, lat. 45° 19' 17", long. 84° 52' 33".
Transmitter: 1-mi. N of Boyne City.
Ownership: MS Communications LLC.

Michigan—Low Power Television Stations

- *Petoskey**—W20BQ, MS Communications LLC. Phone: 310-552-7970.
Technical Facilities: 179-w TPO, 1-kw ERP, 566-ft. above ground, 1814-ft. above sea level, lat. 45° 19' 17", long. 84° 52' 33".
Transmitter: 1-mi. N of Boyne City.
Ownership: MS Communications LLC.
- *Petoskey**—W23BM, MS Communications LLC. Phone: 310-552-7970.
Technical Facilities: 179-w TPO, 1-kw ERP, 566-ft. above ground, 1814-ft. above sea level, lat. 45° 19' 17", long. 84° 52' 33".
Transmitter: 1-mi. N of Boyne City.
Ownership: MS Communications LLC.
- *Petoskey**—W25CD, MS Communications LLC. Phone: 310-552-7970.
Technical Facilities: 179-w TPO, 1.01-kw ERP, 566-ft. above ground, 1814-ft. above sea level, lat. 45° 19' 17", long. 84° 52' 33".
Transmitter: 1-mi. N of Boyne City.
Ownership: MS Communications LLC.
- *Petoskey**—W31BI, MS Communications LLC. Phone: 310-552-7970.
Technical Facilities: 179-w TPO, 1-kw ERP, 623-ft. above ground, 1814-ft. above sea level, lat. 45° 19' 17", long. 84° 52' 33".
Transmitter: 1-mi. N of Boyne City.
Ownership: MS Communications LLC.
- *Petoskey**—W34CR (formerly W16BN), Frank J. Catz, Trustee. Phone: 650-854-0111. Fax: 650-854-0223.
Technical Facilities: 179-w TPO, 1-kw ERP, 566-ft. above ground, 1814-ft. above sea level, lat. 45° 19' 17", long. 84° 52' 33".
Transmitter: 1-mi. N of Boyne City.
Ownership: Frank J. Catz, Trustee.
- *Petoskey**—W36CD, MS Communications LLC. Phone: 310-552-7970.
Technical Facilities: 179-w TPO, 1-kw ERP, 566-ft. above ground, 1814-ft. above sea level, lat. 45° 19' 17", long. 84° 52' 33".
Transmitter: 1-mi. N of Boyne City.
Ownership: MS Communications LLC.
- *Petoskey**—W39CB, MS Communications LLC. Phone: 310-552-7970.
Technical Facilities: 179-w TPO, 1-kw ERP, 564-ft. above ground, 1814-ft. above sea level, lat. 45° 19' 17", long. 84° 52' 33".
Transmitter: 1-mi. N of Boyne City.
Ownership: MS Communications LLC.
- *Petoskey**—W41CK (formerly W14CG), Frank J. Catz, Trustee. Phone: 650-854-0111. Fax: 650-854-0223.
Technical Facilities: 179-w TPO, 1-kw ERP, 623-ft. above ground, 1814-ft. above sea level, lat. 45° 19' 17", long. 84° 52' 33".
Transmitter: 1-mi. N of Boyne City.
Ownership: Frank J. Catz, Trustee.
- *Petoskey**—W51CR, MS Communications LLC. Phone: 310-552-7970.
Technical Facilities: 179-w TPO, 1-kw ERP, 566-ft. above ground, 1814-ft. above sea level, lat. 45° 19' 17", long. 84° 52' 33".
Transmitter: 1-mi. N of Boyne City.
Ownership: MS Communications LLC.
- *Petoskey**—W53BN, MS Communications LLC. Phone: 310-552-7970.
Technical Facilities: 179-w TPO, 1-kw ERP, 566-ft. above ground, 1814-ft. above sea level, lat. 45° 19' 17", long. 84° 52' 33".
Transmitter: 1-mi. N of Boyne City.
Ownership: MS Communications LLC.
- *Petoskey**—W55CL, MS Communications LLC. Phone: 310-552-7970.
Technical Facilities: 179-w TPO, 1-kw ERP, 566-ft. above ground, 1814-ft. above sea level, lat. 45° 19' 17", long. 84° 52' 33".
Transmitter: 1-mi. N of Boyne City.
Ownership: MS Communications LLC.
- *Petoskey**—W57CP, MS Communications LLC. Phone: 310-552-7970.
Technical Facilities: 179-w TPO, 1-kw ERP, 566-ft. above ground, 1814-ft. above sea level, lat. 45° 19' 17", long. 84° 52' 33".
Transmitter: 1-mi. N of Boyne City.
Ownership: MS Communications LLC.
- *Petoskey**—W62CR, MS Communications LLC. Phone: 310-552-7970.
Technical Facilities: 179-w TPO, 1-kw ERP, 566-ft. above ground, 1814-ft. above sea level, lat. 45° 19' 17", long. 84° 52' 33".
Transmitter: 0.99 miles N. of Boyne City.
Ownership: MS Communications LLC.
- *Petoskey**—W64CK, MS Communications LLC. Phone: 310-552-7970.
Technical Facilities: 179-w TPO, 1-kw ERP, 566-ft. above ground, 1814-ft. above sea level, lat. 45° 19' 17", long. 84° 52' 33".
Transmitter: 1-mi. N of Boyne City.
Ownership: MS Communications LLC.
- *Petoskey**—W66CY, MS Communications LLC. Phone: 310-552-7970.
Technical Facilities: 179-w TPO, 1.01-kw ERP, 566-ft. above ground, 1814-ft. above sea level, lat. 45° 19' 17", long. 84° 52' 33".
Transmitter: 1-mi. N of Boyne City.
Ownership: MS Communications LLC.
- *Petoskey**—W68DH, MS Communications LLC. Phone: 310-552-7970.
Technical Facilities: 179-w TPO, 1-kw ERP, 566-ft. above ground, 1814-ft. above sea level, lat. 45° 19' 17", long. 84° 52' 33".
Transmitter: 1-mi. N of Boyne City.
Ownership: MS Communications LLC.
- *Pinconning**—W09CK, P & P Cable Holdings LLC. Phone: 231-436-7731.
Technical Facilities: 939-w TPO, 17-kw ERP, 440-ft. above ground, 1096-ft. above sea level, lat. 43° 50' 46", long. 84° 05' 32".
Holds CP for change to 500-w TPO, 2.52-kw ERP, 1284-ft. above sea level, lat. 43° 12' 00", long. 83° 33' 30". Transmitter to 1-mi. NW of Hwys. 15 & 57, Otisville. BMMPTL-990119JL.
Transmitter: 3685 Garfield Rd., Mount Forest Twp.
Ownership: P & P Cable Holdings LLC.
- *Pinconning**—W15BP, P & P Cable Holdings LLC. Phone: 231-436-7731.
Technical Facilities: 1000-w TPO, 17-kw ERP, 479-ft. above ground, 1135-ft. above sea level, lat. 43° 50' 46", long. 84° 05' 32".
Transmitter: 3685 Garfield Rd., Mount Forest Twp.
Ownership: P & P Cable Holdings LLC.
- *Pinconning**—W17BY, Daniel L. Pearce. Technical Facilities: 1000-w TPO, 17-kw ERP, 479-ft. above ground, 1135-ft. above sea level, lat. 43° 50' 46", long. 84° 05' 32".
Transmitter: 3685 Garfield Rd., Mount Forest Twp.
Ownership: Daniel L. Pearce.
- *Pinconning**—W21BT, Daniel L. Pearce. Technical Facilities: 1000-w TPO, 17-kw ERP, 479-ft. above ground, 1135-ft. above sea level, lat. 43° 50' 46", long. 84° 05' 29".
Transmitter: 3685 Garfield Rd., Mount Forest Twp.
Ownership: Daniel L. Pearce.
- *Pinconning**—W32BR, Susanne M. Botts. Technical Facilities: 991-w TPO, 17-kw ERP, 440-ft. above ground, 1096-ft. above sea level, lat. 43° 50' 46", long. 84° 05' 29".
Transmitter: 3685 Garfield Rd., Mount Forest Twp.
Ownership: Susanne M. Botts.
- *Pinconning**—W41CB, Daniel L. Pearce. Technical Facilities: 975-w TPO, 17-kw ERP, 439-ft. above ground, 1095-ft. above sea level, lat. 43° 50' 46", long. 84° 05' 29".
Transmitter: 3685 Garfield Rd., Mount Forest Twp.
Ownership: Daniel L. Pearce.
- *Pinconning**—W44BO, P & P Cable Holdings LLC. Phone: 231-436-7731.
Technical Facilities: 1000-w TPO, 17-kw ERP, 479-ft. above ground, 1135-ft. above sea level, lat. 43° 50' 46", long. 84° 05' 29".
Transmitter: 3685 Garfield Rd., Mount Forest Twp.
Ownership: P & P Cable Holdings LLC.
- *Pinconning**—W51CS, P & P Cable Holdings LLC. Phone: 231-436-7731.
Technical Facilities: 985-w TPO, 17-kw ERP, 479-ft. above ground, 1135-ft. above sea level, lat. 43° 50' 46", long. 84° 05' 29".
Transmitter: 3685 Garfield Rd., Mount Forest Twp.
Ownership: P & P Cable Holdings LLC.
- *Pinconning**—W52CU, NTN/Saginaw Inc. Phone: 231-436-7731.
Technical Facilities: 947-w TPO, 17-kw ERP, 440-ft. above ground, 1096-ft. above sea level, lat. 43° 50' 46", long. 84° 05' 29".
Transmitter: 3685 Garfield Rd., Mount Forest Twp.
Ownership: Susanne M. Botts.
- *Pinconning**—W54CM, Susanne M. Botts. Technical Facilities: 992-w TPO, 17-kw ERP, lat. 43° 50' 46", long. 84° 05' 29".
Transmitter: 3685 Garfield Rd., Mount Forest Twp.
Ownership: Susanne M. Botts.
- *Pinconning**—W55CO, Jackie Pearce. Technical Facilities: 954-w TPO, 17-kw ERP, lat. 43° 50' 46", long. 84° 05' 29".
Transmitter: 3685 Garfield Rd., Mount Forest Twp.
Ownership: Jackie Pearce.
- *Pinconning**—W57CS, P & P Cable Holdings LLC. Phone: 231-436-7731.
Technical Facilities: 969-w TPO, 17-kw ERP, 479-ft. above ground, 1135-ft. above sea level, lat. 43° 50' 46", long. 84° 05' 32".
Transmitter: 3685 Garfield Rd., Mount Forest Twp.
Ownership: P & P Cable Holdings LLC.
- *Pinconning**—W58CW, P & P Cable Holdings LLC. Phone: 231-436-7731.
Technical Facilities: 931-w TPO, 17-kw ERP, 440-ft. above ground, 1096-ft. above sea level, lat. 43° 50' 46", long. 84° 05' 32".
Transmitter: 3685 Garfield Rd., Mount Forest Twp.
Ownership: P & P Cable Holdings LLC.
- *Pinconning**—W60CP, Susanne M. Botts. Technical Facilities: 978.1-w TPO, 17-kw ERP, 479-ft. above ground, 1135-ft. above sea level, lat. 43° 50' 46", long. 84° 05' 29".
Transmitter: 3685 Garfield Rd., Mount Forest Twp.
Ownership: Susanne M. Botts.
- *Pinconning**—W68DI, Jackie Pearce. Technical Facilities: 949-w TPO, 17-kw ERP, 479-ft. above ground, 1135-ft. above sea level, lat. 43° 50' 46", long. 84° 05' 29".
Transmitter: 3685 Garfield Rd., Mount Forest Twp.
Ownership: Jackie Pearce.
- *Pinconning**—W69DW, NTN/Saginaw Inc. Phone: 231-436-7731.
Technical Facilities: 909-w TPO, 17-kw ERP, 440-ft. above ground, 1096-ft. above sea level, lat. 43° 50' 46", long. 84° 05' 32".
Transmitter: 3685 Garfield Rd., Mount Forest Twp.
Ownership: NTN/Saginaw Inc.
- Saginaw & Midland**—W46CR, Three Angels Broadcasting Network Inc. Phone: 618-627-4651. Fax: 618-627-4155. E-mail: office@3abn.org. Web Site: <http://www.3abn.org>.
Technical Facilities: 1000-w TPO, 66.4-kw ERP, 476-ft. above ground, 1164-ft. above sea level, lat. 43° 30' 56", long. 84° 32' 49".
Transmitter: 2-mi. ENE of Geneva Rd. Satellite earth station: DH Satellite, 3-meter; Manhattan receivers.
Began Operation: December 9, 1999.
Ownership: Three Angels Broadcasting Network Inc.
Represented (engineering): Moses Primo.
Represented (legal): David Silverman.
Personnel: Moses Primo, Chief Engineer.
- Sault Ste. Marie**—W21BN, MS Communications LLC. Phone: 310-552-7970.
Technical Facilities: 132-w TPO, 0.007-kw ERP, 105-ft. above ground, 761-ft. above sea level, lat. 46° 23' 48", long. 84° 23' 52".
Transmitter: 1-mi. S of Sault Ste. Marie.
Began Operation: February 16, 2001.
Ownership: MS Communications LLC.
- Sault Ste. Marie**—W32BN, MS Communications LLC. Phone: 310-552-7970.
Technical Facilities: 132-w TPO, 0.007-kw ERP, 105-ft. above ground, 656-ft. above sea level, lat. 46° 23' 48", long. 84° 23' 52".
Transmitter: 1-mi. S of Sault Ste. Marie.
Began Operation: March 15, 2001.
Ownership: MS Communications LLC.
- Sault Ste. Marie**—W36BV, MS Communications LLC. Phone: 310-552-7970.
Technical Facilities: 132-w TPO, 0.007-kw ERP, 105-ft. above ground, 656-ft. above sea level, lat. 46° 23' 48", long. 84° 23' 52".
Transmitter: 1-mi. S of Sault Ste. Marie.
Began Operation: March 1, 2001.
Ownership: MS Communications LLC.
- Sault Ste. Marie**—W39BY, MS Communications LLC. Phone: 310-552-7970.
Technical Facilities: 132-w TPO, 0.007-kw ERP, 105-ft. above ground, 656-ft. above sea level, lat. 46° 23' 48", long. 84° 23' 52".
Transmitter: 1-mi. S of Sault Ste. Marie.
Began Operation: March 5, 2001.
Ownership: MS Communications LLC.
- Sault Ste. Marie**—W48BZ, MS Communications LLC. Phone: 310-552-7970.

Minnesota

Technical Facilities: 132-w TPO, 0.007-kw ERP 105-ft. above ground, 656-ft. above sea level, lat. 46° 23' 48", long. 84° 23' 52".
 Transmitter: 1-mi. S of Sault Ste. Marie.
 Began Operation: March 5, 2001.
 Ownership: MS Communications LLC.

Began Operation: February 23, 2001.
 Ownership: MS Communications LLC.

Traverse City—W36BZ, MS Communications LLC. Phone: 310-552-7970.
 Technical Facilities: 69-w TPO, 0.007-kw ERP, 105-ft. above ground, 1155-ft. above sea level, lat. 44° 46' 13", long. 85° 41' 43".
 Transmitter: 1.5-mi. SE of Traverse City airport.
 Began Operation: February 23, 2001.
 Ownership: MS Communications LLC.

Traverse City—W48CC, MS Communications LLC. Phone: 310-552-7970.
 Technical Facilities: 69-w TPO, 0.007-kw ERP, 105-ft. above ground, 1050-ft. above sea level, lat. 44° 46' 13", long. 85° 41' 43".
 Transmitter: 1.5-mi. SE of Traverse City Airport.
 Began Operation: February 27, 2001.
 Ownership: MS Communications LLC.

Sault Ste. Marie—W50CA, MS Communications LLC. Phone: 310-552-7970.
 Technical Facilities: 132-w TPO, 0.007-kw ERP 105-ft. above ground, 656-ft. above sea level, lat. 46° 23' 48", long. 84° 23' 52".
 Transmitter: 1-mi. S of Sault Ste. Marie.
 Began Operation: March 5, 2001.
 Ownership: MS Communications LLC.

***Sault Ste. Marie**—W52CB, MS Communications LLC. Phone: 310-552-7970.
 Technical Facilities: 1000-w TPO, 1-kw ERP 349-ft. above ground, 1040-ft. above sea level, lat. 46° 26' 16", long. 84° 22' 42".
 Transmitter: 1-mi. S of Sault Ste. Marie.
 Ownership: MS Communications LLC.

Sault Ste. Marie—W56DI, MS Communications LLC. Phone: 310-552-7970.
 Technical Facilities: 132-w TPO, 0.007-kw ERP 105-ft. above ground, 656-ft. above sea level, lat. 46° 23' 48", long. 84° 23' 52".
 Transmitter: 1-mi. S of Sault Ste. Marie.
 Began Operation: March 5, 2001.
 Ownership: MS Communications LLC.

Sault Ste. Marie—W58CO, MS Communications LLC. Phone: 310-552-7970.
 Technical Facilities: 500-w TPO, 0.007-kw ERP, 105-ft. above ground, 656-ft. above sea level, lat. 46° 23' 48", long. 84° 23' 52".
 Transmitter: 1-mi. S of Sault Ste. Marie.
 Began Operation: March 5, 2001.
 Ownership: MS Communications LLC.

Traverse City—W158M, MS Communications LLC. Phone: 310-552-7970.
 Technical Facilities: 0.007-kw ERP, 105-ft. above ground, 1155-ft. above sea level, lat. 44° 46' 13", long. 85° 41' 43".
 Began Operation: February 27, 2001.
 Ownership: MS Communications LLC.

Traverse City—W23BL, MS Communications LLC. Phone: 310-552-7970.
 Technical Facilities: 69-w TPO, 0.007-kw ERP, 105-ft. above ground, 1155-ft. above sea level, lat. 44° 46' 13", long. 85° 41' 43".
 Transmitter: 1.5-mi. SE of Traverse City Airport.
 Began Operation: February 23, 2001.
 Ownership: MS Communications LLC.

***Traverse City**—W25CU (formerly W19BZ), Edward J. & Madge E. Hess. Phone: 209-722-1976.
 Technical Facilities: 69-w TPO, 0.5-kw ERP, 410-ft. above ground, 1460-ft. above sea level, lat. 44° 46' 13", long. 85° 41' 43".
 Holds CP for change to 459-ft. above ground, 480-ft. above sea level, lat. 44° 45' 22", long. 85° 40' 42". B.M.P.T.T.L-2000804ADV
 Transmitter: 1.6-mi. SE of Traverse City airport.
 Ownership: Edward J. & Madge E. Hess.

Traverse City—W34CE, MS Communications LLC. Phone: 310-552-7970.
 Technical Facilities: 69-w TPO, 0.007-kw ERP, 105-ft. above ground, 1155-ft. above sea level, lat. 44° 46' 13", long. 85° 41' 43".
 Transmitter: 1.6-mi. SE of Traverse City airport.

***Traverse City**—W52CP, MS Communications LLC. Phone: 310-552-7970.
 Technical Facilities: 69-w TPO, 0.5-kw ERP, 410-ft. above ground, 1460-ft. above sea level, lat. 44° 46' 13", long. 85° 41' 43".
 Transmitter: 1.5-mi. SE of Traverse City Airport.
 Ownership: MS Communications LLC.

Traverse City—W56DF, MS Communications LLC. Phone: 310-552-7970.
 Technical Facilities: 0.007-kw ERP, 105-ft. above ground, 1155-ft. above sea level, lat. 44° 46' 13", long. 85° 41' 43".
 Began Operation: February 26, 2001.
 Ownership: MS Communications LLC.

Traverse City—W58CN, MS Communications LLC. Phone: 310-552-7970.
 Technical Facilities: 0.007-kw ERP, 105-ft. above ground, 1050-ft. above sea level, lat. 44° 46' 13", long. 85° 41' 43".
 Began Operation: March 15, 2001.
 Ownership: MS Communications LLC.

Traverse City—W62CQ, MS Communications LLC. Phone: 310-552-7970.
 Technical Facilities: 69-w TPO, 0.007-kw ERP, 105-ft. above ground, 1050-ft. above sea level, lat. 44° 46' 13", long. 85° 41' 43".
 Transmitter: 1.5-mi. SE of Traverse City Airport.
 Began Operation: March 15, 2001.
 Ownership: MS Communications LLC.

Traverse City—W66CX, MS Communications LLC. Phone: 310-552-7970.
 Technical Facilities: 69-w TPO, 0.007-kw ERP, 105-ft. above ground, 1050-ft. above sea level, lat. 44° 46' 13", long. 85° 41' 43".
 Transmitter: 1.5-mi. SE of Traverse City Airport.
 Began Operation: April 12, 2001.
 Ownership: MS Communications LLC.

Traverse City—W68DD, MS Communications LLC. Phone: 310-552-7970.
 Technical Facilities: 69-w TPO, 0.007-kw ERP, 105-ft. above ground, 1050-ft. above sea level, lat. 44° 46' 13", long. 85° 41' 43".
 Transmitter: 1.5-mi. SE of Traverse City Airport.
 Began Operation: March 15, 2001.
 Ownership: MS Communications LLC.

Alexandria—K16CO, Selective TV Inc. Phone: 320-763-5924. Fax: 320-763-9247.
 Studio: 2308 S. Broadway, Alexandria, MN 56308.
 Technical Facilities: 100-w TPO, 1.56-kw ERP, 338-ft. above ground, 1808-ft. above sea level, lat. 45° 55' 59", long. 95° 26' 50".
 Transmitter: 4-mi. NW of Alexandria.
 Began Operation: December 1, 1991.
 Ownership: Selective TV Inc.
 Personnel: Mike Gregor, General Manager; Dave Wilbur, Chief Engineer.
 Note: Operating as a translator

Alexandria—K18DG, Selective TV Inc. Phone: 320-763-5924. Fax: 320-763-9247.
 Studio: 2308 S. Broadway, Alexandria, MN 56308.
 Technical Facilities: 100-w TPO, 1.56-kw ERP, 338-ft. above ground, 1808-ft. above sea level, lat. 45° 55' 59", long. 95° 26' 50".
 Transmitter: 4-mi. NW of Alexandria.
 Began Operation: December 1, 1991.
 Ownership: Selective TV Inc.
 Personnel: Mike Gregor, General Manager; Dave Wilbur, Chief Engineer.
 Note: Operating as a translator

Alexandria—K26CL, Selective TV Inc. Phone: 320-763-5924. Fax: 320-763-9247.
 Studio: 2308 S. Broadway, Alexandria, MN 56308.
 Technical Facilities: 100-w TPO, 0.745-kw ERP 338-ft. above ground, 1808-ft. above sea level, lat. 45° 55' 59", long. 95° 26' 50".
 Transmitter: 4-mi. NW of Alexandria.
 Began Operation: March 1, 1990.
 Ownership: Selective TV Inc.
 Personnel: Mike Gregor, General Manager; Dave Wilbur, Chief Engineer.
 Note: Operating as a translator

Alexandria—K30AF, Selective TV Inc. Phone: 320-763-5924. Fax: 320-763-9247.
 Affiliation: PBS.
 Studio: 2308 S. Broadway, Alexandria, MN 56308.
 Technical Facilities: 100-w TPO, 1.4012-kw ERP, 354-ft. above ground, 1824-ft. above sea level, lat. 45° 55' 59", long. 95° 26' 50".
 Transmitter: 4-mi. NW of Alexandria.
 Began Operation: November 1, 1982.
 Ownership: Selective TV Inc.
 Personnel: Mike Gregor, General Manager; Dave Wilbur, Chief Engineer.
 Note: Operating as a translator

Alexandria—K32EB, Selective TV Inc. Phone: 320-763-5924. Fax: 320-763-9247.
 Technical Facilities: 100-w TPO, 1.63-kw ERP, 354-ft. above ground, 1907-ft. above sea level, lat. 45° 55' 59", long. 95° 28' 50".
 Transmitter: 4-mi. NW of Alexandria.
 Began Operation: October 19, 1995.
 Ownership: Selective TV Inc.
 Personnel: Mike Gregor, General Manager; Dave Wilbur, Chief Engineer.
 Note: Operating as a translator

Alexandria—K34AF, Selective TV Inc. Phone: 320-763-5924. Fax: 320-763-9247.
 Affiliation: FOX.
 Studio: 2308 S. Broadway, Alexandria, MN 56308.
 Technical Facilities: 100-w TPO, 1.4012-kw ERP, 354-ft. above ground, 1470-ft. above sea level, lat. 45° 55' 59", long. 95° 26' 50".
 Transmitter: 4-mi. NW of Alexandria.
 Began Operation: May 1, 1983.

Ownership: Selective TV Inc.
 Personnel: Mike Gregor, General Manager; Dave Wilbur, Chief Engineer.
 Note: Operating as a translator

Alexandria—K48DV, Selective TV Inc. Phone: 320-763-5924. Fax: 320-763-9247.
 Affiliation: FOX.
 Studio: 2308 S. Broadway, Alexandria, MN 56308.
 Technical Facilities: 100-w TPO, 1.45-kw ERP, 338-ft. above ground, 1808-ft. above sea level, lat. 45° 55' 59", long. 95° 26' 50".
 Transmitter: 4-mi. NW of Alexandria.
 Began Operation: May 1, 1993.
 Ownership: Selective TV Inc.
 Personnel: Mike Gregor, General Manager; Dave Wilbur, Chief Engineer.
 Note: Licensed as a translator

Alexandria—K50DB, Selective TV Inc. Phone: 320-763-5924. Fax: 320-763-9247.
 Studio: 2308 S. Broadway, Alexandria, MN 56308.
 Technical Facilities: 100-w TPO, 1.45-kw ERP, 338-ft. above ground, 1808-ft. above sea level, lat. 45° 55' 59", long. 95° 26' 50".
 Transmitter: 4-mi. NW of Alexandria.
 Began Operation: May 1, 1993.
 Ownership: Selective TV Inc.
 Personnel: Micheal R. Gregor, President.

Alexandria—K52DZ, Selective TV Inc. Phone: 320-763-5924. Fax: 320-763-9247.
 Studio: 2308 S. Broadway, Alexandria, MN 56308.
 Technical Facilities: 100-w TPO, 1.45-kw ERP, 338-ft. above ground, 1808-ft. above sea level, lat. 45° 55' 59", long. 95° 26' 50".
 Transmitter: 4-mi. NW of Alexandria.
 Began Operation: May 1, 1993.
 Ownership: Selective TV Inc.
 Personnel: Micheal R. Gregor, General Manager; Dave Wilbur, Chief Engineer.
 Note: Operating as a translator

Alexandria—K58DS, Selective TV Inc. Phone: 320-763-5924. Fax: 320-763-9247.
 Studio: 2308 S. Broadway, Alexandria, MN 56308.
 Technical Facilities: 100-w TPO, 1.53-kw ERP, 338-ft. above ground, 1808-ft. above sea level, lat. 45° 55' 59", long. 95° 26' 50".
 Transmitter: 4-mi. NW of Alexandria.
 Began Operation: December 1, 1991.
 Ownership: Selective TV Inc.
 Personnel: Micheal R. Gregor, General Manager; Dave Wilbur, Chief Engineer.

Alexandria—K60EJ, Selective TV Inc. Phone: 320-763-5924. Fax: 320-763-9247.
 Studio: 2308 S. Broadway, Alexandria, MN 56308.
 Technical Facilities: 100-w TPO, 1.53-kw ERP, 338-ft. above ground, 1807-ft. above sea level, lat. 45° 55' 59", long. 95° 26' 50".
 Transmitter: 4-mi. NW of Alexandria.
 Equipment: Television Technology transmitter; Bogner antenna.
 Began Operation: August 1, 1991.
 Ownership: Selective TV Inc.
 Personnel: Micheal R. Gregor, General Manager; Dave Wilbur, Chief Engineer.

Alexandria—K62AU, Selective TV Inc. Phone: 320-763-5924. Fax: 320-763-9247.
 Studio: 2308 S. Broadway, Alexandria, MN 56308.
 Technical Facilities: 100-w TPO, 1.4-kw ERP, lat. 45° 55' 59", long. 95° 26' 50".
 Transmitter: 4-mi. NW of Alexandria.

Minnesota—Low Power Television Stations

Began Operation: February 19, 1979.
Ownership: Selective TV Inc.
Personnel: Micheal R. Gregor, General Manager, Dave Wilbur, Chief Engineer.
Note: Operating as a translator

Alexandria—K65HD, Selective TV Inc. Phone: 320-763-5924. Fax: 320-763-9247.
Studio: 2308 S. Broadway, Alexandria, MN 56308.

Technical Facilities: 100-w TPO, 1.4-kw ERP, 354-ft. above ground, 1470-ft. above sea level, lat. 45° 55' 59", long. 95° 26' 50".
Holds CP for change to 1.26-kw ERP, 1808-ft. above sea level. BPTTL-JG0601MG.
Transmitter: 4-mi. NW of Alexandria.
Began Operation: March 1, 1988.
Ownership: Selective TV Inc.
Personnel: Micheal R. Gregor, General Manager, Dave Wilbur, Chief Engineer.
Note: Operating as a translator

Appleton—K17CS, Prairieview TV Inc. Phone: 612-975-0548.
Technical Facilities: 100-w TPO, 1.31-kw ERP, 482-ft. above ground, 1503-ft. above sea level, lat. 45° 10' 49", long. 95° 59' 47".
Transmitter: Near Hwy. 7, 1-mi. SE of Appleton.
Ownership: Prairieview TV Inc.
Personnel: Tamie Campbell, General Manager.

Appleton—K19CW, Prairieview TV Inc. Phone: 612-975-0548.
Technical Facilities: 100-w TPO, 1.31-kw ERP, 482-ft. above ground, 1503-ft. above sea level, lat. 45° 10' 49", long. 95° 59' 47".
Transmitter: Near Hwy. 7, 1-mi. SE of Appleton.
Equipment: ITS transmitter, Andrew antenna.
Ownership: Prairieview TV Inc.
Personnel: Tamie Campbell, General Manager.

Appleton—K21AK, Televue Systems of Minnesota Inc.
Technical Facilities: 1.17-kw ERP, 489-ft. above ground, 1509-ft. above sea level, lat. 45° 10' 49", long. 95° 59' 47".
Transmitter: 0.99 mi. SE of Appleton, near Hwy. 7.
Ownership: Televue Systems of Minnesota.

Appleton—K23DF, Prairieview TV Inc. Phone: 612-975-0548.
Technical Facilities: 100-w TPO, 0.82-kw ERP, 479-ft. above ground, 1499-ft. above sea level, lat. 45° 10' 49", long. 95° 59' 47".
Transmitter: Near Hwy. 7, 1-mi. SE of Appleton.
Ownership: Prairieview TV Inc.
Personnel: Tamie Campbell, General Manager.

Appleton—K29CC, Prairieview TV Inc. Phone: 612-975-0548.
Technical Facilities: 0.896-kw ERP, lat. 45° 10' 49", long. 95° 59' 47".
Transmitter: Near Hwy. 7, 1-mi. SE of Appleton.
Ownership: Prairieview TV Inc.
Note: Operating as a translator

Appleton—K31BT, Prairieview TV Inc. Phone: 612-975-0548.

Technical Facilities: 100-w TPO, 0.896-kw ERP, 482-ft. above ground, 1503-ft. above sea level, lat. 45° 10' 49", long. 95° 59' 47".
Transmitter: Near Hwy. 7, 1-mi. SE of Appleton.
Ownership: Prairieview TV Inc.
Personnel: Tamie Campbell, General Manager.

Appleton—K33CR, Prairieview TV Inc. Phone: 612-975-0548.
Technical Facilities: 100-w TPO, 0.896-kw ERP, 482-ft. above ground, 1503-ft. above sea level, lat. 45° 10' 49", long. 95° 59' 47".
Transmitter: Near Hwy. 7, 1-mi. SE of Appleton.
Ownership: Prairieview TV Inc.
Personnel: Tamie Campbell, General Manager.

Appleton—K40FX, Prairieview TV Inc. Phone: 612-975-0548.
Technical Facilities: 100-w TPO, 1.35-kw ERP, 482-ft. above ground, 1503-ft. above sea level, lat. 45° 10' 49", long. 95° 59' 47".
Holds CP for change to 1.257-kw ERP. BPTTL-980601NI.
Transmitter: Near Hwy. 7, 1-mi. SE of Appleton.
Ownership: Prairieview TV Inc.
Personnel: Tamie Campbell, General Manager.

Appleton—K49ED, Prairieview TV Inc. Phone: 612-975-0548.
Technical Facilities: 100-w TPO, 0.98-kw ERP, 495-ft. above ground, 1516-ft. above sea level, lat. 45° 10' 49", long. 95° 59' 47".
Transmitter: Near Hwy. 7, 1-mi. SE of Appleton.
Began Operation: March 3, 1997.
Ownership: Prairieview TV Inc.
Personnel: Tamie Campbell, General Manager.
Note: Licensed as a translator

Appleton—K51GE, Prairieview TV Inc. Phone: 612-975-0548.
Technical Facilities: 100-w TPO, 0.82-kw ERP, 479-ft. above ground, 1499-ft. above sea level, lat. 45° 10' 49", long. 95° 59' 47".
Holds CP for change to 1.214-kw ERP. BPTTL-980601NG.
Transmitter: Near Hwy. 7, 1-mi. SE of Appleton.
Ownership: Prairieview TV Inc.
Personnel: Tamie Campbell, General Manager.

Appleton—K58EQ, Prairieview TV Inc. Phone: 612-975-0548.
Technical Facilities: 100-w TPO, 1.17-kw ERP, 483-ft. above ground, 1503-ft. above sea level, lat. 45° 10' 49", long. 95° 59' 47".
Transmitter: Near Hwy. 7, 1-mi. SE of Appleton.
Equipment: Emcee transmitter; Bogner antenna.
Ownership: Prairieview TV Inc.
Personnel: Tamie Campbell, General Manager.

Austin—K26FL, Televue Systems of Minnesota. Phone: 612-975-0548.
Technical Facilities: 100-w TPO, 1.47-kw ERP, 400-ft. above ground, 1699-ft. above sea level, lat. 43° 38' 18", long. 93° 08' 49".
Holds CP for change to 1.59-kw ERP. BPTTL-980601NE.
Transmitter: 1.5-mi. S of Hwy. 90, 3-mi. W of Oakland Twp.
Equipment: ITS transmitter; Micro Communications Inc. antenna.
Ownership: Televue Systems of Minnesota.
Personnel: Tamie Campbell, General Manager.

Austin—K45DF, Televue Systems of Minnesota. Phone: 612-975-0548.
Technical Facilities: 100-w TPO, 1.47-kw ERP, 400-ft. above ground, 1699-ft. above sea level, lat. 43° 38' 18", long. 93° 08' 49".
Transmitter: 1.5-mi. S of Hwy. 90, 3-mi. W of Oakland Twp., Austin.
Ownership: Televue Systems of Minnesota.
Personnel: Tamie Campbell, General Manager.

Austin—K49DB, Televue Systems of Minnesota. Phone: 612-975-0548.
Technical Facilities: 100-w TPO, 1.47-kw ERP, 400-ft. above ground, 1699-ft. above sea level, lat. 43° 38' 18", long. 93° 08' 49".
Transmitter: 1.5-mi. S of Hwy. 90, 3-mi. W of Oakland Twp.
Ownership: Televue Systems of Minnesota.
Personnel: Tamie Campbell, General Manager.

Austin—K51CY, Televue Systems of Minnesota. Phone: 612-975-0548.
Technical Facilities: 100-w TPO, 1.47-kw ERP, 400-ft. above ground, 1699-ft. above sea level, lat. 43° 38' 18", long. 93° 08' 49".
Transmitter: 1.5-mi. S of Hwy. 90, 3-mi. W of Oakland Twp.
Ownership: Televue Systems of Minnesota.
Personnel: Tamie Campbell, General Manager.

Austin—K53DI, Televue Systems of Minnesota. Phone: 612-975-0548.
Technical Facilities: 100-w TPO, 1.47-kw ERP, 400-ft. above ground, 1699-ft. above sea level, lat. 43° 38' 18", long. 93° 08' 49".
Transmitter: 1.5-mi. S of Hwy. 90, 3-mi. W of Oakland Twp.
Equipment: ITS transmitter; Micro Communications Inc. antenna.
Ownership: Televue Systems of Minnesota.
Personnel: Tamie Campbell, General Manager.

Austin—K55FJ, Televue Systems of Minnesota. Phone: 612-975-0548.
Technical Facilities: 100-w TPO, 1.47-kw ERP, 400-ft. above ground, 1699-ft. above sea level, lat. 43° 38' 18", long. 93° 08' 49".
Transmitter: 1.5-mi. S of Hwy. 90, 3-mi. W of Oakland Twp.
Ownership: Televue Systems of Minnesota.
Personnel: Tamie Campbell, General Manager.

Austin—K57EU, Televue Systems of Minnesota. Phone: 612-975-0548.
Technical Facilities: 100-w TPO, 1.47-kw ERP, 400-ft. above ground, 1699-ft. above sea level, lat. 43° 38' 18", long. 93° 08' 49".
Transmitter: 1.5-mi. S of Hwy. 90, 3-mi. W of Oakland Twp.
Ownership: Televue Systems of Minnesota.
Personnel: Tamie Campbell, General Manager.

Austin—K59GH, Televue Systems of Minnesota. Phone: 612-975-0548.
Technical Facilities: 100-w TPO, 1.47-kw ERP, 390-ft. above ground, 1689-ft. above sea level, lat. 43° 38' 18", long. 93° 08' 49".
Holds CP for change to 1.46-kw ERP. BPTTL-980601ND.
Transmitter: 1.5-mi. S of Hwy. 90, 3-mi. W of Oakland Twp.
Ownership: Televue Systems of Minnesota.
Personnel: Tamie Campbell, General Manager.

Bemidji—K50AK, WDJ0-TV LLC. Phone: 218-727-6864.
Technical Facilities: 100-w TPO, 0.949-kw ERP, 310-ft. above ground, 1794-ft. above sea level, lat. 47° 28' 12", long. 94° 49' 22".
Transmitter: Near Forestry Lookout Tower, 3-mi. E of Bemidji.
Ownership: Hubbard Broadcasting Inc.
Note: Operating as a translator

Brainerd—K54AT, Red River Broadcast Co. LLC. Phone: 701-277-1515.
Studio: 4015 9th Ave. SW, Fargo, ND 58103.
Technical Facilities: 1000-w TPO, 19.5-kw ERP, 512-ft. above ground, 1883-ft. above sea level, lat. 46° 25' 21", long. 94° 27' 41".

Transmitter: E of Rte. 1, 6-mi. N of intersection of Rte. 1 & Hwy. 210, Pillager.
Began Operation: April 1, 1988.
Ownership: Red River Broadcast Corp.
Multichannel TV Sound: Stereo and separate audio program.
Note: Operating as a translator

Breezy Point—KLKS-LP, Ch. 14, Lakes Broadcasting Group Inc. Phone: 218-562-4884. Fax: 218-562-4058.
Technical Facilities: 970-w TPO, 13.1-kw ERP, 473-ft. above ground, 1607-ft. above sea level, lat. 46° 36' 13", long. 94° 15' 04".
Transmitter: NE of Wildwood Lane & County Rd. 11, 1.68-mi. W of Breezy Point.
Began Operation: March 10, 1995.
Ownership: Lakes Broadcasting Group Inc.
Note: Operating as a translator

Buhl—K22EV, Fant Broadcasting of Alabama Inc. Phone: 205-933-1030.
Technical Facilities: 1000-w TPO, 17-kw ERP, lat. 47° 29' 46", long. 92° 47' 54".
Ownership: Fant Broadcasting Co. LLC.
Note: Licensed as a translator

***Chandler**—K22FL, Cooperative TV Assn. of Southern Minnesota.
Technical Facilities: 100-w TPO, 1.14-kw ERP, 489-ft. above ground, 2314-ft. above sea level, lat. 43° 53' 52", long. 95° 56' 50".
Transmitter: S. Hwy. 91.
Ownership: Cooperative Television Assn. of Southern Minnesota.
Personnel: Ansel Doll, General Manager; Arlen Raasch, Chief Engineer.

***Chandler**—K26FJ, Cooperative TV Assn. of Southern Minnesota.
Technical Facilities: 100-w TPO, 1.16-kw ERP, 489-ft. above ground, 2314-ft. above sea level, lat. 43° 53' 52", long. 95° 56' 50".
Transmitter: S. Hwy. 91.
Ownership: Cooperative Television Assn. of Southern Minnesota.

***Chandler**—K38FK, Cooperative TV Assn. of Southern Minnesota.
Technical Facilities: 100-w TPO, 1.26-kw ERP, 489-ft. above ground, 2314-ft. above sea level, lat. 43° 53' 52", long. 95° 56' 50".
Transmitter: S. Hwy. 91.
Ownership: Cooperative Television Assn. of Southern Minnesota.

Donnelly—K18DU, Tri-County UHF-TV Inc. Phone: 612-289-2622. Fax: 612-289-2634.
Technical Facilities: 84-w TPO, 0.9-kw ERP, 486-ft. above ground, 1575-ft. above sea level, lat. 45° 42' 08", long. 96° 08' 14".
Transmitter: 6.5-mi. W of Donnelly.
Ownership: Tri-County UHF-TV Inc.
Personnel: Ansel W. Doll, General Manager; Arlen Raasch, Chief Engineer.

Donnelly—K27EN, Federated Telephone Cooperative. Phone: 320-324-7111. Fax: 320-324-2777.
Technical Facilities: 1000-w TPO, 1.35-kw ERP, 486-ft. above ground, 1575-ft. above sea level, lat. 45° 42' 08", long. 96° 08' 13".
Transmitter: 6.5-mi. W of Donnelly.
Equipment: ITS transmitter; Micro Communications Inc. antenna.
Ownership: Federated Telephone Cooperative.
Personnel: Kevin Beyer, General Manager; Tom Lorenz, Chief Engineer.

Donnelly—K31DH, Tri-County UHF-TV Inc. Phone: 320-289-2622. Fax: 320-289-2634.

Technical Facilities: 65-w TPO, 0.87-kw ERP, 486-ft. above ground, 1575-ft. above sea level, lat. 45° 42' 08", long. 96° 08' 14".
 Transmitter: 6.5-mi. W of Donnelly.
 Ownership: Tri-County UHF-TV Inc.
 Personnel: Ansel W. Doll, General Manager; Jon Panzer, Chief Engineer.

Duluth—K30ED, J & G Brugman 1985 Trust.
 Technical Facilities: 288-w TPO, 1.165-kw ERP, 354-ft. above ground, 1538-ft. above sea level, lat. 46° 47' 19", long. 92° 06' 59".
 Transmitter: 5th Ave. & W. 10th St.
 Began Operation: December 23, 1993.
 Ownership: J & G Brugman 1985 Trust.

Transmitter: 5th Ave. & W. 10th St.
 Began Operation: December 9, 1993.
 Ownership: Duluth TV Partners GP

Personnel: David Weaklend, General Manager; Michael Ostbye, Chief Financial Officer

Donnelly—K39DZ, Federated Telephone Cooperative. Phone: 320-324-7111. Fax: 320-324-2777.

Technical Facilities: 100-w TPO, 1.38-kw ERP, 488-ft. above ground, 1578-ft. above sea level, lat. 45° 42' 08", long. 96° 08' 14".
 Transmitter: 6.5-mi. W of Donnelly.
 Equipment: ITS transmitter; Micro Communications Inc. antenna.

Ownership: Federated Telephone Cooperative.
 Personnel: Kevin Beyer, General Manager; Tom Lorenz, Chief Engineer

Duluth—K32DQ, Dean R. & Mildred M. Foster.
 Technical Facilities: 288-w TPO, 1.165-kw ERP, 1539-ft. above sea level, lat. 46° 47' 19", long. 92° 06' 59".
 Transmitter: 5th Ave. & W. 10th St.
 Began Operation: December 10, 1993.
 Ownership: Dean R. & Mildred M. Foster.

Duluth—KWMM-LP (formerly K56FH), Ch. 56, Duluth Datacasting Partners GP. Phone: 800-948-7101.

Technical Facilities: 288-w TPO, 1.165-kw ERP, 1538-ft. above sea level, lat. 46° 47' 19", long. 92° 06' 59".
 Transmitter: 5th Ave. & W. 10th St.
 Began Operation: December 9, 1993.
 Ownership: Duluth Datacasting Partners GP

Erhard—K43CS, Rural Services of Central Minnesota Inc. Phone: 218-863-4600. Fax: 218-863-1172.

Technical Facilities: 908-w TPO, 16.4-kw ERP, 164-ft. above ground, 1755-ft. above sea level, lat. 46° 28' 19", long. 95° 58' 13".
 Transmitter: 1.3-mi. SE of intersection of County Rtes. 3 & 24.

Ownership: Rural Services of Central Minnesota Inc.

Personnel: David Weaklend, General Manager; Michael Ostbye, Chief Financial Officer

Donnelly—K45DP, Federated Telephone Cooperative. Phone: 320-324-7111. Fax: 320-324-2777.

Technical Facilities: 100-w TPO, 1.29-kw ERP, 500-ft. above ground, 1578-ft. above sea level, lat. 45° 42' 08", long. 96° 08' 14".
 Transmitter: 6.5-mi. W of Donnelly.
 Equipment: ITS transmitter; Micro Communications Inc. antenna.

Began Operation: June 21, 1994.
 Ownership: Federated Telephone Cooperative.
 Personnel: Kevin Beyer, General Manager; Tom Lorenz, Chief Engineer

***Duluth**—K34DY, Susan I. Nishimura.
 Technical Facilities: 288-w TPO, 1.165-kw ERP, 403-ft. above ground, 882-ft. above sea level, lat. 46° 47' 19", long. 92° 06' 59".
 Transmitter: 5th Ave. & W. 10th St.
 Ownership: Susan I. Nishimura.

Eagle Bend—K45AR, Independent School District No. 790. Phone: 218-738-6261. Fax: 218-738-6493.

Studio: Park Ave. & Main St., Eagle Bend, MN 56446.

Technical Facilities: 1000-w TPO, 14-kw ERP, lat. 46° 10' 00", long. 95° 02' 40".
 Transmitter: Park Ave. & Main St.
 Began Operation: March 1, 1980.

Ownership: Independent School District No. 790.

Personnel: Dale Svaren, General Manager; Scott Wegner, Chief Engineer.

Erhard—K51DC, Rural Services of Central Minnesota Inc. Phone: 218-863-4600. Fax: 218-863-1172.

Technical Facilities: 993-w TPO, 16.5-kw ERP, 167-ft. above ground, 1759-ft. above sea level, lat. 46° 28' 19", long. 95° 58' 13".
 Transmitter: 1.3-mi. SE of intersection of Rtes. 3 & 24.

Ownership: Rural Services of Central Minnesota Inc.

Personnel: David Weaklend, General Manager; Michael Ostbye, Chief Financial Officer

Donnelly—K51EJ, Federated Telephone Cooperative. Phone: 320-324-7111. Fax: 320-324-2777.

Technical Facilities: 1000-w TPO, 1.46-kw ERP, 486-ft. above ground, 1575-ft. above sea level, lat. 45° 42' 08", long. 96° 08' 14".
 Transmitter: 6.5-mi. W of Donnelly.
 Equipment: ITS transmitter; Micro Communications Inc. antenna.

Ownership: Federated Telephone Cooperative.
 Personnel: Kevin Beyer, General Manager; Tom Lorenz, Chief Engineer
 Note: Licensed as a translator

Duluth—K38DS, Steven R. Zuberberg.
 Technical Facilities: 288-w TPO, 1.165-kw ERP, 1538-ft. above sea level, lat. 46° 47' 19", long. 92° 06' 59".
 Transmitter: 5th Ave. & W. 10th St.
 Ownership: Steven R. Zuberberg.

Ely—K28DW, Margie P. Reed.

Technical Facilities: 100-w TPO, 1.12-kw ERP, 1814-ft. above sea level, lat. 47° 53' 40", long. 91° 51' 50".

Transmitter: Allaire St., between First & 3rd Aves., E of Ely.

Began Operation: August 24, 1994.

Ownership: Margie P. Reed.

Fairmont—K28AE, Ogden Broadcasting of Minnesota. Phone: 507-359-2911.

Studio: 64 Downtown Plaza, Fairmont, MN 56031.

Technical Facilities: 100-w TPO, 0.847-kw ERP, 200-ft. above ground, 1387-ft. above sea level, lat. 43° 39' 10", long. 94° 27' 44".
 Transmitter: Intersection of Blue Earth & Albion Aves.

Equipment: Acrodyne transmitter; Bogner antenna.

Began Operation: January 1, 1983.

Ownership: Ogden Newspapers Inc.

Advertising: Yes.

Personnel: Joe Cotner, General Manager

Donnelly—K55FW, Federated Telephone Cooperative. Phone: 320-324-7111. Fax: 320-324-2777.

Technical Facilities: 50-w TPO, 500-ft. above ground, 1578-ft. above sea level, lat. 45° 42' 08", long. 96° 08' 14".
 Transmitter: 6.5-mi. W of Donnelly.
 Equipment: ITS transmitter; Micro Communications Inc. antenna.

Ownership: Federated Telephone Cooperative.
 Personnel: Kevin Beyer, General Manager; Tom Lorenz, Chief Engineer; Donna Eul, Sales Manager
 Note: Licensed as a translator

***Duluth**—K52EK, Lawrence E. Burris. Phone: 313-478-9095.

Technical Facilities: 288-w TPO, 1.165-kw ERP, 354-ft. above ground, 1535-ft. above sea level, lat. 46° 47' 19", long. 92° 06' 59".
 Transmitter: 5th Ave. & W. 10th St.
 Ownership: Lawrence E. Burris.

***Ely**—K62EQ, Lyn R. Guin.

Technical Facilities: 100-w TPO, 1.12-kw ERP, 1811-ft. above sea level, lat. 47° 53' 40", long. 91° 51' 50".

Transmitter: Allaire St., between First & 3rd Aves., E of Ely.

Ownership: Lyn R. Guin.

Duluth—K62EP, Dan Blechman. Phone: 310-947-8998.

Technical Facilities: 288-w TPO, 1.165-kw ERP, 1538-ft. above sea level, lat. 46° 47' 19", long. 92° 06' 59".
 Transmitter: 5th Ave. & W. 10th St.
 Began Operation: July 25, 1994.

Ownership: Dan Blechman.

Erhard—K31CH, Rural Services of Central Minnesota Inc. Phone: 218-863-4600. Fax: 218-863-1172.

Technical Facilities: 923-w TPO, 15-kw ERP, 164-ft. above ground, 1755-ft. above sea level, lat. 46° 28' 19", long. 95° 58' 13".
 Transmitter: 1.3-mi. SE of intersection of Rtes. 3 & 24.

Ownership: Rural Services of Central Minnesota Inc.

Personnel: David Weaklend, General Manager; Michael Ostbye, Chief Financial Officer

Fergus Falls—K49FA, West Central Minnesota ETV Corp. Phone: 320-289-2622. Fax: 320-289-2627.

Technical Facilities: 1000-w TPO, 32-kw ERP, 466-ft. above ground, 2027-ft. above sea level, lat. 46° 28' 48", long. 96° 01' 45".
 Transmitter: 4-mi. E of Erhard.
 Ownership: West Central Minnesota ETV Corp.

Frost—K18EY, South Central Electric Assn. Phone: 507-375-3164.

Technical Facilities: 71-w TPO, 0.875-kw ERP, 293-ft. above ground, 1424-ft. above sea level, lat. 43° 35' 09", long. 93° 55' 46".
 Transmitter: 0.25-mi. W of Frost.
 Ownership: South Central Electric Assn.

Duluth—K15DU, Dan Blechman. Phone: 310-947-8998.

Technical Facilities: 288-w TPO, 1.165-kw ERP, 1539-ft. above sea level, lat. 46° 47' 19", long. 92° 06' 59".

Transmitter: 5th Ave. & W. 10th St.

Began Operation: December 10, 1993.

Ownership: Dan Blechman.

Duluth—K66EO, Harold & Sue Krogman.
 Technical Facilities: 288-w TPO, 1.17-kw ERP, 1538-ft. above sea level, lat. 46° 47' 21", long. 92° 06' 51".

Transmitter: 5th Ave. & W. 10th St.

Began Operation: July 21, 1994.

Ownership: Harold & Sue Krogman.

Erhard—K39CJ, Rural Services of Central Minnesota Inc. Phone: 218-863-4600. Fax: 218-863-1172.

Technical Facilities: 914-w TPO, 16-kw ERP, 164-ft. above ground, 1755-ft. above sea level, lat. 46° 28' 19", long. 95° 58' 13".
 Transmitter: 1.3-mi. SE of intersection of Rtes. 3 & 24.

Ownership: Rural Services of Central Minnesota Inc.

Personnel: David Weaklend, General Manager; Michael Ostbye, Chief Financial Officer

Frost—K27FI, South Central Electric Assn. Phone: 507-375-3164.

Technical Facilities: 71-w TPO, 0.902-kw ERP, 293-ft. above ground, 1424-ft. above sea level, lat. 43° 35' 09", long. 93° 55' 46".
 Transmitter: 0.25-mi. W of Frost.
 Ownership: South Central Electric Assn.

Duluth—K27EH, Arnold J. Rettig.

Technical Facilities: 288-w TPO, 1.165-kw ERP, 1538-ft. above sea level, lat. 46° 47' 19", long. 92° 06' 59".

Transmitter: 5th Ave. & W. 10th St.

Began Operation: December 9, 1993.

Ownership: Arnold J. Rettig.

Duluth—K68EA, Lawrence E. Bums.
 Technical Facilities: 288-w TPO, 1.165-kw ERP, 1538-ft. above sea level, lat. 46° 47' 19", long. 92° 06' 59".

Transmitter: 5th Ave. & W. 10th St.

Began Operation: July 21, 1994.

Ownership: Lawrence E. Bums.

Erhard—K41CS, Rural Services of Central Minnesota Inc. Phone: 218-863-4600. Fax: 218-863-1172.

Technical Facilities: 908-w TPO, 16-kw ERP, 164-ft. above ground, 1755-ft. above sea level, lat. 46° 28' 19", long. 95° 58' 13".
 Transmitter: 1.3-mi. SE of intersection of Rtes. 3 & 24.

Ownership: Rural Services of Central Minnesota Inc.

Duluth—KDUL-LP, Ch. 12, Duluth TV Partners GP. Phone: 561-694-8420.

Technical Facilities: 288-w TPO, 1.165-kw ERP, 1539-ft. above sea level, lat. 46° 47' 19", long. 92° 06' 59".

Holds CP for change to 326-w TPO, 0.502-kw ERP, 348-ft. above ground, 1542-ft. above sea level, lat. 46° 47' 30", long. 92° 56' 59".
 Transmitter to 5th Ave. & 12th St. BPTTL-981222JA.

Data by Design

This data is available in comma-delimited format for use in your own database or spreadsheet software!



For information call 800.771.9202

Technical Facilities: 100-w TPO, 1.151-kw ERP, 269-ft. above ground, 1400-ft. above sea level, lat. 43° 35' 09", long. 93° 55' 46".
Requests modification of CP for change to 1.71-kw ERP, 305-ft. above ground, 1424-ft. above sea level. BMTTL-950227IM.
Transmitter: 0.2-mi. W of Frost.
Ownership: South Central Electric Assn.

Frost—K58FC, Blue Earth-Nicollet-Faribault Electric Assn. Phone: 507-387-7963.
Technical Facilities: 71-w TPO, 1.09-kw ERP, 293-ft. above ground, 1424-ft. above sea level, lat. 43° 35' 09", long. 93° 55' 46".
Transmitter: 0.25-mi. W of Frost.
Ownership: Blue Earth-Nicollet-Faribault Coop. Electric Assn.

Frost—K60FY, Blue Earth-Nicollet-Faribault Electric Assn. Phone: 507-387-7963.
Technical Facilities: 71-w TPO, 1.09-kw ERP, 293-ft. above ground, 1424-ft. above sea level, lat. 43° 35' 09", long. 93° 55' 46".
Transmitter: 0.25-mi. W of Frost.
Ownership: Blue Earth-Nicollet-Faribault Coop. Electric Assn.

Frost—K62FH, Blue Earth-Nicollet-Faribault Electric Assn. Phone: 507-387-7963.
Technical Facilities: 71-w TPO, 1.09-kw ERP, 293-ft. above ground, 1424-ft. above sea level, lat. 43° 35' 09", long. 93° 55' 46".
Transmitter: 0.25-mi. W of Frost.
Ownership: Blue Earth-Nicollet-Faribault Coop. Electric Assn.
Note: Operating as a translator

Frost—K65FW, South Central Electric Assn. Phone: 507-375-3164.
Technical Facilities: 100-w TPO, 2.12-kw ERP, 305-ft. above ground, 1424-ft. above sea level, lat. 43° 35' 09", long. 93° 55' 46".
Transmitter: 0.2-mi. W of Frost.
Ownership: South Central Electric Assn.

Grand Rapids—K29EB, Red River Broadcast Corp. LLC. Phone: 701-277-1515.
Technical Facilities: 1000-w TPO, 38.3-kw ERP, 499-ft. above ground, 1989-ft. above sea level, lat. 47° 20' 22", long. 93° 23' 48".
Holds CP for change to 2000-w TPO, 40.6-kw ERP BPTT-JG0601TY.
Transmitter: Approx. 2-mi. NNW of Taconite.
Began Operation: November 1, 1982.
Ownership: Red River Broadcast Corp.
Note: Licensed as a translator

Granite Falls—K16CP, Minnesota Valley TV Improvement.
Technical Facilities: 100-w TPO, 1.67-kw ERP, 312-ft. above ground, 1325-ft. above sea level, lat. 44° 48' 17", long. 95° 34' 49".
Transmitter: 1.5-mi. WSW of Granite Falls.
Ownership: Minnesota Valley TV Improvement

Granite Falls—K19EJ, Minnesota Valley TV Improvement. Phones: 612-564-4970; 612-564-4807. Fax: 612-564-4812.

Technical Facilities: 100-w TPO, 1.65-kw ERP, 312-ft. above ground, 1325-ft. above sea level, lat. 44° 48' 17", long. 95° 34' 49".
Holds CP for change to 91-w TPO, 1.37-kw ERP. BPTTL-990427JC.
Transmitter: 1.5-mi. WSW of Granite Falls.
Equipment: ITS transmitter, Bogner antenna.
Satellite earth station: United Satellite Systems, 5-meter, Scientific-Atlanta receivers.
Ownership: Minnesota Valley TV Improvement.
Personnel: Dan Richter, General Manager.

Granite Falls—K21FI, Minnesota Valley TV Improvement.
Technical Facilities: 100-w TPO, 1.67-kw ERP, 312-ft. above ground, 1325-ft. above sea level, lat. 44° 48' 17", long. 95° 34' 49".
Holds CP for change to 88.3-w TPO, 1.37-kw ERP. lat. BPTTL-990427JF.
Transmitter: 1.5-mi. WSW of Granite Falls.
Ownership: Minnesota Valley TV Improvement.

Granite Falls—K22DO, Minnesota Valley TV Improvement.
Technical Facilities: 100-w TPO, 1.65-kw ERP, 312-ft. above ground, 1325-ft. above sea level, lat. 44° 48' 17", long. 95° 34' 49".
Transmitter: 1.5-mi. WSW of Granite Falls.
Ownership: Minnesota Valley TV Improvement.

Granite Falls—K33FP, Minnesota Valley TV Improvement.
Technical Facilities: 100-w TPO, 1.45-kw ERP, 1327-ft. above sea level, lat. 44° 48' 17", long. 95° 34' 49".
Holds CP for change to 79-w TPO, 1.44-kw ERP, 312-ft. above ground, 1325-ft. above sea level. BPTTL-990427JD.
Transmitter: 1.49-mi. WSW of Granite Falls.
Began Operation: June 24, 1994.
Ownership: Minnesota Valley TV Improvement.
Note: Operating as a translator

Granite Falls—K35DK, Minnesota Valley TV Improvement.
Technical Facilities: 100-w TPO, 1.45-kw ERP, 312-ft. above ground, 1325-ft. above sea level, lat. 44° 48' 17", long. 95° 34' 49".
Transmitter: 1.5-mi. WSW of Granite Falls.
Ownership: Minnesota Valley TV Improvement.

Granite Falls—K39FB, Minnesota Valley TV Improvement.
Technical Facilities: 100-w TPO, 1.65-kw ERP, 312-ft. above ground, 1325-ft. above sea level, lat. 44° 48' 17", long. 95° 34' 49".
Holds CP for change to 79.5-w TPO, 1.58-kw ERP. BPTTL-990427JG.
Transmitter: 1.5-mi. WSW of Granite Falls.
Ownership: Minnesota Valley TV Improvement.

Granite Falls—K41FF, Minnesota Valley TV Improvement.

Technical Facilities: 100-w TPO, 1.45-kw ERP, 1325-ft. above sea level, lat. 44° 48' 17", long. 95° 34' 49".
Holds CP for change to 77.6-w TPO, 1.58-kw ERP. BPTTL-990427JH.
Transmitter: 1.5-mi. WSW of Granite Falls.
Began Operation: October 21, 1993.
Ownership: Minnesota Valley TV Improvement.

Granite Falls—K45DJ, Minnesota Valley TV Improvement.
Technical Facilities: 100-w TPO, 1.45-kw ERP, 312-ft. above ground, 1325-ft. above sea level, lat. 44° 48' 17", long. 95° 34' 49".
Transmitter: 1.5-mi. WSW of Granite Falls.
Ownership: Minnesota Valley TV Improvement.

***Hibbing—K56FJ, Alfred D. Jumper**
Technical Facilities: 100-w TPO, 1.36-kw ERP, 1713-ft. above sea level, lat. 47° 24' 30", long. 92° 57' 05".
Transmitter: 807 W. 37th St.
Ownership: Alfred D. Jumper

***Hibbing—K62ER, John A. Hudak.**
Technical Facilities: 100-w TPO, 1.36-kw ERP, 203-ft. above ground, 1713-ft. above sea level, lat. 47° 24' 30", long. 92° 57' 05".
Transmitter: 807 W. 37th St.
Ownership: John A. Hudak.

Jackson—K23FD, Federated Rural Electric Assn. Phone: 507-847-3520.
Affiliation: Independent.
Technical Facilities: 90-w TPO, 1.8-kw ERP, 289-ft. above ground, 1714-ft. above sea level, lat. 43° 36' 12", long. 94° 59' 34".
Holds CP for change to 58-w TPO, 0.8-kw ERP. BPTTL-JG0601RV.
Transmitter: Hwy. 71, S of Jackson.
Ownership: Federated Rural Electric Assn.

Jackson—K45EH, Federated Rural Electric Assn. Phone: 507-847-3520.
Affiliation: PBS
Technical Facilities: 90-w TPO, 1.8-kw ERP, 289-ft. above ground, 1714-ft. above sea level, lat. 43° 36' 12", long. 94° 59' 34".
Transmitter: Hwy. 71, S of Jackson.
Ownership: Federated Rural Electric Assn.

Jackson—K51EN, Federated Rural Electric Assn. Phone: 507-847-3520.
Affiliation: Independent.
Technical Facilities: 90-w TPO, 1.8-kw ERP, 289-ft. above ground, 1714-ft. above sea level, lat. 43° 36' 12", long. 94° 59' 34".
Transmitter: Hwy. 71, S of Jackson.
Ownership: Federated Rural Electric Assn.

Jackson—K53EV, Federated Rural Electric Assn. Phone: 507-847-3520.
Affiliation: NBC
Technical Facilities: 90-w TPO, 1.84-kw ERP, 289-ft. above ground, 1714-ft. above sea level, lat. 43° 36' 12", long. 94° 59' 34".
Transmitter: Hwy. 71, S of Jackson.
Ownership: Federated Rural Electric Assn.

Jackson—K57GE, Federated Rural Electric Assn. Phone: 507-847-3520.
Affiliation: Independent.
Technical Facilities: 90-w TPO, 1.84-kw ERP, 289-ft. above ground, 1714-ft. above sea level, lat. 43° 36' 12", long. 94° 59' 34".
Transmitter: Hwy. 71, S of Jackson.
Ownership: Federated Rural Electric Assn.

Jackson—K59FN, Blue Earth-Nicollet-Faribault Cooperative Electric. Phone: 507-387-7963.
Technical Facilities: 90-w TPO, 1.9-kw ERP, 289-ft. above ground, 1714-ft. above sea level, lat. 43° 36' 12", long. 94° 59' 34".
Transmitter: Hwy. 71, S of Jackson.
Ownership: Blue Earth-Nicollet-Faribault Cooperative Electric Assn.

Jackson—K61GE, Blue Earth-Nicollet-Faribault Cooperative Electric. Phone: 507-387-7963.
Technical Facilities: 90-w TPO, 1.9-kw ERP, 289-ft. above ground, 1714-ft. above sea level, lat. 43° 36' 12", long. 94° 59' 34".
Transmitter: Hwy. 71, S of Jackson.
Ownership: Blue Earth-Nicollet-Faribault Cooperative Electric Assn.

■ La Crescent—KQEG-CA (formerly KQEG-LP), Ch. 23, White Eagle Partnership. Phone: 608-784-0876. Fax: 608-784-1138.

Affiliation: UPN.
Studio: 505 King St., LaCrosse, WI 54601.
Technical Facilities: 1000-w TPO, 7.1-kw ERP, 180-ft. above ground, 1420-ft. above sea level, lat. 43° 52' 45", long. 91° 20' 02".
Holds CP for change to 3200-w TPO, 18.5-kw ERP, 449-ft. above ground, 1614-ft. above sea level, lat. 43° 44' 53", long. 91° 17' 51".
Transmitter: to 5.6-mi. S of La Crescent. BPTTL-981218JA.

Transmitter: 2.8-mi. SE of junction of Rtes. 90 & 61 at Dakota.
Equipment: Acrodyne transmitter, Andrew antenna.
Satellite earth station: Standard Communications; Drake; Chapparral receivers.
Began Operation: July 1, 1994.
Ownership: White Eagle Partnership.
Advertising: Yes. Rates: \$26.70/30 Sec.
Personnel: Eleanor St. John, General Manager; Richard T. Wilson, Sales Manager

■ Minneapolis—K07UI, VVI LPTV Inc. Phone: 612-947-5200. Fax: 612-831-4870.
Technical Facilities: 20-w TPO, 0.405-kw ERP, 801-ft. above ground, 1657-ft. above sea level, lat. 44° 58' 34", long. 93° 16' 20".
Transmitter: IDS Center, Nicollet Mall & 7th St., Minneapolis.
Equipment: TTC transmitter, Scala antenna.
Began Operation: August 15, 1991.
Ownership: ValueVision International Inc.
Represented (engineering): Ventech Engineering.
Represented (legal): Wilmer, Cutler & Pickering.

■ Minneapolis—K14KH, Three Angels Broadcasting Network Inc. Phone: 618-627-4651. Fax: 618-627-4155. E-mail: office@3abn.org Web Site: http://www.3abn.org
Studio: 3391 Charley Good Rd., West Frankfort, IL 62896.
Technical Facilities: 100-w TPO, 29.4-kw ERP, 807-ft. above ground, 1660-ft. above sea level, lat. 44° 58' 28", long. 93° 16' 17".
Holds CP for change to 15.6-kw ERP. BPTTL-19980601VR.
Transmitter: 821 Marquette Ave.
Equipment: Acrodyne transmitter, Jampro antenna.
Satellite earth station: Winegard, 2-meter; Uniden receivers.
Began Operation: July 1, 1994.
Ownership: Three Angels Broadcasting Network Inc.
Represented (legal): David Silverman.

Personnel: Moses Primo, Chief Engineer; Linda Shelton, Program Director.

Minneapolis—K67HG, Ventana Television Inc.

Technical Facilities: 830-w TPO, 5.68-kw ERP, 830-ft. above ground, 1683-ft. above sea level, lat. 44° 58' 34", long. 93° 16' 20".

Holds CP for change to 920-kw ERP. BPTTL-980601M.

Requests modification of CP for change to 720-w TPO, 4.63-kw ERP, lat. 44° 58' 34", long. 96° 16' 20". BPTTL-990616JC.

Transmitter: IDS Bldg., 88 S. 8th St., Minneapolis.

Began Operation: November 1, 1991.

Ownership: USA Broadcasting.

Represented (engineering): Carl E. Smith Consulting Engineers.

Minneapolis—W62BD, VVI LPTV Inc.

Technical Facilities: 9.24-kw ERP, lat. 45° 03' 30", long. 93° 07' 27".

Ownership: ValueVision International Inc.

■ **Minneapolis**—WBWX-CA, Ch. 13, The Box Worldwide LLC. Phone: 615-833-1107. Fax: 615-833-0758. Web Site: <http://www.mtv2.com>

Studio: 11320 Valley View Rd., Eden Prairie, MN 55344.

Technical Facilities: 7-w TPO, 0.11-kw ERP, lat. 44° 58' 25", long. 93° 16' 13".

Holds CP for change to 1000-w TPO, 24.6-kw ERP, 614-ft. above ground, 1467-ft. above sea level. BPTTL-960516PL.

Transmitter: 222 S. 9th St., Minneapolis.

Equipment: Emcee transmitter, Bogner antenna.

Ownership: The Box Worldwide LLC.

Represented (engineering): Raymond Benedict.

Represented (legal): Anne Lucy.

Minneapolis-St. Paul—K58BS, Trinity Broadcasting Network Inc. Phone: 714-832-2950.

Technical Facilities: 625-w TPO, 8.5-kw ERP, 787-ft. above ground, 1640-ft. above sea level, lat. 44° 58' 32", long. 93° 16' 18".

Holds CP for change to 2000-w TPO, 7-kw ERP, 821-ft. above ground, 3546-ft. above sea level, lat. 44° 58' 34", long. 93° 16' 20". BPTTL-20001005ABV.

Requests modification of CP for change to 20-kw ERP. BPTTL-20010123AAB.

Transmitter: Atop IDS Bldg.

Began Operation: July 2, 1990.

Ownership: Trinity Broadcasting Network Inc.

Represented (engineering): Smith & Fisher.

Represented (legal): Colby M. May.

Personnel: Paul Crouch, General Manager; Ben Miller, Chief Engineer; Rod Henke, Sales Manager.

Note: Licensed as a translator.

New Ulm—K22AE, Ogden Broadcasting of Minnesota. Phone: 507-359-2911.

Studio: 303 N. Minnesota St., New Ulm, MN 56073.

Technical Facilities: 1.02-kw ERP, 400-ft. above ground, 1220-ft. above sea level, lat. 44° 15' 56", long. 94° 25' 52".

Transmitter: Intersection of Hwys. 15 & 68, New Ulm.

Equipment: Acrodyne transmitter, Bogner antenna.

Began Operation: January 1, 1983.

Ownership: Ogden Newspapers Inc.

Advertising: Yes. Rates: \$60.00/Hour.

Personnel: Bruce Fenske, Station Manager.

Olivia—K23FP, Renville County TV Corp. Phone: 320-523-2448. Fax: 320-523-2792.

Technical Facilities: 100-w TPO, 1.04-kw ERP, 384-ft. above ground, 1483-ft. above sea level, lat. 44° 45' 23", long. 94° 52' 23".

Holds CP for change to 1.05-kw ERP. BPTTL-990527JG.

Transmitter: 1-mi. ESE of Bird Island.

Ownership: Renville County TV Corp.

Personnel: Tom Upman, Chief Engineer.

Note: Operating as a translator.

Olivia—K33CT, Renville County TV Corp. Phone: 320-523-2448. Fax: 320-523-2799.

Technical Facilities: 100-w TPO, 1.04-kw ERP, 384-ft. above ground, 1483-ft. above sea level, lat. 44° 45' 33", long. 94° 52' 23".

Holds CP for change to Ch. 45, 0.99-kw ERP. BPTTL-990527JH.

Transmitter: 1-mi. ESE of Bird Island.

Ownership: Renville County TV Corp.

Personnel: Tom Upman, Chief Engineer.

Note: Operating as a translator.

Park Rapids—K05IV, Red River Broadcast Co. LLC. Phone: 701-277-1515.

Technical Facilities: 10-w TPO, 0.019-kw ERP, 312-ft. above ground, 1775-ft. above sea level, lat. 46° 59' 06", long. 95° 06' 17".

Transmitter: Junction of County Rd. 32 & Minnesota State Hwy. 71, Park Rapids.

Began Operation: August 15, 1989.

Ownership: Red River Broadcast Corp.

Note: Licensed as a translator.

Redwood Falls—K15CE, Redwood TV Improvement Corp.

Technical Facilities: 100-w TPO, 0.768-kw ERP, 351-ft. above ground, 1355-ft. above sea level, lat. 44° 33' 15", long. 94° 58' 02".

Transmitter: 0.5-mi. E of Morton.

Ownership: Redwood TV Improvement Corp.

Note: Operating as a translator.

Redwood Falls—K17BV, Redwood TV Improvement Corp.

Technical Facilities: 100-w TPO, 0.768-kw ERP, 351-ft. above ground, 1355-ft. above sea level, lat. 44° 33' 15", long. 94° 58' 02".

Transmitter: 0.5-mi. E of Morton.

Ownership: Redwood TV Improvement Corp.

Note: Operating as a translator.

Redwood Falls—K19CV, Redwood TV Improvement Corp.

Technical Facilities: 100-w TPO, 1.58-kw ERP, 302-ft. above ground, 1305-ft. above sea level, lat. 44° 33' 15", long. 94° 58' 02".

Transmitter: 0.5-mi. E of Morton.

Ownership: Redwood TV Improvement Corp.

Redwood Falls—K39CH, Redwood TV Improvement Corp.

Technical Facilities: 100-w TPO, 0.723-kw ERP, 328-ft. above ground, 1332-ft. above sea level, lat. 44° 33' 15", long. 94° 58' 02".

Transmitter: 0.5-mi. E of Morton.

Ownership: Redwood TV Improvement Corp.

Redwood Falls—K48GQ, Redwood TV Improvement Corp.

Technical Facilities: 100-w TPO, 1.54-kw ERP, 302-ft. above ground, 1306-ft. above sea level, lat. 44° 33' 15", long. 94° 58' 02".

Holds CP for change to 1.48-kw ERP, lat. 44° 32' 59", long. 94° 58' 00". BPTTL-19991102AAW.

Transmitter: 0.5-mi. E of Morton.

Ownership: Redwood TV Improvement Corp.

Redwood Falls—K52GU, (formerly K25DN), Redwood TV Improvement Corp. Phone: 507-697-6489.

Technical Facilities: 100-w TPO, 1.54-kw ERP, 302-ft. above ground, 1306-ft. above sea level, lat. 44° 33' 15", long. 94° 58' 02".

Holds CP for change to 1.46-kw ERP. BPTTL-19991102ABD.

Transmitter: 0.5-mi. E of Morton.

Ownership: Redwood TV Improvement Corp.

Redwood Falls—K54GH, Redwood TV Improvement Corp. Phone: 507-697-6489.

Technical Facilities: 100-w TPO, 0.745-kw ERP, 351-ft. above ground, 1355-ft. above sea level, lat. 44° 33' 15", long. 94° 58' 02".

Holds CP for change to 1.5-kw ERP, 300-ft. above ground, 1305-ft. above sea level, lat. 44° 32' 59", long. 94° 58' 00". BPTTL-19991102AAV.

Transmitter: 0.5-mi. E of Morton.

Ownership: Redwood TV Improvement Corp.

Note: Operating as a translator.

Rochester—K58GC, Three Angels Broadcasting Network Inc. Phone: 618-627-4651. Fax: 618-627-4155. E-mail: office@3abn.org

Web Site: <http://www.3abn.org>

Studio: 3381 Charley Good Rd., West Frankfort, IL 62896.

Technical Facilities: 1000-w TPO, 17.7-kw ERP, 475-ft. above ground, 1736-ft. above sea level, lat. 44° 02' 32", long. 92° 20' 26".

Holds CP for change to 29.5-kw ERP. BPTTL-19990430JC.

Transmitter: KWWK(FM) tower.

Equipment: Acrodyne transmitter, Jampro antenna.

Satellite earth station: DH Satellite, 3-meter, Manhattan receivers.

Began Operation: April 4, 1996.

Ownership: Three Angels Broadcasting Network Inc.

Represented (legal): David Silverman.

Personnel: Moses Primo, Chief Engineer.

Rochester—K60DS, Trinity Broadcasting Network Inc. Phone: 714-832-2950. Fax: 714-730-0661.

Technical Facilities: 1000-w TPO, 18.6-kw ERP, 528-ft. above ground, 1785-ft. above sea level, lat. 44° 02' 32", long. 92° 20' 26".

Transmitter: County Rd. 119, 5-mi. E of Rochester.

Satellite earth station: Scientific-Atlanta, 3.2-meter.

Began Operation: October 28, 1989.

Ownership: Trinity Broadcasting Network Inc.

Represented (engineering): Smith & Fisher.

Represented (legal): Colby M. May.

Personnel: Paul Crouch, General Manager; Ben Miller, Chief Engineer; Rod Henke, Sales Manager.

St. Cloud—K19BG, Trinity Broadcasting Network Inc. Phone: 714-832-2950. Fax: 714-730-0661.

Technical Facilities: 100-w TPO, 112-kw ERP, 295-ft. above ground, 1713-ft. above sea level, lat. 45° 31' 00", long. 94° 13' 52".

Transmitter: 3-mi. SW of Wade Park on County Rd. 135.

Equipment: Television Technology transmitter; Bogner antenna.

Satellite earth station: Scientific-Atlanta, 3.2-meter; Scientific-Atlanta receivers.

Began Operation: September 14, 1987.

Ownership: Trinity Broadcasting Network Inc.

Represented (engineering): Smith & Fisher.

Represented (legal): Colby M. May.

Personnel: Paul Crouch, General Manager; Ben Miller, Chief Engineer; Rod Henke, Sales Manager.

St. Cloud-Sartell-Sauk Rapids—WCMN-LP, Ch. 13, Starcom LLC. Phone: 320-650-1600. Fax: 320-255-5276. E-mail: news@wcmn.com

Technical Facilities: 10-w TPO, 0.156-kw ERP, 266-ft. above ground, 1362-ft. above sea level, lat. 45° 37' 57", long. 94° 10' 26".

Holds CP for change to 0.096-kw ERP, 115-ft. above ground, 1214-ft. above sea level, lat. 45° 32' 28", long. 94° 07' 48".

Transmitter to St. Benedicts Center, 1810 Minnesota Blvd. BMPTVL-960508JC.

Transmitter: 1-10, 0.8-mi. N of Sartell.

Equipment: TTC transmitter, Scala antenna.

Began Operation: September 1, 2001.

Ownership: Starcom Inc.

Advertising: Yes.

Represented (legal): Wiley, Rein & Fielding.

Personnel: Scott Christenson, Sales Manager.

St. James—K16CG, Cooperative TV Assn. of Southern Minnesota. Phone: 507-794-3331.

Technical Facilities: 37-w TPO, 0.39-kw ERP, 613-ft. above ground, 1630-ft. above sea level, lat. 44° 06' 28", long. 94° 35' 55".

Holds CP for change to 100-w TPO, 0.992-kw ERP, 600-ft. above ground, 1631-ft. above sea level. BPTTL-960516MJ.

Transmitter: 1.9-mi. E of Godahl.

Began Operation: February 13, 1996.

Ownership: Cooperative Television Assn. of Southern Minnesota.

St. James—K21DG, Cooperative TV Assn. of Southern Minnesota. Phone: 507-794-3331.

Technical Facilities: 9-w TPO, 0.1-kw ERP, 612-ft. above ground, 1630-ft. above sea level, lat. 44° 06' 28", long. 94° 35' 55".

Holds CP for change to 71-w TPO, 0.754-kw ERP, 600-ft. above ground, 1631-ft. above sea level. BPTTL-960516ML.

Transmitter: 2-mi. E of Godahl.

Began Operation: March 1, 1996.

Ownership: Cooperative Television Assn. of Southern Minnesota.

St. James—K24CP, Cooperative TV Assn. of Southern Minnesota. Phone: 507-794-3331.

Technical Facilities: 35-w TPO, 0.39-kw ERP, 612-ft. above ground, 1630-ft. above sea level, lat. 44° 06' 28", long. 94° 35' 55".

Transmitter: 2-mi. E of Godahl.

Began Operation: February 13, 1996.

Ownership: Cooperative Television Assn. of Southern Minnesota.

St. James—K26CS, Cooperative TV Assn. of Southern Minnesota. Phone: 507-794-3331.

Technical Facilities: 35-w TPO, 0.39-kw ERP, 613-ft. above ground, 1630-ft. above sea level, lat. 44° 06' 28", long. 94° 35' 55".

Holds CP for change to 100-w TPO, 1.13-kw ERP, 600-ft. above ground, 1631-ft. above sea level. BPTTL-960516MM.

Transmitter: 2-mi. E of Godahl.

Began Operation: March 1, 1996.

Ownership: Cooperative Television Assn. of Southern Minnesota.

St. James—K35DC, Cooperative TV Assn. of Southern Minnesota.

Technical Facilities: 35-w TPO, 0.43-kw ERP, 613-ft. above ground, 1630-ft. above sea level, lat. 44° 06' 28", long. 94° 35' 55".

Minnesota—Low Power Television Stations

Holds CP for change to 100-w TPO, 1.24-kw ERP BPTTL-960516MN.
Transmitter: 2-mi. E of Godahl.
Began Operation: March 1, 1996.
Ownership: Cooperative Television Assn. of Southern Minnesota.

St. James—K38CD, Cooperative TV Assn. of Southern Minnesota.
Technical Facilities: 100-w TPO, 1.31-kw ERP, 613-ft. above ground, 1630-ft. above sea level, lat. 44° 06' 28", long. 94° 34' 55".
Transmitter: 2-mi. E of Godahl.
Began Operation: February 13, 1996.
Ownership: Cooperative Television Assn. of Southern Minnesota.

St. James—K40BU, Cooperative TV Assn. of Southern Minnesota.
Technical Facilities: 100-w TPO, 1.34-kw ERP, 613-ft. above ground, 1630-ft. above sea level, lat. 44° 06' 28", long. 94° 34' 55".
Transmitter: 2-mi. E of Godahl.
Began Operation: March 1, 1996.
Ownership: Cooperative Television Assn. of Southern Minnesota.

St. James—K42AV, Cooperative TV Assn. of Southern Minnesota.
Technical Facilities: 100-w TPO, 1.57-kw ERP, 612-ft. above ground, 1627-ft. above sea level, lat. 44° 06' 28", long. 94° 35' 55".
Holds CP for change to 1.32-kw ERP, 600-ft. above ground, 1631-ft. above sea level. BPTTL-960516MP.
Transmitter: 2-mi. E of Godahl.
Began Operation: January 1, 1985.
Ownership: Cooperative Television Assn. of Southern Minnesota.
Note: Operating as a translator

St. Paul—K19ER (formerly K53CH), Catholic Views Broadcasting. Phone: 201-236-9336. Studio: 548 LaFond Ave., St. Paul, MN 55103.
Technical Facilities: 185-w TPO, 1.8-kw ERP, 794-ft. above ground, 1650-ft. above sea level, lat. 44° 58' 33", long. 93° 16' 18".
Holds CP for change to 1000-w TPO, 4.83-kw ERP, 807-ft. above ground, 1660-ft. above sea level. BPTTL-20000407ACQ.
Transmitter: 80 S. 8th St.
Began Operation: September 1, 1989.
Ownership: Catholic Views Broadcasts Inc.
Personnel: Terri Brey, General Manager.

***Walker**—K40EI, Roland T. Tsunoda. Phone: 415-493-0435.
Technical Facilities: 144-w TPO, 0.6-kw ERP, 350-ft. above ground, 1850-ft. above sea level, lat. 47° 12' 42", long. 94° 55' 02".
Transmitter: Hwy. 71, 3-mi. W of Kabekona Corner.
Ownership: Roland T. Tsunoda.

***Walker**—K47EI, Lyn Guin. Phone: 916-441-0653.
Technical Facilities: 144-w TPO, 0.6-kw ERP, 350-ft. above ground, 1850-ft. above sea level, lat. 47° 12' 42", long. 94° 55' 02".
Transmitter: Hwy. 71, 3-mi. SW of Kabekona Corner.
Ownership: Lyn R. Guin.

***Walker**—K58EQ, Veronica D. Schuetter. Phone: 707-429-0466.
Technical Facilities: 144-w TPO, 0.6-kw ERP, 350-ft. above ground, 1850-ft. above sea level, lat. 47° 12' 42", long. 94° 55' 02".

Transmitter: Hwy. 71, 3-mi. SW of Kabekona Corner.
Ownership: Veronica D. Schuetter
Personnel: Larry T. Schuetter, General Manager.

Willmar—K17FA, UHF Television Inc. Phone: 320-214-8214.
Technical Facilities: 100-w TPO, 0.71-kw ERP, 440-ft. above ground, 1631-ft. above sea level, lat. 45° 09' 58", long. 95° 02' 41".
Holds CP for change to 0.34-kw ERP, 503-ft. above ground, 1200-ft. above sea level, lat. 45° 09' 58", long. 95° 02' 37". BPTTL-20000918AEC.
Transmitter: 3.5-mi. N of Willmar
Ownership: UHF-TV Inc.
Personnel: Melissa Greer, General Manager.

Willmar—K27CK, Willmar Assembly of God Church. Phone: 320-235-2200. Fax: 320-235-3837. E-mail: willmarag@willmar.com Web Site: <http://www.willmar.com/~wag>
Technical Facilities: 100-w TPO, 0.98-kw ERP, 499-ft. above ground, 1672-ft. above sea level, lat. 45° 09' 58", long. 95° 02' 41".
Holds CP for change to 1000-w TPO, 9.8-kw ERP BPTTL-940412DB.
Transmitter: 3.5-mi. N of Willmar
Began Operation: May 1, 1989.
Ownership: Willmar Assembly of God Church.
Personnel: Michael Jackson, General Manager; Bruce Hanson, Chief Engineer

Willmar—K36FL, UHF-TV Inc.
Technical Facilities: 100-w TPO, 0.33-kw ERP, 472-ft. above ground, 1200-ft. above sea level, lat. 45° 09' 58", long. 95° 02' 41".
Began Operation: November 29, 1995.
Ownership: UHF-TV Inc.
Note: Operating as a translator

Willmar—K39FE (formerly K38CV), UHF-TV Inc. Phone: 320-214-8214.
Technical Facilities: 100-w TPO, 0.34-kw ERP, 472-ft. above ground, 1200-ft. above sea level, lat. 45° 09' 58", long. 95° 02' 37".
Holds CP for change to 503-ft. above ground. BPTTL-20000918AFB.
Transmitter: 3.5-mi. N of Willmar
Ownership: UHF-TV Inc.
Personnel: Melissa Greer, General Manager.

Willmar—K52GK, UHF-TV Inc.
Technical Facilities: 100-w TPO, 1.3-kw ERP, 472-ft. above ground, 1200-ft. above sea level, lat. 45° 09' 58", long. 95° 02' 41".
Transmitter: 3.5-mi. N of Willmar
Equipment: TTC transmitter; Scala antenna.
Satellite earth station: Prodelin; Scientific-Atlanta receivers.
Ownership: UHF-TV Inc.
Personnel: Melissa Greer, General Manager.

Willmar—K54GG, UHF-TV Inc.
Technical Facilities: 100-w TPO, 1.2-kw ERP, 472-ft. above ground, 1200-ft. above sea level, lat. 45° 09' 58", long. 95° 02' 41".
Transmitter: 3.5-mi. N of Willmar
Ownership: UHF-TV Inc.
Note: Operating as a translator

Worthington—K07TY, Nobles Bcstg. Co. Ltd.
Technical Facilities: 100-w TPO, 0.18-kw ERP, 591-ft. above ground, 2310-ft. above sea level, lat. 43° 37' 48", long. 95° 40' 41".
Transmitter: 4.5-mi. W of Worthington.
Ownership: Nobles Broadcasting Co. Ltd.
Note: Operating as a translator

Mississippi

Biloxi—W35BM, Trinity Broadcasting Network Inc. Phone: 714-832-2950. Fax: 714-730-0611. Web Site: <http://www.tbn.org>
Technical Facilities: 2000-w TPO, 24.1-kw ERP, 164-ft. above ground, 190-ft. above sea level, lat. 30° 23' 36", long. 89° 00' 01".
Transmitter: ENE of the junction of Cowan Rd. & Louisville & Nashville Railroad.
Began Operation: March 1, 1987.
Ownership: Trinity Broadcasting Network Inc.
Represented (engineering): Smith & Fisher
Represented (legal): Colby M. May
Personnel: Paul Crouch, General Manager; Ben Miller, Chief Engineer; Rod Henke, Sales Manager.

■ **Booneville**—W53AF, Unity Broadcasting Inc. Phone: 601-728-6492. Fax: 601-728-3530. E-mail: ubn@tsixroads.com Web Site: <http://www2.tsixroads.com/ubn/>
Studio: 504 N. 3rd St., Booneville, MS 38829.
Technical Facilities: 1000-w TPO, 9.08-kw ERP, 315-ft. above ground, 804-ft. above sea level, lat. 34° 39' 47", long. 88° 34' 06".
Transmitter: 504 N. 3rd St., Booneville.
Equipment: Television Technology transmitter; Scala antenna.
Began Operation: November 1, 1987.
Ownership: Unity Broadcasting Inc.
Advertising: Yes.
Personnel: Leland Owens, President; Jewel Owens, Vice President; Bill Lambert, General Manager; Jared Owens, Chief Engineer; Dora Baker, Office Manager.
Note: Licensed as a translator

Bruce—W07BN, Bruce Independent TV Inc. Phone: 601-983-2801. Fax: 601-983-1401. Studio: Box 453, Bruce, MS 38915.
Technical Facilities: 100-w TPO, 0.154-kw ERP, 210-ft. above ground, 620-ft. above sea level, lat. 34° 01' 29", long. 89° 21' 10".
Holds CP for change to 3-kw ERP, 295-ft. above ground, 374-ft. above sea level. BPTVL-20000728AGE.
Transmitter: 0.25-mi. N of intersection of Hwys. 9 & 9 West.
Equipment: Emcee transmitter; Scala antenna.
Began Operation: November 15, 1982.
Ownership: Bruce Independent TV Inc.
Advertising: Yes. Rates: \$10.00/30 Sec.; \$15.00/Min.; \$100.00/Hour
Personnel: William Morgan, Station Manager; Bill Morgan, Sales.

Clarksdale—WPRQ-LP, Ch. 12, David Ellington. Phone: 601-375-9212.
Technical Facilities: 10-w TPO, 0.078-kw ERP, 380-ft. above ground, 321-ft. above sea level, lat. 34° 10' 31", long. 90° 33' 16".
Transmitter: Hwy. 49 S.
Ownership: David Ellington.

Cleveland—WHCQ-LP, Ch. 8, David Ellington.
Technical Facilities: 8-w TPO, 0.011-kw ERP, 171-ft. above ground, 308-ft. above sea level, lat. 33° 45' 27", long. 90° 42' 57".
Holds CP for change to 0.22-kw ERP, 150-ft. above ground, 290-ft. above sea level, lat. 33° 45' 30", long. 90° 43' 28".
Transmitter to between North Bayou & Rosemary Rds. BPTVL-980515JD.
Transmitter: 702 N. Chrisman.
Ownership: David Ellington.

Columbus—W25AD, Trinity Broadcasting Network Inc. Phone: 714-832-2950. Fax: 714-730-0661.

Technical Facilities: 1000-w TPO, 8.75-kw ERP, 420-ft. above ground, 665-ft. above sea level, lat. 33° 33' 00", long. 88° 26' 25".
Holds CP for change to 7.7-kw ERP, 489-ft. above ground, 699-ft. above sea level, lat. 33° 32' 24", long. 88° 23' 38".
Transmitter to 0.3-mi. NW of junction of State Rd. 12 & Black Creek Rd. BPTT-920214SB.

Transmitter: 0.5-mi. W of Hwy. 45, 1-mi. N of Columbus.
Began Operation: July 13, 1986.
Ownership: Trinity Broadcasting Network Inc.
Represented (engineering): Smith & Fisher
Represented (legal): Colby M. May
Personnel: Paul Crouch, General Manager; Ben Miller, Chief Engineer; Rod Henke, Sales Manager.

Columbus—W43BF, WTVA Inc.
Technical Facilities: 1000-w TPO, 11.1-kw ERP, 341-ft. above sea level, lat. 33° 29' 50", long. 88° 25' 36".
Requests modification of CP for change to 7.9-kw ERP BPTTL-940915IB.
Transmitter: Court Square Towers, 2nd Ave.
Ownership: WTVA Inc.

■ **Fulton**—W39CD, Unity Broadcasting Inc. Phone: 601-872-9796. Fax: 601-728-3530. E-mail: ubn@tsixroads.com Web Site: <http://www.ubntv.org>
Ownership: Unity Broadcasting Inc.
Personnel: Bill Lambert, General Manager; Lem Smith, Chief Engineer; Grady Davidson, Sales Manager.
Note: Licensed as a translator

Greenville—W33BH, Trinity Broadcasting Network Inc. Phone: 714-832-2950. Fax: 714-730-0661.
Technical Facilities: 1000-w TPO, 18.1-kw ERP, 341-ft. above ground, 456-ft. above sea level, lat. 33° 21' 42", long. 90° 57' 30".
Transmitter: 3-mi. W of Rte. 61 at Rolling Bayou, near Greenville.
Ownership: Trinity Broadcasting Network Inc.

***Greenville**—W56DP, Allen Craig Smithoran. Phone: 205-875-4037.
Technical Facilities: 261-w TPO, 2.64-kw ERP, 610-ft. above ground, 725-ft. above sea level, lat. 33° 21' 54", long. 90° 57' 29".
Transmitter: 0.11-mi. S of County Rds. 218 & 249 intersection.
Ownership: Allen Craig Smithoran.

Grenada—W12CR, MS Communications LLC. Phone: 310-552-7970.
Technical Facilities: 9.5-w TPO, 0.007-kw ERP, 105-ft. above ground, 407-ft. above sea level, lat. 33° 53' 28", long. 90° 03' 09".
Transmitter: 7-mi. S of Charleston.
Began Operation: February 26, 2001.
Ownership: MS Communications LLC.

Grenada—W13CS, Dewey Sanford. Phones: 662-226-1354; 662-227-1494. Fax: 662-226-1354. E-mail: w13cs@yahoo.com
Technical Facilities: 10-w TPO, 0.078-kw ERP, 250-ft. above ground, 584-ft. above sea level, lat. 33° 46' 36", long. 89° 49' 23".
Transmitter: WQXB(FM) radio tower, Grenada.
Equipment: DB Electronica transmitter; Scala antenna.
Satellite earth station: General Instrument; Standard Agile Omni receivers.
Ownership: Dewey Sanford.
Advertising: Yes. Rates: \$5.00/30 Sec.
Personnel: Dewey Sanford, General Manager



Grenada—W25BA, Trinity Broadcasting Network Inc. Phone: 714-832-2950. Fax: 714-730-0661.
 Technical Facilities: 1000-w TPO, 9.2-kw ERP 299-ft. above ground, 630-ft. above sea level, lat. 33° 46' 30", long. 89° 49' 12".
 Transmitter: 1.4-mi. SE of junction of State Rte. 8 & U.S. Rte. 55.
 Ownership: Trinity Broadcasting Network Inc.

Grenada—W28BP, MS Communications LLC. Phone: 310-552-7970.
 Technical Facilities: 0.007-kw ERP, 105-ft. above ground, 407-ft. above sea level, lat. 33° 53' 28", long. 90° 03' 09".
 Began Operation: February 26, 2001.
 Ownership: MS Communications LLC.

Grenada—W36BT, MS Communications LLC. Phone: 310-552-7970.
 Technical Facilities: 0.007-kw ERP, 105-ft. above ground, 302-ft. above sea level, lat. 33° 53' 28", long. 90° 03' 09".
 Began Operation: March 1, 2001.
 Ownership: MS Communications LLC.

Grenada—W41BV, MS Communications LLC. Phone: 310-552-7970.
 Technical Facilities: 0.007-kw ERP, 105-ft. above ground, 302-ft. above sea level, lat. 33° 53' 28", long. 90° 03' 09".
 Began Operation: May 14, 2001.
 Ownership: MS Communications LLC.

Grenada—W46CK, MS Communications LLC. Phone: 310-552-7970.
 Technical Facilities: 0.007-kw ERP, 105-ft. above ground, 302-ft. above sea level, lat. 33° 53' 28", long. 90° 03' 09".
 Began Operation: March 15, 2001.
 Ownership: MS Communications LLC.

■ **Holly Springs**—WBII-LP, Ch. 20, Mid-South Broadcasting. Phone: 601-224-6420.
 Technical Facilities: 1000-w TPO, 19.3-kw ERP, 292-ft. above ground, 853-ft. above sea level, lat. 34° 47' 48", long. 89° 24' 42".
 Holds CP for change to 150-kw ERP, 286-ft. above ground, 919-ft. above sea level, lat. 34° 50' 07", long. 89° 10' 31". BPTTL-20010228AAA.
 Transmitter: Qwest Tower, Hwy. 4 & Finley Rd. intersection.
 Began Operation: September 20, 1996.
 Ownership: Mid-South Broadcasting.

Jackson—W23BC, Jackson State U.
 Technical Facilities: 100-w TPO, 1-kw ERP, 522-ft. above sea level, lat. 32° 17' 47", long. 90° 12' 23".
 Transmitter: 1735 Lynch St.
 Ownership: Jackson State U.
 Personnel: Judy Alsobrooks, General Manager; Laura Powell, Sales Manager.

Jackson—W46CW, Great Oaks Broadcasting Corp. Phone: 504-928-3146. Fax: 504-928-5097.
 Technical Facilities: 1000-w TPO, 37.8-kw ERP, 133-ft. above ground, 5026-ft. above sea level, lat. 32° 16' 40", long. 89° 59' 38".
 Holds CP for change to 37.5-kw ERP BPTTL-JG0601CL.
 Transmitter: Water Tower, Rankin & Madison.
 Began Operation: August 1, 1995.
 Ownership: Great Oaks Broadcasting Corp.
 Personnel: Gene Blalock, General Manager

Jackson—W49BX, Equity Broadcasting Corp. Phone: 501-221-0400.

Technical Facilities: 1000-w TPO, 20.5-kw ERP 1000-ft. above ground, 1466-ft. above sea level, lat. 32° 16' 38", long. 90° 17' 41".
 Transmitter: 140 Alpha Rd. 1.
 Began Operation: December 4, 1998.
 Ownership: Equity Broadcasting Corp.

Jackson—W53BQ, Equity Broadcasting Corp. Phone: 501-221-0400.
 Technical Facilities: 1000-w TPO, 20.5-kw ERP 1000-ft. above ground, 1466-ft. above sea level, lat. 32° 16' 53", long. 90° 17' 41".
 Transmitter: 140 Alpha Rd. 1.
 Ownership: Equity Broadcasting Corp.

***Jackson**—W59CV, Kaleidoscope Affiliates LLC. Phone: 501-221-0400.
 Technical Facilities: 1000-w TPO, 2.369-kw ERP, 1040-ft. above ground, 1506-ft. above sea level, lat. 32° 16' 53", long. 90° 17' 41".
 Transmitter: 1.4-mi. N of Forest Hill.
 Ownership: Kaleidoscope Foundation Inc.

***Jackson**—W67DO, Kaleidoscope Affiliates LLC. Phone: 501-221-0400.
 Technical Facilities: 1000-w TPO, 2.25-kw ERP, 1040-ft. above ground, 1506-ft. above sea level, lat. 32° 16' 53", long. 90° 17' 41".
 Transmitter: 1.4-mi. from Forest Hill at 324° TN.
 Ownership: Kaleidoscope Foundation Inc.

Jackson—WBMS-LP, Ch. 10, Gene A. Blalock. Phone: 601-948-7703. Fax: 601-948-7216.
 E-mail: ace@msinet.com
 Affiliation: UPN
 Studio: 124 E. Amite St., Jackson, MS 39201.
 Technical Facilities: 1000-w TPO, 0.3-kw ERP, 312-ft. above ground, 591-ft. above sea level, lat. 32° 18' 02", long. 90° 11' 08".
 Transmitter: 210 E. Capitol St.
 Equipment: TTC transmitter, Scala antenna.
 Began Operation: January 1, 1988.
 Ownership: Gene A. Blalock.
 Advertising: Yes. Rates: \$300.00/30 Sec.; \$1000.00/30 Minutes.
 Represented (engineering): Major Norman.
 Represented (legal): James Nippes.
 Personnel: Gene Blalock, General Manager; Major Norman, Chief Engineer.

■ **Jackson**—WBXK-CA (formerly WBXK-LP), Ch. 8, The Box Worldwide LLC. Phone: 615-833-1107. Fax: 615-833-0758. Web Site: <http://www.mtv2.com>.
 Studio: 6021 Channel 16 Way, Jackson, MS 38209.
 Technical Facilities: 10-w TPO, 0.91-kw ERP, 1007-ft. above ground, 1348-ft. above sea level, lat. 32° 16' 53", long. 90° 17' 41".
 Transmitter: Off Maddox Rd., N of Hwy. 16.
 Equipment: TTC transmitter, Scala antenna.
 Began Operation: January 1, 1989.
 Ownership: The Box Worldwide LLC.
 Represented (engineering): Raymond Benedict.
 Represented (legal): Anne Lucy

Jackson—WJKO-LP, Ch. 64, Tiger Eye Broadcasting Corp. Phone: 954-431-3144.
 Technical Facilities: 1000-w TPO, 5.2-kw ERP, 610-ft. above ground, 1020-ft. above sea level, lat. 32° 16' 00", long. 90° 16' 59".
 Transmitter: 140 Rebel Circle.
 Began Operation: September 1, 1986.
 Ownership: Tiger Eye Broadcasting Corp.
 Personnel: Gary Neubert, Sales.

McComb—W36AC, Trinity Broadcasting Network Inc. Phone: 714-832-2950.

Studio: Enterprise Journal Bldg., McComb, MS 39648.

Technical Facilities: 500-w TPO, 12.77-kw ERP, 500-ft. above ground, 940-ft. above sea level, lat. 31° 16' 50", long. 90° 27' 05".
 Holds CP for change to 330-w TPO, 8-kw ERP BPTTL-JA0702VP
 Transmitter: 2.73-mi. N of city antenna at 30° TN from McComb.
 Equipment: Television Technology transmitter, Bogner antenna.
 Satellite earth station: Scientific-Atlanta, 3-meter.
 Began Operation: May 1, 1984.
 Ownership: Trinity Broadcasting Network Inc.
 Advertising: Yes.

Meridian—W20BS, MS Communications LLC. Phone: 310-552-7970.
 Technical Facilities: 1000-w TPO, 0.007-kw ERP, 105-ft. above ground, 630-ft. above sea level, lat. 32° 08' 18", long. 89° 05' 36".
 Transmitter: 1-mi. SW of Hero.
 Began Operation: March 23, 2001.
 Ownership: MS Communications LLC.
 Personnel: Harry Kaiser, General Manager.

Meridian—W26BR, MS Communications LLC. Phone: 310-552-7970.
 Technical Facilities: 0.007-kw ERP, 105-ft. above ground, 630-ft. above sea level, lat. 32° 08' 13", long. 89° 05' 36".
 Began Operation: March 1, 2001.
 Ownership: MS Communications LLC.

Meridian—W34CH, MS Communications LLC. Phone: 310-552-7970.
 Technical Facilities: 1000-w TPO, 0.007-kw ERP, 105-ft. above ground, 630-ft. above sea level, lat. 32° 08' 18", long. 89° 05' 36".
 Holds CP for change to 407-ft. above ground, 1069-ft. above sea level. BPTTL-20001004AAE.
 Transmitter: 1-mi. SW of Hero.
 Began Operation: March 23, 2001.
 Ownership: MS Communications LLC.

Meridian—W36BY, MS Communications LLC. Phone: 310-552-7970.
 Technical Facilities: 1000-w TPO, 0.007-kw ERP, 105-ft. above ground, 630-ft. above sea level, lat. 32° 08' 18", long. 89° 05' 36".
 Transmitter: 1-mi. SW of Hero.
 Began Operation: March 23, 2001.
 Ownership: MS Communications LLC.

Meridian—W43BM, MS Communications LLC. Phone: 310-552-7970.
 Technical Facilities: 1000-w TPO, 0.007-kw ERP, 105-ft. above ground, 630-ft. above sea level, lat. 32° 08' 18", long. 89° 05' 36".
 Transmitter: 1-mi. SW of Hero.
 Began Operation: March 23, 2001.
 Ownership: MS Communications LLC.

Meridian—W46CL, MS Communications LLC. Phone: 310-552-7970.
 Technical Facilities: 1000-w TPO, 0.007-kw ERP, 105-ft. above ground, 630-ft. above sea level, lat. 32° 08' 18", long. 89° 05' 36".
 Transmitter: 1-mi. SW of Hero.

Began Operation: March 23, 2001.
 Ownership: MS Communications LLC.

Meridian—W47CG, Trinity Broadcasting Network Inc. Phone: 714-832-2950. Fax: 714-730-0661. Web Site: <http://www.tbn.org>
 Technical Facilities: 100-w TPO, 10.1-kw ERP, lat. 30° 24' 34", long. 87° 12' 53".
 Satellite earth station: Scientific-Atlanta, 3.2-meter.
 Ownership: Trinity Broadcasting Network Inc.
 Note: Licensed as a translator

Meridian—W48CF, MS Communications LLC. Phone: 310-552-7970.
 Technical Facilities: 1000-w TPO, 0.007-kw ERP, 105-ft. above ground, 630-ft. above sea level, lat. 32° 08' 18", long. 89° 05' 36".
 Transmitter: 1-mi. SW of Hero.
 Began Operation: March 23, 2001.
 Ownership: MS Communications LLC.

Meridian—W52CS, MS Communications LLC. Phone: 310-552-7970.
 Technical Facilities: 1000-w TPO, 0.007-kw ERP, 105-ft. above ground, 630-ft. above sea level, lat. 32° 08' 18", long. 89° 05' 36".
 Transmitter: 1-mi. SW of Hero.
 Began Operation: March 23, 2001.
 Ownership: MS Communications LLC.

Meridian—W54CD, MS Communications LLC. Phone: 310-552-7970.
 Technical Facilities: 1000-w TPO, 0.007-kw ERP, 105-ft. above ground, 630-ft. above sea level, lat. 32° 08' 18", long. 89° 05' 36".
 Transmitter: 5.5-mi. W of Rose Hill.
 Began Operation: March 23, 2001.
 Ownership: MS Communications LLC.

Meridian—W56DK, MS Communications LLC. Phone: 310-552-7970.
 Technical Facilities: 1000-w TPO, 0.007-kw ERP, 105-ft. above ground, 630-ft. above sea level, lat. 32° 08' 18", long. 89° 05' 36".
 Transmitter: 1-mi. SW of Hero.
 Began Operation: March 23, 2001.
 Ownership: MS Communications LLC.

Meridian—W59DE, MS Communications LLC. Phone: 310-552-7970.
 Technical Facilities: 1000-w TPO, 0.007-kw ERP, 105-ft. above ground, 630-ft. above sea level, lat. 32° 08' 18", long. 89° 05' 36".
 Transmitter: 1-mi. SW of Hero.
 Began Operation: March 23, 2001.
 Ownership: MS Communications LLC.

Meridian—W61CV, MS Communications LLC. Phone: 310-552-7970.
 Technical Facilities: 1000-w TPO, 0.007-kw ERP, 105-ft. above ground, 630-ft. above sea level, lat. 32° 08' 18", long. 89° 05' 36".
 Transmitter: 1-mi. SW of Hero.
 Began Operation: March 23, 2001.
 Ownership: MS Communications LLC.

Meridian—W65DE, MS Communications LLC. Phone: 310-552-7970.

Mississippi—Low Power Television Stations

Technical Facilities: 1000-w TPO, 0.007-kw ERP, 105-ft. above ground, 630-ft. above sea level, lat. 32° 08' 18", long. 89° 05' 36".
Transmitter: 1-mi. SW of Hero.
Began Operation: March 23, 2001.
Ownership: MS Communications LLC.

Meridian—W69DJ, MS Communications LLC. Phone: 310-552-7970.
Technical Facilities: 1000-w TPO, 0.007-kw ERP, 105-ft. above ground, 630-ft. above sea level, lat. 32° 08' 18", long. 89° 05' 36".
Transmitter: 1-mi. SW of Hero.
Began Operation: March 23, 2001.
Ownership: MS Communications LLC.

***Montrose**—W20BR, Jerry Wayne Dunn. Phone: 205-875-4037.
Technical Facilities: 1000-w TPO, 9.66-kw ERP, 795-ft. above ground, 920-ft. above sea level, lat. 33° 18' 08", long. 91° 25' 13".
Transmitter: Hwy. 82, 7.5-mi. W of Lake Village.
Ownership: Jerry Wayne Dunn.

***Montrose**—W28BV, Allen Craig Smithouran. Phone: 205-875-4037.
Technical Facilities: 1000-w TPO, 10.54-kw ERP, 795-ft. above ground, 920-ft. above sea level, lat. 33° 18' 08", long. 91° 25' 13".
Transmitter: Hwy. 82, 7.5-mi. W of Lake Village.
Ownership: Allen Craig Smithouran.

***Montrose**—W31BL, Debra S. Wommack. Phone: 205-875-4037.
Technical Facilities: 1000-w TPO, 10.54-kw ERP, 795-ft. above ground, 920-ft. above sea level, lat. 33° 18' 08", long. 91° 25' 13".
Transmitter: Hwy. 82, 7.5-mi. W of Lake Village.
Ownership: Debra S. Wommack.

***Montrose**—W36CA, Mitzi Dunn. Phone: 205-875-4037.
Technical Facilities: 1000-w TPO, 10.54-kw ERP, 795-ft. above ground, 920-ft. above sea level, lat. 33° 18' 08", long. 91° 25' 13".
Transmitter: Hwy. 82, 7.5-mi. W of Lake Village.
Ownership: Mitzi Dunn.

***Montrose**—W42CG, Jerry Wayne Dunn. Phone: 205-875-4037.
Technical Facilities: 900-w TPO, 10.2-kw ERP, 795-ft. above ground, 920-ft. above sea level, lat. 33° 18' 08", long. 91° 25' 13".
Transmitter: Hwy. 82, 7.5-mi. W of Lake Village.
Ownership: Jerry Wayne Dunn.

***Montrose**—W54CF, Jerry Wayne Dunn. Phone: 205-875-4037.
Technical Facilities: 1000-w TPO, 12.48-kw ERP, 795-ft. above ground, 920-ft. above sea level, lat. 33° 18' 08", long. 91° 25' 13".
Transmitter: Hwy. 82, 7.5-mi. W of Lake Village.
Ownership: Jerry Wayne Dunn.

***Montrose**—W62CT, Jerry Wayne Dunn. Phone: 205-875-4037.
Technical Facilities: 1000-w TPO, 12.41-kw ERP, 795-ft. above ground, 920-ft. above sea level, lat. 33° 18' 08", long. 91° 25' 13".
Transmitter: Hwy. 82, 7.5-mi. W of Lake Village.
Ownership: Jerry Wayne Dunn.

***Montrose**—W66CW, Debra S. Wommack. Phone: 205-875-4037.

Technical Facilities: 1000-w TPO, 10.54-kw ERP, 795-ft. above ground, 920-ft. above sea level, lat. 33° 18' 08", long. 91° 25' 13".
Transmitter: Hwy. 82, 7.5-mi. W of Lake Village.
Ownership: Debra S. Wommack.

Natchez—W24CR, Louisiana Christian Broadcasting Inc. Phone: 318-322-1399. Fax: 318-323-3783.
Technical Facilities: 1000-w TPO, 33.2-kw ERP, 649-ft. above ground, 777-ft. above sea level, lat. 31° 30' 33", long. 91° 24' 19".
Holds CP for change to 37.6-kw ERP, 810-ft. above sea level, lat. 31° 30' 09", long. 91° 19' 38".
Transmitter to 4.4-mi. SE of the center of Natchez. BPTTL-JG0601NE.
Transmitter: 2.9-mi. S of Natchez.
Began Operation: October 21, 1999.
Ownership: Louisiana Christian Broadcasting Inc.
Personnel: Woody Jenkins, General Manager.

Natchez—W59DK, Trinity Broadcasting Network Inc. Phone: 714-832-2950. Fax: 714-730-0661.
Technical Facilities: 1000-w TPO, 7.3-kw ERP, 449-ft. above ground, 600-ft. above sea level, lat. 31° 30' 33", long. 91° 24' 19".
Transmitter: WNTZ-TV tower.
Satellite earth station: Scientific-Atlanta, 3.2-meter.
Began Operation: February 26, 1991.
Ownership: Trinity Broadcasting Network Inc.
Represented (engineering): Smith & Fisher
Represented (legal): Colby M. May

Personnel: Paul Crouch, General Manager; Ben Miller, Chief Engineer; Rod Henke, Sales Manager.
Note: Licensed as a translator

Pascagoula—W51CU, Trinity Broadcasting Network Inc. Phone: 714-832-2950. Fax: 714-730-0661.
Technical Facilities: 1000-w TPO, 40.1-kw ERP, 266-ft. above ground, 276-ft. above sea level, lat. 30° 26' 54", long. 88° 33' 05".
Holds CP for change to 92.8-kw ERP BPTTL-JG0601UU.
Requests modification of CP for change to 20.5-kw ERP BPTTL-990302JF.
Transmitter: 0.6-mi. NNW of Escatawpa.
Equipment: ITS transmitter, Andrew antenna.
Satellite earth station: Scientific-Atlanta, 3.2-meter.
Began Operation: May 8, 1990.
Ownership: Trinity Broadcasting Network Inc.
Represented (engineering): Smith & Fisher
Represented (legal): Colby M. May
Personnel: Paul Crouch, General Manager; Ben Miller, Chief Engineer; Rod Henke, Sales Manager.
Note: Licensed as a translator

Starkville—W05BV, First United Methodist Church. Phone: 662-338-1002. Fax: 662-324-5364.
Studio: Box 728, Starkville, MS 39759.
Technical Facilities: 40-w TPO, 0.066-kw ERP, 141-ft. above ground, 531-ft. above sea level, lat. 33° 27' 47", long. 88° 49' 01".
Transmitter: Wilson at Lapkin St., Starkville.
Equipment: TTC transmitter, Scala antenna.
Satellite earth station: Orake receivers.
Began Operation: November 1, 1991.
Ownership: First United Methodist Church.
Multichannel TV Sound: Stereo only
Personnel: Chris White, General Manager; Olen Booth, Chief Engineer

Tupelo—W23CC (formerly W22BS), WTVA Inc. Phone: 601-842-7620.
Technical Facilities: 310-w TPO, 3-kw ERP, 476-ft. above ground, 1338-ft. above sea level, lat. 34° 19' 24", long. 88° 42' 39".
Holds CP for change to 4-kw ERP BPTTL-20000719AAN.
Transmitter: 3.6-mi. N of Tupelo on U.S. 45 at Natchez.
Began Operation: August 12, 1997.
Ownership: WTVA Inc.
Personnel: Mark Ledbetter, General Manager; Wendell Robinson, Chief Engineer

Tupelo—W32BH, WTVA Inc. Phone: 601-844-4083.
Technical Facilities: 310-w TPO, 3-kw ERP, 476-ft. above ground, 1338-ft. above sea level, lat. 34° 19' 24", long. 88° 42' 39".
Transmitter: 3.6-mi. N of Tupelo, on U.S. 45 at Natchez.
Began Operation: July 1, 1997.
Ownership: WTVA Inc.
Personnel: Mark Ledbetter, General Manager; Wendell Robinson, Chief Engineer

Tupelo—W45BD, WTVA Inc.
Technical Facilities: 773-w TPO, 12-kw ERP, 846-ft. above sea level, lat. 34° 19' 24", long. 88° 42' 39".
Requests modification of CP for change to 1000-w TPO, 4.9-kw ERP. BPTTL-940915ID.
Transmitter: 2.5-mi. N of Tupelo.
Ownership: WTVA Inc.

■ **Vicksburg**—W26BB, Three Angels Broadcasting Network. Phone: 618-627-4651. Fax: 618-627-4155. E-mail: office@3abn.org
Web Site: <http://www.3abn.org>
Studio: 3391 Charley Good Rd., West Frankfort, IL 62896.
Technical Facilities: 1000-w TPO, 11.89-kw ERP, 600-ft. above sea level, lat. 32° 21' 34", long. 90° 50' 08".
Transmitter: No. 1 Old Jackson Rd., 3-mi. ENE of Vicksburg.
Equipment: Acrodyne transmitter, Jampro antenna.
Satellite earth station: DH Satellite, 3-meter; Manhattan receivers.
Began Operation: May 1, 1994.
Ownership: Three Angels Broadcasting Network Inc.
Represented (legal): David Silveiman.
Personnel: Moses Primo, Chief Engineer; Linda Shelton, Program Director

Webb—W05BV, Ch. 11, David Ellington. Phone: 601-375-9212.
Studio: 307 John St., Webb, MS 38966.
Technical Facilities: 10-w TPO, 0.028-kw ERP, 184-ft. above ground, 335-ft. above sea level, lat. 33° 56' 38", long. 90° 20' 40".
Transmitter: 307 John St., Webb.
Equipment: Television Technology transmitter; Scala antenna.
Began Operation: October 1, 1988.
Ownership: David Ellington.
Advertising: Planned.

Anderson, Noel & Pineville—K09VM, Deborah R. & Gary M. Kenny. Phone: 417-451-1440. Fax: 417-451-3333. E-mail: bridge44builder@cs.com
Studio: Rte. 8, Box 428E, Neosho, MO 64850.

Technical Facilities: 10-w TPO, 0.03-kw ERP, 225-ft. above ground, 1399-ft. above sea level, lat. 36° 36' 39", long. 94° 24' 28".
Holds CP for change to 0.3-kw ERP, 236-ft. above sea level. BPTTL-JF0415AT.
Transmitter: E of U.S. Hwy. 71, 0.3-mi. N of State Hwy. EE.
Equipment: Television Technology transmitter; Scala antenna.
Satellite earth station: Uniden, 3-meter
Began Operation: May 15, 1991.
Ownership: Deborah R. Kenny; Gary M. Kenny.
Advertising: Yes. Rates: \$15.00/30 Sec.
Represented (sales): Tiffany Johnson.
Personnel: Deborah R. Kenny, General Manager; Gary M. Kenny, Engineer.

Aurora—K61GJ, New Life Evangelistic Center Inc. Phone: 314-436-2424.
Technical Facilities: 1000-w TPO, 32-kw ERP, 270-ft. above ground, 1844-ft. above sea level, lat. 36° 52' 50", long. 93° 42' 36".
Transmitter: 0.5-mi. E of State Rd. 39, 5-mi. S of Aurora.
Began Operation: March 4, 1996.
Ownership: New Life Evangelistic Center Inc.
Note: Operating as a translator

Branson—K05JQ, Miller Family Broadcasting LLC.
Technical Facilities: 10-w TPO, 0.015-kw ERP, 1227-ft. above sea level, lat. 36° 36' 40", long. 93° 14' 29".
Holds CP to change city of license to Branson, Forsyth & Kimberling City, 0.08-kw ERP, 1220-ft. above sea level, lat. 36° 36' 38", long. 93° 14' 22".
Transmitter to 0.7-mi. NNW of U.S. Rte. 65 & State Rte. 165, near Point Lookout. BPTTL-940411CT.
Transmitter: 0.62-mi. S of School of the Ozarks.
Began Operation: March 15, 1993.
Ownership: Miller Family Broadcasting LLC.
Personnel: Jerry Landers, General Manager; Dean Fagan, Chief Engineer

***Branson**—K17DL, Miller Family Broadcasting LLC.
Technical Facilities: 2000-w TPO, 4.8-kw ERP, 394-ft. above ground, 1473-ft. above sea level, lat. 36° 36' 38", long. 93° 14' 22".
Transmitter: 0.2-mi. ESE of State Rtes. T & 76, near Branson.
Ownership: Miller Family Broadcasting LLC.

Branson—K25BD, Christians Incorporated for Christ Inc. Phone: 417-337-8747. Fax: 417-337-5503.
Technical Facilities: 1000-w TPO, 14.2-kw ERP, 236-ft. above ground, 1206-ft. above sea level, lat. 36° 38' 24", long. 93° 14' 31".
Transmitter: Branson Heights Shopping Center, Branson.
Equipment: Television Technology transmitter; Scala antenna.
Satellite earth station: Scientific-Atlanta.
Began Operation: January 1, 1988.
Ownership: Christians Incorporated for Christ Inc.
Personnel: Keith O'Neil, General Manager

■ **Branson**—KBNS-CA (formerly KBNS-LP), Ch. 38, The Vacation Channel Inc. Phone: 417-334-1200.
Technical Facilities: 1000-w TPO, 18.97-kw ERP, 1355-ft. above sea level, lat. 36° 43' 52", long. 93° 10' 03".
Holds CP for change to 15.5-kw ERP, 151-ft. above ground, 1391-ft. above sea level.
Transmitter to 2.1-mi. N of Rockaway Beach. BPTTL-20000302AAS.

Transmitter: 0.3-mi. N. of US Hwy. 160, 93.8° perpendicular from center of Walnut.
Ownership: The Vacation Channel.

Branson—KNUJ-LP, Ch. 59, New Life Evangelistic Center Inc.
Technical Facilities: 1000-w TPO, 15.23-kw ERP, 236-ft. above ground, 1476-ft. above sea level, lat. 36° 43' 52", long. 93° 10' 03". Holds CP for change to 740-w TPO, 10.5-kw ERP BPTTL-JG0601NA.
Transmitter: 1.7-mi. N. of U.S. Rte. 160, 0.5-mi. NE of State Rd. 176 & U.S. 160.
Began Operation: November 29, 1995.
Ownership: New Life Evangelistic Center Inc.

Cape Girardeau—K33EQ, MS Communications LLC. Phone: 310-552-7970. E-mail: doug643@aol.com
Technical Facilities: 0.007-kw ERP, 49-ft. above ground, 499-ft. above sea level, lat. 37° 09' 17", long. 89° 36' 39".
Transmitter: Scott County Rd. 223, Chaffee.
Began Operation: March 5, 2001.
Ownership: MS Communications LLC.

***Cape Girardeau**—K35EN, Donald D. Paul.
Technical Facilities: 100-w TPO, 1.16-kw ERP, 197-ft. above ground, 663-ft. above sea level, lat. 37° 09' 27", long. 89° 36' 20".
Transmitter: Scott County Rd. 223, Chaffee.
Ownership: Donald D. Paul.

Cape Girardeau—K45CA, Tri-State Christian TV Inc. Phone: 618-997-9333. Fax: 618-997-1859. Web Site: <http://www.tct-net.org>
Technical Facilities: 1000-w TPO, 9.1-kw ERP, 699-ft. above ground, 1414-ft. above sea level, lat. 37° 22' 16", long. 89° 31' 52". Holds CP for change to 1-w TPO, 8.7-kw ERP, 699-ft. above ground, 1414-ft. above sea level, lat. BPTTL-JG0601QW.
Transmitter: 0.68-mi. S of Bainbridge Rd., approx. 4-mi. N of Cape Girardeau.
Equipment: Television Technology transmitter; Bogner antenna.
Began Operation: April 3, 1989.
Ownership: Tri-State Christian TV Inc.
Represented (sales): Terry Thrans.
Represented (engineering): Kevin Fisher.
Represented (legal): Colby M. May.
Personnel: Fortune Brayfield, Station Manager.
Note: Operating as a translator

Cape Girardeau—K47FB, MS Communications LLC. Phone: 310-552-7970.
Technical Facilities: 0.007-kw ERP, 105-ft. above ground, 499-ft. above sea level, lat. 37° 09' 17", long. 89° 36' 39".
Transmitter: Scott County Rd. 223, Chaffee.
Began Operation: March 23, 2001.
Ownership: MS Communications LLC.

***Cape Girardeau**—K53FX, Gerald T. Kelley.
Technical Facilities: 100-w TPO, 1.16-kw ERP, 150-ft. above ground, 663-ft. above sea level.
Transmitter: Scott County Rd. 223, Chaffee.
Ownership: Gerald T. Kelley.

Cape Girardeau—K55HL, MS Communications LLC. Phone: 310-552-7970.
Technical Facilities: 100-w TPO, 1.16-kw ERP, 150-ft. above ground, 663-ft. above sea level, lat. 37° 09' 27", long. 89° 36' 20".
Transmitter: Scott County Rd. 223, Chaffee.
Ownership: MS Communications LLC.

Cape Girardeau—K58FD, MS Communications LLC. Phone: 310-552-7970.

Technical Facilities: 100-w TPO, 1.16-kw ERP, 150-ft. above ground, 663-ft. above sea level, lat. 37° 09' 27", long. 89° 36' 20".
Transmitter: Scott County Rd. 223, Chaffee.
Ownership: MS Communications LLC.

Cape Girardeau—K65GP, MS Communications LLC. Phone: 310-552-7970.
Technical Facilities: 100-w TPO, 1.16-kw ERP, 150-ft. above ground, 663-ft. above sea level, lat. 37° 09' 27", long. 89° 36' 20".
Transmitter: Scott County Rd. 223, Chaffee.
Ownership: MS Communications LLC.

Cape Girardeau—K67HF, MS Communications LLC. Phone: 310-552-7970.
Technical Facilities: 0.007-kw ERP, 49-ft. above ground, 499-ft. above sea level, lat. 37° 09' 17", long. 89° 36' 39".
Transmitter: Scott County Rd. 223, Chaffee.
Began Operation: April 5, 2001.
Ownership: MS Communications LLC.
Note: Licensed as a translator

Cape Girardeau—K69HT, MS Communications LLC. Phone: 310-550-7970.
Technical Facilities: 100-w TPO, 1.16-kw ERP, 150-ft. above ground, 663-ft. above sea level, lat. 37° 09' 27", long. 89° 36' 20".
Transmitter: Scott County Rd. 223, Chaffee.
Ownership: MS Communications LLC.

■ Carthage—K05KD, Word of God Fellowship Inc.
Technical Facilities: 10-w TPO, 0.17-kw ERP, 57-ft. above ground, 1124-ft. above sea level, lat. 37° 08' 14", long. 94° 18' 49".
Transmitter: 1-mi. W of U.S. 571 & HH junction.
Began Operation: July 2, 1996.
Ownership: Word of God Fellowship Inc.

Columbia—K02NQ, Benedek License Corp.
Studio: 23 S. 8th St., Columbia, MO 65201.
Technical Facilities: 10-w TPO, 0.143-kw ERP, 95-ft. above ground, 837-ft. above sea level, lat. 38° 57' 03", long. 92° 19' 43".
Transmitter: 23 S. 8th St., Columbia.
Equipment: Television Technology transmitter; Scala antenna.
Began Operation: June 1, 1990.
Ownership: Benedek Broadcasting Co. LLC.
Advertising: Yes. Rates: \$20.00/30 Sec.; \$40.00/Min.
Personnel: Jim Karpowicz, General Manager

Columbia—K11SN, Thomas Richard Koenig. Phone: 573-442-1111.
Studio: 405 Business Loop 70 E, Columbia, MO 65201.
Technical Facilities: 10-w TPO, 0.044-kw ERP, 200-ft. above ground, 945-ft. above sea level, lat. 38° 57' 54", long. 92° 19' 54".
Transmitter: 405 Business Loop 70 E, Columbia, MO 65201.
Equipment: Acrodyne transmitter; Scala antenna.
Satellite earth station: Satellite Technology, 4-meter.
Began Operation: October 1, 1990.
Ownership: Richard E. Koenig.

***Columbia**—K51FB, Glenda R. Harders. Phone: 402-443-3198.
Technical Facilities: 250-w TPO, 2.91-kw ERP, 605-ft. above ground, 1427-ft. above sea level, lat. 38° 47' 38", long. 92° 28' 40".
Transmitter: 1-mi. NE of Jamestown.
Ownership: Glenda R. Harders.

Columbia—K56AU, Trinity Broadcasting Network Inc. Phone: 714-832-2950.
Technical Facilities: 1000-w TPO, 6.7-kw ERP, 440-ft. above ground, 899-ft. above sea level, lat. 38° 57' 21", long. 92° 16' 24".
Transmitter: KARO/KFMZ tower
Began Operation: January 1, 1986.
Ownership: Trinity Broadcasting Network Inc.
Represented (engineering): Smith & Fisher
Represented (legal): Colby M. May
Note: Licensed as a translator

Columbia & Jefferson—K52GL, Roger E. Harders. Phone: 402-443-3198.
Technical Facilities: 250-w TPO, 2.79-kw ERP, 603-ft. above ground, 1427-ft. above sea level, lat. 38° 46' 57", long. 92° 27' 26".
Holds CP for change to 1000-w TPO, 50-kw ERP, 337-ft. above ground, 1177-ft. above sea level, lat. 38° 36' 02", long. 90° 56' 10".
Transmitter to 796 Osage Ridge Rd., Augusta. BPTTL-980601SX.
Requests modification of CP to change principal community to Jamestown, 100-w TPO, 51-kw ERP, 870-ft. above sea level. BPTTL-990712JE.
Transmitter: 1-mi. NE of Jamestown.
Ownership: Roger E. Harders.

***Columbia & Jefferson City**—K14JU, Glenda R. Harders.
Technical Facilities: 1000-w TPO, 12.9-kw ERP, 1125-ft. above ground, 1949-ft. above sea level, lat. 38° 46' 57", long. 92° 27' 26".
Transmitter: 1-mi. NE of Jamestown, E of County Rd. Y.
Ownership: Glenda R. Harders.

***Columbia & Jefferson City**—K53FX, Roger E. Harders. Phone: 402-443-3198.
Technical Facilities: 740-w TPO, 16.1-kw ERP, 1125-ft. above ground, 1948-ft. above sea level, lat. 38° 46' 57", long. 92° 27' 26".
Transmitter: 1-mi. NE of Jamestown.
Ownership: Roger E. Harders.

Jefferson City—K11TB, Benedek License Corp.
Technical Facilities: 10-w TPO, 0.015-kw ERP, 322-ft. above ground, 997-ft. above sea level, lat. 38° 33' 50", long. 92° 11' 21".
Transmitter: 3109 S. Ten Mile Rd., Jefferson City.
Ownership: Benedek Broadcasting Co. LLC.

Joplin—K040V, MS Communications LLC. Phone: 310-552-7970.
Technical Facilities: 0.007-kw ERP, 105-ft. above ground, 1033-ft. above sea level, lat. 37° 04' 49", long. 94° 33' 25".
Transmitter: 2510 W. 20th St.
Began Operation: March 1, 2001.
Ownership: MS Communications LLC.

Joplin—K36DF, New Life Evangelistic Center Inc.
Technical Facilities: 1000-w TPO, 14.38-kw ERP, 1171-ft. above sea level, lat. 36° 58' 54", long. 94° 28' 36".
Transmitter: 7-mi. S of Joplin, W of U.S. 71.
Began Operation: March 1, 1996.
Ownership: New Life Evangelistic Center Inc.
Note: Operating as a translator

Joplin—K52FC, MS Communications LLC. Phone: 310-552-7970.
Technical Facilities: 143-w TPO, 0.007-kw ERP, 105-ft. above ground, 1033-ft. above sea level, lat. 37° 04' 49", long. 94° 33' 25".
Transmitter: 0.9-mi. NW of I-44.
Began Operation: March 15, 2001.

Ownership: MS Communications LLC.

Joplin—K55HU, MS Communications LLC. Phone: 310-552-7970.
Technical Facilities: 0.007-kw ERP, 105-ft. above ground, 1132-ft. above sea level, lat. 37° 04' 49", long. 94° 33' 25".
Transmitter: 2510 W. 20th St.
Began Operation: February 27, 2001.
Ownership: MS Communications LLC.

Joplin—KGCS-LP, Ch. 57, Board of Regents, Missouri Southern State. Phones: 417-625-9375; 417-625-9777. Fax: 417-625-9742. E-mail: stiles-j@mail.mssc.edu Web Site: <http://www.mssc.edu/comm/mstv.htm>
Studio: 3950 E. Newman Rd., Joplin, MO 64801-1595.

Technical Facilities: 507-w TPO, 4.2-kw ERP, 125-ft. above ground, 1116-ft. above sea level, lat. 37° 05' 16", long. 94° 30' 48".
Transmitter: Atop the Mercantile Bank Bldg. at 4th St., Joplin.
Equipment: Acrodyne transmitter; Scala antenna.
Satellite earth station: DX Engineering, 5-meter.

Began Operation: January 1, 1988.
Ownership: Missouri Southern State College.
Personnel: Jay R. Moorman, Executive Manager; Judy Stiles, General Manager; Don Ross, Chief Engineer

Joplin—KJDS-LP, Ch. 20, Tiger Eye Broadcasting Corp. Phone: 954-431-3144.
Technical Facilities: 100-w TPO, 1.16-kw ERP, 200-ft. above ground, 1220-ft. above sea level, lat. 37° 04' 23", long. 94° 32' 54".
Holds CP for change to 445-w TPO, 4-kw ERP, 1470-ft. above sea level, lat. 37° 01' 15", long. 94° 32' 23".
Transmitter to Shoa Creek Dr., 2-mi. S of Joplin. BPTTL-19990524JA.
Transmitter: 2510 W. 20th St.
Began Operation: December 8, 1999.
Ownership: Tiger Eye Broadcasting Corp.

Joplin & Carthage—K44ER, Gary M. & Deborah R. Kenny. Phone: 417-623-4646. Fax: 417-206-4482. E-mail: bridge44builder@cs.com
Technical Facilities: 1000-w TPO, 3.42-kw ERP, 689-ft. above ground, 1726-ft. above sea level, lat. 37° 04' 49", long. 94° 33' 25".
Transmitter: 0.5-mi. SW of Rte. 60 & Schifferdecker intersection.
Equipment: TTC transmitter; Scala antenna.
Satellite earth stations: M/A-Corn, 3.2-meter; Uniden, 3.2-meter
Began Operation: September 1, 1996.
Ownership: Deborah R. Kenny; Gary M. Kenny.
Multichannel TV Sound: Stereo only
Personnel: Gary Kenny, Chief Engineer

Joplin-Carthage—KCLJ-LP, Ch. 46, Gary M. & Deborah R. Kenny. Phones: 417-451-1440; 417-623-4646. Fax: 417-206-4482. E-mail: bridge44builder@cs.com
Studio: 1146 Lark, Joplin, MO 64804.
Technical Facilities: 1000-w TPO, 8.47-kw ERP, 292-ft. above ground, 1476-ft. above sea level, lat. 37° 01' 00", long. 94° 24' 20".
Holds CP for change to 3.42-kw ERP, 689-ft. above ground, 1726-ft. above sea level, lat. 37° 04' 49", long. 94° 33' 25".
Transmitter to 0.5-mi. SW of Rte. 60 & Schifferdecker intersection. BPTTL-JF0415AR.
Transmitter: E of Hwy. 71, Marion Twp.
Equipment: Television Technology transmitter; Scala antenna.
Satellite earth stations: M/A-Corn, 3.3-meter; Uniden, 3.3-meter.

Missouri—Low Power Television Stations

Began Operation: August 11, 1993.
Ownership: Deborah R. Kenny; Gary M. Kenny.
Advertising: Yes. Rates: \$15.30 Sec.; \$25.00/Min.
Personnel: Gary Kenny, Chief Executive Officer; Deborah R. Kenny, General Manager.

Kansas City—K26CR, Ventana Television Inc.
Technical Facilities: 23.9-kw ERP, lat. 39° 01' 19", long. 94° 30' 50".
Transmitter: 6309 E. 56th St.
Equipment: ITS transmitter; Dielectric antenna.
Ownership: USA Broadcasting.
Personnel: John Skelnik, General Manager

Kansas City—K35CT, VVI LPTV Inc.
Technical Facilities: 1000-w TPO, 16.8-kw ERP, 827-ft. above ground, 1709-ft. above sea level, lat. 39° 04' 24", long. 94° 29' 06".
Transmitter: 2800 Wallace Ave.
Ownership: ValueVision International Inc.

Kansas City—K48FS, VVI LPTV Inc. Phone: 612-947-5200.
Technical Facilities: 1000-w TPO, 12.7-kw ERP, 827-ft. above ground, 1709-ft. above sea level, lat. 39° 04' 24", long. 94° 29' 06".
Transmitter: 2800 Wallace Ave.
Ownership: ValueVision International Inc.

***Kirksville**—K47ER, James C. Jamison. Phone: 510-784-0771.
Technical Facilities: 1000-w TPO, 1-kw ERP, 400-ft. above ground, 1096-ft. above sea level, lat. 40° 13' 32", long. 92° 00' 54".
Transmitter: 5-mi. N of Knox City.
Ownership: James C. Jamison.

Lebanon—K40EP, Ana L. Winkler. Phone: 908-536-5065.
Technical Facilities: 167-w TPO, 0.5-kw ERP, 502-ft. above ground, 1686-ft. above sea level, lat. 37° 49' 10", long. 92° 44' 51".
Transmitter: 1-mi. S of Eldridge on Rd. E.
Began Operation: February 24, 1997.
Ownership: Ana L. Winkler

Lebanon—K51ES, Jeffrey Narod. Phone: 516-679-9112.
Technical Facilities: 167-w TPO, 0.5-kw ERP, 548-ft. above ground, 1686-ft. above sea level, lat. 37° 49' 10", long. 92° 44' 51".
Transmitter: 1-mi. S of Eldridge on Rd. E.
Began Operation: February 24, 1997.
Ownership: Jeffrey Narod.

Lebanon—K53FK, Jeffrey Narod. Phone: 516-679-9112.
Technical Facilities: 167-w TPO, 0.5-kw ERP, 892-ft. above ground, 1686-ft. above sea level, lat. 37° 49' 10", long. 92° 44' 51".
Transmitter: 1-mi. S of Eldridge on Rd. E.
Began Operation: February 24, 1997.
Ownership: Jeffrey Narod.

Lebanon—K55HD, Jeffrey Narod. Phone: 516-679-9112.
Technical Facilities: 500-w TPO, 0.5-kw ERP, 502-ft. above ground, 1686-ft. above sea level, lat. 37° 49' 10", long. 92° 44' 51".
Transmitter: 1-mi. S of Eldridge on Rd. E.
Began Operation: October 31, 1996.
Ownership: Jeffrey Narod.

Lebanon—K59FD, Jeffrey Narod. Phone: 516-679-9112.
Technical Facilities: 167-w TPO, 0.501-kw ERP, 502-ft. above ground, 1686-ft. above sea level, lat. 37° 49' 10", long. 92° 44' 51".
Transmitter: 1-mi. S of Eldridge on Rd. E.

Began Operation: October 31, 1996.
Ownership: Jeffrey Narod.

Lebanon—K64FQ, New Life Evangelistic Center Inc.
Technical Facilities: 891-w TPO, 9.96-kw ERP, 489-ft. above ground, 1670-ft. above sea level, lat. 37° 49' 10", long. 92° 44' 51".
Transmitter: State Rds. E & O, 0.5-mi. SE of Eldridge.
Ownership: New Life Evangelistic Center Inc.

Marshfield—K68EL, New Life Evangelistic Center Inc. Phone: 314-436-2424.
Technical Facilities: 942-w TPO, 27.6-kw ERP, 476-ft. above ground, 1916-ft. above sea level, lat. 37° 11' 10", long. 93° 01' 23".
Transmitter: 5.6-mi. NW of Fordland.
Ownership: New Life Evangelistic Center Inc.

Monett—K38DD, Peggy L. Davis & Deborah R. Kenny. Phones: 417-451-1440; 417-623-4646. Fax: 417-451-3333. E-mail: bridge44builder@cs.com
Technical Facilities: 100-w TPO, 0.985-kw ERP, 130-ft. above ground, 1500-ft. above sea level, lat. 36° 56' 15", long. 93° 55' 30".
Transmitter: County Rd. 37 at northern city limits, Monett.
Equipment: Television Technology transmitter, Scala antenna.
Satellite earth station: Uniden, 3.2-meter
Began Operation: November 1, 1991.
Ownership: Peggy L. Davis; Deborah R. Kenny.
Personnel: Deborah R. Kenny, General Manager; Gary M. Kenny, Chief Engineer.

Neosho—KJPX-LP, Ch. 32, Gary M. & Deborah R. Kenny. Phones: 417-623-4646; 417-451-1440. Fax: 417-206-4482. E-mail: bridge44builder@cs.com
Technical Facilities: 1000-w TPO, 9.87-kw ERP, 158-ft. above ground, 1391-ft. above sea level, lat. 36° 52' 38", long. 92° 24' 24".
Ownership: Deborah R. Kenny; Gary M. Kenny.

Osage Beach—K44DO, New Life Evangelistic Center Inc.
Technical Facilities: 1000-w TPO, 0.791-kw ERP, 1270-ft. above sea level, lat. 38° 09' 23", long. 92° 36' 43".
Holds CP for change to 12.8-kw ERP, 351-ft. above ground, 1270-ft. above sea level, lat. 39° 09' 24", long. 92° 36' 49". BPTTL-960515JQ.
Transmitter: Lake Rd. 54-22 & Sunset Rd.
Ownership: New Life Evangelistic Center Inc.
Note: Operating as a translator

Poplar Bluff—K26EC, Vincie Pritchard.
Technical Facilities: 100-w TPO, 0.738-kw ERP, 486-ft. above ground, 984-ft. above sea level, lat. 36° 48' 04", long. 90° 27' 06".
Transmitter: Rte. 67, 1-mi. N of Poplar Bluff.
Ownership: Vincie Pritchard.

Poplar Bluff—K28ED, James W. Pringle. Phone: 707-255-6755.
Technical Facilities: 100-w TPO, 0.738-kw ERP, 485-ft. above ground, 984-ft. above sea level, lat. 36° 48' 04", long. 90° 27' 06".
Transmitter: Rte. 67, 1-mi. N of Poplar Bluff.
Began Operation: February 25, 1997.
Ownership: James W. Pringle.

Poplar Bluff—K31EB, Lyn Guin. Phone: 916-441-0653.
Technical Facilities: 100-w TPO, 0.74-kw ERP, 485-ft. above ground, 984-ft. above sea level, lat. 36° 48' 04", long. 90° 27' 06".
Transmitter: Rte. 67, 1-mi. N of Poplar Bluff.

Began Operation: November 25, 1996.
Ownership: Lyn R. Guin.

Poplar Bluff—K35EP, Jeffrey Narod. Phone: 516-679-9112.
Technical Facilities: 100-w TPO, 0.738-kw ERP, 485-ft. above ground, 984-ft. above sea level, lat. 36° 48' 04", long. 90° 27' 06".
Transmitter: Rte. 67, 1-mi. N of Poplar Bluff.
Began Operation: March 20, 1997.
Ownership: Jeffrey Narod.

Poplar Bluff—K39CP, Trinity Broadcasting Network Inc. Phone: 714-832-2950. Fax: 714-730-0661.
Technical Facilities: 1000-w TPO, 20.6-kw ERP, 479-ft. above ground, 981-ft. above sea level, lat. 36° 48' 04", long. 90° 27' 06".
Transmitter: Side of existing KPOB-TV tower.
Ownership: Trinity Broadcasting Network Inc.
Represented (engineering): Smith & Fisher
Represented (legal): Colby M. May
Personnel: Paul Crouch, General Manager; Ben Miller, Chief Engineer; Rod Henke, Sales Manager.

Poplar Bluff—K56FP, Lloyd Johnson. Phone: 218-436-2817.
Technical Facilities: 100-w TPO, 0.738-kw ERP, 485-ft. above ground, 984-ft. above sea level, lat. 36° 48' 04", long. 90° 27' 06".
Transmitter: Rte. 67, 1-mi. N of Poplar Bluff.
Began Operation: October 31, 1996.
Ownership: Lloyd Johnson.

Poplar Bluff—K59FE, Marie Johnson. Phone: 218-436-2817.
Technical Facilities: 100-w TPO, 0.738-kw ERP, 485-ft. above ground, 984-ft. above sea level, lat. 36° 48' 04", long. 90° 27' 06".
Transmitter: Rte. 67, 1-mi. N of Poplar Bluff.
Began Operation: October 31, 1996.
Ownership: Marie Johnson.

Poplar Bluff—K68FL, Ana Winkler.
Technical Facilities: 100-w TPO, 0.738-kw ERP, 486-ft. above ground, 984-ft. above sea level, lat. 36° 48' 04", long. 90° 27' 06".
Transmitter: Rte. 67, 1-mi. N of Poplar Bluff.
Began Operation: February 24, 1997.
Ownership: Ana L. Winkler

Rolla—K07SD, The Curators of the U. of Missouri. Phone: 573-882-8888. Fax: 573-884-8888. E-mail: komu@showme.missouri.edu
Web Site: <http://www.komu.com>
Studio: Hwy. 63 S, Columbia, MD 65201.
Technical Facilities: 10-w TPO, 0.15523-kw ERP, 145-ft. above ground, 1345-ft. above sea level, lat. 37° 57' 35", long. 91° 46' 19".
Transmitter: Thomas Jefferson Hall, 202 W. 18th St., Rolla.
Equipment: TTC transmitter, Scala antenna.
Began Operation: April 1, 1983.
Ownership: The Curators of the U. of Missouri.
Personnel: Martin Siddall, Manager; Lee Eggers, Chief Engineer
Note: Operating as a translator

Springfield—K08MA, Metropolitan Radio Group Inc. Phone: 417-863-6371. Fax: 417-581-5596.
Studio: 1549 Greenbridge, Springfield, MO 65808.
Technical Facilities: 100-w TPO, 0.212-kw ERP, 1631-ft. above ground, lat. 37° 12' 06", long. 93° 14' 01".
Transmitter: 3000 E. Cherry St.
Equipment: Emcee transmitter, Scala antenna.
Ownership: Metropolitan Radio Group Inc.

Personnel: Mark Acker, General Manager; Martha Katona, Sales Manager

Springfield—K15CZ, Miller Family Broadcasting LLC.
Technical Facilities: 247-w TPO, 4.56-kw ERP, 479-ft. above ground, 1863-ft. above sea level, lat. 37° 13' 25", long. 93° 14' 30".
Transmitter: 2650 E. Division Rd.
Ownership: Miller Family Broadcasting LLC.

Springfield—K39CI, New Life Evangelistic Center Inc.
Technical Facilities: 8.8-kw ERP, lat. 37° 12' 47", long. 93° 17' 14".
Ownership: New Life Evangelistic Center Inc.

Springfield—K41FQ, Trinity Broadcasting Network Inc. Phone: 714-832-2950. Fax: 714-730-0661. Web Site: <http://www.tbn.org>
Technical Facilities: 1000-w TPO, 8.6-kw ERP, 302-ft. above ground, 1696-ft. above sea level, lat. 37° 05' 17", long. 93° 10' 34".
Holds CP for change to 94.9-kw ERP, 2241-ft. above sea level, lat. 37° 11' 41", long. 92° 56' 07". Transmitter to to side of existing KDEB-TV tower, 2.5-mi. NNE of Fordland. BPTTL-JG0601VI.
Transmitter: County Line Rd., 0.9-mi. E of County Rd., 4.1-mi. NNE of Ozark.
Satellite earth station: Scientific-Atlanta, 3.2-meter; Scientific-Atlanta receivers.
Began Operation: November 10, 1989.
Ownership: Trinity Broadcasting Network Inc.
Represented (engineering): Smith & Fisher
Represented (legal): Colby M. May
Personnel: Paul Crouch, General Manager; Ben Miller, Chief Engineer; Rod Henke, Sales Manager.

Springfield—K49DG, Trinity Broadcasting Network Inc. Phone: 714-832-2950. Fax: 714-730-0661.
Technical Facilities: 1000-w TPO, 9.912-kw ERP, 289-ft. above ground, 1620-ft. above sea level, lat. 37° 12' 06", long. 93° 14' 01".
Holds CP for change to 8.2-kw ERP, 266-ft. above ground, 1608-ft. above sea level.
Transmitter to 3004 E. Cherry St., Springfield. BPTTL-970109JF.
Transmitter: 3000 E. Cherry St.
Began Operation: September 16, 1997.
Ownership: Trinity Broadcasting Network Inc.
Note: Licensed as a translator

Springfield—KWBS-LP, Ch. 56, Equity Broadcasting Corp. Phone: 501-221-0400. Fax: 417-889-0048. E-mail: kwbs@ktv.net
Web Site: <http://www.ktv.net>
Studio: 1736 E. Sunshine, Suite 805, Springfield, MO 65804.
Technical Facilities: 502-w TPO, 9.8-kw ERP, 174-ft. above ground, 1512-ft. above sea level, lat. 37° 10' 50", long. 93° 15' 58".
Requests CP for change to 1000-w TPO, 19-kw ERP BPTTL-960517QI.
Transmitter: Plaza Towers Bldg., 1736 E. Sunshine.
Equipment: ITS transmitter; Antenna Concepts antenna.
Satellite earth station: Scientific-Atlanta, 5-meter. Scientific-Atlanta; Standard Communications receivers.
Began Operation: January 1, 1995.
Ownership: Equity Broadcasting Corp.
Represented (legal): Irwin, Campbell & Tannenwald PC.
Personnel: Keith Hendrix, General Manager; Neal Ardman, Chief Engineer

St. Charles—K59GP, Trinity Broadcasting Network Inc. Phone: 714-832-2950. Fax: 714-730-0661. Web Site: <http://www.tbn.org>
 Technical Facilities: 1000-w TPO, 8.4-kw ERP, 479-ft. above ground, 915-ft. above sea level, lat. 38° 45' 33", long. 90° 38' 18".
 Holds CP for change to 80-kw ERP. BPTT-JG0601VJ.
 Transmitter: 4534 N. Lindberg St., near Cotleville.
 Equipment: ITS transmitter, Scala antenna. Satellite earth station Scientific-Atlanta, 3.2-meter. Scientific-Atlanta receivers.
 Began Operation: May 24, 1994.
 Ownership: Trinity Broadcasting Network Inc. Represented (engineering): Smith & Fisher. Represented (legal): Colby M. May.
 Personnel: Paul Crouch, General Manager; Ben Miller, Chief Engineer; Rod Henke, Sales Manager.

St. Louis—K16EP, VVI LPTV Inc.
 Technical Facilities: 1000-w TPO, 24.29-kw ERP, 620-ft. above ground, 1066-ft. above sea level, lat. 38° 37' 48", long. 90° 11' 26".
 Holds CP for change to 845-w TPO, 30-kw ERP. BPTT-980601NT.
 Transmitter: One Mercantile Center, St. Louis.
 Ownership: ValueVision International Inc.

St. Louis—K18BT, Trinity Broadcasting Network Inc. Phone: 714-832-2950. Fax: 714-730-0661.
 Technical Facilities: 1000-w TPO, 10.5-kw ERP, 561-ft. above ground, 1024-ft. above sea level, lat. 38° 34' 24", long. 90° 19' 30".
 Holds CP for change to 6000-w TPO. BPTT-990204JN.
 Transmitter: KYKW(FM) transmitter site, near St. Louis.
 Equipment: ITS transmitter, Andrew antenna. Satellite earth station: Scientific-Atlanta, 3.2-meter; Scientific-Atlanta receivers.
 Began Operation: April 1, 1991.
 Ownership: Trinity Broadcasting Network Inc. Note: Licensed as a translator.

St. Louis—K40FF, DP Media License of St. Louis Inc. Phone: 561-659-4122.
 Technical Facilities: 10-w TPO, 0.01-kw ERP, 404-ft. above ground, 912-ft. above sea level, lat. 38° 38' 10", long. 90° 20' 38".
 Transmitter: 1034 S. Brentwood Blvd., Clayton.
 Ownership: DP Media Inc.

■ **St. Louis**—K49FC, Three Angels Broadcasting Network Inc. Phone: 618-627-4651. Fax: 618-627-4155. E-mail: office@3abn.org
 Web Site: <http://www.3abn.org>
 Studio: 3391 Charley Good Rd., West Frankfort, IL 62896.
 Technical Facilities: 2000-w TPO, 42-kw ERP, 267-ft. above ground, 771-ft. above sea level, lat. 38° 37' 55", long. 90° 13' 59".
 Requests modification of CP for change to 40.9-kw ERP. BPTT-980601VL.
 Transmitter: 310 S. Grand Blvd.
 Equipment: Acrodyne transmitter, Jampro antenna.
 Satellite earth station: OH Satellite, 3-meter; Blonder Tongue receivers.
 Ownership: Three Angels Broadcasting Network Inc.
 Represented (legal): David Silverman.
 Personnel: Moses Primo, Chief Engineer.

St. Louis—K56CA, Missouri Baptist College. Phone: 314-569-1190.

Technical Facilities: 1000-w TPO, 12.5-kw ERP, 479-ft. above ground, 928-ft. above sea level, lat. 38° 37' 28", long. 90° 11' 26".
 Transmitter: Laclede, 720 Olive, St. Louis.
 Began Operation: September 24, 1986.
 Ownership: Missouri Baptist College (ITFS Corp.).
 Represented (engineering): Television Engineering Corp.
 Represented (legal): Joseph E. Dunne III.

St. Louis—K60GL, Ventana Television Inc.
 Technical Facilities: 2000-w TPO, 12.5-kw ERP, 266-ft. above ground, 764-ft. above sea level, lat. 38° 37' 55", long. 90° 13' 59".
 Holds CP for change to 1800-w TPO. BPTT-980601NW.
 Transmitter: 310 S. Grand Blvd., St. Louis.
 Equipment: ITS transmitter; Dielectric antenna.
 Ownership: USA Broadcasting.
 Personnel: John Skelnic, General Manager & Chief Engineer.

St. Louis—K62EG, Eternal Family Network.
 Studio: 9705 Watson Rd., St. Louis, MO 63126.
 Technical Facilities: 1000-w TPO, 31.7-kw ERP, 463-ft. above ground, 1240-ft. above sea level, lat. 38° 25' 01", long. 90° 25' 59".
 Transmitter: 4800 Macha St., Imperial.
 Equipment: Acrodyne transmitter; Andrew antenna.
 Began Operation: January 1, 1989.
 Ownership: Eternal Family Network.
 Personnel: William Federer, General Manager.

St. Louis—KPTN-LP, Ch. 58, Kurt J. Petersen.
 Technical Facilities: 1000-w TPO, 8.7-kw ERP, 797-ft. above ground, 1260-ft. above sea level, lat. 38° 24' 24", long. 90° 19' 30".
 Transmitter: Resurrection Cemetery, 7555 MacKenzie Rd., Afton.

Washington & St. Charles—K41FL, Roger E. Harders. Phone: 402-443-3198.
 Technical Facilities: 150-kw ERP, 1177-ft. above sea level, lat. 38° 36' 02", long. 90° 56' 10".
 Transmitter: 796 Osage Ridge Rd., Augusta.
 Ownership: Roger E. Harders.

■ **Washington & St. Charles**—K53GD, Mary E. Harders. Phone: 402-443-4028.
 Technical Facilities: 17.7-kw ERP, 1177-ft. above sea level, lat. 38° 36' 02", long. 90° 56' 10".
 Requests CP for change to 0.5-kw ERP, 869-ft. above sea level, lat. 38° 46' 57", long. 92° 27' 25". BPTT-990712JD.
 Transmitter: 796 Osage Ridge Rd., Augusta.
 Ownership: Mary E. Harders.

■ **Washington & St. Charles**—K54GW, Roger E. Harders.
 Technical Facilities: 133-w TPO, 150-kw ERP, 1177-ft. above sea level, lat. 38° 36' 02", long. 90° 56' 10".
 Transmitter: 726 Osage Ridge Rd., Augusta.
 Ownership: Roger E. Harders.

Montana

Belgrade, Manhattan & Three Forks—K20DY, Montana State U. Phones: 406-586-3280; 406-586-4135.

Technical Facilities: 100-w TPO, 0.685-kw ERP, 5696-ft. above sea level, lat. 45° 38' 15", long. 111° 16' 01".

Transmitter: High Flat, SSE of Belgrade.
 Ownership: Montana State U.
 Note: Operating as a translator.

■ **Big Fork**—K44FR (formerly K61FX), Blacktail TV Tax Distrct. Phone: 406-857-2131.
 Technical Facilities: 100-w TPO, 1.02-kw ERP, 43-ft. above ground, 6802-ft. above sea level, lat. 48° 01' 10", long. 114° 22' 00".
 Transmitter: 6.5-mi. W of Lakeside.
 Ownership: Blacktail TV Tax District.

Billings—K14IS, Yellowstone Valley Community TV. Phone: 406-652-1288. Fax: 406-655-0696.
 Technical Facilities: 1000-w TPO, 9.66-kw ERP, 168-ft. above ground, 3796-ft. above sea level, lat. 45° 46' 02", long. 108° 27' 27".
 Transmitter: 2.5-mi. ESE of Billings.
 Ownership: Yellowstone Valley Community TV.
 Note: Licensed as a translator.

Billings—K36EZ, Comanche Enterprises. Phone: 406-656-3551.
 Technical Facilities: 1000-w TPO, 12.04-kw ERP, 110-ft. above ground, 3634-ft. above sea level, lat. 45° 46' 06", long. 108° 27' 31".
 Holds CP for change to 1.05-kw ERP, 33-ft. above ground, 3658-ft. above sea level. BPTT-20001227ABA.
 Transmitter: 1630 Coburn Rd.
 Began Operation: February 9, 2001.
 Ownership: Comanche Enterprises.

Boulder—K27CD, Boulder TV Translator Assn. Phones: 406-225-3820; 406-225-3376.
 Technical Facilities: 100-w TPO, 1.24-kw ERP, 49-ft. above ground, 5968-ft. above sea level, lat. 46° 15' 34", long. 112° 09' 08".
 Transmitter: 2-mi. NW of Boulder.
 Ownership: Boulder TV Translator Assn.

■ **Bozeman**—K11UJ, Murray Duffy.
 Technical Facilities: 10-w TPO, 0.054-kw ERP, 5000-ft. above sea level, lat. 45° 39' 45", long. 110° 59' 55".
 Transmitter: 699 Bozeman Trail Rd.
 Began Operation: October 20, 1993.
 Ownership: Murray Duffy.

■ **Bozeman**—K26DE, KCTZ Communications Inc. Phone: 406-586-3280. Fax: 406-586-4135.
 Technical Facilities: 1000-w TPO, 23.1-kw ERP, 30-ft. above ground, 5650-ft. above sea level, lat. 45° 38' 15", long. 111° 16' 01".
 Transmitter: 1.9-mi. S of Rte. 84, 4.3-mi. W of Bozeman.
 Ownership: Evening Post Publishing Co.
 Represented (sales): Seltel Inc.
 Represented (legal): Dow, Lohnes & Albertson PLLC.
 Personnel: Tim Gazy, Station Manager; Ron Schlosser, Chief Engineer.

■ **Bozeman**—K58FP, Joseph Blau.
 Technical Facilities: 256-w TPO, 10-kw ERP, 16-ft. above ground, 6722-ft. above sea level, lat. 45° 40' 24", long. 110° 52' 04".
 Transmitter: 1.7-mi. NW of Brigham Canyon Rd. & E. U.S. 10.
 Ownership: Joseph Blau.

■ **Bozeman**—K65GZ, Wireless Access LLC. Phone: 914-586-3311.
 Technical Facilities: 258-w TPO, 10-kw ERP, 189-ft. above ground, 6752-ft. above sea level, lat. 45° 40' 24", long. 110° 52' 04".

Transmitter: 1.7-mi. WNW of Brigham Canyon Rd. & E. U.S. 10 intersection, Green Mountain.
 Ownership: Wireless Access LLC.

■ **Bozeman**—KBBM-LP (formerly K64FS), Ch. 64, Bozeman Media Group. Phone: 561-694-1280.
 Technical Facilities: 249-w TPO, 10-kw ERP, 161-ft. above ground, 6722-ft. above sea level, lat. 45° 40' 24", long. 110° 52' 04".

Holds CP for change to 1000-w TPO, 10.6-kw ERP. BPTT-20000615AFV.
 Transmitter: 1.7-mi. WNW of Brigham Canyon Rd. & U.S. 10 intersection, Green Mountain.
 Ownership: Bozeman Media Group GP.

■ **Bozeman**—KBBM-LP (formerly K50FN), Ch. 50, Bozeman Media Group GP.
 Technical Facilities: 266-w TPO, 10-kw ERP, 161-ft. above ground, 6722-ft. above sea level, lat. 45° 40' 24", long. 110° 52' 04".
 Transmitter: 1.7-mi. WNW of Brigham Canyon Rd. & U.S. 10 intersection, Green Mountain.
 Ownership: Bozeman Media Group GP.

Bozeman—KMZV-LP (formerly K32EP), Ch. 32, MTTV LLC.
 Technical Facilities: 295-w TPO, 10-kw ERP, 189-ft. above ground, 6752-ft. above sea level, lat. 45° 40' 24", long. 110° 52' 04".
 Transmitter: 1.7-mi. WNW of intersection of Brigham Canyon Rd. & East U.S. 10.
 Began Operation: October 7, 1999.
 Ownership: Equity Broadcasting Corp.

Bozeman—KWYB-LP, Ch. 28, MMM License LLC. Phone: 757-437-9800. E-mail: kgreen@abc18-28.com Web Site: <http://www.abc18-28.com>
 Technical Facilities: 297-w TPO, 10-kw ERP, 189-ft. above ground, 6752-ft. above sea level, lat. 45° 40' 24", long. 110° 52' 04".
 Transmitter: 1.7-mi. WNW of Brigham Canyon Rd. & E. U.S. 10 intersection, Green Mountain.
 Equipment: Larcant transmitter; Scala antenna.
 Began Operation: January 14, 1997.
 Ownership: Max Media.
 Represented (sales): Blair Television.
 Represented (legal): Reddy, Begley & McCormick.
 Personnel: Philip H. Hurley, General Manager; Moe Strout, Chief Engineer; Katalin Green, Station Manager.

■ **Bozeman**—KXZB-LP (formerly K49FG), Ch. 49, Bozeman Media Group LP. Phone: 800-948-7101.
 Technical Facilities: 275-w TPO, 10-kw ERP, 189-ft. above ground, 6752-ft. above sea level, lat. 45° 40' 24", long. 110° 52' 04".
 Transmitter: 1.7-mi. WNW of Brigham Canyon Rd. & E. U.S. 10 intersection, Green Mountain.
 Ownership: Bozeman Media Group GP.

Bozeman, Belgrade & Manhattan—K45EB, Gallatin Valley Community TV Assn. Phone: 406-585-9689.
 Technical Facilities: 1000-w TPO, 10.3-kw ERP, 60-ft. above ground, 5748-ft. above sea level, lat. 45° 38' 10", long. 111° 16' 18".
 Transmitter: 4.5-mi. W of Bozeman Hot Springs.
 Began Operation: October 10, 1995.
 Ownership: Gallatin Valley Community TV Assn.

Montana—Low Power Television Stations

Bridger—K63EA, Clarks Fork Valley TV District No. 1.
Technical Facilities: 100-w TPO, 1.09-kw ERP, 98-ft. above ground, 4324-ft. above sea level, lat. 45° 17' 11", long. 108° 56' 02".
Transmitter: Approximately 1.24-mi. SW of Bridger.
Ownership: Clarks Fork Valley TV District No. 1.

Browning—K57FM, Browning Public Schools.
Phone: 406-338-2715. Fax: 406-338-2708.
Technical Facilities: 100-w TPO, 1.028-kw ERP, 126-ft. above ground, 4497-ft. above sea level, lat. 48° 33' 26", long. 113° 00' 51".
Transmitter: Atop Browning water tower
Ownership: Browning Public Schools.

Butte—K43DU, Montana State U. Phones: 406-586-3280; 406-586-4135.
Technical Facilities: 100-w TPO, 0.338-kw ERP, 50-ft. above ground, 8302-ft. above sea level, lat. 46° 00' 29", long. 112° 26' 30".
Transmitter: Approx. 2.8-mi. E. of Silver Bow County Courthouse.
Began Operation: July 1, 1992.
Ownership: Montana State U.
Note: Operating as a translator

Chinook—K59EM, Blaine County Public TV Inc.
Technical Facilities: 100-w TPO, 1.26-kw ERP, 46-ft. above ground, 2995-ft. above sea level, lat. 48° 28' 13", long. 109° 16' 15".
Transmitter: 7.5-mi. SW of Chinook.
Ownership: Blaine County Public Television Inc.

Circle—K14AG, Circle TV Booster Club Inc.
Phone: 406-485-3550.
Technical Facilities: 100-w TPO, 0.341-kw ERP, 42-ft. above ground, 3508-ft. above sea level, lat. 47° 16' 00", long. 105° 24' 55".
Transmitter: 13.5-mi. SE of Circle.
Ownership: Circle TV Booster Club Inc.
Note: Operating as a translator

Clancy—K36CX, Boulder TV Translator Assn.
Phones: 406-225-3820; 406-225-3376.
Technical Facilities: 100-w TPO, 0.609-kw ERP, 56-ft. above ground, 5527-ft. above sea level, lat. 46° 30' 37", long. 111° 55' 55".
Transmitter: 4-mi. NE of Clancy.
Ownership: Boulder TV Translator Assn.

Colstrip—K07WJ, Colstrip TV Tax District.
Technical Facilities: 10-w TPO, 0.106-kw ERP, 69-ft. above ground, 3369-ft. above sea level, lat. 45° 53' 42", long. 106° 37' 39".
Transmitter: Rural area, near Colstrip.
Ownership: Colstrip TV Tax District.
Note: Operating as a translator

Colstrip—K28CB, Colstrip Public Schools.
Phones: 406-748-2920; 406-748-2271. Fax: 406-748-2268.
Studio: 5000 Pine Butte Dr., Colstrip, MT 59323.
Technical Facilities: 100-w TPO, 1.24-kw ERP, 49-ft. above ground, 3251-ft. above sea level, lat. 45° 53' 42", long. 106° 37' 39".
Transmitter: 0.5-mi. N of Colstrip.
Satellite earth station: Andrew, 4.5-meter.
Began Operation: November 1, 1990.
Ownership: Colstrip Public Schools.

Colstrip—K66EQ, Quorum of Montana License LLC. E-mail: GTBPWA@aol.com.

Technical Facilities: 100-w TPO, 1.722-kw ERP, 95-ft. above ground, 4879-ft. above sea level, lat. 45° 50' 20", long. 106° 54' 17".
Holds CP for change to 31.9-kw ERP. BPTT-960506KH.
Transmitter: 14-mi. SW of Colstrip, near Sarpy.
Ownership: Quorum Broadcast Holdings Inc.
Personnel: Dale Woods, General Manager
Note: Operating as a translator

Ekalaka—K23DJ, Plevna Public School Trustees District No. 55. Phone: 406-772-5601. Fax: 406-772-5548.
Studio: Box 158, Plevna, MT 59344.
Technical Facilities: 100-w TPO, 1.294-kw ERP, 3742-ft. above sea level, lat. 45° 54' 05", long. 104° 33' 00".
Transmitter: NW of Carter County Courthouse.
Equipment: TTC transmitter, Scala antenna.
Began Operation: October 21, 1993.
Ownership: Plevna Public School Trustees District No. 55.

Emigrant—K19CO, Paradise Valley TV Assn.
Technical Facilities: 10-w TPO, 0.374-kw ERP, 16-ft. above ground, 5656-ft. above sea level, lat. 45° 20' 07", long. 110° 41' 22".
Transmitter: 4-mi. SE of Emigrant.
Ownership: Paradise Valley TV Assn.

Emigrant—K27DL, Paradise Valley TV Assn.
Technical Facilities: 10-w TPO, 0.374-kw ERP, 16-ft. above ground, 5656-ft. above sea level, lat. 45° 20' 07", long. 110° 41' 22".
Transmitter: 4-mi. SE of Emigrant.
Ownership: Paradise Valley TV Assn.

***Frenchtown**—K14IU, Eagle Communications Inc. Phone: 406-721-2063. Fax: 406-721-2083.
Technical Facilities: 20-w TPO, 0.234-kw ERP, 276-ft. above ground, 5827-ft. above sea level, lat. 46° 51' 12", long. 113° 59' 41".
Transmitter: University Mountain, E of Missoula.
Ownership: Eagle Communications Inc.
Personnel: Keith Sommer, General Manager; Charlie Cannaliato, Chief Engineer
Note: Operating as a translator

Glasgow—K14AR, Valley County TV District No. 1.
Technical Facilities: 1.38-kw ERP, lat. 48° 12' 18", long. 106° 38' 00".
Transmitter: Northern section of Glasgow city limits.
Ownership: Valley County TV District No. 1.

Glasgow—K16AZ, Valley County TV District No. 1.
Technical Facilities: 100-w TPO, 0.88-kw ERP, 148-ft. above ground, 2234-ft. above sea level, lat. 48° 12' 18", long. 106° 38' 00".
Transmitter: Northern section of Glasgow city limits.
Ownership: Valley County TV District No. 1.

Glasgow—K18BN, Valley County TV District No. 1.
Technical Facilities: 100-w TPO, 0.86-kw ERP, 144-ft. above ground, 2185-ft. above sea level, lat. 48° 12' 18", long. 106° 38' 00".
Transmitter: Northern section of Glasgow city limits.
Ownership: Valley County TV District No. 1.

Great Falls—K53DW, Trinity Broadcasting Network Inc. Phone: 714-832-2950. Fax: 714-730-0661.

Technical Facilities: 1000-w TPO, 9.1-kw ERP, 279-ft. above ground, 3839-ft. above sea level, lat. 47° 31' 57", long. 111° 16' 41".
Transmitter: Great Falls Rd., Black Eagle Community, Great Falls.
Equipment: ITS transmitter, Scala antenna.
Satellite earth station: Scientific-Atlanta, 3.2-meter; Scientific-Atlanta receivers.
Began Operation: April 8, 1991.
Ownership: Trinity Broadcasting Network Inc.
Represented (sales): Media Services Group Inc.
Personnel: Paul F. Crouch, General Manager; Rod Henke, Sales Manager; Ben Miller, Chief Engineer.

***Great Falls**—K55HK, Stephen L. Whitman. Phone: 617-392-2004.
Technical Facilities: 1000-w TPO, 6.552-kw ERP, 335-ft. above ground, 3871-ft. above sea level, lat. 47° 32' 23", long. 111° 17' 06".
Transmitter: 0.5-mi. W of Hwy. 81, 1-mi. N of Great Falls.
Ownership: Stephen L. & Susan W. Whitman.

Helena—K41CX, Trinity Broadcasting Network Inc. Phone: 714-832-2950. Fax: 714-730-0661.

Technical Facilities: 1000-w TPO, 10.1-kw ERP, 79-ft. above ground, 5033-ft. above sea level, lat. 46° 46' 12", long. 112° 01' 22".

Transmitter: KBLL-FM Tower.
Equipment: ITS transmitter, Andrew antenna.
Satellite earth station: Scientific-Atlanta, 3.2-meter; Scientific-Atlanta receivers.
Began Operation: June 9, 1990.
Ownership: Trinity Broadcasting Network Inc.
Represented (engineering): Smith & Fisher
Represented (legal): Colby M. May
Personnel: Paul Crouch, General Manager; Ben Miller, Chief Engineer; Rod Henke, Sales Manager.

Kalispell—K18AJ, KPAX Communications Inc. Phones: 406-542-4400; 406-756-5888. Fax: 406-756-5889. Web Site: <http://www.kpax.com>
Affiliation: CBS.
Studio: 575 Sunset Blvd., Suite 202, Kalispell, MT 59901.

Technical Facilities: 1000-w TPO, 45.8-kw ERP, 92-ft. above ground, 3799-ft. above sea level, lat. 48° 09' 58", long. 114° 19' 51".

Transmitter: 3-mi. SW of Kalispell, near Lone Pine State Park.
Equipment: Acrodyne transmitter, Andrew antenna.
Ownership: Evening Post Publishing Co.
Multichannel TV Sound: Stereo only
Represented (sales): Petry Television Inc.
Represented (legal): Dow, Lohnes & Albertson PLLC.
Personnel: Robert J. Hermes, General Manager; Joanne Stern, Station & Sales Manager; Larry Arbaugh, Chief Engineer

Kalispell—K26DD, Trinity Broadcasting Network Inc. Phone: 714-832-2950. Fax: 714-730-0661.

Technical Facilities: 1000-w TPO, 11.8-kw ERP, 118-ft. above ground, 3842-ft. above sea level, lat. 48° 10' 34", long. 114° 20' 53".
Transmitter: Atop Lone Pine Mountain.
Equipment: ITS transmitter, Andrew antenna.
Satellite earth station: Scientific-Atlanta, 3.2-meter; Standard Communications receivers.

Ownership: Trinity Broadcasting Network Inc.
Represented (sales): Media Services Group Inc.

Personnel: Paul F. Crouch, General Manager; Rod Henke, Sales Manager; Ben Miller, Chief Engineer.

Kalispell—KESI-LP, Ch. 22, North Rocky Mountain Television LLC.

Technical Facilities: 165-w TPO, 10-kw ERP, 121-ft. above ground, 6916-ft. above sea level, lat. 48° 30' 22", long. 114° 20' 49".
Holds CP for change to 1000-w TPO, 13.25-kw ERP, 3856-ft. above sea level, lat. 48° 10' 34", long. 114° 20' 53".
Transmitter to 900 Kookoosint Trail, S of Kalispell. BMP TTL-19990628JA.

Transmitter: 6.2-mi. NW of Whitefish, Flathead County.

Ownership: North Rocky Mountain Television LLC.

Kalispell—KEXI-LP, Ch. 24, MTTV LLC.

Technical Facilities: 158-w TPO, 10-kw ERP, 121-ft. above ground, 6867-ft. above sea level, lat. 48° 30' 22", long. 114° 20' 49".
Holds CP for change to 1000-w TPO, 13.25-kw ERP, 3856-ft. above sea level, lat. 48° 10' 34", long. 114° 20' 54".
Transmitter to 900 Kookoosint Trail, S of Kalispell. BMP TTL-19990706JB.

Transmitter: 6.2-mi. NW of Whitefish, Flathead County.

Began Operation: August 10, 1999.
Ownership: Equity Broadcasting Corp.

Kalispell—KTMF-LP, Ch. 59, MMM License LLC. Phone: 757-437-9800. Web Site: <http://www.ktmf.com>

Technical Facilities: 1000-w TPO, 8.397-kw ERP, 75-ft. above ground, 3832-ft. above sea level, lat. 48° 10' 34", long. 114° 20' 53".

Transmitter: Lone Pine.
Equipment: Larcan & TTC transmitters; Scala antenna.

Began Operation: July 1, 1995.
Ownership: Max Media.
Represented (sales): Blair Television.
Represented (legal): Reddy, Begley & McCormick.
Personnel: Phillip H. Hurley, General Manager; Moe Strout, Chief Engineer; Joe Elliot, Sales Manager.

Livingston—K17BT, Shields Valley TV Tax District.

Technical Facilities: 100-w TPO, 1.73-kw ERP, 56-ft. above ground, 6608-ft. above sea level, lat. 45° 35' 52", long. 110° 32' 45".

Transmitter: Approx. 4.5-mi. SE of Livingston on the Myers Ranch.
Ownership: Shields Valley TV Tax District.

Malta—K15AS, Phillips County TV Translator.

Technical Facilities: 1.38-kw ERP, lat. 48° 20' 15", long. 107° 53' 00".
Ownership: Phillips County TV Translator.

***Missoula**—K35FA, Sabrina Wilson.

Technical Facilities: 148-w TPO, 10-kw ERP, 41-ft. above ground, 8009-ft. above sea level, lat. 47° 02' 27", long. 113° 59' 10".
Transmitter: 11.5-mi. NW of Missoula.
Ownership: Sabrina Wilson.

***Missoula**—K42EO, Trinity Broadcasting Network Inc.

Technical Facilities: 1000-w TPO, 15.7-kw ERP, 153-ft. above ground, 4872-ft. above

sea level, lat. 46° 47' 49", long. 114° 00' 59".

Transmitter: Sector 17, T12 N, R19 W.
Ownership: Trinity Broadcasting Network Inc.

***Missoula—K62FP, Robert K. Wilson.**

Technical Facilities: 506-w TPO, 10-kw ERP, 41-ft. above ground, 8009-ft. above sea level, lat. 47° 02' 27", long. 113° 59' 10".
Transmitter: 11.8-mi. NW of Missoula.
Ownership: Robert K. Wilson.

Missoula—KMTM-LP (formerly K46FP), Ch. 46, North Rocky Mountain Television LLC.

Technical Facilities: 127-w TPO, 10-kw ERP, 41-ft. above ground, 8009-ft. above sea level, lat. 47° 02' 27", long. 113° 59' 10".
Holds CP for change to 713-w TPO, 6877-ft. above sea level, lat. 47° 01' 02", long. 114° 00' 47". Transmitter to TV Mountain. BPTTL-19990628JC.
Transmitter: 11-mi. NW of Missoula.
Ownership: North Rocky Mountain Television LLC.

Missoula—KXZM-LP (formerly K69HY), Ch. 30, North Rocky Mountain Television LLC.

Technical Facilities: 128-w TPO, 10-kw ERP, 41-ft. above ground, 8008-ft. above sea level, lat. 47° 02' 27", long. 113° 59' 10".
Holds CP for change to 1000-w TPO, 12.6-kw ERP, 66-ft. above ground, 6877-ft. above sea level, lat. 47° 01' 02", long. 114° 00' 47". Transmitter to TV Mountain. BPTTL-20000615AFX.
Transmitter: 11.6-mi. NW of Missoula.
Began Operation: October 18, 1999.
Ownership: North Rocky Mountain Television LLC.

Missoula & Lolo—K50CP, David A. Tucker.

Phone: 406-273-6161.
Studio: 100 Glacier Dr., Suite F, Lolo, MT 59847.
Technical Facilities: 100-w TPO, 2.2-kw ERP, 98-ft. above ground, 4869-ft. above sea level, lat. 46° 47' 49", long. 114° 00' 59".
Transmitter: Mount Dean Stone communications site, 4-mi. S of Missoula.
Equipment: Television Technology transmitter; Scala antenna.
Satellite earth station: Drake receivers.
Began Operation: February 9, 1991.
Ownership: David A. Tucker.
Multichannel TV Sound: Separate audio program.
Advertising: Yes. Rates: \$12.00/30 Sec.; \$18.00/Min.
Represented (engineering): Lincoln Thomason ITT Tech. (Boise, ID).
Represented (legal): Mitchell, Boyer & Associates PC.

■ Pablo/Ronan—KSKC-CA (formerly K25CL), Ch. 25, Salish Kootenai College.

Phone: 406-675-4800. Fax: 406-675-4801.
Studio: Hwy. 93, Pablo, MT 59855.
Technical Facilities: 100-w TPO, 1.14-kw ERP, 112-ft. above ground, 3159-ft. above sea level, lat. 47° 31' 53", long. 114° 07' 01".
Transmitter: NE edge of Ronan.
Equipment: Television Technology transmitter; Scala antenna.
Satellite earth stations: Transmit/receive Andrew, 5-meter; Prodelin, 3.8-meter; Microdyne; General Instrument receivers.
Began Operation: April 1, 1988.
Ownership: Salish Kootenai College.
Represented (legal): Schwartz, Woods & Miller.
Personnel: Frank Tyro, General Manager

Plains & Paradise—K21CA, Plains-Paradise TV District.

Technical Facilities: 100-w TPO, 3.3-kw ERP, 13-ft. above ground, 3809-ft. above sea level, lat. 47° 31' 15", long. 114° 57' 28".
Transmitter: Approx. 6-mi. NW of Plains.
Ownership: Plains-Paradise TV District.

Plevna—K24DD, Plevna Public School Trustees District No.55.

Phone: 406-772-5601. Fax: 406-772-5548.
Studio: Box 158, Plevna, MT 59344.
Technical Facilities: 20-w TPO, 0.246-kw ERP, 62-ft. above ground, 2812-ft. above sea level, lat. 46° 25' 06", long. 104° 31' 03".
Transmitter: Plevna High School.
Equipment: TTC transmitter; Scala antenna.
Satellite earth stations: DH Satellite, 3.6-meter.
Ownership: Plevna Public School Trustees District No. 55.
Personnel: Carter Christiansen, General Manager.

Poplar—K05KK, Poplar TV District.

Phone: 406-768-3800.
Technical Facilities: 10-w TPO, 0.124-kw ERP, 36-ft. above ground, 2257-ft. above sea level, lat. 48° 07' 40", long. 105° 04' 21".
Transmitter: 5-mi. E & 1-mi. N of Poplar.
Ownership: Poplar TV District.

Roundup—K06KX, Roundup TV Tax District.

Phone: 406-323-1710.
Technical Facilities: 0.06-kw ERP 3200-ft. above sea level, lat. 46° 28' 02", long. 108° 33' 50".
Ownership: Roundup TV Tax District.

St. Ignatius—K28CF, Salish Kootenai College.

Phone: 406-675-4800. Fax: 406-675-4801.
E-mail: tyro@skc.edu Web Site: http://www.skc.edu
Technical Facilities: 1-w TPO, 0.969-kw ERP, 154-ft. above ground, 3103-ft. above sea level, lat. 47° 19' 24", long. 114° 05' 25".
Transmitter: North edge of St. Ignatius.
Began Operation: April 1, 1988.
Ownership: Salish Kootenai College.
Personnel: Frank Tyro, Chief Engineer; Marius McTucker, Sales Manager
Note: Operating as a translator

Thompson Falls—K36BW, Thompson Falls TV District.

Technical Facilities: 100-w TPO, 1.19-kw ERP, 49-ft. above ground, 5039-ft. above sea level, lat. 47° 33' 00", long. 115° 21' 30".
Transmitter: Clark Mountain, 3-mi. S of Thompson Falls.
Ownership: Thompson Falls TV District.

West Yellowstone—K34AW, West Yellowstone TV Translator District.

Technical Facilities: 20-w TPO, 80-ft. above ground, 7157-ft. above sea level, lat. 44° 45' 10", long. 111° 11' 54".
Transmitter: Horse Butte 5 miles N of West Yellowstone.
Equipment: Larcen transmitter; Scala antenna.
Note: Licensed as a translator

White Sulphur Springs—K09MH, Flat Iron Corp.

Phone: 406-547-3590.
Technical Facilities: 0.051-kw ERP, lat. 46° 30' 12", long. 110° 49' 41".
Ownership: Flat Iron Corp.
Note: Operating as a translator

Whitehall—K52CE, Whitehall Low Power TV Inc.

Phone: 406-287-3762. Fax: 406-287-3762.
Technical Facilities: 100-w TPO, 0.86-kw ERP, 118-ft. above ground, 4531-ft. above sea level, lat. 45° 52' 34", long. 112° 05' 14".
Holds CP for change to 6591-ft. above sea level, lat. 45° 55' 15", long. 112° 01' 15".
Transmitter to 4.5-mi. NE of Whitehall. BPTTL-940412DT.
Transmitter: New water tower, adjacent to Hwy. 90 on the NE edge of Whitehall.
Ownership: Whitehall Low Power TV Inc.

Nebraska

Columbus & Fremont—K20FM, David F. Harders.

Technical Facilities: 250-w TPO, 2.86-kw ERP, 413-ft. above ground, 2040-ft. above sea level, lat. 41° 23' 34", long. 96° 54' 37".
Holds CP for change to 1000-w TPO, 10.9-kw ERP, 394-ft. above ground, 2037-ft. above sea level. BPTTL-96051743.
Transmitter: 1.5-mi. SE of Linwood.
Ownership: David F. Harders.

Columbus & Fremont—K21ES, David C. Brodahl.

Phone: 402-443-3198.
Technical Facilities: 1000-w TPO, 2.42-kw ERP, 394-ft. above ground, 2040-ft. above sea level, lat. 41° 23' 34", long. 96° 54' 37".
Transmitter: 1.5-mi. SE of Linwood.
Ownership: David C. Brodahl.

Columbus & Fremont—K23EU, David C. Brodahl.

Phone: 402-443-3198.
Technical Facilities: 1000-w TPO, 2.32-kw ERP, 394-ft. above ground, 2040-ft. above sea level, lat. 41° 23' 34", long. 96° 54' 37".
Holds CP for change to 11.2-kw ERP, 393-ft. above ground, 2039-ft. above sea level, lat. 41° 23' 34", long. 96° 54' 38". BPTTL-960517AE.
Transmitter: 1.5-mi. SE of Linwood.
Ownership: David C. Brodahl.

Columbus & Fremont—K24ED, Glenda R. Harders.

Phone: 402-443-3198.
Technical Facilities: 1000-w TPO, 3.03-kw ERP, 394-ft. above ground, 2040-ft. above sea level, lat. 41° 23' 34", long. 96° 54' 37".
Transmitter: 1.5-mi. SE of Linwood.
Ownership: Glenda R. Harders.

Columbus & Fremont—K28EN, Glenda R. Harders.

Phone: 402-443-3198.
Technical Facilities: 145-w TPO, 1.82-kw ERP, 397-ft. above ground, 2040-ft. above sea level, lat. 41° 23' 34", long. 96° 54' 37".
Holds CP for change to 1000-w TPO, 12-kw ERP, 368-ft. above ground, 2014-ft. above sea level, lat. 41° 23' 34", long. 96° 54' 38". BPTTL-980513JD.
Transmitter: 1.5-mi. SE of Linwood.
Ownership: Glenda R. Harders.

Columbus & Fremont—K33EM, David C. Brodahl.

Phone: 402-443-3198.
Technical Facilities: 1000-w TPO, 2.05-kw ERP, 394-ft. above ground, 2040-ft. above sea level, lat. 41° 23' 34", long. 96° 54' 37".
Holds CP for change to 12.8-kw ERP, 393-ft. above ground, 2039-ft. above sea level, lat. 41° 23' 34", long. 96° 54' 38". BPTTL-960517A9.
Transmitter: 1.5-mi. SE of Linwood.
Ownership: David C. Brodahl.

Columbus & Fremont—K40FH, Glenda R. Harders.

Technical Facilities: 1000-w TPO, 3.04-kw ERP, 394-ft. above ground, 2040-ft. above sea level, lat. 41° 23' 34", long. 96° 54' 37".
Holds CP for change to 777-w TPO, 40-kw ERP. BPTTL-960517A4.
Transmitter: 1.5-mi. SE of Linwood.
Ownership: Glenda R. Harders.

■ Columbus & Fremont—K41FU, Roger E. Harders.

Phone: 402-443-3198.
Technical Facilities: 635-w TPO, 4.13-kw ERP, 394-ft. above ground, 2040-ft. above sea level, lat. 41° 23' 34", long. 96° 54' 37".
Holds CP for change to 2130-w TPO, 2539-ft. above sea level, lat. 40° 38' 56", long. 98° 23' 01", transmitter to 6475 Osborn Dr. W, Hastings. BPTTL-980601NK.
Transmitter: 1.5-mi. SE of Linwood.
Began Operation: October 10, 1995.
Ownership: Roger E. Harders.

Columbus & Fremont—K47FK, Roger E. Harders.

Phone: 402-443-3198.
Technical Facilities: 1000-w TPO, 2.05-kw ERP, 394-ft. above ground, 2040-ft. above sea level, lat. 41° 23' 34", long. 96° 54' 37".
Holds CP for change to 7370-w TPO, 50-kw ERP, lat. 40° 51' 10", long. 96° 40' 36", transmitter to 4100 Industrial Ave., Lincoln. BPTTL-980601QH.
Transmitter: 1.5-mi. SE of Linwood.
Ownership: Roger E. Harders.

Columbus & Fremont—K48FF, David F. Harders.

Technical Facilities: 1000-w TPO, 2.92-kw ERP, 410-ft. above ground, 2040-ft. above sea level, lat. 41° 23' 34", long. 96° 54' 37".
Holds CP for change to 368-ft. above ground, 2014-ft. above sea level. BPTTL-980513JE.
Transmitter: 1.5-mi. SE of Linwood.
Ownership: David F. Harders.

Columbus & Fremont—K49FP, Glenda R. Harders.

Phone: 402-443-3198.
Technical Facilities: 7150-w TPO, 50-kw ERP, 394-ft. above ground, 1535-ft. above sea level, lat. 40° 51' 10", long. 96° 40' 36".
Transmitter: 1.4-mi. SE of Linwood.
Ownership: Glenda R. Harders.

■ Columbus & Fremont—K50EG, David F. Harders.

Technical Facilities: 250-w TPO, 2.96-kw ERP, 410-ft. above ground, 2040-ft. above sea level, lat. 41° 23' 34", long. 96° 54' 37".
Holds CP for change to 1000-w TPO, 14.2-kw ERP, 394-ft. above ground, 2037-ft. above sea level. BPTTL-960517A6.
Transmitter: 1.5-mi. SE of Linwood.
Ownership: David F. Harders.

Columbus & Fremont—K52EX, Glenda R. Harders.

Phone: 402-443-3198.
Technical Facilities: 250-w TPO, 3.7-kw ERP, 394-ft. above ground, 2040-ft. above sea level, lat. 41° 23' 34", long. 96° 54' 37".
Holds CP for change to 918-w TPO, 13.4-kw ERP, 394-ft. above ground, 2037-ft. above sea level. BPTTL-960517ZP.
Transmitter: 1.5-mi. SE of Linwood.
Ownership: Glenda R. Harders.

Columbus & Fremont—K53GH, Mary E. Harders.

Technical Facilities: 1000-w TPO, 3.19-kw ERP, 394-ft. above ground, 2040-ft. above sea level, lat. 41° 23' 34", long. 96° 54' 37".

Nebraska—Low Power Television Stations

Holds CP for change to 2110-w TPO, 2539-ft. above sea level, lat. 40° 38' 46", long. 98° 23' 01". Transmitter to 6475 Osborne Dr. W, Hastings. BMTTL-980601NN.
Transmitter: 1.5-mi SE of Linwood.
Ownership: Mary E. Harders.

Columbus & Fremont—K54EU, Glenda R. Harders. Phone: 402-443-3198.
Technical Facilities: 250-w TPO, 3.78-kw ERP, 394-ft. above ground, 2040-ft. above sea level, lat. 41° 23' 34", long. 96° 54' 37".
Holds CP for change to 1000-w TPO, 14.6-kw ERP, 394-ft. above ground, 2037-ft. above sea level. BPTTL-960517ZR.
Transmitter: 1.5-mi. SE of Linwood.
Ownership: Glenda R. Harders.

Columbus & Fremont—K55HX, Roger E. Harders. Phone: 402-443-3198.
Technical Facilities: 1000-w TPO, 2.84-kw ERP, 394-ft. above ground, 2040-ft. above sea level, lat. 41° 23' 34", long. 96° 54' 37".
Holds CP for change to 520-w TPO, 7.23-kw ERP, 393-ft. above ground, 2037-ft. above sea level, lat. 41° 23' 34", long. 96° 54' 38". BPTTL-980413JC.
Transmitter: 1.5-mi. SE of Linwood.
Equipment: Acrodyne transmitter; Jampro antenna.
Satellite earth station: DH Satellite; Scientific-Atlanta receivers.
Ownership: Roger E. Harders.
Multichannel TV Sound: Stereo only

Columbus & Fremont—K59FT, Mary E. Harders. Phone: 402-443-4028.
Technical Facilities: 250-w TPO, 3.12-kw ERP, 387-ft. above ground, 2034-ft. above sea level, lat. 41° 23' 34", long. 96° 54' 37".
Holds CP for change to 1000-w TPO, 14.5-kw ERP, 393-ft. above ground, 2038-ft. above sea level. BPTTL-960517A2.
Transmitter: 1.5-mi. SE of Linwood.
Ownership: Mary E. Harders.

Columbus & Fremont—K65GE, Roger E. Harders. Phone: 402-443-3198.
Technical Facilities: 1000-w TPO, 3.23-kw ERP, 394-ft. above ground, 2040-ft. above sea level, lat. 41° 23' 34", long. 96° 54' 37".
Holds CP for change to 778-w TPO, 11-kw ERP, 393-ft. above ground, 2039-ft. above sea level, lat. 41° 23' 34", long. 96° 54' 38". BPTTL-960517QK.
Transmitter: 1.5-mi. SE of Linwood.
Ownership: Roger E. Harders.

Fremont & Omaha—K28FS, David F. Harders.
Technical Facilities: 250-w TPO, 2.86-kw ERP, 413-ft. above ground, 2040-ft. above sea level, lat. 41° 23' 34", long. 96° 54' 37".
Holds CP for change to 8160-w TPO, 50-kw ERP, 394-ft. above ground, 1734-ft. above sea level, lat. 41° 15' 52", long. 96° 14' 52".
Transmitter to 21010 W. Dodge, Elkhorn. BMTTL-980528JD.
Transmitter: 1.5-mi. SE of Linwood.
Ownership: David F. Harders.

Grand Island—K56FC, Hall County. Phone: 308-385-5444. Fax: 308-355-5486.
Technical Facilities: 662-w TPO, 17.2-kw ERP, 2031-ft. above sea level, lat. 40° 55' 29", long. 98° 20' 16".
Transmitter: SW corner of Sycamore & 2nd Sts.
Began Operation: October 1, 1994.
Ownership: Hall County.
Personnel: Dick Gorgen, A-V Technician.

Lincoln—K31DU, Three Angels Broadcasting Network Inc. Phone: 618-627-4651. Fax: 618-627-4155. E-mail: office@3abn.org Web Site: http://www.3abn.org
Studio: 3391 Charley Good Rd., West Frankfort, IL 62896.

Technical Facilities: 1000-w TPO, 15.25-kw ERP, 1547-ft. above sea level, lat. 40° 51' 10", long. 96° 40' 36".
Transmitter: 4100 Industrial Ave.
Equipment: Acrodyne transmitter, Jampro antenna.
Satellite earth station: DH Satellite, 3-meter; Tiernan receivers.
Began Operation: October 10, 1995.
Ownership: Three Angels Broadcasting Network Inc.
Represented (legal): David Silverman.
Personnel: Moses Primo, Chief Engineer; Linda Shelton, Program Director

Lincoln—K58GD, Trinity Broadcasting Network Inc. Phone: 714-832-2950. Fax: 714-730-0661.
Technical Facilities: 1000-w TPO, 56.5-kw ERP, 331-ft. above ground, 1726-ft. above sea level, lat. 40° 43' 38", long. 96° 36' 49".
Holds CP for change to 5000-w TPO, 30-kw ERP BPTT-19990525JA.
Transmitter: 7900 Yankee Hill Rd., Lincoln.
Equipment: Television Technology transmitter; Bogner antenna.
Satellite earth station Scientific-Atlanta, 3.2-meter.
Began Operation: April 23, 1987.
Ownership: Trinity Broadcasting Network Inc.
Represented (engineering): Smith & Fisher
Represented (legal): Colby M. May
Personnel: Paul Crouch, General Manager; Ben Miller, Chief Engineer; Rod Henke, Sales Manager.

Lincoln—K67CV, Channel America LPTV Holdings Inc. Phone: 212-366-9880.
Technical Facilities: 70-w TPO, 1.07-kw ERP, 243-ft. above ground, 1417-ft. above sea level, lat. 40° 48' 42", long. 96° 42' 05".
Transmitter: 233 S. 13th St., Lincoln.
Began Operation: May 1, 1989.
Ownership: Channel America LPTV License Subsidiary Inc.
Advertising: Yes. Rates: \$300.00/30 Sec.; \$500.00/Min.; \$1000.00/Hour
Note: Licensed as a translator

Norfolk—K52ES, Trinity Broadcasting Network Inc. Phone: 718-832-2950. Fax: 714-730-0661.
Technical Facilities: 100-w TPO, 0.9-kw ERP, 322-ft. above ground, 2004-ft. above sea level, lat. 42° 01' 52", long. 97° 21' 28".
Transmitter: 1-mi. NE of U.S. Rte. 275.
Began Operation: January 9, 1997.
Ownership: Trinity Broadcasting Network Inc.

■ **North Platte**—K11TW, North Platte Television Inc. Phone: 308-532-2222. Fax: 308-532-9579.
Technical Facilities: 10-w TPO, 0.084-kw ERP, 417-ft. above ground, 3524-ft. above sea level, lat. 41° 12' 13", long. 100° 43' 58".
Transmitter: 1.1-mi. NE of State Rtes. 97 & 70 intersection.
Began Operation: March 14, 1996.
Ownership: North Platte Television Inc.
Personnel: Ulysses Carlini, General Manager; Mike McNeil, Chief Engineer

Omaha—K53EY, TV-45 Inc. Phone: 515-597-3531.

Technical Facilities: 1000-w TPO, 10.55-kw ERP, 174-ft. above ground, 1253-ft. above sea level, lat. 41° 12' 47", long. 96° 03' 33".
Transmitter: 9437 J St.
Ownership: TV-45 Inc.

Omaha—K61GA, Three Angels Broadcasting Network Inc. Phone: 618-627-4651. Fax: 618-627-4155. E-mail: office@3abn.org Web Site: http://www.3abn.org
Technical Facilities: 300-w TPO, 2.95-kw ERP, 180-ft. above ground, 1215-ft. above sea level, lat. 41° 15' 28", long. 95° 56' 20".
Holds CP for change to 25-w TPO, 0.179-kw ERP, 479-ft. above ground, 1509-ft. above sea level, lat. 41° 15' 20", long. 95° 56' 20".
Transmitter to 1700 Farnam St. BPTTL-970930JB.
Transmitter: 1461 Douglas St.
Equipment: Acrodyne transmitter, Andrew antenna.
Satellite earth station DH Satellite, 3-meter
Began Operation: March 25, 1998.
Ownership: Three Angels Broadcasting Network Inc.
Represented (legal): David Silverman.
Personnel: Moses Primo, Chief Engineer.

Omaha—K67FM, VSS Catholic Communications.
Technical Facilities: 705-w TPO, 10-kw ERP, 79-ft. above ground, 1345-ft. above sea level, lat. 41° 18' 43", long. 96° 00' 13".
Transmitter: 5829 N. 60th St.
Equipment: 3 DBM transmitter; SWR Inc. antenna.
Satellite earth station Scientific-Atlanta, 2.8-meter Scientific-Atlanta receivers.
Ownership: VSS Catholic Communications.
Advertising: Yes.
Represented (sales): K/B Sells.
Represented (engineering): T. Z. Sawyer Engineering Consultants.
Represented (legal): Barfield Law.
Personnel: Bill Thompson, General Manager; Jack Davidson, Chief Engineer; Pamela Jones, Sales Manager.

Omaha—KOHA-LP, Ch. 59, K. Sandoval Burke.
Technical Facilities: 1000-w TPO, 1437-ft. above sea level, lat. 41° 20' 44", long. 96° 01' 28".
Holds CP for change to 43-kw ERP BPTTL-19990702JC.
Began Operation: November 25, 1996.
Ownership: K. Sandoval Burke.

Nevada

Battle Mountain—K32CA, Lander City General Improvement District No. 1.
Technical Facilities: 100-w TPO, 1.19-kw ERP, 46-ft. above ground, 4574-ft. above sea level, lat. 40° 35' 25", long. 116° 54' 00".
Transmitter: Approx. 4-mi. SE of Battle Mountain.
Ownership: Lander County General Improvement District No. 1.

Carlin—K30CD, Carlin Television District. Phone: 702-754-6897.
Technical Facilities: 1-w TPO, 0.003-kw ERP, 26-ft. above ground, 4980-ft. above sea level, lat. 40° 43' 00", long. 116° 06' 40".
Transmitter: NW quarter of section 27, Twp. 33 N, Range 52 E, Carlin.
Equipment: TTC transmitter; Scala antenna.

Satellite earth station Scientific-Atlanta, 2.8-meter: DX Communications receivers.
Ownership: Carlin Television District.
Personnel: Howard R. Wright, General Manager.
Note: Operating as a translator

Carlin—K35BR, Carlin Television District. Phone: 702-754-6897.
Technical Facilities: 1-w TPO, 0.003-kw ERP, 26-ft. above ground, 5013-ft. above sea level, lat. 40° 43' 00", long. 116° 06' 40".
Transmitter: NW quarter of Section 27, Twp. 33 N, Range 52 E Carlin.
Equipment: TTC transmitter; Scala antenna.
Satellite earth station: DX Communications receivers.
Ownership: Carlin Television District.
Personnel: Howard R. Wright, General Manager.
Note: Operating as a translator

Carlin—K54DV, Carlin Television District. Phone: 702-754-6897.
Technical Facilities: 20-w TPO, 0.87-kw ERP, 7613-ft. above sea level, lat. 40° 43' 07", long. 116° 16' 06".
Transmitter: Mary's Mountain, near Carlin.
Equipment: TTC transmitter; Scala antenna.
Ownership: Carlin Television District.
Personnel: Howard R. Wright, General Manager.
Note: Operating as a translator

Carson City—K17CA, KTVU Partnership. Phone: 915-833-8585.
Technical Facilities: 1000-w TPO, 20.5-kw ERP, 112-ft. above ground, 7530-ft. above sea level, lat. 39° 15' 32", long. 119° 42' 06".
Transmitter: McClellan Peak Antenna Farm.
Ownership: KTVU Partnership.

Carson City—K19CU, Trinity Broadcasting Network Inc. Phone: 714-832-2950. Fax: 714-750-0661.
Technical Facilities: 1000-w TPO, 8.8-kw ERP, 98-ft. above ground, 7487-ft. above sea level, lat. 39° 15' 34", long. 119° 42' 21".
Transmitter: Atop McClellan Peak, near Silver City.
Ownership: Trinity Broadcasting Network Inc.

Carson City—KNCV-LP, Ch. 48, Scotts Valley Group Inc. Phone: 831-768-8668. Fax: 831-768-7810. E-mail: marty@mar-com.com
Technical Facilities: 1000-w TPO, 11.2-kw ERP, 71-ft. above ground, 7500-ft. above sea level, lat. 39° 15' 34", long. 119° 42' 27".
Transmitter: McClelland Peak communications site, 7.4-mi. NNE of Carson City
Equipment: Bext transmitter; Antenna Concepts antenna.
Began Operation: January 1, 2000.
Ownership: Scotts Valley Group Inc.
Represented (legal): M. Couzens.
Personnel: Martin J. Jackson, General Manager.
Note: Operating as a translator

Duckwater—K06KM, Railroad Valley General Improvement District.
Technical Facilities: 0.024-kw ERP, lat. 38° 52' 18", long. 115° 39' 13".
Ownership: Railroad Valley General Improvement District.
Note: Operating as a translator

Elko—K15EE, Elko Television District.
 Technical Facilities: 0.341-kw ERP, lat. 40° 50' 54", long. 115° 45' 32".
 Ownership: Elko Television District.

Elko & Spring Creek—K06MK, Elko TV District.
 Technical Facilities: 10-w TPO, 0.054-kw ERP, 6499-ft. above sea level, lat. 40° 49' 16", long. 115° 42' 04".
 Transmitter: Lamoille Summit, E of Elko.
 Ownership: Elko Television District.

Ely—K14AL, White Pine Television District No. 1. Phone: 702-289-2972.
 Technical Facilities: 0.324-kw ERP, 20-ft. above ground, 6302-ft. above sea level, lat. 39° 15' 00", long. 114° 53' 25".
 Ownership: White Pine Television District No. 1.

Eureka—K44CP, Eureka TV District.
 Technical Facilities: 20-w TPO, 0.255-kw ERP, 20-ft. above ground, 5948-ft. above sea level, lat. 39° 28' 33", long. 115° 59' 33".
 Transmitter: 2.5-mi. SW of Eureka.
 Ownership: Eureka TV District.

Eureka—K47DG, Eureka TV District.
 Technical Facilities: 100-w TPO, 4.17-kw ERP, 197-ft. above ground, 9590-ft. above sea level, lat. 39° 26' 59", long. 115° 59' 54".
 Transmitter: Prospect Peak, 4.7-mi. S of Eureka.
 Ownership: Eureka TV District.

Fallon—K25AK, Fallon Community TV Inc. Phone: 702-423-3429.
 Studio: 310 Broadway, Fallon, NV 89406.
 Technical Facilities: 100-w TPO, 1.2-kw ERP, 56-ft. above ground, 4236-ft. above sea level, lat. 39° 29' 22", long. 118° 45' 09".
 Transmitter: Rattlesnake Hill, 1.5-mi. NE of Fallon.
 Ownership: Fallon Community TV Inc.
 Note: Operating as a translator

Hawthorne—K13WI, Virginia M. Becker. Phones: 775-945-1300; 775-945-3282. E-mail: gin@ch13.hawthorne.nv.us Web Site: <http://www.kwi13.com>
 Technical Facilities: 10-w TPO, 0.017-kw ERP, 50-ft. above ground, 4327-ft. above sea level, lat. 38° 31' 56", long. 118° 37' 16".
 Transmitter: 996 H St.
 Began Operation: June 4, 1994.
 Ownership: Virginia M. Becker
 Represented (sales): Ginny Becker
 Represented (engineering): Bob Becker
 Personnel: Bob Becker, Manager; Scott Becker, Chief Engineer; Virginia Becker, Sales Manager.

Incline Village—K14AJ, North Lake Tahoe Community Foundation. Phones: 702-831-7878; 702-831-7879. Fax: 702-831-6363. E-mail: shudawwg@aol.com
 Technical Facilities: 100-w TPO, 0.76-kw ERP, 40-ft. above ground, 7490-ft. above sea level, lat. 39° 14' 53", long. 119° 55' 17".
 Transmitter: Ski Way, 1.5-mi. NE of Lake Tahoe.
 Equipment: Television Technology transmitter, Scala antenna.
 Satellite earth station: Andrew, 4.5-meter; Microdyne; Standard Communications receivers.
 Began Operation: November 1, 1982.
 Ownership: North Lake Tahoe Community Foundation.
 Multichannel TV Sound: Stereo only

Represented (legal): Schwartz, Woods & Miller.
 Personnel: Steve Baker, General Manager; Herb Primosch, Chief Engineer

Las Vegas—K43FO, Three Angels Broadcasting Network Inc. Phone: 618-627-4651. Fax: 618-627-4155. E-mail: office@3abn.org Web Site: <http://www.3abn.org>
 Studio: 3391 Charley Good Rd., West Frankfort, IL 62812.
 Technical Facilities: 1000-w TPO, 40.1-kw ERP, 43-ft. above ground, 246-ft. above sea level, lat. 35° 56' 44", long. 115° 02' 31".
 Holds CP for change to 2000-w TPO, 5.1-kw ERP, 43-ft. above ground, 4359-ft. above sea level, lat. 35° 56' 44", long. 115° 02' 31". Transmitter to Black Mountain antenna farm, near Henderson. BMPTTL-971231JB.
 Transmitter: McCollough Range, 16-mi. SE of Las Vegas.
 Began Operation: February 12, 1999.
 Ownership: Three Angels Broadcasting Network Inc.
 Represented (legal): David Silverman.
 Personnel: Moses Primo, Chief Engineer

Las Vegas—K57FA, Trinity Broadcasting Network Inc. Phone: 714-832-2950. Fax: 714-730-0661.
 Technical Facilities: 1000-w TPO, 32.5-kw ERP, 62-ft. above ground, 3399-ft. above sea level, lat. 36° 00' 30", long. 115° 00' 20".
 Holds CP for change to 2000-w TPO, 1.5-kw ERP, 1125-ft. above ground, 3158-ft. above sea level, lat. 36° 08' 56", long. 115° 09' 12". Transmitter to Stratosphere Tower at Las Vegas Blvd. & Main St. BPTT-960517VC.
 Transmitter: Black Mountain, near Henderson.
 Began Operation: January 1, 1987.
 Ownership: Trinity Broadcasting Network Inc.
 Note: Licensed as a translator

Las Vegas—K67GB, VVI LPTV Inc.
 Technical Facilities: 1000-w TPO, 55.06-kw ERP, 3481-ft. above sea level, lat. 36° 00' 31", long. 115° 00' 03".
 Holds CP for change to 4244-w TPO, 88.2-kw ERP BPTTL-980601NS.
 Transmitter: Black Mountain Center, near Las Vegas.
 Ownership: ValueVision International Inc.

■ **Las Vegas**—KEEN-LP, Ch. 17, Innovative Technologies. Phone: 702-798-6646. Fax: 702-658-8398. E-mail: keen@keentv.com Web Site: <http://www.keentv.com>
 Studio: 4511 W. Cheyenne Ave. #510, North Las Vegas, NV 89032.
 Technical Facilities: 998-w TPO, 145-kw ERP, 141-ft. above ground, 2670-ft. above sea level, lat. 36° 17' 43", long. 115° 16' 48".
 Transmitter: Off Hwy. 95, 11-mi. NW of Las Vegas.
 Ownership: Innovative Technologies Inc.
 Multichannel TV Sound: Separate audio program.
 Advertising: Yes. Rates: \$10.00/30 Sec.
 Represented (sales): Trip Mitchell.
 Represented (legal): Lee Peltzman.
 Personnel: Carol Mulanax, General Manager; Mike Mulanax, Chief Engineer

Las Vegas—KGNG-LP, Ch. 47, King Kong Broadcasting Inc. Phone: 702-642-8847. Fax: 702-649-5588.
 Technical Facilities: 1000-w TPO, 26.3-kw ERP, 15-ft. above ground, 13261-ft. above

sea level, lat. 35° 56' 44", long. 115° 02' 31".
 Holds CP for change to Ch. 47, 19.3-kw ERP, 50-ft. above ground, 4351-ft. above sea level, lat. 35° 56' 44", long. 115° 02' 33".
 Transmitter to 1-mi. NE of Black Mountain. BPTTL-20000118ABR.
 Transmitter: Atop Potosi Mountain, near Las Vegas.
 Equipment: ITS transmitter, Antenna Concepts antenna.
 Began Operation: March 13, 1997.
 Ownership: King Kong Broadcasting Inc.
 Advertising: Planned.
 Personnel: Larry Hunt, General Manager; Lisa Rhodes, Sales Manager

Las Vegas—KKJK-LP, Ch. 19, Amanda Orrick Mintz. Phone: 361-883-1761.
 Technical Facilities: 550-w TPO, 6-kw ERP, 279-ft. above ground, 2758-ft. above sea level, lat. 36° 17' 40", long. 115° 16' 50".
 Holds CP for change to 7-kw ERP, 98-ft. above ground, 3435-ft. above sea level, lat. 36° 00' 30", long. 115° 00' 20". BPTTL-20010522AAW.
 Transmitter: 7200 N. Rancho Rd.
 Ownership: Amanda O. Mintz.

Las Vegas—KLSV-LP (formerly K50CM), Ch. 50, Biltmore Broadcasting Corp. Phone: 310-454-8673. Fax: 310-454-4983.
 Affiliation: UPN.
 Technical Facilities: 1000-w TPO, 9.3-kw ERP, 73-ft. above ground, 3411-ft. above sea level, lat. 36° 00' 30", long. 115° 00' 20".
 Transmitter: Black Mountain communications site, 2-mi. SW of Henderson.
 Equipment: ITS transmitter, Scala antenna.
 Ownership: Biltmore Broadcasting Corp.
 Personnel: Larry Hunt, Chief Engineer

Las Vegas—KNBX-LP, Ch. 31, Equity Broadcasting Corp. Phone: 501-221-0400.
 Technical Facilities: 300-w TPO, 10.4-kw ERP, 8550-ft. above sea level, lat. 35° 58' 04", long. 115° 30' 03".
 Transmitter: Mount Potosi, Potosi Pass
 Equipment: ITS transmitter, Antenna Concepts antenna.
 Satellite earth station: Scientific-Atlanta, 5-meter; Scientific-Atlanta; Standard Communications receivers.
 Began Operation: January 1, 1995.
 Ownership: Equity Broadcasting Corp.
 Represented (legal): Irwin, Campbell & Tannenwald PC.
 Personnel: Bob Joblin, General Manager; Neal Ardman, Chief Engineer

■ **Las Vegas**—KTUD-LP (formerly KCNG-LP), Ch. 25, Four Seasons Las Vegas LLC. Phone: 323-965-5400. Fax: 323-965-5411. Email: btemple@loop.com
 Technical Facilities: 2000-w TPO, 80.2-kw ERP, 59-ft. above ground, 1333-ft. above sea level, lat. 35° 56' 44", long. 115° 02' 31".
 Holds CP for change to 29.1-kw ERP, 50-ft. above ground, 4351-ft. above sea level, lat. 35° 56' 44", long. 115° 02' 33". BPTTL-20000118ABQ.
 Transmitter: Black Mountain, 3.5-mi. W of Henderson.
 Equipment: Superior transmitter, Kathæin antenna.
 Began Operation: May 7, 1999.
 Ownership: Four Seasons Las Vegas LLC.
 Personnel: Julie Neil, General Manager

Las Vegas—KTVY-LP, Ch. 55, Kaleidoscope Affiliates of Las Vegas LLC. Phone: 702-431-6363. Fax: 702-369-7425. E-mail: larry@ktv.net Web Site: <http://www.ktv.net>
 Studio: 2675 E. Flamingo Rd., Suite 6, Las Vegas, NV 89121.
 Technical Facilities: 1000-w TPO, 125.3-kw ERP, 3458-ft. above sea level, lat. 36° 00' 30", long. 115° 00' 20".
 Holds CP for change to 34.8-kw ERP, 49-ft. above ground, 4320-ft. above sea level, 46° 115° 02' 34" transmitter to 7-A Black Mountain Rd., Black Mountain Arden Site. BMPTTL-20001122AAV.
 Transmitter: Black Mountain, 15-mi. E of Las Vegas.
 Equipment: ITS transmitter, Antenna Concepts antenna.
 Satellite earth station: Scientific-Atlanta, 5-meter; Scientific-Atlanta; Standard Communications receivers.
 Ownership: Equity Broadcasting Corp.
 Represented (legal): Irwin, Campbell & Tannenwald PC.
 Personnel: Darwin Paustian, General Manager; Neal Ardman, Chief Engineer; Elaine Dawson, Sales Manager

Las Vegas—KVPX-LP, Ch. 59, Azteca Las Vegas LLC. Phone: 559-733-7800. Web Site: <http://www.paxtv.com>
 Technical Facilities: 1000-w TPO, 55.7-kw ERP, 100-ft. above ground, 3438-ft. above sea level, lat. 36° 00' 30", long. 115° 00' 20".
 Requests CP for change to 23.63-kw ERP BPTTL-960906JG.
 Transmitter: Atop Black Mountain, near Henderson.
 Equipment: ITS transmitter, Bogner antenna.
 Began Operation: September 20, 1996.
 Ownership: Pappas Telecasting Companies.

Las Vegas—KYRK-LP, Ch. 35, Mako Communications LLC. E-mail: star98@comabt.com Web Site: <http://www.kyrktv35.com>
 Technical Facilities: 20-w TPO, 5-kw ERP, 69-ft. above ground, 4403-ft. above sea level, lat. 35° 56' 44", long. 115° 02' 31".
 Transmitter: Henderson Mountain, Las Vegas.
 Satellite earth station: Harris.
 Ownership: Mako Communications LLC.
 Represented (sales): Amy Meredith.
 Represented (engineering): Charles Ellis.
 Represented (legal): Lee Peltzman.
 Personnel: Amy Meredith, General Manager; James Thompson, Chief Engineer; Todd Meredith, Sales Manager

Laughlin—KNTL-LP (formerly K47EG), Ch. 47, Entravision Holdings LLC. Phone: 310-447-3870.
 Technical Facilities: 1000-w TPO, 18.9-kw ERP, 23-ft. above ground, 4849-ft. above sea level, lat. 35° 14' 58", long. 114° 44' 34".
 Transmitter: Electronics site, 10-mi. NW of Laughlin.
 Began Operation: March 25, 1998.
 Ownership: Entravision Communications Corp.
 Personnel: Gabe Quiroz, General Manager

Laughlin & Bullhead City, AZ—K28EU, Earl Ray Sorenson. Phones: 520-758-8828; 520-763-4772. Fax: 520-758-1653.
 Studio: 2628 Hwy. 95, Bullhead City, AZ 86442.
 Technical Facilities: 1000-w TPO, 1.12-kw ERP, 53-ft. above ground, 4864-ft. above

Nevada—Low Power Television Stations

sea level, lat. 35° 14' 50", long. 114° 44' 35".
Transmitter: Spirit Mountain electronics site.
Equipment: Acrodyne transmitter; Scala antenna.
Began Operation: July 2, 1996.
Ownership: Earl Ray Sorenson.
Multichannel TV Sound: Stereo only
Advertising: Yes.
Personnel: Earl R. Sorensen, General Manager; Brigitte Rahammer, Sales Manager.

LoveLock—K180P, Pershing County. Fax: 702-273-7058.
Technical Facilities: 100-w TPO, 3.9-kw ERP, 44-ft. above ground, 4322-ft. above sea level, lat. 40° 07' 05", long. 118° 43' 38".
Transmitter: Tulon Peak, 15-mi. NW of Lovelock.
Ownership: Pershing County.

Mercury—K5480, Nextel Communications. Phone: 201-438-1400.
Technical Facilities: 3.23-kw ERP, lat. 36° 19' 07", long. 115° 34' 28".
Ownership: Nextel Communications.
Note: Operating as a translator

Mesquite & Gunlock-Veyo, UT—KWWB-LP, Ch. 45, Entravision Holdings LLC. Phone: 310-447-3870.
Affiliation: Univision.
Technical Facilities: 100-w TPO, 4.775-kw ERP, 20-ft. above ground, 7766-ft. above sea level, lat. 37° 09' 22", long. 113° 52' 10".
Transmitter: Beaver Dam Mountains, W of Santa Clara, UT
Began Operation: November 1, 1982.
Ownership: Entravision Communications Corp.
Represented (sales): Univision.
Represented (legal): Hine Thompson.
Personnel: Gabe Quiroz, General Manager
Note: Operating as a translator

Nevada Test Site—K31CC, Nextel Communications Inc. Phone: 702-873-5000.
Technical Facilities: 100-w TPO, 3.38-kw ERP, 52-ft. above ground, 7569-ft. above sea level, lat. 37° 12' 47", long. 116° 19' 22".
Transmitter: Echo Peak, near Mercury.
Ownership: Nextel Communications.
Note: Operating as a translator

Pahrump—K55EW, Communications Engineering Inc.
Technical Facilities: 100-w TPO, 9.82-kw ERP, 16-ft. above ground, 8501-ft. above sea level, lat. 35° 58' 04", long. 115° 30' 03".
Transmitter: Mount Potosi communications site, approx. 30-mi. ESE of Pahrump.
Ownership: Communications Engineering Inc.

Reno—K16EU (formerly K52FF), Telemundo of Northern California Inc. Phone: 212-492-5615.
Technical Facilities: 1000-w TPO, 0.014-kw ERP, 118-ft. above ground, 5568-ft. above sea level, lat. 39° 35' 03", long. 119° 47' 52".
Holds CP for change to: 2.34-kw ERP, 122-ft. above ground, 5463-ft. above sea level. BPTTL-20000728AFY.
Transmitter: Red Peak, 5.5-mi. N of Reno.
Ownership: Telemundo Holdings Inc.

Reno—K39FF, Trinity Broadcasting Network Inc. Phone: 714-832-2950. Fax: 714-730-0661.

Technical Facilities: 1000-w TPO, 37.5-kw ERP, 121-ft. above ground, 5600-ft. above sea level, lat. 39° 35' 03", long. 119° 47' 52".
Holds CP for change to: 89.2-kw ERP. BPTT-JG0601PT.
Transmitter: Existing tower atop Red Peak.
Began Operation: November 1, 1985.
Ownership: Trinity Broadcasting Network Inc.
Represented (engineering): Smith & Fisher
Represented (legal): Colby M. May
Personnel: Paul Crouch, General Manager; Ben Miller, Chief Engineer; Rod Henke, Sales Manager.

Reno—K56GB, KTVU Partnership.
Technical Facilities: 1000-w TPO, 11.5-kw ERP, 80-ft. above ground, 8116-ft. above sea level, lat. 39° 45' 25", long. 119° 27' 54".
Transmitter: VA Peak Comm. Site, approx. 25-mi. NNE of Reno & 12.5-mi. W of Wadsworth.
Ownership: KTVU Partnership.

Reno—KELM-LP, Ch. 43, Tiger Eye Broadcasting. Phone: 954-431-3144.
Technical Facilities: 1000-w TPO, 28.4-kw ERP, 79-ft. above ground, 5538-ft. above sea level, lat. 39° 35' 03", long. 119° 47' 52".
Transmitter: Red Peak, 4.5-mi. N of Reno.
Ownership: Tiger Eye Broadcasting Corp.

Reno—KNRV-LP, Ch. 55, KTVU Partnership. Phone: 915-833-8585.
Technical Facilities: 569-w TPO, 13.8-kw ERP, lat. 39° 35' 03", long. 119° 47' 52".
Transmitter: 1.12-mi. SE of Panther Valley.
Ownership: Scotts Valley Group Inc.
Note: Operating as a translator

Reno—KRRI-LP, Ch. 30 (formerly Ch. 25), Equity Broadcasting Corp. Phones: 501-221-0400; 501-219-2400. Fax: 501-221-1101.
Technical Facilities: 1000-w TPO, 13.4-kw ERP, 115-ft. above ground, 5566-ft. above sea level, lat. 39° 35' 02", long. 119° 47' 51".
Holds CP for change to: 30-kw ERP. BPTTL-20000615AFW.
Transmitter: Red Peak, N of Reno.
Began Operation: December 4, 1998.
Ownership: Equity Broadcasting Corp.

Reno—KJVR-LP, Ch. 47, Pappas Telecasting of Nevada a California LP. Phone: 702-333-2727. Fax: 702-327-6827.
Studio: 940 Matley Lane, Suite 15, Reno, NV 89502.
Technical Facilities: 1000-w TPO, 19.4-kw ERP, 56-ft. above ground, 5514-ft. above sea level, lat. 39° 35' 03", long. 119° 47' 52".
Holds CP for change to: Ch. 68, 1000-w TPO, 0.8-kw ERP, 75-ft. above ground, 9721-ft. above sea level, lat. 39° 18' 47", long. 119° 52' 59". **Transmitter to:** Slide Mt. near Incline Village, NV. BMTTL-970725JA.
Transmitter: Red Peak 4 mi. N. of Reno.
Equipment: ITS transmitter, Bogner antenna.
Ownership: Pappas Telecasting Companies.
Represented (sales): Univision.
Represented (engineering): Smith & Fisher
Represented (legal): Fletcher, Heald & Hildreth PLC.
Personnel: Mike Andrews, Station Manager; Oomingo Miranda, Chief Engineer; Andrea Brown, Sales Manager

Round Mountain—K42EK, Smoky Valley TV District. Phone: 775-377-2044.
Technical Facilities: 20-w TPO, 0.281-kw ERP, 20-ft. above ground, 7827-ft. above sea level, lat. 38° 39' 23", long. 116° 59' 55".
Transmitter: 4.7-mi. SE of Round Mountain.
Ownership: Smoky Valley TV District.

Round Mountain—K45EY, Smoky Valley TV District. Phone: 775-377-2044.
Technical Facilities: 20-w TPO, 0.389-kw ERP, 15-ft. above ground, 9826-ft. above sea level, lat. 38° 39' 23", long. 116° 59' 55".
Transmitter: 4.7-mi. SE of Round Mountain.
Began Operation: February 13, 1996.
Ownership: Smoky Valley TV District.

Schurz—K46CC, Walker River Paiute Tribe. Phone: 702-773-2306. Fax: 702-773-2585.
Technical Facilities: 5-w TPO, lat. 38° 57' 58", long. 118° 53' 21".
Ownership: Walker River Paiute Tribe.
Note: Operating as a translator

Smoky Valley & Hadley—K09WK, Smoky Valley TV District. Phone: 702-377-2044.
Technical Facilities: 10-w TPO, 0.03-kw ERP, 66-ft. above ground, 6298-ft. above sea level, lat. 38° 42' 53", long. 117° 04' 46".
Transmitter: 0.6-mi. WNW of Round Mountain.
Began Operation: February 13, 1996.
Ownership: Smoky Valley TV District.
Note: Operating as a translator

Smoky Valley & Hadley—K55HQ, Smoky Valley TV District. Phone: 775-377-2044.
Technical Facilities: 20-w TPO, 0.281-kw ERP, 1362-ft. above ground, 9823-ft. above sea level, lat. 38° 39' 23", long. 116° 59' 55".
Transmitter: Head of South Shoshone Canyon, 4.6-mi. SE of Round Mountain.
Began Operation: February 13, 1996.
Ownership: Smoky Valley TV District.
Note: Operating as a translator

Verdi—K54DA, Channel 5 Public Broadcasting Inc. Phone: 702-784-4555. Fax: 702-784-1438. E-mail: ron.smith@knfb.pbs.org
Technical Facilities: 100-w TPO, 0.793-kw ERP, 20-ft. above ground, 7986-ft. above sea level, lat. 39° 34' 38", long. 119° 56' 19".
Transmitter: 0.8-mi. from Peavine Lookout.
Ownership: Channel 5 Public Broadcasting Inc.
Note: Operating as a translator

Winnemucca—K15AL, Humboldt County Public TV Department. Phone: 775-623-6349. E-mail: hccdpaul@desertinc.com
Technical Facilities: 100-w TPO, 1.49-kw ERP, 34-ft. above ground, 6809-ft. above sea level, lat. 40° 54' 38", long. 117° 45' 40".
Ownership: Humboldt County Public TV
Personnel: Paul Burkholder, Chief Engineer.

New Hampshire

Claremont—W17CI, WBVT Television Inc. Studio: c/o WBTV, 1611 Harbor Rd., Shelburne, VT 05401.
Technical Facilities: 100-w TPO, 0.46-kw ERP, 39-ft. above ground, 4038-ft. above sea level, lat. 44° 31' 32", long. 72° 48' 54".
Holds CP for change to: 168-w TPO, 1.5-kw ERP, 249-ft. above ground, 3110-ft. above sea level, lat. 43° 26' 15", long. 72° 27' 09".

Transmitter to: Mount Ascutney, near Windsor. BPTTL-JG0601WX.
Transmitter: Mount Mansfield, 19.8-mi. E of Burlington.
Began Operation: April 27, 1999.
Ownership: WBVT Television Inc.
Represented (legal): Nat Emmons, Esq.
Personnel: Charles Kail, General Manager
Note: Operating as a translator

Concord—W39AR, Center Broadcasting Corp. of New Hampshire.
Technical Facilities: 100-w TPO, 1.047-kw ERP, 74-ft. above ground, 394-ft. above sea level, lat. 43° 12' 24", long. 71° 32' 41".
Transmitter: 0.15-mi. N of the intersection of Washington St. & Center St.
Ownership: Center Broadcasting Corp. of New Hampshire.

Littleton—W29CM, WMUR-TV Inc. Phone: 603-669-9999. Fax: 603-641-9065.
Technical Facilities: 960-w TPO, 11.5-kw ERP, 79-ft. above ground, 4162-ft. above sea level, lat. 44° 09' 24", long. 71° 41' 57".
Holds CP for change to: 1000-w TPO, 9.86-kw ERP. BPTTL-19980601PR.
Transmitter: Canrion Mountain, 5.5-mi. SE of Franconia.
Equipment: ITS transmitter, Bogner antenna.
Ownership: Imes Communications.
Personnel: Larry Gilpin, General Manager; J. A. Pactorowski, Chief Engineer; Valerie Bey, Sales Manager.

Manchester—W29AT, Center Broadcasting Corp. of New Hampshire.
Technical Facilities: 100-w TPO, 1.05-kw ERP, 89-ft. above ground, 308-ft. above sea level, lat. 42° 55' 36", long. 71° 26' 35".
Transmitter: Manchester Municipal Airport.
Ownership: Center Broadcasting Corp. of New Hampshire.

Nashua—W33AK, Center Broadcasting Corp. of New Hampshire.
Technical Facilities: 0.95-kw ERP, 89-ft. above ground, 164-ft. above sea level, lat. 42° 45' 42", long. 71° 27' 58".
Holds CP for change to: 100-w TPO, 0.735-kw ERP, 134-ft. above ground, 279-ft. above sea level, lat. 42° 45' 45", long. 71° 27' 49".
Transmitter to: One Indian Head Plaza, Temple St. BPTTL-950126JD.
Transmitter: 100-F Lodge Hall, 142 Main St., Nashua.
Ownership: Center Broadcasting Corp. of New Hampshire.

■ **Nashua**—WYCN-LP, Ch. 13, Center Broadcasting Corp. of New Hampshire. Phone: 603-883-7435. E-mail: wycn@ici.net.
Technical Facilities: 0.07-kw ERP, 89-ft. above ground, 164-ft. above sea level, lat. 42° 45' 42", long. 71° 27' 58".
Holds CP for change to: 10-w TPO, 0.04-kw ERP, 135-ft. above ground, 279-ft. above sea level, lat. 42° 45' 45", long. 71° 27' 49".
Transmitter to: One Indian Head Plaza, Temple St. BPTTL-950126JC.
Transmitter: Suite 600, One Indian Head Plaza, Nashua.
Equipment: TTC transmitter, Scala antenna.
Ownership: Center Broadcasting Corp. of New Hampshire.
Represented (legal): Nancy Ricardo Stower
Personnel: Gordon Jackson, General Manager; Bob Smith, Chief Engineer; Carolyn Choste, Sales Manager

***Waterville Valley**—W53AT, WBVT Television Inc.
 Technical Facilities: 725-w TPO, 41-kw ERP, 75-ft. above ground, 3913-ft. above sea level, lat. 43° 57' 32", long. 71° 33' 23".
 Transmitter: Mount Tecumseh, Waterville Valley.
 Ownership: WBVT Television Inc.

New Jersey

Atlantic City—W07CE, South Jersey Radio Inc. Phone: 609-927-4440. Fax: 609-927-7014.
 Studio: 1601 New Rd., Linwood, NJ 08221.
 Technical Facilities: 10-w TPO, 0.054-kw ERP, 210-ft. above ground, 213-ft. above sea level, lat. 39° 23' 24", long. 74° 30' 45".
 Transmitter: Atlantic City Expressway, Pleasantville.
 Began Operation: December 4, 1998.
 Ownership: South Jersey Radio Inc.
 Personnel: Jane Stark, General Manager; Ron Smith, Station Manager; Dan Merlo, Chief Engineer.

***Atlantic City**—W31BV, Estate of Kelly Guglielmi.
 Technical Facilities: 1000-w TPO, 19.3-kw ERP, 370-ft. above ground, 377-ft. above sea level, lat. 39° 21' 02", long. 74° 26' 56".
 Transmitter: Ocean Club Condominiums, Chelsea & Montpelier Sts.
 Ownership: Estate of Kelly Guglielmi.

Atlantic City—W36BJ, Trinity Broadcasting Network Inc. Phone: 714-832-2950. Fax: 714-731-0661.
 Technical Facilities: 450-w TPO, 19.9-kw ERP, 417-ft. above ground, 426-ft. above sea level, lat. 39° 21' 36", long. 74° 25' 12".
 Requests CP for change to 3.9-kw ERP. BPTT-980317JC.
 Transmitter: Taj Mahal Casino Hotel, North Carolina Ave. & Boardwalk, Atlantic City.
 Began Operation: October 19, 1993.
 Ownership: Trinity Broadcasting Network Inc.

Atlantic City—WQAV-LP, Ch. 34, Julia S. Cuevo & Benita S. Querbin.
 Technical Facilities: 1000-w TPO, 28.6-kw ERP, 191-ft. above sea level, lat. 39° 21' 02", long. 74° 27' 26".
 Transmitter: 3815 Ventnor Ave.
 Ownership: Julia S. Cuevo, 50%; Benita S. Querbin, 50%.

Camden—W33BT, Mediacaasting LLC.
 Technical Facilities: 20.3-kw ERP, 163-ft. above ground, 545-ft. above sea level, lat. 40° 04' 59", long. 75° 10' 56".
 Transmitter: to 1260 E. Mermaid Lane, Wyndmoor, PA.
 Ownership: Mediacaasting LLC.
 Personnel: William E. Mattis Jr., General Manager.

Cape May—W05AL, Wildwood Five Television. Phone: 212-465-1378.
 Technical Facilities: 0.05-kw ERP, lat. 38° 59' 33", long. 74° 48' 48".
 Ownership: Wildwood Five Television.

***Cherry Hill-Medford**—W68DN, Engle Broadcasting.
 Technical Facilities: 2000-w TPO, 58-kw ERP, 182-ft. above ground, 374-ft. above sea level, lat. 39° 44' 41", long. 74° 54' 48".

Holds CP for change to 23.42-kw ERP, 741-ft. above ground, 853-ft. above sea level. BMPPTL-20000202AAO.
 Transmitter: State Hwy. 73 & Tansboro Rd., Winslow Twp.
 Ownership: Engle Broadcasting.

Cranford (formerly Elizabeth)—WLBX-LP, Ch. 22, Renard Communications Corp. Phone: 315-468-0908.
 Technical Facilities: 200-w TPO, 9.42-kw ERP, 89-ft. above ground, 476-ft. above sea level, lat. 40° 42' 42", long. 74° 21' 22".
 Holds CP for change to 951-w TPO, 15-kw ERP, 190-ft. above ground, 735-ft. above sea level, lat. 40° 40' 55", long. 74° 23' 43".
 Transmitter: to Mountain Ave., Berkeley Heights. BMPPTL-960508JD.
 Transmitter: Morris Ave. & Sayre St. intersection, Summit, NJ.
 Began Operation: March 13, 1997.
 Ownership: Craig L. Fox.

Hackettstown—W23AZ, Centenary College. Phone: 908-852-1400.
 Studio: 100 Rte. 46, Hackettstown, NJ 07840.
 Technical Facilities: 945-w TPO, 18-kw ERP, 120-ft. above ground, 1220-ft. above sea level, lat. 40° 51' 07", long. 74° 52' 36".
 Transmitter: 20 Thomas Dr., Independence Twp.
 Satellite earth station: Scientific-Atlanta.
 Ownership: Centenary College.
 Advertising: Yes.
 Represented (engineering): Communications Technologies Inc.
 Represented (legal): Mullin, Rhyne & Topel PC.
 Personnel: Norman Worth, General Manager; L. J. Tighe, Chief Engineer; Pat Layton, General Sales Manager.

Hackettstown—W49BE, New Jersey Public Broadcasting Authority. Phone: 609-777-5000. Fax: 609-777-5400.
 Technical Facilities: 694-w TPO, 10-kw ERP, 138-ft. above ground, 1236-ft. above sea level, lat. 40° 51' 07", long. 74° 52' 36".
 Transmitter: 20 Thomas Dr.
 Began Operation: April 1, 1993.
 Ownership: New Jersey Public Broadcasting Authority.
 Represented (legal): Schwartz, Woods & Miller.
 Personnel: Elizabeth Christopher, General Manager; W. Schworbos, Chief Engineer
 Note: Operating as a translator

Hammonton, Berlin, Williamstown & W—WPSJ-LP, Ch. 8, Engle Broadcasting. Phone: 609-767-8884. Fax: 609-768-9084.
 Studio: 104 Bellevue Ave., Hammonton, NJ 08037.
 Technical Facilities: 42.5-w TPO, 0.715-kw ERP, 722-ft. above ground, 833-ft. above sea level, lat. 39° 43' 41", long. 74° 50' 39".
 Transmitter: 0.5-mi. NE of Waterford Works, 0.4-mi. N of Chew Rd.
 Equipment: Television Technology transmitter; Scala antenna.
 Satellite earth stations: M/A-Com, 4.5-meter; Winegard, 3-meter receivers.
 Began Operation: September 26, 1988.
 Ownership: Engle Broadcasting.
 Multichannel Sound: Separate audio program.
 Advertising: Yes. Rates: \$115.00/30 Sec.
 Personnel: Barbara E. Ciric, President; Paul V. Engle, General Manager.

***Morristown**—W38BS, Zenon Reynarowych. Phone: 218-847-7388.

The Authoritative Weekly News Service Covering Federal, State and Local Cable Activities and Trends

WARREN'S CABLE REGULATION MONITOR

For Information, call 800-771-9202

Technical Facilities: 1000-w TPO, 57.7-kw ERP, 390-ft. above ground, 1393-ft. above sea level, lat. 40° 49' 20", long. 74° 33' 24".
 Transmitter: E of Arthur Lane, Randolph Twp.
 Ownership: Zenon Reynarowych.

Transmitter: Mercer County Community College Campus.
 Ownership: Mercer County Community College.

Morristown—W54CZ, WLNY-TV. Phone: 631-777-8855. Fax: 631-777-8180. E-mail: ny55@aol.com. Web Site: http://wlny.com
 Technical Facilities: 966-w TPO, 0.015-kw ERP, 810-ft. above sea level, lat. 40° 47' 08", long. 74° 30' 41".
 Equipment: Television Technology transmitter; Scala antenna.
 Began Operation: April 26, 1994.
 Ownership: WLNY-TV Inc.
 Represented (legal): Cohn & Marks.
 Personnel: Richard Mulliner, Chief Engineer
 Note: Operating as a translator

New Mexico

Alamogordo—K24CT, ACME Television Licenses of New Mexico LLC. Phone: 202-828-2265.
 Technical Facilities: 300-w TPO, 15.2-kw ERP, 102-ft. above ground, 7851-ft. above sea level, lat. 32° 49' 45", long. 105° 52' 14".
 Transmitter: Long Ridge of Mule Peak.
 Began Operation: August 21, 1998.
 Ownership: Acme Television Licenses of New Mexico LLC.

***Alamogordo**—K28HB (formerly K21DI), Acme Television Licenses of New Mexico LLC.
 Technical Facilities: 300-w TPO, 1.89-kw ERP, 69-ft. above ground, 7667-ft. above sea level, lat. 32° 49' 45", long. 105° 52' 14".
 Transmitter: Long Ridge of Mule Peak.
 Ownership: Acme Television Licenses of New Mexico LLC.

Alamogordo—K53BM, Corinne Galt Acosta. Phone: 915-584-8304.
 Technical Facilities: 100-w TPO, 4.95-kw ERP, 50-ft. above ground, 9255-ft. above sea level, lat. 32° 49' 45", long. 105° 52' 14".
 Transmitter: Long Ridge of Mule Peak, Alamogordo.
 Ownership: Corinne Galt Acosta.
 Note: Operating as a translator

Alamogordo—K65CG, Emmis Television License Corp. of Honolulu.
 Technical Facilities: 0.773-kw ERP 7860-ft. above sea level, lat. 32° 49' 40", long. 105° 52' 46".
 Transmitter: Long Ridge Electronic Site.
 Ownership: Emmis Communications Corp.
 Note: Licensed as a translator

Alamogordo—KAPT-TV, Ch. 29, Prime Time Christian Broadcasting Inc. Phone: 915-563-0420. Fax: 915-563-1736.
 Technical Facilities: 100-w TPO, 1.86-kw ERP, 23-ft. above ground, 7783-ft. above sea level, lat. 32° 49' 47", long. 105° 53' 12".
 Transmitter: Long Ridge electronics site, Lincoln National Forest, near Alamogordo.
 Began Operation: May 1, 1988.
 Ownership: Prime Time Christian Broadcasting Inc.
 Represented (sales): Jeff Welter.
 Represented (engineering): Al Cooper
 Represented (legal): Jerry Jacobs.
 Personnel: Al Cooper, General Manager; Jay Westcott, Chief Engineer; Jeff Welter, Sales Manager.
 Note: Licensed as a translator

Alamogordo—KVBA-LP, Ch. 19, Vision Broadcasting Network. Phone: 505-437-1919. Fax: 505-437-5353. E-mail: kvbatv@wazoo.com

New Brunswick—W54CX, Deepak Viswanath. Phone: 908-246-3636. Fax: 908-246-8380.
 Studio: 90x 7078, North Brunswick, NJ 08902-7078.
 Technical Facilities: 1000-w TPO, 20.8-kw ERP, 249-ft. above ground, 368-ft. above sea level, lat. 40° 28' 33", long. 74° 29' 34".
 Holds CP for change to 865-w TPO, 17.2-kw ERP, 551-ft. above sea level, lat. 40° 36' 11", long. 74° 29' 15".
 Transmitter: to Windy Hills, Green Brook. BPTT-LJG0601XU.
 Transmitter: Veronica Ave., near New Brunswick.
 Equipment: Bext transmitter. Bogner antenna.
 Satellite earth station: 2 Paracclipse, 3.8-meter.
 Began Operation: June 1, 1991.
 Ownership: Deepak Viswanath.
 Personnel: Deepak Viswanath, General Manager; Mahesh Hegde, Sales Manager; P. Banad, Chief Engineer

Trenton—W25AW, WZBN-TV Inc. Phone: 609-586-5088. Fax: 609-586-8221. E-mail: laz@wzbn.com
 Studio: 2600 E. State St., Trenton, NJ 08619.
 Technical Facilities: 751-w TPO, 7-kw ERP, 187-ft. above ground, 240-ft. above sea level, lat. 40° 14' 48", long. 74° 42' 53".
 Transmitter: 2600 E. State St.
 Equipment: Acrodyne transmitter; Scala antenna.
 Began Operation: April 1, 1993.
 Ownership: WZBN-TV Inc.
 Advertising: Yes. Rates: \$9.00/30 Sec.
 Personnel: Louis A. Zanon, Chairman; Gregory L. Zanon, President, General Manager; Doreen A. Damico, Vice President, Administrator; Carol Price, Local Sales Manager

***Trenton**—W27CA, John P. Gallagher.
 Technical Facilities: 100-w TPO, 3-kw ERP, 219-ft. above ground, 269-ft. above sea level, lat. 40° 13' 14", long. 74° 46' 03".
 Transmitter: 28 W. State St.
 Ownership: John P. Gallagher.

***Trenton**—W33BU, Mercer County Community College.
 Technical Facilities: 820-w TPO, 10-kw ERP, 204-ft. above ground, 305-ft. above sea level, lat. 40° 15' 30", long. 74° 38' 59".

New Mexico—Low Power Television Stations

Studio: 1017 New York Ave., Alamogordo, NM 88310.

Technical Facilities: 300-w TPO, 15.14-kw ERP, 69-ft. above ground, 7849-ft. above sea level, lat. 32° 49' 50", long. 105° 52' 14".

Transmitter: Long Ridge of Mule Peak.

Equipment: Superior transmitter, Scala & Andrew antennas.

Satellite earth stations: Microdyne, 3-meter; Uniden, 3-meter

Began Operation: July 3, 1982.

Ownership: Vision Broadcasting Network.

Advertising: Yes. Rates: \$18.00/30 Sec.

Represented (engineering): Warren Electronics.

Personnel: William J. Dechsner Jr., General Manager; Ron Breummer, Operations Manager; Pete Warren, Chief Engineer

Albuquerque—K17DD, Max A. Trevino. Phone: 618-627-4651. Fax: 618-627-4155. E-mail: moses@3abn.org Web Site: http://www.3abn.org

Studio: 3391 Charley Good Rd., Keene, TX 76059.

Technical Facilities: 1000-w TPO, 20.21-kw ERP, 194-ft. above ground, 5846-ft. above sea level, lat. 35° 04' 00", long. 106° 46' 56".

Holds CP for change to 900-w TPO, 18.3-kw ERP, 102-ft. above ground, 5768-ft. above sea level, lat. 35° 04' 06", long. 106° 46' 46". Transmitter to 0.7-mi. ENE of I-40 & U.S. Hwy. 66 intersection. BPTT-96209JA.

Transmitter: 0.18-mi. N of Old Rte. 66.

Began Operation: August 16, 1994.

Ownership: Max A. Trevino.

Represented (engineering): Moses Primo.

Represented (legal): David Silverman.

Personnel: Danny Shelton, General Manager; Moses Primo, Chief Engineer

Albuquerque—K35FC, Joseph W. Shaffer. Technical Facilities: 1000-w TPO, 31.05-kw ERP, 142-ft. above ground, 5807-ft. above sea level, lat. 35° 04' 06", long. 106° 46' 46".

Transmitter: 9 Mile Hill, W of Albuquerque.

Began Operation: June 16, 1999.

Ownership: Joseph W. Shaffer.

Albuquerque—K36GB (formerly K59DB), Clear Channel Broadcasting Licenses. Phone: 210-822-2828.

Studio: 6320 Zuni SE, Albuquerque, NM 87108.

Technical Facilities: 1000-w TPO, 0.47-kw ERP, 39-ft. above ground, 10659-ft. above sea level, lat. 35° 12' 51", long. 106° 27' 01".

Holds CP for change to 30-kw ERP BPTTL-2000117ABW.

Transmitter: Sandia Crest Antenna Farm, NE of Albuquerque.

Equipment: Television Technology transmitter; Thomson LGT antenna.

Satellite earth station: Hero, 4.5-meter

Began Operation: January 16, 1989.

Ownership: Clear Channel Broadcasting Inc.

Advertising: Yes.

Represented (sales): Telemundo Network Sales.

Personnel: Loretta Salazar, General Manager; Bill Pace, Chief Engineer

Albuquerque—K45DL, Joseph W. Shaffer. Technical Facilities: 1000-w TPO, 27-kw ERP, 5807-ft. above sea level, lat. 35° 04' 06", long. 106° 46' 46".

Transmitter: Approx. 10-mi. W of Albuquerque.

Began Operation: September 27, 1995.

Ownership: Joseph W. Shaffer.

Albuquerque—K56FB, Ramar Communications Inc. Phone: 806-745-3434. Fax: 806-745-3434.

Technical Facilities: 1000-w TPO, 30.3-kw ERP, 77-ft. above ground, 10721-ft. above sea level, lat. 35° 12' 51", long. 106° 27' 02".

Transmitter: Sandia Crest electronics site, lots 6 & 7.

Equipment: Acrodyne transmitter; Antenna Concepts antenna.

Began Operation: January 1, 1996.

Ownership: Ramar Communications II Ltd.

Multichannel TV Sound: Stereo only

Personnel: Dan Myers, General Manager; Rob Ramsayer, Chief Engineer

Albuquerque—K68EO, Joseph W. Shaffer. Phone: 713-621-4499.

Technical Facilities: 100-w TPO, 1.03-kw ERP, 50-ft. above ground, 10861-ft. above sea level, lat. 35° 12' 52", long. 106° 27' 01".

Transmitter: Sandia Crest, approx. 10-mi. NE of Albuquerque.

Ownership: Joseph W. Shaffer.

Albuquerque—KLuz-LP, Ch. 48, Entravision Holdings LLC. Phone: 310-447-3870.

Affiliation: Univision.

Studio: 2725-F Broadbent Pkwy. NE, Albuquerque, NM.

Technical Facilities: 1000-w TPO, 33.1-kw ERP, 66-ft. above ground, 10705-ft. above sea level, lat. 35° 12' 41", long. 106° 26' 56".

Transmitter: Sandia Crest, 15-mi. NE of Albuquerque.

Equipment: Emcee transmitter; Bogner antenna.

Satellite earth stations: Comtech, 5.0-meter; Scientific-Atlanta, 5.0-meter

Ownership: Entravision Communications Corp.

Personnel: Luis Hernandez, General Manager; Kambiz Victory, Chief Engineer; Margarita Ponce, Sales Manager

Note: Operating as a translator

Albuquerque—KTEL-LP, Ch. 53, Ramar Communications Inc. Phone: 806-745-3434. Fax: 806-748-1949.

Technical Facilities: 900-w TPO, 22.2-kw ERP, 70-ft. above ground, 10550-ft. above sea level, lat. 35° 12' 51", long. 106° 27' 02".

Transmitter: Sandia Crest electronics site.

Equipment: ITS transmitter, Scala antenna. Satellite earth station: Prodelin, 3.5-meter; Scientific-Atlanta receivers.

Began Operation: September 5, 1997.

Ownership: Ramar Communications II Ltd.

Multichannel TV Sound: Stereo only

Personnel: Mark Gilmore, General Manager; Rob Ramsayer, Chief Engineer

■ **Albuquerque**—KYNM-LP, Ch. 39 (formerly Ch. 61), Belmax Broadcasting LLC.

Technical Facilities: 100-w TPO, 18-kw ERP, 30-ft. above ground, 10689-ft. above sea level, lat. 35° 12' 44", long. 106° 26' 58".

Holds CP for change to 1694-w TPO. BMTPTJG06001XT.

Transmitter: Sandia Crest electronics site, Albuquerque.

Ownership: Alpha & Omega Communications LLC.

Note: Operating as a translator

Carlsbad—K31BX, KASA TV Inc. Phone: 505-246-2222. Fax: 505-242-1355.

Technical Facilities: 1000-w TPO, 8.97-kw ERP, 200-ft. above ground, 3337-ft. above sea level, lat. 32° 27' 02", long. 104° 12' 47".

Transmitter: 2.2-mi. NE of Carlsbad.

Ownership: Belo Corp.

Note: Licensed as a translator

Clovis—K43BU, Marsh Media Inc.

Technical Facilities: 1000-w TPO, 7.9-kw ERP, 400-ft. above ground, 4711-ft. above sea level, lat. 34° 26' 25", long. 103° 12' 37".

Transmitter: Approx. 2-mi. N of Clovis.

Ownership: Marsh Media Inc.

Clovis—K45BF, Quorum of Amarillo License LLC. Phone: 806-383-3321. Fax: 806-381-2943.

Technical Facilities: 1000-w TPO, 12.9-kw ERP, lat. 34° 26' 25", long. 103° 12' 37".

Transmitter: 7-mi. N of Clovis.

Ownership: Quorum Broadcast Holdings Inc.

Note: Operating as a translator

* **Clovis**—K53FU, Faith Pleases God Church Corp. Phones: 956-428-4848; 956-412-5600. E-mail: chuckortiz@aol.com

Technical Facilities: 100-w TPO, 0.79-kw ERP, 150-ft. above ground, 4367-ft. above sea level, lat. 34° 21' 48", long. 103° 21' 27".

Transmitter: Center of Clovis.

Ownership: Faith Pleases God Church Corp.

Represented (engineering): Carlos Macias.

Personnel: Chuck Ortiz, General Manager; Carlos Macias, Chief Engineer

Crownpoint—K38AU, The Navajo Nation. Phone: 520-871-6655.

Technical Facilities: 100-w TPO, 0.56-kw ERP, 56-ft. above ground, 9025-ft. above sea level, lat. 35° 54' 29", long. 108° 46' 21".

Transmitter: Deza Bluff, NM.

Began Operation: October 1, 1988.

Ownership: Navajo Community College.

Personnel: Dr. Curtis Sweet, Director

Deming—K51DS, KOAT Television Inc.

Technical Facilities: 100-w TPO, 2.6-kw ERP, 39-ft. above ground, 5564-ft. above sea level, lat. 32° 12' 00", long. 107° 36' 35".

Transmitter: Little Florida Mountain, 10-mi. SE of Deming.

Ownership: Hearst-Argyle Television Inc.

Personnel: Wayne Godsey, General Manager; Jeffrey Sales, General Sales Manager; Charles Amy, Chief Engineer

Note: Licensed as a translator

Eagle Nest—K35BZ, Eagle Nest TV Assn.

Technical Facilities: 2.88-kw ERP, lat. 36° 38' 28", long. 105° 13' 48".

Ownership: Eagle Nest TV Assn.

Farmington—K43AI, Regents of U. of NM & Board of Education of the City of Albuquerque. Phone: 505-277-2121. Fax: 505-277-9584. E-mail: johnr@kme1.unm.edu Web Site: http://www.kme1.unm.edu

Studio: 1130 University NE, Albuquerque, NM 87102.

Technical Facilities: 100-w TPO, 1.1-kw ERP, 125-ft. above ground, 5941-ft. above sea level, lat. 36° 41' 48", long. 108° 10' 39".

Transmitter: 3.23-mi. SE of Farmington on Farmington Bluffs.

Equipment: TTC transmitter, Scala antenna.

Began Operation: March 1, 1986.

Ownership: Regents of the U. of New Mexico; Board of Education of the City of Albuquerque.

Represented (legal): Dow, Lohnes & Albertson PLLC.

Personnel: Jon Cooper, General Manager

Farmington—K47DR, Christian Broadcasting Communications. Phone: 505-327-1445. Fax: 505-327-5310.

Technical Facilities: 1000-w TPO, 31.3-kw ERP, 174-ft. above ground, 5962-ft. above sea level, lat. 36° 41' 50", long. 108° 10' 42".

Transmitter: 10-mi. SE of Farmington.

Began Operation: March 13, 1996.

Ownership: Christian Broadcasting Communications.

Represented (engineering): Dan Harlin.

Personnel: Dan Harlin, Chief Engineer

Hobbs—K16EB, Michael J. Carter. Phone: 813-962-1473.

Technical Facilities: 175-w TPO, 1-kw ERP, 614-ft. above ground, 955-ft. above sea level, lat. 32° 40' 27", long. 103° 06' 38".

Transmitter: 1.2-mi. SE of Hobbs.

Began Operation: October 6, 1999.

Ownership: Community Television Development.

Hobbs—K50GM (formerly K54GA), Raycom Media Inc.

Technical Facilities: 93-w TPO, 1.9-kw ERP, 614-ft. above ground, 4406-ft. above sea level, lat. 32° 41' 52", long. 103° 33' 19".

Holds CP for change to 10-kw ERP, 151-ft. above ground, 440-ft. above sea level, lat. 32° 47' 12", long. 103° 07' 05". BPTT-20000728AEY.

Transmitter: Atop Mescalero Ridge, near Hobbs.

Began Operation: September 29, 1999.

Ownership: Raycom Media Inc.

* **Hobbs**—K56GG, Raycom Media Inc.

Technical Facilities: 94-w TPO, 1.9-kw ERP, 619-ft. above ground, 4406-ft. above sea level, lat. 32° 41' 52", long. 103° 33' 19".

Transmitter: Atop Mescalero Ridge, near Hobbs.

Ownership: Raycom Media Inc.

* **Las Cruces**—K33FA, American TV Network Inc./Weidenfeld.

Technical Facilities: 1000-w TPO, 17.8-kw ERP, 440-ft. above ground, 4277-ft. above sea level, lat. 32° 18' 33", long. 106° 49' 24".

Transmitter: 3-mi. W of Las Cruces.

Ownership: American Television Network Inc.

Las Cruces—K46DH, Council Tree Communications VI Partnership. Phone: 303-678-1844. Fax: 319-323-9608.

Studio: 10033 Carnegie, El Paso, TX 79925.

Technical Facilities: 250-w TPO, 7-kw ERP, 113-ft. above ground, 4068-ft. above sea level, lat. 32° 18' 19", long. 106° 46' 41".

Transmitter: 500 S. Main St.

Ownership: Council Tree Communications.

Advertising: Yes.

Note: Operating as a translator

Las Cruces—KLCP-LP, Ch. 30, Prime Time Christian Broadcasting Inc. Phone: 915-563-0420. Fax: 915-563-1736.

Technical Facilities: 1000-w TPO, 42.5-kw ERP, 98-ft. above ground, 4864-ft. above sea level, lat. 32° 24' 17", long. 106° 45' 38".

Transmitter: Twin Peaks.
 Began Operation: May 7, 1999.
 Ownership: Prime Time Christian Broadcast-
 ing Inc.
 Represented (legal): Jerry Jacobs.
 Personnel: Al Cooper, General Manager; Jay
 Westcott, Chief Engineer; Jeff Welter, Sales
 Manager.

Roswell—K17EM, Acme Television Licenses
 of New Mexico LLC.
 Technical Facilities: 1000-w TPO, 13.7-kw
 ERP, 225-ft. above ground, 1279-ft. above
 sea level, lat. 33° 24' 05", long. 104° 22'
 45".
 Transmitter: Comanche Hill, 0.9-mi. W of
 Pecos River Bridge.
 Equipment: ITS transmitter, Andrew antenna.
 Began Operation: August 4, 1997.
 Ownership: ACME Communications Inc.
 Personnel: Dan Myers, General Manager; Tom
 Wimberly, Chief Engineer
 Note: Licensed as a translator

Ruidoso—K35AN, Todd, Branton, Wooton &
 Fugit.
 Technical Facilities: 1.13-kw ERP, lat. 33° 24'
 14", long. 105° 46' 53".
 Ownership: Todd Branton Wooton & Fugit.

Santa Fe—K35FV, Telemundo of Santa Fe Inc.
 Studio: Eldorado Hotel, Santa Fe, NM.
 Technical Facilities: 1000-w TPO, 9.11-kw
 ERP, 210-ft. above ground, 7221-ft. above
 sea level, lat. 35° 41' 16", long. 105° 56'
 04".
 Holds CP for change to 11.24-kw ERP, 7178-
 ft. above sea level. Transmitter to Barker
 Management Building, E. March & Cienega.
 BPTTL-JG0601UV.
 Transmitter: 204-210 E. Marcy St.
 Ownership: Telemundo Holdings Inc.
 Advertising: Planned.
 Note: Operating as a translator

Shiprock—K48AW, Navajo Nation. Phone:
 602-787-6132.
 Technical Facilities: 100-w TPO, 0.578-kw
 ERP, 56-ft. above ground, 5059-ft. above
 sea level, lat. 36° 48' 16", long. 108° 41'
 41".
 Transmitter: 1.5-mi. NNW of Shiprock at
 Shiprock Campus of Navajo Community
 College.
 Ownership: Navajo Nation.
 Personnel: Dr. Curtis Sweet, Director

Socorro—K28CE, Son Broadcasting Inc.
 Technical Facilities: 7250-w TPO, 1.9-kw ERP,
 40-ft. above ground, 7270-ft. above sea
 level, lat. 34° 04' 18", long. 106° 57' 44".
 Transmitter: Socorro Peak, 3-mi. W of
 Socorro.
 Ownership: Son Broadcasting Inc.

New York

Amityville—WPXU-LP, Ch. 38, Paxson Com-
 munications LPTV Inc. Phones: 212-836-
 4045; 860-444-2626. Fax: 212-836-4048.
 Technical Facilities: 1000-w TPO, 12.6-kw
 ERP, 253-ft. above ground, 354-ft. above
 sea level, lat. 40° 44' 45", long. 73° 37' 29".
 Holds CP for change to 955-w TPO, 21-kw
 ERP. BPTTL-960516MA.
 Transmitter: 260 E. 2nd St., Mineola, NY
 Equipment: Acrodyne transmitter, Bogner an-
 tenna.
 Began Operation: July 2, 1996.

Ownership: Paxson Communications Corp.
 Advertising: Planned.
 Represented (legal): Dow, Lohnes & Albertson
 PLLC.
 Personnel: Lisa Phillips, General Manager;
 Ron Brown, Chief Engineer

Auburn—W32CI (formerly W54AK), Dr. Sonny
 Persad.
 Technical Facilities: 1000-w TPO, 18.1-kw
 ERP, 180-ft. above ground, 889-ft. above
 sea level, lat. 42° 55' 43", long. 76° 33' 39".
 Holds CP for change to 10.64-kw ERP, 164-ft.
 above ground, lat. 42° 55' 26", long. 76° 32'
 50". BPTTL-20000329AAV.
 Transmitter: 85 Osborne St., Auburn.
 Ownership: Sonny Persad.

Auburn—W48AQ, Sonny Persad. Phone: 315-
 253-2992.
 Technical Facilities: 100-w TPO, 1.15-kw ERP,
 230-ft. above ground, 938-ft. above sea
 level, lat. 42° 55' 43", long. 76° 33' 39".
 Holds CP for change to 150-w TPO, 164-ft.
 above ground, 896-ft. above sea level, lat.
 42° 55' 26", long. 76° 32' 50". Transmitter
 to 183 Owasco Rd. BPTTL-2000411ACH.
 Transmitter: 85 Osborne St., Auburn.
 Ownership: Sonny Persad.

Bath—W20BL, WYDC Inc. Phone: 607-937-
 6144.
 Technical Facilities: 100-w TPO, 0.7-kw ERP,
 250-ft. above ground, 2090-ft. above sea
 level, lat. 42° 18' 28", long. 77° 13' 18".
 Transmitter: O'Brien Rd. on Irish Hill.
 Ownership: WYDC Inc.
 Represented (sales): Blair Television.
 Personnel: Bill Christian, General Manager;
 Dennis Mahon, Sales Manager
 Note: Operating as a translator

Binghamton—W14AH, Trinity Broadcasting
 Network Inc. Phone: 714-832-2950. Fax: 714-
 730-0661.
 Technical Facilities: 1000-w TPO, 7.8-kw ERP,
 564-ft. above ground, 2257-ft. above sea
 level, lat. 42° 03' 22", long. 75° 56' 39".
 Transmitter: Ingraham Hill, 0.3-mi. W of
 Folland & Hawleytown Rds., near
 Binghamton.
 Began Operation: May 4, 1989.
 Ownership: Trinity Broadcasting Network Inc.
 Note: Licensed as a translator

Binghamton—WBGH-LP, Ch. 20, Central NY
 News Inc. Phone: 202-861-0870. E-mail:
 info@wetmtv.com
 Studio: 400 Plaza Dr. Suite C, Vestal, NY
 13850.
 Technical Facilities: 30-w TPO, 0.082-kw ERP,
 279-ft. above ground, 1978-ft. above sea
 level, lat. 42° 03' 44", long. 75° 56' 37".
 Transmitter: Ingraham Hill Rd., Ingraham Hill,
 2.5-mi. S of Binghamton.
 Began Operation: August 12, 1996.
 Ownership: The Ackerley Group.
 Represented (sales): Katz American Televi-
 sion.
 Represented (engineering): Denny & Associ-
 ates PC.
 Represented (legal): Hogan & Hartson LLP.
 Personnel: Chris Zell, Chief Engineer; Mike
 Golden, General & National Sales Manager;
 Kathy Breno, Local Sales Manager; Scott
 Iddings, Program & Promotion Director;
 Bob Thomas, Production Manager

***Bronx**—W03BK (formerly W38CL), Renard
 Communications Corp.

Technical Facilities: 135-w TPO, 0.6-kw ERP,
 195-ft. above ground, 285-ft. above sea
 level, lat. 40° 54' 50", long. 73° 47' 13".
 Holds CP for change to 3-kw ERP, 536-ft.
 above ground, 548-ft. above sea level, lat.
 40° 43' 38", long. 74° 02' 14". BMPVT-
 20000928ABO.
 Transmitter: Lockwood Ave. & Church St.,
 New Rochelle.
 Ownership: Craig L. Fox.

***Buffalo**—W15BH, Tri-State Christian TV Inc.
 Phone: 618-997-9333. Fax: 618-997-1859.
 Web Site: http://www.tct-net.org
 Technical Facilities: 1000-w TPO, 17.83-kw
 ERP, 545-ft. above ground, 1148-ft. above
 sea level, lat. 42° 52' 47", long. 78° 52' 36".
 Holds CP for change to 793-w TPO, 9.2-kw
 ERP, 1111-ft. above ground, 1138-ft. above
 sea level, lat. 43° 01' 32", long. 78° 55' 43".
 Transmitter to existing WUTV(TV) tower,
 951 Whitehaven Rd., Grand Island. BPTTL-
 990630JA.
 Transmitter: Grand Island.
 Equipment: ITS transmitter, Andrew antenna.
 Ownership: Tri-State Christian TV Inc.
 Personnel: Colleen Brennan, Station Manager;
 Mike McMannus, Chief Engineer
 Note: Operating as a translator

Buffalo—WBXZ-LP, Ch. 56, Renard Commu-
 nications Corp. Phone: 315-468-0908.
 Technical Facilities: 1000-w TPO, 13.7-kw
 ERP, 545-ft. above ground, 1148-ft. above
 sea level, lat. 42° 52' 47", long. 78° 52' 36".
 Transmitter: Marine Midland Center, Main St.,
 Buffalo.
 Ownership: Craig L. Fox.

Buffalo—WFHW-LP, Ch. 58, Citizens Television
 Systems Inc. Phones: 716-884-9228; 716-
 884-9229.
 Studio: 18 Agassiz Circle, Buffalo, NY 14214.
 Technical Facilities: 1000-w TPO, 15.1-kw
 ERP, 576-ft. above ground, 1167-ft. above
 sea level, lat. 42° 52' 47", long. 78° 52' 36".
 Holds CP for change to 2000-w TPO, 14.9-kw
 ERP. BPTTL-940407JD.
 Transmitter: Marine Midland Center
 Equipment: Television Technology transmitter;
 Bogner antenna.
 Satellite earth station: Superior; Scientific-At-
 lanta receivers.
 Began Operation: September 15, 1988.
 Ownership: Citizens Television Systems Inc.
 Multichannel TV Sound: Stereo and separate
 audio program.
 Advertising: Yes. Rates: \$50.00/30 Sec.
 Represented (legal): Samuel A. Simon.
 Personnel: Deborah Ann Heisler, General Man-
 ager; Bruce G. Alesse, Sales Manager

Burlington—W29BJ, Kevin O'Kane. Phone:
 315-829-4847.
 Technical Facilities: 1000-w TPO, 13.7-kw
 ERP, 180-ft. above ground, 2191-ft. above
 sea level, lat. 42° 42' 50", long. 75° 08' 45".
 Transmitter: Clock Hill Rd. at Rtes. 80 & 51 in-
 tersection.
 Ownership: Kevin O'Kane.
 Note: Operating as a translator

Burlington—W31BP, Quorum of Utica License
 LLC.
 Technical Facilities: 1000-w TPO, 37-kw ERP,
 155-ft. above ground, 2174-ft. above sea
 level, lat. 42° 42' 53", long. 75° 08' 40".
 Transmitter: Klock Hill, approx. 1.1-mi. SW of
 Burlington.
 Ownership: Quorum Broadcast Holdings Inc.

Personnel: Dan Gragg, General Manager
 Note: Operating as a translator

Catskill—W21BU, Martin Media Industries Inc.
 Phone: 518-943-7027.
 Technical Facilities: 1000-w TPO, 28.4-kw
 ERP, 75-ft. above ground, 2716-ft. above
 sea level, lat. 42° 04' 33", long. 74° 06' 27".
 Transmitter: Overlook Mountain, approx. 2.4-
 mi. N of Woodstock.
 Ownership: Martin Media Industries Inc.

De Witt—W40BJ, Renard Communications
 Corp. Phone: 315-468-0908.
 Technical Facilities: 10-w TPO, 0.1-kw ERP,
 62-ft. above ground, 1394-ft. above sea
 level, lat. 42° 57' 18", long. 75° 53' 40".
 Transmitter: Syracuse Rd., Rte. 92,
 Cazenovia.
 Ownership: Craig L. Fox.

Deer Park—WNYN-LP, Ch. 53, Izzo Living
 Trust. Phone: 562-432-3099.
 Studio: 377 Carlis Path, Deer Park, NY 11729.
 Technical Facilities: 1000-w TPO, 58.3-kw
 ERP, 98-ft. above ground, 161-ft. above sea
 level, lat. 40° 45' 36", long. 73° 19' 03".
 Holds CP for change to 36.8-kw ERP, 192-ft.
 above ground, 207-ft. above sea level, lat.
 40° 43' 04", long. 73° 20' 03". Transmitter
 to 1290 Peconic Ave., North Babylon.
 BPTTL-960514JL.
 Transmitter: 651 Grand Blvd.
 Equipment: Emcee transmitter; Bogner an-
 tenna.

Satellite earth station: Comtech, 5-meter, M/
 A-Com receivers.
 Began Operation: January 19, 1993.
 Ownership: Izzo Living Trust.
 Advertising: Yes. Rates: \$200.00/30 Sec.
 Represented (legal): Irwin, Campbell &
 Tannenwald PC.
 Personnel: Julio Izzo, General Manager; Rich-
 ard Cox, Sales Manager

East Hampton—W14AG, Global Village Video
 Resource Center. Phones: 212-431-7261;
 212-925-7751. Fax: 212-941-6906.
 Technical Facilities: 81.65-w TPO, 0.964-kw
 ERP, 104-ft. above ground, 217-ft. above
 sea level, lat. 40° 59' 30", long. 72° 10' 35".
 Began Operation: May 1, 1987.
 Ownership: Global Village Video Resource
 Center.
 Advertising: Planned.

Easton, Glen Falls & Hudson Falls—WVBX-
 LP, Ch. 39, Vision 3 Broadcasting Inc. Phone:
 802-258-2200. Fax: 802-258-4400. E-mail:
 sharpv@together.net
 Technical Facilities: 1000-w TPO, 38.8-kw
 ERP, 180-ft. above ground, 220-ft. above
 sea level, lat. 43° 01' 13", long. 73° 31' 27".
 Transmitter: Willard Mountain, approx. 1.2-mi
 E of Easton.
 Equipment: Acrodyne transmitter; Antenna
 Concepts antenna.
 Satellite earth station: Scala receivers.
 Began Operation: November 1, 1997.
 Ownership: Vision Broadcasting Network.
 Advertising: Yes. Rates: \$10.00/30 Sec.
 Represented (sales): Todd Maietta.
 Represented (engineering): Bob Fisher
 Represented (legal): Irwin, Campbell &
 Tannenwald PC.
 Personnel: Dan Carbonara, General Manager;
 Ed Dennis, Chief Engineer; Russ Clapp,
 Sales Manager.

New York—Low Power Television Stations

Elmira—W59DG, Trinity Broadcasting Network Inc. Phone: 714-832-2950. Fax: 714-730-0661.

Technical Facilities: 100-w TPO, 7.7-kw ERP, 427-ft. above ground, 1266-ft. above sea level, lat. 42° 04' 29", long. 76° 46' 47".

Transmitter: WENY-FM Tower.

Began Operation: August 10, 1999.

Ownership: Trinity Broadcasting Network Inc.

Glens Falls—W47CM (formerly W14AZ), Ch. 47, Trinity Broadcasting Network Inc. Phone: 714-832-2950. Fax: 714-730-0661.

Technical Facilities: 1000-w TPO, 10.7-kw ERP, 203-ft. above ground, 1526-ft. above sea level, lat. 43° 18' 17", long. 73° 45' 07".

Transmitter: WYLR-FM Tower.

Began Operation: May 10, 1991.

Ownership: Trinity Broadcasting Network Inc.

Represented (engineering): Smith & Fisher

Represented (legal): Colby M. May

Personnel: Paul Crouch, General Manager;

Ben Miller, Chief Engineer; Rod Henke, Sales Manager.

■ **Glens Falls**—WNCE-LP, Ch. 8, Adirondack Television Corp. Phone: 518-798-8000. Fax: 518-798-0735. E-mail: cfa@capital.net

Studio: Mark Plaza, 63 Quaker Rd., Glen Falls, NY 12801.

Technical Facilities: 10-w TPO, 0.019-kw ERP, 161-ft. above ground, 489-ft. above sea level, lat. 43° 18' 29", long. 73° 38' 32".

Transmitter: Jay St., Glens Falls.

Equipment: Television Technology transmitter;

Scala antenna.

Satellite earth stations: Chapparral, 3.2-meter;

Paraclype, 3.6-meter; Sony receivers.

Began Operation: December 18, 1987.

Ownership: Adirondack Television Corp.

Multichannel TV Sound: Stereo only

Advertising: Yes. Rates: \$35.00/30 Sec.

Represented (sales): Charles Adams.

Personnel: Charles F. Adams, General Manager;

Peter Morton, Chief Engineer.

■ **Gloversville**—W49BA, Michael A. Sleezer. Technical Facilities: 1000-w TPO, 7.2-kw ERP, 190-ft. above ground, 1850-ft. above sea level, lat. 43° 06' 09", long. 74° 22' 17".

Transmitter: Approx. 1.9-mi. N of Gloversville.

Ownership: Michael A. Sleezer.

Greece—W06BT, Salvatore J. Caterino. Phone: 716-663-3263.

Studio: 2221 Ridgeway Ave., Rochester, NY 14626.

Technical Facilities: 10-w TPO, 0.029-kw ERP, 75-ft. above ground, 581-ft. above sea level, lat. 43° 11' 14", long. 77° 42' 09".

Transmitter: Long Pond/Ridgeway Ave.

Began Operation: July 7, 1997.

Ownership: Salvatore J. Caterino.

Personnel: Sal Caterino, General Manager;

John Kells, Chief Engineer.

Greenwich (formerly Albany)—WVWG-LP, Ch. 25, Wireless Access LLC. Phone: 914-586-3311.

Technical Facilities: 2000-w TPO, 79.1-kw ERP, 79-ft. above ground, 1873-ft. above sea level, lat. 42° 37' 38", long. 74° 00' 42".

Transmitter: Helderburg Mountain.

Equipment: Acrodyne transmitter; Antenna Concepts antenna.

Satellite earth station: Scala receivers.

Ownership: Wireless Access LLC.

Advertising: Yes. Rates: \$10.00/30 Sec.

Represented (sales): Todd Maietta.

Represented (engineering): Irwin, Campbell & Tannenwald.

Represented (legal): Bob Fisher

Personnel: Dan Carbonara, General Manager;

Ed Dennis, Chief Engineer; Russ Clapp,

Sales Manager.

Hamburg—WDTB-LP, Ch. 39, Word of God Fellowship Inc. Phone: 716-627-4038. Fax: 716-627-7999.

Studio: 2095 Lakeview Rd., Lakeview, NY 14085.

Technical Facilities: 1000-w TPO, 16.9-kw ERP, 315-ft. above ground, 912-ft. above sea level, lat. 42° 49' 50", long. 78° 47' 54".

Transmitter: Dorrance St. & Onondago Ave., West Seneca.

Equipment: ITS transmitter; Alan Dick & Co. antenna.

Satellite earth stations: ChannelMaster, Ku-band; Paraclype, C-band; Toshiba receivers.

Began Operation: July 1, 1992.

Ownership: Word of God Fellowship Inc.

Advertising: Yes.

Represented (legal): Joseph E. Dunne III.

Personnel: Tom Smardz, General Manager;

Dave Grant, Chief Engineer; Elsie Delair,

Sales Manager.

Hempstead—W27CB, K Licensee Inc. Phone: 718-358-4219.

Technical Facilities: 100-w TPO, 1.25-kw ERP, 150-ft. above ground, 276-ft. above sea level, lat. 40° 47' 19", long. 73° 27' 09".

Transmitter: 470 Milburn Ave.

Ownership: K Licensee Inc.

Hempstead—W29CF, Seventh Day Adventist Community Health.

Technical Facilities: 589-w TPO, 7-kw ERP, 95-ft. above ground, 220-ft. above sea level, lat. 40° 45' 27", long. 73° 32' 58".

Transmitter: 0.1-mi. NE of Old Country Rd. & Wantagh State Pkwy.

Began Operation: May 14, 2001.

Ownership: Seventh Day Adventist Community Health.

Ithaca—W16AX, WSYT Licensee LP. Phone: 410-568-1500.

Studio: 1000 James St., Syracuse, NY 13203.

Technical Facilities: 1000-w TPO, 28.5-kw ERP, 89-ft. above ground, 840-ft. above sea level, lat. 42° 25' 47", long. 76° 29' 49".

Transmitter: 815 S. Aurora St.

Equipment: Acrodyne transmitter; Dielectric antenna.

Began Operation: March 1, 1996.

Ownership: Sinclair Broadcast Group Inc.

Personnel: Aaron Olander, General Manager;

Robert Pritchard, Chief Engineer; Don

O'Connor, Sales Manager.

Note: Operating as a translator

Ithaca—W59DG (formerly W44BG), Trinity Broadcasting Network Inc. Phone: 714-832-2950. Fax: 714-730-0661.

Technical Facilities: 700-w TPO, 5.5-kw ERP, 1512-ft. above sea level, lat. 41° 32' 42", long. 76° 42' 39".

Transmitter: 0.62-mi. W of Extension Rd. on Townline Rd.

Ownership: Trinity Broadcasting Network Inc.

Jamestown—W10BH, Trinity Broadcasting Network Inc. Phone: 714-832-2950. Fax: 714-730-0661.

Technical Facilities: 10-w TPO, 0.026-kw ERP, 85-ft. above ground, 1821-ft. above sea level, lat. 42° 07' 53", long. 79° 13' 13".

Transmitter: Near WHUG(FM) tower

Began Operation: August 5, 1996.

Ownership: Trinity Broadcasting Network Inc.

Manhattan—WEBR-LP, Ch. 17, K License Inc. Phone: 212-872-1100.

Technical Facilities: 2000-w TPO, 2-kw ERP

1004-ft. above ground, 1056-ft. above sea level, lat. 40° 44' 54", long. 73° 59' 10".

Transmitter: Atop Empire State Building, 350 5th Ave.

Began Operation: February 12, 1996.

Ownership: K License Inc.

Massena—W14BU, David Welch. Phone: 309-655-5418.

Technical Facilities: 100-w TPO, 0.84-kw ERP, 380-ft. above ground, 594-ft. above sea level, lat. 44° 54' 14", long. 74° 53' 01".

Transmitter: Rte. 420, 1-mi. S of Massena.

Began Operation: March 13, 1996.

Ownership: David Welch.

Massena—W25BX, Nellie Gajeski. Phone: 718-278-5385.

Technical Facilities: 100-w TPO, 0.84-kw ERP, 380-ft. above ground, 594-ft. above sea level, lat. 44° 54' 14", long. 74° 53' 01".

Transmitter: Rte. 420, 1-mi. S of Massena.

Began Operation: March 1, 1996.

Ownership: Nellie Gajeski.

Massena—W28BC, Watertown Television Corp. Phones: 315-786-0028; 315-764-5605. Fax: 315-786-2080. Web Site: <http://www.wvti50.com>

Technical Facilities: 100-w TPO, 0.95-kw ERP, 358-ft. above ground, 505-ft. above sea level, lat. 44° 54' 14", long. 74° 53' 10".

Transmitter: Winthrop Rd.

Equipment: Emcee transmitter; Bogner antenna.

Began Operation: June 21, 1994.

Ownership: Smith Television of New York Inc.

Multichannel TV Sound: Stereo only

Personnel: James Corbin, General Manager;

Don Rohr, Chief Engineer; Charles

Cusimano, Sales Manager.

Massena—W36BN, Nellie Gajeski. Phone: 718-278-5385.

Technical Facilities: 100-w TPO, 0.84-kw ERP, 380-ft. above ground, 594-ft. above sea level, lat. 44° 54' 14", long. 74° 53' 01".

Transmitter: Rte. 420, 1-mi. S of Massena.

Began Operation: March 1, 1996.

Ownership: Nellie Gajeski.

Massena—W65CR, Robert G. Juillerat. Phone: 513-731-0594.

Technical Facilities: 100-w TPO, 0.84-kw ERP, 380-ft. above ground, 594-ft. above sea level, lat. 44° 54' 14", long. 74° 53' 01".

Transmitter: Rte. 420, 1-mi. S of Massena.

Began Operation: March 1, 1996.

Ownership: Robert G. Juillerat.

***New York**—W26CE (formerly W19CF), Atlantic Coast Communications Inc. Phone: 732-264-8766.

Technical Facilities: 3.1-kw ERP, 282-ft. above sea level, lat. 40° 51' 37", long. 73° 53' 03".

Holds CP for change to 3.2-kw ERP, 233-ft. above ground, 89-ft. above sea level, lat. 40° 53' 50", long. 72° 54' 56" BMTTL-20000728AER.

Ownership: Atlantic Coast Communications Inc.

New York—WKOB-LP, Ch. 53, WKOB Communications Inc.

Technical Facilities: 850-w TPO, 6.73-kw ERP, lat. 40° 44' 54", long. 73° 59' 10"

Transmitter: Atop Empire State Bldg., 350 5th Ave.

Ownership: WKOB Communications Inc.

Note: Licensed as a translator

New York—WNYX-LP, Ch. 26, Island Broadcasting Co. Phone: 516-627-5103. Fax: 516-627-4469. E-mail: rdbogner@aol.com

Studio: 204 E. 23 St., New York, NY 10010. Technical Facilities: 2500-w TPO, 25-kw ERP, 683-ft. above ground, lat. 40° 44' 50", long. 73° 56' 38".

Transmitter: One Court Square, New York, NY.

Equipment: Acrodyne transmitter; Bogner antenna.

Began Operation: December 9, 1988.

Ownership: Island Broadcasting Co.

Advertising: Yes.

Represented (legal): Rosenman & Colin LLP.

Personnel: Michael Bogner, General Manager.

New York—WNYX-LP, Ch. 35, Island Broadcasting Co. Phone: 516-627-5103. Fax: 516-627-4469. E-mail: rdbogner@aol.com

Studio: 204 E. 23rd St., New York, NY 10010. Technical Facilities: 2500-w TPO, 40-kw ERP, 683-ft. above ground, lat. 40° 44' 50", long. 73° 56' 38".

Transmitter: One Court Square, New York, NY.

Equipment: Acrodyne transmitter; Bogner antenna.

Began Operation: September 16, 1980.

Ownership: Island Broadcasting Co.

Advertising: Yes.

Represented (legal): Rosenman & Colin LLP.

Personnel: Michael Bogner, General Manager.

New York—WXNY-LP, Ch. 39, Island Broadcasting Co. Phone: 516-627-5103. Fax: 516-627-4469. Email: rdbogner@aol.com

Technical Facilities: 5000-w TPO, 50-kw ERP, 683-ft. above ground, lat. 40° 44' 50", long. 73° 56' 38".

Transmitter: One Court Square, New York.

Equipment: Acrodyne transmitter; Bogner antenna.

Began Operation: May 11, 1983.

Multichannel TV Sound: Stereo only

■ **Nyack**—WRNN-LP, Ch. 35, LP Nyack LP. Phone: 203-353-8555.

Technical Facilities: 1000-w TPO, 0.8-kw ERP, 92-ft. above ground, 731-ft. above sea level, lat. 41° 09' 07", long. 73° 47' 10".

Holds CP for change to 0.01-kw ERP BPTTL-980601WU.

Transmitter: Hardcastle Hill, near Pleasantville.

Ownership: SGI Partners LP

Note: Licensed as a translator

Olean—W22AZ, Trinity Broadcasting Network Inc. Phone: 714-832-2950. Fax: 714-730-0661.

Technical Facilities: 916-w TPO, 10-kw ERP, 171-ft. above ground, 2319-ft. above sea level, lat. 42° 03' 04", long. 78° 25' 11".

Transmitter: 2.1-mi. SSE of Olean.

Began Operation: November 28, 1986.

Ownership: Trinity Broadcasting Network Inc.

Represented (engineering): Smith & Fisher

Represented (legal): Colby M. May

Personnel: Paul Crouch, General Manager;

Ben Miller, Chief Engineer; Rod Henke,

Sales Manager.

Olean—WONS-LP, Ch. 25, Choice Olean Television Station Inc. Phone: 716-373-5838. Fax: 716-373-5838. E-mail: choicetv@juno.com

Studio: 217 N. Union St., Olean, NY 14760.

Technical Facilities: 100-w TPO, 1.34-kw ERP,

180-ft. above ground, 2256-ft. above sea

level, lat. 42° 03' 40", long. 78° 25' 11".

Transmitter: Savage Hollow Rd.

Equipment: Television Technology transmitter; Bogner antenna.
 Began Operation: February 15, 1988.
 Ownership: Choice Olean Television Station Inc.
 Personnel: Charles Bordanaro, General Manager; Richard Say, News & Public Affairs Director; Joseph Weatherall, Production & Programming Director.

Oneida—W13BR, Kevin O'Kane. Phone: 315-829-4847.
 Technical Facilities: 10-w TPO, 0.246-kw ERP, 175-ft. above ground, 1423-ft. above sea level, lat. 43° 02' 48", long. 75° 39' 58".
 Transmitter: Forest Rd.
 Began Operation: February 12, 1999.
 Ownership: Kevin O'Kane.

Oneonta—WISF-LP, Ch. 15, Rastus Broadcast. Phones: 607-433-8815; 607-286-3346. Fax: 607-286-7146. E-mail: tv15@wisf.com Web Site: http://www.wisf.com
 Studio: 3200 Chestnut St., Oneonta, NY 13820-5115.
 Technical Facilities: 100-w TPO, 0.84-kw ERP, 128-ft. above ground, 2028-ft. above sea level, lat. 42° 25' 27", long. 75° 04' 04".
 Transmitter: Rte. 28, S of city.
 Began Operation: April 1, 1990.
 Ownership: Rastus Broadcast.
 Advertising: Yes. Rates: \$35.00/30 Sec.; \$60.00/Min.
 Personnel: Walter Rasmussen, General Manager.

***Plainview**—W33BV, Catholic Views Broadcasts Inc. Phone: 973-882-8700.
 Technical Facilities: 100-w TPO, 1-kw ERP, 381-ft. above sea level, lat. 40° 47' 44", long. 73° 27' 42".
 Requests modification of CP for change to 1000-w TPO, 27.2-kw ERP, 380-ft. above sea level. BMTTL-19990917AAN.
 Transmitter: Communications Leasing Corp. tower site.
 Ownership: Catholic Views Broadcasts Inc.

Plattsburgh (formerly Ellenburg)—W49BI, WBVT Television Inc.
 Technical Facilities: 1000-w TPO, 0.02-kw ERP, 157-ft. above ground, 2012-ft. above sea level, lat. 44° 51' 11", long. 73° 58' 28".
 Transmitter: 3.03-mi. ENE of U.S. Hwys. 374 & 90, near Ellenburg.
 Began Operation: June 26, 2001.
 Ownership: WBVT Television Inc.

Plattsburgh—WWBI-LP, Ch. 27, SMC Communications Inc. Phone: 518-297-2727. Fax: 518-297-3377. E-mail: wwbitv27@aol.com
 Technical Facilities: 1000-w TPO, 44.65-kw ERP, 98-ft. above ground, 1578-ft. above sea level, lat. 44° 46' 13", long. 73° 36' 47".
 Holds CP for change to 104.5-kw ERP, 1594-ft. above sea level. BPTTL-930401TT.
 Transmitter: Rand Hill, N of Rand Rd., Jericho.
 Equipment: Townsend transmitter; Bogner antenna.
 Satellite earth station: Drake.
 Began Operation: November 1, 1992.
 Ownership: SMC Communications Inc.
 Multichannel TV Sound: Separate audio program.
 Advertising: Yes. Rates: \$250/30 Sec.
 Represented (engineering): Charlie Stanton.
 Represented (legal): Bill Bamard.
 Personnel: Gary Clarke, General Manager.

Rochester—W63BM, Paxson Communications Corp. Phone: 205-933-1030. Fax: 205-933-1040.
 Technical Facilities: 100-w TPO, 1.5-kw ERP, 125-ft. above ground, 840-ft. above sea level, lat. 43° 08' 07", long. 77° 35' 07".
 Holds CP for change to 1000-w TPO, 148-ft. above ground, 865-ft. above sea level. BPTTL-960515LI.
 Transmitter: 1156 Highland Ave., Brighton.
 Ownership: Paxson Communications Corp.

Rochester—WAWW-LP, Ch. 38, Equity Broadcasting Corp. Phone: 501-221-3400. Fax: 716-546-6196. E-mail: bob@ktv.net Web Site: http://www.ktv.net
 Studio: 184 Monroe Ave., Rochester, NY 14607.
 Technical Facilities: 1000-w TPO, 27.2-kw ERP, 118-ft. above ground, 804-ft. above sea level, lat. 43° 08' 07", long. 77° 35' 07".
 Holds CP for change to 700-w TPO, 11.3-kw ERP. Transmitter to 531 Monroe Ave. BPTTL-960517Q3.
 Transmitter: 115 Highland Ave., Rochester.
 Equipment: ITS transmitter; Antenna Concepts antenna.
 Satellite earth station: Scientific-Atlanta, 5-meter; Standard Communications, Scientific-Atlanta receivers.
 Began Operation: May 1, 1990.
 Ownership: Equity Broadcasting Corp.
 Represented (legal): Irwin, Campbell & Tannenwald PC.
 Personnel: Steve Herbert, General Manager; Neal Ardman, Chief Engineer.

Rochester—WBGT-LP, Ch. 40, David A. & Molly L. Grant. Phone: 716-235-1870. Fax: 716-235-0299. E-mail: bigtv@hotmail.com Web Site: http://www.wbgt-tv.com
 Studio: Suite 114, 1320 Buffalo Rd., Rochester, NY 14624.
 Technical Facilities: 1000-w TPO, 10-kw ERP, 449-ft. above ground, 984-ft. above sea level, lat. 43° 10' 14", long. 77° 40' 23".
 Transmitter: Colfax & Ferrano Sts. intersection.
 Ownership: David A. & Molly L. Grant.
 Multichannel TV Sound: Stereo only
 Personnel: David Grant, General Manager; Paul Mertz, Sales Manager.

Rochester—WBXO-LP, Ch. 36 (formerly Ch. 15), Metro TV Inc. Phone: 315-468-0908.
 Technical Facilities: 200-w TPO, 1.33-kw ERP, 151-ft. above ground, 866-ft. above sea level, lat. 43° 08' 07", long. 77° 35' 07".
 Holds CP for change to 1000-w TPO, 16-kw ERP BPTTL-980601QQ.
 Transmitter: Pinnacle Hill, Rochester.
 Ownership: Metro TV Inc.

Rochester—WROH-LP (formerly W47BM), Ch. 47, Tiger Eye Broadcasting Corp.
 Technical Facilities: 100-w TPO, 1.3-kw ERP, 89-ft. above ground, 587-ft. above sea level, lat. 43° 09' 31", long. 77° 35' 05".
 Transmitter: 250 N. Goodman St.
 Equipment: ITS transmitter; Antenna Concepts antenna.
 Satellite earth station: Scientific-Atlanta, 5-meter; Scientific-Atlanta, Standard Communications receivers.
 Ownership: Tiger Eye Broadcasting Corp.
 Represented (legal): Irwin, Campbell & Tannenwald PC.
 Personnel: Steve Herbert, General Manager; Neal Ardman, Chief Engineer.

Rome—W12BZ, Kevin O'Kane. Phone: 315-829-4847.
 Technical Facilities: 10-w TPO, 0.16-kw ERP, 108-ft. above ground, 676-ft. above sea level, lat. 43° 12' 18", long. 75° 28' 48".
 Transmitter: S. Jay St.
 Ownership: Kevin O'Kane.
 Multichannel TV Sound: Stereo only

Saratoga Springs—W58CX, Three Angels Broadcasting Network Inc. Phone: 618-627-4651. Fax: 618-627-4155. E-mail: office@3abn.org; threeabn@midwest.net
 Studio: 3391 Charley Good Rd., West Frankfort, IL 62896.
 Technical Facilities: 1000-w TPO, 37.5-kw ERP, 59-ft. above ground, 1601-ft. above sea level, lat. 42° 38' 16", long. 73° 59' 55".
 Transmitter: Helderberg Mountain, WILY (FM) tower, near Meadowdale.
 Equipment: ITS transmitter; Andrew antenna.
 Satellite earth station: DH Satellite, 3-meter; Blonder-Tongue receivers.
 Began Operation: December 23, 1997.
 Represented (legal): Cole, Raywid & Braverman LLP.
 Personnel: Moses Primo, Chief Engineer.

Southampton—WVVH-LP, Ch. 23, Video Voice Inc. Phones: 212-935-4613; 516-537-0273. Fax: 212-935-4449. E-mail: info@vvh.com Web Site: http://www.vvh.com
 Studio: 75 Industrial Rd., Wainscott, NY 11975-0799.
 Technical Facilities: 1.4-kw ERP, 350-ft. above ground, lat. 40° 50' 25", long. 72° 23' 45".
 Holds CP for change to 1000-w TPO, 6.9-kw ERP, 230-ft. above ground, 318-ft. above sea level, lat. 40° 59' 38", long. 72° 10' 19".
 Transmitter to Springs-Fireplace Rd. at the intersection with Abrahams Path, E. Hampton. BPTTL-980420JC.
 Transmitter: East Hampton, NY
 Satellite earth stations: Monterey, 10-meter; RCA, 0.5-meter; Chapparral receivers.
 Began Operation: October 3, 1994.
 Ownership: Video Voice Inc.
 Multichannel TV Sound: Stereo and separate audio program.
 Represented (sales): Video Voice Inc.
 Represented (engineering): Clarence Beverage.
 Represented (legal): Cohn & Marks.
 Personnel: Ernest Schimizzi, General Manager; Gregory Schimizzi, Sales Manager; Sabina Hindra, Chief Engineer.

Syracuse—W30AJ, Connecticut Home Theatre. Phone: 718-282-9090. Fax: 718-469-0881.
 Studio: Suite 1202, 109 S. Warren St., Syracuse, NY 13202.
 Technical Facilities: 1000-w TPO, 20.1-kw ERP, 335-ft. above ground, 735-ft. above sea level, lat. 43° 03' 00", long. 76° 09' 04".
 Transmitter: State Tower Bldg., 109 S. Warren St., Syracuse.
 Equipment: TTC transmitter; Bogner antenna.
 Satellite earth stations: Midwest Communications, 3.6-meter; Orbitron, 3.6-meter.
 Ownership: Connecticut Home Theatre.
 Represented (engineering): Frank Yee PE.
 Represented (legal): Hogan & Hartson LLP.

Syracuse—W49BF, Craig L. Fox.
 Technical Facilities: 1000-w TPO, 9.34-kw ERP, 415-ft. above ground, 780-ft. above sea level, lat. 43° 03' 30", long. 76° 10' 00".
 Holds CP for change to 8.46-kw ERP, 322-ft. above ground, 712-ft. above sea level. BPTTL-910503BY.

Transmitter: 401 W. Kirkpatrick St., Syracuse.
 Ownership: Craig L. Fox.

Syracuse—W51BA, Renard Communications Corp. Phone: 315-468-0908.
 Technical Facilities: 1000-w TPO, 21.8-kw ERP, 367-ft. above ground, 741-ft. above sea level, lat. 43° 03' 30", long. 76° 10' 00".
 Transmitter: 401 W. Kirkpatrick St.
 Began Operation: March 9, 1994.
 Ownership: AGK Communications Assoc.

Syracuse—WAWA-LP, Ch. 14, Venture Technologies Group. Phone: 323-965-5400. E-mail: btemple@loop.com
 Technical Facilities: 100-w TPO, 47.4-kw ERP, 377-ft. above ground, 741-ft. above sea level, lat. 43° 03' 30", long. 76° 10' 00".
 Transmitter: 401 W. Kirkpatrick St.
 Equipment: ITS transmitter; Antenna Concepts antenna.
 Satellite earth station: Scientific-Atlanta, 5-meter; Scientific-Atlanta; Standard Communications receivers.
 Began Operation: June 1, 1988.
 Ownership: Venture Technologies Group LLC.
 Advertising: Yes. Rates: \$50.00/30 Sec.
 Represented (legal): Irwin, Campbell & Tannenwald PC.

Syracuse—WBLZ-LP, Ch. 13, Renard Communications Corp. Phone: 315-468-0908.
 Technical Facilities: 200-w TPO, 0.172-kw ERP, 399-ft. above ground, 774-ft. above sea level, lat. 43° 03' 30", long. 76° 10' 00".
 Transmitter: 401 W. Kirkpatrick St.
 Began Operation: February 12, 1999.
 Ownership: Craig L. Fox.

Syracuse—WMBO-LP, Ch. 60, Metro TV Inc. Phone: 315-468-0908.
 Technical Facilities: 74-w TPO, 1.3-kw ERP, 174-ft. above ground, 840-ft. above sea level, lat. 43° 00' 19", long. 76° 07' 46".
 Holds CP for change to 1000-w TPO, 39.7-kw ERP, 190-ft. above ground, 860-ft. above sea level, lat. 43° 00' 19", long. 46° 07' 48". BMTTL-960517QM.
 Transmitter: 821 E. Brighton Ave.
 Ownership: Craig L. Fox.

Syracuse—WNDR-LP, Ch. 18, Syracuse TV Corp. Phone: 315-472-0200.
 Studio: 401 W. Kirkpatrick St., Syracuse, NY 13204.
 Technical Facilities: 1000-w TPO, 20-kw ERP, 331-ft. above ground, 1001-ft. above sea level, lat. 43° 00' 25", long. 76° 05' 38".
 Transmitter: Old Stonehouse Rd., De Witt.
 Equipment: Emcee transmitter; Bogner antenna.
 Satellite earth station: Paracclipse; Chapparral receivers.
 Began Operation: October 9, 1984.
 Ownership: Syracuse TV Corp.
 Advertising: Yes.
 Note: Licensed as a translator.

Syracuse—WOBX-LP, Ch. 35, Metro TV Inc. Phone: 315-468-0908.
 Technical Facilities: 122-w TPO, 1.2-kw ERP, 371-ft. above ground, 745-ft. above sea level, lat. 43° 03' 30", long. 76° 10' 00".
 Transmitter: 401 W. Kirkpatrick St.
 Ownership: Craig L. Fox.

Syracuse—WTVU-LP, Ch. 22, Renard Communications Corp. Phone: 315-468-0908.
 Technical Facilities: 858-w TPO, 50-kw ERP, 360-ft. above ground, 735-ft. above sea level, lat. 43° 03' 30", long. 76° 10' 00".



**This data is available on CD-ROM
for use on your own computer.**

Contact our Sales Department at
Warren Communications News
Phone: 800-771-9202

Began Operation: October 7, 1999.
Ownership: AGK Communications Assoc.

Syracuse, De Witt, Eastwood, Liverpool & Mattydale—W11BP, Renard Communications Corp. Phone: 315-468-0908.
Technical Facilities: 50-w TPO, 0.34-kw ERP, 399-ft. above ground, 774-ft. above sea level, lat. 43° 03' 30", long. 76° 10' 00".
Transmitter: 401 W. Kirkpatrick St.
Ownership: Craig L. Fox.

Troy—WNGN-LP, Ch. 26, Brian A. Larson. Phone: 518-686-0975. Fax: 518-686-0975. E-mail: wngn@wngn.org
Technical Facilities: 1000-w TPO, 9.66-kw ERP, 249-ft. above ground, 1200-ft. above sea level, lat. 42° 47' 08", long. 73° 37' 45".
Transmitter: Troy-Bald Ht.
Equipment: Acrodyne transmitter; Scala antenna.
Satellite earth station: Scientific-Atlanta, 12-meter; Uniden receivers.
Ownership: Brian A. Larson.
Personnel: Peter Horton, Chief Engineer; Mark Russ, Sales Manager
Note: Operating as a translator

Utica—W51CV, Trinity Broadcasting Network Inc. Phone: 714-832-2950.
Technical Facilities: 1000-w TPO, 13.2-kw ERP, 190-ft. above ground, 1397-ft. above sea level, lat. 43° 08' 38", long. 75° 10' 44".
Holds CP for change to 8.3-kw ERP BPTT-JG0601RG.
Transmitter: WIBQ-FM tower
Equipment: Television Technology transmitter; Scala antenna.
Satellite earth station: Scientific-Atlanta receivers
Began Operation: November 28, 1986.
Ownership: Trinity Broadcasting Network Inc.
Represented (engineering): Smith & Fisher
Represented (legal): Colby M. May
Personnel: Paul Crouch, General Manager; Ben Miller, Chief Engineer; Rod Henke, Sales Manager
Note: Licensed as a translator

Utica—W53AM, Quorum of Utica License LLC. Phone: 617-859-2959.
Technical Facilities: 1000-w TPO, 9.7-kw ERP, 26-ft. above ground, 1480-ft. above sea level, lat. 43° 08' 46", long. 75° 10' 40".
Transmitter: Smith Hill Rd., Deerfield.
Ownership: Quorum Broadcast Holdings Inc.
Multichannel TV Sound: Stereo and separate audio program.
Represented (sales): Seltel Inc.
Represented (legal): Arter & Hadden LLP
Personnel: Oan Gragg, General Manager; Allan Pullman, Chief Engineer; Wendy Gragg, General Sales Manager

Utica, Marcy, Deerfield—WPNY-LP, Ch. 11, Quorum of Utica License LLC.
Technical Facilities: 10-w TPO, 0.091-kw ERP, 305-ft. above ground, 1496-ft. above sea level, lat. 43° 08' 46", long. 75° 10' 40".
Holds CP for change to Ch. 2, 0.062-kw ERP, lat. 42° 59' 02", long. 74° 53' 46".
BPTVL960517TC.

Transmitter: Smith Hill Rd., Deerfield.
Ownership: Quorum Broadcast Holdings Inc.
Represented (sales): Millennium Sales & Marketing.
Represented (legal): Arter & Hadden LLP
Personnel: Don Gragg, General Manager; Wendy Gragg, General Sales Manager

Watertown—W23BP, Lloyd Johnson Farms Inc. Phone: 218-436-2817.
Technical Facilities: 100-w TPO, 0.885-kw ERP, 289-ft. above ground, 735-ft. above sea level, lat. 44° 03' 20", long. 75° 57' 15".
Holds CP for change to 1000-w TPO, 34.9-kw ERP, 249-ft. above ground, 695-ft. above sea level, lat. 44° 03' 20", long. 75° 57' 15".
BMP TTL-960517XJ.
Transmitter: Rte. 12 & Perch Lake Rd.
Began Operation: November 13, 1997.
Ownership: Lloyd Johnson.

Watertown—W29BM, James Oxner. Phone: 803-884-2252.
Technical Facilities: 100-w TPO, 0.88-kw ERP, 289-ft. above ground, 735-ft. above sea level, lat. 44° 03' 20", long. 75° 57' 15".
Transmitter: Rte. 12 & Perch Lake Rd.
Began Operation: October 10, 1995.
Ownership: James Oxner

Watertown—W58CI, Nellie Gajeski. Phone: 718-278-5385.
Technical Facilities: 100-w TPO, 0.89-kw ERP, 289-ft. above ground, 735-ft. above sea level, lat. 44° 03' 20", long. 75° 57' 15".
Transmitter: Rte. 12 & Perch Lake Rd.
Began Operation: November 6, 1995.
Ownership: Nellie Gajeski.

Watertown—W66CH, Vincie Pritchard. Phone: 816-827-5775.
Technical Facilities: 100-w TPO, 0.89-kw ERP, 289-ft. above ground, 735-ft. above sea level, lat. 44° 03' 20", long. 75° 57' 15".
Transmitter: Rte. 12 & Perch Lake Rd.
Began Operation: October 10, 1995.
Ownership: Vincie Pritchard.

Watertown—WBQZ-LP, Ch. 34, Tiger Eye Broadcasting Corp. Phone: 954-431-3144.
Technical Facilities: 100-w TPO, 0.88-kw ERP, 289-ft. above ground, 735-ft. above sea level, lat. 44° 03' 20", long. 75° 57' 15".
Transmitter: Rte. 12 & Perch Lake Rd.
Ownership: Tiger Eye Broadcasting Corp.

Watertown—WNYF-LP, Ch. 25, Watertown Television Corp. Phone: 315-786-0028. Fax: 315-786-2080. Email: fox28@wnnutv.net
Studio: 1222 Arsenal St., Watertown, NY 13601.
Technical Facilities: 100-w TPO, 2.61-kw ERP, 164-ft. above ground, 1165-ft. above sea level, lat. 43° 57' 23", long. 75° 50' 26".
Transmitter: State Rte. 126.
Ownership: Smith Television of New York Inc.
Advertising: Yes.
Personnel: Jim Corbin, General Manager; Oon Rohr, Chief Engineer; Charlie Cusimano, Sales Manager
Note: Licensed as a translator

White Lake—W51BN, Mesters TV. Phone: 718-282-9090. Fax: 713-469-0881.
Studio: Box 761, Kauneonga Lake, NY 12749.
Technical Facilities: 100-w TPO, 0.87-kw ERP, 108-ft. above ground, 1388-ft. above sea level, lat. 41° 41' 17", long. 74° 50' 04".
Transmitter: County Hwy. 141, Kauneonga Lake.
Equipment: TTC transmitter; Scala antenna.
Satellite earth stations: Orbitron, 3.6-meter; Wilson, 3-meter; Drake receivers.
Began Operation: October 1, 1991.
Ownership: Mester's TV.
Represented (engineering): Frank Yee PE.
Represented (legal): Hogan & Hartson LLP.

North Carolina

Apex, Cary & Fuquay-Varina—WACN-LP, Ch. 34, Lighthouse Communications Inc. Phone: 919-303-9102. Fax: 919-303-0109. E-mail: wacnfaith@aol.com Web Site: http://www.wacn-tv.org
Studio: 11301 Penny Rd., Suite F, Apex, NC 27502.
Technical Facilities: 612-w TPO, 14.5-kw ERP, 180-ft. above ground, 653-ft. above sea level, lat. 35° 42' 49", long. 78° 48' 35".
Holds CP for change to 1000-w TPO, 13.3-kw ERP, 659-ft. above sea level. BPTTL-19990219JA.
Transmitter: 11301 Penny Rd., Apex, NC 27502.
Equipment: Ampex transmitter; Bogner antenna.
Ownership: Lighthouse Communications Inc.
Personnel: James Layton, President.

Asheville—W41BQ, Three Angels Broadcasting Network Inc. Phone: 618-627-4651. Fax: 618-627-4155. E-mail: office@3abn.org
Technical Facilities: 1000-w TPO, 37.9-kw ERP, 98-ft. above ground, 3036-ft. above sea level, lat. 35° 36' 04", long. 82° 39' 06".
Transmitter: Spivey Mountain, 6.5-mi. NW of Asheville.
Equipment: Acrodyne transmitter; Jampro antenna.
Satellite earth station: DH Satellite, 3-meter; Blonder-Tongue receivers.
Ownership: Three Angels Broadcasting Network Inc.
Represented (engineering): Moses Primo.
Represented (legal): Oavid Silberman.
Personnel: Moses Primo, Chief Engineer

Asheville (formerly Weaverville)—W660I (formerly W30AS), Carolina Christian Broadcasting Co. Phone: 864-244-1616.
Studio: 41 Murray OeBruhl Rd., Alexander, NC 28701.
Technical Facilities: 1000-w TPO, 18.7-kw ERP, 305-ft. above ground, 2530-ft. above sea level, lat. 35° 45' 05", long. 82° 41' 40".
Holds CP for change to 1-kw ERP, 108-ft. above ground, 3507-ft. above sea level, lat. 35° 31' 39", long. 82° 29' 44". BPTTL-20000309AAF.
Transmitter: E of Branch Rd., W of Oxie Hwy.
Began Operation: July 1, 1996.
Ownership: Carolina Christian Broadcasting Co.
Personnel: Sidney Braverman, General Manager; Lee Davis, Chief Engineer
Note: Operating as a translator

***Asheville**—WAEN-LP, Ch. 64, Asheville Media Group LLC. Phone: 828-696-8017.

Technical Facilities: 1000-w TPO, 50-kw ERP, 151-ft. above ground, 4524-ft. above sea level, lat. 35° 34' 04", long. 82° 23' 02".
Transmitter: N of Asheville.
Began Operation: August 1, 2001.

Asheville—WJVV-LP, Ch. 25, Carolina Christian Broadcasting Inc. Phone: 864-244-1616. Fax: 864-292-8481.
Technical Facilities: 100-w TPO, 0.84-kw ERP, 98-ft. above ground, 3415-ft. above sea level, lat. 35° 36' 03", long. 82° 39' 06".
Transmitter: Spivey Mountain.
Began Operation: June 1, 1996.
Ownership: Carolina Christian Broadcasting Co.
Note: Operating as a translator

Charlotte—W06BV, Three Angels Broadcasting Network Inc. Phone: 618-627-4651. Fax: 618-627-4155.
Studio: 3391 Charley Good Rd., West Frankfort, IL 62896.
Technical Facilities: 1000-w TPO, 32.58-kw ERP, 420-ft. above ground, 1161-ft. above sea level, lat. 35° 16' 33", long. 80° 48' 05".
Holds CP for change to 100-w TPO, 0.18-kw ERP, 410-ft. above ground, lat. 35° 16' 35", long. 80° 48' 02". BPTTL-19991208AAE.
Transmitter: 4800-5100 N. Interstate Hwy. I-85.
Equipment: Acrodyne transmitter; Jampro antenna.
Satellite earth station: DH Satellite, 3-meter; M/A-Com receivers.
Began Operation: January 1, 1995.
Ownership: Three Angels Broadcasting Network Inc.
Represented (legal): Oavid Silberman.
Personnel: Moses Primo, Chief Engineer; Linda Shelton, Program Director.

Charlotte—W25BR, VVI LPTV Inc. Phone: 612-947-5200.
Technical Facilities: 1000-w TPO, 21.912-kw ERP, 804-ft. above ground, 1440-ft. above sea level, lat. 35° 15' 06", long. 80° 41' 12".
Transmitter: Hood Rd., 10-mi. from downtown.
Began Operation: July 26, 1994.
Ownership: ValueVision International Inc.

Charlotte—W52CW, Trinity Broadcasting Network Inc. Phone: 714-832-2950. Fax: 714-730-0611.
Technical Facilities: 2000-w TPO, 7.3-kw ERP, 656-ft. above ground, 1306-ft. above sea level, lat. 35° 15' 06", long. 80° 14' 12".
Transmitter: WSSS(FM) tower, near Charlotte.
Ownership: Trinity Broadcasting Network Inc.
Note: Licensed as a translator

Charlotte—W62BV, National Minority TV Inc. Phone: 949-552-0490. Fax: 949-552-0495. Web Site: http://www.nmtv.org/
Technical Facilities: 1000-w TPO, 18.8-kw ERP, 499-ft. above ground, 1280-ft. above sea level, lat. 35° 20' 49", long. 81° 10' 15".
Transmitter: 0.9-mi. N of State Rte. 1804, Charlotte.
Began Operation: December 13, 1990.
Ownership: National Minority TV Inc.
Represented (engineering): du Treil, Lundin & Rackley Inc.
Represented (legal): Fisher Wayland Cooper Leader & Zaragoza LLP
Personnel: Mark Fountain, Chief Engineer

Charlotte—W68BL, Trinity Broadcasting Network Inc. Phone: 714-832-2950. Fax: 714-730-0661.

Technical Facilities: 725-w TPO, 8.05-kw ERP, 453-ft. above ground, 1203-ft. above sea level, lat. 35° 13' 26", long. 80° 50' 43".

Holds CP for change to 11.2-kw ERP, 390-ft. above ground, 1034-ft. above sea level, lat. 35° 12' 00", long. 80° 48' 39". Transmitter to corner of Randolph Rd. & Orange St., Charlotte. BMMPTL-880624TD.

Transmitter: First Union Plaza, S. Tyron & E. 3rd Sts.

Equipment: Acrodyne transmitter; Bogner antenna.

Satellite earth station: Scientific-Atlanta receivers.

Began Operation: January 1, 1984.

Ownership: Trinity Broadcasting Network Inc. Represented (engineering): Smith & Fisher

Represented (legal): Colby M. May
Personnel: Paul Crouch, General Manager; Ben Miller, Chief Engineer; Rod Henke, Sales Manager.

■ **Charlotte**—WGTV-LP, Ch. 28, Victory Christian Center Inc. Phone: 704-393-1540. Fax: 704-393-1527. E-mail: whammond@wordnet.org Web Site: http://www.wordnet.org

Technical Facilities: 1000-w TPO, 54.8-kw ERP, 1306-ft. above ground, 1952-ft. above sea level, lat. 35° 15' 07", long. 80° 41' 11".

Holds CP for change to 54.75-kw ERP, lat. 35° 15' 26", long. 80° 51' 40". BMMPTL-961008JH.

Transmitter: 8058 Hood Rd.
Began Operation: November 15, 1996.
Ownership: Victory Christian Center Inc.
Represented (engineering): James Sims.
Personnel: Cynthia W. Neely, Sales Manager.

Durham—W56CU, Three Angels Broadcasting Network Inc. Phone: 618-627-4651. Fax: 618-627-4155. E-mail: office@3abn.org Web Site: http://www.3abn.org

Studio: 3391 Charley Good Rd., West Frankfort, IL 62896.

Technical Facilities: 1000-w TPO, 17.1-kw ERP, lat. 36° 01' 03", long. 78° 52' 25".

Transmitter: 0.4-mi. W of Intersection of SR 1709 & 1827.

Equipment: ITS transmitter, Andrew antenna. Satellite earth station: Scientific-Atlanta, 3-meter; Manhattan receivers.

Began Operation: March 9, 1994.
Ownership: Three Angels Broadcasting Network Inc.

Represented (legal): David Silverman.
Personnel: Moses Primo, Chief Engineer

■ **Durham**—W1WW-LP, Ch. 26, Mako Communications LLC. E-mail: vofm@voiceoffaithnetwork Web Site: http://www.voiceoffaith.org

Technical Facilities: 633-w TPO, 11.7-kw ERP, 299-ft. above ground, 886-ft. above sea level, lat. 35° 56' 30", long. 78° 48' 33".

Transmitter: Rose of Sharon Rd. & Marywood Dr.

Began Operation: January 9, 1997.
Ownership: Mako Communications LLC.
Note: Operating as a translator

■ **Durham & Weaver**—WUBX-CA, Ch. 13, The Box Worldwide LLC. Phone: 305-674-5000. Fax: 305-604-5577.

Technical Facilities: 10-w TPO, 0.105-kw ERP, 256-ft. above ground, 650-ft. above sea level, lat. 36° 03' 58", long. 78° 53' 26".

Transmitter: 1003 Communications Dr
Equipment: Acrodyne transmitter; Scala antenna.

Satellite earth station: Drake receivers.
Ownership: The Box Worldwide LLC.

Represented (legal): Bryan Cave LLP
Personnel: Warren Reeves, General Manager; Jesse Coleman, Chief Engineer

■ **Elizabeth City**—W18BB, Elizabeth City State University. Phone: 919-335-3690. Fax: 919-335-3770. E-mail: jenkin@alpha.ecsu.edu

Technical Facilities: 880-w TPO, 19-kw ERP, 167-ft. above sea level, lat. 36° 16' 55", long. 76° 12' 44".

Transmitter: Hollowell Dr., across from Williams Hill, East Carolina State U.

Began Operation: October 21, 1993.

Ownership: Elizabeth City State University
Personnel: Elvin Jenkins, General Manager; Ben Shaner, Chief Engineer

* **Elizabeth City**—W22BG, WAVY Broadcasting, LLC c/o LIN Television Corp.

Technical Facilities: 1000-w TPO, 11.45-kw ERP, 289-ft. above sea level, lat. 36° 20' 20", long. 76° 14' 50".

Requests modification of CP for change to 236-ft. above sea level, lat. 36° 18' 26", long. 76° 16' 03". Transmitter to 1.7-mi. W of State Rte. 168 & U.S. Rte. 17. BMMPTL-JF0415AF.

Transmitter: Off U.S. Rte. 17, 2-mi. N of Elizabeth City.

Equipment: ITS transmitter, Andrew antenna.

Ownership: LIN Television Corp.
Represented (sales): Blair Television.

Represented (engineering): du Treil, Lundin & Rackley Inc.

Represented (legal): Covington & Burling.

Personnel: Edward L. Munson Jr., President; Les Garrenton, Director of Engineering; David Rogers, General Sales Manager

■ **Elizabeth City**—W46BV, Elizabeth City State University.

Technical Facilities: 880-w TPO, 19-kw ERP, 105-ft. above sea level, lat. 36° 16' 55", long. 76° 12' 44".

Transmitter: Hollowell Dr., across from Williams Hill, East Carolina State U.

Began Operation: October 21, 1993.

Ownership: Elizabeth City State University

■ **Franklin**—W28AN, University of North Carolina. Phone: 919-549-7000. Fax: 919-549-7201. Web Site: http://www.unctv.org

Technical Facilities: 1.05-kw ERP, lat. 35° 10' 23", long. 83° 34' 52".

Transmitter: Wine Spring Blvd.
Began Operation: September 20, 1990.

Ownership: U. of North Carolina.
Note: Operating as a translator

■ **Goldsboro**—W63CW, Trinity Broadcasting Network Inc. Phone: 714-832-2950. Fax: 714-730-0661.

Technical Facilities: 16.1-kw ERP, 312-ft. above ground, 380-ft. above sea level, lat. 35° 21' 53", long. 78° 01' 49".

Holds CP for change to 17.2-kw ERP, 381-ft. above sea level, lat. 35° 21' 53", long. 78° 01' 55". BPTT-19990916AH.

Transmitter: WHFL-LP tower.
Began Operation: February 27, 1990.

Ownership: Trinity Broadcasting Network Inc.
Note: Licensed as a translator

■ **Goldsboro**—WHFL-LP, Ch. 67, Free Life Ministries Inc. Phone: 919-736-7729. Fax: 919-736-9042. E-mail: whfl@whfl.org Web Site: http://www.whfl.org

Technical Facilities: 1000-w TPO, 15.1-kw ERP, 425-ft. above ground, 495-ft. above sea level, lat. 35° 21' 53", long. 78° 01' 54".

Transmitter: 1.8-mi. N of State Rte. 1131 & U.S. 117.

Equipment: ITS transmitter, Andrew antenna.

Began Operation: April 17, 1995.
Ownership: Free Life Ministries Inc.

Advertising: Rates: \$15.00/30 Sec.
Represented (sales): Barry Stallings

Represented (engineering): Mullaney Engineering Inc.

Represented (legal): Rini, Coran & Lancellotta PC.

Personnel: Terry Johnson, General Manager

■ **Henderson**—W34AX, Time Warner Entertainment-Advance/Newhouse Partnership.

Technical Facilities: 1000-w TPO, 25.7-kw ERP, 476-ft. above ground, 889-ft. above sea level, lat. 36° 21' 41", long. 78° 24' 56".

Transmitter: E of State Rte. 39, 1.5-mi. N of I-85.

Ownership: Time Warner Cable; Advance/Newhouse Partnership.

■ **Kinston-Greenville**—W64AZ, Local Television Assoc. Inc. Phone: 919-240-0388.

Studio: Dnc Television Place, Hwy. 70W, Morehead City, NC.

Technical Facilities: 6.42-kw ERP, 280-ft. above ground, lat. 35° 14' 30", long. 77° 36' 30".

Holds CP for change to 1000-w TPO, 26.6-kw ERP, 449-ft. above ground, 495-ft. above sea level, lat. 35° 02' 27", long. 77° 21' 11".

Transmitter to W of NC State Rte. 58, 1.6-mi. S of Trenton. BPTL-920213GB.

Began Operation: November 1, 1987.

Ownership: Local Television Associates Inc.
Note: Operating as a translator

■ **Lenoir (formerly Raleigh)**—WTBL-LP, Ch. 49 (formerly Ch. 53), Sound Media Inc. Phone: 828-262-0990.

Technical Facilities: 1000-w TPO, 38.3-kw ERP, 90-ft. above ground, 2327-ft. above sea level, lat. 35° 54' 25", long. 81° 29' 23".

Transmitter: Peak of Hiberten Mountain near Forestry Lookout Tower.

Ownership: Sound Media Inc.
Note: Operating as a translator

■ **Lumberton**—WLPS-LP (formerly W07CN), Ch. 7, Billy Ray Locklear Evangelistic Assn. Inc. Phone: 910-521-3101. Fax: 910-521-3101.

Studio: State Rd. 1421, Lumberton, NC 28358.

Technical Facilities: 0.082-kw ERP, 460-ft. above ground, 633-ft. above sea level, lat. 34° 42' 01", long. 79° 06' 32".

Transmitter: 1521 Oak Grove Church Rd.
Began Operation: March 1, 1992.

Ownership: Billy Ray Locklear.

Represented (engineering): Sam Garfield.
Personnel: Billy Ray Locklear, General Manager.

■ **Lumberton**—WPML-LP, Ch. 47, Gerald Locklear. Phone: 910-843-5010.

Technical Facilities: 1000-w TPO, 6.66-kw ERP, 499-ft. above ground, 630-ft. above sea level, lat. 34° 40' 27", long. 79° 02' 29".

Transmitter: State Rds. 211 & 1330, Gateway Dr.

Equipment: TTC transmitter; Scala antenna.
Began Operation: May 16, 1996.

Ownership: Gerald Locklear

■ **Moyock**—WGBS-LP, Ch. 7, Joan & Kenneth Wright. Phone: 804-723-3130. Fax: 804-722-9585.

Technical Facilities: 10-w TPO, 0.242-kw ERP, 367-ft. above ground, 377-ft. above sea level, lat. 37° 02' 20", long. 76° 18' 30".

Holds CP for change to 21-w TPO, 0.29-kw ERP. BPTVL-960517QD.

Transmitter: 0.8-mi. W of intersection with State Rte. 169.

Equipment: Acrodyne transmitter; Scala antenna.

Personnel: Joan & Kenneth Wright.
Personnel: Joan T. Wright, General Manager

■ **Murphy**—W31AN, University of North Carolina. Phone: 919-549-7000; 800-906-5050. Fax: 919-549-7201.

Studio: Box 14900, Rsch Triangle Pk, NC 27709-4900.

Technical Facilities: 100-w TPO, 1.1-kw ERP, 100-ft. above ground, lat. 35° 05' 02", long. 84° 00' 58".

Transmitter: Will Scott Mountain.
Began Operation: July 12, 1990.

Ownership: U. of North Carolina.
Note: Operating as a translator

■ **Pinehurst**—WYBE-LP, Ch. 44, Multimedia Network of North Carolina Inc.

Technical Facilities: 100-w TPO, 0.826-kw ERP, 200-ft. above ground, 679-ft. above sea level, lat. 35° 09' 57", long. 79° 25' 12".

Holds CP for change to 100-w TPO, 2.54-kw ERP. BMMPTL-980722IE.

Transmitter: Short & Long Sts. intersection, Southern Pines, Pinehurst.

Began Operation: April 14, 1996.
Ownership: Multimedia Network of North Carolina Inc.

■ **Raleigh**—W13CI, The Box Worldwide LLC. Phone: 305-674-5000. Fax: 305-604-5577. Web Site: http://www.thebox.com

Technical Facilities: 10-w TPO, 0.209-kw ERP, 374-ft. above ground, 846-ft. above sea level, lat. 35° 47' 15", long. 78° 43' 39".

Transmitter: 5721 Chapel Hill Rd., Raleigh.

Equipment: Emcee transmitter; Scala antenna.

Ownership: The Box Worldwide LLC.
Multichannel TV Sound: Stereo only

Represented (legal): Bryan Cave LLP.
Personnel: Warren Reeves, General Manager; Jesse Coleman, Chief Engineer

■ **Raleigh**—W58CD, Ventana Television Inc.

Technical Facilities: 2000-w TPO, 46.3-kw ERP, 406-ft. above ground, 751-ft. above sea level, lat. 35° 46' 43", long. 78° 38' 23".

Transmitter: 150 Fayetteville St. Mall.

Equipment: ITS transmitter; Dielectric antenna.

Ownership: USA Broadcasting.
Personnel: John Skelnik, General Manager

■ **Raleigh**—W60BT, Tiger Eye Broadcasting Corp. Phone: 954-431-3144.

Studio: 333 Fayetteville St., Suite 512, Raleigh, NC 27602.

Technical Facilities: 1000-w TPO, 13.3-kw ERP, 141-ft. above ground, 479-ft. above sea level, lat. 35° 46' 40", long. 78° 38' 26".

Transmitter: Atop the Commerce Bldg., 19 West Hargett St.

Began Operation: March 10, 1994.
Ownership: Tiger Eye Broadcasting Corp.

Personnel: Oscar Eatmon, General Sales Manager.

■ **Raleigh**—W64CN, Trinity Broadcasting Network Inc. Phone: 714-832-2950. Fax: 714-730-0661.

North Carolina—Low Power Television Stations

Technical Facilities: 5000-w TPO, 20-kw ERP, 498-ft. above ground, 840-ft. above sea level, lat. 35° 40' 35", long. 78° 32' 09".
Transmitter: Side of existing WROC(TV) Tower near Gamer.

Began Operation: June 13, 1991.

Ownership: Trinity Broadcasting Network Inc. Represented (engineering): Smith & Fisher Represented (legal): Colby M. May

Personnel: Paul Crouch, General Manager; Ben Miller, Chief Engineer; Rod Henke, Sales Manager.

Raleigh—W68BK, St. Augustine's College. Phone: 919-516-4750. Fax: 919-516-4425. E-mail: chunter@es.st-aug.edu Web Site: <http://www.st-aug.edu>

Studio: 1315 Oakwood Ave., Raleigh, NC 27610.

Technical Facilities: 1000-w TPO, 23.2-kw ERP, 427-ft. above ground, 748-ft. above sea level, lat. 35° 47' 28", long. 78° 37' 10".

Holds CP for change to 17-kw ERP, 268-ft. above ground, 589-ft. above sea level. BPTTL-960515LL.

Transmitter: St. Augustine's campus, Raleigh. Began Operation: January 1, 1988.

Ownership: St. Augustine's College.

Personnel: Carol Jones-Hunter, General Manager; James Davis, Chief Engineer; Benny Moore, Sales Manager.

Raleigh—WWIV-LP, Ch. 66, Lighthouse Communications Inc. Phone: 919-303-0102.

Technical Facilities: 1000-w TPO, 16.7-kw ERP, 289-ft. above ground, 626-ft. above sea level, lat. 35° 46' 31", long. 78° 38' 22".

Holds CP for change to 417-ft. above ground, 741-ft. above sea level, lat. 35° 46' 27", long. 78° 38' 25". Transmitter to to BB&T Bldg., 434 Fayetteville St. Mall. BPTTL-960517QT.

Transmitter: Center Plaza Bldg., 411 Fayetteville St.

Began Operation: February 25, 1997.

Ownership: Lighthouse Communications Inc.

Reidsville—WXIV-LP, Ch. 14, Carolina Blue Communications Inc. Phones: 336-342-2668; 888-469-1414. Fax: 336-342-2733. E-mail: wxiv14@aol.com

Studio: 115 Gilmer St., Reidsville, NC 27320.

Technical Facilities: 1000-w TPO, 6.69-kw ERP, 147-ft. above ground, 958-ft. above sea level, lat. 36° 21' 36", long. 79° 39' 50".

Holds CP for change to 48-kw ERP, 404-ft. above ground, 1106-ft. above sea level, lat. 36° 21' 35", long. 79° 41' 50". Transmitter to 0.9-mi. W of Reidsville on State Rd. 87. BPTTL-920213EJ.

Transmitter: 4 blocks N of Hwys. 29 & 158, Reidsville.

Equipment: Acrodyne transmitter; Andrew antenna.

Satellite earth stations: Drake; General Instrument; OX Engineering receivers.

Began Operation: January 1, 1986.

Ownership: Carolina Blue Communications Inc.

Advertising: Yes. Rates: \$49.00/30 Sec.

Represented (legal): David Tillotson.

Personnel: Daniel Falinski, General Manager; Ed Kasovic, Chief Engineer.

Roanoke Rapids—WNVN-LP, Ch. 20, Mainquad Communications Inc. Phone: 252-538-0020. Fax: 252-538-0378. E-mail: newsroom@wvnn20.com Web Site: <http://www.wvnn20.com>

Studio: 3 E. 1st St., Weldon, NC 27890.

Technical Facilities: 1000-w TPO, 8.9-kw ERP, 309-ft. above ground, 579-ft. above sea level, lat. 36° 30' 12", long. 77° 44' 47".

Holds CP for change to 8.4-kw ERP Transmitter to N side of State Rte. 46, 1.2-mi. E of Vulture. BPTTL-981009JG.

Transmitter: Hwy. 46, 1.9-mi. E of Vulture.

Began Operation: May 24, 1991.

Ownership: Mainquad Communications Inc.

Personnel: Al Haskins, General Manager; Frank White, Chief Engineer.

■ **Sanford**—W46BF, San-Lee Community Broadcasting Inc. E-mail: tbb@interpath.com

Technical Facilities: 100-w TPO, 0.93-kw ERP, 164-ft. above ground, 559-ft. above sea level, lat. 35° 28' 46", long. 79° 10' 43".

Transmitter: 204 St. Clair Court.

Equipment: Acrodyne transmitter; Scala antenna.

Satellite earth stations: Houston Tracker; General Instrument Ku-band.

Began Operation: July 2, 1989.

Ownership: San-Lee Community Broadcasting Inc.

Represented (legal): Joseph E. Dunne III.

Personnel: Burke Buchanan, General Manager; Gordon Steve, Sales Manager.

Sanford—W67CD, Central Carolina Broadcasting Corp. Inc. Phone: 919-708-5950. Fax: 919-775-5612.

Studio: Box 2563, Sanford, NC 27330.

Technical Facilities: 1000-w TPO, 10.1-kw ERP, 187-ft. above ground, 600-ft. above sea level, lat. 35° 23' 53", long. 79° 11' 36".

Transmitter: 0.12-mi. W of the intersection of State Rtes. 1156 & 1160.

Equipment: 3 DBM transmitter; SWR Inc. antenna.

Began Operation: April 1, 1995.

Ownership: Central Carolina Broadcasting Corp. Inc.

Multichannel TV Sound: Stereo only.

Personnel: Joseph F. Tucker Jr., President; Oennis Cafferty, Production Manager.

Shallotte—W47CK, Carolina Christian Broadcasting Co. Phone: 864-244-1616.

Technical Facilities: 1000-w TPO, 1.4-kw ERP, 299-ft. above ground, 525-ft. above sea level, lat. 34° 02' 50", long. 78° 19' 56".

Holds CP for change to 960-w TPO. BPTTL-19990528JE.

Transmitter: WCCA-FM Radio Tower.

Ownership: Carolina Christian Broadcasting Co.

Note: Licensed as a translator.

Smithfield—WARZ-LP, Ch. 34, Waters & Brock Communications Inc. Phone: 919-965-5328. Fax: 919-965-8846. E-mail: tv35@mindspring.com

Technical Facilities: 1000-w TPO, 15-kw ERP, 375-ft. above ground, 529-ft. above sea level, lat. 35° 31' 45", long. 78° 18' 08".

Holds CP for change to 810-w TPO, 12-kw ERP, 528-ft. above sea level. BPTTL-980601TW.

Transmitter: 1360 S. Pollock Ave., Salem.

Ownership: Waters & Brock Communications.

Personnel: Gerald Waters, General Manager.

Statesville—W66BT, Trinity Broadcasting Network Inc. Phone: 714-832-2950. Fax: 714-730-0661.

Technical Facilities: 1000-w TPO, 8-kw ERP, 266-ft. above ground, 1197-ft. above sea level, lat. 35° 48' 09", long. 80° 53' 30".

Transmitter: Existing W5IC(AM) tower, near corner of Radio Rd. & Virginia Ave.

Satellite earth station: Scientific-Atlanta.

Began Operation: October 25, 1994.

Ownership: Trinity Broadcasting Network Inc.

Williamston—WFTB-LP, Ch. 55, Free Temple Ministries. Phone: 252-794-9453. Fax: 252-794-3466. E-mail: baylosr@aol.com

Technical Facilities: 1000-w TPO, 15-kw ERP, 1014-ft. above sea level, lat. 35° 53' 47", long. 76° 58' 58".

Ownership: Free Temple Ministries Inc.

Advertising: Yes. Rates: \$1.25/30 Sec.

Personnel: Timothy L. Baylor, General Manager; Terry C. Baylor, Chief Engineer.

Wilmington—W20AL, Trinity Broadcasting Network Inc. Phone: 714-832-2950. Fax: 714-730-0661.

Technical Facilities: 1000-w TPO, 10.26-kw ERP, 276-ft. above ground, 289-ft. above sea level, lat. 34° 10' 14", long. 77° 56' 58".

Holds CP for change to 18.6-kw ERP, 335-ft. above ground, 348-ft. above sea level, lat. 34° 10' 30", long. 77° 56' 30". Transmitter to River Rd. & SR 1115. BPTTL-980616JD.

Transmitter: 0.062-mi. NW of intersection of State Rtes. 1115 & 1100.

Began Operation: March 2, 1989.

Ownership: Trinity Broadcasting Network Inc.

Note: Licensed as a translator.

Wilmington—WILM-LP, Ch. 10, WILM Inc. Phone: 919-890-6000. Fax: 910-798-0001. Studio: 3333-G Wrightsville Ave., Wilmington, NC 28403.

Technical Facilities: 100-w TPO, 0.089-kw ERP, 98-ft. above ground, 131-ft. above sea level, lat. 34° 14' 45", long. 77° 52' 32".

Holds CP for change to 20-w TPO, 0.036-kw ERP, 196-ft. above sea level, lat. 34° 14' 08", long. 77° 56' 56". Transmitter to 3330 Wrightsville Ave., Wilmington. BPTTL-JF0415AI.

Satellite earth station: DH Satellite, 3.1-meter; receivers.

Ownership: Capitol Broadcasting Co. Inc.

Represented (sales): Joanie O. Axsom.

Represented (engineering): Cohen, Dippell & Everist.

Represented (legal): Holland & Knight.

Personnel: Constance Knox, General Manager; Tom Beauchamp, Chief Engineer; Joanie Axsom, Sales Manager.

Wilson—W20BV, Lighthouse Communications Inc. Phone: 919-303-0102. E-mail: usfn@voiceoffaith.org Web Site: <http://www.voiceoffaith.org>

Technical Facilities: 1000-w TPO, 8.11-kw ERP, 200-ft. above ground, 328-ft. above sea level, lat. 35° 43' 55", long. 77° 51' 07".

Holds CP for change to 377-ft. above sea level, lat. 35° 46' 00", long. 77° 52' 40". Transmitter to Van Slyke Rd., 1.2-mi. S of Upchurch Rd. BPTTL-980908JF.

Transmitter: State Rd. 42, 0.25-mi. W of intersection of State Rds. 1502 & 42.

Began Operation: May 7, 1999.

Ownership: Lighthouse Communications Inc.

North Dakota

Belcourt—K53DH, Schindler Community TV Services. Phone: 701-477-5869.

Technical Facilities: 20-w TPO, 0.15-kw ERP, 246-ft. above ground, 2497-ft. above sea level, lat. 48° 51' 40", long. 99° 52' 45".

Transmitter: 1-mi. SE of Great Walker Lake School, Turtle Mountain Indian Reservation.

Equipment: Television Technology transmitter; TTC antenna.

Satellite earth station: Transmit/receive Winegard, 12-meter; Drake receivers.

Ownership: Schindler Community TV Services.

Multichannel TV Sound: Separate audio program.

Personnel: Fred Schindler, General Manager.

Belcourt—K55FH, Schindler Community TV Services. Phone: 701-477-5869.

Technical Facilities: 20-w TPO, 0.16-kw ERP, 236-ft. above ground, 2487-ft. above sea level, lat. 48° 51' 40", long. 99° 52' 45".

Transmitter: 1-mi. SE of Great Walker Lake School, Turtle Mountain Indian Reservation.

Equipment: Television Technology transmitter; TTC antenna.

Satellite earth station: Transmit/receive Winegard, 16-meter; Drake receivers.

Ownership: Schindler Community TV Services.

Multichannel TV Sound: Separate audio program.

Personnel: Fred Schindler, General Manager.

Belcourt—K57EY, Schindler Community TV Services. Phone: 701-477-5869.

Technical Facilities: 20-w TPO, 0.158-kw ERP, 246-ft. above ground, 2497-ft. above sea level, lat. 48° 51' 40", long. 99° 52' 45".

Transmitter: 1-mi. SE of Great Walker Lake School, Turtle Mountain Indian Reservation.

Equipment: Television Technology transmitter; TTC antenna.

Satellite earth station: Transmit/receive Winegard, 12-meter; Drake receivers.

Ownership: Schindler Community TV Services.

Multichannel TV Sound: Separate audio program.

Personnel: Fred Schindler, General Manager.

Belcourt—K59DM, Schindler Community TV Services. Phone: 701-477-5869.

Technical Facilities: 20-w TPO, 0.163-kw ERP, 236-ft. above ground, 2487-ft. above sea level, lat. 48° 51' 40", long. 99° 52' 45".

Transmitter: 1-mi. SE of Great Walker Lake School, Turtle Mountain Indian Reservation.

Equipment: Television Technology transmitter; TTC antenna.

Satellite earth station: Transmit/receive Winegard, 12-meter; Drake receivers.

Ownership: Schindler Community TV Services.

Personnel: Fred Schindler Jr., General Manager.

Bismarck—K46DY, Trinity Broadcasting Network Inc. Phone: 714-832-2950.

Technical Facilities: 1000-w TPO, 9.5-kw ERP, 249-ft. above ground, 2103-ft. above sea level, lat. 46° 49' 38", long. 100° 46' 28".

Holds CP for change to 8.7-kw ERP, 2093-ft. above sea level. BPTTL-980922JA.

Transmitter: 1925 N. 11th St.

Began Operation: November 4, 1998.

Ownership: Trinity Broadcasting Network Inc.

Dickinson—K28EP, Trinity Broadcasting Network Inc. Phone: 714-832-2950. Fax: 714-730-0661.

Technical Facilities: 1000-w TPO, 10.4-kw ERP, 210-ft. above ground, 2968-ft. above sea level, lat. 46° 55' 13", long. 102° 43' 43".
 Holds CP for change to 100-w TPO, 1.1-kw ERP, lat. 46° 55' 15", long. 102° 43' 42".
 Transmitter to CTC Tower. BMTTL-970227JB.
 Transmitter: 3.4-mi. NE of Dickinson.
 Ownership: Trinity Broadcasting Network Inc.

Fargo—K56ET, Trinity Broadcasting Network Inc. Phone: 714-832-2950. Fax: 714-730-0661.
 Technical Facilities: 1000-w TPO, 19.5-kw ERP, 413-ft. above ground, 1335-ft. above sea level, lat. 46° 45' 35", long. 96° 36' 26".
 Holds CP for change to 1243-ft. above sea level, lat. 46° 51' 25", long. 96° 44' 25".
 Transmitter to N of 26th St. S & 20th Ave. S, Moorehead, MN. BPTTL-940411CY.
 Transmitter: Side of KCCM(FM) Tower.
 Began Operation: April 26, 1994.
 Ownership: Trinity Broadcasting Network Inc.

Fargo—KVNJ-LP, Ch. 2, G.I.G. Inc.
 Technical Facilities: 10-w TPO, 0.03-kw ERP, 72-ft. above ground, 978-ft. above sea level, lat. 46° 52' 58", long. 96° 47' 44".
 Transmitter: 603 11th St. N.
 Equipment: Emcee transmitter; Scala antenna.
 Satellite earth station: General Instrument, 3.04-meter.
 Began Operation: June 24, 1998.
 Ownership: G.I.G. Inc.
 Advertising: Yes. Rates: \$100/30 Sec.
 Personnel: Richard E. Blair, President & General Manager; Marty Ullman, Chief Engineer.

Grand Forks—K17DQ, Three Angels Broadcasting Network Inc. Phone: 618-627-4651. Fax: 618-627-4155. E-mail: office@3abn.org Web Site: <http://www.3abn.org>
 Studio: 3391 Charley Good Rd., West Frankfort, IL 62896.
 Technical Facilities: 1000-w TPO, 9.4-kw ERP, 394-ft. above ground, 1211-ft. above sea level, lat. 48° 07' 24", long. 97° 04' 20".
 Transmitter: 1.7-mi. N of State Rte. 220 as it crosses Judicial Ditch No. 75 near Alvara.
 Equipment: ITS transmitter, Jampro antenna.
 Satellite earth station: DH Satellite, 3-meter; Manhattan receivers.
 Began Operation: April 1, 1999.
 Ownership: Three Angels Broadcasting Network Inc.
 Represented (legal): David Silverman.
 Personnel: Moses Primo, Chief Engineer.

Grand Forks—K49FF, Trinity Broadcasting Network Inc. Phone: 714-832-2950. Fax: 714-730-0661.
 Technical Facilities: 2000-w TPO, 26.3-kw ERP, 499-ft. above ground, 1191-ft. above sea level, lat. 47° 50' 43", long. 96° 50' 22".
 Transmitter: Off State Rte. 220, near Bygland, MN.
 Ownership: Trinity Broadcasting Network Inc.
 Note: Licensed as a translator

Grand Forks—KXJC-LP (formerly KCPM-LP), Ch. 35, G.I.G. Inc. Phone: 605-335-3393.
 Technical Facilities: 100-w TPO, 9.51-kw ERP, 351-ft. above ground, 1184-ft. above sea level, lat. 47° 52' 33", long. 97° 02' 50".
 Transmitter: 47th Ave. & Hwy. 81 S.
 Began Operation: January 31, 2001.
 Ownership: G.I.G. Inc.
 Represented (sales): Three River Broadcasting.

Represented (legal): Irwin, Campbell & Tannenwald PC.

***Hazen**—K30FI, ATN Inc.
 Technical Facilities: 1000-w TPO, 9.25-kw ERP, 295-ft. above ground, 2296-ft. above sea level, lat. 47° 18' 23", long. 101° 43' 37".
 Transmitter: 2.6-mi. E & 0.5-mi. N of ND 200 & ND 49.
 Ownership: ATN Inc.

Rolette—K20AM, Full Gospel Business Men's Fellowship.
 Technical Facilities: 1.13-kw ERP, lat. 48° 30' 30", long. 99° 46' 15".
 Ownership: Full Gospel Business Men's Fellowship International.

Turtle Mountain Indian Reservation—K51EX, Schindler Community TV Services. Phones: 701-477-6254; 701-477-5869.
 Technical Facilities: 20-w TPO, 0.158-kw ERP, 253-ft. above ground, 2497-ft. above sea level, lat. 48° 51' 40", long. 99° 52' 45".
 Transmitter: 1-mi. SE of Great Walker Lake School, Turtle Mountain Indian Reservation, Belcourt.
 Equipment: Television Technology transmitter, TTC antenna.
 Satellite earth station: Transmit/receive Winegard, 12-meter; Drake receivers.
 Ownership: Schindler Community TV Services.
 Multichannel TV Sound: Separate audio program.
 Personnel: Fred Schindler, General Manager.

Turtle Mountain Indian Reservation—K61EF, Schindler Community TV Services. Phone: 701-477-5869.
 Technical Facilities: 20-w TPO, 0.16-kw ERP, 246-ft. above ground, 2498-ft. above sea level, lat. 48° 51' 40", long. 99° 52' 45".
 Transmitter: 1-mi. SE of Great Walker Lake School, Turtle Mountain Indian Reservation, Belcourt.
 Equipment: Television Technology transmitter, TTC antenna.
 Satellite earth station: Transmit/receive Winegard, 12-meter; Drake receivers.
 Ownership: Schindler Community TV Services.
 Multichannel TV Sound: Separate audio program.
 Personnel: Fred Schindler, Jr., General Manager.

Turtle Mountain Indian Reservation—K63ER, Schindler Community TV Services. Phone: 701-477-5869.
 Technical Facilities: 20-w TPO, 0.158-kw ERP, 2497-ft. above sea level, lat. 48° 51' 40", long. 99° 52' 45".
 Transmitter: 1-mi. SE of Great Walker Lake School, Turtle Mountain Indian Reservation, Belcourt.
 Satellite earth station: Transmit/receive Winegard, 12-meter; Drake receivers.
 Ownership: Schindler Community TV Services.
 Multichannel TV Sound: Separate audio program.
 Personnel: Fred Schindler, General Manager.

Turtle Mountain Indian Reservation—K65FE, Schindler Community TV Services. Phone: 701-477-5869.
 Technical Facilities: 20-w TPO, 0.158-kw ERP, 2497-ft. above sea level, lat. 48° 51' 40", long. 99° 52' 45".

Transmitter: 1-mi. SE of Great Walker Lake School, Turtle Mountain Indian Reservation, Belcourt.
 Equipment: Television Technology transmitter; TTC antenna.
 Satellite earth station: Transmit/receive Winegard, 12-meter; Drake receivers.
 Ownership: Schindler Community TV Services.
 Multichannel TV Sound: Separate audio program.
 Personnel: Fred Schindler, General Manager.

Williston—K40DE, Trinity Broadcasting Network Inc. Phone: 714-832-2950.
 Technical Facilities: 100-w TPO, 0.851-kw ERP, 66-ft. above ground, 1939-ft. above sea level, lat. 48° 08' 43", long. 103° 37' 16".
 Transmitter: Herrick Bldg., 122 Main St., Williston.
 Began Operation: November 17, 1988.
 Ownership: Trinity Broadcasting Network Inc.
 Represented (engineering): Smith & Fisher
 Represented (legal): Colby M. May
 Personnel: Paul Crouch, General Manager; Ben Miller, Chief Engineer; Rod Henke, Sales Manager.

Windsor—KCSI-LP, Ch. 32, Cable Services Inc. Phone: 701-252-2400. Fax: 701-252-1105. E-mail: k32tv@csicable.com Web Site: <http://www.csi-cable.com>
 Studio: 308 2nd St. NW, Jamestown, ND 58402.

Technical Facilities: 1000-w TPO, 7-kw ERP, 499-ft. above ground, 1974-ft. above sea level, lat. 46° 55' 29", long. 98° 46' 20".
 Transmitter: 4-mi. NE of Eldridge, Section 21, Midway Twp.
 Equipment: ITS transmitter, Bogner antenna.
 Satellite earth stations: Scientific-Atlanta, 3.2-meter; Scientific-Atlanta, 5-meter; M/A-Com; Microdyne receivers.
 Began Operation: December 1, 1987.
 Ownership: Cable Services Inc.
 Advertising: Yes. Rates: \$20.00/30 Sec.; \$30.00/Min.
 Represented (legal): Cole, Raywid & Braverman LLP.
 Personnel: Roy Sheppard, General Manager; Christine Sheppard, Sales; Roger Nelson, Chief Engineer.

Ohio

Akron—WAKN-LP (formerly W11CB), Ch. 11, Gwendolyn A. Christopher. Phones: 410-547-6753; 410-546-6755. Fax: 216-434-4567.
 Technical Facilities: 10-w TPO, 0.12-kw ERP, 454-ft. above sea level, lat. 41° 04' 56", long. 81° 31' 07".
 Transmitter: Main & Mill Sts., Akron.
 Equipment: Andrew transmitter; Scala antenna.
 Advertising: Yes. Rates: \$18.00/30 Sec.
 Represented (legal): Benjamin Perez.

Akron—WAOH-LP, Ch. 29, Media-Com Television Inc. Phone: 330-673-2323. Fax: 330-673-0301.
 Studio: 2449 State Rte. 59, Kent, OH 44240.
 Technical Facilities: 1000-w TPO, 60.6-kw ERP, 343-ft. above ground, 1552-ft. above sea level, lat. 41° 06' 28", long. 81° 21' 19".
 Transmitter: N of I-76, 2100-ft. W of intersection of I-76 & Rte. 43, Brimfield Twp.
 Equipment: Emcee transmitter; Bogner antenna.
 Began Operation: September 29, 1989.

Ownership: Media-Com Television Inc.
 Advertising: Yes. Rates: \$95.00/30 Sec.
 Represented (legal): Pepper & Corazzini LLP
 Personnel: Richard Klaus, President; Bill Klaus, General Manager; Bob Klaus, Sales; Bob Sassaman, Engineering.

Ashland—W33BW, Christian Faith Broadcast Inc. Phone: 419-684-5311. Fax: 419-684-5378.
 Studio: 2435 Mansfield Rd., Ashland, OH 44805.

Technical Facilities: 1000-w TPO, 31.5-kw ERP, 292-ft. above ground, 1558-ft. above sea level, lat. 40° 50' 26", long. 82° 21' 26".
 Holds CP for change to 25-kw ERP BPTTL-JG0601CC.
 Transmitter: 2435 Mansfield Rd., Ashland.
 Equipment: Television Technology transmitter; Bogner antenna.
 Satellite earth stations: ChannelMaster, 12-meter; Prodelin, 12-meter.
 Began Operation: August 15, 1989.
 Ownership: Christian Faith Broadcast Inc.
 Multichannel TV Sound: Stereo and separate audio program.
 Represented (engineering): John Battison PE.
 Represented (legal): Irwin, Campbell & Tannenwald PC.
 Personnel: Walter R. Stampfli, Chairman; Dean Stampfli, President & General Manager; Martin Larsen, Vice President & Sales Manager; Asa Jessee, Jr., Station Operations Manager; Mark Hiner, Chief Engineer.

***Brecksville**—W1VM-LP (formerly W10CK), Ch. 52, Lucinda DeVaul. Phone: 814-833-2567.

Technical Facilities: 20-w TPO, 0.433-kw ERP, 381-ft. above ground, 1552-ft. above sea level, lat. 41° 16' 50", long. 81° 37' 22".
 Holds CP for change to 22-kw ERP, 300-ft. above ground, 1566-ft. above sea level, lat. 40° 53' 24", long. 81° 16' 12". BMTTL-20001113ACF.
 Transmitter: 8200 Snowville Rd., Cleveland.
 Ownership: Lucinda DeVaul.

Bucyrus—W54AF, Crawford Broadcasting Co. Inc. Phone: 419-562-3830.
 Studio: 3323 Parcher Rd., Bucyrus, OH 44820.

Technical Facilities: 1000-w TPO, 17.5-kw ERP, 213-ft. above ground, 1244-ft. above sea level, lat. 40° 49' 31", long. 82° 54' 03".
 Transmitter: 3323 Parcher Rd., Bucyrus.
 Equipment: Emcee transmitter; Bogner antenna.
 Began Operation: November 21, 1986.
 Ownership: Crawford Broadcasting Co. Inc.
 Multichannel TV Sound: Stereo and separate audio program.
 Advertising: Yes. Rates: \$150.00/30 Sec.; \$300.00/Hour.
 Personnel: Kathy Allonas, Station Manager; Bill Allonas, General Sales Manager; Bill Bowen, Chief Engineer.

Bucyrus—WBKA-LP, Ch. 22, Crawford Broadcasting Co. Inc.
 Studio: 1820 E. Mansfield Rd., Bucyrus, OH 44820.

Technical Facilities: 8.2-w TPO, 23.5-kw ERP, 203-ft. above ground, 1215-ft. above sea level, lat. 40° 49' 31", long. 82° 54' 03".
 Transmitter: 0.14-mi. S of intersection of Stetzer Rd. & Parcher Rd.
 Equipment: Emcee transmitter; Bogner antenna.
 Satellite earth station: Drake.
 Began Operation: July 8, 1984.

Ohio—Low Power Television Stations

Ownership: Crawford Broadcasting Co. Inc.
Advertising: Yes.
Personnel: Kevin J. Pifher, Station Manager.

Burlington—W05CB, Vearl Pennington.
Technical Facilities: 10-w TPO, 0.057-kw ERP
1109-ft. above sea level, lat. 38° 25' 24",
long. 82° 34' 13".
Transmitter: W of Burlington.
Ownership: Vearl Pennington.

Centerville—WWRD-LP, Ch. 55, Life Broad-
casting Network. Phone: 513-754-0085.
Technical Facilities: 1000-w TPO, 8-kw ERP
184-ft. above ground, 1181-ft. above sea
level, lat. 39° 34' 10", long. 84° 08' 43".
Requests modification of CP for change to
12.48-kw ERP BMTTL-981215JC.
Ownership: Life Broadcasting Network.

Chillicothe—W59DL, Trinity Broadcasting
Network Inc. Phone: 714-832-2950. Fax: 714-
730-0661.
Technical Facilities: 1000-w TPO, 36.5-kw
ERP, 135-ft. above ground, 974-ft. above
sea level, lat. 39° 19' 52", long. 82° 59' 49".
Holds CP for change to 2000-w TPO, 44.5-kw
ERP BPTT-JG0601PF.
Requests modification of CP for change to
37.6-kw ERP BMTT-990512JE.
Transmitter: 0.49-mi. WSW of intersection of
Rte. 50 & High St.
Began Operation: July 1, 1988.
Ownership: Trinity Broadcasting Network Inc.
Represented (engineering): Smith & Fisher
Represented (legal): Colby M. May
Personnel: Paul Crouch, General Manager;
Ben Miller, Chief Engineer; Rod Henke,
Sales Manager.
Note: Licensed as a translator

Cincinnati—W39CG, Elliott B. Block. Phone: 513-531-8839. Fax: 513-351-8898.
Technical Facilities: 1000-w TPO, 18-kw ERP,
673-ft. above ground, 1519-ft. above sea
level, lat. 39° 07' 31", long. 84° 29' 57".
Holds CP for change to 8080-w TPO, 84-kw
ERP BPTTL-980226JA.
Transmitter: 2345 Symmes St., Cincinnati.
Equipment: TTC transmitter; Antenna Con-
cepts antenna.
Satellite earth station: Chapparral; Sony receiv-
ers.
Began Operation: June 7, 1994.
Ownership: Elliot B. Block.

Cincinnati (formerly Dayton)—W61DE,
Trinity Broadcasting Network Inc. Phone: 714-
832-2950.
Technical Facilities: 1000-w TPO, 17.9-kw
ERP, 300-ft. above ground, 865-ft. above
sea level, lat. 39° 43' 16", long. 84° 15' 00".
Transmitter: 3901 Guthrie Rd., Dayton.
Began Operation: February 10, 1988.
Ownership: Trinity Broadcasting Network Inc.
Note: Operating as a translator

■ **Cincinnati**—WBQC-CA (formerly WBQC-
LP), Ch. 25, Elliott B. Block. Phone: 513-631-
8825. Fax: 513-351-8898.
Studio: 2212 Losantville Ave., Cincinnati, OH
45237.
Technical Facilities: 34.5-kw ERP, 680-ft.
above ground, 1518-ft. above sea level, lat.
39° 07' 30", long. 84° 29' 56".
Transmitter: 2345 Symmes St.
Equipment: TTC transmitter; Antenna Con-
cepts antenna.
Satellite earth stations: Chapparral; Sony re-
ceivers.
Began Operation: September 29, 1990.

Ownership: Elliot B. Block.
Multichannel TV Sound: Stereo only
Advertising: Yes. Rates: \$500.00/30 Sec.
Personnel: Elliott Block, General Manager;
Roger Wheeler, Chief Engineer.

Cleveland—W35AX, Media-Com Television
Inc. Phone: 330-673-2323. Fax: 330-673-
0301.
Technical Facilities: 2000-w TPO, 11.8-kw
ERP, 1001-ft. above ground, 1919-ft. above
sea level, lat. 41° 23' 02", long. 81° 41' 44".
Transmitter: 2855 W. Ridgewood Dr., Parma.
Equipment: ITS transmitter; Bogner antenna.
Began Operation: May 20, 1996.
Ownership: Media-Com Television Inc.
Represented (legal): Pepper & Corazzini LLP
Personnel: Bill Klaus, General Manager; Bob
Klaus, Sales Manager; Bob Sassaman,
Chief Engineer.

* **Cleveland**—W47BE, Channel 29 Assoc.
Phone: 323-469-5696. Fax: 323-469-2193.
Technical Facilities: 405-w TPO, 5.01-kw ERP,
630-ft. above ground, 1900-ft. above sea
level, lat. 41° 27' 54", long. 81° 17' 13".
Transmitter: 5.5-mi. SE of Chesterfield.
Ownership: Channel 29 Assoc.

Cleveland—W53AX, VVI LPTV Inc. Phone: 612-947-5200.
Technical Facilities: 767-w TPO, 11.1-kw ERP,
823-ft. above ground, 1742-ft. above sea
level, lat. 41° 23' 02", long. 84° 41' 44".
Transmitter: 0.7-mi. SW of Broadway.
Ownership: ValueVision International Inc.

Cleveland—WRAP-LP, Ch. 32, Commercial
Broadcasting Corp. Fax: 603-279-4440.
Technical Facilities: 1000-w TPO, 20-kw ERP,
229-ft. above ground, 889-ft. above sea
level, lat. 41° 30' 10", long. 81° 41' 10".
Holds CP for change to 6.37-kw ERP, 823-ft.
above ground, 1476-ft. above sea level, lat.
41° 30' 03", long. 81° 41' 39". Transmitter
to 127 Public Square. BMTTL-940414NL.
Transmitter: Keith Bldg.
Equipment: ITS transmitter; Scala antenna.
Began Operation: September 20, 1996.
Ownership: Commercial Broadcasting Corp.
Multichannel TV Sound: Stereo only
Advertising: Planned.

Cleveland—WXOX-LP, Ch. 57 (Formerly Ch.
65), Venture Technologies Group LLC. Phone: 323-965-5400. Fax: 323-965-5411. E-mail: btemple@loop.com
Technical Facilities: 1000-w TPO, 8-kw ERP,
832-ft. above ground, 1750-ft. above sea
level, lat. 41° 23' 02", long. 81° 41' 44".
Holds CP for change to 10-kw ERP BMTTL-
JG0601JF.
Transmitter: 0.75-mi. SW of Broadview &
Ridgewood Rds., Parma.
Ownership: Venture Technologies Group LLC.

Columbus—W60CW, Ventana Television Inc.
Technical Facilities: 10-w TPO, 0.014-kw ERP,
446-ft. above ground, 1165-ft. above sea
level, lat. 39° 58' 16", long. 83° 01' 40".
Holds CP for change to 1500-w TPO, 5.23-kw
ERP BPTVL-980601ML.
Transmitter: 770 Twin Rivers Dr.
Equipment: ITS transmitter; Scala antenna.
Ownership: USA Broadcasting.
Personnel: John Skelnik, General Manager

Columbus—WCLL-LP, Ch. 19, Jonathan W.
Owens. Phone: 937-434-6040. Fax: 937-436-
0008.

Technical Facilities: 37.7-w TPO, 8-kw ERP,
518-ft. above ground, 1306-ft. above sea
level, lat. 39° 57' 44", long. 83° 00' 08".
Transmitter: LeVeque Tower, 50 W. Broad St.
Began Operation: September 26, 1999.
Ownership: Jonathan W. Owens.

Columbus—WCPX-LP, Ch. 48 (formerly Ch.
62), Paxson Communications License Co.
LLC. Phone: 918-664-1044. Fax: 918-664-
4913.
Technical Facilities: 1000-w TPO, 40-kw ERP,
347-ft. above ground, 1311-ft. above sea
level, lat. 40° 09' 33", long. 82° 55' 21".
Transmitter: 6680 State Rte. 3, Westerville.
Equipment: DBM transmitter; SWR Inc. an-
tenna.
Ownership: Paxson Communications Corp.
Personnel: James Pallone, General Manager

Columbus—WDEM-LP, Ch. 17, Triplett &
Assoc. Inc. Phones: 937-593-6591; 937-
599-4672. Fax: 937-593-2867.
Studio: 1633 W. Third Ave., Room 208/210,
Columbus, OH 43212.
Technical Facilities: 1000-w TPO, 10.5-kw
ERP, 449-ft. above ground, 1171-ft. above
sea level, lat. 39° 58' 16", long. 83° 01' 40".
Holds CP for change to 7.23-kw ERP, 580-ft.
above ground, 1308-ft. above sea level, lat.
40° 01' 02", long. 83° 01' 11". Transmitter
to 350 W. Dodridge St. BPTTL-
20000608AIZ.
Transmitter: 0.4-mi. SW of intersection of Rte.
315 & Goodale St.
Equipment: Superior transmitter; Bogner an-
tenna.
Satellite earth station: Chapparral receiver
Began Operation: August 1, 1987.
Ownership: Triplett & Assoc. Inc.
Personnel: Marc S. Triplett, General Manager;
John McKinley, Chief Engineer.

■ **Columbus**—WINJ-LP, Ch. 8, WINJ TV8,
Phone: 614-444-8872. Fax: 614-443-0176.
E-mail: winj@hotmail.com Web Site: http://
www.winj.com
Technical Facilities: 10-w TPO, 0.083-kw ERP,
702-ft. above ground, 1421-ft. above sea
level, lat. 39° 58' 16", long. 83° 01' 40".
Transmitter: 766 Twin River Dr., Columbus.
Equipment: Television Technology transmitter;
Scala antenna.
Began Operation: October 1, 1985.
Ownership: New Life Fellowship of Churches.
Advertising: Yes.
Personnel: Ella Flowers, Manager; Loretta
Barger, Program Director; Ron Lay Jr., Sales
& Marketing.

Dayton—WUCT-LP, Ch. 51, Urban Communi-
cations TV Inc. Phone: 513-854-0206.
Technical Facilities: 1000-w TPO, 7.6-kw ERP,
102-ft. above ground, 1355-ft. above sea
level, lat. 39° 42' 47", long. 84° 15' 18".
Transmitter: Side of translator W66AQ tower,
Dayton.
Ownership: Urban Communications TV Inc.

Defiance—WDFM-LP, Ch. 52 (formerly Ch.
19), Citicaster Co.
Studio: 118 Clinton St., Defiance, OH 43512.
Technical Facilities: 1000-w TPO, 7.13-kw
ERP, 584-ft. above ground, 1296-ft. above
sea level, lat. 41° 17' 28", long. 84° 32' 17".
Holds CP for change to 595-ft. above ground,
710-ft. above sea level. Transmitter to
Rosebrook Rd., 0.8-mi. E of Sherwood.
BPTTL-JG0601RZ.
Transmitter: S of Hwy. 18, W of Rosebrook
Rd., NE of Sherwood.

Equipment: Acrodyne transmitter; Scala an-
tenna.
Began Operation: January 1, 1992.
Ownership: Steven Lankenau.
Advertising: Yes. Rates: \$20.00/30 Sec.
Represented (sales): David DeNatele.
Represented (engineering): Tony Nehls.
Personnel: Steven Lankenau, General Sales
Manager.

Delaware—WXCB-LP, Ch. 42, Central Ohio
Assn. of Christian Broadcasters. Phone: 740-
383-1794. Fax: 740-387-6647. E-mail: tv39@coacb.org Web Site: http://
www.coacb.org
Studio: 501 Bowtown Rd., Delaware, OH
43015.
Technical Facilities: 1000-w TPO, 6.5-kw ERP,
262-ft. above ground, 1200-ft. above sea
level, lat. 40° 17' 57", long. 83° 02' 45".
Holds CP for change to 160-w TPO. BPTTL-
990305JC.
Transmitter: 501 Bowtown Rd.
Equipment: TTC transmitter; Bogner antenna.
Ownership: Central Ohio Assn. of Christian
Broadcasters.
Personnel: Rev. David R. Aiken, General Man-
ager.

Findlay—WFND-LP, Ch. 54, Equity Broadcas-
ting Corp. Phone: 501-221-0400. Fax: 501-
221-3955. E-mail: wfnd@ktv.net Web Site:
http://www.ktv.net
Studio: 418 S. Main St., Findlay, OH 45840.
Technical Facilities: 1000-w TPO, 31.5-kw
ERP, 289-ft. above ground, 1096-ft. above
sea level, lat. 41° 06' 40", long. 83° 38' 54".
Holds CP for change to 11.2-kw ERP BPTTL-
JG0601NL.
Transmitter: 2-mi. N of Findlay.
Equipment: ITS transmitter; Antenna Concepts
antenna.
Satellite earth station: Scientific-Atlanta, 5-
meter; Standard Communications receiv-
ers.
Began Operation: November 21, 1991.
Ownership: Equity Broadcasting Corp.
Multichannel TV Sound: Stereo and separate
audio program.
Advertising: Yes. Rates: \$115.00/30 Sec.
Represented (legal): Irwin, Campbell &
Tannenwald PC.

Fremont—W21BF, TV 21 Inc. Phone: 419-
334-8802. Fax: 419-334-8802.
Technical Facilities: 46-w TPO, 0.398-kw ERP,
89-ft. above ground, 791-ft. above sea
level, lat. 41° 21' 41", long. 83° 04' 50".
Holds CP for change to 1000-w TPO, 19.8-kw
ERP, 177-ft. above ground, 781-ft. above
sea level. BPTTL-960422JT.
Transmitter: 0.3-mi. ESE of intersection of
U.S. 6 & U.S. 20.
Equipment: TTC transmitter; Scala antenna.
Satellite earth station: M/A-Com.
Ownership: TV 21 Inc.
Represented (sales): Sharon McDaniels.
Represented (engineering): Robert
McDaniels.
Represented (legal): Walter Wanger.
Personnel: Bob Lee, General Manager

Lexington—W32AR, Trinity Broadcasting Net-
work Inc. Phone: 714-832-2950.
Technical Facilities: 1000-w TPO, 5.8-kw ERP,
361-ft. above ground, 1739-ft. above sea
level, lat. 40° 45' 50", long. 82° 37' 04".
Transmitter: WVNO-FM tower, near Mansfield.
Satellite earth station: Scientific-Atlanta.
Began Operation: June 26, 1991.
Ownership: Trinity Broadcasting Network Inc.

Lima—W61CZ, Three Angels Broadcasting Network Inc. Phone: 618-627-4651. Fax: 612-627-4155. E-mail: office@3abn.org Web Site: <http://www.3abn.org>
 Studio: 3391 Charley Good Rd., West Frankfort, IL 62896.
 Technical Facilities: 1000-w TPO, 34.8-kw ERP, 600-ft. above ground, 1494-ft. above sea level, lat. 40° 38' 03", long. 84° 12' 29".
 Transmitter: 19507 State Rte. 501, Crideresville.
 Equipment: Acrodyne transmitter; Andrew antenna.
 Satellite earth station: DH Satellite, 3-meter; Manhattan receivers.
 Began Operation: December 23, 1997.
 Ownership: Three Angels Broadcasting Network Inc.
 Represented (legal): David Silverman.
 Personnel: Moses Primo, Chief Engineer.

Transmitter: 0.2-mi. N of 2900 Park Ave. W, Ontario.
 Equipment: Acrodyne transmitter; Bogner antenna.
 Began Operation: May 1, 1990.
 Ownership: Mid States Television Inc.
 Represented (sales): Regional Reps Corp.
 Personnel: Scott Goodwin, General Sales Manager; Wayne Fick, Chief Engineer.

Sandusky—W41AP, Register TV News
 Technical Facilities: 1000-w TPO, 10.07-kw ERP, 138-ft. above ground, 728-ft. above sea level, lat. 41° 27' 19", long. 82° 42' 49".
 Transmitter: 314 W. Market St.
 Ownership: Register TV News.

Equipment: ITS transmitter; Dielectric antenna.
 Ownership: USA Broadcasting.
 Personnel: John Skelnik, General Manager.

Marietta—W26AL, The Christian Center Inc. Phone: 740-373-0867.
 Studio: Rte. 8, Marietta, OH 45750.
 Technical Facilities: 100-w TPO, 1.31-kw ERP, 59-ft. above ground, 682-ft. above sea level, lat. 39° 23' 34", long. 81° 24' 14".
 Transmitter: Tennis Center Dr., adjacent to State Rte. 7, Marietta.
 Equipment: Emcee transmitter; Bogner antenna.
 Began Operation: May 21, 1989.
 Ownership: The Christian Center Inc.
 Personnel: J. O. Kuhn, Engineering.

Seaman—W17AY, Tranquility Community Church
 Technical Facilities: 762-w TPO, 17.6-kw ERP, 226-ft. above ground, 1145-ft. above sea level, lat. 38° 52' 52", long. 83° 29' 20".
 Transmitter: 0.1-mi. N of Wheat Ridge, 0.1-mi. E of Tater Ridge Rd., Wheat Ridge.
 Began Operation: December 4, 1990.
 Ownership: Tranquility Community Church.

Toledo—WNGT-LP, Ch. 48, L & M Video Productions Inc. Phones: 419-531-3351; 419-534-4848. Fax: 419-536-1819.
 Studio: 716 N. Westwood Ave., Toledo, OH 43607.
 Technical Facilities: 1000-w TPO, 5.46-kw ERP, 427-ft. above ground, 1043-ft. above sea level, lat. 41° 38' 43", long. 83° 36' 22".
 Holds CP for change to 10.84-kw ERP, 1017-ft. above sea level, lat. 41° 39' 13", long. 83° 31' 49". Transmitter to One Seagate (O.I. Bldg.). BPTTL-960507J.
 Transmitter: 716 N. Westwood Ave.
 Equipment: Emcee transmitter; Bogner antenna.

***Lima**—W65DP, WATCH TV Co. Phones: 419-999-2824; 419-999-3216. Fax: 419-999-2140. E-mail: watchtmk@bright.net
 Technical Facilities: 1000-w TPO, 4.855-kw ERP, 1119-ft. above ground, 1857-ft. above sea level, lat. 40° 38' 03", long. 84° 12' 29".
 Transmitter: 19507 State Rte. 501, Crideresville.
 Ownership: W.A.T.C.H. TV Co.
 Personnel: Tom Knippen, General Manager; Mike Birkemeier, Chief Engineer; Denny Frye, Sales Manager.

Marion—WOCB-LP, Ch. 39, Central Ohio Assn. of Christian Broadcasters. Phone: 614-383-1794. Fax: 614-387-6647. E-mail: tv39@coacb.org Web Site: <http://www.coacb.org>
 Studio: 1282 N. Main St., Marion, OH 43302.
 Technical Facilities: 1000-w TPO, 8.56-kw ERP, 367-ft. above ground, 1280-ft. above sea level, lat. 40° 36' 46", long. 83° 07' 48".
 Transmitter: 1282 N. Main St.
 Ownership: Central Ohio Assn. of Christian Broadcasters.
 Personnel: David Aiken, General Manager
 Note: Operating as a translator

Springfield—W62DB (formerly W47BC), Trinity Broadcasting Network Inc. Phone: 714-832-2950. Fax: 714-730-0661.
 Technical Facilities: 1000-w TPO, 5.8-kw ERP, 390-ft. above ground, 1450-ft. above sea level, lat. 39° 57' 11", long. 83° 52' 07".
 Holds CP for change to 11.4-kw ERP. BPTTL-JG0601RX.
 Transmitter: WAZU(FM) tower near Springfield.
 Ownership: Trinity Broadcasting Network Inc.

Satellite earth station: Winegard.
 Began Operation: August 10, 1999.
 Ownership: L & M Video Productions Inc.
 Represented (legal): Southmayd & Miller
 Personnel: Marty Miller, General Manager; William Leutz, Chief Engineer

Lima—WLQP-LP, Ch. 18, Metro Video Productions Inc. Phone: 419-991-8433. Web Site: <http://www.foxlima.com/wlqp>
 Technical Facilities: 1000-w TPO, 18.6-kw ERP, 623-ft. above ground, 1486-ft. above sea level, lat. 40° 38' 03", long. 84° 12' 29".
 Transmitter: 0.4-mi. N of intersection of Buckland-Holden Rd. & State Rte. 501.
 Equipment: ITS transmitter; Scala antenna.
 Satellite earth station: Scientific-Atlanta, 5-meter; Standard Communications receivers.
 Began Operation: November 21, 1991.
 Ownership: Metro Video Productions Inc.
 Multichannel TV Sound: Separate audio program.
 Advertising: Yes. Rates: On request.
 Represented (legal): Irwin, Campbell & Tannenwald PC.
 Personnel: Robert Heitmeyer, General Manager; Ray Tanner, Chief Engineer; Tom Swickrath, Sales Manager

Masury—W17CM, GOCOM Holdings LLC. Phone: 202-462-3680. Fax: 202-462-3781.
 Technical Facilities: 1000-w TPO, 9.4-kw ERP, 600-ft. above ground, 1847-ft. above sea level, lat. 41° 15' 10", long. 80° 21' 28".
 Transmitter: 198 Charleston Rd., Sharpsville, PA.
 Began Operation: April 17, 1998.
 Ownership: GOCOM Holdings LLC.
 Advertising: Yes.
 Note: Operating as a translator

Steubenville—W25CI, Abacus Television. Phone: 202-462-3680. Fax: 202-462-3781. E-mail: abacus@erols.com
 Technical Facilities: 700-w TPO, 20.7-kw ERP, 600-ft. above ground, 1768-ft. above sea level, lat. 40° 20' 32", long. 80° 37' 14".
 Holds CP for change to 500-w TPO, 26.5-kw ERP, 184-ft. above ground, 1444-ft. above sea level, lat. 40° 21' 59", long. 80° 35' 22".
 Transmitter to Archer Hill, 1.5-mi. NE of Archer Heights. BPTTL-971204JD.
 Transmitter: WTOV-TV transmitter site, Steubenville.
 Equipment: Larcant transmitter; Bogner antenna.
 Began Operation: May 26, 1998.
 Ownership: Abacus Television.
 Advertising: Yes. Rates: \$10/30 Sec.
 Personnel: Benjamin Perez, General Manager.
 Note: Operating as a translator

Youngstown—W39AI, Trinity Broadcasting Network Inc. Phone: 714-832-2950.
 Technical Facilities: 1000-w TPO, 23.5-kw ERP, lat. 41° 06' 00", long. 80° 39' 01".
 Holds CP for change to 7.3-kw ERP, 1437-ft. above ground, 1611-ft. above sea level, lat. 41° 03' 28", long. 80° 38' 42". Transmitter to 3930 Sunset Blvd., Youngstown. BPTTL-891208J2.
 Began Operation: July 1, 1988.
 Ownership: Trinity Broadcasting Network Inc.
 Note: Operating as a translator

Lima—WOHL-LP, Ch. 25, TV-67 Inc. Phone: 419-224-8867. Fax: 419-224-3167. Web Site: <http://www.foxlima.com>
 Technical Facilities: 866-w TPO, 16.45-kw ERP, 623-ft. above ground, 1486-ft. above sea level, lat. 40° 38' 03", long. 84° 12' 29".
 Transmitter: 19507 State Rte. 501, Crideresville.
 Equipment: ITS transmitter; Scala antenna.
 Began Operation: January 4, 1994.
 Ownership: TV-67 Inc.
 Personnel: Robert Heitmeyer, General Manager; Ray Tanner, Chief Engineer; Tom Swickrath, Sales Manager

Pomeroy—WJOS-LP, Ch. 58, William A. Barnhardt. Phone: 614-992-6558
 Technical Facilities: 1000-w TPO, 5.69-kw ERP, 96-ft. above ground, 746-ft. above sea level, lat. 39° 02' 09", long. 82° 01' 26".
 Holds CP for change to 27-kw ERP, 748-ft. above sea level. BPTTL-JG0601TB.
 Transmitter: Off Spring Ave. near St. Johns Cemetery.
 Ownership: William A. Barnhardt.

Steubenville—W57BH, Turnpike Television.
 Technical Facilities: 1000-w TPO, 26.7-kw ERP, 600-ft. above ground, 1768-ft. above sea level, lat. 40° 20' 32", long. 80° 37' 14".
 Holds CP for change to 0.774-kw ERP, 100-ft. above ground, 1360-ft. above sea level, lat. 40° 21' 59", long. 80° 35' 22".
 Transmitter to Archer Hill, 1.5-mi. NE of Archer Heights, WV. BPTTL-980511JC.
 Transmitter: WTOV-TV transmitter site, Steubenville.
 Began Operation: February 5, 1999.
 Ownership: Turnpike TV.

Youngstown—WYFX-LP, Ch. 36, Youngstown Television License LLC. Phone: 704-341-0944.
 Studio: 3930 Sunset Blvd., Youngstown, OH 44512.
 Technical Facilities: 100-w TPO, 3.59-kw ERP, 180-ft. above ground, 1217-ft. above sea level, lat. 41° 05' 10", long. 80° 41' 32".
 Holds CP for change to 682-ft. above ground, 1787-ft. above sea level, lat. 41° 03' 24", long. 80° 38' 43". BPTTL-19991102AAT.
 Transmitter: Mill Creek Metropolitan Park District.
 Began Operation: July 28, 1997.
 Ownership: GOCOM Holdings LLC.
 Represented (sales): Continental Television Sales.

Mansfield—WOHZ-LP, Ch. 50, Mid States Television Inc. Phone: 419-529-5900. Fax: 419-529-2319. E-mail: wohz@richnet.net
 Studio: 2900 Park Ave. W, Mansfield, OH 44906.
 Technical Facilities: 1000-w TPO, 13.3-kw ERP, 376-ft. above ground, 1748-ft. above sea level, lat. 40° 45' 50", long. 82° 37' 04".

Portsmouth—W66CZ, Trinity Broadcasting Network Inc. Phone: 714-832-2950. Fax: 714-730-0661.
 Technical Facilities: 1000-w TPO, 6-kw ERP, 384-ft. above ground, 1483-ft. above sea level, lat. 38° 45' 20", long. 83° 00' 05".
 Holds CP for change to 1-kw ERP. BPTTL-980317JB.
 Transmitter: 0.2-mi. S of Portsmouth.
 Began Operation: January 9, 1989.
 Ownership: Trinity Broadcasting Network Inc.
 Represented (engineering): Smith & Fisher
 Represented (legal): Colby M. May
 Personnel: Paul Crouch, General Manager; Ben Miller, Chief Engineer; Rod Henke, Sales Manager.

Toledo—W18AW, Gwendolyn Christopher. Phones: 202-462-3680; 410-730-1295. Fax: 202-462-3781. E-mail: abacus@erols.com
 Technical Facilities: 1000-w TPO, 28.9-kw ERP, 469-ft. above ground, 1060-ft. above sea level, lat. 41° 40' 05", long. 83° 27' 01".
 Transmitter: Lallendorf Rd.
 Equipment: Andrew transmitter; Bogner antenna.
 Represented (legal): Benjamin Perez.

Zanesville—W36AY, Trinity Broadcasting Network Inc. Phone: 714-832-2950.
 Technical Facilities: 1191-w TPO, 7.1-kw ERP, 220-ft. above ground, 1128-ft. above sea level, lat. 39° 56' 55", long. 81° 57' 48".
 Holds CP for change to Ch. 16. BPTTL-JG0601RD.
 Transmitter: 2477 E. Pike.
 Ownership: Trinity Broadcasting Network Inc.
 Note: Licensed as a translator

Oklahoma

Alva & Cherokee—K56FK, Shafer Translator Inc. Phone: 405-256-2254.
 Technical Facilities: 100-w TPO, 0.626-kw ERP, 450-ft. above ground, 1895-ft. above sea level, lat. 36° 47' 06", long. 98° 33' 33".
 Transmitter: 5-mi. E of Alva.
 Ownership: Shafer Translator Inc.

Oklahoma—Low Power Television Stations

Alva & Cherokee—K58EM, Shafer Translator Inc. Phone: 405-256-2254.
Technical Facilities: 100-w TPO, 0.626-kw ERP, 450-ft. above ground, 1895-ft. above sea level, lat. 36° 47' 06", long. 98° 33' 33".
Transmitter: 5-mi. E of Alva.
Ownership: Shafer Translator Inc.
Note: Operating as a translator

***Ardmore**—K17FB, Locke Supply Co. Phone: 405-631-9701.
Technical Facilities: 1000-w TPO, 8.82-kw ERP, 420-ft. above ground, lat. 34° 21' 48", long. 97° 10' 48".
Holds CP for change to 2000-w TPO, 80-kw ERP, 290-ft. above ground, 1590-ft. above sea level, lat. 34° 26' 27", long. 97° 12' 06".
Transmitter to Arbuckle Mountain, 6.4-mi. SW of Davis. BMTPTL-20000121AAU.
Transmitter: 9-mi. NW of Ardmore.
Ownership: Locke Supply Co.
Personnel: Jack Kroth, General Manager; Steve Easom, Sales Manager

Ardmore—K44BQ, Trinity Broadcasting Network Inc. Phone: 714-832-2950. Fax: 714-730-0661.
Technical Facilities: 296-w TPO, 54.1-kw ERP, 302-ft. above ground, 1640-ft. above sea level, lat. 34° 26' 29", long. 97° 13' 36".
Transmitter: 5.5-mi. W of I-35 & State Rte. 77 overpass, near Davis.
Began Operation: November 28, 1989.
Ownership: Trinity Broadcasting Network Inc.
Note: Operating as a translator

Ardmore & Sulphur—KOKT-LP, Ch. 36 (formerly Ch. 20), Equity Broadcasting Corp. Phone: 501-221-0400. Fax: 405-622-2777. E-Mail: kokt@ktv.net Web Site: http://www.ktv.net
Studio: Box 944, State Hwy. 7, Sulphur, OK 73086.
Technical Facilities: 1000-w TPO, 52.4-kw ERP, 299-ft. above ground, 1564-ft. above sea level, lat. 34° 22' 32", long. 97° 08' 05".
Holds CP for change to 37.8-kw ERP BPTTL-JG0601NR.
Transmitter: 0.5-mi. N of Springer.
Began Operation: November 1, 1992.
Ownership: Equity Broadcasting Corp.
Advertising: Yes. Rates: \$75.00/30 Sec.
Represented (legal): Irwin, Campbell & Tannenwald PC.
Personnel: Beverly Orr, General Manager; Neal Ardman, Chief Engineer

Bartlesville & Dewey—K66EK, Washington County Television Inc. Phone: 918-333-2216. Studio: 115 N.E. Washington St., Bartlesville, OK 74006.
Technical Facilities: 1000-w TPO, 38.7-kw ERP, 292-ft. above ground, 1332-ft. above sea level, lat. 36° 39' 50", long. 96° 01' 30".
Transmitter: 4.2-mi. SW of city of Bartlesville, adjacent to State Hwy. 123.
Began Operation: September 17, 1995.
Ownership: Washington County Television Inc.
Multichannel TV Sound: Stereo only
Advertising: Yes.
Personnel: Doug Boughner, General Manager; Dianne Boughner, Sales Manager.

Broken Bow—K28DJ, Jewel B. Callahan Revocable Trust.
Technical Facilities: 1000-w TPO, 7.63-kw ERP, 489-ft. above ground, 912-ft. above sea level, lat. 33° 56' 12", long. 94° 45' 46".
Transmitter: 1.3-mi. SSW of Broken Bow.
Ownership: Jewel B. Callahan Revocable Trust.

Elk City—K29EI, Northfork TV Translator System. Phone: 806-259-2879. Fax: 806-259-3500.
Technical Facilities: 0.194-kw ERP, lat. 35° 21' 25", long. 99° 16' 08".
Holds CP for change to 0.99-kw ERP BPTT-19990622JD.
Ownership: Northfork TV Translator System.
Personnel: Arnold Cruze, General Manager.

Elk City—KOKJ-LP, Ch. 2, K02MU-TV LLC. Studio: 5th & Randall, Elk City, OK 73648.
Technical Facilities: 0.05-kw ERP, 60-ft. above ground, 2039-ft. above sea level, lat. 35° 24' 36", long. 99° 25' 01".
Equipment: Television technology transmitter; Scala antenna.
Began Operation: March 1, 1986.
Ownership: K02MU-TV LLC.

Enid—K32DZ, Media Manics Inc. Phone: 405-234-1332.
Technical Facilities: 1000-w TPO, 12.5-kw ERP, 256-ft. above ground, 1505-ft. above sea level, lat. 36° 23' 48", long. 97° 52' 38".
Transmitter: 114 E. Broadway.
Began Operation: December 6, 1995.
Ownership: Media Manics Inc.

Erick/Sayre/Carter—K58CS, Northfork TV Translator System. Phone: 806-259-2879. Fax: 806-259-3500.
Technical Facilities: 100-w TPO, 0.815-kw ERP, 414-ft. above ground, 2020-ft. above sea level, lat. 35° 09' 05", long. 99° 42' 50".
Transmitter: 11-mi. SSW of Sayre.
Ownership: Northfork TV Translator System.
Note: Operating as a translator

Erick/Sayre/Carter—K62BQ, Northfork TV Translator System. Phone: 806-259-2879. Fax: 806-259-3500.
Technical Facilities: 100-w TPO, 0.815-kw ERP, 414-ft. above ground, 2434-ft. above sea level, lat. 35° 09' 05", long. 99° 42' 50".
Transmitter: 11-mi. SSW of Sayre.
Equipment: Television Technology transmitter; Scala antenna.
Ownership: Northfork TV Translator System.
Note: Operating as a translator

Gage, Fargo, Fort Supply & May—K20BR, Shafer Translator Inc.
Technical Facilities: 0.815-kw ERP, lat. 36° 26' 03", long. 99° 46' 22".
Ownership: Shafer Translator Inc.
Note: Operating as a translator

Glencoe—K50DF, KOKH Television LLC.
Technical Facilities: 1000-w TPO, 11.6-kw ERP, 1260-ft. above sea level, lat. 36° 10' 24", long. 97° 58' 10".
Transmitter: Richmond Rd., W of Hwy. 108, Glencoe.
Began Operation: February 7, 1994.
Ownership: KOKH Television LLC.

Grove—KELF-LP, Ch. 54, Tony Russell Bickel. Phone: 918-786-5439. Fax: 918-786-5349. E-mail: keltv43@ix.netcom.com
Studio: 310 Spring St., Grove, OK 74344.
Technical Facilities: 1000-w TPO, 8.52-kw ERP, 189-ft. above ground, 1046-ft. above sea level, lat. 36° 40' 13", long. 94° 45' 40".
Transmitter: Paradise Point, 5.5-mi. N of Grove.
Equipment: TTC transmitter; Scala antenna.
Satellite earth stations: Scientific-Atlanta, 3-meter; Scientific-Atlanta, 4-meter; Standard Communications receivers.
Began Operation: March 1, 1994.

Ownership: Tony Russell Bickel.
Multichannel TV Sound: Planned.
Advertising: Yes. Rates: \$18.50/30 Sec.
Personnel: Tony Bickel, General Manager; Thom Thompson, Chief Engineer; Nolan Williams, Sales Manager; Jean Bohannon, Program Director.

Guymon—K53BE, Victory Center Inc. Phone: 590-338-2777. Fax: 590-338-2575.
Studio: 5th & Quinn Sts., Guymon, OK 73942.
Technical Facilities: 1000-w TPO, 6.566-kw ERP, 449-ft. above ground, 3652-ft. above sea level, lat. 36° 40' 30", long. 101° 33' 58".
Transmitter: Approx. 3.25-mi. W of Guymon Municipal Airport.
Equipment: Television Technology transmitter; Scala antenna.
Began Operation: May 1, 1983.
Ownership: Victory Center Inc.
Personnel: Brad Wayne Mendenhall, General Manager.

■ **Lawton**—K38GL (formerly K15DJ), Three Angels Broadcasting Network Inc. Phone: 618-627-4651. Fax: 618-627-4155. Email: office@3abn.org Web Site: http://www.3abn.org
Studio: 3391 Charley Good Rd., West Frankfort, IL 62896.
Technical Facilities: 1000-w TPO, 74.04-kw ERP, 1706-ft. above sea level, lat. 34° 30' 00", long. 98° 32' 20".
Holds CP for change to 53-kw ERP BPTTL-990430JB.
Transmitter: S of Lee Blvd. on 112th St.
Equipment: Acrodyne transmitter; Andrew antenna.
Satellite earth station: DH Satellite, 3-meter; Manhattan receivers.
Ownership: Three Angels Broadcasting Network Inc.
Represented (legal): David Silverman.
Personnel: Moses Primo, Chief Engineer

Lawton—K49GC (formerly K27AZ), Trinity Broadcasting Network Inc. Phone: 714-832-2950. Fax: 714-730-0661.
Technical Facilities: 1.32-kw ERP, 170-ft. above ground, 1280-ft. above sea level, lat. 34° 36' 12", long. 98° 23' 46".
Holds CP for change to 13.2-kw ERP BPTT-980601RC.
Transmitter: Hotel Lawtonian.
Began Operation: May 20, 1987.
Ownership: Trinity Broadcasting Network Inc.
Represented (engineering): Smith & Fisher
Represented (legal): Colby M. May
Personnel: Paul Crouch, General Manager; Ben Miller, Chief Engineer; Rod Henke, Sales Manager.

Lawton—K53DS, Mission Broadcasting of Wichita Falls Inc. Phone: 817-691-1808. Fax: 817-696-5766.
Studio: 3800 Call Field Rd., Wichita Falls, TX 76308.
Technical Facilities: 1000-w TPO, 35.3-kw ERP, 449-ft. above ground, 1657-ft. above sea level, lat. 34° 33' 00", long. 98° 32' 20".
Transmitter: Deyo Mission Rd., 3.5-mi. SW of Lawton.
Began Operation: April 1, 1990.
Ownership: Mission Broadcasting Inc.
Advertising: Yes. Rates: \$50.00/30 Sec.
Personnel: Kyle Williams, General Manager; Ken Thompson, Chief Engineer; Melissa Detrich, Sales Manager
Note: Operating as a translator

May, Gage & Fargo—K18BV, Shafer Translator Inc.
Technical Facilities: 100-w TPO, 0.815-kw ERP, 240-ft. above ground, 2615-ft. above sea level, lat. 36° 26' 03", long. 99° 46' 22".
Transmitter: 8-mi. N of Gage.
Ownership: Shafer Translator Inc.

■ **Norman-Oklahoma City**—KDSA-LP, Ch. 46, Day Star Broadcasting Corp. Phone: 405-329-7827.
Technical Facilities: 1000-w TPO, 24.4-kw ERP, 148-ft. above ground, 1217-ft. above sea level, lat. 35° 16' 50", long. 97° 20' 14".
Holds CP for change to 0.8-kw ERP, 879-ft. above ground, 1962-ft. above sea level, lat. 35° 16' 50", long. 97° 20' 14". BMTPTL-20010319AAE.
Transmitter: 2000-ft. NW of Franklin.
Began Operation: July 9, 1996.
Ownership: Day Star Broadcasting Corp.

Nowata—KGCT-LP (formerly K25GR), Ch. 60, Murphy D. Boughner. Phones: 918-273-2212; 918-599-4535. Fax: 918-599-4252.
Studio: 137 N. Washington St., Bartlesville, OK.
Technical Facilities: 1000-w TPO, 6.39-kw ERP, 860-ft. above sea level, lat. 36° 42' 10", long. 95° 38' 24".
Holds CP for change to 11.6-kw ERP, 841-ft. above sea level. BPTTL-19981102JE.
Transmitter: Water Tower at junction of Pecan & Shawnee Sts.
Equipment: Acrodyne transmitter; Andrew antenna.
Satellite earth station: Vertex, 5-meter; Microdyne receivers.
Ownership: Murphy D. Boughner
Multichannel TV Sound: Stereo only
Personnel: Doug Boughner, General Manager

Oklahoma City—K69EK, Le Sea Broadcasting Corp. Phone: 219-291-8200. Fax: 219-291-9043.
Studio: 61300 S. Ironwood Rd., South Bend, IN 46614.
Technical Facilities: 1000-w TPO, 5.99-kw ERP, 699-ft. above ground, 1827-ft. above sea level, lat. 35° 32' 52", long. 97° 29' 29".
Transmitter: 7416 N. Kelley Ave.
Equipment: Acrodyne transmitter; Andrew antenna.
Ownership: Le Sea Broadcasting Co.
Represented (legal): John Florini.
Personnel: Pete Sumrall, General Manager; Dave Russell, Sales Manager; Doug Gerlinger, Chief Engineer

Oklahoma City—KCHM-LP, Ch. 59, Tiger Eye Broadcasting Corp.
Technical Facilities: 20-kw ERP, 401-ft. above ground, 1713-ft. above sea level, lat. 35° 22' 10", long. 97° 27' 41".
Transmitter: 89th & Bryant Sts., Moore.
Ownership: Tiger Eye Broadcasting Corp.

■ **Oklahoma City**—KKCC-LP, Ch. 19, EICB-TV LLC.
Technical Facilities: 1000-w TPO, 0.058-kw ERP, 590-ft. above ground, 1899-ft. above sea level, lat. 35° 22' 10", long. 97° 27' 41".
Transmitter: 1.9-mi. SE of Freeways 35 & 240 intersection.
Ownership: EICB-TV LLC.

Oklahoma City—KLHO-LP (formerly K17EX), Ch. 17, Carlos Ortiz Estate, Aracelis Ortiz-Executrix. Phone: 956-421-2635.

Technical Facilities: 1000-w TPO, 37.1-kw ERP, 197-ft. above ground, 1637-ft. above sea level, lat. 35° 22' 10", long. 97° 27' 36".
 Transmitter: 5-mi. S of 89th & Bryant, Moore.
 Ownership: Carlos Ortiz Estate, Aracelis Ortiz-Executrix.

Oklahoma City—KOHK-LP, Ch. 7, Tiger Eye Broadcasting Corp. Phone: 954-431-3144.
 Technical Facilities: 10-w TPO, 1.26-kw ERP, 479-ft. above ground, 1617-ft. above sea level, lat. 35° 33' 59", long. 97° 28' 28".
 Transmitter: 2333 E. Britton Rd.
 Ownership: Tiger Eye Broadcasting Corp.
 Personnel: Charles L. Freeny Jr., Chief Engineer.

Oklahoma City—KTOU-LP, Ch. 22, Mako Communications LLC.
 Technical Facilities: 1000-w TPO, 67.5-kw ERP, 427-ft. above ground, 1759-ft. above sea level, lat. 35° 12' 06", long. 97° 35' 25".
 Transmitter: 3.1-mi. S of Newcastle on State Hwy. 277.
 Ownership: Mako Communications LLC.
 Personnel: Bryan Covey, General Manager, Ron Turner, Chief Engineer, Don Shelton, Sales Manager.

■ **Ponca City**—KGBN-LP (formerly K27DF), Ch. 27, Diana Kay Hall. Phone: 405-767-8827. Fax: 405-767-8846.
 Studio: 114 West Central, Ponca City, OK 74601.

Technical Facilities: 100-w TPO, 0.689-kw ERP, 377-ft. above ground, 1194-ft. above sea level, lat. 36° 41' 25", long. 97° 10' 20".
 Transmitter: 4-mi. W of Ponca City on Hwy. 60. Satellite earth station: Scientific-Atlanta, 5-meter.
 Began Operation: February 1, 1989.
 Ownership: Diana Kay Hall.
 Advertising: Yes. Rates: \$40.00/30 Sec.; \$67.00/Min.
 Represented (legal): Tom Leonard.
 Personnel: Dave Hall, General Manager; Kristina Hall, Sales Manager; Rick King, Chief Engineer.

Poteau—K59GJ, Fort Smith 46 Inc. Phone: 501-219-2400.

Technical Facilities: 1000-w TPO, 21.2-kw ERP, 105-ft. above ground, 2485-ft. above sea level, lat. 35° 04' 17", long. 94° 40' 47".
 Transmitter: Cavanal Mountain.
 Equipment: Emcee transmitter; Bogner antenna.
 Ownership: Equity Broadcasting Corp.
 Represented (sales): Adam Young Inc.
 Represented (legal): Alan Campbell.
 Personnel: Karen Pharis, General Manager; Don Jones, Chief Engineer; Leo Cruz, Sales Manager.
 Note: Licensed as a translator

Seiling—K49DO, Shafer Translator Inc.
 Technical Facilities: 100-w TPO, 0.77-kw ERP, 2231-ft. above sea level, lat. 36° 06' 00", long. 98° 57' 05".
 Transmitter: Near Seiling.
 Ownership: Shafer Translator Inc.
 Note: Operating as a translator

Seiling—K51EB, Shafer Translator Inc.
 Technical Facilities: 100-w TPO, 0.77-kw ERP, 2231-ft. above sea level, lat. 36° 06' 00", long. 98° 57' 05".
 Transmitter: Near Seiling.
 Ownership: Shafer Translator Inc.
 Note: Operating as a translator

***Seminole**—K64FG, Bryan Westbrook.
 Technical Facilities: 1000-w TPO, 9.75-kw ERP, 477-ft. above ground, 1483-ft. above sea level, lat. 35° 28' 31", long. 96° 39' 12".
 Transmitter: 1.2-mi. S of U.S. 64 & 1.7-mi. E of State Rd. 99.

Stillwater—KOKG-LP, Ch. 19, KOKI Television LLC.
 Technical Facilities: 100-w TPO, 1.16-kw ERP, 1037-ft. above sea level, lat. 36° 08' 13", long. 97° 01' 41".
 Transmitter: 1501 N. Hightower St.
 Ownership: KOKI Television LLC.

Stillwater—KOKM-LP (formerly K07VB), Ch. 7, KOKJ Television.
 Technical Facilities: 10-w TPO, 15.9-kw ERP, 1027-ft. above sea level, lat. 36° 08' 13", long. 97° 01' 41".
 Transmitter: 1505 N. Hightower St.
 Ownership: Mike Veldman.

Stillwater—KWEM-LP, Ch. 31, Venture Media Group LLC. Phone: 405-377-8831. E-mail: morgan7@ionet.net
 Technical Facilities: 1000-w TPO, 8.9-kw ERP, 711-ft. above ground, 1742-ft. above sea level, lat. 36° 06' 31", long. 97° 11' 46".
 Transmitter: 6.8-mi. W of the center of Stillwater.
 Began Operation: March 13, 1997.
 Ownership: Venture Media Group LLC.
 Advertising: Yes. Rates: \$50.00/30 Sec.
 Represented (engineering): Robert Erikson.
 Personnel: Trace Morgan, Manager.

Strong City/Leedy/Hammon—K36AJ, Northfork TV Translator System. Phone: 806-259-2879. Fax: 806-259-3500.
 Technical Facilities: 100-w TPO, 0.95-kw ERP, 256-ft. above ground, 2340-ft. above sea level, lat. 35° 46' 50", long. 99° 34' 55".
 Transmitter: 8-mi. N of Strong City
 Ownership: Northfork TV Translator System.
 Note: Operating as a translator

Tahlequah—K04DY, Northeastern State U. Phone: 918-456-5511.
 Technical Facilities: 10-w TPO, 0.07-kw ERP, lat. 35° 54' 51", long. 94° 59' 18".
 Transmitter: Keetawah Hill in Tahlequah.
 Note: Operating as a translator

Tulsa—K39CW, Ventana Television Inc.
 Technical Facilities: 2000-w TPO, 29.8-kw ERP, 702-ft. above ground, 1165-ft. above sea level, lat. 36° 09' 01", long. 95° 59' 25".
 Transmitter: Fourth National Bank Bldg., 15 W. 6th St.
 Equipment: ITS transmitter; Dielectric antenna.
 Ownership: USA Broadcasting.
 Personnel: John Skelnik, General Manager

Tulsa—K69GO, Three Angels Broadcasting Network Inc. Phone: 618-627-4651. Fax: 618-627-4155. E-mail: office@3abn.org Web Site: http://www.3abn.org
 Studio: 3391 Charley Good Rd., West Frankfort, IL 62896.
 Technical Facilities: 1000-w TPO, 63.26-kw ERP, 932-ft. above sea level, lat. 36° 03' 15", long. 95° 55' 33".
 Transmitter: 7060 S. Yale.
 Equipment: Acrodyn transmitter; Andrew antenna.
 Satellite earth station: DH Satellite, 3-meter, Tiernan receivers.
 Ownership: Three Angels Broadcasting Network Inc.

Represented (legal): David Silvevan
 Personnel: Moses Primo, Chief Engineer.

Tulsa—KLOT-LP, Ch. 25, Equity Broadcasting Corp. Phone: 501-221-0400.

Technical Facilities: 5.06-kw ERP, 476-ft. above ground, 1198-ft. above sea level, lat. 36° 09' 01", long. 95° 59' 25".
 Transmitter: Bank IV Center, 15th W. 6th St.
 Began Operation: July 10, 1996.
 Ownership: Equity Broadcasting Corp.

Tulsa—KOPE-LP (formerly K51FR), Ch. 51, Mollie Bowring. Phone: 801-371-2597.
 Technical Facilities: 1000-w TPO, 2-kw ERP, 1948-ft. above ground, 1398-ft. above sea level, lat. 39° 09' 19", long. 95° 59' 23".
 Holds CP for change to 522-ft. above ground, lat. 36° 07' 41", long. 95° 59' 22".
 BPTTL-20010606AAR.
 Transmitter: 6700 W. 22nd Place.
 Began Operation: October 18, 1999.
 Ownership: Mollie Bowring.

Tulsa—KTZT-LP, Ch. 29, Carlos Ortiz Estate, Aracelis Ortiz-Executrix. Phone: 956-421-2635.
 Technical Facilities: 1000-w TPO, 6-kw ERP, 702-ft. above ground, 1132-ft. above sea level, lat. 16° 09' 01", long. 95° 59' 25".
 Transmitter: Bank Four Bldg.
 Began Operation: August 4, 1998.
 Ownership: Carlos Ortiz Estate, Aracelis Ortiz-Executrix.

Tulsa, Broken Arrow & Turley—K04NZ, Hawg Dawg Productions. Phone: 918-747-2304.
 Technical Facilities: 10-w TPO, 0.48-kw ERP, 172-ft. above ground, 899-ft. above sea level, lat. 36° 09' 39", long. 95° 55' 46".
 Transmitter: 0.5-blocks E of Pittsburgh St., 100-ft. S of Admiral Place.
 Ownership: Hawg Dawg Productions.

Weatherford—K17DH, Northfork TV Translator System. Phone: 806-259-2879. Fax: 806-259-3500.
 Technical Facilities: 20-w TPO, 0.9-kw ERP, 1968-ft. above sea level, lat. 35° 29' 28", long. 98° 43' 54".
 Transmitter: 2.5-mi. SSW of Weatherford.
 Began Operation: July 1, 1993.
 Ownership: Northfork TV Translator System.
 Note: Operating as a translator

Weatherford—K20DX, Northfork TV Translator System. Phone: 806-259-2879. Fax: 806-259-3500.
 Technical Facilities: 20-w TPO, 0.9-kw ERP, 1968-ft. above sea level, lat. 35° 29' 28", long. 98° 43' 54".
 Transmitter: 2.5-mi. SSW of Weatherford.
 Began Operation: July 1, 1993.
 Ownership: Northfork TV Translator System.
 Note: Operating as a translator

Weatherford—K22ED, Northfork TV Translator System. Phone: 806-259-2879. Fax: 806-259-3500.
 Technical Facilities: 0.9-kw ERP, 1968-ft. above sea level, lat. 35° 29' 28", long. 98° 43' 54".
 Transmitter: 2.5-mi. SSW of Weatherford.
 Began Operation: July 1, 1993.
 Ownership: Northfork TV Translator System.
 Note: Operating as a translator

Woodward—K59EE, Shafer Translator Inc.
 Technical Facilities: 100-w TPO, 0.815-kw ERP, 305-ft. above ground, 2428-ft. above sea level, lat. 36° 34' 06", long. 99° 16' 33".
 Transmitter: 8.9-mi. NNW of Mooreland.
 Ownership: Shafer Translator Inc.

■ **Woodward**—K0MI-LP, Ch. 24, 101 Television. Phone: 580-256-4101. Fax: 580-256-3825. E-mail: omnicom@pld.net.
 Technical Facilities: 2000-w TPO, 33.7-kw ERP, 1060-ft. above ground, 3330-ft. above sea level, lat. 36° 16' 06", long. 99° 26' 56".
 Transmitter: Sharon-Shattuck Rd., 6.1-mi. W of Sharon.
 Ownership: 101 Television.
 Personnel: Anne Coleman, General Manager; Lawrence Powell, Chief Engineer; Larry Anderson, Sales Manager.

Woodward/Mooreland/Waynoka—K69DH, Shafer Translator Inc.
 Technical Facilities: 100-w TPO, 0.815-kw ERP, 300-ft. above ground, 2420-ft. above sea level, lat. 36° 34' 06", long. 99° 16' 33".
 Transmitter: Approx. 9-mi. NNW of Mooreland.
 Began Operation: October 1, 1986.
 Ownership: Shafer Translator Inc.
 Note: Operating as a translator

Oregon

Altamont/Klamath Falls—K52AS, Soda Mountain Broadcasting Inc. Phone: 541-485-5611.
 Studio: 1090 Knutson Ave., Medford, OR 97504.
 Technical Facilities: 14.3-kw ERP, lat. 42° 12' 57", long. 121° 47' 53".
 Ownership: Soda Mountain Broadcasting Inc.
 Personnel: Renard Maiuri, General Manager
 Note: Operating as a translator

Ashland—K39EF, Watch TV Inc. Phone: 503-289-2456. Fax: 503-226-3557. E-mail: watchtvmail@home.com
 Technical Facilities: 1000-w TPO, 26.2-kw ERP, 26-ft. above ground, 3678-ft. above sea level, lat. 42° 17' 43", long. 122° 45' 00".
 Transmitter: Mount Baldy.
 Began Operation: April 15, 1996.
 Ownership: Watch TV Inc.
 Advertising:
 Represented (engineering): BES.
 Personnel: Greg Herman, President; Jess Ortega, Chief Engineer

Astoria—K28FP, Gregory J. Herman, c/o Watch TV Inc. Phone: 503-289-2456. Fax: 503-289-2215.
 Technical Facilities: 1000-w TPO, 13.2-kw ERP, 49-ft. above ground, 1375-ft. above sea level, lat. 46° 17' 10", long. 123° 53' 50".
 Transmitter: 2.9-mi. N of U.S. 101, 2.5-mi. ENE of Chinook.
 Began Operation: October 7, 1999.
 Ownership: Watch TV Inc.
 Personnel: Gregory J. Herman, General Manager; Jess Ortega, Chief Engineer

Baker—K53EJ, Meredith Corp.
 Technical Facilities: 100-w TPO, 1.98-kw ERP, 6437-ft. above sea level, lat. 44° 36' 32", long. 117° 46' 32".
 Transmitter: Mount Beaver, 15-mi. SSW of Baker.

Oregon—Low Power Television Stations

Ownership: Meredith Corp.
Note: Operating as a translator

Bend—K11SE, KOIN-TV Inc. Phone: 503-464-0600. Fax: 503-464-0717. Web Site: <http://www.koin.com>

Technical Facilities: 10-w TPO, 0.073-kw ERP, 56-ft. above ground, 4275-ft. above sea level, lat. 44° 04' 41", long. 121° 19' 57".
Transmitter: Aubrey Rd., 1.8-mi. NW of Bend.
Ownership: Emmis Communications Corp.
Multichannel TV Sound: Stereo and separate audio program.
Note: Operating as a translator

Bend—KABH-CA (formerly K15DD), Ch. 15, Watch TV Inc. Phone: 503-241-2411. Fax: 503-226-3557. E-mail: watchtvmail@home.com

Technical Facilities: 1000-w TPO, 14.2-kw ERP, 4326-ft. above sea level, lat. 44° 04' 30", long. 121° 19' 46".
Transmitter: Aubrey Butte, 1.4-mi. W of U.S. Rte. 20/97. November 3, 1993.

Ownership: Watch TV Inc.
Represented (engineering): BES.
Personnel: Greg Hermann, President; Jess Ortega, Chief Engineer

Bend—KFXD-LP, Ch. 39, Meredith Corp.

Affiliation: Fox.
Technical Facilities: 1000-w TPO, 21.6-kw ERP, 5361-ft. above sea level, lat. 44° 11' 52", long. 120° 58' 35".
Transmitter: Powell Butte, approx. 5-mi. SSE of Powell Butte.
Ownership: Meredith Corp.
Note: Operating as a translator

Brookings—K57GP, Three Angels Broadcasting Network Inc. Phone: 618-627-4651. Fax: 618-627-4155. E-mail: office@3abn.org Web Site: <http://www.3abn.org> Studio: 3391 Charley Good Rd., West Frankfort, IL 62896.

Technical Facilities: 100-w TPO, 1.869-kw ERP, 72-ft. above ground, 1889-ft. above sea level, lat. 42° 07' 23", long. 124° 17' 56".

Transmitter: 5-mi. NE of Brookings.
Equipment: Acrodyne transmitter, Andrew antenna.
Satellite earth station: DH Satellite, 3-meter; Manhattan receivers.
Ownership: Three Angels Broadcasting Network Inc.
Represented (legal): David Silverman.
Personnel: Moses Primo, Chief Engineer

Brookings—KBSC-LP, Ch. 49, Oregon Coast Television Network Inc.

Affiliation: WBN.
Studio: 605 Railroad St., Brookings, OR 97415.

Technical Facilities: 100-w TPO, 5.6-kw ERP, 26-ft. above ground, 1368-ft. above sea level, lat. 42° 03' 08", long. 124° 14' 07".
Holds CP for change to 1-w TPO, 52.8-kw ERP, BP TTL-930401UI.

Transmitter: 1.2-mi. E of Harbor
Equipment: Television Technology transmitter, Scala antenna.
Began Operation: November 1, 1992.
Ownership: Oregon Coast TV Network Inc.
Advertising: Yes.
Represented (sales): The Tacher Company Inc.
Personnel: Bob deGroot, Sales Manager; Dan Nelson, Chief Engineer; Dave Shaw, News Director.

Canyonville—K32ET, Three Angels Broadcasting Network Inc. Phone: 618-627-4651. Fax: 618-627-4155. E-mail: office@3abn.org Web Site: <http://www.3abn.org> Studio: 3391 Charley Good Rd., West Frankfort, IL 62896.

Technical Facilities: 100-w TPO, 0.6-kw ERP, 69-ft. above ground, 3538-ft. above sea level, lat. 42° 54' 06", long. 123° 17' 07".
Transmitter: 2-mi. S of Canyonville.
Equipment: Acrodyne transmitter; Jampro antenna.
Satellite earth station: DH Satellite, 3-meter; Manhattan receivers.
Began Operation: July 1, 1996.
Ownership: Three Angels Broadcasting Network Inc.
Represented (legal): David Silverman.
Personnel: Moses Primo, Chief Engineer

Cave Junction—K47FR, BetterLife Television. Phone: 503-582-3819.

Technical Facilities: 100-w TPO, 1.34-kw ERP, 88-ft. above ground, 4091-ft. above sea level, lat. 42° 15' 31", long. 123° 39' 43".
Transmitter: Eight Dollar Mountain, 6.8-mi. N of Cave Junction.
Ownership: Better Life Television Inc.
Note: Licensed as a translator

***Chiloquin**—K53EU, Quentin L. Breen. Phone: 503-783-2085.

Technical Facilities: 20-w TPO, 0.214-kw ERP, 28-ft. above ground, 4789-ft. above sea level, lat. 42° 35' 20", long. 121° 53' 54".
Transmitter: S end of Steiger Butte, 4.2-mi. NW of Chiloquin.
Ownership: Quentin L. Breen.

***Chiloquin**—K55GP, Quentin L. Breen. Phone: 503-783-2085.

Technical Facilities: 20-w TPO, 0.214-kw ERP, 28-ft. above ground, 4789-ft. above sea level, lat. 42° 35' 20", long. 121° 53' 54".
Transmitter: S end of Steiger Butte, 4.2-mi. NW of Chiloquin.
Ownership: Quentin L. Breen.

***Chiloquin**—K57GD, Quentin L. Breen. Phone: 503-783-2085.

Technical Facilities: 20-w TPO, 0.213-kw ERP, 28-ft. above ground, 4789-ft. above sea level, lat. 42° 35' 20", long. 121° 53' 54".
Transmitter: S end of Steiger Butte, 4.2-mi. NW of Chiloquin.
Ownership: Quentin L. Breen.

Chiloquin—K59DW, Kurt Petersen.

Technical Facilities: 20-w TPO, 0.197-kw ERP, 29-ft. above ground, 4790-ft. above sea level, lat. 42° 35' 20", long. 121° 53' 54".
Transmitter: S end of Steiger Butte, 4.17-mi. NW of Chiloquin.
Ownership: Kurt J. Petersen.

Chiloquin—K61FG, Quentin L. Breen.

Technical Facilities: 20-w TPO, 0.2-kw ERP, 29-ft. above ground, 4790-ft. above sea level, lat. 42° 35' 20", long. 121° 53' 54".
Transmitter: S end of Steiger Butte, 4.17-mi. NW of Chiloquin.
Ownership: Quentin L. Breen.
Note: Operating as a translator

Chiloquin—K63EL, Quentin L. Breen.

Technical Facilities: 20-w TPO, 0.197-kw ERP, 29-ft. above ground, 4790-ft. above sea level, lat. 42° 35' 20", long. 121° 53' 54".
Transmitter: S end of Steiger Butte, 4.17-mi. NW of Chiloquin.
Ownership: Quentin L. Breen.

Chiloquin—K65EX, Quentin L. Breen.

Technical Facilities: 20-w TPO, 0.2-kw ERP, 29-ft. above ground, 4790-ft. above sea level, lat. 42° 35' 20", long. 121° 53' 54".
Transmitter: S end of Steiger Butte, 4.17-mi. NW of Chiloquin.
Ownership: Quentin L. Breen.

Chiloquin—K67FB, Quentin L. Breen.

Technical Facilities: 20-w TPO, 0.197-kw ERP, 29-ft. above ground, 4790-ft. above sea level, lat. 42° 35' 20", long. 121° 53' 54".
Transmitter: S end of Steiger Butte, 4.17-mi. NW of Chiloquin.
Ownership: Quentin L. Breen.

Chiloquin—K69GC, Quentin L. Breen.

Technical Facilities: 20-w TPO, 0.2-kw ERP, 29-ft. above ground, 4790-ft. above sea level, lat. 42° 35' 20", long. 121° 53' 54".
Transmitter: S end of Steiger Butte, 4.17-mi. NW of Chiloquin.
Ownership: Quentin L. Breen.

Christmas Valley—K17DU, Three Angels Broadcasting Network. Phone: 618-627-4651. Fax: 618-627-4155. E-mail: office@3abn.org Web Site: <http://www.3abn.org> Studio: 3391 Charley Good Rd., West Frankfort, IL 62896.

Technical Facilities: 100-w TPO, 4.66-kw ERP, 39-ft. above ground, 5658-ft. above sea level, lat. 43° 09' 55", long. 120° 52' 45".
Transmitter: 11.5-mi. SW of Christmas Valley on Table Rock Mountain.
Equipment: Acrodyne transmitter, Andrew antenna.
Satellite earth station: DH Satellite, 3-meter; Manhattan receivers.
Ownership: Three Angels Broadcasting Network Inc.
Represented (legal): David Silverman.
Personnel: Moses Primo, Chief Engineer

Coos Bay—K27CL, KEZI Inc. Phone: 503-485-5611. Fax: 503-342-1568.

Studio: 2975 Chad Dr, Eugene, OR 97408.
Technical Facilities: 1000-w TPO, 11.1-kw ERP, 148-ft. above ground, 1007-ft. above sea level, lat. 43° 23' 26", long. 124° 07' 48".
Transmitter: Noah Butte, 3.7-mi. E of Coos Bay.
Began Operation: September 1, 1989.
Ownership: Chambers Communications Corp.
Personnel: John Prevedello, General Manager; Dennis Hunt, Chief Engineer; Tom Anderson, Sales Manager
Note: Operating as a translator

Coos Bay—K49DM, Watch TV Inc. Phone: 503-289-2456. Fax: 503-289-2215. E-mail: watchtvinc@aol.com

Technical Facilities: 1000-w TPO, 12.7-kw ERP, 669-ft. above sea level, lat. 43° 21' 15", long. 124° 14' 32".
Transmitter: Blossom Hill, approx. 2-mi. W of U.S. Rte. 101.
Ownership: Watch TV Inc.
Represented (engineering): BES.
Personnel: Greg Herman, President; Steve Hale, Operations Manager; Jess Ortega, Chief Engineer; Eric Shapiro, Sales Manager.

Corvallis—K14GW, California-Oregon Broadcasting Inc. Phone: 503-779-5555. Fax: 503-779-1151.

Technical Facilities: 1000-w TPO, 27.3-kw ERP, 110-ft. above ground, 1623-ft. above

sea level, lat. 44° 38' 25", long. 123° 16' 25".

Holds CP for change to 21.8-kw ERP, 159-ft. above sea level. BP TTL-980601WH.
Transmitter: Vineyard Hill, 5-mi. N of Corvallis.
Equipment: TTC transmitter; Kathrein antenna.
Ownership: California-Oregon Broadcasting Inc.
Multichannel TV Sound: Stereo only
Personnel: Mark Metzger, Manager; Tim Hershiser, Chief Engineer.
Note: Operating as a translator

Eugene—K59DJ, His Word Broadcasting Co. Phones: 541-747-5959; 541-683-1900. Fax: 541-687-1891. E-mail: jhthorn@hotmail.com

Technical Facilities: 1000-w TPO, 11.7-kw ERP, lat. 44° 07' 52", long. 123° 18' 42".
Transmitter: Springfield, OR.
Represented (legal): John H. Hom PC.
Personnel: Dennis Walen, General Manager
Note: Licensed as a translator

Eugene—KAMK-LP, Ch. 53, Gerald D. Kamp.

Technical Facilities: 1000-w TPO, 10.9-kw ERP, 351-ft. above ground, 1621-ft. above sea level, lat. 44° 00' 11", long. 123° 06' 48".
Transmitter: Blanton Rd., SW of Eugene.
Ownership: Gerald D. Kamp.

Eugene—KEVU-LP, Ch. 25, California-Oregon Broadcasting Inc. Phone: 503-779-5555. Fax: 503-779-1151.

Studio: 888 Goodpasture Island Rd., Eugene, OR 97401.
Technical Facilities: 1000-w TPO, 35.5-kw ERP, 1400-ft. above ground, 1500-ft. above sea level, lat. 44° 11' 51", long. 122° 59' 08".
Transmitter: 4545 Blanton Rd., Eugene.
Equipment: Thoms on LGT transmitter; Thomson LGT antenna.
Satellite earth stations: Paracclipse, 8-meter; Prodelin, 3 & 5-meter
Began Operation: November 1, 1987.
Ownership: California-Oregon Broadcasting Inc.
Multichannel TV Sound: Stereo only
Advertising: Yes. Rates: \$90.00-\$180.00/30 Sec.; \$200.00-\$450.00/Hour
Represented (sales): Blair Television.
Represented (engineering): Lohnes & Culver
Represented (legal): Wiley, Rein & Fielding.
Personnel: Mark Metzger, Station Manager; Chris Breen, National Sales Coordinator; Tim Hershiser, Chief Engineer

Eugene—KMOR-LP, Ch. 51, AK Media Group Inc. Phone: 202-861-0870.

Technical Facilities: 1000-w TPO, 10.9-kw ERP, 351-ft. above ground, 1621-ft. above sea level, lat. 44° 00' 11", long. 123° 06' 48".
Transmitter: Blanton Rd., SW of Eugene.
Equipment: TTC transmitter; Scala antenna.
Ownership: The Ackerley Group.
Multichannel TV Sound: Stereo only
Represented (legal): Rubin, Winston, Oiercks, Harris & Cooke LLP
Personnel: Camra Ward, General Manager; Kurt Thelen, Chief Engineer; Dave Ulrickson, Sales Manager

Eugene—KORY-CA (formerly K41DF), Ch. 41, Watch TV Inc. Phone: 503-241-2411. Fax: 503-226-3557. E-mail: watchtvmail@home.com

Technical Facilities: 10.4-kw ERP, 131-ft. above ground, 1270-ft. above sea level, lat. 44° 00' 11", long. 123° 06' 48".



Ownership: Watch TV Inc.
 Personnel: Greg Herman, President; Jess Ortega, Chief Engineer

Grants Pass—K20DT, Watch TV Inc. Phone: 503-241-2411. Fax: 503-226-3557 E-mail: watchtvmail@home.com
 Affiliation: HSN.

Technical Facilities: 1000-w TPO, 13.1-kw ERP, 49-ft. above ground, 2241-ft. above sea level, lat. 42° 27' 06", long. 123° 17' 47".

Transmitter: 1.7-mi. NE of Grants Pass.
 Began Operation: March 25, 1996.
 Ownership: Watch TV Inc.
 Represented (engineering): BES.
 Personnel: Greg Herman, President; Jess Ortega, Chief Engineer.

■ **Grants Pass**—K22FC, Better Life Television. Phone: 618-627-2741.

Technical Facilities: 100-w TPO, 0.836-kw ERP, 46-ft. above ground, 2785-ft. above sea level, lat. 42° 24' 39", long. 123° 16' 52".

Transmitter: 2.5-mi. SE of Grants Pass.
 Began Operation: August 14, 1997.
 Ownership: Better Life Television Inc.

■ **Grants Pass**—K47GI, Better Life TV.

Technical Facilities: 100-w TPO, 1.1-kw ERP, 102-ft. above ground, 3870-ft. above sea level, lat. 42° 22' 56", long. 123° 16' 29".
 Holds CP for change to 10.1-kw ERP, 3868-ft. above sea level. BMTTL-19990226JA.
 Transmitter: Mount Blue, 3.1-mi. SE of Grant Pass.

Began Operation: March 22, 1996.
 Ownership: Better Life Television Inc.

■ **Hermiston**—K48DZ, Three Angels Broadcasting Network Inc. Phone: 618-627-4651.

Fax: 618-627-4155. E-mail: office@3abn.org
 Web Site: http://www.3abn.org
 Studio: 3391 Charley Good Rd., West Frankfort, IL 62896.

Technical Facilities: 1000-w TPO, 7.9-kw ERP, 46-ft. above ground, 1230-ft. above sea level, lat. 45° 58' 49", long. 119° 17' 44".

Transmitter: NE of U.S. Rte. 82 & SR 14, near Plymouth, WA.
 Satellite earth station: DH Satellite; Manhattan receivers.

Began Operation: September 24, 1994.
 Ownership: Three Angels Broadcasting Network Inc.
 Represented (legal): David Silverman.
 Personnel: Moses Primo, Chief Engineer; Linda Shelton, Program Director.

Hood River—K20EH, KPDX License Partnership. Phone: 770-395-1004.

Technical Facilities: 100-w TPO, 2.08-kw ERP, 2460-ft. above sea level, lat. 45° 44' 45", long. 121° 34' 51".

Transmitter: Underwood Mountain, approx. 3.1-mi. WNW of White Salmon, WA.
 Began Operation: February 22, 1994.
 Ownership: Meredith Corp.
 Note: Operating as a translator

■ **John Day**—K02PK, Three Angels Broadcasting Network. Phone: 618-627-4651. Fax: 618-627-4155. E-mail: office@3abn.org Web Site: http://www.3abn.org

Studio: 3391 Charley Good Rd., West Frankfort, IL 62896.

Technical Facilities: 1-w TPO, 0.002-kw ERP, 100-ft. above ground, 3980-ft. above sea level, lat. 44° 26' 02", long. 118° 57' 27".

Transmitter: 1.2 mi. N of U.S. Rte. 395 & Rte. 26, near John Day.
 Satellite earth station: DH Satellite, 3-meter; Manhattan receivers.
 Began Operation: November 1, 1998.

Eugene & Cottage Grove—K36FJ, Three Angels Broadcasting Network Inc. Phone: 618-627-4651. Fax: 618-627-4155. E-mail: office@3abn.org Web Site: http://www.3abn.org

Studio: 3391 Charley Good Rd., West Frankfort, IL 62896.

Technical Facilities: 1000-w TPO, 82-kw ERP, 300-ft. above ground, 1571-ft. above sea level, lat. 44° 00' 11", long. 123° 06' 14".

Holds CP for change to 16-kw ERP BPTTL-981209JA.

Transmitter: 4565 Blanton Rd.
 Equipment: ITS transmitter, Andrew antenna.
 Satellite earth station: DH Satellite, 3-meter; Manhattan receivers.

Began Operation: September 15, 1997.
 Ownership: Three Angels Broadcasting Network Inc.
 Represented (legal): David Silverman.
 Personnel: Moses Primo, Chief Engineer

■ **Eugene & Springfield**—K57EL, California-Oregon Broadcasting Inc. Phone: 503-779-5555. Fax: 503-779-5564.

Technical Facilities: 5.54-kw ERP, 59-ft. above ground, 2149-ft. above sea level, lat. 44° 06' 57", long. 122° 59' 58".

Transmitter: 2-mi. SE of Coburg.
 Began Operation: April 10, 1996.
 Ownership: California-Oregon Broadcasting Inc.

Note: Operating as a translator

■ **Florence**—K48GC, Three Angels Broadcasting Network Inc. Phone: 618-627-4651.

Fax: 618-627-4155. E-mail: office@3abn.org
 Web Site: http://www.3abn.org
 Studio: 3391 Charley Good Rd., West Frankfort, IL 62896.

Technical Facilities: 100-w TPO, 2.81-kw ERP, 82-ft. above ground, 810-ft. above sea level, lat. 43° 57' 25", long. 124° 04' 25".

Holds CP for change to 912-ft. above sea level. BPTTL-JG0601ZU.
 Transmitter: Top of Glenada Hill, 2.5-mi. SW of Florence.

Equipment: Acrodyne transmitter; Jampro antenna.
 Satellite earth station: DH Satellite, 3-meter; Manhattan receivers.

Began Operation: January 18, 1996.
 Ownership: Three Angels Broadcasting Network Inc.
 Represented (legal): David Silverman.
 Personnel: Moses Primo, Chief Engineer

■ **Glide**—K63FR, Three Angels Broadcasting Network Inc. Phone: 618-627-4651. Fax: 618-627-4155. E-mail: office@3abn.org Web Site: http://www.3abn.org

Studio: 3391 Charley Good Rd., West Frankfort, IL 62896.

Technical Facilities: 100-w TPO, 0.818-kw ERP, 30-ft. above ground, 4277-ft. above sea level, lat. 43° 22' 25", long. 123° 03' 50".

Transmitter: Mount Scott.
 Equipment: Acrodyne transmitter; Scala antenna.

Satellite earth station: DH Satellite, 3-meter; Manhattan receivers.

Began Operation: July 14, 1995.
 Ownership: Three Angels Broadcasting Network Inc.
 Represented (legal): David Silverman.
 Personnel: Moses Primo, Chief Engineer

Ownership: Three Angels Broadcasting Network Inc.

Represented (legal): David Silverman.
 Personnel: Moses Primo, Chief Engineer

■ **Klamath Falls**—K39DP, Watch TV Inc. Phone: 503-241-2411. Fax: 503-226-3557. E-mail: watchtvmail@home.com

Affiliation: HSN.

Technical Facilities: 810-w TPO, 9.8-kw ERP, 112-ft. above ground, 1808-ft. above sea level, lat. 42° 13' 26", long. 121° 49' 02".

Transmitter: 1.4-mi. W of County Courthouse.
 Began Operation: July 9, 1996.
 Ownership: Watch TV Inc.
 Represented (engineering): BES.
 Personnel: Greg Herman, President; Jess Ortega, Chief Engineer

■ **La Grande**—K07WD, La Grande Seventh Day Adventist Church. Phone: 541-962-9621. Fax: 541-962-9621. E-mail: driley@excite.com

Studio: 2702 Adams Ave., La Grande, OR 97850.

Technical Facilities: 10-w TPO, 0.025-kw ERP, 113-ft. above ground, 2683-ft. above sea level, lat. 45° 18' 01", long. 118° 04' 01".

Holds CP for change to Ch. 2. BPTTL-980601QU.
 Transmitter: 1.5-mi. S of La Grande on Old Oregon Trail Hwy.

Began Operation: October 11, 1996.
 Ownership: La Grande Seventh Day Adventist Church.
 Personnel: Boyd Hosey, General Manager; Rod Jones, Chief Engineer

■ **La Grande**—K230B, KPDX License Partnership. Phone: 301-983-2424.

Technical Facilities: 100-w TPO, 1.04-kw ERP, 20-ft. above ground, 7172-ft. above sea level, lat. 45° 18' 35", long. 117° 44' 09".

Transmitter: Mount Fanny, 6.4-mi. NE of Union.
 Ownership: Meredith Corp.
 Note: Operating as a translator

■ **Lakeview**—K05CE, Gonzalo A. Santos. Phone: 618-627-2741.

Technical Facilities: 10-w TPO, 0.0169-kw ERP, 102-ft. above ground, 4890-ft. above sea level, lat. 42° 11' 17", long. 120° 21' 01".

Transmitter: 1757 S. F St., SW of junction of Hwys. 140 & 395.
 Ownership: Gonzalo A. Santos.

■ **Lakeview**—K05KI, Three Angels Broadcasting Network. Phone: 618-627-4651. Fax: 618-627-4155. E-mail: office@3abn.org Web Site: http://www.3abn.org

Studio: 3391 Charley Good Rd., West Frankfort, IL 62896.

Technical Facilities: 10-w TPO, 0.017-kw ERP, 102-ft. above ground, 4892-ft. above sea level, lat. 42° 11' 17", long. 120° 21' 01".

Transmitter: 1757 S. F St., SW of Hwys. 140 & 395 Junction, Lakeview.

Equipment: TTC transmitter; Scala antenna.
 Satellite earth station: DH Satellite, 3-meter; Manhattan receivers.
 Began Operation: November 15, 1996.

Ownership: Three Angels Broadcasting Network Inc.

Represented (legal): David Silverman.
 Personnel: Moses Primo, Chief Engineer.

■ **Medford**—K28GG, Watch TV Inc. Phone: 503-241-2411. Fax: 503-226-3557. E-mail: watchtvmail@home.com

Technical Facilities: 1000-w TPO, 11.8-kw ERP, 30-ft. above ground, 2834-ft. above sea level, lat. 42° 21' 23", long. 122° 58' 33".

Holds CP for change to 987-w TPO. BPTTL-981113JA.

Transmitter: Johns Peak, 2.6-mi. N of Jacksonville.

Began Operation: April 15, 1996.
 Ownership: Watch TV Inc.
 Represented (engineering): BES.
 Personnel: Greg Herman, President; Jess Ortega, Chief Engineer.

■ **Milton-Freewater**—K53EK, City of Milton-Freewater.

Technical Facilities: 100-w TPO, 1.16-kw ERP, 3396-ft. above sea level, lat. 45° 49' 55", long. 118° 15' 37".

Transmitter: Basket Mountain electronics site, approx. 10-mi. SE of Milton-Freewater.
 Ownership: City of Milton-Freewater.
 Note: Operating as a translator

■ **Milton-Freewater**—K55GC, City of Milton-Freewater.

Technical Facilities: 100-w TPO, 1.16-kw ERP, 20-ft. above ground, 3396-ft. above sea level, lat. 45° 49' 55", long. 118° 15' 37".

Transmitter: Basket Mountain electronics site, approx. 10-mi. SE of Milton-Freewater.
 Ownership: City of Milton-Freewater.
 Note: Operating as a translator

■ **Monument**—K30EW, Meredith Corp. Phone: 503-239-4949. Fax: 503-239-6184. E-mail: engineering@kpdx.com Web Site: http://www.kpdx.com

Technical Facilities: 100-w TPO, 2.19-kw ERP, 66-ft. above ground, 5997-ft. above sea level, lat. 45° 12' 47", long. 119° 17' 41".

Transmitter: Black Mountain, 14.3-mi. SE of Heppner.

Equipment: ITS transmitter; Andrew antenna.
 Began Operation: September 28, 1995.

Ownership: Meredith Corp.
 Personnel: Cary Jones, General Manager; Ed Williams, Chief Engineer; Tony Thompson, Sales Manager.
 Note: Operating as a translator

■ **Nehalem & Rockaway**—K51FK, Meredith Corp.

Technical Facilities: 200-w TPO, 0.266-kw ERP, 30-ft. above ground, 1364-ft. above sea level, lat. 45° 44' 27", long. 123° 56' 10".

Transmitter: Neahkahnie Mountain, approx. 1.2-mi. N of Nehalem.
 Began Operation: June 29, 1999.
 Ownership: Meredith Corp.

■ **Newburg & Tigard**—K18EL, Meredith Corp.

Oregon—Low Power Television Stations

Technical Facilities: 1000-w TPO, 9.17-kw ERP, 89-ft. above ground, 1571-ft. above sea level, lat. 45° 21' 17", long. 122° 59' 17".
Transmitter: Chehalem Mountain, approx. 3.7-mi. N of Newburg.
Began Operation: May 1, 1994.
Ownership: Meredith Corp.
Note: Operating as a translator

Newport—K29AZ, King Broadcasting Company. Phone: 214-977-6606.
Technical Facilities: 1000-w TPO, 3.9-kw ERP, 150-ft. above ground, 1204-ft. above sea level, lat. 44° 45' 23", long. 124° 02' 49".
Transmitter: Otter Crest, 8.7-mi. N. of Newport.
Ownership: Belo Corp.
Note: Operating as a translator

■ **Ontario**—KMBA-LP, Ch. 19, Treasure Valley Community College. Phone: 541-881-8822. Fax: 541-881-2717. E-mail: kmba@tvcc.cc
Technical Facilities: 76-w TPO, 0.882-kw ERP, 89-ft. above ground, 2598-ft. above sea level, lat. 44° 03' 53", long. 116° 54' 14".
Transmitter: Communications Bldg., Clay Point, Payette, ID.
Equipment: Acrodyne transmitter; Andrew antenna.
Satellite earth stations: Standard Components, 3-meter; Drake, 4-meter.
Began Operation: January 1, 1985.
Ownership: Treasure Valley Community College.
Advertising: Yes.
Personnel: Russell Strawn, General Manager; George Klenck, Chief Engineer

* **Pendleton**—K21EK, Mountain Broadcasting LLP. Phone: 517-347-4141. Fax: 517-349-9080. E-mail: bradybw@aatt.net
Technical Facilities: 1000-w TPO, 2-kw ERP, 98-ft. above ground, 2900-ft. above sea level, lat. 45° 48' 04", long. 118° 22' 42".
Holds CP for change to 0.304-kw ERP, 151-ft. above ground, 5489-ft. above sea level, lat. 45° 44' 51", long. 118° 02' 11". BMMPTL-20010206AAC.
Transmitter: Weston Mountain, approx. 1.8-mi. SE of Weston.
Ownership: Mountain Broadcasting LLC.

Pendleton—K24DX, Acme Television Licenses of Oregon LLC. Phone: 503-644-3232. Fax: 503-626-3526. E-mail: birger@webspan.net
Technical Facilities: 100-w TPO, 2-kw ERP, 66-ft. above ground, 5998-ft. above sea level, lat. 45° 12' 47", long. 119° 17' 41".
Transmitter: Black Mountain, approx. 15.5-mi. SE of Heppner.
Began Operation: March 22, 1996.
Ownership: Acme Television Licenses of Oregon LLC.

■ **Pendleton**—KORX-CA (formerly K16DD), Ch. 16, Watch TV Inc. Phone: 503-241-2411. Fax: 503-226-3557. E-mail: watchtvmail@home.com
Affiliation: Telemundo.
Technical Facilities: 1000-w TPO, 11.7-kw ERP, 3911-ft. above sea level, lat. 45° 35' 55", long. 118° 31' 21".
Transmitter: Emigrant Hill, approx. 12-mi. ESE of Pendleton.
Began Operation: November 3, 1996.
Ownership: Watch TV Inc.
Represented (engineering): BES.
Personnel: Greg Herman, President; Jess Ortega, Chief Engineer

Pendleton, Hermiston & Umatilla—K20ES, Acme Television Licenses of Oregon LLC. Phone: 503-644-3232. Fax: 503-626-3526. E-mail: birger@webspan.net
Technical Facilities: 100-w TPO, 2-kw ERP, 66-ft. above ground, 5998-ft. above sea level, lat. 45° 12' 47", long. 119° 17' 41".
Transmitter: Black Mountain, approx. 15.5-mi. SE of Heppner.
Began Operation: March 25, 1996.
Ownership: Acme Television Licenses of Oregon LLC.

Portland—K16CB, Meredith Corp.
Technical Facilities: 1000-w TPO, 13.4-kw ERP, 108-ft. above ground, 1148-ft. above sea level, lat. 45° 27' 08", long. 122° 32' 46".
Transmitter: 9790 S.E. Eastview Dr., Happy Valley.
Ownership: Meredith Corp.
Note: Operating as a translator

Portland—K58CO, Northwest Christian Broadcasting. Phone: 503-362-0862.
Studio: 1144 Madison NE, Salem, OR 97303.
Technical Facilities: 100-w TPO, 1.02-kw ERP, 102-ft. above ground, 1152-ft. above sea level, lat. 45° 27' 17", long. 122° 33' 01".
Transmitter: Top of Scott Mountain, 10941 S.E. Ridgeway Dr.
Began Operation: November 1, 1991.
Ownership: Northwest Christian Broadcasting.
Advertising: Yes. Rates: \$7.50/30 Sec.
Personnel: Jerry Harpham, General Manager
Note: Licensed as a translator

■ **Portland**—KKEI-CA (formerly K56EI), Ch. 38, Watch TV Inc. Phone: 503-241-2411. Fax: 503-226-3557. E-mail: watchtvmail@home.com.
Technical Facilities: 1000-w TPO, 37-kw ERP, 89-ft. above ground, 1152-ft. above sea level, lat. 45° 27' 18", long. 122° 32' 58".
Holds CP for change to 33-kw ERP. BPTTL-20000609ACH.
Transmitter: Mount Scott, 10941 S.E. Ridgeway Dr., 5-mi. E of Milwaukie.
Began Operation: November 3, 1996.
Ownership: Watch TV Inc.
Represented (engineering): BES.
Personnel: Greg Herman, President; Jess Ortega, Chief Engineer

Portland—KPXG-LP, Ch. 54, Paxson Communications License Co. LLC. Phone: 561-659-4122. Fax: 561-659-4754. Web Site: <http://www.paxtv.com>
Technical Facilities: 1000-w TPO, 14.5-kw ERP, 600-ft. above ground, 1584-ft. above sea level, lat. 45° 31' 22", long. 122° 45' 07".
Transmitter: 211 N.W. Miller Rd., Portland, OR.
Ownership: Paxson Communications Corp.
Personnel: Leo Ramos, General Manager; Timothy Mance, Chief Engineer; Rosalie Drake, Sales Manager
Note: Operating as a translator

Prineville—K08KN, King Broadcasting Co. Phone: 214-977-6606.
Technical Facilities: 10-w TPO, 0.12-kw ERP, 82-ft. above ground, 5299-ft. above sea level, lat. 44° 11' 51", long. 120° 58' 35".
Transmitter: Powell Butte, 10-mi. SW of Prineville.
Ownership: Belo Corp.
Note: Operating as a translator

Prineville—K23CU, Christ Loves You Broadcasting.
Technical Facilities: 100-w TPO, 0.923-kw ERP, 52-ft. above ground, 5879-ft. above sea level, lat. 44° 26' 15", long. 120° 57' 11".
Transmitter: Grizzly Mountain, Prineville.
Ownership: Christ Loves You Broadcasting.

Redmond-Prineville—K25GA, Watch TV Inc. Phone: 503-241-2411. Fax: 503-226-3557. E-mail: watchtvmail@home.com
Affiliation: HSN.
Technical Facilities: 1000-w TPO, 11.8-kw ERP, 49-ft. above ground, 5748-ft. above sea level, lat. 44° 26' 07", long. 120° 57' 10".
Transmitter: Grizzly Mountain, 10-mi. NW of Prineville.
Ownership: Watch TV Inc.
Represented (engineering): BES.
Personnel: Greg Herman, President; Jess Ortega, Chief Engineer

Reedville—KWBP-LP, Ch. 40, Communication Properties, Inc. Phone: 503-644-3232. Fax: 503-626-3526.
Technical Facilities: 10-w TPO, 0.03-kw ERP, 65-ft. above ground, 760-ft. above sea level, lat. 45° 27' 29", long. 122° 52' 05".
Transmitter: 230-ft. S of Gassner Rd., 500-ft. W of 185th.
Ownership: Acme Television Licenses of Oregon LLC.

Roseburg—K25FG, Watch TV Inc. Phone: 503-241-2411. Fax: 503-226-3557. E-mail: watchtvmail@home.com
Affiliation: HSN.
Technical Facilities: 1000-w TPO, 13-kw ERP, 55-ft. above ground, 1227-ft. above sea level, lat. 43° 12' 22", long. 123° 21' 56".
Transmitter: Mount Nebo.
Began Operation: July 2, 1996.
Ownership: Watch TV Inc.
Represented (engineering): BES.
Personnel: Greg Herman, President; Jess Ortega, Chief Engineer

Roseburg—K49FV (formerly K14HA), Trinity Broadcasting Network Inc. Phone: 714-832-2950. Fax: 714-730-0661.
Technical Facilities: 1000-w TPO, 8.6-kw ERP, 121-ft. above ground, 1608-ft. above sea level, lat. 43° 14' 08", long. 123° 19' 17".
Holds CP for change to 1.5-kw ERP. BPTTL-980601VD.
Transmitter: KPIC(TV) transmitter site, Roseburg.
Satellite earth station: Scientific-Atlanta.
Began Operation: April 15, 1988.
Ownership: Trinity Broadcasting Network Inc.

Salem—K61CC, Northwest Christian Broadcasting. Phone: 503-362-0862.
Technical Facilities: 1000-w TPO, 8.9-kw ERP, 187-ft. above ground, 1276-ft. above sea level, lat. 44° 58' 40", long. 123° 08' 29".
Transmitter: Salem.
Began Operation: July 15, 1981.
Ownership: Northwest Christian Broadcasting.
Advertising: Yes.
Personnel: Jerry Harpham, Station Manager; George Britton, General Sales Manager

■ **Salem**—KORS-LP (formerly K55HS), Ch. 36, Watch TV Inc. Phone: 503-241-2411. Fax: 503-226-3557. E-mail: watchtvmail@home.com

Technical Facilities: 1000-w TPO, 10.3-kw ERP, 174-ft. above ground, 1230-ft. above sea level, lat. 44° 58' 59", long. 123° 08' 39".
Holds CP for change to 989-w TPO. BPTTL-20000609ACE.
Transmitter: Eola Hills, approx. 5.6-mi. WNW of Salem.
Ownership: Watch TV Inc.
Represented (engineering): BES.

Terrebonne-Bend—K42BR, Xentor Corp. Phone: 541-923-4848.
Technical Facilities: 8.28-kw ERP, lat. 44° 25' 03", long. 121° 06' 01".
Satellite earth station: Paracclipse, 3.7-meter.
Began Operation: February 20, 1987.
Ownership: Xentor Corp.
Represented (engineering): Harlan Jacobson.
Represented (legal): Gary Brodie.
Personnel: Scott C. Johnson, General Manager; Mark Howard, Chief Engineer

Terrebonne-Bend—K48BL, Xentor Corp. Phone: 541-548-8700. Fax: 541-923-4848.
Technical Facilities: 100-w TPO, 2.15-kw ERP, 2500-ft. above ground, 5150-ft. above sea level, lat. 44° 25' 03", long. 121° 06' 01".
Transmitter: Gray Butte, 9-mi. NE of Terrebonne.
Equipment: Television Technology transmitter; Scala antenna.
Satellite earth station: Paracclipse, 3.7-meter.
Began Operation: October 25, 1986.
Ownership: Xentor Corp.
Represented (engineering): Harlan Jacobsen.
Represented (legal): Gary Brodie.
Personnel: Scott C. Johnson, General Manager; Mark Howard, Chief Engineer

The Dalles—K51EH, KPDX License Partnership. Phone: 301-983-2424.
Technical Facilities: 1000-w TPO, 12-kw ERP, 3202-ft. above sea level, lat. 45° 42' 43", long. 121° 06' 58".
Transmitter: Stacker Butte, off Hwy. 14, NNE of Murdock, WA.
Ownership: Meredith Corp.
Note: Operating as a translator

The Dalles—KRHP-LP, Ch. 14, Robert H. Pettitt. Phones: 541-296-2711; 509-365-2313. Fax: 541-296-6158.
Studio: 3350 Columbia View Dr., The Dalles, OR 97058.
Technical Facilities: 100-w TPO, 62-kw ERP, 13-ft. above ground, 544-ft. above sea level, lat. 45° 39' 05", long. 121° 08' 30".
Transmitter: 0.75-mi. E of 197. on State Rte. 14.
Equipment: Larcant transmitter; Scala antenna.
Satellite earth stations: Toshiba receivers.
Began Operation: November 6, 1995.

Tri City—K19AD, AK Media Group Inc. Phone: 202-861-0870.
Technical Facilities: 1000-w TPO, 16-kw ERP, 45-ft. above ground, lat. 43° 00' 13", long. 123° 21' 26".
Transmitter: Boomer Hill, Tri City.
Equipment: 3DBM transmitter; Scala antenna.
Ownership: The Ackerley Group.
Multichannel TV Sound: Stereo only
Represented (legal): Ruben, Winston, Diercks, Harris & Cooke LLP.
Personnel: Cambra Ward, General Manager; Kurt Thelen, Chief Engineer; Dave Ulrickson, Sales Manager
Note: Operating as a translator

Umatilla County (rural)—K28EC, KPDX License Partnership. Phone: 770-395-1004. Fax: 770-395-1007.
 Technical Facilities: 100-w TPO, 2.06-kw ERP, 5997-ft. above sea level, lat. 45° 12' 47", long. 119° 17' 41".
 Transmitter: Black Mountain, approx. 14.3-mi. SE of Happner.
 Ownership: Meredith Corp.
 Note: Operating as a translator

Wasco & Heppner—K67AD, North Sherman TV Co-op. Phone: 503-442-5477.
 Technical Facilities: 100-w TPO, 1.45-kw ERP, 25-ft. above ground, 3150-ft. above sea level, lat. 45° 44' 26", long. 120° 43' 46".
 Holds CP for change to 1.06-kw ERP, 52-ft. above ground, 2579-ft. above sea level, lat. 45° 46' 53", long. 120° 33' 17". Transmitter to Goodnoe Hills, approx. 14.3-mi. SE of Golenale, WA. BPTT-960516JD.
 Transmitter: 10-mi. N of Wasco.
 Ownership: North Sherman TV Co-op.

Pennsylvania

Altoona—W32AX, Turnpike TV.
 Technical Facilities: 1000-w TPO, 39-kw ERP, 112-ft. above ground, 1821-ft. above sea level, lat. 40° 31' 55", long. 78° 25' 54".
 Holds CP for change to 36-kw ERP, 269-ft. above ground, 2850-ft. above sea level, lat. 40° 29' 15", long. 78° 21' 09". Transmitter to Bush Mountain, junction of Logan, Frankstowne & Tyrone Twp. BMTTL-960517VY
 Transmitter: 2727 W. Albert Dr., Altoona.
 Began Operation: September 16, 1997.
 Ownership: Turnpike TV.

Altoona—W41CF, Trinity Broadcasting Network Inc. Phone: 714-832-2950. Fax: 714-730-0661.
 Technical Facilities: 100-w TPO, 5.9-kw ERP, 308-ft. above ground, 2837-ft. above sea level, lat. 40° 33' 58", long. 78° 26' 36".
 Transmitter: 2.2 mi. N of intersection of S.R. 36 and Avalon Rd.
 Ownership: Trinity Broadcasting Network Inc.

Beaver—W66BQ, Bruno-Goodworth Network Inc. Phone: 412-922-9576. Fax: 412-921-6937. E-mail: wbg@wbg.com
 Technical Facilities: 1000-w TPO, 23-kw ERP, 508-ft. above ground, 1660-ft. above sea level, lat. 40° 43' 02", long. 80° 19' 07".
 Transmitter: Beaver Hollow Rd., Beaver City, PA.
 Equipment: ITS transmitter, SWR Inc. antenna.
 Began Operation: September 1, 1994.
 Ownership: Bruno-Goodworth Network Inc.
 Advertising: Yes. Rates: \$150.00/30 Sec.
 Represented (legal): Abacus Communications.
 Personnel: Ron Bruno, General Manager; Ron Massung, Chief Engineer
 Note: Operating as a translator

■ **Berwick**—W47AO, Triple J Community Broadcasting LLC. Phone: 570-459-1869. Fax: 570-459-1383. E-mail: gmicable@ptd.net
 Studio: WYLN-TV, Hazelton, PA 18201.
 Technical Facilities: 1000-w TPO, 7-kw ERP, 449-ft. above ground, 1742-ft. above sea level, lat. 41° 00' 20", long. 76° 12' 50".
 Transmitter: Nescopeck Mountain, approx. 3.1-mi. S of Nescopeck.
 Equipment: Emcee transmitter; Bogner antenna.

Ownership: Gans Multimedia Partnership.
 Personnel: Joseph Gans, President; Terry Herron, Operations Manager; Kim Straus, Sales Manager; Barry Jais, Chief Engineer.

■ **Berwick-Sybertsville**—W19CI, Catholic Broadcasting of Scranton Inc. Phone: 570-207-2219. Fax: 570-346-8958.
 Studio: 400 Wyoming Ave., Scranton, PA 18503.
 Technical Facilities: 100-w TPO, 1.18-kw ERP, 135-ft. above ground, 1755-ft. above sea level, lat. 41° 00' 20", long. 76° 12' 50".
 Transmitter: 4.1-mi. SSE of Berwick.
 Equipment: Emcee transmitter; Bogner antenna.
 Satellite earth stations: ChannelMaster, 3-meter; Chapparral, 3-meter; M/A-Com receivers.
 Began Operation: November 1, 1989.
 Ownership: Catholic Broadcasting of Scranton Inc.
 Personnel: James Brennan, Manager; Maria Orzel, Executive Director of Communications.

Butler—W60BL, Turnpike TV. Phone: 412-322-5526.
 Technical Facilities: 1000-w TPO, 10.8-kw ERP, 299-ft. above ground, 1581-ft. above sea level, lat. 40° 53' 51", long. 79° 53' 22".
 Transmitter: Palmer Rd., Center Twp.
 Began Operation: April 27, 1999.
 Ownership: Turnpike TV.

* **Chambersburg**—W29CE, Technocable & Management Inc.
 Technical Facilities: 1000-w TPO, 0.68-kw ERP, 148-ft. above ground, 804-ft. above sea level, lat. 40° 03' 00", long. 77° 44' 54".
 BPTTL-940415D5.

* **Chambersburg**—W51CY, WBDC Broadcasting Inc. Phone: 312-226-6484.
 Technical Facilities: 100-w TPO, 0.65-kw ERP, 151-ft. above ground, 804-ft. above sea level, lat. 40° 03' 00", long. 77° 44' 54".
 Transmitter: 20-mi. WSW of Upper Strasburg.
 Ownership: Tribune Broadcasting Co.

■ **Charleroi**—W26AV, Turnpike TV
 Technical Facilities: 1000-w TPO, 0.71-kw ERP, 272-ft. above ground, 1276-ft. above sea level, lat. 40° 07' 24", long. 79° 53' 46".
 Transmitter: Twilight Park, WESA-FM tower.
 Ownership: Turnpike TV.

Dillsburg—W40AF, Pennsylvania Microwave Network Inc. Phone: 717-241-4400.
 Studio: 469 E. North St., Carlisle, PA 17013.
 Technical Facilities: 1000-w TPO, 6.55-kw ERP, 108-ft. above ground, 1421-ft. above sea level, lat. 40° 07' 20", long. 77° 04' 10".
 Transmitter: 1.5-mi. NW of Dillsburg on Long Mountain.
 Equipment: ITS transmitter, Bogner antenna.
 Began Operation: December 16, 1988.
 Ownership: Pennsylvania Microwave Network Inc.
 Personnel: Janet L. Winemiller, President.

Greensburg—W28AW, Abacus Television. Phone: 202-462-3680. Fax: 202-462-3781. E-mail: abacus@erols.com
 Technical Facilities: 1000-w TPO, 38.96-kw ERP, 185-ft. above ground, 1562-ft. above sea level, lat. 40° 18' 14", long. 79° 35' 48".
 Transmitter: W. 245 Brown St., Greensburg.
 Equipment: TTC transmitter; Antenna Concepts antenna.
 Satellite earth station: Scientific-Atlanta.

Began Operation: May 26, 1995.
 Ownership: Abacus Television.
 Advertising: Yes. Rates: \$10.00/30 Sec.
 Personnel: Benjamin Perez, General Manager.
 Note: Operating as a translator

Greensburg—W56CG, Turnpike TV. Phone: 412-322-5526.
 Technical Facilities: 1000-w TPO, 38.1-kw ERP, 200-ft. above ground, 1558-ft. above sea level, lat. 40° 18' 14", long. 79° 35' 48".
 Transmitter: 245 Brown St.
 Began Operation: May 7, 1999.
 Ownership: Turnpike TV.

Hawley, Lake Ariel, Greeley & Newfoundland—WVPS-LP, Ch. 8, Robert G. Neuhaus. Phone: 302-732-1400. Fax: 302-732-3933. E-mail: wewetv24@yahoo.com
 Technical Facilities: 40-w TPO, 0.18-kw ERP, 200-ft. above ground, 1945-ft. above sea level, lat. 41° 24' 43", long. 75° 09' 51".
 Transmitter: Cellular phone tower, Paper Birch North Rd., Summit of Tanglewood Ski Lift.
 Equipment: Acrodyne transmitter; Scala antenna.
 Ownership: Robert G. Neuhaus.
 Advertising: Yes. Rates: \$30.00/30 Sec.
 Personnel: Robert Neuhaus, General Manager.

* **Hazleton**—W18CE, Guyon W. Turner. Phone: 610-526-2927. Fax: 610-526-0679. E-mail: guyontuner@compuserve.com
 Technical Facilities: 20-w TPO, 0.17-kw ERP, 2146-ft. above sea level, lat. 41° 02' 13", long. 76° 05' 07".
 Transmitter: Nescopeck Mountain.
 Ownership: Guyon W. Turner.

■ **Hazleton**—WYLN-LP, Ch. 35, Triple J Community Broadcasting LLC. Phone: 570-459-1869. Fax: 570-459-1383. E-mail: gmicable@ptd.net
 Studio: WYLN-TV, Hazleton, PA 18201.
 Technical Facilities: 1000-w TPO, 8.9-kw ERP, 98-ft. above ground, 1975-ft. above sea level, lat. 40° 58' 10", long. 75° 57' 24".
 Transmitter: Intersection of 10th & Thompson Sts.
 Equipment: Acrodyne transmitter; Scala antenna.
 Ownership: Gans Multimedia Partnership.
 Multichannel TV Sound: Separate audio program.
 Advertising: Yes.
 Personnel: Joseph Gans, President; Terry Herron, Operations Manager; Kim Straus, Sales Manager; Barry Jais, Chief Engineer

Indiana—WLLS-LP, Ch. 49, Larry L. Schrecongost. Phone: 724-349-8849. Fax: 724-349-7330.
 Studio: 1835 Oakland Ave., Box 1032, Indiana, PA 15701.
 Technical Facilities: 1000-w TPO, 21.3-kw ERP, 259-ft. above ground, 1919-ft. above sea level, lat. 40° 37' 38", long. 79° 12' 49".
 Transmitter: to 1.5-mi. W of Indiana.
 Began Operation: January 1, 1996.
 Ownership: Larry L. Schrecongost.
 Personnel: Larry L. Schrecongost, General Manager; Nancy W. Schrecongost, Sales Manager.

■ **Johnstown (formerly Pittsburgh)** —WONT-LP (formerly W35AZ), Ch. 35, Benjamin Perez. Phone: 202-462-3680. Fax: 202-462-3781.
 Technical Facilities: 1000-w TPO, 5.68-kw ERP, 335-ft. above ground, 1499-ft. above sea level, lat. 40° 26' 46", long. 79° 57' 51".

Began Operation: June 20, 1997.
 Equipment: Acrodyne transmitter; Antenna Concepts antenna.
 Satellite Earth Station: Blonder-Tongue receivers.
 Began Operation: June 20, 1997.
 Ownership: Benjamin Perez.

Kingston—W54BO, Kathy Potera.
 Technical Facilities: 667-w TPO, 2-kw ERP, 85-ft. above ground, 1585-ft. above sea level, lat. 41° 18' 56", long. 75° 53' 19".
 Transmitter: Atop Bunker Hill, 0.25-mi. SE of intersection of Bunker Hill & Fire Cut Rds.
 Ownership: Kathy Potera.

Kittanning—W25AX, Turnpike TV. Phone: 412-322-5526.
 Technical Facilities: 1000-w TPO, 44-kw ERP, 200-ft. above ground, 1257-ft. above sea level, lat. 40° 47' 19", long. 79° 32' 05".
 Holds CP for change to 83.4-kw ERP, 435-ft. above ground, 1742-ft. above sea level, lat. 40° 48' 57", long. 79° 30' 10". Transmitter to Rte. 85 N. BMTTL-JE0415UT.
 Transmitter: Bunker Hill Rd., Kittanning.
 Began Operation: May 7, 1999.
 Ownership: Turnpike TV.

Meadville—W52BO, Trinity Broadcasting Network Inc. Phone: 714-832-2950. Fax: 714-730-0661.
 Technical Facilities: 1000-w TPO, 5.7-kw ERP, 387-ft. above ground, 1821-ft. above sea level, lat. 41° 37' 40", long. 80° 10' 15".
 Transmitter: 0.81-mi. WSW of junction of Park Ave. & U.S. Rte. 6, near Meadville.
 Began Operation: October 21, 1993.
 Ownership: Trinity Broadcasting Network Inc.

Middleburg—W18BC, Heirloom Ministries Inc.
 Technical Facilities: 1000-w TPO, 1.185-kw ERP, 112-ft. above ground, 2192-ft. above sea level, lat. 40° 43' 21", long. 77° 07' 22".
 Transmitter: SW of Middleburg.
 Began Operation: October 19, 1993.
 Ownership: Heirloom Ministries Inc.
 Note: Operating as a translator

New Castle—W56CL, Bruno-Goodworth Network Inc. Phone: 412-922-9576. Fax: 412-921-6937.
 Technical Facilities: 1000-w TPO, 54.5-kw ERP, 187-ft. above ground, 1575-ft. above sea level, lat. 40° 59' 35", long. 80° 19' 14".
 Holds CP for change to 100-w TPO, 0.848-kw ERP, 453-ft. above ground, 1575-ft. above sea level. BMTTL-960520IA.
 Transmitter: Rte. 422, W of New Castle.
 Began Operation: September 26, 1996.
 Ownership: Bruno-Goodworth Network Inc.

Newport—W67DE, Triple J Community Broadcasting LLC. Phone: 570-459-1869. Fax: 570-459-1383. E-mail: gmicable@ptd.net
 Studio: WYLN-TV, Hazelton, PA 18201.
 Technical Facilities: 100-w TPO, 0.6-kw ERP, 120-ft. above ground, 1500-ft. above sea level, lat. 41° 09' 56", long. 76° 01' 02".
 Transmitter: Penobscott Mountain SW of Nanticoke.
 Began Operation: December 11, 1995.
 Ownership: Gans Multimedia Partnership.
 Personnel: Joseph Gans, President; Terry Herron, Operations Manager; Kim Straus, Sales Manager; Barry Jais, Chief Engineer

Philadelphia—W07CB, Philadelphia Television Network Inc.
 Studio: 44 Yale Ave., Morton, PA 19070.

Pennsylvania—Low Power Television Stations

Technical Facilities: 10-w TPO, 0.301-kw ERP, 715-ft. above ground, 751-ft. above sea level, lat. 39° 57' 13", long. 75° 10' 11". Holds CP for change to 0.075-kw ERP, 561-ft. above sea level, lat. 39° 57' 06", long. 75° 09' 39". BMTVL-20000314ABR.

Transmitter: 18th & Market Sts.
Equipment: Acrodyne transmitter, Scala antenna.

Satellite earth station: Winegard, 10-meter
Began Operation: December 24, 1991.
Ownership: Philadelphia Television Network Inc.

Advertising: Yes. Rates: \$50.00/30 Sec.; \$100.00/Min. \$200.00-\$400.00/30 Min.
Represented (legal): Barbara G. Scarlata.
Personnel: Tom Carpenter, Chief Engineer; Michael Moxley, Sales Manager.

■ **Philadelphia**—WPHA-LP (formerly W63CD), Ch. 63, Commercial Broadcasting Corp.
Technical Facilities: 1000-w TPO, 13.55-kw ERP, 499-ft. above ground, 912-ft. above sea level, lat. 40° 05' 00", long. 75° 10' 47".
Transmitter: 1230 E. Mermaid Lane.
Ownership: Boston Broadcasting Corp.

■ **Philadelphia**—WXTV-LP, Ch. 28 (formerly Ch. 35), WXTV License Partnership GP, c/o Univision. Phone: 310-556-7640.
Studio: 6th Flr, 500 Frank W. Burr Blvd., Teaneck, NJ 07666-6802.

Technical Facilities: 1000-w TPO, 10.9-kw ERP, 499-ft. above ground, 741-ft. above sea level, lat. 40° 02' 21", long. 75° 14' 14".
Transmitter: 300 Domino Lane.
Ownership: Univision Communications Inc.
Personnel: Cristina Schwarz, General Manager; Dave Barth, Chief Engineer; Michelle Liebowitz, Sales Manager

Pittsburgh—W29AV, Abacus Television. Phone: 202-462-3680. Fax: 202-462-3781.
Technical Facilities: 715-w TPO, 20.9-kw ERP, 1703-ft. above sea level, lat. 40° 10' 50", long. 80° 16' 52".
Transmitter: Canton Twp. substation site.
Began Operation: May 7, 1999.
Ownership: Abacus Television.
Multichannel TV Sound: Stereo only

Pittsburgh—W61CC, The Videohouse Inc. Phone: 412-921-7577. Fax: 412-921-6437.
E-mail: bruno@thevideohouse.com Web Site: <http://www.thevideohouse.com>
Technical Facilities: 1000-w TPO, 53-kw ERP, 1725-ft. above sea level, lat. 40° 10' 50", long. 80° 16' 52".
Transmitter: Pittsburgh, PA.
Equipment: ITS transmitter, Antenna Concepts antenna.
Began Operation: July 9, 1997.
Ownership: The VideoHouse Inc., The VideoHouse Inc.
Multichannel TV Sound: Stereo and separate audio program.
Advertising: Yes. Rates: \$25/30 Sec.
Represented (legal): Abacus Communications.
Personnel: Ron Bruno, General Manager

Pittsburgh—W63AU, The Bon-Tele Network. Phone: 412-531-6365. Fax: 724-942-3127.
Studio: 1461 Crane Ave., Pittsburgh, PA 15220.
Technical Facilities: 1.04-kw ERP, 1350-ft. above sea level, lat. 40° 26' 28", long. 80° 01' 32".
Transmitter: 1461 Crane Ave., Banksville Park.
Equipment: ITS transmitter, Bogner antenna.

Satellite earth stations: Scientific-Atlanta receivers.
Began Operation: May 4, 1987.
Ownership: The Bon-Tele Network.
Multichannel TV Sound: Separate audio program.
Advertising: Yes. Rates: \$100.00/30 Sec.
Personnel: Nancy B. Hahn, General Manager; Richard Williams, Chief Engineer

Pittsburgh—W65CG, Trinity Broadcasting Network Inc. Phone: 714-832-2950. Fax: 714-730-0661.
Technical Facilities: 2000-w TPO, 8.7-kw ERP, 449-ft. above ground, 1637-ft. above sea level, lat. 40° 24' 42", long. 79° 55' 54".
Transmitter: 599 Bolton St.
Began Operation: June 26, 2001.
Ownership: Trinity Broadcasting Network Inc.

Pittsburgh—W69CC, Abacus Television. Phone: 202-462-3680. Fax: 202-462-3781.
E-mail: abacus@erols.com
Technical Facilities: 407-w TPO, 11.4-kw ERP, 335-ft. above ground, 1499-ft. above sea level, lat. 40° 26' 46", long. 79° 57' 51".
Transmitter: WQED tower, 2850 Burthold St.
Equipment: ITS & Acrodyne transmitters; Antenna Concepts antenna.
Satellite earth station: Blonder-Tongue receivers.
Began Operation: December 30, 1996.
Ownership: Abacus Television.
Advertising: Rates: \$30.00/30 Sec.
Personnel: Benjamin Perez, General Manager

Pittsburgh—WBGW-LP, Ch. 59, Bruno Goodworth Network Inc.
Technical Facilities: 1000-w TPO, 8.16-kw ERP, 335-ft. above ground, 1500-ft. above sea level, lat. 40° 26' 46", long. 79° 57' 51".
Transmitter: 2850 Burthold St., WQED tower.
Ownership: Bruno-Goodworth Network Inc.
Personnel: Bill Saltzgeber, General Manager

Pittsburgh—WBPA-LP, Ch. 32, Venture Technologies Group LLC. Phone: 323-965-5400. Fax: 323-965-5411. Email: btemp@loop.com
Studio: 500-C Seco Rd., Monroeville, PA 15146.

Technical Facilities: 1000-w TPO, 8.47-kw ERP, 266-ft. above ground, 1611-ft. above sea level, lat. 40° 29' 40", long. 80° 01' 08".
Holds CP for change to 16-kw ERP, 567-ft. above ground, 1876-ft. above sea level, lat. 40° 29' 43", long. 80° 00' 18".
Transmitter to WPGH-TV transmitter site. BMTTL-JF0415BR.
Transmitter: Blue Bell site, 122 Blue Bell Rd., Pittsburgh.
Equipment: Acrodyne transmitter, Andrew antenna.
Satellite earth station: Comtech, 3.8-meter
Began Operation: December 1, 1990.
Ownership: Venture Technologies Group LLC.
Multichannel TV Sound: Stereo and separate audio program.
Advertising: Yes. Rates: \$100.00/30 Sec.
Represented (engineering): Ventech Engineering.

Scranton—W18BN, Commonwealth Telecasters. Phone: 302-732-1400. Fax: 302-732-3933. E-mail: wewetv24@yahoo.com
Technical Facilities: 1000-w TPO, 6.38-kw ERP, 150-ft. above ground, 2441-ft. above sea level, lat. 41° 35' 35", long. 75° 25' 55".
Transmitter: 1-mi. N of Rte. 6, Waymart.
Equipment: Acrodyne transmitter, Scala antenna.

Ownership: Commonwealth Broadcasting.
Multichannel TV Sound: Stereo and separate audio program.
Personnel: Robert Neuhaus, General Manager.
Note: Operating as a translator

Sharon—W29CD (formerly W50BF), Cornerstone Television. Phone: 412-824-3930. Fax: 412-824-5442.
Studio: Signal Hill Dr, Wall, PA 15148-1499.
Technical Facilities: 1000-w TPO, 9.08-kw ERP, 308-ft. above ground, 1578-ft. above sea level, lat. 41° 14' 17", long. 80° 25' 50".
Holds CP for change to 9.5-kw ERP, 1581-ft. above sea level. BPTTL-980601SU.
Transmitter: 1.0-mi. E of the intersection of U.S. Rte. 62 & State Rte. 18.
Equipment: ITS transmitter, Scala antenna.
Began Operation: September 1, 1991.
Ownership: Cornerstone Television Inc.
Note: Operating as a translator

Shickshinny—W68CE, Triple J Community Broadcasting LLC. Phone: 570-459-1869. Fax: 570-459-1383. E-mail: gmicable@ptd.net
Technical Facilities: 100-w TPO, 0.489-kw ERP, 89-ft. above ground, 1627-ft. above sea level, lat. 41° 09' 59", long. 76° 09' 08".
Holds CP for change to 0.378-kw ERP, 1637-ft. above sea level. BPTTL-930402ZC.
Transmitter: Shickshinny Mountain communications site.
Equipment: Acrodyne transmitter, Scala antenna.
Ownership: Gans Multimedia Partnership.
Advertising: Yes.
Personnel: Joseph Gans, President; Terry Herron, Operations Manager; Kim Straus, Sales Manager; Barry Jais, Chief Engineer

State College—W07CD, WPXI-TV Holdings Inc. Phone: 702-866-2222.
Technical Facilities: 10-w TPO, 0.281-kw ERP, 89-ft. above ground, 2169-ft. above sea level, lat. 40° 43' 03", long. 77° 53' 30".
Transmitter: Rte. 26, Tussey Mountain, Ferguson/Barree town line.
Ownership: Cox Enterprises Inc.
Note: Operating as a translator

State College—W17CQ (formerly W13BY), George W. Kimble.
Technical Facilities: 10-w TPO, 0.223-kw ERP, 89-ft. above ground, 2169-ft. above sea level, lat. 40° 43' 03", long. 77° 53' 30".
Holds CP for change to 150-kw ERP, 2160-ft. above sea level. BPTVL-980601PP.
Transmitter: Rte. 26, Tussey Mountain.
Ownership: George W. Kimble.

State College—W29AR, Ann Elizabeth Plenderleith.
Technical Facilities: 1000-w TPO, 11.7-kw ERP, 121-ft. above ground, 2579-ft. above sea level, lat. 40° 55' 10", long. 77° 58' 28".
Transmitter: 1-mi. E of FAA Vortac, Rattlesnake Mountain.
Ownership: Ann Elizabeth Plenderleith.

State College—W36BE, New York Times Management Services. Phone: 717-346-7474. Fax: 717-347-0359. E-mail: email@wnep.com Web Site: <http://www.wnep.com>
Studio: 16 Montage Mountain Rd., Moosic, PA 18507.
Technical Facilities: 100-w TPO, 4.1-kw ERP, 138-ft. above ground, 2218-ft. above sea level, lat. 40° 43' 03", long. 77° 53' 30".
Transmitter: 1.2-mi. SSW of Pine Grove Mills, near Centre & Huntingdon County line.

Equipment: Emcee transmitter; Bogner antenna.
Ownership: The New York Times Co.
Represented (engineering): Oenny & Associates PC.
Represented (legal): Koteen & Naftalin.
Personnel: Lou Abitablio, General Sales Manager; Mike Morkavage, Chief Engineer
Note: Operating as a translator

State College—W39BE, WNEP-TV LP. Phone: 717-346-7474. Fax: 717-347-0359. Web Site: <http://www.wnep.com>
Studio: 16 Montage Mountain Rd., Moosic, PA 18507.
Technical Facilities: 100-w TPO, 4.1-kw ERP, 138-ft. above ground, 2218-ft. above sea level, lat. 40° 43' 03", long. 77° 53' 30".
Transmitter: 1.2-mi. SSW of Pine Grove Mills, near Centre & Huntingdon County line.
Equipment: Emcee transmitter; Bogner antenna.
Ownership: The New York Times Co.
Advertising: Yes. Rates: \$1800.00/30 Sec.
Represented (sales): Millennium Sales & Marketing.
Represented (engineering): Koteen & Naftalin LLP.
Represented (legal): Denny & Associates.
Personnel: Rene Laspina, President; John Gee, General Sales Manager; Ron Schacht, Chief Engineer; John Wessling, News Director.
Note: Operating as a translator

Towanda—W69CE, WNEP-TV LP. E-mail: email@wnep.com Web Site: <http://www.wnep.com>
Technical Facilities: 1-w TPO, 100-kw ERP, lat. 41° 40' 52", long. 76° 28' 55".
Transmitter: Kellogg Mountain, 2-mi. S of Monroetown.
Ownership: The New York Times Co.
Represented (sales): Millennium Sales & Marketing.
Represented (engineering): Denny & Associates.
Represented (legal): Koteen & Naftalin LP
Personnel: Rene Laspina, General Manager; Ron Schacht, Chief Engineer; John Gee, Sales Manager.
Note: Operating as a translator

■ **Uniontown**—W35AW, Turnpike TV.
Technical Facilities: 100-w TPO, 1.031-kw ERP, 141-ft. above ground, 2720-ft. above sea level, lat. 39° 51' 17", long. 79° 39' 27".
Transmitter: Tower Power Inc. tower
Ownership: Turnpike TV.

■ **Uniontown**—W45AU, Abacus Television. Phone: 202-462-3680. Fax: 202-462-3781. E-mail: abacus@erols.com
Technical Facilities: 1000-w TPO, 0.47-kw ERP, 213-ft. above ground, 2956-ft. above sea level, lat. 39° 48' 41", long. 79° 41' 30".
Transmitter: Summit Rd.
Equipment: Larcan & TTC transmitters; Bogner antenna.
Ownership: Abacus Television.
Personnel: Benjamin Perez, General Manager
Note: Operating as a translator

■ **Wilkes-Barre/Pittston**—W07BV, Catholic Broadcasting of Scranton Inc. Phone: 570-207-2219. Fax: 570-346-8958. Web Site: <http://www.diocesefofscranton.org>
Studio: 400 Wyoming Ave., Scranton, PA 18503.

Communications Daily

The Authoritative News Service of
Electronic Communications
For information, call 800-771-9202

Technical Facilities: 10-w TPO, 0.079-kw ERP, 400-ft. above ground, 2198-ft. above sea level, lat. 41° 11' 54", long. 75° 49' 12".
Transmitter: 4.5-mi. SE of city center, N of Rte. 933.
Equipment: Emcee transmitter, Scala antenna.
Satellite earth stations: ChannelMaster, 3-meter; Chapparral, 3-meter.
Began Operation: November 1, 1989.
Ownership: Catholic Broadcasting of Scranton Inc.
Personnel: James Brennan, General Manager; Maria Orzel, Executive Director

■ **Williamsport**—W05BG, Triple J Community Broadcasting LLC. Phone: 570-459-1869. Fax: 570-459-1383. E-mail: gmicable@ptd.net
Studio: WYLN-TV, Hazelton, PA 18201.
Technical Facilities: 10-w TPO, 0.017-kw ERP, 174-ft. above ground, 2014-ft. above sea level, lat. 41° 13' 08", long. 76° 57' 27".
Transmitter: Bald Eagle Mountain, Skyline Dr
Ownership: Gans Multimedia Partnership.
Advertising: Yes.
Personnel: Joseph Gans, President; Darlene VanBlargan, General Manager; Terry Herron, Operations Manager; Kim Straus, Sales Manager; Barry Jais, Chief Engineer; Robert Jais, Chief Engineer; Ralph Romano, Sales Manager

Williamsport—W09BL, Penn Central Broadcasting Inc. Phone: 215-435-5913.
Technical Facilities: 0.37-kw ERP, lat. 41° 13' 08", long. 76° 57' 27".
Transmitter: 1-mi. N of Fulton on Hwy. 51, N of intersection with Collier Rd.
Ownership: Penn Central Broadcasting Inc.

Williamsport—W20AD, WNEP-TV LP. Phone: 717-346-7474. Fax: 717-347-0359. E-mail: email@wnep.com Web Site: http://www.wnep.com
Technical Facilities: 100-w TPO, 0.4-kw ERP, 125-ft. above ground, 915-ft. above sea level, lat. 41° 14' 53", long. 77° 01' 58".
Transmitter: Near Wildwood Cemetery, Williamsport.
Ownership: The New York Times Co.
Advertising: Yes. Rates: \$1800/30 Sec.
Represented (sales): Millennium Sales & Marketing.
Represented (engineering): Denny & Associates.
Represented (legal): Koteen & Naftain LLP.
Personnel: Rene Laspina, General Manager; Ron Schacht, Chief Engineer; John Gee, Sales Manager.
Note: Operating as a translator

Williamsport—W39BT, Trinity Broadcasting Network Inc. Phone: 714-832-2950. Fax: 714-730-0661. Web Site: http://www.mpb.org.com
Technical Facilities: 1000-w TPO, 1.6-kw ERP, 157-ft. above ground, 1778-ft. above sea level, lat. 41° 11' 57", long. 77° 07' 38".
Transmitter: Bald Eagle Mountain.
Began Operation: September 24, 1986.
Ownership: Trinity Broadcasting Network Inc.
Represented (engineering): Smith & Fisher
Represented (legal): Colby M. May
Personnel: Paul Crouch, General Manager; Ben Miller, Chief Engineer; Rod Henke, Sales Manager.

Williamsport—W62CS, Triple J Community Broadcasting LLC. Phone: 570-459-1869. Fax: 570-459-1383. E-mail: gmicable@ptd.net

Studio: WYLN-TV, Hazelton, PA 18201.
Technical Facilities: 1000-w TPO, 8.61-kw ERP, 118-ft. above ground, 1949-ft. above sea level, lat. 41° 13' 08", long. 76° 57' 27".
Transmitter: Bald Eagle Mountain, 2.5-mi. SE of Williamsport.
Began Operation: April 23, 1998.
Ownership: Gans Multimedia Partnership.
Personnel: Joseph Gans, President; Terry Herron, Operations Manager; Kim Straus, Sales Manager; Barry Jais, Chief Engineer

Willow Grove (formerly Wyndmoor)—WELL-LP, Ch. 8, Word of God Fellowship Inc.
Technical Facilities: 20-w TPO, 0.085-kw ERP, 300-ft. above ground, 712-ft. above sea level, lat. 40° 04' 57", long. 75° 10' 54".
Holds CP for change to: 78-w TPO, 0.1-kw ERP, 249-ft. above ground, 663-ft. above sea level. BPTVL-980129JB.
Transmitter: 1230 E. Mermaid Lane, Wyndmoor
Began Operation: January 18, 1996.
Ownership: Word of God Fellowship Inc.

York—W23AY, Wireless Cable TV of Pennsylvania.
Technical Facilities: 1000-w TPO, 8.57-kw ERP, 177-ft. above ground, 856-ft. above sea level, lat. 39° 56' 30", long. 76° 41' 55".
Holds CP for change to: 8.3-kw ERP, 164-ft. above ground, 843-ft. above sea level. BPTTL-960517PJ.
Transmitter: 1945 S. Queen St.
Ownership: Thomas M. & Bonnita J. Balun.

Rhode Island

Newport—W47AJ, BTV Associates.
Technical Facilities: 1000-w TPO, 38.3-kw ERP, 269-ft. above ground, 436-ft. above sea level, lat. 41° 29' 52", long. 71° 31' 42".
Transmitter: Plains Rd., Rhode Island U., Kingston.
Ownership: BTV Associates.

Providence—WRIW-CA, Ch. 50, Viking Communications Inc. Phone: 401-272-2558. Fax: 401-351-0726.
Technical Facilities: 1000-w TPO, 18.44-kw ERP, 448-ft. above ground, 892-ft. above sea level, lat. 41° 48' 12", long. 71° 33' 27".
Transmitter: Peck Hill, 6-mi. W of Providence.
Equipment: Acrodyne transmitter; Antenna Concepts antenna.
Satellite earth station: Scientific-Atlanta, 3.4-meter.
Began Operation: June 7, 1993.

South Carolina

Beaufort—W19CH, Trinity Broadcasting Network Inc. Phone: 714-832-2950. Fax: 714-730-0661. Web Site: http://www.tbnn.org
Technical Facilities: 1000-w TPO, 4-kw ERP, 384-ft. above ground, 394-ft. above sea level, lat. 32° 24' 05", long. 80° 44' 21".
Transmitter: 2.2 mi. NNW Intersection of S.R. 280 & S.R. 281.
Began Operation: April 6, 1998.
Ownership: Trinity Broadcasting Network Inc.
Note: Licensed as a translator

Charleston—W44AX, Trinity Broadcasting Network Inc. Phone: 714-832-2950. Fax: 714-730-0611.
Technical Facilities: 1000-w TPO, 6.5-kw ERP, 492-ft. above ground, 505-ft. above sea level, lat. 32° 49' 04", long. 79° 50' 08".
Holds CP for change to: 20.3-kw ERP, 505-ft. above ground, 1614-ft. above sea level. BMPTTL-97107JE.
Transmitter: WEZL (FM) tower, 0.8-mi. ENE of U.S. Rte. 17 & Ocean Hwy. intersection near.
Began Operation: March 5, 1991.
Ownership: Trinity Broadcasting Network Inc.
Represented (engineering): Smith & Fisher
Represented (legal): Colby M. May
Personnel: Paul Crouch, General Manager; Ben Miller, Chief Engineer; Rod Henke, Sales Manager.

Charleston—WCHD-LP, Ch. 49, Izzo Living Trust. Phone: 562-432-3099.
Technical Facilities: 1000-w TPO, 40.3-kw ERP, 315-ft. above sea level, lat. 32° 49' 01", long. 79° 50' 06".
Transmitter: 0.76-mi. ENE of intersection of U.S. 17 & Ocean Hwy., Mount Pleasant.
Equipment: Acrodyne transmitter; Scala antenna.
Satellite earth station: Comtech, 5-meter; M/A-Com receivers.
Began Operation: June 10, 1994.
Ownership: Izzo Living Trust.
Multichannel TV Sound: Stereo and separate audio program.
Represented (sales): Three River Broadcasting.
Represented (legal): Irwin, Campbell & Tannenwald PC.
Personnel: Julio Izzo, General Manager; Richard Ccx, Sales Manager

Charleston—WJEA-LP (formerly W60BP), Ch. 12, Charles S. Namey. Phone: 407-740-8422.
Technical Facilities: 1000-w TPO, 42.4-kw ERP, 135-ft. above sea level, lat. 32° 48' 47", long. 79° 57' 04".
Holds CP for change to: 2-kw ERP, 360-ft. above ground, 377-ft. above sea level. BMPTTL-20000517ADZ.
Transmitter: Mount Pleasant St.
Ownership: Charles S. Namey

■ **Charleston**—WJRB-LP, Ch. 18, Raul Infante Jr. Phone: 843-572-0337. Fax: 843-572-0337. E-mail: jamcc@ix.netcom.com
Studio: 524 Bayshore Blvd., Goose Creek, SC.
Technical Facilities: 2000-w TPO, 37.8-kw ERP, 466-ft. above ground, 482-ft. above sea level, lat. 32° 49' 01", long. 79° 50' 06".
Transmitter: SE of Rte. 701
Equipment: ITS transmitter; Dielectric antenna.
Satellite earth station: Transmit/receive Paracclipse, 3.8-meter receivers.
Began Operation: August 4, 1997.
Ownership: Raul Infante Jr.
Represented (legal): Ashton Hardy

Columbia—W21CA (formerly W43BS), Towers Inc. Phone: 803-771-9800.
Technical Facilities: 1000-w TPO, 0.31-kw ERP, 446-ft. above ground, 669-ft. above sea level, lat. 34° 00' 04", long. 81° 02' 05".
Holds CP for change to: 16.4-kw ERP. BPTTL-980601SB.
Transmitter: Corner of Gervais & Assembly Sts.
Began Operation: May 7, 1999.
Ownership: Towers Inc.

Columbia—W67DP, Dove Broadcasting Inc. Phone: 864-244-1616.
Technical Facilities: 1000-w TPO, 21.2-kw ERP, 180-ft. above ground, 653-ft. above sea level, lat. 35° 52' 27", long. 81° 11' 05".
Transmitter: Side of existing tower, 1.4-mi. NE of inter of SR 302 & 6, near Edmond.
Began Operation: December 4, 1998.
Ownership: Dove Broadcasting Inc.

Columbia-Orangeburg—W29CN, Dove Broadcasting Inc.
Technical Facilities: 1000-w TPO, 24-kw ERP, 715-ft. above ground, 974-ft. above sea level, lat. 33° 46' 52", long. 80° 55' 14".
Holds CP for change to: 3.2-kw ERP, 984-ft. above sea level. BPTTL-19990803JB.
Transmitter: 10.5-mi. NE of Swansea.
Began Operation: June 12, 1997.
Ownership: Dove Broadcasting Inc.
Note: Operating as a translator

Florence—W66DE, Carolina Christian Broadcasting Inc. Phone: 864-244-1616.
Technical Facilities: 1000-w TPO, 87-kw ERP, 317-ft. above ground, 410-ft. above sea level, lat. 34° 04' 56", long. 79° 37' 19".
Holds CP for change to: 2000-w TPO, 12-kw ERP, 699-ft. above ground, 823-ft. above sea level, lat. 34° 16' 17", long. 79° 43' 34".
Transmitter: to 1.3-mi. W of I-95 & SR 327, near Florence. BMPTTL-JG0601JV.
Transmitter: N of Rte. 46 on WMXT-FM tower, Pamphico.
Began Operation: March 1, 1996.
Ownership: Carolina Christian Broadcasting Co.
Note: Operating as a translator

Florence—WPDF-LP (formerly WEYB-LP), Ch. 56, GE Media Inc. Phone: 843-828-4300. Fax: 843-828-4343.
Technical Facilities: 1000-w TPO, 10.6-kw ERP, 584-ft. above ground, 705-ft. above sea level, lat. 34° 07' 45", long. 79° 50' 06".
Holds CP for change to: 13.8-kw ERP. BPTTL-890310XE.
Transmitter: Knollwood Dr., 6-mi. SW of Florence.
Ownership: GE Media Inc.

* **Garden City**—W55CE, H. Leon Drye Jr. Phone: 304-255-1501. E-mail: leondrye@wswp.pbs.org
Technical Facilities: 1000-w TPO, 15.5-kw ERP, 167-ft. above ground, 174-ft. above sea level, lat. 33° 31' 01.50", long. 78° 59' 31.50".

South Carolina—Low Power Television Stations

Transmitter: 104 N. Waccamaw Dr.
Scheduled to begin operation: January 1, 1999.
Ownership: H. Leon Drye Jr.
Advertising: Yes.

Hilton Head Island—W35AY, Myron K. Hines.

Technical Facilities: 1000-w TPO, 43.1-kw ERP, 299-ft. above ground, 322-ft. above sea level, lat. 32° 15' 30", long. 82° 52' 48".
Transmitter: Approx. 1.6-mi. from Bluffton.
Ownership: Myron K. Hines.

Hilton Head Island—W53BX, Timothy A. Pipher.

Technical Facilities: 100-w TPO, 0.459-kw ERP, 59-ft. above ground, 58-ft. above sea level, lat. 32° 09' 17", long. 80° 45' 47".
Transmitter: Marriott Center.
Ownership: Timothy A. Pipher.

Honea Path—W65DS, Carolina Christian Broadcasting Inc. Phone: 854-244-1616.

Technical Facilities: 1000-w TPO, 2.3-kw ERP, 121-ft. above ground, 2113-ft. above sea level, lat. 34° 56' 26", long. 82° 24' 41".
Transmitter: WGGG-TV tower, Paris Mountain.
Ownership: Carolina Christian Broadcasting Co.

Jacksonville (formerly Georgetown)—W22CJ (formerly W54BI), Trinity Broadcasting Network Inc. Phone: 714-832-2950. Fax: 714-730-0661.

Technical Facilities: 100-w TPO, 14.6-kw ERP, 236-ft. above ground, 246-ft. above sea level, lat. 34° 44' 56", long. 77° 24' 51".
Transmitter: WJNC(AM) tower, Jacksonville.
Began Operation: September 21, 1990.
Ownership: Trinity Broadcasting Network Inc.

*Myrtle Beach—W09CL (W61DI), Dove Broadcasting Inc. Phone: 864-244-1616.

Technical Facilities: 2000-w TPO, 29.4-kw ERP, 176-ft. above ground, 188-ft. above sea level, lat. 33° 50' 10", long. 78° 51' 18".
Holds CP for change to 2.5-kw ERP, 492-ft. above ground, lat. 33° 35' 28", long. 79° 02' 54". BPTVL-20001101ABA.
Transmitter: 6.8-mi. N of Myrtle Beach.
Ownership: Dove Broadcasting Inc.

Myrtle Beach—W34CQ, Trinity Broadcasting Network Inc. Phone: 714-832-2950. Fax: 714-730-0661. Web Site: <http://www.tbn.org>

Technical Facilities: 1000-w TPO, 50.4-kw ERP, 72-ft. above ground, 85-ft. above sea level, lat. 33° 35' 27", long. 79° 02' 53".
Holds CP for change to 11.8-kw ERP, 400-ft. above ground, 420-ft. above sea level, lat. 33° 35' 27", long. 79° 02' 55".
Transmitter to 1.2-mi. S of Burgess. BPTT-990125JB.
Transmitter: N of 21st Ave., between Oak & Bypass.
Began Operation: March 1, 1992.
Ownership: Trinity Broadcasting Network Inc.

Myrtle Beach—W61CQ, Suzanne L. Newell.

Technical Facilities: 130-w TPO, 1-kw ERP, 600-ft. above ground, 390-ft. above sea level, lat. 33° 56' 14", long. 78° 57' 53".
Transmitter: 8-mi. NE of Conway.
Ownership: Suzanne L. Newell.

*Myrtle Beach—W69DT, Jane Matthews.

Technical Facilities: 130-w TPO, 1-kw ERP, 493-ft. above ground, 390-ft. above sea level, lat. 33° 56' 14", long. 78° 57' 53".
Transmitter: 7.9-mi. NE of Conway.
Ownership: Jane Matthews.

■ Myrtle Beach—WGSC-LP, Ch. 8, Beach TV of South Carolina Inc. Phone: 904-234-2733.

Technical Facilities: 10-w TPO, 0.166-kw ERP, 259-ft. above ground, 266-ft. above sea level, lat. 33° 45' 43", long. 78° 47' 11".
Transmitter: Maison-Sur-Mer Condominium, 9650 Shore Dr., Myrtle Beach.
Ownership: Beach TV of South Carolina Inc.

■ Myrtle Beach—WGSJ-LP, Ch. 11, Beach TV of South Carolina Inc. Phone: 904-234-2773.

Technical Facilities: 10-w TPO, 0.166-kw ERP, 259-ft. above ground, 266-ft. above sea level, lat. 33° 45' 43", long. 78° 47' 11".
Transmitter: 9650 Shore Dr., Myrtle Beach.
Ownership: Beach TV of South Carolina Inc.

*Myrtle Beach—WWSC-LP (formerly W28CF), Ch. 28, WWSC-TV LLC.

Technical Facilities: 130-w TPO, 1-kw ERP, 600-ft. above ground, 390-ft. above sea level, lat. 33° 56' 14", long. 78° 57' 53".
Holds CP for change to 2000-w TPO, 120.62-kw ERP, 388-ft. above sea level, lat. 33° 35' 27", long. 79° 02' 55".
Transmitter to E of Hwy. 707, Socastee Township. BPTTL-981217JA.
Transmitter: 8-mi. NE of Conway.
Ownership: Timothy K. Hall.

North Charleston—WJNL-LP, Ch. 57, Thomas B. Daniels. Phones: 843-744-7497; 843-554-1063. Fax: 843-747-3922.

Technical Facilities: 1000-w TPO, 9.491-kw ERP, 267-ft. above ground, 2978-ft. above sea level, lat. 32° 55' 42", long. 80° 06' 13".
Holds CP for change to 10.62-kw ERP, 252-ft. above ground, 282-ft. above sea level. BMPPTL-990210JL.
Transmitter: North Stratton Dr., 1-mi. N of Ashley Church.

Ownership: Thomas B. Daniels.
Represented (sales): Roslin.
Represented (engineering): Cavel, Mertz & Davis.
Represented (legal): Dan Alpert.
Personnel: Cliff Fletcher, General Manager.

North Charleston—WTBD-LP, Ch. 22, Thomas B. Daniels. Phone: 803-744-7497.

Technical Facilities: 1000-w TPO, 10.6-kw ERP, 252-ft. above ground, 282-ft. above sea level, lat. 32° 55' 42", long. 80° 06' 13".
Holds CP for change to 283-ft. above sea level. BMPPTL-19990225JD.
Transmitter: 1-mi. N of Ashley Church.
Began Operation: September 26, 1999.
Ownership: Thomas B. Daniels.

Summerville—W26CF (formerly W48BV), Dove Broadcasting Inc. Phone: 864-244-1616.

Technical Facilities: 1000-w TPO, 39-kw ERP, 348-ft. above ground, 430-ft. above sea level, lat. 33° 02' 15", long. 80° 09' 50".
Holds CP for change to 41.2-kw ERP. BMPPTL-JG0601EV.
Transmitter: Off Hwy. 17A, near Summerville.
Ownership: Dove Broadcasting Inc.

South Dakota

Aberdeen—K35FJ, Trinity Broadcasting Network Inc. Phone: 714-832-2950. Fax: 714-730-0661.

Technical Facilities: 100-w TPO, 1.3-kw ERP, 187-ft. above ground, 1486-ft. above sea level, lat. 45° 27' 50", long. 98° 29' 17".
Transmitter: Atop the Alonzo Ward Hotel, 104 S. Main St., Aberdeen.

Equipment: ITS transmitter, Scala antenna.
Satellite earth station: Scientific-Atlanta, 3.2-meter; Standard Electronics receivers.
Began Operation: August 1, 1991.

Ownership: Trinity Broadcasting Network Inc.
Represented (sales): Media Services Group Inc.

Represented (engineering): Smith & Fisher
Represented (legal): Joseph E. Dunne III.
Personnel: Paul F. Crouch, General Manager; Rod Henke, Sales Manager; Ben Miller, Chief Engineer.

Note: Licensed as a translator

Aberdeen—K39CZ, Independent Communications Inc.

Technical Facilities: 734-w TPO, 8.32-kw ERP, 1465-ft. above sea level, lat. 45° 28' 19", long. 98° 31' 17".

Transmitter: 1.7-mi. NW of Aberdeen.
Ownership: Independent Communications Inc.

Note: Operating as a translator

Brookings—K50DG, Independent Communications Inc. Phone: 605-338-0017. Fax: 605-338-7173.

Technical Facilities: 50-w TPO, 0.45-kw ERP, 125-ft. above ground, 1804-ft. above sea level, lat. 44° 18' 03", long. 96° 46' 00".
Transmitter: 22nd St. & Eastbrook Dr.
Ownership: Independent Communications Inc.

Brookings—K59GX, Red River Broadcast Corp. Phone: 214-703-7380.

Technical Facilities: 1000-w TPO, 9.2-kw ERP, 430-ft. above ground, 1968-ft. above sea level, lat. 44° 20' 22", long. 96° 45' 58".
Holds CP for change to 9.7-kw ERP, 339-ft. above ground, 1959-ft. above sea level, lat. 44° 20' 22", long. 96° 46' 06".
Transmitter to 0.9-mi. NNW of Rte. 14 & State Rte. 29/77 intersection. BPTT-960503IA.

Transmitter: 1-mi. NNW of junction of bypass Rte. 14 & State Rte. 29/77.

Began Operation: April 1, 1992.

Ownership: Red River Broadcast Corp.

Huron—K38CQ, Trinity Broadcasting Network Inc. Phone: 714-832-2950. Fax: 714-730-0661.

Technical Facilities: 1000-w TPO, 9.7-kw ERP, 259-ft. above ground, 1549-ft. above sea level, lat. 44° 20' 32", long. 98° 14' 38".

Transmitter: 2.5-mi. SSW of intersection of U.S. Rte. 14 & State Rd. 37.

Equipment: ITS transmitter, Andrew antenna.
Satellite earth station: Scientific-Atlanta, 3.2-meter; Standard Components receivers.
Began Operation: June 15, 1992.

Ownership: Trinity Broadcasting Network Inc.
Represented (sales): Media Services Group Inc.

Represented (engineering): Smith & Fisher
Represented (legal): Joseph E. Dunne III.
Personnel: Paul F. Crouch, General Manager; Ben Miller, Chief Engineer; Rod Henke, Sales Manager.

Madison—K43GX (formerly K27DB), Trinity Broadcasting Network Inc. Phone: 714-832-2950. Fax: 714-730-0661.

Technical Facilities: 1000-w TPO, 9.9-kw ERP, 295-ft. above ground, 2096-ft. above sea level, lat. 43° 56' 10", long. 97° 07' 55".

Holds CP for change to 8.1-kw ERP, lat. 43° 56' 01", long. 97° 07' 54". BPTT-20001128AAU.

Transmitter: 4.5-mi. S of Madison.

Began Operation: June 29, 1992.

Ownership: Trinity Broadcasting Network Inc.

Pierre—K18BC, Kay Cee Television.

Technical Facilities: 11.5-kw ERP, lat. 44° 22' 16", long. 100° 24' 17".

Ownership: Kay Cee Television.

*Pierre—K59FU, Dennis E. Thomas. Phone: 717-243-1951.

Technical Facilities: 1000-w TPO, 15.4-kw ERP, 141-ft. above ground, 1824-ft. above sea level, lat. 44° 21' 30", long. 100° 23' 20".

Transmitter: 0.19-mi. S of U.S. 14 & Cedar Hill.
Ownership: Dennis E. Thomas.

Rapid City—K33CO, Trinity Broadcasting Network Inc. Phone: 714-832-2950. Fax: 714-730-0661.

Technical Facilities: 1000-w TPO, 11.4-kw ERP, 404-ft. above ground, 4232-ft. above sea level, lat. 44° 02' 48", long. 103° 14' 46".

Transmitter: 3941 Skyline Dr.

Equipment: TTC transmitter; Bogner antenna.
Satellite earth station: Scientific-Atlanta, 3.2-meter; Standard Communications receivers.

Ownership: Trinity Broadcasting Network Inc.
Represented (sales): Media Services Group Inc.

Represented (engineering): Smith & Fisher
Represented (legal): Joseph E. Dunne III.

Personnel: Paul F. Crouch, General Manager; Ben Miller, Chief Engineer; Rod Henke, Sales Manager.

Rapid City—KKRA-LP, Ch. 24, Rapid City Broadcasting Co. Phone: 605-355-0024. Fax: 605-355-9274. E-mail: knbnprog@enet15.net Web Site: <http://www.msncb.com/knbn>

Technical Facilities: 382-w TPO, 11.8-kw ERP, 247-ft. above ground, 4006-ft. above sea level, lat. 44° 05' 33", long. 103° 14' 53".

Transmitter: 1000 Cowboy Hill.
Began Operation: July 15, 1996.

Ownership: Rapid Broadcasting Co.
Advertising: Yes.

Represented (sales): Blair Television.
Represented (engineering): Graham Brock.

Represented (legal): Cole, Raywid & Braverman LLP

Personnel: Jim Simpson, General Manager; Mike Morgan, Manager of Development; Darren Koehne, Sales Manager; John Bennett, Chief Engineer; Terry Keegan, News Director.

Rapid City—KNBN-LP, Ch. 27, Rapid Broadcasting Co. Phone: 605-355-0024. Fax: 605-355-9274. E-mail: knbnprog@enetis.net Web Site: <http://msncb.com/knbn>

Studio: 2424 S. Plaza Dr., Rapid City, SD 57702.

Technical Facilities: 1000-w TPO, 57.6-kw ERP, 247-ft. above ground, 4005-ft. above sea level, lat. 44° 05' 33", long. 103° 14' 53".

Transmitter: Cowboy Hill.
Began Operation: July 15, 1996.

Ownership: Rapid Broadcasting Co.
Multichannel TV Sound: Stereo only
Advertising: Yes.

Represented (sales): Blair Television.
Represented (engineering): Graham Brock Inc.

Represented (legal): Cole, Raywid & Braverman LLP

Personnel: Jim Simpson, General Manager; Darren Koehne, Regional Sales Manager; Rollie Baker, Chief Engineer.

Sioux Falls—K42CC, Tony Dock.

Technical Facilities: 1000-w TPO, 0.88-kw ERP, 141-ft. above ground, 1690-ft. above sea level, lat. 43° 28' 28", long. 96° 45' 26".
Transmitter: 3-mi. S & 0.5-mi. W of I-229 & Western Ave.
Began Operation: September 1, 1984.
Ownership: Tony Dock.

Sioux Falls—K48DK, Stuart E. Moen. Phone: 605-331-0029. Fax: 605-331-0029.

Studio: 101 S. Main, Suite M120, Sioux Falls, SD 57102.
Technical Facilities: 100-w TPO, 0.86-kw ERP, 98-ft. above ground, 1506-ft. above sea level, lat. 43° 32' 51", long. 96° 43' 12".
Transmitter: South Dakota Tower.
Ownership: Stuart E. Moen.
Personnel: Rey Franko, General Manager

Sioux Falls—K53EG, Siouxland Christian Broadcasting. Phones: 605-332-5565; 605-332-5586. Fax: 605-332-9188. E-mail: roy@ksctv.com

Studio: 1000 E. 41st St., Sioux Falls, SD 57105.
Technical Facilities: 1000-w TPO, 8.58-kw ERP, 300-ft. above ground, 1798-ft. above sea level, lat. 43° 29' 20", long. 96° 45' 40".
Holds CP for change to 36.5-kw ERP BPTTL-940414QC.
Transmitter: 69th & Kiwanis.
Equipment: TTC transmitter, Scala antenna.
Began Operation: October 7, 1979.
Ownership: Siouxland Christian Broadcasting.
Advertising: Rates: \$10.00/30 Sec.
Personnel: Roy McGreevy, General Manager; Randy Martens, Engineering.

Sioux Falls—K56GF, Trinity Broadcasting Network Inc. Phone: 714-832-2950. Fax: 714-730-0661.

Technical Facilities: 1000-w TPO, 10.1-kw ERP, 164-ft. above ground, 1473-ft. above sea level, lat. 43° 32' 39", long. 96° 33' 01".
Transmitter: Existing tower, 1.5-mi. N of Rowena.
Began Operation: January 3, 1951.
Ownership: Trinity Broadcasting Network Inc.
Represented (engineering): Smith & Fisher
Represented (legal): Colby M. May
Personnel: Paul Crouch, General Manager; Ben Miller, Chief Engineer; Rod Henke, Sales Manager
Note: Licensed as a translator

Sioux Falls—KBNW-LP Ch. 44, Midwest Broadcasting Co. Phones: 605-335-3636; 605-355-0024. Fax: 605-355-9274. E-mail: knbnprog@enetis.net Web Site: http://www.msnb.com/knbn

Technical Facilities: 100-w TPO, 0.68-kw ERP, 118-ft. above ground, 1614-ft. above sea level, lat. 43° 32' 08", long. 96° 44' 34".
Transmitter: 1100 S. Euclid.
Ownership: Midwest Broadcasting Co.
Advertising: Yes.
Represented (sales): Blair Television.
Represented (engineering): Graham Brock Inc.
Represented (legal): Cole, Raywid & Braverman LLP
Personnel: Jim Simpson, General Manager; Mike Morgan, Manager of Development; Darren Koehne, Sales Manager; John John Bennett, Chief Engineer

Sioux Falls—KCPO-LP Ch. 7, G.I.G. Inc.

Technical Facilities: 10-w TPO, 0.036-kw ERP, 108-ft. above ground, 1538-ft. above sea level, lat. 43° 32' 38", long. 96° 43' 40".
Holds CP for change to 1000-w TPO, 18.2-kw ERP, 1626-ft. above sea level, lat. 43° 32' 03", long. 96° 44' 21". Transmitter to 1102 W. 21st St. BPTVL-980928JA.
Transmitter: 314 S. Main St.
Ownership: G.I.G. Inc.

Watertown—K32DK, Independent Communications Inc.

Technical Facilities: 1000-w TPO, 11.4-kw ERP, 298-ft. above ground, 2060-ft. above sea level, lat. 44° 52' 12", long. 97° 06' 49".
Transmitter: to W of Hwy. 81 & SE of Watertown.
Ownership: Independent Communications Inc.
Note: Operating as a translator

Yankton—K31DP, Trinity Broadcasting Network Inc. Phone: 714-832-2950. Fax: 714-730-0661.

Technical Facilities: 1000-w TPO, 18.7-kw ERP, 276-ft. above ground, 1814-ft. above sea level, lat. 42° 43' 49", long. 97° 24' 13".
Transmitter: Side of KKYA(FM) tower, 0.18-mi. NE of junction of US Rte. 81 & State Rte. 12.
Equipment: ITS transmitter; Andrew antenna.
Satellite earth station: Scientific-Atlanta, 3.2-meter; Standard Components receivers.
Began Operation: July 15, 1993.
Ownership: Trinity Broadcasting Network Inc.
Represented (sales): Media Services Group Inc.
Represented (engineering): Smith & Fisher
Represented (legal): Joseph E. Dunne III.
Personnel: Paul F. Crouch, General Manager; Rod Henke, Sales Manager; Ben Miller, Chief Engineer.

Tennessee

Acton—W14BW, MS Communications LLC. Phone: 310-552-7970.

Technical Facilities: 1000-w TPO, 0.007-kw ERP, 105-ft. above ground, 466-ft. above sea level, lat. 34° 54' 36", long. 88° 31' 17".
Transmitter: Hwy. 45, Railroad Tower, 3.8-mi. N of Corinth.
Began Operation: March 23, 2001.
Ownership: MS Communications LLC.

Acton—W20BJ, MS Communications LLC. Phone: 310-552-7970.

Technical Facilities: 1000-w TPO, 0.007-kw ERP, 105-ft. above ground, 466-ft. above sea level, lat. 34° 54' 36", long. 88° 31' 17".
Transmitter: RR tower, 3.8-mi. N of Corinth, on Hwy. 45.
Began Operation: March 16, 2001.
Ownership: MS Communications LLC.

Acton—W28B0, Norman Cloutier. Phone: 207-934-2201.

Technical Facilities: 1000-w TPO, 10.9-kw ERP, 280-ft. above ground, 820-ft. above sea level, lat. 34° 59' 41", long. 88° 31' 17".
Transmitter: RR tower, 3.8-mi. N of Corinth, on Hwy. 45.
Began Operation: June 17, 1999.
Ownership: Norman Cloutier.

Acton—W32BG, MS Communications LLC. Phone: 310-552-7970.

Technical Facilities: 1000-w TPO, 0.007-kw ERP, 105-ft. above ground, 571-ft. above sea level, lat. 34° 54' 36", long. 88° 31' 17".
Transmitter: RR tower, 3.8-mi. N of Corinth, on Hwy. 45.
Began Operation: February 27, 2001.
Ownership: MS Communications LLC.

Acton—W34BU, MS Communications LLC. Phone: 310-552-7970.

Technical Facilities: 980-w TPO, 0.007-kw ERP, 105-ft. above ground, 466-ft. above sea level, lat. 34° 54' 36", long. 88° 31' 17".
Transmitter: Hwy. 45, Railroad Tower, 3.8-mi. N of Corinth.
Began Operation: March 23, 2001.
Ownership: MS Communications LLC.

Acton—W38BZ, MS Communications LLC. Phone: 310-552-7970.

Technical Facilities: 1000-w TPO, 0.007-kw ERP, 105-ft. above ground, 466-ft. above sea level, lat. 34° 54' 36", long. 88° 31' 17".
Transmitter: RR tower, 3.8-mi. N of Corinth, on Hwy. 45.
Began Operation: March 23, 2001.
Ownership: MS Communications LLC.

Acton—W41BT, Julia F. Jones. Phone: 213-293-0392.

Technical Facilities: 900-w TPO, 0.007-kw ERP, 105-ft. above ground, 571-ft. above sea level, lat. 34° 54' 36", long. 88° 31' 17".
Transmitter: Hwy. 45 railroad tower, 4-mi. N of Corinth, MS.
Began Operation: January 31, 2001.
Ownership: Julia F. Jones.

Acton—W43BH, MS Communications LLC. Phone: 310-552-7970.

Technical Facilities: 1000-w TPO, 0.007-kw ERP, 105-ft. above ground, 466-ft. above sea level, lat. 34° 54' 36", long. 88° 31' 17".
Transmitter: RR tower, 3.8-mi. N of Corinth, on Hwy. 45.
Began Operation: March 23, 2001.
Ownership: MS Communications LLC.

Acton—W46CE, MS Communications LLC. Phone: 310-552-7970.

Technical Facilities: 1000-w TPO, 0.007-kw ERP, 105-ft. above ground, 466-ft. above sea level, lat. 34° 54' 36", long. 88° 31' 17".
Transmitter: Hwy. 45, Railroad Tower, 3.8-mi. N of Corinth.
Began Operation: March 15, 2001.
Ownership: MS Communications LLC.

Acton—W49BK, MS Communications LLC. Phone: 310-552-7970.

Technical Facilities: 1000-w TPO, 0.007-kw ERP, 105-ft. above ground, 466-ft. above sea level, lat. 34° 54' 36", long. 88° 31' 17".
Transmitter: Hwy. 45, Railroad Tower, 3.8-mi. N of Corinth.
Began Operation: March 23, 2001.
Ownership: MS Communications LLC.

Acton—W51CG, Julia F. Jones. Phone: 213-293-0392.

Technical Facilities: 100-w TPO, 0.007-kw ERP, 105-ft. above ground, 571-ft. above sea level, lat. 34° 54' 36", long. 88° 31' 17".
Transmitter: Hwy. 45 railroad tower, 4-mi. N of Corinth, MS.
Began Operation: February 9, 2001.
Ownership: Julia F. Jones.

Acton—W56DA, MS Communications LLC. Phone: 310-552-7970.

Technical Facilities: 820-w TPO, 0.007-kw ERP, 105-ft. above ground, 571-ft. above sea level, lat. 34° 54' 36", long. 88° 31' 17".
Transmitter: Hwy. 45 railroad tower, 4-mi. N of Corinth, MS.
Began Operation: February 16, 2001.
Ownership: MS Communications LLC.

Acton—W62CK, MS Communications LLC. Phone: 310-552-7970.

Technical Facilities: 1000-w TPO, 0.007-kw ERP, 105-ft. above ground, 466-ft. above sea level, lat. 34° 54' 36", long. 88° 31' 17".
Transmitter: Hwy. 45, Railroad Tower, 3.8-mi. N of Corinth.
Began Operation: March 1, 2001.
Ownership: MS Communications LLC.

Acton—W66CG, MS Communications LLC. Phone: 310-552-7970.

Technical Facilities: 1000-w TPO, 0.007-kw ERP, 105-ft. above ground, 571-ft. above sea level, lat. 34° 54' 36", long. 88° 31' 17".
Transmitter: Hwy. 45, Railroad tower, 3.8-mi. N of Corinth, MS.
Began Operation: February 27, 2001.
Ownership: MS Communications LLC.

Acton—W69DB, MS Communications LLC. Phone: 310-552-7970.

Technical Facilities: 1000-w TPO, 0.007-kw ERP, 105-ft. above ground, 466-ft. above sea level, lat. 34° 54' 36", long. 88° 31' 17".
Transmitter: RR tower, 3.8-mi. N of Corinth, on Hwy. 45.
Began Operation: March 1, 2001.
Ownership: MS Communications LLC.

Adamsville—W18BL, Unity Broadcasting Inc. Phone: 901-632-3116. Fax: 901-632-3158. E-mail: ubn@sixroads.com Web Site: http://www.ubntv.org
Technical Facilities: 1000-w TPO, 9.1-kw ERP, 184-ft. above ground, 666-ft. above sea level, lat. 35° 14' 05", long. 88° 22' 35".
Transmitter: 1.5-mi. E of Adamsville.
Ownership: Unity Broadcasting Inc.
Advertising: Yes. Rates: \$7.50/30 Sec.
Represented (legal): Bill Lambert.
Personnel: Chuck Tatum, Manager; Vicki Tatum, Sales Manager
Note: Licensed as a translator

Chattanooga—W58DB, Three Angels Broadcasting Network Inc. Phone: 618-627-4651. Fax: 618-627-4155. E-mail: office@3abn.org Web Site: http://www.3abn.org

Studio: 3391 Charley Good Rd., West Frankfort, IL 62896.
Technical Facilities: 1000-w TPO, 9.8-kw ERP, 449-ft. above ground, 2246-ft. above sea level, lat. 35° 15' 20", long. 85° 13' 34".
Holds CP for change to 11.27-kw ERP BPTT-19980601UB.
Transmitter: WSMC-FM tower, 0.7-mi. WSW of Poe & Montlake Rds. intersection, Soddy-Daisy.
Equipment: Acrodyne transmitter; Jampro antenna.
Satellite earth station: DH Satellite, 3-meter
Ownership: Three Angels Broadcasting Network Inc.
Represented (legal): David Silverman.
Personnel: Moses Primo, Chief Engineer

Chattanooga—W00T-LP Ch. 6, Tiger Eye Broadcasting Corp. Phone: 954-431-3144.

Technical Facilities: 10-w TPO, 0.058-kw ERP, 56-ft. above ground, 726-ft. above sea level, lat. 34° 59' 21", long. 85° 17' 21".

Tennessee—Low Power Television Stations

Transmitter: 2701 E. 47th St.
Ownership: Tiger Eye Broadcasting Corp.

■ Chattanooga—WYHB-LP, Ch. 15, Ying Hua Bennis.

Technical Facilities: 1000-w TPO, 10.4-kw ERP, 190-ft. above ground, 2201-ft. above sea level, lat. 35° 12' 26", long. 85° 16' 52". Holds CP for change to 415-w TPO. BPTTL-990204JL.

Transmitter: Sawyer Cemetery Rd., Signal Mountain.

Ownership: Ying Hua Bennis.

Advertising: Yes.

Personnel: Ying Bennis, General & Sales Manager; Jeff Gregorz, Chief Engineer.

Note: Operating as a translator

*Clarksville—W63CQ, Paxson Communications LPTV Inc. Phone: 561-659-4122. Fax: 561-659-4252. Web Site: <http://www.paxtv.com>

Technical Facilities: 100-w TPO, 0.435-kw ERP, 401-ft. above ground, 1096-ft. above sea level, lat. 36° 32' 23", long. 87° 39' 45". Transmitter: 3.2-mi. NE of Indian Mound.

Ownership: Paxson Communications Corp.

*Clarksville—W65DQ, Paxson Communications LPTV Inc. Phone: 561-659-4122. Fax: 561-659-4252. Web Site: <http://www.paxtv.com>

Technical Facilities: 100-w TPO, 0.432-kw ERP, 401-ft. above ground, 1096-ft. above sea level, lat. 36° 32' 23", long. 87° 39' 45". Transmitter: 3.2-mi. NE of Indian Mound.

Ownership: Paxson Communications Corp.

*Clarksville—WCKV-LP, Ch. 49 (formerly Ch. 69), Mid Tennessee Media Partners GP

Technical Facilities: 100-w TPO, 0.427-kw ERP, 401-ft. above ground, 1096-ft. above sea level, lat. 36° 32' 23", long. 87° 39' 45". Holds CP for change to 15.9-kw ERP, 449-ft. above ground, 600-ft. above sea level, lat. 36° 26' 01", long. 87° 25' 24". BMTTL-20000710AAO.

Transmitter: 3.2-mi. NE of Indian Mound.

Ownership: TN Media Group Inc.

Cleveland—W64CH, WDSI License Corp.

Technical Facilities: 289-w TPO, 6.7-kw ERP, 174-ft. above ground, 2378-ft. above sea level, lat. 35° 08' 05", long. 84° 37' 21". Transmitter: Oswald Dome Rd., near Cleveland.

Began Operation: October 1, 1997.

■ Collegedale—W21BZ, Three Angels Broadcasting Network Inc. Phone: 618-627-4651. Fax: 618-627-4155. E-mail: office@3abn.org Web Site: <http://www.3abn.org>

Studio: 3391 Charley Good Rd., West Frankfort, IL 62896.

Technical Facilities: 1000-w TPO, 4.9-kw ERP, 148-ft. above ground, 1368-ft. above sea level, lat. 35° 01' 20", long. 85° 04' 32". Holds CP for change to lat. 31° 01' 32", long. 85° 04' 26". BMTVL-JG0601XE.

Transmitter: White Oak Mountain.

Equipment: Acrodyne transmitter; Scala antenna.

Satellite earth station: DH Satellite, 3-meter; Manhattan receivers.

Began Operation: March 1, 1995.

Ownership: Three Angels Broadcasting Network Inc.

Represented (legal): David Silverman.

Personnel: Moses Primo, Chief Engineer

Cookeville—W57CZ, Trinity Broadcasting Network Inc. Phone: 714-832-2950. Fax: 714-730-0661. Web Site: <http://www.tbn.org>

Technical Facilities: 1000-w TPO, 21.1-kw ERP, lat. 36° 05' 04", long. 85° 22' 40".

Holds CP for change to 2000-w TPO. BPTT-JG0601PS.

Began Operation: September 1, 1989.

Ownership: Trinity Broadcasting Network Inc.

Represented (engineering): Smith & Fisher

Represented (legal): Colby M. May

Personnel: Paul Crouch, General Manager; Ben Miller, Chief Engineer; Rod Henke, Sales Manager

Note: Licensed as a translator

■ Dyersburg—WDYR-LP, Ch. 33, Dyersburg Broadcasters. Phone: 901-286-5990.

Technical Facilities: 700-w TPO, 8.7-kw ERP, 292-ft. above ground, 741-ft. above sea level, lat. 36° 04' 40", long. 89° 27' 30". Requests CP for change to 1000-w TPO, 11-kw ERP, 843-ft. above sea level, lat. 36° 03' 28", long. 89° 26' 19". Transmitter to 1755 Resthome Rd. BMTTL-990218JA.

Transmitter: 3226 McCullough Chapel Rd.

Ownership: Dyersburg Broadcasters.

Farragut (formerly Knoxville) —W46DC (formerly W60CF), Trinity Broadcasting Network Inc. Phone: 714-832-2950. Fax: 714-730-0661.

Technical Facilities: 1000-w TPO, 15-kw ERP, 98-ft. above ground, 2001-ft. above sea level, lat. 35° 59' 20", long. 83° 59' 20". Holds CP for change to 8900-w TPO, 25-kw ERP BPTT-JG0601PJ.

Transmitter: 0.62-mi. W of Texas Ave. & State Rte. 75.

Began Operation: May 13, 1991.

Ownership: Trinity Broadcasting Network Inc.

*Harriman—W49BR, J.L.J. Bcstg. Co.

Technical Facilities: 1000-w TPO, 10.8-kw ERP, 171-ft. above ground, 1830-ft. above sea level, lat. 35° 55' 41", long. 84° 34' 49".

Transmitter: On Walden Ridge.

Ownership: J.L.J. Broadcasting Co.

Harrogate—W14AQ, Lincoln Memorial University. Phones: 615-869-6443; 615-869-6312. Fax: 615-869-6435. E-mail: dloving@inetlmu.lmunet.edu Web Site: <http://www.lmunet.edu>

Studio: Hwy. 25 E, Harrogate, TN 37752.

Technical Facilities: 1000-w TPO, 8.5-kw ERP, 66-ft. above ground, 1864-ft. above sea level, lat. 36° 35' 10", long. 83° 39' 54".

Transmitter: Atop Little Pinnacle Mountain.

Equipment: Acrodyne transmitter; Scala antenna.

Satellite earth station: Comtech, 3.8-meter; Wegener receivers.

Ownership: Lincoln Memorial University

Advertising: Yes.

Personnel: Denton Loving, General Manager; Bernard Leonard, Chief Engineer

Harrogate—W18AN, Lincoln Memorial University. Phones: 615-869-6443; 615-869-6312. Fax: 615-869-6435. E-mail: dloving@inetlmu.lmunet.edu Web Site: <http://www.lmunet.edu>

Studio: Hwy. 25 E, Harrogate, TN 37752.

Technical Facilities: 1000-w TPO, 8.5-kw ERP, 66-ft. above ground, 1864-ft. above sea level, lat. 36° 35' 10", long. 83° 39' 54".

Transmitter: Atop Little Pinnacle Mountain.

Equipment: Acrodyne transmitter; Scala antenna.

Satellite earth station: Comtech, 3.8-meter; Wegener receivers.

Began Operation: June 1, 1990.

Ownership: Lincoln Memorial University

Advertising: Yes. Rates: \$10.00/30 Sec.; \$21.00/Min.

Personnel: Denton Loving, General Manager; Bernard Leonard, Chief Engineer

■ Heiskell—WFEM-LP, Ch. 12, H. Earl Marlar. Phone: 865-938-1185. Fax: 865-947-1212. E-mail: wfem-tv@esper.com Web Site: <http://www.wfem-tv.com>

Studio: 116 W. Bull Run Valley Dr., Heiskell, TN 37754.

Technical Facilities: 10-w TPO, 0.123-kw ERP, 350-ft. above ground, 1690-ft. above sea level, lat. 36° 04' 21", long. 84° 01' 18".

Transmitter: 8815 Ventis Lane, Knoxville.

Equipment: Television Technology transmitter; Scala antenna.

Satellite earth stations: AFC, 5-meter; Harris, 3-meter; General receivers.

Began Operation: June 1, 1988.

Ownership: H. Earl Marlar

Advertising: Yes. Rates: \$30.00/30 Sec.

Personnel: Earl Marlar, General Manager.

Jackson—W22BR, MS Communications LLC. Phone: 310-552-7970.

Technical Facilities: 1000-w TPO, 0.007-kw ERP, 105-ft. above ground, 665-ft. above sea level, lat. 35° 39' 47", long. 88° 45' 24".

Transmitter: 7-mi. NE of Jackson, N of I-40 & U.S. 70 intersection.

Began Operation: February 16, 2001.

Ownership: MS Communications LLC.

Jackson—W25BY, MS Communications LLC. Phone: 310-552-7970.

Technical Facilities: 1000-w TPO, 10.4-kw ERP, 780-ft. above ground, 1270-ft. above sea level, lat. 35° 42' 25", long. 88° 44' 34".

Transmitter: 7-mi. NE of Jackson, N of I-40 & U.S. 70 intersection.

Ownership: MS Communications LLC.

Jackson—W35AH, Trinity Broadcasting Network Inc. Phone: 714-832-2950. Fax: 714-730-0661.

Technical Facilities: 1000-w TPO, 10.1-kw ERP, 551-ft. above ground, 1089-ft. above sea level, lat. 35° 38' 46", long. 88° 49' 57".

Transmitter: WTNV-FM tower.

Equipment: ITS transmitter; Andrew antenna.

Began Operation: May 23, 1989.

Ownership: Trinity Broadcasting Network Inc.

Represented (engineering): Smith & Fisher

Represented (legal): Colby M. May

Personnel: Paul Crouch, General Manager; Ben Miller, Chief Engineer; Rod Henke, Sales Manager.

Jackson—W38BY, MS Communications LLC. Phone: 310-552-7970.

Technical Facilities: 1000-w TPO, 11.4-kw ERP, 200-ft. above ground, 1270-ft. above sea level, lat. 35° 42' 25", long. 88° 44' 34".

Transmitter: 7 mi. NE of Jackson.

Ownership: MS Communications LLC.

*Jackson—W41BR, Betty S. Harden. Phone: 404-964-6432.

Technical Facilities: 1000-w TPO, 0.87-kw ERP, 200-ft. above ground, 689-ft. above sea level, lat. 35° 32' 39", long. 88° 47' 18".

Transmitter: 344 Old Pinson Rd., 4-mi. SE of Jackson.

Ownership: Betty S. Harden.

Jackson—W46CG, MS Communications LLC. Phone: 310-552-7970.

Technical Facilities: 87-w TPO, 1-kw ERP, 200-ft. above ground, 689-ft. above sea level, lat. 35° 32' 39", long. 88° 47' 18".

Transmitter: 344 Old Pinson Rd., 3.9-mi. SE of Jackson.

Ownership: MS Communications LLC.

Jackson—W52CZ, MS Communications LLC. Phone: 310-552-7970.

Technical Facilities: 1000-w TPO, 0.007-kw ERP, 105-ft. above ground, 561-ft. above sea level, lat. 35° 39' 47", long. 88° 45' 24".

Transmitter: 7-mi. NE of Jackson.

Began Operation: March 8, 2001.

Ownership: MS Communications LLC.

Jackson—W54BU, MS Communications LLC. Phone: 310-552-7970.

Technical Facilities: 0.007-kw ERP, 105-ft. above ground, 667-ft. above sea level, lat. 35° 39' 47", long. 88° 45' 24".

Began Operation: February 26, 2001.

Ownership: MS Communications LLC.

Jackson—W62CJ, MS Communications LLC. Phone: 310-552-7970.

Technical Facilities: 1000-w TPO, 12.6-kw ERP, 200-ft. above ground, 689-ft. above sea level, lat. 35° 42' 25", long. 88° 44' 34".

Transmitter: 7-mi. NE of Jackson.

Ownership: MS Communications LLC.

Jackson—W64BZ, MS Communications LLC. Phone: 310-552-7970.

Technical Facilities: 1000-w TPO, 0.007-kw ERP, 105-ft. above ground, 665-ft. above sea level, lat. 35° 39' 47", long. 88° 45' 24".

Transmitter: 344 Old Pinson Rd., 4-mi. SE of Jackson.

Began Operation: March 23, 2001.

Ownership: MS Communications LLC.

Jackson—W66CF, MS Communications LLC. Phone: 310-552-7970. E-mail: neyos@aol.com

Technical Facilities: 12.3-kw ERP, 1270-ft. above ground, lat. 35° 42' 25", long. 88° 44' 34".

Transmitter: 7-mi. NE of Jackson.

Ownership: MS Communications LLC.

■ Jackson—WJTE-LP, Ch. 19, Tiger Eye Broadcasting Corp. Phone: 954-431-3144.

Technical Facilities: 725-w TPO, 7-kw ERP, 200-ft. above ground, 942-ft. above sea level, lat. 35° 42' 17", long. 88° 44' 46".

Transmitter: 6.9-mi. NW of Jackson.

Began Operation: October 7, 1999.

Ownership: Tiger Eye Broadcasting Corp.

Kingsport—WAPK-LP, Ch. 30, Holston Valley Broadcasting Corp. Phone: 423-246-9578. Fax: 423-246-6261. E-mail: wkpt@trkon.net Web Site: <http://www.wapk.com>

Technical Facilities: 1000-w TPO, 42.9-kw ERP, 157-ft. above ground, 4331-ft. above sea level, lat. 36° 25' 54", long. 82° 08' 15".

Transmitter: WKPT-TV tower, Holston Mountain in Cherokee National Forest, near Kingsport.

Equipment: ITS transmitter; Scala antenna.

Satellite earth stations: Agile Omni, 3-meter; Microdyne, 5-meter

Began Operation: February 1, 1991.

Ownership: Glenwood Communications Corp.

Multichannel TV Sound: Stereo and separate audio program.

Advertising: Yes. Rates: \$150.00/30 Sec.

Represented (sales): Seltel Inc.

Represented (engineering): Denny & Associates PC.
 Represented (legal): Cordon & Kelly.
 Personnel: George E. DeVault Jr., President & General Manager; Ray Walker, Executive Vice President & Sales Manager; John O. Davis, Chief Engineer

Kingsport—WOPJ-LP, Ch. 56, Holston Valley Broadcasting Corp. Phone: 423-246-9578. Fax: 423-246-6261. E-mail: wkpt@trikon.net Web Site: <http://www.wkptv.com>
 Technical Facilities: 1000-w TPO, 13.61-kw ERP, 174-ft. above ground, 4347-ft. above sea level, lat. 36° 25' 54", long. 82° 08' 15"
 Transmitter: Holston Mountain in Cherokee National Forest, near Kingsport.
 Equipment: ITS transmitter, Scala antenna.
 Began Operation: December 1, 1994.
 Ownership: Glenwood Communications Corp. Multichannel TV Sound: Separate audio program.
 Advertising: Yes. Rates: \$25.00/30 Sec.
 Represented (engineering): Denny & Associates PC.
 Represented (legal): Cordon & Kelly.
 Personnel: George E. DeVault Jr., President & General Manager; Ray Walker, Executive Vice President & Sales Manager; John O. Davis, Chief Engineer

Knoxville—W50CG, Three Angels Broadcasting Network Inc. Phone: 618-627-4651. Fax: 618-627-4155. E-mail: office@3abn.org Web Site: <http://www.3abn.org>
 Technical Facilities: 1000-w TPO, 7-kw ERP, 460-ft. above ground, 1720-ft. above sea level, lat. 36° 00' 10", long. 83° 56' 40"
 Requests CP for change to 5.8-kw ERP. BPTTL-980601RL.
 Transmitter: 331 Sharp's Ridge Rd., Knoxville.
 Equipment: Acrodyne transmitter; Jampro antenna.
 Satellite earth station: Scientific-Atlanta, 2-meter; Tiernan receivers.
 Began Operation: June 1, 1996.
 Ownership: Three Angels Broadcasting Network Inc.
 Represented (legal): David Silverman.
 Personnel: Moses Primo, General Manager

Knoxville—W56CM, Ventana Television Inc.
 Technical Facilities: 1000-w TPO, 11.8-kw ERP, 180-ft. above ground, 1499-ft. above sea level, lat. 36° 00' 08", long. 83° 56' 41"
 Transmitter: 30 Market Square.
 Ownership: USA Broadcasting.
 Personnel: John Skelnik, General Manager

■ **Knoxville**—WEZK-LP, Ch. 28, South Central Communications Corp. Phone: 423-525-6000.
 Studio: Sharp's Ridge, Knoxville, TN 37917.
 Technical Facilities: 860-w TPO, 5.2-kw ERP, 801-ft. above ground, 2057-ft. above sea level, lat. 36° 00' 36", long. 83° 55' 57"
 Transmitter: 0.2-mi. NE of Sharp's Memorial Park, Knoxville.
 Equipment: Acrodyne transmitter; Scala antenna.
 Satellite earth station: Scientific-Atlanta, 3-meter.
 Began Operation: June 10, 1989.
 Ownership: South Central Communications Corp.
 Multichannel TV Sound: Stereo only
 Personnel: John Engelbrecht, President; Bob Glen, Engineer.

Knoxville—WKXE-LP, Ch. 4, Tiger Eye Broadcasting Corp. Phone: 954-431-3144.

Technical Facilities: 10-w TPO, 0.03-kw ERP, 100-ft. above ground, 1421-ft. above sea level, lat. 36° 00' 08", long. 83° 56' 41"
 Transmitter: 331 Sharp's Ridge Rd., Knoxville.
 Equipment: ITS transmitter, Scala antenna.
 Began Operation: March 1, 1997.
 Ownership: Tiger Eye Broadcasting Corp.
 Personnel: Dwight R. Magnuson, General Manager.

Lawrenceburg—W13CW, Sara Hunter Evetts. Phone: 931-829-2419.
 Technical Facilities: 10-w TPO, 0.099-kw ERP, 82-ft. above ground, 1152-ft. above sea level, lat. 35° 22' 03", long. 87° 17' 00"
 Holds CP for change to 500-w TPO, 0.1-kw ERP, 177-ft. above ground, 1171-ft. above sea level. Transmitter to 0.62-mi. W of Andrew Jackson Hwy. BPTVL-200G0214AAT.
 Transmitter: Rte. 2, Ethridge.
 Ownership: Sara Hunter Evetts.

Lebanon—W11BD, Dr. Joe F. Bryant. Phone: 615-444-8206. Fax: 615-444-7592.
 Studio: 200 E. Spring St., Lebanon, TN 37087.
 Technical Facilities: 0.75-kw ERP, 82-ft. above ground, 646-ft. above sea level, lat. 36° 12' 16", long. 86° 16' 29"
 Transmitter: 200 E. Spring St.
 Equipment: Television Technology transmitter; Scala antenna.
 Satellite earth stations: Scientific-Atlanta receivers.
 Began Operation: July 28, 1987.
 Ownership: Bryant Broadcasting Co.
 Advertising: Yes. Rates: \$30.00-\$50.00/30 Sec.; \$300.00-\$500.00/Hour
 Personnel: Joe F. Bryant, General Manager; Dale Howard, Engineering; Pat Bryant, Programming.

Lenoir City—W38AQ, Priority Communications Group. Phone: 205-833-2446. Fax: 205-823-4709. E-mail: d.william@aol.com
 Studio: 106 A St. N., Lenoir City, TN 37771.
 Technical Facilities: 1000-w TPO, 4.2-kw ERP, 194-ft. above ground, 1030-ft. above sea level, lat. 35° 48' 07", long. 84° 15' 03"
 Transmitter: Corner of Martel & Leeper, Lenoir City.
 Ownership: Priority Communications Group.
 Advertising: Yes.
 Personnel: Joe Sims, Sales Manager; Jim Grimes, Chief Engineer

* **Memphis**—W08DH, George S. Flinn Jr. Phone: 901-726-8970.
 Technical Facilities: 10-w TPO, 0.053-kw ERP, 105-ft. above ground, 364-ft. above sea level, lat. 35° 06' 55", long. 89° 47' 53"
 Transmitter: 1000-ft. E of Germantown Rd., Germantown.
 Ownership: Flinn Broadcasting Corp.

* **Memphis**—W14CF, Digital Entertainment Corp.
 Technical Facilities: 100-w TPO, 1-kw ERP, 443-ft. above ground, 708-ft. above sea level, lat. 35° 09' 00", long. 93° 03' 00"
 Transmitter: 100 N. Main St.
 Ownership: Digital Entertainment Corp.

Memphis—W26CB, George S. Flinn Jr.
 Technical Facilities: 2000-w TPO, 9-kw ERP, 712-ft. above ground, 991-ft. above sea level. Holds CP for change to 21.8-kw ERP, 718-ft. above sea level, lat. 35° 26' 08", long. 90° 13' 24". Transmitter to Hwy. 55 at Crittenden County line, near Mereshea, AR. BPTTL-JG0601TV.
 Ownership: Flinn Broadcasting Corp.

■ **Memphis**—W42BY, Three Angels Broadcasting Network Inc. Phone: 618-627-4651. Fax: 618-627-4155. E-mail: office@3abn.org Web Site: <http://www.3abn.org>
 Studio: 3391 Charley Good Rd., West Frankfort, IL 62896.
 Technical Facilities: 2000-w TPO, 0.3-kw ERP, 436-ft. above ground, 695-ft. above sea level, lat. 35° 08' 36", long. 90° 03' 10"
 Holds CP for change to 600-w TPO. BMTTL-980629JB.
 Transmitter: One Commerce Square.
 Equipment: Acrodyne transmitter; Jampro antenna.
 Satellite earth station: DH Satellite, 3-meter; Manhattan receivers.
 Ownership: Three Angels Broadcasting Network Inc.
 Represented (legal): David Silverman.
 Personnel: Moses Primo, Chief Engineer; Linda Shelton, Program Director.

Memphis—W57CG, George S. Flinn Jr. Phone: 901-726-8970.
 Technical Facilities: 1000-w TPO, 7.09-kw ERP, 600-ft. above ground, 880-ft. above sea level, lat. 35° 12' 41", long. 89° 48' 54"
 Transmitter: 0.3-mi. W of Appling Rd., near Ellendale.
 Ownership: Flinn Broadcasting Corp.

Memphis—W61BP, Jimmy Boyd. Phone: 901-365-6379.
 Technical Facilities: 1000-w TPO, 9.12-kw ERP, 240-ft. above ground, 545-ft. above sea level, lat. 35° 06' 28", long. 89° 59' 22"
 Transmitter: 2205 Lamar Ave., Memphis.
 Ownership: Jimmy Boyd.

* **Memphis**—W63BV, Valuevision International Inc.
 Technical Facilities: 1000-w TPO, 34-kw ERP, 728-ft. above sea level, lat. 35° 06' 45", long. 89° 53' 32"
 Transmitter: 5100 Poplar Ave.
 Ownership: ValueVision International Inc.

Memphis—W65BF, Sonlight Broadcasting Systems Inc. Phone: 205-633-2100.
 Technical Facilities: 100-w TPO, 12.6-kw ERP, lat. 35° 08' 51", long. 90° 03' 05"
 Satellite earth station: Scientific-Atlanta.
 Began Operation: July 1, 1988.
 Ownership: Sonlight Broadcasting Systems Inc.

Memphis—WJRJ-LP, Ch. 59, Word of God Fellowship Inc. Phone: 817-858-9955.
 Technical Facilities: 6-kw ERP, 400-ft. above ground, 738-ft. above sea level, lat. 35° 06' 41", long. 90° 02' 57"
 Transmitter: State Rte. 72, near West Brookhaven.
 Ownership: Word of God Fellowship Inc.

■ **Memphis**—WXBP-CA, Ch. 44, The Box Worldwide LLC. Phone: 305-674-5000. Fax: 305-604-5577.
 Technical Facilities: 1000-w TPO, 13-kw ERP, 462-ft. above ground, 7327-ft. above sea level, lat. 35° 09' 00", long. 90° 03' 00"
 Transmitter: 100 N. Main Bldg.
 Equipment: Emcee transmitter; Scala antenna.
 Ownership: The Box Worldwide LLC.
 Represented (legal): Bryan Cave LLP
 Personnel: Warren T. Reeves, General Manager; Jesse Coleman, Chief Engineer

Morristown—W61DG, Trinity Broadcasting Network Inc. Phone: 714-832-2950. Fax: 714-730-0661. Web Site: <http://www.tbn.org>

Technical Facilities: 1000-w TPO, 7.9-kw ERP, 66-ft. above ground, 1968-ft. above sea level, lat. 36° 13' 38", long. 83° 19' 56"
 Transmitter: Crockett Ridge, 1-mi. N of intersection of McBride & N. Economy Rds.
 Satellite earth station: Scientific-Atlanta.
 Began Operation: June 10, 1991.
 Ownership: Trinity Broadcasting Network Inc.

■ **Murfreesboro**—WETV-LP, Ch. 11, Channel 11 Inc. Phones: 615-889-1960; 615-893-1450.
 Studio: S. Church St.
 Technical Facilities: 60-w TPO, 0.614-kw ERP, 315-ft. above ground, 899-ft. above sea level, lat. 35° 50' 26", long. 86° 23' 27"
 Transmitter: Intersection of U.S. Hwy. 41 & U.S. Hwy. 231.
 Equipment: Acrodyne transmitter; Scala antenna.
 Ownership: Channel 11 Inc.
 Advertising: Yes. Rates: \$25.00/30 Sec.; \$40.00/Min.; \$150.09/Hour
 Personnel: William O. Barry, General Manager; Bart Walker, Vice President & Sales Manager; Gary M. Brown, Chief Engineer

Murfreesboro—WHRT-LP, Ch. 27, Landmark Arts Inc. Phone: 615-895-1000. Fax: 615-895-4733. E-mail: letscomm@aol.com
 Studio: 1630 S. Church St., Murfreesboro, TN 37130.
 Technical Facilities: 1000-w TPO, 7.244-kw ERP, 116-ft. above ground, 694-ft. above sea level, lat. 35° 51' 22", long. 86° 24' 13"
 Holds CP for change to 560-w TPO, 4.5-kw ERP, 315-ft. above ground, 895-ft. above sea level, lat. 35° 50' 26", long. 86° 23' 27"
 Transmitter to Suite 105, 1630 S. Church St. BPTTL-960514JG.
 Transmitter: 1030 W. College St.
 Equipment: TTC transmitter; Scala antenna.
 Satellite earth station: General Instrument, 3.1-meter.
 Ownership: Landmark Arts Inc.
 Advertising: Yes. Rates: \$20.00/30 Sec.
 Represented (sales): Janet Patterson.
 Represented (engineering): Dale Howard.
 Represented (legal): Bob Sullivan.
 Personnel: Mary Beth Wilson, General Manager; Chris Anderson, Chief Engineer

Nashville—W36AK, Trinity Broadcasting Network Inc. Phone: 714-832-2950. Fax: 714-730-0661.
 Technical Facilities: 1000-w TPO, 11.9-kw ERP, 163-ft. above ground, 313-ft. above sea level, lat. 36° 09' 49", long. 86° 46' 45"
 Holds CP for change to 5.8-kw ERP, 1230-ft. above ground, 1421-ft. above sea level, lat. 36° 02' 06", long. 86° 50' 54". Transmitter to near U.S. Rte. 431 at County Line, near Brentwood. BMTTL-8912083S.
 Transmitter: Atop building at 401 Church St.
 Began Operation: March 15, 1988.
 Ownership: Trinity Broadcasting Network Inc.
 Note: Operating as a translator

* **Nashville**—W52CT, Microband Corp. of America.
 Technical Facilities: 1000-w TPO, 9.9-kw ERP, 361-ft. above ground, 850-ft. above sea level, lat. 36° 09' 56", long. 86° 46' 46"
 Transmitter: 509 5th Ave. S, Nashville.

Nashville—WGAP-LP, Ch. 26, South Central Communications Corp. Phone: 812-424-8284.
 Studio: 504 Rosedale Ave., Nashville, TN 37204.

Tennessee—Low Power Television Stations

Technical Facilities: 1000-w TPO, 11.9-kw ERP, 531-ft. above ground, 1020-ft. above sea level, lat. 36° 09' 49", long. 86° 46' 45".
Transmitter: Life & Casualty Bldg., 4th Ave. & Church St.
Equipment: Acrodyne transmitter, Scala antenna.
Began Operation: October 12, 1990.
Ownership: South Central Communications Corp.
Multichannel TV Sound: Stereo only
Advertising: Yes. Rates: \$20.00/30 Sec.; \$30.00/Min.
Personnel: John Engelbrecht, President.

Nashville—WIIW-LP, Ch. 14, U.S. Interactive LLC.
Technical Facilities: 1000-w TPO, 16.4-kw ERP, 371-ft. above ground, 892-ft. above sea level, lat. 36° 09' 48", long. 86° 46' 56".
Transmitter: 511 Union St.
Equipment: ITS transmitter; Antenna Concepts antenna.
Satellite earth station: Scientific-Atlanta, 5-meter. Scientific-Atlanta; Standard Communications receivers.
Ownership: U.S. Interactive LLC.
Advertising: Yes. Rates: \$10.00/30 Sec.; \$15.00/Min.

■ **Nashville**—WJDE-LP, Ch. 24, South Central Communications Corp. Phone: 812-464-1150. Fax: 812-423-3405.
Studio: 504 Rosedale Ave., Nashville, TN 37204.
Technical Facilities: 1000-w TPO, 13.6-kw ERP, 532-ft. above ground, 1020-ft. above sea level, lat. 36° 09' 49", long. 86° 46' 45".
Transmitter: Life & Casualty Tower, 4th & Church Sts., Nashville.
Equipment: Acrodyne transmitter, Scala antenna.
Satellite earth station: Scientific-Atlanta, 3-meter.
Began Operation: May 10, 1989.
Ownership: South Central Communications Corp.
Multichannel TV Sound: Stereo only
Advertising: Yes. Rates: \$30.00/30 Sec.; \$45.00/Min.
Personnel: John Engelbrecht, President; Lee Thompson, Engineer

Nashville—WJNK-LP, Ch. 61, Three Angels Broadcasting Network Inc. Phone: 618-627-4651. Fax: 618-627-4155. E-mail: office@3abn.org Web Site: <http://www.3abn.org>
Studio: 3391 Charley Good Rd., West Frankfort, IL 62896.
Technical Facilities: 100-w TPO, 0.603-kw ERP, 400-ft. above ground, 889-ft. above sea level, lat. 36° 09' 49", long. 86° 46' 45".
Transmitter: Top of L & C Bldg.
Equipment: Emcee transmitter; Bogner antenna.
Satellite earth station: DH Satellite, 3-meter; Manhattan receivers.
Ownership: Three Angels Broadcasting Network Inc.
Represented (legal): David Silverman.
Personnel: Moses Primo, Chief Engineer.

Nashville—WRMX-LP, Ch. 12, South Central Communications Corp. Phone: 812-424-8284.
Technical Facilities: 80-w TPO, 0.171-kw ERP, 190-ft. above ground, 709-ft. above sea level, lat. 36° 07' 30", long. 86° 45' 26".
Requests modification of CP for change to 1000-w TPO. BPTVL-940414PG.
Transmitter: 504 Rosedale Ave.

Ownership: South Central Communications Corp.
Note: Operating as a translator

Nashville—WVIE-LP, Ch. 20, Paxson Communications LPTV Inc. Phone: 561-659-4122. Fax: 561-659-4754. Web Site: <http://www.paxtv.com>
Technical Facilities: 10-w TPO, 0.1212-kw ERP, 1240-ft. above sea level, lat. 36° 15' 56", long. 86° 48' 22".
Holds CP for change to 0.87-kw ERP. Transmitter to 3833 Knight Rd., Whites Creek. BPTVL-19990621JA.
Transmitter: 3827 Knights Dr., Nashville.
Ownership: Paxson Communications Corp.
Personnel: Rick Hinds, General Manager; Tim Coucke, Chief Engineer; Phillip Crichfield, Sales Manager.

Selmer—W06AW, WDTM Inc. Phone: 901-645-6165.
Studio: Adams St. extended, Selmer, TN 38375.
Technical Facilities: 80-w TPO, 0.056-kw ERP, 302-ft. above ground, 801-ft. above sea level, lat. 35° 11' 27", long. 88° 35' 21".
Transmitter: Moose Lodge Rd.
Equipment: Television Technology transmitter; Scala antenna.
Satellite earth station: Scientific-Atlanta, 16-meter; Scientific-Atlanta receivers.
Began Operation: September 1, 1987.
Ownership: WDTM Inc.
Advertising: Yes. Rates: \$5.00/30 Sec.; \$7.50/Min.
Personnel: Margaret E. Jordan, Vice President; Dave Jordan, Manager; Tom Howell, Sales.

■ **Sevierville**—WJZC-LP, Ch. 22, South Central Communications Corp. Phone: 812-424-8284. Fax: 812-423-3405.
Studio: 825 N. Central, Knoxville, TN 37917.
Technical Facilities: 682-w TPO, 6.3-kw ERP, 338-ft. above ground, 1519-ft. above sea level, lat. 35° 52' 48", long. 83° 33' 10".
Transmitter: 1-mi. NNE of intersection of Chapman Hwy. & Rte. 411.
Ownership: South Central Communications Corp.
Note: Operating as a translator

Sharon-Greenfield—W02BT, Daystar Ministries.
Technical Facilities: 10-w TPO, 0.33-kw ERP, 148-ft. above ground, 538-ft. above sea level, lat. 36° 13' 28", long. 88° 50' 41".
Transmitter: 0.81-mi. SW of Sharon.
Ownership: Daystar Ministries.

■ **Union City**—W09BM, Joseph H. Harpole Sr. Phones: 901-885-8444; 901-885-3341. Fax: 901-885-4778. E-mail: joeharpo@wjet.net; ssharpolusit@net
Studio: 1200 Bishop St., Union City, TN 38261.
Technical Facilities: 1000-w TPO, 24.8-kw ERP, 331-ft. above ground, 666-ft. above sea level, lat. 36° 26' 46", long. 89° 02' 12".
Transmitter: Hwy. 51 & Jordan Terrace.
Equipment: Emcee transmitter; Scala antenna.
Satellite earth station: Perfect 10, 3.5-meter; DX Communications receivers.
Began Operation: July 1, 1991.
Ownership: Joseph H. Harpole Sr.
Personnel: Joe Harpole, General Manager; Brian Hicks, Sales Manager

Union City—W26BU (formerly W09BM), Joseph H. Harpole Sr. Phones: 901-885-8444; 901-885-3341. Fax: 901-885-8444.

Studio: 3862 Barham Rd., Union City, TN 38261.
Technical Facilities: 915-w TPO, 24.8-kw ERP, 666-ft. above sea level, lat. 36° 26' 46", long. 89° 02' 12".
Transmitter: Hwy. 51 & Jordan Terrace.
Equipment: Emcee transmitter; Scala antenna.
Satellite earth stations: Perfect 10, 4.2-meter; Perfect 10, 2.4-meter; DX Communications receivers.
Ownership: Joseph H. Harpole Sr

Texas

■ **Abilene**—K07UF, Abilene Christian University. Phone: 915-674-2441. Fax: 915-674-2417.
Studio: 1600 Campus Court, DM 110, Abilene, TX 79601.
Technical Facilities: 10-w TPO, 0.82-kw ERP, 151-ft. above ground, 1850-ft. above sea level, lat. 32° 28' 34", long. 99° 42' 22".
Transmitter: 2209 Judge Ely Rd., Abilene.
Satellite earth station: AFC, 8-meter.
Began Operation: September 1, 1988.
Ownership: Abilene Christian University
Advertising: Yes. Rates: \$30.00/30 Sec.
Represented (legal): Gaston Welborn.
Personnel: Larry L. Bradshaw, General Manager; J. R. Kessler, Operations Manager; James Thompson, Chief Engineer

Abilene—K51CK, Trinity Broadcasting Network Inc. Phone: 714-832-2950.
Technical Facilities: 1000-w TPO, 9-kw ERP, 249-ft. above ground, 1975-ft. above sea level, lat. 32° 28' 45", long. 99° 45' 00".
Transmitter: 0.43-mi. E of intersection of Vogel Ave. & Mockingbird Lane.
Began Operation: January 29, 1990.
Ownership: Trinity Broadcasting Network Inc.
Represented (engineering): Ben Miller

Abilene—KIDZ-LP, Ch. 54, Sage Broadcasting Corp./KIDY-TV. Phone: 915-658-2606. Fax: 915-655-8461. E-mail: mgr@kidz.com Web Site: <http://www.kidzfox.com>
Technical Facilities: 1000-w TPO, lat. 32° 26' 39", long. 99° 44' 03".
Transmitter: 500 Chestnut St.
Ownership: Sage Broadcasting Corp.
Represented (sales): Millennium Sales & Marketing.
Note: Operating as a translator

Abilene—KTES-LP (formerly K40DX), Ch. 40, Abilene-Sweetwater Broadcasting Co. Phone: 915-677-2281.
Technical Facilities: 1000-w TPO, 52.7-kw ERP, 443-ft. above ground, 2694-ft. above sea level, lat. 32° 15' 58", long. 99° 42' 27".
Transmitter: 11-mi. S of Abilene.
Equipment: ITS transmitter; Andrew antenna.
Satellite earth station: Winegard, 3-meter; Scientific-Atlanta receivers.
Ownership: Telemundo Holdings Inc.

Amarillo—K36DV, Adelante Television Limited Partnership.
Technical Facilities: 1000-w TPO, 28.2-kw ERP, 577-ft. above ground, 4042-ft. above sea level, lat. 35° 18' 55", long. 101° 50' 03".
Transmitter: 1-mi. N of Amarillo.
Ownership: Adelante Television Limited Partnership.

* **Amarillo**—K50FK, Mission Broadcasting of Amarillo Inc. Phone: 614-237-9290.

Technical Facilities: 2953-w TPO, 45.5-kw ERP, 725-ft. above ground, 3976-ft. above sea level, lat. 35° 20' 33", long. 101° 49' 21".
Transmitter: KCIT(TV) tower, E of Hwys. 87 & 287, 6-mi. N of Pleasant Valley.
Ownership: Mission Broadcasting Inc.

Amarillo—K56DF, Spectrum Media.
Technical Facilities: 1000-w TPO, 16.7-kw ERP, 401-ft. above ground, 3891-ft. above sea level, lat. 35° 16' 04", long. 101° 53' 06".
Transmitter: 2.5-mi. N of Amarillo at Western Blvd.
Ownership: Spectrum Media.

* **Amarillo**—K67GW, WBG License Co. LLC. Phone: 212-838-2100.
Technical Facilities: 65-w TPO, 8.26-kw ERP, 148-ft. above ground, 3822-ft. above sea level, lat. 35° 12' 12", long. 101° 50' 05".
Transmitter: KCIT(TV) studio, 1015 S. Filmore.
Ownership: Wicks Broadcast Group LP

Amarillo—KAMT-LP, Ch. 31, Hispanic Media Group I LLC.
Technical Facilities: 1000-w TPO, 12.68-kw ERP, 244-ft. above ground, 3814-ft. above sea level, lat. 35° 15' 39", long. 101° 52' 52".
Transmitter: FM 1719, 1.25-mi. N of Amarillo.
Began Operation: April 5, 2001.
Ownership: Hispanic Media Group I LLC.

Amarillo—KCPN-LP, Ch. 65, Mission Broadcasting of Amarillo License Inc.
Technical Facilities: 682-w TPO, 44.5-kw ERP, 545-ft. above ground, 3976-ft. above sea level, lat. 35° 20' 33", long. 101° 49' 21".
Transmitter: KCIT(TV) tower, E of Hwy. 87/287.
Ownership: Mission Broadcasting Inc.
Represented (sales): Millennium Sales & Marketing.

Amarillo—KEAT-LP, Ch. 22, Entravision Holdings LLC. Phone: 310-447-3870.
Technical Facilities: 1000-w TPO, 12.9-kw ERP, 420-ft. above ground, 4081-ft. above sea level, lat. 35° 12' 26", long. 101° 50' 20".
Transmitter: 1.4-mi. N of Hwy. 289 & Givens Ave. intersection.
Began Operation: February 2, 2001.
Ownership: Entravision Communications Corp.

Amarillo—KTKD-LP, Ch. 43, Hispanic Media Group I LLC.
Technical Facilities: 1000-w TPO, 14.47-kw ERP, 240-ft. above ground, 3809-ft. above sea level, lat. 35° 15' 39", long. 101° 52' 52".
Transmitter: FM 1719, 0.25-mi. N of Amarillo.
Began Operation: December 9, 1999.
Ownership: Hispanic Media Group I LLC.

Austin—K09VR, U. of Texas at Austin. Phone: 512-471-3098. Fax: 512-471-1576. E-mail: tstv@mail.utexas.edu
Technical Facilities: 10-w TPO, 0.05-kw ERP, 331-ft. above ground, 932-ft. above sea level, lat. 30° 17' 09", long. 97° 44' 20".
Transmitter: U. of Texas at Austin, Main Bldg.
Equipment: ITS transmitter; Scala antenna.
Began Operation: February 1, 1995.
Ownership: U. of Texas-Austin.
Advertising: Yes. Rates: \$115.00/30 Sec.
Represented (engineering): Mullaney Engineering Inc.

Represented (legal): Cohn & Marks.
 Personnel: Kathy Lawrence, General Manager;
 Bob Nagy, Chief Engineer.

Austin—K20EP, Joseph W. Shaffer. Phone: 713-621-4499.
 Technical Facilities: 1000-w TPO, 35.8-kw ERP, 433-ft. above ground, 1324-ft. above sea level, lat. 30° 35' 13", long. 97° 40' 55". Holds CP for change to 33.3-kw ERP, 564-ft. above ground, 1345-ft. above sea level, lat. 30° 19' 20", long. 97° 48' 03". Transmitter to Trail of Marones. BMTTL-9605160D.
 Transmitter: 0.45-mi. NNW of Westinghouse Rd. & Interstate 35.
 Began Operation: May 27, 1998.
 Ownership: Joseph W. Shaffer.

Austin—K30CE, Univision Communications Inc. Phones: 210-227-4141; 210-227-4145. Fax: 210-220-0469.
 Technical Facilities: 1000-w TPO, 17.9-kw ERP, 233-ft. above ground, 1080-ft. above sea level, lat. 30° 19' 22", long. 97° 48' 07". Transmitter: 5.5-mi. WNW of Capitol Bldg.
 Equipment: Acrodyne transmitter, Bogner antenna.
 Satellite earth station: Scientific-Atlanta, 4.6-meter.
 Ownership: Univision Communications Inc.
 Represented (engineering): Denny & Associates PC.
 Represented (legal): Shaw Pittman.
 Personnel: Steve Giust, General Manager; Frank Fleenor, Chief Engineer; Toni Kirk, Sales Manager.

Austin—K34FM, Trinity Broadcasting Network Inc. Phone: 714-832-2950. Fax: 714-730-0661.
 Technical Facilities: 2000-w TPO, 10-kw ERP, 650-ft. above ground, 1430-ft. above sea level, lat. 30° 19' 20", long. 97° 48' 03". Holds CP for change to 8400-w TPO, 8-kw ERP, 650-ft. above ground, 1430-ft. above sea level. BMTTL-JG0601MF.
 Transmitter: Side of existing tower, 2-mi. SW of SR 2222 & Mount Bonnell Rd., near Austin.
 Ownership: Trinity Broadcasting Network Inc.

Austin—KBVO-LP, Ch. 51, KXAN Inc. Phone: 512-476-3636.
 Technical Facilities: 1000-w TPO, 17.9-kw ERP, 1000-ft. above ground, 1850-ft. above sea level, lat. 30° 19' 33", long. 97° 47' 58". Holds CP for change to 755-w TPO, 13.4-kw ERP BPTTL-980601WC.
 Transmitter: Trail of the Madrones Rd., 5-mi. NW of Austin.
 Ownership: LIN Television Corp.

Austin—KGBS-LP, Ch. 32, Caballero Television Texas LLC. Phones: 972-503-6800; 972-503-6801.
 Technical Facilities: 20.4-kw ERP, 650-ft. above ground, 1388-ft. above sea level, lat. 30° 19' 10", long. 97° 48' 06". Holds CP for change to 10-kw ERP, lat. 30° 19' 08", long. 97° 48' 05". BMTTL-20000329ABD.
 Transmitter: One American Center, 600 Congress Ave.
 Ownership: Caballero Television Texas LLC.

Austin—KQUX-LP (formerly K11SF), Ch. 11, Louis Martinez. Phone: 909-687-3660.
 Technical Facilities: 7.6-w TPO, 0.22-kw ERP, 341-ft. above ground, 1079-ft. above sea level, lat. 30° 19' 10", long. 97° 48' 06".
 Transmitter: W. Lake Hills antenna farm, 1-mi. SSE of intersection of SR 360 & W. Lake Dr.

Began Operation: April 1, 1987.
 Ownership: Louis Martinez.
 Advertising: Yes.
 Note: Operating as a translator

Austin—KXLK-LP (formerly K40FS), Ch. 40, Nicolas Communications Corp. Phone: 210-824-5812.
 Technical Facilities: 1000-w TPO, 8.91-kw ERP, 400-ft. above ground, 1181-ft. above sea level, lat. 30° 19' 20", long. 97° 48' 13". Holds CP for change to 9-kw ERP, lat. 30° 19' 20", long. 97° 48' 03". Transmitter to 4-mi. W of Austin Westlake Tower. BPTTL-980601PG.
 Transmitter: 1.8-mi. W of Austin.
 Ownership: Nicolas Communications Corp.

Austin, Cedar Park & Sunset Valley—K13VC, Fox Television Stations Inc. Phone: 512-476-7777. Fax: 512-495-7001. Web Site: <http://www.upn13austin.com>
 Studio: 119 E. 10th St., Austin, TX 78701.
 Technical Facilities: 60-w TPO, 0.098-kw ERP, 476-ft. above ground, 1378-ft. above sea level, lat. 30° 18' 36", long. 97° 47' 33".
 Transmitter: KTBC-TV tower atop Mount Larson.
 Equipment: Acrodyne transmitter, Dielectric antenna.
 Began Operation: January 1, 1990.
 Ownership: Fox Television Stations Inc.
 Advertising: Yes.
 Personnel: Danny Baker, General Manager; Mark Rodman, General Sales Manager; Rick Carroll, Chief Engineer; Lyndean Phinney, Local Sales Manager.

Ballinger-Coleman—KKCP-LP (formerly K50EI), Ch. 50, Prime Time Christian Broadcasting Inc. Phone: 915-563-0420. Fax: 915-563-1736.
 Technical Facilities: 7.38-kw ERP, 408-ft. above ground, 2647-ft. above sea level, lat. 32° 01' 55", long. 99° 46' 29".
 Transmitter: to 9.3-mi. SSW of Crews.
 Began Operation: September 1, 1997.
 Ownership: Prime Time Christian Broadcasting Inc.
 Personnel: Al Cooper, General Manager; Jay Westcott, Chief Engineer; Jeff Welter, Sales Manager.
 Note: Licensed as a translator

Bastrop—KHPB-LP, Ch. 45, KXAN Inc. Phone: 512-476-3636.
 Technical Facilities: 1000-w TPO, 37.9-kw ERP, 400-ft. above ground, 869-ft. above sea level, lat. 30° 09' 00", long. 97° 13' 16". Holds CP for change to 10.3-kw ERP. BPTTL-19980601UN.
 Transmitter: 6.2-mi. NE of Bastrop.
 Began Operation: March 1, 1996
 Ownership: LIN Television Corp.
 Note: Operating as a translator

Beaumont—K09VO, American Independent Network & Frederick F. Hoelke. Phone: 817-222-1234.
 Technical Facilities: 1000-w TPO, 24.4-kw ERP, 800-ft. above ground, 823-ft. above sea level, lat. 30° 09' 31", long. 93° 59' 11". Holds CP for change to 29.8-kw ERP, 1476-ft. above ground, 1526-ft. above sea level, lat. 30° 03' 05", long. 94° 31' 37". Transmitter to 3.7-mi. E of Devers, TX, 3.1-mi. N of Hwy. 90. BMTTL-960516ME
 Transmitter: NW of State Rte. 235, 2.8-mi. NE of Vidor.
 Ownership: American Independent Network Inc.; Frederick F. Hoelke.

Personnel: Don Shelton, General Manager; Ron Turner, Chief Engineer.

Beaumont—KJDF-LP (formerly K25BP), Ch. 25, Carlos Ortiz Estate, Aracelis Ortiz-Executrix. Phone: 956-421-2635.
 Technical Facilities: 1000-w TPO, 12.6-kw ERP, 509-ft. above ground, 529-ft. above sea level, lat. 30° 06' 50", long. 94° 01' 44". Holds CP for change to 782-w TPO, 12.6-kw ERP, lat. 30° 06' 34", long. 94° 01' 48". Transmitter to 1112 Old Spanish Trail, Vidor. BPTTL-981915JA.
 Transmitter: Old U.S. Hwy. 90, 1-mi SW of Vidor.
 Ownership: Carlos Ortiz Estate, Aracelis Ortiz-Executrix.

Big Spring—KBSP-LP, Ch. 30, Prime Time Christian Broadcasting Inc. Phone: 915-563-0420. Fax: 915-563-1736.
 Technical Facilities: 100-w TPO, 0.561-kw ERP, 420-ft. above ground, 3687-ft. above sea level, lat. 32° 11' 06", long. 101° 27' 56".
 Transmitter: 0.5-mi. N & 0.5-mi. E of Junction 87 & 83.
 Equipment: TTC transmitter, Andrew antenna.
 Began Operation: April 1, 1992.
 Ownership: Prime Time Christian Broadcasting Inc.
 Personnel: Al Cooper, General Manager; Jay Westcott, Chief Engineer; Jeff Welter, Sales Manager.
 Note: Licensed as a translator

Booker—K47BP, C L & O Translator System Inc.
 Technical Facilities: 0.92-kw ERP, lat. 36° 22' 24", long. 100° 16' 00".
 Ownership: C L & O Translator System Inc.

Brownsville—K64FM, Brownsville Broadcasting LLC. Phone: 361-883-1763. Fax: 361-883-3160.
 Technical Facilities: 1000-w TPO, 25.7-kw ERP, 379-ft. above ground, 409-ft. above sea level, lat. 26° 07' 25", long. 97° 29' 38".
 Transmitter: 5-mi. NW of Los Fresnos.
 Ownership: Brownsville Broadcasting LLC.
 Represented (legal): Howard Mintz.

Brownsville—KXIV-LP (formerly K17EK), Ch. 17, Faith Pleases God Church Corp. Phone: 956-412-5600. E-mail: chuckortiz@aol.com
 Technical Facilities: 20-w TPO, 0.131-kw ERP, 440-ft. above ground, 331-ft. above sea level, lat. 25° 58' 59", long. 97° 34' 40".
 Transmitter: 1-mi. E of Hwy. 77 on Duncan Rd.
 Ownership: Faith Pleases God Church Corp.
 Personnel: Chuck Ortiz, General Manager; Carlos Macias, Chief Engineer

Brownsville (formerly Laredo)—KZAV-LP, Ch. 21, Zavaletta Bcstg. of the Rio Grande Valley LLC. Phone: 800-825-4691.
 Technical Facilities: 1000-w TPO, 55.9-kw ERP, 505-ft. above ground, 489-ft. above sea level, lat. 25° 57' 49", long. 97° 31' 11". Holds CP for change to 9-kw ERP, 466-ft. above ground, 493-ft. above sea level. BPTTL-20001013ABP.
 Transmitter: Near Hwy. 802, Alton Glover Blvd. & Hwy. 77.
 Ownership: Zavaletta Broadcasting Group.

Brownwood—K26AP, Trinity Broadcasting Network Inc. Phone: 714-832-2950. Fax: 714-730-0611.

Technical Facilities: 1000-w TPO, 16.6-kw ERP, 259-ft. above ground, 1833-ft. above sea level, lat. 31° 39' 40", long. 99° 06' 00".
 Transmitter: 6-mi. SW of Brownwood.
 Began Operation: August 20, 1987.
 Ownership: Trinity Broadcasting Network Inc.
 Represented (engineering): Smith & Fisher
 Represented (legal): Colby M. May
 Personnel: Paul Crouch, General Manager; Ben Miller, Chief Engineer; Rod Henke, Sales Manager.

Bryan—KRHD-LP, Ch. 34, Centex Television Ltd. Partnership. Phone: 580-355-7000.
 Technical Facilities: 2520-w TPO, 76-kw ERP, 364-ft. above ground, 738-ft. above sea level, lat. 30° 45' 36", long. 96° 28' 01".
 Transmitter: 1.2-mi. NW of intersection of State Rte. 6 & Old San Antonio Rd.
 Ownership: Centex TV Ltd. Partnership.

Bryan—KSCM-LP, Ch. 12, John R. Powley. Phone: 606-871-9629.
 Technical Facilities: 10-w TPO, 0.093-kw ERP, 371-ft. above ground, 689-ft. above sea level, lat. 30° 39' 02", long. 96° 20' 57".
 Transmitter: 1240 Villa Maria Rd.
 Began Operation: March 17, 1997.
 Ownership: John R. Powley.
 Note: Operating as a translator

Camp Verde—K61GI, WT Acquisition Corp. Phone: 915-896-1037.
 Technical Facilities: 20-w TPO, 0.4-kw ERP, 175-ft. above ground, 2087-ft. above sea level, lat. 29° 50' 14", long. 99° 07' 19".
 Transmitter: 0.6-mi. SW of intersection of Hwys. 173 & 2828.
 Began Operation: April 10, 1996.
 Ownership: WT Acquisition Corp.
 Note: Licensed as a translator

Canadian—K31CD, C L & O Translator System Inc.
 Technical Facilities: 100-w TPO, 0.728-kw ERP, 404-ft. above ground, 3205-ft. above sea level, lat. 36° 04' 06", long. 100° 21' 01".
 Transmitter: 10-mi. N of Canadian.
 Ownership: C L & O Translator System Inc.
 Note: Operating as a translator

Carrizo Springs—KSPG-LP (formerly K11UG), Ch. 11, Carlos Ortiz Estate, Aracelis Ortiz-Executrix. Phone: 956-421-2635.
 Technical Facilities: 10-w TPO, 0.059-kw ERP, 50-ft. above ground, 672-ft. above sea level, lat. 28° 29' 17", long. 99° 53' 06".
 Transmitter: 3.3-mi. SW of downtown.
 Ownership: Carlos Ortiz Estate, Aracelis Ortiz-Executrix.

Cisco—KPTC-LP, Ch. 58, Prime Time Christian Broadcasting Inc. Phone: 915-563-0420. Fax: 915-563-1736. Web Site: <http://www.ptcble.com>
 Technical Facilities: 1000-w TPO, 16.7-kw ERP, 281-ft. above ground, 2028-ft. above sea level, lat. 32° 15' 58", long. 99° 04' 53". Holds CP for change to 7.37-kw ERP, 2537-ft. above sea level, lat. 32° 11' 07", long. 99° 17' 08". Transmitter to Hwy. 36, 5.5-mi. NW of Cross Plains. BMTTL-980602JV.
 Transmitter: 3-mi. SE of Hwy. 569.
 Began Operation: April 27, 1999.
 Ownership: Prime Time Christian Broadcasting Inc.

Clear Lake—KJIB-LP, Ch. 5, Far Eastern Telecasters.

Texas—Low Power Television Stations

Studio: 17000 El Camino Real, Ste. B-205, Houston, TX 77058.

Technical Facilities: 60-w TPO, 0.195-kw ERP, 500-ft. above ground, 510-ft. above sea level, lat. 29° 27' 57", long. 95° 13' 23".

Holds CP for change to 43.8-w TPO, 0.07-kw ERP, 640-ft. above ground, 640-ft. above sea level, lat. 29° 35' 31", long. 95° 03' 13". BPTVL-910503GG.

Requests CP for change to 30-kw ERP, 1737-ft above ground, lat. 29° 34' 16", long. 95° 30' 38". BPTTL-20010523BI.

Transmitter: 12435 Red Bluff Rd., Seabrook. Equipment: Emcee transmitter, Scala antenna. Satellite earth station: Comtech, 5-meter. Began Operation: January 1, 1988.

Ownership: Far Eastern Telecasters. Multichannel TV Sound: Stereo and separate audio program.

Advertising: Yes.

Represented (legal): Robert J. Buenzle.

Personnel: Roy E. Henderson, President & General Manager; Jim Owens, Vice President & Business Manager; David Trusty, Sales Manager; Joannie McInnis, Promotions.

Clear Lake—KVDO-LP, Ch. 69, Far Eastern Telecasters.

Technical Facilities: 1000-w TPO, 16.69-kw ERP, 614-ft. above ground, 584-ft. above sea level, lat. 29° 35' 31", long. 95° 03' 13".

Holds CP for change to 6.34-kw ERP, 488-ft. above ground, 4990-ft. above sea level, lat. 29° 35' 33", long. 95° 03' 11". BPTTL-970425ID.

Transmitter: Red Bluff & Kirby Rds., Taylor Lake.

Began Operation: October 28, 1998.

Ownership: Far Eastern Telecasters.

College Station—K28AK, Clear Channel Communications Inc. Phone: 409-776-1240.

Technical Facilities: 322-w TPO, 2.4-kw ERP, 118-ft. above ground, 209-ft. above sea level, lat. 30° 39' 02", long. 96° 20' 57".

Transmitter: 1240 Villia Maria Rd., Bryan.

Ownership: Springer Broadcasting.

College Station/Bryan—K47ED, Trinity Broadcasting Network Inc.

Technical Facilities: 1000-w TPO, 11.7-kw ERP, 344-ft. above ground, 663-ft. above sea level, lat. 30° 39' 02", long. 96° 20' 57".

Transmitter: 0.5-mi. NNE of junction of State Rte. 507 & Villa Maria Rd., Bryan.

Ownership: Trinity Broadcasting Network Inc.

Corpus Christi—K12PH, Clark Ortiz. Phone: 210-412-8605. Fax: 210-440-0542.

Technical Facilities: 40-w TPO, 0.202-kw ERP, 403-ft. above ground, 413-ft. above sea level, lat. 27° 47' 59", long. 97° 23' 30".

Holds CP for change to 0.33-kw ERP, lat. 27° 47' 39", long. 29° 23' 30". Transmitter to 800 N. Shoreline Dr. BPTVL-19981023JD.

Transmitter: One Shoreline Dr.

Ownership: Clark Ortiz.

Personnel: Clark Ortiz, General Manager.

Corpus Christi—K32FL, KVOA Communications Inc. Phone: 520-624-7957.

Technical Facilities: 100-w TPO, 10.2-kw ERP, 175-ft. above ground, 187-ft. above sea level, lat. 27° 43' 02", long. 97° 23' 19".

Holds CP for change to 960-w TPO, 10-kw ERP, 163-ft. above ground, 190-ft. above sea level. BPTTL-JG0601XY.

Transmitter: 4518 S. Padre Island Dr., Corpus Christi.

Equipment: Acrodyne transmitter; Andrew antenna.

Satellite earth station: Comtech, 3.8-meter; Comtech, 5-meter; Standard Communications receivers.

Began Operation: November 21, 1991.

Ownership: KVOA Communications Inc.

Multichannel TV Sound: Stereo only

Advertising: Yes.

Represented (sales): Adam Young Inc.

Represented (engineering): Philip A. Rubin & Associates Inc.

Represented (legal): Ross & Hardies.

Personnel: William L. Stolp, General Manager; Russell Vaughan, Chief Engineer.

Corpus Christi—K57FC, Trinity Broadcasting Network Inc. Phone: 714-832-2950. Fax: 714-730-0661.

Technical Facilities: 425-w TPO, 20-kw ERP, 390-ft. above ground, 426-ft. above sea level, lat. 27° 47' 48", long. 97° 23' 51".

Holds CP for change to 1000-w TPO, 47.2-kw ERP BPTT-960423JN.

Transmitter: 0.25-mi. S of Interstate 37 & U.S. Rte. 81 intersection.

Ownership: Trinity Broadcasting Network Inc.

Note: Licensed as a translator

Corpus Christi—K68DJ, KVOA Communications Inc. Phone: 520-624-7957.

Studio: 2209 N. Padre Island Dr., Ste. R, Corpus Christi, TX 78408.

Technical Facilities: 1000-w TPO, 21.7-kw ERP, 175-ft. above ground, 187-ft. above sea level, lat. 27° 43' 02", long. 97° 23' 19".

Transmitter: 4518 S. Padre Island Dr.

Note: Operating as a translator

Corpus Christi—KADM-LP, Ch. 63, Aracelis Ortiz. Phone: 210-412-5600.

Technical Facilities: 1000-w TPO, 6.15-kw ERP, 364-ft. above ground, 403-ft. above sea level, lat. 27° 47' 48", long. 97° 23' 49".

Holds CP for change to 33.2-kw ERP, 246-ft. above ground, 285-ft. above sea level.

Transmitter to corner of N. Carancahua & Antelope Sts. BPTTL-9605160A.

Transmitter: 600 Leopard St.

Began Operation: January 8, 1998.

Ownership: Aracelis Ortiz.

Corpus Christi—KCCX-LP, Ch. 50 (formerly Ch. 25), Rodriguez Radio LP. Phone: 214-630-9400.

Studio: 3930 Leopard St., Corpus Christi, TX 78408.

Technical Facilities: 405-w TPO, 6.23-kw ERP, 59-ft. above ground, 66-ft. above sea level, lat. 27° 47' 46", long. 97° 23' 47".

Transmitter: 600 Bldg., 600 Leopard St.

Began Operation: June 15, 1999.

Ownership: Rodriguez Radio LP.

Advertising: Yes. Rates: \$75.00/30 Sec.

Represented (sales): Ben Benavides.

Personnel: Amanda Orrick, President; Don Shelton, General Manager; Ron Turner, Chief Engineer.

Corpus Christi—KCRR-LP (formerly K41FO), Ch. 41, Nicolas Communications Corp. Phone: 512-824-5812.

Technical Facilities: 12.1-kw ERP, 352-ft. above sea level, lat. 27° 47' 46", long. 96° 23' 47".

Transmitter: 102 N. Mesquite.

Ownership: Nicolas Communications Corp.

■ **Corpus Christi**—KLAO-LP, Ch. 43, Clark Ortiz. Phone: 210-412-8605.

Technical Facilities: 500-w TPO, 7.28-kw ERP, 403-ft. above ground, 413-ft. above sea level, lat. 27° 47' 59", long. 97° 23' 30".

Holds CP for change to 7.27-kw ER. BPTTL-99070JK.

Transmitter: 800 N. Shoreline Dr.

Ownership: Clark Ortiz.

Corpus Christi—KTMV-LP, Ch. 8, Minerva R. Lopez. Phone: 361-289-8877. Fax: 361-289-7722.

Technical Facilities: 10-w TPO, 0.2-kw ERP, 292-ft. above ground, 331-ft. above sea level, lat. 27° 45' 09", long. 97° 27' 18".

Transmitter: 828 South Padre Island Dr.

Ownership: Minerva R. Lopez.

Multichannel TV Sound: Stereo only

Advertising: Yes. Rates: \$125.00/30 Sec.

Represented (sales): SMRT.

Represented (engineering): Lynn Willoughby.

Represented (legal): Shainis & Peltzman.

Personnel: Carlos Lopez, General Manager; Ernest Lopez, Sales Manager; Ray Lopez, Chief Engineer.

Corpus Christi—KTOV-LP, Ch. 7, Channel 7 of Corpus Christi Inc. Phone: 361-882-1414. Fax: 361-882-1973.

Studio: 600 Leopard, Suite 1924, Corpus Christi, TX 78473.

Technical Facilities: 10-w TPO, 0.092-kw ERP, 259-ft. above ground, 295-ft. above sea level, lat. 27° 47' 46", long. 97° 23' 47".

Transmitter: 600 Leopard St., Corpus Christi.

Began Operation: December 14, 1989.

Ownership: Channel 7 of Corpus Christi Inc.

Multichannel TV Sound: Stereo only

Advertising: Yes.

Personnel: Don Gillis, General Manager; Fred Hoffmann, Chief Engineer

Note: Operating as a translator

Corpus Christi—KXCC-LP (formerly K45DB), Ch. 45, Nicolas Communications Corp. Phones: 512-824-5812; 512-824-3435.

Technical Facilities: 1000-w TPO, 12.8-kw ERP, 371-ft. above ground, 308-ft. above sea level, lat. 27° 47' 46", long. 97° 23' 47".

Transmitter: 600 Leopard St., Corpus Christi.

Began Operation: December 23, 1993.

Ownership: Nicolas Communications Corp.

Corpus Christi—KXPX-CA, Ch. 66, GH Broadcasting Inc. Phone: 361-882-1414.

Studio: 5026 Old Brownsville Rd., Corpus Christi, TX 78416.

Technical Facilities: 1000-w TPO, 15.1-kw ERP, 246-ft. above ground, 285-ft. above sea level, lat. 27° 47' 48", long. 97° 23' 49".

Holds CP for change to 350-w TPO, 8-kw ERP, 328-ft. above sea level, lat. 27° 47' 46", long. 97° 23' 47". Transmitter to 600 Bldg., 600 Leopard St. BPTTL-990412JB.

Transmitter: 711 N. Carancahua St.

Ownership: Communications Transmission Network.

Represented (sales): Telemundo Network Sales.

Corsicana—K25FW, Ventana Television Inc.

Technical Facilities: 1000-w TPO, 47.2-kw ERP, 886-ft. above ground, 1669-ft. above sea level, lat. 32° 31' 52", long. 96° 56' 57".

Holds CP for change to 4000-w TPO. BPTTL-20000207ABE.

Requests CP for change to lat. 32° 35' 24", long. 96° 58' 21". Transmitter to 6.8-mi. N of Midlothian, 1.9-mi. W of State Hwy. 67, Midlothian. BPTTL-981009JA.

Requests modification of CP for change to 1588-w TPO, 850-ft. above ground, 1653-

ft. above sea level, lat. 32° 35' 19", long. 96° 58' 05". Transmitter to 1310 W. Beltline Rd., Cedar Hill. BPTTL-990727JA.

Transmitter: 3.6-mi. N of Midlothian, 1.8-mi. E of State Hwy. 67.

Ownership: USA Broadcasting.

Corsicana—KNAV-LP, Ch. 30, Navarro College. Phone: 903-874-6501. Fax: 903-874-4636. E-mail: knav@navcc.tx.us

Studio: 3200 W. 7th Ave., Corsicana, TX 75110.

Technical Facilities: 1000-w TPO, 7.8-kw ERP, 656-ft. above ground, 1135-ft. above sea level, lat. 32° 05' 06", long. 96° 31' 45".

Transmitter: 0.3-mi. W of Junction of Hwy. 22 & FM 2555, Corsicana.

Equipment: Emcee transmitter; Scala antenna.

Satellite earth station: Scientific-Atlanta, 3.3-meter, Scientific-Atlanta receivers.

Began Operation: November 1, 1984.

Ownership: Navarro College.

Personnel: Brian J. Weber, Chief Engineer.

Crockett—KIVY-LP, Ch. 16, Jim Gibbs. Phone: 409-544-2171. Fax: 409-544-4891. E-mail: jimgibbs@sat.net

Technical Facilities: 1000-w TPO, 8.3-kw ERP, 400-ft. above ground, 755-ft. above sea level, lat. 31° 18' 20", long. 95° 27' 06".

Transmitter: KIVY-FM transmitter site.

Equipment: Bext transmitter; Scala antenna.

Ownership: Jim Gibbs.

Advertising: Yes. Rates: \$15.00/30 Sec.

Personnel: Jim Gibbs, General Manager

Crockett—KTWC-LP, Ch. 12, International Broadcasting Network. Phone: 713-251-1426.

Technical Facilities: 80-w TPO, 0.13-kw ERP, 475-ft. above ground, 905-ft. above sea level, lat. 31° 17' 36", long. 95° 28' 23".

Transmitter: Near intersection of Loop 304 & FM 2110.

Ownership: International Broadcasting Network.

Dallas—KJMM-LP, Ch. 34, Henry J. McGinnis. Phone: 817-335-8666. Fax: 817-335-2171.

Technical Facilities: 1000-w TPO, 148.8-kw ERP, 459-ft. above ground, 994-ft. above sea level, lat. 32° 45' 46", long. 96° 38' 04".

Holds CP for change to 50-kw ERP, 961-ft. above ground, 807-ft. above sea level, lat. 32° 32' 35", long. 96° 57' 31". BPTTL-20000728AES.

Transmitter: Mesquite City communications tower.

Began Operation: February 28, 1998.

Ownership: Henry J. McGinnis.

Advertising: Yes.

Personnel: Chad Russel, General Manager

Dallas—KLEG-LP (formerly K44FO), Ch. 44, Dilip Viswanath. Phone: 718-479-9411.

Technical Facilities: 1190-w TPO, 20-kw ERP, 208-ft. above ground, 1358-ft. above sea level, lat. 32° 46' 48", long. 96° 48' 13".

Transmitter: Main & Lamar Sts.

Began Operation: August 5, 1996.

Ownership: Dilip B. Viswanath.

***Del Rio**—K08ML, LPTV Services.

Technical Facilities: 10-w TPO, 0.08-kw ERP, 56-ft. above ground, 1056-ft. above sea level, lat. 29° 25' 00", long. 100° 55' 00".

Transmitter: 1-mi. N of Hwy. 90.

Ownership: LPTV Services.

***Del Rio**—K20FN, LPTV Services.
 Technical Facilities: 1000-w TPO, 10.4-kw ERP, 56-ft. above ground, 1056-ft. above sea level, lat. 29° 25' 00", long. 100° 55' 00".
 Transmitter: 1-mi. N of Hwy 90.
 Ownership: LPTV Services.

Del Rio—K55HV, Jose Villareal.
 Technical Facilities: 10-w TPO, 0.053-kw ERP, 75-ft. above ground, 1000-ft. above sea level, lat. 29° 22' 25", long. 100° 50' 06".
 Transmitter: 3.9-mi. E of downtown.
 Began Operation: December 9, 1999.
 Ownership: Villareal Broadcasting.

***Eagle Pass**—K24EU, J & N Zavaletta Family Ltd. Partnership.
 Technical Facilities: 1000-w TPO, 11.9-kw ERP, 240-ft. above ground, 1053-ft. above sea level, lat. 28° 43' 32", long. 100° 28' 35".
 Transmitter: 2210 Loop 431, Eagle Pass.
 Ownership: Zavaletta Broadcasting Group.

Eagle Pass—KEAP-LP (formerly K03HH), Ch. 3, Faith Pleases God Church Corp. Phones: 956-428-4848; 956-412-5600. E-mail: chuckortiz@aol.com
 Technical Facilities: 10-w TPD, 0.034-kw ERP, 187-ft. above ground, 1004-ft. above sea level, lat. 28° 44' 06", long. 100° 28' 55".
 Transmitter: NE edge of Eagle Pass.
 Began Operation: October 1, 1999.
 Ownership: Faith Pleases God Church Corp.
 Personnel: Chuck Ortiz, General Manager; Carlos Macias, Chief Engineer

El Paso—K40FW (formerly K69IB), Broadcast Group Ltd. Phone: 915-577-0045.
 Technical Facilities: 100-w TPO, 2.5-kw ERP, 92-ft. above ground, 5751-ft. above sea level, lat. 31° 48' 57", long. 106° 29' 20".
 Transmitter: KCIK-14 transmitting site.
 Began Operation: December 9, 1999.
 Ownership: Broadcast Group Ltd.

Fairfield—K41AK, Navarro College. Phone: 903-874-6501. Fax: 903-874-4636. E-mail: knav@nav.cc.tx.edu
 Studio: 3200 W. 7th Ave., Corsicana, TX 75110.
 Technical Facilities: 1000-w TPO, 7.59-kw ERP, 519-ft. above ground, 976-ft. above sea level, lat. 31° 41' 52", long. 96° 09' 44".
 Transmitter: 1300-ft. E of Hwy. 75, 2-mi. S of Hwy. 84.
 Began Operation: November 1, 1984.
 Ownership: Navarro College.
 Note: Operating as a translator

Falfurrias—K07TS, New Covenant Church. Phone: 512-325-3434.
 Technical Facilities: 10-w TPO, 0.07-kw ERP, 138-ft. above ground, 259-ft. above sea level, lat. 27° 13' 46", long. 98° 08' 52".
 Ownership: New Covenant Church.

Floresville—K45DX, Equity Broadcasting Corp. Phones: 501-221-0400; 501-219-2400. Fax: 501-221-1101.
 Technical Facilities: 1000-w TPO, 5.7-kw ERP, 279-ft. above ground, 679-ft. above sea level, lat. 29° 07' 49", long. 98° 08' 54".
 Transmitter: 0.5-mi. S of U.S. 181 on Hospital Blvd.
 Ownership: Equity Broadcasting Corp.

Fort Worth—KUVN-LP, Ch. 47 (formerly Ch. 31), KUVN License Partnership G.P. Phone: 214-758-2300. Fax: 214-758-2351.

Technical Facilities: 1000-w TPO, 16.5-kw ERP, 574-ft. above ground, 1184-ft. above sea level, lat. 32° 45' 01", long. 97° 20' 03".
 Holds CP for change to 16.2-kw ERP BPTTL-JG0601NX.
 Transmitter: 801 Cherry St.
 Equipment: Acrodyne transmitter, SWR Inc. antenna.
 Ownership: Univision Communications Inc.
 Personnel: Becky Munoz Oiaz, General Manager; Page Graham, Chief Engineer; Buff Parham, Sales Manager

Fort Worth—KVFW-LP, Ch. 65, Gerald Benavides. Phone: 361-289-0125. Fax: 361-289-6448.
 Technical Facilities: 1000-w TPO, 2.61-kw ERP, 550-ft. above ground, 1161-ft. above sea level, lat. 32° 45' 01", long. 97° 20' 03".
 Holds CP for change to 50-kw ERP 656-ft. above ground, 814-ft. above sea level, lat. 32° 32' 35", long. 96° 57' 32". BPTTL-20010117ACU.
 Transmitter: Interfirst Tower Bldg., 801 Cherry St.
 Ownership: Gerald G. Benavides.

Fredericksburg—KHFP-LP, Ch. 44, KXAN Inc. Phone: 512-476-3636.
 Technical Facilities: 1000-w TPO, 9-kw ERP, 295-ft. above ground, 2077-ft. above sea level, lat. 30° 15' 46", long. 98° 52' 55".
 Transmitter: On Hwy. 165, NE of Hwy. 16 & Tivydale Rd. intersection.
 Ownership: LIN Television Corp.

Freeport—K30DN, Claude E. Johnson. Phone: 713-484-0885.
 Studio: 1701 W. 2nd St., Freeport, TX 77541.
 Technical Facilities: 100-w TPO, 0.935-kw ERP, 469-ft. above ground, 476-ft. above sea level, lat. 28° 58' 42", long. 95° 18' 42".
 Transmitter: 2838 E. Hwy. 332.
 Began Operation: December 15, 1992.
 Ownership: Claude E. Johnson.
 Advertising: Planned.
 Personnel: Claude E. Johnson, General Manager.

Georgetown—KHPX-LP, Ch. 28, KXAN Inc. Phone: 512-476-3636.
 Technical Facilities: 443-w TPO, 12.2-kw ERP, 495-ft. above ground, 1148-ft. above sea level, lat. 30° 35' 13", long. 97° 40' 55".
 Holds CP for change to 1000-w TPO. BPTTL-980601US.
 Requests modification of CP for change to 259-ft. above ground. BPTTL-950112JA.
 Transmitter: 3.1-mi. S of Georgetown & 5.6-mi. N of Round Rock.
 Ownership: LIN Television Corp.

Giddings—KHPG-LP, Ch. 31 (formerly Ch. 21), KXAN Inc. Phone: 512-476-3636.
 Technical Facilities: 1000-w TPO, 8.65-kw ERP, 109-ft. above ground, 610-ft. above sea level, lat. 30° 10' 53", long. 96° 56' 00".
 Transmitter: E of U.S. Rte. 290 & U.S. Rte. 77 intersection.
 Ownership: LIN Television Corp.

Greenville—KNOK-LP, Ch. 43, Iglesia Jesus Cristo Es Mi Refugio Inc. Phone: 972-623-1252.
 Studio: 3302 Mineola St., Greenville, TX 75401.
 Technical Facilities: 1000-w TPD, 68.1-kw ERP, 173-ft. above ground, 1013-ft. above sea level, lat. 33° 02' 01", long. 96° 09' 44".
 Transmitter: FM Rd., 1403 1-mi. S. of 130.

Equipment: Television Technology transmitter; Scala antenna.
 Satellite earth station: Transmit/receive Birdview; 7-meter
 Began Operation: August 1, 1986.
 Ownership: Bill R. Wright
 Advertising: Yes. Rates: \$25.00/30 Sec.
 Represented (legal): Rachel O. Oavis.
 Personnel: Bill R. Wright, President & General Manager; Marty Choate, Sales Manager; D. W. Strahan, Chief Engineer; Jay Garrett, Marketing Director

Harlingen—KTIZ-LP, Ch. 52, Ortiz Broadcasting Corp.
 Technical Facilities: 1000-w TPO, 10.1-kw ERP, 295-ft. above ground, 325-ft. above sea level, lat. 26° 09' 14", long. 97° 41' 16".
 Transmitter: New Hampshire Rd.
 Ownership: Ortiz Broadcasting Corp.

Hillsboro—K57IG, Commercial Broadcasting Corp.
 Technical Facilities: 1000-w TPO, 33.9-kw ERP, 220-ft. above ground, 948-ft. above sea level, lat. 32° 02' 54", long. 97° 01' 14".
 Holds CP for change to 4000-w TPO, 103-kw ERP, 801-ft. above ground, 1604-ft. above sea level, lat. 32° 35' 19", long. 96° 58' 06".
 Transmitter to 1310 W. Beltline Dr., Cedar Hill. BPTTL-20000728AEG.
 Transmitter: Hwy. 22, 9.4-mi. E of Hillsboro.
 Began Operation: September 1, 2001.
 Ownership: Commercial Broadcasting Corp.

Houston—K30CV, Broadcasting Systems Inc. Phone: 623-582-6550.
 Technical Facilities: 1000-w TPO, 33.18-kw ERP, 500-ft. above ground, 575-ft. above sea level, lat. 29° 52' 05", long. 95° 21' 41".
 Transmitter: 1711 Skinner Rd.
 Satellite earth station: DX Communications receivers.
 Ownership: Broadcasting Systems Inc.
 Multichannel TV Sound: Stereo only
 Represented (legal): Arent Fox Kintner Plotkin & Kahn.
 Personnel: Charlene Weh, General Manager; Kenneth Casey, Sales Manager & Chief Engineer.

Houston—K3PX-LP (formerly K33DB), Ch. 33, Paxson Communications LPTV Inc. Phone: 561-659-4122. Fax: 561-659-4754.
 Technical Facilities: 1000-w TPO, 34.3-kw ERP, 1656-ft. above ground, 1736-ft. above sea level, lat. 29° 34' 34", long. 95° 30' 36".
 Ownership: Paxson Communications Corp.
 Advertising:
 Personnel: Carol Wright Holzhauer, General Manager; Bob Mardock, Chief Engineer; Mike Kay, Sales Manager.
 Note: Operating as a translator

Houston—KACY-LP, Ch. 24, Robert W. Fisher.
 Technical Facilities: 10-w TPO, 0.042-kw ERP, 502-ft. above ground, 571-ft. above sea level, lat. 29° 43' 45", long. 95° 29' 26".
 Holds CP for change to 1000-w TPD, 61.2-kw ERP, 499-ft. above ground, 535-ft. above sea level, lat. 29° 48' 16", long. 95° 12' 23".
 Transmitter to 13710 Wallisville Rd. BPTTL-990211JI.
 Transmitter: 6222 Skyline Dr.
 Ownership: Robert W. Fisher.

Houston—KHLM-LP, Ch. 4, U.S. Interactive LLC. E-mail: larry@ktv.net Web Site: http://www.ktv.net

Technical Facilities: 10-w TPO, 0.066-kw ERP, 121-ft. above ground, 161-ft. above sea level, lat. 29° 39' 30", long. 95° 16' 24".
 Holds CP for change to Ch. 43, 100-w TPO, 0.918-kw ERP, 558-ft. above ground, 371-ft. above sea level, lat. 29° 48' 33", long. 95° 14' 28". Transmitter to 5001 Oates Rd. 9PTT-960422IA.

Requests modification of CP for change to 606-w TPO, 12.4-kw ERP, 587-ft. above sea level. BPTTL-981030IC.
 Transmitter: 0.2-mi. E of Airport Blvd. & State Rte. 35 intersection.
 Equipment: ITS transmitter; Antenna Concepts antenna.
 Satellite earth station: Scientific-Atlanta, 5-meter; Scientific-Atlanta; Standard Communications receivers.
 Ownership: Acceler Net.
 Represented (engineering): Neal Ardman.
 Represented (legal): Irwin, Campbell & Tannenwald PC.

Houston—KHMV-LP, Ch. 28, Pappas Telecasting of the Gulf Coast. Phone: 559-733-7800.
 Technical Facilities: 5000-w TPO, 114.8-kw ERP, 1299-ft. above ground, 1378-ft. above sea level, lat. 29° 34' 34", long. 95° 30' 36".
 Transmitter: Senior Rd. tower, Missouri City.
 Began Operation: April 12, 2001.
 Ownership: Pappas Telecasting Companies.

Houston—KVVV-LP, Ch. 15, Pappas Telecasting of Houston. Phone: 612-947-5200.
 Technical Facilities: 1000-w TPO, 9.12-kw ERP, 1006-ft. above ground, 1056-ft. above sea level, lat. 29° 45' 30", long. 95° 22' 03".
 Transmitter: First Interstate Plaza, 1000 Louisiana Blvd.
 Ownership: Pappas Telecasting Companies.

Huntsville—KHTX-LP, Ch. 31, International Broadcasting Network. Phone: 513-399-7777.
 Technical Facilities: 1000-w TPO, 8.83-kw ERP, 387-ft. above ground, 797-ft. above sea level, lat. 30° 42' 13", long. 95° 28' 32".
 Transmitter: S of Hwy. 190, 5.5-mi. E of Walker County Courthouse.
 Began Operation: March 22, 1996.
 Ownership: International Broadcasting Network; Laura L. Fenton.

Huntsville—KHXL-LP, Ch. 7, International Broadcasting Network. Phone: 281-774-9923.
 Technical Facilities: 500-w TPO, 2.404-kw ERP, 427-ft. above ground, 838-ft. above sea level, lat. 30° 42' 13", long. 95° 28' 32".
 Holds CP for change to 2.4-kw ERP 427-ft. above ground, lat. 30° 42' 13", long. 95° 28' 32". Transmitter to 601 Boettcher Mill Rd. BPTTL-20010301ABM.
 Transmitter: S of Hwy. 190, 5.5-mi. E of Walker County Courthouse.
 Ownership: International Broadcasting Network.

Keene—KGSW-LP, Ch. 64, Southwestern Adventist U. Phone: 817-556-4764. Fax: 817-556-4744. E-mail: ch60@swau.edu
 Technical Facilities: 1000-w TPO, 20.8-kw ERP, 154-ft. above ground, 1063-ft. above sea level, lat. 32° 24' 19", long. 97° 19' 55".
 Holds CP for change to 907-w TPO, 10-kw ERP. BPTTL-JG0601ZH.
 Transmitter: College Campus, 0.3-mi. W of Rte. 2280.
 Ownership: Southwestern Adventist U.
 Personnel: David Chapline, Chief Engineer

Texas—Low Power Television Stations

Kerrville—KWTC-LP, Ch. 11, International Broadcasting Network. Phone: 281-774-9922.

Technical Facilities: 100-w TPO, 2.546-kw ERP, 420-ft. above ground, 2523-ft. above sea level, lat. 30°06'18", long. 99°04'34".
Transmitter: 5-mi. NE of Kerrville, on Hwy. 16.
Began Operation: June 1, 1987.
Ownership: International Broadcasting Network.

Killeen—K16CY, Word of God Fellowship Inc. Technical Facilities: 1000-w TPO, 28-kw ERP, 1230-ft. above sea level, lat. 31°05'52", long. 97°45'12".

Transmitter: Adjacent to Rte. 440, S of U.S. Hwy. 190.
Ownership: Word of God Fellowship Inc.

■ **Killeen**—KPLE-LP, Ch. 22, Killeen Christian Broadcasting Corp.

Technical Facilities: 1000-w TPO, 6.6-kw ERP, 276-ft. above ground, 1223-ft. above sea level.

Holds CP for change to 20.1-kw ERP, 266-ft. above ground, 1213-ft. above sea level. BPTTL-960424JB.

Transmitter: 0.2-mi. S of intersection of Florence & Elm Rds.
Ownership: Killeen Christian Broadcasting Corp.

Kingsville—K46DL, Trinity Broadcasting Network Inc. Phone: 714-832-2950. Fax: 714-730-0661.

Technical Facilities: 360-w TPO, 3.5-kw ERP, 292-ft. above ground, 351-ft. above sea level, lat. 27°25'47", long. 97°51'40".
Transmitter: K13WE tower, 1.2-mi. S of S.R. 428 & U.S. 77 intersection, near Ricardo.
Ownership: Trinity Broadcasting Network Inc.
Note: Licensed as a translator

Kingsville-Alice—K38EB, KVOA Communications Inc. Phone: 520-624-7957.

Technical Facilities: 1000-w TPO, 17.6-kw ERP, 280-ft. above ground, 318-ft. above sea level, lat. 27°40'10", long. 97°54'59".
Transmitter: Rte. 70, 9.6-mi. W of Bishop.
Equipment: TTC transmitter, Andrew antenna.
Began Operation: November 17, 1993.
Ownership: KVOA Communications Inc.
Represented (engineering): Philip A. Rubin & Associates Inc.
Represented (legal): Ross & Hardies.
Personnel: William L. Stolp, General Manager; Russell Vaughan, Chief Engineer.
Note: Operating as a translator

La Feria—KFTN-LP, Ch. 30, Ortiz Broadcasting Corp.

Technical Facilities: 1000-w TPO, 30.3-kw ERP, 506-ft. above ground, 571-ft. above sea level, lat. 26°08'28", long. 97°50'04".
Transmitter: 5-mi. W of La Feria.
Began Operation: May 21, 1998.
Ownership: Ortiz Broadcasting Corp.

■ **La Grange**—KHPL-LP, Ch. 40, KXAN Inc. Phone: 512-476-3636.

Technical Facilities: 960-w TPO, 8.5-kw ERP, 837-ft. above ground, 414-ft. above sea level, lat. 29°54'45", long. 96°52'53".
Holds CP for change to 804-w TPO, 85-ft. above ground. BPTTL-980601UP.
Transmitter: Jefferson & Roitsh Sts.
Ownership: LIN Television Corp.

La Vernia—KQVE-LP (formerly K46GB), Ch. 46, Word of God Fellowship Inc. Phone: 817-858-9955.

Technical Facilities: 1000-w TPO, 8.39-kw ERP, 148-ft. above ground, 689-ft. above sea level, lat. 29°19'32", long. 98°05'32".

Holds CP for change to 8-kw ERP, 1518-ft. above ground, 526-ft. above sea level, lat. 29°17'39", long. 98°15'32". BPTTL-20000706ADY.

Transmitter: Hwy. 87, 2.6-mi. S of La Vernia.
Ownership: Word of God Fellowship Inc.

■ **Laredo**—K55HW, Rodriguez Communications Inc. Phone: 214-630-9400.

Technical Facilities: 1000-w TPO, 9.55-kw ERP, 439-ft. above ground, 889-ft. above sea level, lat. 27°24'09", long. 99°26'49".
Transmitter: 5.8-mi. S of Laredo on Pinta Mountain.
Began Operation: July 1, 1999.
Ownership: Rodriguez Communications Inc.

* **Laredo**—K61GY, Jo Ann's Balloon Boutique.

Technical Facilities: 20-w TPO, 0.074-kw ERP, 297-ft. above ground, 708-ft. above sea level, lat. 27°31'03", long. 99°30'45".
Transmitter: W edge of Laredo.
Ownership: Jo Ann's Balloon Boutique.

* **Laredo**—KLDX-LP, Ch. 57, G & M Media Partners LLC.

Technical Facilities: 10-w TPO, 4.38-kw ERP, 459-ft. above ground, 935-ft. above sea level, lat. 27°24'09", long. 99°26'49".
Transmitter: 8-mi. SSE of Laredo on Mangana Rd.
Ownership: G & M Media Partners LLC.

Laredo—KLMV-LP (formerly K68FU), Ch. 68, J. B. Salazar.

Technical Facilities: 1000-w TPO, 28.1-kw ERP, 820-ft. above ground, 1234-ft. above sea level, lat. 27°31'14", long. 99°31'19".
Holds CP for change to 25-kw ERP, 797-ft. above sea level, lat. 27°31'27", long. 99°31'20". Transmitter to corner of Camp & Jefferson Rds. BPTTL-19990805JB.

Transmitter: Ch. 13 tower.
Began Operation: December 10, 1999.
Ownership: J. B. Salazar

■ **Laredo**—KNEZ-LP, Ch. 39, Carlos Ortiz Estate, Aracelis Ortiz-Executrix. Phone: 956-421-2635.

Technical Facilities: 1000-w TPO, 32-kw ERP, 164-ft. above ground, 663-ft. above sea level, lat. 27°24'09", long. 99°26'49".
Holds CP for change to 115-w TPO, 5.52-kw ERP, 381-ft. above ground, 879-ft. above sea level, lat. 27°24'09", long. 99°26'49".
Transmitter to 1.9-mi. E of Hwy. 83 on Mangana Hein Rd. BPTTL-980107JD.

Transmitter: Park & Main Sts.
Began Operation: July 28, 1997.
Ownership: Carlos Ortiz Estate, Aracelis Ortiz-Executrix.

■ **Laredo**—KZLD-LP, Ch. 25, Zavaletta Broadcasting of the Rio Grand Valley LLC. Phone: 956-350-0838.

Technical Facilities: 1000-w TPO, 58.7-kw ERP, 433-ft. above ground, 931-ft. above sea level, lat. 27°21'13", long. 99°13'50".
Transmitter: 9.3-mi. S of State Hwy. 59.
Began Operation: August 6, 1999.
Ownership: Zavaletta Broadcasting Group.

Livingston—KCTL-LP, Ch. 25, International Broadcasting Network.

Technical Facilities: 1000-w TPO, 10.011-kw ERP, 723-ft. above ground, 408-ft. above sea level, lat. 30°41'38", long. 94°56'12".

Holds CP for change to 10.42-kw ERP, 980-ft. above sea level. BPTTL-JG06010B.

Transmitter: 125 Barney Rd.
Ownership: International Broadcasting Network.

Livingston—KETX-LP, Ch. 7, Polk County Broadcasting Co. Phone: 409-327-8916. Fax: 409-327-8916.

Studio: U.S. Hwy. 59 N.
Technical Facilities: 31-w TPO, 0.067-kw ERP, 551-ft. above ground, 755-ft. above sea level, lat. 30°44'23", long. 94°55'30".

Holds CP for change to 119-w TPO, 0.11-kw ERP, 548-ft. above ground, 751-ft. above sea level, lat. 30°44'18", long. 94°55'26".

Transmitter to 0.8-mi. N of Livingston on U.S. Hwy. 59. BPTTL-981202JA.

Transmitter: 2-mi. N of Livingston on Hwy. 59.
Equipment: Television Technology transmitter, Scala antenna.

Satellite earth stations: Hero, 4-meter; Miralite, 4-meter; Drake receivers.
Began Operation: June 28, 1984.

Ownership: Polk County Broadcasting Co.
Advertising: Yes. Rates: \$30.00/30 Sec.; \$260.00/Hour.

Personnel: Hal Haley, General Manager.

* **Longview**—K43FP, Karen Kay Clayton.

Technical Facilities: 1000-w TPO, 4.05-kw ERP, 444-ft. above ground, 997-ft. above sea level, lat. 32°33'51", long. 94°28'45".

Transmitter: 3.5-mi. NW of Marshall.
Ownership: Karen K. Clayton.

Longview—KLGX-LP, Ch. 10, International Broadcasting Network.

Technical Facilities: 80-w TPO, 0.128-kw ERP, 320-ft. above ground, 679-ft. above sea level, lat. 32°28'55", long. 94°47'31".

Transmitter: S end of Cherokee St.
Ownership: International Broadcasting Network.

Longview—KLPN-LP, Ch. 58, Warwick Communications Inc.

Technical Facilities: 827-w TPO, 22.3-kw ERP, 740-ft. above ground, 1381-ft. above sea level, lat. 32°36'04", long. 94°52'15".

Transmitter: East Mountain at Intersection of Hwy. 80 & FM 188, N on FM 1844.
Began Operation: December 9, 1999.

Ownership: Warwick Communications Inc.
Represented (sales): Millennium Sales & Marketing.

Lubbock—K48GB (formerly K64FD), Ramar Communications II Ltd. Phone: 806-745-3434. Fax: 806-748-1949.

Technical Facilities: 1000-w TPO, 13.8-kw ERP, 750-ft. above ground, 3957-ft. above sea level, lat. 33°30'08", long. 101°52'20".

Transmitter: 100th & University.
Began Operation: January 30, 2001.

Ownership: Ramar Communications II Ltd.
Personnel: Brad Moran, General Manager; Tom Wimberly, Chief Engineer; Bret Bengel, Sales Manager.

Lubbock—K62DG, Ramar Communications II Ltd. Phone: 806-745-3434. Fax: 806-748-1949.

Studio: 9800 University Ave., Lubbock, TX 79423.

Technical Facilities: 1000-w TPO, 7.97-kw ERP, 750-ft. above ground, 3957-ft. above sea level, lat. 33°30'08", long. 101°52'20".

Holds CP for change to 14.6-kw ERP. BPTTL-960517RJ.

Transmitter: 100th St. & University, Lubbock.
Equipment: ITS transmitter, Andrew antenna.
Satellite earth station: Comtech, 5-meter; Standard Communications receivers.

Began Operation: February 1, 1997.
Ownership: Ramar Communications II Ltd.
Multichannel TV Sound: Stereo only

Represented (legal): Leventhal, Senter & Lerman PLLC.

Personnel: Brad Moran, General Manager; Tom Wimberly, Chief Engineer.

Lubbock—KBZO-LP, Ch. 51, Entravision Holdings LLC. Phone: 310-447-3870.

Studio: 1220 Broadway, Suite 500, Lubbock, TX 79401.

Technical Facilities: 1000-w TPO, 10.1-kw ERP, 322-ft. above ground, 3520-ft. above sea level, lat. 33°35'06", long. 101°50'49".

Transmitter: 1220 Broadway St., Lubbock.
Began Operation: January 1, 1988.

Ownership: Entravision Communications Corp.

Advertising: Yes. Rates: \$100/30 Sec.
Represented (sales): Univision.
Represented (legal): Hine Thompson.
Personnel: Mike Aradillas, General Manager

■ **Lubbock**—KGLR-LP, Ch. 30 (formerly Ch. 55), Lubbock Television Co. Phone: 806-747-4085. Fax: 806-747-4086.

Studio: 2124 15th St., Lubbock, TX 79401.
Technical Facilities: 1000-w TPO, 14.4-kw ERP, 499-ft. above ground, 3707-ft. above sea level, lat. 33°30'57", long. 101°50'54".

Holds CP for change to 2000-w TPO, 16.6-kw ERP. Transmitter to KAMC(TV) tower. BPTTL-20000615AFZ.

Transmitter: 84th St. & Ave. L, Lubbock.
Began Operation: August 1, 1985.
Ownership: Lubbock Television Co.
Advertising: Yes.
Note: Operating as a translator

Lubbock—KUPT-LP, Ch. 14 (formerly Ch. 22), Ramar Communications II Ltd. Phone: 806-745-3434. Fax: 806-748-1949.

Technical Facilities: 1000-w TPO, 8.7-kw ERP, 750-ft. above ground, 3957-ft. above sea level, lat. 33°30'08", long. 101°52'20".

Holds CP for change to 12-kw ERP, 735-ft. above ground. BPTTL-20000728AGL.

Transmitter: 100th St. & University, Lubbock.
Equipment: TTC transmitter, Andrew antenna.

Satellite earth station: Comtech, 5-meter; Standard Communications receivers.

Ownership: Ramar Communications II Ltd.

Multichannel TV Sound: Stereo only
Represented (sales): Millennium Sales & Marketing.

Represented (legal): Leventhal, Senter & Lerman PLLC.

Personnel: Larry Landaker, General Manager; Tom Wimberly, Chief Engineer.

■ **Lubbock**—KXTQ-LP, Ch. 16, Ramar Communications II Ltd. Phone: 806-745-3434. Fax: 806-748-1949.

Studio: 9800 University Ave., Lubbock, TX 79423.

Technical Facilities: 6.63-kw ERP, 500-ft. above ground, 3707-ft. above sea level, lat. 33°30'08", long. 101°52'20".
Holds CP for change to 13.4-kw ERP, 750-ft. above ground, 3957-ft. above sea level. BPTTL-20000107ABW.

Transmitter: 100th St. & University, Lubbock.

Equipment: ITS transmitter, Scala antenna. Satellite earth station: Prodelin, 5-meter; Scientific-Atlanta receivers. Began Operation: October 31, 1988. Ownership: Ramar Communications II Ltd. Multichannel TV Sound: Stereo only. Represented (legal): Leventhal, Senter & Lerman PLLC. Personnel: Chuck Heinz, General Manager, Tom Wimberly, Chief Engineer, Bret Bengel, Sales Manager.

Lufkin—KFXL-LP, Ch. 58, White Knight Broadcasting of Longview License. Phone: 903-236-0051. Fax: 903-753-6637. Technical Facilities: 100-w TPO, 0.545-kw ERP, 171-ft. above ground, 695-ft. above sea level, lat. 31° 17' 49", long. 94° 42' 52". Holds CP for change to 1000-w TPO, 19.86-kw ERP, 650-ft. above ground, 1010-ft. above sea level, lat. 31° 21' 55", long. 94° 45' 59". Transmitter to 0.5-mi. NW of Hwy. 103, W of Loop. BMTPT-960506KK. Transmitter: 802 Whitehouse Dr. Equipment: RCA transmitter, RCA antenna. Satellite earth station: Harris, 6.5-meter. Began Operation: August 4, 1997. Ownership: White Knight Holdings Inc. Represented (sales): Seltel Inc. Represented (engineering): Marsand Inc. Represented (legal): Fletcher, Heald & Hildreth PLC. Personnel: Mark McKay, General Manager; Randy Roberts, General Sales Manager; Vicki McRae, Local Sales Manager; Randy Robinson, Sales Manager; Keith Paxton, Director, Marketing; Charles T. Small Jr., Chief Engineer.

Lufkin—KHTM-LP, Ch. 13, International Broadcasting Network. Technical Facilities: 80-w TPO, 0.117-kw ERP, 410-ft. above ground, 751-ft. above sea level, lat. 31° 20' 18", long. 94° 41' 16". Transmitter: 2601 E. Lufkin Ave. Began Operation: December 2, 1993. Ownership: International Broadcasting Network.

Lufkin—KIBN-LP, Ch. 11, International Broadcasting Network. Technical Facilities: 80-w TPO, 0.113-kw ERP, 400-ft. above ground, 741-ft. above sea level, lat. 31° 20' 18", long. 94° 41' 16". Transmitter: 2601 E. Lufkin Ave. Began Operation: November 29, 1995. Ownership: International Broadcasting Network.

Lufkin—KLNM-LP, Ch. 42, Millennium Communications & Productions Inc. Phone: 713-635-1938. Technical Facilities: 1000-w TPO, 7.2-kw ERP, 300-ft. above ground, 650-ft. above sea level, lat. 31° 22' 08", long. 94° 38' 45". Transmitter: 5-mi. NE of Lufkin. Began Operation: August 5, 1996. Ownership: Millennium Communications & Productions Inc.

Lufkin—KLUF-LP, Ch. 5, International Broadcasting Network. Technical Facilities: 40-w TPO, 0.094-kw ERP, 440-ft. above ground, 781-ft. above sea level, lat. 31° 20' 18", long. 94° 41' 16". Transmitter: 2601 E. Lufkin Ave. Ownership: International Broadcasting Network.

McAllen—K57FE, Channel 57 Inc. Phone: 956-782-5326.

Studio: 4801 N. Cage, Pharr, TX 78577. Technical Facilities: 1000-w TPO, 7.5-kw ERP, 459-ft. above ground, 462-ft. above sea level, lat. 26° 15' 23", long. 98° 13' 49". Holds CP for change to 940-w TPO, 7-kw ERP. BMTPTL-980826JC. Transmitter: 0.54-mi. W of SR 336 at crossing of Southern Pacific Railroad. Began Operation: October 28, 1998. Ownership: Channel 57 Inc.

McAllen—KJST-LP, Ch. 28, Faith Pleases God Church Corp. Phone: 956-412-5600. E-mail: chuckortiz@aol.com. Technical Facilities: 20-w TPO, 0.125-kw ERP, 282-ft. above ground, 380-ft. above sea level, lat. 26° 15' 23", long. 98° 13' 49". Transmitter: 23rd St. Began Operation: May 7, 1999. Ownership: Faith Pleases God Church Corp. Personnel: Chuck Ortiz, General Manager; Carlos Macias, Chief Engineer.

McAllen—KLIA-LP, Ch. 32, Ortiz Broadcasting Corp. Technical Facilities: 1000-w TPO, 12-kw ERP, 281-ft. above ground, 377-ft. above sea level, lat. 26° 15' 23", long. 98° 13' 49". Holds CP for change to 793-w TPO, 13-kw ERP, 577-ft. above sea level, lat. 26° 15' 19", long. 98° 09' 41". Transmitter to SE of intersection of Trenton & Tres, Edinburg. BPTTL-990426JD. Transmitter: 3.2-mi. N of McAllen. Began Operation: August 4, 1998. Ownership: Ortiz Broadcasting Corp.

McAllen—KSFE-LP, Ch. 67, Ortiz Broadcasting Corp. Technical Facilities: 1000-w TPO, 12.7-kw ERP, 259-ft. above ground, 381-ft. above sea level, lat. 26° 12' 04", long. 98° 13' 53". Transmitter: McAllen Bldg., 10th St. Ownership: Ortiz Broadcasting Corp.

McAllen—KSTI-LP, Ch. 25 (formerly Ch. 69), Faith Pleases God Church Corp. Phones: 956-428-4848; 956-412-5600. E-mail: chuckortiz@aol.com. Technical Facilities: 20-w TPO, 0.102-kw ERP, 300-ft. above ground, 397-ft. above sea level, lat. 26° 15' 23", long. 98° 13' 49". Holds CP for change to 5000-w TPO, 50-kw ERP, 600-ft. above ground, 679-ft. above sea level, lat. 26° 05' 20", long. 98° 03' 44". Transmitter to KNVO-TV tower on Donna Rd. BMTPTL-20000223AAH. Transmitter: 23rd St. Began Operation: October 1, 2000. Ownership: Faith Pleases God Church Corp. Personnel: Chuck Ortiz, General Manager; Carlos Macias, Chief Engineer.

McAllen—K2MC-LP, Ch. 35, Zavaletta Broadcasting of the Rio Grande Valley LLC. Phone: 956-350-0838. Technical Facilities: 1000-w TPO, 33.6-kw ERP, 446-ft. above ground, 429-ft. above sea level, lat. 26° 15' 23", long. 98° 13' 50". Transmitter: 2.17-mi. N of McAllen. Began Operation: July 15, 1999. Ownership: Zavaletta Broadcasting Group.

Memphis/Lakeview/Estelline—K44AK, Cruze Electronics. Phone: 806-259-2879. Fax: 806-259-3500. Technical Facilities: 100-w TPO, 0.843-kw ERP, 300-ft. above ground, 2505-ft. above sea level, lat. 34° 48' 35", long. 100° 36' 38". Transmitter: 5-mi. NNW of Memphis.

Ownership: Cruze Electronics. Note: Operating as a translator.

Mesquite—KATA-LP, Ch. 60, Henry J. McGinnis. Phone: 817-335-8666. Fax: 817-335-2171. Technical Facilities: 1000-w TPO, 114-kw ERP, 459-ft. above ground, 994-ft. above sea level, lat. 32° 45' 46", long. 96° 38' 04". Transmitter: Mesquite City communications tower. Ownership: Henry J. McGinnis.

Midland—K40FJ, Three Angels Broadcasting Network Inc. Phone: 618-627-4651. Fax: 618-627-4155. E-mail: office@3abn.org. Web Site: http://www.3abn.org. Studio: 3391 Charley Good Rd., West Frankfort, IL 62896. Technical Facilities: 1000-w TPO, 22.5-kw ERP, 282-ft. above ground, 3058-ft. above sea level, lat. 32° 01' 30", long. 101° 58' 05". Transmitter: 1100 S. County Rd. Equipment: Acrodyne transmitter, Jampiro antenna. Satellite earth station: DH Satellite, 3-meter; Manhattan receivers. Began Operation: July 9, 1996. Ownership: Three Angels Broadcasting Network Inc. Represented (legal): David Silverman. Personnel: Moses Primo, Chief Engineer.

Monahans—K27FL, Prime Time Christian Broadcasting Inc. Phone: 915-563-0420. Fax: 915-563-1736. E-mail: ptcb@marshall.com. Web Site: http://www.marshall.com/ptcb. Technical Facilities: 1000-w TPO, 7.04-kw ERP, 499-ft. above ground, 3828-ft. above sea level, lat. 31° 57' 55", long. 102° 46' 10". Transmitter: 3.5-mi. NW of Notrees on Oil Rd., Notrees. Began Operation: April 5, 1996. Ownership: Prime Time Christian Broadcasting Inc. Multichannel TV Sound: Separate audio program. Represented (legal): Jenny Jacobs. Personnel: Al Cooper, General Manager; Jay Westcott, Chief Engineer; Jeff Welter, Sales Manager. Note: Operating as a translator.

Mount Pleasant—K54CB, F.V.P. Network Inc. Phone: 903-572-4351. Fax: 903-572-1705. Technical Facilities: 1000-w TPO, 8-kw ERP, 320-ft. above ground, 670-ft. above sea level, lat. 33° 07' 33", long. 95° 01' 10". Transmitter: Approx. 2.5-mi. W, near Interstate 30. Equipment: Television Technology transmitter; Scala antenna. Ownership: F.V.P. Network Inc. Personnel: Gordon Thompson, General Manager; Mike Ross, Chief Engineer.

Mullin—K61CV, Pompey Mountain Broadcasting Co. Technical Facilities: 0.74-kw ERP, lat. 31° 37' 17", long. 98° 38' 31". Ownership: Pompey Mountain Broadcasting Co.

Nacogdoches—KNCD-LP, Ch. 2, International Broadcasting Network. Technical Facilities: 10-w TPO, 0.62-kw ERP, 200-ft. above ground, 2575-ft. above sea level, lat. 31° 37' 45", long. 94° 40' 44".

Holds CP for change to 300-w TPO, 0.058-kw ERP, 436-ft. above ground, 844-ft. above sea level. BPTVL-960517TX. Transmitter: 3441 Old Tyler Rd., Nacogdoches. Began Operation: October 7, 1993. Ownership: International Broadcasting Network.

New Braunfels—KNTA-LP, Ch. 14, Carlos Ortiz Estate, Aracelis Ortiz-Executrix. Phone: 956-421-2635. Technical Facilities: 530-w TPO, 8-kw ERP, 331-ft. above ground, 1020-ft. above sea level, lat. 29° 43' 50", long. 98° 07' 15". Holds CP for change to 10.63-kw ERP, 1017-ft. above sea level, lat. 29° 43' 50", long. 98° 07' 12". BPTTL-990701JL. Transmitter: 1540 N. Loop 337. Began Operation: August 4, 1998. Ownership: Carlos Ortiz Estate, Aracelis Ortiz-Executrix.

Odessa—K49CD, Adelante Television Limited Partnership. Technical Facilities: 200-w TPO, 1.72-kw ERP, 400-ft. above ground, 3169-ft. above sea level, lat. 31° 57' 30", long. 102° 03' 59". Transmitter: E of State Rd. 349, 1-mi. S of I-20 intersection, SSE of Midland. Ownership: Adelante Television Limited Partnership. Note: Operating as a translator.

Odessa—K60EE, Adelante Television Limited Partnership. Technical Facilities: 729-w TPO, 4.81-kw ERP, 289-ft. above ground, 3205-ft. above sea level, lat. 31° 51' 58", long. 102° 22' 50". Transmitter: Odessa Junior College, University Blvd., Odessa. Equipment: Acrodyne transmitter, Scala antenna. Satellite earth station: Winegard, 3-meter; Scientific-Atlanta receivers. Ownership: Adelante Television Limited Partnership.

Palestine—K17BP, Trinity Broadcasting Network Inc. Phone: 714-832-2950. Fax: 714-730-0661. Technical Facilities: 1000-w TPO, 3.1-kw ERP, 279-ft. above ground, 889-ft. above sea level, lat. 31° 43' 12", long. 95° 39' 08". Transmitter: 1.5-mi. S of intersection of Rtes. 256 & 1990. Began Operation: July 31, 1988. Ownership: Trinity Broadcasting Network Inc. Represented (engineering): Smith & Fisher. Represented (legal): Colby M. May. Personnel: Paul Crouch, General Manager; Ben Miller, Chief Engineer; Rod Henke, Sales Manager.

Palestine—K24DS, Eternal Truth Network Inc. Phone: 903-729-7274. Technical Facilities: 1000-w TPO, 42.3-kw ERP, 420-ft. above ground, 797-ft. above sea level, lat. 31° 39' 56", long. 95° 38' 08". Transmitter: Rte. 5. Equipment: Delta-Benco-Cascadet transmitter; Scala antenna. Ownership: Eternal Truth Network Inc.

Paris—K08KK, Channel 49 Acquisition Corp. Technical Facilities: 10-w TPO, 0.04-kw ERP, lat. 33° 38' 07", long. 95° 33' 14". Holds CP for change to 0.0213-kw ERP, lat. 33° 39' 39", long. 95° 33' 21". Transmitter to First National Bank Bldg., 10410 Banham St. BPTTV-960246JU.

Texas—Low Power Television Stations

Ownership: Lockwood Broadcasting Inc.
Note: Operating as a translator

Paris—K42DA, Trinity Broadcasting Network Inc. Phone: 714-832-2950. Fax: 714-730-0661.

Technical Facilities: 1000-w TPO, 13.3-kw ERP, 561-ft. above ground, 1112-ft. above sea level, lat. 33° 37' 15", long. 95° 32' 50".
Transmitter: Near Loop 286 & FM 1497, Paris.
Equipment: ITS transmitter, Andrew antenna.
Satellite earth station: Scientific-Atlanta, 3.2-meter; Standard Components receivers.
Ownership: Trinity Broadcasting Network Inc.
Represented (sales): Media Services Group Inc.
Represented (engineering): Smith & Fisher
Personnel: Paul F. Crouch, General Manager; Rod Henke, Sales Manager; Ben Miller, Chief Engineer.

Pecos—K58GE, Prime Time Christian Broadcasting Inc. Phone: 915-563-0420. Fax: 915-563-1736. E-mail: ptcbb@marshall.com Web Site: <http://www.marshall.com/ptcb>

Technical Facilities: 20-w TPO, 3.03-kw ERP, 3038-ft. above sea level, lat. 31° 29' 57", long. 103° 19' 50".
Holds CP for change to 100-w TPO, 254-ft. above ground. Transmitter to 0.17-mi. N of I-20 NE. BPTT-19991213ABD.
Transmitter: 1.7-mi. N of Hwy. 80 & 10-mi. NE of Pecos.
Equipment: TTC transmitter, Scala antenna.
Began Operation: June 5, 1994.
Ownership: Prime Time Christian Broadcasting Inc.
Multichannel TV Sound: Separate audio program.
Personnel: Al Cooper, General Manager; Jay Westcott, Chief Engineer; Jeff Welter, Sales Manager.
Note: Licensed as a translator

Raymondville—KMAO-LP, Ch. 50, Aracelis Ortiz.
Technical Facilities: 100-w TPO, 0.15-kw ERP, 500-ft. above ground, 528-ft. above sea level, lat. 26° 28' 32", long. 97° 48' 30".
Transmitter: 2-mi. W of Raymondville.
Began Operation: August 12, 1998.
Ownership: Aracelis Ortiz.

Raymondville—KRYM-LP, Ch. 55, Alma L. Rodriguez.
Technical Facilities: 100-w TPO, 0.5-kw ERP, 500-ft. above ground, 528-ft. above sea level, lat. 26° 28' 32", long. 97° 48' 30".
Transmitter: 2-mi. W of downtown Raymondville on Hwy. 186.
Began Operation: May 21, 1998.
Ownership: Alma L. Rodriguez.

***Rio Grande City**—K58EI, J & N Zavaletta Family Ltd. Partnership.
Technical Facilities: 1000-w TPO, 10-kw ERP, 440-ft. above ground, 830-ft. above sea level, lat. 26° 28' 31", long. 98° 44' 37".
Transmitter: Sagunda Ranch Rd., 1-mi. W of Rio Grande City.
Ownership: Zavaletta Broadcasting Group.

Rio Grande City—KRGTLP (formerly K06MY), Ch. 6, Faith Pleases God Church Corp. Phone: 856-412-5600. E-mail: chuckortiz@aol.com
Technical Facilities: 10-w TPO, 0.059-kw ERP, 59-ft. above ground, 312-ft. above sea level, lat. 26° 24' 22", long. 98° 55' 02".
Holds CP for change to 0.1-kw ERP, 105-ft. above ground. BMPTVL-20000427AAQ.

Requests modification of CP for change to 6.7-w TPO, 0.04-kw ERP, 332-ft. above sea level. Transmitter to 0.7-mi. NE of Rosita. BMPTVL-980722JJ.
Transmitter: 1.2-mi. NNE of Rosita on Hill 261.
Ownership: Faith Pleases God Church Corp.
Advertising: Yes.
Personnel: Chuck Ortiz, General Manager; Carlos Macias, Chief Engineer

■ **Robstown**—KINE-LP, Ch. 44, Humberto Lopez. Phone: 361-284-8877. Fax: 361-284-7722.
Technical Facilities: 905-w TPO, 20-kw ERP, 256-ft. above ground, 306-ft. above sea level, lat. 27° 40' 39", long. 97° 38' 20".
Transmitter: 5612 Farm Rd. 665, Petronia.
Began Operation: August 6, 1999.
Ownership: Humberto Lopez.
Advertising: Yes.
Represented (engineering): Lynn Willoughby.
Represented (legal): Shainis & Peltzman.
Personnel: Humberto L. Lopez, General Manager; Bob Reyna, Chief Engineer; Carlos Lopez, Sales Manager

■ **Round Rock**—KHPZ-LP, Ch. 15, KXAN Inc. Phone: 512-476-3636.
Technical Facilities: 615-w TPO, 10.75-kw ERP, 200-ft. above ground, 1156-ft. above sea level, lat. 30° 35' 13", long. 97° 40' 55".
Holds CP for change to 486-w TPO, 1148-ft. above sea level. BPTTL-981102JD.
Transmitter: 3.1-mi. S of Georgetown & 5.6-mi. N of Round Rock.
Ownership: LIN Television Corp.

***San Angelo**—K61FQ, Robert A. Hetherington.
Technical Facilities: 1000-w TPO, 14.2-kw ERP, 489-ft. above ground, 2880-ft. above sea level, lat. 36° 29' 41", long. 100° 28' 36".
Transmitter: 3639 N. Bryant Rd.
Ownership: Robert A. Hetherington.

■ **San Angelo**—KANG-LP, Ch. 41, Gerald G. Benavides. Phone: 361-289-0125. Fax: 361-289-6448.
Technical Facilities: 1000-w TPO, 12.5-kw ERP, 490-ft. above ground, 2879-ft. above sea level, lat. 31° 29' 41", long. 100° 28' 36".
Transmitter: 3639 N. Bryant Rd.
Began Operation: January 11, 2000.
Ownership: Gerald G. Benavides.
Represented (sales): Jerry Iwoocemo.
Personnel: Jerry Benavides, General Manager.

San Angelo—KEUS-LP (formerly K31DM), Ch. 31, Entravision Holdings LLC. Phone: 310-447-3870.
Technical Facilities: 1000-w TPO, 11.3-kw ERP, 490-ft. above ground, 2879-ft. above sea level, lat. 31° 29' 41", long. 100° 28' 36".
Transmitter: 3639 N. Bryant Rd.
Began Operation: January 11, 2000.
Ownership: Entravision Communications Corp.
Personnel: Gerald Benavides, General Manager.

San Antonio—K02MX, B Communications Joint Venture. Phone: 361-289-0125.
Technical Facilities: 0.037-kw ERP, 540-ft. above ground, 1080-ft. above sea level, lat. 29° 25' 21", long. 98° 29' 26".
Transmitter: Tower Life Bldg.
Equipment: Television Technology transmitter; Scala antenna.
Ownership: Gerald G. Benavides.

Represented (engineering): Selmeyer & Kramer.
Represented (legal): Cohn & Marks.
Personnel: Bob A. Roth Sr., President.

San Antonio—K14KI, Three Angels Broadcasting Network Inc. Phone: 618-627-4651. Fax: 618-627-4155. E-mail: office@3abn.org Web Site: <http://www.3abn.org>
Studio: 3391 Charley Good Rd., West Frankfort, IL 62896.
Technical Facilities: 1000-w TPO, 21-kw ERP, 193-ft. above ground, 974-ft. above sea level, lat. 29° 22' 56", long. 98° 38' 51".
Transmitter: 4917 Ravenswood Dr.
Equipment: Acrodyne transmitter; Andrew antenna.
Satellite earth station: DH Satellite, 3-meter; Manhattan receivers.
Began Operation: June 20, 1997.
Ownership: Three Angels Broadcasting Network Inc.
Represented (legal): David Silverman.
Personnel: Moses Primo, Chief Engineer.

San Antonio—K17BY, Nicolas Communications Corp. Phone: 512-824-5812.
Technical Facilities: 1000-w TPO, 36.8-kw ERP, 548-ft. above ground, 1220-ft. above sea level, lat. 29° 25' 41", long. 98° 29' 32".
Transmitter: NBC Plaza, 112 E. Pecan, San Antonio.
Ownership: Nicolas Communications Corp.

San Antonio—K20BW, Trinity Broadcasting Network Inc. Phone: 714-832-2950. Fax: 714-730-0661.
Technical Facilities: 1000-w TPO, 57.9-kw ERP, 131-ft. above ground, 1161-ft. above sea level, lat. 29° 31' 10", long. 98° 34' 15".
Transmitter: Wurzbach Rd. & Fredericksburg Rd., San Antonio.
Equipment: Acrodyne transmitter; Bogner antenna.
Satellite earth station: Scientific-Atlanta, 5-meter.
Ownership: Trinity Broadcasting Network Inc.
Advertising: Yes. Rates: \$25.00-\$50.00/30 Sec.; \$100.00-\$300.00/Hour
Represented (legal): Frank Johnson.
Personnel: Jim R. Moss, Executive Director.
Note: Licensed as a translator

■ **San Antonio**—K31EX, Mako Communications LLC. Phone: 361-883-1763. Fax: 361-883-3160.
Technical Facilities: 1000-w TPO, 38.4-kw ERP, 469-ft. above ground, 1148-ft. above sea level, lat. 29° 26' 30", long. 98° 30' 28".
Transmitter: 1010 W. Laurel.
Began Operation: September 6, 1996.
Ownership: Minick Enterprises LLC.
Advertising: Yes. Rates: \$50.00/30 Sec.
Represented (sales): Amanda Orick.
Represented (legal): Howard Mintz.
Personnel: Brett Huggins, Chief Engineer

San Antonio—K45FJ, Trinity Broadcasting Network Inc. Phone: 714-832-2950. Fax: 714-730-0661. Web Site: <http://www.tbn.org>
Studio: 600 N. Loop 1604 E, San Antonio, TX 78232.
Technical Facilities: 1000-w TPO, 2.5-kw ERP, 266-ft. above ground, 1204-ft. above sea level, lat. 29° 37' 12", long. 98° 22' 49".
Transmitter: 5031 Judson Rd., San Antonio, 12-mi. N of Loop 1604.
Equipment: Acrodyne transmitter; Alan Dick & Co. antenna.
Ownership: Trinity Broadcasting Network Inc.
Advertising: Yes. Rates: \$25.00/30 Sec.

Personnel: Rick Rodriguez, Sales Representative; Dale Taylor, Chief Engineer.

San Antonio—K48DS, San Antonio College. Phone: 210-733-2793. Fax: 210-733-2338.
Technical Facilities: 132-w TPO, 1.55-kw ERP, 846-ft. above sea level, lat. 29° 26' 45", long. 89° 28' 46".
Transmitter: Moody Learning Center Bldg., 1300 San Pedro Ave., San Antonio, TX 78212.
Equipment: Acrodyne transmitter; Scala antenna.
Began Operation: January 15, 1994.
Ownership: San Antonio College.
Advertising: Yes.
Personnel: Terry Tackitt, General Manager; Victor Pfau, Chief Engineer

■ **San Antonio**—K52EA, Ortiz Broadcasting Corp. Phone: 210-421-2635. Fax: 210-225-0052.
Technical Facilities: 1000-w TPO, 17.7-kw ERP, 422-ft. above ground, 1078-ft. above sea level, lat. 29° 25' 21", long. 98° 29' 26".
Holds CP for change to 12-kw ERP, 1214-ft. above sea level, lat. 29° 25' 41", long. 98° 29' 32". Transmitter to 112 E. Pecan Blvd. BPTTL-19990630JB.
Transmitter: Tower Life Bldg.
Ownership: Ortiz Broadcasting Corp.
Personnel: Edward Rivera, General Manager; Carlos Ortiz, Sales Manager

***San Antonio**—K64EL, Clark Ortiz. Phones: 210-225-5200; 210-412-8605. Fax: 210-225-0052.
Technical Facilities: 409-w TPO, 10-kw ERP, 102-ft. above ground, 810-ft. above sea level, lat. 29° 21' 10", long. 98° 36' 09".
Transmitter: 5506 Old Pearsall Rd.
Equipment: Bext transmitter; Antenna Concepts antenna.
Ownership: Clark Ortiz.
Advertising: Yes.
Represented (sales): Ortiz Media Group.
Personnel: Edward Rivera, General Manager

San Antonio—KBML-LP, Ch. 65, Louis Martinez. Phone: 909-687-3660.
Technical Facilities: 1000-w TPO, 31.8-kw ERP, 203-ft. above ground, 1223-ft. above sea level, lat. 29° 30' 28", long. 98° 34' 23".
Transmitter: Methodist Hospital, 7700 Curl Dr.
Began Operation: May 7, 1999.
Ownership: Louis Martinez.

San Antonio—KDWW-LP, Ch. 67, Equity Broadcasting Corp. Phones: 501-221-0400; 501-219-2400. Fax: 501-221-1101. E-mail: larry@ktv.net Web Site: <http://www.ktv.net>
Technical Facilities: 1000-w TPO, 10.92-kw ERP, 328-ft. above ground, 981-ft. above sea level, lat. 29° 25' 30", long. 98° 29' 03".
Holds CP for change to Ch. 47, 1000-w TPO, 54-kw ERP, 1811-ft. above sea level, lat. 29° 31' 25", long. 98° 43' 25". Transmitter to FM 1560 & Galm Rd., Helotes. BPTTL-960517UT.
Transmitter: Marriott on Riverwalk.
Equipment: ITS transmitter; Antenna Concepts antenna.
Satellite earth station: Scientific-Atlanta, 5-meter; Scientific-Atlanta; Standard Communications receivers.
Began Operation: July 1, 1990.
Ownership: Equity Broadcasting Corp.
Advertising: Yes.
Represented (legal): Irwin, Campbell & Tannenwald PC.

Communications Daily

The Authoritative News Service of
Electronic Communications
For Information, call 800-771-9202

Personnel: Larry E. Morton, General Manager; Neal Ardman, Chief Engineer; Bob Joblin, Sales Manager.

San Antonio—KGMM-LP, Ch. 58, Caballero Television Texas LLC. Phone: 972-503-6800. Fax: 972-503-6801. Web Site: <http://www.masmusicateve.com>

Technical Facilities: 835-w TPO, 9-kw ERP, 460-ft. above ground, 1380-ft. above sea level, lat. 29° 31' 25", long. 98° 43' 25".

Transmitter: 0.5-mi. S of Galm Rd. & 0.5-mi. W of Shaenfield Rd.

Began Operation: June 17, 1999.

Ownership: Caballero Television Texas LLC. Represented (sales): Caballero Television Sales.

Personnel: Steven E. Humphries, Chief Operating Officer; James E. Foss, Chief Engineer; Del Beveridge, Sales Manager; Sylvester Rameriz, Production Director; Zilpa Barbosa, Traffic Director; Aldo Reyna Sr., Creative Director.

San Antonio—KJLF-LP, Ch. 7, Mayfield Christian TV Studio Inc.

Technical Facilities: 10-w TPO, 0.122-kw ERP, 193-ft. above ground, 725-ft. above sea level, lat. 29° 18' 04", long. 98° 24' 59".

Transmitter: 1-mi. SW of I-37 S on Blue Wing Rd.

Began Operation: April 23, 1998.

Ownership: Mayfield Christian TV Studio Inc.

***San Antonio**—KOBS-LP, Ch. 43, Clark Ortiz.

Phone: 210-412-8605. Fax: 210-440-0542.

Technical Facilities: 1000-w TPO, 6.9-kw ERP, 299-ft. above ground, 1207-ft. above sea level, lat. 29° 31' 27", long. 98° 37' 05".

Holds CP for change to 500-w TPO, 886-ft. above sea level, lat. 29° 28' 45", long. 98° 29' 11". Transmitter to corner of Wildwood & McCullough Sts. BPTTL-990608JB.

Transmitter: Abe Lincoln & Whitley Rds. intersection.

Ownership: Clark Ortiz.

San Antonio—KRYT-LP, Ch. 51, Aracelis Ortiz. Phone: 210-399-7981.

Technical Facilities: 994-w TPO, 60-kw ERP, 469-ft. above ground, 1391-ft. above sea level, lat. 29° 17' 39", long. 98° 15' 30".

Holds CP for change to 1000-w TPO, 1972-ft. above sea level, lat. 29° 37' 20", long. 98° 46' 37". Transmitter to 18970 State Hwy. 16, Geronimo. BMTTL-981022JA.

Transmitter: FM 1560 & Galm Rd.

Began Operation: May 7, 1999.

Ownership: Aracelis Ortiz.

San Antonio—KSA-A-LP, Ch. 19, San Antonio Broadcasting Corp. Phone: 405-672-1405.

Technical Facilities: 1000-w TPO, 101.3-kw ERP, 262-ft. above ground, 787-ft. above sea level, lat. 29° 16' 10", long. 98° 15' 55".

Holds CP for change to 10-kw ERP, 1857-ft. above sea level. BPTTL-JE0415VN.

Transmitter: 4-mi. from Elmendorf.

Began Operation: April 1, 1994.

Ownership: American Independent Network Inc.

San Antonio—KXTM-LP, Ch. 21, Humberto Lopez. Phone: 361-289-8877. Fax: 361-289-7722.

Technical Facilities: 1000-w TPO, 10-kw ERP, 735-ft. above sea level, lat. 29° 17' 39", long. 98° 15' 30".

Holds CP for change to 26.4-kw ERP, 801-ft. above ground, 1325-ft. above sea level. BMTTL-971215JB.

Transmitter: 12325 Jolly Rd., Elmendorf.

Began Operation: May 31, 1998.

Ownership: Humberto Lopez.

Multichannel TV Sound: Stereo and separate audio program.

Represented (sales): SMRT.

San Marcos—KHMP-LP, Ch. 40, KXAN Inc. Phone: 512-476-3636.

Technical Facilities: 1000-w TPO, 8.61-kw ERP, 108-ft. above ground, 892-ft. above sea level, lat. 29° 53' 30", long. 97° 57' 03".

Transmitter: Near San Marcos Academy.

Ownership: LIN Television Corp.

Note: Operating as a translator.

San Marcos—KTXU-LP (formerly K58ET), Ch. 58, Gerald Benavides. Phone: 361-289-6448.

Technical Facilities: 1000-w TPO, 15.04-kw ERP, 157-ft. above ground, 900-ft. above sea level, lat. 29° 53' 23", long. 97° 56' 39".

Requests CP for change to 8.8-kw ERP, 161-ft. above ground, 771-ft. above sea level, lat. 29° 53' 53", long. 97° 54' 44". Transmitter to 505 Umland Rd. BMTTL-961202JG.

Transmitter: Mathews & Pecan Sts.

Began Operation: April 5, 2001.

Ownership: Gerald G. Benavides.

Seminole—K21FV (formerly K55IF), Ramar Communications II Ltd. Phone: 806-745-3434. Fax: 806-748-1949.

Technical Facilities: 175-w TPO, 1-kw ERP, 614-ft. above ground, 4234-ft. above sea level, lat. 32° 40' 27", long. 103° 06' 38".

Holds CP for change to 6.8-kw ERP, 3285-ft. above sea level, lat. 32° 43' 30", long. 102° 38' 01". BPTT-20000728AFH.

Transmitter: 1.2-mi. SE of Hobbs.

Began Operation: October 7, 1999.

Ownership: Ramar Communications II Ltd.

Snyder—K07TZ, Ramar Communications Inc. Phone: 806-745-3434. Fax: 806-748-1949.

Technical Facilities: 10-w TPO, 0.059-kw ERP, 328-ft. above ground, 2818-ft. above sea level, lat. 32° 46' 52", long. 100° 53' 52".

Transmitter: 1.5-mi. NW of Snyder city limits & Rte. 208.

Ownership: Ramar Communications II Ltd.

Note: Operating as a translator.

Snyder—K26DW, Sage Broadcasting. Phone: 915-563-0420.

Technical Facilities: 100-w TPO, 0.773-kw ERP, 2769-ft. above sea level, lat. 32° 46' 52", long. 100° 53' 52".

Transmitter: 6.8-mi. NE of Snyder & 3.1-mi. N of FM 1614.

Ownership: Sage Broadcasting Corp.

Multichannel Sound: Separate audio program.

Note: Licensed as a translator.

Somerville—K35DI, M. Doyle Groce.

Technical Facilities: 100-w TPO, 0.11-kw ERP, 98-ft. above ground, 351-ft. above sea level, lat. 30° 20' 40", long. 96° 31' 43".

Transmitter: City lot, Somerville.

Ownership: M. Doyle Groce.

Texarkana—K41EQ, Three Angels Broadcasting Network Inc. Phone: 618-627-4651. Fax: 618-627-4155. E-mail: office@3abn.org Web Site: <http://www.3abn.org>

Studio: RR 3, Box 176A, State Rte. 34, Thompsonville, IL 62890.

Technical Facilities: 1000-w TPO, 9.08-kw ERP, 774-ft. above sea level, lat. 33° 25' 48", long. 94° 05' 08".

Transmitter: SW of Rosewood St. & Westlawn Dr.

Equipment: Acrodyne transmitter; Jampro antenna.

Satellite earth station: DH Satellite, 3-meter; Manhattan receivers.

Ownership: Three Angels Broadcasting Network Inc.

Represented (legal): David Silverman.

Personnel: Moses Primo, Chief Engineer; Linda Shelton, Program Director.

Tyler—K2GDL, Progressive Cable Communications Inc.

Technical Facilities: 1000-w TPO, 8.9-kw ERP, 889-ft. above sea level, lat. 32° 21' 43", long. 95° 16' 10".

Transmitter: 0.37-mi. N of Commerce St. & Loop 323.

Began Operation: June 21, 1994.

Ownership: Progressive Cable Communications Inc.

Tyler—KTPN-LP, Ch. 48, White Knight Broadcasting of Longview License. Phone: 903-234-2246. Fax: 903-753-6637.

Technical Facilities: 988-w TPO, 17.3-kw ERP, 430-ft. above ground, 832-ft. above sea level, lat. 32° 21' 43", long. 95° 16' 10".

Transmitter: 1702 E. Commerce St., Tyler.

Began Operation: October 15, 1993.

Ownership: White Knight Holdings Inc.

Note: Licensed as a translator.

Tyler-Jacksonville—K26GA, Three Angels Broadcasting Network Inc. Phone: 618-627-4651. Fax: 618-627-4155. E-mail: office@3abn.org Web Site: <http://www.3abn.org>

Studio: 3391 Charley Good Rd., West Frankfort, IL 62896.

Technical Facilities: 1000-w TPO, 34.9-kw ERP, 1082-ft. above sea level, lat. 32° 03' 40", long. 95° 18' 50".

Holds CP for change to 36-kw ERP BPTTL-19990820JA.

Transmitter: 0.9-mi. W of Hwy. 69.

Equipment: Acrodyne transmitter; Jampro antenna.

Satellite earth station: DH Satellite, 3-meter; Manhattan receivers.

Ownership: Three Angels Broadcasting Network Inc.

Represented (legal): David Silverman.

Personnel: Moses Primo, Chief Engineer.

Uvalde—K15BV, Trinity Broadcasting Network Inc. Phone: 714-832-2950. Fax: 714-730-0661.

Technical Facilities: 100-w TPO, 0.2239-kw ERP, 170-ft. above ground, 1075-ft. above sea level, lat. 29° 13' 15", long. 99° 47' 10".

Holds CP for change to 1000-w TPO, 0.9-kw ERP, 121-ft. above ground, 1119-ft. above sea level, lat. 29° 10' 48", long. 99° 48' 47".

Transmitter to 1.4-mi. S of US Rte. 90 & SR 481, near Uvalde. BMTTL-961202IA.

Transmitter: 214 Martin St., Uvalde.

Equipment: TTC transmitter; Scala antenna.

Satellite earth station: Panasonic receivers.

Began Operation: October 26, 1992.

Ownership: Trinity Broadcasting Network Inc.

Represented (sales): Media Services Group Inc.

Personnel: Paul F. Crouch, General Manager; Ben Miller, Chief Engineer; Rod Henke, Sales Manager.

Uvalde (rural portions) & Knippa—K65EQ, J.B. Salazar. Phone: 830-278-3523. Fax: 830-591-1120.

Technical Facilities: 20-w TPO, 0.061-kw ERP, 52-ft. above ground, 1194-ft. above sea level, lat. 29° 15' 38", long. 99° 44' 46".

Transmitter: Big Mountain, Kennedy Ranch, Uvalde.

Ownership: J. B. Salazar.

Victoria—KBGS-LP, Ch. 51, Club Communications. Phones: 512-814-9830; 512-575-5555. Fax: 512-855-2718. E-mail: kgbstv51@aol.com

Technical Facilities: 100-w TPO, 0.5-kw ERP, 489-ft. above ground, 579-ft. above sea level, lat. 28° 46' 42", long. 96° 58' 08".

Holds CP for change to 1000-w TPO, 48.82-kw ERP, 453-ft. above ground, 534-ft. above sea level. BPTTL-960517G3.

Transmitter: 3112-A Pleasant Green Dr.

Equipment: Television Technology transmitter; Scala antenna.

Satellite earth stations: Microdyne, 3-meter; Sierra, 4-meter; Microdyne, 3-meter; Drake receivers.

Began Operation: April 25, 1987.

Ownership: Club Communications.

Advertising: Yes. Rates: \$25.00/30 Sec.; \$100.00/Hour.

Represented (sales): Telemundo Network Sales.

Personnel: Gerald Benavides, Operator.

Victoria—KCPV-LP, Ch. 7, Club Communications. Phones: 512-814-9830; 512-575-5555. Fax: 512-855-2718. E-mail: kgbstv51@aol.com

Technical Facilities: 100-w TPO, 0.5-kw ERP, 489-ft. above ground, 577-ft. above sea level, lat. 28° 46' 42", long. 96° 58' 08".

Holds CP for change to 500-w TPO, 3-kw ERP, 479-ft. above ground. Transmitter to 0.12-mi. W of Hwy. 87, 2.79-mi. S of Victoria. BPTTL-20000210ABS.

Transmitter: 3112-A Pleasant Green Dr.

Equipment: Television Technology transmitter; Scala antenna.

Satellite earth stations: Chapparral, 3-meter; M/A-Com, 4-meter.

Began Operation: August 1, 1981.

Ownership: Club Communications.

Advertising: Yes. Rates: \$20.00/30 Sec.; \$80.00/Hour.

Represented (sales): Jerry Inoceno.

Personnel: Gerald Benavides, General Manager.

Victoria—KUNU-LP, Ch. 59, Saga Communications Inc.

Technical Facilities: 156-w TPO, 1-kw ERP, 495-ft. above ground, 574-ft. above sea level, lat. 28° 46' 41", long. 96° 57' 38".

Requests modification of CP for change to 500-w TPO, 445-ft. above ground, 534-ft. above sea level, lat. 28° 46' 44", long. 96° 57' 39". Transmitter to U.S. 59 bypass &

Texas—Low Power Television Stations

Port Lavaca Hwy. (U.S. 87). BMTTL-980309ID.

Transmitter: 5-mi. SE of Victoria.

Began Operation: December 4, 1998.

Ownership: Saga Communications Inc.

■ **Victoria**—KVHM-LP, Ch. 31, Humberto Lopez. Phone: 361-575-9533. Fax: 361-575-9502.

Technical Facilities: 1000-w TPO, 27-kw ERP, 324-ft. above ground, 374-ft. above sea level, lat. 28° 46' 04", long. 96° 59' 12".

Transmitter: Hand Rd., 2.8-mi. from Victoria.

Began Operation: August 21, 1998.

Ownership: Humberto Lopez.

Represented (sales): SMRT.

Personnel: Homer Lopez, General Manager; Ray Lopez, Chief Engineer; Ernest Lopez, Sales Manager.

Victoria—KVIT-LP (formerly K28GR), Ch. 28, Club Communications. Phones: 512-814-9830; 512-575-5555. Fax: 512-855-2718.

Technical Facilities: 2000-w TPO, 46-kw ERP, 433-ft. above ground, 577-ft. above sea level, lat. 28° 46' 42", long. 96° 58' 08".

Transmitter: 3112-A Pleasant Green Dr

Equipment: Television Technology transmitter; Scala antenna.

Satellite earth stations: M/A-Com, 4-meter; Microdyne, 3-meter.

Began Operation: September 19, 1985.

Ownership: Club Communications.

Advertising: Yes. Rates: \$15.00/30 Sec.

Represented (sales): Jerry Inoceno.

Personnel: Gerald Benavides, General Manager.

Victoria—KVTX-LP, Ch. 45, Saga Broadcasting Corp. Phone: 313-886-7070.

Technical Facilities: 500-w TPO, 1-kw ERP, 396-ft. above ground, 486-ft. above sea level, lat. 28° 46' 37", long. 96° 57' 45".

Holds CP for change to 446-ft. above ground, 535-ft. above sea level. BPTTL-20000714AAQ.

Transmitter: 5-mi. SE of Victoria.

Began Operation: September 29, 1999.

Ownership: Saga Communications Inc.

***Victoria**—KXTS-LP, Ch. 41 (formerly Ch. 64), Saga Broadcasting Corp. Phone: 313-886-7070.

Technical Facilities: 156-w TPO, 1-kw ERP, 495-ft. above ground, 574-ft. above sea level, lat. 28° 46' 41", long. 96° 57' 38".

Transmitter: 5-mi. SE of Victoria.

Ownership: Saga Communications Inc.

Welch—KWGD-LP, Ch. 19, Prime Time Christian Broadcasting Inc. Phone: 915-563-0420. Fax: 915-563-1736.

Technical Facilities: 100-w TPO, 0.8-kw ERP, 210-ft. above ground, 3337-ft. above sea level, lat. 32° 57' 52", long. 102° 07' 49".

Transmitter: 2.5-mi. N of Welch, off Hwy. 137.

Began Operation: February 1, 1996.

Ownership: Prime Time Christian Broadcasting. Personnel: Al Cooper, General Manager; Jay Westcott, Chief Engineer; Jeff Welter, Sales Manager.

Note: Operating as a translator

Wellington-Dodson—K27BZ, Greenbelt TV Translator System Inc.

Technical Facilities: 20-w TPO, 0.216-kw ERP, 226-ft. above ground, 2192-ft. above sea level, lat. 34° 46' 14", long. 100° 11' 28".

Transmitter: 4-mi. S of Wellington.

Ownership: Greenbelt TV Translator System Inc.

Note: Operating as a translator

Wichita Falls—K20DN, Christian Family Network Television Inc. Phone: 817-723-2764. Fax: 817-766-1373.

Technical Facilities: 100-w TPO, 1.24-kw ERP,

1063-ft. above sea level, lat. 33° 54' 31", long. 98° 29' 45".

Transmitter: 1200 9th St.

Equipment: TTC transmitter; Scala antenna.

Began Operation: December 2, 1993.

Ownership: Christian Family Network Television.

Advertising: Yes.

Personnel: Rod Payne, General Manager.

■ **Wichita Falls**—K30DJ, Christian Family Network Television. Phone: 817-723-2764. Fax: 817-766-1373.

Technical Facilities: 1000-w TPO, 27.6-kw ERP, 440-ft. above ground, 1309-ft. above sea level, lat. 33° 53' 50", long. 98° 32' 33".

Requests modification of CP for change to 27.2-kw ERP BMTTL-931213JC.

Transmitter: 3700 Onaway Trail.

Equipment: TTC transmitter; Antenna Concepts antenna.

Ownership: Christian Family Network Television.

Wichita Falls—KJBO-LP, Ch. 35, Mission Broadcasting of Wichita Falls Inc. Phone: 330-335-8808.

Studio: 3800 Call Field Rd., Wichita Falls, TX 76308.

Technical Facilities: 1000-w TPO, 10.5-kw ERP, 400-ft. above ground, 1411-ft. above sea level, lat. 33° 53' 50", long. 98° 32' 33".

Transmitter: 3700 Onaway Trail, Wichita Falls.

Equipment: ITS transmitter; Scala antenna. Began Operation: July 1, 1988.

Ownership: Mission Broadcasting Inc.

Advertising: Yes. Rates: \$25.00/30 Sec.

Represented (engineering): Goldberg & Spector.

Personnel: Pete D'Acosta, General Manager

Utah

Delta-Millard County (rural)—K31FG, KUTV Holdings Inc. Phone: 301-985-6601.

Studio: 2185 S. 3600 West, Salt Lake City, UT 84119.

Technical Facilities: 100-w TPO, 2.234-kw ERP, 25-ft. above ground, 5425-ft. above sea level, lat. 39° 19' 39", long. 112° 19' 36".

Holds CP for change to 2.63-kw ERP, 6598-ft. above sea level, lat. 39° 21' 15", long. 112° 20' 30". Transmitter to 1.5-mi. SSW of Oak City. BPTTL-19990419JA.

Transmitter: 1.5-mi. S of Oak City.

Began Operation: March 1, 1983.

Ownership: Viacom International Inc.

Note: Operating as a translator

Garfield County—K27CE, Garfield County. Phone: 801-676-8826. Fax: 801-676-8239.

Technical Facilities: 100-w TPO, 1.32-kw ERP, 35-ft. above ground, 11262-ft. above sea level, lat. 38° 32' 10", long. 112° 04' 19".

Transmitter: Monroe Peak.

Ownership: Garfield County.

Note: Operating as a translator

Green River—K30AG, Green River City TV. Technical Facilities: 0.892-kw ERP, lat. 39° 10' 58", long. 110° 36' 25".

Ownership: Green River City TV

Kanab—K12ND, Kanab Lions Club.

Technical Facilities: 0.06-kw ERP, lat. 36° 59' 32", long. 112° 31' 39".

Ownership: Kanab Lions Club.

Note: Operating as a translator

■ **Logan**—KCVB-LP (formerly KUTN-LP), Ch. 12, KUTN LLC. Phone: 435-752-7537. Fax: 435-753-5895.

Studio: 1772 N 600 W, Logan, UT 84321.

Technical Facilities: 1000-w TPO, 1.37-kw ERP, 75-ft. above ground, 5680-ft. above sea level, lat. 41° 52' 18", long. 111° 48' 31".

Transmitter: Crow Mountain, 1.9-mi. N of Smithfield.

Equipment: Emceetransmitter; Scala antenna. Began Operation: April 1, 1994.

Ownership: KUTN LLC.

Advertising: Yes.

Represented (legal): Irwin, Campbell & Tannenwald PC.

Personnel: Jeff Jacobsen, General Manager; Jack Johnson, Station Manager

Manti/Ephraim—K28AG, Sanpete TV Corp. Technical Facilities: 100-w TPO, 9.419-kw ERP, 20-ft. above ground, 6095-ft. above sea level, lat. 39° 12' 06", long. 111° 43' 39".

Ownership: Sanpete TV Corp.

Myton/Duchesne County (rural)—K43AE, KUTV Holdings Inc. Phone: 301-985-6601.

Technical Facilities: 100-w TPO, 3.916-kw ERP, 42-ft. above ground, 10057-ft. above sea level, lat. 40° 21' 45", long. 110° 47' 31".

Transmitter: 5-mi. W of Tabiona on Tabby Mountain translator site.

Began Operation: March 1, 1983.

Ownership: Viacom International Inc.

Note: Operating as a translator

Ogden—K56GR (formerly K64CJ), Trinity Broadcasting Network Inc. Phone: 714-832-2950. Fax: 714-730-0661.

Technical Facilities: 1000-w TPO, 22.8-kw ERP, 148-ft. above ground, 4682-ft. above sea level, lat. 41° 09' 49", long. 112° 01' 28".

Holds CP for change to 23-kw ERP. BPTT-JG0601VC.

Transmitter: 5500 South St. & 1900 West St. Began Operation: July 1, 1988.

Ownership: Trinity Broadcasting Network Inc.

■ **Ogden**—KSVN-CA, Ch. 49, Azteca Broadcasting Corp. Phone: 559-686-1370.

Technical Facilities: 7.16-kw ERP, 203-ft. above ground, 4737-ft. above sea level, lat. 41° 09' 49", long. 112° 01' 28".

Transmitter: 5508 South 1900 West. Began Operation: January 1, 1996.

Ownership: Azteca Broadcasting Corp.

Personnel: Alex Collantes, General Manager; Dennis Silver, Chief Engineer.

Park City—K45AX, Park City Media Group LLC. Studio: 614 Main St., Park City, UT 84060.

Technical Facilities: 0.52-kw ERP, 50-ft. above ground, 7458-ft. above sea level, lat. 40° 40' 59", long. 111° 31' 22".

Transmitter: Quarry Mountain, Park City, Summit County.

Equipment: Television Technology transmitter; Lindsay antenna.

Began Operation: November 1, 1986.

Ownership: Park City Television.

Advertising: Yes. Rates: \$25.00/30 Sec.; \$100.00/Hour

Personnel: William H. Coleman, Owner; Mary Bailey, Station Manager; Fred Helsop, Engineer; Heide Alsop, Marketing Director

Roosevelt—K23DR, Duchesne County.

Technical Facilities: 10-w TPO, 0.03-kw ERP, 5093-ft. above sea level, lat. 40° 17' 56", long. 109° 58' 25".

Transmitter: 110 E. Lagoon St.

Began Operation: April 1, 1994.

Ownership: Duchesne County

Salt Lake City—K18FJ, National Minority TV. Phone: 949-552-0490. Fax: 949-552-0495.

Affiliation: TBN.

Technical Facilities: 1000-w TPO, 3.55-kw ERP, 79-ft. above ground, 9117-ft. above sea level, lat. 40° 39' 35", long. 112° 12' 05".

Transmitter: Farnsworth Peak.

Satellite earth station: Scientific-Atlanta, 3.2-meter; Scientific-Atlanta receivers.

Began Operation: November 1, 1989.

Ownership: National Minority TV Inc.

Represented (engineering): du Treil, Lundin & Rackley Inc.

Represented (legal): Shaw Pittman.

Personnel: Mark Fountain, Chief Engineer

Salt Lake City—K46BJ, Alpha & Omega Communications.

Studio: 1309 16th St., Ogden, UT 84404.

Technical Facilities: 1000-w TPO, 5.3-kw ERP, 453-ft. above ground, 4790-ft. above sea level, lat. 40° 46' 09", long. 111° 53' 17".

Transmitter: 36 S. State St.

Ownership: Miracle Rock Church.

Note: Operating as a translator

Salt Lake City—K66FN, Rolando Collantes. Phone: 801-292-1799. Fax: 801-292-1799.

Technical Facilities: 750-w TPO, 2.23-kw ERP, 55-ft. above ground, 5994-ft. above sea level, lat. 40° 48' 29", long. 111° 53' 22".

Holds CP for change to 1000-w TPO, 6.6-kw ERP. BPTT-960510JF.

Transmitter: 0.4-mi. NW of Bonneville Dr., between Jones & Hell Canyons.

Began Operation: January 1, 1996.

Ownership: Rolando Collantes.

Multichannel TV Sound: Stereo only

Salt Lake City—K68FY, R & D Media Inc. Phone: 801-256-9600. Fax: 801-256-9601.

E-mail: tvmotion@netscape.net

Technical Facilities: 1000-w TPO, 20.7-kw ERP, 50-ft. above ground, 8800-ft. above sea level, lat. 40° 39' 09", long. 112° 12' 05".

Transmitter: Farnsworth Peak.

Ownership: R & D Media Inc.

Advertising: Yes. Rates: \$20.00/30 Sec.

Represented (sales): Ruben Rodriguez.

Represented (engineering): Randy Adams.

Represented (legal): Nathan Dragie.

Salt Lake City—KEJT-LP, Ch. 50 (formerly Ch. 48), Telemundo of Northern California License Corp.

Technical Facilities: 1000-w TPO, 27-kw ERP, 462-ft. above ground, 7516-ft. above sea level, lat. 40° 34' 54", long. 112° 08' 52".

Holds CP for change transmitter to Currie Peak communications site, 16.7-mi. SW of Salt Lake City. BMTTL-990119JG.

Transmitter: 5200 S. Main St., Murray.

Ownership: Telemundo Holdings Inc.

Salt Lake City—KUBX-LP, Ch. 58, Equity Broadcasting Corp. Phone: 501-221-0400.

Fax: 501-221-3955. E-mail: bob@ktv.net
 Web Site: <http://www.ktv.net>
 Technical Facilities: 1000-w TPO, 0.42-kw ERP, 23-ft. above ground, 8865-ft. above sea level, lat. 40° 39' 09", long. 112° 12' 05".
 Transmitter: 0.5-mi. S of Farnsworth Peak.
 Equipment: ITS transmitter; Antenna Concepts antenna.
 Satellite earth station: Scientific-Atlanta, 5-meter; Standard Communications receivers.
 Ownership: Equity Broadcasting Corp.
 Represented (legal): Irwin, Campbell & Tannenwald PC.
 Personnel: Bob Joblin, General Manager; Neal Ardman, Chief Engineer.

■ **Salt Lake City**—KUCL-LP, Ch. 52 (formerly Ch. 26), Christian Life Broadcasting. Phone: 801-484-4331.
 Technical Facilities: 21.4-w TPO, 1000-kw ERP, 75-ft. above ground, 4898-ft. above sea level, lat. 40° 43' 29", long. 111° 48' 46".
 Holds CP for change to 21.3-kw ERP BPTTL-980601VW.
 Transmitter: 0.1-mi. SE of intersection of South St. & Foothill Dr.
 Equipment: Acrodyne transmitter; Jampro antenna.
 Began Operation: January 1, 1993.
 Ownership: Christian Life Broadcasting.
 Advertising: Planned.
 Personnel: John M. Peterson, General Manager.

■ **St. George**—KDLU-LP, Ch. 26, MB Broadcasting. Phone: 801-628-0484. Fax: 801-673-8228.
 Technical Facilities: 100-w TPO, 0.99-kw ERP, 36-ft. above ground, 3146-ft. above sea level, lat. 37° 03' 49", long. 113° 34' 20".
 Transmitter: Webb Hill.
 Began Operation: November 25, 1996.
 Ownership: MB Media Group Inc.

■ **St. George/Washington/Santa Clara**—KDLQ-LP, Ch. 55, MB Media Group Inc. Phone: 801-628-0485. Fax: 801-673-8228. E-mail: brentmb@redrocknet.com
 Technical Facilities: 100-w TPO, 1.193-kw ERP, 30-ft. above ground, 3169-ft. above sea level, lat. 37° 04' 50", long. 113° 34' 19".
 Transmitter: Webb Hill, S of St. George.
 Equipment: Television Technology transmitter; Scala antenna.
 Began Operation: November 1, 1982.
 Ownership: MB Media Group Inc.
 Multichannel TV Sound: Stereo only
 Advertising: Yes. Rates: \$40.00/30 Sec.
 Personnel: L. Brent Miner, General Manager; Dan Hobson, Chief Engineer; Dayrl Farnsworth, Sales Manager.
 Note: Operating as a translator

Tooele—K20ER, Utah State Board of Regents. Phone: 801-581-6539. Fax: 801-581-3576. E-mail: askkulc@media.utah.edu
 Studio: 101 Wasatch Dr., Salt Lake City, UT 84112.
 Technical Facilities: 100-w TPO, 0.757-kw ERP, 30-ft. above ground, 8997-ft. above sea level, lat. 40° 39' 33", long. 112° 12' 08".
 Transmitter: 19-mi. NE of Tooele.
 Began Operation: January 14, 1994.
 Ownership: U. of Utah.
 Represented (legal): Wood & Brinton.

Personnel: Fred Esplin, General Manager; Phil Titus, Chief Engineer.
 Note: Operating as a translator

Tooele—K24CQ, Utah State Board of Regents. Phone: 801-581-6539. Fax: 801-581-3576. E-mail: askkued@media.utah.edu
 Studio: 101 Wasatch Dr., Salt Lake City, UT 84112.
 Technical Facilities: 100-w TPO, 3.02-kw ERP, 26-ft. above ground, 2434-ft. above sea level, lat. 40° 39' 33", long. 112° 12' 08".
 Transmitter: 19-mi. NE of Tooele.
 Equipment: Television Technology transmitter; Scala antenna.
 Began Operation: February 15, 1989.
 Ownership: U. of Utah.
 Represented (legal): Wood & Brinton.
 Personnel: Fred Esplin, General Manager; Phil Titus, Chief Engineer.
 Note: Licensed as a translator

Vernal—K39AK, Trinity Broadcasting Network Inc. Phone: 714-832-2950. Fax: 714-731-0661.
 Technical Facilities: 100-w TPO, 1.3-kw ERP, 23-ft. above ground, 8022-ft. above sea level, lat. 40° 21' 01", long. 109° 09' 49".
 Transmitter: to Blue Mountain Plateau, near Redwash.
 Began Operation: August 26, 1987.
 Ownership: Trinity Broadcasting Network Inc.
 Represented (engineering): Smith & Fisher
 Represented (legal): Colby M. May
 Personnel: Paul Crouch, General Manager; Ben Miller, Chief Engineer; Rod Henke, Sales Manager.

Vermont

Barre—W54CV, WBVT Television Inc. E-mail: mail@wbvt.com Web Site: <http://www.wbvt.com>
 Technical Facilities: 750-w TPO, 9.05-kw ERP, 39-ft. above ground, 4038-ft. above sea level, lat. 44° 10' 26", long. 72° 36' 39".
 Holds CP for change to 10-w TPO, 0.06-kw ERP, 1926-ft. above sea level, lat. 44° 10' 35", long. 72° 26' 39". Transmitter to N side of U.S. Rte. 302, 1.2-mi. NE of East Barre. BMTTL-19990803JA.
 Transmitter: 1.7-mi. WNW of I-89 & State Rte. 63 interchange, Berlin Twp.
 Began Operation: October 18, 1999.
 Ownership: WBVT Television Inc.
 Personnel: Charlie Kail, General Manager; James Driscoll, Chief Engineer; Paul Hatin, Sales Manager.
 Note: Operating as a translator

Burlington—W16AL, Trinity Broadcasting Network Inc. Phone: 714-832-2950. Fax: 714-730-0611. Web site: <http://www.tbn.org>
 Technical Facilities: 1000-w TPO, 42.2-kw ERP, 26-ft. above ground, 2090-ft. above sea level, lat. 44° 21' 52", long. 72° 55' 53".
 Requests CP for change to 970-w TPO, 43.2-kw ERP, 2077-ft. above sea level. BPTTL-940616IB.
 Transmitter: Atop Robbins Mountain, near Jonesville.
 Began Operation: September 1, 1994.
 Ownership: Trinity Broadcasting Network Inc.

Burlington—W30BL, WBVT Television Inc. Phone: 802-985-5855. Fax: 802-985-3119. E-mail: saguglia@wbvt.com Web Site: <http://www.wbvt.com>

Technical Facilities: 118-w TPO, 0.065-kw ERP, 39-ft. above ground, 715-ft. above sea level, lat. 44° 27' 02", long. 72° 58' 37".
 Transmitter: Approx. 10-mi. E of State Rte. 117 & 6.6-mi. S of Jericho Center
 Ownership: WBVT Television Inc.
 Represented (engineering): du Treil, Lundin & Rackley Inc.
 Represented (legal): Shaw Pittman.
 Personnel: Charlie Kail, General Manager; James Driscoll, Chief Engineer; Paul Hatin, Sales Manager.
 Note: Operating as a translator

Burlington—W51CB, Deepak Viswanath. Phone: 908-246-3636. Fax: 908-246-8380.
 Technical Facilities: 1000-w TPO, 43-kw ERP, 535-ft. above sea level, lat. 44° 30' 35", long. 73° 11' 05".
 Transmitter: U.S. Hwy. 7, N of Winooski.
 Began Operation: March 13, 1997.
 Ownership: Deepak Viswanath.
 Personnel: Deepak Viswanath, General Manager.

Burlington—WBVT-LP, Ch. 39, WBVT Television Inc. E-mail: mail@wbvt.com Web Site: <http://www.wbvt.com>
 Technical Facilities: 1000-w TPO, 63-kw ERP, 39-ft. above ground, 2145-ft. above sea level, lat. 44° 21' 52", long. 75° 55' 53".
 Holds CP for change to 632-w TPO, 23.4-kw ERP, 1929-ft. above sea level, lat. 44° 10' 35", long. 72° 26' 39". Transmitter to N side of U.S. Rte. 302, 1.2-mi. NE of East Barre. BMTTL-981130JB.
 Transmitter: Atop Robbins Mountain.
 Equipment: Larcac & TTC transmitters; SWR Inc. antenna.
 Began Operation: August 1, 1994.
 Ownership: WBVT Television Inc.
 Multichannel TV Sound: Separate audio program.
 Advertising: Yes. Rates: \$500.00/30 Sec.
 Personnel: Charlie Kail, General Manager; James Driscoll, Chief Engineer; Paul Hatin, Sales Manager.

Killington—W51DA, Killington Ltd. Phones: 802-422-3333; 802-422-4488. Fax: 802-422-6765. E-mail: skent@killington.com Web Site: <http://www.killington.com>
 Studio: 4763 Killington Rd., Killington, VT 05751.
 Technical Facilities: 1000-w TPO, 1.21-kw ERP, 39-ft. above ground, 4275-ft. above sea level, lat. 43° 36' 17", long. 72° 49' 14".
 Holds CP for change to 400-w TPO, 1.21-kw ERP, 39-ft. above ground, 994-ft. above sea level. BMTTL-950523IB.
 Transmitter: Killington Peak fire tower.
 Equipment: Emcee transmitter
 Satellite earth station: Paracclipse; Drake; M/A-Com receivers.
 Began Operation: January 6, 1987.
 Ownership: Killington Ltd.
 Advertising: Yes. Rates: \$25.00/30 Sec.
 Represented (legal): Rini, Coran & Lancellotta PC.
 Personnel: Steven Kent, General Manager

Monkton—W19BR, WBVT Television Inc.
 Technical Facilities: 100-w TPO, 0.7-kw ERP, 381-ft. above ground, 407-ft. above sea level, lat. 44° 19' 25", long. 73° 12' 04".
 Transmitter: 2.5-mi. E of U.S. Rte. 7 & 3.1-mi. E of Charlotte.
 Ownership: WBVT Television Inc.

Monkton—W62BY, Vermont Wireless Cooperative.

Technical Facilities: 10-w TPO, 0.123-kw ERP, 1316-ft. above sea level, lat. 44° 13' 24", long. 73° 07' 27".
 Transmitter: Hwy. 116, N of East Monkton.
 Ownership: Vermont Wireless Cooperative.

Monkton—W64BP, Vermont Wireless Cooperative.
 Technical Facilities: 10-w TPO, 0.123-kw ERP, 1316-ft. above sea level, lat. 44° 13' 24", long. 73° 07' 27".
 Transmitter: Hwy. 116, N of East Monkton.
 Ownership: Vermont Wireless Cooperative.

Monkton—W66BX, Vermont Wireless Cooperative.
 Technical Facilities: 10-w TPO, 0.123-kw ERP, 1316-ft. above sea level, lat. 44° 13' 24", long. 73° 07' 27".
 Transmitter: Hwy. 116, N of East Monkton.
 Ownership: Vermont Wireless Cooperative.

Monkton—W68CK, Vermont Wireless Cooperative.
 Technical Facilities: 10-w TPO, 0.123-kw ERP, 1316-ft. above sea level, lat. 44° 13' 24", long. 73° 07' 27".
 Transmitter: Hwy. 116, N of East Monkton.
 Ownership: Vermont Wireless Cooperative.

***Newport**—W40BL (formerly W14CK), SMC Communications Inc. Phone: 518-297-2727. Fax: 518-297-3377.
 Technical Facilities: 11.6-kw ERP, 75-ft. above ground, 3933-ft. above sea level, lat. 42° 55' 27", long. 72° 31' 34".
 Holds CP for change to 11.5-kw ERP. BMTTL-980601MY.
 Transmitter: Jay Peak, Jay State Forest, Jay. Scheduled to begin operation: July 1, 1996.
 Ownership: Susan Clarke.
 Advertising: Yes. Rates: \$250.00/30 Sec.
 Note: Operating as a translator

Rutland—W35BQ (formerly W61CE), WBVT Television Inc.
 Technical Facilities: 1000-w TPO, 19.4-kw ERP, 2041-ft. above sea level, lat. 43° 39' 32", long. 73° 06' 25".
 Holds CP for change to 951-w TPO, 19.4-kw ERP. BMTTL-JG0601PI.
 Transmitter: Grandpa's Knob, 6.8-mi. NW of Rutland.
 Ownership: WBVT Television Inc.

St. Albans—W52CD, WBVT Television Inc.
 Technical Facilities: 1000-w TPO, 46.1-kw ERP, 69-ft. above ground, 1318-ft. above sea level, lat. 44° 47' 00", long. 73° 03' 49".
 Transmitter: Bellevue Hill, near St. Albans.
 Ownership: WBVT Television Inc.

Virginia

Charlottesville—W10CE, The Rector & Visitors of the U. of Virginia. Phone: 804-982-5257. Fax: 804-982-5270. E-mail: jpayne@virginia.edu Web Site: <http://www.uvace.virginia.edu>
 Studio: 104 Midmont Lane, Charlottesville, VA 22903.
 Technical Facilities: 10-w TPO, 0.115-kw ERP, 94-ft. above ground, 774-ft. above sea level, lat. 38° 02' 25", long. 78° 31' 17".
 Transmitter: Lewis Mountain, W of 104 Midmont Lane.
 Equipment: ITS transmitter; Scala antenna.
 Began Operation: December 1, 1992.

Virginia—Low Power Television Stations

Ownership: The Rector & Visitors of the U. of Virginia.
Advertising: Yes.
Personnel: John Payne, General Manager; Bob Hutchison, Chief Engineer

Chase City—W65CN, TV Broadcasters of Central Virginia.

Technical Facilities: 10-w TPO, 0.07-kw ERP, 358-ft. above sea level, lat. 36° 41' 20", long. 78° 17' 28".

Transmitter: W of County Rd. 669 & The Norfolk, Franklin & Danville Railroad Line, Mecklenburg.

Ownership: TV Broadcasters of Central Virginia.

■ Chesapeake—W05CH, The Union Mission. Phone: 757-430-2313.

Technical Facilities: 1000-w TPO, 21.8-kw ERP, 240-ft. above ground, 256-ft. above sea level, lat. 36° 45' 39", long. 76° 07' 21".

Holds CP for change to 3-kw ERP, 351-ft. above ground, 361-ft. above sea level, lat. 36° 51' 39", long. 76° 21' 13". BMTVL-20010119AET.

Transmitter: 2221 Salem Rd., Virginia Beach.
Ownership: The Union Mission.

Chesapeake—W60BR, KM Broadcasting Inc.

Technical Facilities: 1000-w TPO, 25.8-kw ERP, 466-ft. above ground, 469-ft. above sea level, lat. 36° 48' 38", long. 76° 16' 57".

Requests CP for change to 19.68-kw ERP. BPTTL-990416JC.

Transmitter: Poindexter St. & I-464.
Ownership: KM Broadcasting Inc.

■ Chesapeake—WITD-LP, Ch. 23, WAVY Broadcasting LLC.

Technical Facilities: 1000-w TPO, 3-kw ERP, 253-ft. above ground, 262-ft. above sea level, lat. 36° 43' 55", long. 76° 14' 28".

Holds CP for change to 2.3-kw ERP. BPTTL980601UG.

Transmitter: 450 Battlefield Blvd N, 1000-ft. SE of intersection of Great Bridge Blvd.
Equipment: ITS transmitter, Andrew antenna.
Ownership: LIN Television Corp.

Represented (sales): Blair Television.
Represented (engineering): du Treil, Lundin & Rackley Inc.

Represented (legal): Covington & Burling.
Personnel: Edward L. Munson, Jr., President & General Manager; Les Garrenton, Chief Engineer; David Rogers, General Sales Manager.

*Christiansburg—W58CR, Conrad Knight & Co. Inc. Phone: 703-638-8794.

Technical Facilities: 1000-w TPO, 9.3-kw ERP, 190-ft. above ground, 2329-ft. above sea level, lat. 37° 09' 11", long. 80° 24' 59".

Transmitter: NW of Rte. 111 & BR-460 intersection.
Ownership: Conrad Knight & Co. Inc.

Concord—W33AD, Paul H. Passink.

Technical Facilities: 100-w TPO, 1.134-kw ERP, 120-ft. above ground, 1000-ft. above sea level, lat. 37° 20' 30", long. 78° 59' 17".

Equipment: Acrodyne transmitter; Scala antenna.

Satellite earth station: Scientific-Atlanta, 3.6-meter; Scientific-Atlanta receivers.
Began Operation: September 1, 1991.
Ownership: Paul H. Passink.

Danville—W55CC, Dominion Broadcasting Network Inc.

Technical Facilities: 1000-w TPO, 12.6-kw ERP, 164-ft. above ground, 794-ft. above sea level, lat. 36° 38' 20", long. 79° 23' 15".

Transmitter: Intersection of U.S. 29 & alternate U.S. 29.
Began Operation: June 29, 1999.
Ownership: Dominion Broadcasting Network Inc.

Fairfax—W44BT, Fairfax Low Power Co. Phone: 703-761-5000.

Technical Facilities: 10.5-w TPO, 0.14-kw ERP, 49-ft. above ground, 469-ft. above sea level, lat. 38° 51' 01", long. 77° 19' 05".

Holds CP for change to 433-w TPO, 2-kw ERP, 148-ft. above ground, 440-ft. above sea level, lat. 38° 46' 09", long. 77° 26' 41".

Transmitter to approx. 0.5-mi. E of Rte. 28 intersection, Manassas Park. BPTTL-JG0601XS.
Transmitter: Intersection of Main & Oak Sts.
Began Operation: June 1, 1996.
Ownership: Fairfax Low Power Co.

Farmville—WFLV-LP, Ch. 15, Farmville Broadcasting Assn.

Technical Facilities: 10-w TPO, 0.09-kw ERP, 56-ft. above ground, 506-ft. above sea level, lat. 37° 18' 59", long. 78° 26' 07".

Transmitter: Landmark offices, intersection of Rte. 2 & County Rd. 695.

Ownership: Farmville Broadcasting Assn.

Farmville—WFMA-LP, Ch. 52, Tiger Eye Broadcasting Corp. Phone: 954-431-3144.

Technical Facilities: 800-w TPO, 34.58-kw ERP, 580-ft. above sea level, lat. 37° 19' 23", long. 78° 23' 23".

Requests modification of CP for change to 10-w TPO, 0.3-kw ERP, 190-ft. above ground. BMTTL-940413JF.

Transmitter: Rear yard of 1537 Cumberland Rd.
Ownership: Tiger Eye Broadcasting Corp.

■ Front Royal—WAZF-CA, Ch. 28, Ruarch Assoc. LLC. Phones: 540-459-8810; 540-667-2828. Fax: 540-459-5834. E-mail: mail@wazf.com Web Site: http://www.wazf.com

Studio: 123 E. Court St., Woodstock, VA 22664.

Technical Facilities: 1000-w TPO, 72-kw ERP, 145-ft. above ground, 863-ft. above sea level, lat. 39° 11' 12", long. 78° 09' 06".

Transmitter: 550 Fairmont Ave., Winchester.
Equipment: Acrodyne transmitter; Bogner antenna.

Began Operation: July 1, 1987.
Advertising: Yes.

Represented (sales): K/B Sells.
Represented (engineering): Smith & Fisher

Represented (legal): Borsari & Paxson.
Note: Operating as a translator

*Gainesville & Nokesville—W38CK, Yvonne Denise Malony.

Technical Facilities: 100-w TPO, 1-kw ERP, 152-ft. above ground, 348-ft. above sea level, lat. 38° 30' 15", long. 77° 30' 06".

Transmitter: 10089 Greenwich Woods Dr.
Ownership: Yvonne Denise Malony

Grundy—W07DA, The Virginia-Kentucky Broadcasting Co. Inc. Phone: 901-645-6165. Fax: 540-935-2967.

Technical Facilities: 10-w TPO, 0.9-kw ERP, 48-ft. above ground, 1928-ft. above sea level, lat. 37° 18' 04", long. 82° 07' 08".

Transmitter: 1.8-mi. NW of Grundy.
Began Operation: November 29, 1995.

Ownership: Virginia-Kentucky Broadcasting Co. Inc.

Represented (sales): Cindy Rife.
Personnel: Dave Jordan, General Manager; Gary Street, Chief Engineer; Ron Colt, Sales Manager.

Hampton—W21AQ, The Union Mission. Phone: 804-627-8686.

Technical Facilities: 1000-w TPO, 54.75-kw ERP, 312-ft. above ground, 325-ft. above sea level, lat. 37° 00' 54", long. 76° 23' 03".

Transmitter: 1700 Pembroke Ave.
Ownership: The Union Mission.

Hampton—W47CE, Lockwood Broadcasting Inc. Phone: 757-722-9736. Fax: 757-722-0196.

Technical Facilities: 1000-w TPO, 16.9-kw ERP, 331-ft. above ground, 344-ft. above sea level, lat. 37° 00' 54", long. 76° 23' 03".

Requests CP for change to 560-w TPO, 15-kw ERP, 623-ft. above sea level, lat. 36° 48' 32", long. 76° 30' 13".

Transmitter to 0.62-mi. NE of State Rtes. 337 & 627, near Driver. BPTTL-JG0601NC.

Transmitter: W21AQ tower, 1700 W. Pembroke Ave.

Ownership: Lockwood Broadcasting Inc.
Note: Operating as a translator

Hampton—WPEN-LP, Ch. 68, Lockwood Broadcasting Inc. Phone: 757-722-9736. Fax: 757-726-0196.

Studio: 220 Salters Creek Rd., Hampton, VA 23661.

Affiliation: IND

Technical Facilities: 2000-w TPO, 12.7-kw ERP, 331-ft. above ground, 344-ft. above sea level, lat. 37° 00' 54", long. 76° 23' 03".

Transmitter: W21AQ tower, 1700 W. Pembroke Ave.

Equipment: Acrodyne transmitter; Andrew antenna.

Ownership: Lockwood Broadcasting Inc.
Multichannel TV Sound: Stereo and separate audio program.

Advertising: Yes.

Represented (sales): Savalli Broadcast Sales.

Represented (engineering): Smith & Fisher

Represented (legal): Brooks, Pierce, McLendon, Humphrey & Leonard.

Personnel: Dave Hanna, General Manager; Harrison Pittman, Station Manager

Keysville—WERI-LP, Ch. 39, Tiger Eye Broadcasting Corp. Phone: 954-431-3144.

Technical Facilities: 100-w TPO, 0.15-kw ERP, 56-ft. above ground, 705-ft. above sea level, lat. 37° 02' 24", long. 78° 29' 02".

Transmitter: 11 King St.
Ownership: Tiger Eye Broadcasting Corp.

Keysville—WKYV-LP, Ch. 61, Tiger Eye Broadcasting Corp. Phone: 954-431-3144.

Technical Facilities: 100-w TPO, 0.15-kw ERP, 630-ft. above sea level, lat. 37° 00' 20", long. 78° 27' 54".

Transmitter: County Rd. 629, E of U.S. Rte. 360, Keysville.

Ownership: Tiger Eye Broadcasting Corp.

Keysville (formerly Farmville)—WSVL-LP, Ch. 48, Tiger Eye Broadcasting Corp. Phone: 954-431-3144.

Technical Facilities: 10-w TPO, 0.15-kw ERP, 56-ft. above ground, 630-ft. above sea level, lat. 37° 00' 20", long. 78° 27' 54".

Transmitter: 5249-ft. E of State Rte. 360 on County Rd. 629.
Ownership: Tiger Eye Broadcasting Corp.

Lynchburg—W32BA, Trinity Broadcasting Network Inc.

Technical Facilities: 1000-w TPO, 30.3-kw ERP, 121-ft. above ground, 2871-ft. above sea level, lat. 37° 28' 13", long. 79° 22' 34".

Transmitter: Business Mountain, 1.68-mi. E of State Rtes. 638 & 637, near Charlemont.

Ownership: Trinity Broadcasting Network Inc.

*Lynchburg—W57CH, Wireless Telecommunications Inc. Phone: 717-843-6383.

Technical Facilities: 20-w TPO, 0.02-kw ERP, 150-ft. above ground, 2880-ft. above sea level, lat. 37° 28' 13", long. 79° 22' 34".

Transmitter: 3.28-mi. W of Boonsboro.
Ownership: Wireless Telecommunications Inc.

*Lynchburg—W61CT, Wireless Telecommunications Inc. Phone: 717-843-6383.

Technical Facilities: 2-w TPO, 0.068-kw ERP, 151-ft. above ground, 2880-ft. above sea level, lat. 37° 28' 13", long. 79° 22' 34".

Transmitter: 3.28-mi. W of Boonsboro.
Ownership: Wireless Telecommunications Inc.

*Lynchburg—W67DK, Wireless Telecommunications Inc. Phone: 717-843-6383.

Technical Facilities: 100-w TPO, 3.2-kw ERP, 151-ft. above ground, 2880-ft. above sea level, lat. 37° 28' 13", long. 79° 22' 34".

Transmitter: 3.28-mi. W of Boonsboro.
Ownership: Wireless Telecommunications Inc.

*Lynchburg—W69DR, Wireless Telecommunications Inc. Phone: 717-843-6383.

Technical Facilities: 300-w TPO, 9.37-kw ERP, 140-ft. above ground, 2880-ft. above sea level, lat. 37° 28' 13", long. 79° 22' 34".

Transmitter: 3.28-mi. W of Boonsboro.
Ownership: Wireless Telecommunications Inc.

Lynchburg—WDRG-LP, Ch. 2, Paul H. Passink. Phone: 804-993-3300.

Technical Facilities: 10-w TPO, 75-kw ERP, 80-ft. above ground, lat. 37° 17' 10", long. 79° 05' 30".

Transmitter: Long Mountain, Rustburg.
Equipment: TTC transmitter; Scala antenna.

Ownership: Paul H. Passink.

■ Lynchburg—WTLU-CA (formerly W46CX), Ch. 46, Liberty University Inc. Phone: 804-582-2722. Fax: 804-582-2918. E-mail: wtlu@liberty.edu Web Site: http://www.wtlu.com

Studio: 1971 University Blvd., Lynchburg, VA 24502-2269.

Technical Facilities: 1000-w TPO, 24.2-kw ERP, 49-ft. above ground, 1407-ft. above sea level, lat. 37° 20' 56", long. 79° 10' 05".

Holds CP for change to 2000-w TPO, 25.6-kw ERP, 52-ft. above ground, 1404-ft. above sea level, lat. 37° 20' 56", long. 79° 10' 06".

Transmitter to Candler Mountain, 0.6-mi. SSE of Candler Mountain Rd. & U.S. Rte. 460. BPTTL-199980601JV.

Transmitter: Candler Mountain, 0.5-mi. SSE of inter. of Candler Mtn. Rd. & Rte. 224.

Equipment: Acrodyne transmitter; Andrew antenna.

Began Operation: January 12, 1991.
Ownership: Liberty University Inc.

Advertising: Yes.

Represented (engineering): Smith & Fisher

Represented (legal): Fletcher, Heald & Hildreth PLC.

Personnel: Sandra Wagner, General Manager; Milt Ridgeway, Engineering Manager.

■ **Mappsville**—WPMC-LP (formerly W36BK), Ch. 36, WAVY Broadcasting LLC.

Technical Facilities: 1000-w TPO, 15.2-kw ERP, 348-ft. above ground, 394-ft. above sea level, lat. 37° 50' 27", long. 75° 34' 21".

Transmitter: Off U.S. Rte. 13, 0.4-mi. S of Mappsville.

Equipment: ITS transmitter, Andrew antenna. Began Operation: July 2, 1996.

Ownership: LIN Television Corp.

Represented (sales): Blair Television.

Represented (engineering): du Treil, Lundin & Rackley Inc.

Represented (legal): Covington & Burling.

Personnel: Edward L. Munson, Jr., President & General Manager; Les Garrenton, Chief Engineer; David Rogers, General Sales Manager.

■ **Martinsville**—WSSV-LP, Ch. 57, Southern Broadcasting Corp. Phone: 703-638-8700.

Technical Facilities: 1000-w TPO, 9-kw ERP, 380-ft. above ground, 1519-ft. above sea level, lat. 36° 42' 00", long. 79° 51' 07".

Transmitter: 1129 Chatham Rd.

Ownership: Southern Broadcasting Corp.

■ **Newport News**—W39BW, JBS Inc.

Technical Facilities: 160-w TPO, 50-kw ERP, 240-ft. above ground, 430-ft. above sea level, lat. 36° 51' 40", long. 76° 21' 12".

Transmitter: 3850 Broadway St., Portsmouth.

Ownership: JBS Inc.

■ **Norfolk**—W05BQ, The Union Mission.

Technical Facilities: 10-w TPO, 0.142-kw ERP, 426-ft. above ground, 239-ft. above sea level, lat. 36° 51' 39", long. 76° 21' 13".

Transmitter: 3850 Broadway St., Portsmouth.

Ownership: The Union Mission.

■ **Norfolk**—WNLO-LP (formerly W45BG), Ch. 45, WAVY Broadcasting LLC. Phone: 401-454-2880. Fax: 401-454-2817.

Technical Facilities: 1000-w TPO, 33-kw ERP, 440-ft. above ground, 446-ft. above sea level, lat. 36° 48' 38", long. 76° 16' 57".

Transmitter: Intersection of Poindexter St. & Interstate 464, Chesapeake City.

Began Operation: April 4, 1996.

Ownership: LIN Television Corp.

* **Petersburg**—W18CQ, Capital Television Corp.

Technical Facilities: 1000-w TPO, 18.4-kw ERP, 417-ft. above ground, 571-ft. above sea level, lat. 37° 20' 22", long. 77° 24' 31".

Holds CP for change to 33.6-kw ERP, 453-ft. above sea level, lat. 37° 26' 21", long. 77° 25' 57". Transmitter to 0.56-mi. SE of Rte. 301 & SR 150 near Richmond. BMTPTL-980601QX.

Transmitter: 1-mi. SSE of I-95 & SR10, near Chester.

Ownership: Capital Television Corp.

■ **Portsmouth**—W56CS, Ventana Television Inc.

Technical Facilities: 690-w TPO, 9.5-kw ERP, 351-ft. above ground, 335-ft. above sea level, lat. 36° 50' 40", long. 76° 18' 57".

Transmitter: 1318 Spratley St.

Equipment: ITS transmitter; Dielectric antenna.

Ownership: USA Broadcasting.

Personnel: John Skelnik, General Manager.

■ **Richmond**—W48BI, VVI LPTV Inc.

Technical Facilities: 785-w TPO, 30-kw ERP, 453-ft. above ground, 466-ft. above sea level, lat. 37° 26' 21", long. 77° 25' 57".

Transmitter: 2001 Station Rd.

Began Operation: September 11, 1998.

Ownership: ValueVision International Inc.

■ **Richmond**—W59DQ (formerly W42CH), Capital Television Corp.

Technical Facilities: 10-w TPO, 0.59-kw ERP, 56-ft. above ground, 177-ft. above sea level, lat. 37° 32' 19", long. 77° 26' 15".

Holds CP for change to 1.5-kw ERP, 299-ft. above ground, 200-ft. above sea level, lat. 37° 37' 23", long. 77° 30' 00". BMTPTL-20000707ADZ.

Transmitter: Public parking area at rear of 707 E. Main St.

Ownership: Capital Television Corp.

■ **Richmond**—WXOB-LP, Ch. 17, KM Broadcasting. Phone: 202-293-3831.

Technical Facilities: 1000-w TPO, 93.5-kw ERP, 660-ft. above ground, 917-ft. above sea level, lat. 37° 36' 52", long. 77° 30' 56".

Holds CP for change to 22.8-kw ERP, 663-ft. above ground, 919-ft. above sea level. BPTTL-981118JA.

Transmitter: 3245 Basle Rd.

Began Operation: March 3, 1997.

Ownership: KM Broadcasting Inc.

■ **Roanoke**—W49AP, Trinity Broadcasting Network Inc. Phone: 714-832-2950. Fax: 714-730-0661.

Technical Facilities: 1000-w TPO, 36.2-kw ERP, 121-ft. above ground, 2083-ft. above sea level, lat. 37° 13' 56", long. 80° 02' 51".

Transmitter: Approx. 3-mi. W of Roanoke.

Equipment: ITS transmitter; Bogner antenna. Satellite earth station: Scientific-Atlanta.

Began Operation: April 25, 1989.

Ownership: Trinity Broadcasting Network Inc.

Represented (engineering): Smith & Fisher

Represented (legal): Colby M. May

Personnel: Paul Crouch, General Manager; Ben Miller, Chief Engineer; Rod Henke, Sales Manager.

■ **Roanoke**—W54BT, BIP Inc.

Technical Facilities: 2000-w TPO, 50-kw ERP, 2323-ft. above sea level, lat. 37° 22' 23", long. 79° 55' 40".

Transmitter: Tinker Mountain.

Ownership: BIP Inc.

Advertising: Yes.

Note: Operating as a translator.

■ **Roanoke**—W62CZ, Ventana Television Inc.

Technical Facilities: 1000-w TPO, 13.5-kw ERP, 89-ft. above ground, 2287-ft. above sea level, lat. 37° 22' 23", long. 79° 55' 40".

Holds CP for change to 13.25-kw ERP. BPTTL-980601NV.

Transmitter: Tinker Mountain.

Ownership: USA Broadcasting.

■ **Roanoke**—WRKV-LP, Ch. 43, Tiger Eye Broadcasting Corp. Phone: 954-431-3144.

Technical Facilities: 5000-w TPO, 141-kw ERP, 1073-ft. above sea level, lat. 37° 16' 29", long. 79° 56' 54".

Transmitter: 3-mi. SE of U.S. 11.

Ownership: Tiger Eye Broadcasting Corp.

■ **Suffolk**—WBTD-LP, Ch. 66, WAVY Broadcasting LLC. Phone: 757-393-1010.

Technical Facilities: 1000-w TPO, 12.78-kw ERP, 522-ft. above sea level, lat. 36° 49' 14", long. 76° 30' 41".



**The Daily Newsletter covering
Legislative, Regulatory and Judicial
News Affecting Internet Business**

call 800-771-9202 for information

Get It First
Get It Right

Washington Internet Daily

Holds CP for change to 472-ft. above ground, 495-ft. above sea level, lat. 36° 49' 15", long. 76° 30' 40". BPTTL-29000601AEH.

Transmitter: 2865 Kings Hwy., Driver.

Equipment: ITS transmitter, Andrew antenna.

Ownership: LIN Television Corp.

Represented (sales): Blair Television.

Represented (engineering): du Treil, Lundin & Rackley Inc.

Represented (legal): Covington & Burling.

Personnel: Edward L. Munson, Jr., President & General Manager; Les Garrenton, Director of Engineering; David Rogers, General Sales Manager.

■ **Suffolk**—WKTD-LP, Ch. 17, WAVY Broadcasting LLC.

Technical Facilities: 1000-w TPO, 12.86-kw ERP, 440-ft. above ground, 462-ft. above sea level, lat. 36° 49' 14", long. 76° 30' 41".

Holds CP for change to 5000-w TPO. Transmitter to 0.025-mi. E of Harrison & 3rd Sts intersection. BMTPTL-980601UF.

Transmitter: 2865 Kings Hwy., Driver.

Equipment: ITS transmitter, Andrew antenna.

Ownership: LIN Television Corp.

Represented (sales): Blair Television.

Represented (engineering): du Treil, Lundin & Rackley Inc.

Represented (legal): Covington & Burling.

Personnel: Edward L. Munson, Jr., President & General Manager; Les Garrenton, Director of Engineering; David Rogers, General Sales Manager.

■ **Virginia Beach**—W240I, Trinity Broadcasting Network Inc. Phone: 714-832-2950.

Technical Facilities: 1000-w TPO, 25.1-kw ERP, 194-ft. above ground, 210-ft. above sea level, lat. 36° 51' 45", long. 75° 54' 54".

Transmitter: 205 34th St.

Began Operation: July 9, 1996.

Ownership: Trinity Broadcasting Network Inc.

Represented (engineering): Smith & Fisher

Represented (legal): Colby M. May

Personnel: Paul Crouch, General Manager; Ben Miller, Chief Engineer; Rod Henke, Sales Manager.

■ **Virginia Beach**—W30BV, B. N. Viswanath. Phone: 718-479-9411.

Technical Facilities: 1000-w TPO, 25.7-kw ERP, 250-ft. above ground, 250-ft. above sea level, lat. 36° 45' 39", long. 76° 07' 21".

Holds CP for change to 410-ft. above sea level, lat. 36° 46' 32", long. 76° 23' 11". Transmitter to 4001 S. Military Hwy., Norfolk. BPTTL-981124JB.

Transmitter: 2233 Salem Rd.

Began Operation: July 2, 1996.

Ownership: B. N. Viswanath.

■ **Virginia Beach**—W35BH, WAVY Broadcasting LLC.

Technical Facilities: 1000-w TPO, 23-kw ERP, 148-ft. above ground, 161-ft. above sea level, lat. 36° 50' 33", long. 76° 07' 06".

Transmitter: One Columbus Beach Blvd.

Began Operation: September 15, 1997.

Ownership: LIN Television Corp.

Represented (sales): Blair Television.

Represented (engineering): du Treil, Lundin & Rackley Inc.

Represented (legal): Covington & Burling.

Personnel: Edward L. Munson Jr., President & General Manager; Les Garrenton, Director of Engineering; David Rogers, General Sales Manager.

■ **Virginia Beach**—WVBN-LP, Ch. 19, Izzo Living Trust. Phone: 562-432-3099.

Technical Facilities: 980-w TPO, 70-kw ERP, 249-ft. above ground, 266-ft. above sea level, lat. 36° 45' 39", long. 76° 07' 21".

Holds CP for change to 262-ft. above ground. BPTTL-19980601UW.

Transmitter: 2233 Salem Rd.

Ownership: Izzo Living Trust.

Represented (sales): Three River Broadcasting.

Represented (legal): Irwin, Campbell & Tannenwald PC.

■ **Williamsburg**—WJHJ-LP, Ch. 19, JBS Inc.

Technical Facilities: 633-w TPO, 13.2-kw ERP, 200-ft. above ground, 307-ft. above sea level, lat. 37° 16' 26", long. 76° 44' 46".

Transmitter: 4039 Ironbound Rd.

Began Operation: April 5, 1996.

Ownership: JBS Inc.

■ **Woodstock**—WAZT-LP, Ch. 10, Ruarch Assoc. LLC. Phones: 540-459-8810; 540-459-4285. Fax: 540-459-5834.

Studio: 123 E. Court St., Woodstock, VA 22664.

Technical Facilities: 10-w TPO, 0.75-kw ERP, 383-ft. above ground, 3133-ft. above sea level, lat. 38° 50' 23", long. 78° 33' 32".

Requests CP for change to 150-w TPO, 1-kw ERP, 280-ft. above ground, 1160-ft. above sea level, lat. 38° 52' 53", long. 78° 30' 17".

Transmitter to Round Hill-Toms Brook, VA. BPTTL-960916JB.

Transmitter: Landfill Rd., Edinburg, VA.

Equipment: Acrodyn transmitter, Bogner antenna.

Satellite earth stations: ChannelMaster; M/A-Com.

Began Operation: September 1, 1985.

Represented (sales): K/B Sells.

Represented (engineering): Smith & Fisher

Represented (legal): Borsari & Paxson.

■ **Yorktown**—W31BG, JBS Inc.

Technical Facilities: 1000-w TPO, 1-kw ERP, 410-ft. above ground, 479-ft. above sea level, lat. 37° 12' 33", long. 76° 32' 35".

Holds CP for change to 2000-w TPO, 42.8-kw ERP. BMTPTL-980803JC.

Transmitter: Crafford Rd., 1.5-mi. E of Yorktown.

Began Operation: August 15, 1996.

Ownership: JBS Inc.

Washington

■ **Aberdeen**—K23AS, Trinity Broadcasting Network Inc. Phone: 714-832-2950. Fax: 714-730-0661.



Technical Facilities: 100-w TPO, 1.2-kw ERP, 102-ft. above ground, 640-ft. above sea level, lat. 46° 55' 55", long. 123° 44' 00".
 Transmitter: Top of Cosmopolis Hill.
 Equipment: TTC transmitter, Scala antenna.
 Satellite earth station Scientific-Atlanta, 3.2-meter, Scientific-Atlanta receivers.
 Began Operation: April 18, 1988.

Ownership: Trinity Broadcasting Network Inc.
 Represented (sales): Media Services Group Inc.

Represented (engineering): Smith & Fisher
 Represented (legal): Colby M. May
 Personnel: Paul F. Crouch, General Manager; Ben Miller, Chief Engineer; Rod Henke, Sales Manager.

Chelan—K44CK, Salmon River Communications LP. Phone: 509-448-2828. Fax: 509-448-3815.

Studio: 4600 S. Regal, Spokane, WA 99223.
 Technical Facilities: 100-w TPO, 0.78-kw ERP, 39-ft. above ground, 3871-ft. above sea level, lat. 47° 48' 26", long. 120° 01' 59".
 Transmitter: Atop Slide Ridge, Chelan.

Ownership: Salmon River Communications LP
 Note: Operating as a translator

Chelan—K64ES, KCPQ Inc. Phone: 206-674-1313. Fax: 206-674-1777.

Technical Facilities: 100-w TPO, 1.38-kw ERP, 17-ft. above ground, 3854-ft. above sea level, lat. 47° 48' 27", long. 120° 02' 00".
 Transmitter: Chelan Butte, approx. 2.5-mi. SSW of Chelan.

Ownership: Tribune Broadcasting Co.
 Personnel: Larry Brandt, Chief Engineer

Note: Operating as a translator

Clarkston—K49EV, Upper Columbia Media Assn. Phone: 509-758-5451.

Technical Facilities: 100-w TPO, 1.04-kw ERP, 20-ft. above ground, 2847-ft. above sea level, lat. 46° 27' 04", long. 117° 02' 48".
 Holds CP for change to 930-w TPO, 1.05-kw ERP BPTTL-980605JA.

Transmitter: 2.4-mi. N of Clarkston.
 Ownership: Upper Columbia Media Assn.

College Place—K36EW, Blue Mountain Broadcasting Assoc. Inc. Phone: 509-529-9149. Fax: 509-529-0661. E-mail: manager@bluemtv.com

Studio: Corner 12th & Larch, College Place, WA 99324.

Technical Facilities: 20-w TPO, 0.225-kw ERP, 79-ft. above ground, 906-ft. above sea level, lat. 46° 02' 21", long. 118° 22' 41".
 Transmitter: Intersection of 12th St. & Larch Ave.

Equipment: Television Technology transmitter, Scala antenna.

Ownership: Blue Mountain Broadcasting Assn. Inc.

Personnel: Lynelle Ellis, Station Manager; Jim Roe, Chief Engineer.

Colville—K09UP, Salmon River Communications LP. Phone: 509-448-2828. Fax: 509-448-3815.

Studio: 4600 S. Regal St., Spokane, WA 99223.

Technical Facilities: 10-w TPO, 0.045-kw ERP, 30-ft. above ground, 4000-ft. above sea level, lat. 48° 33' 21", long. 117° 54' 01".

Ownership: Salmon River Communications LP
 Note: Operating as a translator

■ **Ellensburg**—K25FP, Three Angels Broadcasting Network Inc. Phone: 618-627-4651. Fax: 618-627-4155. E-mail: office@3abn.org

Web Site: <http://www.3abn.org>
 Studio: 3391 Charley Good Rd., West Frankfort, IL 62896.

Technical Facilities: 100-w TPO, 0.65-kw ERP, 49-ft. above ground, 3219-ft. above sea level, lat. 46° 53' 13", long. 120° 26' 26".
 Transmitter: Manastash Ridge, near Wymer

Began Operation: January 26, 1998.
 Ownership: Three Angels Broadcasting Network Inc.

Represented (legal): David Silverman.
 Personnel: Moses Primo, Chief Engineer

■ **Ellensburg**—K39DM, Christian Broadcasting of Yakima. Phone: 509-972-0926. Fax: 509-577-0301. E-mail: richardm@irwinresearch.com

Technical Facilities: 100-w TPO, 0.67-kw ERP, 20-ft. above ground, 3140-ft. above sea level, lat. 46° 53' 24", long. 120° 26' 38".
 Transmitter: Atop Manastash Ridge, near Wymer.

Ownership: Christian Broadcasting Network.
 Represented (legal): Joseph E. Dunne III.

Personnel: Ric McClary, General Manager; Moe Broom, Chief Engineer

■ **Ellensburg & Wenatchee**—KWVA-LP (formerly K49EI), Ch. 49, Watch TV Inc. Phone: 503-241-2411. Fax: 503-226-3657. E-mail: watchtvmail@home.com

Affiliation: Telemundo.
 Technical Facilities: 1000-w TPO, 11.7-kw ERP, 45-ft. above ground, 6786-ft. above sea level, lat. 47° 16' 30", long. 120° 24' 15".

Transmitter: Wenatchee Peak, 10-mi. SW of Wenatchee.

Ownership: Watch TV Inc.
 Represented (engineering): BES.

Personnel: Greg Herman, President; Jess Ortega, Chief Engineer.

■ **Ellensburg-Kittitas**—K54DX, KCPQ Inc. Phone: 206-674-1313. Fax: 206-674-1777.

Technical Facilities: 100-w TPO, 0.61-kw ERP, 20-ft. above ground, 3235-ft. above sea level, lat. 46° 53' 15", long. 120° 26' 30".
 Transmitter: On Manastash Ridge, approx. 0.6-mi. W of I-82, Ellensburg.

Equipment: TTC transmitter, Scala antenna.
 Began Operation: April 26, 1994.

Ownership: Tribune Broadcasting Co.
 Multichannel TV Sound: Stereo only

Personnel: Larry Brandt, Chief Engineer
 Note: Operating as a translator

■ **Ellisford**—K35BJ, Salmon River Communications LP. Phone: 509-448-2828. Fax: 509-448-3815.

Studio: 4600 S. Regal St., Spokane, WA 99223.

Technical Facilities: 10-w TPO, 0.19-kw ERP, 20-ft. above ground, 2600-ft. above sea level, lat. 48° 46' 53", long. 119° 23' 10".

Transmitter: Pickens Mountain.
 Began Operation: December 1, 1986.

Ownership: Salmon River Communications LP
 Note: Operating as a translator

■ **Grayland, Westport & vicinity**—K29DR, Ocosta School District. Phone: 360-268-9125.

Technical Facilities: 1000-w TPO, 10-kw ERP, 95-ft. above ground, 295-ft. above sea level, lat. 46° 48' 44", long. 124° 04' 37".
 Transmitter: 0.7-mi. E of Grayland.

Began Operation: October 1, 1997.
 Ownership: Ocosta School District.
 Personnel: Mark Jacobson, General Manager.

■ **Kennewick, Richland & Pasco**—KVVK-CA (formerly K15FI), Ch. 15, Watch TV Inc. Phone: 503-289-2456. Fax: 503-226-3557. E-mail: watchtvmail@home.com

Technical Facilities: 1000-w TPO, 23.7-kw ERP, 98-ft. above ground, 1676-ft. above sea level, lat. 46° 14' 10", long. 119° 19' 55".
 Transmitter: Badger Mountain.

Began Operation: March 15, 1996.
 Ownership: Watch TV Inc.

Personnel: Greg Herman, President; Jess Ortega, Chief Engineer.

■ **Kennewick, WA-Hermiston, OR**—K57HF, Ron Bevins.

Technical Facilities: 1000-w TPO, 12.3-kw ERP, 23-ft. above ground, 2214-ft. above sea level, lat. 46° 06' 14", long. 119° 07' 49".
 Transmitter: Jump Off Joe Butte, 6.2-mi. S of Kennewick.

Began Operation: May 7, 1999.
 Ownership: Ronald A. Bevins.

■ **Longview**—K36DG, National Minority TV Inc. Phone: 503-252-0792. Web Site: <http://www.nmtv.org/>

Technical Facilities: 1000-w TPO, 11.4-kw ERP, 131-ft. above ground, 1430-ft. above sea level, lat. 46° 09' 20", long. 122° 51' 09".
 Transmitter: 0.9-mi. NE of junction of Harris & Allen Rds., near Kelso.

Ownership: National Minority TV Inc.
 Represented (engineering): du Treil, Lundin & Rackley Inc.

Represented (legal): Shaw Pittman.
 Personnel: Mark Fountain, Chief Engineer

■ **Longview & Rainier**—K68DZ, Meredith Corp.

Technical Facilities: 1000-w TPO, 4.77-kw ERP, 102-ft. above ground, 1017-ft. above sea level, lat. 46° 10' 55", long. 122° 57' 00".
 Holds CP for change to 15.3-kw ERP 89-ft. above ground, 1017-ft. above sea level. BPTTL-960513JH.

Transmitter: Beacon Hill, approx. 1.2-mi. N of Longview.
 Began Operation: May 1, 1994.

Ownership: Meredith Corp.
 Note: Operating as a translator

■ **Moses Lake**—K39DL, Three Angels Broadcasting Network Inc. Phone: 618-627-4651. Fax: 618-627-4155. E-mail: office@3abn.org

Web Site: <http://www.3abn.org>

Studio: 3391 Charley Good Rd., West Frankfort, IL 62896.

Technical Facilities: 1000-w TPO, 2.7-kw ERP, 56-ft. above ground, 2717-ft. above sea level, lat. 46° 48' 24", long. 119° 33' 30".

Transmitter: Wahatis Peak, near Royal City.
 Equipment: Acrodyne transmitter, Jampro antenna.

Satellite earth station: DH Satellite, 3-meter, Manhattan receivers.
 Began Operation: March 5, 1998.

Ownership: Three Angels Broadcasting Network Inc.
 Represented (legal): David Silverman.

Personnel: Moses Primo, Chief Engineer; Linda Shelton, Program Director.

■ **Moses Lake**—K64CZ, Peoples TV Assn.

Technical Facilities: 100-w TPO, 2.3-kw ERP, 43-ft. above ground, 2740-ft. above sea level, lat. 46° 48' 23", long. 119° 33' 25".
 Transmitter: 25-mi. SSW of Moses Lake.

Ownership: Peoples TV Assn.
 Note: Operating as a translator

■ **Northport**—K60FR, KHQ Inc. Phone: 509-448-6000. Fax: 509-448-4694. Web Site: <http://www.khq.com>

Technical Facilities: 100-w TPO, 0.623-kw ERP, 30-ft. above ground, 4321-ft. above sea level, lat. 48° 54' 31", long. 117° 52' 04".
 Transmitter: Flagstaff Mountain, 1.2-mi. N of Northport.

Ownership: KHQ Inc.

■ **Pasco & Kennewick**—K040I, Ron Bevins.

Technical Facilities: 10-w TPO, 0.085-kw ERP, 1594-ft. above sea level, lat. 46° 14' 10", long. 119° 19' 15".
 Transmitter: Badger Mountain tower site, SSW of Richland.

Ownership: Ronald A. Bevins.

■ **Pasco & Kennewick**—K23FU (formerly K62EM), Ron Bevins. Phone: 509-452-8817. Fax: 509-248-5971.

Technical Facilities: 1000-w TPO, 7.7-kw ERP, 2215-ft. above sea level, lat. 46° 06' 14", long. 119° 07' 49".
 Holds CP for change to 7.75-kw ERP 23-ft. above ground. BPTT-20001129ABV.

Transmitter: Jump Off Joe Butte, 6.2-mi. S of Kennewick.
 Began Operation: November 28, 1995.

Ownership: Ronald A. Bevins.

■ **Point Roberts**—K15FB, Concorde Ventures Ltd.

Technical Facilities: 1000-w TPO, 15.3-kw ERP, 187-ft. above ground, 407-ft. above sea level, lat. 48° 59' 36", long. 123° 02' 43".
 Transmitter: Johnson Rd., adjacent to Whidby Telephone Co. tower.

Ownership: Concorde Ventures Ltd.

■ **Point Roberts**—K29CP, Concorde Ventures Ltd.

Technical Facilities: 980-w TPO, 15.5-kw ERP, 187-ft. above ground, 407-ft. above sea level, lat. 48° 59' 36", long. 123° 02' 43".
 Transmitter: Johnson Rd., adjacent to Whidby Telephone Co. tower.

Ownership: Concorde Ventures Ltd.

■ **Richland**—K54DU, Three Angels Broadcasting Network Inc. Phone: 618-627-4651. Fax: 618-627-4155. E-mail: office@3abn.org

Web Site: <http://www.3abn.org>

Studio: 3391 Charley Good Rd., Frankfort, IL 62896.
Technical Facilities: 1000-w TPO, 0.7-kw ERP, 89-ft. above ground, 1640-ft. above sea level, lat. 46° 14' 10", long. 119° 19' 15".
Transmitter: On Badger Mountain, SW of Richland.
Equipment: Acrodyne transmitter; Scala antenna.
Satellite earth station: DH Satellite, 3-meter; Manhattan receivers.
Began Operation: June 24, 1994.
Ownership: Three Angels Broadcasting Network Inc.
Represented (legal): David Silverman.
Personnel: Moses Primo, Chief Engineer

Richland—KRLB-LP, Ch. 49, Radiant Light Broadcasting. Phone: 509-943-9919. Fax: 509-946-8507. E-mail: info@rlb.org Web Site: http://www.rlb.org
Studio: 704 Symons St., Richland, WA 99352.
Technical Facilities: 19.7-kw ERP, lat. 46° 14' 10", long. 119° 19' 15".
Transmitter: On Badger Mountain, SW of Richland.
Equipment: TTC transmitter; Scala antenna.
Satellite earth station: Uniden receivers.
Began Operation: January 15, 1985.
Ownership: Radiant Light Broadcasting.
Personnel: Richard O. Tedeschi, General Manager; William Carey, Chief Engineer; Maria Norman, Sales Manager

Seattle—K58DP, VVI LPTV Inc.
Technical Facilities: 204-w TPO, 4.07-kw ERP, 948-ft. above ground, 1054-ft. above sea level, lat. 47° 36' 17", long. 122° 19' 46".
Transmitter: 701 5th Ave., Seattle.
Ownership: ValueVision International Inc.

Seattle—K68DL, Three Angels Broadcasting Network Inc. Phone: 618-627-4651. Fax: 618-627-4155. E-mail: office@3abn.org Web Site: http://www.3abn.org
Studio: 3391 Charley Good Rd., West Frankfort, IL 62896.
Technical Facilities: 1000-w TPO, 15-kw ERP, 400-ft. above ground, 810-ft. above sea level, lat. 47° 36' 57", long. 122° 18' 26".
Transmitter: 945 Dexter Ave. N, Seattle.
Equipment: TTC transmitter; Andrew antenna.
Satellite earth station: DH Satellite, 3-meter; Manhattan receivers.
Ownership: Three Angels Broadcasting Network Inc.
Represented (legal): David Silverman.
Personnel: Moses Primo, Chief Engineer

***Spokane**—K34DU, Browne Mountain TV. Phone: 509-456-8533.
Technical Facilities: 1000-w TPO, 18.06-kw ERP, 138-ft. above ground, 3257-ft. above sea level, lat. 47° 36' 03", long. 117° 19' 45".
Transmitter: Side of existing K26ED tower, Browne Mountain.
Ownership: Browne Mountain TV

Spokane—K43GZ (formerly K14IF), Ventana Television Inc.
Technical Facilities: 1000-w TPO, 7.6-kw ERP, 358-ft. above ground, 2346-ft. above sea level, lat. 47° 39' 25", long. 117° 24' 10".
Holds CP for change to: 6.91-kw ERP, BPTTL-980601MF.
Transmitter: Seafirst Bldg., W. 601 Riverside, Spokane.
Equipment: ITS transmitter; Dielectric antenna.
Ownership: USA Broadcasting.
Personnel: John Skelnik, General Manager

Spokane—K51CU, Edith C. Smith.
Technical Facilities: 100-w TPO, 1.3-kw ERP, lat. 47° 41' 40", long. 117° 20' 01".
Transmitter: 1303 W. First Ave.
Ownership: Edith C. Smith.

Spokane—K55EB, Trinity Broadcasting Network Inc. Phone: 714-832-2950.
Technical Facilities: 1-w TPO, 11.7-kw ERP, 66-ft. above ground, 2625-ft. above sea level, lat. 47° 41' 40", long. 117° 20' 03".
Satellite earth station: Scientific-Atlanta; Scientific-Atlanta receivers.
Began Operation: September 16, 1987.
Ownership: Trinity Broadcasting Network Inc.

Spokane—KHBA-LP, Ch. 52, He's Alive Broadcasting Assn. Phone: 509-838-2761; 509-622-4780. Fax: 509-838-4862. E-mail: marlof@uccsda.org.
Technical Facilities: 1000-w TPO, 18.6-kw ERP, 89-ft. above ground, 3208-ft. above sea level, lat. 47° 36' 04", long. 117° 19' 51".
Holds CP for change to: 12-kw ERP, BPTTL-980601RV.
Transmitter: Atop Browne Mountain, near Spokane.
Equipment: Acrodyne transmitter; Jampro antenna.
Began Operation: December 7, 1993.
Ownership: He's Alive Broadcasting Assn.
Multichannel TV Sound:
Advertising: No.
Personnel: Marlo E. Fralick, General Manager; Ray Lenz, Chief Engineer

Sunnyside—K13WP, Ronald A. Bevins. Phone: 509-248-5971.
Technical Facilities: 10-w TPO, 0.68-kw ERP, 43-ft. above ground, 1903-ft. above sea level, lat. 46° 11' 11", long. 119° 45' 14".
Transmitter: Prosser tower site, 2-mi. SSE of Prosser.
Ownership: Ronald A. Bevins.

Sunnyside & Prosser—K05JC, Three Angels Broadcasting Network Inc. Phone: 618-627-4651. Fax: 618-627-4155. E-mail: office@3abn.org, threeabn@midwest.net
Studio: 3391 Charley Good Rd., West Frankfort, IL 62896.
Technical Facilities: 10-w TPO, 0.997-kw ERP, 26-ft. above ground, 1926-ft. above sea level, lat. 46° 11' 12", long. 119° 45' 14".
Transmitter: Prosser Butte.
Equipment: Acrodyne transmitter; Scala antenna.
Satellite earth station: Scientific-Atlanta, 2.5-meter; Manhattan receivers.
Began Operation: January 1, 1994.
Ownership: Three Angels Broadcasting Network Inc.
Represented (legal): David Silverman.
Personnel: Moses Primo, Chief Engineer; Linda Shelton, Program Director

Sunnyside-Grandview—K08LU, Ronald A. Bevins.
Technical Facilities: 10-w TPO, 0.169-kw ERP, 43-ft. above ground, 1903-ft. above sea level, lat. 46° 11' 11", long. 119° 45' 14".
Transmitter: Prosser tower site, approx. 2-mi. SSW of Prosser.
Ownership: Ronald A. Bevins.

Vancouver & Camas—K14HN, Meredith Corp. Web Site: http://www.kpdx.com
Technical Facilities: 1000-w TPO, 10.7-kw ERP, 1079-ft. above ground, 1929-ft. above

sea level, lat. 45° 41' 30", long. 122° 21' 40".
Transmitter: Spud Mountain, approx. 3.7-mi. N of Fern Prairie.
Began Operation: May 1, 1994.
Ownership: Meredith Corp.
Note: Operating as a translator

Walla Walla—K22BI, Blue Mountain Broadcasting Assoc. Inc. Phone: 509-529-9149. Fax: 509-529-0661. E-mail: manager@bluemtv.com
Studio: 12th & Larch St., College Place, WA 99324.
Technical Facilities: 100-w TPO, 1.11-kw ERP, 36-ft. above ground, 3711-ft. above sea level, lat. 45° 59' 20", long. 118° 10' 29".
Transmitter: Pikes Peak, 11-mi. ENE of Milton-Freewater & 11-mi. SE of College Place.
Ownership: Blue Mountain Broadcasting Assn. Inc.
Personnel: Lynelle Ellis, General Manager; Jim Roe, Chief Engineer.
Note: Operating as a translator

Walla Walla—K28FT, Blue Mountain Broadcasting Assn. Phone: 509-529-9149. Fax: 509-529-0661. E-mail: manager@bluemtv.com
Technical Facilities: 2.9-kw ERP, 968-ft. above sea level, lat. 46° 03' 44", long. 118° 23' 02".
Ownership: Blue Mountain Broadcasting Assn. Inc.
Personnel: Lynelle Ellis, General Manager; Jim Roe, Chief Engineer

Walla Walla—K33EJ, Three Angels Broadcasting Network. Phone: 618-627-4651. Fax: 618-627-4155. E-mail: office@3abn.org Web Site: http://www.3abn.org
Studio: 3391 Charley Good Rd., West Frankfort, IL 62896.
Technical Facilities: 1000-w TPO, 1.7-kw ERP, 79-ft. above ground, 3937-ft. above sea level, lat. 45° 59' 04", long. 118° 10' 08".
Transmitter: KNLT(FM) tower, Pikes Peak, near Walla Walla.
Equipment: ITS transmitter; Andrew antenna.
Satellite earth station: DH Satellite, 3-meter; Manhattan receivers.
Began Operation: July 10, 1998.
Ownership: Three Angels Broadcasting Network Inc.
Represented (legal): David Silverman.
Personnel: Moses Primo, Chief Engineer

Walla Walla—K36EW, Blue Mountain Broadcasting Assoc. Inc. Phone: 509-529-9149. Fax: 509-529-0661.
Technical Facilities: 100-w TPO, 2.9-kw ERP, 141-ft. above ground, 981-ft. above sea level, lat. 46° 03' 44", long. 118° 23' 02".
Holds CP for change to: 968-ft. above sea level, BPTTL-980601MC.
Transmitter: Gose St. & Finch Ave., College Place.
Ownership: Blue Mountain Broadcasting Assn. Inc.
Note: Operating as a translator

Walla Walla—KWWO-LP, Ch. 47, Radiant Light Broadcasting. Phone: 509-943-9919. Fax: 509-946-8507. E-mail: info@rlb.org Web Site: http://www.rlb.org
Technical Facilities: 1000-w TPO, 15.2-kw ERP, 26-ft. above ground, 3015-ft. above sea level, lat. 45° 47' 52", long. 118° 22' 07".

Transmitter: Weston Mountain, 2.5-mi. SE of Weston.
Began Operation: November 15, 1996.
Ownership: Radiant Light Broadcasting.
Personnel: Richard O. Tedeschi, General Manager; William Carey, Chief Engineer; Marguerite Yoshino, Sales Manager
Note: Operating as a translator

Wapato & Toppenish—K49GF (formerly K56EG), Ronald A. Bevins. Phone: 509-452-8817. Fax: 509-248-5971.
Technical Facilities: 100-w TPO, 0.39-kw ERP, 43-ft. above ground, 1867-ft. above sea level, lat. 46° 31' 59", long. 120° 29' 41".
Holds CP for change to: 2.48-kw ERP, lat. 46° 31' 57", long. 120° 29' 45". BPTTL-20001129ABU.
Transmitter: Ahtanum Ridge, 1.5-mi. SSW of Union Gap.
Ownership: Ronald A. Bevins.

Wenatchee—K14BF, Wescoast Broadcasting Co.
Technical Facilities: 0.78-kw ERP, lat. 47° 27' 51", long. 120° 12' 26".
Began Operation: December 1, 1986.
Ownership: Wescoast Broadcasting Co.

Wenatchee—K34EM, Trinity Broadcasting Network Inc. Phone: 714-832-2950.
Technical Facilities: 1000-w TPO, 12.2-kw ERP, 89-ft. above ground, 3293-ft. above sea level, lat. 47° 26' 22", long. 120° 10' 55".
Holds CP for change to: 12.5-kw ERP, lat. 47° 26' 16", long. 120° 10' 42". BPTTL-970227JC.
Transmitter: Clark-Badger Mountain tower site.
Began Operation: November 21, 1997.
Ownership: Trinity Broadcasting Network Inc.

Wenatchee—K47EW, Lonnie K. Hubbard. Phone: 509-663-0254.
Technical Facilities: 6-w TPO, 0.194-kw ERP, 80-ft. above ground, 889-ft. above sea level, lat. 47° 22' 10", long. 120° 13' 30".
Transmitter: 205 1st St., First/Chelan Bldg.
Began Operation: July 9, 1996.
Ownership: Lonnie K. Hubbard.

Wenatchee/East Wenatchee—K30AJ, Spokane Television Inc. Phone: 506-324-4000.
Studio: W. 500 Boone Ave., Spokane, WA 99201.
Technical Facilities: 100-w TPO, 0.679-kw ERP, 17-ft. above ground, 2037-ft. above sea level, lat. 47° 22' 52", long. 120° 17' 16".
Transmitter: Wenatchee Heights, 1.5-mi. from Wenatchee.
Began Operation: May 10, 1985.
Ownership: Spokane Television Inc.

Yakima—K27GH (formerly K14JH), Mountain Broadcasting LLC. Phone: 517-347-4141. Fax: 517-349-9080. E-mail: bradybw@att.net
Technical Facilities: 100-w TPO, 3.1-kw ERP, 49-ft. above ground, 3133-ft. above sea level, lat. 46° 29' 12", long. 120° 00' 10".
Transmitter: Rattlesnake Hills, approx. 8.7-mi. N of Sunnyside.
Ownership: Mountain Broadcasting LLC.

Yakima—K43GY (formerly K17CJ), Ronald A. Bevins. Phone: 509-452-8817. Fax: 509-248-5971.

Washington—Low Power Television Stations

Studio: 713 W. Yakima Ave., Yakima, WA 98902.

Technical Facilities: 1000-w TPO, 4.21-kw ERP, 43-ft. above ground, 1867-ft. above sea level, lat. 46° 31' 59", long. 120° 29' 41". Holds CP for change to 4000-w TPO, 18.6-kw ERP BPTTL-960517MA.

Transmitter: Ahtanum Ridge, 1.5-mi. SSW of Union Gap.

Equipment: Television Technology transmitter; Scala antenna.

Satellite earth station Cosmos, 3.2-meter; Uniden receivers.

Ownership: Ronald A. Bevins.

Advertising: Yes. Rates: \$75.00/30 Sec.; \$100.00/Min.\$500.00/Hour

Represented (sales): Paul Mendez.

Represented (engineering): Andy Leberge.

Personnel: Ronald Bevins, General Manager; Don Mitchell, Operations Manager; Ricardo Barrientes, Production Manager

Yakima—KDHW-LP, Ch. 45, Christian Broadcasting of Yakima Inc. Phone: 509-972-0926. Fax: 509-577-0301. E-mail: richardm@irwinresearch.com

Technical Facilities: 100-w TPO, 12.5-kw ERP, lat. 46° 31' 49", long. 120° 27' 15".

Holds CP for change to 10.1-kw ERP BPTTL-980601PE.

Ownership: Christian Broadcasting Network.

Advertising: Yes. Rates: \$7.00/30 Sec.

Personnel: Ric McClary, General Manager; Moe Broom, Chief Engineer

■ **Yakima**—KKFQ-CA (formerly K52FQ), Ch. 2, WatchTV Inc. Phone: 503-241-2411. Fax: 503-226-3557. E-mail: watchtvmail@home.com

Technical Facilities: 1000-w TPO, 0.8-kw ERP, 19-ft. above ground, 2188-ft. above sea level, lat. 46° 31' 40", long. 120° 33' 06".

Transmitter: Approx 3.6-mi. S of Yakima on Ahtanum Ridge.

Began Operation: March 4, 1996.

Ownership: Watch TV Inc.

Personnel: Greg Herman, President; Jess Ortega, Chief Engineer.

Yakima-Toppenish—K58DL, Three Angels Broadcasting Network Inc. Phone: 618-627-4651. Fax: 618-627-4155. E-mail: office@3abn.org Web Site: <http://www.3abn.org> Studio: 3391 Charley Good Rd., West Frankfort, IL 62896.

Technical Facilities: 1000-w TPO, 19-kw ERP, 98-ft. above ground, 2129-ft. above sea level, lat. 46° 31' 42", long. 120° 31' 16".

Transmitter: Ahtanum Ridge, near Yakima. Equipment: Acrodyne transmitter; Jampro antenna.

Satellite earth station: Scientific-Atlanta, 3.5-meter; Manhattan receivers.

Began Operation: April 1, 1990.

Ownership: Three Angels Broadcasting Network Inc.

Represented (legal): David Silverman.

Personnel: Moses Primo, Chief Engineer; Linda Shelton, Program Director.

Yakima-Wapato—K39FU (formerly K60EB), Ronald A. Bevins. Phone: 509-452-8817. Fax: 509-248-5971.

Technical Facilities: 1000-w TPO, 25-kw ERP, 43-ft. above ground, 1867-ft. above sea level, lat. 46° 31' 59", long. 120° 29' 41".

Holds CP for change to 24.5-kw ERP BPTTL-20001127AAQ.

Transmitter: Ahtanum Ridge, 1.5-mi. SSW of Union Gap.

Ownership: Ronald A. Bevins.

West Virginia

Charleston—W23BH, Emmis Television License Corp. of Honolulu. Phone: 818-973-2722. E-mail: newschannel3@wsaz.com Web Site: <http://www.wsaz.com>

Technical Facilities: 1000-w TPO, 23-kw ERP, 164-ft. above ground, 1184-ft. above sea level, lat. 38° 22' 31", long. 81° 39' 22".

Transmitter: End of Garfield St.

Equipment: Acrodyne transmitter; Andrew antenna.

Began Operation: June 30, 1995.

Ownership: Emmis Communications Corp. Multichannel TV Sound: Stereo and separate audio program.

Advertising: Yes. Rates: \$5000.00/30 Sec.

Represented (sales): Katz Communications Inc.

Represented (legal): Wiley, Rein & Fielding. Personnel: Don Ray, General Manager; Bill Galloway, Chief Engineer; Chris Aidrich, Sales Manager.

Charleston—W53BJ, Kaleidoscope Affiliates LLC.

Technical Facilities: 1000-w TPO, 50.08-kw ERP, 72-ft. above ground, 1096-ft. above sea level, lat. 38° 22' 32", long. 81° 39' 25".

Transmitter: WVPN Radio transmission site, Garfield St.

Ownership: Commonwealth Broadcasting Group Inc.

Huntington—W36CR (formerly W19BK), National Minority TV Inc. Phone: 949-552-0490. Fax: 949-552-0495.

Technical Facilities: 1000-w TPO, 9.8-kw ERP, 295-ft. above ground, 1142-ft. above sea level, lat. 38° 25' 17", long. 82° 23' 47".

Holds CP for change to 927-w TPO. Transmitter to 0.12-mi. NE of 8th Ave. & U.S. Hwy. 60 intersection. BPTTL-JG0601YG.

Transmitter: Rotary Park Antenna Farm.

Equipment: ITS transmitter, Scala antenna.

Satellite earth station: DH Satellite, 3.2-meter; Standard Communications receivers.

Began Operation: May 11, 1992.

Ownership: National Minority TV Inc.

Represented (engineering): du Treil, Lundin & Rackley Inc.

Represented (legal): Shaw Pittman.

Personnel: Mark Fountain, Chief Engineer

Huntington—W49BN, Paxson Communications LPTV Inc. Phone: 561-659-4122. Fax: 561-659-4754. Web Site: <http://www.paxtv.com>

Technical Facilities: 1000-w TPO, 18.7-kw ERP, 171-ft. above ground, 1023-ft. above sea level, lat. 38° 23' 31", long. 82° 35' 22".

Transmitter: 1373 Grandview Dr., Kenova.

Ownership: Paxson Communications Corp.

Huntington—W55AT, Channel America LPTV License Subsidiary Inc. Phone: 305-856-5668.

Technical Facilities: 1000-w TPO, 24.5-kw ERP, 194-ft. above ground, 748-ft. above sea level, lat. 38° 25' 16", long. 82° 26' 04".

Transmitter: West Virginia Bldg., 910 4th Ave.

Ownership: Channel America LPTV License Subsidiary Inc.

Note: Operating as a translator

Huntington—W64CP, Ventana Television Inc. Technical Facilities: 1000-w TPO, 10.13-kw ERP, 423-ft. above ground, 1276-ft. above sea level, lat. 38° 25' 11", long. 82° 24' 06". Holds CP for change to 500-w TPO, 4.42-kw ERP BPTTL-980601MN.

Transmitter: WTCR(FM)/WTSF(TV) antenna site.

Equipment: ITS transmitter; Dielectric antenna.

Satellite earth station: Paracclipse, 3.4-meter, Drake receivers.

Began Operation: January 1, 1992.

Ownership: USA Broadcasting.

Personnel: John Skelnik, General Manager

***Huntington**—W69DD, Bruce Merrill. Phone: 602-948-3776.

Technical Facilities: 1000-w TPO, 20.4-kw ERP, 108-ft. above ground, 961-ft. above sea level, lat. 38° 23' 30", long. 82° 35' 22".

Transmitter: 1373 Grandview Dr., Kenova.

Ownership: Bruce Merrill.

Parkersburg—W45BW, Trinity Broadcasting Network Inc. Phone: 714-832-2950. Fax: 714-730-0661.

Technical Facilities: 1000-w TPO, 12.9-kw ERP, 427-ft. above ground, 1217-ft. above sea level, lat. 39° 19' 27", long. 81° 37' 33".

Transmitter: 0.2-mi. WNW of Ward Rd. & Farson St. intersection, Dunlap Twp.

Satellite earth station: Scientific-Atlanta.

Began Operation: July 1, 1991.

Ownership: Trinity Broadcasting Network Inc.

Note: Licensed as a translator

■ **Wheeling**—W28AS, Turnpike Television. Technical Facilities: 29.9-kw ERP, lat. 40° 04' 58", long. 80° 46' 18".

Requests modification of CP for change to 891-w TPO, 19.2-kw ERP, 2296-ft. above sea level, lat. 40° 03' 41", long. 80° 45' 08". BPTTL-960517RR.

Began Operation: February 12, 1999.

Ownership: Turnpike TV.

Wisconsin

Adams—W18CM, State of Wisconsin Educational Communications Board. Phone: 608-264-9600. Fax: 608-264-9622.

Technical Facilities: 1000-w TPO, 15.5-kw ERP, 173-ft. above ground, 1411-ft. above sea level, lat. 43° 59' 16", long. 89° 49' 05".

Transmitter: Friendship.

Began Operation: March 1, 1988.

Ownership: Wisconsin Educational Communications Board.

Note: Operating as a translator

Ashland—WAST-LP (formerly W25CA), Ch. 25, ESI Broadcasting Corp. of Florida.

Technical Facilities: 1000-w TPO, 10.3-kw ERP, 301-ft. above ground, 958-ft. above sea level, lat. 46° 34' 11", long. 90° 58' 39".

Holds CP for change to 100-w TPO, 1.25-kw ERP, 82-ft. above ground, 741-ft. above sea level, lat. 46° 35' 24", long. 90° 53' 03".

Transmitter to 122 3rd St. W, Ashland. BPTTL-960617IA.

Transmitter: 2.2-mi. SW of Ashland.

Ownership: ESI Broadcasting Corp. of Florida.

Crandon—W04CS, Three Angels Broadcasting Network Inc. Phone: 715-356-3554.

Technical Facilities: 100-w TPO, 0.617-kw ERP, 351-ft. above ground, 1962-ft. above sea level, lat. 45° 43' 34", long. 89° 24' 51".

Transmitter: 0.2-mi. E of Spider Lake Rd. & Crystal Lake Rd., La Pine.

Equipment: Triple Crown transmitter, Scala antenna.

Began Operation: March 23, 1994.

Ownership: Three Angels Broadcasting Network Inc.

Represented (engineering): Moffet, Larson & Johnson Inc.

Represented (legal): Donald E. Martin.

Personnel: Ronald L. Myers, General Manager.

Green Bay—W30BU, Three Angels Broadcasting Network Inc. Phone: 618-627-4651. Fax: 618-627-4155. E-mail: office@3abn.org Web Site: <http://www.3abn.org>

Studio: 3391 Charley Good Rd., West Frankfort, IL 62896.

Technical Facilities: 0.33-w TPO, 10.6-kw ERP, 459-ft. above ground, 1420-ft. above sea level, lat. 44° 21' 32", long. 87° 59' 07".

Transmitter: 3237 Shirley Rd.

Equipment: Acrodyne transmitter; Andrew antenna.

Satellite earth station: Scientific-Atlanta, 2.5-meter; Manhattan receivers.

Began Operation: May 1, 1991.

Ownership: Three Angels Broadcasting Network Inc.

Represented (legal): David Silverman.

Personnel: Moses Primo, Chief Engineer; Linda Shelton, Program Director.

Green Bay—W49CB, Trinity Broadcasting Network Inc. Phone: 714-832-2950. Fax: 714-730-0661. Web Site: <http://www.tbn.org>

Technical Facilities: 1000-w TPO, 14.1-kw ERP, 587-ft. above ground, 1473-ft. above sea level, lat. 44° 24' 31", long. 87° 59' 29".

Holds CP for change to 12.8-kw ERP, lat. 44° 24' 32", long. 87° 59' 31". BPTTL-990913AAT.

Transmitter: Glenmore Rd., 4.4-mi. SE of Deper Twp.

Satellite earth station: Scientific-Atlanta.

Began Operation: September 15, 1988.

Ownership: Trinity Broadcasting Network Inc.

Represented (engineering): Smith & Fisher

Represented (legal): Colby M. May

Personnel: Paul Crouch, General Manager; Ben Miller, Chief Engineer; Rod Henke, Sales Manager.

Note: Licensed as a translator

***Hayward**—W40BK, Robert Gardner. Technical Facilities: 151-w TPO, 0.6-kw ERP, 462-ft. above ground, 1565-ft. above sea level, lat. 45° 59' 07", long. 91° 32' 00".

Transmitter: Hwy. 63, 3-mi. S of Hayward.

Ownership: Robert Gardner.

***Hayward**—W54BV, Sandra Gardner. Phone: 702-831-9559. Technical Facilities: 151-w TPO, 0.6-kw ERP, 380-ft. above ground, 1565-ft. above sea level, lat. 45° 59' 07", long. 91° 32' 00".

Transmitter: Hwy. 63, 3-mi. S of Hayward.

Ownership: Sandra Gardner

***Hayward**—W68DJ, Steven Gardner. Technical Facilities: 151-w TPO, 0.598-kw ERP, 463-ft. above ground, 1565-ft. above sea level, lat. 45° 59' 07", long. 91° 32' 00".

Transmitter: Hwy. 63, 3-mi. S of Hayward.

Ownership: Steven Gardner

***Janesville**—W19BH, Trinity Broadcasting Network Inc. Phone: 714-832-2950. Fax: 714-730-0661.

Technical Facilities: 1000-w TPO, 10.2-kw ERP, 180-ft. above ground, 1020-ft. above sea level, lat. 42° 39' 35", long. 89° 02' 32".

Holds CP for change to 16.8-kw ERP, 1316-ft. above sea level, lat. 42° 41' 08", long. 89° 09' 04".

Transmitter to intersection of SR B & SR H, near Footville. BPTTL-980602JP.

Transmitter: 1436 S. Oakhill, Janesville.
Satellite earth station: Scientific-Atlanta.
Ownership: Trinity Broadcasting Network Inc.

Personnel: K. C. Bae, General Manager; Stan Byers, Chief Engineer

La Crosse—W44BF, Douglas Sheldahl. Phone: 515-597-3531.

Technical Facilities: 1000-w TPO, 7.31-kw ERP, 405-ft. above ground, 1620-ft. above sea level, lat. 43° 48' 16", long. 91° 22' 18".
Transmitter: WLAX(TV) tower, 1000 Tschaxper Ridge Rd., La Crescent, MN.
Ownership: Douglas Sheldahl.

■ **Madison**—W23BW, Three Angels Broadcasting Network Inc. Phone: 618-627-4651. Fax: 618-627-4155. E-mail: office@3abn.org Web Site: http://www.3abn.org
Studio: 3391 Charley Good Rd., West Frankfort, IL 62896.

Technical Facilities: 1000-w TPO, 9.36-kw ERP, 151-ft. above ground, 1050-ft. above sea level, lat. 43° 04' 23", long. 89° 23' 11".
Holds CP for change to 15-kw ERP. BPTTL-19990820JB.

Transmitter: TCBY Bldg., Downtown Little Rock.
Equipment: Acrodyne transmitter; Scala antenna.

Satellite earth station: Winegard, 2-meter
Began Operation: March 1, 1994.
Ownership: Three Angels Broadcasting Network Inc.

Represented (legal): David Silverman.
Personnel: Moses Primo, Chief Engineer; Linda Shelton, Program Director.

Madison-Middleton—W08CK, Healthy's Inc. Phone: 808-949-6507.

Technical Facilities: 10-w TPO, 0.036-kw ERP, 180-ft. above ground, 1132-ft. above sea level, lat. 43° 04' 30", long. 89° 22' 52".
Transmitter: 3 Pinckney St., Madison.
Ownership: Healthy's Inc.

Milwaukee—W65BT, Weigel Broadcasting Co. Phones: 312-705-2600; 414-271-5800. Fax: 414-272-1368.

Technical Facilities: 1000-w TPO, 11.5-kw ERP, 600-ft. above ground, 1201-ft. above sea level, lat. 43° 02' 20", long. 87° 55' 04".
Holds CP for change to 41.4-kw ERP, 899-ft. above ground, 1522-ft. above sea level, lat. 43° 06' 42", long. 87° 55' 50".
Transmitter to 5201 N. Milwaukee Pkwy. BMTTL-970317JD.

Transmitter: Marc Plaza Hotel, 777 E. Wisconsin Ave.

Equipment: Emcee transmitter; Bogner antenna.
Began Operation: January 27, 1983.

Ownership: Weigel Broadcasting Co.
Personnel: Norman Shapiro, General Manager; Peter Zomaya, Sales Manager; Jim Hall, Chief Engineer

Note: Operating as a translator

■ **Milwaukee**—WMKE-CA (formerly WMKE-LP), Ch. 7 (formerly Ch. 8), KM LPTV of Milwaukee LLC. Phone: 847-674-0864. Fax: 847-674-9188.

Technical Facilities: 500-w TPO, 3-kw ERP, 591-ft. above ground, 1201-ft. above sea level, lat. 43° 02' 20", long. 87° 55' 04".
Transmitter: Marc Plaza, 509 W. Wisconsin Ave.

Equipment: Acrodyne transmitter; Scala antenna.

Began Operation: June 15, 1986.
Ownership: KM Communications Inc.
Multichannel TV Sound: Stereo only

Milwaukee, Menomonee Falls & South Milwaukee—W41CI, Weigel Broadcasting Co. Phone: 414-271-5800. Fax: 414-272-1368.

Technical Facilities: 1000-w TPO, 10.6-kw ERP, 69-ft. above ground, 686-ft. above sea level, lat. 43° 02' 20", long. 87° 55' 04".

Holds CP for change to 45.5-kw ERP, 1447-ft. above sea level, lat. 43° 06' 42", long. 87° 55' 50". BMTTL-20000321AAJ.

Transmitter: 777 E. Wisconsin Ave., Marc Plaza Hotel.

Ownership: Weigel Broadcasting Co.
Personnel: Norman H. Shapiro, General Manager; Peter Zomaya, Sales Manager; Jim Hall, Chief Engineer.

Minocqua—W02CF, Three Angels Broadcasting Network Inc. Phone: 618-627-4651. Fax: 618-627-4155. E-mail: office@3abn.org Web Site: http://www.3abn.org

Technical Facilities: 10-w TPO, 0.294-kw ERP, 1739-ft. above sea level, lat. 45° 53' 05", long. 89° 46' 50".

Transmitter: 8674 Pine Hurst Dr
Satellite earth station: Manhattan receivers.
Began Operation: April 17, 1995.

Ownership: Three Angels Broadcasting Network Inc.
Represented (legal): David Silverman.
Personnel: Moses Primo, Chief Engineer.

Minocqua—W31BA, Three Angels Broadcasting Network Inc. Phone: 618-627-4651. Fax: 618-627-4155. E-mail: office@3abn.org Web Site: http://www.3abn.org
Studio: 3391 Charley Good Rd., West Frankfort, IL 62896.

Technical Facilities: 100-w TPO, 0.85-kw ERP, 220-ft. above ground, 1778-ft. above sea level, lat. 45° 53' 05", long. 89° 46' 50".

Holds CP for change to 1000-w TPO, 15.6-kw ERP, 479-ft. above ground, 2080-ft. above sea level, lat. 45° 53' 21", long. 89° 47' 58".
Transmitter to 0.2-mi. NE of SR 70 & Mercer Lake Rd. BPTTL-960517B3.

Transmitter: 8674 Pine Hurst Dr
Satellite earth station: DH Satellite, 3-meter; Manhattan receivers.

Began Operation: September 25, 1992.
Ownership: Three Angels Broadcasting Network Inc.

Represented (engineering): Smith & Fisher
Represented (legal): Donald E. Martin.
Personnel: Moses Primo, Chief Engineer.

Oshkosh—W17CF, Trinity Broadcasting Network Inc. Phone: 714-832-2950. Fax: 714-730-0661.

Technical Facilities: 1000-w TPO, 49.9-kw ERP, 299-ft. above ground, 1053-ft. above sea level, lat. 44° 03' 51", long. 88° 31' 43".

Transmitter: 3480 N. Shore Dr
Began Operation: September 16, 1997.

Ownership: Trinity Broadcasting Network Inc.
Note: Licensed as a translator

Sheboygan—W16BS, Trinity Broadcasting Network Inc. Phone: 714-832-2950. Fax: 714-730-0661.

Technical Facilities: 500-w TPO, 10-kw ERP, 272-ft. above ground, 971-ft. above sea level, lat. 43° 33' 14", long. 96° 41' 05".

Transmitter: Security First National Bank Bldg.
Equipment: ITS transmitter; Andrew antenna.
Satellite earth station: Scientific-Atlanta.

Began Operation: August 8, 1990.
Ownership: Trinity Broadcasting Network Inc.

Data by Design

This data is available in comma-delimited format for use in your own database or spreadsheet software!

For information call 800.771.9202



Represented (engineering): Smith & Fisher
Represented (legal): Colby M. May
Personnel: Paul Crouch, General Manager; Ben Miller, Chief Engineer; Rod Henke, Sales Manager.
Note: Licensed as a translator

Tigerton, Marion & Wittenberg—W04CW, Central Automatic Machining Inc. Phone: 715-535-2627.

Technical Facilities: 10-w TPO, 0.38-kw ERP, 63-ft. above ground, 1079-ft. above sea level, lat. 44° 44' 36", long. 89° 03' 44".

Transmitter: 220 Cedar St.
Equipment: Acrodyne transmitter; Scala antenna.

Began Operation: December 10, 1993.
Ownership: Central Automatic Machining Inc.
Personnel: Jack Badalk Sr, General Manager.

***Tomah**—WUSK-LP (formerly WXYM-LP), Ch. 58, Magnum Radio Inc. Phone: 608-372-9200.

Technical Facilities: 1000-w TPO, 16-kw ERP, 463-ft. above ground, 1902-ft. above sea level, lat. 43° 53' 50", long. 90° 34' 57".

Holds CP for change to 150-kw ERP. BPTTL-20000830BUBV.
Transmitter: 1.3-mi. at a bearing of 315°T from Ridgeville.

Ownership: David R. Magnum.

Waukesha—WTAS-LP, Ch. 43, Waukesha Tower Assoc. Phone: 414-476-8142. Fax: 414-453-2514.

Technical Facilities: 1000-w TPO, 5-kw ERP, 950-ft. above ground, 1480-ft. above sea level, lat. 42° 58' 05.00", long. 88° 11' 19.80".

Holds CP for change to Ch. 67, 8.2-kw ERP, 449-ft. above ground, 1493-ft. above sea level. Transmitter to Beeheim Rd., 0.43-mi. E of Gathrie Rd. BMTTL-JG06011C.

Transmitter: 2.5-mi. S of Waukesha, E of Hwy. U.

Equipment: Emcee transmitter; Andrew antenna.
Satellite earth station: Microdyne, 3.5-meter
Began Operation: August 10, 1990.

Ownership: Waukesha Tower Assoc.
Advertising Yes. Rates: \$50.00/30 Sec.; \$140.00/Min.

Personnel: Robert von Bereghy, General Manager; Nancy Taft, Station Manager; Bob Truscott, Chief Engineer

Waupaca—W66DC, Trinity Broadcasting Network Inc. Phone: 714-832-2950. Fax: 714-730-0661.

Technical Facilities: 1000-w TPO, 13.7-kw ERP, 433-ft. above ground, 1312-ft. above sea level, lat. 44° 25' 03", long. 88° 55' 03".
Transmitter: N of Bear Lake Rd., 2.6-mi. S of Manawa.

Ownership: Trinity Broadcasting Network Inc.
Represented (engineering): Smith & Fisher
Represented (legal): Colby M. May

Personnel: Paul Crouch, General Manager; Ben Miller, Chief Engineer; Rod Henke, Sales Manager.

Note: Licensed as a translator

Wausau—W29DG, Trinity Broadcasting Network Inc. Phone: 714-832-2950. Fax: 714-730-0661.

Technical Facilities: 1000-w TPO, 7.2-kw ERP, 492-ft. above ground, 1732-ft. above sea level, lat. 46° 47' 07", long. 92° 07' 13".

Holds CP for change to 16.7-kw ERP, 1729-ft. above sea level, lat. 44° 58' 58", long. 89° 36' 06". Transmitter to near Wausau & 6th Sts. BPTTL-930402H5.

Transmitter: 0.2-mi. N of 11th Ave. W & Skyline intersection.

Equipment: TTC transmitter; Andrew antenna.
Satellite earth station: Scientific-Atlanta, 3.2-meter; Scientific-Atlanta receivers.

Began Operation: May 10, 1989.
Ownership: Trinity Broadcasting Network Inc.
Represented (sales): Media Services Group Inc.

Represented (engineering): Smith & Fisher
Personnel: Paul F. Crouch, General Manager; Ben Miller, Chief Engineer; Rod Henke, Sales Manager.

Whiting—W06BU, MS Communications LLC. Phone: 310-552-7970.

Technical Facilities: 10-w TPO, 0.007-kw ERP, 105-ft. above ground, 1191-ft. above sea level, lat. 44° 32' 36", long. 89° 40' 07".

Transmitter: 0.25-mi N of Dear Lane & County Trunk E junction.
Began Operation: February 27, 2001.

Ownership: MS Communications LLC.

Whiting—W16AY, MS Communications LLC. Phone: 310-552-7970.

Technical Facilities: 0.007-kw ERP, 105-ft. above ground, 1191-ft. above sea level, lat. 44° 32' 36", long. 89° 40' 07".

Transmitter: 6.4-mi. WNW of downtown Whiting.

Began Operation: February 27, 2001.
Ownership: MS Communications LLC.

Whiting—W18CS (formerly W43BK), MS Communications LLC. Phone: 310-552-7970.

Technical Facilities: 1000-w TPO, 0.007-kw ERP, 105-ft. above ground, 1086-ft. above sea level, lat. 44° 32' 36", long. 89° 40' 07".

Holds CP for change to 15-kw ERP, 310-ft. above ground, 1717-ft. above sea level, lat. 44° 58' 58", long. 89° 36' 06". Transmitter to Sells Rd. & N. 18th St. intersection, Wausau. BMTTL-20000630ADU.

Transmitter: 6.4-mi. WNW of Whiting.
Began Operation: March 15, 2001.

Ownership: MS Communications LLC.

Whiting—W24BV, MS Communications LLC. Phone: 310-552-7970.

Technical Facilities: 1000-w TPO, 0.007-kw ERP, 105-ft. above ground, 1086-ft. above sea level, lat. 44° 32' 36", long. 89° 40' 07".

Transmitter: 6.4-mi. WNW of Whiting.
Began Operation: March 15, 2001.

Ownership: MS Communications LLC.

Whiting—W31CI (formerly W46CC), MS Communications LLC. Phone: 310-552-7970.

Wisconsin—Low Power Television Stations

Technical Facilities: 1000-w TPO, 0.007-kw ERP, 105-ft. above ground, 1086-ft. above sea level, lat. 44° 32' 36", long. 89° 40' 07".
Holds CP for change to 30-kw ERP, 325-ft. above ground, 1732-ft. above sea level, lat. 44° 58' 58", long. 89° 36' 06". Transmitter to intersection of Sells Rd. & N. 18th St., Wausau. BMMPTL-20000630ADT
Transmitter: Deer Lane, 0.25-mi. N of County Trunk E junction.
Began Operation: March 15, 2001.
Ownership: MS Communications LLC.

Whiting—W40BC, MS Communications LLC. Phone: 310-552-7970.
Technical Facilities: 1000-w TPO, 0.007-kw ERP, 105-ft. above ground, 1191-ft. above sea level, lat. 44° 32' 36", long. 89° 40' 07".
Transmitter: 6.4-mi. WNW of Whiting.
Began Operation: February 27, 2001.
Ownership: MS Communications LLC.

Whiting—W60CI, MS Communicaitons LLC. Phone: 310-552-7970.
Technical Facilities: 87-w TPO, 0.007-kw ERP, 105-ft. above ground, 1191-ft. above sea level, lat. 44° 32' 36", long. 89° 40' 07".
Transmitter: Deer Lane, 0.25-mi. N of County Trunk E Junction.
Began Operation: February 27, 2001.
Ownership: MS Communications LLC.

Whiting—W62DA, MS Communications LLC. Phone: 310-552-7970.
Technical Facilities: 0.007-kw ERP, 105-ft. above ground, 1086-ft. above sea level, lat. 44° 32' 36", long. 89° 40' 07".
Transmitter: 6.4-mi. WNW of downtown Whiting.
Began Operation: March 15, 2001.
Ownership: MS Communications LLC.

Whiting—W65DN, MS Communications LLC. Phone: 310-552-7970.
Technical Facilities: 87-w TPO, 0.007-kw ERP, 105-ft. above ground, 1086-ft. above sea level, lat. 44° 32' 36", long. 89° 40' 07".
Transmitter: Deer Lane, 0.25-mi. N of County Trunk E intersection.
Began Operation: March 15, 2001.
Ownership: MS Communications LLC.

Wyoming

Big Laramie Valley, Bosler & Laramie—K03CR, Laramie Plains Antenna TV Assn Inc. Technical Facilities: 10-w TPO, 0.06-kw ERP, lat. 41° 14' 16", long. 105° 27' 48".
Ownership: Laramie Plains Antenna TV Assn. Inc.
Note: Operating as a translator

Big Laramie Valley, Bosler & Laramie—K10FQ, Laramie Plains Antenna TV Assn. Inc. Technical Facilities: 10-w TPO, 0.1-kw ERP, lat. 41° 14' 16", long. 105° 27' 48".
Ownership: Laramie Plains Antenna TV Assn. Inc.
Note: Operating as a translator

Big Laramie Valley, Bosler & Laramie—K12FY, Laramie Plains Antenna TV Assn. Inc. Technical Facilities: 10-w TPO, 0.1-kw ERP, lat. 41° 14' 16", long. 105° 27' 48".
Ownership: Laramie Plains Antenna TV Assn. Inc.
Note: Operating as a translator

Casper—K06KH, Casper Community College District. Phone: 307-268-2547. Fax: 307-235-1461. E-mail: leroy@admin.cc.whccn.edu
Technical Facilities: 100-w TPO, 0.162-kw ERP, 102-ft. above ground, 8118-ft. above sea level, lat. 42° 44' 26", long. 106° 21' 34".
Transmitter: 7.5-mi. S of Casper, on Casper Mountain.
Ownership: Casper Community College District.

Casper—K26ES, Wyomedia Corp. Phone: 307-577-5923. Fax: 307-577-5928.
Technical Facilities: 117-w TPO, 0.904-kw ERP, 281-ft. above ground, 8298-ft. above sea level, lat. 42° 44' 37", long. 106° 18' 26".
Holds CP for change to 96-w TPO, 295-ft. above ground, 8301-ft. above sea level. Transmitter to 8500 Casper Mountain Rd. BMMPTL-971222JA.
Transmitter: 1-mi. SW of State Rte. 251.
Equipment: Itelco transmitter; Andrew antenna.
Began Operation: January 28, 1998.
Ownership: WyoMedia Corp.
Personnel: Mark Nelbone, General Manager; Roger Latrance, Chief Engineer; Tina Nelbone, Sales Manager

Casper—K47GW (formerly K13UC), Manna Media Corp. Phone: 307-237-3391.
Studio: 2251 Mariposa Blvd., Casper, WY 82604.
Technical Facilities: 0.03-kw ERP, 195-ft. above ground, 5169-ft. above sea level, lat. 42° 52' 55", long. 106° 17' 11".
Transmitter: 2370 N. Station Rd., Casper
Equipment: Television Technology transmitter; Bogner antenna.
Began Operation: January 29, 1986.
Ownership: Manna Media Corp.
Represented (legal): Jason Roberts.
Personnel: Fred Hildebrand, Chief Engineer; John S. Runge, Business Manager

Cheyenne—K39DQ, Robert R. Rule. Technical Facilities: 1000-w TPO, 10.25-kw ERP, 6204-ft. above sea level, lat. 41° 10' 01", long. 104° 45' 21".
Transmitter: 5318 Braehill Rd.
Ownership: Robert R. Rule.

Cheyenne—K43EM, Word of God Fellowship Inc. Technical Facilities: 1000-w TPO, 26.2-kw ERP, 351-ft. above ground, 6345-ft. above sea level, lat. 41° 07' 01", long. 104° 40' 07".
Transmitter: 1.6-mi. ESE of Altran.
Ownership: Word of God Fellowship Inc.

Cheyenne—K49AY, Echonet Corp. Phone: 303-526-1039.
Studio: 912 Central Ave., Cheyenne, WY.
Technical Facilities: 1000-w TPO, 9.7-kw ERP, 116-ft. above ground, 6174-ft. above sea level, lat. 41° 08' 04", long. 104° 49' 02".
Transmitter: 18th & Carey, Cheyenne.
Began Operation: May 1, 1986.
Ownership: Echonet Corp.
Advertising: Yes.
Represented (sales): Telemundo Network Sales.
Personnel: Clara Rivas, General Manager; Gunter Auerbach, Chief Engineer
Note: Operating as a translator

Evanston—K50DR, Wyoming Communications Corp. Phone: 307-789-5006.
Technical Facilities: 100-w TPO, 2.12-kw ERP, 20-ft. above ground, 8507-ft. above sea level, lat. 41° 21' 06", long. 110° 54' 20".
Transmitter: Medicine Butte.
Began Operation: August 5, 1996.
Ownership: Wyoming Communications Corp.

Evanston—K54EH, Central Wyoming College. Phone: 307-856-6944. Fax: 307-856-3893. E-mail: rhicks@cwcc.cc.wy.us Web Site: http://www.wyoptv.org
Technical Facilities: 100-w TPO, 2.12-kw ERP, 20-ft. above ground, 8507-ft. above sea level, lat. 41° 21' 06", long. 110° 54' 20".
Holds CP for change to 2.1-kw ERP, 8509-ft. above sea level. Transmitter to Medicine Peak, 6.7-mi. NNE of Evanston. BPTT-19991123AFZ.
Transmitter: Medicine Butte.
Began Operation: August 5, 1996.
Ownership: Central Wyoming College.
Personnel: Greg Ray, General Manager, Roger Nicks, Chief Engineer

Gillette—K22AD, Big Sky Beeper & Airpage. Phone: 406-442-7094. Fax: 406-449-0112.
Studio: 2814 Dogwood, Gillette, WY 82716.
Technical Facilities: 51.3-w TPO, 0.48-kw ERP, 40-ft. above ground, 4737-ft. above sea level, lat. 44° 14' 53", long. 105° 29' 40".
Transmitter: 1-mi. S of Gillette.
Equipment: Emcee transmitter; Bogner antenna.
Began Operation: March 1, 1983.
Ownership: Airpage/Big Sky Beeper

***Gillette—K59FI, Harold Hubbard.** Phone: 808-593-3888.
Technical Facilities: 100-w TPO, 0.78-kw ERP, 413-ft. above ground, 5226-ft. above sea level, lat. 44° 14' 35", long. 105° 32' 19".
Transmitter: 0.25-mi. SW of South Dr
Ownership: Harold Hubbard.

***Gillette—K67GG, Lewis Ingram.** Phone: 703-780-3274.
Technical Facilities: 100-w TPO, 0.79-kw ERP, 403-ft. above ground, 5226-ft. above sea level, lat. 44° 14' 35", long. 105° 32' 19".
Transmitter: 0.25-mi. SW of South Dr
Ownership: Lewis Ingram.

Green River/Rock Springs—K35CN, Trinity Broadcasting Network Inc. Phone: 714-832-2950. Fax: 714-730-0661.
Technical Facilities: 1000-w TPO, 10.5-kw ERP, 92-ft. above ground, 7736-ft. above sea level, lat. 41° 29' 50", long. 109° 20' 36".
Transmitter: Wilkens Peak, 6.8-mi. SE of Green River.
Equipment: TTC transmitter; Andrew antenna.
Satellite earth station: Scientific-Atlanta, 3.2-meter; Standard Communications receivers.
Began Operation: November 6, 1992.
Ownership: Trinity Broadcasting Network Inc.
Represented (sales): Media Services Group Inc.
Represented (engineering): Smith & Fisher
Personnel: Paul F. Crouch, General Manager; Ben Miller, Chief Engineer; Rod Henke, Sales Manager.

Laramie—K57AF, Laramie Plains Antenna TV Assn. Inc. Technical Facilities: 100-w TPO, 5.04-kw ERP, lat. 41° 14' 16", long. 105° 27' 48".

Ownership: Laramie Plains Antenna TV Assn. Inc.

Note: Operating as a translator

Laramie—K59AJ, Laramie Plains Antenna TV Assn. Inc. Technical Facilities: 100-w TPO, 4.73-kw ERP, lat. 41° 14' 16", long. 105° 27' 48".
Ownership: Laramie Plains Antenna TV Assn. Inc.
Note: Operating as a translator

■ **Laramie—KPAH-LP, Ch. 24 (formerly Ch. 63), Robert R. Rule.** Phone: 307-637-7777.
Technical Facilities: 20-w TPO, 0.838-kw ERP, 8845-ft. above sea level, lat. 41° 17' 06", long. 105° 26' 41".
Holds CP for change to 46-ft. above ground, 8799-ft. above sea level. BPTT-20000728AFK.
Transmitter: Hill 8821, Sherman Mountains, E of Laramie.
Ownership: Robert R. Rule.

Riverton—K08GO, Riverton Fremont TV Club Inc. Technical Facilities: 1-w TPO, 0.441-kw ERP, 46-ft. above ground, 5256-ft. above sea level, lat. 43° 02' 22", long. 108° 26' 15".
Transmitter: Approx. 3-mi. W of Riverton.
Ownership: Riverton Fremont TV Club Inc.

Rock Springs—K18ER, Loflin Children's Trust-Two. Phone: 504-928-3574.
Technical Facilities: 1000-w TPO, 0.09-kw ERP, 41-ft. above ground, 7352-ft. above sea level, lat. 41° 29' 50", long. 109° 20' 36".
Transmitter: Wilkens Peak Rd., approx. 11.3-mi. ESE of Green River
Began Operation: March 31, 1998.
Ownership: Loflin Children's Trust-One, Two & Four.

Rock Springs—K20FA, Loflin Children's Trust-Two. Phone: 504-928-3574.
Technical Facilities: 1000-w TPO, 0.09-kw ERP, 41-ft. above ground, 7352-ft. above sea level, lat. 41° 29' 50", long. 109° 20' 36".
Transmitter: Wilkens Peak Rd., approx. 11.3-mi. ESE of Green River
Began Operation: March 31, 1998.
Ownership: Loflin Children's Trust-One, Two & Four.

Rock Springs—K30EQ, Loflin Children's Trust-Two. Phone: 504-928-3574.
Technical Facilities: 1000-w TPO, 0.09-kw ERP, 41-ft. above ground, 7349-ft. above sea level, lat. 41° 29' 50", long. 109° 20' 36".
Transmitter: Wilkens Peak Rd., approx. 11.3-mi. ESE of Green River
Began Operation: March 31, 1998.
Ownership: Loflin Children's Trust-One, Two & Four.

Rock Springs—K48FE, Loflin Children's Trust-One. Phone: 504-928-3574.
Technical Facilities: 1000-w TPO, 0.09-kw ERP, 41-ft. above ground, 7352-ft. above sea level, lat. 41° 29' 50", long. 109° 20' 36".
Transmitter: Wilkens Peak Rd., approx. 11.3-mi. ESE of Green River
Began Operation: March 31, 1998.
Ownership: Loflin Children's Trust-One, Two & Four.

Rock Springs—K56FV, Loflin Children's Trust-One. Phone: 504-928-3574.

Technical Facilities: 1000-w TPO, 0.09-kw ERP, 42-ft. above ground, 7352-ft. above sea level, lat. 41° 29' 50", long. 109° 20' 36".

Transmitter: Wilkens Peak Rd., approx. 11.3-mi. ESE of Green River.

Began Operation: March 31, 1998.

Ownership: Loflin Children's Trust-One, Two & Four.

Rock Springs—K58EW, Loflin Children's Trust-One. Phone: 504-928-3574.

Technical Facilities: 1000-w TPO, 0.09-kw ERP, 41-ft. above ground, 7352-ft. above sea level, lat. 41° 29' 50", long. 109° 20' 36".

Transmitter: Wilkens Peak Rd., approx. 11.3-mi. ESE of Green River.

Began Operation: March 31, 1998.

Ownership: Loflin Children's Trust-One, Two & Four.

Rock Springs—K64EP, Loflin Children's Trust-One. Phone: 504-928-3574.

Technical Facilities: 1000-w TPO, 0.09-kw ERP, 42-ft. above ground, 7352-ft. above sea level, lat. 41° 29' 50", long. 109° 20' 36".

Transmitter: Wilkens Peak Rd., approx. 11.3-mi. ESE of Green River.

Began Operation: March 31, 1998.

Ownership: Loflin Children's Trust-One, Two & Four.

Shoshoni—K32EL, Riverton-Fremont TV Club Inc.

Technical Facilities: 100-w TPO, 1.18-kw ERP, 28-ft. above ground, 7236-ft. above sea level, lat. 43° 27' 00", long. 108° 14' 00".

Ownership: Riverton Fremont TV Club Inc.

Shoshoni, Thermopolis & Riverton—K38EK, Riverton Fremont TV Club Inc. Phone: 307-856-3322.

Technical Facilities: 100-w TPO, 1.2-kw ERP, 18-ft. above ground, 7237-ft. above sea level, lat. 43° 27' 00", long. 108° 14' 00".

Transmitter: 7-mi. NW of Shoshoni, on Boysen Peak.

Began Operation: March 15, 1996.

Ownership: Riverton Fremont TV Club Inc.

Note: Operating as a translator

Shoshoni/West Riverton—K44AW, Riverton Fremont TV Club Inc.

Technical Facilities: 100-w TPO, 1.18-kw ERP, 20-ft. above ground, 7238-ft. above sea level, lat. 43° 27' 00", long. 108° 14' 00".

Transmitter: Boysen Peak, approx. 7-mi. NW of Shoshoni.

Ownership: Riverton Fremont TV Club Inc.

American Samoa

***Pago Pago**—K20ET, Robert E. Iulo Family Trust.

Technical Facilities: 500-w TPO, 2.75-kw ERP, 79-ft. above ground, 249-ft. above sea level, lat. 14° 17' 41", long. 170° 39' 43".

Transmitter: FM tower on Breakers Point, next to lighthouse.

Ownership: Robert E. Iulo Family Trust.

***Pago Pago**—K22ER, Robert E. Iulo Family Trust.

Technical Facilities: 500-w TPO, 2.75-kw ERP, 79-ft. above ground, 249-ft. above sea level, lat. 14° 17' 41", long. 170° 39' 43".

Transmitter: FM tower on Breakers Point, next to lighthouse.

Ownership: Robert E. Iulo Family Trust.

***Pago Pago**—K24DZ, Robert E. Iulo Family Trust.

Technical Facilities: 500-w TPO, 2.75-kw ERP, 79-ft. above ground, 249-ft. above sea level, lat. 14° 17' 41", long. 170° 39' 43".

Transmitter: FM tower on Breakers Point, next to lighthouse.

Ownership: Robert E. Iulo Family Trust.

***Pago Pago**—K26EG, Robert E. Iulo Family Trust.

Technical Facilities: 500-w TPO, 2.75-kw ERP, 79-ft. above ground, 249-ft. above sea level, lat. 14° 17' 41", long. 170° 39' 43".

Transmitter: FM tower on Breakers Point, next to lighthouse.

Ownership: Robert E. Iulo Family Trust.

***Pago Pago**—K28EG, Robert E. Iulo Family Trust.

Technical Facilities: 500-w TPO, 2.75-kw ERP, 79-ft. above ground, 249-ft. above sea level, lat. 14° 17' 41", long. 170° 39' 43".

Transmitter: FM tower on Breakers Point, next to lighthouse.

Ownership: Robert E. Iulo Family Trust.

Guam

Tamuning—KUAM-LP, Ch. 20, Pacific Telestations Inc. Phone: 671-637-5826. Fax: 671-637-9865. E-mail: jcastro@kuam.com
Studio: 600 Harmen Loop Rd., #102, Dededo, GU 96912.

Technical Facilities: 1000-w TPO, 13.1-kw ERP, 174-ft. above ground, 371-ft. above sea level, lat. 13° 30' 34", long. 144° 48' 36".

Transmitter: 193 Tumon Lane.

Equipment: Larcant transmitter, Scala antenna. Satellite earth station: Scientific-Antenna, 10-meter.

Began Operation: May 15, 1995.

Ownership: Micronesia Broadcasting Corp.

Advertising: Yes. Rates: \$225/30 Sec.

Personnel: Joseph G. Calvo, General Manager; Richard Garman, Chief Engineer; Krista Gaza, Sales Manager.

Mariana Islands

***Susupi**—K21ED, Marianas Cablevision Inc.

Technical Facilities: 10-w TPO, 131-kw ERP, 141-ft. above ground, 151-ft. above sea level, lat. 15° 09' 18", long. 145° 42' 14".

Transmitter: Nauru Bldg.

Ownership: Marianas Cablevision Inc.

***Susupi & Saipan**—K17DO, Marianas Cablevision Inc.

Technical Facilities: 10-w TPO, 131-kw ERP, 141-ft. above ground, 151-ft. above sea level, lat. 15° 09' 18", long. 145° 42' 14".

This data is available on CD-ROM for use on your own computer.

Contact our Sales Department at
Warren Communications News

Phone: 800-771-9202



Transmitter: Nauru Bldg.
Ownership: Marianas Cablevision Inc.

Represented (legal): Brown, Nietert & Kaufman, Chartered.

Personnel: Julio C. Javier, General Manager; Ricardo Vega, Chief Engineer.

Puerto Rico

■ **Arecibo**—W20BX, Victor Ginorio Gomez. Phone: 809-350-8821.

Technical Facilities: 796-w TPO, 10-kw ERP, 87-ft. above ground, 436-ft. above sea level, lat. 18° 27' 14", long. 66° 38' 15".

Transmitter: 109 Lorens Torres Ave.

Ownership: Victor Ginorio Gomez.

Ceiba—WREY-LP, Ch. 42, Freddie Gauthier Broadcasting Co.

Technical Facilities: 414-w TPO, 4-kw ERP, 98-ft. above ground, 1027-ft. above sea level, lat. 18° 16' 52", long. 65° 40' 09".

Holds CP for change to 295-w TPO. BMPPT-980602J.

Transmitter: 2.8-mi. W of State Rd. 982.

Ownership: Freddie Gauthier Broadcasting Co.

Note: Licensed as a translator

***Coamo**—W50CE, Hector Negrón Cartagena.

Technical Facilities: 1000-w TPO, 53.3-kw ERP, 164-ft. above ground, 984-ft. above sea level, lat. 18° 03' 36", long. 66° 23' 07".

Transmitter: Las Marias, 1181-ft. N of Rte. 14, 3.3-mi. W of Coamo.

Ownership: Hector N. Cartagena.

Guayama—WXWZ-LP, Ch. 22, PTR Television Inc. Phone: 809-752-8808.

Technical Facilities: 1000-w TPO, 11.8-kw ERP, 33-ft. above ground, 1640-ft. above sea level, lat. 18° 01' 59", long. 66° 07' 09".

Transmitter: Insular Rte. 15, 2.2-mi. N of Olimp.

Ownership: PTR Television Inc.

Mayaguez—W08BM, Telecinco Inc. Phone: 809-831-5555. Fax: 809-833-0075. E-mail: info@woratv.com.

Studio: Gonzalez Clemente Ave. No. 149, Mayaguez, PR 00681-43.

Technical Facilities: 1-w TPO, 0.017-kw ERP, 155-ft. above ground, 145-ft. above sea level, lat. 18° 12' 28", long. 67° 08' 47".

Transmitter: 165 Mendez Vigo St., Mayaguez.

Ownership: Telecinco Inc.

Advertising: Yes.

Personnel: Jose A. Toro, General Manager; Guillermo Bonet, Chief Engineer

Note: Operating as a translator

Mayaguez & Anasco—WTPM-LP, Ch. 67, Corporacion Adventista del Septimo Dia del Oe. Phone: 809-831-9200. Fax: 809-265-4044.

Technical Facilities: 1000-w TPO, 18.5-kw ERP, 253-ft. above ground, 1368-ft. above sea level, lat. 18° 18' 47", long. 67° 11' 06".

Transmitter: Cerro Comtu Callo electronics site.

Equipment: Acrodyne transmitter; Bogner antenna.

Began Operation: November 28, 1995.

Ownership: Corporacion Adventista del Septimo Dia del O.

Multichannel TV Sound: Stereo only

Ponce—WIDI-LP, Ch. 33, Jose J. Arzuaga. Phones: 787-895-2725; 787-895-0000. Fax: 787-895-4198.

Technical Facilities: 133-w TPO, 3-kw ERP, 50-ft. above ground, 1952-ft. above sea level, lat. 18° 04' 46", long. 66° 44' 43".

Holds CP for change to 74-ft. above ground, 2011-ft. above sea level, lat. 18° 04' 50", long. 66° 44' 54". Transmitter to Barrio Santo Domingo Penuelas. BMPPTL-980108JA.

Transmitter: Barrio Santo Domingo Penuelas. Equipment: Emcee transmitter; Bogner antenna.

Began Operation: February 12, 1999.

Ownership: Jose J. Arzuaga.

Represented (sales): Josua Arruaga.

Personnel: Jose J. Arzuaga, General Manager; Idalia Arrieta, Sales Manager

Quebradillas—W66BM, Wanda Rolon. Phone: 787-730-5880. Fax: 787-797-5157.

Technical Facilities: 521-w TPO, 10-kw ERP, 86-ft. above ground, 516-ft. above sea level, lat. 18° 28' 53", long. 66° 55' 36".

Transmitter: Rd. 484, San Jose.

Ownership: Wanda Rolon.

Personnel: Jacob Rivera, General Manager; Juan Padin, Chief Engineer

Quebradillas—WREI-LP, Ch. 27, Signal Television.

Technical Facilities: 1000-w TPO, 17.8-kw ERP, 107-ft. above ground, 538-ft. above sea level, lat. 18° 28' 53", long. 66° 55' 36".

Transmitter: Rd. 484, B.O., San Jose, Quebradillas.

Ownership: Signal Television.

■ **San Juan**—W15BB, Wanda Rolon. Phone: 787-730-5880. Fax: 787-797-5157.

Technical Facilities: 1000-w TPO, 38.8-kw ERP, 98-ft. above ground, lat. 18° 17' 42", long. 66° 09' 56".

Transmitter: Bayamon, Puerto Rico.

Ownership: Wanda Rolon.

Advertising: Yes. Rates: \$50.00/30 Sec.

Personnel: Jacob Rivera, General Manager; Juan Padin, Chief Engineer

San Juan—W21AR, Three Angels Broadcasting Network Inc. Phone: 618-627-4651. Fax: 618-627-4155. E-mail: office@3abn.org

Web Site: <http://www.3abn.org>

Studio: 3391 Charley Good Rd., West Frankfort, IL 62896.

Technical Facilities: 100-w TPO, 19.2-kw ERP, 72-ft. above ground, 1657-ft. above sea level, lat. 18° 17' 31", long. 66° 10' 30".

Transmitter: Rd. 812 intersection, Los Pinos Barrio, Guaraguas Arriba.

Equipment: Acrodyne transmitter; Bogner antenna.

Communications Daily

The Authoritative News Service of
Electronic Communications
For Information, call 800-771-9202

Satellite earth station: Scientific-Atlanta, 5-meter; Manhattan receivers.

Ownership: Three Angels Broadcasting Network Inc.

Represented (legal): David Silverman.

Personnel: Moses Primo, Chief Engineer; Linda Shelton, Program Director.

San Juan—W46AZ, Eastern Satellite Services Inc. Phone: 809-893-3510.

Technical Facilities: 100-w TPO, 1.21-kw ERP, 66-ft. above ground, 76-ft. above sea level, lat. 18° 26' 55", long. 66° 03' 55".

Transmitter: Plaza Las Americas Ave., Roosevelt Hato Rey.

Ownership: Eastern Satellite Services Inc.

Personnel: Jorge Perez, Chief Engineer; Liliana Yumet, Sales Manager.

San Juan—W62CW, Telecable of Puerto Rico.

Technical Facilities: 1000-w TPO, 4.6-kw ERP, 98-ft. above ground, 1706-ft. above sea level, lat. 18° 16' 51", long. 66° 06' 38".

Transmitter: Cerro Marquesa, 0.9-mi. NNW of Aguas Buenas.

Began Operation: February 9, 2001.

Ownership: Telecable of Puerto Rico.

Vieques—W28BA, Jose Julio Martinez Velilla.

Phone: 809-872-2231.

Technical Facilities: 925-w TPO, 10-kw ERP, 89-ft. above ground, 515-ft. above sea level, lat. 18° 07' 50", long. 65° 26' 29".

Transmitter: 0.3-mi. W of State Rte. 997.

Ownership: Jose Julio Martinez Velilla.

Yauco—W54AQ, Asociacion Evangelistica Cristo Viene Inc.

Technical Facilities: 200-w TPO, 1.29-kw ERP, 102-ft. above ground, 2995-ft. above sea level, lat. 18° 08' 59", long. 66° 58' 59".

Transmitter: Maricao electronics site.

Ownership: Asociacion Evangelistica Cristo Viene Inc.

Virgin Islands

Charlotte Amalie—W38BM, Calais Guglielmi.

Technical Facilities: 1000-w TPO, 20-kw ERP, 1667-ft. above sea level, lat. 18° 21' 33", long. 64° 58' 18".

Transmitter: Crown Mountain.

Began Operation: September 29, 1999.

Ownership: Calais Guglielmi.

Christiansted—W23AD, MFB Inc.

Technical Facilities: 100-w TPO, 0.74-kw ERP, 59-ft. above ground, 521-ft. above sea level, lat. 17° 44' 53", long. 64° 43' 40".

Transmitter: Little Princess Hill Rd., Christiansted.

Ownership: MFB Inc.

St. Thomas—W29CB, Three Angels Broad-

casting Network. Phone: 618-627-4651. Fax: 618-627-4155. E-mail: office@3abn.org

Studio: 3991 Charley Good Rd., West Frankfort, IL 62896.

Technical Facilities: 1000-w TPO, 35.02-kw ERP, 200-ft. above ground, 1592-ft. above sea level, lat. 18° 21' 25", long. 64° 58' 00".

Transmitter: Estate Dorothea 22A.

Equipment: ITS transmitter, Jampro antenna.

Satellite earth station: DH Satellite, 3-meter; Manhattan receivers.

Ownership: Three Angels Broadcasting Network Inc.

Represented (legal): Cole, Raywid & Braverman LLP.

Personnel: Moses Primo, Chief Engineer.

Ownership of Low Power Television Stations

Includes licensees and permittees. Lottery grantees not included.

ABACUS TELEVISION

Suite 101
1801 Columbia Rd. NW
Washington, DC 20009-2031
Phone: 202-462-3680
Fax: 202-462-3781

Branch Office:

514 Chautauqua St.
Pittsburgh, PA 15214
Phone: 412-322-5526
Ownership: Benjamin Perez, Pres.
LPTV Stations (6):
Florida: W09CF, Jacksonville.
Ohio: W25CI, Steubenville.
Pennsylvania: W28AW, Greensburg; W29AV,
Pittsburgh; W69CC, Pittsburgh; W45AU,
Uniontown.

ABILENE CHRISTIAN U.

ACU Box 27820
Abilene, TX 79669
Phone: 915-674-2026
Fax: 915-674-2417
Officers:
Larry Bradshaw, Chief Operating Officer
J.R. Kessler, Operations Dir.
LPTV Stations (1):
Texas: K07UF, Abilene.
Other Holdings:
Radio.

ABUNDANT LIFE BROADCASTING INC.

914 Cirby Way
Roseville, CA 95661
Phone: 916-786-8350
LPTV Stations (1):
California: K27EU, Sacramento.

ACADIANA CABLE ADVERTISING INC.

Drawer 7186
Opelousas, LA 70571
Phone: 319-948-7267
Officers:
Frank T. Daly Jr., Pres.
J. E. Brignac, Secy.-Treas.
LPTV Stations (1):
Louisiana: KDCG-LP, Opelousas.

ACCELER NET

Suite 120
1770 St. James Place
Houston, TX 77056
Officer:
Dean M. Mosely, Chmn., Pres. & Chief Exec. Officer
LPTV Stations (1):
Texas: KHLM-LP, Houston.

THE ACKERLEY GROUP

Suite 4000
1301 5th Ave.
Seattle, WA 98101
Phone: 206-624-2888
Fax: 206-623-7853

Officers:

Barry A. Ackerley, Co-Chmn. & Chief Exec. Officer
Ginger Ackerley, Co-Chmn.
Denis M. Curley, Co-Pres. & Chief Operating Officer
Christopher Ackerley, Co-Pres.
Kevin Hyllton, Sr. V.P. & Chief Financial Officer
Margot Wilson, V.P., Programming
Ownership: Barry & Ginger Ackerley, 56.85%;
Gabelli Funds & Gabelli Asset Management,
15.01%; William S. Blair & Co., 3.25%; remainder publicly held.
Represented (legal): Rubin, Winston, Diercks,
Harris & Cooke.
LPTV Stations (4):
California: KAFX-CA, San Luis Obispo.
New York: WBGH-LP, Binghamton.
Oregon: KMOR-LP, Eugene; K19AD, Tri City.
Other Holdings:
TV, see listing.
Radio.
Professional sports teams: Seattle SuperSonics
(NBA), Seattle Storm (WNBA).

ACME COMMUNICATIONS INC.

Suite 202
10829 Olive Blvd.
St. Louis, MO 63141
Phone: 314-989-0566
Officers:
Jamie Kellner, Chmn. & Chief Exec. Officer
Douglas Gealy, Pres. & Chief Operating Officer
Tom Allen, Secy.-Treas. & Chief Financial Officer
Ownership: Jamie Kellner, 3.7%; Tom Allen,
2.7%; Douglas Gealy, 2.7%; remainder publicly held.
Represented (legal): Dickstein Shapiro Morin &
Oshinsky LLP; O'Melveny & Myers.
LPTV Stations (5):
New Mexico: K24CT, Alamogordo; K17EM,
Roswell.
Oregon: K24DX, Pendleton; K20ES, Pendleton,
Hermiston & Umatilla; KWBP-LP, Reedville.
LPTV Permittees (1):
New Mexico: K28HB, Alamogordo.
Other Holdings:
TV, see listing.

CORRINE GALT ACOSTA

6200 Valeria
El Paso, TX 79912
Phone: 915-584-8304
LPTV Stations (1):
New Mexico: K53BM, Alamogordo

ADELANTE TELEVISION LIMITED PARTNERSHIP

Hwy. 7 E
Lawton, OK 73501
LPTV Stations (3):
Texas: K36DV, Amarillo; K49CD, Odessa;
K60EE, Odessa.

ADIRONDACK TELEVISION CORP.

Mark Plaza
63 Quaker Rd.
Queensbury, NY 12804

Phone: 518-798-8000
Fax: 518-798-0735
Officers:
Charles F. Adams, Pres.
Mary R. Adams, V.P.
Ownership: Charles F. Adams.
LPTV Stations (1):
New York: WNCE-LP, Glens Falls.

ADVANCE/NEWHOUSE PARTNERSHIP

5015 Campuswood Dr.
East Syracuse, NY 13057
Phone: 315-463-7675
Fax: 315-463-4127
Officers:
Robert J. Miron, Pres.
William A. Futera, Sr. V.P.
Joseph J. Albarella, V.P., Finance
Branch Office:
335 Madison Ave.
New York, NY 10036
Ownership: Advance Cable Holdings Corp.,
61.24%; Newhouse Broadcasting Corp.,
38.76%.
Represented (legal): Sabin, Bermont & Goule
LLP.
LPTV Stations (1):
North Carolina: W34AX, Henderson.
Other Holdings:
Cable, see listing.
Cable Network: Discovery Communications, Inc.
(25%).

AGK COMMUNICATIONS ASSOC.

4853 Manor Hill Rd.
Syracuse, NY 13215
Phone: 315-468-0908
LPTV Stations (2):
New York: W51BA, Syracuse; WTVU-LP, Syracuse.

VICTOR AGMATA

1170 N. King St.
Honolulu, HI 96817
Phone: 808-847-1151
LPTV Stations (1):
Hawaii: K56EX, Honolulu.

AIA TV INC.

126 Hercules Rd.
St. Augustine, FL 32086
Phone: 904-829-6883
LPTV Stations (1):
Florida: W22AN, St. Augustine.

AIRPAGE/BIG SKY BEEPER

110 E. Lyndale
Helena, MT 59601
Phone: 406-442-7094
Officers:
Daniel A. Johnson, Pres.
Jacqueline A. Johnson, V.P.
Branch Office:
Box 1615
Billings, MT 59103

Phone: 406-248-2337
Ownership: Daniel Johnson & Jacqueline Johnson.
LPTV Stations (1):
Wyoming: K22AD, Gillette.

ALABAMA COMMUNITY TELEVISION INC.

114 Court St. N
Talladega, AL 35160
Phone: 256-362-6209
LPTV Stations (2):
Alabama: W63CK, Sylacauga; WOIL-LP,
Talladega.

ALASKA BROADCAST TELEVISION INC.

Box 210830
Anchorage, AK 99521
Phone: 907-337-2020
Fax: 907-333-9851
Officers:
Jerry L. Prevo, Pres.
Michael D. Murray, V.P., Operations
John Haynes, V.P.
Floyd Dameron, Secy.
Larry Linegar, Treas.
Ownership: Anchorage Baptist Temple, 14%;
Curt Beytebiere, 14%; Robert Carr, 14%; Floyd
Dameron, 14%; John Haynes, 14%; Larry
Linegar, 14%; Michael Paulsen, 14%.
Represented (legal): Joseph E. Dunne III.
LPTV Stations (1):
Alaska: KCFT-LP, Anchorage.

ALASKA CORP. OF SEVENTH DAY ADVENTISTS

6100 O'Malley Rd.
Anchorage, AK 99516
Phone: 907-346-1004
LPTV Stations (1):
Alaska: K05KF, Dillingham, Wood River, Sparks
& Nelsonville.

STATE OF ALASKA

Division of Information Services
5900 E. Tudor Rd.
Anchorage, AK 99507
Phone: 907-269-5744
Officer:
John Morrone, Deputy Dir.
Ownership: State government.
LPTV Stations (246):
Alaska: K09UD, Akhiok; K10MV, Akiak; K09RH,
Akutan; K08KD, Alakanuk; K13RP, Aleknagik;
K09QL, Allakaket/Alatna; K11QI, Ambler;
K09RS, Anaktuvuk Pass; K09QF, Angoon;
K02KY, Aniak; K07RE, Anvik; K09RV, Arctic
Village; K09RX, Atka; K04NH, Atkasuk;
K09TZ, Atkasuk; K04KS, Barrow; K09QQ,
Beaver; K15AV, Bethel; K21AO, Bethel;
K09TE, Bettles; K09TD, Birch Creek; K09RI,
Buckland; K09SI, Cantwell; K13SD, Cape
Pole; K09QG, Chalkyitsik; K02LO, Chetofmak;
K13VV, Chenega; K02KX, Chevak; K10MT,
Chickaloon; K07RY, Chignik; K09SO, Chignik
Lagoon; K02MR, Chignik Lake; K07QZ,

Chistochina; K13SB, Chitina; K06LG, Chuathbaluk; K13SI, Circle; K03GO, Circle Hot Springs; K06LP, Circle Hot Springs; K07SM, Circle Hot Springs; K12NL, Clarks Point; K09TV, Coffman Cove; K13UO, Cold Bay; K08KO, Cooper Landing; K12MO, Copper Center; K15AK, Cordova; K09UK, Council; K61DE, Craig; K07RZ, Crooked Creek; K09RN, Deering; K04KL, Delta Junction; K17AF, Delta Junction; K02GU, Dillingham; K04KM, Dillingham; K10LD, Dillingham; K13UX, Diomedea; K13RM, Dot Lake; K09RF, Eagle Village; K09TN, Eek; K11SD, Eek; K04KR, Egegik; K09TA, Eight Fathoms Bight; K11QW, Ekwoik; K09TK, Eftin Cove; K09QS, Elm; K05IH, Emmonak; K11RI, Ernestine; K09RP, False Pass; K07RC, Fort Yukon; K09TP, Freshwater Bay; K11RG, Gakona; K04LZ, Galena; K09QR, Gambell; K10MB, Girdwood; K13UB, Glennallen/Cooper Landing; K07QX, Golovin; K04KT, Goodnews Bay; K04NC, Gravian & Pennock Islands; K11QH, Grayling; K02LW, Gustavus; K07RF, Haines; K12NW, Halibut Cove; K58BI, Healy; K09TB, Hobart Bay; K08KP, Hollis; K12NT, Hollis; K07RJ, Holy Cross; K11RK, Homer/Seldovia; K07QV, Hoonah; K04MC, Hooper Bay; K09RY, Hughes; K09QD, Huslia; K09OI, Hydaburg; K02MJ, Hyder; K09SP, Igiugig; K04KO, Iliamna; K09SN, Ivanof Bay; K09QP, Kake; K09TM, Kakhonak; K09QY, Kaktovik; K09TR, Kalskag; K09TX, Kaltag; K09QK, Kariuk; K09SM, Kasaan; K09UE, Kasigluk; K23AF, Kenai/Soldotna/Sterling; K21AH, Ketchikan; K09RW, Kiana; K09QW, King Cove; K04KN, King Salmon; K08KS, King Salmon; K04LM, Kipnuk; K09QZ, Kivalina; K07TI, Klawock; K04KQ, Klukwan; K02KZ, Kobuk; K13UY, Kodiak; K07QW, Koliganek; K09RG, Kongiganak; K09SL, Kottik; K13UE, Kotzebue; K02MB, Koyuk; K03FZ, Koyukuk; K09UJ, Kwethluk; K11SC, Kwigillingok; K13UK, Kwigillingok; K07SK, Labouchere Bay; K11RJ, Lake Louise/Eureka Roadhouse/Nelchi; K09QE, Larsen Bay; K07TT, Levelock; K11RW, Lime Village; K05IR, Long Island; K10MU, Long Island; K07RX, Manley Hot Springs; K09TQ, Manokotak; K02KV, Mar-shall; K09QC, McGrath; K03GK, McKinley Park; K04MD, Mekoryuk; K09QJ, Mentasta Lake; K07SL, Metlakatla; K09TI, Meyers Chuck; K05IK, Minchumina; K09SZ, Minchumina; K13TK, Minto; K15AP, Moose Pass; K13UM, Mosquito Lake; K13TJ, Mountain Village; K13TZ, Naknek; K10MR, Napakiak; K02MZ, Napaskiak; K07SJ, Napaskiak; K09TJ, Naukati Bay; K09QM, Nelson Lagoon; K55DE, Nenana; K09QV, New Stuyahok; K02LN, Newtok; K10LU, Nightmute; K04MB, Nikolai; K09RK, Nikolski; K39AA, Niniichik; K07RI, Noatak; K13UG, Nome; K09RQ, Nondalton; K09RU, Noorvik; K04KP, Northway; K09RT, Nuiqsut; K02KW, Nulato; K13RN, Old Harbor; K07QY, Ouzinkie; K11QV, Paxson; K13SV, Pedro Bay; K09RM, Pelican; K04MA, Perryville; K21CK, Petersburg; K02LI, Pilot Point; K15AU, Pilot Station; K02LV, Pitka's Point; K09SY, Point Baker; K09QN, Point Hope; K09UC, Point Lay; K09TL, Port Alice; K07SH, Port Alsworth; K09QB, Port Graham; K13SC, Port Graham; K13SA, Port Heiden; K07RG, Port Lions; K09SR, Port Lions; K07SD, Port Moller; K11QX, Port Protection; K07TU, Portage Creek; K09SX, Quinhagak; K09RD, Rampart; K02LA, Red Devil; K09TC, Rowan Bay; K04KU, Ruby; K09SH, Russian Mission; K09RA, Sand Point; K07RD, Savoonga; K02LS, Scammon Bay; K09RL, Selawik; K55DD, Seward; K04KY, Shageluk; K07QU, Shaktoolik; K08KM, Sheep Mountain; K12NO, Sheep Mountain; K11QR, Sheldon Point;

K09RZ, Shishmaref; K07RA, Shungnak; K11QE, Skagway; K04KX, Slana; K13SM, Slana; K07SX, Sleetmute; K09RE, St. George; K13SX, St. Mary's; K09QX, St. Michael; K09RB, St. Paul; K09RR, Stebbins; K09SV, Steven's Village; K13SE, Stony River; K04LN, Takotna; K07RB, Tanana; K09SW, Tanunak; K13SJ, Tatitlek; K13RO, Telida; K09RO, Teller; K07RH, Tenakee Springs; K11QU, Tetlin; K07SN, Thome Bay; K09QU, Togiak; K13RR, Tok/Tanacross/Tetlin; K11QG, Toksook Bay; K24AG, Trapper Creek/Talkeetna; K08ID, Tuluksak; K09TF, Tuntutuliak; K09RC, Unalakleet; K04KV, Unalaska; K15AI, Valdez; K09TW, Venetie; K09QO, Wainwright; K02LT, Wales; K07SI, Whales Pass; K11QT, White Mountain; K09UB, Whittier; K02ME, Womens Bay; K21AF, Wrangell; K09UA, Yakutat.

LPTV Permittees (1):
Alaska: K02MS, Clarks Point.

ALASKAN CHOICE TELEVISION LC
Suite 500
510 L St.
Anchorage, AK 99501
Phone: 907-297-3000
Fax: 907-263-9911
Officers:
Jim Hillyard, Chief Exec. Officer
Kate Giard, Chief Operating Officer
Steven R. Strait, V.P., Mktg.
Ownership: ATU Telecommunications, 33%; Goldbelt Inc., 33%; Viatek, 33%.

LPTV Stations (40):
Alaska: K25FM, Anchorage; K27FJ, Anchorage; K39EP, Anchorage; K43EY, Anchorage; K44EQ, Anchorage; K46EN, Anchorage; K49EE, Anchorage; K50EP, Anchorage; K52FI, Anchorage; K53FN, Anchorage; K63FT, Anchorage; K64FA, Anchorage; K65GM, Anchorage; K67GT, Anchorage; K68FF, Anchorage; K14JL, Fairbanks; K16DW, Fairbanks; K20FF, Fairbanks; K22EY, Fairbanks; K24EG, Fairbanks; K26EL, Fairbanks; K28ES, Fairbanks; K30ET, Fairbanks; K34EJ, Fairbanks; K36ED, Fairbanks; K38EL, Fairbanks; K40EN, Fairbanks; K42EC, Fairbanks; K44EK, Fairbanks; K46EH, Fairbanks; K48FG, Fairbanks; K50EH, Fairbanks; K52EY, Fairbanks; K54EW, Fairbanks; K56FX, Fairbanks; K60FQ, Fairbanks; K62FB, Fairbanks; K64EU, Fairbanks; K66FG, Fairbanks; K68EZ, Fairbanks.

BOARD OF EDUCATION OF THE CITY OF ALBUQUERQUE
1130 University Blvd. NE
Albuquerque, NM 87102-1798
Phone: 505-277-2121
Fax: 505-277-2191
Represented (legal): Dow, Lohnes & Albertson PLLC.
TV Stations (1):
New Mexico: KNME-TV, Albuquerque.
LPTV Stations (1):
New Mexico: K43AI, Farmington.
Other Holdings:
ITFS.

ALPHA & OMEGA COMMUNICATIONS LLC
131 North 900 West
Salt Lake City, UT 84116
LPTV Stations (2):
Idaho: KCLP-LP, Boise.
New Mexico: KYNM-LP, Albuquerque.

AMERICAN INDEPENDENT NETWORK INC.
Suite 200
6125 Airport Freeway
Fort Worth, TX 76117
Phone: 817-222-1234
LPTV Stations (3):
Arizona: KTVP-LP, Phoenix.
Texas: K09VO, Beaumont; KSAA-LP, San Antonio.

AMERICAN NETCOM INC.
1500 N.W. Federal Hwy.
Stuart, FL 34994
Phone: 561-692-0016
LPTV Stations (1):
Florida: WTCN-CA, Stuart.

AMERICAN TELEVISION INC.
910 N. Foster Dr.
Baton Rouge, LA 70806
Phone: 504-928-5943
Fax: 504-928-5097
Officers:
Woody Jenkins, Chmn. & Chief Exec. Officer
Diane Jenkins, Pres.
Ownership: Woody Jenkins.
LPTV Stations (1):
Louisiana: WSTY-LP, Hammond.

AMERICAN TELEVISION NETWORK INC.
Suite 500
1899 L St. NW
Washington, DC 20036
Phone: 202-785-2143
Officer:
Edward L. Weidenfeld, Pres.
LPTV Stations (1):
California: K26BH, Yucca Valley.
LPTV Permittees (1):
New Mexico: K33FA, Las Cruces.

AMKA BROADCAST NETWORK INC.
Suite A
109 Bayview Blvd.
Oldsmar, FL 34677
Phone: 727-725-3500
Fax: 813-814-7575
Officer:
Sotirios Agelatos, Pres. & Chief Exec. Officer
LPTV Stations (1):
Florida: W48AY, Oldsmar.

R. E. ANDREASSEN
Box 4860
HC 60
Delta Junction, AK 99737
Phone: 907-895-5100
LPTV Stations (1):
Alaska: K100B, Delta Junction.

ANET COMMUNICATIONS INC.
LPTV Stations (1):
California: KCCE-LP, San Luis Obispo.

APEX BROADCASTING INC.
4307 Hwy. 39N
Mendian, MS 39301
LPTV Stations (1):
Louisiana: KJEF-CA, Jennings.

APOGEO TELEVISION
Suite 200
15455 Hallmark Dr.
Lake Oswego, OR 97035
Phone: 503-635-1101

Officers:
Roy P. Disney, Chmn. & Chief Financial Officer
James A. Johnson, Pres.
Tom R. Camp, Chief Exec. Officer
Branch Office:
4444 Lakeside Dr.
Suite 340
Burbank, CA 91505
Phone: 818-840-1500
Ownership: The Apogee Companies Inc. TACI ownership: Roy P. Disney.
Represented (legal): Leventhal, Senter & Lerman PLLC.
LPTV Stations (2):
Arizona: KDRX-LP, Phoenix; KQBN-LP, Tucson.
Other Holdings:
LPTV Stations (1):
TV, see listing.

ARNOLD N. APPLEBAUM
14830 Valley View Ave.
La Mirada, CA 90638
LPTV Stations (1):
California: KSBT-LP, Santa Barbara.
Other Holdings:
Television holdings: Applebaum has 24% interest in Ranchos Palos Verde Broadcasters Inc., licensee of KXLA(TV) Ch. 44, Rancho Palos Verde, CA.

AQUA-LAND COMMUNICATIONS INC.
60 Stage Coach Rd.
Portage, IN 46368
Phone: 219-767-1541
Officer:
Thomas W. Tittle, Pres. & Chief Operating Officer
LPTV Stations (1):
Indiana: W04CQ, Chesterton.

JOSE J. ARZUAGA
Box 980
Quebradillas, PR 00678
Phone: 787-895-2725
Fax: 787-895-4198
LPTV Stations (1):
Puerto Rico: WIDI-LP, Ponce.

ASIAVISION INC.
Suite 740
7501 Greenway Center Dr.
Greenbelt, MD 20770
Ownership: Julia S. Cuevo & Benita S. Querubin.
LPTV Permittees (1):
California: KYAV-LP, Palm Springs.

ASPEN SNOWMASS CHANNEL 16
Suite H
303 ABC
Aspen, CO 81612
Phone: 800-525-6200
Fax: 970-925-5340
Officers:
Pat O'Donnell, Chmn. & Pres.
John Norton, Chief Operating Officer
Ken Hammerlee, Chief Financial Officer
LPTV Stations (1):
Colorado: KSZG-LP, Aspen.

ASSOCIATED CHRISTIAN TELEVISION SYSTEM INC.
4520 Parkbreeze Court
Orlando, FL 32808
Phone: 407-298-5555
Officers:
Claud Bowers, Chmn., Pres. & Chief Exec. Officer
Angela Courte, V.P., Operations
P. B. Howell Jr., V.P.

Freedra Bowers, Secy.-Treas. & Chief Financial Officer
 Ownership: Non-profit organization.
 Represented (legal): Baraff, Koerner & Olender PC.
 LPTV Stations (1):
 Florida: W69AY, Alachua.
 Other Holdings:
 TV, see listing.

ATHENS BROADCASTING CO. INC.

Box 389
 Athens, AL 35611
 Phone: 256-830-8300
 Officers:
 Bill Dunnivant, Pres.
 Mary Dunnivant, V.P. & Secy.-Treas.
 LPTV Stations (1):
 Alabama: WTZT-LP, Athens.
 Other Holdings:
 Radio.

THE ATLANTA CHANNEL INC.

Box 9556
 Panama City, FL 32407
 LPTV Stations (1):
 Georgia: WTHC-LP, Atlanta.

ATLANTIC COAST COMMUNICATIONS INC.

Box 340
 Holmdel, NJ 07733
 Phone: 732-264-8766
 LPTV Permittees (1):
 New York: W26CE, New York.

ATN INC.

5202 Gladehill Dr.
 Kingwood, TX 77345
 Phone: 701-337-2224
 LPTV Permittees (1):
 North Dakota: K30FI, Hazen.

ATRIUM BROADCASTING CO.

Suite 1300
 5670 Wilshire Blvd.
 Los Angeles, CA 90036
 Phone: 323-965-5400
 Fax: 323-965-5411
 Officers:
 Lawrence Rogow, Chief Exec. Officer
 Paul Koplín, Chief Operating Officer
 Garry Spire, V.P.
 Karen Horstmanhof, Chief Financial Officer
 Ownership: Lawrence Rogow, Rogow and/or Spire also have interest in Mono County TV Service, applicant for Ch. 20, Bishop, CA; Natchez Trace Broadcasting Co., applicant for Ch. 51, Jackson, MS; On-Line Public Educational Network for the 21st Century, applicant for Ch. 58 Ann Arbor, MI; Virginia Beach Broadcasting Co., applicant for Ch. 21, Virginia Beach, VA; World Television, see listing. Rogow has interest in cable.
 Represented (legal): Kaye, Scholer, Fierman, Hays & Handler LLP.
 LPTV Stations (1):
 Connecticut: WHCT-LP, Hartford.

AVN INC.

2567 Central Ave.
 Augusta, GA 30904
 Phone: 706-736-6700
 Officers:
 Jeremy M. Coghlan, Pres. & Programming Dir.
 M. J. Groothand, Exec. V.P., Mktg.
 Ownership: Jeremy M. Coghlan, Pres.
 LPTV Stations (1):
 Georgia: WBEK-LP, Augusta.

FRANK & LINDA AZEVEDO

2731 Iowa Ave.
 Modesto, CA 95351
 Phone: 204-577-0743
 Officers:
 Frank Azevedo, Chmn., Chief Exec. & Operating Officer
 Linda Azevedo, Pres., Secy.-Treas. & Chief Financial Officer
 LPTV Stations (1):
 California: KAZV-LP, Modesto.

AZTECA BROADCASTING CORP.

323 E. San Joaquin St.
 Tulare, CA 93274
 Phone: 559-686-1370
 Officer:
 Rolando Collantes, Pres.
 Ownership: Harry J. Pappas.
 LPTV Stations (2):
 Arizona: K24DK, Bullhead City.
 Utah: KSVN-CA, Ogden.

BACA COUNTY

741 Main St.
 Springfield, CO 81073
 Phone: 719-523-6532
 Fax: 719-523-6584
 LPTV Permittees (1):
 Colorado: K60DP, Springfield.

THOMAS M. & BONNITA J. BALUN

4000 E. Market St.
 York, PA 17402
 LPTV Stations (1):
 Pennsylvania: W23AY, York.

WILLIAM A. BARNHARDT

212 Rock St.
 Pomeroy, OH 45769
 Phone: 614-992-6558
 LPTV Stations (1):
 Ohio: WJOS-LP, Pomeroy.

BARRY TELECOMMUNICATIONS INC.

Box 6607
 West Palm Beach, FL 33405
 Phone: 561-737-8000
 Fax: 561-369-3067
 Officers:
 Jeanne O'Laughlin, Chmn.
 Jerry Carr, Pres. & Chief Exec. Officer
 Phil DiComo, V.P., Development
 Bernard Henneberg, V.P., Finance
 Represented (legal): Schwartz, Woods & Miller.
 TV Stations (1):
 Florida: WXEL-TV, West Palm Beach.
 LPTV Stations (1):
 Florida: W44AY, Fort Pierce.
 Other Holdings:
 Radio.

MARVIN L. BATES JR.

120 Wrenfield Court
 Piedmont, SC 29673
 Phone: 803-277-2355
 LPTV Permittees (1):
 Arkansas: K51ET, Batesville.

BCB INC.

525 E. Tennessee St.
 Florence, AL 35630
 Phone: 256-764-8170
 Fax: 256-764-8340
 Officers:
 Benny Carle, Chmn. & Chief Exec. Officer

Benny Carle, Chief Operating Officer & Programming Dir.
 Jay Carle, Chief Financial Officer
 Ownership: Benny Carle.
 LPTV Stations (2):
 Alabama: W8CF-LP, Florence; WXFL-LP, Florence.
 Other Holdings:
 Radio.

BEACH TV OF SOUTH CAROLINA INC.

Box 9556
 Panama City Beach, FL 32407
 Phone: 904-234-2773
 LPTV Stations (2):
 South Carolina: WGSC-LP, Myrtle Beach; WGSILP, Myrtle Beach.

BEACH TV PROPERTIES INC.

Box 9556
 Panama City, FL 32417
 Phone: 850-622-7550
 Officers:
 Jud Colley, Pres.
 Tonita Davis, Secy.-Treas.
 Ownership: Jud Colley, 50%; Tonita Davis, 50%.
 LPTV Stations (5):
 Florida: WDES-LP, Destin; WCAY-LP, Key West; W46AN, Panama City; WPFN-LP, Panama City.
 Louisiana: KNOV-LP, New Orleans.
 Other Holdings:
 TV, see listing.

BEAR VALLEY BROADCASTING INC.

Box 1634
 41506 Big Bear Blvd.
 Big Bear Lake, CA 92315
 Phone: 908-878-4886
 LPTV Stations (1):
 California: K06MU, Big Bear Lake Valley.

BECKER BROADCAST SYSTEMS

517 S. 7th
 Kiowa, KS 67070
 LPTV Stations (1):
 Kansas: K36DE, Kiowa.

VIRGINIA M. BECKER

Box 1300
 Hawthorne, NV 89415
 Phone: 702-945-1300
 LPTV Stations (1):
 Nevada: K13WI, Hawthorne.

BEECH STREET COMMUNICATIONS

Box 1469
 601 Beech St.
 Texarkana, AR 75504
 Phone: 501-774-3500
 Fax: 501-774-3600
 Officers:
 Bill Steeger, Pres.
 Burns Barr, Chief Exec. Officer
 Larry Crank, Chief Financial Officer
 LPTV Stations (1):
 Arkansas: KLF-LP, Texarkana.

BELO CORP.

Box 655237
 Dallas, TX 75265
 Phone: 214-977-6606
 Fax: 214-977-6603

Officers:
 Corporate
 Robert W. Decherd, Chmn., Pres. & Chief Exec. Officer
 Burl Osborne, Chmn., The Belo Foundation & Publisher Emeritus, The Dallas Morning News
 James M. Moroney, Pres.
 Ownership: Publicly held.
 LPTV Stations (5):
 Arizona: K34EE, Cottonwood & Prescott; K23CD, Tucson.
 New Mexico: K31BX, Carlsbad.
 Oregon: K29AZ, Newport; K08KN, Prineville.
 Newspapers:
 California: *The Press-Enterprise*, Riverside.
 Rhode Island: *The Providence Journal*, Providence.
 Texas: *The Dallas Morning News*, Dallas, *Denton Record-Chronicle*, Denton.
 Other Holdings:
 TV, see listing.
 Radio, cable networks.

GERALD G. BENAVIDES

1106 Concho
 Corpus Christi, TX 78407
 Phone: 361-289-0125
 Fax: 361-289-6448
 LPTV Stations (4):
 Texas: KVFV-LP, Fort Worth; KANG-LP, San Angelo; K02MX, San Antonio; KTXU-LP, San Marcos.

BENEDEK BROADCASTING CO. LLC

No. 11E
 211 Central Park W
 New York, NY 10024
 Phone: 212-744-2333
 Officers:
 A. Richard Benedek, Chmn. & Chief Exec. Officer
 K. James Yager, Pres. & Chief Operating Officer
 Ownership: A. Richard Benedek.
 Represented (legal): Covington & Burling.
 LPTV Stations (2):
 Missouri: K02NQ, Columbia; K11TB, Jefferson City.
 Other Holdings:
 TV, see listing.

YING HUA BENNS

1225 Connecticut Ave. NW
 Washington, DC 20036
 LPTV Stations (1):
 Tennessee: WYHB-LP, Chattanooga.

BETA BROADCASTING INC.

No. 219
 5050 Edison Ave.
 Colorado Springs, CO 80915
 Phone: 719-578-0517
 Fax: 719-574-7776
 Officers:
 Jack Connelly, Chmn. & Pres.
 Jack Manning, Secy.-Treas.
 Ownership: Jack Connelly, Zoe Connelly, Jack Manning & Norma Dee Manning.
 LPTV Stations (1):
 Colorado: KJCS-LP, Colorado Springs.

BETHEL SANITARIUM

5825 Kuiken
 Evansville, IN 47710
 Phone: 812-428-6348
 LPTV Stations (2):
 Indiana: W36CG, Evansville; W66CT, Mount Vernon.

BETTER LIFE TELEVISION INC.

36505 Ditch Creek Rd.

Rogue River, OR 97537
Phone: 541-582-8249
Officers:

Robert Heisler, Pres.
Delmer Wagner, V.P.
Mary Nations, Secy.
Richard Trautwein, Treas.

Ownership: Robert L. Heisler, Delmer Wagner,
Olin Nations, Forrest Bigger, Jean Cline, Del
Cline, Merlin Fjarli, Gordon Hewlett, Jim Hulse,
Lowell Huffman, Chad McCormas, Roy Moses,
Mary Nations, Ann Reed, Arlen Sprode, Rich-
ard Surroz & Richard Trautwein, 4.7% each.

Represented (legal): Donald E. Martin.
TV Stations (1):
Oregon: KBLN, Grants Pass (CP).
LPTV Stations (3):
Oregon: K47FR, Cave Junction; K22FC, Grants
Pass; K47GI, Grants Pass.

RONALD A. BEVINS

713 W. Yakima Ave.
Yakima, WA 98902
Phone: 509-452-8817
Fax: 509-248-5971
LPTV Stations (8):

Washington: K57HF, Kennewick, WA-
Hermiston, OR; K04OI, Pasco & Kennewick;
K23FU, Pasco & Kennewick; K13WP, Sunnyside,
K08LU, Sunnyside-Grandview; K49GF,
Wapato & Toppenish; K43GY, Yakima; K39FU,
Yakima-Wapato.

TONY RUSSELL BICKEL

Box 452029
Grove, OK 74345
Phone: 918-786-5349
LPTV Stations (1):
Oklahoma: KELF-LP, Grove.

BILTMORE BROADCASTING CORP.

Suite 204
15304 Sunset Blvd.
Pacific Palisades, CA 90272
Phone: 310-454-8673
Fax: 310-454-4983
Officers:
Paul A. Zevnik, Pres. & Secy.
Walter F. Ulloa, V.P.

Ownership: Walter F. Ulloa, 50%; Paul A. Zevnik,
50%. For Ulloa's & Zevnik's other interests, see
Entravision Communications Co. LLC.

Represented (legal): Thompson, Hine & Flory.
LPTV Stations (3):
California: K17EO, Palm Springs; KBAB-LP,
Santa Barbara.
Nevada: KLSV-LP, Las Vegas.

BIP INC.

1501 Marstellar St.
Wilmington, NC 28401-8064
Ownership: Mel Eleazer, Principal.
LPTV Stations (1):
Virginia: W54BT, Roanoke.

BLACK HAWK COLLEGE

6600 34th St.
Moline, IL 61265-5899
Phone: 309-796-2424
Fax: 309-796-2484
Officers:
Steve Spivey, Chmn.
Glenn Doyle, Vice Chmn.
Keith Miller, Pres.
TV Stations (2):
Illinois: WQPT-TV, Moline.
Iowa: KQCT, Davenport.
LPTV Stations (1):
Illinois: W48CK, Sterling.

Other Holdings:
ITFS.

BLACKTAIL TV TAX DISTRICT

Box 609
Lakeside, MT 59922
Phone: 406-857-2131
LPTV Stations (1):
Montana: K44FR, Big Fork.

GENE A. BLAILOCK

Box 2870
Jackson, MS 39207
Phone: 601-948-7703
Fax: 601-948-7916
LPTV Stations (1):
Mississippi: WBMS-LP, Jackson.

BLAINE COUNTY PUBLIC TELEVISION INC.

Box 651
Chinook, MT 59523-0651
LPTV Stations (1):
Montana: K59EM, Chinook.

JOSEPH BLAU

LPTV Permittees (1):
Montana: K58FP, Bozeman.

DAN BLECHMAN

15710 Lindskog Dr.
Whittier, CA 90603
LPTV Stations (2):
Minnesota: K15DU, Duluth; K62EP, Duluth.

BLOCK COMMUNICATIONS INC.

541 N. Superior St.
Toledo, OH 43660
Phones: 419-724-9802; 419-724-6035
Fax: 419-724-6167; 419-724-7074
Officers:
William Block, Chmn.
Allan Block, Vice Chmn.
William Block Jr., Pres.
John R. Block, Exec. V.P.
Gary J. Blair, V.P. & Treas.
Fritz Byers, Secy.

Ownership: William Block Sr. & William Block Jr.,
Trustees, 50% jointly; Allan Block, 25%; John
R. Block, 25%.

Represented (legal): Dow, Lohnes & Albertson
PLLC.

LPTV Permittees (1):
Idaho: K20FL, Idaho Falls.
Newspapers:
Ohio: Toledo Blade.
Pennsylvania: Pittsburgh Post-Gazette.
Other Holdings:
Cable, TV, see listings.
Community Communications Services, adver-
tising distribution company.

ELLIOT B. BLOCK

2212 Losantville Ave.
Cincinnati, OH 45237
Phone: 513-531-8835
Fax: 513-351-8898
LPTV Stations (2):
Ohio: W39CG, Cincinnati; WBOC-CA, Cincinnati.

BLUE EARTH-NICOLLETT-FARIBAUT COOPERATIVE ELECTRIC ASSN.

Box 8
Hwy. 169 S
Mankato, MN 56002
Phone: 507-387-7963

LPTV Stations (5):
Minnesota: K58FC, Frost; K60FY, Frost; K62FH,
Frost; K59FN, Jackson; K61GE, Jackson.

BLUE MOUNTAIN BROADCASTING ASSN. INC.

Box 205
715 S.E. 12th St.
College Place, WA 99324
Phone: 509-529-9149
Fax: 509-529-0661
Officers:
Roger Johnson, Chmn. & Pres.
Jim Forsyth, Secy.
Ben Wiedemann, Treas.
Ownership: Walla Walla Valley Seventh-Day Ad-
ventist Church.
LPTV Stations (4):
Washington: K36EW, College Place; K22BI,
Walla Walla; K28FT, Walla Walla; K36EW,
Walla Walla.

BLUE SKIES BROADCASTING CORP.

5220 Campo Rd.
Woodland Hills, CA 91364
Phone: 818-884-0440
Ownership: Robert Ruiz.
LPTV Stations (1):
California: KSKT-CA, Escondido & San Marcos.

I. L. BOESKOOL MONEY PURCHASE PENSION TRUST

1788 John St.
Newaygo, MI 49337-8105
LPTV Permittees (1):
Kansas: K56FG, Caney.

DIANE BOLIN

2624 E. Washington Rd.
Casey, IL 62420-3523
Phone: 217-932-5671
LPTV Stations (1):
Illinois: W36BR, Casey.
LPTV Permittees (3):
Illinois: W19BW, Casey; W45BJ, Casey;
W62CM, Casey.

BONANZA PARTNERS II

4231 Boca Bay
Dallas, TX 52445
Phone: 214-243-3030
LPTV Permittees (1):
Georgia: W61CK, Sandersville.

THE BON-TELE NETWORK

168 Canterbury Lane
McMurray, PA 15317
Phone: 412-531-6678
Fax: 412-531-5727
Ownership: Nancy B. Hahn, Pres. & Chief Exec.
Officer.
LPTV Stations (1):
Pennsylvania: W63AU, Pittsburgh.

GWENDOLYN BOONE

313 Highland Ave.
Albany, GA 31701
LPTV Stations (1):
Georgia: WBKL-LP, Albany.

BOSTON BROADCASTING CORP.

Suite 198
1740 H. Dell Range Blvd.
Cheyenne, WY 82009
LPTV Stations (1):
Pennsylvania: WPHA, Philadelphia.

BOSTON VENTURES CO. LP IV

One Federal St., 23rd Floor
Boston, MA 02110-2003
LPTV Stations (2):
Florida: W26BN, Melbourne; WMVJ-LP, Mel-
bourne.

SUSANNE M. BOTTS

1620 Gaylord Dr.
North Muskegon, MI 49445
LPTV Permittees (3):
Michigan: W32BR, Pinconning; W54CM,
Pinconning; W60CP, Pinconning.

MURPHY D. BOUGHNER

Box 186
305 N. Pine St.
Nowata, OK 74048
Phone: 918-273-2212
Fax: 918-599-4252
LPTV Stations (1):
Oklahoma: KGCT-LP, Nowata.

BOULDER TV TRANSLATOR ASSN.

Box 146
Boulder, MT 59632
Phones: 406-225-3376; 406-225-3820
Officers:
Ralph R. Simons, Pres. & Secy.-Treas.
William Shoquist, Chief Operating Officer
LPTV Stations (2):
Montana: K27CD, Boulder; K36CX, Clancy.

MOLLIE BOWRING

853 Greendale Ave.
Needham, MA 02192
LPTV Stations (1):
Oklahoma: KOPE-LP, Tulsa.

THE BOX WORLDWIDE LLC

1211 Collins Ave.
Miami Beach, FL 33139
Phone: 305-674-5000
Fax: 305-604-5577
LPTV Stations (19):
Alabama: WBXA-CA, Birmingham & Bessemer;
WBXM-CA, Montgomery.
Florida: WBXG-LP, Gainesville; WBXJ-CA, Jack-
sonville, Arlington, Avondale, Bowden, Brent-
wood & Colonial Manor, WZXZ-LP, Orlando;
W56DV, Tallahassee.
Georgia: W13CC, Savannah, Thunderbolt, Isle of
Hope, Hunter, Pooler & Garden City.
Illinois: WBXC-LP, Champaign & Urbana.
Indiana: WBXI-CA, Indianapolis.
Iowa: WBXF-CA, Des Moines.
Louisiana: WBXH-CA, Baton Rouge; WBXN-CA,
New Orleans; WBXS-CA, Shreveport.
Michigan: WBXD-LP, Detroit.
Minnesota: WBWX-CA, Minneapolis.
Mississippi: WBXX-CA, Jackson.
North Carolina: WUBX-CA, Durham & Weaver;
W13CI, Raleigh.
Tennessee: WXBP-CA, Memphis.

JIMMY BOYD

Phone: 901-789-0584
LPTV Stations (1):
Tennessee: W61BP, Memphis.

BOZEMAN MEDIA GROUP GP

Suite 108
860 U.S. Hwy. 1
North Palm Beach, FL 33408
Phone: 561-694-1280
LPTV Permittees (3):
Montana: KBBM-LP, Bozeman; KBXM-LP,
Bozeman; KXZB-LP, Bozeman.

BRECHNER MANAGEMENT CO.

Box 531103
Orlando, FL 32853
Phone: 407-423-4431
Fax: 407-843-0704
Officers:
Marion B. Brechner, Pres.
Berl Brechner, V.P. & Treas.
Ownership: Marion Brechner & Berl Brechner.
Represented (legal): Cohn & Marks.
LPTV Stations (2):
Kansas: K39BR, Junction City; K58CX, Lawrence.
Other Holdings:
TV, see listing.
Radio.
Great Outdoor Advertising Inc., Wilmington, OH.

QUENTIN L. BREEN

36941 S. Chiloquin Rd.
Chiloquin, OR 97624
LPTV Stations (5):
Oregon: K61FG, Chiloquin; K63EL, Chiloquin;
K65EX, Chiloquin; K67FB, Chiloquin; K69GC,
Chiloquin.
LPTV Permittees (3):
Oregon: K53EU, Chiloquin; K55GP, Chiloquin;
K57GD, Chiloquin.

BRIMARC COMMUNICATIONS

Box 231897
Encinitas, CA 92023-1897
Phone: 760-753-6636
Officer:
Steve Cilurzo, Pres.
LPTV Stations (1):
California: KDIG-LP, Encinitas.

BROADCAST GROUP LTD.

5925 Cromo Dr.
El Paso, TX 79912
Phone: 915-577-0045
LPTV Stations (3):
Arizona: K28FM, Yuma.
California: K36FO, Calexico.
Texas: K40FW, El Paso.

BROADCASTING SYSTEMS INC.

2002 W. Lone Cactus Dr.
Phoenix, AZ 85027-2624
Phone: 623-582-6550
LPTV Stations (1):
Texas: K30CV, Houston.

DAVID C. BRODAHL

418 E. 16th St.
Wahoo, NE 68066-1430
Phone: 402-443-3198
LPTV Stations (3):
Nebraska: K21ES, Columbus & Fremont;
K23EU, Columbus & Fremont; K33EM, Co-
lumbus & Fremont.

BROWNE MOUNTAIN TV

815 S. Montavilla
Spokane, WA 99204
LPTV Permittees (1):
Washington: K34DU, Spokane.

BROWNING PUBLIC SCHOOLS

129 First Ave. SE
Browning, MT 59417
Phone: 406-338-2715
LPTV Stations (1):
Montana: K57FM, Browning.

BROWNSVILLE BROADCASTING LLC

Box 1513
Corpus Christi, TX 78403
Phone: 361-883-1763
Fax: 361-883-3160
Officer:
Amanda Orrick, Chmn.
Ownership: Amanda Orrick & Michael Mintz.
LPTV Stations (1):
Texas: K64FM, Brownsville.

BRUCE INDEPENDENT TV INC.

Box 211
Bruce, MS 38915
Phone: 601-983-2801
Fax: 601-983-1401
Officers:
William E. Morgan, Pres. & Chief Exec. Officer
Bill Morgan, Chief Operating Officer & Mktg. Dir.
Ann Morgan, Chief Financial Officer
Ownership: William E. Morgan.
LPTV Stations (1):
Mississippi: W07BN, Bruce.

BRUNO-GOODWORTH NETWORK INC.

514 Chautauqua St.
Pittsburgh, PA 15214
Phone: 412-322-5526
LPTV Stations (3):
Pennsylvania: W66BQ, Beaver; W56CL, New
Castle; WBGN-LP, Pittsburgh.

BRYANT BROADCASTING CO.

200 E. Spring St.
Lebanon, TN 37087
Phones: 615-444-7211; 615-444-8206
Fax: 615-444-7215; 615-444-7592
Ownership: Dr. Joe F. Bryant, Chmn., Pres. &
Chief Exec. Officer.
LPTV Stations (1):
Tennessee: W11BD, Lebanon.
Other Holdings
TV, see listing.

BSA INVESTMENT

11 Alice Court
South St. Paul, MN 55075
Phone: 612-451-9197
LPTV Stations (4):
Iowa: K19DX, Iowa Falls & Radcliffe; K27EW,
Iowa Falls & Radcliffe; K61GF, Iowa Falls &
Radcliffe; K69GZ, Iowa Falls & Radcliffe.

BTV ASSOCIATES

Suite 7C
154 W. 18th St.
New York, NY 10011
Ownership: Walter Brewster, Pres. & Gen. Part-
ner.
LPTV Stations (1):
Rhode Island: W47AJ, Newport.

BUDD BROADCASTING CO. INC.

4190 N.W. 93rd Ave.
Gainesville, FL 32653
Phone: 352-375-5300
Fax: 352-371-9353
Officers:
Harvey M. Budd, Pres.
Carol Hennes, V.P.
Ilene S. Budd, Secy.-Treas.
Ownership: Harvey M. Budd & Ilene Budd, 100%
jointly.
LPTV Stations (2):
Florida: WYPN-CA, Gainesville; WJXE-LP, Lake
City.

Other Holdings
TV, see listing.

K. SANDOVAL BURKE

Suite 2
1644 Conestoga St.
Boulder, CO 80301-2727
Phone: 303-443-4243, ext. 104
LPTV Stations (2):
Louisiana: KLFT-LP, Lafayette.
Nebraska: KOHA-LP, Omaha.

LAWRENCE E. BURNS

23156 Haynes
Farmington Hills, MI 48336
Phone: 313-478-9095
LPTV Stations (1):
Minnesota: K68EA, Duluth.
LPTV Permittees (1):
Minnesota: K52EK, Duluth.

CABALLERO TELEVISION TEXAS LLC

#3701
1643 Brickell Ave.
Miami, FL 33129
Phone: 305-856-4365
Fax: 305-648-0068
Branch Office:
3310 Keller Springs Rd.
No. 105
Carrollton, TX 75006
Phone: 972-503-6800
Ownership: Eduardo Caballero, Rose Maria Ca-
ballero & Steven E. Humphries, Principals.
LPTV Stations (11):
California: KMMB-LP, Bakersfield; KSUV-LP,
Bakersfield; KZMM-LP, Fresno; KHMM-LP,
Hanford; KMUM-LP, Sacramento; KQMM-LP,
Sacramento; KMMD-LP, Salinas; KVMM-LP,
Santa Barbara; KMMW-LP, Stockton.
Texas: KGBS-LP, Austin; KGMM-LP, San Anto-
nio.
LPTV Permittees (1):
California: KQMM-LP, Santa Maria.

CABLE SERVICES INC.

Box 608
308 2nd St. NW
Jamestown, ND 58401
Phone: 701-252-5281
Officer:
Roy A. Sheppard, Chief Exec. & Operating Officer
LPTV Stations (1):
North Dakota: KCSI-LP, Windsor.
Other Holdings:
Cable, see listing.

CABLE VIDEO PRODUCTIONS INC.

Box 1046
1051 Tallapoosa St.
Alexander City, AL 35010
Phones: 205-234-0426; 205-234-6464
Fax: 205-234-0088
Officers:
Larry D. Ray, Pres.
Jackson Mitchell, Chief Exec. & Operating Officer
Ownership: Larry D. Ray.
Represented (legal): Allen Campbell.
LPTV Stations (2):
Alabama: WAXC-LP, Alexander City; WETU-LP,
Montgomery.

CALIFORNIA BROADCASTING INC.

Suite 150
460 Market St.
Williamsport, PA 17701
Phone: 717-323-2252

LPTV Stations (4):
California: K36BT, Blue Lake; K20CN, Fortuna/
Rio Dell; K27BH, Lake Shastina; K34BW, Wil-
low Creek.

CALIFORNIA-OREGON BROADCASTING INC.

Box 1489
125 S. Fir St.
Medford, OR 97501
Phone: 541-779-5555
Fax: 541-779-1151
Officers:
Patricia C. Smullin, Pres.
Doreeta Domke, V.P.
Carol Anne Smullin Brown, Secy.
Ownership: Patricia C. Smullin.
Represented (legal): Wiley, Rein & Fielding.
LPTV Stations (5):
California: K22DS, Crescent City; K47DV, South
Yreka.
Oregon: K14GW, Corvallis; KEVU-LP, Eugene;
K57EL, Eugene & Springfield.
Other Holdings
Cable, TV, see listings.

REGENTS OF THE U. OF CALIFORNIA

Office of the President
300 Lakeside Dr., 8th Floor
Oakland, CA 94612-3550
Phone: 510-987-0373
LPTV Stations (1):
California: K35DG, La Jolla.
Other Holdings
ITFS.

JEWEL B. CALLAHAM REVOCABLE TRUST

Box 548
Broken Bow, OK 74728
Phone: 405-584-3340
Ownership: Esta Callaham, John B. Callaham &
Angela G. Wisenhunt, Trustees.
LPTV Stations (1):
Oklahoma: K28DJ, Broken Bow.
Other Holdings:
Cable, see listing.
Pine Telephone Co. Inc.

CALOOSA TELEVISION CORP.

Box WKPT
Kingsport, TN 37662
Phone: 423-246-9578
LPTV Stations (2):
Florida: WEVU-LP, Fort Myers; WBSP-LP, Na-
ples.

CAMINO REAL COMMUNICATIONS LLC

Suite 100
3460 Torrance Blvd.
Torrance, CA 90503
LPTV Stations (1):
California: K100G, Lompoc.

ROBERT M. CAMPBELL

15560 Edgewood Court
Eden Prairie, MN 55346
Phone: 612-937-1466
LPTV Stations (4):
Iowa: K25FA, Iowa Falls; K47EK, Iowa Falls &
Radcliffe; K53FD, Iowa Falls & Radcliffe;
K55GV, Iowa Falls & Radcliffe.
LPTV Permittees (1):
Iowa: K45EF, Iowa Falls & Radcliffe.

CAMPBELLSVILLE U.

One University Dr.
Campbellsville, KY 42718
Phone: 502-465-8158
LPTV Stations (1):
Kentucky: W04BP, Campbellsville.
Other Holdings:
Radio.

MANUEL A. CANTU

1523 Westwood Dr.
Albany, GA 31709
Represented (legal): Miller & Fields.
LPTV Stations (1):
Georgia: W12CH, Albany.

CAPITAL BROADCASTING CORP.

513 Camino Real
Redondo Beach, CA 90227
Phone: 310-540-4466
Fax: 310-540-4006
Ownership: Robert Ruiz, majority owner.
LPTV Stations (2):
California: K25GV, Oxnard; K38CY, Van Nuys.

CAPITAL MEDIA INC.

9004 Potomac Forest Dr.
Great Falls, VA 22066
Phone: 703-387-0300
LPTV Stations (1):
District of Columbia: WKRP-LP, Washington.

CAPITAL TELEVISION CORP.

Box 549
Hampton, VA 23669
LPTV Stations (1):
Virginia: W59DQ, Richmond.
LPTV Permitees (1):
Virginia: W18CQ, Petersburg.

CAPITOL BROADCASTING CO. INC.

2619 Western Blvd.
Raleigh, NC 27606
Phones: 919-821-8500; 919-890-6000
Fax: 919-890-6095
Officers:
James F. Goodman, Pres. & Chief Exec. Officer
John M. Brennan, Sr. V.P., Finance & Treas.
Frederick R. Barber, Sr. V.P., Bcstg.
W. Ben Waters, V.P., Administration
George W. Habel, V.P., Radio Networks/Sports
Michael D. Hill, V.P., Gen. Counsel
Thomas G. Allen, V.P.
Louise S. Stephenson, Secy.
Ownership: Capitol Holding Co. Inc., 96.4%; A.J. Fletcher Foundation, 3.6%.
Represented (legal): Fletcher, Heald & Hildreth PLC.
LPTV Stations (1):
North Carolina: WILM-LP, Wilmington.
Other Holdings:
TV, see listing.
Radio.
Telecommunications company: Microspace Communications Corp.

CARLIN TELEVISION DISTRICT

Box 787
Carlin, NV 89822
Phone: 702-754-6897
Officers:
Howard R. Wright, Chmn.
LaDawn Lawson, Secy.
Ownership: Community owned.
LPTV Stations (3):
Nevada: K30CD, Carlin; K35BR, Carlin; K54DV, Carlin.

CAROLINA BLUE COMMUNICATIONS INC.

115 Gilmer St.
Reidsville, NC 27320
Phone: 336-342-2668
Fax: 336-342-2733
Officers:
Ronald G. Cieslak, Chmn. & Secy.-Treas.
Daniel K. Falinski, Pres. & Chief Operating Officer
Represented (legal): David Tillotson.
LPTV Stations (1):
North Carolina: WXIV-LP, Reidsville.

CAROLINA CHRISTIAN BROADCASTING CO.

Box 1616
Greenville, SC 29602
Phone: 864-244-1616
Fax: 864-292-8481
Officers:
James H. Thompson, Pres. & Gen. Mgr.
Norvin C. Duncan, Asst. to Pres.
Ownership: James H. Thompson, 92%; remainder unissued.
Represented (legal): Bechtel & Cole, Chartered.
LPTV Stations (5):
North Carolina: W66DI, Asheville; WJVV-LP, Asheville; W47CK, Shallotte.
South Carolina: W66DE, Florence; W65DS, Honea Path.
Other Holdings:
TV, see listing.
TV Translators.

HECTOR N. CARTAGENA

GPO 7017
Caguas, PR 00626
Phone: 787-743-0989
TV Stations (1):
Puerto Rico: WMEI, Arecibo (CP).
LPTV Permitees (1):
Puerto Rico: W50CE, Coamo.

CARTER BROADCASTING CORP.

Suite 720
20 Park Plaza
Boston, MA 02116
Phone: 617-423-0210
Officers:
Kenneth R. Carberry, Pres.
Lorayne Carberry, V.P.
Joyce Scott, Secy.
Dale O'Hayer, Treas.
Ownership: Kenneth R. Carberry.
Represented (legal): Garver, Schubert & Barer.
LPTV Stations (2):
Maine: WLOB-LP, Portland.
Massachusetts: WCRN-LP, Leicester.
Other Holdings:
Radio.

CASPER COMMUNITY COLLEGE DISTRICT

125 College Dr.
Casper, WY 82601
LPTV Stations (1):
Wyoming: K06KH, Casper.

SALVATORE J. CATERINO

240 Woodcrest Rd.
Rochester, NY 14616
Phone: 716-663-3263
LPTV Stations (1):
New York: W06BT, Greece.

CATHOLIC BROADCASTING OF SCRANTON INC.

400 Wyoming Ave.

Scranton, PA 18503
Phone: 570-207-2219
Fax: 570-346-8958
Officers:
Rev. James C. Timlin, Pres.
Maria Orzel, Exec. Dir., Communications
James Brennan, CTV Mgr.
Ownership: Bishop James C. Timlin, Trustee.
Represented (legal): Pepper & Corazzini.
LPTV Stations (2):
Pennsylvania: W19CI, Berwick-Sybertsville; W07BV, Wilkes-Barre/Pittston.
Other Holdings:
ITFS.

CATHOLIC VIEWS BROADCASTS INC.

50 S. Franklin Turnpike
Ramsey, NJ 07446
Phone: 201-236-9336
LPTV Stations (2):
Illinois: W54AP, Blue Island.
Minnesota: K19ER, St. Paul.
LPTV Permitees (1):
New York: W33BV, Plainview.

FRANK J. CATZ, TRUSTEE

1276 Sharon Park Dr.
Menlo Park, CA 94025
Phones: 415-854-0111; 415-854-0223
LPTV Permitees (2):
Michigan: W34CR, Petoskey; W41CK, Petoskey.

CAYO HUESO TELEVISION CORP.

Box 255
Evergreen, CO 80439
LPTV Stations (1):
Florida: W57DJ, Miami.

CEDAR CREEK TV BOARD

Box 700
Whitewater, AZ 85941
Phone: 602-338-4129
LPTV Stations (1):
Arizona: K09WU, Cedar Creek.
Other Holdings:
TV Translators.

CEE INC.

Box 28
Cairo, GA 31728
Ownership: Anna P. Searcy & Floyd H. Searcy.
LPTV Stations (1):
Georgia: W02CI, Cairo & Thomasville.

CENTENARY COLLEGE

400 Jefferson St.
Hackettstown, PA 07840
Phone: 908-852-1400
LPTV Stations (1):
New Jersey: W23AZ, Hackettstown.

CENTER BROADCASTING CORP. OF NEW HAMPSHIRE

81 N. State Rd.
Concord, NH 03301
LPTV Stations (4):
New Hampshire: W39AR, Concord; W29AT, Manchester; W33AK, Nashua; WYCN-LP, Nashua.

CENTEX TV LTD. PARTNERSHIP

Box 708
Lawton, OK 73502
Phone: 580-355-7000
LPTV Stations (1):
Texas: KRHD-LP, Bryan.

CENTRAL AUTOMATIC MACHINING INC.

Box 7
220 Cedar St.
Tigerton, WI 54486-0007
Phone: 715-535-2627
LPTV Stations (1):
Wisconsin: W04CW, Tigerton, Marion & Wittenberg.

CENTRAL CAROLINA BROADCASTING CORP. INC.

Box 2563
151 S. Horner Blvd.
Sanford, NC 27330
Phone: 919-708-6775
Fax: 919-775-5612
Officer:
Joseph F. Tucker Jr., Pres. & Gen. Mgr.
LPTV Stations (1):
North Carolina: W67CD, Sanford.

CENTRAL COAST GOOD NEWS INC.

Box 17
Santa Maria, CA 93456
Phone: 805-925-1140
Officer:
Clyde Harmon, Secy.
Ownership: Non-profit corp.
LPTV Stations (2):
California: K23CL, Lompoc; KJCN-CA, Paso Robles.

CENTRAL OHIO ASSN. OF CHRISTIAN BROADCASTERS

1282 N. Main St.
Marion, OH 43302
Phone: 740-383-1794
Fax: 740-387-6647
Officer:
David R. Aiken, Pres. & Gen. Mgr.
Ownership: Non-profit corp.
LPTV Stations (2):
Ohio: WXCBLP, Delaware; WOCC-LP, Marion.

CENTRAL STATE COMMUNICATIONS

Box 750
Camp Verde, AZ 86322
LPTV Stations (1):
Arizona: K18DD, Camp Verde.

CENTRAL WYOMING COLLEGE

2660 Peck Ave.
Riverton, WY 82501
Phone: 307-856-9291
Officer:
Dr. Jo Anne McFarland, Pres.
Represented (legal): Fletcher, Heald & Hildreth PLC.
TV Stations (1):
Wyoming: KCWC-TV, Lander-Riverton.
LPTV Stations (1):
Wyoming: K54EH, Evanston.
Other Holdings:
Radio.

CHAMBERS COMMUNICATIONS CORP.

Box 7009, Suite 200
2295 Coburg Rd.
Eugene, OR 97401
Phone: 541-485-5611
Fax: 541-342-2695
Officers:
Carolyn S. Chambers, Chmn. & Chief Exec. Officer
Scott Chambers, Pres.

Communications Daily

The Authoritative News Service of
Electronic Communications
For Information, call 800-771-9202

Bill Nagy, Chief Operating Officer
James L. Plummer, V.P., Finance
John C. Ohr, Secy.
Ownership: Carolyn S. Chambers.
Represented (legal): Arnold, Gallagher, Saydack,
Percell & Roberts.
LPTV Stations (1):
Oregon: K27CL, Coos Bay.
Other Holdings:
Cable, TV, see listings.
Multimedia: Chambers Production Group,
Chambers Multimedia Connection Inc.

CHANNEL 5 PUBLIC BROADCASTING INC.

1670 N. Virginia St.
Reno, NV 89503
Phone: 702-784-4555
Officers:
Richard W. Schneider, Pres. & Chief Exec. Officer
Fred Ihlow, V.P., Technology
Lee Nicholson, Chief Financial Officer
Ownership: Non-profit organization.
Represented (legal): Schwartz, Woods & Miller.
TV Stations (1):
Nevada: KNPB, Reno; KNPB-DT, Reno (CP).
LPTV Stations (1):
Nevada: K54DA, Verdi.

CHANNEL 7 OF CORPUS CHRISTI INC.

Suite 1924
600 Leopard St.
Corpus Christi, TX 78473
Phone: 361-882-1414
LPTV Stations (1):
Texas: KTOV-LP, Corpus Christi.

CHANNEL 11 INC.

1617 Lebanon Rd.
Nashville, TN 37210
Phone: 615-889-1960
Officers:
William O. Barry, Chief Exec. Officer
S. Bart Walker, Chief Operating Officer
Branch Office:
306 S. Church St.
Murfreesboro, TN 37130
Phone: 615-893-1450
Ownership: William O. Barry, 66.7%; Bart Walker
S., 33.3%.
Represented (legal): Tierney & Swift.
LPTV Stations (1):
Tennessee: WETV-LP, Murfreesboro.
Other Holdings:
Radio.

CHANNEL 19 TV CORP.

911 Massachusetts Ave.
Boston, MA 02118
Phone: 617-541-2222
Fax: 617-427-6227
Officers:
Peter N. Cuenca, Pres. & Gen. Mgr.
Juan Hernandez, V.P., Mktg.
Ownership: Peter N. Cuenca.
Represented (legal): J. Dominic Monahan.
LPTV Stations (1):
Massachusetts: WCEA-LP, Boston.
Newspapers:
Massachusetts: La Semana (Spanish weekly,
Dorchester).

CHANNEL 29 ASSOC.

Suite 1300
5670 Wilshire Blvd.
Los Angeles, CA 90045
Phone: 323-965-5400

Officers:
Lawrence Rogow, Pres.
Garry Spire, Secy.-Treas.
Karen Horstmanhof, Chief Financial Officer
Branch Office:
6611 Santa Monica Blvd.
Los Angeles, CA 90038
Ownership: Lawrence Rogow, 50%; Garry Spire,
50%, see Atrium Broadcasting Co.
LPTV Permittees (1):
Ohio: W47BE, Cleveland.

CHANNEL 51 OF SAN DIEGO INC.

4575 Viewridge Ave.
San Diego, CA 92123
Phone: 858-571-5151
LPTV Stations (1):
California: K47FL, Fallbrook.

CHANNEL FIFTY SEVEN INC.

Suite A
6048 Cornerstone Circle W
San Diego, CA 92121
LPTV Stations (1):
California: KTCO-LP, San Diego.

CHANNEL 57 INC.

3319 N. McColl Rd.
McAllen, TX 78501
LPTV Stations (1):
Texas: K57FE, McAllen.

CHANNEL AMERICA LPTV LICENSE SUBSIDIARY INC.

Suite 204
19 W. 21st St.
New York, NY 10010
Officers:
David Post, Chmn.
Robert Mauro, Pres.
Represented (legal): Rosenman & Colin LLP.
LPTV Stations (3):
Georgia: W55AW, Savannah.
Nebraska: K67CV, Lincoln.
West Virginia: W55AT, Huntington.
Other Holdings:
Program source: Channel America.

CHASE COMMUNICATIONS INC.

One Commercial Plaza
Hartford, CT 06103
Phone: 203-549-1674
Officers:
Arnold L. Chase, Pres.
Cheryl C. Freedman, Exec. V.P. & Secy.-Treas.
Ownership: D.T. Chase Enterprises Inc.
LPTV Stations (2):
Connecticut: W11BJ, Hartford; W10BQ, New
Haven.

JAMES J. CHLADEK

204 E. 23rd St., 2nd Floor
New York, NY 10010
Phone: 212-686-5386
Fax: 212-576-1839
Represented (legal): Rosenman & Colin LLP.
LPTV Stations (2):
Florida: WSCF-LP, Melbourne; WPMF-LP, Mi-
ami.
Other Holdings:
Radio.

CHOICE OLEAN TELEVISION STATION INC.

217 N. Union St.
Olean, NY 14760
Phone: 716-373-5838
Fax: 716-373-5838

Officer:
Charles X. Bordonaro, Pres.
Ownership: Choice Olean Television Inc.
Represented (legal): Miller & Fields.
LPTV Stations (1):
New York: WONS-LP, Olean.

CHRIST LOVES YOU BROADCASTING

Box 490
Redmond, OR 97756
LPTV Stations (1):
Oregon: K23CU, Prineville.

CHRIST VISION

Box 787
Keokuk, IA 52632
Phone: 217-847-3348
Officers:
Melvin George, Pres.
Donette Douglas, V.P.
Judy Sheffler, Secy.
Donna Benson, Treas.
Ownership: Community owned.
Represented (legal): Jack Inghram IV.
LPTV Stations (1):
Iowa: K60CL, Keokuk.

CHRISTIAN BROADCASTING COMMUNICATIONS

Box 3704
Farmington, NM 87401
LPTV Stations (1):
New Mexico: K47DR, Farmington.

CHRISTIAN BROADCASTING NETWORK

5135 Lyons Loop
Yakima, WA 98903
Phones: 509-248-1700; 509-248-1701
Fax: 509-248-0887
Officers:
Jere Irwin, Pres.
Eleanor Fasano, Secy.-Treas.
Represented (legal): Joseph E. Dunne III.
LPTV Stations (2):
Washington: K39DM, Ellensburg; KDHW-LP,
Yakima.
Other Holdings:
Program source: 8.7% interest in International
Family Entertainment Inc.

CHRISTIAN BROADCASTING OF IDAHO INC.

4002 North 3300 East
Twin Falls, ID 83301-0354
Officers:
Michael Kestler, Pres.
Danny R. Basham, V.P.
Nora Kestler, Secy.-Treas.
LPTV Permittees (2):
Idaho: K27FT, Twin Falls; K45FF, Twin Falls.

THE CHRISTIAN CENTER INC.

Box 14
Rte. 11
Manetta, OH 45750
Phone: 740-373-0867

Officer:
Stan Wells, Pres.
LPTV Stations (1):
Ohio: W26AL, Marietta.

CHRISTIAN FAITH BROADCAST INC.

Box 247
3809 Maple Ave.
Castalia, OH 44824
Phone: 419-684-5311
Fax: 419-684-5378
Officers:
Shelby Gilliam, Pres.
Debra Yost, Secy.
LPTV Stations (1):
Ohio: W33BW, Ashland.
Other Holdings:
TV, see listing.
Radio.

CHRISTIAN FAMILY NETWORK TELEVISION

1200 9th St.
Wichita Falls, TX 76301
Phone: 940-322-6229
Fax: 940-766-1373
E-mail: cfnt@wf.net
Officers:
Rod Payne, Pres. & Chief Operating Officer
Steve Cookingham, Chief Exec. Officer
Susan Anderson, Secy.-Treas.
Bobby Redwine, Chief Financial Officer
Represented (legal): Erwin Davenport.
LPTV Stations (2):
Texas: K20DN, Wichita Falls; K30DJ, Wichita
Falls.

CHRISTIAN LIFE BROADCASTING

2125 W. 900 South
West Jordan, UT 84088
Phone: 801-484-4331
Officers:
John M. Peterson, Pres.
Tom Schwartz, V.P.
Debbie Bess, Secy.
Robert Scharffenberg, Chief Financial Officer
LPTV Stations (1):
Utah: KUCL-LP, Salt Lake City.

CHRISTIANS INCORPORATED FOR CHRIST INC.

Box 7940
Branson, MO 65615-7940
Phones: 417-336-3945; 417-337-5503
Officers:
Anna Lee Fuller, Pres.
Keith O'Neil, V.P. & Chief Operating Officer
Jimmie Sue Smith, Secy.-Treas.
Ownership: Keith O'Neil.
LPTV Stations (4):
Arkansas: K18EG, Eureka Springs; K23DU, Har-
rison; K20CT, Springdale.
Missouri: K25BD, Branson.

CIBECUE TV BOARD

Box 700
Whiteriver, AZ 85941
Phone: 602-338-4129

LPTV Stations (1):
Arizona: K09WW, Cibecue.

CIRCLE TV BOOSTER CLUB INC.

Box 6
Brockway, MT 59214
Phone: 406-485-3550
Officers:
Dale Bond, Pres.
Edwin Moos, V.P.
Robert T. Hoover, Secy.
Eugene Schull, Treas.
LPTV Stations (1):
Montana: K14AG, Circle.

CITICASTER CO.

No. 1200
50 E. Rivercenter Blvd.
Covington, KY 41011
LPTV Stations (1):
Ohio: WDFM-LP, Defiance.

CITIZENS TELEVISION SYSTEMS INC.

919 18th St. NW, 10th Floor
Washington, DC 20006
LPTV Stations (1):
New York: WFHW-LP, Buffalo.

CITRUS COUNTY ASSN. FOR RETARDED CHILDREN

130 Heights Ave.
Inverness, FL 34452
Phones: 904-795-4419; 904-795-5541
Fax: 904-795-1805
LPTV Stations (1):
Florida: WYKE-LP, Inglis/Yankeetown.

CIVIC LIGHT INC.

Suite 706
2850 6th Ave.
San Diego, CA 92103
Phone: 619-299-6363
Fax: 619-298-5371
Officers:
John M. Willkie, Pres. & Chief Exec. Officer
Karl Fackler, Chief Financial Officer
Ownership: John M. Willkie, 39.28%; Karl F. Fackler, 38.27%; Eric Kravitz, 4.29%.
Represented (legal): Robert M. Weil.
LPTV Stations (1):
California: K63EN, San Diego.

C L & O TRANSLATOR SYSTEM INC.

Box 87
Lipscomb, TX 79056
LPTV Stations (2):
Texas: K47BP, Booker; K31CD, Canadian.

ETTIE CLARK

660 County Rd. 123
Berry, AL 35546
Phone: 205-689-5218
Fax: 205-689-8899
LPTV Stations (2):
Alabama: WSFG-LP, Berry; WSSF-LP, Berry.

SUSAN CLARKE

87 Lake St.
Rouses Point, NY 12901
Phone: 518-297-2727
Fax: 518-297-3377
LPTV Permittees (1):
Vermont: W4OBL, Newport.

CLARKS FORK VALLEY TV DISTRICT NO. 1

Box 30
Bridger, MT 59014
Officer:
Laura Chambers, Secy.-Treas.
LPTV Stations (1):
Montana: K63EA, Bridger.

KAREN K. CLAYTON

LPTV Permittees (1):
Texas: K43FP, Longview.

CLEAR CHANNEL BROADCASTING INC.

Suite 600
200 Concord Plaza
San Antonio, TX 78216
Phone: 210-822-2828
Officers:
L. Lowry Mays, Chief Exec. Officer
Mark Mays, Pres.
Ownership: Clear Channel Communications Inc.
L. Lowry Mays, controlling stockholder.
Represented (legal): Wiley, Rein & Fielding.
LPTV Stations (3):
Kansas: KSAS-LP, Dodge City; KAAS-LP, Garden City.
New Mexico: K36GB, Albuquerque.
Other Holdings:
TV, see listing.
TV Translators, radio.

NORMAN CLOUTIER

205 Sacco Ave.
Old Orchard Beach, ME 04064
Phone: 207-934-2201
LPTV Stations (1):
Tennessee: W28BO, Acton.

CLUB COMMUNICATIONS

1129 Comal Dr.
Corpus Christi, TX 78407
Phones: 512-575-5555; 512-814-9830
Fax: 512-855-2718
Ownership: Dr. Michael Mintz, 49.9%; Ben Benavides, 25.1%; Jerald Benavides, 25%.
LPTV Stations (3):
Texas: KBGS-LP, Victoria; KCPV-LP, Victoria; KVIT-LP, Victoria.

COASTLINE COMMUNICATIONS INC.

1231 Carmen Dr.
Glendale, CA 91207
LPTV Stations (1):
California: K49EK, Santa Barbara.

GARY M. COCOLA FAMILY TRUST

706 W. Herndon Ave.
Fresno, CA 93650
Phone: 559-435-7000
Fax: 559-435-3201
Officers:
Gary Cocola, Chmn. & Pres.
Todd Lopes, Chief Operating Officer
Ownership: Gary M. Cocola, Trustee.
Represented (legal): Dow, Lohnes & Albertson PLLC.
LPTV Stations (19):
California: KAGP-LP, Arroyo Grande; KBFK-LP, Bakersfield; KJOL-LP, Bakersfield; KGMC-LP, Coalinga; KJEO-LP, Fresno; KJKZ-LP, Fresno; KQJA-LP, Fresno; KSDI-LP, Fresno; KVHF-LP, Fresno; KNXT-LP, Maricopa & Taft; K38GM, O'Neals; KCWB-LP, Reedley; KSAO-LP, Sacramento; KSTV-LP, Sacramento; KWSM-LP, Santa Maria; KMCF-LP, Visalia.

Idaho: K10MY, Boise; KIWB-LP, Boise; KBSE-LP, Boise-Nampa-Caldwell.
Other Holdings:
TV, see listing.

BRUCE COLE

No. 462
2852 Williamette
Eugene, OR 97405
Phone: 503-465-9442
LPTV Stations (1):
Hawaii: K30ER, Hilo.

ROLANDO COLLANTES

Box 2040
Tulare, CA 93275
Phone: 209-686-1370
Fax: 209-685-1394
LPTV Stations (1):
Utah: K66FN, Salt Lake City.

COLSTRIP PUBLIC SCHOOLS

Box 159
206 Olive Dr.
Colstrip, MT 59323
Phones: 406-748-2271; 406-748-2920
Fax: 406-748-2268
LPTV Stations (1):
Montana: K28CB, Colstrip.

COLSTRIP TV TAX DISTRICT

Box 52
Colstrip, MT 59323
LPTV Stations (1):
Montana: K07WJ, Colstrip.

COMANCHE ENTERPRISES

Box 30552
Billings, MT 59107
Phone: 406-656-3551
LPTV Stations (1):
Montana: K36EZ, Billings.

COMCORP OF LOUISIANA LICENSE CORP.

Suite 300
700 St. John St.
Lafayette, LA 70501-6761
LPTV Stations (2):
Louisiana: K46DG, Lafayette; KLAF-LP, Opelousas.

COMMERCIAL BROADCASTING CORP.

Suite 198
1740 H. Dell Range Blvd.
Cheyenne, WY 82009
Officer:
Randolph Weigner, Pres.
LPTV Stations (4):
California: KBOP-LP, San Diego.
Georgia: WIRE-LP, Atlanta.
Ohio: WRAP-LP, Cleveland.
Texas: K57IG, Hillsboro.

COMMONWEALTH BROADCASTING

277 Garrison Ave.
Staten Island, NY 10314
Officers:
Robert Neuhaus, Chmn. & Chief Operating Officer
John Davenport, Pres.
Richard Franklin, Chief Exec. Officer
Barbara Neuhaus, V.P., Pennsylvania & Secy.
Gregory Argila, Treas.
Joseph Scaramuzzo, Chief Financial Officer

Branch Offices:
Box 796
Milford, PA 18337
Phone: 717-296-4338

Box 824
Keysville, VA 23947
Phone: 800-442-3085
Represented (legal): James Bradford Ramsay.
LPTV Stations (1):
Pennsylvania: W18BN, Scranton.

COMMONWEALTH BROADCASTING GROUP INC.

Suite D
1150 Foothill Blvd.
La Canada-Flintridge, CA 91011-3248
Phone: 818-790-9205
Fax: 818-790-9284
Ownership: Charles M. Harker, Pres. Harker has 49% interest in Television Properties Inc., see listing in Commercial TV Station Ownership.
Represented (legal): Booth Freret Imlay & Tepper PC.
LPTV Stations (1):
West Virginia: W53BJ, Charleston.

COMMUNICATIONS CORP. OF AMERICA

Box 53708
Lafayette, LA 70505
Phone: 337-237-1142
Fax: 337-237-1373
Officers:
Thomas R. Galloway Sr., Chmn. & Treas.
Doyle Wayne Elmore, Chief Exec. Officer & Secy.
Tim Lynch, Chief Operating Officer
Ownership: Thomas R. Galloway Sr.
LPTV Stations (2):
Indiana: W56DN, Evansville; WTSN-LP, Evansville.
Other Holdings:
TV, see listing.
TV Translators, radio.

COMMUNICATIONS ENGINEERING INC.

3610 S. Highlands Dr.
Las Vegas, NV 89103
Ownership: Birger Brinck-Lund, Pres.
LPTV Stations (1):
Nevada: K55EW, Pahrump.

COMMUNICATIONS TRANSMISSION NETWORK

1905 N. Rancho Rd.
Las Vegas, NV 89106
Phone: 702-896-5457
LPTV Stations (1):
Texas: KXPX-CA, Corpus Christi.

COMMUNITY SERVICE TV CO.

Box 2090
Del Mar, CA 92014
LPTV Permittees (1):
California: K31FC, San Diego.

COMMUNITY TELEVISION DEVELOPMENT

Suite 229
5722 Flamingo Rd.
Fort Lauderdale, FL 33330
LPTV Stations (1):
New Mexico: K16EB, Hobbs.

CONCILIO MISION CHRISTIANA FUENTE DE AGUA VIVA INC.

Box 3986
 Carolina, PR 00984-3986
 Phone: 787-750-4090
 Officers:
 Font Radolfo, Pres.
 Rosado E. Luis, Secy.
 Encaracion William, Treas.
 Ownership: Rodolfo Font, 33.33%; Luis E. Rosado, 33.33%; William Encamacion, 33.33%.
 LPTV Stations (1):
 Florida: W47AL, Orlando.
 Other Holdings:
 TV, see listing.

CONCORDE VENTURES LTD.

Box 2305
 Point Roberts, WA 98281
 Phone: 360-945-1829
 Officers:
 Ron Nelson, Pres.
 Leslie Agron, V.P. & Chief Operating Officer
 Represented (legal): Shaw Pittman.
 LPTV Permittees (2):
 Washington: K15FB, Point Roberts; K29CP, Point Roberts.

CONNECTICUT HOME THEATRE

682 Argyle Rd.
 Brooklyn, NY 11230
 Phone: 718-282-9090
 Fax: 718-469-0881
 Ownership: John Mester. Mester is also principal of Mesters TV, see listing.
 LPTV Stations (1):
 New York: W30AJ, Syracuse.

CONRAD KNIGHT & CO. INC.

212 Sterling Ave.
 Martinsville, VA 24112
 Phone: 540-638-8794
 LPTV Permittees (1):
 Virginia: W58CR, Christiansburg.

COOPER COMMUNICATIONS LLC

6113 N. McCaffrey
 Fresno, CA 93722
 Phone: 800-949-8826
 Fax: 559-277-9188
 Ownership: George E. Cooper.
 Represented (legal): Michael Couzens.
 LPTV Stations (1):
 California: KGEC-LP, Redding.

COOPERATIVE TELEVISION ASSN. OF SOUTHERN MINNESOTA

Box 8
 Hwy. 169 S
 Mankato, MN 56002-0008
 Phone: 507-387-7963
 Fax: 507-387-1264
 Officer:
 Floyd V. Olson, Chmn.
 LPTV Stations (8):
 Minnesota: K16CG, St. James; K21DG, St. James; K24CP, St. James; K26CS, St. James; K35DC, St. James; K38CD, St. James; K40BU, St. James; K42AV, St. James.
 LPTV Permittees (3):
 Minnesota: K22FL, Chandler; K26FJ, Chandler; K38FK, Chandler.

JOSEPH A. CORBIN

846 East 815 South
 Alpine, UT 84004

LPTV Permittees (1):
 Idaho: K67HA, Rexburg.

CORNERSTONE FAITH CENTER

6000 E. Gordon Dr.
 Sioux City, IA 51106
 Officer:
 Douglas R. Daniels, Chief Financial Officer
 LPTV Stations (1):
 Iowa: K54GK, Sioux City.

CORNERSTONE TELEVISION INC.

One Signal Hill Dr.
 Wall, PA 15148-1499
 Phone: 412-824-3930
 Fax: 412-824-5442
 Officers:
 Oleen Eagle, Pres. & Chief Operating Officer
 David Skeba, V.P.
 Blake Richert, V.P.
 Dolores Richert, Secy.
 Ownership: Non-profit organization. Michelle Agatston, Oleen Eagle, Dr. William Kofmehl, Dr. Mitchel Nickols, Richard Simmons & Gary Tustin, jointly.
 Represented (legal): Dow, Lohnes & Albertson PLLC.
 LPTV Stations (1):
 Pennsylvania: W29CO, Sharon.
 Other Holdings:
 TV, see listing.

CORPORACION ADVENTISTA DEL SEPTIMO DIA DEL OESTE

Box 1629
 Mayaguez, PR 00681
 LPTV Stations (1):
 Puerto Rico: WTPM-LP, Mayaguez & Anasco.

COSTA DE ORO TELEVISION INC.

2323 Corinth
 West Los Angeles, CA 90064
 Phone: 310-943-5288
 Fax: 310-943-5299
 Ownership: Walter F. Ulloa, Pres. & Chief Exec. Officer. Ulloa's also has interest in Entravision Communications Corp., see listing.
 Represented (legal): Thompson, Hine & Flory.
 LPTV Stations (4):
 California: KFUL-LP, San Luis Obispo; KSGA-LP, Santa Barbara; KLFALP, Santa Maria; KSMV-LP, Simi Valley.
 Other Holdings:
 TV, see listing.

COUNCIL TREE COMMUNICATIONS

Suite 211
 2919 17th Ave.
 Longmont, CO 80503
 Phone: 303-678-1844
 Fax: 303-678-1859
 Officer:
 Steve C. Hillard, Pres.
 Ownership: Madison Dearborn Capital Partners II LP, 49.17%; Arctic Slope Regional Corp., 24.59%; Stephen C. Hillard, 1.24%; Lew Freifeld; Alta Communications; Catalyst Investors LP. ASRC ownership: Jacob Adams, Principal.
 LPTV Stations (1):
 New Mexico: K46DH, Las Cruces.
 Other Holdings:
 TV, see listing.
 Radio.

COUNTRY ROAD COMMUNICATIONS INC.

5926 Pine Arbor
 Houston, TX 77066

Phone: 713-893-7386
 LPTV Stations (3):
 Arkansas: K43EZ, Fort Smith; K66FM, Fort Smith; K68ET, Fort Smith.

COWSERT FAMILY LLC

2400 N. Taylor
 Little Rock, AR 72207
 LPTV Stations (2):
 Arkansas: KJLR-LP, Little Rock; KZJG-LP, Little Rock.

COX ENTERPRISES INC.

1400 Lake Hearn Dr. NE
 Atlanta, GA 30319
 Phone: 404-343-5000
 Fax: 404-843-5142
 Officers:
 James C. Kennedy, Chmn. & Chief Exec. Officer
 David E. Easterly, Pres. & Chief Operating Officer
 James O. Robbins, Pres. & Chief Exec. Officer, Cox Communications
 Ownership: Cox family, 97%. Barbara Cox Anthony & Anne Cox Chambers, Principals.
 Represented (legal): Dow, Lohnes & Albertson PLLC.
 LPTV Stations (1):
 Pennsylvania: W07CD, State College.
 Other Holdings:
 Cable, TV, see listings.
 TV Translators, newspapers.

CRAIG MINISTRIES INC.

345 Main Rd.
 Orono, ME 04473
 Phone: 207-866-2000
 Fax: 207-866-0860
 Officers:
 Sherwood Craig, Chmn. & Chief Exec. Officer
 Vern Craig, V.P.
 LPTV Stations (3):
 Maine: W30BF, Bangor; W56DD, Bridgton; W29CA, Brunswick; W57AP, Portland; W64BY, Rockland.

CRAWFORD BROADCASTING CO. INC.

LPTV Stations (2):
 Ohio: W54AF, Bucyrus; WBKA-LP, Bucyrus.

CRUZE ELECTRONICS

Box 397
 1905 Palo Dr.
 Memphis, TX 79245
 Phone: 806-259-2879
 Ownership: Arnold Cruze.
 LPTV Stations (1):
 Texas: K44AK, Memphis/Lakeview/Estelline.

CT&T BROADCASTING INC.

35 Bonner St.
 Stamford, CT 06902
 LPTV Stations (1):
 Connecticut: W33BS, Darien.

JULIA S. CUEVO

6116 Highboro Dr.
 Bethesda, MD 20817
 LPTV Stations (3):
 District of Columbia: WIAV-LP, Washington.
 Maryland: WRAV-LP, Ocean City.
 New Jersey: WQAV-LP, Atlantic City.

D'AMICO BROTHERS BROADCASTING

155 13th St.
 Del Mar, CA 92014

Officer:
 Richard D'Amico, Pres.
 LPTV Stations (1):
 California: K26FA, Vista.

THOMAS B. DANIELS

5081 Rivers Ave.
 North Charleston, SC 29418
 Phone: 803-744-7497
 LPTV Stations (2):
 South Carolina: WJNI-LP, North Charleston; WTBG-LP, North Charleston.

PEGGY L. DAVIS

Box 932
 Neosho, MO 64850
 Phone: 417-451-1440
 LPTV Stations (1):
 Missouri: K38DD, Monett.

DAY STAR BROADCASTING CORP.

Box 1073
 Norman, OK 73070
 Phone: 405-329-7827
 Officers:
 Charles W. McDonald, Pres.
 Patricia A. McDonald, V.P.
 Sabrina A. Guice, Secy.
 Johnnie E. Merritt, Treas.
 Ownership: Charles W. McDonald, 20%; Patricia A. McDonald, 20%; Sabrina A. Guice, 20%; Johnnie E. Merritt, 20%; Charles W. McDonald Jr., 20%.
 LPTV Stations (1):
 Oklahoma: KDSA-LP, Norman-Oklahoma City.

DAYSTAR MINISTRIES

LPTV Stations (1):
 Tennessee: W02BT, Sharon-Greenfield.

DELMARVA BROADCAST SERVICE GP

202 Downtown Plaza
 Salisbury, MD 21801
 Ownership: Marion Brechner & Bert Brechner. Brechners also have interest in Brechner Management Co., see listing.
 LPTV Stations (1):
 Delaware: W08DO, Dover.
 Other Holdings:
 TV, see listing.

DESERT BROADCASTING INC.

Box 4311
 Palm Springs, CA 92263
 Phone: 760-327-7250
 Ownership: Fred Donaldson, Michael B. Lindley & Donald Schroeder.
 LPTV Stations (2):
 California: K19DH, Indio; K25GW, Indio.

DESERT TELEVISION LLC

Suite C
 1000 E. Tahquitz Canyon Way
 Palm Springs, CA 92262
 Phone: 760-322-2519
 LPTV Stations (1):
 California: KPSP-LP, Cathedral City.

LUCINDA DeVAUL

5257 Sandy Circle NW
 Canton, OH 44718
 Phone: 330-494-9303
 Represented (legal): Irwin, Campbell & Tannenwald PC.
 LPTV Permittees (1):
 Ohio: WIVM-LP, Brecksville.

LESTER J. DIETZ

Box 637
Ukiah, CA 95482
Phone: 707-462-3747
LPTV Stations (1):
California: K61CJ, Laytonville/Branscomb/Fort Bragg.

DISPATCH BROADCAST GROUP

Box 1010
Columbus, OH 43216
Phone: 614-460-3700
Fax: 614-460-2812
Officers:
Michael J. Fiorile, Pres. & Chief Exec. Officer
Thomas S. Stewart, V.P.
Marvin Bom, V.P. Engineering
Gerald E. Cary, Chief Financial Officer
Ownership: Dispatch Printing Co.
Represented (legal): Sidley & Austin.
LPTV Stations (1):
Indiana: WALV-LP, Indianapolis.
Other Holdings:
TV, see listing.
Newspapers, radio.

TONY DOCK

4800 Corporate Dr.
West Des Moines, IA 50266
LPTV Stations (1):
South Dakota: K42CC, Sioux Falls.

DOMINION BROADCASTING NETWORK INC.

212 Staring Ave.
Martinsville, VA 24112
LPTV Stations (1):
Virginia: W55CC, Danville.

DOVE BROADCASTING INC.

Box 1616
Greenville, SC 29602
Phone: 864-244-1616
Officers:
James H. Thompson, Pres.
Joanne U. Thompson, V.P.
Fred Crain, Secy.
Ownership: James H. Thompson, 20%; Joanne U. Thompson, 20%; Fred Crain, 20%; Frances Crain, 20%; Cliff Claeson, 20%.
LPTV Stations (3):
South Carolina: W67DP, Columbia; W29CN, Columbia-Orangeburg; W26CF, Summerville.
LPTV Permittees (1):
South Carolina: W09CL, Myrtle Beach.
Other Holdings:
TV, see listing.

DP & K INC.

Box 996
Buckhannon, WV 26201
Phone: 304-472-8648
Fax: 304-472-8649
Officers:
Donald E. Clark, Pres.
Mary A. Dean, Secy.
Ownership: Donald E. Clark, voting stock, 75%; Peggy S. Clark, voting stock, 25%.
LPTV Permittees (1):
Michigan: W31BK, Menominee.
Other Holdings:
TV, see listing.

PENNY DRUCKER

Box 255
Evergreen, CO 80439
LPTV Stations (1):
California: K46GC, Santa Barbara.

H. LEON DRYE JR.

Box 518
Beaver, WV 25813
Phone: 304-255-1501
LPTV Permittees (1):
South Carolina: W55CE, Garden City.

DUCHESNE COUNTY

Box 270
Duchesne, UT 84021
Officers:
Larry A. Ross, Commissioner, Chmn.
Guy Thayne, Commissioner
Diane Freston, Duchesne County Clerk
LPTV Stations (1):
Utah: K23DR, Roosevelt.

MURRAY DUFFY

Box 777
699 Bozeman
Bozeman, MT 59715
LPTV Stations (1):
Montana: K11UJ, Bozeman.

DULUTH DATACASTING PARTNERS GP

Suite 108
860 U.S. Hwy. 1
North Palm Beach, FL 33408
Phone: 800-948-7101
LPTV Stations (1):
Minnesota: KWMN-LP, Duluth.

DULUTH TV PARTNERS GP

Suite 108
860 U.S. Hwy. 1
North Palm Beach, FL 33408
Phone: 561-694-8420
LPTV Stations (1):
Minnesota: KDUL-LP, Duluth.

DUNES TELEVISION NETWORK INC.

c/o Thomas W. Tittle
72 Hillcrest Rd.
Portage, IN 46368
Officers:
Richard Hutter, Pres.
Thomas W. Tittle, Chief Operating Officer & Secy.-Treas.
LPTV Stations (1):
Indiana: W13BQ, Portage.

JERRY WAYNE DUNN

2905 La Foret Dr.
Selma, AL 36701
Phone: 205-875-4037
LPTV Permittees (4):
Mississippi: W20BR, Montrose; W42CG, Montrose; W54CF, Montrose; W62CT, Montrose.

MITZI DUNN

2503 Lincoln Dr.
Selma, AL 36701
Phone: 205-875-4037
LPTV Permittees (1):
Mississippi: W36CA, Montrose.

DYERSBURG BROADCASTERS

6729 Hwy. 104 E
Dyersburg, TN 38024
Phone: 901-286-5990
LPTV Stations (1):
Tennessee: WDYR-LP, Dyersburg.

EAGLE COMMUNICATIONS INC.

340 W. Main
Missoula, MT 59802
Phone: 406-721-2063
Fax: 406-721-2083
Officer:
Marshall Noecker, Pres.
Ownership: Lamco Communications Inc., see listing in Ownership of Commercial TV Stations.
LPTV Permittees (1):
Montana: K14IU, Frenchtown.

EAGLE NEST TV ASSN.

Box 372
Angel Fire, NM 87710
LPTV Stations (1):
New Mexico: K35BZ, Eagle Nest.

JAMES DONALD EARLEY

3447 Loma Lane
Birmingham, AL 35216
LPTV Stations (1):
Alabama: WOTM-LP, Montevallo.

EAST SIDE ENTERPRISES

857 Daisy Circle
Hudson, WI 54016
LPTV Stations (5):
Iowa: K33ED, Iowa Falls; K57GN, Iowa Falls; K59FM, Iowa Falls; K49DZ, Iowa Falls & Radcliffe; K51EP, Iowa Falls & Radcliffe.

EASTERN SATELLITE SERVICES INC.

Box 922
Humacao, PR 00972-0922
Phone: 787-893-3510
Fax: 787-266-3887
Officers:
Raul W. Yumet, Chmn. & Pres.
Liliana Yumet, Secy.-Treas.
Victor Rodriguez, Chief Financial Officer
Ownership: Liliana M. Yumet & Raul W. Yumet, Principals.
Represented (legal): Raul W. Yumet.
LPTV Stations (1):
Puerto Rico: W46AZ, San Juan.

ECHONET CORP.

Box 255
Evergreen, CO 80439
Officers:
Charles Ergen, Pres.
David M. Drucker, V.P.
Candy M. Ergen, Secy.-Treas.
Ownership: Candy M. Ergen, 40%; Charles Ergen, 40%; David M. Drucker, 20%. See Drucker also under listings for Green TV Corp., PolarComm Corp. & WEYS Television Corp.
LPTV Stations (1):
Wyoming: K49AY, Cheyenne.
Other Holdings:
TV, see listing.
MMDS.

E-DA-HOE INC.

Box 1568
Sun Valley, ID 83353
Officers:
Clint Stennett, Pres.
John McCaw, V.P.
Ownership: Clint Stennett, 75%; John McCaw, 25%.
Represented (legal): Shaw Pittman.
LPTV Stations (2):
Idaho: KSVX-LP, Hailey; KSVT-LP, Ketchum.

EICB-TV LLC

406 Copeland Dr.
Cedar Hill, TX 75104
LPTV Stations (1):
Oklahoma: KKCC-LP, Oklahoma City.

ELIZABETH CITY STATE U.

1704 Weeksville Rd.
Elizabeth City, NC 27909
Phone: 919-335-3690
Fax: 919-335-3770
LPTV Stations (2):
North Carolina: W18BB, Elizabeth City; W46BV, Elizabeth City.

ELKO TELEVISION DISTRICT

Box 456
Elko, NV 89801
Phone: 775-778-0561
Fax: 775-738-4712
Officers:
Charles E. d'Asto, Pres.
Stanley Zunino, Secy.-Treas.
LPTV Stations (2):
Nevada: K15EE, Elko; K06MK, Elko & Spring Creek.

RUTH E. ELLERBECK

Suite 350
710 N. Post Oak Rd.
Houston, TX 77024
Phone: 713-975-1133
LPTV Stations (2):
Arkansas: K14JJ, Fort Smith; K36EH, Fort Smith.

DAVID ELLINGTON

Box 617
Webb, MS 38966
Phone: 601-375-9212
LPTV Stations (3):
Mississippi: WPRQ-LP, Clarksdale; WHCO-LP, Cleveland; WEBU-LP, Webb.

EMMIS COMMUNICATIONS CORP.

Suite 700
40 Monument Circle
Indianapolis, IN 46204
Phone: 317-266-0100
Ownership: Jeffrey H. Smulyan, Chmn., 78.8%.
LPTV Stations (3):
Florida: W04CN, Cocoa Rockledge.
Oregon: K11SE, Bend.
West Virginia: W23BH, Charleston.
LPTV Permittees (1):
New Mexico: K65CG, Alamogordo.
Other Holdings:
TV, see listing.

ENGLE BROADCASTING

Box 288
Cedar Brook, NJ 08018
Phone: 609-767-8884
Fax: 609-768-9084
LPTV Stations (1):
New Jersey: WPSJ-LP, Hammonton, Berlin, Williamstown & Winslow.
LPTV Permittees (1):
New Jersey: W68DN, Cherry Hill-Medford.

ENGLES COMMUNICATIONS INC.

1300 San Antonio Creek Rd.
Santa Barbara, CA 93111
Phone: 805-692-9314
Ownership: Steven B. Engles.
Represented (legal): Fletcher, Heald & Hildreth PLC.
LPTV Stations (1):
Kentucky: WQWQ-LP, Paducah.

Other Holdings:
Radio.
Santa Barbara Tower LLC, Santa Barbara County.

ENTRAVISION COMMUNICATIONS CORP.

Suite 6000 W
2425 Olympic Blvd.
Santa Monica, CA 90404
Phone: 310-447-3870
Officers:
Walter F. Ulloa, Chmn. & Chief Exec. Officer
Philip C. Wilkinson, Pres. & Chief Operating Officer
Paul A. Zevnik, Secy.
Ownership: Walter F. Ulloa, 10.5% total assets, 33.3% voting; Philip C. Wilkinson, 10.5% total assets, 33.3% voting; Paul A. Zevnik, 4.3% total assets; 13% voting; Univision Communications Inc., 21% total assets, 6% voting; remainder publicly held.

Represented (legal): Thompson, Hine & Flory LLP.

LPTV Stations (14):
California: KEVC-CA, Indio; KVER-CA, Indio; KVES-LP, Palm Springs; KSZZ-LP, San Diego.
Colorado: KUVK-LP, Denver.
District of Columbia: WMDO-CA, Washington.
Florida: WVEN-LP, Orlando; WVEA-LP, Tampa.
Nevada: KNTL-LP, Laughlin; KWVB-LP, Mesquite & Gunlock, NV-Veyo, UT.
New Mexico: KLUZ-LP, Albuquerque.
Texas: KEAT-LP, Amarillo; KBZO-LP, Lubbock; KEUS-LP, San Angelo.

Other Holdings:
TV, see listing.
Holds limited voting interest in licensees of XHAS-TV, San Diego, CA-Tijuana, Mexico & XUPN-TV, Tecate, Baja, CA-Mexico.

EQUITY BROADCASTING CORP.

Suite 400
One Shackelford Dr.
Little Rock, AR 72211
Phones: 501-219-2400; 501-221-0400
Fax: 501-221-1101
Officers:
Larry E. Morton, Chmn., Pres. & Chief Exec. Officer
Steven Soldingier, Chief Operating Officer
James Heamsberger, V.P., Administration
Greg Fess, V.P.
Max Hooper, V.P.
Lori Withrow, Secy.-Treas.
Emilia Chastain, Secy.-Treas.
Ownership: Larry E. Morton, Pres., less than 1%; Gregory W. Fess, V.P., less than 1%; Max W. Hooper, V.P., less than 1%; Arkansas Media LLC, 38.25%; Henry G. Luken III, 30.57%. AMLLC ownership: Sandra G. Morton Life Trust, Judith Fess Life Trust & Mindy Roberts Hooper Life Trust, 33.33% each.
Represented (legal): Irwin, Campbell & Tannenwald PC.

LPTV Stations (31):
Alabama: W27CM, Birmingham.
Arizona: KONL-LP, Phoenix; KTAZ-LP, Tucson.
Arkansas: K14IT, Bentonville; KNJE-LP, Eureka Springs; KFFS-CA, Fayetteville; KPBI-LP, Fort Smith; KTVV-LP, Hot Springs; KHUG-LP, Little Rock; KWBK-LP, Pine Bluff; K09XE, Winslow.
California: K23EQ, Ventura.
Hawaii: KBLO-LP, Glenwood-Hilo; KHHL-LP, Honolulu; KAUI-LP, Wailuku.
Mississippi: W49BX, Jackson; W53BO, Jackson.
Missouri: KWBS-LP, Springfield.
Montana: KMZV-LP, Bozeman; KEXI-LP, Kalispell.

Nevada: KNBX-LP, Las Vegas; KTVY-LP, Las Vegas; KRRI-LP, Reno.
New York: WAWW-LP, Rochester.
Ohio: WFND-LP, Findlay.
Oklahoma: KOKT-LP, Ardmore & Sulphur; K59GJ, Poteau; KLOT-LP, Tulsa.
Texas: K45DX, Floresville; KDWZ-LP, San Antonio.
Utah: KUBX-LP, Salt Lake City.
LPTV Permittees (2):
California: KTAV-LP, Mojave.
Idaho: K35GE, Boise.
Other Holdings:
TV, see listing.

CHERIE ERWIN

Box 222
1263 Pomeroy Rd.
Arroyo Grande, CA 93420-5952
Phone: 805-481-4677
LPTV Stations (1):
California: KSSY-LP, Arroyo Grande.

ESI BROADCASTING CORP. OF FLORIDA

65 8th Ave. NW
Kalispell, MT 59901
Phone: 406-257-6921
Fax: 406-257-6923
Officers:
Mike Stocklin, Pres.
Kevin Hessee, V.P.
Claudia Hessee, Chief Financial Officer
Ownership: Mike Stocklin, 50%; Kevin Hessee, 50%.
Represented (legal): Rini Coran & Lancellotta PC.
LPTV Stations (1):
Wisconsin: WAST-LP, Ashland.

ETERNAL FAMILY NETWORK

201 S. 5th St.
St. Louis, MO 63301
LPTV Stations (1):
Missouri: K62EG, St. Louis.

ETERNAL TRUTH NETWORK INC.

Box 230-B
Rte. 1
Grapeland, TX 75844
Phone: 409-687-4310
LPTV Stations (1):
Texas: K24DS, Palestine.

DAN ETULAIN

520 Lake St.
Sitka, AK 99835
Phone: 907-747-8200
Represented (legal): Garver, Schubert & Barer.
LPTV Stations (2):
Alaska: K05JR, Juneau-Douglas; KSCT-LP, Sitka.

DEREK RAY EUBANKS

Box E
Corbin, KY 40701
Phone: 606-528-2818
Fax: 606-523-0427
LPTV Stations (1):
Kentucky: W39CK, Corbin.

EUREKA TV DISTRICT

Box 633
Eureka, NV 89316
LPTV Stations (2):
Nevada: K44CP, Eureka; K47DG, Eureka.

EVANSVILLE LOW POWER PARTNERSHIP

Suite 300
100 S. Green River Rd.
Evansville, IN 47716
Phone: 812-471-9300
Fax: 812-471-0230
Officer:
John M. Dunn, Pres.
Ownership: Dunn Broadcasting Co., 51%; ComCorp. of Indiana Inc., 49%.
LPTV Stations (2):
Indiana: W56DN, Evansville; WTSN-LP, Evansville.

EVENING POST PUBLISHING CO.

134 Columbus St.
Charleston, SC 29403-4800
Phone: 843-577-7111
Officers:
Peter Manigault, Chmn.
Ivan V. Anderson Jr., Chief Exec. Officer
Terrance F. Hurley, Television Group Pres.
Travis O. Rookkey, Exec. V.P. & Chief Operating Officer
Arthur M. Wilcox, Secy.
James W. Martin, Chief Financial Officer & Treas.
Mary M. Gilbreth, Asst. Secy.

Branch Office:
Cordillera Communications Inc.
11 E. Superior St.
Suite 518
Duluth, MN 55802
Phone: 218-625-2260
Fax: 218-625-2261
Ownership: Peter Manigault, Principal.
Represented (legal): Dow, Lohnes & Albertson PLLC.
LPTV Stations (2):
Montana: K26DE, Bozeman; K18AJ, Kalispell.
Other Holdings:
TV, see listing.
Newspapers, features syndicator, service company.

ROBINSON O. EVERETT

Suite 300
301 W. Main St.
Durham, NC 27702
Phone: 919-682-5691
Fax: 919-682-5469
Represented (legal): Baraff, Koerner & Dlander PC.
LPTV Stations (1):
California: K0FX-LP, Indio, Cathedral City, Coachella, Indian Wells, La Quinta, Mecca, Palm Desert, Palm Springs, Rancho Mirage, Thousand Palms.
Other Holdings:
TV, see listings.

SARA HUNTER EVETTS

Box 44
Marcella Rd.
Ethridge, TN 38456
Phone: 931-829-2419
LPTV Stations (1):
Tennessee: W13CW, Lawrenceburg.

FAIRFAX LOW POWER CO.

7th Floor
8280 Greensboro Dr.
McLean, VA 22102
Phone: 703-761-5000
LPTV Stations (1):
Virginia: W44BT, Fairfax.

FAITH PLEASES GOD CHURCH CORP.

Box 530777
Harlingen, TX 78553-0777
Phone: 956-428-4848
Officers:
John Jacobson, V.P.
Aracelis Ortiz, V.P.-Secy.
Minerva Jacobson, Treas.
Ownership: Aracelis Ortiz, see listing; John Jacobson; Minerva Jacobson.
LPTV Stations (5):
Texas: KXIV-LP, Brownsville; KEAP-LP, Eagle Pass; KJST-LP, McAllen; KSTI-LP, McAllen; KRGT-LP, Rio Grande City.
LPTV Permittees (1):
New Mexico: K53FU, Clovis.

FALLON COMMUNITY TV INC.

55 W. Williams Ave.
Fallon, NV 89406
Ownership: Community owned.
LPTV Stations (1):
Nevada: K25AK, Fallon.

FALLS BROADCASTING CO.

1500 Foremaster Lane
Las Vegas, NV 89101
Phone: 702-642-3333
Fax: 702-657-3423
LPTV Stations (5):
Idaho: K07UL, Burley; K08KV, Jerome; K04NO, Paul; K02NO, Rupert; K05IX, Twin Falls.

FAMILY MINISTRY CENTER

Box 254
Rte. 6
Macon, GA 31201
Phone: 912-741-3031
LPTV Stations (1):
Georgia: WDMA-LP, Columbus.

FAMILY STATIONS INC.

Suite One
4135 Northgate Blvd.
Sacramento, CA 95834
Phone: 916-641-8191
Fax: 916-641-8238
Officers:
Harold Camping, Pres.
Richard Van Dyk, Secy.-Treas.
Ownership: Harold Camping, Richard Van Dyke, David Morrell & William Thornton.
Represented (legal): Irwin, Campbell & Tannenwald PC.
LPTV Stations (1):
California: K020A, Chico.
LFTV Permittees (1):
California: K51ET, Fresno.
Other Holdings:
TV, see listing.
TV Translators, radio.

FAMILY VALUES ORGANIZATION INC.

5375 Pebble Creek Rd.
Rockford, IL 61111
Phone: 815-677-8000
Fax: 815-987-3975
LPTV Stations (1):
Illinois: WQFL-CA, Rockford.

FANT BROADCASTING CO. LLC

2154 Highland Ave.
Birmingham, AL 35205
Phone: 205-933-1030
Fax: 205-933-1040

Low Power TV Owners

Officers:
Anthony Jay Fant, Chmn., Pres. & Chief Exec. Officer
Charles Rountree, V.P., Broadcast Operations
Harry Mabry, Secy.-Treas.
Steve E. Tonderz, Chief Financial Officer
Ownership: Anthony Jay Fant, 98%; Fant Broadcasting Co. Inc., 2%.
Represented (legal): Fletcher, Heald & Hildreth PLC; Crispin & Brenner PLLC.
LPTV Stations (1):
Minnesota: K22EV, Buhl.
TV Stations (3):
Michigan: Ironwood (CP).
Nebraska: Albion (CP).
Utah: Price (CP).
Other Holdings:
TV Translators.

FANTASY ENTERPRISES INTERNATIONAL CORP.

Suite 105
3760 John Young Pkwy.
Orlando, FL 32804-3220
Phone: 407-522-0467
LPTV Stations (1):
Florida: W21AU, Orlando.

FAR EASTERN TELECASTERS

Suite 501
1110 NASA Rd. 1
Houston, TX 77058
LPTV Stations (2):
Texas: KJIB-LP, Clear Lake; KVDO-LP, Clear Lake.

FARMVILLE BROADCASTING ASSN.

277 Garrison Ave.
Staten Island, NY 10314
LPTV Stations (1):
Virginia: WFLV-LP, Farmville.

FEDERATED RURAL ELECTRIC ASSN.

Box 69
Hwy. 71
Jackson, MN 56143
Phone: 507-847-3520
Officers:
Martin Rose, Chmn. & Pres.
Richard Burud, Chief Exec. Officer
David Post, Secy.-Treas.
Ownership: Cooperative.
Represented (legal): Rosenman & Colin LLP.
LPTV Stations (5):
Minnesota: K23FD, Jackson; K45EH, Jackson; K51EN, Jackson; K53EV, Jackson; K57GE, Jackson.
Other Holdings:
TV Translators.

FEDERATED TELEPHONE COOPERATIVE

Box 156
Chokio, MN 56221
Phone: 320-324-7111
Fax: 320-324-2777
Officer:
Kevin Beyer, Chief Exec. Officer
LPTV Stations (5):
Minnesota: K27EN, Donnelly; K39DZ, Donnelly; K45DP, Donnelly; K51EJ, Donnelly; K55FW, Donnelly.

LAURA L. FENTON

Box 691111
Houston, TX 77269

LPTV Stations (1):
Texas: KHTX-LP, Huntsville.

FIREWEED COMMUNICATIONS CORP.

Suite 800
3700 Woodland Dr.
Anchorage, AK 99517
Phone: 907-248-5937
Officers:
Jeremy Lansman, Chmn.
Carol Schatz, Chief Exec. Officer
Ownership: Jeremy Lansman, 54.75%; Carol Schatz, 45.25%.
LPTV Stations (1):
Alaska: KYEX-LP, Anchorage.
Other Holdings:
TV, see listing.
TV Translators.

FIRST ASSEMBLY OF GOD

1445 Ford St.
Redlands, CA 92373
Phone: 909-793-7800
Fax: 909-793-8821
LPTV Stations (2):
Arkansas: K08KF, De Queen.
California: K66ED, Redlands.

FIRST BAPTIST CHURCH OF TIFTON INC.

404 Love Ave.
Tifton, GA 31794
Phone: 229-382-6063
LPTV Stations (1):
Georgia: W05AZ, Tifton.

FIRST CULLMAN BROADCASTING INC.

501 2nd Ave.
Cullman, AL 35055
Phone: 205-734-5632
LPTV Stations (2):
Alabama: W52BJ, Cullman; WMJN-LP, Decatur.

FIRST UNITED INC.

18600 S. Oak Park Ave.
Tinley Park, IL 60477
Phone: 708-633-0001
LPTV Stations (1):
Illinois: W34CK, Arlington Heights.

FIRST UNITED METHODIST CHURCH

Box 728
Starkville, MS 39759
Phone: 601-338-1002
Fax: 601-324-5364
LPTV Stations (1):
Mississippi: W05BVO, Starkville.

ROBERT W. FISHER

Suite 411
114 W. 5th Ave.
Arkansas City, KS 67005
LPTV Stations (1):
Texas: KACY-LP, Houston.

FLAGSTAFF TELEVISION LLC

2453 N. Carefree Circle
Flagstaff, AZ 86004
LPTV Stations (1):
Arizona: KZZA-LP, Flagstaff & Doney Park.

FLAT IRON CORP.

Box 421
White Sulphur Springs, MT 69645

Phone: 406-547-3590
LPTV Stations (1):
Montana: K09MH, White Sulphur Springs.

FLINN BROADCASTING CORP.

No. 222
188 S. Bellevue
Memphis, TN 38104
Phone: 901-375-9324
Officers:
George S. Flinn Jr., Pres. & Treas.
Mark Hopper, Chief Operating Officer
Branch Offices:
483 S. Highland
Memphis, TN 38111
Phone: 901-458-8255

4124 Baldwin Square
Memphis, TN 38117
Phone: 901-324-0861

Ownership: George S. Flinn Jr. Flinn has interest in Tazewell Broadcasting LLC permittee of Ch. 48, Tazewell, TN, see listing, is also member of governing board of Kaleidoscope Foundation Inc., see listing & Broadcasting for the Challenged Inc., TV applicant.

Represented (legal): Stephen C. Simpson.
LPTV Stations (2):
Tennessee: W26CB, Memphis; W57CG, Memphis.
LPTV Permittees (1):
Tennessee: W08DH, Memphis.
Other Holdings:
TV, see listing.
Radio.

U. OF FLORIDA

WUFT-TV
2000 Welmer Hall
Gainesville, FL 32611
Phone: 352-392-5551
Officers:
Richard A. Lehner, Chief Exec. Officer
Liz McArthur, Chief Financial Officer
Represented (legal): Schwartz, Woods & Miller.
TV Stations (1):
Florida: WUFT, Gainesville; WUFT-DT, Gainesville (CP).
LPTV Stations (1):
Florida: WLUF-LP, Gainesville.
Other Holdings:
Radio.

FOLSE COMMUNICATIONS LLC

1202 St. Charles Ave.
Houma, LA 70360
Phones: 504-928-3146; 504-923-2822
LPTV Stations (2):
Louisiana: K60GH, Houma; K07UT, Morgan City.

DEAN R. & MILDRED M. FOSTER

Box 278
30 Dillmont Dr.
Columbus, OH 43235
LPTV Stations (1):
Minnesota: K32DQ, Duluth.

FOUR PALS COMMUNITY TELEVISION INC.

118 W. Ave. I
Lancaster, CA 93535
Phone: 661-726-0382
Fax: 661-726-7971
Officers:
Raymond Horn, Chmn. & Chief Exec. Officer
Chuck Wicker, Pres.
Gloria Horn, Secy.-Treas. & Chief Financial Officer

LPTV Stations (1):
California: KPAL-LP, Palmdale.

FOUR RIVERS COMMUNICATIONS INC.

200 Sawmill Rd.
Ailey, GA 30410
Phone: 912-275-7777
LPTV Stations (1):
Georgia: W19CK, Vidalia.

FOUR SEASONS LAS VEGAS LLC

Suite 1300
5670 Wilshire Blvd.
Los Angeles, CA 90036
Phone: 323-965-5400
LPTV Stations (1):
Nevada: KTUD-LP, Las Vegas.

CRAIG L. FOX

4853 Manor Hill Dr.
Syracuse, NY 13215-1336
Phone: 315-468-0908
Represented (legal): James L. Oyster.
LPTV Stations (9):
New Jersey: WLBX-LP, Cranford.
New York: WBXZ-LP, Buffalo; W40BJ, De Witt; WBXO-LP, Rochester; W49BF, Syracuse; WBLZ-LP, Syracuse; WMBO-LP, Syracuse; WOBX-LP, Syracuse; W11BP, Syracuse, De Witt, Eastwood, Liverpool & Mattydale.
LPTV Permittees (1):
New York: W03BK, Bronx.
Other Holdings:
Radio.

FOX TELEVISION STATIONS INC.

1999 S. Bundy Dr.
Los Angeles, CA 90025-5235
Phone: 310-584-2000
Officers:
Mitchell Stem, Chmn. & Chief Exec. Officer
Jim Burke, Pres., Sales
Ownership: Fox Inc.; K. Rupert Murdoch, controlling interest. Murdoch has multiple media holdings in U.S. & abroad, including newspapers *Boston Herald* & *London Times*, plus News America Publishing Inc. Fox Inc. owns Fox Broadcasting Co., a TV network & Twentieth Century-Fox Film Corp.
LPTV Stations (3):
Arizona: K14HC, Prescott.
Colorado: K54DK, Boulder.
Texas: K13VC, Austin, Cedar Park & Sunset Valley.
Other Holdings:
TV, see listing.
Equity interest in Davis Television Inc., permittee of WFXS, Wittenberg, WI & licensee of WVFX, Clarksburg, WV, see listing.

FRAZER MEMORIAL UNITED METHODIST CHURCH

6000 Atlanta Hwy.
Montgomery, AL 36124-1347
Phone: 334-272-8622
Officer:
Jerry T. Kemp, Pres.
LPTV Stations (1):
Alabama: W61DH, Montgomery.

FREE LIFE MINISTRIES INC.

Box 282
708 N. William
Goldsboro, NC 27533-0282
Phone: 919-736-7729
Fax: 919-736-9042
Officers:
Dennis Jacobs, Chmn.

Delbert Taylor, Vice Chmn.
Terry Johnson, Secy.
Thelma Jean Smith, Treas.
Ownership: Non-profit corp.
Represented (legal): Rini, Coran & Lancellotta PC.
LPTV Stations (1):
North Carolina: WHFL-LP, Goldsboro.

FREE TEMPLE MINISTRIES INC.

Box 208
211 Moming Rd.
Windsor, NC 27983
Phone: 252-794-9453
Fax: 252-794-3466
Officers:
Timothy Lloyd Baylor Sr., Pres.
Timothy Baylor, Chief Exec. Officer
Carolyn Spivey, Chief Operating Officer
Linda Raynor, Secy.-Treas.
T. L. Baylor Sr., Chief Financial Officer
LPTV Stations (1):
North Carolina: WFTB-LP, Williamston.

FRIENDLY BROADCASTING CO.

1304 Courthouse Court
Mansfield, TX 76063
LPTV Permittees (1):
California: KWJD-LP, Van Nuys & vicinity.

FRONT RANGE EDUCATIONAL MEDIA CORP.

2900 Welton St., First Floor
Denver, CO 80205
Phone: 303-296-1212
Fax: 303-296-6680
Officers:
Paul I. Bortz, Chmn.
Willard D. Rowland, Jr., Pres. & Gen. Mgr.
Kim Johnson, V.P., Broadcast
Nancy Bell, Secy.-Treas.
Paula DeGroat, Chief Financial Officer
Represented (legal): Mintz, Levin, Cohn, Ferris, Glovsky & Popeo.
TV Stations (2):
Colorado: KBDI-DT, Broomfield (CP); KBDI-TV, Broomfield.
LPTV Stations (1):
Colorado: K32EO, Colorado Springs.

FULL GOSPEL BUSINESS MENS FELLOWSHIP INTERNATIONAL

Box 2357
Muncie, IN 47307
Phones: 503-362-0682; 503-364-5227
LPTV Stations (3):
Illinois: W57AO, Robinson.
Indiana: WMUN-LP, Muncie.
North Dakota: K20AM, Rolette.

FULL GOSPEL OUTREACH INC.

Suite 111
5050 Edison Ave.
Colorado Springs, CO 80915
LPTV Stations (4):
Colorado: K17CF, Boulder; K43CG, Colorado Springs; K40DP, Las Animas; K48CU, Pueblo.

F.V.P. NETWORK INC.

107 Hope's Landing
Pittsburg, TX 75686
Phone: 214-572-4351
Officers:
Patrick E. Rovell Jr., Chmn. & Chief Exec. Officer
Timothy P. Rovell Sr., V.P.
Mary Jane Rovell, Secy.-Treas. & Chief Financial Officer
Ownership: Patrick E. Rovell Jr. & Mary Jane Rovell.

LPTV Stations (1):
Texas: K54CB, Mount Pleasant.

NELLIE GAJESKI

20-37 Hazen St.
Jackson Heights, NY 11370
Phone: 718-278-5385
LPTV Stations (3):
New York: W25BX, Massena; W36BN, Massena; W58CI, Watertown.
Other Holdings:
Cellular telephone: Touchtone Cellular.

JOHN P. GALLAGHER

RD 1
White Haven, PA 18661
LPTV Permittees (1):
New Jersey: W27CA, Trenton.

GALLATIN VALLEY COMMUNITY TV ASSN.

101 Arrowhead
Bozeman, MT 59715
Phone: 406-585-9689
LPTV Stations (1):
Montana: K45EB, Bozeman, Belgrade & Manhattan.

G & M MEDIA PARTNERS LLC

LPTV Permittees (1):
Texas: KLDX-LP, Laredo.

GANNETT BROADCASTING GROUP

1100 Wilson Blvd.
Arlington, VA 22234
Phone: 703-284-6760
Fax: 703-284-3104
Officers:
Cecil Walker, Pres. & Chief Exec. Officer, Broadcast Group
Craig Dubow, Exec. V.P., Gannett Television
Ownership: Gannett Co. Inc.
LPTV Stations (3):
Arizona: KPSN-LP, Payson.
Maine: W57AQ, Calais; WGCI-LP, Waterville.
Other Holdings:
TV, see listing.
Newspapers.

GANS MULTIMEDIA PARTNERSHIP

1059 E. 10th St.
Hazleton, PA 18201
Phone: 570-455-6851
Fax: 570-459-0963
Officers:
Joseph S. Gans Sr., Chmn. & Pres.
Joseph W. Aman, Chief Operating Officer
Larry S. Shewalk, V.P., Engineering
Terrance Herron Sr., Legal
John T. Howell, Chief Financial Officer
Ownership: Joseph S. Gans Sr.
LPTV Stations (6):
Pennsylvania: W47AO, Berwick; WYLN-LP, Hazleton; W67DE, Newport; W68CE, Shickshinny; W05BG, Williamsport; W62CS, Williamsport.
Other Holdings:
Cable, see listing.

GARCIA BROADCASTING ASSOC.

Box 1208
Rancho Mirage, CA 92270
LPTV Stations (1):
California: K51AY, Needles.

VICTOR A. GARCIA

1315 La Puente Dr.
Bakersfield, CA 93308

Phone: 805-324-2358
Branch Office:
Victor Broadcasting Co.
700 Chester Ave.
Bakersfield, CA
Phone: 805-324-6423
Represented (legal): J. J. Glanquinto & Bill Go.
LPTV Stations (1):
California: K19CL, Inyokem.

ROBERT GARDNER

722 Allison
Incline Village, NV 89450
LPTV Permittees (1):
Wisconsin: W40BK, Hayward.

SANDRA GARDNER

LPTV Permittees (1):
Wisconsin: W54BV, Hayward.

STEVEN GARDNER

LPTV Permittees (1):
Wisconsin: W68DJ, Hayward.

GARFIELD COUNTY

Box 77
55 S. Main
Panguitch, UT 84759
Phone: 435-676-8826
Fax: 435-676-8239
LPTV Stations (1):
Utah: K27CE, Garfield County.

FREDDIE GAUTHIER BROADCASTING CO.

Box 154
San German, PR 00683-0154
LPTV Stations (1):
Puerto Rico: WREY-LP, Ceiba.

GE MEDIA INC.

Box 1269
Myrtle Beach, SC 29578
Phone: 843-828-4300
Fax: 843-828-4343
Officers:
Greg Everett, Pres.
Vickie Street, Chief Operating Officer
Nancy Worrell Hicks, V.P.
Loretta DeLuca, Secy.
Barbara Jane Worrell, Treas. & Asst. Secy.
Ownership: James M. Everett.
Represented (legal): Koerner & Olender PC.
LPTV Stations (1):
South Carolina: WPDF-LP, Florence.
Other Holdings:
TV, see listing.

GEORGIA-ALABAMA BROADCASTING INC.

Box 2830
La Grange, GA 30240
Phone: 404-845-8833
Officer:
Sarah Beth Mallory, Pres.
Ownership: Mallory Communications.
Represented (legal): Cole, Raywid & Braverman LLP.
LPTV Stations (1):
Georgia: WCAG-LP, La Grange.

GEORGIA PUBLIC TELECOMMUNICATIONS COMMISSION

260 14th St. NW
Atlanta, GA 30318
Phone: 404-685-2410

Fax: 404-685-2417
Officers:
W. H. Nesmith Jr., Chmn.
Dr. Werner Rogers, Exec. Dir.
Clark Carrol, Chief Financial Officer
Frank Bugg, Deputy Dir.
Ownership: Dr. Kenneth H. Breeden, U. Bertram Ellis Jr., Richard W. Harrell, Linda J. Jordan, D. Kimbrough King, Kay G. Olin, Dr. Stephen R. Portch, Linda C. Schrenko & T. Rogers Wade, Commission Members.

LPTV Stations (1):
Georgia: W60AE, Elberton.
TV Stations (15):
Georgia: WGTV, Athens-Atlanta; WCLP-TV, Chatsworth-Dalton; WDCO-DT, Cochran (CP); WDCO-TV, Cochran; WJSP-DT, Columbus (CP); WJSP-TV, Columbus-Warm Springs; WACS-DT, Dawson (CP); WACS-TV, Dawson-Americus; WABW-DT, Pelham (CP); WABW-TV, Pelham-Albany; WVAN-TV, Savannah-Pembroke; WXGA-DT, Waycross (CP); WXGA-TV, Waycross-Valdosta; WCES-DT, Wrens (CP); WCES-TV, Wrens-Augusta.
Other Holdings:
Radio.

GEORGIA REGIONAL COMMUNITY TV

Box 454
Athens, GA 30603
Phone: 706-543-7993
Fax: 706-543-0226
Officer:
Stanley R. Pulliam, Chmn.
Ownership: WORD Teaching & Outreach Ministries of Athens.
LPTV Stations (1):
Georgia: W42AO, Athens & Watkinsville.

JIM GIBBS

Box 1109
Crockett, TX 75835
Phone: 409-544-2171
Fax: 409-544-4891
LPTV Stations (1):
Texas: KIVY-LP, Crockett.

G.I.G. INC.

Box 88336
Sioux Falls, SD 57109
Phone: 605-335-3393
LPTV Stations (3):
North Dakota: KVNJ-LP, Fargo; KXJC-LP, Grand Forks.
South Dakota: KCPO-LP, Sioux Falls.

RICHARD GILL

Box 270
Pleasant Hill, LA 71065
Phone: 318-352-7628
LPTV Stations (1):
Louisiana: KNTS-LP, Natchitoches.

GIL GILLIS

211 S. Monroe St.
Dublin, GA 31021
LPTV Stations (1):
Georgia: W35BB, Dublin.

GLEN IRIS BAPTIST CHURCH SCHOOL

1137 10th Place S
Birmingham, AL 35205
LPTV Stations (2):
Alabama: W15AZ, Alabaster; W49AY, Birmingham.

GLENWOOD COMMUNICATIONS CORP.

Box WKPT
Kingsport, TN 37662
Phone: 423-246-9578
Fax: 423-246-6261
Officers:
William M. Boyd, Chmn. & Chief Exec. Officer
George E. DeVault Jr., Pres. & Chief Operating Officer
Joseph D. Fontana, Sr. V.P.
Janet L. Bragg, Secy.
Bette Lawson, Treas. & Chief Financial Officer
Ownership: William M. Boyd, Principal. Boyd is also principal of Tazewell Television Corp., 1/6th shareholder of Tazewell Broadcasting LLC, see listing, permittee for Ch. 48 in Tazewell, TN.
Represented (legal): Cordon & Kelly; Wiley, Rein & Fielding.
LPTV Stations (2):
Tennessee: WAPK-LP, Kingsport; WOPI-LP, Kingsport.
Other Holdings:
TV, see listing.
Radio.

GLOBAL VILLAGE VIDEO RESOURCE CENTER

431 Broome St.
New York, NY 10013
Phone: 212-431-7261
LPTV Stations (1):
New York: W14AG, East Hampton.

GOCOM HOLDINGS LLC

Suite 506
7621 Little Ave.
Charlotte, NC 28226
Phone: 704-341-0944
Officers:
Wendell S. Reilly, Chmn.
Richard L. Gorman, Pres. & Chief Exec. Officer
Theodore T. Horton Jr., Secy.-Treas.
Ownership: First Union Capital Partners Inc., 23.62% equity interest, 36.92% voting interest; BCI Growth V LP, 18.5% equity interest, 31.94% voting interest; BCI Growth IV LP, 18.23% equity interest, 24.26% voting interest; Wendell S. Reilly, 3.46% equity interest, 4.86% voting interest; Grapevine Communications LLC, 1.21% equity interest; GOCOM Broadcasting Corp., 1.19% equity interest, 2.02% voting interest; GOCOM Manager Investors LLC, 0.5% equity interest; Richard L. Gorman, 0.29% equity interest; GOCOM Managers Promote LLC, 0.18% equity interest.
LPTV Stations (3):
California: K41FN, Oroville.
Ohio: W17CM, Masury; WYFX-LP, Youngstown.
Other Holdings:
TV, see listing.
TV Translators, radio.

RICHARD C. & LISA A. GOETZ

116 Beaumont Dr.
Hendersonville, TN 37075
Phone: 815-943-4760
LPTV Stations (5):
Florida: W11CQ, Fort Walton Beach; W26BV, Fort Walton Beach; W14CN, Panama City; W17CG, Panama City; W36BU, Panama City.

VICTOR GINORIO GOMEZ

Box 307
Rd. 924, KM 1.7
Humacao, PR 00791-0307
Phone: 787-350-8821
LPTV Stations (1):
Puerto Rico: W20BX, Arecibo.

GOOD NEWS TELEVISION INC.

8940 Grove Ave.
Berrien Springs, MI 49103
LPTV Stations (1):
Indiana: W12BK, South Bend.

GOSPEL LIGHT BROADCASTING INC.

Box 520
Rte. 1
Stafford, AZ 85546
Phone: 602-428-0965
LPTV Stations (1):
Arizona: K17CM, Duncan.

GOSPEL OVERSEAS TELEVISION NETWORK INC.

Box 1606
Placerville, CA 95667
LPTV Stations (1):
Arizona: K40BZ, Shonto.

DAVID A. & MOLLY L. GRANT

Box 98-E
RR 2
Fillmore, NY 14735
LPTV Stations (1):
New York: WBGT-LP, Rochester.
Other Holdings:
The Grants have an application for a full power TV station in Arcade, NY.

ROBERT H. GRAY

58967 Business Center Dr.
Yucca Valley, CA 92284
LPTV Stations (1):
Arizona: K38CG, Bullhead City.

GREAT OAKS BROADCASTING CORP.

914 N. Foster Dr.
Baton Rouge, LA 70806
Phone: 225-928-3146
Fax: 225-928-5097
Officers:
Louis (Woody) Jenkins, Chmn. & Chief Exec. Officer
Diane Jenkins, Pres.
Ownership: Louis Jenkins, 51%; Tammy Trahan-Willeford, 1%; remainder undisclosed.
LPTV Stations (6):
Louisiana: KANC-LP, Baton Rouge; WBTR-LP, Baton Rouge; K65FP, Denham Springs & Livingston; KMNO-LP, Monroe; WTNO-LP, New Orleans.
Mississippi: W46CW, Jackson.

GREEN RIVER CITY TV

Box 620
Green River, UT 84525
LPTV Stations (1):
Utah: K30AG, Green River.

GREEN TV CORP.

Box 1471
Evergreen, CO 80437
Phone: 907-344-7817
Officers:
David M. Drucker, Chmn., Pres. & Chief Exec. Officer
Penny Drucker, Secy.-Treas.
Ownership: David M. Drucker. See also Echonot Corp., PolarComm Corp. & WEYS Television Corp.
LPTV Stations (3):
Alaska: K41DP, Anchorage; KDMD-LP, Anchorage; K32FB, Fairbanks.

Other Holdings:
TV, see listing.
Radio.

GREENBELT TV TRANSLATOR SYSTEM INC.

Box 272
Marshall Peters
Wellington, TX 79095
LPTV Stations (1):
Texas: K27BZ, Wellington-Dodson.

GREENE COMMUNICATIONS INC.

2400 Sportsman Dr.
Phenix City, AL 36868
Phone: 334-298-7000
Fax: 334-298-0833
Officers:
Roy M. Greene, Chmn.
Lynne G. Frakes, Pres.
Vicki Abbot, Chief Operating Officer
LPTV Stations (1):
Georgia: W06BH, Columbus.
Other Holdings:
Cable, see listing.

THOMAS H. GREENE JR.

State Rd. 53 S
Madison, FL 32340
LPTV Stations (1):
Florida: W03AO, Madison.

M. DOYLE GROCE

Box 547
Somerville, TX 77879
LPTV Stations (1):
Texas: K35DI, Somerville.

CALAIS GUGLIELMI

Box 1043
Newburgh, NY 12551-1043
LPTV Stations (1):
Virgin Islands: W38BM, Charlotte Amalie.

ESTATE OF KELLY GUGLIELMI

Box 1043
Newburgh, NY 12550
LPTV Permitees (1):
New Jersey: W31BV, Atlantic City.

LYN R. GUIN

710 22nd St.
Sacramento, CA 95816
LPTV Stations (1):
Missouri: K31EB, Poplar Bluff.
LPTV Permitees (2):
Minnesota: K62EQ, Ely; K47EI, Walker.

GULF-CALIFORNIA BROADCAST CO.

42650 Melanie Place
Palm Desert, CA 92211
Phone: 760-773-0343
Officers:
David Bradley Jr., Chmn.
John Kueneke, Pres., Broadcast
Bob Allen, Chief Exec. Officer & Exec. V.P.
Lyle Leimkuhler, Secy.-Treas. & Chief Financial Officer
Ownership: David Bradley & Hank Bradley.
LPTV Stations (1):
Arizona: KESE-LP, Yuma.
LPTV Permitees (1):
California: K15EI, Palm Springs.

GUNNISON COUNTY METROPOLITAN RECREATION DISTRICT

Box 1382
Gunnison, CO 81230
Phone: 303-641-9148
Officers:
Paul Wayne Foreman, Chmn.
Peter Kennel, Secy.-Treas.
Ownership: State-owned.
LPTV Stations (2):
Colorado: K02LY, Gunnison; K04DH, Gunnison.
Other Holdings:
TV Translators.

HALE COMMUNICATIONS INC.

Box 5054 ELRB
1212 4th St.
Parker, AZ 85344
Phone: 602-669-6464
Officer:
Deborah Hale, Pres.
Ownership: Gerald Hale, 51%; Deborah Hale, 49%.
Represented (legal): Arent Fox Kintner Plotkin & Kahn.
LPTV Stations (1):
Arizona: K02MT, Parker.
Other Holdings:
Magazine, newspaper, radio.

HALL COUNTY

Box 1968
Grand Island, NE 68802
Phone: 308-385-5444
Fax: 308-385-5486
LPTV Stations (1):
Nebraska: K56FC, Grand Island.

DIANA KAY HALL

113 W. Oklahoma
Ponca City, OK 74601
Phone: 405-767-8827
Fax: 405-767-8846
LPTV Stations (1):
Oklahoma: KGBN-LP, Ponca City.

TIMOTHY K. HALL

5947 Central
Bonita, CA 91902
LPTV Permitees (1):
South Carolina: WWSC-LP, Myrtle Beach.

H & R COMMUNICATIONS INC.

RR 2
Mount Carmel, IL 62863
Phone: 618-662-8331
Fax: 618-662-2407
Officers:
Steve Lovellette, Pres.
Randy Poole, V.P.
Gloria Lovellette, Secy.-Treas.
Ownership: Stephen Joe Lovellette Grantor Revocable Trust.
Represented (legal): Shook, Hardy & Bacon LLP.
LPTV Stations (1):
Illinois: WN01-LP, Flora.

H & R PRODUCTION GROUP LLC

Box 574
Rte. 106
Belmont, NH 03220
Phone: 603-267-7778
LPTV Stations (1):
Florida: WBWP-LP, West Palm Beach.

BETTY S. HARDEN

221 Elder St.

Fairburn, GA 30213
Phone: 404-964-6432
LPTV Permittees (1):
Tennessee: W41BR, Jackson.

DAVID F. HARDERS

672 Hwy. 77
Ceresco, NE 68017
LPTV Stations (4):
Nebraska: K20FM, Columbus & Fremont; K48FF,
Columbus & Fremont; K50EG, Columbus &
Fremont; K28FS, Fremont & Omaha.

GLENDA R. HARDERS

530 N. Broadway
Wahoo, NE 68066
Phone: 402-443-3198
LPTV Stations (6):
Nebraska: K24ED, Columbus & Fremont;
K28EN, Columbus & Fremont; K40FH, Colum-
bus & Fremont; K49FP, Columbus & Fremont;
K52EX, Columbus & Fremont; K54EU, Colum-
bus & Fremont.
LPTV Permittees (2):
Missouri: K51FB, Columbia; K14JU, Columbia &
Jefferson City.

MARY E. HARDERS

926 N. Beach
Wahoo, NE 68066
Phone: 402-443-3000
LPTV Stations (2):
Nebraska: K53GH, Columbus & Fremont;
K59FT, Columbus & Fremont.
LPTV Permittees (1):
Missouri: K53GD, Washington & St. Charles.

ROGER E. HARDERS

1775 County Rd. M
Wahoo, NE 68066
Phone: 402-443-3198
LPTV Stations (6):
Missouri: K52GL, Columbia & Jefferson; K41FL,
Washington & St. Charles.
Nebraska: K41FU, Columbus & Fremont; K47FK,
Columbus & Fremont; K55HX, Columbus &
Fremont; K65GE, Columbus & Fremont.
LPTV Permittees (2):
Missouri: K53FX, Columbia & Jefferson City;
K54GW, Washington & St. Charles.

MELISSA HARNETT

8223 Clayvale Rd.
Agua Dulce, CA 91350
LPTV Stations (1):
California: K08MP, Santa Barbara.

JOSEPH H. HARPOLE SR.

Box 709
1200 Bishop St.
Union City, TN 38261
Phone: 901-885-3341
LPTV Stations (2):
Tennessee: W09BM, Union City; W26BU, Union
City.
Other Holdings:
Union City Microvision, see listing in MDS &
MMDS Ownership.

HARVARD BROADCASTING INC.

Box 541
17 E. Bare Hill Rd.
Harvard, MA 01451
Phone: 508-456-8797
Fax: 508-456-8480
Ownership: Louis Maisel, Pres.

LPTV Stations (2):
Connecticut: WHTX-LP, Hartford; WMLD-LP,
Hartford.

JULIET R. HARVEY

Box 6386
Kahului, HI 96733
Phone: 808-877-4990
LPTV Stations (1):
Hawaii: KAMN-LP, Wailuku.

HAWG DAWG PRODUCTIONS

2535 E. 21st St.
Tulsa, OK 74112-1705
Phone: 918-742-2304
LPTV Stations (1):
Oklahoma: K04NZ, Tulsa, Broken Arrow &
Turley.

HE'S ALIVE BROADCASTING ASSN.

Box 19039
Spokane, WA 99219-9039
Phones: 509-622-4780; 509-838-2761
Fax: 509-838-4882
Officers:
Mario E. Fralick, Chmn. & Pres.
Ray Lenz, V.P.
William Wolfson, Secy.-Treas.
Ownership: Non-profit corp.
LPTV Stations (1):
Washington: KHBA-LP, Spokane.

HEALTHY'S INC.

2525 King St.
Honolulu, HI 96826
LPTV Stations (1):
Wisconsin: W08CK, Madison-Middleton.

MARIANNE HEALY

40679 Newport Dr.
Plymouth, MI 48170
Phone: 313-416-0758
LPTV Permittees (1):
Michigan: W57CA, Ludington.

HEARST BROADCASTING

888 7th Ave.
New York, NY 10106
Phone: 212-887-6800
Fax: 212-887-6875
Officers:
George R. Hearst Jr., Chmn.
Frank A. Bennack Jr., Chief Exec. Officer
John G. Conomikes, V.P. & Gen. Mgr., Broad-
casting
David Barrett, V.P. & Deputy Gen. Mgr., Broad-
casting
Martin Faubell, V.P. Engineering
Represented (legal): Brooks, Pierce, McLendon,
Humphrey & Leonard; Rogers & Wells.
LPTV Stations (2):
Florida: WMOR-LP, St. Petersburg; W56CN,
Venice.
Other Holdings:
TV, see listing.
Radio holdings.
Program source: Through The Hearst Corp.,
Lifetime Channel, 50%; A & E, 37.5%; History
Channel, 37.5% & ESPN, 20%.

HEIRLOOM MINISTRIES INC.

Box 155K
Rte. 1
Elliottsburg, PA 17024
LPTV Stations (1):
Pennsylvania: W18BC, Middleburg.

EDWARD J. & MADGE E. HESS

6985 Cane Lane
Valley Springs, CA 95252
Phone: 209-722-1976
LPTV Permittees (1):
Michigan: W25CU, Traverse City.

ROBERT A. HETHERINGTON

202 Camp Craft Rd.
Austin, TX 78746
LPTV Permittees (1):
Texas: K61FG, San Angelo.

HIGHLAND PARK BROADCASTING LP

15851 Woodland
Highland Park, MI 48203
LPTV Stations (1):
Michigan: W68CH, Dearborn.

CHRISTIAN HILLIARD

Box 2299
Scottsbluff, NE 69363
Phone: 308-635-1131
LPTV Stations (1):
Kansas: K66EZ, Conway Springs.
Cable Holdings:
USA Media Group LLC, see listing in Ownership
of Commercial TV Stations.

JAMES WOOD HILLYARD

8287 Top of the World Dr.
Salt Lake City, UT 84121
Phone: 801-943-2304
LPTV Permittees (1):
Idaho: K47FI, Rexburg.

MYRON K. HINES

Suite 23
8317 W. Alternate 98
Panama City, FL 32407
LPTV Stations (1):
South Carolina: W35AY, Hilton Head Island.

HISPANIC MEDIA GROUP I LLC

320 S. Flamingo Rd.
Pembroke Pines, FL 33027
LPTV Stations (2):
Texas: KAMT-LP, Amarillo; KTKD-LP, Amarillo.

GREGG G. HITCHCOCK

Box 645
White Swan, WA 98952
Phone: 509-374-2559
LPTV Stations (1):
California: K64DQ, Red Bluff.

FREDERICK F. HOELKE

Suite 200
6125 Airport Freeway
Fort Worth, TX 76117
Phone: 817-222-1234
LPTV Stations (1):
Texas: K09VO, Beaumont.

HONOLULU MEDIA GROUP LLC

Suite 108
860 U.S. Hwy. 1
North Palm Beach, FL 33408
Phone: 561-694-8420
LPTV Stations (1):
Hawaii: K1HO-LP, Honolulu.

HTV/HTN/HAWAIIAN TELEVISION NETWORK LTD.

Box 1239
Kula, HI 96790

Phone: 808-878-1770
Officers:
C. T. Ryder, Chmn.
John Roth, Secy.
Ownership: C. T. Ryder, 91.4%; Lisa Hawley,
1.1%; Stanley S. Gima, 0.4%; Alfred S. Gima,
0.4%; ETV/Hawaii/Elephant Television Inc.,
3.9%; others with less than 1.1% each.
Represented (legal): Irwin, Campbell &
Tannenwald PC.
LPTV Stations (1):
Hawaii: KHLU-LP, Honolulu.

HUBBARD BROADCASTING INC.

3415 University Ave.
St. Paul, MN 55114
Phone: 651-646-5555
Fax: 651-642-4103
Officers:
Stanley S. Hubbard, Chmn., Pres. & Chief Exec.
Officer
Virginia Hubbard Morris, Pres., Radio Group
Ownership: Hubbard family.
Represented (legal): Holland & Knight
LPTV Stations (1):
Minnesota: K50AK, Bemidji.
Other Holdings:
TV, see listing.
Data service: Conus, News Service Cooperative.
TV Translators, radio.

HAROLD HUBBARD

Apt. 1524
1889 Denver West Dr.
Golden, CO 80401
Phone: 303-279-3870
Fax: 303-279-4324
LPTV Permittees (1):
Wyoming: K59FI, Gillette.

LONNIE K. HUBBARD

Box 4044
Wenatchee, WA 98807
Phone: 509-663-0254
LPTV Stations (1):
Washington: K47EW, Wenatchee.

JOHN A. HUDAK

4732 Edgerton Rd.
North Royalton, OH 44133
LPTV Permittees (1):
Minnesota: K62ER, Hibbing.

HUMBOLDT COUNTY PUBLIC TV

25 W. 4th St.
Winnemucca, NV 89445
LPTV Stations (1):
Nevada: K15AL, Winnemucca.

MICHAEL S. & EILEEN J. ICE

LPTV Permittees (1):
Indiana: W69EA, Hammond.

IGLESIA JESUS CRISTO ES MI REFUGIO INC.

2929 S. Westmoreland Rd.
Dallas, TX 75233-1300
Phone: 972-623-1252
LPTV Stations (1):
Texas: KNOK-LP, Greenville.

IMES COMMUNICATIONS

2201 Wyoming
El Paso, TX 77903
Phones: 915-532-6551; 662-327-4444
Officers:
Frank Imes, Pres.
Vallory Williamson, Secy.-Treas.

Charles Harmon, Chief Financial Officer
Ownership: Blrney Imes III; Eugene B. Imes;
Frank B. Imes; George S. Imes; Stephen B.
Imes; Tanner I. Musso; 14 descendants'
trusts.

Represented (legal): Latham & Watkins.
LPTV Stations (2):
Georgia: WCGT-LP, Columbus.
New Hampshire: W29CM, Littleton.
Other Holdings:
TV, see listing.
Newspaper.

IMMANUEL BAPTIST CHURCH

701 S. West Ave.
El Dorado, AR 71730
Phone: 501-862-4624
LPTV Stations (1):
Arkansas: K05KG, El Dorado.

INCISOR COMMUNICATIONS LLC

Box 1513
Corpus Christi, TX 78403
Phone: 361-883-1763
Fax: 361-883-3160
Officer:
Amanda Mintz, Member
LPTV Stations (1):
California: KBTW-LP, Sacramento.

INDEPENDENT COMMUNICATIONS INC.

2000 W. 42nd St.
Sioux Falls, SD 57105
Phone: 605-338-0017
Officers:
Charles D. Poppen, Pres.
Richard T. DeVaney, V.P.
Thomas J. Whalen, Secy.-Treas.
Ownership: ElJim Co., 43.4%; RiBob Co.,
43.4%; Charles D. Poppen, 8.7%; Richard T.
DeVaney, 1.5%; Jerry Noonan, 1%; E. C.
Stangland, 1%; Thomas J. Whalen, 1%. EC &
RC ownership: James W. Elmen & Robert C.
Elmen. Stangland owns KIWA-AM-FM, Shel-
don, IA.

LPTV Stations (3):
South Dakota: K39CZ, Aberdeen; K50DG,
Brookings; K32DK, Watertown.
Other Holdings:
TV, see listing.

INDEPENDENT SCHOOL DISTRICT NO. 790

Park Ave. & Main St.
Eagle Bend, MN 56446
LPTV Stations (1):
Minnesota: K45AR, Eagle Bend.

INDIAN WELLS VALLEY TV BOOSTER INC.

Box 562
Ridgecrest, CA 93555
Phone: 619-939-2433
LPTV Stations (1):
California: K14AT, China Lake.

RAUL INFANTE JR.

139 Millard Creek Lane
Fayetteville, GA 30214
Phone: 214-230-6944
LPTV Stations (1):
South Carolina: WJRB-LP, Charleston.

LEWIS INGRAM

8213 Dr. Craik Court
Alexandria, VA 22306
Phone: 703-780-3274

LPTV Permittees (1):
Wyoming: K67GG, Gillette.

INNOVATIVE TECHNOLOGIES INC.

Box 28760
Las Vegas, NV 89126
Phone: 702-798-6646
Represented (legal): Lee Peltzman.
LPTV Stations (1):
Nevada: KEEN-LP, Las Vegas.

INTERNATIONAL BROADCASTING NETWORK

Box 691111
Houston, TX 77269
Phone: 281-774-9923
Officers:
Dr. Paul J. Broyles, Pres.
Pershing Paul Stringer, V.P.
Ownership: Non-profit corp.
LPTV Stations (10):
Texas: KTWC-LP, Crockett; KHTX-LP,
Huntsville; KHXL-LP, Huntsville; KWTC-LP,
Kerrville; KGTL-LP, Livingston; KLGW-LP,
Longview; KHTM-LP, Lufkin; KIBN-LP, Lufkin;
KLUF-LP, Lufkin; KNCD-LP, Nacogdoches.

ISLAND BROADCASTING CO.

4 Hunters Lane
Roslyn, NY 11576-1306
Phone: 516-627-5103
Fax: 516-627-4469
Ownership: Richard D. Bogner & Leonard H.
King.
Represented (legal): Rosenman & Colin LLP.
LPTV Stations (2):
New York: WNXV-LP, New York; WNYX-LP, New
York.

IT COMMUNICATIONS INC.

c/o Rosemann & Colin LLP
805 15th St. NW, 9th Floor
Washington, DC 20005
Represented (legal): Rosemann & Colin LLP.
LPTV Stations (2):
Connecticut: W22BN, Danbury; W69EE, New
Haven.

ROBERT E. IULO FAMILY TRUST

189 Wild Rose Dr.
Orange, CT 06477
LPTV Permittees (5):
American Samoa: K20ET, Pago Pago; K22ER,
Pago Pago; K24DZ, Pago Pago; K26EG, Pago
Pago; K28EG, Pago Pago.

IWU COMMUNICATIONS INC.

4201 S. Washington St.
Marion, IN 46953-4974
Phones: 765-677-2819; 765-677-2791
Fax: 765-677-2794
Officers:
Leonard Mills, Chmn.
James Barnes, Pres.
Jeffrey W. Gnagey, Chief Operating Officer
Jerry Munday, V.P., Advancement
Ownership: Indiana Wesleyan U.
LPTV Stations (1):
Indiana: WIWU-LP, Marion.

IZZO LIVING TRUST

616 W. 4th St.
Long Beach, CA 90802
Phone: 562-432-3099
Ownership: Xenia Renatta Izzo.
LPTV Stations (3):
New York: WNYN-LP, Deer Park.

South Carolina: WCHD-LP, Charleston.
Virginia: WVBN-LP, Virginia Beach.

RICHARD P. JACKSON JR.

624 Rice Rd.
Ojai, CA 93023-3404
Phones: 323-663-2796; 805-646-7684
LPTV Stations (1):
Iowa: K100O, Ottumwa.

JACKSON STATE U.

1400 J.R. Lynch St.
Jackson, MS 39217
Officers:
Dr. James E. Lyons Sr., Pres.
Dr. Elualee Banks, Exec. V.P.
Dr. Mildred J. Allen, Exec. V.P.
Dr. Dora Washington, V.P., Academic Affairs
Kevin Appleton, V.P., Finance
Lillian Taylor, Treas. & Asst. V.P., Fiscal Affairs
LPTV Stations (1):
Mississippi: W23BC, Jackson.

JAMES C. JAMISON

19921 Forest Ave.
Castro Valley, CA 94546-4516
Phone: 510-784-0711
LPTV Permittees (1):
Missouri: K47ER, Kirksville.

J & G BRUGMAN 1985 TRUST

Box 3600
Idyllwild, CA 92549
LPTV Stations (1):
Minnesota: K30ED, Duluth.

JB BROADCASTING INC.

Suite B-103
2100 N. Palm Canyon Dr.
Palm Springs, CA 92262
Phone: 760-327-0939
Officer:
James L. Primm, Pres.
Ownership: James L. Primm, 50%; Charles
Meeker, 50%.
LPTV Stations (4):
California: K17EF, Lompoc; K21EX, Paso
Robles; KTSB-LP, Santa Barbara; K19EF,
Templeton.
LPTV Permittees (2):
California: K100I, Templeton; K23ED, Templeton.
Other Holdings:
TV, see listing.

JBS INC.

840 N. First St.
Hampton, VA 23664
Ownership: Sam Jacobs, Principal.
LPTV Stations (3):
Virginia: W39BW, Newport News; WJHJ-LP,
Williamsburg; W31BG, Yorktown.

JEFF DAVIS BROADCASTERS INC.

Box 757
Hwy. 341 E
Hazlehurst, GA 31539
Phone: 912-375-4511
Fax: 912-375-4512
Ownership: John Hulett, Pres. & Chief Exec. Offi-
cer.
LPTV Stations (1):
Georgia: W56DU, Hazlehurst.
Other Holdings:
Radio.

WOODY JENKINS

910 N. Foster
Baton Rouge, LA 70806

Phone: 504-928-3146
Fax: 504-928-5097
LPTV Stations (2):
Florida: WWWF-LP, Tallahassee.
Louisiana: KADO-LP, Shreveport.

J.L.J. BROADCASTING CO.

211 N. Chamberlain Ave.
Rockwood, TN 37854
LPTV Permittees (1):
Tennessee: W49BR, Harriman.

JO ANN'S BALLOON BOUTIQUE

Box 1975
San Benito, TX 78586
LPTV Permittees (1):
Texas: K61GY, Laredo.

CLAUDE E. JOHNSON

11413 Sagewhite
Houston, TX 77089
Phone: 713-484-0885
LPTV Stations (1):
Texas: K30DN, Freeport.

ESTHER P. JOHNSON

3153 Hwys. 2 & 41
Bark River, MI 49807
Phone: 906-466-7455
LPTV Stations (1):
Michigan: W64CA, Escanaba.

LINDA M. JOHNSON

11282 N. Chynna Rose Place
Oro Valley, AZ 85737
Phone: 520-742-9615
Fax: 520-742-1954
LPTV Stations (3):
Michigan: W27BN, Escanaba; W46CD,
Escanaba; W48BP, Escanaba.

LLOYD JOHNSON

Box 85
Rte. 1
Karlstad, MN 56732
Phone: 218-436-2817
LPTV Stations (2):
Missouri: K56FP, Poplar Bluff.
New York: W23BP, Watertown.

MARIE JOHNSON

Box 85
Rte. 1
Karlstad, MN 56732
Phone: 218-436-2817
LPTV Stations (1):
Missouri: K59FE, Poplar Bluff.

MARK W. JOHNSON

11282 N. Chynna Rose Place
Oro Valley, AZ 85737
Phone: 520-742-9615
Fax: 520-742-1954
LPTV Stations (3):
Michigan: W17BQ, Escanaba; W21BJ,
Escanaba; W62CI, Escanaba.

RICHARD W. JOHNSON

3153 Hwy. 2 & 41
Bark River, MI 49807
Phone: 906-466-7455
LPTV Stations (5):
Michigan: W15BI, Escanaba; W50BG,
Escanaba; W52BX, Escanaba; W58CJ,
Escanaba; W60CB, Escanaba.

JULIA F. JONES

Box 18-A
Los Angeles, CA 90018
Phone: 213-293-0392
LPTV Stations (2):
Tennessee: W41BT, Acton; W51CG, Acton.

CRANFORD L. JORDAN

Box 30
Winnfield, LA 71483
Phone: 318-628-3892
LPTV Stations (1):
Louisiana: KCDH-LP, Winnfield.

JOURNAL BROADCAST GROUP INC.

Box 693
720 E. Capitol Dr.
Milwaukee, WI 53201
Phone: 414-332-9611
Fax: 414-967-5400
Officers:
Steve Smith, Chmn.
Douglas Kiel, Pres.
Ron Kurtis, V.P., Finance
Jim Thomas, V.P., Mktg.
Mary Tiemey, V.P. Communications & Community Affairs
Ownership: Journal Communications.
Represented (legal): Hogan & Hartson LLP; Crowell & Moring
LPTV Stations (1):
Arizona: K59EX, Bullhead City, AZ & Laughlin, NV.
Other Holdings:
TV, see listing.
Radio, newspaper.

CRAIG ALLYN JUE

Phone: 818-289-2941
LPTV Stations (1):
Hawaii: K54EX, Honolulu.

ROBERT G. JUILLERAT

Phone: 513-732-7667
LPTV Stations (1):
New York: W65CR, Massena.

ALFRED D. JUMPER

No. 221
8121 Manchester Ave.
Playa Del Rey, CA 90293
LPTV Permittees (1):
Minnesota: K56FJ, Hibbing.

K LICENSEE INC.

Suite 400
136-56 39th Ave.
Flushing, NY 11354
Phone: 718-358-4219
Ownership: Exeter Capital Partners IV LP; Exeter Equity Partners LP.
LPTV Stations (2):
New York: W27CB, Hempstead; WEBR-LP, Manhattan.

K02MU-TV LLC

226 Sussex Ave.
Morristown, NJ 07960
LPTV Stations (1):
Oklahoma: KOKJ-LP, Elk City.

KALEIDOSCOPE FOUNDATION INC.

No. 400
One Shackelford Dr.
Little Rock, AR 72211
Phone: 501-221-0400

Officer:

Larry E. Morton, Pres.
Ownership: Larry E. Morton; Gregory W. Fess; Max W. Hooper, governing board.
LPTV Stations (7):
Arkansas: K54GT, Batesville; K18EU, Fort Smith; K34EN, Fort Smith; K48FL, Fort Smith; K52FJ, Fort Smith; KKYK-LP, Little Rock.

Florida: W22CL, Fort Myers.

LPTV Permittees (2):
Mississippi: W59CV, Jackson; W67DO, Jackson.

Other Holdings:
TV, see listing.

GERALD D. KAMP

2615 Hayden Bridge Rd.
Springfield, OR 97477-6708
Phone: 503-345-2119
Fax: 503-345-2187
LPTV Stations (1):
Oregon: KAMK-LP, Eugene.

KANAB LIONS CLUB

359 North 100 West
Kanab, UT 84741
LPTV Stations (1):
Utah: K12ND, Kanab.

KANSAS STATE U.

Educational Communications Center
Bob Dole Hall
Manhattan, KS 66506
Phone: 785-532-7041
Fax: 785-532-7355
Officers:
Mel Chastain, Dir., Kansas Regents Educational Communications Center
Dave Deitch, Chief Operating Officer
Doug Von Feldt, Chief Financial Officer
LPTV Stations (1):
Kansas: K21ER, Manhattan.

U. OF KANSAS

School of Journalism
2051 Dole Center
Lawrence, KS 66045
Phone: 913-864-0600
Fax: 913-864-0614
Officers:
James K. Gentry, Dean
Gary Hawke, Chief Operating Officer
LPTV Stations (2):
Kansas: KUJH-LP, Lawrence; K27FR, Overland Park.

KAY CEE TELEVISION

1260 Lakeview Dr.
La Habra, CA 90631
LPTV Stations (1):
South Dakota: K18BC, Pierre.

KDMA CHANNEL 25 INC.

2002 W. Lone Cactus Dr.
Phoenix, AZ 85027-2624
Phone: 623-582-6550
Fax: 623-582-8229
Officers:
Kenneth Casey, Chmn. & Pres.
Chris Casey, V.P.
Charlene Weh, Secy.-Treas.
LPTV Stations (1):
Arizona: K25DM, Phoenix.

KELLEY ENTERPRISES

4237 Airline Rd.
North Shores, MI 49444
Phones: 616-733-4040; 616-733-4944



This data is available on CD-ROM for use on your own computer.
Contact our Sales Department at
Warren Communications News
Phone: 800-771-9202

Fax: 616-739-4329

Officers:

Fenton Kelley, Chmn., Pres. & Chief Exec. Officer
Channa W. Kelley, Chief Operating Officer
Michelle K. Kelley, V.P.
Sharon Leigh, Secy.-Treas. & Chief Financial Officer
Ownership: Kelley Enterprises of Muskegon Inc.; Fenton L. Kelley & Michelle K. Kelley, principals.
LPTV Stations (1):
Michigan: WMKG-LP, Muskegon.

GERALD T. KELLEY

20121 Waringwood Way
Gaithersburg, MD 20879
LPTV Permittees (1):
Missouri: K53FX, Cape Girardeau.

DEBORAH R. KENNY

Box 932
Neosho, MO 64850
Phone: 417-451-1440
LPTV Stations (5):
Missouri: K09VM, Anderson, Noel & Pineville; K44ER, Joplin & Carthage; KCLJ-LP, Joplin-Carthage; K38DD, Monett; KJPX-LP, Neosho.

GARY M. KENNY

Box 932
Neosho, MO 64850
Phone: 417-451-1440
LPTV Stations (4):
Missouri: K09VM, Anderson, Noel & Pineville; K44ER, Joplin & Carthage; KCLJ-LP, Joplin-Carthage; KJPX-LP, Neosho.

KENTUCKY HEARTLAND TV OF BARDSTOWN INC.

218 N. 3rd St.
Bardstown, KY 40004
Phone: 504-348-1645
Officers:
Greg Kunz, Chmn.
Richard H. Williams, Chief Exec. Officer
Ken Karaszkiwicz, Chief Financial Officer
Branch Office:
Cascade Broadcasting
100 Dickinon
Suite 270
Chaddsford, PA 19317
Phone: 610-558-2500
LPTV Stations (1):
Kentucky: W24BW, Louisville.

KENTUCKY NEW ERA INC.

1616 E. 9th St.
Hopkinsville, KY 42240
Phone: 502-885-4300
Ownership: D. J. Everett.
LPTV Stations (1):
Kentucky: WKAG-LP, Hopkinsville.

KERN EDUCATIONAL TELECOMMUNICATION CONSORTIUM

City Centre
1300 17th St.
Bakersfield, CA 93301-4533

Phone: 661-636-4758

Fax: 661-636-4656

Officer:

Larry E. Reider, Chmn.
Represented (legal): Dow, Lohnes & Albertson PLLC.
LPTV Stations (1):
California: K50CL, Taft & Maricopa.
Other Holdings:
ITFS.

ANDREA J. KESLER

Box 313
Rte. 1
East Bernstadt, KY 40729
LPTV Stations (1):
Kentucky: W0BZ-LP, Bernstadt.

LEO KESSELMAN

200 Glendge Ave.
Los Gatos, CA 95030
Phone: 408-354-5713
Fax: 408-354-7857
LPTV Stations (2):
California: K06MB, Palm Springs; K09VB, Santa Maria.
LPTV Permittees (1):
New Mexico: K21DB, Santa Fe.

BENETT KESSLER

Box 275
Independence, CA 93526
Phone: 760-878-2381
Ownership: Sierra Broadcasters LLC.
LPTV Stations (1):
California: KDAY-LP, Mammoth Lakes.
LPTV Permittees (2):
California: K32DO, Independence; K28FH, Mammoth Lakes.

KHQ INC.

Box 600
Spokane, WA 99210
Phone: 509-448-6000
Fax: 509-448-4694
Officers:
Betsy Cowles, Chmn.
Lon C. Lee, Pres.
Steve Rector, Treas.
Ownership: James P. Cowles & William S. Cowles, Co-Trustees
Represented (legal): Skadden, Arps, Slate, Meagher & Fiom LLP.
LPTV Permittees (1):
Washington: K60FR, Northport.
Other Holdings:
TV, see listing.
Newspapers.

PAUL KILDAL

Box 456
Glennallen, AK 99588
Phone: 907-822-3643
Fax: 907-822-5098
LPTV Stations (1):
Alaska: K08LT, Glennallen.

KILLEEN CHRISTIAN BROADCASTING CORP.

Box 11031
Killeen, TX 76547-1031
Phone: 254-554-3683
Fax: 254-554-7385
Officers:

Catherine Mason, Pres.
Susan Mooney, Secy.-Treas.
Represented (legal): Mark J. Prak; Brooks, Pierce, McLendon, Humphrey & Leonard.
LPTV Stations (1):
Texas: KPLE-LP, Killeen.

KILLINGTON LTD.

Box 2450
RR 1
Killington, VT 05751
Phones: 802-422-3333; 802-422-4488
Fax: 802-422-6765
Ownership: LBO Resort Enterprises.
LPTV Stations (1):
Vermont: W51DA, Killington.

GEORGE W. KIMBLE

2293 E. Quiet Canyon Dr.
Tucson, AZ 85718-7814
Represented (legal): James L. Oyster.
LPTV Stations (1):
Pennsylvania: W17CQ, State College.
Other Holdings:
Radio.

KING KONG BROADCASTING INC.

4609 Crimson Rock Way
Las Vegas, NV 89031
Phone: 702-642-8847
Officers:
Larry Hunt, Chmn., Pres. & Chief Operating Officer
Lisa Rhodes, V.P., Chief Exec. & Financial Officer
Jeff Gotts, V.P., Engineering
Ownership: Larry Hunt & Lisa Hunt, 100% jointly.
LPTV Stations (1):
Nevada: KGNG-LP, Las Vegas.

KINGDOM OF GOD MINISTRIES INC.

Box 88400
Indianapolis, IN 46208
Phone: 317-283-5800
Officer:
Sister Sue Jenkins, Chief Exec. Officer
LPTV Stations (2):
Indiana: WKOG-LP, Indianapolis; WKGK-LP, Kokomo.

KM BROADCASTING INC.

Box 119
Annandale, VA 22003
Ownership: Robert E. Kelly, 50%; Peter B. Martine, 50%.
LPTV Stations (2):
Virginia: W60BR, Chesapeake; WXOB-LP, Richmond.

KM COMMUNICATIONS INC.

3654 W. Jarvis Ave.
Skokie, IL 60076
Phone: 847-674-0864
Fax: 847-674-9188
Officers:
Myoung Hwa Bae, Pres. & Treas.
Kevin Joel Bae, Secy.
Ownership: Myoung Hwa Bae.
Represented (legal): Irwin, Campbell & Tannenwald PC.

LPTV Stations (4):
Georgia: WSKC-LP, Atlanta.
Illinois: WOCH-LP, Chicago; WOCC-CA, Chicago.
Wisconsin: WMKE-CA, Milwaukee.
Other Holdings:
TV, see listing.

KNOWLEDGE LC

Suite 1000
300 W. Douglas
Wichita, KS 67202
Phone: 316-261-5313
Fax: 316-262-5101
Officer:
Mary Knecht, Chief Operating Officer
LPTV Stations (1):
Kansas: KTQW-LP, Wichita.

KNVL-TV INC.

Box 1020
Nashville, AR 71852-1020
Phone: 870-845-5685
Officers:
Jerry Jacobs, Pres.
Glen Power, Chief Exec. Officer
Anna Blase, Secy.
Ronny Woods, Chief Financial Officer
Represented (legal): Joseph E. Dunne III.
LPTV Stations (2):
Arkansas: KJEP-CA, Nashville; KSJA-CA, Nashville.

KOKH TELEVISION LLC

226 Sussex Ave.
Morristown, NJ 07960
LPTV Stations (1):
Oklahoma: K50DF, Glencoe.

KOKI TELEVISION LLC

226 Sussex Ave.
Morristown, NJ 07960
LPTV Stations (1):
Oklahoma: KOKG-LP, Stillwater.

KOREAN AMERICAN TV BROADCASTING CORP.

Phone: 770-447-8888
Fax: 770-447-1919
Officers:
James C. Sim, Chmn., Pres. & Chief Exec. Officer
Colline K. Sim, Chief Operating Officer
Brenda S. Sim, Secy.-Treas.
Susan K. Sim, Chief Financial Officer
Ownership: James C. Sim.
LPTV Stations (1):
Georgia: W67CI, Atlanta.

KOTZEBUE BROADCASTING INC.

Box 78
Kotzebue, AK 99752
LPTV Stations (1):
Alaska: K09OV, Kotzebue.

FRANK KOVAS

2000 Lower Huntington Rd.
Fort Wayne, IN 46819
Phone: 219-747-1511
LPTV Stations (1):
Indiana: W07CL, Auburn.
Other Holdings:
Radio.

KRALOWEC CHILDREN'S FAMILY TRUST

1077 Morton Ave.
Porterville, CA 93257

Phone: 209-781-6100
Officer:
Arthur C. Kralowec, Chief Exec. Officer
Represented (legal): Dan J. Alpert.
LPTV Stations (1):
California: KKAK-LP, Porterville.
Other Holdings:
TV applicant for channel 21, Virginia Beach, VA.

HAROLD & SUE KROGMAN

1024 Olive Ave.
Sibley, IA 51249-7508
LPTV Stations (1):
Minnesota: K66EO, Duluth.

KTVU PARTNERSHIP

6004 N. Mesa
El Paso, TX 79912
Phone: 915-833-8585
LPTV Stations (2):
Nevada: K17CA, Carson City; K56GB, Reno.

KUTN LLC

Box 402
Logan, UT 84323-0402
Phone: 435-752-7537
Fax: 435-753-5895
Ownership: J. Jacobsen; J. Johnson; E. Rouse.
LPTV Stations (1):
Utah: KCVB-LP, Logan.

KVOA COMMUNICATIONS INC.

209 W. Elm St.
Tucson, AZ 85705
Phone: 520-624-7957
LPTV Stations (2):
Texas: K32FL, Corpus Christi; K38EB, Kingsville-Alice.

LA GRANDE SEVENTH DAY ADVENTIST CHURCH

Box 1025
2702 Adams Ave.
La Grande, OR 97850
Phone: 541-963-4018
Officers:
Buck Schaffer, Chmn.
David Kramer, Chief Operating Officer
Sherril Shelman, Secy.
David Riley, Chief Financial Officer
LPTV Stations (1):
Oregon: K07WD, La Grande.

LA LUZ BROADCASTING

5655 E. River Rd., 101-154
Tucson, AZ 85750
Phone: 520-513-1669
Ownership: Non-profit organization.
LPTV Stations (1):
Arizona: KTLL-LP, Tucson.

LAKE HAVASU CHRISTIAN TV

Box 747
510 N. Acoma Blvd.
Lake Havasu City, AZ 86403
Phone: 520-453-8825
Fax: 520-453-2588
Officers:
Richard D. Tatham, Chief Exec. Officer
Grace M. Tatham, Treas.
Ownership: Advance Ministries Inc. AMI ownership: Richard D. Tatham & Grace M. Tatham.
Represented (legal): Arent Fox Kintner Plotkin & Kahn.
LPTV Stations (2):
Arizona: K25AL, Lake Havasu City; K27EC, Lake Havasu City.

Other Holdings:
Radio.

LAKES BROADCASTING GROUP INC.

Box 300
Breezy Point, MN 56472
Ownership: Shareholder owned.
LPTV Stations (1):
Minnesota: KLKS-LP, Breezy Point.

LANDER COUNTY GENERAL IMPROVEMENT DISTRICT NO. 1

Box 565
Battle Mountain, NV 89820
Phone: 702-635-2885
Fax: 702-635-0604
Officers:
Mark D. Lake, Chmn.
Walt Brown, Vice Chmn.
Elizabeth Baker, Secy.-Treas.
LPTV Stations (1):
Nevada: K32CA, Battle Mountain.

L & M VIDEO PRODUCTIONS INC.

4258 Foxchapel Rd.
Toledo, OH 43607
Phones: 419-531-3351; 419-534-4848
Fax: 419-536-1819
LPTV Stations (1):
Ohio: WNGT-LP, Toledo.

LANDMARK ARTS INC.

Box 2460
Murfreesboro, TN 37133
LPTV Stations (1):
Tennessee: WHRT-LP, Murfreesboro.

STEVEN LANKENAU

539 W. Washington St.
Napoleon, OH 43545
LPTV Stations (1):
Ohio: WDFM-LP, Defiance.

LARAMIE PLAINS ANTENNA TV ASSN. INC.

Box 188
Laramie, WY 82070
LPTV Stations (5):
Wyoming: K03CR, Big Laramie Valley, Bosler & Laramie; K10FQ, Big Laramie Valley, Bosler & Laramie; K12FY, Big Laramie Valley, Bosler & Laramie; K57AF, Laramie; K59AJ, Laramie.

BRIAN A. LARSON

Box 36
The Kings Rd.
Buskirk, NY 12028
Phone: 518-686-0975

Branch Office:
2063 NY 67
Valley Falls, NY 12185
Phone: 518-753-0975
LPTV Stations (1):
New York: WNGN-LP, Troy.
Other Holdings:
Radio.

LE SEA BROADCASTING CO.

61300 S. Ironwood Rd.
South Bend, IN 46614
Phone: 219-291-8200
Fax: 219-291-9043
Officers:
Stephen Sumrall, Pres.
Peter Sumrall, V.P.

Ownership: David Sumrall, Peter Sumrall & Stephen Sumrall, 33.33% each.
 Represented (legal): Gardner, Carton & Douglas.
 LPTV Stations (4):
 Colorado: KWHS-LP, Colorado Springs.
 Indiana: W18AT, Gary; W24AW, Valparaiso.
 Oklahoma: K69EK, Oklahoma City.
 Other Holdings:
 TV, see listing.
 TV Translators, radio.
 KWHH Nahelahu, HI & WHRI Noblesville, IN, shortwave operations.

MARY GILL LEE

Box 270
 Pleasant Hill, LA 71065
 Phone: 318-352-7628
 LPTV Stations (2):
 Louisiana: K27FK, Natchitoches; KAIN-LP, Natchitoches.

LIBERTY COMMUNICATIONS

3401 Fosterburg Rd.
 Alton, IL 62002
 Phone: 618-465-4000
 Fax: 618-465-4717
 LPTV Stations (1):
 Illinois: W50CH, Alton.

LIBERTY UNIVERSITY INC.

1971 University Blvd.
 Lynchburg, VA 24502-2269
 Phone: 804-582-2722
 Fax: 804-582-2918
 Officers:
 Jerry Falwell, Chmn.
 John M. Borek, Pres.
 George Rogers, Chief Financial Officer
 LPTV Stations (1):
 Virginia: WTLU-CA, Lynchburg.
 Other Holdings:
 Radio.

LIFE BROADCASTING NETWORK

85 E. Yellow Springs
 Fairborn, OH 45324
 Phone: 513-754-0065
 LPTV Stations (1):
 Ohio: WWRD-LP, Centerville.

LIGHTHOUSE COMMUNICATIONS INC.

Suite F
 11301 Penny Rd.
 Apex, NC 27502
 Phone: 919-303-0102
 Fax: 919-303-0109
 Officers:
 Dr. James P. Layton, Pres. & Chief Exec. Officer
 Rev. Bruce Johnson, Exec. V.P.
 L. Frank Floyd, V.P., Operations
 Doris H. Layton, Secy.-Treas.
 LPTV Stations (3):
 North Carolina: WACN-LP, Apex, Cary & Fuquay-Varina; WWI-W-LP, Raleigh; W20BV, Wilson.

LIN TELEVISION CORP.

Suite 200
 4 Richmond Square
 Providence, RI 02906
 Phone: 401-454-2880
 Fax: 401-454-2817
 Officers:
 Gary R. Chapman, Chmn., Pres. & Chief Exec. Officer, TV Group
 Paul Karpowicz, V.P., Television
 C. Robert Ogren Jr., V.P., Engineering & Operations
 Peter E. Maloney, V.P., Finance

Denise M. Parent, V.P. & Deputy Gen. Counsel
 Gregory M. Schmidt, V.P., New Development & Gen. Counsel
 Deborah R. Jacobson, V.P., Corp. Development & Treas.
 William Cunningham, V.P. & Controller
 Karen Giblin, Asst. Controller
 Ownership: Hicks, Muse, Tate & Furst, majority equity interest; Royal W. Carson III, 50% voting rights; Randall S. Fojtasek, 50% voting rights.
 Represented (legal): Covington & Burling.
 LPTV Stations (19):
 Indiana: WIH-LP, Indianapolis.
 Michigan: WOGC-LP, Grand Rapids; WOLP-LP, Grand Rapids; WOHO-LP, Holland; WOKZ-LP, Kalamazoo.
 Texas: KBVO-LP, Austin; KHPB-LP, Bastrop; KHPF-LP, Fredericksburg; KHPX-LP, Georgetown; KHPG-LP, Giddings; KHPL-LP, La Grange; KHPZ-LP, Round Rock; KHPM-LP, San Marcos.
 Virginia: WITD-LP, Chesapeake; WPMC-LP, Mappsville; WNLO-LP, Norfolk; W3TD-LP, Suffolk; WKTD-LP, Suffolk; W35BH, Virginia Beach.
 LPTV Permittees (1):
 North Carolina: W22BG, Elizabeth City.
 Other Holdings:
 TV, see listing.
 Broadcast holdings: Banks Broadcasting, see listing, 50.00%; Station Venture Operations LP, see listing, 20.38%.

LINCOLN MEMORIAL U.

Hwy. 25 E
 Harrogate, TN 37752
 Phones: 423-869-2653; 423-869-6312
 Fax: 423-869-4825
 Officers:
 Harold M. Finley, Chmn.
 Sam A. Mars Jr., Vice Chmn.
 Scott D. Miller, Pres.
 D. D. Thompson, V.P., Finance & Treas.
 E. Oscar Robertson, Secy.
 LPTV Stations (2):
 Tennessee: W14AQ, Harrogate; W18AN, Harrogate.

LIVING FAITH BROADCASTING

Box 690
 Watsonville, CA 95077-0690
 Phone: 831-394-8456
 Fax: 831-899-7136
 LPTV Stations (1):
 California: K21EV, Salinas.

LOCAL TELEVISION ASSOCIATES INC.

Box 2069
 One Television Place, Hwy. 70-E
 Morehead City, NC 28557
 Phone: 919-240-0888
 Fax: 919-240-2028
 Officers:
 John W. Gainey III, Pres.
 Lockwood Phillips, V.P.
 Frederick J. McCune, Secy.-Treas.
 Ownership: John W. Gainey III, 18.54%; Frederick J. McCune, 17.54%; Ann T. Munden, 15.92%; Robert R. Hilker, 15%; William R. Rollins, 15%; Lockwood Phillips, 7%; Walter Phillips, 7%; Ramon N. Redford Jr., 4%.
 Represented (legal): Shaw Pittman.
 LPTV Stations (1):
 North Carolina: W64AZ, Kinston-Greenville.
 Other Holdings:
 TV Translators.

LOCKE SUPPLY CO.

Box 26128

Oklahoma City, OK 73126
 Phone: 405-631-9701
 Officers:
 Don J. Locke, Pres.
 Carter Marsh, V.P.
 Tammy Bryant, Secy.
 Ownership: Locke Supply Co. Employee Stock Ownership Plan, Emerson Rickstrew, Trustee, 67%; Wanda Locke McKenzie, 33%.
 Represented (legal): Baraff, Koerner & Olender PC.
 LPTV Permittees (1):
 Oklahoma: K17FB, Ardmore.
 Other Holdings:
 TV, see listing.
 TV Translators.

BILLY RAY LOCKLEAR

3463 Oak Grove Church Rd.
 Lumberton, NC 28358
 Phone: 910-521-3101
 LPTV Stations (1):
 North Carolina: WLPS-LP, Lumberton.

GERALD LOCKLEAR

2450 Hwy. 211 W
 Lumberton, NC 28360
 Phone: 910-738-4478
 LPTV Stations (1):
 North Carolina: WPEM-LP, Lumberton.

LOCKWOOD BROADCASTING INC.

Box 549
 220 Salters Creek Rd.
 Hampton, VA 23661
 Phone: 757-722-9736
 Fax: 757-726-0196
 Officers:
 James L. Lockwood Jr., Chmn. & Chief Exec. Officer
 Dave A. Hanna, Pres. & Chief Operating Officer
 Pamela B. Lawson, Exec. V.P. & Chief Financial Officer
 Ownership: James L. Lockwood Jr.
 Represented (legal): Brooks, Pierce, McLendon, Humphrey & Leonard.
 LPTV Stations (3):
 Texas: K08KK, Paris.
 Virginia: W47CE, Hampton; WPEN-LP, Hampton.
 Other Holdings:
 TV, see listing.

LOFLIN CHILDREN'S TRUST-ONE, TWO & FOUR

Box 40483
 Baton Rouge, LA 70835
 LPTV Stations (11):
 Alabama: W19BV, Andalusia; W36BQ, Andalusia; W57CC, Andalusia; W59CQ, Andalusia.
 Wyoming: K18ER, Rock Springs; K20FA, Rock Springs; K30EQ, Rock Springs; K48FE, Rock Springs; K56FV, Rock Springs; K58EW, Rock Springs; K64EP, Rock Springs.

DAN LOFLIN

Box 40483
 Baton Rouge, LA 70835
 Phone: 504-928-3574
 LPTV Stations (4):
 Michigan: W29BZ, Herman; W31BJ, Herman; W48CA, Herman; W50BZ, Herman.

DAVID M. LOFLIN

Box 40483
 Baton Rouge, LA 70835

LPTV Stations (5):
 Alabama: W40BE, Andalusia; W49BM, Andalusia; W65CW, Andalusia.
 Louisiana: K13VE, Baton Rouge; KTTE-LP, Baton Rouge.

BOARD OF LOGAN COUNTY COMMISSIONERS

315 Main St.
 Sterling, CO 80751
 Phone: 970-522-0888
 Officer:
 Lyle Schumacher, Chmn.
 LPTV Stations (8):
 Colorado: K54ET, Peetz; K56EP, Peetz; K58DX, Peetz; K60FO, Peetz; K46CY, Sterling; K48DQ, Sterling; K50EE, Sterling; K52EW, Sterling.

HUMBERTO LOPEZ

115 West Ave.
 Robstown, TX 78380
 Phone: 512-387-4861
 Fax: 512-387-5396
 LPTV Stations (3):
 Texas: KINE-LP, Robstown; KXTM-LP, San Antonio; KVHM-LP, Victoria.
 Other Holdings:
 Radio.

MINERVA R. LOPEZ

115 W Ave.
 Robstown, TX 78380
 Phone: 512-387-4861
 Fax: 512-289-8877
 LPTV Stations (1):
 Texas: KTMV-LP, Corpus Christi.

LOUISIANA CHRISTIAN BROADCASTING INC.

701 Packwood Dr.
 West Monroe, LA 71201
 Phone: 318-322-1399
 Fax: 318-323-3783
 LPTV Stations (2):
 Louisiana: K07WE, Baton Rouge.
 Mississippi: W24CR, Natchez.

LOUISVILLE COMMUNICATIONS LLC

Box 1010
 1703 W. Doe Run Rd.
 Unionville, PA 19375
 Phone: 610-444-8895
 Fax: 610-347-2360
 Officers:
 Greg Kunz, Chmn.
 Richard H. Williams, Chief Exec. Officer
 Ken Karaszkiwicz, Chief Financial Officer
 Ownership: Cascade Communications Ventures LLC. CCV ownership: Dennis W. Brush & Anne K. Brush, Trustees, 50%; Gregory W. Kunz, Trustee, 32%; Enterprise Wagon Inc., 18%.
 EWI ownership: Gregory W. Kunz, Trustee.
 Members are principals of Tucson Communications LLC & Tulsa Communications LLC, see listings.

LPTV Stations (1):
 Kentucky: W28CC, Louisville.
 Other Holdings:
 TV, see listing.

L.P. BROADCASTING

1730 E. Indigo St.
 Mesa, AZ 85203
 Phone: 520-402-9223
 Fax: 520-425-5063
 Officers:
 Richard Potyka, Pres.

Mindy Chansley, Secy.
Linda Corso, Chief Financial Officer
Represented (legal): Shook Hardy & Bacon LLP.
LPTV Stations (1):
Arizona: K30ES, Globe.

LPTV INC.

Suite 213
1075 Duval Square
Key West, FL 33040
LPTV Stations (1):
Florida: W52BB, Big Pine.

LPTV SERVICES

LPTV Permittees (3):
Arizona: K44FE, Sierra Vista.
Texas: K08ML, Del Rio; K20FN, Del Rio.

LUBBOCK TELEVISION CO.

2124 15th St.
Lubbock, TX 79401
Phone: 806-747-4085
Fax: 806-747-4086
Officers:
Larry Rice, Pres. & Chief Financial Officer
Brian Henegar, Chief Operating Officer
LPTV Stations (1):
Texas: KGLR-LP, Lubbock.

DAVID R. MAGNUM

1021 N. Superior Ave.
Tomah, WI 54660
Phone: 608-372-9200
Fax: 608-372-7566
LPTV Permittees (1):
Wisconsin: WUSK-LP, Tomah.
Other Holdings:
Radio.

MAINE FAMILY BROADCASTING INC.

Suite 6
2881 Ohio St.
Bangor, ME 04401
Phone: 207-873-6100
Officers:
James W. McLeod, Pres. & Chief Financial Officer
Bethshan McLeod, Secy.-Treas.
Ownership: James McLeod.
LPTV Stations (1):
Maine: WBGR-LP, Bangor.

MAINE PUBLIC BROADCASTING CORP.

1450 Lisbon St.
Lewiston, ME 04240
Phone: 207-783-9101
Officers:
Robert Edwards, Chmn.
Neil Rolde, Vice Chmn.
Robert H. Gardiner, Pres.

Branch Offices:
65 Texas Ave.
Bangor, ME 04401
Phone: 207-941-1010

309 Marginal Way
Portland, ME 04104
Phone: 207-874-6570

TV Stations (7):
Maine: WCBT-DT, Augusta (CP); WCBT, Augusta-Lewiston-Portland; WMEA-TV, Biddeford; WMED-TV, Calais; WMEB-TV, Orono; WMEM-DT, Presque Isle (CP); WMEM-TV, Presque Isle.
LPTV Stations (1):
Maine: W39BQ, Lewiston.

Other Holdings:
Radio.

MAINQUAD COMMUNICATIONS INC.

3 E. First St.
Weldon, NC 27890
Phone: 919-538-0020
Officers:
Dan Berman, Chmn. & Pres.
Gail Exum, Secy.-Treas.
Branch Office:
WSMY-WPTM
616 Aurelian Springs Rd.
Weldon, NC 27890
Phone: 919-536-3115
Ownership: Dan Berman.
Represented (legal): Dan J. Alpert.
LPTV Stations (1):
North Carolina: WNVN-LP, Roanoke Rapids.
Other Holdings:
Radio.

MAKO COMMUNICATIONS LLC

Box 1513
Corpus Christi, TX 78403
LPTV Stations (3):
Nevada: KYRK-LP, Las Vegas.
North Carolina: W1WW-LP, Durham.
Oklahoma: KTOU-LP, Oklahoma City.

MALIBU BROADCASTING LLC

Suite 1300
5670 Wilshire Blvd.
Los Angeles, CA 90036
Phone: 323-965-5400
Ownership: Thomas J. Wilson.
Represented (legal): Wiley, Rein & Fielding.
LPTV Permittees (1):
Iowa: WBQD-LP, Davenport.
Other Holdings:
TV, see listing.

YVONNE DENISE MALONY

LPTV Permittees (1):
Virginia: W38CK, Gainesville & Nokesville.

MANNA MEDIA CORP.

Box 2595
2251 Mariposa Blvd.
Casper, WY 82602
Phone: 307-265-4453
Officers:
Carl A. Wolosin, Pres.
Margaret Wyatt, V.P.
John S. Runge, Secy.-Treas.
Ownership: Non-profit corp.
LPTV Stations (1):
Wyoming: K47GW, Casper.

THE MARIAN CENTER

32 Birch Lake Dr.
Sherman, IL 62684
LPTV Stations (1):
Illinois: W28BE, Springfield.

MARIANAS CABLEVISION INC.

Box 1298
Chalan Kanea
Saipan, MP 96950
Officers:
Peter Sinclair, Pres.
Robert O'Connor, V.P.
Michael Saislan, Secy.-Treas.
Chris Kurz, Chief Financial Officer
Ownership: UMDA.

LPTV Permittees (2):
Mariana Islands: K21ED, Susupi; K17DO, Susupi & Saipan.

SCHOOL BOARD OF MARION COUNTY

512 S.E. 3rd St.
Ocala, FL 32671
Phone: 904-620-7763
LPTV Stations (1):
Florida: W07BP, Ocala.
Other Holdings:
ITFS.

GUNTER MARKSTEINER

12th Floor
1601 Forum Place
West Palm Beach, FL 33401
Phone: 561-471-9200
Fax: 561-471-0992
Represented (legal): Fletcher, Heald & Hildreth PLC.
LPTV Stations (3):
Florida: WXDT-LP, Naples; WYDT-LP, Naples; WZDT-LP, Naples.

H. EARL MARLAR

Box 121
Heiskell, TN 37754
Represented (legal): Larry D. Perry.
LPTV Stations (1):
Tennessee: WFEM-LP, Heiskell.

MARSH MEDIA INC.

Box 12077
600 S. Tyler
Amarillo, TX 79101
Phone: 806-373-1787
Fax: 806-371-7329
Officers:
Mac Douglas, Chief Operating Officer
Jim Currie, V.P., Mktg. & Sales
Ownership: Stanley Marsh III, 99%; Estelle M. Watlington, 1%.
Represented (legal): Wiley, Rein & Fielding.
LPTV Stations (1):
New Mexico: K43BU, Clovis.
Other Holdings:
TV, see listing.

DON MARTIN

Box 385
Salem, IN 47167
Phones: 812-883-3401; 812-883-5750
Fax: 812-883-2797
Represented (legal): David Allen (Salem, IN).
LPTV Stations (1):
Indiana: WHAN-LP, Salem.

FREDDIE MARTIN

LPTV Permittees (1):
Iowa: K69GX, Ottumwa.

MARTIN MEDIA INDUSTRIES INC.

352 Main St.
Catskill, NY 12414
Phone: 518-943-7027
LPTV Stations (1):
New York: W21BU, Catskill.

GILBERT MARTINEZ

Suite 101
1104 West Ave.
Austin, TX 78701-2046
Phone: 512-477-4040
LPTV Permittees (2):
Arizona: K30FG, Douglas; K38FH, Douglas.

LOUIS MARTINEZ

17511 Santa Rosa Rd.
Perris, CA 92570
Phone: 909-687-3660
LPTV Stations (3):
California: KBLM-LP, Riverside.
Texas: KQUX-LP, Austin; KBLM-LP, San Antonio.

GEORGE W. MATTHEWS JR.

24 Beachwood Rd.
Birmingham, AL 35213
Phone: 205-871-1395
LPTV Stations (1):
Arkansas: K58FB, Fort Smith.

JANE MATTHEWS

850 Sam Lee Rd.
Scranton, SC 29591
LPTV Permittees (1):
South Carolina: W69DT, Myrtle Beach.

MAX MEDIA

900 Laskin Rd.
Virginia Beach, VA 23451
Phone: 757-437-9800
Fax: 757-437-0034
Officers:
Aubrey E. Loving, Chmn., Chief Exec. Officer & Secy.
John A. Trinder, Pres. & Chief Operating Officer
Charles A. McFadden, Exec. V.P., Administration
David J. Wilhelm, V.P., Treas. & Chief Financial Officer
Ownership: Max TV Co., 68%; Max Radio Inc., 31%; MTR Holding Corp., 1%.
LPTV Stations (2):
Montana: KWYB-LP, Bozeman; KTMF-LP, Kalispell.
Other Holdings:
TV, see listing.

SANDRA MAY

401 S. Walnut
Hope, AR 71801
Phone: 501-777-3548
LPTV Stations (2):
Arkansas: KTSS-LP, Hope; KBZZ-LP, Prescott.

MAYFIELD CHRISTIAN TV STUDIO INC.

Box 240473
San Antonio, TX 78224-0473
Phone: 210-633-0299
Officers:
Jack Stevens, Pres.
Melvin L. Troutz, Chief Exec. Officer
Mary E. Troutz, Chief Financial Officer
LPTV Stations (1):
Texas: KJLF-LP, San Antonio.

MB MEDIA GROUP INC.

Suite 200
251 W. Hilton
St. George, UT 84770
Phone: 801-628-0484
Fax: 801-673-8228
Officers:
Wallace Brazzeal, Pres. & Chief Exec. Officer
L. Brent Miner, Chief Operating Officer
Dayrl Farnsworth, V.P., Sales
Sherry Bradbury, Secy.-Treas.
Jerold W. Johnson, Chief Financial Officer
Ownership: L. Brent Miner, Wallace Brazzeal & Jerold W. Johnson.
Represented (legal): Garvey, Schubert & Barer; Vancott, Bagley, Comway & McCarthy SLC.

LPTV Stations (2):
Utah: KDLU-LP, St. George; KDLQ-LP, St. George/Washington/Santa Clara.

M.C. PRODUCTIONS

1101 S. Matthew St.
Peoria, IL 61605-3549
Phone: 309-673-3542
Fax: 309-673-7643
Branch Office:
Box 1493
Peoria, IL 61655-1493
Ownership: Murion C. Burse.
LPTV Stations (1):
Illinois: W67CW, Peoria.
Other Holdings:
Production: Video.

ERIC McBRIDE

Box 40483
Baton Rouge, LA 70835
Phone: 504-928-3574
LPTV Stations (5):
Florida: W39BZ, Lake City.
Michigan: W38CG, Herman; W41CA, Herman; W44BM, Herman; W60CJ, Herman.

CARLO McDANIEL

4013 Pearl Ave.
Tampa, FL 33611
LPTV Permittees (1):
Florida: W56CI, St. Petersburg.

HENRY J. MCGINNIS

7241 Martha Lane
Fort Worth, TX 76112
Phone: 817-335-8666
Fax: 817-335-2171
LPTV Stations (2):
Texas: KJJM-LP, Dallas; KATA-LP, Mesquite.

MEDIA-COM TELEVISION INC.

Box 2170
Akron, OH 44309-2170
Phone: 216-673-2323
Fax: 330-673-0301
Officers:
Richard Kleus, Pres.
William R. Klaus, Chief Operating Officer
Robert A. Klaus, V.P., Sales
LPTV Stations (2):
Ohio: WAOH-LP, Akron; W35AX, Cleveland.

MEDIA MANICS INC.

No. 159
110-C Sunset Plaza
Enid, OK 73703
LPTV Stations (1):
Oklahoma: K32DZ, Enid.

MEDIACASTING LLC

Box 4607
Greenville, DE 19807
Phone: 302-478-2052
Officer:
William E. Mattis Jr., Pres.
Represented (legal): Irwin, Campbell & Tannenwald PC.
LPTV Stations (2):
Delaware: W53BZ, Talleyville & Wilmington urban/suburban area.
New Jersey: W33BT, Camden.

CHARLES R. MEEKER

Suite J-1
41-625 Eclectic St.
Palm Desert, CA 92260

LPTV Stations (2):
California: K07WA, Atascadero; KDPX-LP, Cathedral City.
LPTV Permittees (1):
California: K08MX, Indio.

MEREDITH CORP.

1716 Locust St.
Des Moines, IA 50309-3023
Phone: 515-284-3717
Fax: 515-284-2393
Officer:
William T. Kerr, Chmn., Pres. & Chief Exec. Officer
LPTV Stations (12):
Oregon: K53EJ, Baker; KFXO-LP, Bend; K20EH, Hood River; K23DB, La Grande; K30EW, Monument; K51FK, Nehalem & Rockaway; K18EL, Newburg & Tigard; K16CB, Portland; K51EH, The Dalles; K28EC, Umatilla County (rural).
Washington: K68DZ, Longview & Rainier; K14HN, Vancouver & Camas.
Other Holdings:
TV, see listing.
TV Translators, magazines, publishing.

BRUCE MERRILL

Box 14385
Scottsdale, AZ 85267-4385
Phone: 602-948-3776
LPTV Permittees (1):
West Virginia: W69DD, Huntington.

MESTER'S TV

Box 300406
Brooklyn, NY 11230
Phone: 718-282-9090
Fax: 718-469-0881
Officers:
John Mester, Chmn.
Dr. Jolinda Mester-Leider, Chief Exec. Officer
Hilda Mester, Chief Financial Officer
Ownership: John Mester, see also Connecticut Home Theatre.
LPTV Stations (1):
New York: W51BN, White Lake.

METRO VIDEO PRODUCTIONS INC.

3225 W. Elm St.
Lima, OH 45805
Phone: 419-991-8433
Officer:
Gregory Phipps, Pres.
LPTV Stations (1):
Ohio: WLQP-LP, Lima.

METROPOLITAN RADIO GROUP INC.

3801 Skillern Blvd.
Flower Mound, TX 77028
Phone: 817-430-3548
Branch Office:
1549 Greenbridge
Ozark, MO 65721
Phone: 417-581-5595
Fax: 417-581-5596
Ownership: Mark Acker, Personal Representative for the Gary Acker Estate, Secy.-Treas.
LPTV Stations (1):
Missouri: K08MA, Springfield.
Other Holdings:
Radio.

METROPOLITAN SCHOOL DISTRICT OF MARTINSVILLE

460 S. Main
Martinsville, IN 46151
Phone: 765-342-5571

Fax: 765-349-5256
LPTV Stations (1):
Indiana: WREP-LP, Martinsville.

MFB INC.

Box 982
Burlington, IA 52601
LPTV Stations (1):
Virgin Islands: W23AD, Christiansted.

THE MICROBAND COMPANIES INC.

Officers:
J. Patrick Dugan, Pres. & Chief Exec. Officer
William Hoffman, Sr. V.P., Secy. & Gen. Counsel
Robert Baumann, Treas.
James K. Baumann, Asst. V.P.
Represented (legal): Sinderbrand & Alexander.
LPTV Stations (1):
Tennessee: W52CT, Nashville.

MICRONESIA BROADCASTING CORP.

Box 368
Agana, GU 96910
Phone: 671-637-5826
Fax: 671-637-9865
Officers:
Thomas J. M. Calvo, Chmn.
Joseph Waechter, Vice Chmn.
Eduardo M. Calvo, Secy.
Michael Grandenitti, Treas.
Ownership: Calvo Enterprises Inc., 50.05%; United Micronesia Development Corp. Inc., 49.7%. CEI ownership: Paul M. Calvo, Pres. & Trustee, 33%; Edward M. Calvo, V.P. & Trustee, 33%; Thomas J. M. Calvo, V.P. & Trustee, 33%.
LPTV Stations (1):
Guam: KUAM-LP, Tamuning.
Other Holdings:
TV, see listing.
Radio.

MID-MICHIGAN WIRELESS

2499 S. Shore Rd.
Crystal, MI 48818
LPTV Stations (5):
Michigan: W39B0, Crystal; W45BC, Crystal; W51BX, Crystal; W55BZ, Crystal; W68CN, Crystal.

MID-SOUTH BROADCASTING

Box 8
Ashland, MS 38603
Phone: 601-224-6420
LPTV Stations (1):
Mississippi: WBII-LP, Holly Springs.

MID STATES TELEVISION INC.

2900 Park Ave. W
Mansfield, OH 44904
Officers:
Gunther Meisse, Chmn., Pres. & Chief Exec. Officer
Charles J. Hire, V.P.
Glenn Cheesman, V.P., Sales
William Heichel, Secy.-Treas.
Ownership: Gunther Meisse, 51%; Charles J. Hire, 30%; Glenn Cheesman, 19%. Hire, Meisse & Cheesman have radio interests.
LPTV Stations (1):
Ohio: WOZH-LP, Mansfield.
Other Holdings:
TV, see listing.

MIDWEST BROADCASTING CO.

Box 2860
Rapid City, SD 57709

LPTV Stations (1):
South Dakota: KBNW-LP, Sioux Falls.

MILLENNIUM COMMUNICATIONS & PRODUCTIONS INC.

Box 532
Etoile, TX 75944
Phone: 409-632-4244
Fax: 409-854-2077
Officers:
Janella Martin, Chmn., Secy.-Treas. & Chief Financial Officer
Marshall Martin, Pres. & Chief Operating Officer
LPTV Stations (1):
Texas: KLNLM-LP, Lufkin.

MILLER FAMILY BROADCASTING LLC

118 State Dr.
Hollister, MO 65672
LPTV Stations (2):
Missouri: K05JQ, Branson; K15CZ, Springfield.
LPTV Permittees (1):
Missouri: K17DL, Branson.

CITY OF MILTON-FREEWATER

Box 6
Milton-Freewater, OR 97862
Phone: 541-938-5531
Fax: 541-938-3924
LPTV Stations (2):
Oregon: K53EK, Milton-Freewater; K55GC, Milton-Freewater.

MINNESOTA VALLEY TV IMPROVEMENT

Box 166
Granite Falls, MN 56241
LPTV Stations (9):
Minnesota: K16CP, Granite Falls; K19EJ, Granite Falls; K21FI, Granite Falls; K22DO, Granite Falls; K33FP, Granite Falls; K35DK, Granite Falls; K39FB, Granite Falls; K41FF, Granite Falls; K45DJ, Granite Falls.

AMANDA O. MINTZ

Box 1513
Corpus Christi, TX 78403
Phone: 361-883-1763
Fax: 361-883-3160
LPTV Stations (1):
Nevada: KKJK-LP, Las Vegas.

Laurie Mintz

141 Kush Lane
Corpus Christi, TX 78404
Phone: 361-883-1763
LPTV Stations (1):
California: K33FZ, Oceanside/Carlsbad.

MIRACLE ROCK CHURCH

131 North 900 West
Salt Lake City, UT 84110
LPTV Stations (1):
Utah: K46BJ, Salt Lake City.

MIRAGE MEDIA LLC

7029 Novara Place
Alta Loma, CA 91701
Phone: 909-483-3949
LPTV Stations (1):
California: KPSE-LP, Palm Springs.

MISSION BROADCASTING INC.

544 Red Rock
Wadsworth, OH 44281
Phone: 330-335-8808

Fax: 330-336-8454
 Officers:
 David D. Smith, Pres. & Treas.
 Nancie J. Smith, V.P. & Secy.
 Ownership: David S. Smith, 100%; Nancy J. Smith.
 Represented (legal): Arter & Hadden.
 LPTV Stations (3):
 Oklahoma: K53DS, Lawton.
 Texas: KCPN-LP, Amarillo; KJBO-LP, Wichita Falls.
 LPTV Permittees (1):
 Texas: K50FK, Amarillo.
 Other Holdings:
 TV, see listing.

MISSOURI BAPTIST COLLEGE (ITFS CORP.)

One College Park Dr.
 St. Louis, MO 63141
 Phone: 314-434-1115
 Fax: 314-434-7596
 Officers:
 R. Alton Lacey, Pres.
 Ken Revenaugh, Chief Exec. & Financial Officer
 Arlen Dykstra, Chief Operating Officer
 Represented (legal): Joseph E. Dunne III.
 LPTV Stations (1):
 Missouri: K56CA, St. Louis.

MISSOURI SOUTHERN STATE COLLEGE

3950 E. Newman Rd.
 Joplin, MO 64801
 Phone: 417-625-9375
 Fax: 417-625-9742
 Ownership: Board of Regents.
 LPTV Stations (1):
 Missouri: KGCS-LP, Joplin.
 Other Holdings:
 Radio.

THE CURATORS OF THE U. OF MISSOURI

Hwy. 63 S
 Columbia, MO 65201
 Phone: 573-882-8888
 Fax: 573-884-8888
 Represented (legal): Shaw Pittman.
 LPTV Stations (1):
 Missouri: K07SD, Rolla.
 Other Holdings:
 TV, see listing.

MITCHELL COUNTY TELEVISION

Box 514
 Rte. 3
 Pelham, GA 31779
 LPTV Stations (1):
 Georgia: W02CE, Camilla.

STUART E. MOEN

415 Barren Springs Dr.
 Houston, TX 77090
 LPTV Stations (1):
 South Dakota: K48DK, Sioux Falls.

MONO COUNTY SERVICE AREA NO. 1

Box 3861
 Mammoth Lakes, CA 93546
 Phone: 760-934-6299
 Officers:
 Guntram Jordan, Pres.
 Patricia Fisher, Chief Exec. Officer
 Gary Williams, Chief Operating Officer
 Marianne O'Connor, Secy.-Treas.
 Represented (legal): Fleischman & Walsh LLP.

LPTV Stations (6):
 California: K15DP, Crowley Lake & Long Valley; K17DF, Crowley Lake & Long Valley; K19DI, Crowley Lake & Long Valley; K25EB, Crowley Lake & Long Valley; K27DV, Crowley Lake & Long Valley; K49EA, Long Valley.

MONROE MEDIA LLC

Box 810
 Effingham, IL 62401
 LPTV Stations (1):
 Illinois: WEIL-LP, Effingham.

MONTANA STATE U.

Room 172
 Visual Communications Bldg.
 Bozeman, MT 59717
 Phone: 406-994-3437
 Officers:
 Michael Malone, Pres.
 Jerry Bancroft, Dean
 TV Stations (1):
 KUSM, Bozeman; KUSM-DT, Bozeman.
 LPTV Stations (2):
 Montana: K20DY, Belgrade, Manhattan & Three Forks; K43DU, Butte.

MONTEREY COUNTY SUPERINTENDENT OF SCHOOLS

Box 80851
 901 Blanco Circle
 Salinas, CA 93912
 Phones: 831-755-0383; 831-755-0389
 Fax: 831-753-7888
 Officers:
 William Barr, Superintendent
 Mike Mellon, Chief Operating Officer
 LPTV Stations (1):
 California: K13ND, San Ardo/Bradley.
 Other Holdings:
 ITFS.

MONTGOMERY COMMUNICATIONS INC.

Box 129
 222 W. 6th St.
 Junction City, KS 66441
 Phones: 785-762-5000; 785-762-5055
 Fax: 785-762-3096

Branch Office:
 2300 S.W. 29th St.
 Suite 123
 Topeka, KS 66611
 Phone: 785-267-6666
 Ownership: John G. Montgomery, Pres.
 Represented (legal): Peter Tannenwald.
 LPTV Stations (4):
 Kansas: K17CK, Emporia; KTMJ-CA, Junction City; K15DQ, Manhattan; KTLJ-LP, Topeka.
 Other Holdings:
 Magazine, newspapers.

MOUNTAIN BROADCASTING LLC

Suite 300
 2193 Association Dr.
 Okemos, MI 48864
 LPTV Stations (1):
 Washington: K27GH, Yakima.
 LPTV Permittees (1):
 Oregon: K21EK, Pendleton.

MS COMMUNICATIONS LLC

Suite 640
 1801 Avenue of the Stars
 Los Angeles, CA 90067
 Phone: 310-552-7970

LPTV Stations (192):
 Arkansas: K20EX, Batesville; K22ES, Batesville; K28FO, Batesville; K30EC, Batesville; K35EA, Batesville; K40DS, Batesville; K44DS, Batesville; K53FM, Batesville; K57FV, Batesville; K59FB, Batesville; K61FP, Batesville; K65FN, Batesville; K67GR, Batesville; K69GT, Batesville; K27FF, El Dorado; K29DC, El Dorado; K36DR, El Dorado; K40EF, El Dorado; K46DT, El Dorado; K48EP, El Dorado; K50EK, El Dorado; K53FB, El Dorado; K57GF, El Dorado; K59FJ, El Dorado; K63FX, El Dorado; K66EX, El Dorado; K69HO, El Dorado.

California: K17EH, Eureka; K27FX, Eureka; K31EW, Eureka; K33FN, Eureka; K41FD, Eureka; K48GP, Eureka; K50EQ, Eureka; K52FK, Eureka; K57HB, Eureka; K59FW, Eureka; K63GK, Eureka; K67GU, Eureka; K69IE, Eureka.

Georgia: W08DM, Colquitt; W22BV, Colquitt; W26BM, Colquitt; W30BO, Colquitt; W45BL, Colquitt; W47BX, Colquitt; W51CQ, Colquitt; W69DO, Colquitt.

Idaho: K56FQ, Boise; K60FH, Boise; K64EJ, Boise; K68EJ, Boise.

Illinois: W34CD, Quincy; W45BM, Quincy; W49BS, Quincy; W53BP, Quincy; W61CO, Quincy; W63CL, Quincy; W65CZ, Quincy; W67DR, Quincy; W69DF, Quincy.

Iowa: K21EM, Ottumwa; K31ED, Ottumwa; K45EE, Ottumwa; K51FJ, Ottumwa; K53FC, Ottumwa; K55GS, Ottumwa; K58ER, Ottumwa; K65GA, Ottumwa; K67GH, Ottumwa; K49DX, Ottumwa (formerly Sioux City).

Kentucky: W16BI, Talbert; W20BO, Talbert; W24BT, Talbert; W26BK, Talbert; W31BU, Talbert; W51CK, Talbert; W53BQ, Talbert; W54CI, Talbert; W64CM, Talbert; W66DA, Talbert; W69ED, Talbert.

Louisiana: K16DK, Alexandria; K21EL, Alexandria; K23DZ, Alexandria; K38EG, Alexandria; K43EI, Alexandria; K50DW, Alexandria; K55GT, Alexandria; K57GK, Alexandria; K60GE, Alexandria.

Maine: W22BU, Bangor; W39CC, Bangor; W42BZ, Bangor; W50BX, Bangor; W54CG, Bangor; W58CM, Bangor; W66CL, Bangor.

Michigan: W18CB, Houghton Lake; W21BS, Houghton Lake; W24CG, Houghton Lake; W31BN, Houghton Lake; W36CE, Houghton Lake; W50CD, Houghton Lake; W52CO, Houghton Lake; W55CH, Houghton Lake; W57CQ, Houghton Lake; W59DC, Houghton Lake; W61CS, Houghton Lake; W63CH, Houghton Lake; W65DJ, Houghton Lake; W67DN, Houghton Lake; W34BZ, Ludington; W48BY, Ludington; W53CC, Ludington; W21BN, Sault Ste. Marie; W32BN, Sault Ste. Marie; W36BV, Sault Ste. Marie; W39BY, Sault Ste. Marie; W48BZ, Sault Ste. Marie; W50CA, Sault Ste. Marie; W56DI, Sault Ste. Marie; W58CO, Sault Ste. Marie; W15BM, Traverse City; W23BL, Traverse City; W34CE, Traverse City; W36BZ, Traverse City; W48CC, Traverse City; W56DF, Traverse City; W58CN, Traverse City; W62CQ, Traverse City; W66CX, Traverse City; W68DD, Traverse City.

Mississippi: W12CR, Grenada; W28BP, Grenada; W36BT, Grenada; W41BV, Grenada; W46CK, Grenada; W20BS, Meridian; W26BR, Meridian; W34CH, Meridian; W36BY, Meridian; W43BM, Meridian; W46CL, Meridian; W48CF, Meridian; W52CS, Meridian; W54CD, Meridian; W56DK, Meridian; W59DE, Meridian; W61CV, Meridian; W65DE, Meridian; W69DJ, Meridian.

Missouri: K33EQ, Cape Girardeau; K47FB, Cape Girardeau; K55HL, Cape Girardeau; K58FD, Cape Girardeau; K65GP, Cape Girardeau; K67HF, Cape Girardeau; K69HT, Cape

Girardeau; K04OV, Joplin; K52FC, Joplin; K55HU, Joplin.

Tennessee: W14BW, Acton; W20BJ, Acton; W32BG, Acton; W34BU, Acton; W38BZ, Acton; W43BH, Acton; W46CE, Acton; W49BK, Acton; W56DA, Acton; W62CK, Acton; W66CG, Acton; W69DB, Acton; W22BR, Jackson; W25BY, Jackson; W38BY, Jackson; W46CG, Jackson; W52CZ, Jackson; W54BU, Jackson; W62CJ, Jackson; W64BZ, Jackson; W66CF, Jackson.

Wisconsin: W06BU, Whiting; W16AY, Whiting; W18CS, Whiting; W24BV, Whiting; W31CI, Whiting; W40BC, Whiting; W60CI, Whiting; W62DA, Whiting; W65DN, Whiting.

LPTV Permittees (17):
 Michigan: W18BX, Petoskey; W20BQ, Petoskey; W23BM, Petoskey; W25CD, Petoskey; W31BI, Petoskey; W36CD, Petoskey; W39CB, Petoskey; W51CR, Petoskey; W53BN, Petoskey; W55CL.

MTN BROADCASTING INC.

Box 538
 Marshalltown, IA 50158
 Phone: 641-752-4122
 Fax: 641-752-5121
 Officer:
 Mark K. Osmundson, Pres.
 LPTV Stations (1):
 Iowa: KDAO-LP, Marshalltown.

MULTIMEDIA NETWORK OF NORTH CAROLINA INC.

110 Torrey Pines Lane
 Pinehurst, NC 28374
 LPTV Stations (1):
 North Carolina: WYBE-LP, Pinehurst.

MURRAY STATE U.

46 Murray St.
 Murray, KY 42071
 Phone: 270-762-3011
 Fax: 270-762-3050
 Officer:
 Kern Alexander, Pres.
 LPTV Stations (1):
 Kentucky: WQTV-LP, Murray.

IVAN NACHMAN

Suite 1, Bldg. 1
 12945 Seminole Blvd.
 Largo, FL 33778
 Phone: 813-392-0335
 LPTV Stations (1):
 Georgia: WHDS-LP, Savannah.

CHARLES S. NAMEY

Suite C
 216 S. Park Ave.
 Winter Park, FL 32789
 Phone: 407-740-8422
 Fax: 407-644-6330
 LPTV Stations (4):
 Florida: W19AX, Kissimmee; WTOF-LP, Orlando; WTWD-LP, Orlando.
 South Carolina: WJEA-LP, Charleston.

JEFFREY NAROD

1879 Jeffrey Court
 Wantagh, NY 11793
 Phone: 516-679-9112
 LPTV Stations (5):
 Missouri: K51ES, Lebanon; K53FK, Lebanon; K55HD, Lebanon; K59FD, Lebanon; K35EP, Poplar Bluff.

NATIONAL BROADCASTING CO.

Room 1491E
30 Rockefeller Plaza
New York, NY 10012
Phone: 212-664-4444
Officer:
Bob Wright, Pres. & Chief Exec. Officer
Ownership: General Electric Co.
LPTV Stations (1):
Florida: W19BJ, Sunrise.
Other Holdings:
TV, see listing.

NATIONAL MINORITY TV INC.

Suite A, PMB
14252 Culver Dr.
Irvine, CA 92604
Phone: 949-552-0490
Fax: 949-552-0495
Officers:
Jane P. Duff, Pres.
Paul F. Crouch, V.P.
E. V. Hill, Secy.-Treas. & Chief Financial Officer
William Ballinger, Asst. Secy.
Ownership: Non-profit organization.
Represented (legal): Shaw Pittman.
LPTV Stations (6):
Florida: W48CN, Sarasota.
Louisiana: K51EC, Lake Charles.
North Carolina: W62BV, Charlotte.
Utah: K18FJ, Salt Lake City.
Washington: K36DG, Longview.
West Virginia: W36CR, Huntington.
Other Holdings:
TV, see listing.
TV Translators.

NAVAJO COMMUNITY COLLEGE

Hatathli Cultural Center
Tsaile, AZ 86556
Phone: 602-724-3311
LPTV Stations (3):
Arizona: K51AV, Chinle; K44BB, Window Rock.
New Mexico: K38AU, Crownpoint.

NAVAJO NATION

LPTV Stations (2):
Arizona: K40AP, Tsaile.
New Mexico: K48AW, Shiprock.
LPTV Permittees (1):
Arizona: K54CR, Kayenta.

NAVARRO COLLEGE

3200 W. 7th Ave.
Corsicana, TX 75110
Phones: 903-874-2241; 903-874-6501
Fax: 903-874-4636
Officers:
Richard Sanchez, Pres. & Chief Exec. Officer
Paul Philips, Chief Operating Officer
Ownership: Navarro Jr. College District.
LPTV Stations (2):
Texas: KNAV-LP, Corsicana; K41AK, Fairfield.

NBI TV PARTNERS

2570 Chateau Way
Livermore, CA 94550
Phone: 510-443-1415
LPTV Permittees (1):
Georgia: W66CC, Sandersville.

CITY OF NENANA

Box 70
Nenana, AK 99760
LPTV Stations (1):
Alaska: K06MV, Nenana.

ROBERT G. NEUHAUS

277 Garrison Ave.
Staten Island, NY 10314
Branch Office:
706 Crest Dr.
Hawley, PA 18428
Phone: 717-226-4108
Represented (legal): James Bradford Ramsay.
LPTV Stations (1):
Pennsylvania: WWPS-LP, Hawley, Lake Ariel,
Greeley & Newfoundland.

NEW COVENANT CHURCH

110 Magnolia Heights
Falfurrias, TX 78355-3204
Phone: 512-325-5641
LPTV Stations (1):
Texas: K07TS, Falfurrias.

NEW JERSEY PUBLIC BROADCASTING AUTHORITY

CN777
25 S. Stockton St.
Trenton, NJ 08625-0777
Phone: 609-777-5001
Fax: 609-633-2912
Officers:
M. Joseph Montuoro, Chmn.
Elizabeth G. Christopherson, Exec. Dir.
Eric Luskin, Dir., Television Broadcasting
Branch Offices:
50 Park Place
Newark, NJ 07102
Phone: 201-648-3630

Jimmy Leeds Rd.
Pomona, NJ 08540
Phone: 609-652-8385
Represented (legal): Schwartz, Woods & Miller.
TV Stations (8):
New Jersey: WNJS, Camden; WNJS-DT, Camden (CP); WNJN, Montclair; WNJN-DT, Montclair (CP); WNJB, New Brunswick; WNJB-DT, New Brunswick (CP); WNET-DT, Newark (CP); WNJT, Trenton.
LPTV Stations (1):
New Jersey: W49BE, Hackettstown.
Other Holdings:
ITFS, radio.

NEW LIFE EVANGELISTIC CENTER INC.

1411 Locust St.
St. Louis, MO 63103
Phone: 314-436-2424
Officers:
Larry Rice, Pres.
Ray Redlich, V.P.
Ken Klingerman, Secy.-Treas.
Ownership: Non-profit corp.
LPTV Stations (7):
Missouri: K61GJ, Aurora; KNJD-LP, Branson; K36DF, Joplin; K64FQ, Lebanon; K68EL, Marshfield; K44DO, Osage Beach; K39CI, Springfield.
Other Stations:
TV, see listing.
Radio.

NEW LIFE FELLOWSHIP OF CHURCHES

LPTV Stations (1):
Ohio: WINJ-LP, Columbus.

REGENTS OF THE U. OF NEW MEXICO

1130 University Blvd. NE
Albuquerque, NM 87102

Phone: 505-277-2121
Fax: 505-277-2191
Officers:
Penny T. Rembe, Pres.
Barbara G. Brazil, V.P.
Eric Thomas, Secy.-Treas.
Represented (legal): Dow, Lohnes & Albertson PLLC.
TV Stations (2):
New Mexico: KNME-DT, Albuquerque (CP); KNME-TV, Albuquerque.
LPTV Stations (1):
New Mexico: K43AI, Farmington.

THE NEW YORK TIMES CO.

229 W. 43rd St.
New York, NY 10036
Phone: 212-556-1234
Officers:
Arthur Ochs Sulzberger, Chmn.
Walter E. Mattson, Vice Chmn.
Lance R. Primm, Pres.
Represented (legal): Koteen & Naftalin.
LPTV Stations (6):
Arkansas: K67EO, Bentonville; K62DQ, Fayetteville.
Pennsylvania: W36BE, State College; W39BE, State College; W69CE, Towanda; W20AD, Williamsport.
Other Holdings:
TV, see listing.
Newspapers, magazines, program source, radio.

SUZANNE L. NEWELL

Box 682367
Park City, UT 84068
LPTV Stations (1):
South Carolina: W61CQ, Myrtle Beach.

NEWSOUTH BROADCASTING CORP.

Box 2271
Orlando, FL 32802
Ownership: Manuel Cantu, see listing, 58%.
LPTV Permittees (1):
Georgia: W05BP, Lumber City.

NEXTEL COMMUNICATIONS

201 Rte. 17 N
Rutherford, NJ 07070
Phone: 201-438-1400
LPTV Stations (2):
Nevada: K54BO, Mercury; K31CC, Nevada Test Site.

NICOLAS COMMUNICATIONS CORP.

111 Paseo Encinal
San Antonio, TX 78212
Phone: 210-824-5812
Officer:
Emilio Nicolas, Pres.
Ownership: Emilio R. Nicolas, Guillermo Nicolas & Emilio Nicolas Jr.
LPTV Stations (4):
Texas: KXLK-LP, Austin; KCRP-LP, Corpus Christi; KXCC-LP, Corpus Christi; K17BY, San Antonio.

SUSAN I. NISHIMURA

2807 W. 39th Place
Gary, IN 46408
LPTV Permittees (1):
Minnesota: K34DY, Duluth.

ANN K. NIXON

Box 772

Madison, FL 32341
LPTV Stations (1):
Florida: W03AO, Madison.

NOBLES BROADCASTING CO. LTD.

Box 730
Worthington, MN 56187
Fax: 507-376-5071
Officer:
Don Rabbitt, Chief Exec. Officer
Branch Office:
1077 Meadow Lane
Fond du Lac, WI 54935
Phone: 914-921-1135
LPTV Stations (1):
Minnesota: K07TY, Worthington.
Other Holdings:
Radio.

U. OF NORTH CAROLINA

910 Raleigh Rd.
Chapel Hill, NC 27514
Phone: 919-962-1000
Fax: 919-549-7201
Officer:
C. D. Spangler Jr., Pres.
Represented (legal): Schwartz, Woods & Miller.
TV Stations (19):
North Carolina: WUNF-DT, Asheville (CP); WUNF-TV, Asheville; WUNC-DT, Chapel Hill (CP); WUNC-TV, Chapel Hill; WUND-DT, Columbia (CP); WUND-TV, Columbia; WUNG-DT, Concord (CP); WUNG-TV, Concord; WUNK-DT, Greenville (CP); WUNK-TV, Greenville (CP); WUNM-TV, Jacksonville; WUNE-DT, Linville (CP); WUNE-TV, Linville; WUNU, Lumberton; WUNP-TV, Roanoke Rapids; WUNJ-DT, Wilmington (CP); WUNJ-TV, Wilmington; WUNL-DT, Winston-Salem (CP); WUNL-TV, Winston-Salem.

LPTV Stations (2):
North Carolina: W28AN, Franklin; W31AN, Murphy.

NORTH GEORGIA TELEVISION

101 S. Spencer St.
Dalton, GA 30721
Phone: 706-278-9713
Fax: 706-278-7950
Officers:
Doug Jensen, Chief Exec. Officer
Doug Smith, Chief Operating Officer
Sherry Wein, V.P., News
Doug Hoskins, Chief Financial Officer
Ownership: Life Ministries Inc., non-profit organization.
LPTV Stations (1):
Georgia: W0DN-LP, Dalton.

NORTH GIBSON SCHOOL CORP.

Box 49
RR #4
Princeton, IN 47670
Phone: 812-385-4851
Fax: 812-386-1531
Officers:
David Oldham, School Board Pres.
Sandra Nixon, Chief Exec. Officer
Mary Key, V.P., School Board
Jeny Whitehead, Secy.-Treas.
Marlene Fisher, Chief Financial Officer
Represented (legal): Arent Fox Kintner Plotkin & Kahn.
LPTV Stations (1):
Indiana: W06BD, Princeton.

NORTH LAKE TAHOE COMMUNITY FOUNDATION

Box 5540

Low Power TV Owners

Incline Village, NV 89450

Officer:

Carol B. Sells, Pres.

Represented (legal): Schwartz, Woods & Miller.

LPTV Stations (1):

Nevada: K14AJ, Incline Village.

NORTH ROCKY MOUNTAIN TELEVISION LLC

Suite 108

860 U.S. Hwy. 1

North Palm Beach, FL 33408

Phone: 561-694-1280

LPTV Stations (5):

Idaho: KTYJ-LP, Coeur d'Alene; KTWT-LP, Twin Falls.

Montana: KESI-LP, Kalispell; KMTM-LP, Missoula; KXZM-LP, Missoula.

LPTV Permittees (1):

Idaho: KTID-LP, Twin Falls.

NORTH SHERMAN TV CO-OP

Box 292

Wasco, OR 97065

Phone: 503-442-5477

Officers:

Jerry Bamett, Pres.

Robert Davis, V.P.

John A. Foss, Secy.

LPTV Stations (1):

Oregon: K67AD, Wasco & Heppner.

NORTHERN CALIFORNIA CONFERENCE ASSOCIATION

Box 493462

Redding, CA 96049

Officers:

Robert Spurgeon, Chmn.

Richard Seltzer, Secy.

LPTV Stations (1):

California: K34DF, Redding.

NORTHFORK TV TRANSLATOR SYSTEM

Box 397

1905 Palo Duro St.

Memphis, TX 79245

Phone: 806-259-2879

Fax: 806-259-3500

Ownership: Arnold Cruze.

LPTV Stations (7):

Oklahoma: K29EI, Elk City; K58CS, Erick/Sayre/Carter; K62BQ, Erick/Sayre/Carter; K36AJ, Strong City/Leedy/Hammon; K17DH, Weatherford; K20DX, Weatherford; K22ED, Weatherford.

NORTHSIDE BAPTIST CHURCH

302 W. 20th St.

Tifton, GA 31794

Phones: 912-386-5151; 912-685-6855

Fax: 912-382-9542

LPTV Stations (1):

Georgia: W51AR, Tifton.

NORTHWAY VILLAGE COUNCIL

Box 516

Northway, AK 99764

Phone: 907-778-2311

Officers:

Lee Titus, Chmn.

Lorraine Felix, Pres.

Jimmy Demit, V.P.

LPTV Stations (1):

Alaska: K02LB, Northway.

NORTHWEST CHRISTIAN BROADCASTING

Box 7749

Salem, OR 97303-0146

Phone: 503-362-0862

Officer:

Or. Richard Synowski, Pres.

LPTV Stations (2):

Oregon: K58CO, Portland; K61CC, Salem.

THE NOTE CAPITAL CORP.

Suite 240

2500 N. Military Trail

Boca Raton, FL 33431

LPTV Stations (1):

Florida: WVUP-LP, Tallahassee.

NTN/SAGINAW INC.

Box 939

Mackinaw City, MI 49701

Phone: 231-436-7731

Fax: 253-540-0980

Officer:

Robert A. Naismith, Pres.

LPTV Permittees (3):

Michigan: W44BQ, Mount Pleasant; W61DK, Mount Pleasant; W52CU, Pinconning, W69DW, Pinconning.

KEVIN O'KANE

4811 Jenkins Rd.

Vernon, NY 13476

Phone: 315-829-4847

LPTV Stations (3):

New York: W29BJ, Burlington; W13BR, Oneida; W12BZ, Rome.

Other Holdings:

O'Kane is principal of Snyder Hill Broadcasting Inc., applicant for Ch. 52 Ithaca, NY.

OCEAN BROADCASTING ASSN.

Box 33

RR3, Rte. 26

Dogsboro, DE 19939

Officers:

Elizabeth Neuhaus, Pres.

Robert Neuhaus, Chief Exec. Officer

John Franklin, V.P., Sales

Joseph Scaramuzzo, Secy.-Treas.

Ownership: Elizabeth Neuhaus, John Franklin & Joseph Scaramuzzo, Principals.

Represented (legal): James Bradford Ramsay.

LPTV Stations (3):

Delaware: WEWE-LP, Sussex County.

Maryland: WLWP-LP, Millsboro & Selbyville; WBLP-LP, Ocean City.

OCEANIA BROADCASTING NETWORK INC.

Box 8969

Honolulu, HI 96830-0969

Phone: 808-593-3770

Officers:

Christopher J. Racine, Pres.

Wayne Kraiss, V.P.

Judith L. Racine, Secy.

Kenneth Wayman, Treas.

LPTV Stations (1):

Hawaii: K42CO, Honolulu.

Other Holdings:

TV, see listing.

OCOSTA SCHOOL DISTRICT

2580 Montesano St. S

Westport, WA 98595

LPTV Stations (1):

Washington: K29DR, Grayland, Westport & vicinity.

OD TV COMMUNICATIONS INC.

Suite 500

200 E. Robinson St.

Orlando, FL 32801

Phone: 407-843-5880

LPTV Stations (1):

Florida: WRFC-LP, Orlando.

OGDEN NEWSPAPERS INC.

1500 Main St.

Wheeling, WV 26003

Phone: 304-233-0100

LPTV Stations (2):

Minnesota: K28AE, Fairmont; K22AE, New Ulm.

Other Holdings:

Newspapers.

OJAI ASSEMBLY OF GOD

190 E. El Roblar

Ojai, CA 93023

Phone: 805-646-1296

LPTV Stations (2):

California: K33CC, Ojai; K47CL, Ventura.

OMNIVISION INC.

4503 N. Luce Rd.

Alma, MI 48801

Phone: 517-235-3948

Fax: 517-235-6247

LPTV Stations (4):

Michigan: W21CB, Crystal; W22BH, Crystal; W24BS, Crystal; W26BD, Crystal.

101 TELEVISION

Suite R

101 Centre

Woodward, OK 73801

Phone: 405-254-2034

Fax: 405-256-3694

Officers:

J. Douglas William, Chmn., Pres. & Chief Exec. Officer

Mike Mitchell, Secy.-Treas.

Julia Hart, Chief Financial Officer

Ownership: J. Douglas Williams & Mike Mitchell.

Represented (legal): Shaw Pittman.

LPTV Stations (1):

Oklahoma: KOMI-LP, Woodward.

Other Stations:

Radio.

ORCHARDS COMMUNITY TV ASSN. INC.

Box 492

Lewiston, ID 83501

Phone: 208-743-4211

LPTV Permittees (1):

Idaho: K35BW, Lewiston.

OREGON COAST TV NETWORK INC.

Box 7649

Brookings, OR 97415

LPTV Stations (1):

Oregon: KBSC-LP, Brookings.

ARACELIS ORTIZ

Box 1975

San Benito, TX 78586

Phone: 956-421-2635

Fax: 956-440-0471

LPTV Stations (3):

Texas: KADM-LP, Corpus Christi; KMAO-LP, Raymondville; KRYT-LP, San Antonio.

Other Holdings:

Principal of Faith Pleases God Church, see listing.

ORTIZ BROADCASTING CORP.

Box 1975

San Benito, TX 78586

Phone: 956-421-2635

Fax: 956-440-0471

Officers:

Aracelis Ortiz, Pres.

Clark Ortiz, Chief Exec., Operating & Financial Officer

Ownership: Aracelis Ortiz (see listing), Executrix of Carlos Ortiz Estate.

LPTV Stations (5):

Texas: KTIZ-LP, Harlingen; KFTN-LP, La Feria; KLIA-LP, McAllen; KSFE-LP, McAllen; K52EA, San Antonio.

Other Holdings:

TV, see listing.

CARLOS ORTIZ ESTATE, ARACELIS ORTIZ-EXECUTRIX

Box 1975

San Benito, TX 78586

Phone: 956-421-2635

Fax: 956-440-0471

LPTV Stations (7):

Arizona: KCOS-LP, Phoenix.

Oklahoma: KLHO-LP, Oklahoma City; KTZT-LP, Tulsa.

Texas: KJDF-LP, Beaumont; KSPG-LP, Carrizo Springs; KNEZ-LP, Laredo; KNTA-LP, New Braunfels.

Other Holdings:

Principal of Faith Pleases God Church, see listing, applicant for multiple TV stations.

CLARK ORTIZ

Box 1975

San Benito, TX 78586

Phone: 956-421-2635

Fax: 956-440-0542

LPTV Stations (2):

Texas: K12PH, Corpus Christi; KLAO-LP, Corpus Christi.

LPTV Permittees (2):

Texas: K64EL, San Antonio; KOBS-LP, San Antonio.

JONATHAN W. OWENS

Suite 19

50 W. Broad

Columbus, OH 43215

Phone: 937-434-6040

Fax: 937-436-0008

LPTV Stations (1):

Ohio: WCLL-LP, Columbus.

JAMES OXNER

317 Oxford Rd.

Ladson, SC 29456

Phone: 803-824-8556

LPTV Stations (1):

New York: W29BM, Watertown.

LAVERTA W. & VICTOR W. PAGE

Box 5374

San Bernardino, CA 92412-5374

Phone: 909-776-9134

Fax: 909-776-9135

Officer:

LaVerta W. Page, Chmn.

LPTV Stations (1):

California: KHEM-LP, Hemet.

PAGING ASSOCIATES INC.

24 Rockdale Rd.

West Haven, CT 06516

Phone: 800-343-9333

Fax: 203-933-2259

LPTV Stations (2):
Connecticut: W65DZ, Bridgeport; W28AJ, West Haven.

PAGING SYSTEMS INC.

Box 4249
Burlingame, CA 94011
Phone: 415-697-1000
LPTV Stations (1):
Florida: WLMF-LP, Miami.

RAUL & CONSUELO PALAZUELOS

1138 W. Church St.
Santa Maria, CA 93458
Phone: 805-928-7700
Fax: 805-928-8606
Officer:
Raul Palazuelos, Pres.
Represented (legal): Fletcher, Heald & Hildreth PLC.
LPTV Stations (2):
California: K09UF, Morro Bay; K07TA, Santa Maria.
Other Holdings:
TV, see listing.

P & P CABLE HOLDINGS LLC

Box 939
812 Cadillac St.
Mackinaw City, MI 49701
Phone: 231-436-7731
Officers:
Dan Pearce, Pres.
Robert A. Naismith, Chief Operating Officer & V.P.
Represented (legal): Moir & Hardman.
LPTV Stations (1):
Michigan: W32BT, Mount Pleasant.
LPTV Permittees (10):
Michigan: W22CC, Bay City; W54DA, Flint; W29CR, Grand Rapids; W29CQ, Lansing; W09CK, Pinconning; W15BP, Pinconning; W44B0, Pinconning; W51CS, Pinconning; W57CS, Pinconning.

PAPPAS TELECASTING COMPANIES

500 S. Chinoweth Rd.
Visalia, CA 93277
Phone: 559-733-7800
Officers:
Harry J. Pappas, Pres. & Chief Exec. Officer
Dennis J. Davis, Sr. Exec. V.P. & Chief Financial Officer
LeBon G. Abercrombie, Sr. Exec. V.P.
Dale P. Kelly, Sr. V.P.
Debbie Sweeney, V.P., Programming
Stella A. Pappas, Secy.-Treas.
Joanne L. Huestis, Asst. Secy.
Ownership: Harry J. Pappas.
Represented (legal): Paul, Hastings, Janofsky & Walker LLP; Fletcher, Heald & Hildreth PLC.
LPTV Stations (8):
California: KBFX-LP, Bakersfield; K40DQ, Tulare.
Florida: W21AX, Miami; W57DM, Vero Beach.
Nevada: KVPX-LP, Las Vegas; KUVR-LP, Reno.
Texas: KHMV-LP, Houston; KVVV-LP, Houston.
Other Holdings:
TV, see listing.
TV Translators, radio.

PARADISE VALLEY TV ASSN.

414 E. Callender
Livingston, MT 59047
LPTV Stations (2):
Montana: K19CO, Emigrant; K27DL, Emigrant.

PARK CITY TELEVISION

Suite 1080

111 E. Broadway
Salt Lake City, UT 84111
Phones: 801-649-0045; 801-649-4501
Fax: 801-649-5696
Ownership: Park City Media Group LLC. PCMG ownership: Steve Mamott & Ron Shapiro, principals.
LPTV Stations (1):
Utah: K45AX, Park City.

DONALD D. PAUL

LPTV Permittees (1):
Missouri: K35EN, Cape Girardeau.

PAXSON COMMUNICATIONS CORP.

601 Clearwater Park Rd.
West Palm Beach, FL 33401
Phone: 561-659-4122
Fax: 561-659-4252
Officers:
Lowell W. Paxson, Chmn.
Jeff Sagansky, Pres. & Chief Exec. Officer
Dean Goodman, Chief Operating Officer
Ownership: Publicly held. National Broadcasting Co., see listing, 32%.
Represented (legal): Holland & Knight; Dow, Lohnes & Albertson PLLC.
LPTV Stations (15):
Colorado: KPXH-LP, Fort Collins.
Florida: W57CV, Daytona Beach; WPXJ-LP, Jacksonville; WBPX-LP, West Palm Beach.
Indiana: WIPX-LP, Indianapolis.
Massachusetts: W40B0, Boston; W33BZ, Dennis.
Michigan: W48AV, Detroit.
New York: WPXU-LP, Amityville; W63BM, Rochester.
Ohio: WCPX-LP, Columbus.
Oregon: KPXG-LP, Portland.
Tennessee: WVIE-LP, Nashville.
Texas: KBPX-LP, Houston.
West Virginia: W49BN, Huntington.
LPTV Permittees (2):
Tennessee: W63CQ, Clarksville; W65DQ, Clarksville.
Other Holdings:
TV, see listing.
Broadcast holdings: Paxson Communications Corp. has 90% interest in Hispanic Broadcasting Inc., licensee of WPXP Ch. 67, Lake Worth, FL; 32% equity interest in Norwell Television LLC, licensee of WWDP Ch. 46, Norwell, MA.

DANIEL L. PEARCE

14014 S. 31st St.
Phoenix, AZ 85044
LPTV Permittees (3):
Michigan: W17BY, Pinconning; W21BT, Pinconning; W41CB, Pinconning.

JACKIE PEARCE

185 S. Brooks Rd.
Muskegon, MI 49442
LPTV Permittees (2):
Michigan: W55CO, Pinconning; W68DI, Pinconning.

MERLE W. PEARCE

185 S. Brooks Rd.
Muskegon, MI 49442
LPTV Permittees (1):
Michigan: W60CO, Mount Pleasant.

PEGASUS COMMUNICATIONS INC.

Suite 200
225 City Line Ave.
Bala Cynwyd, PA 19004
Phone: 610-934-7000

Fax: 610-934-7121
Officers:
Marshall W. Pagon, Chmn. & Chief Exec. Officer
Howard E. Verlin, Chief Operating Officer
Denise Rolfe, V.P., Broadcast Operations
Kasin Smith, Chief Financial Officer
Christina M. DiLeonardo, Communications Mgr.
Ownership: Pegasus Broadcast Assoc. Ltd., Gen. Partner, 1%; Pegasus Broadcast Holdings LP, Ltd. Partner, 75%; Scranton TV Partners Ltd., Ltd. Partner, 24%. PBAL ownership: Marshall W. Pagon, Pres. & Treas.
LPTV Stations (2):
Georgia: WBVJ-LP, Valdosta; WSWB-LP, Valdosta.
Other Holdings:
TV, see listing.
TV Translators.

PENN CENTRAL BROADCASTING INC.

1444 Hamilton St.
Allentown, PA 18102
Phone: 215-435-5913
LPTV Stations (1):
Pennsylvania: W09BL, Williamsport.

VEARL PENNINGTON

135 Lee Cemetery Rd.
Morehead, KY 40351
Phone: 606-498-5251
LPTV Stations (3):
Kentucky: W10BM, Morehead; W068C, Mount Sterling.
Ohio: W05CB, Burlington.

PENNSYLVANIA MICROWAVE NETWORK INC.

99 Garden Pkwy.
Carlisle, PA 17013
Phone: 717-241-4400
Officer:
Janet L. Winemiller, Pres.
LPTV Stations (1):
Pennsylvania: W40AF, Dillsburg.

PENSACOLA ACTS INC.

1836 Olive Rd.
Pensacola, FL 32514
Phone: 904-476-2203
LPTV Stations (1):
Florida: W39BP, Pensacola.

PENTECOSTAL REVIVAL ASSN. INC.

Phones: 904-325-5854; 904-325-6323
Officers:
Rev. Dolly Harrell, Pres.
James L. Harrell Sr., V.P.
James L. Harrell Jr., V.P.
Ella Shiflett, Secy.-Treas.
Ownership: Rev. Dolly Harrell, 25%; James L. Harrell Sr., 25%; James L. Harrell Jr., 25%; Ella Shiflett, 25%.
LPTV Stations (1):
Florida: WJGV-LP, Palatka.

PEOPLES TV ASSN.

Box AG
Moses Lake, WA 98837
Phone: 509-765-8658
Officers:
Jess Morris, Pres.
Eve Runnels, Chief Exec. Officer
Vern Corkins, Chief Operating Officer
Ownership: Non-profit corp.
LPTV Stations (1):
Washington: K64CZ, Moses Lake.

Other Holdings:
TV Translators.

BENJAMIN PEREZ

Suite 101
1801 Columbia Rd. NW
Washington, DC 20009
LPTV Stations (1):
Pennsylvania: WONT-LP, Johnstown.

JOSEPH M. PEREZ

2450 Eastmoor Dr.
Santa Rosa, CA 95405
Represented (legal): Wiley, Rein & Fielding.
LPTV Stations (1):
California: K48BQ, Fort Bragg.

PERRY CHANNEL 69 TV INC.

279 Kerry Court
Altamont Springs, FL 32714
Phone: 904-584-6981
LPTV Stations (1):
Florida: W29CH, Perry.

SONNY PERSAD

183 Owasco Rd.
Auburn, NY 13021
LPTV Stations (2):
New York: W32CI, Auburn; W48AO, Auburn.

PERSHING COUNTY

Box 357
Loveland, NV 89419
Phone: 702-273-2613
Fax: 702-273-7058
Officers:
James Holland, Chmn.
Lisa Jensen, Secy.-Treas.
LPTV Stations (1):
Nevada: K18DP, Lovelock.

KURT J. PETERSEN

Box 1229
Eugene, OR 97440-1229
LPTV Stations (1):
Oregon: K59DW, Chiloquin.

ROBERT H. PETTITT

1052 Fisher Hill Rd.
Appleton, WA 98602
Phones: 541-296-2711; 509-365-2313
Fax: 541-296-6158
Represented (legal): Paul Hoffman.
LPTV Stations (1):
Oregon: KRHP-LP, The Dalles.

PHARIS BROADCASTING INC.

Box 573
523 Garrison Ave.
Fort Smith, AR 72902
Phones: 501-288-0040; 501-785-4600
Fax: 501-785-4844
Officers:
Bill Pharis, Chief Exec. Officer
Karen Pharis, Chief Operating Officer
Ownership: Bill Pharis & Karen Pharis.
Represented (legal): Irwin, Campbell & Tannenwald PC.
LPTV Stations (2):
Arkansas: KDFD-LP, Fort Smith; K53GB, Paris.
Other Holdings:
TV Translators, radio.

PHILADELPHIA TELEVISION NETWORK INC.

1515 Market St.
Philadelphia, PA 19102

LPTV Stations (1):
 Pennsylvania: W07CB, Philadelphia.

PHILLIPS COUNTY TV TRANSLATOR

Box 387
 Malta, MT 59538
 LPTV Stations (1):
 Montana: K15AS, Malta.

PIKES PEAK BROADCASTING CO.

Box 1457
 Colorado Springs, CO 80901-1457
 Phone: 303-632-1515
 Officers:
 Harry W. Hoth Jr., Chmn.
 Patti L. Hoth, Pres.
 Joan G. Hoth, V.P. & Treas.
 Ownership: Harry W. Hoth Jr.
 Represented (legal): Fletcher, Heald & Hildreth PLC.

LPTV Stations (3):
 Colorado: K42EV, Glenwood Springs; K36AF, New Castle; K57CR, Rifle.
 Other Holdings:
 TV, see listing.
 Radio.

PINELLAS COUNTY SCHOOLS

301 4th St. SW
 Largo, FL 34649-2942
 Phone: 813-588-6357
 Fax: 813-588-6202
 Officer:
 Brian Abe, Supervisor, ITV Programs/Production
 LPTV Stations (1):
 Florida: WPDS-LP, Pinellas County.

PIONEER PRINTING CO. INC.

501 Dock St.
 Ketchikan, AK 99901
 Phone: 907-225-3157
 Officer:
 Kathryn M. White, Secy.-Treas. & Chief Financial Officer
 Represented (legal): Keene & Curral.
 LPTV Stations (2):
 Alaska: KJMW-LP, Ketchikan; K30EO, Prince of Wales.

THOMAS J. PIPER

1547 N. 121st St.
 Wauwatosa, WI 53226
 Phone: 414-547-6624
 LPTV Stations (2):
 Georgia: WAAU-LP, Augusta; W21BP, Moultrie.

TIMOTHY A. PIPHER

103 Marriott Center
 Hilton Head Island, SC 29928
 LPTV Stations (1):
 South Carolina: W53BX, Hilton Head Island.

PLAINS-PARADISE TV DISTRICT

Box 1
 Plains, MT 59859
 LPTV Stations (1):
 Montana: K21CA, Plains & Paradise.

ANNELIZABETH PLENDERLEITH

390 McKinney Rd.
 Wexford, PA 15090
 LPTV Stations (1):
 Pennsylvania: W29AR, State College.

PLEVNA PUBLIC SCHOOL TRUSTEES DISTRICT NO. 55

Box 158
 Plevna, MT 59344
 Phone: 406-772-5666
 Fax: 406-772-5548
 Officer:
 Douglas Rowe, Chmn.
 LPTV Stations (2):
 Montana: K23DJ, Ekalaka; K24DD, Plevna.
 Other Holdings:
 TV Translators.

GLENN R. & KARIN A. PLUMMER

No. 900 W
 15565 Northland Dr.
 Southfield, MI 48075
 Phone: 810-559-4200
 LPTV Stations (2):
 Louisiana: WLPN-LP, New Orleans.
 Michigan: WLPC-LP, Detroit.

POCATELLO MEDIA GROUP GP

Suite 108
 860 U.S. Hwy. 1
 North Palm Beach, FL 33408
 Phone: 561-694-1280
 LPTV Stations (1):
 Idaho: KPID-LP, Pocatello.

POLAR BROADCASTING INC.

1080 Los Molinos Way
 Sacramento, CA 95864
 Phone: 415-749-3000
 Fax: 415-922-3030
 Officer:
 Warren L. Trumbly, Pres. & Chief Exec. Officer
 LPTV Stations (3):
 California: K23ES, Sacramento; K33DJ, Salinas-Monterey-Santa Cruz; KBIT-LP, San Francisco-Oakland-San Jose.

POLAR BROADCASTING OF ARIZONA INC.

29 Via Navarro
 Greenbrae, CA 94904
 Phone: 415-461-9066
 Officer:
 Tim Crosby, Chmn. & Chief Exec. Officer
 LPTV Stations (1):
 Arizona: K43CW, Tucson.

POLARCOMM CORP.

Box 1471
 Evergreen, CO 80439-1471
 Phones: 303-526-1039; 888-421-5787
 Ownership: David Drucker & Penny Drucker. See listings for Echonet Corp., Green TV Corp. & WEYS Television Corp.
 LPTV Permitees (1):
 Colorado: K18EM, Pueblo
 Other Holdings:
 TV, see listing.

POLK COUNTY BROADCASTING CO.

Box 1236
 2400 U.S. Hwy. 59 N
 Livingston, TX 77351
 Phone: 409-327-8916
 Fax: 409-327-8916
 Ownership: Harold J. Haley, Pres.
 Represented (legal): Eugene T. Smith.
 LPTV Stations (1):
 Texas: KETX-LP, Livingston.
 Other Holdings:
 Radio.

POMPEY MOUNTAIN BROADCASTING CO.

Box 71
 Mullin, TX 76864
 LPTV Stations (1):
 Texas: K61CV, Mullin.

POPLAR TV DISTRICT

Box 128
 Poplar, MT 59225
 Phone: 406-768-3800
 LPTV Stations (1):
 Montana: K05KK, Poplar.

W. R. PORTEE

11243 S. Vermont Ave.
 Los Angeles, CA 90044
 LPTV Stations (2):
 California: K020H, Fresno; K61DW, Sacramento.

KATHY POTERA

157 Bunker Hill Rd.
 Wyoming, PA 18644
 LPTV Stations (1):
 Pennsylvania: W54BO, Kingston.

POWELL MEREDITH COMMUNICATIONS CO.

Suite A-10
 3301 S. 14th St.
 Abilene, TX 79605
 Officers:
 Amy Meredith, Pres.
 Scott Powell, V.P.
 Represented (legal): Shainis & Peltzman.
 LPTV Stations (2):
 Arizona: K41EM, Fortuna; KYUM-LP, Yuma.

JOHN R. POWLEY

No. 808
 3820 Nicholasville Rd.
 Lexington, KY 40503
 Phone: 606-871-9629
 LPTV Stations (1):
 Texas: KSCM-LP, Bryan.

SANDRA B. POWLEY

9249 Dutch Hill Rd.
 West Valley, NY 14171
 Phone: 716-942-3000
 Fax: 716-942-3010
 LPTV Stations (1):
 Kentucky: WBLU-LP, Lexington.

PRAIRIEVIEW TV INC.

6545 Cecilia Circle
 Minneapolis, MN 55435
 Phone: 612-975-0548
 Officer:
 Tamara K. Campbell, Chief Exec. Officer
 Ownership: Tamara K. Campbell & James Rittenour.
 LPTV Stations (10):
 Minnesota: K17CS, Appleton; K19CW, Appleton; K23DF, Appleton; K29CC, Appleton; K31BT, Appleton; K33CR, Appleton; K40FX, Appleton; K49ED, Appleton; K51GE, Appleton; K58EO, Appleton.

PRAISE THE LORD STUDIO CHAPEL

Box 1606
 Placerville, CA 95667
 Phone: 916-626-5322
 Officers:
 John R. Hartman, Pres.

Jack W. Hartman, V.P.
 Mary Hartman, Secy.-Treas.
 LPTV Stations (1):
 California: KTGN-LP, Placerville.

PRICE MEDIA CORP.

Box 2642
 Morgan City, LA 70381
 Phone: 504-384-6960
 Fax: 504-385-1916
 Ownership: Ginger A. Price.
 LPTV Stations (1):
 Louisiana: KWBWJ-LP, Morgan City.

NATHAN PRICE

Box 1131
 Orlando, FL 32802-1131
 Phone: 813-644-0261
 LPTV Stations (1):
 Florida: W14CI, Fort Myers.

PRIME TIME CHRISTIAN BROADCASTING INC.

Box 7708
 Midland, TX 79708
 Phone: 915-563-0420
 Fax: 915-563-1736
 Officers:
 Albert O. Cooper, Chmn.
 J. D. Crawford, V.P.
 Tommie J. Cooper, Secy.-Treas.
 Branch Offices:
 5604 Martin Luther
 Lubbock, TX 79704
 Phone: 806-747-4997

2606 S. Main
 Roswell, NM 88201
 Phone: 505-622-5778

88 East C.R. 112
 Snyder, TX 79549
 Phone: 915-573-9417
 Ownership: Non-profit corp.
 Represented (legal): Cohn & Marks.
 LPTV Stations (8):
 New Mexico: KAPT-TV, Alamogordo; KLCP-LP, Las Cruces.
 Texas: KKCP-LP, Ballinger-Coleman; KBSP-LP, Big Spring; KPCT-LP, Cisco; K27FL, Monahans; K58GE, Pecos; KWGD-LP, Welch.
 Other Holdings:
 TV, see listing.
 TV Translators.

JAMES L. PRIMM

Suite J-1
 41-645 Eclectic St.
 Palm Desert, CA 92260
 LPTV Stations (1):
 California: K28FK, San Luis Obispo.

JOAN E. PRIMM

Suite J-1
 41-625 Eclectic St.
 Palm Desert, CA 92260
 Phone: 760-674-8550
 LPTV Stations (2):
 California: K30FD, Santa Maria; K35ER, Santa Maria.

JAMES W. PRINGLE

2614 Arrowhead Dr.
 Santa Rosa, CA 95407
 Phone: 707-255-6755
 LPTV Stations (1):
 Missouri: K28ED, Poplar Bluff.

PRIORITY COMMUNICATIONS LLC

Suite 200
3525 Loma Ridge Dr.
Hoover, AL 35216
Phone: 205-833-2446
Fax: 205-823-4709
Officer:
Dan Willingham, Pres.
LPTV Stations (1):
Alabama: WYAM-LP, Decatur.

PRIORITY COMMUNICATIONS MINISTRIES

Box 372
Wilmington, DE 19899
LPTV Stations (1):
Delaware: WXHL-LP, Wilmington.

PRISM BROADCASTING NETWORK INC.

Suite 200-22
9925 Haynes Bridge Rd.
Alpharetta, GA 30022
Phone: 404-295-5656
LPTV Stations (2):
Georgia: WANX-LP, Atlanta; WFNA-LP, Roswell.

VINCIE PRITCHARD

1255 Pasadena Ave. S
St. Petersburg, FL 33707
Phone: 816-827-5775
LPTV Stations (2):
Missouri: K26EC, Poplar Bluff.
New York: W66CH, Watertown.

PROCLAIM BROADCASTING INC.

9406 New Glasgow Rd.
Scottsville, KY 42102
Phone: 270-618-8848
Fax: 270-618-4800
LPTV Stations (1):
Kentucky: WPBM-LP, Scottsville.

PROGRESSIVE CABLE COMMUNICATIONS INC.

Box 131689
Tyler, TX 75713
Phone: 800-653-7059
Fax: 983-561-9503
Ownership: Steve Houston, 50%; Velma Houston, 50%.
LPTV Stations (1):
Texas: K20DL, Tyler.

PTR TELEVISION INC.

Box 601
Cidra, PR 00739
LPTV Stations (1):
Puerto Rico: WXWZ-LP, Guayama.

BENITA S. QUERUBIN

6116 Highboro Dr.
Bethesda, MD 20817
LPTV Stations (3):
District of Columbia: WIAV-LP, Washington.
Maryland: WRAV-LP, Ocean City.
New Jersey: WQAV-LP, Atlantic City.

QUORUM BROADCAST HOLDINGS INC.

18 Newbury St.
Boston, MA 02116
Phones: 617-369-7755; 617-859-2959
Fax: 617-859-7205
Officers:
J. Daniel Sullivan, Pres. & Chief Exec. Officer
David Pulido, Exec. V.P.

Pat Bratton, Chief Financial Officer
Ownership: ABRY Broadcast Partners III LP; J. Daniel Sullivan. ABRY ownership: Royce Yudkoff, Principal.

Represented (legal): Arter & Hadden; Kirkland & Ellis.
LPTV Stations (5):
Montana: K66EQ, Colstrip.
New Mexico: K45BF, Clovis.
New York: W31BP, Burlington; W53AM, Utica; WPNY-LP, Utica, Marcy, Deerfield.

Other Holdings:
TV, see listing.

RADIANT LIGHT BROADCASTING

Box 301
Richland, WA 99352-0301
Phone: 509-943-9919
Officers:
Richard O. Tedeschi, Chmn.
Allan Rither, V.P.
Douglas Campbell, Chief Financial Officer
Represented (legal): Allan Rither & David Hevel.
LPTV Stations (2):
Washington: KRLB-LP, Richland; KWWO-LP, Walla Walla.

RADIO ONE LICENSES INC.

5900 Princess Garden Pkwy.
Lanham, MD 20706
LPTV Stations (1):
Indiana: WDN1-LP, Indianapolis.

RAILROAD VALLEY GENERAL IMPROVEMENT DISTRICT

Duckwater, NV 89314
LPTV Stations (1):
Nevada: K06KM, Duckwater.

RAMA COMMUNICATIONS

LPTV Stations (2):
Florida: W12CD, Altamonte Springs; WOKB-LP, Orlando.

RAMAR COMMUNICATIONS II LTD.

Box 3757
Lubbock, TX 79452
Phone: 806-745-3434
Fax: 806-748-1949
Officers:
Troy Ray Moran, Pres.
Brad Moran, V.P.
Mary Moran, Secy.-Treas.
Branch Office:
800 E. 19th
Roswell, NM 88201
Phone: 505-622-0290
Ownership: Ray Moran, 51%; Brad Moran, 49%.
Represented (legal): Leventhal, Seiter & Lerman PLLC.
LPTV Stations (8):
New Mexico: K56FB, Albuquerque. KTEL-LP, Albuquerque.
Texas: K48GB, Lubbock; K62DG, Lubbock; KUPT-LP, Lubbock; KXTQ-LP, Lubbock; K21FV, Seminole; K07TZ, Snyder.
Other Holdings:
TV, see listing.
TV Translators, radio.

R & D MEDIA INC.

Suite 600
6975 S. Union Park Center
Midvale, UT 84047
Phone: 801-256-9600
LPTV Stations (1):
Utah: K68FY, Salt Lake City.

RAPID BROADCASTING CO.

Box 9549
2424 S. Plaza Dr.
Rapid City, SD 57709
Phone: 605-355-0024
Fax: 605-355-9274
Officers:
Gilbert D. Moyle, Pres.
James F. Simpson, Chief Exec. Officer
Gilbert D. Moyle III, V.P.
Clark D. Moyle, Secy.-Treas.
Steve Mentele, Chief Financial Officer
Ownership: W. R. Barbour, 25%; Charles H. Lien, 25%; Gilbert D. Moyle, 16.7%; Gilbert D. Moyle III, 16.7%; Clark D. Moyle, 16.6%.
Represented (legal): Cole, Raywid & Braverman LLP.
LPTV Stations (2):
South Dakota: KKRA-LP, Rapid City; KNBN-LP, Rapid City.
Other Holdings:
TV, see listing.

RASTUS BROADCAST

Box 1115
3200 Chestnut St.
Oneonta, NY 13820-5115
Phones: 607-433-8815; 607-286-3346
Fax: 607-286-7146
Ownership: Walter Rasmussen, Pres.
LPTV Stations (1):
New York: WISF-LP, Oneonta.

DON RAYEURN JR.

Box 73272
Baton Rouge, LA 70874
LPTV Stations (2):
Louisiana: K24EO, Rayville; K26EV, Rayville.

DON RAYBURN SR.

Box 73272
Baton Rouge, LA 70874
LPTV Stations (3):
Michigan: W16BL, Herman; W22BZ, Herman; W24CD, Herman.

MARTHA RAYBURN

Box 73272
Baton Rouge, LA 70874
LPTV Stations (2):
Florida: W66CQ, Lake City.
Michigan: W46CM, Herman.

RAYCOM MEDIA INC.

RSA Tower, Suite 710
201 Monroe St.
Montgomery, AL 36104
Phone: 334-206-1400
Officers:
John E. Hayes, Pres.
William C. Zortman, Secy.
Ownership: John E. Hayes & William C. Zortman, 50%, voting stock; John E. Hayes, 17.5%; William C. Zortman, 13%; qualified company employees, none with more than 5% equity.
Represented (legal): Covington & Burling.
LPTV Stations (2):
Colorado: K39AH, Durango.
New Mexico: K50GM, Hobbs.
LPTV Permittees (1):
New Mexico: K56GG, Hobbs.
Other Holdings:
TV, see listing.
TV Translators, radio.

RED RIVER BROADCAST CORP.

3600 S. Westport Ave.
Sioux Falls, SD 57116
Phone: 605-361-5555

Officers:
Myron Kunin, Chief Exec. Officer
Ro Grignon, Pres.
Kathy Lau, V.P.
Ownership: Curtis Squire Inc. CSI ownership: Curtis Squire & Ro Grignon. Grignon & Squire also own KQDS Acquisition Corp., see listing.
Represented (legal): Crowell & Moring; Phillips, Gross & Aaron (Minneapolis).
LPTV Stations (4):
Minnesota: K54AT, Brainerd; K29EB, Grand Rapids; K05IV, Park Rapids.
South Dakota: K59GX, Brookings.
Other Holdings:
TV, see listing.

REDWOOD TV IMPROVEMENT CORP.

Box 51
Redwood Falls, MN 56283
Phone: 507-697-6489
LPTV Stations (7):
Minnesota: K15CE, Redwood Falls; K17BV, Redwood Falls; K19CV, Redwood Falls; K39CH, Redwood Falls; K48GQ, Redwood Falls; K52GU, Redwood Falls; K54GH, Redwood Falls.

MARGIE P. REED

715 Twilight Court
Paradise, CA 95969
Phone: 916-872-5691
LPTV Stations (1):
Minnesota: K28DW, Ely.
LPTV Permittees (1):
Arkansas: K54FB, Pine Bluff.

REGISTER TV NEWS

314 W. Market St.
Sandusky, OH 44870
Phone: 419-625-5500
Officers:
Robert E. Pifer, Pres. & Chief Exec. Officer
David E. Hahn Jr., Chief Operating Officer
Ownership: Sandusky Newspapers Inc.
Represented (legal): Stu O'Hara.
LPTV Stations (1):
Ohio: W41AP, Sandusky.
Other Holdings:
Newspapers.

PATTY W. REID

25345 Via Don Christa
Valencia, CA 91355
Phone: 805-254-8661
LPTV Permittees (1):
Arkansas: K47EX, Pine Bluff.

RENDA BROADCASTING NETWORK

27952 Hwy. 21
Talladega, AL 35160
Phones: 205-362-5394; 205-362-8900
Fax: 205-268-9158
Officers:
John M. Renda Jr., Pres.
Douglas R. Bruce, Chief Operating Officer
Ownership: John M. Renda Jr.
LPTV Stations (1):
Alabama: W50BO, Ashville.

RENVILLE COUNTY TV CORP.

Box 312
Olivia, MN 56277
Phone: 320-523-2448
LPTV Stations (2):
Minnesota: K23FP, Olivia; K33CT, Olivia.

ARNOLD J. RETTIG

2807 W. 39th Place
Gary, IN 46408
LPTV Stations (1):
Minnesota: K27EH, Duluth.

ZENON REYNAROWYCH

8008 Margaret Place
Glendale, NY 11385
LPTV Stations (1):
Connecticut: W17CD, Stamford.
LPTV Permittees (1):
New Jersey: W38BS, Morristown.

RICE CAPITAL BROADCASTING CO. INC.

Box 1469
Crowley, LA 70527
Phone: 318-433-1322
Fax: 318-783-1674
Officers:
Barry D. Thompson Sr., Chmn., Pres., Chief Exec. & Operating Officer
R. S. King Jr., Secy.
Annette G. Thompson, Treas. & Chief Financial Officer
Ownership: Barry D. Thompson Sr., 70%.
Represented (legal): Shaw Pittman.
LPTV Stations (3):
Louisiana: KAGN-LP, Crowley; KAJN-LP, Lafayette; KFAM-LP, Lake Charles.
Other Holdings:
Radio.

RICHARD RICHARDS

Box 675
St. David, AZ 85630
LPTV Stations (1):
Arizona: K33CG, Sierra Vista.

RIVER CITY BROADCASTING CORP.

Suite 102
111 W. Douglas Ave.
Wichita, KS 67202
Phone: 316-942-7948
LPTV Stations (2):
Kansas: KCTU-LP, Wichita; KSMI-LP, Wichita.
Other Holdings:
Radio.

RIVERTON FREMONT TV CLUB INC.

Box 628
113 S. 2nd E
Riverton, WY 82501
Phone: 307-856-3322
Officer:
Bill Willman, Pres.
Represented (legal): Fager & Singer.
LPTV Stations (4):
Wyoming: K08GO, Riverton; K32EL, Shoshoni; K38EK, Shoshoni, Thermopolis & Riverton; K44AW, Shoshoni/West Riverton.

ROCK POINT SCHOOL INC.

Hwy. 191
Rock Point, AZ 86545
Phone: 520-659-4221
Fax: 520-659-4235
Officers:
James W. Begay Sr., Chmn. & Pres.
Jimmie C. Begay, Chief Exec. Officer
Clarence C. Begay, V.P.
Justin Jones, Secy.-Treas.
Lucille Begay, Chief Financial Officer
Ownership: Rock Point School Board Inc.
LPTV Stations (1):
Arizona: K56CC, Rock Point.

ALMA L. RODRIGUEZ

Box 1975
San Benito, TX 78586
Phone: 956-421-2635
Fax: 956-440-0471
LPTV Stations (1):
Texas: KRYM-LP, Raymondville.

RODRIGUEZ COMMUNICATIONS INC.

First Floor
7700 Carpenter Freeway
Dallas, TX 75247
Phone: 214-630-9400
LPTV Stations (1):
Texas: K55HW, Laredo.

RODRIGUEZ RADIO LP

Suite 106
8828 Stemmons Freeway
Dallas, TX 75247
LPTV Stations (1):
Texas: KCCX-LP, Corpus Christi.

WANDA ROLON

Box 24
Toa Alta, PR 00954
LPTV Stations (2):
Puerto Rico: W66BM, Quebradillas; W15BB, San Juan.

ROUNDUP TV TAX DISTRICT

Court House
Roundup, MT 59072
Officers:
Nat Allen, Chmn.
E. H. Satterthwaite, Trustee
J. A. Neisham, Trustee
LPTV Stations (1):
Montana: K06KX, Roundup.
Other Holdings:
TV Translators.

HOWARD F. ROYCROFT

555 13th St. NW
Washington, DC 20004
Phone: 202-637-6525
Represented (legal): Hogan & Hartson LLP.
LPTV Stations (1):
Arizona: K18CB, Bullhead City.
Other Holdings:
TV Translators.

RUARCH ASSOC.

Box 10
123 E. Court St.
Woodstock, VA 22664
Phones: 540-459-4285; 540-459-8810
Fax: 540-459-5834
Officer:
Dr. Arthur D. Stampler, Managing Member
Ownership: Dr. Arthur D. Stampler & Virginia I. Stampler, 22.5% jointly; Jack Farrance, 10%; 17 others.
Represented (legal): Borsari & Paxson.
LPTV Stations (1):
Virginia: WAZT-LP, Woodstock.
Other Holdings:
TV Translators.

ROBERT R. RULE

Suite 306
2232 Dell Range Blvd.
Cheyenne, WY 82009-4994
Phone: 307-637-7777
Fax: 307-635-1771
Represented (legal): Pepper & Corazzini.

LPTV Stations (2):
Wyoming: K39DQ, Cheyenne; KPAH-LP, Laramie.
Other Holdings:
Radio.

RURAL SERVICES OF CENTRAL MINNESOTA INC.

1401 S. Broadway
Pelican Rapids, MN 56572
Phone: 218-863-4600
Fax: 218-863-1172
Officers:
Dave Weakland, Pres.
Michael Ostbye, Chief Financial Officer
Ownership: Lake Region Electric Cooperative.
LPTV Stations (5):
Minnesota: K31CH, Erhard; K39CJ, Erhard; K41CS, Erhard; K43CS, Erhard; K51DC, Erhard.

SAGA COMMUNICATIONS INC.

73 Kercheval Ave.
Grosse Pointe Farms, MI 48236
Phone: 313-886-7070
Fax: 313-886-7150
Officers:
Edward K. Christian, Chmn., Pres. & Chief Exec. Officer
Steven J. Goldstein, Exec. V.P., Programming
Warren Lada, Sr. V.P., Operations
Marcia K. Lobaito, V.P. & Secy.
Samuel D. Bush, V.P., Treas. & Chief Financial Officer
Ownership: Publicly held. Edward K. Christian, controlling interest.
Represented (legal): Smithwick & Belenduk PC.
LPTV Stations (2):
Texas: KUNU-LP, Victoria; KVTX-LP, Victoria.
LPTV Permittees (1):
Texas: KXTS-LP, Victoria.
Other Holdings:
TV, see listing.
Radio.

SAGE BROADCASTING CORP.

406 S. Irving St.
San Angelo, TX 76903
Phones: 915-655-6006; 915-673-2345
Fax: 915-655-8461
Officers:
Timothy Brown, Chmn. & Chief Exec. Officer
Bill Carter, Pres. & Gen. Mgr.
Blake Hawk, V.P. & Secy.-Treas.

Branch Offices:
406 S. Irving
San Angelo, TX 76903
Phone: 915-655-6006
Fax: 915-655-8416

5189 Texas Ave.
Abilene, TX 79606
Phone: 915-793-1515
Fax: 915-698-8422
Ownership: Suzanne S. Brown, 48%; Sherry S. Hawk, 48%; Anne-Marie Altamir-Carter, 3%.
Represented (legal): Cohn & Marks.
LPTV Stations (2):
Texas: KIDZ-LP, Abilene; K26DW, Snyder.
Other Holdings:
TV, see listing.
Radio.

SAINTE PARTNERS II LP

Box 4159
Modesto, CA 95352
Phone: 209-523-0777
Fax: 209-523-0839

Officer:
Chester Smith, Chief Exec. Officer
Ownership: C & N Broadcasting Division Inc.; Sainte Network Corp., Gen. Partner, 1%; Marie E. Christofferson, Trustee, 11%; Bernard Hennings Estate, 7%; Albert J. Chance, 5.5%; J. Wilmar Jensen, 5.5%; Lena Merle Smith Estate, 5%; Truda P. Davis, 4%; Ailene M. Cross, 2.33%; Lorene Larson & Virgil Larson, 2.33% jointly; Marlene A. Reed, Trustee, 2.33%; Sharon D. Sepulveda, 0.5%. SNC ownership: Chester Smith & Naomi L. Smith.
Represented (legal): Fletcher, Heald & Hildreth PLC.
LPTV Stations (3):
California: KZVU-LP, Chico; KRUV-LP, Redding; KCSO-LP, Sacramento.
LPTV Permittees (2):
California: K14IK, Delano; K23EW, Monterey.
Other Holdings:
TV, see listing.

J. B. SALAZAR

139 W. Nopal St.
Uvalde, TX 78801
Phone: 830-591-1120
LPTV Stations (2):
Texas: KLMV-LP, Laredo; K65EQ, Uvalde (rural portions) & Knippa.

SALISBURY EDUCATIONAL BROADCASTING FOUNDATION

Box 186
Salisbury, MD 21801
LPTV Stations (1):
Maryland: W38BN, Salisbury.

SALISH KOOTENAI COLLEGE

Box 117
Hwy. 93
Pablo, MT 59855
Phone: 406-675-4800
Fax: 406-675-4801
Officers:
Joe McDonald, Chief Exec. Officer
Audrey Reed, Chief Financial Officer
Represented (legal): Schwartz, Woods & Miller.
LPTV Stations (2):
Montana: KSKC-CA, Pablo/Ronan; K28CF, St. Ignatius.
Other Holdings:
TV Translators.

SALMON RIVER COMMUNICATIONS LP

4600 S. Regal St.
Spokane, WA 99223
Phone: 509-448-2828
Fax: 509-448-3815
Officers:
Robert J. Hamacher, Chmn. & Chief Exec. Officer
Paula Bauer, Chief Financial Officer
Ownership: Robert J. Hamacher, Gen. Partner; JusDan Inc., Gen. Partner.
LPTV Stations (4):
Idaho: K47BW, Lewiston, ID-Clarkston, WA.
Washington: K44CK, Chelan; K09UP, Colville; K35BJ, Ellisford.

SAN ANTONIO COLLEGE

1300 San Pedro Ave., RTV
San Antonio, TX 78212-4299
Phone: 210-733-2793
Fax: 210-733-2338
Officers:
Vern Loland, Pres.
Robert Ziegler, Exec. V.P.
LPTV Stations (1):
Texas: K48DS, San Antonio.

Radio Stations:
Texas: KSYM-FM, San Antonio.

Fax: 415-775-9536
LPTV Stations (1):
Arizona: KHSK-LP, Phoenix.

SAN BERNARDINO COUNTY

Box 459
Lucerne Valley, CA 92356
Phone: 909-387-5942
LPTV Stations (4):
California: KTSK-LP, Daggett; K50EW, Lucerne Valley; K32EM, Morongo Valley; K34EU, Morongo Valley.

SAN JUAN BASIN AREA VOCATIONAL-TECHNICAL SCHOOL

Box 970
Cortez, CO 81321
Phone: 303-565-8457
Fax: 303-565-8457
Officers:
Howard N. Acott, Chief Exec. Officer
Jeanine Nunn, Chief Financial Officer
Ownership: State of Colorado/Montezuma County School Districts.
LPTV Stations (1):
Colorado: K41DE, Cortez & Mancos.

SAN-LEE COMMUNITY BROADCASTING INC.

Box 4646
Sanford, NC 27331
Phone: 919-776-4646
Fax: 919-776-0125
Officers:
Rudy Holland, Chmn.
Dennis Maddox, Pres.
Donald Perrell, Chief Exec. Officer
David Yarborough, Secy.
Charlie Welborn, Chief Financial Officer
LPTV Stations (1):
North Carolina: W46BF, Sanford.

DEWEY SANFORD

Box 550
Grenada, MS 38902-0550
Phone: 601-226-1354
LPTV Stations (1):
Mississippi: W13CS, Grenada.

SANPETE TV CORP.

3882 South 850 West
Bountiful, UT 84010
LPTV Stations (1):
Utah: K28AG, Manti/Ephraim.

GONZALO A. SANTOS

Rte. 3
Box 186
Thompsonville, IL 62890
Phone: 618-627-2741
LPTV Stations (1):
Oregon: K05CE, Lakeview.

SATELLITE VIDEO BROADCASTING

LPTV Stations (1):
Maryland: W52AX, Leonardtown.

RONNA L. SAURO

2809 Pine St.
San Francisco, CA 94115
Phone: 415-928-1686
LPTV Permittees (1):
California: K41FE, Crescent City & Smith River.

WILLIAM H. SAURO

2809 Pine St.
San Francisco, CA 94115
Phone: 415-775-9552

SAWTOOTH COMMUNICATIONS

1866 E. Chisholm Dr.
Nampa, ID 83687
LPTV Stations (1):
Idaho: K27DX, McCall.

SCHINDLER COMMUNITY TV SERVICES

Box 297
Belcourt, ND 58316
Officers:
Fred Schindler Jr., Chmn.
Sharon Trotter, Secy.-Treas.
LPTV Stations (8):
North Dakota: K53DH, Belcourt; K55FH, Belcourt; K57EY, Belcourt; K59DM, Belcourt; K51EX, Turtle Mountain Indian Reservation; K61EF, Turtle Mountain Indian Reservation; K63ER, Turtle Mountain Indian Reservation; K65FE, Turtle Mountain Indian Reservation.

LARRY L. SCHRECONOST

Box 1032
Indiana, PA 15701-1032
Phone: 724-349-8849
LPTV Stations (1):
Pennsylvania: WLLS-LP, Indiana.
Other Holdings:
Radio.

VERONICA D. SCHUETTER

3820 Chapparal Dr.
Fairfield, CA 94533
Phone: 707-429-0466
LPTV Permittees (1):
Minnesota: K58EQ, Walker.

SCOTTS VALLEY GROUP INC.

540 Hauer Apple Way
Aptos, CA 95003
Phone: 831-768-8668
Fax: 831-768-7810
Officers:
M. J. Jackson, Pres. & Secy.-Treas.
S. M. Jackson, V.P. & Chief Financial Officer
Represented (legal): Michael Couzens.
LPTV Stations (2):
Nevada: KNCV-LP, Carson City; KNRV-LP, Reno.

E. W. SCRIPPS CO.

28th Floor
312 Walnut St.
Cincinnati, OH 45202
Phone: 513-977-3000
Fax: 513-997-3768; 513-997-3721
Officers:
William R. Burleigh, Chmn. & Chief Exec. Officer
Ken Lowe, Pres. & Chief Operating Officer
Richard A. Boehne, Exec. V.P.
Ownership: Publicly held.
Represented (legal): Baker & Hostetler.
LPTV Stations (1):
Arizona: K44CN, Cottonwood.
Other Holdings:
TV, see listing.
Newspapers, production, cable networks, features syndicator.

SEBRING TELEVISION CORP.

Box 3753
Sebring, FL 33871
Phone: 904-382-8695



LPTV Stations (1):
Florida: WOCX-CA, Sebring, Avon Park, Lake Placid, Lorida & Country Club of Sebring

SELECTIVE TV INC.

Box 665
2308 S. Broadway
Alexandria, MN 56308
Phone: 320-763-5924
Officers:
Micheal R. Gregor, Pres.
Ann Malmgren, Secy.-Treas.
Ownership: Non-profit organization.
Represented (legal): Rosenman & Colin LLP.
LPTV Stations (13):
Minnesota: K16CO, Alexandria; K18DG, Alexandria; K26CL, Alexandria; K30AF, Alexandria; K32EB, Alexandria; K34AF, Alexandria; K48DV, Alexandria; K50DB, Alexandria; K52DZ, Alexandria; K58DS, Alexandria; K60EJ, Alexandria; K62AU, Alexandria; K65HD, Alexandria.
Other Holdings:
TV Translators.

SEVENTH DAY ADVENTIST COMMUNITY HEALTH

Box 5029
Manhasset, NY 11030
LPTV Stations (1):
New York: W29CF, Hempstead.

SGI PARTNERS LP

437 5th Ave., 11th Floor
New York, NY 10016-2205
Phone: 203-353-8555
LPTV Stations (1):
New York: WRNN-LP, Nyack.

SHAFFER TRANSLATOR INC.

Box 128
Alva, OK 73717-0128
Phone: 405-256-2254
LPTV Stations (8):
Oklahoma: K56FK, Alva & Cherokee; K58EM, Alva & Cherokee; K20BR, Gage, Fargo, Fort Supply & May; K18BV, May, Gage & Fargo; K49DO, Seiling; K51EB, Seiling; K59EE, Woodward; K69DH, Woodward/Mooreland/Waynoka.

JOSEPH W. SHAFFER

1560 Bracher
Houston, TX 77055
Phone: 713-463-0022
Fax: 713-647-0044
LPTV Stations (5):
Florida: W21BK, Tallahassee.
New Mexico: K35FC, Albuquerque; K45DL, Albuquerque; K68EO, Albuquerque.
Texas: K20EP, Austin.
Other Holdings:
Radio.

NORMAN R. SHARPE

6101 W. Michelle Dr.
Glendale, AZ 85308
Phone: 602-582-8087

LPTV Stations (1):
Arizona: K30EP, Wickenburg.

DOUGLAS SHELDAHL

Box 201
Huxley, IA 50124
LPTV Stations (1):
Wisconsin: W44BF, La Crosse.
Other Holdings:
TV-45 Inc., see listing.

TWYLA P. SHELDAHL TRUSTEE, R. B. SHELDAHL ESTATE

6825 N.W. 100th St.
Johnston, IA 50131
Phone: 515-986-3355
LPTV Stations (1):
Iowa: K39EX, Iowa City.

SHERJAN BROADCASTING CO. INC.

1520 N.W. 79th Ave.
Miami, FL 33126
Phone: 305-381-8417
Officers:
Omar Romay, Chmn. & Chief Exec. Officer
Sherwin Grossman, Pres.
Julio DeFrancesco, Chief Operating Officer
Marcelo Soldano, Chief Financial Officer
Represented (legal): Freeman, Butterman, Haber & Rojas.
LPTV Stations (1):
Florida: WJAN-CA, Miami.

SHIELDS VALLEY TV TAX DISTRICT

439 Flathead Creek Rd.
Wilsall, MT 59086
Phone: 406-578-2066
Officers:
Bob Queen, Chmn.
Tom Sarrazin, Pres.
Kelly Woosley, Secy.-Treas.
LPTV Stations (1):
Montana: K17BT, Livingston.

SIERRA JOINT COMMUNITY COLLEGE DISTRICT

5000 Rocklin Rd.
Rocklin, CA 95677
Phone: 916-781-0406
Fax: 916-781-0455
Officers:
Kevin M. Ramirez, Pres. & District Superintendent
Brian Haley, Dean, Learning Resources Center
Deborah Blue, V.P., Instruction
John DeLury, Chief Financial Officer
LPTV Stations (1):
California: K16CX, Grass Valley.

SIGNAL TELEVISION

Box 980
Quebradillas, PR 00678
Phone: 787-895-2725
Fax: 787-895-9798
Ownership: Jose J. Arzuaga, 51%; Juan G. Padin, 49%.

LPTV Stations (1):
Puerto Rico: WREI-LP, Quebradillas.

SINCLAIR BROADCAST GROUP INC.

10706 Beaver Dam Rd.
Cockeysville, MD 21030
Phone: 410-568-1500
Fax: 410-568-1533
Officers:
David D. Smith, Chmn., Pres. & Chief Exec. Officer
David B. Amy, Exec. V.P. & Chief Financial Officer
J. Duncan Smith, V.P. & Secy.
Frederick G. Smith, Asst. Secy.
Ownership: David D. Smith, 24.58%; Robert E. Smith, 24.31%; Frederick G. Smith, 22.61%; Duncan J. Smith, Principals, 22.51%.

Represented (legal): Shaw Pittman.

LPTV Stations (2):
Alabama: W62BG, Birmingham.
New York: W16AX, Ithaca.
Other Holdings:
TV, see listing.

SIOUXLAND CHRISTIAN BROADCASTING

1000 E. 41st St.
Sioux Falls, SD 57105
Phone: 605-332-5565

Officers:
Mike Nichols, Chmn.
Roy L. McGreevy, Chief Exec. Officer
Roger Swanson, Secy.-Treas.
Ownership: Non-profit corp.
Represented (legal): Woods, Fuller & Schultz.
LPTV Stations (1):
South Dakota: K53EG, Sioux Falls.

SITKA SCHOOL DISTRICT

300 Kostromenoff St.
Sitka, AK 99835
Phone: 907-747-8622
Fax: 907-747-5330
Officer:
John Holst, Superintendent
LPTV Stations (1):
Alaska: K03GJ, Sitka.

MICHAEL A. SLEEZER

101 Park St.
Gloversville, NY 12078
LPTV Stations (1):
New York: W49BA, Gloversville.

SMC COMMUNICATIONS INC.

87 Lake St.
Rouses Point, NY 12979
Officer:
Susan Clarke, Pres. & Chief Exec. Officer
LPTV Stations (1):
New York: WWBI-LP, Plattsburgh.

EDITH C. SMITH

LPTV Stations (1):
Washington: K51CU, Spokane.

JOHN W. SMITH JR.

Box 2605
Clarksville, IN 47131
Phone: 812-284-9595
LPTV Stations (2):
Indiana: WJYL-LP, Clarksville; W05BE, Jeffersonville, IN-Louisville, KY.

SMITH TELEVISION OF NEW YORK INC.

720 2nd Ave. S
St. Petersburg, FL 33701-4006
Phone: 727-821-7900
Fax: 727-821-8092
Ownership: Smith Television Investment Co., 84.7% voting; 60.21% equity; Michael Smith, less than 1% voting & equity; Jennifer Smith's Living Trust, Robert N. Smith, Trustee, less than 1% voting & equity. STIC ownership: Robert N. Smith, 52%; Michael Smith, 11.5%; Jennifer Smith's Living Trust, Robert N. Smith, Trustee, 10.5%.
LPTV Stations (2):
New York: W28BC, Massena; WNYF-LP, Watertown.
Other Holdings:
TV, see listing.

ALLEN CRAIG SMITHORUNAN

230 Midland Rd.
Selma, AL 36701
Phone: 205-875-4037
LPTV Permittees (2):
Mississippi: W56DP, Greenville; W28BV, Montrose.

SMOKY VALLEY TV DISTRICT

Box 1517
Round Mountain, NV 89045-1517
Phone: 702-377-2044
Officers:
Charles H. Coleman, Chmn. & Technical Dir.
Dan Zampirro, Vice Chmn.
Ben Canfield, Secy.-Treas.
Ownership: Non-profit, community-supported organization.
LPTV Stations (4):
Nevada: K42EK, Round Mountain; K45EY, Round Mountain; K09WK, Smoky Valley & Hadley; K55HQ, Smoky Valley & Hadley.

SODA MOUNTAIN BROADCASTING INC.

Suite 200
2295 Coburg Rd.
Eugene, OR 97401
Phone: 541-485-5611
Officers:
Carolyn S. Chambers, Chmn. & Chief Exec. Officer
Scott Chambers, Pres. & Chief Operating Officer
John C. Ohm, Secy.-Treas.
James Plummer, Chief Financial Officer
Ownership: Carolyn S. Chambers. See Chambers Communications Corp. in LPTV Ownership & Ownership of Commercial TV Stations.
LPTV Stations (1):
Oregon: K52AS, Altamont/Klamath Falls.

SON BROADCASTING INC.

Box 4338
Albuquerque, NM 87196
Phone: 505-345-1991
Fax: 505-474-4998
Officers:
Belmarino R. Gonzales, Pres.
Angie Gonzales, V.P.
Marcimiliano Baca, V.P.
Ted R. Gonzales, Secy.
Vickie A. Archiveque, Treas.
Ownership: Belmarino R. Gonzales.
Represented (legal): Dan Sosa & Charles Solomon.
LPTV Stations (1):
New Mexico: K28CE, Socorro.

Other Holdings:
TV, see listing.
TV Translators.

SONLIGHT BROADCASTING SYSTEMS INC.

120 Zeigler Circle E
Mobile, AL 36608
Phone: 205-633-2100
Fax: 205-633-2174
Officers:
Jay Alan Sekulow, Chmn. & Pres.
Stuart J. Roth, Chief Exec. Officer & Gen. Counsel
Stephen B. Box, Chief Financial Officer
Ownership: Jay Alan Sekulow, 33.3%; Stuart J. Roth, 33.3%; Stephen B. Box, 33.3%.
Other Holdings:
LPTV Stations (2):
Kentucky: W43BL, Bardstown.
Tennessee: W65BF, Memphis.
Other Holdings:
TV Translators.

EARL RAY SORENSON

2610 Via Corona
Bullhead City, AZ 86442
Phone: 602-763-4772
LPTV Stations (1):
Nevada: K28EU, Laughlin, NV & Bullhead City, AZ.

SOUND MEDIA INC.

Box 3106
Boone, IA 28606
Phone: 828-262-0990
LPTV Stations (1):
North Carolina: WTBL-LP, Lenoir.

SOUTH CENTRAL COMMUNICATIONS CORP.

Box 3848
Evansville, IN 47736
Phone: 423-525-6000
Officers:
John D. Engelbrecht, Pres., Chief Exec. & Operating Officer
Robert Shirel, Chief Financial Officer
Branch Offices:
504 Rosedale Ave.
Box 40506
Nashville, TN 37204
Phone: 615-259-9393

1100 Sharps Ridge
Box 27100
Knoxville, TN 37927
Phone: 865-525-6000
Ownership: John D. Engelbrecht, 80%; John P. Engelbrecht, 17%; Bettie A. Engelbrecht, 3%.
Represented (legal): Fletcher, Heald & Hildreth PLC.
LPTV Stations (10):
Indiana: WAZE-LP, Evansville; WEOA-LP, Evansville; WIKY-LP, Evansville; WJPS-LP, Evansville.
Kentucky: W50CI, Louisville.
Tennessee: WEZK-LP, Knoxville; WGAP-LP, Nashville; WJDE-LP, Nashville; WRMX-LP, Nashville; WJZC-LP, Sevierville.
Other Holdings:
TV, see listing.
Radio.

SOUTH CENTRAL ELECTRIC ASSN.

Box 150
County Rd. W
St. James, MN 56081
Phone: 507-375-3164

LPTV Stations (5):
Minnesota: K18EY, Frost; K27FI, Frost; K31EF, Frost; K36FI, Frost; K65FW, Frost.

SOUTH JERSEY RADIO INC.

1601 New Rd.
Linwood, NJ 08221
Phone: 609-653-1400
Officers:
Howard L. Green, Chmn. & Chief Exec. Officer
Dan Merlo, Engineering Dir.
Represented (legal): Dennis J. Kelly.
LPTV Stations (1):
New Jersey: W07CE, Atlantic City.
Other Holdings:
Howard Green Group, see Ownership of Commercial TV Stations.
Radio.

SOUTHERN BROADCASTING CORP.

212 Starling Ave.
Martinsville, VA 24112
Phone: 703-638-8700
LPTV Stations (1):
Virginia: WSSV-LP, Martinsville.

SOUTHERN GREENLEE COUNTY TV ASSN. INC.

222 N. Hwy. 75
Duncan, AZ 85534
LPTV Stations (12):
Arizona: K33DA, Duncan; K35CP, Duncan; K39CM, Duncan; K41CV, Duncan; K43CN, Duncan; K47DA, Duncan; K51DG, Duncan; K53DL, Duncan; K57CU, Duncan, Franklin, Loma Linda, Sheldon, Verde Lee & York, AZ & Virden, NM (azimuth 1); Artesin, Cactus, Central, Lone Star, Stafford, San Jose, Solomon, Thatcher & Pima, AZ (azimuth 2); K65CM, Duncan, Franklin, Loma Linda, Sheldon, Verde Lee & York, AZ & Virden, NM (azimuth 1); Artesin, Cactus, Central, Lone Star, Stafford, San Jose, Solomon, Thatcher & Pima, AZ (azimuth 2); K67CP, Duncan, Franklin, Loma Linda, Sheldon, Verde Lee & York, AZ & Virden, NM (azimuth 1); Artesin, Cactus, Central, Lone Star, Stafford, San Jose, Solomon, Thatcher & Pima, AZ (azimuth 2); K69DG, Duncan, Franklin, Loma Linda, Sheldon, Verde Lee & York, AZ & Virden, NM (azimuth 1); Artesin, Cactus, Central, Lone Star, Stafford, San Jose, Solomon, Thatcher & Pima, AZ (azimuth 2).

SOUTHWEST COLORADO TV TRANSLATOR ASSN.

Box 1570
Cortez, CO 81321
Phone: 970-565-2121
Fax: 970-565-1120
Ownership: State government entity.
Represented (legal): Kent Williamson.
LPTV Stations (34):
Colorado: K07UY, Cortez; K24CH, Cortez; K26CI, Cortez; K28EB, Cortez; K49EQ, Cortez; K51DB, Cortez; K59CF, Cortez; K57EX, Cortez & Dolores; K16CT, Cortez & Mancos; K18DR, Cortez & Mancos; K20DI, Cortez & Mancos; K22CU, Cortez & Mancos; K39EY, Cortez & Mancos; K09DM, Cortez (Madden Peak) & Red Mesa rural area; K11LP, Cortez, Dolores & Mancos; K020G, Dolores; K04NK, Dolores; K05GA, Dolores; K08LL, Dolores; K10MZ, Dolores; K13AT, Dolores; K32EY, Dove Creek; K48BK, Dove Creek; K020U, Ismay Canyon; K0400, Ismay Canyon; K05JW, Ismay Canyon; K10NY, Ismay Canyon; K13XG, Ismay Canyon; K100E, McElmo Canyon; K020S, Weber Canyon; K040N, Weber Canyon;

K08MB, Weber Canyon; K100D, Weber Canyon; K13XH, Weber Canyon.

SOUTHWESTERN ADVENTIST U.

Keene, TX 76059
Phone: 817-556-4764
Fax: 817-556-4744
LPTV Stations (1):
Texas: KGSW-LP, Keene.

SPANISH INDEPENDENT BROADCASTING INC.

3611 E. Shiwatukeye Dr.
Phoenix, AZ 85044
Phone: 561-659-4122
Fax: 561-659-4754
LPTV Permitees (1):
Arizona: K53GF, Phoenix.

SPECCHIO DEVELOPERS LTD.

Box 846
233 N. Garrard
Rantoul, IL 61866
LPTV Stations (2):
Illinois: W52BR, Champaign & Urbana; W63BX, Champaign & Urbana.

SPECIALTY BROADCASTING CORP.

Box 448
Winter Park, FL 32790
LPTV Stations (1):
Florida: WSWF-LP, Union Park.

SPECTRUM MEDIA

605 Green Meadow
Colleyville, TX 76034
Ownership: Mary H. Atkins.
LPTV Stations (1):
Texas: K56DF, Amarillo.

SPIRIT PRODUCTIONS INC.

Box 3161
Tequesta, FL 33469
Phone: 561-746-0170
Fax: 561-575-5360
LPTV Stations (1):
Florida: W09BU, Jupiter.

SPOKANE TELEVISION INC.

500 W. Boone Ave.
Spokane, WA 99201
Phone: 509-324-4000
Fax: 509-324-5274
Ownership: Evening Telegram Co. ETC is also principal of Morgan Murphy Stations, see listing in Ownership of Commerical TV Stations.
Represented (legal): Rini Coran & Lancellotta PC.
LPTV Stations (2):
Idaho: K20EM, Coeur d'Alene.
Washington: K30AJ, Wenatchee/East Wenatchee.
Other Holdings:
Radio.

SPRINGER BROADCASTING

1240 Villa Maria
Bryan, TX 77802
Phone: 409-776-1240
LPTV Stations (1):
Texas: K28AK, College Station.

ST. AUGUSTINE'S COLLEGE

1315 Oakwood Ave.
Raleigh, NC 27611
Phone: 919-516-4750
Fax: 919-516-4425

Officers:
James N. Wade, Chmn.
Dr. Bernard W. Franklin, Pres. & Chief Exec. Officer
Eugene Nicholas, Chief Financial Officer
LPTV Stations (1):
North Carolina: W68BK, Raleigh.
Other Holdings:
Radio.

CITY OF ST. PETERSBURG

175 5th St. N
St. Petersburg, FL 33701
Phone: 813-893-7050
LPTV Stations (1):
Florida: WSPF-CA, St. Petersburg.

D.J. STANDLEY

2852 Williamette
Eugene, OR 97405
Phone: 503-465-9442
LPTV Permitees (1):
Kansas: K58EH, Caney.

STARCOM INC.

1986 Julep Rd.
St. Cloud, MN 56301
Phone: 320-253-9600
Fax: 320-255-5276
Officers:
Dennis Carpenter, Pres. & Chief Exec. Officer
Bart Ward, Secy.-Treas.
LPTV Stations (1):
Minnesota: WCMN-LP, St. Cloud-Sartell-Sauk Rapids.

STARLIGHT BROADCASTING CO. INC.

Box 471
Hwy. 62 W
Central City, KY 42330
LPTV Permitees (1):
Kentucky: W47CJ, Central City.

STATION VENTURE OPERATIONS LP

11th Floor
1299 Pennsylvania Ave. NW
Washington, DC 20004
Phone: 202-637-4545
Ownership: National Broadcasting Co., see listing, 79.62% equity, 49.9% voting rights; LIN Television Corp., see listing, 20.38% equity, 50.1% voting rights.
LPTV Stations (1):
California: KN5D-LP, La Jolla.
Other Holdings:
TV, see listing.

LYDIA SYLVANE STOCKWELL

107 Grant St.
Plainfield, MA 01070
Phone: 413-634-5688
Fax: 413-634-5638
LPTV Stations (1):
Massachusetts: W35BK, Plainfield.

PAUL STRIEBY

502 Sterling Dr.
San Leandro, CA 94578
LPTV Stations (1):
California: KKPM-LP, Chico.

SUNCOAST BROADCASTING OF LAFAYETTE COUNTY INC.

Box 644
Mayo, FL 32066

Phone: 904-294-2525
LPTV Stations (1):
Florida: WGEC-LP, Chiefland.

SUNNYCREST MEDIA INC.

2172 Chapel Pike
Marion, IN 46952
Phone: 765-668-1014
Officers:
Ron B. Smith, Pres.
David Trimble, V.P.
Ray Bradford, Secy.-Treas.
Ownership: Sunnycrest Baptist Church.
LPTV Stations (1):
Indiana: WSOT-LP, Marlon.

SUNSHINE BROADCASTING CO. LTD.

Suite 198
1740 H. Dell Range Blvd.
Cheyenne, WY 32009
Officer:
Randolph Weigner, Pres.
LPTV Stations (2):
Florida: WIMP-LP, Miami; WARP-LP, Tampa-St. Petersburg.

SURPRISE VALLEY JOINT UNIFIED SCHOOL DISTRICT

Box 100
Cedarville, CA 96104
Phone: 530-279-6141
Fax: 530-279-2210
Officer:
Lynn Uchida, Business Mgr.
LPTV Stations (1):
California: K13IU, Eagleville.

SYLACAUGA CABLE PRODUCTIONS

Phone: 205-245-0505
Fax: 205-245-2424
Officers:
Vincent Earley, Pres.
Jim Green, Secy.-Treas.
Represented (legal): Joseph E. Dunne III.
LPTV Stations (1):
Alabama: W24CB, Sylacauga.

SYRACUSE TV CORP.

4853 Manor Hill Dr.
Syracuse, NY 13215
Phone: 315-472-0200
Officer:
Craig Fox, Pres.
Ownership: Bogner Antenna Corp., 50%; Craig L. Fox, 25%; George W. Kimble, 25%. See listings for Fox & Kimble.
Represented (legal): James L. Oyster.
LPTV Stations (1):
New York: WNDR-LP, Syracuse.

TALLY TELEVISION CORP.

1740 Shadowlawn St.
Memphis, TN 38106
LPTV Stations (1):
Arkansas: K59DH, Little Rock.

TANANA VALLEY TELEVISION CO.

Suite 2
3650 Bradock St.
Fairbanks, AK 99701
Phone: 907-452-3697
Fax: 907-456-3428
Officers:
William St. Pierre, Pres.
David Wike, V.P.
Mike Young, Secy.-Treas.

Ownership: William St. Pierre, 68%; Bill Damel, 5.2%; Gene Gardener, 4.22%; Vilma Grassi, 4.09%; Loreen Parker, 3.9%; Mike Young, 3.25%; David Wike, 2.6%; John Minder, 2.6%; Greg Wagner, 1.62%; Gary R. Wiiken, 1.3%; Preston Smith, 1.3%; Tom Clark, 0.98%; Frank Eagle, 0.81%; Steven Smith, 0.13%.

Represented (legal): Shaw Pittman.
LPTV Stations (1):
Alaska: K13XD, Fairbanks.
Other Holdings:
TV, see listing.

RICHARD D. TATHAM

Box 747-86405
2141 Bryce Dr.
Lake Havasu City, AZ 86406
Phones: 520-453-8825; 520-855-3246
Fax: 520-453-2588
LPTV Stations (2):
Arizona: K25HD, Bullhead City; K36DU, Lake Havasu City.

TCT OF MICHIGAN

Box 1010
Marion, IL 62959
Phone: 618-997-9333
LPTV Stations (1):
Michigan: WDWO-LP, Detroit.

TELECABLE OF PUERTO RICO

1409 Ponce de Leon Ave.
Santurce, PR 00907
LPTV Stations (1):
Puerto Rico: W62CW, San Juan.

TELECINCO INC.

Box 43
Mayaguez, PR 00681
Phone: 787-832-1150
Officers:
Alfredo R. de Arellano, Pres. & Chief Exec. Officer
Jose A. Toro, Chief Operating Officer
Benjamin Torres, Chief Financial Officer
Amado Martinez, Secy.-Treas.
Branch Office:
First Federal Bldg.
Santurce, PR 00908
Phone: 787-721-4054
LPTV Stations (1):
Puerto Rico: W08BM, Mayaguez.
Other Holdings:
TV, see listing.

TELEMUNDO HOLDINGS INC.

2290 W. 8th Ave.
Hialeah, FL 33010
Phone: 305-889-7004
Fax: 305-889-7950
Officers:
Roland A. Hernandez, Chmn., Pres. & Chief Exec. Officer
Peter J. Housman II, Treas. & Chief Financial Officer
Osvaldo F. Torres, V.P., Secy. & Gen. Counsel
Vincent L. Sadusky, V.P., Finance
Ownership: Station Partners LLC, 29.35% equity, 55.48% voting; Liberty Media Corp., 39.56% equity, 24.92% voting; Sony Pictures Entertainment Inc., 24.87% equity, 15.67% voting; Bron-Villanueva Capital LLC, 5.29% equity, 3.33% voting. SP LLC ownership: Council Tree Hispanic Broadcasters II LLC, 65.96% voting; Bastian Capital Fund LP, 33.83% voting.

LPTV Stations (10):

California: K68FZ, Modesto; K47DQ, Sacramento; K47GD, San Luis Obispo; K27EI, Santa Maria.
 Colorado: K49CJ, Colorado Springs; K34FB, Pueblo.
 Nevada: K16EU, Reno.
 New Mexico: K35FV, Santa Fe.
 Texas: KTES-LP, Abilene.
 Utah: KEJT-LP, Salt Lake City.

TELEVIEW SYSTEMS OF MINNESOTA

15560 Edgewood Court
 Eden Prairie, MN 55346
 Phone: 612-975-0548
 Ownership: Todd Communications Inc.
 LPTV Stations (9):
 Minnesota: K21AK, Appleton; K26FL, Austin; K45DF, Austin; K49DB, Austin; K51CY, Austin; K53DI, Austin; K55FJ, Austin; K57EU, Austin; K59GH, Austin.

TELEVISION IMPROVEMENT ASSN.

Box 342
 Ukiah, CA 95482
 Ownership: Community owned.
 LPTV Stations (1):
 California: K47AL, Ukiah.

AUDREY B. TELLEFSEN

29892 N. 78th Place
 Scottsdale, AZ 85262
 Phone: 480-502-5553
 LPTV Permittees (1):
 Kansas: K62EN, Caney.

HAROLD TELLEFSEN

LPTV Permittees (1):
 Kentucky: W63BY, Campbellsville.

TEMPLE BAPTIST CHURCH INC.

3000 N. Meridian Rd.
 Tallahassee, FL 32312
 Phone: 850-385-7181
 Fax: 850-385-7188
 Officer:
 Dr. Randy Ray, Pres.
 LPTV Stations (1):
 Florida: WTBC-LP, Tallahassee.

U. OF TEXAS-AUSTIN

Box D
 Austin, TX 78713
 LPTV Stations (1):
 Texas: K09VR, Austin.

DENNIS E. THOMAS

23 N. Hanover St.
 Carlisle, PA 17013
 Phone: 717-243-1951
 LPTV Permittees (1):
 South Dakota: K59FU, Pierre.

THOMPSON FALLS TV DISTRICT

LPTV Stations (1):
 Montana: K36BW, Thompson Falls.

JOHN ANDREW THOMPSON

29 Notch Rd.
 Granby, CT 06035
 Phone: 203-653-4278
 LPTV Stations (1):
 Connecticut: W12CL, Granby.

THREE ANGELS BROADCASTING NETWORK INC.

Box 220
 3391 Charley Good Rd.
 West Frankfort, IL 62896
 Phone: 618-627-4651
 Fax: 618-627-4155
 Officers:
 Dr. Walter Thompson, Chmn.
 Danny L. Shelton, Pres. & Chief Exec. Officer
 Linda Shelton, Exec. V.P.
 Joan E. Russell, Chief Financial Officer
 Represented (legal): Cole, Raywid & Braverman LLP.

LPTV Stations (69):
 Alabama: W38BQ, Huntsville.
 Alaska: K11TH, Nome.
 Arizona: K52EG, Yuma.
 Arkansas: K55GE, Little Rock.
 California: K08MM, Bakersfield; K25FT, Bakersfield; K39EO, Crescent City; K120Z, Fresno; K21DO, Palm Springs/Indio.
 Florida: W50CO, Jacksonville; W59CX, Melbourne; W05CG, Sarasota.
 Idaho: K31FD, Boise.
 Illinois: W21BE, Champaign; W15BU, Johnston City; W18CJ, Quincy; W29CI, Salem.
 Iowa: K16EL, Davenport.
 Louisiana: K57FQ, Shreveport.
 Maine: WFYW-LP, Waterville.
 Maryland: W42CK, Hagerstown.
 Michigan: W48CL, Grand Rapids; W46CR, Saginaw & Midland.
 Minnesota: K14KH, Minneapolis; K58GC, Rochester.

Mississippi: W26BB, Vicksburg.
 Missouri: K49FC, St. Louis.
 Nebraska: K31DU, Lincoln; K61GA, Omaha.
 Nevada: K43FO, Las Vegas.
 North Carolina: W41BQ, Asheville; W06BV, Charlotte; W56CU, Durham.
 North Dakota: K170Q, Grand Forks.
 Ohio: W61CZ, Lima.
 Oklahoma: K38GL, Lawton; K69GO, Tulsa.
 Oregon: K57GP, Brookings; K32ET, Canyonville; K17DU, Christmas Valley; K36FJ, Eugene & Cottage Grove; K48GC, Florence; K63FR, Glide; K48DZ, Hermiston; K02PK, John Day; K05KI, Lakeview.
 Tennessee: W58DB, Chattanooga; W21BZ, Collegedale; W50CG, Knoxville; W42BY, Memphis; WJNK-LP, Nashville.
 Texas: K40FJ, Midland; K14KI, San Antonio; K41EQ, Texarkana; K26GA, Tyler-Jacksonville.

Washington: K25FP, Ellensburg; K39DL, Moses Lake; K54DU, Richland; K68DL, Seattle; K05JO, Sunnyside & Prosser; K33EJ, Walla Walla; K58DL, Yakima-Toppenish.
 Wisconsin: W04CS, Crandon; W30BU, Green Bay; W23BW, Madison; W02CF, Minocqua; W31BA, Minocqua.
 Puerto Rico: W21AR, San Juan.
 Virgin Islands: W29CB, St. Thomas.
 LPTV Permittees (2):
 California: K55FU, Escondido; K05KM, Fresno.
 Other Holdings:
 TV Translators.

TIGER EYE BROADCASTING CORP.

Suite 500
 3400 Lakeside Dr.
 Miramar, FL 33027
 Phone: 954-431-3144
 Officers:
 John M. Kyle, Chmn. & Pres.
 Diane Mercer, Secy.-Treas.
 Ownership: John N. Kyle, 90%; Erick Mathe, 10%.

LPTV Stations (39):

Alabama: WGHA-LP, Gulf Shores; WBMG-LP, Moody.
 Arizona: K24EP, Prescott; K28FF, Prescott.
 Colorado: KDEV-LP, Aurora.
 Florida: WXAX-LP, Clearwater; WDYB-LP, Daytona Beach; WDPX-LP, Fort Myers; WLZE-LP, Fort Myers; WFPI-LP, Fort Pierce-Sunland Gardens-Hutchinson Island & Paradise Park; WTIG-LP, Naples; WPXG-LP, Orlando; W50BP, Panama City; WPCY-LP, Panama City; WMOE-LP, Pensacola, FL-Mobile, AL; WWBH-LP, Pensacola, FL-Mobile, AL.
 Iowa: KCDE-LP, Cedar Rapids; KCDR-LP, Cedar Rapids; KHHH-LP, Cedar Rapids; KRUB-LP, Cedar Rapids; KRPG-LP, Des Moines.
 Louisiana: K02PO, Alexandria; K36DS, Alexandria.
 Mississippi: WJKO-LP, Jackson.
 Missouri: KJDS-LP, Joplin.
 Nevada: KELM-LP, Reno.
 New York: WROH-LP, Rochester; WBQZ-LP, Watertown.
 North Carolina: W60BT, Raleigh.
 Oklahoma: KCHM-LP, Oklahoma City; KOHC-LP, Oklahoma City.
 Tennessee: WOOT-LP, Chattanooga; WJTE-LP, Jackson; WKXE-LP, Knoxville.
 Virginia: WFMA-LP, Farmville; WERI-LP, Keysville; WKYV-LP, Keysville; WSVL-LP, Keysville; WRKV-LP, Roanoke.
 LPTV Permittees (1):
 North Carolina: WAEN-LP, Asheville.

TIME WARNER ENTERTAINMENT CO. LP

290 Harbor Dr.
 Stamford, CT 06902
 Phone: 203-328-0600
 Officers:
 Glenn A. Britt, Chmn. & Chief Exec. Officer, Time Warner Cable
 Thomas M. Rutledge, Pres., Time Warner Cable
 Tommy J. Harris, Chief Financial Officer, Time Warner Cable
 Ownership: AOL Time Warner Inc., see listing, 74.49%; AT&T Corp., 25.51%.
 LPTV Stations (1):
 North Carolina: W34AX, Henderson.
 Other Holdings:
 Cable, see listing.

TN MEDIA GROUP INC.

No. 200
 5554 Franklin Pike
 Nashville, TN 37220
 Phone: 615-292-2070
 Fax: 615-292-7377
 LPTV Permittees (1):
 Tennessee: WCKV-LP, Clarksville.

TODD BRANTON WOOTON & FUGIT

511 N. Lee
 Odessa, TX 79761
 LPTV Stations (1):
 New Mexico: K35AN, Ruidoso.

TOK COMMUNITY TV

Box 225
 Tok, AK 99780
 LPTV Stations (1):
 Alaska: K07NC, Tok Junction.

TOUCH COMMUNICATIONS INC.

13567 Plank Rd.
 Baker, LA 70714
 Phone: 225-774-7780
 Fax: 225-774-7785

LPTV Stations (1):

Louisiana: WLFT-LP, Baton Rouge.

TOWERS INC.

No. 302
 1022 Calhoun St.
 Columbia, SC 29201
 Phone: 803-771-9800
 LPTV Stations (1):
 South Carolina: W21CA, Columbia.

TOWSON STATE U.

Administration Bldg.
 Towson, MD 21204
 Phone: 410-830-8788
 Fax: 410-830-3744
 Officer:
 Dr. John MacKerron, Chmn. & Chief Exec. Officer
 Ownership: Board of Regents, U. of Maryland.
 LPTV Stations (1):
 Maryland: WMJF-LP, Towson.

TRAN-STAR INC.

716 N. Westwood Ave.
 Toledo, OH 43607
 LPTV Stations (1):
 Indiana: W45AG, Fort Wayne.

TRANQUILITY COMMUNITY CHURCH

Box 48
 Seaman, OH 45679
 LPTV Stations (1):
 Ohio: W17AY, Seaman.

TREASURE VALLEY COMMUNITY COLLEGE

650 College Blvd., Weese Bldg.
 Ontario, OR 97914-3423
 Phone: 541-881-8822
 Fax: 541-881-2717
 LPTV Stations (1):
 Oregon: KMBA-LP, Ontario.

MAX A. TREVINO

LPTV Stations (1):
 New Mexico: K17DD, Albuquerque.

TRIANGLE TV

6431 N.W. 65th Terrace
 Parkland, FL 33067-1546
 Phone: 954-340-3110
 Fax: 954-340-7429
 Officer:
 J. R. Skinner, Pres.
 LPTV Stations (1):
 Florida: W40BN, Port St. Lucie.

TRIBUNE BROADCASTING CO.

No. 1800
 435 N. Michigan Ave.
 Chicago, IL 60611
 Phone: 312-222-3333
 Fax: 312-321-0446
 Officers:
 John W. Madigan, Chmn., Pres. & Chief Exec. Officer, Tribune Co.
 Dick Askin, Pres. & Chief Exec. Officer, Tribune Entertainment
 Michael Eigner, Pres., Tribune Television
 David Hiller, Pres., Tribune Interactive
 Ownership: Tribune Co., publicly held.
 Represented (legal): Sidley & Austin.
 LPTV Stations (2):
 Washington: K64ES, Chelan; K54DX, Ellensburg-Kittitas.

LPTV Permittees (1):
 Pennsylvania: W51CY, Chambersburg.
 Other Holdings:
 TV, see listing.
 Newspaper, radio, program sources, publishing.

TRI-COUNTY UHF-TV INC.

120 W. Schliemann Ave.
 Appleton, MN 56208
 Phone: 320-289-2622
 Fax: 320-289-2634
 LPTV Stations (2):
 Minnesota: K18DU, Donnelly; K31DH, Donnelly.

TRINITY BROADCASTING NETWORK INC.

2442 Michelle Dr.
 Tustin, CA 92780
 Phone: 714-832-2950
 Fax: 714-730-0661
 Officers:
 Paul F. Crouch Sr., Pres.
 Jan Crouch, V.P.
 W. Ben Miller, V.P. & Engineering Dir.
 Norman G. Juggert, Secy.-Treas.

Branch Office:
 Cable Headquarters
 2900 W. Airport Freeway
 Irving, TX 75062
 Phone: 214-313-1333
 Ownership: Non-profit organization.
 LPTV Stations (190):

Alabama: W23BY, Dothan; W30BD, Eufaula; W64BJ, Scottsboro; W24CK, Selma.
 Arizona: K61HA, Bullhead City; K62BA, Flagstaff; K38CX, Shonto; K57BD, Tucson, Bisbee, Green Valley, Patagonia, Sierra Vista & Sonoita.
 Arkansas: K42BS, Fayetteville; K16ER, Fort Smith; K44EV, Hot Springs; K54ER, Jonesboro; K27FC, Paragould.
 California: K53FT, Chico & Paradise; K67AZ, Daggett & Barstow; K49EO, Modesto; K53DT, Monterey; K15CO, Porterville; K50GP, Redding; K69FB, Sacramento; K15DB, Santa Barbara; K38EE, Twentynine Palms; K45DU, Ventura; K33BT, Victorville.
 Colorado: K47AQ, Denver; K48FW, Denver; K57BT, Denver; K48CG, Loveland.
 Delaware: W14CM, Dover.
 Florida: W38CO, Fort Myers; W23AQ, Lake City; W56DW, Naples; W54CU, Panama City; W17CK, Port Charlotte; W60BK, St. Petersburg; W68CF, Tampa.
 Georgia: W61DF, Albany; W65BI, Augusta; W33AL, Brunswick; W52CL, Luella; W55BM, Marietta; W57CT, Savannah; W48BH, Statesboro; W25CP, Valdosta; W54CW, Waycross.
 Idaho: K47BE, Boise; K53FF, Coeur d'Alene; K26EW, Idaho Falls; K25EV, Twin Falls.
 Illinois: W64CQ, Arlington Heights; W51CT, Bloomington; W58DA, Champaign; W57DN, Elgin; W36AO, Palatine; W25CL, Rockford.
 Indiana: W57DC, Lafayette; W65BK, Terre Haute.
 Iowa: K17ET, Cedar Rapids; K61HD, Davenport; K62FU, Muscatine; K42AM, Ottumwa; K44FK, Waterloo.
 Kansas: K54GC, Independence; K25DS, Junction City; K31BW, Manhattan; K15CN, Salina; K21AP, Topeka; K55AL, Topeka; K59DA, Wichita.
 Kentucky: W33BK, Corbin; W39CJ, Elizabethtown; W22CH, Hopkinsville.
 Louisiana: K56DR, Baton Rouge; K45DI, Mermentau; K59GI, Monroe; K49DE, New Iberia; K59DG, New Orleans.
 Maine: W36CK, Bangor; W17BJ, Danforth; W27CE, Dover & Foxcroft; W21BI,

Farmington; W21BH, Machias; W17BN, Madawaska; W34CN, Medway; W51AG, Presque Isle.
 Maryland: W43BP, Cresaptown.
 Massachusetts: W67DF, Springfield.
 Michigan: W18BT, Alpena; W66BV, Detroit; W19BA, Grand Rapids.
 Minnesota: K58BS, Minneapolis-St. Paul; K60DS, Rochester; K19BG, St. Cloud.
 Mississippi: W35BM, Biloxi; W25AD, Columbus; W33BH, Greenville; W25BA, Grenada; W36AC, McComb; W47CG, Meridian; W59DK, Natchez; W51CU, Pascagoula.
 Missouri: K56AU, Columbia; K39CP, Poplar Bluff; K41FQ, Springfield; K49DG, Springfield; K59GP, St. Charles; K18BT, St. Louis.
 Montana: K53DW, Great Falls; K41CX, Helena; K26DD, Kalispell.
 Nebraska: K58GD, Lincoln; K52ES, Norfolk.
 Nevada: K19CU, Carson City; K57FA, Las Vegas; K39FF, Reno.
 New Jersey: W36BJ, Atlantic City.
 New York: W14AH, Binghamton; W59DG, Elmira; W47CM, Glens Falls; W59DG, Ithaca; W10BH, Jamestown; W22AZ, Olean; W51CV, Utica.
 North Carolina: W52CW, Charlotte; W68BL, Charlotte; W63CW, Goldsboro; W64CN, Raleigh; W66BT, Statesville; W20AL, Wilmington.
 North Dakota: K46DY, Bismarck; K28EP, Dickinson; K56ET, Fargo; K49FF, Grand Forks; K40DE, Williston.
 Ohio: W59DL, Chillicothe; W61DE, Cincinnati; W32AR, Lexington; W66CZ, Portsmouth; W62DB, Springfield; W39AI, Youngstown; W36AY, Zanesville.
 Oklahoma: K44BQ, Ardmore; K49GC, Lawton.
 Oregon: K49FV, Roseburg.
 Pennsylvania: W41CF, Altoona; W52BO, Meadville; W65CG, Pittsburgh; W39BT, Williamsport.
 South Carolina: W19CH, Beaufort; W44AX, Charleston; W22CJ, Jacksonville; W34CQ, Myrtle Beach.
 South Dakota: K35FJ, Aberdeen; K38CQ, Huron; K43GX, Madison; K33CO, Rapid City; K56GF, Sioux Falls; K31DP, Yankton.
 Tennessee: W57CZ, Cookeville; W46DC, Farragut; W35AH, Jackson; W61DG, Morristown; W36AK, Nashville.
 Texas: K51CK, Abilene; K34FM, Austin; K26AP, Brownwood; K47ED, College Station/Bryan; K57FC, Corpus Christi; K46DL, Kingsville; K17BP, Palestine; K42DA, Paris; K20BW, San Antonio; K45FJ, San Antonio; K15BV, Uvalde.
 Utah: K56GR, Ogden; K39AK, Vernal.
 Vermont: W16AL, Burlington.
 Virginia: W32BA, Lynchburg; W49AP, Roanoke; W24OI, Virginia Beach.
 Washington: K23AS, Aberdeen; K55EB, Spokane; K34EM, Wenatchee.
 West Virginia: W45BW, Parkersburg.
 Wisconsin: W49CB, Green Bay; W17CF, Oshkosh; W16BS, Sheboygan; W66DC, Waupaca; W29DG, Wausau.
 Wyoming: K35CN, Green River/Rock Springs.
 LPTV Permittees (4):
 Illinois: W53CB, Galesburg.
 Maine: W47CL, York Center.
 Montana: K42EO, Missoula.
 Wisconsin: W19BH, Janesville.
 Other Holdings:
 TV, see listing.
 TV Translators, radio.

TRIPLETT & ASSOC. INC.

Box 356
 Bellefontaine, OH 43311
 Phone: 937-593-6591

Officers:
 Marc S. Triplett, Pres.
 Donna J. Triplett, Secy.-Treas.
 LPTV Stations (1):
 Ohio: WDEM-LP, Columbus.

TRI-STATE BROADCASTING LLC

Suite 150
 340 E. Palm Lane
 Phoenix, AZ 85004
 Phones: 602-528-0558; 602-256-9400
 LPTV Stations (3):
 Arizona: KACN-LP, Bullhead City; K36AX, Hilltop; K23BJ, Lake Havasu City.

TRI-STATE CHRISTIAN TV INC.

Box 1010
 Marion, IL 62959-1010
 Phone: 618-997-9333
 Fax: 618-997-1859
 Officers:
 Garth W. Coonce, Pres.
 Christina M. Coonce, V.P.
 Michael J. Daly, Secy.
 Shane Chaney, Chief Financial Officer
 Ownership: Non-profit organization.
 LPTV Stations (5):
 Indiana: W66BD, Fort Wayne.
 Kentucky: W65CD, Paducah.
 Michigan: W27CJ, Ann Arbor; W69BJ, Lansing & East Lansing.
 Missouri: K45CA, Cape Girardeau.
 LPTV Permittees (1):
 New York: W58BH, Buffalo.
 Other Holdings:
 TV, see listing.
 TV Translators.

LINDA K. TRUMBLY

1080 Los Molinos Way
 Sacramento, CA 95864
 Phone: 916-487-3932
 Fax: 916-972-9969
 Represented (legal): Abacus Communications.
 LPTV Stations (1):
 California: K22DD, Santa Clara-San Jose.

ROLAND T. TSUNODA

1001 Colorado Ave.
 Palo Alto, CA 94303
 LPTV Permittees (1):
 Minnesota: K40EI, Walker.

TTI INC.

Box 41039
 Tuscaloosa, AL 35404
 Phone: 205-349-4902
 Fax: 205-349-4369
 Officers:
 James E. Shaw, Pres.
 David Baughm, Secy.-Treas.
 Represented (legal): Gardner, Carton & Douglas.
 LPTV Stations (3):
 Alabama: WJMY-LP, Demopolis; WCVZ-LP, Greensboro; WJRD-LP, Tuscaloosa.

DAVID A. TUCKER

Box 421
 Lewiston, ID 83501
 Phone: 208-746-0310
 Branch Office:
 101 Brooks St.
 Missoula, MT 59801
 Phone: 406-728-0007
 Represented (legal): Mitchell, Boyer & Associates PC.
 LPTV Stations (1):
 Montana: K50CP, Missoula & Lolo.

GUYON W. TURNER

1320 Lafayette Rd.
 Gladwyne, PA 19035
 Phone: 610-526-2927
 Fax: 610-526-0679
 LPTV Permittees (1):
 Pennsylvania: W18CE, Hazleton.
 Other Holdings:
 KB Prime Media LLC, see listing in Ownership of Commercial TV Stations.

TURNPIKE TV

514 Chautauqua St.
 Pittsburgh, PA 15214
 Phone: 412-322-5526
 Officer:
 Debra Goodworth, Pres.
 LPTV Stations (9):
 California: K08LV, Visalia.
 Ohio: W57BH, Steubenville.
 Pennsylvania: W32AX, Altoona; W60BL, Butler; W26AV, Charleroi; W56CG, Greensburg; W25AX, Kittanning; W35AW, Uniontown.
 West Virginia: W28AS, Wheeling.

MATT TUTER

502 Sterling Dr.
 San Leandro, CA 94578
 LPTV Stations (1):
 California: KKPMLP, Chico.

TV 21 INC.

Officers:
 Robert Stroupe, Chmn. & Chief Financial Officer
 Bob Lee, Pres. & Chief Exec. Officer
 John McDaniels, Chief Operating Officer
 Represented (legal): Walter Wanger.
 LPTV Stations (1):
 Ohio: W21BF, Fremont.

TV-45 INC.

Box 201
 Huxley, IA 50124
 Phone: 515-597-3531
 Ownership: Douglas Sheldahl, see listing.
 LPTV Stations (6):
 Iowa: K56GD, Ames; K52GP, Council Bluffs; K54GL, Council Bluffs; K29EA, Des Moines; K46EY, Des Moines.
 Nebraska: K35EY, Omaha.
 LPTV Permittees (1):
 Iowa: K23EA, Iowa City.

TV 45 PRODUCTIONS INC.

1600 W. Acoma Blvd.
 Lake Havasu City, AZ 86403
 Phone: 520-855-2533
 LPTV Stations (1):
 Arizona: KLHU-CA, Lake Havasu City.

TV-61 SAN DIEGO INC.

Suite 100
 1927 5th Ave.
 San Diego, CA 92101
 LPTV Stations (1):
 California: K61GH, National City.

TV 65

1801 W. 17th St.
 Pine Bluff, AR 71603
 Phone: 870-536-2287
 Fax: 870-534-3757
 Officers:
 W. E. Bobo, Exec. Dir.
 Joe Clement, Chief Financial Officer
 Ownership: Immanuel Broadcasting Corp.
 LPTV Stations (1):
 Arkansas: KIPB-LP, Pine Bluff.

TV-67 INC.

3225 W. Elm St.
Lima, OH 45805
Phone: 419-991-8433
Officers:
Robert Heitmeyer, Pres.
Ray Tanner, V.P., Engineering
Dianne Heitmeyer, Secy.-Treas.
Ownership: Gregory Phipps & Raymond A. Tanner.
LPTV Stations (1):
Ohio: WOHL-LP, Lima.

TV ALABAMA INC.

808 17th St. NW
Washington, DC 20006
LPTV Stations (1):
Alabama: WBMA-LP, Birmingham.

TV BROADCASTERS OF CENTRAL VIRGINIA

Box 40
RR 40, SR 26
Dagsboro, DE 19939
LPTV Stations (1):
Virginia: W65CN, Chase City.

TWIN BROADCASTING INC.

Suite 255
450 Falls Ave.
Twin Falls, ID 83301
Phone: 208-734-5525
LPTV Stations (1):
Idaho: KDID-LP, Twin Falls.

UHF-TV INC.

Box 728
Spicer, MN 56288
Phone: 320-214-8214
Officers:
William C. Marcil, Pres. & Treas.
Charles T. Bohnet, V.P. & Secy.
LPTV Stations (5):
Minnesota: K17FA, Willmar; K36FL, Willmar;
K39FE, Willmar; K52GK, Willmar; K54GG, Willmar.

UMMAT BROADCASTING CORP. INC.

Box 40181
5521 Soutel Dr.
Jacksonville, FL 32203
Phone: 904-354-8573
LPTV Stations (1):
Florida: WUBF-LP, Jacksonville.

THE UNION MISSION

130 Brooke Ave.
Norfolk, VA 23510-3203
Phone: 757-430-2313
Officers:
Howard R. McPherson, Chmn. & Pres.
James R. Hemdon, First V.P.
Murray G. Wade Jr., Second V.P.
S. Paul Hobbs, Secy.
Harry J. Brown, Treas.
Ownership: Howard R. McPherson, James R. Hemdon, Murray G. Wade Jr., S. Paul Hobbs, Theodore A. Bashford & Harry J. Brown.
LPTV Stations (3):
Virginia: W05CH, Chesapeake; W21AQ, Hampton; W05BQ, Norfolk.

UNITY BROADCASTING INC.

Box 790
504 N. 3rd St.
Booneville, MS 38829
Phone: 601-728-6492

Fax: 601-728-3030
Officers:
Lealon Owens, Chmn. & Pres.
Bill Lambert, Chief Exec. & Operating Officer
Dora Baker, Secy.-Treas. & Chief Financial Officer
LPTV Stations (4):
Alabama: W46CF, Tuscumbia.
Mississippi: W53AF, Booneville; W39CD, Fulton.
Tennessee: W18BL, Adamsville.

UNIVISION COMMUNICATIONS INC.

Suite 3050
1999 Ave. of the Stars
Los Angeles, CA 90067
Phone: 310-556-7600
Officers:
A. Jerrold Perenchio, Chmn.
Robert V. Cahill, V.P. & Secy.
George Blank, Chief Financial Officer
Branch Office:
605 3rd Ave.
12th Floor
New York, NY 10158
Phone: 212-455-5200
Ownership: A. Jerrold Perenchio, 70.03%;
Venevision International Ltd., 3.15%; Grupo
Televisa SA, 2.4%; George Blank, Robert V.
Cahill, Harold E. Gaba, Alan F. Horn, John G.
Perenchio & Ray Rodriguez, less than 1%
each.
Represented (legal): Shaw Pittman.
LPTV Stations (7):
Arizona: KUVE-LP, Tucson.
California: KABE-LP, Bakersfield; KDTV-LP,
Santa Rosa & Petaluma.
Connecticut: W28CG, Hartford.
Pennsylvania: WXTV-LP, Philadelphia.
Texas: K30CE, Austin; KUVN-LP, Fort Worth.
Other Holdings:
TV, see listing.

UPPER COLUMBIA MEDIA ASSN.

Box 19039
Spokane, WA 99219
Phone: 509-747-1999
Officer:
Max Torkelsen II, Pres.
LPTV Stations (1):
Washington: K49EV, Clarkston.

UPPER GULF COAST LLC

1106 Concho Dr.
Corpus Christi, TX 78407
Phone: 361-289-0125
LPTV Stations (2):
Alabama: WRBM-LP, Prichard & Mobile.
Florida: WRBD-LP, Pensacola.

URBAN COMMUNICATIONS TV INC.

2563 S. Gettysburg Ave.
Dayton, OH 45418
LPTV Stations (1):
Ohio: WUCT-LP, Dayton.

U.S. INTERACTIVE LLC

Suite 120
1770 St. James Place
Houston, TX 77056
LPTV Stations (5):
Arizona: K19DD, Phoenix.
Arkansas: KLRA-LP, Little Rock.
Florida: WWRJ-LP, Jacksonville; WTAM-LP,
Tampa.
Tennessee: WIW-LP, Nashville.

USA BROADCASTING

152 W. 57th St., 42nd Floor
New York, NY 10019
Phone: 212-314-7224
Fax: 212-314-7239
Officers:
Barry Diiler, Chmn., USA Networks
Jon Miller, Pres.
Adam Ware, Exec. V.P., Broadcasting
Michael Drayer, Exec. V.P., Secy. & Gen. Counsel
Doug Binzak, Exec. V.P., Programming & Production
Lia Hernandez, Exec. V.P., Compliance
Joe Centorino, Sr. V.P., Engineering
Ownership: USA Networks Inc. USAN ownership:
Seagram & Co., 43%; Liberty Media
Corp., 22%.
Represented (legal): Wiley, Rein & Fielding;
Baker & McKenzie.
LPTV Stations (26):
Alabama: W34BI, Birmingham; W52BF, Mobile.
Arizona: K21CX, Tucson.
Florida: W54CS, Jacksonville; W65DR,
Pensacola; W24BF, St. Petersburg.
Georgia: W24AL, Atlanta.
Illinois: W61DL, Champaign; W62CY, Springfield.
Iowa: K41DD, Des Moines.
Kansas: K38GB, Wichita.
Louisiana: K66FW, New Orleans; K67FD,
Shreveport.
Minnesota: K67HG, Minneapolis.
Missouri: K26CR, Kansas City; K60GL, St.
Louis.
North Carolina: W58CD, Raleigh.
Ohio: W60CW, Columbus; W64BM, Toledo.
Oklahoma: K39CW, Tulsa.
Tennessee: W56CM, Knoxville.
Texas: K25FW, Corsicana.
Virginia: W56CS, Portsmouth; W62CZ,
Roanoke.
Washington: K43GZ, Spokane.
West Virginia: W64CP, Huntington.
Other Holdings:
TV, see listing.
TV Translators.
Urban Broadcasting Corp. in Ownership of Commercial TV Stations.
Studios USA (Universal Television), Telemation Inc., a division of USA Broadcasting.
Home Shopping Channel; USA Network; Sci-Fi Channel.
Expedia, online travel agency.

U. OF UTAH

101 Wasatch Or.
Salt Lake City, UT 84112
Phone: 801-581-7777
Fax: 801-585-5096
Ownership: Public educational institution.
Represented (legal): Jones, Waldo, Holbrook & McDonough PC.
TV Stations (6):
Utah: KULC, Ogden; KULC-OT, Ogden (CP);
KUES, Richfield (CP); KUEO, Salt Lake City;
KUED-OT, Salt Lake City (CP); KUEW, St.
George (CP).
LPTV Stations (2):
Utah: K20ER, Tooele; K24CQ, Tooele.
Other Holdings:
TV application for Ch. 12, Logan, UT.
Radio.

V-1 PRODUCTIONS INC.

1082 12th St.
Vero Beach, FL 32960
Phone: 561-978-0023
Fax: 561-978-0053
LPTV Stations (1):
Florida: WWCI-CA, Vero Beach.

THE VACATION CHANNEL

282 Wintergreen Rd.
Branson, MO 65616
Phone: 417-334-1200
LPTV Stations (1):
Missouri: KBNS-CA, Branson.

VALLEY COUNTY TV DISTRICT NO. 1

Box 2
501 Court Square
Glasgow, MT 59230
Phone: 406-228-8221
Officers:
George Kolstad, Chmn.
Terry Lightizer, Secy.
LPTV Stations (3):
Montana: K14AR, Glasgow; K16AZ, Glasgow;
K18BN, Glasgow.

VALUEVISION INTERNATIONAL INC.

6740 Shady Oak Rd.
Eden Prairie, MN 55344
Phone: 612-947-5200
Officers:
Gene McCaffery, Pres. & Chief Exec. Officer
Richard Barnes, Chief Operating & Financial Officer
Robert Manning, V.P., Cable Affiliations
Ownership: Publicly held.
LPTV Stations (10):
Georgia: W040B, Atlanta.
Minnesota: K07UI, Minneapolis; W62BD, Minneapolis.
Missouri: K35CT, Kansas City; K48FS, Kansas City.
Nevada: K67GB, Las Vegas.
North Carolina: W25BR, Charlotte.
Ohio: W53AX, Cleveland.
Virginia: W48BI, Richmond.
Washington: K58DP, Seattle.
LPTV Permittees (2):
Missouri: K16EP, St. Louis.
Tennessee: W63BV, Memphis.

MIKE VELDMAN

1501 N. High Tower
Stillwater, OK 74075
LPTV Stations (1):
Oklahoma: KOKM-LP, Stillwater.

JOSE JULIO MARTINEZ VELILLA

Box 1413
Isabel Segunda, PR 00765
Phone: 787-741-2828
Fax: 787-741-2222
LPTV Stations (1):
Puerto Rico: W28BA, Vieques.

VENTURE MEDIA GROUP LLC

Box 1507
Stillwater, OK 74076
Ownership: Trace Morgan, Chmn.
LPTV Stations (1):
Oklahoma: KWEM-LP, Stillwater.

VENTURE TECHNOLOGIES GROUP LLC

Suite 1300
5670 Wilshire Blvd.
Los Angeles, CA 90036
Phone: 323-965-5400
Fax: 323-965-5411
Officers:
Lawrence J. Rogow, Chmn.
Garry Spire, Chief Exec. Officer
Paul Koplin, Pres.

Ownership: Lawrence J. Rogow, 50%; Garry Spire, 50%. See also World Television in Ownership of Commercial TV Stations.

LPTV Stations (10):
Arizona: KPHZ-LP, Phoenix; KPSW-LP, Phoenix; KWTA-LP, Tucson.

California: KHTV-LP, Inland Empire; KNET-LP, Los Angeles; KNLA-LP, Los Angeles; KSPF-LP, San Fernando Valley.

New York: WAWA-LP, Syracuse.

Ohio: WXOX-LP, Cleveland.

Pennsylvania: WBPA-LP, Pittsburgh.

LPTV Permittees (1):

Iowa: WBQD-LP, Davenport.

Other Holdings:

TV, see listing.

RICHARD & ANN VERMILLION

1924 Rocky Rd.
Fullerton, CA 92631
LPTV Stations (1):
Florida: WBWP-LP, West Palm Beach.

VERMONT WIRELESS COOPERATIVE

Box 367
Waitsfield, VT 05673-0367
LPTV Stations (4):
Vermont: W62BY, Monkton; W64BP, Monkton; W66BX, Monkton; W68CK, Monkton.

VIACOM INTERNATIONAL INC.

1515 Broadway
New York, NY 10036
Phone: 212-258-6000
Officer:
Sumner M. Redstone, Chmn. & Chief Exec. Officer
Ownership: Viacom Inc. NAIRI Inc., 84%; remainder publicly held. Sumner Redstone, Trustee of the Sumner M. Redstone Trust, Ira Korff & Jerome Maguer, Principals.
Utah: K31FG, Delta-Millard County (rural); K43AE, Myton/Duchesne County (rural).
Other Holdings:
TV, see listing.
Broadcast, programming, production, publishing, retail operation.

VICTORY CENTER INC.

Box 14
5th & Quinn
Guymon, OK 73952
Phone: 405-338-5616
Fax: 405-338-2575
Officer:
Charles Mendenhall, Pres.
Ownership: Non-profit corp.
Represented (legal): Midlen & Guillot Chartered.
LPTV Stations (1):
Oklahoma: K53BE, Guymon.

VICTORY CHRISTIAN CENTER INC.

Box 16408
Charlotte, NC 28224
Phone: 704-393-1540
Fax: 704-393-1527
Officers:
Robyn Gool, Pres.
Wayne Hammond, Chief Exec. Officer
LPTV Stations (1):
North Carolina: WGTB-LP, Charlotte.
Other Holdings:
Radio.

VICTORY COMMUNICATIONS INC.

Box 177
Centerton, AR 72719
Phone: 501-795-4057

Officers:

Edward E. Hollowell, Chmn.
Nancy H. Duke, Secy.
Bruce W. Johnson, Treas.
Ownership: Non-profit corp.
LPTV Stations (1):
Arkansas: K45EI, Bentonville & Rogers.

VICTORY FAMILY WORSHIP CENTER

Box 6264
Springdale, AR 72766-6264
Phone: 501-751-7926
LPTV Permittees (1):
Arkansas: K64FO, Fayetteville.

VICTORY TRAINING SCHOOL CORP.

Box 381
RR 11
Keavy, KY 40737
Ownership: Charles Sivley & Brenda Sivley.
LPTV Stations (1):
Kentucky: WVTN-LP, Corbin.

VIDEO VOICE INC.

Suite 5G
123 E. 54th St.
New York, NY 10022-4506
Phone: 212-935-4613
Officers:
Gregory F. Schimizzi, Chmn. & Chief Operating Officer
Ernest J. Schimizzi, Pres., Chief Exec. & Financial Officer
Represented (legal): Cohn & Marks.
LPTV Stations (1):
New York: WVVH-LP, Southampton.

THE VIDEOHOUSE INC.

975 Greentree Rd.
Pittsburgh, PA 15220
Phone: 412-921-7577
Fax: 412-921-6937
Ownership: Ronald J. Bruno, Pres.
LPTV Stations (1):
Pennsylvania: W61CC, Pittsburgh.

VIEJAS BOARD OF KUMEYAA Y INDIANS

Box 908
Alpine, CA 91903
LPTV Stations (1):
California: KSZR-LP, San Diego.

VILLAREAL BROADCASTING

Box 1975
San Benito, TX 78586
LPTV Stations (1):
Texas: K55HV, Del Rio.

VIRGINIA-KENTUCKY BROADCASTING CO. INC.

Box 2045
Grundy, VA 24614
Phone: 901-645-6165
Fax: 540-935-7227
LPTV Stations (1):
Virginia: W07DA, Grundy.

THE RECTOR & VISITORS OF THE U. OF VIRGINIA

Box 400224
Charlottesville, VA 22904-4224
Phone: 804-924-7081
Fax: 804-924-1364

LPTV Stations (1):
Virginia: W10CE, Charlottesville.

VISION BROADCASTING NETWORK

1017 New York Ave.
Alamogordo, NM 88310
Phone: 505-437-1919
Fax: 505-437-5353
Officers:
Bill Oechsner, Chmn.
Pete Warren, Pres.
Jim Forney, V.P.
Jack Brock, Chief Financial Officer
LPTV Stations (2):
New Mexico: KVBA-LP, Alamogordo.
New York: WVBX-LP, Easton, Glen Falls & Hudson Falls.

VISTA TELEVISION INC.

Phone: 619-427-3333
Officer:
John W. Doran, Pres.
LPTV Stations (1):
California: KHAX-LP, Vista & Oceanside.

VISUAL ENTERTAINMENT UNLIMITED

207 Lynwood Lane
Rte. 3
Kenai, AK 99611
Ownership: Roxie Jackson.
LPTV Stations (1):
Alaska: K17AC, Seward.

B. N. VISWANATH

86-94 Palermo St.
Holliswood, NY 11423
Phone: 718-479-9411
LPTV Stations (1):
Virginia: W30BV, Virginia Beach.

DEEPAK VISWANATH

86-94 Palermo St.
Holliswood, NY 11423
Phone: 718-479-9411
LPTV Stations (5):
Florida: W45BZ, Jacksonville; W67DL, Jacksonville; W35BN, Tallahassee.
New Jersey: W54CX, New Brunswick.
Vermont: W51CB, Burlington.
Other Holdings:
Program source: The Indian Channel.

DILIP B. VISWANATH

8694 Palermo St.
Holliswood, NY 11423
Phone: 718-479-9411
LPTV Stations (1):
Texas: KLEG-LP, Dallas.

VSS CATHOLIC COMMUNICATIONS

14467 Sherwood Ave.
Omaha, NE 68116
LPTV Stations (1):
Nebraska: K67FM, Omaha.

WABASH COMMUNICATIONS INC.

606 Market St.
Mount Carmel, IL 62863
Phone: 618-262-4102
Fax: 618-262-4103
Officers:
Kevin C. Williams, Pres.
Michael S. Bever, Chief Exec. Officer
Scott R. McCallen, Chief Operating Officer
LPTV Stations (1):
Illinois: WCJT-LP, Mount Carmel.

Other Holdings:
Radio.

WACN INC.

509 W. 19th St.
Jasper, AL 35501
Phone: 205-387-8320
Officers:
T. O. Combs, Chmn.
Matthew Combs, Pres.
Linda C. Combs, Secy.-Treas.
Ownership: Tommy Combs.
LPTV Stations (1):
Alabama: W55BJ, Jasper.

WAITT BROADCASTING INC.

1650 Famam St.
Omaha, NE 68102-2186
Phone: 402-346-6000
Officers:
Norman W. Waitt Jr., Chmn.
Steven W. Seline, Vice Chmn.
Michael J. Delich, Pres.
Ownership: GCE Holdings Inc.
LPTV Stations (2):
Iowa: K55FL, Spencer; K40CO, Storm Lake.
Other Holdings:
TV, see listing.
Radio.

MCKINLEY WALKER

Box 637
Mount Sterling, KY 40353
LPTV Stations (2):
Kentucky: W07BY, Morehead; W02BP, Mount Sterling.

WALKER RIVER PAIUTE TRIBE

Walker River Reservation
Schurz, NV 89427
Phone: 702-773-2306
Fax: 702-773-2585
Officers:
Harold Miller, Chmn.
Anita M. Collins, Chief Exec. Officer
LeRoy Hicks, V.P.
Patricia Hicks, Secy.
Lou Lockwood, Treas.
Janet Thom, Chief Financial Officer
LPTV Stations (1):
Nevada: K46CC, Schurz.

WAQ TV 19 INC.

11 Valleywood Court
Trophy Club, TX 76262
LPTV Stations (1):
Florida: WINQ-LP, Palm Beach.

WARWICK COMMUNICATIONS INC.

No. 2030
910 Travis St.
Houston, TX 77002
Phone: 903-236-0051
Fax: 903-659-2073
Officers:
Edward C. Stanton III, Pres.
Mark McKay, V.P. & Gen. Mgr.
Louis K. Adler, Secy.-Treas.
Branch Office:
109 W. Front St.
Tyler, TX 75702
Phone: 903-533-0051
Ownership: White Knight Broadcasting, see listing.
Represented (legal): Mayor, Day, Caldwell & Keeton; Fletcher, Heald & Hildreth PLC.
LPTV Stations (1):
Texas: KLPN-LP, Longview.

WASHINGTON COUNTY TELEVISION INC.

Box 186
305 N. Pine St.
Nowata, OK 74048
LPTV Stations (1):
Oklahoma: K66EK, Bartlesville & Dewey.

W.A.T.C.H. TV CO.

3225 W. Elm St.
Lima, OH 45805
Phone: 419-999-2824
Fax: 419-999-2140
Officers:
Bill Jones, Chmn.
Thomas N. Knippen, V.P.
Kim Horne, Secy.-Treas.
Ownership: Benton Ridge Telephone Co. see listing in Cable System Ownership.
LPTV Permittees (1):
Ohio: W65DP, Lima.

WATCH TV INC.

No. 6
6107 N. Marine Dr.
Portland, OR 97209
Phone: 503-289-2456
Fax: 503-287-2215
Officers:
Gregory J. Herman, Pres.
Steven A. Hale, Chief Operating Officer
Ownership: Gregory J. Herman.
LPTV Stations (16):

Oregon: K39EF, Ashland; K28FP, Astoria; KABH-CA, Bend; K49DM, Coos Bay; KORY-CA, Eugene; K20DT, Grants Pass; K39DP, Klamath Falls; K28GG, Medford; KORX-CA, Pendleton; KKEI-CA, Portland; K25GA, Redmond-Prineville; K25FG, Roseburg; KORS-LP, Salem.

Washington: KWWA-LP, Ellensburg & Wenatchee; KVVK-CA, Kennewick, Richland & Pasco; KKFQ-CA, Yakima.

WATERS & BROCK COMMUNICATIONS

Box 1826
Smithfield, NC 27577
Phone: 919-965-5328
Fax: 919-965-8846
LPTV Stations (1):
North Carolina: WARZ-LP, Smithfield.

VERNON WATSON

c/o WBQP-TV
3101 North R St.
Pensacola, FL 32505
Phone: 904-433-1210
Fax: 904-433-2537
Represented (legal): Louis Ray.
LPTV Stations (1):
Florida: WBQP-LP, Pensacola.

WAUBONSEE COMMUNITY COLLEGE

Communications Technology Inc.
6213 Middleton Springs Dr.
Middleton, WI 53562
LPTV Stations (1):
Illinois: W54BE, Sugar Grove.

WAUKESHA TOWER ASSOC.

11950 W. Lake Park Dr.
Milwaukee, WI 53224
Phone: 414-359-1800
Fax: 414-359-9075
Ownership: Robert J. Von Bereghy, Martin T. Franke & Maurice S. Meyers.

LPTV Stations (1):
Wisconsin: WTAS-LP, Waukesha.

WBVT TELEVISION INC.

145 Pine Haven Shores Rd.
Shelburne, VT 05482
Phone: 802-985-5855
Ownership: PSAZZ TV Inc.
LPTV Stations (8):
New Hampshire: W17CI, Claremont.
New York: W49BI, Plattsburgh.
Vermont: W54CV, Barre; W30BL, Burlington;
WBVT-LP, Burlington; W19BR, Monkton;
W35BQ, Rutland; W52CD, St. Albans.
LPTV Permittees (1):
New Hampshire: W53AT, Waterville Valley.

WDBB-TV INC.

A16 PMB-Suite 329
6120 W. Tropicana
Las Vegas, NV 89103
Officer:
David Dubose, Pres.
Ownership: H & P Communications Inc., 80%;
David Dubose, 20%. HPCI ownership: Cecil Heftel, Co-Chmn., 50%; H. Carl Parmer, Co-Chmn. & Pres., 50%.
Represented (legal): Fletcher, Heald & Hildreth PLC.

TV Stations (1):
Alabama: WDBB, Bessemer.

WDTM INC.

Box 388
Selmer, TN 38375
Phone: 901-645-6165
Officers:
David B. Jordan, Pres.
Margaret E. Jordan, V.P.
Ownership: David B. Jordan, 74%; Margaret E. Jordan, 25%.
LPTV Stations (1):
Tennessee: W06AW, Selmer.
Other Holdings:
Radio.

ESTATE OF VIOLA WEBER

12836 Burlingame
Oklahoma City, OK 73120-8705
Phone: 405-755-3934
LPTV Stations (1):
Louisiana: K53FA, Alexandria.

RUSSELL R. WEDDELL

33 Elm St.
Rehobeth, MA 02769-2303
Phone: 508-238-6454
LPTV Stations (1):
Florida: WWDT-LP, Naples.

ASTRAL WEEKS

Suite 660
1920 N St. NW
Washington, DC 20036
Phone: 202-887-0600
LPTV Permittees (2):
Iowa: K49EG, Davenport; K63GE, Davenport.

WEIGEL BROADCASTING CO.

26 N. Halsted
Chicago, IL 60661
Phone: 312-705-2600
Fax: 312-705-2656
Officers:
Howard Shapiro, Chmn.
Norman H. Shapiro, Pres.
Neal Sabin, Exec. V.P.
Ownership: Howard Shapiro, 67.56%.

Represented (legal): Cohn & Marks.
LPTV Stations (7):
Illinois: WFBT-CA, Chicago; WFBN-LP, Rockford.
Indiana: WMWB-LP, South Bend; WBND-LP, South Bend, Elkhart & Mishawaka.
Michigan: WYGN-LP, Berrien Springs.
Wisconsin: W65BT, Milwaukee; W41CI, Milwaukee, Menomonee Falls & S. Mil.
Other Holdings:
TV, see listing.

DAVID WELCH

5917 N. Isabell
Peoria, IL 61614
Phone: 309-655-5418
LPTV Stations (1):
New York: W14BU, Massena.

WESCOAST BROADCASTING CO.

32 N. Mission St.
Wenatchee, WA 98801
Phone: 509-663-5121
Fax: 509-664-6977
Officer:
Jim Wallace, Jr., Pres.
Represented (legal): Davis Wright Tremaine LLP.
LPTV Stations (1):
Washington: K14BF, Wenatchee.

WEST CENTRAL MINNESOTA ETV CORP.

120 W. Schlieman
Appleton, MN 56208
Phone: 320-289-2622
Fax: 320-289-2627
Officers:
Phyllis Hegland, Chmn.
Suzanne Christopher, Chief Financial Officer
Ownership: Non-profit corp.
TV Stations (3):
Minnesota: KWCM-DT, Appleton (CP); KWCM-TV, Appleton; KSMN, Worthington.
LPTV Stations (1):
Minnesota: K49FA, Fergus Falls.

WESTERN RIO BLANCO METRO RECREATIONAL PARK DISTRICT

611 S. Standolind Ave.
Rangely, CO 81648
Phone: 303-675-8211
LPTV Stations (5):
Colorado: K48EN, Rangely; K50DP, Rangely; K54EG, Rangely; K56FL, Rangely; K58EN, Rangely.

WESTERN UPPER PENINSULA TELEVISION INC.

Box 218
Alpha, MI 49902
Phone: 906-875-2525
Fax: 906-875-6425
Officer:
C. David Reinhart, Pres.
LPTV Stations (1):
Michigan: WUPT-LP, Crystal Falls.

WFUN HOLDINGS LLC

Suite 106
8828 Stemmons Freeway
Dallas, TX 75247
Phone: 214-634-7780
LPTV Stations (1):
Florida: WFUN-LP, Fort Lauderdale.

WFXV-TV INC.

One Broadcast Center
Plano, IL 60545

Phone: 630-552-1000
Officer:
Larry W. Nelson, Pres.
LPTV Stations (2):
Illinois: W24AJ, Aurora; WSPY-LP, Plano.
Other Holdings:
Radio.

WGBH EDUCATIONAL FOUNDATION

125 Western Ave.
Allston, MA 02134
Officers:
Edith L. Dabney, Chmn.
George H. Kidder, Vice Chmn.
David O. Ives, Vice Chmn. & Chmn., Exec. Committee
Henry Becton Jr., Pres.
Represented (legal): Covington & Burling.
TV Stations (5):
Massachusetts: WGBH-DT, Boston (CP); WGBH-TV, Boston; WGBX-TV, Boston; WGBY-DT, Springfield (CP); WGBY-TV, Springfield.
LPTV Stations (1):
Massachusetts: W08CH, Hyannis.
Other Holdings:
Radio.

WHISPER BROADCASTING CO.

LPTV Stations (1):
Alabama: W08DC, Elnator.

WHITE EAGLE PARTNERSHIP

Suite 221
505 King St.
La Crosse, WI 54601
Phone: 608-784-0876
Fax: 608-784-1138
Ownership: Eleanor St. John, Managing Partner, 33.33%; Eleanor St. John, Executrix of the Perry St. John Estate, 33.33%; Richard T. Wilson, 33.33%.
LPTV Stations (1):
Minnesota: KQEG-CA, La Crescent.
Other Holdings:
Radio.

GARY WHITE

Box 515
Lebanon, KY 40033
Phone: 502-692-3126
LPTV Stations (1):
Kentucky: W06AY, Lebanon.

WHITE KNIGHT HOLDINGS INC.

Suite 301
700 St. John St.
Lafayette, LA 70501
Phone: 318-237-9965
Officers:
Sheldon H. Galloway, Pres.
Chris A. Verret, Secy.
John B. Redd III, Treas.
Ownership: Sheldon H. Galloway.
Represented (legal): Fletcher, Heald & Hildreth PLC.
LPTV Stations (2):
Texas: KFXL-LP, Lufkin; KTPN-LP, Tyler.
Other Holdings:
TV, see listing.
See Warwick Communications.

WHITE PINE TELEVISION DISTRICT NO. 1

Box 704
Ely, NV 89301
Officer:
R. E. Swain, Chmn.

LPTV Stations (1):
Nevada: K14AL, Ely.

REBECCA L. WHITE

Box 385
3191 Marlin Rd.
Salem, IN 47167
Phones: 812-883-3401; 812-883-5750
Fax: 812-883-2797
Represented (legal): Baraff, Koerner & Olender
PC.

LPTV Stations (1):
Indiana: WHAN-LP, Salem.
Other Holdings:
Radio.

WHITEHALL LOW POWER TV INC.

Box 487
Whitehall, MT 59759
LPTV Stations (1):
Montana: K52CE, Whitehall.

STEPHEN L. & SUSAN W. WHITMAN

232 Fox Hill St.
Westwood, MA 02090-1120
Phone: 617-329-2004
LPTV Permitees (1):
Montana: K55HK, Great Falls.

WHKA INC.

Box 5726
Rockford, IL 61125
LPTV Stations (1):
Illinois: WJJD-LP, Rockford.

WICKS BROADCAST GROUP LP

Suite 702
405 Park Ave.
New York, NY 10022
Phone: 212-838-2100
Ownership: WBG Management Inc., Gen. Partner;
Wicks Radio LP, Ltd. Partner; Wicks Radio
Broadcasting LP, Ltd. Partner; WR Tenn
LP, Ltd. Partner; WBGH Holdings LP, Ltd. Part-
ner; WBGT Holdings LP, Ltd. Partner; WBGH
Holdings LP, Ltd. Partner; WBGCB Holdings
LP, Ltd. Partner. WBGMI ownership: Edgar R.
Berner, Pres., 41.67%; Craig B. Klosk, V.P. &
Secy.-Treas., 41.67%; Carter F. Bales, V.P.,
16.66%.

LPTV Permitees (1):
Texas: K67GW, Amarillo.
Other Holdings:
TV Translators.

WILDWOOD FIVE TELEVISION

Box 105
Cape May, NJ 08204
Phone: 215-483-0336
Fax: 215-465-1378
Officers:
Ronald Joseph Caponigro, Pres. & Chief Exec.
Officer
Joseph M. Vitale, Chief Operating Officer & V.P.,
Programming
Ownership: Ronald J. Caponigro & Joseph M.
Vitale.
LPTV Stations (1):
New Jersey: W05AL, Cape May.

WILLMAR ASSEMBLY OF GOD CHURCH

3023 15th St. SW
Willmar, MN 56201
Phone: 612-235-2200
Fax: 612-235-3837

Officer:
Dale Lindquist, Chief Operating Officer
LPTV Stations (1):
Minnesota: K27CK, Willmar.

JAMES WILSON III

Suite 13
805 N. Dates St.
Dothan, AL 36303
Phone: 205-671-1753
LPTV Stations (1):
Alabama: WJJN-LP, Dothan.

ROBERT K. WILSON

12810 Stephenson St.
Anchorage, AK 99515
LPTV Permitees (1):
Montana: K62FP, Missoula.

SABRINA WILSON

12810 Stephenson St.
Anchorage, AK 99515
LPTV Permitees (1):
Montana: K35FA, Missoula.

ANA L. WINKLER

39 Brookside Circle
Marlboro, NJ 07746
Phone: 908-536-5065
LPTV Stations (2):
Missouri: K40EP, Lebanon; K68FL, Poplar Bluff.

WIRELESS ACCESS LLC

55 Swart St.
Margaretville, NY 12455
Phone: 914-586-3311
LPTV Stations (1):
New York: WVBG-LP, Greenwich.
LPTV Permitees (2):
Idaho: K41GX, Twin Falls.
Montana: K65GZ, Bozeman.

WIRELESS BROADCASTING SYSTEMS OF AMERICA INC.

Phone: 303-649-1195
Fax: 303-649-1196
Officers:
William Kingery, Chief Exec. Officer
Sharan Wilson, Chief Operating Officer
Chris Scurto, V.P., Mktg.
Peer Pedersen, Secy.-Treas.
Jeb Dickey, Chief Financial Officer
Ownership: Boston Ventures Co. LP VI, see list-
ing.
LPTV Permitees (1):
Florida: W46CI, Fort Pierce.
Other Holdings:
Cable.

WIRELESS TELECOMMUNICATIONS INC.

4000 E. Market St.
York, PA 17402
Phone: 717-843-6383
LPTV Permitees (4):
Virginia: W57CH, Lynchburg; W61CT,
Lynchburg; W67OK, Lynchburg; W69DR,
Lynchburg.

WISCONSIN EDUCATIONAL COMMUNICATIONS BOARD

3319 W. Beltline Hwy.
Madison, WI 53713-4296
Phone: 608-264-9600
Fax: 608-264-9622

Officers:
Thomas L. Fietemeyer, Chief Exec. & Operating
Officer
Ted Tobie, Chief Financial Officer
Ownership: State of Wisconsin.
TV Stations (9):
Wisconsin: WPNE, Green Bay; WPNE-DT, Green
Bay (CP); WHLA-TV, La Crosse; WHWC-DT,
Menomonee (CP); WHWC-TV, Menomonee;
WLEF-DT, Park Falls (CP); WLEF-TV, Park
Falls; WHRM-DT, Wausau (CP); WHRM-TV,
Wausau (CP).
LPTV Stations (1):
Wisconsin: W18CM, Adams.

W. RUSSELL WITHERS JR.

Box 1508
Mount Vernon, IL 62864
Represented (legal): Cordon & Kelly.
LPTV Stations (1):
Colorado: K23AE, Aspen.
Other Holdings:
TV, see listing.
Radio.

WKOB COMMUNICATIONS INC.

42-22 27th St.
Long Island City, NY 11101
LPTV Stations (1):
New York: WKOB-LP, New York.

WLNY-TV INC.

270 S. Service Rd.
Melville, NY 11747
Phone: 631-777-8855
Fax: 631-777-8180
Officers:
Michael C. Pascucci, Pres.
Marvin Chauvin, Chief Exec. Officer
Christopher S. Pascucci, V.P. & Asst. Secy.
Ownership: Michael C. Pascucci & Jocelyn
Pascucci, Trustees, 44.57% jointly; Christo-
pher S. Pascucci, 26.81%; Michael A.
Pascucci, 3.69%; Dawn Pascucci, 3.69%;
Ralph P. Pascucci, 3.69%; Michael C.
Pascucci, 0.72%.
Represented (legal): Cohn & Marks.
LPTV Stations (2):
Connecticut: W27CD, Stamford.
New Jersey: W54CZ, Morristown.
Other Holdings:
TV, see listing.

WMTY INC.

Box 3212
Jasper, AL 35502
LPTV Stations (1):
Alabama: W23AK, Jasper.

DEBRA S. WOMMACK

113 Bell Grayson Rd.
Demopolis, AL 36732
Phone: 205-875-4037
LPTV Permitees (2):
Mississippi: W31BL, Montrose; W66CW,
Montrose.

WOODCOCK & ALLEN COMMUNICATIONS

3530 Railroad Ave.
Redding, CA 96001
Phone: 530-244-1957
Fax: 530-244-4250
Officer:
David Woodcock, Pres.
Ownership: David Woodcock, 75%; Mark Allen,
25%.
LPTV Stations (1):
California: K47GR, Redding.

WORD OF GOD FELLOWSHIP INC.

4201 Pool Rd.
Colleyville, TX 76034
Phone: 817-858-9955
Officers:
Marcus D. Lamb, Pres.
John Vick, V.P.
Joni T. Lamb, Secy.
Ownership: Non-profit corp.
LPTV Stations (13):
Florida: WSVT-LP, Tampa.
Georgia: W07CP, Columbus; W53BR, Colum-
bus; W55GR, Morrow.
Hawaii: KUKO-LP, Haleakala; KUPA-LP,
Wailuku.
Missouri: K05KD, Carthage.
New York: WDTB-LP, Hamburg.
Pennsylvania: WELL-LP, Willow Grove.
Tennessee: WJRJ-LP, Memphis.
Texas: K16CY, Killeen; KQVE-LP, La Vernia.
Wyoming: K43EM, Cheyenne.
Other Holdings:
TV, see listing.

WORLD EVANGELISM OUTREACH

85 N. Davis Lane
De Funak Springs, FL 32433
Phone: 850-892-6202
Fax: 850-892-6226
Officers:
R. Wayne White, Pres.
James Roberts, V.P. & Chief Operating Officer
Elaine White, Secy.
Leon Campbell, Treas.
Roger White, Chief Financial Officer
Ownership: World Evangelism Outreach Church.
LPTV Stations (1):
Florida: W24AM, De Funak Springs.

WRANGELL MOUNTAIN TV CLUB

Box 647
Glennallen, AK 99588
Phone: 907-822-3407
LPTV Stations (1):
Alaska: K07QS, Glennallen.

JOAN & KENNETH WRIGHT

224 Woodland Rd.
Hampton, VA 23669
LPTV Stations (1):
North Carolina: WGBS-LP, Moyock.

WT ACQUISITION CORP.

Box 143
Christoval, TX 76935
Phone: 915-896-1037
LPTV Stations (1):
Texas: K61GI, Camp Verde.

WTVA INC.

Box 350
Tupelo, MS 38802
Phone: 662-842-7620
Fax: 662-844-7061
Officers:
Frank K. Spain, Chief Exec. Officer
Robert M. Ledbetter, Chief Operating Officer
Ownership: Frank K. Spain, see Ownership of
Commercial TV Stations, 60%; Margaret H.
Spain, 40%.
Represented (legal): Garver, Schubert, & Barer.
LPTV Stations (4):
Mississippi: W43BF, Columbus; W23CC, Tu-
pelo; W32BH, Tupelo; W45BO, Tupelo.
Other Holdings:
TV, see listing.

WYDC INC.

33 E. Market St.

Corning, NY 14830
Phone: 607-937-6144
Fax: 607-937-4269
Ownership: Bill Christian, Pres.
Represented (legal): Putney, Twombly, Hall & Hirson.
LPTV Stations (1):
New York: W20BL, Bath.
Other Holdings:
TV, see listing.

WYOMEDIA CORP.

1856 Skyview Dr.
Casper, WY 82601
Phone: 307-577-5923
Officers:
Mark Friedman, Pres.
Ann Koda, Secy.-Treas.
Ownership: Marvin Gussman.
LPTV Stations (1):
Wyoming: K26ES, Casper.
Other Holdings:
TV, see listing.

WYOMING COMMUNICATIONS CORP.

Box 1075
Evanston, WY 82931
Phone: 307-789-2103
Officer:
Mary Schwitzer, Treas.
LPTV Stations (1):
Wyoming: K50DR, Evanston.

WZBN-TV INC.

77 Shady Lane
Trenton, NJ 08619
Phone: 609-586-5088
Fax: 609-586-8221

Officers:
Louis A. Zanoni, Chmn.
Gregory L. Zanoni, Pres.
Doreen Damico, Chief Financial Officer
Ownership: Doreen Damico, Gregory L. Zanoni & Louis A. Zanoni.
LPTV Stations (1):
New Jersey: W25AW, Trenton.

XENTOR CORP.

Box 1
9263 S. Copley Rd.
Powell Butte, OR 97753
Officers:
Rodney S. Johnson, Pres.
Scott C. Johnson, Chief Operating Officer
Represented (legal): Bodie & Humphreys.
LPTV Stations (2):
Oregon: K42BR, Terrebonne-Bend; K48BL, Terrebonne-Bend.
Other Holdings:
Publishing: Central Oregon Rancher.

YAVAPAI BROADCASTING CORP.

Box 187
2405 E. Hwy. 89A
Cottonwood, AZ 86326
Phone: 520-634-2286
Fax: 520-634-2295
Ownership: W. Grant Hatley, Pres.
Represented (legal): Lauren A. Colby.
LPTV Stations (1):
Arizona: K39CG, Prescott.
Other Holdings:
Radio.

YELLOWSTONE VALLEY COMMUNITY TV

Box 21157
Billings, MT 59104

Phone: 406-652-1288
Fax: 406-655-9401
Officers:
Gail Edward Craig, Pres.
Hilton McClendon, V.P.
Jay Simpson, Secy.-Treas.
LPTV Stations (1):
Montana: K14IS, Billings.

ZAVALETTA BROADCASTING GROUP

Suite 830
844 Central Blvd.
Brownsville, TX 78520
Phone: 800-825-4691
Fax: 956-541-6949
Officers:
Joseph A. Zavaletta, Chmn. & Chief Exec. Officer
Joseph A. Zavaletta Jr., Chief Operating Officer
Peter Zavaletta, Secy.-Treas.
Ownership: Joseph A. Zavaletta Jr., 5%; Peter M. Zavaletta, 5%; Phillip G. Wright, 5%.
Represented (legal): Skadden, Arps, Slate, Meagher & Flom LLP.
LPTV Stations (3):
Texas: KZAV-LP, Brownsville; KZLD-LP, Laredo; KZMC-LP, McAllen.
LPTV Permittees (2):
Texas: K24EU, Eagle Pass; K58EI, Rio Grande City.
Other Holdings:
TV applications for Ch. 26, Pueblo, CO & Ch. 20, Sherman, TX.

ZGS BROADCASTING HOLDINGS INC.

Suite 400
2000 N. 14th St.
Arlington, VA 22201
Phone: 703-528-5656

Officers:
Ronald Gordon, Pres. & Chief Exec. Officer
Mark Jorgenson, Chief Operating Officer
Eduardo Zavala, V.P.

Branch Offices:
2700 W. Martin Luther King
Suite 400
Tampa, FL 33607
Phone: 813-879-5757

1650 Sand Lake Rd.
Suite 215
Orlando, FL 32809
Phone: 407-888-2288
Ownership: Ronald Gordon, Mark Jorgenson & Eduardo Zavala.
LPTV Stations (6):
Connecticut: WRDM-LP, Hartford.
District of Columbia: WZDC-LP, Washington.
Florida: WTMO-LP, Kissimmee; WRMD-LP, Tampa.
Massachusetts: W32AY, Boston; WDMR-LP, Springfield.
Other Holdings:
Radio.

JOHN D. ZIMMER

1620 Gaylord Dr.
North Muskegon, MI 49445
Phone: 616-744-9676
LPTV Permittees (1):
Michigan: W56DR, Mount Pleasant.

STEVEN R. ZUKERBERG

604 Old Crossing Dr.
Baltimore, MD 21203-3331
Phone: 410-486-9681
LPTV Stations (2):
Minnesota: K38DS, Duluth; K64EF, Duluth.

Television Translators

As of December 1, 2001

VHF and UHF Channels

Asterisk (*) preceding listing indicates construction permit(s). Solid box (■) preceding listing indicates Class A television service. All others are licenses. Transmitter power output (TPO) is given at end of each listing. Unless otherwise indicated. Channel numbers are contained in call letters. For example, Ch. 4 is indicated for Adak, Alaska by K04LY. Call letters and location of station repeated are in parentheses. This listing includes all existing & proposed translator stations, including those which are owned & operated by television stations.

Alabama

Alexander City—WAXC-LP, Ch. 64, Cable Video Productions Inc., Box 1046, Alexander City, AL 35011 (WETV-LP Ch. 11 Murfreesboro, TN)—1000-w, lat. 32° 56' 50", long. 85° 56' 31". Note: Licensed as LPTV

Anniston—W29AO, Fox Television Stations, 5746 Sunset Blvd., Los Angeles, CA 90028 (WBRC-TV Ch. 6 Birmingham)—1000-w, lat. 33° 29' 07", long. 85° 48' 33".

Birmingham—W46CY, Trinity Broadcasting Network Inc., 2442 Michelle Dr., Tustin, CA 92780 (WTJP Ch. 60 Gadsden)—1000-w, lat. 33° 27' 37", long. 86° 51' 07". Holds CP for change to 4250-w. BPTT-JG0601PN.

Birmingham—W62BG, WTTO Licensee LLC, 2000 W. 41st St., Baltimore, MD 21211 (WTTO Ch. 21 Birmingham)—1000-w, lat. 33° 28' 39", long. 86° 49' 16". Note: Licensed as LPTV. Holds CP for change to lat. 33° 28' 35", long. 86° 49' 15". BPTT-890310T9.

Decatur—W66DH, Trinity Broadcasting Network Inc., 2442 Michelle Dr., Tustin, CA 92780 (WTJP Ch. 60 Gadsden)—1000-w, lat. 34° 35' 22", long. 87° 06' 17".

Florence—W57BV, Trinity Broadcasting Network Inc., 2442 Michelle Dr., Tustin, CA 92780 (WTJP Ch. 60 Gadsden)—1000-w, lat. 34° 40' 24", long. 87° 42' 56".

Gadsden—W15AP, Fox Television Stations, 5746 Sunset Blvd., Los Angeles, CA 90028 (WBRC-TV Ch. 6 Birmingham)—1000-w, lat. 33° 57' 14", long. 86° 12' 55".

Huntsville—W67CO, Trinity Broadcasting Network Inc., 2442 Michelle Dr., Tustin, CA 92780 (KTBN-TV Ch. 40 Santa Ana-Los Angeles, CA)—1000-w, lat. 34° 40' 50", long. 86° 30' 54".

Jackson—W58AJ, Alabama ETV Commission, 2101 Magnolia Ave., Birmingham, AL 35205 (WIIQ Ch. 41 Demopolis)—100-w, lat. 31° 30' 55", long. 87° 53' 21".

Jasper—W24CJ, WTTO Licensee LLC, 2000 W. 41st St., Baltimore, MD 21211—920-w, lat. 33° 28' 51", long. 87° 24' 03".

Jasper—W66CN, Trinity Broadcasting Network Inc., 2442 Michelle Dr., Tustin, CA 92780 (WTJP Ch. 60 Gadsden)—1000-w, lat. 33° 50' 42", long. 87° 18' 26". Note: Operating as LPTV.

Mobile—W50CF, B & C Communications, 79 Dutch Hill Rd., West Valley, FL 14171 (WPAN Ch. 53 Fort Walton Beach-Pensacola, FL)—2000-w, lat. 30° 41' 23", long. 88° 03' 11".

Montgomery—WETU-LP, Ch. 39, Cable Video Productions Inc., Box 1046, Alexander City, AL 35011 (WAXC-LP Ch. 64 Alexander City)—lat. 32° 22' 04", long. 86° 15' 43". Note: Licensed as LPTV.

Opelika—W18CD, Trinity Broadcasting Network Inc., 2442 Michelle Dr., Tustin, CA 92780 (WMC-TV Ch. 45 Montgomery)—1000-w, lat. 32° 37' 19", long. 85° 30' 05".

Russellville—W59CF, Unity Broadcasting Inc., Box 111, 406 N. 3rd St., Booneville, MS 38829 (W53AF Booneville, MS)—1000-w, lat. 34° 30' 06", long. 87° 44' 54".

Selma—W24CK, Trinity Broadcasting Network Inc., 2442 Michelle Dr., Tustin, CA 92780 (WMC-TV Ch. 45 Montgomery)—1000-w, lat. 32° 21' 40", long. 86° 52' 28".

Sylacauga—W04CB, Birmingham Television Corp., 275 Golden Crest Dr., Birmingham, AL 35209 (WIAT Ch. 42 Birmingham)—10-w, lat. 33° 08' 23", long. 86° 15' 26".

Tuscaloosa—W46BU, Trinity Broadcasting Network Inc., 2442 Michelle Dr., Tustin, CA 92780 (WTJP Ch. 60 Gadsden)—1000-w, lat. 33° 03' 15", long. 87° 32' 57".

Alaska

Adak—K04LY, State of Alaska, Division of Communications, 5900 E. Tudor Rd., Anchorage, AK 99507 (KTUU-TV Ch. 2 Anchorage; KAKM Ch. 7 Anchorage; KTVA Ch. 11 Anchorage; KIMO Ch. 13 Anchorage; KYUK-TV Ch. 4 Bethel; KUAC-TV Ch. 9 Fairbanks; KTOO-TV Ch. 3 Juneau)—100-w, lat. 51° 51' 59", long. 176° 38' 31". Stations licensed to the State of Alaska repeat one or more of stations above.

Adak—K13SH, State of Alaska, 5900 E. Tudor Rd., Anchorage, AK 99507—100-w, lat. 51° 51' 59", long. 176° 38' 31". Note: Licensed as LPTV.

Akiak—K04LL, State of Alaska, 5900 E. Tudor Rd., Anchorage, AK 99507 (KTVA Ch. 11 Anchorage)—10-w, lat. 56° 56' 43", long. 154° 10' 00".

Akiak—K12NS, State of Alaska, 5900 E. Tudor Rd., Anchorage, AK 99507—lat. 60° 54' 45", long. 161° 13' 00".

Akutan—K04LK, State of Alaska, 5900 E. Tudor Rd., Anchorage, AK 99507—1-w, lat. 54° 08' 06", long. 165° 45' 18".

Alakanuk—K04ND, State of Alaska, 5900 E. Tudor Rd., Anchorage, AK 99507—10-w, lat. 62° 41' 03", long. 164° 38' 56".

Alakanuk—K08KD, State of Alaska, 5900 E. Tudor Rd., Anchorage, AK 99507—1-w, lat. 62° 41' 03", long. 164° 38' 56". (Self-originating).

Alakanuk—K10KV, Bethel Broadcasting Inc., Box 468, Bethel, AK 99559—10-w, lat. 62° 41' 38", long. 164° 37' 41".

Alakanuk & Mountain Village—K03EA, Bethel Broadcasting Inc., Box 468, Bethel, AK 99559—10-w, lat. 62° 05' 23", long. 163° 45' 00".

Aleknagik—K08HU, State of Alaska, 5900 E. Tudor Rd., Anchorage, AK 99507 (AFTV Ch. 8 King Salmon AFB)—10-w, lat. 59° 16' 37", long. 158° 32' 47".

Allakaket—K02KB, Allakaket City Council, Allakaket, AK (KAKM Ch. 7 Anchorage; KTUU-TV Ch. 2 Anchorage; KIMO Ch. 13 Anchorage; KTVA Ch. 11 Anchorage; KYUK-TV Ch. 4 Bethel; KUAC-TV Ch. 9 Fairbanks; KTOO-TV Ch. 3 Juneau)—10-w, lat. 66° 33' 53", long. 152° 38' 38".

Alpine—See K66CF, Sutton.

Alyeska—K04GP, State of Alaska, 5900 E. Tudor Rd., Anchorage, AK 99507 (KTBY Ch. 4 Anchorage)—10-w, lat. 60° 57' 20", long. 149° 06' 04".

Ambler—K07OM, Village of Ambler, Ambler, AK 99786 (KTUU-TV Ch. 2 Anchorage; KAKM Ch. 7 Anchorage; KTVA Ch. 11 Anchorage; KIMO Ch. 13 Anchorage)—10-w, lat. 67° 05' 16", long. 157° 51' 00".

Anaktuvuk—K04IX, State of Alaska, 5900 E. Tudor Rd., Anchorage, AK 99507-1296 (KYUK-TV Ch. 4 Bethel; KUAC-TV Ch. 9 Fairbanks)—10-w, lat. 68° 08' 31", long. 151° 43' 51".

Anchor Point—See K15AG, Niniichik.

Anchor Point—See K21AM, Niniichik.

Anchor Point—See K27AI, Niniichik.

Anchor Point—See K33AF, Niniichik.

Anchor Point—K51AF, State of Alaska, 5900 E. Tudor Rd., Anchorage, AK 99507 (KAKM Ch. 7 Anchorage)—20-w, lat. 59° 45' 22", long. 151° 46' 21". Note: Licensed as LPTV.

Anchor Point—K59AR, State of Alaska, 5900 E. Tudor Rd., Anchorage, AK 99507 (KTUU-TV Ch. 2 Anchorage)—10-w, lat. 59° 52' 56", long. 151° 47' 00".

Anchor Point—K62AM, State of Alaska, 5900 E. Tudor Rd., Anchorage, AK 99507 (KTVA Ch.

11 Anchorage)—10-w, lat. 59° 52' 56", long. 151° 47' 00".

Anchorage—KOMO-LP, Ch. 22, Green TV Corp., Box 1471, Evergreen, CO 80437 (KDMD Ch. 33 Anchorage)—682-w, lat. 61° 20' 10", long. 149° 30' 43". Note: Licensed as LPTV.

Anchorage—KYEX-LP, (formerly K18CS), Ch. 18, Fireweed Television, Box 240467, Anchorage, AK 99524 (KYES Ch. 5 Anchorage)—1000-w, lat. 61° 06' 58", long. 149° 47' 59".

Anoon—K02JI, Anoon Public Schools, 308 G St., Anchorage, AK 99501 (KTUU-TV Ch. 2 Anchorage; KIMO Ch. 13 Anchorage; KTVA Ch. 11 Anchorage; KAKM Ch. 7 Anchorage)—1-w, lat. 57° 30' 08", long. 134° 35' 00". Holds CP to add KYUK-TV Ch. 4 Bethel & KUAC-TV Ch. 9 Fairbanks to present primary stations.

Anoon—K07SS, State of Alaska, 5900 E. Tudor Rd., Anchorage, AK 99507—10-w, lat. 57° 30' 03", long. 134° 35' 00".

Aniak—K11QN, State of Alaska, 5900 E. Tudor Rd., Anchorage, AK 99507—1-w, lat. 61° 34' 55", long. 159° 33' 53".

Aniak, Kalskag & Russian Mission—K13MX, Bethel Broadcasting Inc., Box 468, Bethel, AK 99559—10-w, lat. 61° 32' 56", long. 160° 18' 33".

Anvik—K02JY, City of Anvik, General Delivery, Anvik, AK 99558 (KTUU-TV Ch. 2 Anchorage; KAKM Ch. 7 Anchorage; KTVA Ch. 11 Anchorage; KIMO Ch. 13 Anchorage; KYUK-TV Ch. 4 Bethel; KUAC-TV Ch. 9 Fairbanks; KTOO-TV Ch. 3 Juneau)—10-w, lat. 62° 39' 21", long. 160° 12' 11".

Arctic Village—K04LI, State of Alaska, 5900 E. Tudor Rd., Anchorage, AK 99507—1-w, lat. 68° 07' 32", long. 145° 32' 10".

Atka—K04LJ, State of Alaska, 5900 E. Tudor Rd., Anchorage, AK 99507—1-w, lat. 52° 11' 59", long. 174° 11' 43".

Atlantic Richfield Co. Base Camp & Prudhoe Bay—K10JU, Midnight Sun Broadcasters Inc. (KTUU-TV Ch. 2 Anchorage; KTVA Ch. 11 Anchorage)—10-w, lat. 70° 15' 22", long. 148° 20' 01".

Atnautluak—K05II, State of Alaska, 5900 E. Tudor Rd., Anchorage, AK 99507—lat. 60° 51' 29", long. 162° 16' 37".

Auke Bay—See K130C, Airport area.

Auke Bay & Mendenhall Valley—K06JZ, Capital Community Broadcasting Inc., 224 4th St., Juneau, AK 99811 (KTOO-TV Ch. 3 Ju-

neau)—10-w, lat. 58° 21' 57", long. 134° 37' 59".

Barrow—K11NN, State of Alaska, 5900 E. Tudor Rd., Anchorage, AK 99507-1296 (KYUK-TV Ch. 4 Bethel; KUAC-TV Ch. 9 Fairbanks; KAKM Ch. 7 Anchorage)—10-w, lat. 71° 17' 32", long. 156° 41' 10".

Barter Island—See K04IU, Kahtovik.

Beaver—K04LC, State of Alaska, 5900 E. Tudor Rd., Anchorage, AK 99507—1-w, lat. 66° 21' 33", long. 147° 23' 42".

Bettles—K13TE, State of Alaska, 5900 E. Tudor Rd., Anchorage, AK 99507—10-w, lat. 66° 54' 25", long. 151° 40' 55".

Bill Moore's & New Hamilton—K13PA, Bethel Broadcasting Inc., Box 468, Bethel, AK 99559 (KYUK-TV Ch. 4 Bethel)—5-w, lat. 62° 20' 50", long. 163° 33' 28".

Birch Creek—K13SY, State of Alaska, 5900 E. Tudor Rd., Anchorage, AK 99507—10-w, lat. 66° 15' 46", long. 149° 49' 05".

Bird Point & Girdwood—K67AY, Alaska Public TV Inc., 2677 Providence Dr., Anchorage, AK 99508 (KAKM Ch. 7 Anchorage)—10-w, lat. 60° 55' 07", long. 149° 32' 09".

Bird Point, Hope & Girdwood—K09HG, KTBY Inc., 5900 E. Tudor Rd., Anchorage, AK 99507 (KTBY Ch. 4 Anchorage)—10-w, lat. 60° 55' 07", long. 149° 32' 13".

Bird Point, Hope & Girdwood—K57BQ, State of Alaska, 5900 E. Tudor Rd., Anchorage, AK 99507 (KTVA Ch. 11 Anchorage; KTUU-TV Ch. 2 Anchorage)—10-w, lat. 60° 55' 07", long. 149° 32' 09".

BP Alaska Camp & Prudhoe Bay—K08IZ, Northern Television Inc., Box 102200, Anchorage, AK 99510—100-w, lat. 70° 17' 29", long. 148° 42' 02".

Buckland—K04LU, State of Alaska, 5900 E. Tudor Rd., Anchorage, AK 99507—1-w, lat. 65° 58' 46", long. 161° 07' 20".

Camp Lonely—K07NX, Northern Television Inc., Box 102200, Anchorage, AK 99510 (KTUU-TV Ch. 2 Anchorage; KTVA Ch. 11 Anchorage)—10-w, lat. 70° 54' 53", long. 153° 16' 30".

Cantwell—K02KK, State of Alaska, 5900 E. Tudor Rd., Anchorage, AK 99507—10-w, lat. 63° 23' 14", long. 148° 52' 32".

Cape Newenham & Kongiganak—K10JN, Bethel Broadcasting Inc., Box 468, Bethel, AK 99559—5-w, lat. 60° 05' 02", long. 164° 16' 12".

Cape Pole—K09NP, Southeast Island School District, Office of the Governor, Telecommunications Pouch AC, Juneau, AK (KAKM Ch. 7 Anchorage; KTUU-TV Ch. 2 Anchorage; KIMO Ch. 13 Anchorage; KTVA Ch. 11 Anchorage)—10-w, lat. 55° 57' 57", long. 133° 47' 33".

Captain's Bay—K08IW, Unalaska Community Television Inc., Unalaska, AK 99685 (KYUK-TV Ch. 4 Bethel)—10-w.

Chalkyitsik—K04JU, Chalkyitsik Village Council, General Delivery, Chalkyitsik, AK 99788 (KUAC-TV Ch. 9 Fairbanks; KYUK-TV Ch. 4 Bethel; KTOO-TV Ch. 3 Juneau; KAKM Ch. 7 Anchorage; KIMO Ch. 13 Anchorage; KTUU-TV Ch. 2 Anchorage; KTVA Ch. 11 Anchorage)—10-w, lat. 66° 39' 01", long. 143° 43' 30".

Chefornak—K04MK, State of Alaska, 5900 E. Tudor Rd., Anchorage, AK 99507—10-w, lat. 60° 09' 35", long. 164° 16' 40".

Chevak—K09PQ, City of Chevak, Box 6083, Chevak, AK 99563 (KTUU-TV Ch. 2 Anchorage; KAKM Ch. 7 Anchorage; KTVA Ch. 11 Anchorage; KIMO Ch. 13 Anchorage; KYUK-TV Ch. 4 Bethel; KUAC-TV Ch. 9 Fairbanks; KTOO-TV Ch. 3 Juneau)—10-w, lat. 61° 31' 13", long. 165° 35' 00".

Chevak & Hooper Bay—K12KE, Bethel Broadcasting Inc., Box 468, Bethel, AK 99559—10-w, lat. 61° 46' 55", long. 165° 56' 53".

Chignik—K02LK, State of Alaska, 5900 E. Tudor Rd., Anchorage, AK 99507—1-w, lat. 56° 18' 11", long. 158° 24' 38".

Chignik Lagoon—K04MZ, State of Alaska, 5900 E. Tudor Rd., Anchorage, AK 99507—1-w, lat. 56° 18' 30", long. 158° 32' 11".

Chignik Lake—K11RQ, State of Alaska, 5900 E. Tudor Rd., Anchorage, AK 99507 (K20AG Anchorage; KAKM Ch. 7 Anchorage; KIMO Ch. 13 Anchorage; KTBY Ch. 4 Anchorage; KTUU-TV Ch. 2 Anchorage; KTVA Ch. 11 Anchorage; KYES Ch. 5 Anchorage; KYUK-TV Ch. 4 Bethel; KUAC-TV Ch. 9 Fairbanks; KTOO-TV Ch. 3 Juneau)—10-w, lat. 56° 15' 16", long. 158° 45' 36".

Chistochina—K09PX, State of Alaska, 5900 E. Tudor Rd., Anchorage, AK 99507—10-w, lat. 62° 35' 33", long. 144° 38' 47".

Chitina—K09NF, Village of Chitina, Chitina, AK 99566 (KTUU-TV Ch. 2 Anchorage; KAKM Ch. 7 Anchorage; KTVA Ch. 11 Anchorage; KIMO Ch. 13 Anchorage)—10-w, lat. 61° 31' 21", long. 144° 28' 07".

Chuathbaluk—K09PP, Chuathbaluk City Council, General Delivery, Chuathbaluk, AK 99557 (KTUU-TV Ch. 2 Anchorage; KAKM Ch. 7 Anchorage; KTVA Ch. 11 Anchorage; KIMO Ch. 13 Anchorage; KYUK-TV Ch. 4 Bethel; KUAC-TV Ch. 9 Fairbanks; KTOO-TV Ch. 3 Juneau)—10-w, lat. 61° 34' 21", long. 159° 14' 37".

Circle—K09TT, State of Alaska, 5900 E. Tudor Rd., Anchorage, AK 99507—10-w, lat. 65° 49' 38", long. 144° 03' 58".

Circle Hot Springs—K03GO (formerly K04ML), State of Alaska, 5900 E. Tudor Rd., Anchorage, AK 99507—1-w.

Clam Gulch & Homesites along Sterling Highway—K39AA, Alaska Public TV Inc., 2677 Providence Dr., Anchorage, AK 99508 (KAKM Ch. 7 Anchorage)—10-w, lat. 60° 12' 52", long. 151° 24' 41".

Clarks Point—K06LK, State of Alaska, 5900 E. Tudor Rd., Anchorage, AK 99507—lat. 58° 48' 34", long. 158° 33' 36".

Clearwater, Delta Junction & Fort Greeley—K07NJ, AK Media Group Inc., Suite 1000, 1333 New Hampshire Ave. NW, Washington, DC 20036 (KTVF Ch. 11 Fairbanks)—10-w, lat. 63° 47' 18", long. 145° 51' 35".

Clover Passage (coastal area)—K07NN, North Tongass TV Inc., Box A-17, Ward Cove, AK 99928 (CFTK-TV Ch. 3 Terrace, BC)—1-w, lat. 55° 30' 39", long. 131° 49' 45".

Coffman Cove—K13SZ, State of Alaska, 5900 E. Tudor Rd., Anchorage, AK 99507—10-w, lat. 56° 00' 09", long. 132° 50' 17".

Cohoe, Kalifonsky & Kasilof—K61AN, State of Alaska, 5900 E. Tudor Rd., Anchorage, AK 99507 (KTUU-TV Ch. 2 Anchorage)—10-w, lat. 60° 16' 32", long. 151° 18' 30".

Cold Bay—K07TM, State of Alaska, 5900 E. Tudor Rd., Anchorage, AK 99507—100-w, lat. 55° 12' 25", long. 162° 42' 20". Note: Licensed as LPTV.

Cooper's Landing—K02KT, Cooper's Landing Lions Club, Box 789, Cooper's Landing, AK 99572 (KAKM Ch. 7 Anchorage; KTUU-TV Ch. 2 Anchorage; KIMO Ch. 13 Anchorage; KTVA Ch. 11 Anchorage; KYUK-TV Ch. 4 Bethel; KTOO-TV Ch. 3 Juneau)—10-w, lat. 60° 29' 22", long. 149° 44' 09".

Cooper's Landing & Upper Kenai River area—K04DS, Channel 2 Broadcasting Co., Box 102880, Anchorage, AK 99510 (KTUU-TV Ch. 2 Anchorage)—10-w, lat. 60° 28' 15", long. 149° 49' 58".

Copper Center—K04FO, Wrangell Mountain TV & Radio Club, Box 327, Glenallen, AK 99588 (KATN Ch. 2 Fairbanks)—1-w, lat. 61° 57' 24", long. 145° 17' 51".

Copper Center & Kenny Lake—K09IZ, Channel 2 Broadcasting Co., Box 102880, Anchorage, AK 99510 (KATN Ch. 2 Fairbanks)—10-w, lat. 61° 46' 44", long. 145° 12' 25".

Cordova—K09OR, State of Alaska, 5900 E. Tudor Rd., Anchorage, AK 99507-1296 (KTVA Ch. 11 Anchorage; KTUU-TV Ch. 2 Anchorage; KIMO Ch. 13 Anchorage; KAKM Ch. 7 Anchorage; KTOO-TV Ch. 3 Juneau)—10-w, lat. 60° 32' 49", long. 145° 44' 48".

Council—K07TL, State of Alaska, 5900 E. Tudor Rd., Anchorage, AK 99507—lat. 64° 53' 42", long. 163° 40' 10".

Craig—K57DE, State of Alaska, 5900 E. Tudor Rd., Anchorage, AK 99507—100-w, lat. 55° 28' 35", long. 133° 08' 30".

Crooked Creek—K03EH, Bethel Broadcasting Inc., Box 468, Bethel, AK 99559—1-w, lat. 61° 52' 45", long. 158° 05' 57".

Crooked Creek—K13RS, Crooked Creek Traditional Council, General Delivery, Crooked Creek, AK 99575 (KAKM Ch. 7 Anchorage; KIMO Ch. 13 Anchorage; KTUU-TV Ch. 2 Anchorage; KTVA Ch. 11 Anchorage; KYUK-TV Ch. 4 Bethel; KUAC-TV Ch. 9 Fairbanks; KTOO-

TV Ch. 3 Juneau)—10-w, lat. 61° 52' 16", long. 158° 06' 06".

Deering—K04LT, State of Alaska, 5900 E. Tudor Rd., Anchorage, AK 99507—lat. 66° 04' 36", long. 162° 43' 09".

Delta Junction—K05FI, U. of Alaska, KUAC-TV, Fairbanks, AK 99775-1420 (KUAC-TV Ch. 9 Fairbanks; KSL-TV Ch. 5 Salt Lake City, UT)—10-w, lat. 63° 47' 18", long. 145° 51' 35".

Delta Junction—See K07NJ, Clearwater.

Delta Junction—K13KU, Smith Television License Holdings Inc., 720 2nd Ave. S, St. Petersburg, FL 33701 (KATN Ch. 2 Fairbanks)—10-w, lat. 63° 47' 18", long. 145° 51' 35".

Dillingham—K10LD, State of Alaska, 5900 E. Tudor Rd., Anchorage, AK 99507—100-w, lat. 59° 03' 46", long. 158° 28' 03". Note: Licensed as LPTV.

Dillingham & Wood River—K02GU, State of Alaska, 5900 E. Tudor Rd., Anchorage, AK 99507—10-w, lat. 59° 03' 46", long. 158° 28' 03". Licensed as LPTV.

Diomed—K07OS, City of Diomed, Office of Governor-Telecomm, Pouch AC, Juneau, AK 99811 (KAKM Ch. 7 Anchorage; KTUU-TV Ch. 2 Anchorage; KIMO Ch. 13 Anchorage; KTVA Ch. 11 Anchorage)—10-w, lat. 65° 46' 04", long. 168° 57' 09".

Dot Lake—K07RU, State of Alaska, 5900 E. Tudor Rd., Anchorage, AK 99507—1-w, lat. 63° 39' 31", long. 144° 03' 22".

Douglas (formerly Airport area, Auke Bay, Gastineau Channel & Mendenhall Glacier area)—K130C, Smith Television License Holdings Inc., 720 2nd Ave. S, St. Petersburg, FL 33701 (KJUD Ch. 8 Juneau)—1-w, lat. 58° 22' 15", long. 134° 33' 11".

Dutch Harbor—See K02HO, Unalaska.

Eagle River—K16DO, State of Alaska, 5900 E. Tudor Rd., Anchorage, AK 99507 (KTBY Ch. 4 Anchorage)—20-w, lat. 61° 18' 46", long. 149° 27' 42".

Eagle River Road—K55DC, State of Alaska, 5900 E. Tudor Rd., Anchorage, AK 99507 (KTUU-TV Ch. 2 Anchorage)—1-w, lat. 61° 18' 46", long. 149° 27' 42".

Eagle River Road—K58BH, State of Alaska, 5900 E. Tudor Rd., Anchorage, AK 99507 (KTVA Ch. 11 Anchorage)—1-w, lat. 61° 18' 46", long. 149° 27' 42".

Eagle River Road—K61CB, State of Alaska, 5900 E. Tudor Rd., Anchorage, AK 99507 (KIMO Ch. 13 Anchorage)—1-w, lat. 61° 18' 46", long. 149° 27' 42".

Eagle Village—K05IJ, State of Alaska, 5900 E. Tudor Rd., Anchorage, AK 99507—1-w, lat. 64° 46' 48", long. 141° 06' 50".

Eek & Tuntuliak—K07LR, Bethel Broadcasting Inc., Box 468, Bethel, AK 99559—10-w, lat. 60° 21' 02", long. 162° 39' 09".

Egegik—K09SK, State of Alaska, 5900 E. Tudor Rd., Anchorage, AK 99507—1-w, lat. 58° 12' 55", long. 157° 22' 27".

Eight Fathoms Bight—K13TG, State of Alaska, Division of Communications, 5900 E. Tudor Rd., Anchorage, AK 99507—10-w, lat. 57° 56' 38", long. 134° 44' 17".

Ekwok—K04MS, State of Alaska, 5900 E. Tudor Rd., Anchorage, AK 99507—10-w, lat. 59° 20' 59", long. 157° 28' 33".

Elfin Cove—K09TK, State of Alaska, 5900 E. Tudor Rd., Anchorage, AK 99507—10-w, lat. 58° 11' 03", long. 136° 20' 35".

Elim—K03GA, State of Alaska, 5900 E. Tudor Rd., Anchorage, AK 99507—lat. 64° 37' 03", long. 162° 15' 20".

Emmonak—K07OP, Village of Emmonak, Emmonak, AK 99581 (KTUU-TV Ch. 2 Anchorage; KAKM Ch. 7 Anchorage; KTVA Ch. 11 Anchorage; KIMO Ch. 13 Anchorage)—10-w, lat. 62° 46' 33", long. 164° 31' 35".

English Bay—K31AG, State of Alaska, 5900 E. Tudor Rd., Anchorage, AK 99507 (KTUU-TV Ch. 2 Anchorage)—5-w, lat. 59° 21' 38", long. 151° 55' 48". Note: Licensed as LPTV

English Bay—K43AK, State of Alaska, 5900 E. Tudor Rd., Anchorage, AK 99507 (KTVA Ch. 11 Anchorage)—20-w, lat. 59° 21' 38", long. 151° 55' 48".

English Bay—K69DM, State of Alaska, 5900 E. Tudor Rd., Anchorage, AK 99507 (KIMO Ch. 13 Anchorage)—20-w.

Ernestine—K04MY, State of Alaska, 5900 E. Tudor Rd., Anchorage, AK 99507—1-w, lat. 61° 27' 04", long. 145° 10' 18".

Eureka—See K09TU, Lake Louise.

False Pass—K04LG, State of Alaska, 5900 E. Tudor Rd., Anchorage, AK 99507—1-w, lat. 54° 54' 23", long. 163° 24' 44".

Fort Greeley—See K07NJ, Clearwater.

Fort Yukon—K02HQ, City of Fort Yukon, Box 50, Fort Yukon, AK 99740 (KYUK-TV Ch. 4 Bethel)—10-w, lat. 66° 34' 19", long. 145° 14' 52".

Freshwater Bay—K13TW, State of Alaska, 5900 E. Tudor Rd., Anchorage, AK 99507—10-w, lat. 57° 53' 57", long. 135° 09' 21".

Gakona—K13JW, Wrangell Mountain TV & Radio Club, Box 327, Glenallen, AK 99588 (KATN Ch. 2 Fairbanks)—1-w, lat. 62° 18' 25", long. 145° 16' 10".

Gakona & Gulkana Village—K03FJ, Wrangell Mountain TV & Radio Club, Box 327, Glenallen, AK 99588 (KTVA Ch. 11 Anchorage; KTUU-TV Ch. 2 Anchorage; KIMO Ch. 13 Anchorage; KAKM Ch. 7 Anchorage; KTOO-TV Ch. 3 Juneau; KYUK-TV Ch. 4 Bethel; KUAC-TV Ch. 9 Fairbanks; KTVF Ch. 11 Fairbanks)—10-w, lat. 62° 18' 01", long. 145° 18' 13".

Galbraith Pipeline Camp—K07MQ, Northern Television Inc., Box 102200, Anchorage, AK 99510 (KATN Ch. 2 Fairbanks)—10-w

Galena—K10LJ, City of Galena, Box 149, Galena, AK 99741 (KTUU-TV Ch. 2 Anchorage; KAKM Ch. 7 Anchorage; KTVA Ch. 11 Anchorage; KIMO Ch. 13 Anchorage; KTOO-TV Ch. 3 Juneau; KYUK-TV Ch. 4 Bethel; KUAC-TV Ch. 9 Fairbanks)—10-w, lat. 64° 45' 33", long. 156° 51' 41".

Gambell—K07ON, Village of Gambell, Gambell, AK 99742 (KTUU-TV Ch. 2 Anchorage; KAKM Ch. 7 Anchorage; KTVA Ch. 11 Anchorage; KIMO Ch. 13 Anchorage)—10-w, lat. 63° 46' 44", long. 171° 43' 51".

Gastineau Channel—See K130C, Airport area.

Georgetown & Stony River—K10JM, Bethel Broadcasting Inc., Box 468, Bethel, AK 99559—10-w, lat. 61° 43' 21", long. 157° 22' 10".

Girdwood—K05FW, Alaska Public TV Inc., 2677 Providence Dr., Anchorage, AK 99508 (KAKM Ch. 7 Anchorage)—10-w, lat. 60° 57' 12", long. 149° 06' 03".

Girdwood—K08KA, State of Alaska, 5900 E. Tudor Rd., Anchorage, AK 99507 (KIMO Ch. 13 Anchorage)—10-w, lat. 60° 57' 12", long. 149° 06' 03".

Girdwood—See K09HG, Bird Point.

Girdwood—See K57BQ, Bird Point.

Girdwood—See K67AY, Bird Point.

Girdwood Valley—K12MM, State of Alaska, 5900 E. Tudor Rd., Anchorage, AK 99507 (KTVA Ch. 11 Anchorage; KTUU-TV Ch. 2 Anchorage)—10-w, lat. 60° 57' 12", long. 149° 06' 03".

Glenallen—K05HA, State of Alaska, 5900 E. Tudor Rd., Anchorage, AK 99507—100-w, lat. 61° 46' 44", long. 145° 12' 25".

Glenallen & Richardson Hwy. (areas N & S)—K04FQ, Wrangell Mountain TV & Radio Club, Box 327, Glenallen, AK 99588 (KATN Ch. 2 Fairbanks)—1-w, lat. 62° 06' 35", long. 145° 29' 35".

Glenn Hwy. (E & W of)—See K07IN, Tolsona.

Goodnews Bay—K09SG, State of Alaska, 5900 E. Tudor Rd., Anchorage, AK 99507—1-w, lat. 59° 07' 01", long. 161° 35' 18".

Goodnews Bay—K11MX, Bethel Broadcasting Inc., Box 468, Bethel, AK 99559—10-w, lat. 59° 01' 06", long. 161° 49' 00".

Gravina Island—K02ML, State of Alaska, 5900 E. Tudor Rd., Anchorage, AK 99507—100-w, lat. 55° 21' 11", long. 131° 42' 04".

Grayling—K09PC, City of Grayling, General Delivery, Grayling, AK 99590 (KUAC-TV Ch. 9 Fairbanks; KYUK-TV Ch. 4 Bethel; KAKM Ch. 7 Anchorage; KIMO Ch. 13 Anchorage; KTUU-TV Ch. 2 Anchorage; KTVA Ch. 11 Anchorage)—10-w, lat. 62° 54' 11", long. 160° 03' 54".

Gulkana Village—See K03FJ, Gakona.

Gustavus—K04MR, State of Alaska, 5900 E. Tudor Rd., Anchorage, AK 99507—10-w, lat. 58° 25' 04", long. 135° 42' 30".

Haines—K09PD, State of Alaska, 5900 E. Tudor Rd., Anchorage, AK 99507—10-w, lat. 59° 14' 05", long. 135° 27' 01".

Haines (northern residential area)—K03FM, Lynn Canal Broadcasting, Box 245, Haines, AK 99827 (KYUK-TV Ch. 4 Bethel; KAKM Ch. 7 Anchorage; KTUU-TV Ch. 2 Anchorage; KIMO Ch. 13 Anchorage; KTVA Ch. 11 Anchorage)—10-w, lat. 59° 13' 06", long. 135° 25' 29".

Halibut Cove—K08JY, State of Alaska, 5900 E. Tudor Rd., Anchorage, AK 99507—10-w, lat. 59° 35' 57", long. 151° 14' 22".

Healy—K07ND, U. of Alaska, KUAC, Fairbanks, AK 99775-1420 (KUAC-TV Ch. 9 Fairbanks)—10-w, lat. 63° 52' 30", long. 148° 51' 00".

Healy & Usibelli—K06LA, AK Media Group Inc., Suite 1000, 1333 New Hampshire Ave. NW, Washington, DC 20036 (KTVF Ch. 11 Fairbanks)—1-w, lat. 63° 52' 30", long. 148° 51' 00".

Healy, Suntrana & Usibelli—K13MZ, Smith Television License Holdings Inc., 720 2nd Ave. S., St. Petersburg, FL 33701 (KATN Ch. 2 Fairbanks)—5-w, lat. 63° 52' 30", long. 148° 51' 00".

Hobart Bay—K13TT, State of Alaska, 5900 E. Tudor Rd., Anchorage, AK 99507—10-w, lat. 57° 24' 15", long. 133° 24' 31".

Holy Cross—K09NJ, Village of Holy Cross, Holy Cross, AK 99602 (KTUU-TV Ch. 2 Anchorage; KAKM Ch. 7 Anchorage; KTVA Ch. 11 Anchorage; KIMO Ch. 13 Anchorage)—10-w, lat. 62° 12' 00", long. 159° 40' 07".

Homer & Seldovia—K02IB, State of Alaska, 5900 E. Tudor Rd., Anchorage, AK 99507 (KTUU-TV Ch. 2 Anchorage)—100-w, lat. 59° 27' 17", long. 151° 40' 18".

Homer & Seldovia—K04JH, State of Alaska, 5900 E. Tudor Rd., Anchorage, AK 99507 (KTUU-TV Ch. 2 Anchorage)—100-w, lat. 59° 27' 17", long. 151° 40' 18".

Homer & Seldovia—K07PF, Alaska Public TV Inc., 2677 Providence Dr., Anchorage, AK 99508 (KAKM Ch. 7 Anchorage)—10-w, lat. 59° 27' 17", long. 151° 40' 18".

Homer & Seldovia—K13TR, State of Alaska, 5900 E. Tudor Rd., Anchorage, AK 99507 (KIMO Ch. 13 Anchorage)—100-w, lat. 59° 27' 17", long. 151° 40' 18".

Homesites along Sterling Highway—See K39AA, Clam Gulch.

Hoona—K04MQ, State of Alaska, 5900 E. Tudor Rd., Anchorage, AK 99507—10-w, lat. 58° 06' 36", long. 135° 26' 28".

Hooper Bay—K07QD, Hooper Bay City Council, 5900 E. Tudor Rd., Anchorage, AK 99507 (KAKM Ch. 7 Anchorage; KTUU-TV Ch. 2 Anchorage; KIMO Ch. 13 Anchorage; KTVA Ch. 11 Anchorage; KYUK-TV Ch. 4 Bethel; KUAC-

TV Ch. 9 Fairbanks; KTOO-TV Ch. 3 Juneau)—10-w, lat. 61° 31' 56", long. 166° 05' 42". Holds CP for change to lat. 61° 31' 50", long. 166° 05' 42". BPTTV-960425JM.

Hooper Bay—See K12KE, Chevak.

Hope—See K09HG, Bird Point.

Hope—See K25AI, Indian.

Hope—See K47AM, Indian.

Hope—See K57BQ, Bird Point.

Hughes—K02KC, Hughes Community Council, General Delivery, Hughes, AK 99745 (KYUK-TV Ch. 4 Bethel; KTOO-TV Ch. 3 Juneau; KTUU-TV Ch. 2 Anchorage; KAKM Ch. 7 Anchorage; KTVA Ch. 11 Anchorage; KIMO Ch. 13 Anchorage)—10-w, lat. 66° 02' 50", long. 154° 15' 20".

Huslia—K04JS, Huslia Village Council, General Delivery, Huslia, AK 99746 (KTUU-TV Ch. 2 Anchorage; KAKM Ch. 7 Anchorage; KTVA Ch. 11 Anchorage; KIMO Ch. 13 Anchorage; KYUK-TV Ch. 4 Bethel; KUAC-TV Ch. 9 Fairbanks; KTOO-TV Ch. 3 Juneau)—10-w, lat. 65° 41' 57", long. 156° 23' 50".

Hydaburg—K02JW, City of Hydaburg, Box 49, Hydaburg, AK 99922 (KAKM Ch. 7 Anchorage; KIMO Ch. 13 Anchorage; KTUU-TV Ch. 2 Anchorage; KTVA Ch. 11 Anchorage; KYUK-TV Ch. 4 Bethel; KUAC-TV Ch. 9 Fairbanks)—10-w, lat. 55° 12' 26", long. 132° 49' 14".

Hyder—K04MM, State of Alaska, 5900 E. Tudor Rd., Anchorage, AK 99507—10-w, lat. 55° 54' 58", long. 130° 01' 25".

Iguigig—K04ME, State of Alaska, 5900 E. Tudor Rd., Anchorage, AK 99507—1-w, lat. 59° 19' 39", long. 155° 53' 33".

Iliamna—K04KO, State of Alaska, 5900 E. Tudor Rd., Anchorage, AK 99507—lat. 59° 43' 12", long. 154° 50' 38".

Iliamna—K07RV, State of Alaska, 5900 E. Tudor Rd., Anchorage, AK 99507—10-w, lat. 59° 45' 12", long. 154° 50' 38".

Indian & Hope—K25AI, State of Alaska, 5900 E. Tudor Rd., Anchorage, AK 99507 (KTUU-TV Ch. 2 Anchorage; KTVB Ch. 4 Anchorage)—1-w, lat. 61° 08' 35", long. 150° 00' 56".

Indian & Hope—K47AM, State of Alaska, 5900 E. Tudor Rd., Anchorage, AK 99507 (KIMO Ch. 13 Anchorage)—10-w, lat. 60° 55' 07", long. 149° 32' 12".

Juneau—K10LS, Capital Community Broadcasting Inc., 360 Egan Dr., Juneau, AK 99801—10-w, lat. 58° 18' 00", long. 34° 24' 45".

Take—K02IT, Take Public Schools, Alaska Public Bcstg. Commission, 308 G St., Anchorage, AK 99501 (KAKM Ch. 7 Anchorage; KYUK-TV Ch. 4 Bethel)—10-w, lat. 56° 58' 50", long. 133° 56' 00".

Kakhonak—K13TF, State of Alaska, 5900 E. Tudor Rd., Anchorage, AK 99507—10-w, lat. 59° 26' 30", long. 154° 45' 07".

Kaktovik (Barter Island)—K04IU, State of Alaska, 5900 E. Tudor Rd., Anchorage, AK 99507-1296 (KYUK-TV Ch. 4 Bethel; KAKM Ch. 7 Anchorage)—10-w, lat. 70° 07' 12", long. 143° 35' 52".

Kalifonsky—See K61AN, Cohoe.

Kalskag—K11RF, State of Alaska, 5900 E. Tudor Rd., Anchorage, AK 99507—10-w, lat. 61° 30' 48", long. 160° 21' 30".

Kalskag—See K13MX, Aniak.

Kaltag—K02KA, Kaltag Village Council, General Delivery, Kaltag, AK 99748 (KTUU-TV Ch. 2 Anchorage; KAKM Ch. 7 Anchorage; KTVA Ch. 11 Anchorage; KIMO Ch. 13 Anchorage; KTOO-TV Ch. 3 Juneau; KYUK-TV Ch. 4 Bethel; KUAC-TV Ch. 9 Fairbanks)—10-w, lat. 64° 19' 42", long. 158° 43' 16".

Karluk—K04LS, State of Alaska, 5900 E. Tudor Rd., Anchorage, AK 99507—1-w, lat. 57° 33' 53", long. 154° 25' 57".

Kasigluk—K02LZ, State of Alaska, 5900 E. Tudor Rd., Anchorage, AK 99507—10-w, lat. 60° 53' 44", long. 162° 31' 05".

Kasilof—K03DQ, State of Alaska, 5900 E. Tudor Rd., Anchorage, AK 99507 (KTVA Ch. 11 Anchorage)—10-w, lat. 60° 27' 53", long. 151° 04' 41".

Kasilof—See K06MF, Kenai.

Kasilof—See K15AG, Ninilchik.

Kasilof—See K21AM, Ninilchik.

Kasilof—See K27AI, Ninilchik.

Kasilof—See K33AF, Ninilchik.

Kasilof—K45AB, Alaska Public TV Inc., 2677 Providence Dr., Anchorage, AK 99508 (KAKM Ch. 7 Anchorage)—10-w, lat. 60° 27' 55", long. 151° 04' 24".

Kasilof—See K61AN, Cohoe.

Kenai—K09QH, GOCOM of Anchorage License Sub LLC, Suite 101, 1840 S. Bragaw St., Anchorage, AK 99508 (KTBY Ch. 4 Anchorage)—93.6-w, lat. 60° 31' 57", long. 151° 04' 51".

Kenai & Soldotna—K08LW, Northern Television Inc., Box 102200, Anchorage, AK 99510 (KTVA Ch. 11 Anchorage)—100-w, lat. 60° 31' 57", long. 151° 04' 51".

Kenai & Soldotna—K10NC, Channel 2 Broadcasting Co., Box 102880, Anchorage, AK 99510 (KTUU-TV Ch. 2 Anchorage)—100-w, lat. 60° 31' 57", long. 151° 04' 51".

Kenai & Soldotna—K12LA, Alaska Public TV Inc., 2677 Providence Or., Anchorage, AK 99508 (KAKM Ch. 7 Anchorage)—92-w, lat. 60° 31' 57", long. 151° 04' 51".

Kenai & Sterling—K03FW, Smith Television License Holdings Inc., 7202nd Ave. S, St. Petersburg, FL 33701 (KTBY Ch. 4 Anchorage)—100-w, lat. 60° 31' 57", long. 151° 04' 51".

Kenai, Kasilof, Sterling & Soldotna—K06MF, Fireweed Communications Corp., No. 600, 3700 Woodland Dr., Anchorage, AK 99517-2563 (KIMO Ch. 13 Anchorage; KYES Ch. 5 Anchorage)—100-w, lat. 60° 31' 57", long. 151° 04' 51".

Kenny Lake—See K09IZ, Copper Center

Ketchikan—K090X, Rainbird Community Broadcasting Corp., Box A-17, Ward Cove, AK 99928 (KTOO-TV Ch. 3 Juneau)—100-w, lat. 55° 21' 12", long. 131° 40' 51".

Ketchikan—K15AR, State of Alaska, 5900 E. Tudor Rd., Anchorage, AK 99507—100-w, lat. 55° 20' 20", long. 131° 37' 21".

Kiana—K04IG, City of Kiana, 308 G St., Anchorage, AK 99501 (KYUK-TV Ch. 4 Bethel; KTUU-TV Ch. 2 Anchorage; KAKM Ch. 7 Anchorage; KTVA Ch. 11 Anchorage; KIMO Ch. 13 Anchorage)—10-w, lat. 66° 58' 35", long. 160° 25' 11".

King Cove—K04HR, King Cove School District, 308 G St., Anchorage, AK 99501 (KYUK-TV Ch. 4 Bethel)—10-w, lat. 55° 03' 39", long. 162° 18' 34".

King Mountain—K03GL, State of Alaska, 5900 E. Tudor Rd., Anchorage, AK 99507—100-w, lat. 61° 47' 40", long. 148° 25' 19".

Kipnuk—K070L, Village of Kipnuk, Kipnuk, AK 99614 (KTUU-TV Ch. 2 Anchorage; KAKM Ch. 7 Anchorage; KTVA Ch. 11 Anchorage; KIMO Ch. 13 Anchorage)—10-w, lat. 59° 56' 21", long. 164° 02' 28".

Kivalina—K04IL, City of Kivalina, Alaska Educational Bcstg. Comm., 308 G St., Anchorage, AK 99501 (KYUK-TV Ch. 4 Bethel)—10-w, lat. 67° 43' 34", long. 164° 31' 46".

Klawock—K11RA, State of Alaska, 5900 E. Tudor Rd., Anchorage, AK 99507—10-w, lat. 55° 33' 18", long. 133° 05' 45".

Klukwan—K11RD, State of Alaska, 5900 E. Tudor Rd., Anchorage, AK 99507—10-w, lat. 59° 24' 08", long. 135° 53' 07".

Kobuk—K13SF, State of Alaska, 5900 E. Tudor Rd., Anchorage, AK 99507—1-w, lat. 66° 54' 28", long. 156° 52' 51".

Kodiak—K15AT, State of Alaska, 5900 E. Tudor Rd., Anchorage, AK 99507—100-w, lat. 57° 47' 41", long. 152° 23' 28".

Kodiak—KMXT-LP, Ch. 9, Kodiak Public Broadcasting Corp., Box 484, Kodiak, AK 99615 (KTUU-TV Ch. 2 Anchorage; KAKM Ch. 7 Anchorage; KTVA Ch. 11 Anchorage; KIMO Ch. 13 Anchorage; KTOO-TV Ch. 3 Juneau)—10-w, lat. 57° 47' 41", long. 152° 23' 28". Note: Licensed as LPTV.

Koliganek—K04JV, Koliganek Village Council, General Delivery, Koliganek, AK 99576 (KTUU-TV Ch. 2 Anchorage; KAKM Ch. 7 Anchorage; KTVA Ch. 11 Anchorage; KIMO Ch. 13 Anchorage; KYUK-TV Ch. 4 Bethel; KUAC-TV Ch. 9 Fairbanks)—10-w, lat. 59° 43' 42", long. 157° 16' 55".

Koliganek—K08HS, State of Alaska, 5900 E. Tudor Rd., Anchorage, AK 99507—10-w, lat. 59° 45' 50", long. 157° 07' 11".

Kongiganak—K02JA, Bethel Broadcasting Inc., Box 468, Bethel, AK 99559—10-w, lat. 59° 52' 00", long. 163° 06' 00".

Kongiganak—K04LF, State of Alaska, 5900 E. Tudor Rd., Anchorage, AK 99507—1-w, lat. 59° 57' 36", long. 162° 53' 30".

Kongiganak—See K10JN, Cape Newenham.

Kotlik—K04MU, State of Alaska, 5900 E. Tudor Rd., Anchorage, AK 99507—10-w, lat. 63° 02' 00", long. 163° 33' 08".

Kotlik—K07PC, Bethel Broadcasting Inc., Box 468, Bethel, AK 99559—1-w, lat. 63° 03' 58", long. 163° 30' 27".

Kotzebue—K090V, State of Alaska, 5900 E. Tudor Rd., Anchorage, AK 99507 (KTUU-TV Ch. 2 Anchorage; KAKM Ch. 7 Anchorage; KTVA Ch. 11 Anchorage; KIMO Ch. 13 Anchorage; KTOO-TV Ch. 3 Juneau)—100-w, lat. 66° 54' 06", long. 162° 35' 14".

Koyukuk—K13TQ, State of Alaska, 5900 E. Tudor Rd., Anchorage, AK 99507—10-w, lat. 64° 52' 58", long. 157° 42' 24".

Kwethluk—K11QY, State of Alaska, 5900 E. Tudor Rd., Anchorage, AK 99507—10-w, lat. 60° 48' 45", long. 161° 26' 00".

Kwigillingok & Mekoryuk—K13NS, Bethel Broadcasting Inc., Box 468, Bethel, AK 99559—10-w, lat. 60° 29' 12", long. 164° 43' 02".

Kwiguk—K02JC, Bethel Broadcasting Inc., Box 468, Bethel, AK 99559—10-w, lat. 62° 45' 15", long. 164° 30' 08".

Labouchere Bay—K02MC, State of Alaska, 5900 E. Tudor Rd., Anchorage, AK 99507—10-w, lat. 56° 18' 24", long. 133° 37' 35".

Lake Louise, Eureka, Nelchina, Snow Lake & Tazlina—K09TU, State of Alaska, 5900 E. Tudor Rd., Anchorage, AK 99507—10-w, lat. 62° 06' 20", long. 146° 10' 18". See Adak.

Larsen Bay—K0700, Village of Larsen Bay, Larsen Bay, AK 99624 (KTUU-TV Ch. 2 Anchorage; KAKM Ch. 7 Anchorage; KTVA Ch. 11 Anchorage; KIMO Ch. 13 Anchorage)—10-w, lat. 57° 32' 17", long. 153° 58' 48".

Levelock—K02MN, State of Alaska, 5900 E. Tudor Rd., Anchorage, AK 99507—1-w, lat. 59° 06' 54", long. 156° 51' 39".

Lime Village—K07TH, State of Alaska, 5900 E. Tudor Rd., Anchorage, AK 99507—10-w, lat. 61° 21' 22", long. 155° 26' 10".

Manley Hot Springs—K06JX, Manley Hot Springs Park Assn., Manley Hot Springs, AK 99756 (KUAC-TV Ch. 9 Fairbanks)—1-w, lat. 65° 01' 20", long. 150° 40' 08".

Manley Hot Springs—K13TN, State of Alaska, 5900 E. Tudor Rd., Anchorage, AK 99507—10-w, lat. 64° 59' 52", long. 150° 38' 26".

Manokotak—K07LB, State of Alaska, 5900 E. Tudor Rd., Anchorage, AK 99507—10-w, lat. 59° 04' 41", long. 159° 03' 45". (AFTV, Ch. 8, King Salmon AFB).

Marshall & Pilot Village—K09MB, Bethel Broadcasting Inc., Box 468, Bethel, AK 99559—10-w, lat. 61° 55' 28", long. 162° 01' 05".

McGrath—K02JE, Iditarod Area School District, 308 G St., Anchorage, AK 99501 (KYUK-TV Ch. 4 Bethel; KTOO-TV Ch. 3 Juneau; KAKM Ch. 7 Anchorage; KTUU-TV Ch. 2 Anchorage; KIMO Ch. 13 Anchorage; KTVA Ch. 11 Anchorage)—10-w, lat. 62° 57' 12", long. 155° 35' 30".

McGrath—K07TJ, State of Alaska, 5900 E. Tudor Rd., Anchorage, AK 99507—lat. 62° 57' 02", long. 155° 35' 10".

McKinley Park—K10MI, State of Alaska, 5900 E. Tudor Rd., Anchorage, AK 99507—1-w, lat. 63° 43' 40", long. 148° 54' 14".

Mekoryuk—K09NI, City of Mekoryuk, Mekoryuk, AK 99630 (KTUU-TV Ch. 2 Anchorage; KAKM Ch. 7 Anchorage; KTVA Ch. 11 Anchorage; KIMO Ch. 13 Anchorage)—10-w, lat. 60° 23' 12", long. 166° 11' 12".

Mekoryuk—See K13NS, Kwigillingok.

Mendenhall Glacier area—See K130C, Airport area.

Mendenhall Valley—See K06JZ, Auke Bay.

Mentasta Lake—K07SQ, State of Alaska, 5900 E. Tudor Rd., Anchorage, AK 99507—10-w, lat. 62° 55' 46", long. 143° 47' 40".

Metlakatla—K08EX, Town of Metlakatla, Metlakatla, AK 99926 (CFTK-TV Ch. 3 Terrace, BC)—1-w, lat. 55° 11' 23", long. 131° 44' 34".

***Metlakatla**—K11OZ, State of Alaska, 5900 E. Tudor Rd., Anchorage, AK 99507—10-w, lat. 55° 07' 42", long. 131° 34' 20".

Meysers Chuck—K13TB, State of Alaska, 5900 E. Tudor Rd., Anchorage, AK 99507—10-w, lat. 55° 44' 28", long. 132° 15' 14".

Minchumina—K05IK, State of Alaska, 5900 E. Tudor Rd., Anchorage, AK 99507—10-w, lat. 63° 52' 59", long. 152° 18' 45".

Minchumina—K13TH, State of Alaska, 5900 E. Tudor Rd., Anchorage, AK 99507—10-w

Moose Pass—K04KK, Moose Pass Sportsmans Club, c/o David Gibbons, SRA 545, Seward, AK 99664 (KTVA Ch. 11 Anchorage; KIMO Ch. 13 Anchorage; KYUK-TV Ch. 4 Bethel)—1-w, lat. 60° 30' 00", long. 149° 23' 30".

Moose Pass—K07QT, Moose Pass Sportsmans Club, c/o David Gibbons, SRA 545, Seward, AK 99664 (KTUU-TV Ch. 2 Anchorage)—1-w, lat. 60° 30' 00", long. 149° 23' 30".

Moose Pass—K110F, Moose Pass Sportsmans Club, c/o David Gibbons, SRA 545, Seward, AK 99664 (WGN-TV Ch. 9 Chicago, IL)—1-w, lat. 60° 20' 20", long. 149° 18' 06".

Moose Pass—K13RL, Moose Pass Sportsmans Club, c/o David Gibbons, SRA 545, Seward, AK 99664 (KT00-TV Ch. 3 Juneau)—1-w, lat. 60° 20' 20", long. 149° 18' 06".

Mountain Village—See K03EA, Alakanuk.

Mountain Village—K07QJ, Azacharik Corp., General Delivery, Mountain Village, AK 99632 (KTUU-TV Ch. 2 Anchorage; KAKM Ch. 7 Anchorage; KTVA Ch. 11 Anchorage; KIMO Ch. 13 Anchorage; KT00-TV Ch. 3 Juneau; KYUK-TV Ch. 4 Bethel; KUAC-TV Ch. 9 Fairbanks)—10-w, lat. 62° 05' 18", long. 163° 43' 35".

Naknek & South Naknek—K11KR, State of Alaska, 5900 E. Tudor Rd., Anchorage, AK 99507 (AFTV Ch. 8 King Salmon AFB)—10-w, lat. 58° 44' 35", long. 156° 58' 58".

Naukati Bay—K13TS, State of Alaska, 5900 E. Tudor Rd., Anchorage, AK 99507—10-w, lat. 55° 52' 06", long. 133° 13' 03".

Nelchina—See K09TU, Lake Louise.

Nelson Lagoon—K04LQ, State of Alaska, 5900 E. Tudor Rd., Anchorage, AK 99507—1-w, lat. 56° 00' 07", long. 161° 12' 07".

Nenana—K05HI, U. of Alaska, KUAC, Fairbanks, AK 99775-1420 (KUAC-TV Ch. 9 Fairbanks)—1-w, lat. 64° 34' 55", long. 149° 04' 36".

Nenana—K13KS, Fairbanks Television Inc., 2700 E. Tudor Rd., Anchorage, AK 99507 (KATN Ch. 2 Fairbanks)—10-w, lat. 64° 34' 45", long. 149° 04' 22".

New Hamilton—See K13PA, Bill Moore's.

New Stuyahok—K13T0, State of Alaska, 5900 E. Tudor Rd., Anchorage, AK 99507—10-w, lat. 59° 27' 09", long. 157° 18' 31".

Newtok—K04MT, State of Alaska, 5900 E. Tudor Rd., Anchorage, AK 99507—10-w, lat. 60° 56' 29", long. 164° 37' 41".

Nightmute—K03GD, State of Alaska, 5900 E. Tudor Rd., Anchorage, AK 99507—10-w, lat. 60° 29' 48", long. 164° 43' 29".

Nikolai—K09PR, State of Alaska, 5900 E. Tudor Rd., Anchorage, AK 99507—10-w, lat. 63° 00' 47", long. 154° 22' 19".

Nikolski—K04LR, State of Alaska, 5900 E. Tudor Rd., Anchorage, AK 99507—lat. 55° 56' 17", long. 168° 52' 20".

Ninilchik, Kasilof & Anchor Point—K15AG, State of Alaska, 5900 E. Tudor Rd., Anchorage, AK 99507 (KTUU-TV Ch. 2 Anchorage)—100-w, lat. 60° 00' 35", long. 151° 42' 45".

Ninilchik, Kasilof & Anchor Point—K21AM, Alaska Public TV Inc., 2677 Providence Dr., Anchorage, AK 99508 (KAKM Ch. 7 Anchorage)—1000-w, lat. 60° 00' 35", long. 151° 42' 45".

Ninilchik, Kasilof & Anchor Point—K27AI, State of Alaska, 5900 E. Tudor Rd., Anchorage, AK 99507 (KTBY Ch. 4 Anchorage)—100-w, lat. 60° 00' 35", long. 151° 42' 45".

Ninilchik, Kasilof & Anchor Point—K33AF, State of Alaska, 5900 E. Tudor Rd., Anchorage, AK 99507 (KIMO Ch. 13 Anchorage)—100-w, lat. 60° 00' 35", long. 151° 42' 45".

Noatak—K09NG, City of Noatak, Noatak, AK 99761 (KTUU-TV Ch. 2 Anchorage; KAKM Ch. 7 Anchorage; KTVA Ch. 11 Anchorage; KIMO Ch. 13 Anchorage)—10-w, lat. 67° 34' 03", long. 162° 57' 58".

Nome—K09OW, State of Alaska, 5900 E. Tudor Rd., Anchorage, AK 99507 (KAKM Ch. 7 Anchorage; KTBY Ch. 4 Anchorage; KIMO Ch. 13 Anchorage; KTUU-TV Ch. 2 Anchorage; KTVA Ch. 11 Anchorage; KYES Ch. 5 Anchorage; KYUK-TV Ch. 4 Bethel; KUAC-TV Ch. 9 Fairbanks)—100-w, lat. 64° 30' 15", long. 165° 23' 52".

Noorvik—K04IK, City of Noorvik, Noorvik, AK 99763 (KYUK-TV Ch. 4 Bethel)—10-w, lat. 66° 50' 18", long. 161° 01' 56".

North Kenai—K48AC, Alaska Public TV Inc., 2677 Providence Dr., Anchorage, AK 99508 (KAKM Ch. 7 Anchorage)—10-w, lat. 60° 16' 31", long. 151° 18' 30".

North Kenai—K55BB, State of Alaska, 5900 E. Tudor Rd., Anchorage, AK 99507 (KTUU-TV Ch. 2 Anchorage)—10-w, lat. 60° 46' 11", long. 151° 09' 17".

North Kenai—K58AK, State of Alaska, 5900 E. Tudor Rd., Anchorage, AK 99507 (KTVA Ch. 11 Anchorage)—10-w, lat. 60° 46' 11", long. 151° 09' 27".

North Tongass—K12GF, North Tongass TV Inc., Box A-17, Ward Cove, AK 99928 (CFTK-TV Ch. 3 Terrace, BC)—5-w, lat. 55° 21' 42", long. 131° 47' 42".

Nuiqsut—K04IS, State of Alaska, 5900 E. Tudor Rd., Anchorage, AK 99507 (KYUK-TV Ch. 4 Bethel; KAKM Ch. 7 Anchorage)—10-w, lat. 70° 30' 00", long. 151° 00' 00".

Nulato—K04JF, Village of Nulato, Office of Governor-Telecomm, Pouch AC, Juneau, AK 99811 (KTUU-TV Ch. 2 Anchorage; KAKM Ch. 7 Anchorage; KTVA Ch. 11 Anchorage; KIMO Ch. 13 Anchorage)—10-w, lat. 64° 43' 10", long. 158° 06' 10".

Nulato—K12KS, Village of Nulato, Office of Governor-Telecomm, Pouch AC, Juneau, AK 99811 (AFTV, Ch. 8, King Salmon AFB)—10-w, lat. 64° 43' 05", long. 158° 05' 28".

Old Harbor—K09ND, City of Old Harbor, Old Harbor, AK 99643 (KTUU-TV Ch. 2 Anchorage; KAKM Ch. 7 Anchorage; KTVA Ch. 11 Anchorage; KIMO Ch. 13 Anchorage)—10-w, lat. 57° 12' 12", long. 153° 18' 09".

Ouzinkie—K02MA, State of Alaska, 5900 E. Tudor Rd., Anchorage, AK 99507—10-w, lat. 57° 55' 24", long. 152° 30' 00".

Palmer—K09JE, Channel 2 Broadcasting Co., Box 102880, Anchorage, AK 99510 (KTUU-TV Ch. 2 Anchorage; KECI-TV Ch. 13 Missoula, MT)—10-w, lat. 61° 36' 56", long. 149° 01' 07".

Palmer (formerly Palmer-Wasilla)—K120W, Fireweed Communications Corp., No.

800, 3700 Woodland Dr., Anchorage, AK 99517-2563—10-w, lat. 61° 43' 17", long. 149° 25' 23".

Paxson—K04MQ, State of Alaska, 5900 E. Tudor Rd., Anchorage, AK 99507—10-w, lat. 63° 01' 54", long. 145° 29' 35".

Paxson & Paxson Lake—K13KI, Wrangell Mountain TV & Radio Club, Box 327, Glenallen, AK 99588 (KATN Ch. 2 Fairbanks)—1-w, lat. 62° 58' 07", long. 145° 28' 17".

Paxson Lake—See K13KI, Paxson.

Pedro Bay—K09TS, State of Alaska, 5900 E. Tudor Rd., Anchorage, AK 99507—10-w, lat. 59° 47' 07", long. 154° 46' 15".

Pelican—K04LB, State of Alaska, 5900 E. Tudor Rd., Anchorage, AK 99507—1-w, lat. 57° 57' 45", long. 136° 13' 51".

Perryville—K09NK, Village of Perryville, Office of Governor-Telecom, Pouch AC, Juneau, AK (KTUU-TV Ch. 2 Anchorage; KAKM Ch. 7 Anchorage; KTVA Ch. 11 Anchorage; KIMG Ch. 13 Anchorage)—10-w, lat. 55° 54' 45", long. 159° 08' 34".

Petersburg—K09OU, Narrows Broadcasting Corp., Box 149, Petersburg, AK 99833 (K11QE Skagway)—10-w, lat. 56° 48' 52", long. 132° 57' 05".

Petersburg—K11QC, Narrows Broadcasting Corp., Box 149, Petersburg, AK 99833 (KAKM Ch. 7 Anchorage; KTVA Ch. 11 Anchorage; KIMO Ch. 13 Anchorage; KTUU-TV Ch. 2 Anchorage; KT00-TV Ch. 3 Juneau)—5-w, lat. 56° 47' 28", long. 132° 58' 20". Rebroadcast by K09OU Petersburg.

Petersburg—K15AF, State of Alaska, 5900 E. Tudor Rd., Anchorage, AK 99507 (KTUU-TV Ch. 2 Anchorage; KTVA Ch. 11 Anchorage; KIMO Ch. 13 Anchorage; KAKM Ch. 7 Anchorage; KUAC-TV Ch. 9 Fairbanks; KT00-TV Ch. 3 Juneau; KYUK-TV Ch. 4 Bethel; KTBY Ch. 4 Anchorage)—100-w, lat. 56° 48' 55", long. 132° 57' 12".

Pilot Point—K09NO, Village of Pilot Point, Office of Governor-Telecom, Pouch AC, Juneau, AK 99811 (KTUU-TV Ch. 2 Anchorage; KAKM Ch. 7 Anchorage; KTVA Ch. 11 Anchorage; KIMO Ch. 13 Anchorage)—10-w, lat. 57° 33' 53", long. 157° 34' 30".

Pilot Station—K13QX, Pilot Station City Council, General Delivery, Pilot Station, AK 99650 (KTUU-TV Ch. 2 Anchorage; KAKM Ch. 7 Anchorage; KTVA Ch. 11 Anchorage; KIMO Ch. 13 Anchorage; KT00-TV Ch. 3 Juneau; KYUK-TV Ch. 4 Bethel; KUAC-TV Ch. 9 Fairbanks)—10-w, lat. 61° 52' 24", long. 162° 52' 34".

Pilot Village—See K09MB, Marshall.

Pipeline Pump Station No. 12—K12KC, Northern Television Inc., Box 102200, Anchorage, AK 99510 (KATN Ch. 2 Fairbanks)—10-w, lat. 61° 27' 10", long. 145° 09' 42".

Pitkas & St. Mary's—K11MG, Bethel Broadcasting Inc., Box 468, Bethel, AK 99559—1-w, lat. 62° 02' 27", long. 163° 14' 24".

Pitkas Point—K04MW, State of Alaska, 5900 E. Tudor Rd., Anchorage, AK 99507—10-w, lat. 62° 01' 57", long. 163° 16' 55".

Platinum—K05HY, State of Alaska, 5900 E. Tudor Rd., Anchorage, AK 99507—10-w, lat. 59° 00' 40", long. 161° 49' 35".

Platinum—K07NQ, Bethel Broadcasting Inc., Box 468, Bethel, AK 99559—10-w, lat. 58° 38' 13", long. 162° 02' 02".

Point Baker—K04MV, State of Alaska, 5900 E. Tudor Rd., Anchorage, AK 99507—10-w, lat. 56° 21' 14", long. 133° 37' 13".

Point Baker—K09SY, State of Alaska, 5900 E. Tudor Rd., Anchorage, AK 99507—1-w

Point Hope—K04IQ, State of Alaska, 5900 E. Tudor Rd., Anchorage, AK 99507 (KYUK-TV Ch. 4 Bethel; KAKM Ch. 7 Anchorage)—10-w, lat. 68° 21' 30", long. 160° 46' 30".

Point Lay—K04IT, State of Alaska, 5900 E. Tudor Rd., Anchorage, AK 99507 (KYUK-TV Ch. 4 Bethel; KAKM Ch. 7 Anchorage)—10-w, lat. 69° 46' 00", long. 163° 04' 58".

Port Alice—K13TL, State of Alaska, 5900 E. Tudor Rd., Anchorage, AK 99507—10-w, lat. 55° 47' 59", long. 133° 35' 13".

Port Alsworth—K13TU, State of Alaska, 5900 E. Tudor Rd., Anchorage, AK 99507—10-w, lat. 60° 12' 09", long. 154° 19' 08".

Port Heiden—K04JT, City of Port Heiden, General Delivery, Port Heiden, AK 99549 (KUAC-TV Ch. 9 Fairbanks; KYUK-TV Ch. 4 Bethel; KT00-TV Ch. 3 Juneau; KAKM Ch. 7 Anchorage; KIMO Ch. 13 Anchorage; KTVA Ch. 11 Anchorage; KTUU-TV Ch. 2 Anchorage)—10-w, lat. 56° 54' 47", long. 158° 40' 54".

Port Moller—K02LX, State of Alaska, 5900 E. Tudor Rd., Anchorage, AK 99507—10-w, lat. 57° 59' 22", long. 160° 34' 33".

Port Protection—K13TV, State of Alaska, 5900 E. Tudor Rd., Anchorage, AK 99507—10-w, lat. 56° 19' 23", long. 133° 36' 44".

Portage Creek—K13KY, City of Dillingham, Dillingham, AK 99576—10-w, lat. 58° 53' 46", long. 157° 28' 28". (AFTV, Ch. 8, King Salmon AFB).

Prista—See K09OQ, Wrangell.

Prudhoe Bay—See K08IZ, BP Alaska Camp.

Prudhoe Bay—See K10JU, Atlantic Richfield Co. Base Camp.

Quartz Creek—K13KR, Channel 2 Broadcasting Co., Box 102880, Anchorage, AK 99510—1-w, lat. 60° 29' 48", long. 149° 49' 30".

Quinagak—K110G, Bethel Broadcasting Inc., Box 468, Bethel, AK 99559—10-w, lat. 59° 44' 52", long. 161° 53' 50".

Quinagak—K13SK, State of Alaska, 5900 E. Tudor Rd., Anchorage, AK 99507—1-w, lat. 59° 44' 53", long. 161° 54' 47".

Alaska—Translators

Rampart—K04LO, State of Alaska, 5900 E. Tudor Rd., Anchorage, AK 99507—1-w, lat. 65° 30' 16", long. 150° 10' 09".

Red Devil—K13QW, Red Devil Village Council, General Delivery, Red Devil, AK 99656 (KTUU-TV Ch. 2 Anchorage; KAKM Ch. 7 Anchorage; KTVA Ch. 11 Anchorage; KIMO Ch. 13 Anchorage; KTOO-TV Ch. 3 Juneau; KYUK-TV Ch. 4 Bethel; KUAC-TV Ch. 9 Fairbanks)—10-w, lat. 61° 47' 04", long. 157° 20' 00".

Richardson Hwy. (areas N & S)—See K04FQ, Glenallen.

Rowan Bay—K13TM, State of Alaska, 5900 E. Tudor Rd., Anchorage, AK 99507—10-w, lat. 56° 39' 50", long. 134° 16' 06".

Ruby—K09PK, City of Ruby, Box 15, Ruby, AK 99768 (KTUU-TV Ch. 2 Anchorage; KAKM Ch. 7 Anchorage; KTVA Ch. 11 Anchorage; KIMO Ch. 13 Anchorage; KYUK-TV Ch. 4 Bethel; KUAC-TV Ch. 9 Fairbanks; KTOO-TV Ch. 3 Juneau)—10-w, lat. 64° 44' 23", long. 155° 29' 09".

Russian Mission—See K13MX, Aniak.

Sand Point—K04HV, City of Sand Point, Box 16, Sand Point, AK 99661 (KYUK-TV Ch. 4 Bethel)—10-w, lat. 55° 20' 30", long. 160° 30' 00".

Savoonga—K09NL, Village of Savoonga, Savoonga, AK 99769 (KTUU-TV Ch. 2 Anchorage; KAKM Ch. 7 Anchorage; KTVA Ch. 11 Anchorage; KIMO Ch. 13 Anchorage)—10-w, lat. 63° 41' 45", long. 170° 28' 45".

Scammon Bay—K07SR, State of Alaska, 5900 E. Tudor Rd., Anchorage, AK 99507—10-w, lat. 61° 50' 33", long. 165° 34' 36".

Selawik—K02JU, City of Selawik, Box 49, Selawik, AK 99770 (KYUK-TV Ch. 4 Bethel; KIMO Ch. 13 Anchorage; KTVA Ch. 11 Anchorage; KTUU-TV Ch. 2 Anchorage; KAKM Ch. 7 Anchorage)—10-w, lat. 66° 35' 57", long. 160° 00' 00".

Seldovia—See K02IB, Homer.

Seldovia—See K04JH, Homer.

Seldovia—See K07PF, Homer.

Seldovia—See K13TR, Homer.

Seward—K03FO, City of Seward, Seward, AK 99664 (KTUU-TV Ch. 2 Anchorage; KAKM Ch. 7 Anchorage; KTVA Ch. 11 Anchorage; KIMO Ch. 13 Anchorage; KYUK-TV Ch. 4 Bethel; KUAC-TV Ch. 9 Fairbanks; KTOO-TV Ch. 3 Juneau)—10-w, lat. 60° 06' 18", long. 149° 26' 20".

Seward—K07PG, City of Seward, Seward, AK 99664 (KAKM Ch. 7 Anchorage)—10-w, lat. 60° 06' 12", long. 149° 26' 12".

Seward—K09DL, Denali Broadcasting Co. Inc., Box 337, Seward, AK 99664 (KTUU-TV Ch. 2 Anchorage)—10-w, lat. 60° 20' 20", long. 149° 18' 06".

Shageluk—K10KH, Village of Shageluk, Shageluk, AK 99665 (KTUU-TV Ch. 2 Anchorage; KAKM Ch. 7 Anchorage; KTVA Ch. 11 An-

chorage; KIMO Ch. 13 Anchorage)—10-w, lat. 62° 39' 20", long. 159° 31' 48".

Shungnak—K09NH, City of Shungnak, Shungnak, AK 99773 (KTUU-TV Ch. 2 Anchorage; KAKM Ch. 7 Anchorage; KTVA Ch. 11 Anchorage; KIMO Ch. 13 Anchorage)—10-w, lat. 66° 51' 51", long. 146° 40' 38".

Sitka—K08KY, Capital Community Broadcasting Inc., 224 4th St., Juneau, AK 99811 (KTOO-TV Ch. 3 Juneau)—10-w, lat. 57° 03' 13", long. 135° 21' 07".

Sitka—K15AX, State of Alaska, 5900 E. Tudor Rd., Anchorage, AK 99507 (KAKM Ch. 7 Anchorage; KIMO Ch. 13 Anchorage; KTBY Ch. 4 Anchorage; KTUU-TV Ch. 2 Anchorage; KTVA Ch. 11 Anchorage; KYES Ch. 5 Anchorage; K20AG Anchorage; KYUK-TV Ch. 4 Bethel)—100-w, lat. 57° 47' 41", long. 152° 23' 28". KUAC-TV Ch. 9, Fairbanks, KTOO-TV Ch. 3, Juneau.

Skagway—K13QQ, State of Alaska, 5900 E. Tudor Rd., Anchorage, AK 99507—10-w, lat. 59° 27' 13", long. 135° 19' 17".

Slana—K04KX, State of Alaska, 5900 E. Tudor Rd., Anchorage, AK 99507 (KTUU-TV Ch. 2 Anchorage; KAKM Ch. 7 Anchorage; KTVA Ch. 11 Anchorage; KIMO Ch. 13 Anchorage; KYUK-TV Ch. 4 Bethel; KUAC-TV Ch. 9 Fairbanks; KTOO-TV Ch. 3 Juneau)—10-w, lat. 62° 42' 27", long. 143° 58' 37". Note: Licensed as LPTV.

Sleetmute—K12MD, Sleetmute Village Council, Sleetmute, AK 99668 (KTUU-TV Ch. 2 Anchorage; KAKM Ch. 7 Anchorage; KTVA Ch. 11 Anchorage; KIMO Ch. 13 Anchorage; KYUK-TV Ch. 4 Bethel; KUAC-TV Ch. 9 Fairbanks; KTOO-TV Ch. 3 Juneau)—10-w, lat. 61° 42' 12", long. 157° 10' 00".

Snow Lake—See K09TU, Lake Louise.

Soldotna—See K06MF, Kenai.

Soldotna—See K08LW, Kenai.

Soldotna—See K10NC, Kenai.

Soldotna—See K12LA, Kenai.

South Naknek—See K11KR, Naknek.

Sparrevohn—K05IB, State of Alaska, 5900 E. Tudor Rd., Anchorage, AK 99507—100-w, lat. 61° 06' 24", long. 155° 36' 21".

St. George Island—K04IE, Community Council of St. George Island, St. George Island, AK 99660 (KYUK-TV Ch. 4 Bethel; KAKM Ch. 7 Anchorage)—10-w, lat. 56° 36' 00", long. 170° 32' 30".

St. Mary's—K07RK, City of St. Mary's, Box 163, St. Mary's, AK 99658 (KTUU-TV Ch. 2 Anchorage; KAKM Ch. 7 Anchorage; KTVA Ch. 11 Anchorage; KIMO Ch. 13 Anchorage; KTOO-TV Ch. 3 Juneau; KYUK-TV Ch. 4 Bethel; KUAC-TV Ch. 9 Fairbanks)—10-w, lat. 62° 03' 07", long. 163° 10' 29".

St. Mary's—See K11MG, Pitkas.

St. Michaels—K02LP, State of Alaska, 5900 E. Tudor Rd., Anchorage, AK 99507—10-w, lat. 63° 28' 43", long. 162° 02' 19".

St. Paul Island—K04HM, City of St. Paul Island, St. Paul Island, AK 99660 (KYUK-TV Ch. 4 Bethel)—10-w, lat. 57° 10' 08", long. 170° 16' 58".

Stebbins—K04LE, State of Alaska, 5900 E. Tudor Rd., Anchorage, AK 99507—1-w, lat. 63° 31' 10", long. 162° 17' 15".

Sterling—See K03FW, Kenai.

Sterling—See K06MF, Kenai.

Sterling Highway from Clam Gulch Store to Niniichik—K13MB, State of Alaska, 5900 E. Tudor Rd., Anchorage, AK 99507 (KTVA Ch. 11 Anchorage)—10-w, lat. 60° 12' 53", long. 151° 24' 43".

Sterling Highway from Clam Gulch Store to Niniichik—K56AQ, State of Alaska, 5900 E. Tudor Rd., Anchorage, AK 99507 (KIMO Ch. 13 Anchorage; KTUU-TV Ch. 2 Anchorage)—10-w, lat. 60° 32' 32", long. 151° 18' 30". Holds CP for change to 20.0-w

Sterling Highway from Clam Gulch Store to Niniichik—K67AU, State of Alaska, 5900 E. Tudor Rd., Anchorage, AK 99507 (KTUU-TV Ch. 2 Anchorage)—10-w, lat. 60° 16' 32", long. 151° 18' 30".

Stevens Village—K04NA, State of Alaska, 5900 E. Tudor Rd., Anchorage, AK 99507—lat. 66° 00' 26", long. 149° 05' 38".

Stony River—K02JZ, Stony River Traditional Council, General Delivery, Stony River, AK 99557 (KTUU-TV Ch. 2 Anchorage; KAKM Ch. 7 Anchorage; KTVA Ch. 11 Anchorage; KIMO Ch. 13 Anchorage; KYUK-TV Ch. 4 Bethel; KUAC-TV Ch. 9 Fairbanks; KTOO-TV Ch. 3 Juneau)—10-w, lat. 61° 46' 59", long. 156° 35' 17".

Stony River—See K10JM, Georgetown.

Suntrana—See K13MZ, Healy.

Sutton—K30BE, Channel 2 Broadcasting Co., Box 102880, Anchorage, AK 99510—1-w, lat. 61° 44' 16", long. 148° 56' 17".

Sutton—K49AU, Alaska Public TV Inc., 2677 Providence Dr., Anchorage, AK 99508 (KAKM Ch. 7 Anchorage)—10-w, lat. 61° 44' 16", long. 148° 56' 17".

Sutton & Alpine—K66CF, Northern Television Inc., Box 102200, Anchorage, AK 99510 (KTVA Ch. 11 Anchorage)—1-w, lat. 61° 44' 16", long. 148° 56' 17". Holds CP for change to lat. 61° 37' 18", long. 149° 01' 16". BPTT-960516NE.

Takotna—K09PN, State of Alaska, 5900 E. Tudor Rd., Anchorage, AK 99507—10-w, lat. 62° 59' 21", long. 156° 03' 42".

Talkeetna—K04DO, Northern Television Inc., Box 102200, Anchorage, AK 99510 (KTVA Ch. 11 Anchorage)—1-w, lat. 62° 18' 30", long. 149° 45' 07".

Talkeetna—K06KG, Talkeetna Chamber of Commerce, c/o Myra Hales, Box 88, Talkeetna, AK 99676 (KIMO Ch. 13 Anchorage)—10-w, lat. 62° 18' 00", long. 150° 06' 12".

Talkeetna—K0900, Channel 2 Broadcasting Co., Box 102880, Anchorage, AK 99510—10-w, lat. 62° 17' 56", long. 150° 06' 25".

Talkeetna—K47AG, KAKM Anchorage, 2677 Providence, Anchorage, AK 99504 (KAKM Ch. 7 Anchorage)—1-w, lat. 62° 18' 02", long. 150° 05' 52".

Tanacross & Tok—K03ED, Northern Television Inc., Box 102200, Anchorage, AK 99510 (KTVE Ch. 11 Fairbanks)—1-w, lat. 63° 19' 34", long. 143° 30' 07".

Tanana—K02KM, City of Tanana, General Delivery, Tanana, AK 99777 (KTUU-TV Ch. 2 Anchorage; KAKM Ch. 7 Anchorage; KTVA Ch. 11 Anchorage; KIMO Ch. 13 Anchorage; KYUK-TV Ch. 4 Bethel; KUAC-TV Ch. 9 Fairbanks; KTOO-TV Ch. 3 Juneau)—10-w, lat. 65° 10' 24", long. 152° 04' 31".

Tanunak—K07SA, State of Alaska, 5900 E. Tudor Rd., Anchorage, AK 99507—1-w, lat. 60° 35' 00", long. 165° 15' 32".

Tatitlek—K09NE, Village of Tatitlek, Tatitlek, AK 99677 (KTUU-TV Ch. 2 Anchorage; KAKM Ch. 7 Anchorage; KTVA Ch. 11 Anchorage; KIMO Ch. 13 Anchorage)—10-w, lat. 60° 51' 51", long. 146° 40' 38".

Tazlina—See K09TU, Lake Louise.

Telida—K11RV, State of Alaska, 5900 E. Tudor Rd., Anchorage, AK 99507—10-w, lat. 63° 23' 03", long. 153° 16' 34". See Adak.

Teller—K04LW, State of Alaska, 5900 E. Tudor Rd., Anchorage, AK 99507—1-w, lat. 65° 15' 55", long. 166° 21' 50".

Tenakee Springs—K10KG, City of Tenakee Springs, Tenakee Springs, AK 99841 (KTUU-TV Ch. 2 Anchorage; KAKM Ch. 7 Anchorage; KTVA Ch. 11 Anchorage; KIMO Ch. 13 Anchorage)—10-w, lat. 57° 46' 51", long. 135° 13' 11".

Tetlin—K07SP, State of Alaska, 5900 E. Tudor Rd., Anchorage, AK 99507—10-w, lat. 63° 08' 14", long. 142° 31' 28".

Thorne Bay—K09HO, Ketchikan Pulp Co., Ketchikan, AK 99901 (CFTK-TV Ch. 3 Terrace, BC)—1-w, lat. 55° 34' 05", long. 132° 21' 40".

Thorne Bay—K11RC, State of Alaska, 5900 E. Tudor Rd., Anchorage, AK 99507—10-w, lat. 55° 41' 08", long. 132° 31' 42". See Adak.

Togiak—K03FL, City of Togiak, Box 99, Togiak, AK 99678 (KTUU-TV Ch. 2 Anchorage; KAKM Ch. 7 Anchorage; KTVA Ch. 11 Anchorage; KIMO Ch. 13 Anchorage; KYUK-TV Ch. 4 Bethel; KUAC-TV Ch. 9 Fairbanks)—10-w, lat. 59° 03' 43", long. 160° 22' 33".

Togiak—K09QU, State of Alaska, 5900 E. Tudor Rd., Anchorage, AK 99507—lat. 59° 03' 42", long. 100° 22' 31".

Tok—See K03ED, Tanacross.

Tok Junction—K07NC, Tok Community TV Inc., Box 82, Tok Junction, AK 99780 (KUAC-TV Ch. 9 Fairbanks)—1-w, lat. 63° 19' 38", long. 142° 59' 48". Note: Licensed as LPTV.

Toksook Bay—K04LV, State of Alaska, 5900 E. Tudor Rd., Anchorage, AK 99507—1-w, lat. 60° 31' 53", long. 165° 06' 19".

Tolsona & Glenn Hwy. (E & W of)—K07IN, Wrangell Mountain TV & Radio Club, Box 327, Glenallen, AK 99588 (KATN Ch. 2 Fairbanks)—1-w, lat. 62° 06' 14", long. 146° 10' 12".

Trapper Creek—K16AF, State of Alaska, 5900 E. Tudor Rd., Anchorage, AK 99507—10-w, lat. 62° 19' 05", long. 150° 19' 00".

Tuluksak—K08ID, Bethel Broadcasting Inc., Box 468, Bethel, AK 99559—1-w, lat. 61° 06' 08", long. 160° 57' 30".

Tuluksak—K11RE, State of Alaska, 5900 E. Tudor Rd., Anchorage, AK 99507—10-w, lat. 61° 06' 08", long. 160° 57' 30".

Tuntuliak—See K07LR, Eek.

Tuntuliak—K13TC, State of Alaska, 5900 E. Tudor Rd., Anchorage, AK 99507—10-w, lat. 60° 20' 38", long. 162° 39' 50".

Tununak—K02JB, Bethel Broadcasting Inc., Box 468, Bethel, AK 99559—10-w, lat. 60° 35' 38", long. 165° 14' 03".

Unalakleet—K04JW, City of Unalakleet, Box 28, Unalakleet, AK 99684 (KTUU-TV Ch. 2 Anchorage; KAKM Ch. 7 Anchorage; KTVA Ch. 11 Anchorage; KIMO Ch. 13 Anchorage; KYUK-TV Ch. 4 Bethel; KUAC-TV Ch. 9 Fairbanks)—10-w, lat. 63° 52' 38", long. 160° 47' 15".

Unalaska & Dutch Harbor—K02HO, State of Alaska, 5900 E. Tudor Rd., Anchorage, AK 99507—10-w, lat. 53° 52' 36", long. 166° 32' 20".

Upper Kenai River area—See K04DS, Cooper Landing.

Usibelli—See K06LA, Healy.

Usibelli—See K13MZ, Healy.

Valdez—K09OT, State of Alaska, 5900 E. Tudor Rd., Anchorage, AK 99507—10-w, lat. 61° 08' 12", long. 146° 20' 15".

Venetie—K02KE, Venetie Village Council, Venetie, AK 99781 (KTUU-TV Ch. 2 Anchorage; KAKM Ch. 7 Anchorage; KTVA Ch. 11 Anchorage; KIMO Ch. 13 Anchorage; KYUK-TV Ch. 4 Bethel; KUAC-TV Ch. 9 Fairbanks; KTOD-TV Ch. 3 Juneau)—10-w, lat. 67° 01' 05", long. 146° 25' 14".

Wainwright—K04IR, State of Alaska, 5900 E. Tudor Rd., Anchorage, AK 99507 (KYUK-TV Ch. 4 Bethel; KAKM Ch. 7 Anchorage)—10-w, lat. 70° 37' 55", long. 160° 01' 00".

Wales—K04MN, State of Alaska, 5900 E. Tudor Rd., Anchorage, AK 99507—10-w, lat. 65° 36' 48", long. 168° 05' 22".

Whales Pass—K11RB, State of Alaska, 5900 E. Tudor Rd., Anchorage, AK 99507—10-w, lat. 56° 06' 13", long. 133° 06' 40".

White Bear—K07PT, Bethel Broadcasting Inc., Box 468, Bethel, AK 99559—1-w, lat. 61° 10' 17", long. 159° 45' 55".

White Mountain—K13TD, State of Alaska, 5900 E. Tudor Rd., Anchorage, AK 99507—10-w, lat. 64° 41' 06", long. 163° 24' 40".

Whittier—K02IM, Whittier Historical & Fine Arts Museum, Alaska Public Bcstg. Commission, 308 G St., Anchorage, AK 99501 (KAKM Ch. 7 Anchorage; KYUK-TV Ch. 4 Bethel)—10-w, lat. 60° 46' 15", long. 148° 41' 20".

Wildwood (S & N rural areas)—K13GQ, Northern Television Inc., Box 102200, Anchorage, AK 99510 (KTVA Ch. 11 Anchorage)—1-w, lat. 60° 35' 12", long. 151° 18' 30".

Wiseman—K13TA, State of Alaska, 5900 E. Tudor Rd., Anchorage, AK 99507—10-w, lat. 67° 24' 40", long. 150° 06' 32".

Womens Bay—K07ST, State of Alaska, 5900 E. Tudor Rd., Anchorage, AK 99507—10-w, lat. 57° 43' 23", long. 152° 31' 08".

Wood River—See K02GU, Dillingham.

Wrangell—K15AJ, State of Alaska, 5900 E. Tudor Rd., Anchorage, AK 99507—10-w, lat. 56° 27' 14", long. 132° 22' 54".

Wrangell—K21AF, State of Alaska, 5900 E. Tudor Rd., Anchorage, AK 99507—130-w, lat. 56° 27' 14", long. 132° 22' 54".

Wrangell & Prista—K09OQ, Capital Community Broadcasting Inc., 224 4th St., Juneau, AK 99811 (KTUU-TV Ch. 2 Anchorage; KAKM Ch. 7 Anchorage; KTVA Ch. 11 Anchorage; KIMO Ch. 13 Anchorage; KTOD-TV Ch. 3 Juneau)—10-w, lat. 56° 27' 14", long. 132° 22' 54".

Yakutat—K02ID, Yakutat City School District, Alaska Educational Bcstg. Comm., 308 G St., Anchorage, AK 99501 (KYUK-TV Ch. 4 Bethel)—10-w, lat. 59° 32' 39", long. 139° 43' 32".

Arizona

Alpine—K06DZ, Alpine Community TV, Box 654, Alpine, AZ 85920 (KOLD-TV Ch. 13 Tucson)—1-w, lat. 33° 49' 55", long. 109° 09' 48".

Alpine—K07IQ, Alpine Community TV, Box 654, Alpine, AZ 85920 (KGUN Ch. 9 Tucson)—1-w, lat. 33° 49' 55", long. 109° 09' 48".

Alpine—K11JS, Alpine Community TV, Box 654, Alpine, AZ 85920 (KVDA Ch. 4 Tucson)—1-w, lat. 33° 49' 55", long. 109° 09' 48".

Artesia—See K57CU, Duncan.

Artesia—See K65CM, Duncan.

Artesia—See K67CP, Duncan.

Artesia—See K69DG, Duncan.

Ash Fork—See K60ED, Williams.

Ash Fork, Grand Canyon & Parks—K47GM, Arizona Board of Regents for Arizona State U., c/o KAET, Arizona State U., Box 871405, Tempe, AZ 85281 (KAET Ch. 8 Phoenix)—50-w, lat. 35° 15' 00", long. 112° 13' 03". Holds CP for change to 100-w, lat. 35° 12' 01", long. 112° 12' 17". BPTT-19990910AAM.

Bagdad—K61BV, Cyprus Bagdad Copper Co., Box 245, Bagdad, AZ 86321 (KTVK Ch. 3 Phoenix)—1-w, lat. 34° 34' 46", long. 113° 09' 44".

Bagdad—K63BT, Cyprus Bagdad Copper Co., Box 245, Bagdad, AZ 86321 (KPHO-TV Ch. 5 Phoenix)—1-w, lat. 34° 34' 46", long. 113° 09' 44".

Bagdad—K65CD, Cyprus Bagdad Copper Co., Box 245, Bagdad, AZ 86321 (KAET Ch. 8 Phoenix)—1-w, lat. 34° 34' 46", long. 113° 09' 44".

Bagdad—K67CG, Cyprus Bagdad Copper Co., Box 245, Bagdad, AZ 86321 (KSAZ-TV Ch. 10 Phoenix)—1-w, lat. 34° 34' 46", long. 113° 09' 44".

Bagdad—K69CY, Cyprus Bagdad Copper Co., Box 245, Bagdad, AZ 86321 (KPNX Ch. 12 Phoenix-Mesa)—1-w, lat. 34° 34' 46", long. 113° 09' 44".

Big Park area & Sedona—K20FH, Bell Rock TV Club Inc., Box 20101, Sedona, AZ 86341 (KUTP Ch. 45 Phoenix)—10-w, lat. 34° 46' 28", long. 111° 45' 43".

Big Park area & Sedona—K22FB, Bell Rock TV Club Inc., Box 20101, Sedona, AZ 86341 (KNXV-TV Ch. 15 Phoenix)—10-w, lat. 34° 46' 28", long. 111° 45' 43".

Big Park Valley area, Jacks Canyon, Oak Creek & Valley Vista Estates—K45AE, Bell Rock TV Club Inc., Box 1805, Sedona, AZ 86336 (KPNX Ch. 12 Phoenix-Mesa)—10-w, lat. 34° 46' 28", long. 111° 45' 43".

Big Park Valley area, Jacks Canyon, Oak Creek & Valley Vista Estates—K47AA, Bell Rock TV Club Inc., Box 1805, Sedona, AZ 86336 (KTVK Ch. 3 Phoenix)—10-w, lat. 34° 46' 28", long. 111° 45' 43".

Big Park Valley area, Jacks Canyon, Oak Creek & Valley Vista Estates—K49AE, Bell Rock TV Club Inc., Box 1805, Sedona, AZ 86336 (KPHO-TV Ch. 5 Phoenix)—10-w, lat. 34° 46' 28", long. 111° 45' 43".

Big Park Valley area, Jacks Canyon, Oak Creek & Valley Vista Estates—K51AG, Bell Rock TV Club Inc., Box 1805, Sedona, AZ 86336 (KAET Ch. 8 Phoenix)—10-w, lat. 34° 46' 28", long. 111° 45' 43".

Big Park Valley area, Jacks Canyon, Oak Creek & Valley Vista Estates—K53AI, Bell Rock TV Club Inc., Box 1805, Sedona, AZ 86336 (KSAZ-TV Ch. 10 Phoenix)—10-w, lat. 34° 46' 28", long. 111° 45' 43".

Big Sandy Valley—K27DA, Mohave County Board of Supervisors, Box 7000, Kingman, AZ 86402-7000 (KTVK Ch. 3 Phoenix)—lat. 35° 06' 37", long. 113° 52' 55".

Bisbee—See K57BD, Tucson.

Bouse—K04JC, Bouse Booster Club Inc., Box 236, Bouse, AZ 85323 (KSAZ-TV Ch. 10 Phoenix)—1-w, lat. 33° 56' 10", long. 114° 03' 42".

Bouse—K07LD, Bouse Booster Club Inc., Box 236, Bouse, AZ 85323 (KTVK Ch. 3 Phoenix)—1-w, lat. 33° 56' 10", long. 114° 03' 42".

Bouse—K110B, Bouse Booster Club Inc., Box 236, Bouse, AZ 85323 (KPHO-TV Ch. 5 Phoenix)—1-w, lat. 33° 56' 10", long. 114° 03' 42".

Bullhead City—K02HR, Mohave County Board of Supervisors, Box 7000, Kingman, AZ 86402-7000 (KAET Ch. 8 Phoenix)—10-w, lat. 35° 12' 46", long. 114° 33' 18".

Bullhead City—K04GT, Mohave County Board of Supervisors, Box 7000, Kingman, AZ 86402-7000 (KTVK Ch. 3 Phoenix)—10-w, lat. 35° 12' 46", long. 114° 33' 18".

Bullhead City—K09KG, Mohave County Board of Supervisors, Box 7000, Kingman, AZ 86402-7000 (KPNX Ch. 12 Phoenix-Mesa)—10-w, lat. 35° 12' 46", long. 114° 33' 18".

Bullhead City—K11LX, Mohave County Board of Supervisors, Box 7000, Kingman, AZ 86402-7000 (KPHO-TV Ch. 5 Phoenix)—10-w, lat. 35° 12' 46", long. 114° 33' 18".

Bullhead City—K12OF, Mohave County Board of Supervisors, Box 7000, Kingman, AZ 86402-7000 (KVUU-TV Ch. 5 Henderson-Las Vegas, NV)—10-w, lat. 35° 12' 46", long. 114° 33' 18".

Bullhead City—K13LA, Mohave County Board of Supervisors, Box 7000, Kingman, AZ 86402-7000 (KSAZ-TV Ch. 10 Phoenix)—10-w, lat. 35° 12' 46", long. 114° 33' 18".

Bullhead City—K16EV (formerly K58DU), Mohave County Board of Supervisors, Box 7000, Kingman, AZ 86402-7000—lat. 35° 02' 09", long. 114° 22' 14".

Bullhead City—K18CB, Fox Television Stations Inc., 5151 Wisconsin Ave. NW, Washington, DC 20016 (KUTP Ch. 45 Phoenix)—10-w, lat. 35° 14' 50", long. 114° 44' 35".

Bullhead City—See K19BR, Needles, CA.

Bullhead City—K43GA, KUSK Inc., 3211 Tower Rd., Prescott, AZ 85031 (KUSK Ch. 7 Prescott-Phoenix)—10-w, lat. 35° 02' 09", long. 114° 22' 14". Note: Licensed as LPTV.

Bullhead City, AZ & Laughlin, NV—K59EX, Journal Broadcast Group Inc., 3355 S. Valleyview Blvd., Las Vegas, NV 89102 (KTNV Ch. 13 Las Vegas, NV)—lat. 35° 14' 58", long. 114° 44' 34".

Cactus—See K57CU, Duncan.

Cactus—See K65CM, Duncan.

Cactus—See K67CP, Duncan.

Arizona—Translators

Cactus—See K69DG, Duncan.

Camp Verde—See K11MI, Verde Valley.

Camp Verde—See K57DC, Verde Valley.

Camp Verde—See K59BP, Verde Valley.

Camp Verde—See K61BG, Verde Valley.

Camp Verde—See K63BG, Verde Valley.

Camp Verde—See K65BK, Verde Valley.

Camp Verde, Cornville, Rimrock & Verde Valley—K07BT, Verde Valley TV Club Committee, Box 186, Camp Verde, AZ 86322 (KTVK Ch. 3 Phoenix)—1-w, lat. 34° 28' 13", long. 111° 52' 21".

Camp Verde, Cornville, Rimrock & Verde Valley—K09MD, Verde Valley TV Club Committee, Box 186, Camp Verde, AZ 86322 (KPHO-TV Ch. 5 Phoenix)—1-w, lat. 34° 28' 13", long. 111° 52' 21".

Cane Beds—See K07SC, Hildale, UT

Cane Beds—See K09SU, Hildale, UT

Cane Beds—See K11QQ, Hildale, UT

Cane Beds—See K13SR, Hildale, UT

Carrizo—K02PE, TV Board of Carrizo, c/o George Hess, Box 700, Carrizo, AZ 85941 (KTVK Ch. 3 Phoenix)—1-w, lat. 33° 59' 45", long. 110° 16' 38".

Carrizo—K07WL, TV Board of Carrizo, c/o George Hess, Box 700, Carrizo, AZ 85941 (KPHO-TV Ch. 5 Phoenix)—1-w, lat. 33° 59' 45", long. 110° 16' 38".

Carrizo—K09WV, TV Board of Carrizo, Box 700, Carrizo, AZ 85941 (KAET Ch. 8 Phoenix)—1-w, lat. 33° 59' 45", long. 110° 16' 38".

Carrizo—K11UC, TV Board of Carrizo, c/o George Hess, Box 700, Carrizo, AZ 85941 (KSAZ-TV Ch. 10 Phoenix)—1-w, lat. 33° 59' 45", long. 110° 16' 38".

Carrizo—K13XA, TV Board of Carrizo, Box 700, Carrizo, AZ 85941 (KPNX Ch. 12 Phoenix-Mesa)—1-w, lat. 33° 59' 45", long. 110° 16' 38".

Casa Grande—K43CO, Azteca Phoenix LLC, 323 E. San Joaquin St., Tulare, CA 93274 (KUSK Ch. 7 Prescott-Phoenix)—lat. 33° 00' 05", long. 111° 40' 29".

Casas Adobes—K02BW, Emmis Television License Corp. of Honolulu, Suite 300, 3500 W. Olive Ave., Burbank, CA 91505-4604 (KGUN Ch. 9 Tucson)—100-w, lat. 32° 12' 53", long. 111° 00' 20".

Casas Adobes—K07DA, Raycom America Inc., RSA Tower, 20th Floor, 201 Monroe St., Montgomery, AL 36104 (KOLD-TV Ch. 13 Tucson)—10-w, lat. 32° 14' 22", long. 110° 58' 13". Holds CP for change to lat. 32° 14' 56", long. 111° 06' 59".

Casas Adobes—K64BV, KVOA Communications Inc., 134 Columbus St., Charleston, SC

29403 (KVOA-TV Ch. 4 Tucson)—632-w, lat. 32° 12' 53", long. 111° 00' 20".

Cedar Creek—K02PA, TV Board of Cedar Creek, Box 700, Whiteriver, AZ 85941 (KTVK Ch. 3 Phoenix)—1-w, lat. 33° 52' 33", long. 110° 11' 12".

Cedar Creek—K07WI, TV Board of Cedar Creek, c/o George Hess, Box 700, Whiteriver, AZ 85941 (KPHO-TV Ch. 5 Phoenix)—1-w, lat. 33° 52' 33", long. 110° 11' 12".

Cedar Creek—K11UA, TV Board of Cedar Creek, Box 700, Whiteriver, AZ 85941 (KSAZ-TV Ch. 10 Phoenix)—1-w, lat. 33° 52' 33", long. 110° 11' 12".

Cedar Creek—K13XB, TV Board of Cedar Creek, Box 700, Whiteriver, AZ 85941 (KPNX Ch. 12 Phoenix-Mesa)—1-w, lat. 33° 52' 33", long. 110° 11' 12".

Central—See K57CU, Duncan.

Central—See K65CM, Duncan.

Central—See K67CP, Duncan.

Central—See K69DG, Duncan.

Chambers—See K07JR, Sanders.

Chambers—See K13KT, Sanders.

Chambers, Lupton, Navajo & Sanders—K11OZ, Puerco Valley TV Assn. Inc., Box 159, Chambers, AZ 86502 (KOAT-TV Ch. 7 Albuquerque, NM)—10-w, lat. 35° 07' 24", long. 109° 11' 55".

Chinle—K08HQ, KOB-TV LLC, 3415 University Ave., St. Paul, MN 55114 (KOB-TV Ch. 4 Albuquerque, NM)—10-w, lat. 36° 09' 20", long. 109° 35' 46".

Chinle—K10IN, KOAT Hearst-Argyle Television Inc., 888 7th Ave., New York, NY 10106 (KOAT-TV Ch. 7 Albuquerque, NM)—10-w, lat. 36° 09' 20", long. 109° 35' 46".

Chinle—K13VW, Emmis Television License Corp. of Honolulu, Suite 300, 3500 W. Olive Ave., Burbank, CA 91505-4604 (KRQE Ch. 13 Albuquerque, NM; KREZ-TV Ch. 6 Durango, CO)—10-w, lat. 36° 09' 20", long. 109° 35' 46".

Chinle—K51AV, Navajo Nation, Box 2569, Window Rock, AZ 86515 (K40AP Tsaile)—100-w, lat. 36° 21' 15", long. 109° 49' 45".

Chinle—See K61GB, Shiprock, NM.

Chino Valley—See K55DB, Prescott.

Chloride—K30GG (formerly K54DE), Mohave County Board of Supervisors, Box 7000, 809 E. Beale St., Kingman, AZ 86402-7000 (KLAS-TV Ch. 8 Las Vegas, NV)—10-w, lat. 35° 23' 49", long. 114° 10' 16".

Chloride—K32DW, Mohave County Board of Supervisors, Box 7000, Kingman, AZ 86402-7000 (KAET Ch. 8 Phoenix)—10-w, lat. 35° 23' 49", long. 114° 10' 16".

Chloride—K42CQ, Mohave County Board of Supervisors, Box 7000, Kingman, AZ 86402-7000 (KVBC Ch. 3 Las Vegas, NV)—10-w, lat. 35° 23' 49", long. 114° 10' 16".

Chloride—K49EU, Mohave County Board of Supervisors, Box 7000, 809 E. Beale St., Kingman, AZ 86402-7000 (KTVK Ch. 3 Phoenix)—10-w, lat. 35° 23' 49", long. 114° 10' 16".

Cibique—K02PF, TV Board of Cibique, Box 700, Whiteriver, AZ 85941—1-w, lat. 34° 02' 54", long. 110° 29' 37".

Cibique—K07WK, TV Board of Cibique, c/o George Hess, Box 700, Whiteriver, AZ 85941 (KPHO-TV Ch. 5 Phoenix)—1-w, lat. 34° 02' 54", long. 110° 29' 37".

Cibique—K11UB, TV Board of Cibique, c/o George Hess, Box 700, Whiteriver, AZ 85941 (KSAZ-TV Ch. 10 Phoenix)—1-w, lat. 34° 02' 54", long. 110° 29' 37".

Cibique—K13XE, TV Board of Cibique, c/o George Hess, Box 700, Whiteriver, AZ 85941—1-w, lat. 34° 02' 54", long. 110° 29' 37".

Clarkdale—See K38AI, Cottonwood.

Clarkdale—See K40AD, Cottonwood.

Clarkdale—See K42AC, Cottonwood.

Clay Springs—See K03FB, Snowflake.

Clay Springs—See K05GB, Snowflake.

Clay Springs—See K07OJ, Snowflake.

Clay Springs—See K11NR, Snowflake.

Colorado City—K27EJ, Mohave County Board of Supervisors, Box 7000, Kingman, AZ 86402-7000 (KTVK Ch. 3 Phoenix)—100-w, lat. 36° 54' 11", long. 113° 01' 58".

Cornville—See K07BT, Camp Verde.

Cornville—See K09MD, Camp Verde.

Cornville—See K11MI, Verde Valley.

Cornville—See K38AI, Cottonwood.

Cornville—See K40AD, Cottonwood.

Cornville—See K42AC, Cottonwood.

Cornville—See K57DC, Verde Valley.

Cornville—See K59BP, Verde Valley.

Cornville—See K61BG, Verde Valley.

Cornville—See K63BG, Verde Valley.

Cornville—See K65BK, Verde Valley.

Cottonwood—K16BP, Fox Television Stations Inc., 5151 Wisconsin Ave. NW, Washington, DC 20016 (KUTP Ch. 45 Phoenix)—1000-w, lat. 34° 42' 17", long. 112° 06' 55".

Cottonwood—See K36AE, Clarkdale.

Cottonwood—K44CN, Scripps Howard Inc., 4625 S. 33rd Place, Phoenix, AZ 85040 (KNXV-TV Ch. 15 Phoenix)—1000-w, lat. 34° 41' 12", long. 112° 07' 00". Note: Licensed as LPTV.

Cottonwood—K46CA, Yavapai College, 1100 E. Sheldon St., Prescott, AZ 86301—85-w, lat. 34° 41' 12", long. 112° 07' 00". Note: Licensed as LPTV.

Cottonwood—K58AV, Trinity Broadcasting Network Inc., 2442 Michelle Dr., Tustin, CA 92780 (KPAZ-TV Ch. 21 Phoenix)—100-w, lat. 34° 42' 00", long. 112° 07' 06". Holds CP for change to lat. 34° 42' 04", long. 112° 04' 06". BPTT-940706IA.

Cottonwood & Prescott—K34EE, Belo TV Inc., 400 S. Record St., Dallas, TX 75202 (KMOH-TV Ch. 6 Kingman)—27-w, lat. 34° 41' 11", long. 112° 06' 58".

Cottonwood, Clarkdale & Cornville—K38AI, Belo TV Inc., 400 S. Record St., Dallas, TX 75202 (KTVK Ch. 3 Phoenix)—1000-w, lat. 34° 41' 12", long. 112° 06' 59".

Cottonwood, Clarkdale & Cornville—K40AD, Meredith Corp., Box 20100, 4016 N. Black Canyon Hwy., Phoenix, AZ 85017 (KPHO-TV Ch. 5 Phoenix)—1000-w, lat. 34° 41' 12", long. 112° 06' 59".

Cottonwood, Clarkdale, Cornville & Prescott Valley—K42AC, Arizona Board of Regents, c/o KAET, Arizona State U., Tempe, AZ 85281 (KAET Ch. 8 Phoenix)—1000-w, lat. 34° 41' 12", long. 112° 06' 59".

Cross Canyon—K57EF, Ganado Community TV Club, Box 614, Ganado, AZ (KRQE Ch. 13 Albuquerque, NM)—1-w, lat. 35° 45' 46", long. 109° 10' 12".

Davis Dam—See K19BR, Needles, CA.

Deer Lodge—See K07DO, Seligman.

Deer Lodge—See K09IO, Seligman.

Deer Lodge—See K11IT, Seligman.

Deer Lodge—See K13HJ, Seligman.

Dolan Springs—K35EI, Mohave County Board of Supervisors, Box 7000, Kingman, AZ 86402-7000 (KPNX Ch. 12 Phoenix-Mesa)—100-w, lat. 35° 35' 42", long. 114° 14' 46".

Dolan Springs—K41BZ, Mohave County Board of Supervisors, Box 7000, Kingman, AZ 86402-7000 (KPNX Ch. 12 Phoenix-Mesa)—100-w, lat. 35° 35' 42", long. 114° 14' 46".

***Dolan Springs**—K43GU (formerly K62CH), Mohave County Board of Supervisors, Box 7000, Kingman, AZ 86402-7000 (KTVK Ch. 3 Phoenix; KPHO-TV Ch. 5 Phoenix)—1000-w, lat. 35° 35' 42", long. 114° 14' 46".

Dolan Springs—K80CT, Mohave County Board of Supervisors, Box 7000, Kingman, AZ 86402-7000 (KPNX Ch. 12 Phoenix-Mesa)—20-w, lat. 35° 23' 27", long. 114° 22' 03".

Doney Park area—K77BJ, Mount Elden Rural TV Inc., El Paso Natural Gas Co., Box 1492, El

Paso, TX 79999 (KPHO-TV Ch. 5 Phoenix)—10-w, lat. 35° 14' 27", long. 111° 35' 48".

Douglas—K28EY, Apogee Television Tucson LLC, Suite 100, 15455 Hallmark Dr., Lake Oswego, OR 97035 (KHRR Ch. 40 Tucson)—100-w, lat. 31° 28' 50", long. 109° 57' 20".

Duncan—See K02FV, York.

Duncan—See K07IR, York.

Duncan—See K11JJ, York.

Duncan—K20GG, Arizona Board of Regents, U. of Arizona, Modern Languages Bldg., Tucson, AZ 85721 (KUAT-TV Ch. 6 Tucson)—100-w, lat. 32° 53' 14", long. 109° 18' 49".

Duncan—K43CN, Southern Greenlee County TV Assn. Inc., 222 N. Hwy. 75, Duncan, AZ 85534 (KVOA Ch. 4 Tucson)—lat. 32° 53' 14", long. 109° 18' 49".

Duncan—K47DA, Southern Greenlee County TV Assn. Inc., 222 N. Hwy. 75, Duncan, AZ 85534 (KTVK Ch. 3 Phoenix)—930-w, lat. 32° 53' 14", long. 109° 18' 49".

Duncan—K49CH, Southern Greenlee County TV Assn. Inc., 222 N. Hwy. 75, Duncan, AZ 85534 (KNXV-TV Ch. 15 Phoenix)—930-w, lat. 32° 53' 14", long. 109° 18' 49".

Duncan—K51DG, Southern Greenlee County TV Assn. Inc., 222 N. Hwy. 75, Duncan, AZ 85534—lat. 32° 53' 14", long. 109° 18' 49".

Duncan—K53DL, Southern Greenlee County TV Assn. Inc., 222 N. Hwy. 75, Duncan, AZ 85534 (KPHO-TV Ch. 5 Phoenix)—500-w, lat. 32° 53' 14", long. 109° 18' 49".

Duncan, Franklin, Loma Linda, Sheldon, Verde Lee & York, AZ & Virden, NM (azimuth 1); Artesia, Cactus, Central, Lone Star, Safford, San Jose, Solomon, Thatcher, & Pima (azimuth 2)—K57CU, Southern Greenlee County TV Assn. Inc., 222 N. Hwy. 75, Duncan, AZ 85534 (KPHO-TV Ch. 5 Phoenix)—50-w, lat. 32° 53' 14", long. 109° 18' 49".

Duncan, Franklin, Loma Linda, Sheldon, Verde Lee & York, AZ & Virden, NM (azimuth 1); Artesia, Cactus, Central, Lone Star, Safford, San Jose, Solomon, Thatcher, & Pima (azimuth 2)—K65CM, Southern Greenlee County TV Assn. Inc., 222 N. Hwy. 75, Duncan, AZ 85534 (KUTP Ch. 45 Phoenix)—lat. 32° 53' 14", long. 109° 18' 49".

Duncan, Franklin, Loma Linda, Sheldon, Verde Lee & York, AZ & Virden, NM (azimuth 1); Artesia, Cactus, Central, Lone Star, Safford, San Jose, Solomon, Thatcher, & Pima (azimuth 2)—K67CP, Southern Greenlee County TV Assn. Inc., 222 N. Hwy. 75, Duncan, AZ 85534 (KTVK Ch. 3 Phoenix)—lat. 32° 53' 14", long. 109° 18' 49".

Duncan, Franklin, Loma Linda, Sheldon, Verde Lee & York, AZ & Virden, NM (azimuth 1); Artesia, Cactus, Central, Lone Star, Safford, San Jose, Solomon, Thatcher, & Pima (azimuth 2)—K69DG, Southern Greenlee County TV Assn. Inc., 222 N. Hwy. 75, Duncan, AZ 85534 (KOLD-TV Ch.

13 Tucson)—lat. 32° 53' 14", long. 109° 18' 49".

East Flagstaff—K39FC, KSAZ License Inc., Suite 1100 W, 3200 Windy Hill Rd., Marietta, GA 30067 (KSAZ-TV Ch. 10 Phoenix)—100-w, lat. 35° 14' 26", long. 111° 35' 48". BPTT-990305JB.

El Paso Gas Co. Navajo Compressor Station—K53AQ, Regents of U. of NM and Board of Education of the City of Albuquerque, 1130 University Blvd. NE, Albuquerque, NM 87102 (KNME-TV Ch. 5 Albuquerque, NM)—10-w, lat. 35° 40' 15", long. 109° 12' 03".

Flagstaff—K14KK, Arizona Board of Regents, c/o KAET, Arizona State U., Box 871405, Tempe, AZ 85281 (KAET Ch. 8 Phoenix)—100-w, lat. 35° 14' 28", long. 111° 36' 35". Holds CP for change to 87-w, lat. 35° 14' 26", long. 111° 35' 48". BPTT-990831JB.

Flagstaff—K26DH, KSAZ License Inc., Suite 1100 W, 3200 Windy Hill Rd., Marietta, GA 30067 (KSAZ-TV Ch. 10 Phoenix)—100-w, lat. 35° 14' 34", long. 111° 36' 40".

Flagstaff—K28CW, Fox Television Stations Inc., 5151 Wisconsin Ave. NW, Washington, DC 20016 (KUTP Ch. 45 Phoenix)—135-w, lat. 35° 14' 26", long. 111° 35' 48".

Flagstaff—K30DT, Azteca Phoenix LLC, 323 E. San Joaquin St., Tulare, CA 93274 (KUSK Ch. 7 Prescott-Phoenix)—135-w, lat. 35° 14' 26", long. 111° 35' 48".

Flagstaff—K35FH, Trinity Broadcasting Network Inc., 2442 Michelle Dr., Tustin, CA 92780 (KTBN-TV Ch. 40 Santa Ana-Los Angeles, CA, KPAZ-TV Ch. 21 Phoenix)—100-w, lat. 35° 14' 28", long. 111° 36' 35". Note: Licensed as LPTV.

Flagstaff—K50GH (formerly K64BI), Meredith Corp., Box 20100, 4016 N. Black Canyon Hwy., Phoenix, AZ 85017 (KPHO-TV Ch. 5 Phoenix)—100-w, lat. 35° 14' 28", long. 111° 36' 35". Holds CP for change to lat. 35° 14' 26", long. 111° 35' 48". BPTT-20000419ABW.

Flagstaff—K52CM, Scripps Howard Inc., 4625 S. 33rd Place, Phoenix, AZ 85040 (KNXV-TV Ch. 15 Phoenix)—100-w, lat. 35° 14' 26", long. 111° 35' 48".

Flagstaff—K54GI, Belo TV Inc., 400 S. Record St., Dallas, TX 75202 (KTVK Ch. 3 Phoenix)—100-w, lat. 35° 14' 26", long. 111° 35' 48".

Fort Defiance—See K65BI, Window Rock.

Fort Defiance—See K67BQ, Window Rock.

Fort Defiance—See K69BV, Window Rock.

Franklin—See K02FV, York.

Franklin—See K07IR, York.

Franklin—See K11JJ, York.

Franklin—See K57CU, Duncan.

Franklin—See K65CM, Duncan.

Franklin—See K67CP, Duncan.

Franklin—See K69DG, Duncan.

Fredonia—See K20EC, Kanab, UT

Fredonia, AZ-Kane County (rural areas), UT—K15DX, Western Kane County Special Service, 28 N. Main, Kanab, UT 84741 (KTVX Ch. 4 Salt Lake City, UT)—20-w, lat. 36° 59' 14", long. 112° 30' 08".

Ganado—K07PR, Ganado Community TV Club, Box 614, Ganado, AZ 86505 (KOB-TV Ch. 4 Albuquerque, NM)—10-w, lat. 35° 40' 40", long. 109° 33' 28".

Ganado—K09OI, Ganado Community TV Club, Box 614, Ganado, AZ 86505 (KOAT-TV Ch. 7 Albuquerque, NM)—10-w, lat. 35° 40' 40", long. 109° 33' 28".

Ganado—K11KY, Ganado Community TV Club, Box 614, Ganado, AZ 86505 (KRQE Ch. 13 Albuquerque, NM)—1-w, lat. 35° 40' 40", long. 109° 33' 28".

Ganado—K13PX, Ganado Community TV Club, Box 614, Ganado, AZ 86505 (KRQE Ch. 13 Albuquerque, NM)—10-w, lat. 35° 40' 40", long. 109° 33' 28".

Ganado & Greasewood—K04HW, Navajo Tribe, Communications Dept., Box 86, Fort Defiance, AZ (KSAZ-TV Ch. 10 Phoenix)—10-w, lat. 35° 28' 16", long. 110° 11' 19".

Gas City—See K19BR, Needles, CA.

Gas City—See K21FU, Topock.

Gas City—See K42EU, Topock.

Globe & Miami—K41ER, Trinity Broadcasting Network Inc., 2442 Michelle Dr., Tustin, CA 92780 (KPAZ-TV Ch. 21 Phoenix)—20-w, lat. 33° 20' 20", long. 110° 52' 16".

Globe & Miami—K57BO, Community TV Project, 3551 McDowell Rd., Tucson, AZ 85008 (KTVK Ch. 3 Phoenix)—20-w, lat. 33° 20' 20", long. 110° 52' 16".

Globe & Miami—K59CI, Meredith Corp., Box 20100, 4016 N. Black Canyon Hwy., Phoenix, AZ 85017 (KPHO-TV Ch. 5 Phoenix)—20-w, lat. 33° 20' 20", long. 110° 52' 16".

Globe & Miami—K61FB, Multimedia Cablevision Inc., 1011 N. Central Ave., Phoenix, AZ 85002 (KPNX Ch. 12 Phoenix-Mesa)—lat. 33° 20' 20", long. 110° 52' 16".

Globe & Miami—K67AB, Arizona Board of Regents, c/o KAET, Arizona State U., Tempe, AZ 85281 (KAET Ch. 8 Phoenix)—20-w, lat. 33° 20' 20", long. 110° 52' 16".

Globe & Miami—K70BY, Community TV Project, Box 2750, Globe, AZ 85512 (KPNX Ch. 12 Phoenix-Mesa)—20-w, lat. 33° 20' 20", long. 110° 52' 16".

Golden Valley—K11TA, Mohave County Board of Supervisors, Box 7000, Kingman, AZ 86402-7000 (KTVK Ch. 3 Phoenix)—10-w, lat. 35° 13' 40", long. 114° 12' 54".

Golden Valley—K21EG, Mohave County Board of Supervisors, Box 7000, Kingman, AZ

86402-7000 (KPNX Ch. 12 Phoenix-Mesa)—100-w, lat. 35° 13' 40", long. 114° 12' 54".

Golden Valley—K46CG, Mohave County Board of Supervisors, Box 7000, Kingman, AZ 86402-7000 (KSAZ-TV Ch. 10 Phoenix)—100-w, lat. 35° 13' 40", long. 114° 12' 54".

Grand Canyon—K07LQ, Grand Canyon Recreation Assn., Box 553, Grand Canyon, AZ 86023 (KPHO-TV Ch. 5 Phoenix)—1-w, lat. 36° 03' 05", long. 112° 09' 15".

Grand Canyon—K09IP, Grand Canyon Recreation Assn., Box 553, Grand Canyon, AZ 86023 (KSAZ-TV Ch. 10 Phoenix)—1-w, lat. 36° 03' 05", long. 112° 09' 15".

Grand Canyon—K11IU, Grand Canyon Recreation Assn., Box 553, Grand Canyon, AZ 86023 (KPNX Ch. 12 Phoenix-Mesa)—1-w, lat. 36° 03' 05", long. 112° 09' 15".

Grand Canyon—K13IZ, Grand Canyon Recreation Assn., Box 553, Grand Canyon, AZ 86023 (KTVK Ch. 3 Phoenix)—1-w, lat. 36° 03' 05", long. 112° 09' 15".

Grand Canyon—See K47GM, Ash Fork.

Grand Canyon—See K60ED, Williams.

Greasewood—See K04HW, Ganado.

Greasewood—K07KI, Greasewood Community Club, Greasewood Boarding School, Ganado, AZ 86505 (KNAZ-TV Ch. 2 Flagstaff)—1-w, lat. 35° 33' 12", long. 109° 43' 09".

Greasewood—K10KT, Greasewood Community Club, Greasewood Boarding School, Ganado, AZ 86505 (KSAZ-TV Ch. 10 Phoenix)—1-w, lat. 35° 33' 12", long. 109° 43' 09".

Greasewood—K12IO, Greasewood Community Club, Greasewood Boarding School, Ganado, AZ 86505 (KOAT-TV Ch. 7 Albuquerque, NM)—1-w, lat. 35° 33' 12", long. 109° 43' 09".

Green Valley—See K57BD, Tucson.

***Green Valley**—KPC-E-LP (formerly K29CO), Ch. 29, Good Music Inc., 3222 S. Richey Ave., Tucson, AZ 85713—1000-w, lat. 32° 42' 18", long. 110° 55' 25". Note: Licensed as LPTV.

Greer—K06AP, Greer Community TV Assn., Box 41, Greer, AZ 85927 (KGUN Ch. 9 Tucson)—1-w, lat. 34° 01' 00", long. 109° 27' 32".

Greer—K07GC, Greer Community TV Assn., Box 41, Greer, AZ 85927 (KVOA Ch. 4 Tucson)—1-w, lat. 34° 01' 00", long. 109° 27' 32".

Greer—K11PG, Greer Community TV Assn., Box 41, Greer, AZ 85927 (KOLD-TV Ch. 13 Tucson)—1-w, lat. 34° 01' 00", long. 109° 27' 32".

Horse Mesa Dam—K56BH, Salt River Agricultural Improvement, & Power District, Box 52025, Phoenix, AZ 85072 (KTVK Ch. 3 Phoenix)—1-w, lat. 33° 33' 03", long. 111° 21' 00".

Horse Mesa Dam—K58BA, Salt River Agricultural Improvement, & Power District, Box 52025, Phoenix, AZ 85072 (KSAZ-TV Ch. 10 Phoenix)—1-w, lat. 33° 33' 03", long. 111° 21' 00".

Horse Mesa Dam—K60BG, Salt River Agricultural Improvement, & Power District, Box 52025, Phoenix, AZ 85072 (KPNX Ch. 12 Phoenix-Mesa)—1-w, lat. 33° 33' 03", long. 111° 21' 00".

Hyde Park—See K07DO, Seligman.

Hyde Park—See K09IQ, Seligman.

Hyde Park—See K11IT, Seligman.

Hyde Park—See K13HJ, Seligman.

Jacks Canyon—See K45AE, Big Park Valley area.

Jacks Canyon—See K47AA, Big Park Valley area.

Jacks Canyon—See K49AE, Big Park Valley area.

Jacks Canyon—See K51AG, Big Park Valley area.

Jacks Canyon—See K53AI, Big Park Valley area.

Kayenta—See K32FK, Shiprock, NM.

Kingman—K14HG, Fox Television Stations Inc., 5151 Wisconsin Ave. NW, Washington, DC 20016 (KUTP Ch. 45 Phoenix)—82-w, lat. 35° 04' 52", long. 113° 54' 13".

Kingman (formerly Round Mountain, CA)—K23FV (formerly K60DX), Mohave County Board of Supervisors, Box 7000, Kingman, AZ 86402-7000—100-w, lat. 40° 48' 21", long. 121° 57' 24". Holds CP for change to lat. 35° 04' 53", long. 113° 54' 14". BPTT-20000728AFM.

Kingman—K31BI, Mohave County Board of Supervisors, Box 7000, Kingman, AZ 86402-7000 (KLAS-TV Ch. 8 Las Vegas, NV)—100-w, lat. 35° 06' 37", long. 113° 52' 55".

Kingman—K41FT, Mohave County Board of Supervisors, Box 7000, Kingman, AZ 86402-7000 (KPHO-TV Ch. 5 Phoenix)—100-w, lat. 35° 04' 53", long. 113° 54' 14".

Kingman—K44DK, Mohave County Board of Supervisors, Box 7000, Kingman, AZ 86402-7000 (KNXV-TV Ch. 15 Phoenix)—50-w, lat. 35° 04' 53", long. 113° 54' 14".

Kingman—K48AY, Mohave County Board of Supervisors, Box 7000, Kingman, AZ 86402-7000 (KTVK Ch. 3 Phoenix)—100-w, lat. 35° 05' 30", long. 113° 54' 04".

Kingman—K49GE (formerly K68AK), Mohave County Board of Supervisors, Box 7000, Kingman, AZ 86402-7000 (KAET Ch. 8 Phoenix)—100-w, lat. 35° 04' 53", long. 113° 54' 14".

Kingman—K50CY, Mohave County Board of Supervisors, Box 7000, Kingman, AZ 86402-

7000 (KPNX Ch. 12 Phoenix-Mesa)—100-w, lat. 35° 05' 30", long. 113° 54' 04".

Kingman—K55GG, Azteca Phoenix LLC, 323 E. San Joaquin St., Tulare, CA 93274 (KUSK Ch. 7 Prescott-Phoenix)—38-w, lat. 35° 04' 52", long. 113° 54' 13". Note: Operating as LPTV.

Kingman—K57FY, Scripps Howard Inc., 4625 S. 33rd Place, Phoenix, AZ 85040 (KNXV-TV Ch. 15 Phoenix)—100-w, lat. 35° 04' 57", long. 113° 54' 13".

Kingman—K60AX, Mohave County Board of Supervisors, Box 7000, Kingman, AZ 86402-7000 (KVUU-TV Ch. 5 Henderson-Las Vegas, NV)—20-w, lat. 35° 05' 30", long. 113° 54' 04".

Kingman—K82AA, Mohave County Board of Supervisors, Box 7000, Kingman, AZ 86402-7000 (KSAZ-TV Ch. 10 Phoenix)—100-w, lat. 35° 05' 30", long. 113° 54' 04".

Klagentoh—K43GQ (formerly K68BL), KOB-TV LLC, 3415 University Ave., St. Paul, MN 55114 (KOB-TV Ch. 4 Albuquerque, NM)—10-w, lat. 35° 40' 15", long. 109° 12' 03".

Lake Havasu City—K15CR, Fox Television Stations Inc., 5151 Wisconsin Ave. NW, Washington, DC 20016 (KUTP Ch. 45 Phoenix)—lat. 34° 36' 09", long. 114° 22' 13".

Lake Havasu City—K17DA, Azteca Phoenix LLC, 323 E. San Joaquin St., Tulare, CA 93274 (KUSK Ch. 7 Prescott-Phoenix)—1000-w, lat. 34° 36' 09", long. 114° 22' 13".

Lake Havasu City—K21EA, Mohave County Board of Supervisors, Box 7000, Kingman, AZ 86402-7000 (KMOH-TV Ch. 6 Kingman)—100-w, lat. 34° 36' 09", long. 114° 22' 13".

Lake Havasu City—K29FD (formerly K52AX), Mohave County Board of Supervisors, Box 7000, Kingman, AZ 86402-7000 (KVUU-TV Ch. 5 Henderson-Las Vegas, NV)—100-w, lat. 34° 36' 09", long. 114° 22' 13".

Lake Havasu City—K39FV (formerly K56BU), Mohave County Board of Supervisors, Box 7000, Kingman, AZ 86402-7000 (KTVK Ch. 3 Phoenix)—1-w, lat. 34° 36' 11", long. 114° 22' 14".

Lake Havasu City—K40FG (formerly K58BJ), Mohave County Board of Supervisors, Box 7000, Kingman, AZ 86402-7000 (KSAZ-TV Ch. 10 Phoenix)—100-w, lat. 34° 36' 09", long. 114° 22' 13".

Lake Havasu City—K43GJ, Mohave County Board of Supervisors, Box 7000, Kingman, AZ 86402-7000 (KPHO-TV Ch. 5 Phoenix)—1-w, lat. 34° 36' 09", long. 114° 22' 13".

Lake Havasu City—K46GI (formerly K54AN), Mohave County Board of Supervisors, Box 7000, Kingman, AZ 86402-7000 (KPNX Ch. 12 Phoenix-Mesa)—100-w, lat. 34° 36' 09", long. 114° 22' 13".

Lake Havasu City—K47FQ, Mohave County Board of Supervisors, Box 7000, 809 E. Beale St., Kingman, AZ 86402-7000 (KAET Ch. 8 Phoenix)—100-w, lat. 34° 36' 09", long. 114° 22' 13".

Lakeside—See K03FB, Snowflake.

Lakeside—See K05GB, Snowflake.

Lakeside—See K07OJ, Snowflake.

Lakeside—See K11NR, Snowflake.

Le Chee & Wahweap Marina area—K07PH, U. of Utah, Room 118, 101 Wasatch Dr., Salt Lake City, UT 84112 (KUJO Ch. 7 Salt Lake City, UT)—10-w, lat. 36° 51' 06", long. 111° 26' 17".

Le Chee & Wahweap Marina area—K09OJ, Lake Powell Antennavision Inc., Box 2503, Page, AZ 86040 (KUTV Ch. 2 Salt Lake City, UT)—10-w, lat. 36° 51' 06", long. 111° 26' 17".

Le Chee & Wahweap Marina area—K11PA, Lake Powell Antennavision Inc., Box 2503, Page, AZ 86040 (KTVX Ch. 4 Salt Lake City, UT)—10-w, lat. 36° 51' 06", long. 111° 26' 17".

Le Chee & Wahweap Marina area—K13QB, Lake Powell Antennavision Inc., Box 2503, Page, AZ 86040 (KSL-TV Ch. 5 Salt Lake City, UT)—10-w, lat. 36° 51' 06", long. 111° 26' 17".

Leupp—See K68BW, East Flagstaff.

Littlefield—See K04AZ, Santa Clara, UT

Littlefield—K31EA, Mohave County Board of Supervisors, Box 7000, Kingman, AZ 86402-7000 (KTVK Ch. 3 Phoenix)—100-w, lat. 37° 09' 19", long. 113° 52' 57".

Littlefield—See KVBT-LP, Ch. 41, Santa Clara, UT.

Loma Linda—See K57CU, Duncan.

Loma Linda—See K65CM, Duncan.

Loma Linda—See K67CP, Duncan.

Loma Linda—See K69DG, Duncan.

Loma Linda Estates—See K02FV, York.

Loma Linda Estates—See K07IR, York.

Loma Linda Estates—See K11JJ, York.

Lone Star—See K57CJ, Duncan.

Lone Star—See K65CM, Duncan.

Lone Star—See K67CP, Duncan.

Lone Star—See K69DG, Duncan.

Lupton—See K07JR, Sanders.

Lupton—See K11OZ, Chambers.

Lupton—See K13KT, Sanders.

Madera Peak—K55BW, KSAZ License Inc., Suite 1100 W, 3200 Windy Hill Rd., Marietta, GA 30067 (KSAZ-TV Ch. 10 Phoenix)—lat. 33° 20' 20", long. 110° 52' 16".

Many Farms—K30GL (formerly K67AF), Emmis Television License Corp. of Honolulu, Suite 300, 3500 W. Olive Ave., Burbank, CA 91505-4604 (KRQE Ch. 13 Albuquerque, NM; KREZ-TV Ch. 6 Durango, CO)—100-w, lat. 36° 27' 30", long. 109° 05' 37".

Many Farms—K34FF, Hearst-Argyle Stations Inc., 959 8th Ave., New York, NY 10019 (KOAT-TV Ch. 7 Albuquerque, NM)—100-w, lat. 36° 27' 30", long. 109° 05' 37".

Many Farms—K49ET, KOB-TV LLC, 3415 University Ave., St. Paul, MN 55114 (KOBTV Ch. 12 Farmington, NM)—100-w, lat. 36° 27' 30", long. 109° 05' 37".

Martinez Lake—K49BX, Wellton-Mohawk Irrigation & Drainage District, Box 19, Rte. 1, Wellton, AZ 85356 (KAET Ch. 8 Phoenix)—20-w, lat. 32° 57' 49", long. 114° 25' 37".

Meadview—K23DK, Mohave County Board of Supervisors, Box 7000, Kingman, AZ 86402-7000 (KPNX Ch. 12 Phoenix-Mesa)—100-w, lat. 35° 51' 48", long. 114° 05' 45".

Meadview—K25DH, Mohave County Board of Supervisors, Box 7000, Kingman, AZ 86402-7000 (KTVK Ch. 3 Phoenix)—100-w, lat. 35° 51' 48", long. 114° 05' 45".

Meadview—K36FZ (formerly K58EP), Mohave County Board of Supervisors, Box 7000, Kingman, AZ 86402-7000 (KAET Ch. 8 Phoenix)—100-w, lat. 35° 51' 48", long. 114° 05' 45".

Meadview—K38GR (formerly K52CT), Mohave County Board of Supervisors, Box 7000, Kingman, AZ 86402-7000 (KPNX Ch. 12 Phoenix-Mesa)—100-w, lat. 35° 51' 48", long. 114° 05' 45".

Meadview—K47HE (formerly K56DX), Mohave County Board of Supervisors, Box 7000, Kingman, AZ 86402-7000 (KTVK Ch. 3 Phoenix)—100-w, lat. 35° 51' 48", long. 114° 05' 45".

Mesa—K57HX, Azteca Phoenix LLC, 323 E. San Joaquin St., Tulare, CA 93274 (KUSK Ch. 7 Prescott-Phoenix)—1000-w, lat. 33° 29' 30", long. 111° 38' 22".

Miami—See K57BQ, Globe.

Miami—See K59CI, Globe.

Miami—See K70BY, Globe.

Moccasin—K35EE, Mohave County Board of Supervisors, Box 7000, Kingman, AZ 86402-7000 (KTVK Ch. 3 Phoenix)—100-w, lat. 36° 54' 22", long. 112° 48' 48".

Mohave County—See K21FU, Topock.

Mohave County—See K42EU, Topock.

Navajo—See K07JR, Sanders.

Navajo—See K11OZ, Chambers.

Navajo—See K13KT, Sanders.

Navajo Compressor Station—K64AY, El Paso Natural Gas Co., Box 1492, El Paso, TX

79978 (KOAT-TV Ch. 7 Albuquerque, NM)—10-w, lat. 35° 40' 15", long. 109° 12' 03".

Navajo Compressor Station—K66BH, Emmis Television License Corp. of Honolulu, Suite 300, 3500 W. Olive Ave., Burbank, CA 91505-4604 (KRQE Ch. 13 Albuquerque, NM)—10-w, lat. 35° 40' 15", long. 109° 12' 03".

Nutrisio—K02GW, Nutrisio TV Assn., Box 81, Nutrisio, AZ 85932 (KOLD-TV Ch. 13 Tucson)—1-w, lat. 33° 55' 55", long. 109° 15' 00".

Nutrisio—K07KC, Nutrisio TV Assn., Box 81, Nutrisio, AZ 85932 (KVOA Ch. 4 Tucson)—1-w, lat. 33° 55' 55", long. 109° 15' 00".

Oak Creek—See K45AE, Big Park Valley area.

Oak Creek—See K47AA, Big Park Valley area.

Oak Creek—See K49AE, Big Park Valley area.

Oak Creek—See K51AG, Big Park Valley area.

Oak Creek—See K53AI, Big Park Valley area.

Oro Valley & Tucson—K16EO, Emmis Television License Corp. of Honolulu, Suite 300, 3500 W. Olive Ave., Burbank, CA 91505-4604 (KGUN Ch. 9 Tucson)—1000-w, lat. 32° 12' 53", long. 111° 00' 20".

Parker—K70AH, Parker TV Translators, Box 33, Parker, AZ 85344 (KTVK Ch. 3 Phoenix)—10-w, lat. 34° 07' 30", long. 114° 12' 24".

Parker—K72BJ, Parker TV Translators, Box 33, Parker, AZ 85344 (KPHO-TV Ch. 5 Phoenix)—20-w, lat. 34° 07' 30", long. 114° 12' 24".

Parker—K74BR, Parker TV Translators, Box 33, Parker, AZ 85344 (KPNX Ch. 12 Phoenix-Mesa)—10-w, lat. 34° 07' 30", long. 114° 12' 24".

Parker—K76BO, Parker TV Translators, Box 33, Parker, AZ 85344 (KECY-TV Ch. 9 El Centro-Yuma, CA)—10-w, lat. 34° 07' 30", long. 114° 12' 24".

Parks—See K47GM, Ash Fork.

Patagonia—See K57BD, Tucson.

Payson—KPSN-LP, Ch. 22, Steven D. Bingham, 500 W. Sherwood Dr., Payson, AZ 85541 (KUSK Ch. 7 Prescott-Phoenix)—100-w, lat. 34° 17' 23", long. 111° 11' 26". Note: Licensed as LPTV.

Peach Springs—K26GF (formerly K54DD), Mohave County Board of Supervisors, Box 7000, 809 E. Beale St., Kingman, AZ 86402-7000 (KSAZ-TV Ch. 10 Phoenix)—10-w, lat. 35° 32' 10", long. 113° 25' 52".

Peach Springs—K42CP, Mohave County Board of Supervisors, Box 7000, Kingman, AZ 86402-7000 (KPNX Ch. 12 Phoenix-Mesa)—10-w, lat. 35° 32' 10", long. 113° 25' 52".

Phoenix—K24EI, KDMA Channel 25 Inc., 2002 W. Lone Cactus Dr., Phoenix, AZ 85027-2624 (K25DM Phoenix)—1000-w, lat. 33° 29' 36", long. 111° 38' 26".

Phoenix—K36AE, KSAZ License Inc., Suite 1100 W, 3200 Windy Hill Rd., Marietta, GA 30067 (KSAZ-TV Ch. 10 Phoenix)—100-w, lat. 34° 41' 14", long. 112° 06' 59".

Phoenix—K49DF, Azteca Phoenix LLC, 323 E. San Joaquin St., Tulare, CA 93274 (KUSK Ch. 7 Prescott-Phoenix)—1000-w, lat. 33° 34' 09", long. 112° 33' 33". Note: Licensed as LPTV.

Phoenix—K55EH, Azteca Phoenix LLC, 323 E. San Joaquin St., Tulare, CA 93274 (KUSK Ch. 7 Prescott-Phoenix)—1000-w, lat. 33° 35' 47", long. 112° 05' 31".

Phoenix—K67FE, Paxson Communications LPTV Inc., 601 Clearwater Park Rd., West Palm Beach, FL 33401-6233 (KBPX Ch. 13 Flagstaff)—730-w, lat. 33° 20' 00", long. 112° 03' 45". Note: Licensed as LPTV.

Phoenix—KHSK-LP, Ch. 27, Azteca Phoenix LLC, 323 E. San Joaquin St., Tulare, CA 93274 (KUSK Ch. 7 Prescott-Phoenix)—109-w, lat. 33° 20' 00", long. 112° 03' 46". Note: Licensed as LPTV.

Pima—K02DR, Pima TV Assn., Box 4, Pima, AZ 85543 (KGUN Ch. 9 Tucson)—1-w, lat. 32° 56' 33", long. 109° 49' 32".

Pima—K06DS, Pima TV Assn., Box 4, Pima, AZ 85543 (KOLD-TV Ch. 13 Tucson)—1-w, lat. 32° 56' 33", long. 109° 49' 32".

Pima—K11NJ, Pima TV Assn., Box 4, Pima, AZ 85543 (KPHO-TV Ch. 5 Phoenix)—1-w, lat. 32° 56' 22", long. 109° 49' 53".

Pima—See K57CU, Duncan.

Pima—See K65CM, Duncan.

Pima—See K67CP, Duncan.

Pima—See K69DG, Duncan.

Pine Top—See K03FB, Snowflake.

Pine Top—See K05GB, Snowflake.

Pine Top—See K07OJ, Snowflake.

Pine Top—See K11NR, Snowflake.

Pinedale—See K03FB, Snowflake.

Pinedale—See K05GB, Snowflake.

Pinedale—See K07OJ, Snowflake.

Pinedale—See K11NR, Snowflake.

Prescott—K04AI, KSAZ License Inc., Suite 1100 W, 3200 Windy Hill Rd., Marietta, GA 30067 (KSAZ-TV Ch. 10 Phoenix)—10-w, lat. 34° 29' 20", long. 112° 32' 15".

Prescott—K06AE, Multimedia Cablevision Inc., 1011 N. Central Ave., Phoenix, AZ 85002 (KPNX Ch. 12 Phoenix-Mesa)—10-w, lat. 34° 29' 20", long. 112° 32' 15".

Prescott—K09KV, Meredith Corp., Box 20100, 4016 N. Black Canyon Hwy., Phoenix, AZ 85017 (KPHO-TV Ch. 5 Phoenix)—10-w, lat. 34° 29' 20", long. 112° 32' 15".

Prescott—K11LC, Belo TV Inc., 400 S. Record St., Dallas, TX 75202 (KTVK Ch. 3 Phoenix)—10-w, lat. 34° 29' 20", long. 112° 32' 15".

Prescott—K14HC, Fox Television Stations Inc., 5151 Wisconsin Ave. NW, Washington, DC 20016 (KUTP Ch. 45 Phoenix)—100-w, lat. 34° 32' 27", long. 112° 25' 40". Note: Licensed as LPTV.

Prescott—K47DJ, Scripps Howard Inc., 4625 S. 33rd Place, Phoenix, AZ 85040 (KNXV-TV Ch. 15 Phoenix)—100-w, lat. 34° 29' 25", long. 112° 32' 00".

Prescott & Chino Valley—K55DB, Arizona Board of Regents, c/o KAET, Arizona State U., Tempe, AZ 85281 (KAET Ch. 8 Phoenix)—100-w, lat. 34° 31' 59", long. 112° 29' 24".

Prescott Valley—See K42AC, Cottonwood.

Quartzsite—K06FB, Quartzsite Improvement Assn. Inc., Box 881, Quartzsite, AZ 85346 (KPNX Ch. 12 Phoenix-Mesa)—1-w, lat. 33° 40' 00", long. 114° 03' 20".

Quartzsite—K07HX, Quartzsite Improvement Assn. Inc., Box 881, Quartzsite, AZ 85346 (KTVK Ch. 3 Phoenix)—1-w, lat. 33° 40' 00", long. 114° 03' 20".

Quartzsite—K11KB, Quartzsite Improvement Assn. Inc., Box 881, Quartzsite, AZ 85346 (KPHO-TV Ch. 5 Phoenix)—lat. 33° 40' 00", long. 114° 03' 20".

Rimrock—See K07BT, Camp Verde.

Rimrock—See K09MD, Camp Verde.

Rimrock—See K11MI, Verde Valley.

Rimrock—See K57DC, Verde Valley.

Rimrock—See K59BP, Verde Valley.

Rimrock—See K61BG, Verde Valley.

Rimrock—See K63BG, Verde Valley.

Rimrock—See K65BK, Verde Valley.

Round Valley—K06BX, R.V.T.V. Repeater Assn., Box 31, Springerville, AZ 85938 (KGUN Ch. 9 Tucson)—1-w, lat. 34° 06' 00", long. 109° 27' 05".

Round Valley—K07HV, R.V.T.V. Repeater Assn., Box 31, Springerville, AZ 85938 (KVOA Ch. 4 Tucson)—10-w, lat. 34° 06' 00", long. 109° 27' 05".

Round Valley—K11KN, R.V.T.V. Repeater Assn., Box 31, Springerville, AZ 85938 (KOLD-TV Ch. 13 Tucson)—10-w, lat. 34° 06' 00", long. 109° 27' 05".

Safford—See K57CU, Duncan.

Safford—See K65CM, Duncan.

Safford—See K67CP, Duncan.

Safford—See K69DG, Duncan.

San Jose—See K57CU, Duncan.

San Jose—See K65CM, Duncan.

San Jose—See K67CP, Duncan.

San Jose—See K69DG, Duncan.

Sanders—See K11OZ, Chambers.

Sanders, Chambers, Lupton & Navajo—K07JR, Puerco Valley TV Assn. Inc., Box 159, Chambers, AZ 86502 (KNAZ-TV Ch. 2 Flagstaff)—1-w, lat. 35° 07' 24", long. 109° 11' 55".

Sanders, Chambers, Lupton & Navajo—K13KT, Puerco Valley TV Assn. Inc., Box 159, Chambers, AZ 86502 (KRQE Ch. 13 Albuquerque, NM)—1-w, lat. 35° 07' 24", long. 109° 11' 55".

Scottsdale—K23BY, Azteca Phoenix LLC, 323 E. San Joaquin St., Tulare, CA 93274 (KUSK Ch. 7 Prescott-Phoenix)—1000-w, lat. 33° 36' 45", long. 111° 54' 46".

Sedona—See K20FH, Big Park Area.

Sedona—See K22FB, Big Park Area.

Seligman, Deer Lodge & Hyde Park—K07DO, Seligman Recreation Assn., Box 414, Seligman, AZ 86337 (KTVK Ch. 3 Phoenix)—1-w, lat. 35° 21' 25", long. 112° 56' 45".

Seligman, Deer Lodge & Hyde Park—K09IQ, Seligman Recreation Assn., Box 414, Seligman, AZ 86337 (KSAZ-TV Ch. 10 Phoenix)—1-w, lat. 35° 21' 25", long. 112° 56' 45".

Seligman, Deer Lodge & Hyde Park—K11IT, Seligman Recreation Assn., Box 414, Seligman, AZ 86337 (KPNX Ch. 12 Phoenix-Mesa)—1-w, lat. 35° 21' 25", long. 112° 56' 45".

Seligman, Deer Lodge & Hyde Park—K13HJ, Seligman Recreation Assn., Box 414, Seligman, AZ 86337 (KPHO-TV Ch. 5 Phoenix)—1-w, lat. 35° 21' 25", long. 112° 56' 45".

Sheldon—See K02FV, York.

Sheldon—See K07IR, York.

Sheldon—See K11JJ, York.

Sheldon—See K57CU, Duncan.

Sheldon—See K65CM, Duncan.

Sheldon—See K67CP, Duncan.

Sheldon—See K69DG, Duncan.

Show Low—See K03FB, Snowflake.

Show Low—See K05GB, Snowflake.

Show Low—See K07OJ, Snowflake.

Show Low—See K11NR, Snowflake.

Sierra Vista—K20FO, KVOA Communications Inc., 209 W. Elm St., Tucson, AZ 85703 (KVOA Ch. 4 Tucson)—1000-w, lat. 31° 29' 08", long. 109° 57' 21".

Arizona—Translators

Sierra Vista—See K57BD, Tucson.

Snowflake, Clay Springs, Lakeside, Pinedale, Pine Top, Show Low & Taylor—K03FB, Arizona Board of Regents, c/o KAET, Arizona State U., Tempe, AZ 85281 (KAET Ch. 8 Phoenix)—10-w, lat. 34° 12' 22", long. 109° 56' 34".

Snowflake, Clay Springs, Lakeside, Pinedale, Pine Top, Show Low & Taylor—K05GB, Porter Mountain Antenna TV Assn., Box 421, Show Low, AZ 85901 (KGUN Ch. 9 Tucson)—10-w, lat. 34° 12' 22", long. 109° 56' 34".

Snowflake, Clay Springs, Lakeside, Pinedale, Pine Top, Show Low & Taylor—K070J, Porter Mountain Antenna TV Assn., Box 421, Show Low, AZ 85901 (KOLD-TV Ch. 13 Tucson)—10-w, lat. 34° 12' 22", long. 109° 56' 34".

Snowflake, Clay Springs, Lakeside, Pinedale, Pine Top, Show Low & Taylor—K11NR, Porter Mountain Antenna TV Assn., Box 421, Show Low, AZ 85901 (KVOA Ch. 4 Tucson)—10-w, lat. 34° 12' 22", long. 109° 56' 34".

Solomon—See K57CU, Duncan.

Solomon—See K65CM, Duncan.

Solomon—See K67CP, Duncan.

Solomon—See K69DG, Duncan.

Sonoita—See K57BD, Tucson.

St. Johns—K06BO, St. Johns TV Committee, St. Johns, AZ 85936 (KGUN Ch. 9 Tucson)—10-w, lat. 34° 31' 30", long. 109° 30' 45".

St. Johns—K07EV, St. Johns TV Committee, St. Johns, AZ 85936 (KOLD-TV Ch. 13 Tucson)—10-w, lat. 34° 30' 45", long. 109° 31' 30".

St. Johns—K11CY, St. Johns TV Committee, St. Johns, AZ 85936 (KVOA Ch. 4 Tucson)—10-w, lat. 34° 31' 30", long. 109° 30' 45".

St. Michaels—See K65BI, Window Rock.

St. Michaels—See K67BQ, Window Rock.

St. Michaels—See K69BV, Window Rock.

Taylor—See K03FB, Snowflake.

Taylor—See K05GB, Snowflake.

Taylor—See K070J, Snowflake.

Taylor—See K11NR, Snowflake.

Thatcher—See K57CU, Duncan.

Thatcher—See K65CM, Duncan.

Thatcher—See K67CP, Duncan.

Thatcher—See K69DG, Duncan.

Topock, Gas City & Mohave County, AZ & Needles, CA—K21FU (formerly K64AG),

Mohave County Board of Supervisors, Box 7000, Kingman, AZ 86402-7000 (KPHO-TV Ch. 5 Phoenix)—100-w, lat. 35° 02' 09", long. 114° 22' 14".

Topock, Gas City & Mohave County, AZ & Needles, CA—K42EU, Mohave County Board of Supervisors, Box 7000, Kingman, AZ 86402-7000 (KAET Ch. 8 Phoenix)—100-w, lat. 35° 02' 09", long. 114° 22' 14". Holds CP for change to 1-w. BPTT-980601XF.

Tucson—K23CD, Belo TV Inc., 400 S. Record St., Dallas, TX 75202 (KMSB-TV Ch. 11 Tucson)—1000-w, lat. 32° 24' 55", long. 110° 42' 54".

Tucson—K48GX (formerly K40AC), KTVW License Partnership, Suite 3050, 1999 Ave. of the Stars, Los Angeles, CA 90067 (KTVW-TV Ch. 33 Phoenix)—lat. 32° 14' 56", long. 111° 06' 58". Note: Licensed as LPTV.

Tucson—K54FW, Trinity Broadcasting Network Inc., 2442 Michelle Dr., Tustin, CA 92780 (KTVN-TV Ch. 40 Santa Ana-Los Angeles, CA; KPAZ-TV Ch. 21 Phoenix)—2000-w, lat. 32° 14' 56", long. 111° 06' 59". Holds CP for change to 5000-w. BPTT-JG0601YI.

Tucson, Bisbee, Green Valley, Patagonia, Sierra Vista & Sonoita—K57BD, Trinity Broadcasting Network Inc., 2442 Michelle Dr., Tustin, CA 92780 (KPAZ-TV Ch. 21 Phoenix)—100-w, lat. 32° 26' 31", long. 110° 46' 51". Note: Licensed as LPTV.

Valley Vista Estates—See K45AE, Big Park Valley area.

Valley Vista Estates—See K47AA, Big Park Valley area.

Valley Vista Estates—See K49AE, Big Park Valley area.

Valley Vista Estates—See K51AG, Big Park Valley area.

Valley Vista Estates—See K53AI, Big Park Valley area.

Verde Lee—See K57CU, Duncan.

Verde Lee—See K65CM, Duncan.

Verde Lee—See K67CP, Duncan.

Verde Lee—See K69DG, Duncan.

Verde Lee Acres—See K02FV, York.

Verde Lee Acres—See K07IR, York.

Verde Lee Acres—See K11JJ, York.

Verde Valley—See K07BT, Camp Verde.

Verde Valley—See K09MD, Camp Verde.

Verde Valley—See K36AE, Clarkdale.

Verde Valley, Camp Verde, Cornville & Rimrock—K11MI, Verde Valley TV Club Committee, Box 186, Camp Verde, AZ 86322 (KAET Ch. 8 Phoenix)—1-w, lat. 34° 28' 13", long. 111° 52' 21".

Verde Valley, Camp Verde, Cornville & Rimrock—K57DC, Verde Valley TV Club Committee, Box 186, Camp Verde, AZ 86322 (KPNX Ch. 12 Phoenix-Mesa)—10-w, lat. 34° 28' 13", long. 111° 52' 21".

Verde Valley, Camp Verde, Cornville & Rimrock—K59BP, Verde Valley TV Club Committee, Box 186, Camp Verde, AZ 86322 (KTVK Ch. 3 Phoenix)—10-w, lat. 34° 28' 13", long. 111° 52' 21".

Verde Valley, Camp Verde, Cornville & Rimrock—K61BG, Verde Valley TV Club Committee, Box 186, Camp Verde, AZ 86322 (KPHO-TV Ch. 5 Phoenix)—10-w, lat. 34° 28' 13", long. 111° 52' 21".

Verde Valley, Camp Verde, Cornville & Rimrock—K63BG, Verde Valley TV Club Committee, Box 186, Camp Verde, AZ 86322 (KAET Ch. 8 Phoenix)—10-w, lat. 34° 28' 13", long. 111° 52' 21".

Verde Valley, Camp Verde, Cornville & Rimrock—K65BK, Verde Valley TV Club Committee, Box 186, Camp Verde, AZ 86322 (KSAZ-TV Ch. 10 Phoenix)—10-w, lat. 34° 28' 13", long. 111° 52' 21".

Wahweap—See K12JY, Glen Canyon City, UT.

Wahweap Marina area—See K07PH, Le Chee.

Wahweap Marina area—See K090J, Le Chee.

Wahweap Marina area—See K11PA, Le Chee.

Wahweap Marina area—See K13QB, Le Chee.

Wellton-Mohawk—K61AX, Wellton-Mohawk Irrigation & Drainage District, Box 19, Rte. 1, Wellton, AZ 85356 (KAET Ch. 8 Phoenix)—100-w, lat. 32° 40' 21", long. 114° 20' 07".

Wellton-Mohawk—K63AV, Wellton-Mohawk Irrigation & Drainage District, Box 19, Rte. 1, Wellton, AZ 85356 (KSAT Ch. 13 Yuma)—100-w, lat. 32° 40' 21", long. 114° 20' 07".

Wellton-Mohawk—K65BB, Wellton-Mohawk Irrigation & Drainage District, Box 19, Rte. 1, Wellton, AZ 85356 (KSAZ-TV Ch. 10 Phoenix)—100-w, lat. 32° 40' 21", long. 114° 20' 07". Requests CP to switch primary station with K69BQ, Wellton-Mohawk.

Wellton-Mohawk—K67BI, Wellton-Mohawk Irrigation & Drainage District, Box 19, Rte. 1, Wellton, AZ 85356 (KTVK Ch. 3 Phoenix)—100-w, lat. 32° 40' 21", long. 114° 20' 07".

Wellton-Mohawk—K69BQ, Wellton-Mohawk Irrigation & Drainage District, Box 19, Rte. 1, Wellton, AZ 85356 (KPHO-TV Ch. 5 Phoenix)—100-w, lat. 32° 40' 21", long. 114° 20' 07". Requests CP to switch primary station with K65BB, Wellton-Mohawk.

Whiteriver—K02GP, Whiteriver Civic Club, Box 457, Whiteriver, AZ 85941 (KGUN Ch. 9 Tucson)—1-w, lat. 33° 50' 00", long. 109° 58' 00".

Whiteriver—K07GW, Whiteriver Civic Club, Box 457, Whiteriver, AZ 85941 (KOLD-TV Ch. 13 Tucson)—1-w, lat. 33° 50' 00", long. 109° 58' 00".

Whiteriver—K09WY, TV Board of Whiteriver, Box 700, Whiteriver, AZ 85941 (KAET Ch. 8 Phoenix)—10-w, lat. 33° 45' 37", long. 109° 58' 28".

Whiteriver—K11KL, Whiteriver Civic Club, Box 457, Whiteriver, AZ 85941 (KVOA-TV Ch. 4 Tucson)—1-w, lat. 33° 50' 00", long. 109° 58' 00".

Whiteriver—K13XC, TV Board of Whiteriver, Box 700, Whiteriver, AZ 85941—10-w, lat. 33° 45' 37", long. 109° 58' 28".

Wickenburg—K30EP, Norman Robert Sharpe, 6101 W. Michelle Dr., Glendale, AZ 85308 (KUSK Ch. 7 Prescott-Phoenix)—30-w, lat. 33° 56' 88", long. 112° 45' 18". Note: Operating as LPTV.

Williams—K29DK, Azteca Phoenix LLC, 323 E. San Joaquin St., Tulare, CA 93274 (KUSK Ch. 7 Prescott-Phoenix)—100-w, lat. 35° 11' 58", long. 112° 12' 13".

Williams-Ash Fork—K27DN, Meredith Corp., Box 20100, 4016 N. Black Canyon Hwy., Phoenix, AZ 85017 (KPHO-TV Ch. 5 Phoenix)—100-w, lat. 35° 12' 01", long. 112° 12' 15".

Williams-Ash Fork—K43FT, KSAZ License Inc., c/o Jim Kauffman, 511 W. Adams St., Phoenix, AZ 85003 (KSAZ-TV Ch. 10 Phoenix)—100-w, lat. 35° 12' 01", long. 112° 12' 13".

Williams-Ash Fork—K53GM (formerly K60ED), KTVK Inc., 5555 N. 7th Ave., Phoenix, AZ 85013 (KTVK Ch. 3 Phoenix)—100-w, lat. 35° 12' 01", long. 112° 12' 15".

Willow Beach—K06IN, Willow Beach Resort, Box 187, Boulder City, AZ 89005 (KLAS-TV Ch. 8 Las Vegas, NV)—1-w, lat. 35° 53' 37", long. 114° 37' 13".

Willow Beach—K07NP, Willow Beach Resort, Box 187, Boulder City, AZ 89005 (KVBC Ch. 3 Las Vegas, NV)—1-w, lat. 35° 53' 37", long. 114° 37' 13".

Willow Beach—K11MW, Willow Beach Resort, Box 187, Boulder City, AZ 89005 (KTNV Ch. 13 Las Vegas, NV)—1-w, lat. 35° 53' 37", long. 114° 37' 13".

Window Rock—K44BB, Navajo Nation, Box 2569, Window Rock, AZ 86515 (KNME-TV Ch. 5 Albuquerque, NM)—lat. 35° 33' 36", long. 109° 06' 30". Note: Licensed as LPTV.

Window Rock—K63AK, The Navajo Tribe, Box 308, Window Rock, AZ 86505 (KNME-TV Ch. 5 Albuquerque, NM)—100-w, lat. 35° 33' 36", long. 109° 06' 30".

Window Rock, Fort Defiance & St. Michaels—K65BI, Navajo Tribal Council, Box 308, Window Rock, AZ 86505 (KOB-TV Ch. 4 Albuquerque, NM)—100-w, lat. 35° 33' 36", long. 109° 06' 30".

Window Rock, Fort Defiance & St. Michaels—K67BQ, Navajo Tribal Council, Box 308, Window Rock, AZ 86505 (KOAT-TV Ch. 7 Albuquerque, NM)—100-w, lat. 35° 33' 36", long. 109° 06' 30".

Window Rock, Fort Defiance & St. Michaels—K69BV, Navajo Tribal Council, Box 308, Window Rock, AZ 86505 (KRQE Ch. 13 Albuquerque, NM)—100-w, lat. 35° 33' 36", long. 109° 06' 30".

Winslow—K09JZ, KSAZ License Inc., Suite 1100 W, 3200 Windy Hill Rd., Marietta, GA 30067 (KSAZ-TV Ch. 10 Phoenix)—10-w, lat. 34° 50' 26", long. 110° 54' 55".

Woodruff—K04EH, Woodruff Translator Assn., Box 22, Woodruff, AZ 85942 (KNAZ-TV Ch. 2 Flagstaff)—1-w, lat. 34° 48' 00", long. 110° 01' 00".

York—See K57CU, Duncan.

York—See K65CM, Duncan.

York—See K67CP, Duncan.

York—See K69DG, Duncan.

York, Duncan, Franklin, Loma Linda Estates, Sheldon & Verde Lee Acres—K02FV, York-Sheldon TV Assn., Box 67, Rte. 2, Duncan, AZ 85534 (KGUN Ch. 9 Tucson)—5-w, lat. 32° 53' 14", long. 109° 18' 49".

York, Duncan, Franklin, Loma Linda Estates, Sheldon & Verde Lee Acres—K07IR, York-Sheldon TV Assn., Box 67, Rte. 2, Duncan, AZ 85534 (KOLD-TV Ch. 13 Tucson)—10-w, lat. 32° 53' 14", long. 109° 18' 49".

York, Duncan, Franklin, Loma Linda Estates, Sheldon & Verde Lee Acres—K11JJ, York-Sheldon TV Assn., Box 67, Rte. 2, Duncan, AZ 85534 (KVOA Ch. 4 Tucson)—10-w, lat. 32° 53' 14", long. 109° 18' 49".

Yuma—K19CX, Azteca Phoenix LLC, 323 E. San Joaquin St., Tulare, CA 93274 (KUSK Ch. 7 Prescott-Phoenix)—100-w, lat. 32° 40' 11", long. 114° 20' 05".

Arkansas

Benham—See WAPM-LP, Lynch.

Bentonville—K17FH (formerly K67EO), The Times Southwest Broadcasting Inc., 318 N. 13th St., Fort Smith, AR 72901 (KFSM-TV Ch. 5 Fort Smith)—1000-w, lat. 36° 23' 36", long. 94° 10' 53". Note: Licensed as LPTV

Crumplown & Waldron rural area—K77BZ, Joe D. Davis, 2816 S. Enid, Fort Smith, AR 72901 (KATV Ch. 7 Little Rock)—20-w, lat. 34° 58' 35", long. 93° 56' 45".

Crumplown & Waldron rural area—K80CL, Joe D. Davis, 2816 S. Enid, Fort Smith, AR 72901 (KTHV Ch. 11 Little Rock)—20-w, lat. 34° 58' 35", long. 93° 56' 45".

El Dorado—K18AB, Noe Corp. LLC, 1400 Oliver Rd., Monroe, LA 71211 (KNOE-TV Ch. 8

Monroe-West Monroe, LA)—100-w, lat. 33° 12' 42", long. 92° 39' 48".

El Dorado—KLMB-LP, Ch. 23, Louisiana Christian Bcstg. Inc., 701 Parkwood Dr., Monroe, LA 71291 (KARD Ch. 14 West Monroe-Monroe, LA)—1000-w, lat. 33° 12' 40", long. 92° 39' 59". Note: Licensed as LPTV. Holds CP for change to lat. 33° 12' 10", long. 92° 39' 06". BMTPTL-981207JA.

Euclid Heights—See K13HP, Hot Springs.

Eureka Springs—K34EG, New Life Evangelistic Center Inc., 1411 Locust St., St. Louis, MO 63103 (KNLJ Ch. 25 Jefferson City, MO)—1000-w, lat. 36° 22' 48", long. 93° 43' 53". Note: Licensed as LPTV

Eureka Springs—KNJE-LP, Ch. 34, TV-34 Inc., An Arkansas Corporation, One Shackleford Dr., Little Rock, AR 72211 (KNLJ Ch. 25 Jefferson City, MO)—1000-w, lat. 36° 22' 48", long. 93° 43' 53". Note: Operating as LPTV. Holds CP for change from Ch. 34 to Ch. 58, lat. 36° 44' 54", long. 93° 39' 33". BMTPTL-2000018ABW.

Fayetteville—K36EA, Pharis Broadcasting Inc., Box 573, Fort Smith, AR 72902 (KFDF-LP Ch. 32 Fort Smith)—Note: Licensed as LPTV. Holds CP for change to 1000-w, lat. 36° 08' 50", long. 94° 11' 14". BPTTL-940413EC.

Fayetteville—K42BS, Trinity Broadcasting Network Inc., 2442 Michelle Dr., Tustin, CA 92780—1000-w, lat. 36° 12' 16", long. 94° 06' 64". Note: Licensed as LPTV

Fayetteville—K62DQ, New York Times Management Services, Suite 370, 2202 N. Westshore Blvd., Tampa, FL 33607 (KFSSM-TV Ch. 5 Fort Smith)—880-w, lat. 36° 08' 50", long. 94° 11' 14". Note: Licensed as LPTV

***Fort Smith**—KFDF-LP, Ch. 32, Fort Smith 46 Inc., Suite 400, One Shackleford Dr., Little Rock, AR 72211—1000-w, lat. 35° 26' 50", long. 94° 21' 53". Note: Operating as LPTV

Green Forest—K54FH, New Life Evangelistic Center Inc., 1411 Locust St., St. Louis, MO 63103 (KNLJ Ch. 25 Jefferson City, MO)—1000-w, lat. 36° 17' 27", long. 93° 26' 11".

Hindsville—K41GM (formerly K59ES), Fort Smith 46 Inc., Suite 400, One Shackleford Dr., Little Rock, AR 72211—1000-w, lat. 36° 07' 37", long. 93° 51' 57".

Hot Springs & Euclid Heights—K13HP, Arkansas TV Co., Box 269, Little Rock, AR 72203 (KTHV Ch. 11 Little Rock)—1-w, lat. 34° 30' 41", long. 93° 03' 12".

Little Rock—K34FH, National Minority TV Inc., 432 N.E. 7th Ave., Portland, OR 97213 (KTBN-TV Ch. 40 Santa Ana-Los Angeles, CA)—1000-w, lat. 34° 47' 57", long. 92° 29' 29". Note: Licensed as LPTV. Holds CP for change to 960-w. BPTTL-JG0601WU.

■ **Lynch & Benham**—WAPM-LP, Ch. 9, Holston Valley Bcstg. Corp., Box WKPT, Kingsport, TN 37662 (WAPK-LP Ch. 30 Kingsport, TN)—10-w, lat. 36° 54' 50", long. 82° 53' 40". Note: Licensed as LPTV

Mountain Home—K43CJ, Trinity Broadcasting Network Inc., 2442 Michelle Dr., Tustin, CA 92780 (KTBN-TV Ch. 40 Santa Ana-Los Angeles, CA)—1000-w, lat. 36° 20' 55", long. 92° 24' 01".

***Paris**—K53GB, Fort Smith 46 Inc., Suite 400, One Shackleford Dr., Little Rock, AR 72211—790-w, lat. 35° 09' 52", long. 93° 40' 52". Note: Operating as LPTV.

Sheridan—KWBF-LP (formerly K05IS), Ch. 5, Arkansas Media LLC, Suite 400, One Shackleford Dr., Little Rock, AR 72211 (KTBN-TV Ch. 40 Santa Ana-Los Angeles, CA)—1-w, lat. 34° 19' 56", long. 92° 35' 09".

Siloam Springs—K33FG, Fort Smith 46 Inc., Suite 400, One Shackleford Dr., Little Rock, AR 72211—795-w, lat. 36° 09' 07", long. 94° 30' 55". Note: Licensed as LPTV

Springdale—K15DR (formerly K04OX), Fort Smith 46 Inc., Suite 400, One Shackleford Dr., Little Rock, AR 72211—684-w, lat. 36° 08' 50", long. 94° 11' 13". Note: Licensed as LPTV.

Waldron rural area—See K77BZ, Crumplown.

Waldron rural area—See K80CL, Crumplown.

Winslow—K63EG, Pharis Broadcasting Inc., Box 573, Fort Smith, AR 72902 (KPBI-LP Ch. 46 Fort Smith)—1000-w, lat. 35° 47' 49", long. 94° 10' 04". Note: Operating as LPTV

California

Alturas—See K05ET, Likely.

Alturas—See K13IT, Canby.

Alturas—K20DE, Northern California Educational TV Assn., 603 N. Market St., Redding, CA 96003 (KIXE-TV Ch. 9 Redding)—100-w, lat. 41° 09' 08", long. 120° 33' 45".

Alturas—K30EU, KCNO Inc., Box 570, Alturas, CA 96101 (KTBN-TV Ch. 40 Santa Ana-Los Angeles)—100-w, lat. 41° 32' 24", long. 120° 21' 09".

Alturas—See K48EZ, Likely.

Alturas—K66BY, California-Oregon Bcstg. Inc., 755 Auditorium Dr., Redding, CA 96001 (KRCR-TV Ch. 7 Redding-Chico)—10-w, lat. 41° 33' 00", long. 120° 31' 12".

Alturas & Likely—K60AR, Freedom Communications Inc., Box 10, Medford, OR 97501 (KTVL Ch. 10 Medford, OR)—20-w, lat. 41° 32' 18", long. 120° 21' 22".

Anderson/Central Valley—K38FQ, Sainte Partners II LP, Box 4159, Modesto, CA 95352—1000-w, lat. 40° 36' 37", long. 122° 22' 44". Holds CP for change to lat. 40° 39' 16", long. 122° 31' 13". BMTPT-19981023JN.

Armitage Field—See K47AE, Inyokem.

Armitage Field—See K49AA, Inyokem.

Armitage Field—See K53AB, Inyokem.

Armitage Field—See K61AJ, Inyokem.

Baker—K06JL, Baker Community Services District, Box 127, Baker, CA 92309 (KVUU-TV Ch. 5 Henderson-Las Vegas, NV)—10-w, lat. 35° 26' 08", long. 115° 55' 21".

Baker—K07IH, Baker Community Services District, Box 127, Baker, CA 92309 (KCBS-TV Ch. 2 Los Angeles)—10-w, lat. 35° 26' 08", long. 115° 55' 21".

Baker—K09HL, Baker Community Services District, Box 127, Baker, CA 92309 (KNBC-TV Ch. 4 Los Angeles)—10-w, lat. 35° 26' 08", long. 115° 55' 21".

Baker—K11KJ, Baker Community Services District, Box 127, Baker, CA 92309 (KTNV Ch. 13 Las Vegas, NV)—10-w, lat. 35° 26' 08", long. 115° 55' 21".

Bakersfield—K19EP, Azteca Bakersfield LLC, 323 E. San Joaquin St., Tulare, CA 93274 (KVPT Ch. 18 Fresno)—763-w, lat. 35° 27' 11", long. 118° 35' 25". Note: Licensed as LPTV. Holds CP for change to 992-w. BPTTL-JG0601TQ.

Bakersfield—K21FP (formerly K55CN), Trinity Broadcasting Network Inc., 2442 Michelle Dr., Tustin, CA 92780 (KTBN-TV Ch. 40 Santa Ana-Los Angeles)—1000-w, lat. 35° 26' 17", long. 118° 44' 22".

Bakersfield—K42EJ, Kralowec Children's Family Trust, 1077 W. Morton Ave., Porterville, CA 93257 (KKAG Ch. 61 Porterville)—1000-w, lat. 35° 25' 10", long. 119° 11' 45".

Bakersfield—K67FS, Community TV of Southern California, 4401 Sunset Blvd., Los Angeles, CA 90027 (KCET Ch. 28 Los Angeles)—1000-w, lat. 35° 22' 25", long. 119° 01' 03".

Bakersfield—KABE-LP, Ch. 39, Univision Communications Inc., Suite 3050, 1999 Ave. of the Stars, Los Angeles, CA 90067 (KFTV Ch. 21 Hanford-Fresno)—1000-w, lat. 35° 27' 14", long. 118° 35' 37".

Bakersfield—KBFX-LP (formerly K58DJ), Ch. 58, Leo Kesselman, 200 Glenridge Ave., Los Gatos, CA 95030 (KMPH Ch. 26 Visalia-Fresno)—1000-w, lat. 35° 27' 14", long. 118° 35' 37". Note: Licensed as LPTV

Balch Park—See K07HA, Camp Nelson.

Bald Mountain—See K05EQ, Green Point.

Banning (rural area)—See K59BR, Poppett Flats.

Bay Bridge area—See K03FU, Mountain Gate.

Bear Valley Springs—K54AJ, Bear Valley Springs Property Owners' Assn., Box 4100, Star Rte. 3, Tehachapi, CA 93561 (KCOY-TV Ch. 12 Santa Maria)—20-w, lat. 35° 10' 10", long. 118° 37' 30".

Bear Valley Springs—K64DO, Bear Valley Springs Property Owners' Assn., Box 4100, Star Rte. 3, Tehachapi, CA 93561 (KVPT Ch.

18 Fresno)—10-w, lat. 35° 10' 10", long. 118° 37' 30".

Bear Valley Springs (eastern portion)—K20AA, Bear Valley Springs Property Owners' Assn., Box 4100, Star Rte. 3, Tehachapi, CA 93561 (KAIL Ch. 53 Fresno)—20-w, lat. 35° 09' 09", long. 118° 34' 50".

Bear Valley Springs (eastern portion)—K33AD, Bear Valley Springs Property Owners' Assn., Box 4100, Star Rte. 3, Tehachapi, CA 93561 (KBAK-TV Ch. 29 Bakersfield)—20-w, lat. 35° 09' 09", long. 118° 34' 50".

Bear Valley Springs (eastern portion)—K35AC, Bear Valley Springs Property Owners' Assn., Box 4100, Star Rte. 3, Tehachapi, CA 93561 (KVPT Ch. 18 Fresno)—20-w, lat. 35° 09' 09", long. 118° 34' 50".

Bear Valley Springs (eastern portion)—K39AD, Bear Valley Springs Property Owners' Assn., Box 4100, Star Rte. 3, Tehachapi, CA 93561 (KERO-TV Ch. 23 Bakersfield)—20-w, lat. 35° 09' 09", long. 118° 34' 50".

Bear Valley Springs (eastern portion)—K41AC, Bear Valley Springs Property Owners' Assn., Box 4100, Star Rte. 3, Tehachapi, CA 93561 (KCBS-TV Ch. 2 Los Angeles)—20-w, lat. 35° 09' 09", long. 118° 34' 50".

Bear Valley Springs (eastern portion)—K60BD, Bear Valley Springs Property Owners' Assn., Box 4100, Star Rte. 3, Tehachapi, CA 93561 (KSEE Ch. 24 Fresno)—20-w, lat. 35° 08' 08", long. 118° 39' 50".

Bear Valley Springs (northern portion)—K48AG, Bear Valley Springs Property Owners' Assn., Box 4100, Star Rte. 3, Tehachapi, CA 93561 (KEYT-TV Ch. 3 Santa Barbara)—20-w, lat. 35° 10' 10", long. 118° 37' 30".

Bear Valley Springs (northern portion)—K51AJ, Bear Valley Springs Property Owners' Assn., Box 4100, Star Rte. 3, Tehachapi, CA 93561 (KSBV Ch. 6 San Luis Obispo)—20-w, lat. 35° 10' 10", long. 118° 37' 30".

Bear Valley Springs (western portion)—K56BC, Bear Valley Springs Property Owners' Assn., Box 4100, Star Rte. 3, Tehachapi, CA 93561 (KVPT Ch. 18 Fresno)—20-w, lat. 35° 08' 08", long. 118° 39' 50".

Bear Valley Springs (western portion)—K62BB, Bear Valley Springs Property Owners' Assn., Box 4100, Star Rte. 3, Tehachapi, CA 93561 (KMPH Ch. 26 Visalia-Fresno)—20-w, lat. 35° 08' 08", long. 118° 39' 50".

Bear Valley Springs (western portion)—K66BL, Bear Valley Springs Property Owners' Assn., Box 4100, Star Rte. 3, Tehachapi, CA 93561 (KFSN-TV Ch. 30 Fresno)—20-w, lat. 35° 08' 08", long. 118° 39' 50".

Bear Valley Springs (western portion)—K68BN, Bear Valley Springs Property Owners' Assn., Box 4100, Star Rte. 3, Tehachapi, CA 93561 (KJEO Ch. 47 Fresno)—20-w, lat. 35° 08' 08", long. 118° 39' 50".

Benbow & Garberville Airport area—K12JJ, Pappas Telecasting of Sacramento, a California L.P., 500 S. Chinoweth Rd., Visalia, CA 93277 (KFWU Ch. 8 Fort Bragg-San Fran-

cisco)—1-w, lat. 40° 06' 00", long. 123° 41' 06".

Bieber, Fall River Mills & Little Valley—K04GG, Catamount Broadcasting of Chico-Redding Inc., 71 East Ave., Norwalk, CT 06851 (KHSL-TV Ch. 12 Chico)—1-w, lat. 41° 04' 20", long. 121° 13' 00".

Bieger—K06GS, KOB-TV Inc., 4 Broadcast Plaza SW, Albuquerque, NM 87104 (KOTI Ch. 2 Klamath Falls, OR)—1-w, lat. 41° 04' 20", long. 121° 13' 00".

Big Bend & Bush Bar—K04EZ, California-Oregon Broadcasting Inc., 755 Auditorium Dr., Redding, CA 96001 (KRCR-TV Ch. 7 Redding-Chico)—1-w, lat. 41° 00' 50", long. 121° 57' 00".

Big Bend & Bush Bar—K06ET, Indian Springs School District, Box P, Big Bend, CA 96010 (KIXE-TV Ch. 9 Redding)—1-w, lat. 41° 00' 50", long. 121° 57' 00".

Big Bend & Bush Bar—K13MJ, Indian Springs School District, Box P, Big Bend, CA 96010 (KHSL-TV Ch. 12 Chico)—1-w, lat. 41° 00' 50", long. 121° 57' 00".

Big Pine—See K70AA, Bishop.

Big Pine—See K79AT, Bishop.

Big Sur—K13JS, Monterey County Superintendent of Schools, Box 80851, Salinas, CA 93912 (KQED Ch. 9 San Francisco)—10-w, lat. 36° 18' 25", long. 121° 53' 56".

Bishop & Big Pine—K70AA, Mono County Service Area No. 5, Box 397, Rte. 2, Bishop, CA 93514 (KCBS-TV Ch. 2 Los Angeles)—20-w, lat. 37° 20' 43", long. 118° 18' 25".

Bishop & Big Pine—K79AT, Mono County Service Area No. 5, Box 397, Rte. 2, Bishop, CA 93514 (KABC-TV Ch. 7 Los Angeles)—20-w, lat. 37° 20' 43", long. 118° 18' 25".

Blue Lake—K36BT, Lamco Communications Inc., Suite 310, 460 Market St., Williamsport, PA 17701 (KAFF Ch. 23 Arcata-Eureka)—20-w, lat. 40° 53' 25", long. 123° 58' 53".

Blythe—K24FA, Palo Verde Valley TV Club Inc., Box 874, Blythe, CA 92226 (KTVK Ch. 3 Phoenix, AZ)—10-w, lat. 33° 34' 12", long. 114° 20' 56". Holds CP for change to 78-w. BPTT-JG0601SL.

Blythe—K26FS, Palo Verde Valley TV Club Inc., Box 874, Blythe, CA 92226 (KPHO-TV Ch. 5 Phoenix, AZ)—10-w, lat. 33° 34' 12", long. 114° 20' 56". Holds CP for change to 78.7-w. BPTT-JG0601SG.

Blythe—K31FE, Palo Verde Valley TV Club Inc., Box 874, Blythe, CA 92226 (KPNX Ch. 12 Phoenix-Mesa, AZ)—20-w, lat. 33° 34' 12", long. 114° 20' 56".

Blythe—K33FD, Palo Verde Valley TV Club Inc., Box 874, Blythe, CA 92226 (KSAZ-TV Ch. 10

Phoenix, AZ)—10-w, lat. 33° 34' 12", long. 114° 20' 56".

Blythe—K65CP, Palo Verde Valley TV Club Inc., Box 874, Blythe, CA 92226 (KAET Ch. 8 Phoenix, AZ)—10-w, lat. 33° 34' 12", long. 114° 20' 56".

Boonville & Philo—K57CT, Anderson Valley TV Inc., Box 391, Boonville, CA 95415 (KPIX-TV Ch. 5 San Francisco)—20-w, lat. 38° 58' 20", long. 123° 16' 00".

Boonville & Philo—K59CH, Anderson Valley TV Inc., Box 391, Boonville, CA 95415 (KRON-TV Ch. 4 San Francisco)—1-w, lat. 38° 58' 20", long. 123° 16' 00".

Boonville & Philo—K61CH, Anderson Valley TV Inc., Box 391, Boonville, CA 95415 (KGO-TV Ch. 7 San Francisco)—20-w, lat. 38° 58' 20", long. 123° 16' 00".

Boonville & Philo—K63CE, Anderson Valley TV Inc., Box 391, Boonville, CA 95415 (KTVU Ch. 2 Oakland-San Francisco)—20-w, lat. 38° 58' 20", long. 123° 16' 00".

Boonville & Philo—K67CC, Anderson Valley TV Inc., Box 391, Boonville, CA 95415 (KBHK-TV Ch. 44 San Francisco)—100-w, lat. 38° 58' 20", long. 123° 16' 00".

Boonville & Philo—K69CU, Anderson Valley TV Inc., Box 391, Boonville, CA 95415 (KQED Ch. 9 San Francisco)—20-w, lat. 38° 58' 20", long. 123° 16' 00".

Bradley—See K13ND, San Ardo.

Bradley—See K55GQ, San Ardo.

Branscomb—See K06FR, Laytonville.

Branscomb—See K08GJ, Laytonville.

Branscomb—See K10GL, Laytonville.

Branscomb—See K12GV, Laytonville.

Bridgeport—See K05FH, Lee Vining.

Bridgeport & Twin Lakes—K02JX, Mono County Service Area No. 5, Box 675, Bridgeport, CA 93517 (KCRA-TV Ch. 3 Sacramento)—1-w, lat. 38° 11' 10", long. 119° 19' 10".

Bridgeport & Twin Lakes—K11HS, Mono County Service Area No. 5, Box 675, Bridgeport, CA 93517 (KCRA-TV Ch. 3 Sacramento)—1-w, lat. 38° 23' 19", long. 119° 21' 50".

Bridgeport & Twin Lakes—K13EX, Mono County Service Area No. 5, Box 675, Bridgeport, CA 93517 (KOLO-TV Ch. 8 Reno, NV)—1-w, lat. 38° 11' 10", long. 119° 19' 10".

Bridgeport, Twin Lakes & Mount Patterson—K07QM, Mono County Service Area No. 5, Box 675, Bridgeport, CA 93517 (KXTV Ch. 10 Sacramento-Stockton)—1-w, lat. 38° 23' 19", long. 119° 21' 50".

Burney—See K11JM, Fall River Mills.

Burney—See K13JT, Fall River Mills.

Burney, Fall River Mills, McArthur & Hat Creek—K05DQ, Lamco Communications Inc., Suite 310, 460 Market St., Williamsport, PA 17701 (KRCR-TV Ch. 7 Redding-Chico)—10-w, lat. 41° 00' 13", long. 121° 28' 52".

Burnt Ranch & Hawkins Bar—K12JL, Pollock/Belz Broadcasting Co. LLC, 6655 Poplar Ave., Germantown, TN 38138 (KIEM-TV Ch. 3 Eureka)—5-w, lat. 40° 50' 00", long. 123° 26' 50".

Bush Bar—See K04EZ, Big Bend.

Bush Bar—See K06ET, Big Bend.

Bush Bar—See K13MJ, Big Bend.

Butte Meadows—K04NE, Catamount Broadcasting of Chico-Redding Inc., 71 East Ave., Norwalk, CT 06851 (KHSL-TV Ch. 12 Chico)—1-w, lat. 40° 04' 00", long. 121° 34' 18".

California Polytechnic State University—K07OK, California Polytechnic State U., San Luis Obispo, CA 93407 (KCOY-TV Ch. 12 Santa Maria)—1-w, lat. 35° 17' 58", long. 120° 46' 26".

Callahan—See K04EQ, Fort Jones.

Callahan—See K06KA, Fort Jones.

Callahan—See K13HU, Fort Jones.

Camp Nelson, Balch Park & Springville—K07HA, Springville Community TV Inc., Box 701, Springville, CA 93265 (KJEO Ch. 47 Fresno)—1-w, lat. 36° 09' 08", long. 118° 46' 50".

Canby—K76AL, Canby TV Club, Box 101, Canby, CA 96015 (KRCR-TV Ch. 7 Redding-Chico)—1-w, lat. 41° 27' 30", long. 120° 43' 00".

Canby & Alturas—K13IT, Modoc County Superintendent of Schools, 139 W. Henderson St., Alturas, CA 96101 (KIXE-TV Ch. 9 Redding)—1-w, lat. 41° 27' 03", long. 120° 41' 14".

Canyondam—See K67BS, Chester.

Canyondam, Chester & Westwood—K57AD, Almanor TV Club Inc., Box 111, Chester, CA 96020 (KCRA-TV Ch. 3 Sacramento)—100-w, lat. 40° 14' 22", long. 121° 01' 54".

Canyondam, Chester & Westwood—K59AU, Almanor TV Club Inc., Box 111, Chester, CA 96020 (KRCR-TV Ch. 7 Redding-Chico)—100-w, lat. 40° 14' 22", long. 121° 01' 54".

Capitola, Watsonville, Santa Cruz, Salinas & Monterey—K25AC, KTEH-TV Foundation, 100 Skyport Dr., San Jose, CA 95115 (KTEH Ch. 54 San Jose)—1000-w, lat. 37° 06' 39", long. 121° 50' 37".

Carmel Valley—K13GS, Hearst-Argyle Stations Inc., 959 8th Ave., New York, NY 10019 (KSBW Ch. 8 Salinas-Monterey)—1-w, lat. 36° 25' 52", long. 121° 40' 32".

Carpenteria—See K65BP, Goleta.

Castella—See K02CN, Dunsmuir

Castella—See K04BT, Dunsmuir.

Castella—See K05BR, Dunsmuir.

Castella—K13FC, Catamount Broadcasting of Chico-Redding Inc., 71 East Ave., Norwalk, CT 06851 (KHSL-TV Ch. 12 Chico)—1-w, lat. 41° 08' 50", long. 122° 18' 30".

Cedarville—See K04GB, Fort Bidwell.

Cedarville—K71AF, Surprise Valley TV Club, Box 266, Cedarville, CA 96104 (KOLO-TV Ch. 8 Reno, NV)—100-w, lat. 41° 37' 45", long. 120° 03' 45".

Chalfant Valley—K55FD, Mono County Service Area No. 2, Box 1810, Rte. 4, Bishop, CA 93514 (KSBW Ch. 8 Salinas-Monterey)—10-w, lat. 37° 36' 18", long. 118° 20' 32".

Chalfant Valley—K61EJ, Mono County Service Area No. 2, Box 1810, Rte. 4, Bishop, CA 93514 (KOLO-TV Ch. 8 Reno, NV)—10-w, lat. 37° 36' 18", long. 118° 20' 32".

Chalfant Valley—K64CY, Mono County Service Area No. 2, Box 1810, Rte. 4, Bishop, CA 93514 (KXTV Ch. 10 Sacramento-Stockton)—10-w, lat. 37° 36' 18", long. 118° 20' 32".

Chester—See K57AQ, Canyonadam.

Chester—See K59AU, Canyonadam.

Chester, Canyonadam & Westwood—K67BS, Almanor TV Club Inc., Box 111, Chester, CA 96020 (KTXL Ch. 40 Sacramento-Stockton)—100-w, lat. 40° 14' 22", long. 121° 01' 54".

Chester, Greenville & Westwood—K28FY, Catamount Broadcasting of Chico-Redding Inc., 71 East Ave., Norwalk, CT 06851 (KHSL-TV Ch. 12 Chico)—100-w, lat. 40° 14' 22", long. 121° 01' 54".

Chester, Greenville, Susanville & Westwood—K63DP, Almanor TV & FM Assn., Box III, Chester, CA 96020 (KIXE-TV Ch. 9 Redding)—100-w, lat. 40° 14' 22", long. 121° 01' 54".

Chico—K02OA, Family Stations Inc., 290 Hegenberger Rd., Oakland, CA 94621 (KFTL Ch. 64 Stockton)—10-w, lat. 39° 47' 50", long. 121° 50' 37". Note: Licensed as LPTV.

Chico—K15CX, Lamco Communications Inc., Suite 310, 460 Market St., Williamsport, PA 17701 (KRCR-TV Ch. 7 Redding-Chico)—1000-w, lat. 39° 57' 30", long. 121° 42' 48". Note: Licensed as LPTV.

Chico—KZVU-LP, Ch. 22, Sainte Partners II LP, Box 4159, Modesto, CA 95352 (KRVU-LP Ch. 22 Redding)—244-w, lat. 39° 57' 45", long. 121° 42' 40". Note: Licensed as LPTV.

Chico & Paradise—K67DY, Butte Television, 3412 Ridgeview Dr., El Dorado Hills, CA 95630 (KTSF Ch. 26 San Francisco)—100-w, lat. 39° 43' 37", long. 121° 40' 47".

China Lake—See K02HY, Ridgecrest.

China Lake—See K04HX, Ridgecrest.

China Lake—See K05FO, Ridgecrest.

China Lake—See K07NH, Ridgecrest.

China Lake—See K09MG, Ridgecrest.

China Lake—See K11ML, Ridgecrest.

China Lake—See K13NF, Ridgecrest.

China Lake—K14AT, Indian Wells Valley TV Booster Inc., Box 562, Ridgecrest, CA 93555 (KCET Ch. 28 Los Angeles)—20-w, lat. 35° 39' 44", long. 117° 36' 12". Note: Licensed as LPTV.

China Lake—See K41GQ, Ridgecrest.

China Lake—See K45GQ, Ridgecrest.

China Lake—See K47AE, Ridgecrest.

China Lake—See K49AA, Ridgecrest.

China Lake—See K55AB, Ridgecrest.

China Lake—See K57AK, Ridgecrest.

China Lake—See K59AQ, Ridgecrest.

China Lake—See K65AM, Ridgecrest.

China Lake—See K67AQ, Ridgecrest.

China Lake (portions)—See K49AA, Inyokem.

Coalinga—K42DT, Venture Technologies Group LLC, 6611 Santa Monica Blvd., Los Angeles, CA 90038-1311 (KTBN-TV Ch. 40 Santa Ana-Los Angeles)—1000-w, lat. 36° 18' 19", long. 120° 24' 09".

Coalinga—KGMC-LP (formerly K48DY), Ch. 48, Gary M. Cocola, 706 W. Herndon Ave., Fresno, CA 93650 (KGMC Ch. 43 Clovis-Fresno)—2000-w, lat. 36° 18' 17", long. 120° 24' 08".

Coffee Creek—See K04IQ, Trinity Center.

Coffee Creek—See K05FZ, Trinity Center.

Colusa—See K08FZ, Maxwell.

Cotton—See K45DS, Freshwater.

Covelo—K04GZ, Round Valley Chamber of Commerce, Box 77E, Rte. 1, Covelo, CA 95428 (KRCR-TV Ch. 7 Redding-Chico)—1-w, lat. 39° 50' 45", long. 123° 21' 00".

Covelo—K05EU, Round Valley Chamber of Commerce, Box 77E, Rte. 1, Covelo, CA 95428 (KHSL-TV Ch. 12 Chico)—1-w, lat. 39° 50' 45", long. 123° 21' 00".

Covelo—K09PM, Round Valley Chamber of Commerce, Box 77E, Rte. 1, Covelo, CA 95428 (KEET Ch. 13 Eureka)—1-w, lat. 39° 50' 45", long. 123° 21' 00".

Covelo—K11PT, Round Valley Chamber of Commerce, Box 77E, Rte. 1, Covelo, CA 95428 (KTVU Ch. 2 Oakland-San Fran-

cisco)—1-w, lat. 39° 50' 45", long. 123° 21' 00".

Covelo—K13JY, Round Valley Unified School District, Box 276, Covelo, CA 95428 (KQED Ch. 9 San Francisco)—1-w, lat. 39° 30' 54", long. 123° 05' 43".

Crescent City—K09VQ, Pollack/Belz Broadcasting Co. LLC, 6655 Poplar Ave., Germantown, TN 38138 (KIEM-TV Ch. 3 Eureka)—10-w, lat. 41° 50' 36", long. 124° 07' 55".

Crescent City—K22DS, California-Oregon Broadcasting Inc., Box 5M, 125 S. Fir, Medford, OR 97501 (KOBI Ch. 5 Medford, OR)—1000-w, lat. 41° 58' 10", long. 124° 11' 15". Note: Licensed as LPTV.

Crowley Lake & Long Valley—K58BN, Mono County Service Area No. 1, Box 189, Rte. 1, Crowley Lake, CA 93546 (KXTV Ch. 10 Sacramento-Stockton)—1-w, lat. 37° 42' 45", long. 118° 39' 27".

Daggett—K15BZ, County of San Bernardino, County Service Area 40, 157 W. 5th St., San Bernardino, CA 92415 (KCBS-TV Ch. 2 Los Angeles)—100-w, lat. 34° 53' 07", long. 116° 53' 45".

Daggett—K19BS, County of San Bernardino, County Service Area 40, 157 W. 5th St., San Bernardino, CA 92415 (KNBC-TV Ch. 4 Los Angeles)—100-w, lat. 34° 53' 07", long. 116° 53' 45".

Daggett—K23BP, County of San Bernardino, County Service Area 40, 157 W. 5th St., San Bernardino, CA 92415 (KTTV Ch. 11 Los Angeles)—100-w, lat. 34° 53' 07", long. 116° 53' 45".

Daggett—K41CY, County of San Bernardino, County Service Area 40, 610 E. Main St., Barstow, CA 92311—lat. 34° 53' 07", long. 116° 53' 45".

Daggett—K61AE, County of San Bernardino, County Service Area 40, 157 W. 5th St., San Bernardino, CA 92415 (KBAK-TV Ch. 29 Bakerville)—100-w, lat. 34° 53' 07", long. 116° 53' 45".

Daggett & rural area—K26FO, Trinity Broadcasting Network Inc., 2442 Michelle Dr., Tustin, CA 92780 (KCAL-TV Ch. 9 Los Angeles)—100-w, lat. 34° 53' 07", long. 116° 53' 45". Note: Operating as LPTV.

Daggett & rural area—K35BQ, County of San Bernardino, County Service Area 40, 157 W. 5th St., San Bernardino, CA 92415 (KTLA Ch. 5 Los Angeles)—100-w, lat. 34° 53' 07", long. 116° 53' 45".

Daggett & rural area—K39DW, County of San Bernardino, Service Area 40, 610 E. Main St., Barstow, CA 92311 (KMEX-TV Ch. 34 Los Angeles)—100-w, lat. 34° 53' 07", long. 116° 53' 45".

Daggett & rural area—K44DV, County of San Bernardino, County Service Area 40, 610 E. Main St., Barstow, CA 92311 (KCET Ch. 28 Los Angeles)—100-w, lat. 34° 53' 07", long. 116° 53' 45".

Daggett & rural area—K69FJ, County of San Bernardino, County Service Area 40, 157 W. 5th St., San Bernardino, CA 92415 (KCOP Ch. 13 Los Angeles)—100-w, lat. 34° 53' 07", long. 116° 53' 45".

Death Valley—See K09KT, Furnace Creek.

Death Valley—See K11LB, Furnace Creek.

Desert Hot Springs—K40DH, Trinity Broadcasting Network Inc., 2442 Michelle Dr., Tustin, CA 92780 (KTBN-TV Ch. 40 Santa Ana-Los Angeles)—100-w, lat. 34° 02' 46", long. 115° 48' 49". Holds CP for change to 1000-w. BPTT-910814JD.

Desert Hot Springs—K60BB, Trinity Broadcasting Network Inc., 2442 Michelle Dr., Tustin, CA 92780—lat. 34° 02' 46", long. 116° 48' 48". Requests CP for change from Ch. 60 to Ch. 54, lat. 34° 02' 19", long. 116° 57' 09". BPTT-960517VD.

Dinsmore—K11LV, Ruth Lake Community Services District, Box 31, Mad River, CA 95552 (KRCR-TV Ch. 7 Redding-Chico)—5-w, lat. 40° 29' 55", long. 123° 36' 37".

Douglas City—See K02EE, Weaverville.

Douglas City—See K05CF, Weaverville.

Dunsmuir, Castella & Mount Shasta—K02CN, Freedom Communications Inc., Box 10, Medford, OR 97501 (KTVL Ch. 10 Medford, OR)—1-w, lat. 41° 13' 30", long. 122° 18' 00".

Dunsmuir, Castella & Mount Shasta—K04BT, Catamount Broadcasting of Chico-Redding Inc., 71 East Ave., Norwalk, CT 06851 (KHSL-TV Ch. 12 Chico)—10-w, lat. 41° 13' 30", long. 122° 18' 00".

Dunsmuir, Castella & Mount Shasta—K05BR, Lamco Communications Inc., Suite 310, 460 Market St., Williamsport, PA 17701 (KRCR-TV Ch. 7 Redding-Chico)—1-w, lat. 41° 13' 30", long. 122° 18' 00".

Eagleville—See K04GB, Fort Bidwell.

East Weed—K33DI, Lamco Communications Inc., Suite 310, 460 Market St., Williamsport, PA 17701 (KRCR-TV Ch. 7 Redding-Chico)—100-w, lat. 41° 25' 01", long. 122° 23' 34". Note: Licensed as LPTV.

El Centro-Holtville—K56GC, Inspiration Television Inc., 10335 Dunbar NW, Albuquerque, NM 87114—1000-w, lat. 32° 47' 10", long. 115° 29' 53".

Escondido, Rancho Bernardo & Poway—KTCD-LP, Ch. 57, Channel 57 Inc., No. 201, 660 Bay Blvd., Chula Vista, CA 91910 (KVEA Ch. 52 Corona-Los Angeles)—100-w, lat. 33° 00' 31", long. 116° 58' 16".

Essex—K02IY, Essex Community TV, U.S. Hwy. 66, Essex, CA 92332 (KPNX Ch. 12 Phoenix-Mesa, AZ)—10-w, lat. 34° 53' 08", long. 115° 04' 09".

Etna—See K04EQ, Fort Jones.

Etna—See K06KA, Fort Jones.

Etna—See K13HU, Fort Jones.

Etna & Fort Jones—K02HC, Northern California Educational TV Assn. Inc., 603 N. Market St., Redding, CA 96003 (KIXE-TV Ch. 9 Redding)—5-w, lat. 41° 28' 00", long. 122° 55' 40".

Eureka—K47EH, Trinity Broadcasting Network Inc., 2442 Michelle Dr., Tustin, CA 92780 (KTBN-TV Ch. 40 Santa Ana-Los Angeles)—1000-w, lat. 40° 43' 36", long. 123° 58' 26".

Fall River Mills—See K04GG, Bieber.

Fall River Mills—See K05DQ, Burney.

Fall River Mills & McArthur—K28DB, Northern California Educational TV Assn. Inc., 603 N. Market St., Redding, CA 96003 (KIXE-TV Ch. 9 Redding)—100-w, lat. 41° 00' 13", long. 121° 28' 52".

Fall River Mills, Burney & Hat Creek—K11JM, Sacramento Valley TV Inc., 755 Auditorium Dr., Redding, CA 96001 (KOTI Ch. 2 Klamath Falls, OR)—1-w, lat. 41° 01' 00", long. 121° 28' 50".

Fall River Mills, Burney & Hat Creek—K13JT, Catamount Broadcasting of Chico-Redding Inc., 71 East Ave., Norwalk, CT 06851 (KHSL-TV Ch. 12 Chico)—1-w, lat. 41° 01' 00", long. 121° 28' 50".

Fallbrook—K47FL, Channel 51 of San Diego Inc., 4575 Viewridge Ave., San Diego, CA 92123 (KUSI-TV Ch. 51 San Diego)—1000-w, lat. 33° 24' 00", long. 117° 11' 25".

Fern Creek—See K06CV, June Lake.

Fern Creek—See K12ED, June Lake.

Fifteen Mile Valley—K06IY, County of San Bernardino, County Service Area 29, Box 922, Lucerne Valley, CA 92356 (KTTV Ch. 11 Los Angeles)—1-w, lat. 34° 24' 42", long. 117° 01' 16".

Fifteen Mile Valley—K08IR, County of San Bernardino, County Service Area 29, Box 922, Lucerne Valley, CA 92356 (KCBS-TV Ch. 2 Los Angeles)—1-w, lat. 34° 24' 42", long. 117° 01' 16".

Fifteen Mile Valley—K10JT, County of San Bernardino, County Service Area 29, Box 922, Lucerne Valley, CA 92356 (KNBC-TV Ch. 4 Los Angeles)—1-w, lat. 34° 24' 42", long. 117° 01' 16".

Fifteen Mile Valley—K12KM, County of San Bernardino, County Service Area 29, Box 922, Lucerne Valley, CA 92356 (KABC-TV Ch. 7 Los Angeles)—1-w, lat. 34° 24' 42", long. 117° 01' 16".

Fort Bidwell—See K06FF, Lake City.

Fort Bidwell, Cedarville & Eagleville—K04GB, Surprise Valley TV Club, Box 266, Cedarville, CA 96104 (KTVL Ch. 10 Medford, OR)—10-w, lat. 41° 33' 06", long. 119° 56' 03".

Fort Bragg—See K06FR, Laytonville.

Fort Bragg—See K08GJ, Laytonville.

Fort Bragg—See K10GL, Laytonville.

Fort Bragg—See K12GV, Laytonville.

Fort Bragg—See K53CM, Laytonville.

Fort Dick—K28CU, Soda Mountain Broadcasting Inc., 2225 Coburg Rd., Eugene, OR 97401 (KDRV Ch. 12 Medford, OR)—lat. 42° 07' 23", long. 124° 17' 56".

Fort Jones—See K02HC, Etna.

Fort Jones, Callahan, Etna & Greenview—K04EQ, Lamco Communications Inc., Suite 310, 460 Market St., Williamsport, PA 17701 (KRCR-TV Ch. 7 Redding-Chico)—5-w, lat. 41° 28' 00", long. 122° 55' 40".

Fort Jones, Callahan, Etna & Greenview—K06KA, Freedom Communications Inc., Box 10, Medford, OR 97501 (KTVL Ch. 10 Medford, OR)—10-w, lat. 41° 28' 00", long. 122° 55' 40".

Fort Jones, Callahan, Etna & Greenview—K13HU, California-Oregon Bcstg. Inc., 125 S. Fir, Medford, OR 97501 (KOBi Ch. 5 Medford, OR)—5-w, lat. 41° 28' 00", long. 122° 55' 40".

Fortuna/Rio Dell—K20CN, Lamco Communications Inc., Suite 310, 460 Market St., Williamsport, PA 17701 (KAEF Ch. 23 Arcata-Eureka; KRCR-TV Ch. 7 Redding-Chico)—1000-w, lat. 40° 25' 27", long. 124° 06' 23". Note: Licensed as LPTV.

Freshwater, Pigeon Point & Cotten—K45DS, Lamco Communications Inc., Suite 310, 460 Market St., Williamsport, PA 17701 (KAEF Ch. 23 Arcata-Eureka)—100-w, lat. 40° 48' 09", long. 124° 08' 20".

Fresno—K57IH (formerly K15ET), Family Stations Inc., Suite 1, 4135 Northgate Blvd., Sacramento, CA 95834 (KFTL Ch. 64 Stockton)—1000-w, lat. 37° 32' 01", long. 120° 01' 50".

Fresno—KMSG-LP (formerly K55IM), Ch. 55, Gary M. Cocola, 706 W. Herndon Ave., Fresno, CA 93650 (KKAG Ch. 61 Porterville-Fresno)—807-w, lat. 36° 44' 45", long. 119° 16' 57".

Fresno—KSDI-LP, Ch. 34, Gary M. Cocola, 706 W. Herndon Ave., Fresno, CA 93650 (KFCB Ch. 42 Concord)—1000-w, lat. 36° 44' 45", long. 119° 16' 57". Note: Licensed as LPTV.

Furnace Creek & Death Valley—K09KT, Death Valley Employees Assn., Box 132, Death Valley, CA 92328 (KCBS-TV Ch. 2 Los Angeles)—1-w, lat. 36° 13' 12", long. 117° 05' 08".

Furnace Creek & Death Valley—K11LB, Death Valley Employees Assn., Box 132, Death Valley, CA 92328 (KVBC Ch. 3 Las Vegas, NV)—1-w, lat. 36° 13' 12", long. 117° 05' 08".

Garberville—K10HX, AK Media Group Inc., Suite 1000, 1333 New Hampshire Ave. NW, Washington, DC 20036 (KVIQ-TV Ch. 6 Eureka)—1-w, lat. 40° 06' 12", long. 123° 49' 08".

Garberville & Redway—K04NX, Pollack/Belz Broadcasting Co. LLC, 6655 Poplar Ave., Germantown, TN 38138 (KIEM-TV Ch. 3 Eureka)—1-w, lat. 40° 06' 06", long. 123° 48' 40".

Garberville Airport area—See K12JJ, Benbow.

Gasquet—K25CF, California-Oregon Broadcasting Inc., 125 S. Fir, Medford, OR 97501 (KOBi Ch. 5 Medford, OR)—3.3-w, lat. 41° 49' 50", long. 123° 52' 36".

Goleta & Carpenteria—K65BP, Harriscope of Los Angeles Inc., Suite 1420, 10920 Wilshire Blvd., Los Angeles, CA 90024 (KWHY-TV Ch. 22 Los Angeles)—100-w, lat. 34° 27' 58", long. 119° 40' 37". Note: Licensed as LPTV.

Gonzales—KMST-LP, Ch. 59, Monterey County Superintendent of Schools, 132 W. Market St., Salinas, CA (KTEH Ch. 54 San Jose)—100-w, lat. 36° 34' 54", long. 121° 26' 34".

Green Point, Bald Mountain & Murphy Meadow area—K05EQ, Lamco Communications Inc., Suite 310, 460 Market St., Williamsport, PA 17701 (KRCR-TV Ch. 7 Redding-Chico)—5-w, lat. 40° 52' 20", long. 123° 44' 08".

Green Valley Lake—K69CO, San Bernardino County Superintendent of Schools, 201 N. E St., San Bernardino, CA 92415 (KCET Ch. 28 Los Angeles)—100-w, lat. 34° 11' 46", long. 117° 02' 55".

Greenview—See K04EQ, Fort Jones.

Greenview—See K06KA, Fort Jones.

Greenview—See K13HU, Fort Jones.

Greenville—See K28FY, Chester.

Greenville—K41BL, Catamount Broadcasting of Chico-Redding Inc., 71 East Ave., Norwalk, CT 06851 (KHSL-TV Ch. 12 Chico)—20-w, lat. 40° 07' 09", long. 120° 55' 20".

Greenville—K51CA, Catamount Broadcasting of Chico-Redding Inc., 71 East Ave., Norwalk, CT 06851 (KHSL-TV Ch. 12 Chico)—20-w, lat. 40° 07' 09", long. 120° 55' 20".

Greenville—See K63D?, Chester.

Grenada—See K35DE, Yreka.

Gull Lake—See K12ED, June Lake.

Happy Camp—K07IX, Slater Butte Translator Co., Box 185, Happy Camp, CA (KTVL Ch. 10 Medford, OR)—10-w, lat. 41° 51' 30", long. 123° 21' 13".

Happy Camp & North Indian Creek—K09PI, Slater Butte Translator Co., Box 185, Happy Camp, CA 96039 (KDRV Ch. 12 Medford, OR)—5-w, lat. 41° 51' 30", long. 123° 21' 13".

Happy Camp & North Indian Creek—K11GQ, Slater Butte Translator Co., Box 185, Happy Camp, CA 96039 (KVIQ-TV Ch. 6 Eu-

reka)—5-w, lat. 41° 51' 30", long. 123° 21' 13".

Happy Camp & North Indian Creek—K13GL, Slater Butte Translator Co., Box 185, Happy Camp, CA 96039 (KOBi Ch. 5 Medford, OR)—1-w, lat. 41° 51' 30", long. 123° 21' 13".

Hat Creek—See K05DQ, Burney.

Hat Creek—See K11JM, Fall River Mills.

Hat Creek—See K13JT, Fall River Mills.

Hawkins Bar—See K12JL, Burnt Ranch.

Hayfork—K02BZ, Hayfork Chamber of Commerce, Box 643, Hayfork, CA 96041 (KHSL-TV Ch. 12 Chico)—5-w, lat. 40° 29' 34", long. 123° 11' 52".

Hayfork—K04EM, Hayfork Chamber of Commerce, Box 643, Hayfork, CA 96041 (KRCR-TV Ch. 7 Redding-Chico)—1-w, lat. 40° 29' 34", long. 123° 11' 52".

Hayfork—K05CR, Trinity County Superintendent of Schools, Courthouse Drawer AH, Weaverville, CA 96093 (KIXE-TV Ch. 9 Redding)—1-w, lat. 40° 29' 34", long. 123° 11' 52".

Hemet—See K27DS, Twentynine Palms.

Heritage Ranch rural area—K02JP, Heritage Ranch Owners' Assn., Box 1155, Paso Robles, CA 93446 (KNTV Ch. 11 San Jose)—1-w, lat. 35° 43' 07", long. 120° 53' 45".

Heritage Ranch rural area—K04JM, Heritage Ranch Owners' Assn., Box 1155, Paso Robles, CA 93446 (KCOY-TV Ch. 12 Santa Maria)—1-w, lat. 35° 43' 07", long. 120° 53' 45".

Herlong—See K36FR, Susanville.

Herlong—See K42FC, Susanville.

Herlong—See K59ET, Susanville.

Herlong—See K61EN, Susanville.

Herlong—See K63CM, Susanville.

Herlong—See K69FS, Susanville.

Hollister—K59AY, AK Media Group Inc., Suite 1000, 1333 New Hampshire Ave. NW, Washington, DC 20036 (KION Ch. 46 Monterey-Salinas)—100-w, lat. 36° 45' 37", long. 121° 29' 24".

Hoopa—K07GJ, Pollack/Belz Broadcasting Co. LLC, 6655 Poplar Ave., Germantown, TN 38138 (KIEM-TV Ch. 3 Eureka)—5-w, lat. 41° 07' 13", long. 123° 42' 47".

Hoopa—K11NE, AK Media Group Inc., Suite 1000, 1333 New Hampshire Ave. NW, Washington, DC 20036 (KVIQ-TV Ch. 6 Eureka)—5-w, lat. 41° 07' 13", long. 123° 42' 47".

***Hoopa**—K32BX, Hoopa United Community Assn., Hwy. 96, Hoopa, CA 95546 (KAEF Ch. 23 Arcata-Eureka)—20-w, lat. 41° 07' 13", long. 123° 42' 47".

Hoopa Valley—K09MS, Hoopa Valley Chamber of Commerce, Box 337, Hoopa Valley, CA 95546 (KEET Ch. 13 Eureka)—5-w, lat. 41° 07' 13", long. 123° 42' 47".

Hopland—K06FA, Sanel Valley TV Assn., 771 Main St., Hopland, CA 95449 (KTVU Ch. 2 Oakland-San Francisco)—1-w, lat. 38° 56' 06", long. 123° 06' 22".

Hopland—K10FZ, Sanel Valley TV Assn., 771 Main St., Hopland, CA 95449 (KPIX-TV Ch. 5 San Francisco)—1-w, lat. 38° 56' 06", long. 123° 06' 22".

Hopland—K11TD, Sanel Valley TV Assn., 771 Main St., Hopland, CA 95449 (KRON-TV Ch. 4 San Francisco)—1-w, lat. 38° 55' 39", long. 123° 06' 50".

Hopland—K13ID, Sanel Valley TV Assn., 771 Main St., Hopland, CA 95449 (KGO-TV Ch. 7 San Francisco)—1-w, lat. 38° 56' 06", long. 123° 06' 22".

Hopland—K35DO, Rural California Broadcasting Corp., 5850 Labath Ave., Rohnert Park, CA 94927 (KRCB Ch. 22 Cotati)—20-w, lat. 38° 55' 39", long. 123° 06' 50".

Hyampom—K13MD, Hyampom Community Council, Box 24, Hyampom, CA (KIEM-TV Ch. 3 Eureka)—1-w, lat. 40° 36' 50", long. 123° 25' 20".

I.O.O.F. Camp Area—See K03CT, Lewiston.

Independence—K06LB, Inyo County TV, 168 N. Edwards, Independence, CA 93526 (KCBS-TV Ch. 2 Los Angeles)—10-w, lat. 37° 02' 50", long. 118° 15' 02".

Independence—K10MC, Inyo County TV, 168 N. Edwards, Independence, CA 93526 (KNBC-TV Ch. 4 Los Angeles)—10-w, lat. 37° 02' 50", long. 118° 15' 02".

Independence—K12MZ, Inyo County TV, 168 N. Edwards, Independence, CA 93526 (KABC-TV Ch. 7 Los Angeles)—10-w, lat. 37° 02' 50", long. 118° 15' 02".

■ **Indio**—KDFX-LP, Ch. 40, Pacific Media Corp., 646 Main St., El Centro, CA 92243 (KECY-TV Ch. 9 El Centro-Yuma, Arizona)—383-w, lat. 33° 39' 19", long. 115° 59' 05". Note: Licensed as LPTV. Holds CP for change to lat. 33° 51' 58", long. 116° 26' 02". BMMPTL-990616JB.

Inyokern—See K51DD, Ridgecrest.

Inyokern & Ridgecrest—K43AG, Kem Educational Telecommunications Consortium, 1300 17th St., Bakersfield, CA 93301-4533 (KTBN-TV Ch. 40 Santa Ana-Los Angeles)—60-w, lat. 35° 28' 29", long. 117° 41' 57". Note: Licensed as LPTV.

Jamesville—See K46EX, Litchfield.

Jones Valley Park—K04JI, Jones Valley Translator Group, 7330 Ravine Rd., Redding, CA 96003 (KHSL-TV Ch. 12 Chico)—1-w, lat. 40° 42' 24", long. 122° 13' 08".

Joshua Tree—K15FC, County of San Bernardino Area 70, 73658 Old Dale Rd.,

Twentynine Palms, CA 92277—20-w, lat. 34° 09' 18", long. 116° 12' 06".

Joshua Tree, Twentynine Palms Marine Base—K25GK, County Service Area 70 TV5, 73658 Old Dale Rd., Twentynine Palms, CA 92277 (KTTV Ch. 11 Los Angeles)—100-w, lat. 34° 04' 32", long. 115° 57' 18".

Joshua Tree—See K27DS, Twentynine Palms.

Joshua Tree—K57EV, County Service Area 70 TV5, Box 864, Twentynine Palms, CA 92277 (KCBS-TV Ch. 2 Los Angeles)—lat. 34° 09' 18", long. 116° 12' 06".

Joshua Tree (outlying areas) & Monument Manor—K18FH, Morongo Basin TV Club Inc., 73658 Old Dale Rd., Twentynine Palms, CA 92277 (KABC-TV Ch. 7 Los Angeles)—100-w, lat. 34° 04' 32", long. 115° 57' 18". Note: Licensed as LPTV.

Joshua Tree, Landers, Twentynine Palms, Yucca Valley (outlying areas)—K59BM, County Service Area 70 TV5, Box 864, Twentynine Palms, CA 92277 (KABC-TV Ch. 7 Los Angeles; KESQ-TV Ch. 42 Palm Springs-Indio)—20-w, lat. 34° 09' 18", long. 116° 12' 06".

Joshua Tree, Landers, Twentynine Palms, Yucca Valley (outlying areas)—K61BE, County Service Area 70 TV5, Box 864, Twentynine Palms, CA 92277 (KNBC-TV Ch. 4 Los Angeles)—20-w, lat. 34° 09' 18", long. 116° 12' 06".

Junction City—See K02EE, Weaverville.

Junction City—See K05CF, Weaverville.

June Lake, Fern Creek & Rainbow Mountain—K06CV, Mono County TV Assn., Box 11, June Lake, CA 93529 (KQED Ch. 9 San Francisco)—1-w, lat. 37° 45' 42", long. 119° 04' 58".

June Lake, Fern Creek, Gull Lake & Silver Lake—K12ED, Mono County TV Assn., Box 11, June Lake, CA 93529 (KOLO-TV Ch. 8 Reno, NV)—1-w, lat. 37° 45' 42", long. 119° 04' 58".

Klamath—K25CI, Lamco Communications Inc., Suite 310, 460 Market St., Williamsport, PA 17701 (KAFF Ch. 23 Arcata-Eureka; KRCR-TV Ch. 7 Redding-Chico)—1-w, lat. 41° 31' 26", long. 123° 54' 26". Note: Licensed as LPTV.

La Jolla (formerly Torrey Pines, University of California-San Diego & University City)—K59AL, Board of Trustees, California State U. & Colleges for San Diego State U., San Diego, CA 92182 (KPBS Ch. 15 San Diego)—100-w, lat. 32° 50' 53", long. 117° 16' 32".

La Jolla—K62AK, KNSD License Inc., 8330 Engineer Rd., San Diego, CA 92111-2493 (KNSD Ch. 39 San Diego)—100-w, lat. 32° 50' 50", long. 117° 16' 25". Holds CP for change to lat. 32° 50' 24", long. 117° 14' 52". BPTT-931223JD.

La Jolla—K67AM, Board of Trustees, California State U. & Colleges for San Diego State U.,

San Diego, CA 92182 (KPBS Ch. 15 San Diego)—100-w, lat. 32° 50' 46", long. 117° 16' 33".

Lake City & Fort Bidwell—K06FF, Modoc County Superintendent of Schools, 139 W. Henderson, Alturas, CA 96101 (KOTI Ch. 2 Klamath Falls, OR)—10-w, lat. 41° 37' 45", long. 120° 03' 45".

Lake Isabella—K06MC, Community TV of Southern California, 4401 Sunset Blvd., Los Angeles, CA 90027 (KCEI Ch. 28 Los Angeles)—10-w, lat. 35° 41' 15", long. 118° 25' 11".

Lake Isabella area—K08FX, South Lake Property Owners Assn., Box 296, Lake Isabella, CA 93240 (KBAK-TV Ch. 29 Bakersfield)—10-w, lat. 35° 41' 12", long. 118° 25' 10".

Lake Isabella area—K10GC, South Lake Property Owners Assn., Box 296, Lake Isabella, CA 93240 (KERO-TV Ch. 23 Bakersfield)—10-w, lat. 35° 41' 12", long. 118° 25' 10".

Lake Isabella (South Shore)—K12HL, South Lake Property Owners Assn., Box 296, Lake Isabella, CA 93240 (KCBS-TV Ch. 2 Los Angeles)—10-w, lat. 35° 41' 12", long. 118° 25' 10".

Lake Shastina—K27BH, Lamco Communications Inc., Suite 310, 460 Market St., Williamsport, PA 17701 (KRCR-TV Ch. 7 Redding-Chico)—20-w, lat. 41° 30' 38", long. 122° 23' 33". Note: Licensed as LPTV.

Lakehead—K02FF, Lamco Communications Inc., Suite 310, 460 Market St., Williamsport, PA 17701 (KRCR-TV Ch. 7 Redding-Chico)—5-w, lat. 40° 52' 17", long. 122° 22' 31".

Lakehead—K14HX, Northern California Educational TV Assn. Inc., 603 N. Market St., Redding, CA 96003 (KIXE-TV Ch. 9 Redding)—40.5-w, lat. 40° 54' 52", long. 122° 26' 42".

Lakeport—K15FJ, Lake County TV Club, 95 Oak Knoll, Lakeport, CA 95453—100-w, lat. 38° 59' 22", long. 122° 46' 04".

Lakeport—K26GK (formerly K62AY), Lake County TV Club, Box 906, Lakeport, CA 95453 (KVIE Ch. 6 Sacramento-Stockton)—100-w, lat. 38° 59' 23", long. 122° 45' 03".

■ **Lakeport**—K33CH, Lake County TV Club, Box 906, Lakeport, CA 95453 (KICU-TV Ch. 36 San Jose)—100-w, lat. 38° 59' 23", long. 122° 45' 03".

Lakeport—K38GV (formerly K64AZ), Lake County TV Club, Box 906, Lakeport, CA 95453 (KOVH Ch. 13 Stockton-Sacramento)—100-w, lat. 38° 59' 23", long. 122° 45' 03".

Lakeport—K46DR, Lake County TV Club, Box 906, Lakeport, CA 95453 (KTXL Ch. 40 Sacramento-Stockton)—100-w, lat. 38° 59' 22", long. 122° 46' 04".

Lakeport—K52AJ, Lake County TV Club, Box 906, Lakeport, CA 95453 (KHSL-TV Ch. 12 Chico)—100-w, lat. 38° 59' 23", long. 122° 45' 03".

Lakeport—K54CY, Lake County TV Club, Box 906, Lakeport, CA 95453 (KFTY Ch. 50 Santa Rosa)—lat. 38° 59' 22", long. 122° 46' 04".

Lakeport—K56AW, Lake County TV Club, Box 906, Lakeport, CA 95453 (KTVU Ch. 2 Oakland-San Francisco)—100-w, lat. 38° 59' 23", long. 122° 45' 03".

Lakeport—K58AW, Lake County TV Club, Box 906, Lakeport, CA 95453 (KCRA-TV Ch. 3 Sacramento)—100-w, lat. 38° 59' 23", long. 122° 45' 03".

Lakeport—K68AL, Lake County TV Club, Box 906, Lakeport, CA 95453 (KXTV Ch. 10 Sacramento-Stockton)—100-w, lat. 38° 59' 23", long. 122° 45' 03".

Lakeshore & Lamoine—K04FL, Catamount Broadcasting of Chico-Redding Inc., 71 East Ave., Norwalk, CT 06851 (KHSL-TV Ch. 12 Chico)—5-w, lat. 40° 54' 52", long. 122° 26' 43".

Lamoine—See K04FL, Lakeshore.

Lancaster—K54DN, Trinity Broadcasting Network Inc., 2442 Michelle Dr., Tustin, CA 92780 (KTBN-TV Ch. 40 Santa Ana-Los Angeles)—100-w, lat. 34° 32' 50", long. 118° 12' 24".

Landers—See K59BM, Joshua Tree.

Landers—See K61BE, Joshua Tree.

Laytonville & Fort Bragg—K53CM, Lester J. Deitz, Box 637, Ukiah, CA 95482 (KOFY-TV Ch. 20 San Francisco)—100-w, lat. 39° 41' 10", long. 123° 34' 44".

Laytonville, Branscomb & Fort Bragg—K06FR, Lester J. Deitz, Box 637, Ukiah, CA 95482 (KTVU Ch. 2 Oakland-San Francisco)—10-w, lat. 39° 41' 10", long. 123° 34' 44".

Laytonville, Branscomb & Fort Bragg—K08GJ, Lester J. Deitz, Box 637, Ukiah, CA 95482 (KRON-TV Ch. 4 San Francisco)—10-w, lat. 39° 41' 10", long. 123° 34' 44".

Laytonville, Branscomb & Fort Bragg—K10GL, Lester J. Deitz, Box 637, Ukiah, CA 95482 (KPIX-TV Ch. 5 San Francisco)—10-w, lat. 39° 41' 10", long. 123° 34' 44".

Laytonville, Branscomb & Fort Bragg—K12GV, Lester J. Deitz, Box 637, Ukiah, CA 95482 (KGO-TV Ch. 7 San Francisco; KRON-TV Ch. 4 San Francisco)—10-w, lat. 39° 41' 10", long. 123° 34' 44".

Lee Vining—K07SE, Lee Vining Public Utilities District, Box 247, Lee Vining, CA 93541 (KCRA-TV Ch. 3 Sacramento)—1-w, lat. 37° 54' 47", long. 119° 06' 45".

Lee Vining—K11QP, Lee Vining Public Utilities District, Box 247, Lee Vining, CA 93541 (KOLO-TV Ch. 8 Reno, NV)—1-w, lat. 37° 50' 5", long. 119° 06' 45".

Lee Vining—K13SS, Lee Vining Public Utilities District, Box 247, Lee Vining, CA 93541 (KXTV Ch. 10 Sacramento-Stockton)—1-w, lat. 37° 54' 47", long. 119° 02' 01".

Lee Vining & Bridgeport—K05FH, Mono County Superintendent of Schools, Box 11, June Lake, CA 93517 (KVIE Ch. 6 Sacramento-Stockton)—1-w, lat. 38° 05' 27", long. 119° 10' 31".

Lewiston—K06EX, Lewiston Translator Co., Box 294, Lewiston, CA 96052 (KHSL-TV Ch. 12 Chico)—1-w, lat. 40° 41' 17", long. 122° 49' 55".

Lewiston—K28CY, Northern California Educational TV Assn. Inc., 603 N. Market St., Redding, CA 96003 (KIXE-TV Ch. 9 Redding)—139-w, lat. 40° 41' 27", long. 122° 49' 55".

Lewiston & I.O.O.F. Camp area—K03CT, Lewiston Translator Co., Box 294, Lewiston, CA 96052 (KRCR-TV Ch. 7 Redding-Chico)—5-w, lat. 40° 41' 27", long. 122° 49' 55".

Likely—K11LD, Lamco Communications Inc., Suite 310, 460 Market St., Williamsport, PA 17701 (KRCR-TV Ch. 7 Redding-Chico)—5-w, lat. 41° 09' 08", long. 120° 33' 14".

Likely—See K60AR, Alturas.

Likely & Alturas—K05ET, California-Oregon Broadcasting Inc., 755 Auditorium Dr., Redding, CA 96001 (KOTI Ch. 2 Klamath Falls, OR)—5-w, lat. 41° 09' 08", long. 120° 33' 14".

Likely & Alturas—K48EZ, Catamount Broadcasting of Chico-Redding Inc., 71 East Ave., Norwalk, CT 06851 (KHSL-TV Ch. 12 Chico)—100-w, lat. 41° 09' 08", long. 120° 33' 45".

Litchfield—K13RZ, Honey Lake Community TV Corp., Box 963, 320 N. Mesa St., Susanville, CA 96130 (KVIE Ch. 6 Sacramento-Stockton)—10-w, lat. 40° 07' 15", long. 120° 18' 46".

Litchfield—K48DI, Honey Lake Community TV Corp., Box 963, 320 N. Mesa St., Susanville, CA 96130 (KCRA-TV Ch. 3 Sacramento)—20-w, lat. 40° 07' 15", long. 120° 10' 46".

Litchfield, Susanville & Jamesville—K46EX, Honey Lake Community TV Corp., Box 963, 320 N. Mesa St., Susanville, CA 96130 (KHSL-TV Ch. 12 Chico)—10-w, lat. 40° 07' 15", long. 120° 18' 46". Holds CP for change to 100-w, lat. 40° 26' 47", long. 120° 21' 24". BPTVL-980330JE.

Little Valley—See K04GG, Bieber.

Lodi—See K52CK, Stockton.

Loleta—See K51EG, South Eureka.

Lompoc—K23CL, Central Coast Good News Inc., Box 3337, San Luis Obispo, CA 93403 (KTBN-TV Ch. 40 Santa Ana-Los Angeles)—100-w, lat. 34° 44' 29", long. 120° 26' 45". Note: Licensed as LPTV.

Lompoc—K49CM, HBC Holdings Inc., 663 Maulhardt Ave., Oxnard, CA 93030 (KTBN-TV Ch. 40 Santa Ana-Los Angeles)—100-w, lat. 34° 44' 29", long. 120° 26' 45".

Lone Pine—K50AR, Lone Pine Television Inc., 240 Lubken Ave., Lone Pine, CA 93545

(KCBS-TV Ch. 2 Los Angeles)—100-w, lat. 36° 32' 20", long. 117° 47' 15".

Lone Pine—K54AZ, Lone Pine Television Inc., 240 Lubken Ave., Lone Pine, CA 93545 (KNBC-TV Ch. 4 Los Angeles)—100-w, lat. 36° 32' 20", long. 117° 47' 15".

Lone Pine—K56AO, Lone Pine Television Inc., 240 Lubken Ave., Lone Pine, CA 93545 (KTLA Ch. 5 Los Angeles)—20-w, lat. 36° 32' 20", long. 117° 47' 15".

Lone Pine—K58CH, Lone Pine Television Inc., 240 Lubken Ave., Lone Pine, CA 93545 (KABC-TV Ch. 7 Los Angeles)—20-w, lat. 36° 32' 20", long. 117° 47' 15".

Lone Pine, Olancha & Pinamint Springs—K52AL, Lone Pine Television Inc., 310 Jackson St., Lone Pine, CA 93545-0867 (KLVX Ch. 10 Las Vegas, NV)—100-w, lat. 36° 31' 51", long. 117° 47' 20".

Long Valley—K05FR, Mono County Superintendent of Schools, Box 11, June Lake, CA 93517 (KXTV Ch. 10 Sacramento-Stockton; KQLO-TV Ch. 8 Reno, NV)—1-w, lat. 37° 35' 51", long. 118° 48' 34".

Long Valley—K56BS, Mono County Service Area No. 1, Box 189, Rte. 1, Crowley Lake, CA 93546 (KCRA-TV Ch. 3 Sacramento)—10-w, lat. 37° 42' 45", long. 118° 39' 27".

Long Valley—See K58BN, Crowley Lake.

Long Valley Region—K60BR, Mono County Service Area No. 1, Box 189, Rte. 1, Crowley Lake, CA 93546 (KQED Ch. 9 San Francisco)—10-w, lat. 37° 42' 45", long. 118° 39' 27".

Los Altos—See K56BR, Palo Alto.

Los Gatos—See K56BR, Palo Alto.

Lucerne Valley—K15CA, County of San Bernardino, County Service Area 29, 157 W. 5th St., 2nd Floor, San Bernardino, CA 92415 (KCBS-TV Ch. 2 Los Angeles)—100-w, lat. 34° 27' 47", long. 116° 52' 44".

Lucerne Valley—K19BT, County of San Bernardino, County Service Area 29, 157 W. 5th St., 2nd Floor, San Bernardino, CA 92415 (KABC-TV Ch. 7 Los Angeles)—100-w, lat. 34° 27' 47", long. 116° 52' 44".

Lucerne Valley—K33DK, Trinity Broadcasting Network Inc., 2442 Michelle Dr., Tustin, CA 92780 (KTBN-TV Ch. 40 Santa Ana-Los Angeles)—1000-w, lat. 34° 27' 47", long. 116° 52' 44".

Lucerne Valley—K41CB, County of San Bernardino, County Service Area 29, 157 W. 5th St., 2nd Floor, San Bernardino, CA 92415 (KNBC-TV Ch. 4 Los Angeles)—100-w, lat. 34° 27' 47", long. 116° 52' 44".

Lucerne Valley—K43EE, City of San Bernardino Service Area 29, Box 459, Lucerne Valley, CA 92356 (KCET Ch. 28 Los Angeles)—100-w, lat. 34° 27' 47", long. 116° 52' 44".

Lucerne Valley—K47HC (formerly K68CW), County of San Bernardino, County Service

Area 29, 157 W. 5th St., 2nd Floor, San Bernardino, CA 92415 (KTLA Ch. 5 Los Angeles)—100-w, lat. 34° 27' 47", long. 116° 52' 44". Holds CP for change to lat. 33° 52' 03", long. 116° 26' 01". BPTTL-20000714AAS.

Lucerne Valley—K48AD, County of San Bernardino, County Service Area 29, 157 W. 5th St., 2nd Floor, San Bernardino, CA 92415 (KTTV Ch. 11 Los Angeles)—100-w, lat. 34° 27' 47", long. 116° 52' 44".

Lucerne Valley—K54AD, County of San Bernardino, County Service Area 29, 157 W. 5th St., 2nd Floor, San Bernardino, CA 92415 (KCAL Ch. 9 Los Angeles)—100-w, lat. 34° 27' 47", long. 116° 52' 44".

Mammoth—K12IQ, Mono County Superintendent of Schools, Box 11, June Lake, CA 93517 (KVIE Ch. 6 Sacramento-Stockton)—1-w, lat. 37° 44' 45", long. 119° 03' 20".

Mammoth Lakes—K09JW, Mammoth Electric, Henry J. Warta, Box 396, Mammoth Lakes, CA 93546 (KGO-TV Ch. 7 San Francisco)—1-w, lat. 37° 37' 39", long. 119° 01' 45".

Mammoth Lakes—K11KD, King Holding Corp., 333 Dexter Ave. N, Seattle, WA 98109 (KSBY Ch. 6 San Luis Obispo)—1-w, lat. 37° 37' 39", long. 119° 01' 45".

Maricopa/Taft—KNXT-LP, Ch. 57, Gary M. Cocola, 706 W. Herndon Ave., Fresno, CA 93650 (KNXT Ch. 49 Visalia)—lat. 35° 07' 04", long. 119° 27' 36". Note: Licensed as LPTV.

Mariposa—K28EM, Trinity Broadcasting Network Inc., 2442 Michelle Dr., Tustin, CA 92780 (KTBN-TV Ch. 40 Santa Ana-Los Angeles)—1000-w, lat. 37° 31' 50", long. 120° 01' 33".

Mariposa County—See K06JW, Ponderosa Basin.

Maxwell, Colusa & Williams—K08FZ, California-Oregon Broadcasting Inc., 755 Auditorium Dr., Redding, CA 96001 (KRCR-TV Ch. 7 Redding-Chico)—5-w, lat. 39° 12' 48", long. 121° 49' 05".

McArthur—See K05DQ, Burney.

McArthur—See K28DB, Fall River Mills.

Merced-Mariposa—KMPH-LP, Ch. 17, Pappas Telecasting Inc., c/o Fletcher Heald & Hildreth, 11th Floor, 1300 N. 17th St., Rosslyn, VA 22209 (KMPH Ch. 26 Visalia-Fresno)—2000-w, lat. 37° 31' 59", long. 120° 01' 36". Note: Licensed as LPTV.

Meyers—See K43DB, Stetline.

Mineral—K05JK, California Broadcasting Inc., 460 Market St., Williamsport, PA 17701 (KRCR-TV Ch. 7 Redding-Chico)—lat. 40° 17' 57", long. 121° 36' 56".

Miranda—K08LD, AK Media Group Inc., Suite 1000, 1333 New Hampshire Ave. NW, Washington, DC 20036 (KVIQ-TV Ch. 6 Eureka)—1-w, lat. 40° 13' 04", long. 123° 49' 58".

Miranda—K10NU, Pollack/Beiz Broadcasting Co. LLC, 6655 Poplar Ave., Germantown, TN 38138 (KIEM-TV Ch. 3 Eureka)—1-w, lat. 40° 13' 04", long. 123° 49' 58".

Modesto—K49EO, Trinity Broadcasting Network Inc., 2442 Michelle Dr., Tustin, CA 92780 (KTBN-TV Ch. 40 Santa Ana-Los Angeles)—1000-w, lat. 37° 39' 00", long. 121° 01' 21".

Modesto—K61FI, Telemundo of Northern California Inc., 2349 Bering Dr., San Jose, CA 95131 (KSTS Ch. 48 San Jose)—1000-w, lat. 37° 38' 30", long. 120° 59' 51". Note: Licensed as LPTV.

Montague—See K04HE, Yreka.

Montague—See K13LO, Yreka.

Montague—See K17BA, Yreka.

Montague—See K35DE, Yreka.

Monterey—See K25AC, Capitola.

Monterey & Salinas—K29AB, Ralph C. Wilson Industries Inc., 1585 Schallenberger Rd., San Jose, CA 95131 (KICU-TV Ch. 36 San Jose)—1000-w, lat. 36° 32' 05", long. 121° 37' 14".

Montgomery Creek & Round Mountain—K02GV, Round Mountain Community TV Corp., Box 23, Round Mountain, CA 96084 (KHSL-TV Ch. 12 Chico)—5-w, lat. 40° 48' 21", long. 121° 57' 24".

Monument Manor—See K18FH, Joshua Tree.

Morongo Valley—K13WJ, County of San Bernardino, County Service Area 70, 157 W. 5th St., 2nd Floor, San Bernardino, CA 92415 (KCOP Ch. 13 Los Angeles)—10-w, lat. 34° 03' 54", long. 116° 32' 42".

Morongo Valley—K14AB, County of San Bernardino, County Service Area 70, 157 W. 5th St., 2nd Floor, San Bernardino, CA 92415 (KTTV Ch. 11 Los Angeles)—100-w, lat. 34° 03' 54", long. 116° 32' 42".

Morongo Valley—K16AA, County of San Bernardino, County Service Area 70, 157 W. 5th St., 2nd Floor, San Bernardino, CA 92415 (KCBS-TV Ch. 2 Los Angeles)—100-w, lat. 34° 03' 54", long. 116° 32' 42".

Morongo Valley—K32EM, County of San Bernardino Area 70, 73658 Old Dale Rd., Twentynine Palms, CA 92277—lat. 34° 03' 54", long. 116° 32' 42". Note: Licensed as LPTV.

Morongo Valley—K34EU, County of San Bernardino Area 70, 73658 Old Dale Rd., Twentynine Palms, CA 92277 (KCAL-TV Ch. 9 Los Angeles)—100-w, lat. 34° 03' 54", long. 116° 33' 42". Note: Licensed as LPTV.

Morongo Valley—K48EM, County of San Bernardino, Service Area 40, 610 E. Main St., Barstow, CA 92311 (KCET Ch. 28 Los Angeles)—100-w, lat. 34° 03' 54", long. 116° 32' 42".

Morongo Valley—K60AY, County of San Bernardino, County Service Area 70, 157 W.

- 5th St., 2nd Floor, San Bernardino, CA 92415 (KNBC-TV Ch. 4 Los Angeles)—100-w, lat. 34° 03' 54", long. 116° 32' 42".
- Morongo Valley**—K62AO, County of San Bernardino, County Service Area 70, 157 W. 5th St., 2nd Floor, San Bernardino, CA 92415 (KTLA Ch. 5 Los Angeles)—100-w, lat. 34° 03' 54", long. 116° 32' 42".
- Morongo Valley**—K64AU, County of San Bernardino, County Service Area 70, 157 W. 5th St., 2nd Floor, San Bernardino, CA 92415 (KABC-TV Ch. 7 Los Angeles; KESQ-TV Ch. 42 Palm Springs-Indio)—100-w, lat. 34° 03' 54", long. 116° 32' 42".
- Morongo Valley**—K67BH, County of San Bernardino, County Service Area 70, 157 W. 5th St., 2nd Floor, San Bernardino, CA 92415 (KCAL Ch. 9 Los Angeles)—100-w, lat. 34° 03' 54", long. 116° 32' 42".
- Morro Bay**—K09UF, Sainte Ltd., 100 Sycamore Ave., Modesto, CA 95354 (K07TA Ch. 7 Santa Maria)—10-w, lat. 35° 23' 37", long. 120° 42' 23". Note: Licensed as LPTV
- Morro Bay**—K22EE, Central Coast Good News Inc., Box 17, Santa Maria, CA 93456 (KTBN-TV Ch. 40 Santa Ana-Los Angeles)—100-w, lat. 35° 16' 51", long. 120° 48' 41".
- Morro Bay**—See K57BC, San Luis Obispo.
- Mount Patterson**—See K07QM, Bridgeport.
- Mount Shasta**—See K02CN, Dunsmuir
- Mount Shasta**—See K04BT, Dunsmuir.
- Mount Shasta**—See K05BR, Dunsmuir.
- Mountain Gate, Silverthorn & Bay Bridge area**—K03FU, Lamco Communications Inc., Suite 310, 460 Market St., Williamsport, PA 17701 (KRCR-TV Ch. 7 Redding-Chico)—10-w, lat. 40° 45' 00", long. 122° 17' 49".
- Mountain View**—See K56BR, Palo Alto.
- Murphy Meadow**—See K05EQ, Green Point.
- Needles**—K17BN, Mohave County Board of Supervisors, Box 390, Kingman, AZ 86401 (KSAZ-TV Ch. 10 Phoenix, AZ)—100-w, lat. 35° 02' 09", long. 114° 22' 14".
- Needles**—See K21FU, Topock, AZ.
- Needles**—K30BQ, Needles Community TV Club Inc., Box 617, Needles, CA 92363 (KPNX Ch. 12 Phoenix-Mesa, AZ)—100-w, lat. 35° 02' 09", long. 114° 22' 14".
- Needles**—See K42EU, Topock, AZ.
- Needles, CA & Bullhead City, Davis Dam & Gas City, AZ**—K19BR, Needles Community TV Club Inc., Box 617, Needles, CA 92363 (KTVK Ch. 3 Phoenix, AZ)—100-w, lat. 35° 02' 09", long. 114° 22' 14".
- Newberry Springs**—K03EK, County of San Bernardino, County Service Area 40, 157 W. 5th St., 2nd Floor, San Bernardino, CA 92415 (KTLA Ch. 5 Los Angeles)—10-w, lat. 34° 50' 03", long. 116° 40' 48".
- Newberry Springs**—K06IQ, County of San Bernardino, County Service Area 40, 610 E. Main St., Barstow, CA 92311 (KTTV Ch. 11 Los Angeles)—10-w, lat. 34° 50' 03", long. 116° 40' 48".
- Newberry Springs**—K08IA, County of San Bernardino, County Service Area 40, 610 E. Main St., Barstow, CA 92311 (KBK-TV Ch. 29 Bakersfield)—10-w, lat. 34° 50' 03", long. 116° 40' 48".
- Newberry Springs**—K10IX, County of San Bernardino, County Service Area 40, 610 E. Main St., Barstow, CA 92311 (KCBS-TV Ch. 2 Los Angeles)—10-w, lat. 34° 50' 03", long. 116° 40' 48".
- Newberry Springs**—K12JI, County of San Bernardino, County Service Area 40, 610 E. Main St., Barstow, CA 92311 (KNBC Ch. 4 Los Angeles)—10-w, lat. 34° 50' 03", long. 116° 40' 48".
- Newell**—See K13IV, Tule Lake.
- North Indian Creek**—See K09PI, Happy Camp.
- North Indian Creek**—See K11GO, Happy Camp.
- North Indian Creek**—See K13GL, Happy Camp.
- O'Brien**—K05DY, California-Oregon Broadcasting Inc., 755 Auditorium Dr., Redding, CA 96001 (KRCR-TV Ch. 7 Redding-Chico)—5-w, lat. 40° 48' 16", long. 122° 19' 50".
- Olancha**—See K52AL, Lone Pine.
- Orleans**—K08HJ, AK Media Group Inc., Suite 1000, 1333 New Hampshire Ave. NW, Washington, DC 20036 (KVIQ-TV Ch. 6 Eureka)—1-w, lat. 41° 17' 06", long. 123° 29' 46".
- Orleans**—K11IQ, Pollack/Belz Broadcasting Co. LLC, 6655 Poplar Ave., Germantown, TN 38138 (KIEM-TV Ch. 3 Eureka)—1-w, lat. 41° 17' 06", long. 123° 29' 46".
- Oroville**—K08FO, California-Oregon Broadcasting Inc., 755 Auditorium Dr., Redding, CA 96001 (KRCR-TV Ch. 7 Redding-Chico)—5-w, lat. 39° 18' 00", long. 121° 19' 30".
- Oroville & Paradise**—K18AO, Evans Broadcasting of Chico LLC, 12309 Mosswood Place, Bradenton, FL 34202 (KNVN Ch. 24 Chico)—100-w, lat. 39° 39' 04", long. 121° 27' 43". Note: Licensed as LPTV
- Palermo**—K51BP, Outlet Broadcasting Inc., 30 Rockefeller Plaza, New York, NY 10112 (KMAX-TV Ch. 31 Sacramento-Stockton)—1-w, lat. 39° 26' 51", long. 121° 27' 23".
- Palm Desert**—K55FI, PSTV Partners LLC, 1053 S. Palm Canyon Dr., Palm Springs, CA 92264 (KOCE-TV Ch. 50 Huntington Beach)—100-w, lat. 33° 32' 45", long. 116° 28' 06".
- Palm Springs**—K66BM, Trinity Broadcasting Network Inc., 2442 Michelle Dr., Tustin, CA 92780 (KTBN-TV Ch. 40 Santa Ana-Los Angeles)—100-w, lat. 33° 52' 02", long. 116° 26' 13".
- Palm Springs**—K77AV, Pacific Media Corp., 646 Main St., El Centro, CA 92243 (KECY-TV Ch. 9 El Centro-Yuma, CA-Arizona, AZ)—10-w.
- Palo Alto, Mountain View, Los Altos, Sunnyvale, Saratoga, Los Gatos & San Jose**—K56BR, KNTV License Inc., One Dag Hammarskjold Plaza, New York, NY 10017 (KNTV Ch. 11 San Jose)—1000-w, lat. 37° 23' 23", long. 122° 04' 52".
- Paradise**—K05EM, Lamco Communications Inc., Suite 310, 460 Market St., Williamsport, PA 17701 (KRCR-TV Ch. 7 Redding-Chico)—5-w, lat. 39° 48' 42", long. 121° 33' 30".
- Paradise**—See K18AQ, Oroville.
- Paradise**—K49CT, Catamount Broadcasting of Chico-Redding Inc., 71 East Ave., Norwalk, CT 06851 (KHSL-TV Ch. 12 Chico)—100-w, lat. 39° 39' 04", long. 121° 27' 43".
- Paradise**—See K67DY, Chico.
- Paso Robles**—K44DN, AK Media Corp. (KCOY-TV Ch. 12 Santa Maria)—100-w, lat. 35° 38' 45", long. 120° 44' 16".
- Paso Robles**—See K57BC, San Luis Obispo.
- Philo**—See K57CT, Boonville.
- Philo**—See K59CH, Boonville.
- Philo**—See K61CH, Boonville.
- Philo**—See K63CE, Boonville.
- Philo**—See K67CC, Boonville.
- Philo**—See K69CU, Boonville.
- Pidgeon Point**—See K45DS, Freshwater.
- Pinamint Springs**—See K52AL, Lone Pine.
- Ponderosa Basin**—K07NB, Ponderosa Basin Community TV Assn., 5605 Harris Cut-Off Rd., Mariposa, CA 95338 (KCR-TV Ch. 3 Sacramento)—1-w, lat. 37° 26' 31", long. 119° 43' 12".
- Ponderosa Basin & Mariposa County**—K06JW, Ponderosa Basin Community TV Assn., 5605 Harris Cut-Off Rd., Mariposa, CA 95338 (KJEO Ch. 47 Fresno)—1-w, lat. 37° 26' 31", long. 119° 43' 12".
- Poppett Flats, Banning (rural area) & Silent Valley**—K59BR, Silent Valley Club Inc., 46-305 Poppett Flats Rd., Banning, CA 92228 (KABC-TV Ch. 7 Los Angeles)—1-w, lat. 33° 50' 51", long. 116° 51' 05".
- Porterville**—K15CO, Trinity Broadcasting Network Inc., 2442 Michelle Dr., Tustin, CA 92780 (KTBN-TV Ch. 40 Santa Ana-Los Angeles)—1000-w, lat. 36° 17' 07", long. 118° 50' 19". Note: Licensed as LPTV
- Potter Valley**—K06DK, Potter Valley TV Assn. Inc., Box 157, Potter Valley, CA 95469 (KTVU Ch. 2 Oakland-San Francisco; KRON-TV Ch. 4 San Francisco)—10-w, lat. 39° 14' 22", long. 122° 59' 52".
- Potter Valley**—K08EE, Potter Valley TV Assn. Inc., Box 157, Potter Valley, CA 95469 (KCR-TV Ch. 3 Sacramento)—10-w, lat. 39° 14' 22", long. 122° 59' 52".
- Potter Valley**—K10EQ, Potter Valley TV Assn. Inc., Box 157, Potter Valley, CA 95469 (KPX-TV Ch. 5 San Francisco)—10-w, lat. 39° 14' 22", long. 122° 59' 52".
- Potter Valley**—K12DV, Potter Valley TV Assn. Inc., Box 157, Potter Valley, CA 95469 (KGO-TV Ch. 7 San Francisco)—10-w, lat. 39° 14' 22", long. 122° 59' 52".
- Potter Valley**—K66DQ, Potter Valley TV Assn. Inc., Box 157, Potter Valley, CA 95469 (KBHK-TV Ch. 44 San Francisco)—100-w, lat. 39° 14' 22", long. 122° 59' 52".
- Potter Valley**—K69DI, Potter Valley TV Assn. Inc., Box 157, Potter Valley, CA 95469 (KQED Ch. 9 San Francisco)—20-w, lat. 39° 14' 22", long. 122° 59' 52".
- Poway**—See KTCO-LP, Escondido.
- Poway, San Diego & surrounding areas**—K48AL, KSCI Inc., 1954 Cotner Ave., Los Angeles, CA 90025 (KSCI Ch. 18 Long Beach-Los Angeles)—100-w, lat. 33° 00' 31", long. 116° 58' 16".
- Quincy**—K05DZ, Lamco Communications Inc., Suite 310, 460 Market St., Williamsport, PA 17701 (KRCR-TV Ch. 7 Redding-Chico)—10-w, lat. 40° 02' 37", long. 120° 53' 15".
- Quincy**—K11JU, Catamount Broadcasting of Chico-Redding Inc., 71 East Ave., Norwalk, CT 06851 (KHSL-TV Ch. 12 Chico)—10-w, lat. 39° 56' 27", long. 120° 55' 40".
- Rainbow Mountain**—See K06CV, June Lake.
- Rancho Bernardo**—See KTCO-LP, Escondido.
- Redding**—K40GB (formerly K54ED), Family Stations Inc., 3108 Fulton Ave., Sacramento, CA 95821 (KFTL Ch. 6 Stockton)—1000-w, lat. 40° 39' 14", long. 122° 31' 12".
- Redway**—See K04NX, Garberville.
- Ridgecrest & China Lake**—K02HY, Indian Wells Valley TV Booster Inc., Box 562, Ridgecrest, CA 93555 (KCBS-TV Ch. 2 Los Angeles)—10-w, lat. 35° 39' 44", long. 117° 36' 12".
- Ridgecrest & China Lake**—K04HX, Indian Wells Valley TV Booster Inc., Box 562, Ridgecrest, CA 93555 (KNBC-TV Ch. 4 Los Angeles)—10-w, lat. 35° 39' 44", long. 117° 36' 12".
- Ridgecrest & China Lake**—K05FO, Indian Wells Valley TV Booster Inc., Box 562, Ridgecrest, CA 93555 (KTLA Ch. 5 Los Angeles)—10-w, lat. 35° 39' 44", long. 117° 36' 12".
- Ridgecrest & China Lake**—K07NH, Indian Wells Valley TV Booster Inc., Box 562, Ridgecrest, CA 93555 (KABC-TV Ch. 7 Los Angeles)—10-w, lat. 35° 39' 44", long. 117° 36' 12".

Ridgecrest & China Lake—K09MG, Indian Wells Valley TV Booster Inc., Box 562, Ridgecrest, CA 93555 (KCAL Ch. 9 Los Angeles)—10-w, lat. 35° 39' 44", long. 117° 36' 12".

Ridgecrest & China Lake—K11ML, Indian Wells Valley TV Booster Inc., Box 562, Ridgecrest, CA 93555 (KTTV Ch. 11 Los Angeles)—10-w, lat. 35° 39' 44", long. 117° 36' 12".

Ridgecrest & China Lake—K13NF, Indian Wells Valley TV Booster Inc., Box 562, Ridgecrest, CA 93555 (KCOP Ch. 13 Los Angeles)—10-w, lat. 35° 39' 44", long. 117° 36' 12".

Ridgecrest & China Lake—K41GO (formerly K63AH), Indian Wells Valley TV Booster Inc., Box 562, Ridgecrest, CA 93556-0562 (KABC-TV Ch. 7 Los Angeles)—10-w, lat. 35° 28' 47", long. 117° 40' 56".

Ridgecrest & China Lake—K45GQ (formerly K69AS), Indian Wells Valley TV Booster Inc., Box 562, Ridgecrest, CA 93556-0562 (KCOP Ch. 13 Los Angeles)—10-w, lat. 35° 28' 47", long. 117° 40' 56".

Ridgecrest & China Lake—K47AE, Indian Wells Valley TV Booster Inc., Box 562, Ridgecrest, CA 93555 (KVEA Ch. 52 Corona-Los Angeles; KMEX-TV Ch. 34 Los Angeles)—23-w, lat. 35° 28' 48", long. 117° 40' 59". Holds CP for change to lat. 35° 28' 47", long. 117° 40' 56". BPTT-960510JH.

Ridgecrest & China Lake—K49AA, Indian Wells Valley TV Booster Inc., Box 562, Ridgecrest, CA 93555 (KWHY-TV Ch. 22 Los Angeles)—20-w, lat. 35° 28' 48", long. 117° 40' 59". Holds CP for change to lat. 35° 28' 47", long. 117° 40' 56". BPTT-960510JI.

Ridgecrest & China Lake—K53AB, Indian Wells Valley TV Booster Inc., Box 562, Ridgecrest, CA 93555 (KTBN-TV Ch. 40 Santa Ana-Los Angeles)—10-w, lat. 35° 28' 47", long. 117° 40' 56".

Ridgecrest & China Lake—K55AB, Indian Wells Valley TV Booster Inc., Box 562, Ridgecrest, CA 93556 (KCET Ch. 28 Los Angeles)—100-w, lat. 35° 28' 48", long. 117° 40' 59".

Ridgecrest & China Lake—K57AK, Indian Wells Valley TV Booster Inc., Box 562, Ridgecrest, CA 93556-0562 (KABC-TV Ch. 7 Los Angeles)—1000-w, lat. 35° 28' 47", long. 117° 40' 56".

Ridgecrest & China Lake—K59AO, Indian Wells Valley TV Booster Inc., Box 562, Ridgecrest, CA 93555 (KNBC-TV Ch. 4 Los Angeles)—10-w, lat. 35° 28' 48", long. 117° 40' 59". Holds CP for change to lat. 35° 28' 47", long. 117° 40' 56". BPTT-960510JN.

Ridgecrest & China Lake—K61AJ, Indian Wells Valley TV Booster Inc., Box 562, Ridgecrest, CA 93555 (KTLA Ch. 5 Los Angeles)—10-w, lat. 35° 28' 48", long. 117° 40' 59". Holds CP for change to lat. 35° 28' 47", long. 117° 40' 56". BPTT-960510JP.

Ridgecrest & China Lake—K65AM, Indian Wells Valley TV Booster Inc., Box 562, Ridgecrest, CA 93555 (KCAL Ch. 9 Los An-

geles)—10-w, lat. 35° 28' 48", long. 117° 40' 59". Holds CP for change to 100-w, lat. 35° 28' 47", long. 117° 40' 56". BPTT-960510JR.

Ridgecrest & China Lake—K67AO, Indian Wells Valley TV Booster Inc., Box 562, Ridgecrest, CA 93555 (KTTV Ch. 11 Los Angeles)—10-w, lat. 35° 28' 47", long. 117° 40' 59". Holds CP for change to lat. 35° 28' 47", long. 117° 40' 56". BPTT-960510JS.

Ridgecrest & Inyokern—K51DD, Indian Wells Valley TV Booster Inc., Box 562, Ridgecrest, CA 93555 (KERO-TV Ch. 23 Bak-ersfield)—100-w, lat. 35° 28' 47", long. 117° 40' 56".

Rio Dell—K04NY, Pollack/Belz Broadcasting Co. LLC, 6655 Poplar Ave., Germantown, TN 38138 (KIEM-TV Ch. 3 Eureka)—1-w, lat. 40° 25' 22", long. 124° 05' 51".

Rio Dell—See K20CN, Fortuna.

Rio Dell & Scotia—K10FS, AK Media Group Inc., Suite 1000, 1333 New Hampshire Ave. NW, Washington, DC 20036 (KVIO-TV Ch. 6 Eureka)—1-w, lat. 40° 25' 20", long. 124° 05' 40".

Round Mountain—See K02GV, Montgomery Creek.

Round Mountain—K60DX, Round Mountain Community TV Corp., Box 67, Round Mountain, CA 96001 (KCPM Ch. 24 Chico)—100-w, lat. 40° 48' 21", long. 121° 57' 24".

Sacramento—K22FR (formerly K21DP), National Minority TV Inc., Suite A-831, 14252 Culver Dr., Irvine, CA 92604-1867 (KTBN-TV Ch. 40 Santa Ana-Los Angeles)—1000-w, lat. 38° 40' 21", long. 121° 19' 51".

Sacramento—K41GJ (formerly K47DQ), Telemundo of Northern California License Corp., 18th Floor, 1740 Broadway, New York, NY 10019 (KSTS Ch. 48 San Jose)—490-w, lat. 38° 34' 44", long. 121° 29' 23". Holds CP for change to 713-w, lat. 38° 42' 30", long. 121° 28' 31". BPTT-LJG0106UX.

Sacramento—KCSO-LP, Ch. 60, Sainte Partners II LP, Box 4159, Sacramento, CA 95352-4159 (KNSO Ch. 51 Merced-Fresno)—100-w, lat. 38° 27' 20", long. 121° 23' 58". Note: Operating as LPTV.

Salinas—K15CU, Telemundo of Northern California License Corp., 2290 W. 8th Ave., Hialeah, FL 33010 (KSTS Ch. 48 San Jose)—334-w, lat. 36° 45' 23", long. 121° 30' 05".

Salinas—See K25AC, Capitola.

Salinas—See K29AB, Monterey.

Salinas—K56AA, Monterey County Superintendent of Schools, 901 Blanco Circle, Salinas, CA 93902 (KQED Ch. 9 San Francisco; KTEH Ch. 54 San Jose)—1000-w, lat. 36° 32' 18", long. 121° 37' 31".

San Ardo & Bradley—K13ND, Monterey County Superintendent of Schools, 132 W. Market St., Salinas, CA 93912 (KQED Ch. 9 San Francisco)—10-w, lat. 35° 57' 30", long. 121° 00' 01". Note: Licensed as LPTV.

San Ardo & Bradley—K55GQ, Monterey County Superintendent of Schools, 132 W. Market St., Salinas, CA 93912 (KQED Ch. 9 San Francisco)—100-w, lat. 35° 57' 30", long. 121° 00' 01".

San Diego—See K48AL, Poway.

San Fernando Valley—KSFV-LP (formerly K24CM), Ch. 26, Venture Technologies Group LLC, Suite 1300, 5670 Wilshire Blvd., Los Angeles, CA 90036 (K38DL Los Angeles)—1000-w, lat. 34° 12' 48", long. 118° 03' 41". Note: Licensed as LPTV.

San Jacinto—See K27DS, Twentynine Palms.

San Jose—See K56BR, Palo Alto.

San Luis Obispo—K15BD, Community TV of Southern California, 4401 Sunset Blvd., Los Angeles, CA 90027 (KTBN-TV Ch. 40 Santa Ana-Los Angeles)—904-w, lat. 35° 21' 37", long. 120° 39' 20".

San Luis Obispo—K42EL, Camino Real Communications LLC, Suite 100, 3460 Torrance Blvd., Torrance, CA 90503.—1000-w, lat. 34° 53' 54", long. 120° 35' 28". Holds CP for change to 971-w, lat. 35° 21' 38", long. 120° 39' 21". BPTT-L-960517LL.

■ **San Luis Obispo (formerly Santa Barbara)**—KKFX-CA (formerly KKFX-LP), Ch. 24, Ackerly Media Group Inc., 730 Miramonte Dr., Santa Barbara, CA 93109 (KEYT-TV Ch. 3 Santa Barbara)—100-w, lat. 34° 24' 37", long. 119° 42' 26". Note: Licensed as LPTV.

■ **San Luis Obispo**—KMMA-LP, Ch. 18, Caballero Television Texas LLC, Apt. 3401, 2127 Brickell Ave., Miami, FL 33129 (K07TA Santa Maria)—1000-w, lat. 35° 21' 38", long. 120° 39' 21". Note: Licensed as LPTV.

San Luis Obispo, Morro Bay & Paso Robles—K57BC, Smith Broadcasting of Santa Barbara LP, 730 Miramonte Dr., Santa Barbara, CA 93109 (KEYT-TV Ch. 3 Santa Barbara)—100-w, lat. 35° 21' 38", long. 120° 39' 21".

San Martin—K65AW, KTEH-TV Foundation, 100 Skyport Dr., San Jose, CA 95115 (KTEH Ch. 54 San Jose)—100-w, lat. 37° 03' 35", long. 121° 37' 30".

Santa Barbara—K59CD, SJL of California LP, 633 Picacho Lane, Montecito, CA 93108 (KSBY Ch. 6 San Luis Obispo)—100-w, lat. 34° 27' 55", long. 119° 40' 38".

Santa Barbara—K'WHY-LP, Ch. 65, Harriscope of Los Angeles Inc., Suite 1420, 10920 Wilshire Blvd., Los Angeles, CA 90024 (KWHY-TV Ch. 22 Los Angeles)—1000-w, lat. 34° 27' 58", long. 119° 40' 37". Sale pending to Telemundo of Los Angeles License Corp. (BALTTL-20010216AAH, Vol. 19:17). Note: Licensed as LPTV.

Santa Barbara & Santa Ynez Valley (western portion)—K28GY (formerly K55AP), Community TV of Southern California, 4401 Sunset Blvd., Los Angeles, CA 90027 (KCET Ch. 28 Los Angeles)—100-w, lat. 34° 31' 31", long. 119° 57' 29".

Santa Barbara (northeastern section)—K61AI, Community TV of Southern California, 4401 Sunset Blvd., Los Angeles, CA 90027 (KCET Ch. 28 Los Angeles)—100-w, lat. 34° 24' 37", long. 119° 42' 26".

Santa Cruz—See K25AC, Capitola.

Santa Cruz & environs—K57AV, AK Media Group Inc., Suite 1000, 1333 New Hampshire Ave. NW, Washington, DC 20036 (KION Ch. 46 Monterey-Salinas)—100-w, lat. 37° 06' 39", long. 121° 50' 31".

Santa Maria—K09VB, Leo Kesselman, 200 Glenridge Ave., Los Gatos, CA 95030—10-w, lat. 34° 58' 48", long. 120° 27' 12". Note: Licensed as LPTV.

Santa Maria—K25DX, Costa de Oro Television Inc., Suite A, 6020 Nicolle St., Ventura, CA 93003 (KSTV-TV Ch. 57 Ventura-Los Angeles)—1000-w, lat. 34° 50' 06", long. 120° 22' 56". Note: Operating as LPTV.

Santa Maria—K51GB (formerly K65CJ), Central Coast Good News Inc., Box 3337, San Luis Obispo, CA 93403 (KTBN-TV Ch. 40 Santa Ana-Los Angeles)—100-w, lat. 34° 49' 57", long. 120° 22' 55". Holds CP for change to lat. 34° 50' 05", long. 120° 22' 57". BPTT-20000404ABZ.

Santa Rosa—K25HI (formerly K30D0), Young Broadcasting of San Francisco Inc., 47th Floor, 599 Lexington Ave., New York, NY 10022 (KRON-TV Ch. 4 San Francisco)—980-w, lat. 38° 30' 31", long. 122° 39' 41". Holds CP for change to lat. 38° 30' 31", long. 122° 39' 41". BPTT-20000727AGJ.

Santa Ynez Valley—See K28GY, Santa Barbara.

Saratoga—See K56BR, Palo Alto.

Scotia—See K10FS, Rio Dell.

Seiad Valley—K04NU, Nolo Wire Inc., Box 571, Seiad Valley, CA 96086 (KDRV Ch. 12 Medford, OR)—100-w, lat. 41° 50' 21", long. 123° 14' 27".

Seiad Valley—K08EQ, Nolo Wire Inc., Box 571, Seiad Valley, CA 96086 (K0BI Ch. 5 Medford, OR)—5-w, lat. 41° 50' 21", long. 123° 14' 17".

Seiad Valley—K12JD, Nolo Wire Inc., Box 571, Seiad Valley, CA 96086 (KTVL Ch. 10 Medford, OR)—1-w, lat. 41° 50' 21", long. 123° 14' 17".

Shelter Cove—K020D, Pollack/Belz Broadcasting Co. LLC, 6655 Poplar Ave., Germantown, TN 38138 (KIEM-TV Ch. 3 Eureka)—1-w, lat. 40° 01' 56", long. 124° 02' 20".

Shelter Cove—K10KY, AK Media Group Inc., Suite 1000, 1333 New Hampshire Ave. NW, Washington, DC 20036 (KVIO-TV Ch. 6 Eureka)—1-w, lat. 40° 01' 56", long. 124° 02' 20".

Shelter Cove—K120V, KEET(TV), Box 13, 7246 Humboldt Hill Rd., Eureka, CA 95502-0113 (KEET Ch. 13 Eureka)—1-w, lat. 40° 01' 56", long. 124° 02' 20".

Shoshone—See K090F, Tecopa Hot Springs.

Shoshone—See K110U, Tecopa Hot Springs.

Shoshone—See K13PP, Tecopa Hot Springs.

Shoshone & Tecopa—K07RW, Southern Amargosa Translator Service Inc., 2 E. Parrish Rd., Tecopa, CA 92389-0029 (KLXV Ch. 10 Las Vegas, NV)—10-w, lat. 35° 47' 08", long. 116° 08' 41".

Silent Valley—See K59BR, Poppett Flats.

Silver Lake—See K12ED, June Lake.

Silverthorn—See K03FU, Mountain Gate.

Simi Valley—KSMV-LP (formerly K44DT), Costa de Oro Television Inc., Suite 201, 18344 Oxnard St., Los Angeles, CA 91356 (KSTV-TV Ch. 57 Ventura-Los Angeles)—50-w lat. 34° 19' 49", long. 119° 01' 24". Note: Operating as LPTV. Holds CP for change to 2000-w. BPTT-990121JD.

Snow Peak—See K27DS, Twentynine Palms.

South Eureka & Loleta—K51EG, California Broadcasting Inc., 125 S. Fir St., Medford, OR 97501 (KAFF Ch. 23 Arcata-Eureka)—100-w, lat. 40° 42' 58", long. 124° 12' 11".

South Lake Tahoe—K33CN, Sierra Broadcasting Co., 1500 Foremaster Lane, Las Vegas, NV 89101 (KRNK Ch. 4 Reno, NV)—10-w, lat. 38° 54' 37", long. 120° 02' 05".

South Yreka—K47DV, Lamco Communications Inc., Suite 310, 460 Market St., Williamsport, PA 17701 (KOBH Ch. 5 Medford, OR)—100-w, lat. 41° 23' 28", long. 123° 37' 48". Note: Licensed as LPTV

Spaulding Tract—K05HG, Eagle Lake Translator Assn., 687-280 Hickory Way, Susanville, CA 96130 (KOTI Ch. 2 Klamath Falls, OR)—1-w, lat. 40° 41' 15", long. 120° 35' 48".

Springville—See K07HA, Camp Nelson.

Springville—K09VI, Springville Community TV Inc., Box 701, Springville, CA 93265 (KVPT Ch. 18 Fresno)—lat. 36° 09' 05", long. 118° 46' 55".

Springville—K11FU, Springville Community TV Inc., Box 701, Springville, CA 93265 (KSBY Ch. 6 San Luis Obispo)—1-w, lat. 36° 09' 08", long. 118° 46' 50".

Springville—K13PG, Springville Community TV Inc., Box 701, Springville, CA 93265 (KFSN-TV Ch. 30 Fresno)—10-w, lat. 36° 09' 08", long. 118° 46' 30".

Stateline & Meyers—K43DB, Sarkes Tarzian Inc., Box 7220, 4925 Energy Way, Reno, NV 89502 (KTVN Ch. 2 Reno, NV)—100-w, lat. 38° 54' 34", long. 120° 02' 05".

Stockton & Lodi—K52CK, Telemundo of Northern California License Corp, 2290 W. 8th Ave., Hialeah, FL 33010 (KSTS Ch. 48 San Jose)—1000-w, lat. 38° 01' 21", long. 121° 16' 03". Note: Operating as LPTV. Holds CP for change to lat. 37° 59' 30", long. 121° 17' 17". BPTTL-960517VK.

Sunnyvale—See K56BR, Palo Alto.

Susanville—See K46EX, Litchfield.

Susanville—See K63DP, Chester.

Susanville & Herlong—K36FR (formerly K65CC), Honey Lake Community TV Corp., Box 963, 320 N. Mesa St., Susanville, CA 96130 (KNPB Ch. 5 Reno, NV)—100-w, lat. 40° 26' 49", long. 120° 21' 25".

Susanville & Herlong—K42FC (formerly K67BY), Honey Lake Community TV Corp., Box 963, 320 N. Mesa St., Susanville, CA 96130 (KAME-TV Ch. 21 Reno, NV)—100-w, lat. 40° 26' 49", long. 120° 21' 25".

Susanville & Herlong—K59ET, Honey Lake Community TV Corp., Box 963, 320 N. Mesa St., Susanville, CA 96130—100-w, lat. 40° 26' 49", long. 120° 21' 25".

Susanville & Herlong—K61EN, Honey Lake Community TV Corp., Box 963, 320 N. Mesa St., Susanville, CA 96130 (KTVN Ch. 2 Reno, NV)—100-w, lat. 40° 26' 49", long. 120° 21' 25".

Susanville & Herlong—K63CM, Honey Lake Community TV Corp., Box 963, 320 N. Mesa St., Susanville, CA 96130 (KRNK Ch. 4 Reno, NV)—100-w, lat. 40° 26' 49", long. 120° 21' 25".

Susanville & Herlong—K69FS, Honey Lake Community TV Corp., Box 963, 320 N. Mesa St., Susanville, CA 96130 (KOLD-TV Ch. 8 Reno, NV)—100-w, lat. 40° 26' 49", long. 120° 21' 25".

Swauger Creek—K51CP, Mono County Service Area No. 5, Box 675, Bridgeport, CA 93517 (KTVN Ch. 2 Reno, NV)—1-w, lat. 38° 23' 19", long. 119° 21' 50".

Swauger Creek—K54CX, Mono County Service Area No. 5, Box 675, Bridgeport, CA 93517 (KVIE Ch. 6 Sacramento-Stockton)—1-w, lat. 38° 23' 19", long. 119° 21' 50".

Sycamore & Upper Arroyo—K02DC, Arroyo Seco Citizens Assn., 45790 Carmel Valley Rd., Greenfield, CA 93927 (KS3W Ch. 8 Salinas-Monterey)—10-w, lat. 36° 14' 27", long. 121° 25' 26".

Tahoe City—K23DT, Broadcast Development Corp., 1600 Peachtree Rd. NW, Atlanta, GA 30309 (KAME-TV Ch. 21 Reno, NV)—1000-w, lat. 39° 18' 38", long. 119° 53' 01".

Tahoe City—K56BW, Sierra Broadcasting Co., 1500 Foremaster Lane, Las Vegas, NV 89101 (KRNK Ch. 4 Reno, NV)—100-w, lat. 39° 18' 36", long. 120° 19' 49". Note: Licensed as LPTV.

Tecopa—See K07RW, Shoshone.

Tecopa Hot Springs & Shoshone—K090F, County of Inyo, Drawer Q, Independence, CA 93526 (KVBC Ch. 3 Las Vegas, NV)—10-w, lat. 35° 47' 05", long. 116° 08' 41".

Tecopa Hot Springs & Shoshone—K110U, County of Inyo, Drawer Q, Independence, CA 93526 (KLAS-TV Ch. 8 Las Vegas, NV)—10-w, lat. 35° 47' 05", long. 116° 08' 41".

Tecopa Hot Springs & Shoshone—K13PP, County of Inyo, Drawer Q, Independence, CA 93526 (KTNV Ch. 13 Las Vegas, NV)—10-w, lat. 35° 47' 05", long. 116° 08' 41".

Trinity Center—K02KH, North Lake Translator Group, Box 130, Trinity Center, CA 96901 (KTVL Ch. 10 Medford, OR)—5-w, lat. 40° 58' 30", long. 122° 42' 45".

Trinity Center—K39DG, Northern California Educational TV Assn. Inc., 603 N. Market St., Redding, CA 96003 (KIXE-TV Ch. 9 Redding)—100-w, lat. 40° 58' 03", long. 122° 42' 30".

Trinity Center & Coffee Creek—K04IO, North Lake Translator Group, Box 68, Trinity Center, CA 96091 (KHSL-TV Ch. 12 Chico)—5-w, lat. 40° 58' 00", long. 122° 42' 55".

Trinity Center & Coffee Creek—K05FZ, North Lake Translator Group, Box 68, Trinity Center, CA 96091 (KRCR-TV Ch. 7 Redding-Chico)—5-w, lat. 40° 58' 00", long. 122° 42' 55".

■ **Tulare**—KFRE-LP (formerly K27FQ), Ch. 27, Pappas Telecasting Inc., 500 S. Chinoweth Rd., Visalia, CA 93277 (KMPP Ch. 26 Visalia-Fresno)—1000-w, lat. 36° 17' 12", long. 118° 50' 20". Note: Licensed as LPTV

Tule Lake & Newell—K13IV, Modoc County Superintendent of Schools, 139 W. Henderson St., Alturas, CA 96101 (KIXE-TV Ch. 9 Redding)—1-w, lat. 41° 51' 02", long. 121° 19' 43".

Twentynine Palms—K14JT, Morongo Basin TV Club Inc., Box 864, Twentynine Palms, CA 92277 (KNBC-TV Ch. 4 Los Angeles)—100-w, lat. 34° 04' 32", long. 115° 57' 18".

Twentynine Palms—K38EE, Trinity Broadcasting Network Inc., 2442 Michelle Dr., Tustin, CA 92780 (KTBN-TV Ch. 40 Santa Ana-Los Angeles)—100-w, lat. 34° 04' 32", long. 115° 57' 18".

Twentynine Palms—See K59BM, Joshua Tree.

Twentynine Palms—See K61BE, Joshua Tree.

Twentynine Palms & Twentynine Palms Marine Base—K49DC, County Service Area 70 TV5, Box 864, Twentynine Palms, CA 92277 (KC3S-TV Ch. 2 Los Angeles)—100-w, lat. 34° 04' 32", long. 115° 57' 18".

Twentynine Palms & Twentynine Palms Marine Base—K51DU, County Service Area 70 TV5, Box 864, Twentynine Palms, CA 92277 (KNBC-TV Ch. 4 Los Angeles)—100-w, lat. 34° 04' 32", long. 115° 57' 18".

Twentynine Palms & Twentynine Palms Marine Base—K54AI, County Service Area 70 TV5, Box 864, Twentynine Palms, CA 92277 (KTLA Ch. 5 Los Angeles)—20-w, lat. 34° 04' 32", long. 115° 57' 18".

Twentynine Palms & Twentynine Palms Marine Base—K65AR, County Service Area 70 TV5, Box 864, Twentynine Palms, CA 92277 (KABC-TV Ch. 7 Los Angeles)—100-w, lat. 34° 04' 32", long. 115° 57' 18".

Twentynine Palms Marine Base—See K25GK, Joshua Tree.

Twentynine Palms Marine Base—See K49DC, Twentynine Palms.

Twentynine Palms Marine Base—See K51DU, Twentynine Palms.

Twentynine Palms Marine Base—See K54AI, Twentynine Palms.

Twentynine Palms Marine Base—See K65AR, Twentynine Palms.

Twentynine Palms, Hemet, Joshua Tree, San Jacinto, Snow Peak & Yucca Valley—K27DS, EFG Broadcast Corp., 42-650 Melanie Place, Palm Desert, CA 92260 (KESQ-TV Ch. 42 Palm Springs-Indio)—250-w, lat. 34° 02' 17", long. 116° 48' 47".

Twin Lakes—See K02JX, Bridgeport.

Twin Lakes—See K07QM, Bridgeport.

Twin Lakes—See K11HS, Bridgeport.

Twin Lakes—See K13EX, Bridgeport.

Ukiah—K17CG, Television Improvement Assn., Box 342, Ukiah, CA 95482 (KTXL Ch. 40 Sacramento-Stockton)—100-w, lat. 39° 07' 03", long. 123° 05' 35".

Ukiah—K21CD, Television Improvement Assn., Box 342, Ukiah, CA 95482 (KFTY Ch. 50 Santa Rosa)—100-w, lat. 39° 07' 03", long. 123° 05' 35".

■ **Ukiah**—K23CZ, Azteca San Francisco LLC, 500 S. Chinoweth Rd., Visalia, CA 93277 (KFWU Ch. 8 Fort Bragg-San Francisco)—1000-w, lat. 39° 07' 49", long. 123° 04' 31". Note: Licensed as LPTV

Ukiah—K27EE, Television Improvement Assn., Box 342, Ukiah, CA 95482 (KTXL Ch. 40 Sacramento-Stockton)—100-w, lat. 39° 07' 03", long. 123° 05' 35".

Ukiah—K29DF, Television Improvement Assn., Box 342, Ukiah, CA 95482 (KRCB-TV Ch. 22 Cotati)—100-w, lat. 39° 07' 03", long. 123° 05' 35".

Ukiah—K39AG, Television Improvement Assn., Box 342, Ukiah, CA 95482—100-w, lat. 39° 07' 03", long. 123° 05' 35".

Ukiah—K41AF, Television Improvement Assn., Box 342, Ukiah, CA 95482 (KRON-TV Ch. 4 San Francisco)—100-w, lat. 39° 07' 03", long. 123° 05' 35".

Ukiah—K43AF, Television Improvement Assn., Box 342, Ukiah, CA 95482 (KPIX-TV Ch. 5 San Francisco)—100-w, lat. 39° 07' 03", long. 123° 05' 35".

Ukiah—K45AH, Television Improvement Assn., Box 342, Ukiah, CA 95482 (KGO-TV Ch. 7 San Francisco; KNTV Ch. 11 San Jose)—100-w, lat. 39° 07' 03", long. 123° 05' 35".

Ukiah—K51AQ, Television Improvement Assn., Box 342, Ukiah, CA 95482 (KBHK-TV

California—Translators

Ch. 44 San Francisco)—100-w, lat. 39° 07' 03", long. 123° 05' 35".

Ukiah—K55GX, Television Improvement Assn., Box 342, Ukiah, CA 95482 (KVIE Ch. 6 Sacramento-Stockton)—100-w, lat. 39° 07' 03", long. 123° 05' 35".

Ukiah—K67BV, Television Improvement Assn., Box 342, Ukiah, CA 95482 (KICU-TV Ch. 36 San Jose)—100-w, lat. 39° 07' 03", long. 123° 05' 35".

Ukiah—K69DF, Television Improvement Assn., Box 342, Ukiah, CA 95482 (KCET Ch. 28 Los Angeles; KQED Ch. 9 San Francisco)—100-w, lat. 39° 07' 03", long. 123° 05' 35".

Upper Arroyo—See K02DC, Sycamore.

Victorville—K25AD, Victor Valley Public Translators Inc., Box 1137, Victorville, CA 92392 (KNBC-TV Ch. 4 Los Angeles)—100-w, lat. 34° 36' 39", long. 117° 17' 12".

Victorville—K33BT, Trinity Broadcasting Network Inc., 2442 Michelle Dr., Tustin, CA 92780 (KTBN-TV Ch. 40 Santa Ana-Los Angeles)—100-w, lat. 34° 36' 36", long. 117° 17' 13".

Victorville—K47CC, Community TV of Southern California, 4401 Sunset Blvd., Los Angeles, CA 90027 (KCET Ch. 28 Los Angeles)—78-w, lat. 34° 36' 35", long. 117° 17' 12".

Victorville—K51AN, Victor Valley Public Translators Inc., Box 1137, Victorville, CA 92392 (KCOP Ch. 13 Los Angeles)—100-w, lat. 34° 36' 39", long. 117° 17' 12".

Victorville—K55CW, Victor Valley Public Translators Inc., Box 1137, Victorville, CA 92392 (KBAK-TV Ch. 29 Bakersfield)—100-w, lat. 34° 36' 39", long. 117° 17' 12".

Victorville & adjacent communities—K21AC, Victor Valley Public Translators Inc., Box 1137, Victorville, CA 92392 (KCBS-TV Ch. 2 Los Angeles)—100-w, lat. 34° 36' 39", long. 117° 17' 12".

Victorville & adjacent communities—K27AE, Victor Valley Public Translators Inc., Box 1137, Victorville, CA 92392 (KCAL Ch. 9 Los Angeles)—100-w, lat. 34° 36' 39", long. 117° 17' 12".

Victorville & adjacent communities—K31AD, Victor Valley Public Translators Inc., Box 1137, Victorville, CA 92392 (KTTV Ch. 11 Los Angeles)—100-w, lat. 34° 36' 39", long. 117° 17' 12".

Watsonville—See K25AC, Capitola.

Wawona—K04IZ, Wawona Community Assn., Box 2071, Yosemite, CA 95389 (KNTV Ch. 11 San Jose)—1-w, lat. 37° 31' 08", long. 119° 35' 59".

Wawona—K05EG, Wawona Community Assn., Box 2071, Yosemite, CA 95389 (KXTV Ch. 10 Sacramento-Stockton)—1-w, lat. 37° 31' 08", long. 119° 35' 59".

Wawona—K07JB, Wawona Community Assn., Box 2071, Yosemite, CA 95389 (KCRA-

TV Ch. 3 Sacramento)—1-w, lat. 37° 31' 08", long. 119° 35' 59".

Wawona—K09LM, Wawona Community Assn., Box 2071, Yosemite, CA 95389 (KVIE Ch. 6 Sacramento-Stockton)—1-w, lat. 37° 31' 08", long. 119° 35' 59".

Weaverville—K04DD, Weaverville Translator Co. Inc., Box 345, Weaverville, CA 96093 (KHSL-TV Ch. 12 Chico)—1-w, lat. 40° 43' 11", long. 122° 58' 46".

Weaverville, Douglas City & Junction City—K02EE, Trinity County Superintendent of Schools, Courthouse Drawer AH, Weaverville, CA 96093 (KIXE-TV Ch. 9 Redding)—10-w, lat. 40° 43' 11", long. 122° 58' 46".

Weaverville, Douglas City & Junction City—K05CF, Weaverville Translator Co. Inc., Box 345, Weaverville, CA (KRCR-TV Ch. 7 Redding-Chico)—10-w, lat. 40° 43' 11", long. 122° 58' 46".

Weed—K04CM, Catamount Broadcasting of Chico-Redding Inc., 71 East Ave., Norwalk, CT 06851 (KHSL-TV Ch. 12 Chico)—1-w, lat. 41° 25' 00", long. 122° 24' 10".

Weed—K06GR, Northern California Educational TV Assn. Inc., 603 N. Market St., Redding, CA 96003 (KIXE-TV Ch. 9 Redding)—1-w, lat. 41° 25' 00", long. 122° 24' 10".

Weed—K13JG, Lamco Communications Inc., Suite 310, 460 Market St., Williamsport, PA 17701 (KRCR-TV Ch. 7 Redding-Chico)—1-w, lat. 41° 21' 30", long. 122° 15' 30".

Weed—See K35DE, Yreka.

Weed—See K49EY, Yreka.

Weott—K0200, Weott Community Services District, Box 218, 200 Lum Ave., Weott, CA 95571 (KIEM-TV Ch. 3 Eureka)—1-w, lat. 40° 18' 28", long. 123° 55' 29".

Weott—K10NH, Weott Community Services District, Box 218, 200 Lum Ave., Weott, CA 95571 (KVIQ-TV Ch. 6 Eureka)—1-w, lat. 40° 18' 29", long. 123° 55' 30".

Westwood—See K28FY, Chester.

Westwood—See K57AO, Canyondam.

Westwood—See K59AU, Canyondam.

Westwood—See K63DP, Chester.

Westwood—See K67BS, Chester.

Whitmore—K06GZ, Catamount Broadcasting of Chico-Redding Inc., 71 East Ave., Norwalk, CT 06851 (KHSL-TV Ch. 12 Chico)—1-w, lat. 40° 34' 12", long. 121° 56' 55".

Williams—See K08FZ, Maxwell.

Willow Creek—K08GR, Pollack/Belz Broadcasting Co. LLC, 6655 Poplar Ave., Germantown, TN 38138 (KIEM-TV Ch. 3 Eureka)—1-w, lat. 40° 55' 53", long. 123° 35' 54". Holds CP for change to 5-w, lat. 40° 55' 52", long. 123° 35' 56". BPTTV-JE0415VA.

Willow Creek—K10EN, AK Media Group Inc., Suite 1000, 1333 New Hampshire Ave. NW, Washington, DC 20036 (KVIQ-TV Ch. 6 Eureka)—5-w, lat. 40° 55' 46", long. 123° 36' 06".

Willow Creek—K34BW, Lamco Communications Inc., Suite 310, 460 Market St., Williamsport, PA 17701 (KRCR-TV Ch. 7 Redding-Chico)—1-w, lat. 40° 58' 05", long. 123° 41' 17". Note: Licensed as LPTV

Yosemite Village—K06HD, Yosemite Concession Services Corp., Yosemite Village, Yosemite National Park, CA 95389—1-w, lat. 37° 43' 45", long. 119° 34' 20".

Yosemite Village—K07DN, Yosemite Concession Services Corp., Yosemite Village, Yosemite National Park, CA 95389 (KRON-TV Ch. 4 San Francisco)—1-w, lat. 37° 43' 45", long. 119° 34' 20".

Yosemite Village—K10IK, Yosemite Concession Services Corp., Yosemite Village, Yosemite National Park, CA 95389 (KPIX-TV Ch. 5 San Francisco)—1-w, lat. 37° 43' 45", long. 119° 34' 20".

Yosemite Village—K13DO, Yosemite Concession Services Corp., Yosemite Village, Yosemite National Park, CA 95389 (KNTV Ch. 11 San Jose)—1-w, lat. 37° 43' 45", long. 119° 34' 20".

Yreka—K06GP, Freedom Communications Inc., Box 10, Medford, OR 97501 (KTVL Ch. 10 Medford, OR)—1-w, lat. 41° 43' 30", long. 122° 37' 45".

Yreka—K53DY, Freedom Communications Inc., Box 10, Medford, OR 97501 (KTVL Ch. 10 Medford, OR)—100-w, lat. 41° 43' 30", long. 122° 37' 45".

Yreka & Montague—K04HE, California-Oregon Broadcasting Inc., Box 1489, Medford, OR 97501 (KOBI Ch. 5 Medford, OR)—10-w, lat. 41° 44' 55", long. 122° 42' 00".

Yreka & Montague—K13LO, Lamco Communications Inc., Suite 310, 460 Market St., Williamsport, PA 17701 (KRCR-TV Ch. 7 Redding-Chico)—10-w, lat. 41° 44' 48", long. 122° 41' 45".

Yreka & Montague—K17BA, Soda Mountain Broadcasting Inc., 2225 Coburg Rd., Eugene, OR 97401 (KDRV Ch. 12 Medford, OR)—100-w, lat. 41° 36' 41", long. 122° 37' 26".

Yreka & Weed—K49EY, Catamount Broadcasting of Chico-Redding Inc., 71 East Ave., Norwalk, CT 06851 (KHSL-TV Ch. 12 Chico)—100-w, lat. 41° 36' 41", long. 121° 37' 26".

Yreka, Montague, Grenada & Weed—K35DE, Northern California TV Assn., 603 N. Market St., Redding, CA 96003 (KIXE-TV Ch. 9 Redding)—100-w, lat. 41° 36' 31", long. 122° 37' 32".

Yucca Valley—See K27DS, Twentynine Palms.

Yucca Valley—See K59BM, Joshua Tree.

Yucca Valley—See K61BE, Joshua Tree.

Colorado

Aguilar—K02AC, Aguilar TV Club, Box 199, Aguilar, CO 81020 (KOAA-TV Ch. 5 Pueblo-Colorado Springs)—1-w, lat. 37° 23' 20", long. 104° 37' 40".

Aguilar—K04KB, Rocky Mountain Public Broadcasting Network, Inc., 1089 Bannock St., Denver, CO 80204-9972 (KTSC Ch. 8 Pueblo-Colorado Springs)—10-w, lat. 37° 23' 20", long. 104° 37' 40".

Aguilar—K07AG, Aguilar TV Club, Box 199, Aguilar, CO 81020 (KKTU Ch. 11 Colorado Springs-Pueblo)—1-w, lat. 37° 23' 20", long. 104° 37' 40".

Aguilar—K09AH, Aguilar TV Club, Box 199, Aguilar, CO 81020 (KRDO-TV Ch. 13 Colorado Springs-Pueblo)—1-w, lat. 37° 23' 20", long. 104° 37' 40".

Akron, Otis & Washington County—K20AE, Board of Washington County Commissioners, Washington County Courthouse, Akron, CO 80720 (KRMA-TV Ch. 6 Denver)—100-w, lat. 40° 17' 30", long. 103° 03' 05".

Akron, Otis & Washington County—K33FI, Board of Washington County Commissioners, Washington County Courthouse, Akron, CO 80720-1510 (KWGN-TV Ch. 2 Denver)—100-w, lat. 40° 16' 52", long. 103° 05' 55".

Akron, Otis & Washington County—K35FI, Board of Washington County Commissioners, Washington County Courthouse, Akron, CO 80720 (KCNC-TV Ch. 4 Denver)—100-w, lat. 40° 16' 52", long. 103° 05' 55".

Akron, Otis & Washington County—K41EV, Board of Washington County Commissioners, Washington County Courthouse, Akron, CO 80720 (KUSA-TV Ch. 9 Denver)—100-w, lat. 40° 16' 52", long. 103° 05' 55".

Alamosa—K03CO, Pikes Peak Broadcasting Co., Box 1457, Colorado Springs, CO 80901-1457 (KRDO-TV Ch. 13 Colorado Springs-Pueblo)—100-w, lat. 37° 27' 37", long. 105° 51' 26".

Alamosa—See K31FK, Romeo.

Alamosa—See K44CI, Saida.

Alamosa—See K45GD, Romeo.

Alamosa—See K57CB, Romeo.

Alamosa—See K59BG, Romeo.

Alamosa—See K61AZ, Romeo.

Alamosa—See K65AS, Romeo.

Alamosa, La Jara, Manassa, Romeo & Antonito—K55CL, Rocky Mountain Public Broadcasting Network, Inc., 1089 Bannock St., Denver, CO 80204-9972 (KTSC Ch. 8 Pueblo-Colorado Springs)—100-w, lat. 37° 12' 25", long. 106° 01' 12".

Allison & Arboles—K02HM, Allison TV Assn., Rte. 2, Ignacio, CO 81137 (KOAT-TV Ch. 7 Albuquerque, NM)—1-w, lat. 37° 04' 20", long. 107° 26' 45".

Allison & Arboles—K09GH, Allison TV Assn., Rte. 2, Ignacio, CO 81137 (KRQE Ch. 13 Albuquerque, NM)—1-w, lat. 37° 04' 20", long. 107° 26' 45".

Allison rural area—K11BA, Allison TV Assn., Rte. 2, Ignacio, CO 81137 (KOB-TV Ch. 4 Albuquerque, NM)—1-w, lat. 37° 04' 20", long. 107° 26' 45".

Alma—K02GX, Town of Alma, Box E, Alma, CO 80420 (KRDO-TV Ch. 13 Colorado Springs-Pueblo)—5-w, lat. 39° 20' 01", long. 106° 05' 00".

Alma—K06DA, Town of Alma, Box E, Alma, CO 80420 (KCNC-TV Ch. 4 Denver)—1-w, lat. 39° 20' 01", long. 106° 05' 00".

Alma—K13FN, Town of Alma, Box E, Alma, CO 80420 (KUSA-TV Ch. 9 Denver)—1-w, lat. 39° 20' 01", long. 106° 05' 00".

Antero Junction—See K64AQ, Hartsel.

Anton & Washington County (rural SW)—K24AF, Board of Washington County Commissioners, Washington County Courthouse, Akron, CO 80720 (KWGN-TV Ch. 2 Denver)—100-w, lat. 39° 51' 09", long. 103° 21' 40".

Anton & Washington County (rural SW)—K26AB, Board of Washington County Commissioners, Washington County Courthouse, Akron, CO 80720 (KCNC-TV Ch. 4 Denver)—100-w, lat. 39° 51' 09", long. 103° 21' 40".

Anton & Washington County (rural SW)—K28AB, Board of Washington County Commissioners, Washington County Courthouse, Akron, CO 80720 (KUSA-TV Ch. 9 Denver)—100-w, lat. 39° 51' 09", long. 103° 21' 40".

Anton & Washington County (rural SW)—K30AD, Board of Washington County Commissioners, Washington County Courthouse, Akron, CO 80720 (KRMA-TV Ch. 6 Denver)—100-w, lat. 39° 51' 09", long. 103° 21' 40".

Antonito—See K31FK, Romeo.

Antonito—See K45GD, Romeo.

Antonito—See K55CL, Alamosa.

Antonito—See K57CB, Romeo.

Antonito—See K59BG, Romeo.

Antonito—See K61AZ, Romeo.

Antonito—See K65AS, Romeo.

Arboles—See K02HM, Allison.

Arboles—See K09GH, Allison.

Arrowhead Subdivision—See K06AM, Cimarron.

Artesia—See K08EK, Blue Mountain.

Artesia—See K10DY, Blue Mountain.

Artesia—See K12EE, Blue Mountain.

Ashcroft—K02FW, Glen C. Brand, Box 116, Ashcroft, CO 81611 (KUSA-TV Ch. 9 Den-

ver)—1-w, lat. 39° 08' 48", long. 106° 52' 11".

Aspen—K03DW, Roaring Fork TV Assn. Inc., 506 E. Main St., Aspen, CO 81611 (KCNC-TV Ch. 4 Denver)—10-w, lat. 39° 13' 33", long. 106° 50' 00".

Aspen—K06HU, Roaring Fork TV Assn. Inc., 506 E. Main St., Aspen, CO 81611 (KUSA-TV Ch. 9 Denver)—10-w, lat. 39° 13' 33", long. 106° 50' 00".

Aspen—K08HN, Roaring Fork TV Assn. Inc., 506 E. Main St., Aspen, CO 81611 (KREX-TV Ch. 5 Grand Junction)—10-w, lat. 39° 13' 33", long. 106° 50' 00".

Aspen—K23AE, W. Russell Withers Jr., 332 W. Main St., Aspen, CO 81611 (KREG-TV Ch. 3 Glenwood Springs)—100-w, lat. 39° 13' 33", long. 106° 50' 00". Note: Licensed as LPTV.

Axial Basin rural area—K05AE, Moffat County, 561 Russell St., Craig, CO 81625 (KCNC-TV Ch. 4 Denver)—10-w, lat. 40° 20' 57", long. 107° 41' 06".

Axial Basin rural area—K60BX, Moffat County, 561 Russell St., Craig, CO 81625 (KUSA-TV Ch. 9 Denver)—10-w, lat. 40° 20' 57", long. 107° 41' 06".

Banty Point rural area—K04JX, Rio Blanco County TV Assn., Box 1047, Meeker, CO 81641 (KSL-TV Ch. 5 Salt Lake City, UT)—1-w, lat. 40° 02' 39", long. 108° 59' 32".

Banty Point rural area—K05CM, Rio Blanco County TV Assn., Box 1047, Meeker, CO 81641 (KSL-TV Ch. 5 Salt Lake City, UT)—10-w, lat. 40° 02' 39", long. 108° 59' 32".

Banty Point rural area—K07QE, Rio Blanco County TV Assn., Box 1047, Meeker, CO 81641 (KRMA-TV Ch. 6 Denver)—1-w, lat. 40° 02' 39", long. 108° 59' 32".

Banty Point rural area—K09VT, Rio Blanco County TV Assn., 17497 Hwy. 64, Rangely, CO 81648 (KSL-TV Ch. 5 Salt Lake City, UT)—10-w, lat. 40° 02' 39", long. 108° 59' 32".

Basalt—K04HO, Roaring Fork TV Assn. Inc., 506 E. Main St., Aspen, CO 81611 (KCNC-TV Ch. 4 Denver)—10-w, lat. 39° 21' 10", long. 107° 06' 06".

Basalt—K07KR, Roaring Fork TV Assn. Inc., 506 E. Main St., Aspen, CO 81611 (KUSA-TV Ch. 9 Denver)—10-w, lat. 39° 21' 10", long. 107° 06' 06".

Basalt—K09AG, Basalt Community TV Assn., Box 1165, 7 Castles Ranch, Basalt, CO 81621 (KREX-TV Ch. 5 Grand Junction)—10-w, lat. 39° 21' 10", long. 107° 06' 06".

Bayfield—See K08ET, Vallecito.

Bayfield & Ignacio—K36FA, Pine River TV Assn., Box 546, Bayfield, CO 81122 (KOAT-TV Ch. 7 Albuquerque, NM)—100-w, lat. 37° 10' 48", long. 107° 29' 12".

Bayfield & Ignacio—K42DI, Emmis Television License Corp. of Honolulu, Suite 300, 3500 W. Olive Ave., Burbank, CA 91505-4604

(KREZ-TV Ch. 6 Durango)—100-w, lat. 37° 11' 03", long. 107° 29' 06".

Bayfield & Ignacio—K44GC (formerly K6180), Raycom National Inc., 20th Floor, 201 Monroe St., Montgomery, AL 36104 (KNME-TV Ch. 5 Albuquerque, NM)—100-w, lat. 37° 11' 03", long. 107° 29' 07". Holds CP for change to lat. 36° 48' 38", long. 107° 53' 52". BPTT-20000831AHO.

Bayfield & Ignacio—K63BN, Raycom Media Inc., 20th Floor, 201 Monroe St., Montgomery, AL 36104 (KASA-TV Ch. 2 Santa Fe-Albuquerque, NM)—100-w, lat. 37° 10' 43", long. 107° 29' 12".

Bayfield & Ignacio—K65CI, Pine River TV Assn., Box 546, Bayfield, CO 81122 (KOB-TV Ch. 4 Albuquerque, NM)—100-w, lat. 37° 10' 48", long. 107° 29' 12".

Bethune & Burlington—K53AD, Kit Carson County, Board of County Commissioners, County Courthouse, Burlington, CO 80807 (KCNC-TV Ch. 4 Denver)—100-w, lat. 39° 16' 20", long. 102° 23' 54".

Bethune & Burlington—K55AX, Kit Carson County, Board of County Commissioners, County Courthouse, Burlington, CO 80807 (KRMA-TV Ch. 6 Denver)—100-w, lat. 39° 16' 20", long. 102° 23' 54".

Bethune & Burlington—K57AM, Kit Carson County, Board of County Commissioners, County Courthouse, Burlington, CO 80807 (KMGH-TV Ch. 7 Denver)—100-w, lat. 39° 16' 20", long. 102° 23' 54".

Bethune & Burlington—K59AP, Kit Carson County, Board of County Commissioners, County Courthouse, Burlington, CO 80807 (KUSA-TV Ch. 9 Denver)—100-w, lat. 39° 16' 20", long. 102° 23' 54".

Big Elk Meadows—K08JK, Big Elk Meadows Assn., Box 440, Lyons, CO 80540 (KCNC-TV Ch. 4 Denver)—1-w, lat. 40° 15' 37", long. 105° 25' 32".

Big Elk Meadows—K11OF, Translator TV Inc., Box 1528, Estes Park, CO 80517 (KMGH-TV Ch. 7 Denver)—1-w, lat. 40° 15' 37", long. 105° 25' 32".

Big Elk Meadows—K130U, Translator TV Inc., Box 1528, Estes Park, CO 80517 (KUSA-TV Ch. 9 Denver)—1-w, lat. 40° 15' 37", long. 105° 25' 32".

Blanco River rural area—K11HU, Blanco River TV Assn., Box 18A, Rte. 2, Pagosa Springs, CO 81147 (KOB-TV Ch. 4 Albuquerque, NM)—1-w, lat. 37° 09' 28", long. 106° 55' 21".

Blue Mesa—K30DL, Storm King TV Assn., Box 211, Montrose, CO 81402 (KCNC-TV Ch. 4 Denver)—100-w, lat. 38° 29' 48", long. 106° 19' 09".

Blue Mountain—See K24DG, Rangely.

Blue Mountain, Artesia, Cathedral, Dinosaur, Goeder & Rangely—K08EK, Rio Blanco County TV Assn., Box 1047, Meeker, CO 81641 (KCNC-TV Ch. 4 Denver)—1-w, lat. 40° 09' 36", long. 108° 57' 12".

Blue Mountain, Artesia, Cathedral, Dinosaur, Goeder & Rangely—K10DY, Rio Blanco County TV Assn., Box 1047, Meeker, CO 81641 (KTVX Ch. 4 Salt Lake City, UT; KSL-TV Ch. 5 Salt Lake City, UT)—1-w, lat. 40° 09' 36", long. 108° 57' 12".

Blue Mountain, Artesia, Cathedral, Dinosaur, Goeder & Rangely—K12EE, Rio Blanco County TV Assn., Box 1047, Meeker, CO 81641 (KSL-TV Ch. 5 Salt Lake City, UT)—1-w, lat. 40° 09' 36", long. 108° 57' 12".

Blue River Valley—See K08EM, Breckenridge.

Blue River Valley—See K10EU, Breckenridge.

Blue River Valley—See K56AT, Gore Pass.

Blue River Valley & Gore Pass—K03CF, Moffat County, County Courthouse, Craig, CO 81625 (KRMA-TV Ch. 6 Denver)—10-w, lat. 40° 00' 00", long. 106° 26' 26".

Bond—See K05BJ, Derby Mesa.

Bond & McCoy—K02FX, Bond-McCoy TV Assn., 63 McCoy Rd., McCoy, CO 80463 (KUSA-TV Ch. 9 Denver)—1-w, lat. 39° 55' 58", long. 106° 44' 00".

Bond & McCoy—K13DK, Bond-McCoy TV Assn., 63 McCoy Rd., McCoy, CO 80463 (KCNC-TV Ch. 4 Denver)—1-w, lat. 39° 55' 58", long. 106° 44' 00".

***Boulder**—K11QJ, Front Range Educational Media Corp., Box 427, Broomfield, CO 80020 (KBDI-TV Ch. 12 Broomfield)—100-w, lat. 39° 59' 56", long. 105° 15' 06".

Boulder—K17CF, Full Gospel Outreach Inc., No. 111, 5050 Edison Ave., Colorado Springs, CO 80915 (KBDI-TV Ch. 12 Broomfield)—100-w, lat. 40° 03' 17", long. 105° 18' 27". Note: Licensed as LPTV.

Boulder—K44CT, Council for Public TV, Channel 6 Inc., 1261 Glenarm Place, Denver, CO 80204 (KRMA-TV Ch. 6 Denver)—872-w, lat. 39° 59' 58", long. 105° 15' 06".

Boulder—K47GB, Channel 20 TV Co., 11203 E. Peakview Ave., Englewood, CO 80111 (KTVD Ch. 20 Denver)—100-w, lat. 40° 00' 18", long. 105° 15' 21".

Boulder—K54DK, 31 Licensee Inc., 501 Wazee St., Boulder, CO 80204 (KDVR Ch. 31 Denver)—1000-w, lat. 40° 04' 19", long. 105° 21' 14". Note: Licensed as LPTV. Holds CP for change to lat. 40° 01' 42", long. 105° 12' 20". BMPPTL-940414PV.

Boulder—K62CV, Council for Public TV, Channel 6 Inc., 1261 Glenarm Place, Denver, CO 80204 (KRMA-TV Ch. 6 Denver)—21-w, lat. 39° 59' 58", long. 105° 15' 06".

Breckenridge—K12EK, Breckenridge Volunteer Fire Dept., Box 1705, Breckenridge, CO 80424 (KUSA-TV Ch. 9 Denver)—5-w, lat. 39° 27' 35", long. 105° 58' 40".

Breckenridge & Blue River Valley—K08EM, Breckenridge Volunteer Fire Dept., Box 1705, Breckenridge, CO 80424 (KCNC-TV Ch. 4

Colorado—Translators

- Denver)—5-w, lat. 39° 27' 35", long. 105° 58' 40".
- Breckenridge & Blue River Valley**—K10EU, Breckenridge Volunteer Fire Dept., Box 1705, Breckenridge, CO 80424 (KMGH-TV Ch. 7 Denver)—5-w, lat. 39° 27' 35", long. 105° 58' 40".
- Buena Vista**—See K02JH, Salida.
- Buena Vista**—See K04JD, Salida.
- Buena Vista**—See K06HF, Salida.
- Buena Vista**—See K11KU, Salida.
- Buena Vista**—See K13LD, Salida.
- Buena Vista**—See K53AR, Salida.
- Buford**—K05GI, Rio Blanco County TV Assn., Box 1047, Meeke, CO 81641 (KUSA-TV Ch. 9 Denver)—1-w, lat. 39° 56' 13", long. 107° 43' 21".
- Buford**—K07RP, Rio Blanco County TV Assn., Box 1047, Meeke, CO 81641 (KMGH-TV Ch. 7 Denver)—10-w, lat. 39° 56' 13", long. 107° 43' 21".
- Buford**—K10HE, Rio Blanco County TV Assn., Box 1047, Meeke, CO 81641 (KCNC-TV Ch. 4 Denver)—10-w, lat. 39° 56' 13", long. 107° 43' 21".
- Buford & Upper White River rural area**—K13QU, Rio Blanco County TV Assn., Box 1047, Meeke, CO 81641 (KRMA-TV Ch. 6 Denver)—10-w, lat. 39° 56' 13", long. 107° 43' 21".
- Burlington**—See K53AD, Bethune.
- Burlington**—See K55AX, Bethune.
- Burlington**—See K57AM, Bethune.
- Burlington**—See K59AP, Bethune.
- Cabin Creek & Dotsero (area between each)**—K02BS, Upper Colorado River TV Assn., Star Rte., Gypsum, CO (KCNC-TV Ch. 4 Denver)—1-w, lat. 39° 51' 30", long. 106° 55' 09".
- Canon City**—K10LI, Benedek License Corp., 100 Park Ave., Rockford, IL 61101 (KKTU Ch. 11 Colorado Springs-Pueblo)—10-w, lat. 38° 25' 20", long. 105° 09' 05".
- Canon City**—K12ME, Pikes Peak Broadcasting Co., Box 1457, Colorado Springs, CO 80901-1457 (KRDO-TV Ch. 13 Colorado Springs-Pueblo)—10-w, lat. 38° 25' 20", long. 105° 09' 05".
- *Canon City**—K19DY, Sangre de Cristo Communications Inc., 2200 7th Ave., Pueblo, CO 81005 (KOAA-TV Ch. 5 Pueblo-Colorado Springs)—100-w, lat. 38° 25' 20", long. 105° 09' 05".
- Canyon Creek**—See K03FS, New Castle.
- Canyon Creek**—See K05GY, New Castle.
- Carbondale**—K08GZ, Garfield County, Box 640, Glenwood Springs, CO 81601 (KCNC-TV Ch. 4 Denver)—10-w, lat. 39° 23' 48", long. 107° 14' 00".
- Carbondale**—K10LW, Garfield County, Box 640, Glenwood Springs, CO 81601 (KUSA-TV Ch. 9 Denver)—10-w, lat. 39° 23' 48", long. 107° 14' 00".
- Carbondale**—See K13AQ, New Castle.
- Carbondale**—K29CK, Pitkin County Translator Dept., 506 E. Main St., Aspen, CO 81611—100-w, lat. 39° 25' 33", long. 107° 22' 25".
- Carbondale**—K31CW, Pitkin County Translator Dept., 506 E. Main St., Aspen, CO 81611—100-w, lat. 39° 25' 33", long. 107° 22' 25".
- Carbondale**—K38FO (formerly K22CE), Pikes Peak Broadcasting Co., Box 1457, 399 S. 8th St., Colorado Springs, CO 80901-1457 (KJCT-TV Ch. 8 Grand Junction)—20-w, lat. 39° 25' 24", long. 107° 22' 36". Sale pending to Pikes Peak Broadcasting.
- Carbondale, Crystal, El Jebel, Fryng Pan, Roaring Fork River Valley & South Glenwood Springs**—K60AH, Roaring Fork TV Assn. Inc., 506 E. Main St., Aspen, CO 81611 (KREG-TV Ch. 3 Glenwood Springs)—100-w, lat. 39° 25' 33", long. 107° 22' 25".
- Carlsburg & Dotsero (area between each)**—K12EF, Upper Colorado River TV Assn., Box 3, Burns, CO 80426 (KUSA-TV Ch. 9 Denver)—1-w, lat. 39° 43' 30", long. 107° 01' 30".
- Cathedral**—See K08EK, Blue Mountain.
- Cathedral**—See K10DY, Blue Mountain.
- Cathedral**—See K12EE, Blue Mountain.
- Cathedral Bluffs area**—K35DM, Rio Blanco County TV Assn., 17497 Hwy. 64, Rangely, CO 81648—20-w, lat. 40° 09' 36", long. 108° 57' 12".
- Cattle Creek**—See K13AQ, New Castle.
- Cedaredge & Delta**—K02GJ, W. Russell Withers Jr., Box 789, Grand Junction, CO 81502 (KUSA-TV Ch. 9 Denver)—10-w, lat. 38° 44' 36", long. 108° 05' 18".
- Cedaredge & Delta**—K12HV, W. Russell Withers Jr., Box 789, Grand Junction, CO 81502 (KOAA-TV Ch. 5 Pueblo-Colorado Springs)—10-w, lat. 38° 44' 36", long. 108° 05' 18".
- *Cheyenne Wells**—K66EI, Cheyenne County, County Courthouse, Cheyenne Wells, CO 80810 (KXRM-TV Ch. 21 Colorado Springs)—100-w, lat. 38° 47' 30", long. 102° 32' 57".
- Cheyenne Wells & rural area**—K60AM, Cheyenne County, County Courthouse, Cheyenne Wells, CO 80810 (KOAA-TV Ch. 5 Pueblo-Colorado Springs)—100-w, lat. 38° 47' 30", long. 102° 32' 57".
- Cheyenne Wells & rural area**—K62AH, Cheyenne County, County Courthouse, Cheyenne Wells, CO 80810 (KKTU Ch. 11 Colorado Springs-Pueblo)—100-w, lat. 38° 47' 30", long. 102° 32' 57".
- Cheyenne Wells & rural area**—K64AJ, Cheyenne County, County Courthouse, Cheyenne Wells, CO 80810 (KRDO-TV Ch. 13 Colorado Springs-Pueblo)—100-w, lat. 38° 47' 30", long. 102° 32' 57".
- Cheyenne Wells & rural area**—K68AQ, Cheyenne County, County Courthouse, Cheyenne Wells, CO 80810 (KTSC Ch. 8 Pueblo-Colorado Springs)—100-w, lat. 38° 47' 30", long. 102° 32' 57".
- Chromo rural area**—K02EA, Chromo TV Assn., Box 5, Chromo, CO 81128 (KOAT-TV Ch. 7 Albuquerque, NM)—1-w, lat. 37° 03' 15", long. 106° 51' 38".
- Chromo rural area**—K10DO, Chromo TV Assn., Box 5, Chromo, CO 81128 (KOB-TV Ch. 4 Albuquerque, NM)—1-w, lat. 37° 03' 15", long. 106° 51' 38".
- Chromo rural area**—K12HS, Chromo TV Assn., Box 5, Chromo, CO 81128 (KREZ-TV Ch. 6 Durango)—1-w, lat. 37° 03' 15", long. 106° 51' 38".
- Cimarron Creek**—K44CA, W. Russell Withers Jr., Box 789, Grand Junction, CO 81502 (KREY-TV Ch. 10 Montrose)—20-w, lat. 38° 19' 58", long. 107° 38' 08".
- Cimarron, Arrowhead Subdivision & Little Cimarron**—K06AM, Gunnison County Metropolitan Recreation District, Box 1382, Gunnison, CO 81230 (KREX-TV Ch. 5 Grand Junction)—1-w, lat. 38° 23' 44", long. 107° 25' 44".
- Clearfork**—See K03FV, Lazear.
- Coaldale**—K03FH, Coaldale TV Club, Box 81, Coaldale, CO 81222 (KUSA-TV Ch. 9 Denver)—1-w, lat. 38° 20' 22", long. 105° 43' 55".
- Coaldale**—K10AR, Coaldale TV Club, Box 81, Coaldale, CO 81222 (KOAA-TV Ch. 5 Pueblo-Colorado Springs)—1-w, lat. 38° 20' 42", long. 105° 45' 11".
- Coaldale**—K59CL, Rocky Mountain Public Broadcasting Network, Inc., 1089 Bannock St., Denver, CO 80204-9972 (KTSC Ch. 8 Pueblo-Colorado Springs)—1-w, lat. 38° 20' 42", long. 105° 45' 11".
- Collbran**—K02OP, Mesa County, Box 20000, Grand Junction, CO 81502—10-w, lat. 39° 14' 31", long. 107° 57' 52".
- *Collbran**—K06KJ, Mesa County, Box 20000, Grand Junction, CO 81502 (KKCO Ch. 11 Grand Junction)—1-w, lat. 39° 14' 15", long. 107° 57' 45".
- Collbran**—See K07CA, Currier.
- Collbran**—K11PS, Mesa County, Box 20000, Grand Junction, CO 81502 (KRMA-TV Ch. 6 Denver)—1-w, lat. 39° 14' 15", long. 107° 57' 45".
- *Collbran**—K13RD, Mesa County, Box 20000, Grand Junction, CO 81502 (KCNC-TV Ch. 4 Denver)—1-w, lat. 39° 14' 15", long. 107° 57' 45".
- Collbran**—See K39AF, Grand Junction.
- Collbran**—See K41AE, Grand Junction.
- Collbran**—See K43AB, Grand Junction.
- Colorado River Valley & Sheephorn area**—K02BV, Eagle Valley TV Corp., Box 101, Eagle, CO 81631 (KMGH-TV Ch. 7 Denver)—1-w, lat. 40° 00' 05", long. 106° 26' 31".
- Colorado Springs**—K30AA, Sangre de Cristo Communications Inc., Box 195, Pueblo, CO 81002 (KOAA-TV Ch. 5 Pueblo-Colorado Springs)—1000-w, lat. 38° 44' 45", long. 104° 51' 40".
- Colorado Springs**—K40FN, Rocky Mountain Public Broadcasting Network, Inc., 1089 Bannock St., Denver, CO 80204-9972 (KRMA-TV Ch. 6 Denver)—67-w, lat. 38° 44' 40", long. 104° 51' 42". Holds CP for change to 50-w. BPTT-JG0601US.
- Colorado Springs**—K49CJ, Telemundo of Colorado Springs Inc., 2290 W. 8th Ave., Hialeah, FL 33010—1000-w, lat. 38° 44' 45", long. 104° 51' 40". Note: Operating as LPTV.
- Colorado Springs**—K51CE, Le Sea Broadcasting Corp., Box 12, South Bend, IN 46624—lat. 38° 44' 43", long. 104° 51' 41". Note: Licensed as LPTV.
- Colorado Springs**—KXTU-LP (formerly K57HR), Ch. 57, Raycom National Inc., 201 Monroe St. Montgomery, AL 36104 (KBDI-TV Ch. 12 Broomfield)—100-w, lat. 38° 44' 44", long. 104° 51' 40".
- *Colorado Springs**—K61ER, Front Range Educational Media Corp., Box 427, Broomfield, CO 80020 (KBDI-TV Ch. 12 Broomfield)—100-w, lat. 38° 44' 46", long. 104° 51' 37".
- Colorado Springs & Pueblo**—KGHB-CA (formerly KGH-B-LP), Ch. 27, Entravision Holdings LLC, Suite 590, 11900 Olympic Blvd., Los Angeles, CA 90064—1000-w, lat. 38° 44' 43", long. 104° 51' 41".
- Cortez**—K06JF, Emmis Television License Corp. of Honolulu, Suite 300, 3500 W. Olive Ave., Burbank, CA 91505-4604 (KREZ-TV Ch. 6 Durango)—10-w, lat. 37° 21' 15", long. 108° 31' 09".
- Cortez**—K07UY, Southwest Colorado TV Translator Assn., Box 1570, Cortez, CO 81321 (KJZZ-TV Ch. 14 Salt Lake City, UT)—110-w, lat. 37° 21' 55", long. 108° 08' 33". Note: Licensed as LPTV.
- Cortez**—K14JS, Southwest Colorado TV Translator Assn., Box 1570, Cortez, CO 81321 (KWGN-TV Ch. 2 Denver)—100-w, lat. 37° 21' 40", long. 108° 46' 36". Note: Licensed as LPTV.
- Cortez**—K24CH, Southwest Colorado TV Translator Assn., Box 158, Cortez, CO 81321 (KUSA-TV Ch. 9 Denver)—100-w, lat. 37° 21' 58", long. 108° 08' 42". Note: Licensed as LPTV.

Cortez—K26CI, Southwest Colorado TV Translator Assn., Box 1570, Cortez, CO 81321 (KRMJ Ch. 18 Grand Junction)—100-w, lat. 37° 21' 58", long. 108° 08' 42". Note: Licensed as LPTV.

Cortez—K28EB, Southwest Colorado TV Translator Assn., Box 1570, Cortez, CO 81321—100-w, lat. 37° 21' 58", long. 108° 08' 42". Self-originating. Note: Licensed as LPTV.

Cortez—K49EQ (formerly K33AE), Southwest Colorado TV Translator Assn., Box 1570, Cortez, CO 81321 (WGN-TV Ch. 9 Chicago, IL)—100-w, lat. 37° 21' 58", long. 108° 08' 42". Note: Licensed as LPTV.

Cortez—K51DB, Southwest Colorado TV Translator Assn., Box 1570, Cortez, CO 81321 (KASA-TV Ch. 2 Santa Fe-Albuquerque, NM)—100-w, lat. 37° 21' 58", long. 108° 08' 42". Note: Licensed as LPTV.

Cortez & Dolores—K57EX, Southwest Colorado TV Translator Assn., Box 1570, Cortez, CO 81321—100-w, lat. 37° 21' 58", long. 108° 08' 42".

Cortez & Mancos—K16CT, Southwest Colorado TV Translator Assn., Box 1570, Cortez, CO 81321 (WTBS Ch. 17 Atlanta, GA)—100-w, lat. 37° 21' 58", long. 108° 08' 42". Note: Licensed as LPTV.

Cortez & Mancos—K18DR, Southwest Colorado TV Translator Assn., Box 1570, Cortez, CO 81321 (KASA-TV Ch. 2 Santa Fe-Albuquerque, NM)—100-w, lat. 37° 21' 58", long. 108° 08' 42". Note: Licensed as LPTV.

Cortez & Mancos—K20DI, Southwest Colorado TV Translator Assn., Box 1570, Cortez, CO 81321 (KREZ-TV Ch. 6 Durango)—100-w, lat. 37° 21' 58", long. 108° 08' 42". Note: Licensed as LPTV.

Cortez & Mancos—K22CU, Southwest Colorado TV Translator Assn., Box 1570, Cortez, CO 81321 (KWGN-TV Ch. 2 Denver)—100-w, lat. 37° 21' 58", long. 108° 08' 42". Note: Licensed as LPTV.

Cortez & Mancos—K31CT, Southwest Colorado TV Translator Assn., Box 1570, Cortez, CO 81321 (KTLA Ch. 5 Los Angeles, CA)—lat. 37° 21' 58", long. 108° 08' 42". Note: Licensed as LPTV.

Cortez & Mancos—K35CH, Southwest Colorado TV Translator Assn., Box 1570, Cortez, CO 81321 (KJCT-TV Ch. 8 Grand Junction)—100-w, lat. 37° 21' 58", long. 108° 08' 42". Note: Licensed as LPTV.

Cortez & Mancos—K39EY, Southwest Colorado TV Translator Assn., Box 1570, Cortez, CO 81321—100-w, lat. 37° 21' 58", long. 108° 08' 42".

Cortez & Mancos—K53DR, KOB-TV LLC, 3415 University Ave., St. Paul, MN 55114 (KOB-TV Ch. 12 Farmington, NM)—100-w, lat. 37° 19' 32", long. 108° 14' 55".

Cortez (Madden Peak) & Red Mesa rural—K09DM, Southwest Colorado TV Translator Assn., Box 1570, Cortez, CO 81321 (KOAT-TV Ch. 7 Albuquerque, NM)—10-w, lat.

37° 21' 55", long. 108° 08' 33". Note: Licensed as LPTV.

Cortez, Dolores & Mancos—K11LP, Southwest Colorado TV Translator Assn., Box 1570, Cortez, CO 81321 (KOB-TV Ch. 12 Farmington, NM)—10-w, lat. 37° 21' 24", long. 108° 08' 20". Note: Licensed as LPTV.

Cotopaxi—K09BV, Cotopaxi Community TV Club, Box 7, Cotopaxi, CO 81223 (KOAA-TV Ch. 5 Pueblo-Colorado Springs)—1-w, lat. 38° 22' 14", long. 105° 43' 16".

Cotopaxi & Texas Creek—K03EP, Cotopaxi Community TV Club, Box 7, Cotopaxi, CO (KKTV Ch. 11 Colorado Springs-Pueblo)—1-w, lat. 38° 22' 30", long. 105° 41' 38".

Cotopaxi & Texas Creek—K57CY, Rocky Mountain Public Broadcasting Network, Inc., 1089 Bannock St., Denver, CO 80204-9972 (KTSC Ch. 8 Pueblo-Colorado Springs)—1-w, lat. 38° 22' 30", long. 105° 41' 58".

Craig—K02CB, Moffat County, County Courthouse, Craig, CO 81625 (KCNC-TV Ch. 4 Denver)—100-w, lat. 40° 34' 02", long. 107° 36' 32".

Craig—K03CK, Moffat County, County Courthouse, Craig, CO 81625 (KUSA-TV Ch. 9 Denver)—10-w, lat. 40° 31' 36", long. 107° 33' 51".

Craig—K06CI, Moffat County, County Courthouse, Craig, CO 81625 (KCNC-TV Ch. 4 Denver)—10-w, lat. 40° 31' 27", long. 107° 33' 11".

Craig—K09GQ, Moffat County, County Courthouse, Craig, CO 81625 (KGWN-TV Ch. 5 Cheyenne, WY)—10-w, lat. 40° 31' 27", long. 107° 33' 11".

Craig—K27FA, William James Engler, 701 Pershing St., Craig, CO 81625 (KDVR Ch. 31 Denver)—100-w, lat. 40° 31' 27", long. 107° 33' 11". Note: Licensed as LPTV.

Craig—K55CI, Moffat County, County Courthouse, Craig, CO 81625 (KWGN-TV Ch. 2 Denver)—100-w, lat. 40° 31' 27", long. 107° 33' 11".

Craig—K68BS, Moffat County, County Courthouse, Craig, CO 81625 (KRMA-TV Ch. 6 Denver)—100-w, lat. 40° 31' 27", long. 107° 33' 11".

Crawford—See K03FV, Lazear.

Crawford—See K13ML, Hotchkiss.

Crawford, Paonia rural area & Rogers Mesa—K07AW, Crawford Community TV Assn., Edwin Huddleston, Crawford, CO 81415 (KREX-TV Ch. 5 Grand Junction)—1-w, lat. 38° 42' 40", long. 107° 35' 45".

Creede—K04CR, Creede TV Assn., Box 129, Creede, CO 81130 (KRQE Ch. 13 Albuquerque, NM)—1-w, lat. 37° 50' 41", long. 106° 55' 53".

Creede—K06AR, Creede TV Assn., Box 129, Creede, CO 81130 (KOAA-TV Ch. 5 Pueblo-Colorado Springs)—1-w, lat. 37° 50' 41", long. 106° 55' 53".

Creede—K11LR, Creede TV Assn., Box 129, Creede, CO 81130 (KOAT-TV Ch. 7 Albuquerque, NM)—1-w, lat. 37° 50' 41", long. 106° 55' 53".

Crested Butte—K12AK, Gunnison County Metropolitan Recreation District, Box 1382, Gunnison, CO 81230 (KREX-TV Ch. 5 Grand Junction)—1-w, lat. 38° 52' 45", long. 106° 57' 55". Holds CP for change to lat. 38° 54' 08", long. 106° 58' 20". BPTTV-JE0415YX.

Crested Butte—K33EL, Town of Crested Butte, 308 3rd St., Crested Butte, CO 81224—20-w, lat. 38° 54' 08", long. 106° 58' 20".

Crested Butte & Mount Crested Butte—K04GS, Gunnison County Metropolitan Recreation District, Box 1382, Gunnison, CO 81230 (KUSA-TV Ch. 9 Denver)—1-w, lat. 38° 54' 08", long. 106° 58' 20".

Crested Butte & Mount Crested Butte—K10AK, Gunnison County Metropolitan Recreation District, Box 1382, Gunnison, CO 81230 (KOAA-TV Ch. 5 Pueblo-Colorado Springs)—1-w, lat. 38° 54' 08", long. 106° 58' 20".

Crested Butte & Mount Crested Butte—K13RY, Gunnison County Metropolitan Recreation District, Box 1382, Gunnison, CO 81230 (KREX-TV Ch. 5 Grand Junction)—1-w, lat. 38° 54' 08", long. 106° 58' 20".

Crested Butte & Mount Crested Butte—K43AH, Gunnison County Metropolitan Recreation District, Box 1382, Gunnison, CO 81230 (KTSC Ch. 8 Pueblo-Colorado Springs)—20-w, lat. 38° 54' 08", long. 106° 58' 20".

Crested Butte & Mount Crested Butte—K41AH, Gunnison County Metropolitan Recreation District, Box 1382, Gunnison, CO 81230 (KWGN-TV Ch. 2 Denver)—20-w, lat. 38° 54' 08", long. 106° 58' 20".

***Crested Butte South**—K30EJ, Gunnison County Metropolitan Recreation District, Box 1382, Gunnison, CO 81230 (KJCT-TV Ch. 8 Grand Junction)—20-w, lat. 38° 48' 37", long. 106° 54' 30".

Crested Butte South—K45CY, Gunnison County Metropolitan Recreation District, Box 1382, Gunnison, CO 81230 (KWGN-TV Ch. 2 Denver)—100-w, lat. 38° 48' 37", long. 106° 54' 30".

Crested Butte South—K47BL, Gunnison County Metropolitan Recreation District, Box 1382, Gunnison, CO 81230 (KTSC Ch. 8 Pueblo-Colorado Springs)—20-w, lat. 38° 48' 47", long. 106° 54' 30".

Crested Butte South—K49BW, Gunnison County Metropolitan Recreation District, Box 1382, Gunnison, CO 81230 (KREX-TV Ch. 5 Grand Junction)—20-w, lat. 38° 48' 37", long. 106° 54' 30".

Cripple Creek—K02CK, City of Cripple Creek Volunteer Fire Dept., Box 434, Cripple Creek, CO 80813 (KCNC-TV Ch. 4 Denver)—1-w, lat. 38° 45' 00", long. 105° 11' 42".

Cripple Creek—K06JE, City of Cripple Creek Volunteer Fire Dept., Box 434, Cripple Creek, CO 80813 (KTSC Ch. 8 Pueblo-Colorado

Springs)—1-w, lat. 38° 45' 00", long. 105° 11' 42".

Cripple Creek—K10BN, City of Cripple Creek Volunteer Fire Dept., Box 434, Cripple Creek, CO 80813 (KMGH-TV Ch. 7 Denver)—1-w, lat. 38° 45' 00", long. 105° 11' 42".

Cripple Creek—K12BM, City of Cripple Creek Volunteer Fire Dept., Box 434, Cripple Creek, CO 80813 (KUSA-TV Ch. 9 Denver)—1-w, lat. 38° 45' 00", long. 105° 11' 42".

Cripple Creek—K42CX, Pikes Peak Broadcasting Co., Box 1457, Colorado Springs, CO 80901-1457 (KRDO-TV Ch. 13 Colorado Springs-Pueblo)—10-w, lat. 38° 45' 00", long. 105° 11' 42".

Cripple Creek & Mountain Estates—K55CJ, Cripple Creek Mountain Estates Property, Owners Assn., Box 632, Cripple Creek, CO 80813 (KCNC-TV Ch. 4 Denver)—10-w, lat. 38° 44' 48", long. 105° 10' 41".

Cripple Creek & Mountain Estates—K57BY, Cripple Creek Mountain Estates Property, Owners Assn., Box 632, Cripple Creek, CO 80813 (KMGH-TV Ch. 7 Denver)—10-w, lat. 38° 44' 48", long. 105° 10' 41".

Cripple Creek & Mountain Estates—K59BZ, Cripple Creek Mountain Estates Property, Owners Assn., Box 632, Cripple Creek, CO 80813 (KUSA-TV Ch. 9 Denver)—10-w, lat. 38° 44' 48", long. 105° 10' 41".

Crystal—See K60AH, Carbondale.

Crystal River—See K02IO, Redstone.

Crystal, Frying Pan & Roaring Fork River Valley—K56AD, Roaring Fork TV Assn. Inc., 506 E. Main St., Aspen, CO 81611 (KCNC-TV Ch. 4 Denver)—100-w, lat. 39° 25' 33", long. 107° 22' 25".

Crystal, Frying Pan & Roaring Fork River Valley—K58AA, Roaring Fork TV Assn. Inc., 536 E. Main St., Aspen, CO 81611 (KUSA-TV Ch. 9 Denver)—100-w, lat. 39° 25' 33", long. 107° 22' 25".

Currier & Collbran—K07CA, Franklin & Carleton Currier, Collbran, CO 81624 (KREX-TV Ch. 5 Grand Junction)—1-w, lat. 39° 18' 17", long. 107° 45' 49".

De Beque—See K39AF, Grand Junction.

De Beque—See K41AE, Grand Junction.

De Beque—See K43AB, Grand Junction.

Del Norte—K02KJ, Rocky Mountain Public Broadcasting Network, Inc., 1089 Bannock St., Denver, CO 80204-9972 (KTSC Ch. 8 Pueblo-Colorado Springs)—10-w, lat. 37° 40' 30", long. 106° 14' 30".

Del Norte—K04JA, Parker Hill TV Assn., Del Norte, CO 81132 (KNME-TV Ch. 5 Albuquerque, NM)—10-w, lat. 37° 40' 30", long. 106° 14' 30".

Del Norte—K06KB, Parker Hill TV Assn., Del Norte, CO 81132 (KASA-TV Ch. 2 Santa Fe-Albuquerque, NM)—10-w, lat. 37° 40' 30", long. 106° 14' 30".

*This data is available on CD-ROM for
use on your own computer.*



Contact our Sales Department at
Warren Communications News
Phone: 800-771-9202

Del Norte—K07KB, Parker Hill TV Assn., Del Norte, CO 81132 (KOB-TV Ch. 4 Albuquerque, NM)—5-w, lat. 37° 40' 30", long. 106° 14' 30".

Del Norte—K09BU, Parker Hill TV Assn., Del Norte, CO 81132 (KOAA-TV Ch. 5 Pueblo-CO Colorado Springs)—1-w, lat. 37° 40' 19", long. 106° 21' 11".

Del Norte—K11EG, Parker Hill TV Assn., Del Norte, CO 81132 (KRQE Ch. 13 Albuquerque, NM)—10-w, lat. 37° 40' 30", long. 106° 14' 30".

Del Norte—K13CB, Parker Hill TV Assn., Del Norte, CO 81132 (KOAT-TV Ch. 7 Albuquerque, NM)—10-w, lat. 37° 40' 30", long. 106° 14' 30".

Del Norte & South Fork—K41DJ, South Fork TV Assn., Box 224, South Fork, CO 81154 (KTSC Ch. 8 Pueblo-CO Colorado Springs)—10-w, lat. 37° 40' 30", long. 106° 14' 30".

Delta—See K02GJ, Cedaredge.

Delta—See K12HV, Cedaredge.

Delta—See K50EZ, Montrose.

Delta—K52BC, Rocky Mountain Public Broadcasting Network Inc., 1089 Bannock St., Denver, CO 80204-9972 (KRMA-TV Ch. 6 Denver)—100-w, lat. 38° 44' 50", long. 108° 04' 55".

Delta—K55DR, Rocky Mountain Public Broadcasting Network Inc., 1089 Bannock St., Denver, CO 80204-9972 (KRMA-TV Ch. 6 Denver)—100-w, lat. 38° 42' 30", long. 107° 36' 15".

***Delta**—K62DU, Delta County, 5th & Palmer, Delta, CO 81416 (KRMA-TV Ch. 6 Denver)—1000-w, lat. 38° 18' 50", long. 108° 12' 09".

Delta County—See K61BR, Ouray.

Denver—K18FI, Green TV Corp., Box 1471, Evergreen, CO 80437 (KUSA-TV Ch. 9 Denver)—1-w, lat. 40° 17' 06", long. 105° 21' 35". Holds CP for change to 2000-w, lat. 39° 23' 06", long. 105° 02' 51". BPTTV-960516LF.

Denver—K27FU, Universal Broadcasting, 16922 E. Harvard Ave., Aurora, CO 80013 (KWGN-TV Ch. 2 Denver)—1-w, lat. 40° 17' 06", long. 105° 21' 35". Note: Licensed as LPTV. Holds CP for change to 1000-w, lat. 39° 40' 24", long. 105° 13' 03". BMPPTL-2000110AAA.

Denver—K55IO, Syncom Media Group Inc., Suite 116, 3 Dunwoody Park, Dunwoody, GA 30338 (KUSA-TV Ch. 9 Denver)—10-w, lat. 40° 20' 15", long. 105° 34' 44". Holds CP for change to 2000-w, lat. 39° 35' 59", long. 105° 12' 34". BPTT-990830JB.

Denver—K57BT, Trinity Broadcasting Network Inc., 2442 Michelle Dr., Tustin, CA 92780 (KTBN-TV Ch. 40 Santa Ana-Los Angeles, CA)—2000-w, lat. 39° 43' 59", long. 105° 14' 12". Note: Operating as LPTV.

Denver—K66FB, Trinity Broadcasting Network Inc., 2442 Michelle Dr., Tustin, CA 92780 (KTBN-TV Ch. 40 Santa Ana-Los Angeles, CA)—1000-w, lat. 39° 51' 08", long. 105° 00' 51".

Denver—KMAS-LP, Telemundo of Steamboat Springs, 2290 W 8th Ave., Hialeah, FL 33010 (KWGN-TV Ch. 2 Denver)—1000-w, lat. 40° 22' 35", long. 105° 33' 35".

■ **Denver**—KSBS-LP, Ch. 47 (formerly Ch. 67), Telemundo of Steamboat Springs, 2290 W. 8th Ave., Hialeah, FL 33010—2000-w, lat. 39° 23' 06", long. 105° 02' 51".

Deora & rural area—K45BU, Baca County, Box 116, 741 Main St., Springfield, CO 81073 (KOAA-TV Ch. 5 Pueblo-CO Colorado Springs)—20-w, lat. 37° 37' 08", long. 102° 56' 22".

Deora & rural area—K47CJ, Baca County, Box 116, 741 Main St., Springfield, CO 81073 (KKTU Ch. 11 Colorado Springs-Pueblo)—20-w, lat. 37° 37' 08", long. 102° 56' 22".

Deora & rural area—K49BT, Baca County, Box 116, 741 Main St., Springfield, CO 81073 (KRDO-TV Ch. 13 Colorado Springs-Pueblo)—20-w, lat. 37° 37' 08", long. 102° 56' 22".

Deora & rural area—K51CL, Baca County, Box 116, 741 Main St., Springfield, CO 81073 (KTSC Ch. 8 Pueblo-CO Colorado Springs)—20-w, lat. 37° 37' 08", long. 102° 56' 22".

Derby Mesa & Bond—K05BJ, Upper Colorado River TV Assn., Box 3, Burns, CO 80426 (KCNC-TV Ch. 4 Denver)—1-w, lat. 39° 51' 18", long. 106° 56' 10".

Derby Mesa (near Burns)—K09GB, Upper Colorado River TV Assn., Star Rte., Gypsum, CO 81637 (KUSA-TV Ch. 9 Denver)—1-w, lat. 39° 52' 30", long. 106° 54' 45".

Dinosaur—See K08EK, Blue Mountain.

Dinosaur—See K10DY, Blue Mountain.

Dinosaur—See K12EE, Blue Mountain.

Dinosaur—See K24DG, Rangely.

Divide Creek & Grass Valley—K04GM, Garfield County, Box 640, Glenwood Springs, CO 81601 (KCNC-TV Ch. 4 Denver)—10-w, lat. 39° 36' 11", long. 107° 38' 49".

Divide Creek & Grass Valley—K06GW, Rocky Mountain Public Broadcasting Network Inc., 1089 Bannock St., Denver, CO 80204.

(KRMA-TV Ch. 6 Denver)—10-w, lat. 39° 36' 11", long. 107° 38' 49".

Division, Spring Creek & Taylor River resort area—K10HS, Gunnison County Metropolitan Recreation District, Box 1382, Gunnison, CO 81230 (KOAA-TV Ch. 5 Pueblo-CO Colorado Springs)—1-w, lat. 38° 44' 30", long. 106° 46' 00".

Dolores—K02OG, Southwest Colorado TV Translator Assn., Box 158, Cortez, CO 81321 (KWGN-TV Ch. 2 Denver)—10-w, lat. 37° 28' 07", long. 108° 32' 48". Note: Licensed as LPTV.

Dolores—K04NK, Southwest Colorado TV Translator Assn., Box 158, Cortez, CO 81321 (KASA-TV Ch. 2 Santa Fe-Albuquerque, NM)—1-w, lat. 37° 28' 07", long. 108° 32' 48". Note: Licensed as LPTV.

Dolores—K05GA, Southwest Colorado TV Translator Assn., Box 158, Cortez, CO 81321 (KJCT-TV Ch. 8 Grand Junction)—1-w, lat. 37° 28' 07", long. 108° 32' 48". Note: Licensed as LPTV.

Dolores—K08LL, Southwest Colorado TV Translator Assn., Box 158, Cortez, CO 81321 (KUSA-TV Ch. 9 Denver)—50-w, lat. 37° 28' 07", long. 108° 32' 48". Note: Licensed as LPTV.

Dolores—K10MZ, Southwest Colorado TV Translator Assn., Box 158, Cortez, CO 81321 (KRMA-TV Ch. 6 Denver)—5-w, lat. 37° 28' 07", long. 108° 32' 48". Note: Licensed as LPTV.

Dolores—See K11LP, Cortez.

Dolores—K13AT, Southwest Colorado TV Translator Assn., Box 158, Cortez, CO 81321 (KREZ-TV Ch. 6 Durango)—1-w, lat. 37° 28' 07", long. 108° 32' 48". Note: Licensed as LPTV.

Dotsero—See K02BS, Cabin Creek.

Dotsero—See K12EF, Carlsburg.

Dove Creek—K32EY, Southwest Colorado TV Translator Assn., Box 1570, Cortez, CO 81321—1-w, lat. 37° 48' 05", long. 109° 25' 30".

Dove Creek—K48BK, Southwest Colorado TV Translator Assn., Box 1570, Cortez, CO 81321 (KJCT-TV Ch. 8 Grand Junction)—100-w, lat. 37° 48' 05", long. 109° 25' 30". Note: Licensed as LPTV.

Dove Creek—K67CO, Southwest Colorado TV Translator Assn., Box 1570, Cortez, CO 81321 (KWGN-TV Ch. 2 Denver; KJZZ-TV Ch. 14 Salt Lake City, UT)—1-w, lat. 37° 28' 07", long. 108° 32' 48". Note: Licensed as LPTV. Holds CP for change to lat. 37° 48' 05", long. 109° 25' 30". BPTT-930331DE.

Doyleville—K03EY, Gunnison County Metropolitan Recreation District, Box 1382, Gunnison, CO 81230 (KREX-TV Ch. 5 Grand Junction)—1-w, lat. 38° 22' 25", long. 106° 40' 47". Holds CP for change to lat. 38° 30' 22", long. 106° 40' 47". BPTTV-JE0415YG.

Doyleville—See K39DC, Parlin.

Doyleville—See K41DU, Parlin.

Doyleville—See K61DC, Parlin.

Doyleville—See K63CX, Parlin.

Durango—K29CZ, Rocky Mountain Public Broadcasting Network, Inc., 1089 Bannock St., Denver, CO 80204-9972 (KTSC Ch. 8 Pueblo-CO Colorado Springs)—100-w, lat. 37° 15' 44", long. 107° 53' 58".

Durango—K39AH, Raycom Media Inc., 20th Floor, 201 Monroe St., Montgomery, AL 36104 (KASA-TV Ch. 2 Santa Fe-Albuquerque, NM)—100-w, lat. 37° 15' 45", long. 107° 54' 07". Note: Licensed as LPTV.

Durango—K45DH, KOAT Hearst-Argyle Television Inc., 888 7th Ave., New York, NY 10106 (KOAT-TV Ch. 7 Albuquerque, NM)—100-w, lat. 37° 20' 18", long. 107° 49' 21".

Durango—K66BN, KOB-TV LLC, 4 Broadcast Plaza SW, Albuquerque, NM 87104 (KOB-TV Ch. 12 Farmington, NM)—100-w, lat. 37° 20' 16", long. 107° 49' 23". Holds CP for change to 465-w. BPTT-960517VP.

Durango—K72AN, Durango TV Translator, Durango Jr. Chamber of Commerce, Box 701, Durango, CO 81301 (KOB-TV Ch. 4 Albuquerque, NM)—100-w, lat. 37° 20' 18", long. 107° 49' 21".

Durango & Hermosa—K31FV (formerly K68AZ), Emmis Television License Corp. of Honolulu, Suite 300, 3500 W. Olive Ave., Burbank, CA 91505-4604 (KREZ-TV Ch. 6 Durango)—100-w, lat. 37° 20' 18", long. 107° 49' 21".

Dyke & rural area—K09CA, Devil Mountain TV Assn., Star Rte., Pagosa Springs, CO 81147 (KOB-TV Ch. 4 Albuquerque, NM)—1-w, lat. 37° 13' 14", long. 107° 14' 17".

Eads—K50AA, Kiowa County, Kiowa County Courthouse, Box 591, Eads, CO 80136 (KOAA-TV Ch. 5 Pueblo-CO Colorado Springs)—100-w, lat. 38° 22' 35", long. 102° 58' 48".

Eads—K52AA, Kiowa County, Kiowa County Courthouse, Box 591, Eads, CO 80136 (KKTU Ch. 11 Colorado Springs-Pueblo)—100-w, lat. 38° 22' 35", long. 102° 58' 48".

Eads—K54AB, Kiowa County, Kiowa County Courthouse, Box 591, Eads, CO 80136 (KRDO-TV Ch. 13 Colorado Springs-Pueblo)—100-w, lat. 38° 22' 35", long. 102° 58' 48".

Eads—K56AG, Kiowa County, Kiowa County Courthouse, Box 591, Eads, CO 80136 (KTSC Ch. 8 Pueblo-CO Colorado Springs)—100-w, lat. 38° 22' 35", long. 102° 58' 48".

***Eads & rural area**—K48DW, Kiowa County, Kiowa County Courthouse, Box 591, Eads, CO 81036—100-w, lat. 38° 22' 35", long. 102° 58' 47".

Eagle—See K07DB, Wolcott.

Eagle—See K10DG, Wolcott.

Eagle—See K13DE, Wolcott.

- Eagle & Edwards**—K44DF, Eagle Valley TV Corp., Box 101, Eagle, CO 81631 (KRMA-TV Ch. 6 Denver)—100-w, lat. 39° 44' 23", long. 106° 48' 04".
- ***Eagle, Edwards & Gypsum**—K40DA, Eagle Valley TV Corp., Box 101, Eagle, CO 81631 (KWGN-TV Ch. 2 Denver)—1000-w, lat. 39° 44' 23", long. 106° 48' 04".
- East Cottonwood Pass & Lower Gypsum Creek**—K65AK, Eagle Valley TV Corp., Box 101, Eagle, CO 81631 (KCNC-TV Ch. 4 Denver)—100-w, lat. 39° 44' 00", long. 106° 48' 00".
- East Elk Creek**—K02JD, Garfield County, Box 640, Glenwood Springs, CO 81601 (KUSA-TV Ch. 9 Denver)—1-w, lat. 39° 36' 32", long. 107° 33' 23".
- East Elk Creek**—K04JL, Garfield County, Box 640, Glenwood Springs, CO 81601 (KCNC-TV Ch. 4 Denver)—1-w, lat. 39° 36' 32", long. 107° 33' 23".
- East Elk Creek**—K06JS, Garfield County, Box 640, Glenwood Springs, CO 81601 (KREX-TV Ch. 5 Grand Junction)—1-w, lat. 39° 36' 32", long. 107° 33' 23".
- East Elk Creek**—K08JS, Garfield County, Box 640, Glenwood Springs, CO 81601 (KWGN-TV Ch. 2 Denver)—1-w, lat. 39° 36' 32", long. 107° 33' 23".
- East Elk Creek**—K10LN, Garfield County, Box 640, Glenwood Springs, CO 81601 (KRMA-TV Ch. 6 Denver)—1-w, lat. 39° 36' 32", long. 107° 33' 23".
- East Rifle**—See K26FK, Rifle.
- East Rifle**—See K61BN, Rifle.
- East Rifle**—See K63BM, Rifle.
- East Rifle**—See K68BR, Rifle.
- Edwards**—See K40DA, Eagle.
- Edwards**—See K44DF, Eagle.
- Eight Mile Ridge & Royal Gorge**—K56BG, KKTV Inc., 3100 N. Nevada Ave., Colorado Springs, CO 80907 (KKTV Ch. 11 Colorado Springs-Pueblo)—20-w, lat. 38° 25' 44", long. 104° 50' 12".
- El Jebel**—See K60AH, Carbondale.
- El Paso**—See KGH-CA, Pueblo.
- Eleven Mile Reservoir**—See K64AQ, Hart-sel.
- Elk River Valley**—K02CQ, Yampa Valley TV Assn., Box 764, Steamboat Springs, CO (KCNC-TV Ch. 4 Denver)—1-w, lat. 40° 36' 45", long. 106° 57' 38".
- Estes Park**—K27GF, Syncom Media Group Inc., 225 Portsmouth Court, Roswell, GA 30076 (KCNC-TV Ch. 4 Denver)—100-w, lat. 40° 25' 13", long. 105° 26' 39". Holds CP for change to 600-w, lat. 39° 40' 24", long. 105° 40' 24". BPTTL-20000327AB1.
- ***Estes Park**—K35DS, Syncom Media Group Inc., Suite 116, 3 Dunwoody Park, Dunwoody, GA 30338—100-w, lat. 40° 25' 13", long. 105° 26' 39".
- Estes Park**—K57AA, Syncom Media Group Inc., Suite 116, 3 Dunwoody Park, Dunwoody, GA 30338 (KRMA-TV Ch. 6 Denver)—100-w, lat. 40° 23' 10", long. 105° 31' 00".
- Estes Park**—K60ET, Syncom Media Group Inc., Suite 116, 3 Dunwoody Park, Dunwoody, GA 30338 (KMGH-TV Ch. 7 Denver)—100-w, lat. 40° 25' 13", long. 105° 26' 39".
- Estes Park**—K61AA, Syncom Media Group Inc., Suite 116, 3 Dunwoody Park, Dunwoody, GA 30338 (KUSA-TV Ch. 9 Denver)—100-w, lat. 40° 25' 13", long. 105° 26' 39".
- Estes Park**—K63AB, Syncom Media Group Inc., Suite 116, 3 Dunwoody Park, Dunwoody, GA 30338 (KWGN-TV Ch. 2 Denver)—100-w, lat. 40° 25' 13", long. 105° 26' 39".
- Estes Park**—K67AS, Syncom Media Group Inc., Suite 116, 3 Dunwoody Park, Dunwoody, GA 30338 (KBDI-TV Ch. 12 Broomfield)—100-w, lat. 40° 25' 19", long. 105° 26' 36".
- Estes Park & Fall River**—K08HL, Channel 20 TV Co., 1645 W. Fullerton Ave., Chicago, IL 60614 (KCNC-TV Ch. 4 Denver)—1-w, lat. 40° 22' 35", long. 105° 33' 35".
- Estes Park (SW residential area)**—K61HG, Syncom Media Group Inc., Suite 116, 3 Dunwoody Park, Dunwoody, GA 30338 (KCNC-TV Ch. 4 Denver)—100-w, lat. 40° 25' 13", long. 105° 26' 39". Holds CP for change to lat. 38° 44' 41", long. 104° 51' 48". BPTTL-19991119AAV.
- Estes Park (W)**—See K45GF, Windcliff.
- Estes Park (W)**—See K47EC, Windcliff.
- Estes Park (W)**—See K69IF, Windcliff.
- Estes Park Estates (unincorporated areas)**—See K08IV, Pinewood Springs.
- Estes Park Estates (unincorporated areas)**—See K18FI, Pinewood Springs.
- Fairplay**—K11MM, Twelve Mile Club, 3075 Wild Horse Rd., Colorado Springs, CO 80926 (KRDO-TV Ch. 13 Colorado Springs-Pueblo)—1-w, lat. 39° 07' 37", long. 106° 03' 45".
- Fall River**—See K08HL, Estes Park.
- Fall River**—See KMAS-LP Estes Park.
- Flagler-Seibert**—K63AJ, Kit Carson County, Board of County Commissioners, County Courthouse, Burlington, CO 80807 (KCNC-TV Ch. 4 Denver)—100-w, lat. 39° 19' 05", long. 103° 06' 25".
- Flagler-Seibert**—K65AQ, Kit Carson County, Board of County Commissioners, County Courthouse, Burlington, CO 80807 (KRMA-TV Ch. 6 Denver)—100-w, lat. 39° 19' 05", long. 103° 06' 25".
- Flagler-Seibert**—K67AQ, Kit Carson County, Board of County Commissioners, County Courthouse, Burlington, CO 80807 (KMGH-TV Ch. 7 Denver)—100-w, lat. 39° 19' 05", long. 103° 06' 25".
- Flagler-Seibert**—K69AX, Kit Carson County, Board of County Commissioners, County Courthouse, Burlington, CO 80807 (KUSA-TV Ch. 9 Denver)—100-w, lat. 39° 19' 05", long. 103° 06' 25".
- Fleming**—See K44FL, Sterling.
- Fleming**—See K54GJ, Sterling.
- Fleming, Sterling & rural Logan County**—K27AG, Board of Logan County Commissioners, 315 Main St., Sterling, CO 80751 (KUSA-TV Ch. 9 Denver)—100-w, lat. 40° 35' 28", long. 103° 02' 23".
- Fleming, Sterling & rural Logan County**—K29AC, Board of Logan County Commissioners, 315 Main St., Sterling, CO 80751 (KRMA-TV Ch. 6 Denver)—100-w, lat. 40° 35' 28", long. 103° 02' 23".
- Florissant**—See K03FP, Lake George.
- Florissant**—See K11MT, Lake George.
- Florissant**—See K13EQ, Lake George.
- Florissant**—See K58FY, Lake George.
- Fort Collins**—K35EQ, Channel 20 TV Co., 1645 W. Fullerton Ave., Chicago, IL 60614 (KTVD Ch. 20 Denver)—1-w, lat. 40° 35' 09", long. 105° 04' 05".
- Fort Collins**—K54CQ, Paxson Communications LPTV Inc., 601 Clearwater Park Rd., West Palm Beach, FL 33401-6233 (KPXC-TV Ch. 59 Denver)—1000-w, lat. 40° 40' 50", long. 104° 56' 32". Note: Licensed as LPTV.
- Four Mile Creek**—See K47AC, Silt.
- Four Mile Creek**—See K49AH, Silt.
- Fraser**—K27CB, Fraser Valley Metropolitan Recreation District, Box 3348, Winter Park, CO 80482 (KMGH-TV Ch. 7 Denver)—10-w, lat. 39° 51' 45", long. 105° 46' 20".
- Fraser**—K30CR, Fraser Valley Metropolitan Recreation District, Box 3348, Winter Park, CO 80482—lat. 39° 51' 45", long. 105° 46' 20".
- Fraser**—K33BV, Fraser Valley Metropolitan Recreation District, Box 3348, Winter Park, CO 80482 (KCNC-TV Ch. 4 Denver)—10-w, lat. 39° 51' 45", long. 105° 46' 20".
- Fraser**—K36BR, Fraser Valley Metropolitan Recreation District, Box 3348, Winter Park, CO 80482 (KWGN-TV Ch. 2 Denver)—10-w, lat. 39° 51' 45", long. 105° 46' 20".
- Fraser**—K39BT, Fraser Valley Metropolitan Recreation District, Box 3348, Winter Park, CO 80482 (KUSA-TV Ch. 9 Denver)—10-w, lat. 39° 51' 45", long. 105° 46' 20".
- Fruita**—See K45FS, Grand Junction.
- Fruita**—See K47GQ, Grand Junction.
- Fruita**—See K49FQ, Grand Junction.
- Frying Pan**—See K56AD, Crystal.
- Frying Pan**—See K58AA, Crystal.
- Frying Pan**—See K60AH, Carbondale.
- Gateview**—K62DP, Gunnison County Metropolitan Recreation District, Box 1382, Gunnison, CO 81230—lat. 38° 15' 43", long. 107° 15' 01".
- Gateview & Lake Fork area**—K02IK, Hinsdale County Chamber of Commerce Inc., Box 430, Lake City, CO 81235 (KUSA-TV Ch. 9 Denver)—1-w, lat. 38° 17' 28", long. 107° 15' 06".
- Gateway**—K04KG, Mesa County, Box 897, Grand Junction, CO 81502 (KWGN-TV Ch. 2 Denver)—5-w, lat. 38° 44' 18", long. 108° 53' 10".
- Gateway**—K09MR, W. Russell Withers Jr., Box 789, Grand Junction, CO 81502 (KREY-TV Ch. 10 Montrose)—1-w, lat. 38° 38' 25", long. 108° 59' 32".
- Gateway**—K13AM, Gateway TV Assn., Gateway, CO 81522 (KUTV Ch. 2 Salt Lake City, UT)—1-w, lat. 38° 38' 25", long. 108° 59' 32".
- Gilman**—See K02BL, Mintum.
- Gilman**—See K04BG, Mintum.
- Gilman**—See K06BM, Mintum.
- Glen Haven**—K03EM, Entravision Holdings LLC, Suite 590, 11900 Olympic Blvd., Los Angeles, CA 90064 (KWGN-TV Ch. 2 Denver)—1-w, lat. 40° 27' 23", long. 105° 26' 59".
- Glen Haven**—K08IS, Syncom Media Group Inc., Suite 116, 3 Dunwoody Park, Dunwoody, GA 30338 (KCNC-TV Ch. 4 Denver)—1-w, lat. 40° 27' 23", long. 105° 26' 59".
- Glen Haven (unincorporated village)**—K10JY, Syncom Media Group Inc., Suite 116, 3 Dunwoody Park, Dunwoody, GA 30338 (KMGH-TV Ch. 7 Denver)—1-w, lat. 40° 27' 23", long. 105° 26' 59".
- Glen Haven (unincorporated village)**—K12KP, Syncom Media Group Inc., Suite 116, 3 Dunwoody Park, Dunwoody, GA 30338 (KUSA-TV Ch. 9 Denver)—1-w, lat. 40° 27' 23", long. 105° 26' 59".
- Glen Haven (unincorporated village)**—K13ON, Syncom Media Group Inc., Suite 116, 3 Dunwoody Park, Dunwoody, GA 30338 (KRMA-TV Ch. 6 Denver)—1-w, lat. 40° 27' 34", long. 105° 27' 48".
- Glenwood (rural area) & No Name Creek**—K06LX, Rock Mountain Public Broadcasting Network Inc., 1089 Bannock St. Denver, CO 80204 (KRMA-TV Ch. 6 Denver)—10-w, lat. 39° 32' 38", long. 107° 17' 59".
- Glenwood Springs**—K05HE, Channel 20 TV Co., 1645 W. Fullerton Ave., Chicago, IL 60614 (KTVD Ch. 20 Denver)—10-w, lat. 39° 32' 38", long. 107° 17' 59".

Colorado—Translators

Glenwood Springs—K09DC, Garfield County, Box 640, Glenwood Springs, CO 81601 (KUSA-TV Ch. 9 Denver)—10-w, lat. 39° 32' 38", long. 107° 17' 59".

Glenwood Springs—See K13AO, New Castle.

Glenwood Springs—K34EI, Fox Television Stations Inc., 5151 Wisconsin Ave. NW, Washington, DC 20016 (KDVR Ch. 31 Denver)—100-w, lat. 39° 32' 36", long. 107° 17' 49". Note: Licensed as LPTV

Glenwood Springs—K65CK, Pikes Peak Broadcasting Co., Box 1457, Colorado Springs, CO 80901-1457 (KJCT-TV Ch. 8 Grand Junction)—100-w, lat. 39° 32' 38", long. 107° 17' 59". Note: Licensed as LPTV

Glenwood Springs & rural area—K07GD, W. Russell Withers Jr., Box 789, Grand Junction, CO 81502 (KREG-TV Ch. 3 Glenwood Springs)—10-w, lat. 39° 33' 48", long. 107° 18' 59".

Glenwood Springs & rural areas SE—K11DI, Garfield County, Box 640, Glenwood Springs, CO 81601 (KCNC-TV Ch. 4 Denver; KTVQ Ch. 2 Billings, MT)—1-w, lat. 39° 32' 38", long. 107° 17' 59".

Goeder—See K08EK, Blue Mountain.

Goeder—See K09PE, Staley.

Goeder—See K10DY, Blue Mountain.

Goeder—See K11PI, Staley.

Goeder—See K12EE, Blue Mountain.

Gore Pass—See K03CF, Blue River Valley.

Gore Pass & Blue River Valley—K56AT, Moffat County, County Courthouse, Craig, CO 81625 (KUSA-TV Ch. 9 Denver)—100-w, lat. 40° 00' 00", long. 106° 26' 26".

Granada—K07LP, Granada TV Assn., 102 N. Main, Granada, CO 81041 (KSNG Ch. 11 Garden City, KS)—1-w, lat. 38° 02' 37", long. 102° 19' 15".

Grand Junction—K25FZ, Trinity Broadcasting Network Inc., 2442 Michelle Or., Tustin, CA 92780 (KTBN-TV Ch. 40 Santa Ana-Los Angeles, CA)—1000-w, lat. 39° 04' 00", long. 108° 44' 41".

■ **Grand Junction**—KGJT-LP, Ch. 27, W. Russell Withers, Box 1508, Mount Vernon, IL 62864 (KBYU-TV Ch. 11 Provo, UT)—1000-w, lat. 39° 05' 21", long. 108° 13' 37".

Grand Junction, Palisade, Fruita, Mack & Loma—K45FS, Mesa County, Box 20000, Grand Junction, CO 81501 (KKCO Ch. 11 Grand Junction)—100-w, lat. 39° 03' 56", long. 108° 44' 50".

Grand Junction, Palisade, Fruita, Mack & Loma—K47GO, Mesa County, Box 20000, Grand Junction, CO 81501 (KWGN-TV Ch. 2 Denver)—100-w, lat. 39° 03' 56", long. 108° 44' 50".

Grand Junction, Palisade, Fruita, Mack & Loma—K49FO, Mesa County, Box 20000, Grand Junction, CO 81501 (KRMA-TV Ch. 6 Denver)—100-w, lat. 39° 03' 56", long. 108° 44' 50".

Grand Junction, Red Lands, Collbran, De Beque & Skyway—K39AF, Mesa County, Box 20000, Grand Junction, CO 81501 (KWGN-TV Ch. 2 Denver)—100-w, lat. 39° 05' 20", long. 108° 13' 35".

Grand Junction, Red Lands, Collbran, De Beque & Skyway—K41AE, Mesa County, Box 20000, Grand Junction, CO 81501 (KRMA-TV Ch. 6 Denver)—100-w, lat. 39° 05' 20", long. 108° 13' 35".

Grand Junction, Red Lands, Collbran, De Beque & Skyway—K43AB, Mesa County, Box 20000, Grand Junction, CO 81501 (KKCO Ch. 11 Grand Junction; KCNC-TV Ch. 4 Denver)—100-w, lat. 39° 05' 20", long. 108° 13' 25".

Grand Lake—K08GW, Town of Grand Lake, Box 6, 315 Pitkin, Grand Lake, CO 80447 (KGWN-TV Ch. 5 Cheyenne, WY)—1-w, lat. 40° 14' 21", long. 105° 49' 05".

Grand Lake—K11ET, Grand Lake Metropolitan Recreation District, Box 590, Grand Lake, CO 80447-0590 (KWGN-TV Ch. 2 Denver)—10-w, lat. 40° 13' 00", long. 105° 51' 51".

Grand Lake—K13EL, Grand Lake Metropolitan Recreation District, Box 590, Grand Lake, CO 80447-0590 (KCNC-TV Ch. 4 Denver)—10-w, lat. 40° 13' 00", long. 105° 51' 51".

Grand Valley—K02HW, W. Russell Withers Jr., Box 789, Grand Junction, CO 81502 (KREG-TV Ch. 3 Glenwood Springs)—10-w, lat. 39° 25' 48", long. 107° 57' 10".

Grand Valley—K11PR, Garfield County, Box 640, Glenwood Springs, CO 81601 (KWGN-TV Ch. 2 Denver)—5-w, lat. 39° 26' 34", long. 107° 57' 57".

Grand Valley—K13QZ, Channel 20 TV Co., 1645 W. Fullerton Ave., Chicago, IL 60614 (KTVD Ch. 20 Denver)—10-w, lat. 39° 26' 34", long. 107° 57' 57".

Grand Valley & Morrisiana Mesa—K07JM, Garfield County, Box 640, Glenwood Springs, CO 81601 (KUSA-TV Ch. 9 Denver)—10-w, lat. 39° 26' 34", long. 107° 57' 57".

Grand Valley & Morrisiana Mesa—K28HA (formerly K04GQ), Rocky Mountain Public Broadcasting Network Inc., 1089 Bannock St., Denver, CO 80204-9972 (KCNC-TV Ch. 4 Denver)—1-w, lat. 39° 26' 34", long. 107° 57' 57". Holds CP for change to lat. 39° 26' 33", long. 107° 58' 01". BPTT-20001030AAN.

Grass Valley—See K04GM, Divide Creek.

Grass Valley—See K06GW, Divide Creek.

Green Mountain Reservoir, Parshall & Troublesome—K11HV, Green Mountain TV Assn. Inc., Kremmling, CO (KCNC-TV Ch. 4 Denver)—5-w, lat. 39° 55' 42", long. 106° 16' 10".

Gunnison—K02IZ, Gunnison County Metropolitan Recreation District, Box 1382, Gunnison, CO 81230 (KWGN-TV Ch. 2 Denver)—10-w, lat. 38° 31' 25", long. 106° 54' 20".

Gunnison—K04DH, Gunnison County Metropolitan Recreation District, Box 1382, Gunnison, CO 81230 (KUSA-TV Ch. 9 Denver)—1-w, lat. 38° 31' 25", long. 106° 54' 20". Note: Licensed as LPTV.

Gunnison—K06HN, Gunnison County Metropolitan Recreation District, Box 1382, Gunnison, CO 81230 (KTSC Ch. 8 Pueblo-Colorado Springs)—1-w, lat. 38° 31' 25", long. 106° 54' 20".

Gunnison—K09TH, Gunnison County Metropolitan Recreation District, Box 1382, Gunnison, CO 81230 (KWGN-TV Ch. 2 Denver)—10-w, lat. 38° 31' 25", long. 106° 54' 20".

Gunnison—K13AV, Gunnison County Metropolitan Recreation District, Box 1382, Gunnison, CO 81230 (KDVR Ch. 31 Denver)—10-w, lat. 38° 31' 25", long. 106° 54' 20".

Gunnison & Gunnison Valley rural area—K07BE, Gunnison County Metropolitan Recreation District, Box 1382, Gunnison, CO 81230 (KOAA-TV Ch. 5 Pueblo-Colorado Springs)—1-w, lat. 38° 31' 25", long. 106° 54' 20".

Gunnison & Gunnison Valley rural area—K11AT, Gunnison County Metropolitan Recreation District, Box 1382, Gunnison, CO 81230 (KREG-TV Ch. 5 Grand Junction)—10-w, lat. 38° 31' 25", long. 106° 54' 20".

Gunnison Valley—See K07BE, Gunnison.

Gunnison Valley—See K11AT, Gunnison.

Gypsum—See K07DB, Wolcott.

Gypsum—See K10DG, Wolcott.

Gypsum—See K13DE, Wolcott.

Gypsum—See K40DA, Eagle.

Hamilton—K09GO, Moffat County, County Courthouse, Craig, CO 81625 (KCNC-TV Ch. 4 Denver)—1-w, lat. 40° 19' 54", long. 107° 35' 54".

Hartsel—See K58FY, Lake George.

Hartsel—K66AW, Gunnison County Metropolitan Recreation District, Box 1382, Gunnison, CO 81230 (KWGN-TV Ch. 2 Denver)—100-w, lat. 39° 02' 57", long. 105° 30' 45".

Hartsel—K68AR, Chaffee County TV Translator Assn., Box 325, Salida, CO 81201 (KCNC-TV Ch. 4 Denver)—100-w, lat. 39° 02' 57", long. 105° 30' 45".

Hartsel, Antero Junction & Eleven Mile Reservoir—K64AQ, Gunnison County Metropolitan Recreation District, Box 1382, Gunnison, CO 81230 (KUSA-TV Ch. 9 Denver)—100-w, lat. 39° 02' 57", long. 105° 30' 45".

Haxtun—K47DE, Region 1 Translator Assn., 320 E. 10th Ave., Yuma, CO 80759 (KMGH-TV Ch. 7 Denver)—100-w, lat. 40° 38' 57", long. 102° 40' 59".

Haxtun—K49AF, Region 1 Translator Assn., 720 W. 4th, Julesburg, CO 80737 (KWGN-TV Ch. 2 Denver)—100-w, lat. 40° 38' 47", long. 102° 40' 59".

Haxtun—K51AI, Region 1 Translator Assn., 720 W. 4th, Julesburg, CO 80737 (KCNC-TV Ch. 4 Denver)—100-w, lat. 40° 38' 47", long. 102° 40' 59".

Haxtun—K53AJ, Region 1 Translator Assn., 720 W. 4th, Julesburg, CO 80737 (KRMA-TV Ch. 6 Denver)—100-w, lat. 40° 39' 23", long. 102° 49' 21".

Haxtun—K55CD, Region 1 Translator Assn., 720 W. 4th, Julesburg, CO 80737 (KUSA-TV Ch. 9 Denver)—100-w, lat. 40° 38' 47", long. 102° 40' 59".

Hayden—K06CE, Yampa Valley TV Assn., 561 Russell St., Craig, CO 81625 (KCNC-TV Ch. 4 Denver)—10-w, lat. 40° 31' 16", long. 107° 17' 51".

Hayden—K09NX, Yampa Valley TV Assn., 561 Russell St., Craig, CO 81625 (KMGH-TV Ch. 7 Denver)—10-w, lat. 40° 31' 16", long. 107° 17' 51".

Hayden—K19CF, Routt County, Box 773598, Steamboat Springs, CO 80477 (KSBS-TV Ch. 24 Steamboat Springs)—lat. 40° 31' 15", long. 107° 17' 46".

Heeney—K13VY, Green Mountain TV Assn. Inc., Blue River Rte. 82A, Dillon, CO 80435 (KUSA-TV Ch. 9 Denver)—10-w, lat. 39° 55' 42", long. 106° 16' 10".

Hermosa—See K31FV, Durango.

Hiawatha & rural area—K11FR, Moffat County, County Courthouse, Craig, CO 81625 (KCNC-TV Ch. 4 Denver)—1-w, lat. 40° 59' 30", long. 108° 36' 30".

Hoehne—K03DO, Valley Metropolitan Recreation District, Branson Star Rte. 10, Trinidad, CO 81082 (KRDO-TV Ch. 13 Colorado Springs-Pueblo)—1-w, lat. 37° 08' 35", long. 104° 26' 40".

Hoehne—K07HK, Valley Metropolitan Recreation District, Branson Star Rte. 10, Trinidad, CO 81082 (KKTU Ch. 11 Colorado Springs-Pueblo)—1-w, lat. 37° 08' 35", long. 104° 26' 40".

Hoehne—K09HU, Valley Metropolitan Recreation District, Branson Star Rte. 10, Trinidad, CO 81082 (KOAA-TV Ch. 5 Pueblo-Colorado Springs)—1-w, lat. 37° 08' 35", long. 104° 26' 40".

Hoehne—See K69CX, Trinidad.

Holly—K02HA, Holly TV Inc., 211 S. Main, Holly, CO 81047 (KBSD-TV Ch. 6 Enstgn, KS)—1-w, lat. 37° 59' 34", long. 102° 07' 33".

Holly—K04HA, Holly TV Inc., 211 S. Main, Holly, CO 81047 (KUPK-TV Ch. 13 Garden City, KS)—1-w, lat. 38° 03' 28", long. 102° 06' 38".

Holly—K08BU, Holly TV Inc., 211 S. Main, Holly, CO 81047 (KSNG Ch. 11 Garden City, KS)—1-w, lat. 37°59'34", long. 102°07'33".

Holyoke—K19EG, Region 1 Translator Assn., 320 E. 10th Ave., Yuma, CO 80759 (KRMA-TV Ch. 6 Denver)—100-w, lat. 40°30'37", long. 102°21'33". Holds CP for change to 500-w. BPTT-JG0601DV.

***Holyoke**—K25GZ, Region 1 Translator Assn., 320 E. 10th Ave., Yuma, CO 80759 (KUSA-TV Ch. 9 Denver)—100-w, lat. 40°30'37", long. 102°21'33". Holds CP for change to 500-w. BPTT-JG0601AV.

***Holyoke**—K61EC, Region 1 Translator Assn., 320 E. 10th Ave., Yuma, CO 80759 (KMGH-TV Ch. 7 Denver)—100-w, lat. 40°30'37", long. 102°21'33".

Holyoke—K63BL, Region 1 Translator Assn., 320 E. 10th Ave., Yuma, CO 80759 (KWGN-TV Ch. 2 Denver)—100-w, lat. 40°30'37", long. 102°21'33".

Holyoke—K65BO, Region 1 Translator Assn., 320 E. 10th Ave., Yuma, CO 80759 (KCNC-TV Ch. 4 Denver)—100-w, lat. 40°30'37", long. 102°21'33".

Hotchkiss—See K09QA, Paonia.

Hotchkiss & Crawford—K13ML, W. Russell Withers Jr., Box 789, Grand Junction, CO 81502 (KREY-TV Ch. 10 Montrose)—10-w, lat. 38°42'48", long. 107°36'42".

Howard—K04IC, Pleasant Valley TV Club, Box 338, Star Rte., Howard, CO 81233 (KRDO-TV Ch. 13 Colorado Springs-Pueblo)—1-w, lat. 38°25'58", long. 105°48'08".

Howard—K07BU, Pleasant Valley TV Club, Box 338, Star Rte., Howard, CO 81233 (KOOA-TV Ch. 5 Pueblo-Colorado Springs)—1-w, lat. 38°26'28", long. 105°50'41".

***Howard**—K61CK, Fremont School District No. 3, Box 385, Cotopaxi, CO 81223 (KTSC Ch. 8 Pueblo-Colorado Springs)—1-w, lat. 38°25'58", long. 105°48'08".

Idalia & South Yuma County rural areas—K16EK, Region 1 Translator Assn., 320 E. 10th Ave., Yuma, CO 80759 (KWGN-TV Ch. 2 Denver)—100-w, lat. 39°42'59", long. 102°28'50". Holds CP for change to lat. 39°43'50", long. 102°28'56". BPTT-JG0601EJ.

Idalia & South Yuma County rural areas—K18FO, Region 1 Translator Assn., 320 E. 10th Ave., Yuma, CO 80759 (KCNC-TV Ch. 4 Denver)—100-w, lat. 39°42'59", long. 102°28'50". Holds CP for change to lat. 39°43'50", long. 102°28'56". BPTT-JG0601EI.

Idalia & South Yuma County rural areas—K24EZ, Region 1 Translator Assn., 320 E. 10th Ave., Yuma, CO 80759 (KRMA-TV Ch. 6 Denver)—100-w, lat. 39°42'59", long. 102°28'50". Holds CP for change to lat. 39°43'50", long. 102°28'56". BPTT-JG0601EH.

Idalia & South Yuma County rural areas—K26FR, Region 1 Translator Assn., 320 E. 10th Ave., Yuma, CO 80759 (KUSA-TV Ch. 9 Denver)—100-w, lat. 39°42'59", long. 102°28'

50". Holds CP for change to lat. 39°43'50", long. 102°28'56". BPTT-JG0601EL.

Idalia & South Yuma County rural areas—K28FX, Region 1 Translator Assn., 320 E. 10th Ave., Yuma, CO 80759 (KTVS Ch. 3 Sterling)—100-w, lat. 39°42'59", long. 102°28'50". Holds CP for change to lat. 39°43'50", long. 102°28'56". BPTT-JG0601EK.

Ignacio—See K36FA, Bayfield.

Ignacio—See K42DI, Bayfield.

Ignacio—See K44GC, Bayfield.

***Ignacio**—K52GA, Rocky Mountain Public Broadcasting Network, Inc., 1089 Bannock St., Denver, CO 80204-9972 (KTSC Ch. 8 Pueblo-Colorado Springs)—1-w, lat. 37°11'03", long. 107°29'06".

Ignacio—See K63BN, Bayfield.

Ignacio—See K65CI, Bayfield.

Ismay Canyon—K02OU, Southwest Colorado TV Translator Assn., Box 158, Cortez, CO 81321 (KWGN-TV Ch. 2 Denver)—1-w, lat. 37°15'08", long. 108°41'16". Note: Licensed as LPTV.

Ismay Canyon—K0400, Southwest Colorado TV Translator Assn., Box 158, Cortez, CO 81321 (KUSA-TV Ch. 9 Denver)—1-w, lat. 37°15'08", long. 108°41'16". Note: Licensed as LPTV.

Ismay Canyon—K05JW, Southwest Colorado TV Translator Assn., Box 158, Cortez, CO 81321 (KRMA-TV Ch. 6 Denver)—10-w, lat. 37°15'08", long. 108°41'16". Note: Licensed as LPTV.

Ismay Canyon—K10NY, Southwest Colorado TV Translator Assn., Box 158, Cortez, CO 81321 (KMGH-TV Ch. 7 Denver)—1-w, lat. 37°15'08", long. 108°41'16". Note: Licensed as LPTV.

Ismay Canyon—K13XG, Southwest Colorado TV Translator Assn., Box 1570, Cortez, CO 81321 (KWGN-TV Ch. 2 Denver)—1-w, lat. 37°15'08", long. 108°41'16".

Jack's Cabin—K02GH, Gunnison County Metropolitan Recreation District, Box 1382, Gunnison, CO 81230 (KREX-TV Ch. 5 Grand Junction)—1-w, lat. 38°42'47", long. 106°48'36".

Jack's Cabin—K05EJ, Gunnison County Metropolitan Recreation District, Box 1382, Gunnison, CO 81230 (KOOA-TV Ch. 5 Pueblo-Colorado Springs)—1-w, lat. 38°42'47", long. 106°48'36".

Jack's Cabin—K09SJ, Gunnison County Metropolitan Recreation District, Box 1382, Gunnison, CO 81230 (KUSA-TV Ch. 9 Denver)—1-w.

Jack's Cabin—K16DR, Crested Butte Mountain Educational Radio Inc., Box 308, Crested Butte, CO 81224—20-w, lat. 38°42'47", long. 106°48'36".

Jack's Cabin—K67CQ, Gunnison County Metropolitan Recreation District, Box 1382,

Gunnison, CO 81230 (KREX-TV Ch. 5 Grand Junction)—20-w, lat. 38°42'47", long. 106°48'36".

Jack's Cabin & adjacent area—K65CR, Gunnison County Metropolitan Recreation District, Box 1382, Gunnison, CO 81230 (KWGN-TV Ch. 2 Denver)—20-w, lat. 38°43'45", long. 105°47'53".

Jack's Cabin area—K08HC, Gunnison County Metropolitan Recreation District, Box 1382, Gunnison, CO 81230 (KUSA-TV Ch. 9 Denver)—10-w, lat. 38°42'47", long. 106°48'36".

Jack's Cabin area—K69BU, Gunnison County Metropolitan Recreation District, Box 1382, Gunnison, CO 81230 (KTSC Ch. 8 Pueblo-Colorado Springs)—20-w, lat. 38°43'45", long. 106°47'53".

Jackson County (rural SW)—K13RB, Jackson County, 396 Lafever St., Walden, CO 80480 (KCNC-TV Ch. 4 Denver)—1-w, lat. 40°20'15", long. 106°19'15".

Jackson County (rural SW)—K69CW, Jackson County, 396 Lafever St., Walden, CO 80480 (KRMA-TV Ch. 6 Denver)—1-w, lat. 40°20'15", long. 106°19'15".

Jackson County SW—K20BX, Jackson County, 396 Lafever St., Walden, CO 80480 (KMGH-TV Ch. 7 Denver)—1-w, lat. 40°20'15", long. 106°19'15".

Julesburg—K31AB, Region 1 Translator Assn., 720 W. 4th, Julesburg, CO 80737 (KWGN-TV Ch. 2 Denver)—100-w, lat. 40°54'18", long. 102°22'30".

Julesburg—K35AB, Region 1 Translator Assn., 720 W. 4th, Julesburg, CO 80737 (KCNC-TV Ch. 4 Denver)—100-w, lat. 40°54'18", long. 102°22'30".

Julesburg—K39AC, Region 1 Translator Assn., 720 W. 4th, Julesburg, CO 80737 (KRMA-TV Ch. 6 Denver)—100-w, lat. 40°54'18", long. 102°22'30".

Julesburg—K41AB, Region 1 Translator Assn., 720 W. 4th, Julesburg, CO 80737 (KUSA-TV Ch. 9 Denver)—100-w, lat. 40°54'18", long. 102°22'30".

Julesburg—K43BY, Region 1 Translator Assn., 720 W. 4th, Julesburg, CO 80737 (KMGH-TV Ch. 7 Denver)—100-w, lat. 40°54'18", long. 102°22'30".

La Jara—See K31FK, Romeo.

La Jara—See K45GD, Romeo.

La Jara—See K55CL, Alamosa.

La Jara—See K57CB, Romeo.

La Jara—See K59BG, Romeo.

La Jara—See K61AZ, Romeo.

La Jara—See K65AS, Romeo.

La Junta—K35DZ, Full Gospel Outreach Inc., No. 111, 5050 Edison Ave., Colorado Springs, CO 80915 (KTBN-TV Ch. 40 Santa Ana-Los

Angeles, CA)—100-w, lat. 37°56'47", long. 103°32'39".

La Veta—K03FR, Rocky Mountain Public Broadcasting Network Inc., 1089 Bannock St., Denver, CO 80204-9972 (KTSC Ch. 8 Pueblo-Colorado Springs)—1-w, lat. 37°30'00", long. 105°00'27".

La Veta & rural area—K07EL, La Veta TV Assn., Box 65, La Veta, CO 81055 (KKTV Ch. 11 Colorado Springs-Pueblo)—1-w, lat. 37°30'30", long. 105°00'06".

La Veta & rural area—K09EM, La Veta TV Assn., Box 65, La Veta, CO 81055 (KRDO-TV Ch. 13 Colorado Springs-Pueblo)—1-w, lat. 37°30'00", long. 105°00'06".

Lake City—K08GV, Hinsdale County Chamber of Commerce Inc., Box 430, Lake City, CO 81235 (KOOA-TV Ch. 5 Pueblo-Colorado Springs)—1-w, lat. 38°03'16", long. 107°14'17".

Lake City—K10EA, Hinsdale County Chamber of Commerce Inc., Box 430, Lake City, CO 81235 (KREX-TV Ch. 5 Grand Junction)—1-w, lat. 37°59'56", long. 107°19'35".

Lake City & rural area—K12KV, Hinsdale County Chamber of Commerce Inc., Box 430, Lake City, CO 81235 (KUSA-TV Ch. 9 Denver)—1-w, lat. 37°59'35", long. 107°19'30".

Lake City, South Summer Home & Resort area—K04HG, Hinsdale County Chamber of Commerce Inc., Box 430, Lake City, CO 81235 (KOOA-TV Ch. 5 Pueblo-Colorado Springs)—1-w, lat. 37°59'35", long. 107°19'30".

Lake Fork—See K02IK, Gateview.

Lake George—K39CD, Pikes Peak Broadcasting Co., 399 S. 8th St., Colorado Springs, CO 80905—100-w, lat. 39°03'01", long. 105°30'50".

Lake George & Florissant—K11MT, Lake George Volunteer Fire Dept., Box 127, Lake George, CO 80827 (KMGH-TV Ch. 7 Denver)—1-w, lat. 38°59'10", long. 105°21'05".

Lake George, Florissant & Tarryall Canyon—K03FP, Lake George Volunteer Fire Dept., Box 127, Lake George, CO 80827 (KUSA-TV Ch. 9 Denver)—1-w, lat. 38°59'10", long. 105°21'05".

Lake George, Florissant & Tarryall Canyon—K13EO, Lake George Volunteer Fire Dept., Box 127, Lake George, CO 80827 (KOOA-TV Ch. 5 Pueblo-Colorado Springs; KCNC-TV Ch. 4 Denver)—1-w, lat. 38°59'10", long. 105°21'05".

Lake George, Florissant, Hartsel, Park County & Teller County—K58FY, Rocky Mountain Public Broadcasting Network, Inc., 1089 Bannock St., Denver, CO 80204-9972 (KRMA-TV Ch. 6 Denver)—100-w, lat. 39°03'01", long. 105°30'50".

Lamar—K03BA, City of Lamar, Box 270, 103 N. 2nd, Lamar, CO 81052 (KKTV Ch. 11 Colorado Springs-Pueblo)—1-w, lat. 38°03'35", long. 102°39'04".

Colorado—Translators

Lamar—K07DH, City of Lamar, Box 270, 103 N. 2nd, Lamar, CO 81052 (KRDO-TV Ch. 13 Colorado Springs-Pueblo)—1-w, lat. 38° 03' 35", long. 102° 39' 04".

Lamar—K09DH, City of Lamar, Box 270, 103 N. 2nd, Lamar, CO 81052 (K0AA-TV Ch. 5 Pueblo-Colorado Springs)—1-w, lat. 38° 03' 35", long. 102° 39' 04".

***Lamar**—K18EJ, Sangre de Cristo Communications Inc., 2200 7th Ave., Pueblo, CO 81005 (K0AA-TV Ch. 5 Pueblo-Colorado Springs)—100-w, lat. 38° 03' 35", long. 102° 39' 04".

Lamar—K42EA, Full Gospel Outreach Inc., No. 111, 5050 Edison Ave., Colorado Springs, CO 80915 (KTBN-TV Ch. 40 Santa Ana-Los Angeles, CA)—1000-w, lat. 38° 02' 13", long. 102° 36' 02".

Lamar & rural area—K53AA, Prowers County, Prowers County Courthouse, Lamar, CO 81052 (K0AA-TV Ch. 5 Pueblo-Colorado Springs)—100-w, lat. 38° 02' 05", long. 102° 26' 10".

Lamar & rural area—K55AK, Prowers County, Prowers County Courthouse, Lamar, CO 81052 (KKTV Ch. 11 Colorado Springs-Pueblo)—100-w, lat. 38° 02' 05", long. 102° 26' 10".

Lamar & rural area—K57AG, Prowers County, Prowers County Courthouse, Lamar, CO 81052 (KRDO-TV Ch. 13 Colorado Springs-Pueblo)—100-w, lat. 38° 02' 05", long. 102° 26' 10".

Lamar & rural area—K59AH, Prowers County, Prowers County Courthouse, Lamar, CO 81052 (KTSC Ch. 8 Pueblo-Colorado Springs)—100-w, lat. 38° 02' 05", long. 102° 26' 10".

Las Animas & rural area—K63AF, Bent County, County Courthouse, Las Animas, CO 81054 (K0AA-TV Ch. 5 Pueblo-Colorado Springs)—100-w, lat. 38° 01' 15", long. 102° 59' 10".

Las Animas & rural area—K65AJ, Bent County, County Courthouse, Las Animas, CO 81054 (KKTV Ch. 11 Colorado Springs-Pueblo)—100-w, lat. 38° 01' 15", long. 102° 59' 10".

Las Animas & rural area—K67AH, Bent County, County Courthouse, Las Animas, CO 81054 (KRDO-TV Ch. 13 Colorado Springs-Pueblo)—100-w, lat. 38° 01' 15", long. 102° 59' 10".

Las Animas & rural area—K69AN, Bent County, County Courthouse, Las Animas, CO 81054 (KTSC Ch. 8 Pueblo-Colorado Springs)—100-w, lat. 38° 01' 15", long. 102° 59' 10".

Lazear, Crawford & Clearfork area—K03FV, W. Russell Withers Jr., Box 789, Grand Junction, CO 81502 (K0AA-TV Ch. 5 Pueblo-Colorado Springs)—1-w, lat. 38° 52' 34", long. 107° 39' 29".

Leadville—K03CD, Lake County TV-FM Inc., Box 44, Leadville, CO 80461 (KRMA-TV Ch. 6 Denver)—10-w, lat. 39° 15' 48", long. 106° 10' 57".

Leadville—K05CK, Lake County TV-FM Inc., Box 44, Leadville, CO 80461 (KWGN-TV Ch. 2 Denver)—10-w, lat. 39° 15' 54", long. 106° 11' 01".

Leadville—K08ER, Lake County TV-FM Inc., Box 44, Leadville, CO 80461 (KCNC-TV Ch. 4 Denver)—10-w, lat. 39° 16' 15", long. 106° 11' 11".

Leadville—K11GM, Lake County TV-FM Inc., Box 44, Leadville, CO 80461 (KMGH-TV Ch. 7 Denver)—10-w, lat. 39° 15' 52", long. 106° 10' 54".

Leadville—K13GI, Lake County TV-FM Inc., Box 44, Leadville, CO 80461 (KUSA-TV Ch. 9 Denver)—10-w, lat. 39° 15' 52", long. 106° 10' 54".

Little Cimarron—See K06AM, Cimarron.

Logan County—See K15AB, Peetz.

Logan County—See K17AB, Peetz.

Logan County—See K19AB, Peetz.

Logan County—See K20FS, Peetz.

Logan County (rural)—See K27AG, Fleming.

Logan County (rural)—See K29AC, Fleming.

Logan County (rural)—See K44FL, Sterling.

Logan County (rural)—See K54GJ, Sterling.

Loma—See K45FS, Grand Junction.

Loma—See K47GO, Grand Junction.

Loma—See K49FQ, Grand Junction.

Love Ranch—See K11IF, Weiland Ranch.

Lower & Upper Frying Pan River area—K03AJ, Frying Pan TV Assn., 506 E. Main St., Aspen, CO 81611 (KREX-TV Ch. 5 Grand Junction)—1-w, lat. 39° 22' 15", long. 106° 50' 00".

Lower & Upper Frying Pan River area—K11LM, Roaring Fork TV Assn. Inc., 506 E. Main St., Aspen, CO 81611 (KUSA-TV Ch. 9 Denver)—1-w, lat. 39° 22' 15", long. 106° 50' 00".

Lower Gypsum Creek—See K65AK, East Cottonwood Pass.

Lower Piceance Creek—K07WH, Rio Blanco County TV Assn., 17497 Hwy. 64, Rangely, CO 81648—1-w, lat. 39° 58' 14", long. 108° 11' 29".

Lower Piceance Creek—K11TV, Rio Blanco County TV Assn., Box 1047, Meeker, CO 81641 (KMGH-TV Ch. 7 Denver)—1-w, lat. 39° 58' 44", long. 108° 11' 29".

Lower Piceance Creek—K13WY, Rio Blanco County TV Assn., 17497 Hwy. 64, Rangely, CO 81648 (KUSA-TV Ch. 9 Denver)—1-w, lat. 39° 58' 14", long. 108° 11' 29".

Lower Piceance Creek (rural area)—K03HG, Rio Blanco County TV Assn., 17497

Hwy. 64, Rangely, CO 81648 (KWGN-TV Ch. 2 Denver)—1-w, lat. 39° 58' 14", long. 108° 11' 29".

Lower Quartz Creek—See K41DU, Parlin.

Lower Quartz Creek—See K61DC, Parlin.

Lower Quartz Creek—See K63CX, Parlin.

Lower Snake River, CO & Baggs, WY—K08BM, Moffat, County Courthouse, Craig, CO 81625 (KCNC-TV Ch. 4 Denver)—1-w, lat. 40° 55' 35", long. 107° 28' 40".

Mack—See K45FS, Grand Junction.

Mack—See K47GO, Grand Junction.

Mack—See K49FQ, Grand Junction.

Madden Peak—See K09DM, Cortez.

Manassa—See K31FK, Romeo.

Manassa—See K45GD, Romeo.

Manassa—See K55CL, Alamosa.

Manassa—See K57CB, Romeo.

Manassa—See K59BG, Romeo.

Manassa—See K61AZ, Romeo.

Manassa—See K65AS, Romeo.

Mancos—See K11LP, Cortez.

Mancos—See K16CT, Cortez.

Mancos—See K18OR, Cortez.

Mancos—See K20DI, Cortez.

Mancos—See K22CU, Cortez.

Mancos—K31CT, Southwest Colorado TV Translator Assn., Box 158, Cortez, CO 81321—lat. 37° 21' 58", long. 108° 08' 42". Note: Licensed as LPTV.

Mancos—See K35CH, Cortez.

Mancos—See K53DR, Cortez.

Manitou Springs—K03AO, City of Manitou Springs, 606 Manitou Ave., Manitou Springs, CO 80829 (KKTV Ch. 11 Colorado Springs-Pueblo)—1-w, lat. 38° 51' 50", long. 104° 54' 15".

Manitou Springs—K06BI, City of Manitou Springs, 606 Manitou Ave., Manitou Springs, CO 80829 (KRDO-TV Ch. 13 Colorado Springs-Pueblo)—1-w, lat. 38° 51' 50", long. 104° 54' 15".

Manitou Springs—K07PA, Rocky Mountain Public Broadcasting Network Inc., 1089 Bannock St., Oenver, CO 80204-9972 (KTSC Ch. 8 Pueblo-Colorado Springs)—10-w, lat. 38° 51' 50", long. 104° 54' 15".

Manitou Springs—K09LH, City of Manitou Springs, 606 Manitou Ave., Manitou Springs, CO 80829 (K0AA-TV Ch. 5 Pueblo-Colorado

Springs)—1-w, lat. 38° 51' 50", long. 104° 54' 15".

Manitou Springs—K47FJ, Full Gospel Outreach Inc., No. 111, 5050 Edison Ave., Colorado Springs, CO 80915 (K43CG Ch. 43 Colorado Springs)—20-w, lat. 38° 51' 50", long. 104° 54' 48".

Marvine Creek rural area—K39DD, Rio Blanco County TV Assn., 17497 Hwy. 64, Rangely, CO 81648 (KCNC-TV Ch. 4 Denver)—20-w, lat. 40° 02' 41", long. 107° 30' 22".

Marvine Creek rural area—K48EC, Rio Blanco County TV Assn., 17497 Hwy. 64, Rangely, CO 81648—20-w, lat. 40° 02' 41", long. 107° 30' 21".

Marvine Creek rural area—K50AS, Rio Blanco County TV Assn., 17497 Hwy. 64, Rangely, CO 81648 (KUSA-TV Ch. 9 Denver)—20-w, lat. 40° 02' 41", long. 107° 30' 22".

Marvine Creek rural area—K67EF, Rio Blanco County TV Assn., 17497 Hwy. 64, Rangely, CO 81648 (KMGH-TV Ch. 7 Denver)—10-w, lat. 40° 02' 41", long. 107° 30' 22".

Marvine Creek rural area—K69GJ, Rio Blanco County TV Assn., 17497 Hwy. 64, Rangely, CO 81648 (KRMA-TV Ch. 6 Denver)—20-w, lat. 40° 02' 41", long. 107° 30' 22".

Masonic Park—See K02EX, South Fork.

Masonic Park rural area—K07FI, Creede TV Assn., Box 746, Plevna, MT 59344 (KRQE Ch. 13 Albuquerque, NM)—1-w, lat. 37° 41' 07", long. 106° 39' 19".

Masonic Park rural area—K09BD, Creede TV Assn., Box 746, Plevna, MT 59344 (K0AA-TV Ch. 5 Pueblo-Colorado Springs)—1-w, lat. 37° 41' 07", long. 106° 39' 19".

Maybell—K08EC, Moffat, County Courthouse, Craig, CO 81625 (KCNC-TV Ch. 4 Denver)—1-w, lat. 40° 27' 15", long. 108° 01' 47".

Maybell & rural area—K10EW, Moffat, County Courthouse, Craig, CO 81625 (KMGH-TV Ch. 7 Denver)—1-w, lat. 40° 27' 15", long. 108° 01' 47".

McCoy—See K02FX, Bond.

McCoy—See K130K, Bond.

Meeker—K30CK, Rio Blanco County TV Assn., 17497 Hwy. 64, Rangely, CO 81648 (KWGN-TV Ch. 2 Denver)—100-w, lat. 40° 05' 51", long. 108° 48' 36".

Meeker—K46DO, Rio Blanco County TV Assn., 17497 Hwy. 64, Rangely, CO 81648 (KWGN-TV Ch. 2 Denver)—100-w, lat. 40° 02' 35", long. 107° 56' 01".

Meeker—K48CL, Rio Blanco County TV Assn., 17497 Hwy. 64, Rangely, CO 81648 (KUSA-TV Ch. 9 Denver)—100-w, lat. 39° 42' 04", long. 107° 57' 05".

Meeker—See K50AE, Wilson Creek.

Meeker—K64BH, Rio Blanco County TV Assn., 17497 Hwy. 64, Rangely, CO 81648 (KRMA-TV Ch. 6 Denver)—100-w, lat. 40° 02' 35", long. 107° 56' 01".

Meeker & rural area—K12LT, Rio Blanco County TV Assn., 17497 Hwy. 64, Rangely, CO 81648 (KMGH-TV Ch. 7 Denver)—10-w, lat. 40° 10' 55", long. 107° 54' 01".

Meeker & surrounding rural area—K06JJ, Rio Blanco County TV Assn., 17497 Hwy. 64, Rangely, CO 81648 (KUSA-TV Ch. 9 Denver)—10-w, lat. 40° 02' 35", long. 107° 56' 01".

Meeker & surrounding rural area—K09FE, Rio Blanco County TV Assn., 17497 Hwy. 64, Rangely, CO 81648 (KCNC-TV Ch. 4 Denver)—10-w, lat. 40° 02' 35", long. 107° 56' 01".

Meeker, Rangely & White River area—K62AB, Rio Blanco County TV Assn., 17497 Hwy. 64, Rangely, CO 81648 (KMGH-TV Ch. 7 Denver)—100-w, lat. 40° 09' 50", long. 108° 26' 36".

Mesa—K10BT, Plateau Valley TV Assn. Inc., Mesa, CO 81643 (KREX-TV Ch. 5 Grand Junction)—1-w, lat. 39° 04' 52", long. 108° 12' 24".

Mesa—K120R, Mesa County, Box 20000, Grand Junction, CO 81501 (KKCO Ch. 11 Grand Junction)—100-w, lat. 39° 04' 55", long. 108° 12' 16".

Mesa (rural area)—See K60AC, Stadtman.

Minturn & Gilman—K02BL, Battle Mountain TV Assn., Box 96, Minturn, CO 81645 (KMGH-TV Ch. 7 Denver)—1-w, lat. 39° 35' 22", long. 106° 25' 20".

Minturn & Gilman—K04BG, Battle Mountain TV Assn., Box 96, Minturn, CO 81645 (KGWN-TV Ch. 5 Cheyenne, WY)—1-w, lat. 39° 35' 22", long. 106° 25' 20".

Minturn & Gilman—K06BM, Battle Mountain TV Assn., Box 96, Minturn, CO 81645 (KCNC-TV Ch. 4 Denver)—1-w, lat. 39° 35' 22", long. 106° 25' 20".

Missouri Heights—See K13AQ, New Castle.

Montrose—K07IU (formerly K16DG), Professional Antenna, Tower & Translator Service, Box 1738, Montrose, CO 81402 (KOAA-TV Ch. 5 Pueblo-Colorado Springs)—10-w, lat. 38° 19' 25", long. 107° 37' 40".

Montrose—K19CE, Professional Antenna, Tower & Translator Service, Box 1738, Montrose, CO 81402 (KUSA-TV Ch. 9 Denver)—20-w, lat. 38° 23' 14", long. 107° 40' 28".

Montrose—K28AD, Pikes Peak Broadcasting Co., Box 1457, Colorado Springs, CO 80901-1457 (KJCT-TV Ch. 8 Grand Junction)—10-w, lat. 38° 31' 00", long. 107° 51' 08".

Montrose—K32CW, Rocky Mountain Public Broadcasting Network Inc., 1089 Bannock St., Denver, CO 80204-9972 (KWGN-TV Ch. 2 Denver; KYOU-TV Ch. 15 Ottumwa, IA)—1000-w, lat. 38° 18' 50", long. 108° 12' 09".

Montrose County—See K61BR, Ouray.

Montrose, Delta & Norwood—K50EZ, Eagle III Broadcasting LLC, 2325 Interstate Ave., Grand Junction, CO 81505-8620 (KKCO Ch. 11 Grand Junction)—1000-w, lat. 38° 18' 49", long. 108° 12' 09".

Morrisiana Mesa—See K07JM, Grand Valley.

Morrisiana Mesa—See K28HA, Grand Valley.

Mount Carmel—K08GY, Baca County, Box 116, 741 Main St., Springfield, CO 81073 (KOAA-TV Ch. 5 Pueblo-Colorado Springs)—10-w, lat. 37° 04' 20", long. 102° 22' 45".

Mount Carmel & rural area—K1GIM, Baca County, Box 116, 741 Main St., Springfield, CO 81073 (KRDO-TV Ch. 13 Colorado Springs-Pueblo)—10-w, lat. 37° 04' 20", long. 102° 22' 45".

Mount Carmel & rural area—K12IM, Baca County, Box 116, 741 Main St., Springfield, CO 81073 (KKTU-TV Ch. 11 Colorado Springs-Pueblo)—10-w, lat. 37° 04' 20", long. 102° 22' 45".

Mount Crested Butte—See K04GS, Crested Butte.

Mount Crested Butte—See K10AK, Crested Butte.

Mount Crested Butte—See K13RY, Crested Butte.

Mount Crested Butte—See K41AH, Crested Butte.

Mount Crested Butte—See K43AH, Crested Butte.

Mount Massive Trout Club (S of Leadville)—K09LT, Mount Massive Lakes Inc., Box 27, Leadville, CO 80461 (KRDO-TV Ch. 13 Colorado Springs-Pueblo)—1-w, lat. 39° 09' 02", long. 106° 18' 05".

Mount Massive Trout Club & vicinity—K63ET, Pikes Peak Broadcasting Co., Box 1457, Colorado Springs, CO 80901-1457 (KRDO-TV Ch. 13 Colorado Springs-Pueblo)—20-w, lat. 39° 11' 46", long. 106° 19' 50".

Mountain Estates—See K55CJ, Cripple Creek.

Mountain Estates—See K57BY, Cripple Creek.

Mountain Estates—See K59BZ, Cripple Creek.

Naturita—See K02GC, Paradox.

Naturita—See K04FY, Nucla.

Naturita—See K56AI, Norwood.

New Castle—K07JF, W. Russell Withers Jr., Box 789, Grand Junction, CO 81502 (KREG-TV Ch. 3 Glenwood Springs)—10-w, lat. 39° 33' 40", long. 107° 31' 57".

New Castle—K36AF, Pikes Peak Broadcasting Co., Box 1457, Colorado Springs, CO 80901-1457 (KJCT-TV Ch. 8 Grand Junction)—100-

Data by Design

This data is available in comma-delimited format for use in your own database or spreadsheet software!

For information call 800.771.9202



w, lat. 39° 33' 40", long. 107° 31' 57". Note: Licensed as LPTV.

New Castle & Peach Valley—K09JT, Garfield County, Box 640, Glenwood Springs, CO 81601 (KCNC-TV Ch. 4 Denver)—5-w, lat. 39° 33' 40", long. 107° 31' 57".

New Castle & Peach Valley—K11JZ, Garfield County, Box 640, Glenwood Springs, CO 81601 (KUSA-TV Ch. 9 Denver)—5-w, lat. 39° 33' 40", long. 107° 31' 57".

New Castle, Peach Valley & Canyon Creek—K03FS, Garfield County, Box 640, Glenwood Springs, CO 81601 (KRMA-TV Ch. 6 Denver)—10-w, lat. 39° 33' 40", long. 107° 31' 57".

New Castle, Peach Valley & Canyon Creek—K05GY, Channel 20 TV Co., 1645 W. Fullerton Ave., Chicago, IL 60614 (KWGN-TV Ch. 2 Denver)—10-w, lat. 39° 33' 40", long. 107° 31' 57".

New Castle, Rifle, Carbondale, Cattle Creek, Missouri Heights & Glenwood Springs—K13AQ, W. Russell Withers Jr., Box 789, Grand Junction, CO 81502 (KREG-TV Ch. 3 Glenwood Springs)—10-w, lat. 39° 25' 39", long. 107° 22' 48".

No Name Creek—See K06LX, Glenwood.

North & South Pinewood—K03EO, Channel 20 TV Co., 11203 E. Peakview Ave., Englewood, CO 80111 (KTVD Ch. 20 Denver)—100-w, lat. 40° 00' 18", long. 105° 15' 21".

Norwood—See K02GC, Paradox.

Norwood—See K04FY, Nucla.

Norwood—K06GQ, W. Russell Withers Jr., Box 789, Grand Junction, CO 81502 (KREY-TV Ch. 10 Montrose)—10-w, lat. 38° 06' 00", long. 108° 13' 20".

Norwood—See K34DH, Redvale.

Norwood—See K50EZ, Montrose.

Norwood, Nucla & Naturita—K56AI, KOB-TV Inc., 4 Broadcast Plaza SW, Albuquerque, NM 87104 (K0BF Ch. 12 Farmington, NM)—100-w, lat. 37° 54' 39", long. 108° 26' 05".

Nucla—See K02GC, Paradox.

Nucla—See K56AI, Norwood.

Nucla, Naturita, Norwood & Paradox—K04FY, Montrose County, Box 1289, Montrose, CO 81402 (KUTV Ch. 2 Salt Lake City, UT)—10-w, lat. 38° 15' 30", long. 108° 41' 15".

Nutria—See K66AV, Sunetha.

Oak Creek—K02DY, Yampa Valley TV Assn. Inc., County Courthouse, Steamboat Springs, CO 80477 (KUSA-TV Ch. 9 Denver)—1-w, lat. 40° 15' 20", long. 106° 56' 21".

Oak Creek—K69DL, Yampa Valley TV Assn. Inc., County Courthouse, Steamboat Springs, CO 80477 (KWGN-TV Ch. 2 Denver)—100-w, lat. 40° 17' 04", long. 106° 58' 07".

Oak Creek & Yampa—K06CH, Yampa Valley TV Assn. Inc., County Courthouse, Steamboat Springs, CO 80477 (KCNC-TV Ch. 4 Denver)—1-w, lat. 40° 15' 17", long. 106° 57' 20".

Oak Creek & Yampa—K09IF, Yampa Valley TV Assn. Inc., County Courthouse, Steamboat Springs, CO 80477 (KMGH-TV Ch. 7 Denver)—1-w, lat. 40° 15' 17", long. 106° 57' 20".

Ohio City—See K08JZ, Pitkin.

Ohio City—See K10MA, Pitkin.

Ohio City—See K12AL, Pitkin.

Ohio City—See K15ED, Pitkin.

Otis—See K14AE, Akron.

Otis—See K20AE, Akron.

Otis—See K35FI, Akron.

Otis—See K41EV, Akron.

Ouray—K05JC, City of Ouray, 5th Ave. & 3rd St., Ouray, CO 81427 (KJCT-TV Ch. 8 Grand Junction)—100-w, lat. 38° 00' 57", long. 107° 39' 59".

Ouray—K07BV, City of Ouray, 5th Ave. & 3rd St., Ouray, CO 81427 (KREY-TV Ch. 10 Montrose)—1-w, lat. 38° 02' 30", long. 107° 40' 19".

Ouray—See K64BL, Ridgway.

Ouray & Ouray County—K09PJ, Rocky Mountain Public Bcstg. Network Inc., 1089 Bannock St., Denver, CO 80204-9972 (KTSC Ch. 8 Pueblo-Colorado Springs)—10-w, lat. 33° 00' 57", long. 107° 39' 59".

Ouray County—See K09PJ, Ouray.

Ouray, Ridgway, Delta County & Montrose County—K61BR, Rocky Mountain Public Bcstg. Network Inc., 1089 Bannock St., Denver, CO 80204-9972 (KRMA-TV Ch. 6 Denver)—100-w, lat. 38° 23' 12", long. 107° 40' 31".

Pagosa Springs—K02IL, Emmis Television License Corp. of Honolulu, Suite 300, 3500 W. Clive Ave., Burbank, CA 91505-4604 (KREZ-TV Ch. 6 Durango)—10-w, lat. 37° 15' 40", long. 107° 02' 45".

Colorado—Translators

Pagosa Springs—K04NS, Emmis Television License Corp. of Honolulu, Suite 300, 3500 W. Olive Ave., Burbank, CA 91505-4604 (KRQE Ch. 13 Albuquerque, NM)—lat. 37° 15' 40", long. 107° 02' 45".

Pagosa Springs—K08GM, KOB-TV LLC, 3415 University Ave., St. Paul, MN 55114 (KOB-TV Ch. 4 Albuquerque, NM)—1-w, lat. 37° 15' 40", long. 107° 02' 45".

Pagosa Springs—K10GO, Pagosa Springs TV Assn., Box 15, Pagosa Springs, CO 81147 (KOAT-TV Ch. 7 Albuquerque, NM)—1-w, lat. 37° 15' 40", long. 107° 02' 45".

Pagosa Springs—K31FS (formerly K62AP), Raycom National Inc., 20th Floor, 201 Monroe St., Montgomery, AL 36104 (KNME-TV Ch. 5 Albuquerque, NM)—20-w, lat. 37° 15' 40", long. 107° 02' 45".

Pagosa Springs—K40GE (formerly K54DH), KOB-TV LLC, 3415 University Ave., St. Paul, MN 55114—100-w, lat. 37° 11' 36", long. 107° 05' 31".

Pagosa Springs—K56DO, Emmis Television License Corp. of Honolulu, Suite 300, 3500 W. Olive Ave., Burbank, CA 91505-4604 (KRQE Ch. 13 Albuquerque, NM)—20-w, lat. 37° 11' 36", long. 107° 05' 31".

Pagosa Springs—K58CJ, Pagosa Springs TV Assn., Box 15, Pagosa Springs, CO 81147 (KOAT-TV Ch. 7 Albuquerque, NM)—200-w, lat. 37° 11' 36", long. 107° 05' 31".

Pagosa Springs & Upper Piedra (rural)—K09JV, Upper Piedra TV Assn., Box 130, Pagosa Springs, CO 81147 (KOB-TV Ch. 4 Albuquerque, NM)—1-w, lat. 37° 25' 20", long. 107° 09' 05".

Palisade—See K45FS, Grand Junction.

Palisade—See K47GO, Grand Junction.

Palisade—See K49FQ, Grand Junction.

Paonia—K06HZ, W. Russell Withers Jr., Box 789, Grand Junction, CO 81502 (KREY-TV Ch. 10 Montrose)—1-w, lat. 38° 52' 34", long. 107° 39' 29".

Paonia—See K07AW, Crawford.

Paonia—K11LU, W. Russell Withers Jr., Box 789, Grand Junction, CO 81502 (KAAA-TV Ch. 5 Pueblo-Colorado Springs)—10-w, lat. 38° 52' 34", long. 107° 39' 29".

Paonia (formerly Delta)—K58BV, Rocky Mountain Public Bcstg. Network Inc., 1089 Bannock St., Denver, CO 80204-9972 (KRMA-TV Ch. 6 Denver)—100-w, lat. 38° 52' 20", long. 107° 39' 45".

Paonia & Hotchkiss—K09QA, W. Russell Withers Jr., Box 789, Grand Junction, CO 81502 (KUSA-TV Ch. 9 Denver)—10-w, lat. 38° 54' 39", long. 107° 36' 00".

Parachute—K45AF, Pikes Peak Broadcasting Co., Box 1457, Colorado Springs, CO 80901-1457 (KJCT-TV Ch. 8 Grand Junction)—20-w, lat. 39° 26' 34", long. 107° 57' 59".

Paradox—See K04FY, Nucla.

Paradox, Naturita, Norwood & Nucla—K02GC, W. Russell Withers Jr., Box 789, Grand Junction, CO 81502 (KREY-TV Ch. 10 Montrose)—10-w, lat. 38° 15' 10", long. 108° 39' 30".

Park County—See K58FY, Lake George.

Parlin & Doyleville—K39DC, Gunnison County Metropolitan Recreation District, Box 1382, Gunnison, CO 81230 (KWGN-TV Ch. 2 Denver)—20-w, lat. 38° 30' 22", long. 106° 40' 47".

Parlin, Doyleville & Lower Quartz Creek—K41DU, Gunnison County Metro. Recreation District, Box 1382, Gunnison, CO 81230 (KMGH-TV Ch. 7 Denver)—20-w, lat. 38° 30' 22", long. 106° 40' 47".

Parlin, Doyleville & Lower Quartz Creek—K61DC, Gunnison County Metropolitan Recreation District, Box 1382, Gunnison, CO 81230 (KAAA-TV Ch. 5 Pueblo-Colorado Springs)—15-w, lat. 38° 30' 22", long. 106° 40' 47".

Parlin, Doyleville & Lower Quartz Creek—K63CX, Gunnison County Metropolitan Recreation District, Box 1382, Gunnison, CO 81230 (KUSA-TV Ch. 9 Denver)—20-w, lat. 38° 30' 22", long. 106° 40' 47".

Parshall—See K11HV, Green Mountain Reservoir.

Peach Valley—See K03FS, New Castle.

Peach Valley—See K05GY, New Castle.

Peach Valley—See K09JT, New Castle.

Peach Valley—See K11JZ, New Castle.

Peetz—K26FM, Board of Logan County Commissioners, 315 Main St., Sterling, CO 80751 (KCNC-TV Ch. 4 Denver)—100-w, lat. 40° 53' 31", long. 103° 13' 45".

Peetz—K28FW, Board of Logan County Commissioners, 315 Main St., Sterling, CO 80751 (KDVR Ch. 31 Denver)—100-w, lat. 40° 53' 31", long. 103° 13' 45".

Peetz—K30FO, Board of Logan County Commissioners, 315 Main St., Sterling, CO 80751 (KTLA Ch. 5 Los Angeles, CA)—100-w, lat. 40° 53' 31", long. 103° 13' 45".

Peetz—K60FO, Board of Logan County Commissioners, 315 Main St., Sterling, CO 80751 (KTVD Ch. 20 Denver)—100-w, lat. 40° 53' 31", long. 103° 13' 45".

Peetz & Logan County—K15AB, Board of Logan County Commissioners, 315 Main St., Sterling, CO 80751 (KWGN-TV Ch. 2 Denver)—100-w, lat. 40° 52' 56", long. 103° 13' 40".

Peetz & Logan County—K17AB, Board of Logan County Commissioners, 315 Main St., Sterling, CO 80751 (KCNC-TV Ch. 4 Denver)—100-w, lat. 40° 52' 56", long. 103° 13' 40".

Peetz & Logan County—K19AB, Board of Logan County Commissioners, 315 Main St.,

Sterling, CO 80751 (KUSA-TV Ch. 9 Denver)—100-w, lat. 40° 52' 56", long. 103° 13' 40".

Peetz & Logan County—K20FS, Board of Logan County Commissioners, 315 Main St., Sterling, CO 80751 (KRMA-TV Ch. 6 Denver)—100-w, lat. 40° 52' 56", long. 103° 13' 40". Holds CP for change to lat. 40° 53' 31", long. 103° 13' 45". BPTT-JG0601BS.

Phippsburg & Steamboat Springs—K11FW, Routt County Communications, Box 773598, Steamboat Springs, CO 86477 (KCNC-TV Ch. 4 Denver, KRON-TV Ch. 4 San Francisco, CA)—10-w, lat. 40° 27' 16", long. 106° 44' 34".

Phippsburg & Yampa Valley rural area—K13ES, Yampa Valley TV Assn., Box 764, Steamboat Springs, CO (KMGH-TV Ch. 7 Denver)—10-w, lat. 40° 27' 16", long. 106° 44' 34".

Piceance Creek—K09WZ, Rio Blanco County TV Assn., 17497 Hwy. 64, Rangely, CO 81648 (KWGN-TV Ch. 2 Denver)—10-w, lat. 39° 52' 00", long. 108° 13' 55".

Piceance Creek—See K32AC, White River

Piceance Creek—See K54AH, White River

Piceance Creek—See K56EZ, White River

Piceance Creek—See K58EF, White River.

Piceance Creek rural area—K07QB, Rio Blanco County TV Assn., Box 1047, Meeker, CO 81641 (KRMA-TV Ch. 6 Denver)—10-w, lat. 39° 52' 00", long. 108° 13' 55".

Piceance Creek rural area (central)—K61BD, Rio Blanco County TV Assn., Box 1047, Meeker, CO 81641 (KMGH-TV Ch. 7 Denver)—20-w, lat. 39° 52' 00", long. 108° 13' 55".

Piceance Creek rural area (central)—K64AV, Rio Blanco County TV Assn., Box 1047, Meeker, CO 81641 (KUSA-TV Ch. 9 Denver)—20-w, lat. 39° 52' 00", long. 108° 13' 55".

Piceance Creek rural area (central)—K67BK, Rio Blanco County TV Assn., Box 1047, Meeker, CO 81641 (KCNC-TV Ch. 4 Denver)—20-w, lat. 39° 52' 00", long. 108° 13' 55".

Pinewood Springs & Eses Park Estates (unincorporated areas)—K08IV, Channel 20 TV Co., 1645 W. Fullerton Ave., Chicago, IL 60614 (KCNC-TV Ch. 4 Denver)—1-w, lat. 40° 17' 06", long. 105° 21' 35".

Pitkin—K05JT, Gunnison County Metropolitan Recreation District, Box 1382, Gunnison, CO 81230 (KMGH-TV Ch. 7 Denver)—1-w, lat. 38° 33' 28", long. 106° 29' 32".

Pitkin—K19DS, Town of Pitkin, c/o William P. Bickley, Pitkin, CO 81241 (KMGH-TV Ch. 7 Denver)—20-w, lat. 38° 36' 16", long. 106° 31' 40".

Pitkin—K21EF, Town of Pitkin, c/o William P. Bickley, Pitkin, CO 81241 (KMGH-TV Ch. 7

Denver)—20-w, lat. 38° 36' 16", long. 106° 31' 40".

Pitkin—K23DX, Town of Pitkin, c/o William P. Bickley, Pitkin, CO 81241 (KMGH-TV Ch. 7 Denver)—20-w, lat. 38° 36' 16", long. 106° 31' 40".

Pitkin—K43EG, Town of Pitkin, c/o William P. Bickley, Pitkin, CO 81241 (KMGH-TV Ch. 7 Denver)—20-w, lat. 38° 36' 16", long. 106° 31' 40".

Pitkin & Ohio City—K08JZ, Gunnison County Metropolitan Recreation District, Box 1382, Gunnison, CO 81230 (KUSA-TV Ch. 9 Denver)—1-w, lat. 38° 33' 28", long. 106° 29' 32".

Pitkin & Ohio City—K10MA, Gunnison County Metropolitan Recreation District, Box 1382, Gunnison, CO 81230 (KWGN-TV Ch. 2 Denver)—1-w, lat. 38° 33' 28", long. 106° 29' 32".

Pitkin & Ohio City—K12AL, Gunnison County Metropolitan Recreation District, Box 1382, Gunnison, CO 81230 (KAAA-TV Ch. 5 Pueblo-Colorado Springs)—1-w, lat. 38° 33' 28", long. 106° 29' 32".

Pitkin & Ohio City—K15ED, Gunnison County Metropolitan Recreation District, Box 1382, Gunnison, CO 81230 (KTSC Ch. 8 Pueblo-Colorado Springs)—20-w, lat. 38° 33' 28", long. 106° 29' 32".

Pitkin County—See K07RN, Woody Creek.

Pitkin County—See K09LU, Woody Creek.

Pitkin County—See K11LW, Woody Creek.

Pitkin County—See K13MT, Woody Creek.

Placerville—K03FX, W. Russell Withers Jr., Box 789, Grand Junction, CO 81502 (KREY-TV Ch. 10 Montrose)—10-w, lat. 38° 01' 05", long. 108° 04' 02".

Pleasant Valley—K14KL (formerly K49CP), Region 1 Translator Assn., 320 E. 10th St., Yuma, CO 80759-3002 (KWGN-TV Ch. 2 Denver)—21-w, lat. 40° 30' 38", long. 102° 08' 02". Holds CP for change to lat. 40° 30' 35", long. 102° 06' 51". BPTT-20000703ADN.

Pleasant Valley—K16ET (formerly K51DE), Region 1 Translator Assn., 320 E. 10th St., Yuma, CO 80759-3002 (KCNC-TV Ch. 4 Denver)—21-w, lat. 40° 30' 38", long. 102° 08' 02". Holds CP for change from to lat. 40° 30' 35", long. 102° 06' 51". BPTT-20000703ADO.

Pleasant Valley—K20GK (formerly K53DK), Region 1 Translator Assn., 320 E. 10th St., Yuma, CO 80759-3002 (KRMA-TV Ch. 6 Denver)—20-w, lat. 40° 30' 38", long. 102° 08' 02". Holds CP for change to lat. 40° 30' 35", long. 102° 06' 51". BPTT-20000703ADP.

Pleasant Valley—K30GO (formerly K47CR), Region 1 Translator Assn., 320 E. 10th St., Yuma, CO 80759-3002 (KMGH-TV Ch. 7 Denver)—20-w, lat. 40° 30' 38", long. 102° 08' 02". Holds CP for change from to lat. 40° 30' 35", long. 102° 06' 51". BPTT-20001120ABC.

Powder Wash—K10EF, Moffat County, County Courthouse, Craig, CO 81625 (KCNC-

TV Ch. 4 Denver)—1-w, lat. 40° 56' 15", long. 108° 19' 06".

Powderhorn ski area development & Upper Plateau Creek—K69AO, Roaring Fork TV Assn. Inc., 506 E. Main St., Aspen, CO 81611 (KREX-TV Ch. 5 Grand Junction)—100-w, lat. 39° 05' 15", long. 108° 13' 40".

Powderhorn Valley—K07VY, Gunnison County Metropolitan Recreation District, Box 1382, Gunnison, CO 81230 (KREY-TV Ch. 10 Montrose)—100-w, lat. 38° 18' 30", long. 107° 09' 00".

Powderhorn Valley—K09WB, Gunnison County Metropolitan Recreation District, Box 1382, Gunnison, CO 81230—1-w, lat. 38° 17' 53", long. 107° 07' 55".

Powderhorn Valley—K12LX, Gunnison County Metropolitan Recreation District, Box 1382, Gunnison, CO 81230 (KUSA-TV Ch. 9 Denver)—1-w, lat. 38° 17' 53", long. 107° 07' 55".

Radium & Sheephorn—K70DV, Eagle Valley TV Corp., Box 101, Eagle, CO 81631 (KCNC-TV Ch. 4 Denver)—20-w, lat. 40° 00' 05", long. 106° 26' 31".

Radium & Sheephorn—K72DE, Eagle Valley TV Corp., Box 101, Eagle, CO 81631 (KUSA-TV Ch. 9 Denver)—10-w, lat. 40° 00' 05", long. 106° 26' 31".

Rangely—K06IX, Rio Blanco County TV Assn., Box 1047, Meeker, CO 81641 (KREX-TV Ch. 5 Grand Junction)—10-w, lat. 40° 09' 36", long. 108° 57' 12".

Rangely—See K08EK, Blue Mountain.

Rangely—See K10DY, Blue Mountain.

Rangely—See K12EE, Blue Mountain.

Rangely—K22DZ, Rio Blanco County TV Assn., 17497 Hwy. 64, Rangely, CO 81648 (KSL-TV Ch. 5 Salt Lake City, UT)—100-w, lat. 40° 05' 51", long. 108° 48' 36".

Rangely—K26DP, Rio Blanco County TV Assn., Box 1047, Meeker, CO 81641 (KRMA-TV Ch. 6 Denver)—100-w, lat. 40° 05' 51", long. 108° 48' 36".

Rangely—K28CG, Rio Blanco County TV Assn., Box 1047, Meeker, CO 81641 (KWGN-TV Ch. 2 Denver)—100-w, lat. 40° 05' 51", long. 108° 48' 36".

Rangely—K60FE, Rio Blanco County TV Assn., 17497 Hwy. 64, Rangely, CO 81648 (KDVR Ch. 31 Denver)—100-w, lat. 40° 05' 51", long. 108° 48' 36".

Rangely—See K62AB, Meeker.

Rangely—K66ER, Rio Blanco County TV Assn., 17497 Hwy. 64, Rangely, CO 81648 (KJCT-TV Ch. 8 Grand Junction)—100-w, lat. 40° 05' 51", long. 108° 48' 36".

Rangely, Dinosaur & Blue Mountain—K24DG, Rio Blanco County TV Assn., 17497 Hwy. 64, Rangely, CO 81648 (KCNC-TV Ch. 4 Denver)—100-w, lat. 40° 05' 51", long. 108° 48' 36".

Raymond—See K03EG, Riverside.

Raymond—See K08IN, Riverside.

Raymond—See K11MV, Riverside.

Raymond—See K13NN, Riverside.

Red Cliff—K06GT, Town of Red Cliff, 413 Eagle Rd., Red Cliff, CO 81649 (KMGH-TV Ch. 7 Denver)—1-w, lat. 39° 30' 36", long. 106° 22' 09".

Red Cliff—K08CJ, Town of Red Cliff, 413 Eagle Rd., Red Cliff, CO 81649 (KCNC-TV Ch. 4 Denver)—1-w, lat. 39° 30' 36", long. 106° 22' 09".

Red Cliff—K10HG, Town of Red Cliff, 413 Eagle Rd., Red Cliff, CO 81649 (KMGH-TV Ch. 7 Denver)—1-w, lat. 39° 30' 36", long. 106° 22' 09".

Red Cliff—K12CH, Town of Red Cliff, 413 Eagle Rd., Red Cliff, CO 81649 (KCNC-TV Ch. 4 Denver)—1-w, lat. 39° 30' 36", long. 106° 22' 09".

***Red Cliff**—K19CB, Resort Sports Network Inc., Box 7528, Portland, ME 04112. (KWGN-TV Ch. 2 Denver)—20-w, lat. 39° 30' 36", long. 106° 22' 09".

***Red Cliff**—K30BS, Resort Television USA LC, Box 7528, Portland, ME 04112 (KRMA-TV Ch. 6 Denver)—20-w, lat. 39° 30' 36", long. 106° 22' 09".

Red Cliff—K62CZ, Town of Red Cliff, Box 40, 413 Eagle Rd., Red Cliff, CO 81649 (KCNC-TV Ch. 4 Denver)—20-w, lat. 39° 30' 36", long. 106° 22' 09".

Red Cliff—K64DD, Town of Red Cliff, Box 40, 413 Eagle Rd., Red Cliff, CO 81649 (KUSA-TV Ch. 9 Denver)—20-w, lat. 39° 30' 36", long. 106° 22' 09".

Red Feather Lakes area—K03EX, Mountain Lions of Red Feather Lakes, Box 167, Red Feather Lakes, CO 80545 (KMGH-TV Ch. 7 Denver)—10-w, lat. 40° 51' 58", long. 105° 39' 09".

Red Feather Lakes area—K08JJ, Mountain Lions of Red Feather Lakes, Box 167, Red Feather Lakes, CO 80545 (KCNC-TV Ch. 4 Denver)—10-w, lat. 40° 51' 58", long. 105° 39' 09".

Red Feather Lakes area—K110E, Mountain Lions of Red Feather Lakes, Box 167, Red Feather Lakes, CO 80545 (KWGN-TV Ch. 2 Denver)—10-w, lat. 40° 51' 58", long. 105° 39' 09".

Red Feather Lakes area—K130T, Mountain Lions of Red Feather Lakes, Box 167, Red Feather Lakes, CO 80545 (KUSA-TV Ch. 9 Denver)—10-w, lat. 40° 51' 58", long. 105° 39' 09".

Red Lands—See K39AF, Grand Junction.

Red Lands—See K41AE, Grand Junction.

Red Lands—See K43AB, Grand Junction.

Red Mesa—See K09DM, Cortez.

Redstone—K04HP, Roaring Fork TV Assn. Inc., 506 E. Main St., Aspen, CO 81611 (KUSA-TV Ch. 9 Denver)—10-w, lat. 39° 14' 18", long. 107° 13' 28".

Redstone & Crystal River rural area—K02IO, Roaring Fork TV Assn. Inc., 506 E. Main St., Aspen, CO 81611 (KCNC-TV Ch. 4 Denver)—10-w, lat. 39° 14' 18", long. 107° 13' 28".

Redstone & Upper Crystal River Valley—K06CK, Pitkin County Translator Dept., 506 E. Main St., Aspen, CO 81611 (KREX-TV Ch. 5 Grand Junction)—10-w, lat. 39° 14' 18", long. 107° 13' 28".

Redvale & Norwood—K34DH, Montrose County, Box 1289, Montrose, CO 81402 (KREY-TV Ch. 10 Montrose)—100-w, lat. 38° 18' 53", long. 108° 11' 52".

Rico—K09KL, Rico Chamber of Commerce Inc., Box 66, Rico, CO 81332 (KREZ-TV Ch. 6 Durango)—1-w, lat. 37° 41' 34", long. 108° 03' 57".

Ridgway—K03AY, W. Russell Withers Jr., Box 789, Grand Junction, CO 81502 (KREY-TV Ch. 10 Montrose)—10-w, lat. 38° 11' 11", long. 107° 46' 30".

Ridgway—K13RH, City of Ouray, 5th Ave. & 3rd St., Ouray, CO 81427 (KJCT-TV Ch. 8 Grand Junction)—10-w, lat. 38° 11' 11", long. 107° 46' 30".

Ridgway—See K61BR, Ouray.

Ridgway & Ouray—K64BL, Rocky Mountain Public Bcstg. Network Inc., 1089 Bannock St., Denver, CO 80204-9972 (KTSC Ch. 8 Pueblo-COLORADO SPRINGS)—100-w, lat. 38° 11' 11", long. 107° 46' 30".

Rifle—K02GG, W. Russell Withers Jr., Box 789, Grand Junction, CO 81502 (KREG-TV Ch. 3 Glenwood Springs)—100-w, lat. 39° 30' 33", long. 107° 44' 52".

Rifle—See K13AO, New Castle.

Rifle—K57CR, Pikes Peak Broadcasting Co., Box 1457, Colorado Springs, CO 80901-1457 (KJCT-TV Ch. 8 Grand Junction)—100-w, lat. 39° 32' 10", long. 107° 56' 56". Note: Licensed as LPTV.

Riland—See K07DB, Wolcott.

Riland—See K10DG, Wolcott.

Riland—See K13DE, Gypsum.

Rio Blanco Valley—K36DM, Rio Blanco County TV Assn., 17497 Hwy. 64, Rangely, CO 81648 (KWGN-TV Ch. 2 Denver)—100-w, lat. 39° 42' 04", long. 107° 57' 05".

Rio Blanco Valley (NW) & Upper Piceance Creek Basin—K38AG, Rio Blanco County TV Assn., Box 1047, Meeker, CO 81641 (KRMA-TV Ch. 6 Oanver)—100-w, lat. 39° 42' 04", long. 107° 57' 05".

Rio Blanco Valley (NW) & Upper Piceance Creek Basin—K44AC, Rio Blanco County TV Assn., Box 1047, Meeker,

CO 81641 (KCNC-TV Ch. 4 Denver)—100-w, lat. 39° 42' 04", long. 107° 57' 05".

Riverside & Raymond—K03EG, Riverside Television Assn., South Star Rte., Lyons, CO 80540 (KMGH-TV Ch. 7 Denver)—1-w, lat. 40° 10' 40", long. 105° 25' 59".

Riverside & Raymond—K08IN, Riverside Television Assn., South Star Rte., Lyons, CO 80540 (KCNC-TV Ch. 4 Denver)—1-w, lat. 40° 10' 40", long. 105° 25' 59".

Riverside & Raymond—K11MV, Riverside Television Assn., South Star Rte., Lyons, CO 80540 (KWGN-TV Ch. 2 Denver)—1-w, lat. 40° 10' 40", long. 105° 25' 59".

Riverside & Raymond—K13NN, Riverside Television Assn., South Star Rte., Lyons, CO 80540 (KUSA-TV Ch. 9 Denver)—1-w, lat. 40° 10' 40", long. 105° 25' 59".

Roan Creek—K02KL, Garfield County, Box 640, Glenwood Springs, CO 81601 (KWGN-TV Ch. 2 Denver)—1-w, lat. 39° 28' 15", long. 108° 21' 47".

Roan Creek—K04KF, Garfield County, Box 640, Glenwood Springs, CO 81601 (KRMA-TV Ch. 6 Denver)—10-w, lat. 39° 28' 15", long. 108° 21' 47".

Roan Creek—K13RC, Garfield County, Box 640, Glenwood Springs, CO 81601 (KJCT-TV Ch. 8 Grand Junction)—10-w, lat. 39° 28' 15", long. 108° 21' 47".

Roan Creek rural area—K07AN, Garfield County, Box 640, Glenwood Springs, CO 81601 (KREX-TV Ch. 5 Grand Junction)—1-w, lat. 39° 28' 11", long. 108° 22' 21".

Roaring Fork River Valley—See K56AD, Crystal.

Roaring Fork River Valley—See K58AA, Crystal.

Roaring Fork River Valley—See K60AH, Carbondale.

Rocky Ford—K39ED, Full Gospel Outreach Inc., No. 111, 5050 Edison Ave., Colorado Springs, CO 80915 (KTBN-TV Ch. 40 Santa Ana-Los Angeles, CA)—100-w, lat. 38° 03' 38", long. 103° 43' 53".

Rogers Mesa—See K07AW, Crawford.

Romeo—See K55CL, Alamosa.

Romeo, Alamosa, Antonito, La Jara & Manassa—K31FK, San Luis Valley TV Inc., Box 144, La Jara, CO 81140 (KOB-TV Ch. 4 Albuquerque, NM)—100-w, lat. 37° 12' 25", long. 106° 01' 12".

Romeo, Alamosa, Antonito, La Jara & Manassa—K45GD (formerly K67AK), San Luis Valley TV Inc., Box 144, La Jara, CO 81140 (KRQE Ch. 13 Albuquerque, NM)—100-w, lat. 37° 12' 25", long. 106° 01' 12". Holds CP for change to lat. 36° 51' 25", long. 106° 01' 12". BPTT-20000211AAT.

Romeo, Alamosa, Antonito, La Jara & Manassa—K49FM, San Luis Valley TV Inc., Box 144, La Jara, CO 81140 (KASA-TV Ch. 2

Colorado—Translators

Santa Fe-Albuquerque, NM)—100-w, lat. 37° 12' 25", long. 106° 01' 12".

Romeo, Alamosa, Antonito, La Jara & Manassa—K59BG, San Luis Valley TV Inc., Box 144, La Jara, CO 81140 (KNME-TV Ch. 5 Albuquerque, NM)—100-w, lat. 37° 12' 25", long. 106° 01' 12".

Romeo, Alamosa, Antonito, La Jara & Manassa—K65AS, San Luis Valley TV Inc., Box 144, La Jara, CO 81140 (KOAT-TV Ch. 7 Albuquerque, NM)—100-w, lat. 37° 12' 25", long. 106° 01' 12".

Romeo, La Jara, Manassa, Antonito & Alamosa—K57CB, Benedek License Corp., 100 Park Ave., Rockford, IL 61101 (KKTV Ch. 11 Colorado Springs-Pueblo)—100-w, lat. 37° 12' 25", long. 106° 01' 12".

Royal Gorge—See K56BG, Eight Mile Ridge.

Rulison—K40CS, W. Russell Withers Jr., Box 789, Grand Junction, CO 81502 (KREG-TV Ch. 3 Glenwood Springs)—20-w, lat. 39° 32' 05", long. 107° 57' 25".

Rulison, East Rifle & South Rifle—K26FK, Channel 20 TV Co., 1645 W. Fullerton Ave., Chicago, IL 60614 (KTVD Ch. 20 Denver)—100-w, lat. 39° 32' 05", long. 107° 57' 25". Holds CP for change to 84-w. BPTT-980601RP

Rulison, East Rifle & South Rifle—K61BN, Rocky Mountain Public Broadcasting Network, Inc., 1089 Bannock St., Denver, CO 80204-9972 (KUSA-TV Ch. 9 Denver)—100-w, lat. 39° 32' 05", long. 107° 57' 25".

Rulison, East Rifle & South Rifle—K63BM, Garfield County, Box 640, Glenwood Springs, CO 81601 (KCNC-TV Ch. 4 Denver)—100-w, lat. 39° 32' 05", long. 107° 57' 25".

Rulison, East Rifle & South Rifle—K68BR, Garfield County, Box 640, Glenwood Springs, CO 81601 (KWGN-TV Ch. 2 Denver)—100-w, lat. 39° 32' 05", long. 107° 57' 25".

Salida—K09NR, Salida TV Translator Assn., Box 325, Salida, CO 80201 (KOOA-TV Ch. 5 Pueblo-Colorado Springs)—1-w, lat. 38° 30' 20", long. 106° 01' 15".

Salida—K17DP, Sangre de Cristo Communications Inc., 2200 7th Ave., Pueblo, CO 81005 (KOOA-TV Ch. 5 Pueblo-Colorado Springs)—100-w, lat. 38° 26' 48", long. 106° 00' 38".

Salida & Alamosa—K44CI, Pikes Peak Broadcasting Co., Box 1457, Colorado Springs, CO 80901-1457 (KRDO-TV Ch. 13 Colorado Springs-Pueblo)—200-w, lat. 37° 26' 44", long. 106° 00' 35".

Salida & Buena Vista—K02JH, Chaffee County TV Translator Assn., Box 325, Salida, CO 81201 (KTSC Ch. 8 Pueblo-Colorado Springs)—1-w, lat. 38° 44' 37", long. 106° 11' 50".

Salida & Buena Vista—K04JD, Chaffee County TV Translator Assn., Box 325, Salida, CO 81201 (KWGN-TV Ch. 2 Denver)—10-w, lat. 38° 44' 37", long. 106° 11' 50".

Salida & Buena Vista—K06HF, Chaffee County TV Translator Assn., Box 325, Salida, CO 81201 (KUSA-TV Ch. 9 Denver)—10-w, lat. 38° 44' 37", long. 106° 11' 50".

Salida & Buena Vista—K11KU, Chaffee County TV Translator Assn., Box 325, Salida, CO 81201 (KCNC-TV Ch. 4 Denver)—10-w, lat. 38° 44' 37", long. 106° 11' 50".

Salida & Buena Vista—K13LD, Chaffee County TV Translator Assn., Box 325, Salida, CO 81201 (KMGH-TV Ch. 7 Denver)—10-w, lat. 38° 44' 37", long. 106° 11' 50".

Salida & Buena Vista—K53AR, Rocky Mountain Public Broadcasting Network, Inc., 1089 Bannock St., Denver, CO 80204-9972 (KTSC Ch. 8 Pueblo-Colorado Springs)—100-w, lat. 38° 26' 48", long. 106° 00' 38".

San Luis—K02KI, Rocky Mountain Public Broadcasting Network, Inc., 1089 Bannock St., Denver, CO 80204-9972 (KTSC Ch. 8 Pueblo-Colorado Springs)—1-w, lat. 37° 12' 14", long. 105° 25' 37".

San Luis & rural area—K06BE, Costilla County Commission, Box 100, San Luis, CO 81152 (KOB-TV Ch. 4 Albuquerque, NM)—1-w, lat. 37° 12' 14", long. 105° 25' 37".

San Luis & rural area—K09EK, Costilla County Commission, Box 100, San Luis, CO 81152 (KRQE Ch. 13 Albuquerque, NM)—1-w, lat. 37° 12' 14", long. 105° 25' 37".

San Luis & rural area—K11GW, Costilla County Commission, Box 100, San Luis, CO 81152 (KOAT-TV Ch. 7 Albuquerque, NM)—1-w, lat. 37° 12' 14", long. 105° 25' 37".

Sapinero—K46DB, Gunnison County Metropolitan Recreation District, Box 1382, Gunnison, CO 81230 (KUSA-TV Ch. 9 Denver)—20-w, lat. 38° 26' 52", long. 107° 16' 20".

Sapinero—K48EF, Gunnison County Metropolitan Recreation District, Box 1382, Gunnison, CO 81230 (KOOA-TV Ch. 5 Pueblo-Colorado Springs)—20-w, lat. 38° 26' 52", long. 107° 16' 20".

Sargents—K02NV, Gunnison County Metropolitan Recreation District, Box 1382, Gunnison, CO 81230 (KWGN-TV Ch. 2 Denver)—lat. 28° 23' 26", long. 106° 24' 39".

Sargents—K04OF, Gunnison County Metropolitan Recreation District, Box 1382, Gunnison, CO 81230 (KUSA-TV Ch. 9 Denver)—lat. 38° 23' 26", long. 106° 24' 39".

Sargents—K07VH, Gunnison County Metropolitan Recreation District, Box 1382, Gunnison, CO 81230 (KOOA-TV Ch. 5 Pueblo-Colorado Springs)—1-w, lat. 38° 23' 26", long. 106° 24' 39".

Sargents—K11TJ, Gunnison County Metropolitan Recreation District, Box 1382, Gunnison, CO 81230 (KMGH-TV Ch. 7 Denver)—1-w, lat. 38° 23' 26", long. 106° 24' 39".

Sargents—K53AY, Gunnison County Metropolitan Recreation District, Box 1382, Gunnison, CO 81230 (KOOA-TV Ch. 5 Pueblo-Colorado Springs)—10-w, lat. 38° 29' 56", long. 106° 19' 28".

Sargents—K57CS, Gunnison County Metropolitan Recreation District, Box 1382, Gunnison, CO 81230 (KUSA-TV Ch. 9 Denver)—20-w, lat. 38° 29' 56", long. 106° 19' 28".

Sargents—K59DV, Gunnison County Metropolitan Recreation District, Box 1382, Gunnison, CO 81230 (KREX-TV Ch. 5 Grand Junction)—20-w, lat. 38° 29' 56", long. 106° 19' 28".

Seibert—See K63AJ, Flagler.

Seibert—See K65AO, Flagler.

Seibert—See K67AQ, Flagler.

Seibert—See K69AX, Flagler.

Sheephorn—See K70DV, Radium.

Sheephorn—See K72DE, Radium.

Sheephorn area—See K02BV, Colorado River Valley.

Silt & Four Mile Creek—K47AC, Channel 20 TV Co., 1645 W. Fullerton Ave., Chicago, IL 60614 (KTVD Ch. 20 Denver)—100-w, lat. 39° 25' 45", long. 107° 23' 00".

Silt & Four Mile Creek—K49AH, Rocky Mountain Public Broadcasting Network, Inc., 1089 Bannock St., Denver, CO 80204-9972 (KRMA-TV Ch. 6 Denver)—100-w, lat. 39° 25' 45", long. 107° 23' 00".

Silt rural areas & Upper Four Mile Creek—K52AG, Pitkin County Translator, 506 E. Main St., Aspen, CO 81611 (KUSA-TV Ch. 9 Denver)—100-w, lat. 39° 25' 45", long. 107° 23' 00".

Silt rural areas & Upper Four Mile Creek—K54AG, Pitkin County Translator, 506 E. Main St., Aspen, CO 81611 (KCNC-TV Ch. 4 Denver)—100-w, lat. 39° 25' 45", long. 107° 23' 00".

Silverton—K09AP, Silverton TV Assn. Inc., Box 571, Silverton, CO 81433 (KREX-TV Ch. 5 Grand Junction)—1-w, lat. 37° 48' 41", long. 107° 38' 31".

Skyway—See K39AF, Grand Junction.

Skyway—See K41AE, Grand Junction.

Skyway—See K43AB, Grand Junction.

Snowmass at Aspen—K02HI, Roaring Fork TV Assn. Inc., 506 E. Main St., Aspen, CO 81611 (KREX-TV Ch. 5 Grand Junction)—10-w, lat. 39° 13' 11", long. 106° 54' 31".

Snowmass at Aspen—K04HH, Roaring Fork TV Assn. Inc., 506 E. Main St., Aspen, CO 81611 (KUSA-TV Ch. 9 Denver)—10-w, lat. 39° 13' 11", long. 106° 54' 31".

Snowmass at Aspen—K10IW, Roaring Fork TV Assn. Inc., 506 E. Main St., Aspen, CO 81611 (KCNC-TV Ch. 4 Denver)—10-w, lat. 39° 13' 11", long. 106° 54' 31".

Somerset—K02IJ, Mesa Television Inc., Box 789, Grand Junction, CO 81502 (KOOA-TV Ch.

5 Pueblo-Colorado Springs)—1-w, lat. 38° 55' 34", long. 107° 30' 06".

Somerset—K10KK, Mesa Television Inc., Box 789, Grand Junction, CO 81502 (KUSA-TV Ch. 9 Denver)—1-w, lat. 38° 55' 34", long. 107° 30' 06".

Somerset—K12MN, Mesa Television Inc., Box 789, Grand Junction, CO 81502 (KREX-TV Ch. 5 Grand Junction)—1-w, lat. 38° 55' 34", long. 107° 30' 06".

South Bertheson Ranch—See K11IF, Weiland Ranch.

South Fork—K18DE, South Fork TV Assn., Box 224, South Fork, CO 81154 (KTSC Ch. 8 Pueblo-Colorado Springs)—20-w, lat. 37° 41' 07", long. 106° 39' 19".

South Fork—See K41DJ, Del Norte.

South Fork & Masonic Park (rural)—K02EX, South Fork TV Assn., Box 224, South Fork, CO 81154 (KOAT-TV Ch. 7 Albuquerque, NM)—1-w, lat. 37° 41' 07", long. 106° 39' 19".

South Fork & rural area—K57BW, South Fork TV Assn., Box 224, South Fork, CO 81154 (KNME-TV Ch. 5 Albuquerque, NM)—20-w, lat. 37° 41' 07", long. 106° 39' 19".

South Glenwood Springs—See K60AH, Carbondale.

South Rifle—See K26FK, Rulison.

South Rifle—See K61BN, Rulison.

South Rifle—See K63BM, Rulison.

South Rifle—See K68BR, Rulison.

South Summer Home—See K04HG, Lake City.

South Yuma County (rural areas)—See K16EK, Idalia.

South Yuma County (rural areas)—See K18FO, Idalia.

South Yuma County (rural areas)—See K24EZ, Idalia.

South Yuma County (rural areas)—See K26FP, Idalia.

South Yuma County (rural areas)—See K28FX, Idalia.

Southwest Baca County—K07UN, Baca County, Box 116, 741 Main St., Springfield, CO 81073 (KTSC Ch. 8 Pueblo-Colorado Springs)—10-w, lat. 37° 10' 05", long. 103° 05' 55".

Southwest Baca County rural area—K03DZ, Baca County, Box 116, 741 Main St., Springfield, CO 81073 (KKTV Ch. 11 Colorado Springs-Pueblo)—10-w, lat. 37° 10' 05", long. 103° 05' 55".

Southwest Baca County rural area—K06HW, Baca County, Box 116, 741 Main St., Springfield, CO 81073 (KRDO-TV Ch. 13 Colo-

- rado Springs-Pueblo)—10-w, lat. 37° 10' 05", long. 103° 05' 55".
- Southwest Baca County rural area**—K09JS, Baca County, Box 116, 741 Main St., Springfield, CO 81073 (KOAA-TV Ch. 5 Pueblo-Colorado Springs)—10-w, lat. 37° 10' 05", long. 103° 05' 55".
- Spring Creek**—K03HA, Gunnison County Metropolitan Recreation District, Box 1382, Gunnison, CO 81230 (KUSA-TV Ch. 9 Denver)—1-w, lat. 38° 43' 33", long. 106° 46' 24".
- Spring Creek**—See K10HS, Division.
- Spring Creek, Taylor River & summer home area**—K13RX, Gunnison County Metropolitan Recreation District, Box 1382, Gunnison, CO 81230 (KREX-TV Ch. 5 Grand Junction)—1-w, lat. 38° 43' 33", long. 106° 46' 24".
- Spring Creek, Taylor River & summer home area**—K11QK, Gunnison County Metropolitan Recreation District, Box 1382, Gunnison, CO 81230 (KOAA-TV Ch. 5 Pueblo-Colorado Springs)—1-w, lat. 38° 43' 33", long. 106° 46' 24".
- Springfield**—K62CT, Baca County, Box 116, 741 Main St., Springfield, CO 81073 (KTSC Ch. 8 Pueblo-Colorado Springs)—100-w, lat. 37° 21' 44", long. 102° 38' 44".
- Springfield**—K64CT, Baca County, Box 116, 741 Main St., Springfield, CO 81073 (KOAA-TV Ch. 5 Pueblo-Colorado Springs)—100-w, lat. 37° 21' 44", long. 102° 38' 44".
- Springfield**—K66CW, Baca County, Box 116, 741 Main St., Springfield, CO 81073 (KKTU Ch. 11 Colorado Springs-Pueblo)—100-w, lat. 37° 21' 44", long. 102° 38' 44".
- Springfield**—K68CR, Baca County, Box 116, 741 Main St., Springfield, CO 81073 (KRDO-TV Ch. 13 Colorado Springs-Pueblo)—100-w, lat. 37° 21' 33", long. 102° 37' 20".
- Stadtman & Mesa rural area**—K60AC, Rio Blanco County TV Assn., 17497 Hwy. 64, Rangely, CO 81648 (KCNC-TV Ch. 4 Denver)—100-w, lat. 40° 09' 50", long. 108° 26' 36".
- Staley & Goeder**—K09PE, Rio Blanco County TV Assn., Box 1047, Meeker, CO 81641 (KREX-TV Ch. 5 Grand Junction)—1-w, lat. 40° 05' 24", long. 108° 43' 14".
- Staley & Goeder**—K11PI, Rio Blanco County TV Assn., Box 1047, Meeker, CO 81641 (KUTV Ch. 2 Salt Lake City, UT)—1-w, lat. 40° 02' 39", long. 108° 59' 32".
- Steamboat Springs**—K03CL, Yampa Valley TV Assn. Inc., County Courthouse, Steamboat Springs, CO 80477 (KUSA-TV Ch. 9 Denver)—1-w, lat. 40° 27' 47", long. 106° 51' 10".
- Steamboat Springs**—K06CF, Yampa Valley TV Assn. Inc., County Courthouse, Steamboat Springs, CO 80477 (KCNC-TV Ch. 4 Denver)—1-w, lat. 40° 27' 36", long. 106° 51' 10".
- Steamboat Springs**—K09GX, Yampa Valley TV Assn. Inc., County Courthouse, Steamboat Springs, CO 80477 (KMGH-TV Ch. 7 Denver)—1-w, lat. 40° 27' 36", long. 106° 51' 10".
- Steamboat Springs**—See K11FW, Phippsburg.
- Steamboat Springs**—K58AQ, Routt County Communications, Box 773598, Steamboat Springs, CO 80477 (KRMA-TV Ch. 6 Denver)—100-w, lat. 40° 27' 16", long. 106° 44' 34".
- Steamboat Springs**—K64AR, Routt County Communications, Box 773598, Steamboat Springs, CO 80477 (KWGN-TV Ch. 2 Denver)—100-w, lat. 40° 27' 16", long. 106° 44' 34".
- Sterling**—See K27AG, Fleming.
- Sterling**—See K29AC, Fleming.
- Sterling**—K48DQ, Board of Logan County Commissioners, 315 Main St., Sterling, CO 80751 (KTLA Ch. 5 Los Angeles, CA)—100-w, lat. 40° 35' 28", long. 103° 02' 23".
- Sterling**—K50EE, Board of Logan County Commissioners, 315 Main St., Sterling, CO 80751 (KCNC-TV Ch. 4 Denver)—100-w, lat. 40° 35' 28", long. 103° 02' 23".
- Sterling**—K52EW, Board of Logan County Commissioners, 315 Main St., Sterling, CO 80751 (KTVD Ch. 20 Denver)—100-w, lat. 40° 35' 28", long. 103° 02' 23".
- Sterling, Fleming & rural Logan County**—K44FL, Board of Logan County Commissioners, 315 Main St., Sterling, CO 80751 (KWGN-TV Ch. 2 Denver)—100-w, lat. 40° 35' 28", long. 103° 02' 23". Holds CP for change to 500-w. BPTT-JG0601BN.
- Sterling, Fleming & rural Logan County**—K54GJ, Board of Logan County Commissioners, 315 Main St., Sterling, CO 80751 (KCNC-TV Ch. 4 Denver)—100-w, lat. 40° 35' 28", long. 103° 02' 23". Holds CP for change to 500-w. BPTT-JG0601BN.
- Sunetha**—K48HA (formerly K68BI), Raycom National Inc., 20th Floor, 201 Monroe St., Montgomery, AL 36104 (KNME-TV Ch. 5 Albuquerque, NM)—20-w, lat. 37° 11' 36", long. 107° 05' 31".
- Sunetha & Nutria**—K66AV, Emmis Television License Corp. of Honolulu, Suite 300, 3500 W. Olive Ave., Burbank, CA 91505-4604 (KREZ-TV Ch. 6 Durango)—20-w, lat. 37° 11' 36", long. 107° 05' 31".
- Sutank & rural areas**—K04KC, Garfield County, Box 640, Glenwood Springs, CO 81601 (KWGN-TV Ch. 2 Denver)—5-w, lat. 39° 23' 48", long. 107° 14' 00".
- Sutank & rural areas**—K12MH, Rocky Mountain Public Broadcasting Network Inc., 1089 Bannock St., Denver, CO 80204 9972 (KRMA-TV Ch. 6 Denver)—10-w, lat. 39° 23' 48", long. 107° 14' 00".
- **Sweetwater Creek**—K36DB, Resort Television USA LLC, Box 7528, Portland, ME 04112 (KCNC-TV Ch. 4 Denver)—20-w, lat. 39° 47' 21", long. 106° 53' 15".
- Sweetwater Creek area**—K03AP, Sweetwater TV Assn., No. 300, 109 8th St., Glenwood Springs, CO 81601 (KUSA-TV Ch. 9 Denver)—1-w, lat. 39° 47' 00", long. 107° 06' 12".
- Sweetwater Creek area**—K05EC, Sweetwater TV Assn., No. 300, 109 8th St., Glenwood Springs, CO 81601 (KCNC-TV Ch. 4 Denver)—1-w, lat. 39° 47' 00", long. 107° 06' 11".
- Sweetwater Creek area**—K13HO, Sweetwater TV Assn., No. 300, 109 8th St., Glenwood Springs, CO 81601—1-w, lat. 39° 47' 00", long. 107° 06' 12".
- Tarryall Canyon**—See K03FP, Lake George.
- Tarryall Canyon**—See K13EQ, Lake George.
- Taylor River**—See K11QK, Spring Creek.
- Taylor River**—See K13RX, Spring Creek.
- Taylor River resort area**—See K10HS, Division.
- Teller County**—See K58FY, Lake George.
- Texas Creek**—See K03EP, Cotopaxi.
- Texas Creek**—See K57CY, Cotopaxi.
- The Cliffs**—See K45GF, Windcliff.
- The Cliffs**—See K47EC, Windcliff.
- The Cliffs**—See K55IQ, Windcliff.
- The Cliffs**—See K69IF, Windcliff.
- Thomasville**—K05JA, Pitkin County Translator Dept., 506 E. Main St., Aspen, CO 81611 (KMGH-TV Ch. 7 Denver)—10-w, lat. 39° 21' 12", long. 106° 41' 00".
- Toponas & rural area**—K12KR, Yampa Valley TV Assn., County Courthouse, Steamboat Springs, CO 80477 (KCNC-TV Ch. 4 Denver)—10-w, lat. 40° 03' 40", long. 106° 51' 00".
- Towaoac-Ute Mountain Ute Indian Reservation**—K29EK, Rocky Mountain Public Broadcasting Network Inc., 1089 Bannock St., Denver, CO 80204-9972 (KTSC Ch. 8 Pueblo-Colorado Springs)—80-w, lat. 37° 13' 10", long. 108° 48' 26".
- Trinidad, Valdez & Hoehne**—K69CX, Rocky Mountain Public Broadcasting Network Inc., 1089 Bannock St., Denver, CO 80204-9972 (KTSC Ch. 8 Pueblo-Colorado Springs)—100-w, lat. 37° 05' 52", long. 104° 21' 05".
- Troublesome**—See K11HV, Green Mountain Reservoir.
- Upper Crystal River Valley**—See K06CK, Redstone.
- Upper Divide Creek**—K08HT, W. Russell Withers Jr., Box 789, Grand Junction, CO 81502 (KREG-TV Ch. 3 Glenwood Springs)—1-w, lat. 39° 36' 11", long. 107° 38' 49".
- Upper Divide Creek**—K10IQ, Garfield County, Box 640, Glenwood Springs, CO 81601 (KCNC-TV Ch. 4 Denver)—5-w, lat. 39° 36' 11", long. 107° 38' 49".
- Upper Four Mile Creek**—See K52AG, Silt.
- Upper Four Mile Creek**—See K54AG, Silt.
- Upper Frying Pan River**—See K03AJ, Lower Frying Pan River.
- Upper Frying Pan River**—K07KF, Fry-Ark TV Assn., 506 E. Main St., Aspen, CO 81611 (KREG-TV Ch. 3 Glenwood Springs)—1-w, lat. 39° 21' 12", long. 106° 41' 00".
- Upper Frying Pan River**—See K11LM, Lower Frying Pan River.
- Upper Frying Pan River (near Thomasville)**—K09LE, Roaring Fork TV Assn. Inc., 506 E. Main St., Aspen, CO 81611 (KUSA-TV Ch. 9 Denver)—1-w, lat. 39° 21' 12", long. 106° 41' 00".
- Upper Piceance Creek Basin**—See K38AG, Rio Blanco Valley.
- Upper Piceance Creek Basin**—See K44AC, Rio Blanco Valley.
- Upper Piedra**—See K09JV, Pagosa Springs.
- Upper Piedra rural area**—K02HX, Upper Piedra TV Assn., Box 130, Pagosa Springs, CO 81147 (KOAT-TV Ch. 7 Albuquerque, NM)—1-w, lat. 37° 25' 20", long. 107° 09' 05".
- Upper Plateau Creek**—See K69AO, Powderhorn.
- Upper White River**—See K13QU, Bufford.
- Uravan**—K03FQ, Withers Broadcasting Co. of Colorado, Box 1508, Mount Vernon, IL 62864 (KTVX Ch. 4 Salt Lake City, UT)—1-w, lat. 38° 23' 28", long. 108° 45' 33".
- Uravan**—K05GV, Withers Broadcasting Co. of Colorado, Box 1508, Mount Vernon, IL 62864 (KUTV Ch. 2 Salt Lake City, UT)—1-w, lat. 38° 23' 28", long. 108° 45' 33".
- Uravan**—K07QI, Withers Broadcasting Co. of Colorado, Box 1508, Mount Vernon, IL 62864 (KUED Ch. 7 Salt Lake City, UT)—1-w, lat. 38° 23' 28", long. 108° 45' 33".
- Uravan**—K10GY, San Miguel Power Assn. Inc., 1050 Main St., Nucla, CO 81424 (KUTV Ch. 2 Salt Lake City, UT)—1-w, lat. 38° 23' 03", long. 108° 46' 00".
- Uravan**—K12MF, Withers Broadcasting Co. of Colorado, Box 1508, Mount Vernon, IL 62864 (KREY-TV Ch. 10 Montrose)—1-w, lat. 38° 23' 28", long. 108° 45' 33".
- Valdez**—K02CR, Valdez TV Club, Box 239, Rte. 1, Trinidad, CO 81082 (KRDO-TV Ch. 13 Colorado Springs-Pueblo)—1-w, lat. 37° 06' 57", long. 104° 42' 21".
- Valdez**—K07FA, Valdez TV Club, Box 239, Rte. 1, Trinidad, CO 81082 (KKTU Ch. 11 Colorado Springs-Pueblo)—1-w, lat. 37° 06' 57", long. 104° 42' 21".

The Authoritative Weekly News Service Covering
Federal, State and Local Cable Activities and Trends

**WARREN'S CABLE REGULATION
MONITOR**

For Information, call 800-771-9202

Valdez—K09FA, Valdez TV Club, Box 239, Rte. 1, Trinidad, CO 81082 (KOAA-TV Ch. 5 Pueblo-Colorado Springs)—1-w, lat. 37° 06' 57", long. 104° 42' 21".

Valdez—See K69CX, Trinidad.

Vallecito & Bayfield—K08ET, Lake TV Assn., Rte. 1, Bayfield, CO (KREZ-TV Ch. 6 Durango)—10-w, lat. 37° 22' 00", long. 107° 31' 30".

Vallecito Reservoir area—K02ET, Lake TV Assn., Vallecito Lake, Rte. 1, Bayfield, CO 81122 (KOAT-TV Ch. 7 Albuquerque, NM)—1-w, lat. 37° 22' 00", long. 107° 31' 30".

Vallecito Reservoir area—K10AD, Lake TV Assn., Vallecito Lake, Rte. 1, Bayfield, CO 81122 (KOB-TV Ch. 4 Albuquerque, NM)—1-w, lat. 37° 22' 00", long. 107° 31' 30".

Victor—K04BY, Victor Volunteer Fire Dept., Victor Ave. & 5th St., Victor, CO 80860 (KUSA-TV Ch. 9 Denver)—1-w, lat. 38° 42' 50", long. 105° 08' 42".

Victor—K12GU, Victor Volunteer Fire Dept., Victor Ave. & 5th St., Victor, CO 80860 (KMGH-TV Ch. 7 Denver)—1-w, lat. 38° 42' 50", long. 105° 08' 42".

Wagon Wheel Gap rural area—K12IE, Wagon Wheel Gap TV Assn., Creede, CO 81130 (KOAA-TV Ch. 5 Pueblo-Colorado Springs)—1-w, lat. 37° 45' 13", long. 106° 48' 06".

Walden—K08EY, Jackson County, 396 Lafever St., Walden, CO 80480 (KCNC-TV Ch. 4 Denver)—10-w, lat. 40° 39' 49", long. 106° 24' 42".

Walden—K10FB, Jackson County, 396 Lafever St., Walden, CO 80480 (KGWN-TV Ch. 5 Cheyenne, WY)—10-w, lat. 40° 39' 55", long. 106° 24' 34".

Walden—K12MK, Jackson County, 396 Lafever St., Walden, CO 80480 (KWGN-TV Ch. 2 Denver)—10-w, lat. 40° 39' 49", long. 106° 24' 42".

Walden—K60BM, Jackson County, 396 Lafever St., Walden, CO 80480 (KRMA-TV Ch. 6 Denver)—100-w, lat. 40° 39' 49", long. 106° 24' 42".

Washington County—See K14AE, Akron.

Washington County—See K20AE, Akron.

Washington County—See K24AF, Anton.

Washington County—See K26AB, Anton.

Washington County—See K28AB, Anton.

Washington County—See K30AD, Anton.

Washington County—See K35FI, Akron.

Washington County—See K41EV, Akron.

Waunita Hot Springs—K49DK, Gunnison County Metropolitan Recreation District, Box 1382, Gunnison, CO 81230 (KDVR Ch. 31 Denver)—20-w, lat. 38° 29' 56", long. 106° 19' 28".

Waunita Hot Springs—K51DI, Gunnison County Metropolitan Recreation District, Box 1382, Gunnison, CO 81230 (KTSC Ch. 8 Pueblo-Colorado Springs)—20-w, lat. 38° 29' 56", long. 106° 19' 28".

Waunita Hot Springs—K55BI, Gunnison County Metro. Recreation District, Box 1382, Gunnison, CO 81230 (KWGN-TV Ch. 2 Denver)—100-w, lat. 38° 29' 56", long. 106° 19' 28".

Weber Canyon—K020S, Southwest Colorado TV Translator Assn., Box 158, Cortez, CO 81321 (KCNC-TV Ch. 4 Denver)—1-w, lat. 37° 17' 51", long. 108° 18' 02". Note: Licensed as LPTV.

Weber Canyon—K040N, Southwest Colorado TV Translator Assn., Box 158, Cortez, CO 81321 (KMGH-TV Ch. 7 Denver)—1-w, lat. 37° 17' 51", long. 108° 18' 02". Note: Licensed as LPTV.

Weber Canyon—K08MB, Southwest Colorado TV Translator Assn., Box 158, Cortez, CO 81321 (KUSA-TV Ch. 9 Denver)—1-w, lat. 37° 17' 51", long. 108° 18' 02". Note: Licensed as LPTV.

Weber Canyon—K100D, Southwest Colorado TV Translator Assn., Box 158, Cortez, CO 81321 (KRMA-TV Ch. 6 Denver)—1-w, lat. 37° 17' 51", long. 108° 18' 02". Note: Licensed as LPTV.

Weber Canyon—K13XH, Southwest Colorado TV Translator Assn., Box 1570, Cortez, CO 81321 (KWGN-TV Ch. 2 Denver)—1-w, lat. 37° 17' 51", long. 108° 18' 02".

Weiland Ranch, Love Ranch (rural vicinity ESE), South Bertheson Ranch & rural vicinities W & S—K11IF, Rio Blanco County TV Assn., Box 1047, Meeker, CO 81641 (KSL-TV Ch. 5 Salt Lake City, UT)—1-w, lat. 39° 52' 00", long. 108° 13' 55".

Westcliffe—K07BW, Custer County, Box 545, Westcliffe, CO 81252 (KKTU Ch. 11 Colorado Springs-Pueblo)—1-w, lat. 38° 07' 39", long. 105° 22' 08".

Westcliffe—K09DY, Custer County, Box 545, Westcliffe, CO 81252 (KRDO-TV Ch. 13 Colorado Springs-Pueblo)—1-w, lat. 38° 07' 39", long. 105° 22' 08".

***Westcliffe**—K15EC, Sangre de Cristo Communications Inc., 2200 7th Ave., Pueblo, CO 81005 (KOAA-TV Ch. 5 Pueblo-Colorado Springs)—100-w, lat. 38° 07' 39", long. 105° 22' 08".

White River—See K50AE, Wilson Creek.

White River—See K62AB, Meeker.

White River area (E & W) & Piceance Creek area—K32AC, Rio Blanco County TV Assn., Box 1047, Meeker, CO 81641 (KRMA-TV Ch. 6 Denver)—100-w, lat. 40° 05' 51", long. 108° 48' 36".

White River area (E & W) & Piceance Creek area—K54AH, Rio Blanco County TV Assn., Box 1047, Meeker, CO 81641 (KMGH-TV Ch. 7 Denver)—100-w, lat. 40° 09' 50", long. 108° 26' 36".

White River area (E & W) & Piceance Creek area—K56EZ, Rio Blanco County TV Assn., Box 1047, Meeker, CO 81641 (KCNC-TV Ch. 4 Denver)—100-w, lat. 40° 09' 50", long. 108° 26' 36".

White River area (E & W) & Piceance Creek area—K58EF, Rio Blanco County TV Assn., Box 1047, Meeker, CO 81641 (KUSA-TV Ch. 9 Denver)—100-w, lat. 40° 09' 50", long. 108° 26' 36".

Williams Fork rural area—K12DQ, Moffat County, 221 W. Victory Way, Craig, CO 81625 (KCNC-TV Ch. 4 Denver)—10-w, lat. 40° 20' 52", long. 107° 32' 14".

Wilson Creek Oil Camp—K13IH, Rio Blanco County TV Assn., Box 1047, Meeker, CO 81641 (KSL-TV Ch. 5 Salt Lake City, UT)—1-w, lat. 40° 10' 04", long. 107° 55' 54".

Wilson Creek, Meeker, White River rural area—K50AE, Rio Blanco County TV Assn., 17497 Hwy. 64, Rangely, CO 81648 (KRMA-TV Ch. 6 Denver)—100-w, lat. 40° 10' 55", long. 107° 54' 01". Holds CP for change to lat. 39° 42' 04", long. 107° 57' 05". BPTT-910501DI.

Windcliff, The Cliffs & Estes Park (W)—K45GF (formerly K55AU), Syncom Media Group Inc., Suite 116, 3 Dunwoody Park, Dunwoody, GA 30338 (KMGH-TV Ch. 7 Denver)—10-w, lat. 40° 20' 15", long. 105° 34' 44". Holds CP for change to lat. 39° 23' 06", long. 105° 02' 51". 6PTTL-20000711AAM.

Windcliff, The Cliffs & Estes Park (W)—K47EC, Syncom Media Group Inc., Suite 116, 3 Dunwoody Park, Dunwoody, GA 30338 (KCNC-TV Ch. 4 Denver)—10-w, lat. 40° 20' 15", long. 105° 34' 44".

Windcliff, The Cliffs & Estes Park (W)—K69IF, Syncom Media Group Inc., Suite 116, 3 Dunwoody Park, Dunwoody, GA 30338 (KWGN-TV Ch. 2 Denver)—10-w, lat. 40° 20' 15", long. 105° 34' 44". Holds CP for change to lat. 39° 47' 50", long. 105° 19' 50". BPTTL-19991026ABH.

Wolcott, Eagle, Gypsum & Riland—K07DB, Eagle Valley TV Corp., Box 101, Eagle, CO 81631 (KUSA-TV Ch. 9 Denver)—10-w, lat. 39° 44' 01", long. 106° 48' 04".

Wolcott, Eagle, Gypsum & Riland—K10DG, Eagle Valley TV Corp., Box 101, Eagle, CO 81631 (KCNC-TV Ch. 4 Denver)—10-w, lat. 39° 44' 01", long. 106° 48' 04".

Wolcott, Eagle, Gypsum & Riland—K13DE, Eagle Valley TV Corp., Box 101, Eagle, CO 81631 (KMGH-TV Ch. 7 Denver)—10-w, lat. 39° 44' 00", long. 106° 48' 00".

Woodland Park—K28GE, Raycom National Inc., 20th Floor, 201 Monroe St., Montgomery, AL 36104 (KXRM-TV Ch. 21 Colorado Springs)—100-w, lat. 38° 59' 13", long. 105° 04' 08".

Woodland Park—K33EW, Full Gospel Outreach Inc., No. 111, 5050 Edison Ave., Colorado Springs, CO 80915—lat. 38° 59' 12", long. 105° 04' 05".

Woody Creek—K120D, Woody Creek TV Assn./Roaring Fork, 506 E. Main St., Aspen, CO 81611 (KRMA-TV Ch. 6 Denver)—10-w, lat. 38° 18' 30", long. 106° 57' 15".

Woody Creek & Pitkin County rural area—K07RN, Roaring Fork TV Assn. Inc., 506 E. Main St., Aspen, CO 81611 (KRMA-TV Ch. 6 Denver)—1-w, lat. 38° 18' 30", long. 106° 57' 15".

Woody Creek & Pitkin County rural area—K09LU, Woody Creek Recreation Assn., 506 E. Main St., Aspen, CO 86402 (KREX-TV Ch. 5 Grand Junction)—10-w, lat. 39° 18' 30", long. 106° 57' 15".

Woody Creek & Pitkin County rural area—K11LW, Woody Creek Recreation Assn., 506 E. Main St., Aspen, CO 86402 (KUSA-TV Ch. 9 Denver)—10-w, lat. 39° 18' 30", long. 106° 57' 15".

Woody Creek & Pitkin County rural area—K13MT, Woody Creek Recreation Assn., 506 E. Main St., Aspen, CO 86402 (KCNC-TV Ch. 4 Denver)—1-w, lat. 39° 18' 30", long. 106° 57' 15".

Wray—K04DM, TV Committee, Box 13, Wray, CO 80754 (KBSL-TV Ch. 10 Goodland, KS)—1-w, lat. 40° 04' 51", long. 102° 12' 29".

Wray—K12AM, TV Committee, Box 13, Wray, CO 80754 (KSNK Ch. 8 McCook-Oberlin, Kansas, NE)—1-w, lat. 40° 04' 51", long. 102° 12' 29".

Wray—K48GA, Region 1 Translator Assn., 320 E. 10th Ave., Yuma, CO 80759 (KCNC-TV Ch. 4 Denver)—100-w, lat. 40° 03' 15", long. 102° 13' 31".

Wray—K50FJ, Region 1 Translator Assn., 320 E. 10th Ave., Yuma, CO 80759 (KRMA-TV Ch. 6 Denver)—100-w, lat. 40° 03' 15", long. 102° 13' 31".

Wray—K52FZ, Region 1 Translator Assn., 320 E. 10th Ave., Yuma, CO 80759 (KUSA-TV Ch. 9 Denver)—100-w, lat. 40° 03' 15", long. 102° 13' 31".

Wray—K56BI, Region 1 Translator Assn., 320 E. 10th Ave., Yuma, CO 80759 (KTVS Ch. 3 Sterling)—100-w, lat. 40° 03' 15", long. 102° 13' 31".

Wray—K588B, Region 1 Translator Assn., 320 E. 10th Ave., Yuma, CO 80759 (KWGN-TV Ch. 2 Denver)—100-w, lat. 40° 03' 15", long. 102° 13' 31".

Yampa—See K06CH, Oak Creek.

Yampa—See K09IF, Oak Creek.

Yampa Valley—K07GK, Moffat County, County Courthouse, Craig, CO 81625 (KUSA-TV Ch. 9 Denver)—10-w, lat. 40° 27' 16", long. 106° 44' 34".

Yampa Valley rural area—See K13ES, Phippsburg.

Yuma—K13EM, Town of Yuma, Box 265, Yuma, CO 80757 (KCNC-TV Ch. 4 Denver)—1-w, lat. 40° 08' 20", long. 102° 44' 30".

Yuma—K32AB, Region 1 Translator Assn., 320 E. 10th Ave., Yuma, CO 80759 (KWGN-TV Ch. 2 Denver)—100-w, lat. 40° 06' 59", long. 102° 38' 21".

Yuma—K34AC, Region 1 Translator Assn., 320 E. 10th Ave., Yuma, CO 80759 (KCNC-TV Ch. 4 Denver)—100-w, lat. 40° 06' 59", long. 102° 38' 21".

Yuma—K36AC, Region 1 Translator Assn., 320 E. 10th Ave., Yuma, CO 80759 (KRMA-TV Ch. 6 Denver)—100-w, lat. 40° 06' 59", long. 102° 38' 21".

Yuma—K38AD, Region 1 Translator Assn., 320 E. 10th Ave., Yuma, CO 80759 (KUSA-TV Ch. 9 Denver)—100-w, lat. 40° 06' 59", long. 102° 38' 21".

Yuma—K40CG, Region 1 Translator Assn., 320 E. 10th Ave., Yuma, CO 80759 (KMGH-TV Ch. 7 Denver)—100-w, lat. 40° 08' 35", long. 102° 48' 51".

Dover—W14CM (formerly W68CQ), Trinity Broadcasting Network Inc., 2442 Michelle Dr., Tustin, CA 92780 (KTBN-TV Ch. 40 Santa Ana-Los Angeles, CA)—1000-w, lat. 39° 11' 08", long. 75° 29' 28".

Newark & Brookside—W14BG, Priority Communications Ministries Inc., Box 372, c/o Faith City Family Church, Wilmington, DE 19899 (WGCB-TV Ch. 49 Red Lion-Lancaster, PA)—1000-w, lat. 39° 32' 04", long. 75° 42' 36". Note: Licensed as LPTV

Wilmington—W40AZ, National Minority TV Inc., Box C-11351, Santa Ana, CA 92711 (KTBN-TV Ch. 40 Santa Ana-Los Angeles, CA)—637-w, lat. 39° 51' 03", long. 75° 29' 45".

District of Columbia

■ **Washington**—WMDO-CA, Ch. 30, Entravision Holdings LLC, Suite 6000 W, Santa Monica, CA 90404 (WNVT Ch. 53 Goldvein, VA)—1000-w, lat. 38° 53' 44", long. 77° 08' 04". Note: Licensed as LPTV

Washington—WKRP-LP (formerly WSIT-LP), Ch. 42, Capital Media LLC, 9009 Potomac Forest Dr., Great Falls, VA 22066 (WWFX Ch. 60 Martinsburg, WV)—830-w, lat. 38° 56' 09", long. 77° 04' 26". Note: Licensed as LPTV

Florida

Alachua/Gainesville—W69AY, Associated Christian TV System Inc., 4520 Parkbreeze Court, Orlando, FL 32808 (WACX Ch. 55 Leesburg-Orlando)—1000-w, lat. 29° 42' 45", long. 82° 18' 08". Note: Licensed as LPTV

Big Pine—W47AC, WEYS Television Corp., Box 348, Sedalia, CO 80135 (WTVJ Ch. 6 Miami)—1000-w, lat. 24° 40' 09", long. 81° 21' 33".

Big Pine—W52BB, Board of County Commissioners-Monroe County, 500 Whitehead St., Key West, FL 33040 (WPBT Ch. 2 Miami-Fort Lauderdale)—1000-w, lat. 24° 39' 02", long. 81° 18' 36".

Big Pine—W55AM, Board of County Commissioners-Monroe County, 500 Whitehead St., Key West, FL 33040 (WCIX Ch. 6 Miami)—1000-w, lat. 24° 39' 02", long. 81° 18' 36".

Big Pine—W57AM, WEYS Television Corp., Box 348, Sedalia, CO 80135 (WSVN Ch. 7 Miami-Fort Lauderdale)—1000-w, lat. 24° 39' 02", long. 81° 18' 36". Holds CP for change to lat. 24° 40' 09", long. 81° 21' 33". BPTTL-20010424AAR

Big Pine—W60AK, LPTV Inc., Suite 108, 2700 Bee Caves Rd., Austin, TX 78746 (WPLG Ch. 10 Miami)—1000-w, lat. 24° 39' 02", long. 81° 18' 36".

Cocoa-Rockledge—W04CN, Ermis Television License Corp. of Honolulu, Suite 300, 3500 W. Olive Ave., Burbank, CA 91505-4604—10-w, lat. 28° 16' 42", long. 80° 42' 03".

Coral Springs—WHDT-LP, Ch. 44, Guenter Marksteiner, 2835 S.W. Brighton Way, Palm City, FL 34990 (WFOR-TV Ch. 4 Miami-Fort Lauderdale)—1000-w, lat. 26° 21' 48", long. 80° 07' 42". Note: Licensed as LPTV. Holds CP for change to lat. 25° 58' 15", long. 80° 12' 32". BMMPTL-JG0601EX.

Fellsmere—See W46DB, Melbourne.

Fort Lauderdale—W27AQ, Skinner Broadcasting Inc., 4117 Van Buren St., Hollywood, FL 33021 (WTVJ Ch. 6 Miami)—1000-w, lat. 26° 13' 48", long. 80° 05' 27". Note: Operating as LPTV

Fort Myers—W24AA, CFF Properties Inc., 6350 West Freeway, Fort Worth, TX 76150 (WCLF Ch. 22 Clearwater)—1000-w, lat. 26° 38' 34", long. 82° 01' 35". Note: Licensed as LPTV

Fort Myers—W70AM, Leeco TV Inc., 170 Oakley Ave., North Fort Myers, FL (WSVN Ch. 7 Miami-Fort Lauderdale)—100-w, lat. 26° 42' 25", long. 81° 50' 20".

Fort Myers—W73AI, Leeco TV Inc., 170 Oakley Ave., North Fort Myers, FL (WPLG Ch. 10 Miami)—100-w, lat. 26° 42' 25", long. 81° 50' 20".

Fort Myers—WDPX-LP, Ch. 57, Tiger Eye Broadcasting Corp., Suite 500, 3400 Lakeside Dr., Miramar FL 33027 (WXPX Ch. 66 Bradenton-Tampa)—1000-w, lat. 26° 30' 18", long. 81° 51' 14". Note: Licensed as LPTV

Gainesville—See W69AY, Alachua.

Hallandale—W58BU, National Broadcasting Co., Room 1022, 30 Rockefeller Plaza, New York, NY 10112 (WTVJ Ch. 6 Miami)—2000-w, lat. 25° 59' 09", long. 80° 11' 37".

■ **Inglis/Yankeetown**—WYKE-LP (formerly W49AI), Ch. 49, Citrus County Assn. for Retarded Children, 1315 N. Van Nortwick Rd., Lecanto, FL 32661 (WDFL Ch. 35 Orlando)—1000-w, lat. 28° 52' 55", long. 82° 31' 30". Note: Licensed as LPTV

Inverness—W61AK, Viacom International Inc., 1515 Broadway, New York, NY 10036 (WTOG Ch. 44 St. Petersburg-Tampa)—1000-w, lat. 28° 53' 20", long. 82° 22' 59".

Key West—W31AB, LPTV Inc., Suite 108, 2700 Bee Caves Rd., Austin, TX 78746 (WPBT Ch. 2 Miami-Fort Lauderdale)—100-w, lat. 24° 34' 58", long. 81° 46' 00".

Key West—W39AC, WEYS Television Corp., Box 348, Sedalia, CO 80135—100-w, lat. 24° 33' 18", long. 81° 48' 07".

Key West—W44AC, LPTV Inc., Suite 108, 2700 Bee Caves Rd., Austin, TX 78746—100-w, lat. 24° 34' 58", long. 81° 46' 00".

Key West—W66AN, LPTV Inc., Suite 108, 2700 Bee Caves Rd., Austin, TX 78746 (WPLG Ch. 10 Miami)—100-w, lat. 24° 34' 58", long. 81° 46' 00".

Key West—WKIZ-LP (formerly W49AE), Ch. 49, WEYS Television Corp., Box 348, Sedalia, CO 80135 (WSVN Ch. 7 Miami-Fort Lauderdale)—100-w, lat. 24° 33' 18", long. 81° 48' 07".

dale)—100-w, lat. 24° 33' 18", long. 81° 48' 07".

Lake City—W02BE, Charles Wells, Box 1089, Dothan, AL 36301 (WTVY Ch. 4 Dothan, AL)—lat. 30° 08' 59", long. 82° 39' 07". Note: Licensed as LPTV

Lake City—W51AG, Budd Broadcasting Co. Inc., 4190 N.W. 93rd Ave., Gainesville, FL 32653 (WGFL Ch. 53 High Springs)—lat. 30° 17' 33", long. 82° 58' 15". Holds CP for change to lat. 30° 14' 40", long. 82° 40' 11". BPTTL-960516PE.

Lakeland—W14AC, Sharp Communications Inc., 4520 Parkbreeze Court, Orlando, FL 32808 (WACX Ch. 55 Leesburg-Orlando)—lat. 28° 03' 02", long. 81° 47' 58".

Marathon—W24CA, LPTV Inc., Suite 108, 2700 Bee Caves Rd., Austin, TX 78746 (WPBT Ch. 2 Miami-Fort Lauderdale)—1000-w, lat. 24° 45' 35", long. 80° 57' 22".

Marathon—W38AA, WEYS Television Corp., Box 348, Sedalia, CO 80135 (WTVJ Ch. 6 Miami)—1000-w, lat. 24° 45' 35", long. 80° 57' 22". Holds CP for change to lat. 24° 41' 30", long. 81° 06' 31". BPTTL-20010424AAT

Marathon—W63AL, WEYS Television Corp., Box 348, Sedalia, CO 80135 (WFOR-TV Ch. 4 Miami-Fort Lauderdale)—1000-w, lat. 24° 41' 30", long. 81° 06' 31".

Marathon—W65AP, WEYS Television Corp., Box 348, Sedalia, CO 80135 (WSVN Ch. 7 Miami-Fort Lauderdale)—1000-w, lat. 24° 41' 30", long. 81° 06' 31".

Marathon—W68AI, LPTV Inc., Suite 108, 2700 Bee Caves Rd., Austin, TX 78746 (WPLG Ch. 10 Miami)—1000-w, lat. 24° 45' 35", long. 80° 57' 22".

Matecumbe—W27AY, Board of County Commissioners-Monroe County, 500 Whitehead St., Key West, FL 33040 (WTVJ Ch. 6 Miami)—1000-w, lat. 24° 56' 12", long. 80° 37' 02".

Matecumbe—W32AB, LPTV Inc., Suite 108, 2700 Bee Caves Rd., Austin, TX 78746 (WPBT Ch. 2 Miami-Fort Lauderdale)—1000-w, lat. 24° 56' 12", long. 80° 37' 02".

Matecumbe—W40AA, WEYS Television Corp., Box 348, Sedalia, CO 80135 (WFOR-TV Ch. 4 Miami-Fort Lauderdale)—1000-w, lat. 24° 54' 18", long. 80° 38' 56".

Matecumbe—W43AD, WEYS Television Corp., Box 348, Sedalia, CO 80135 (WSVN Ch. 7 Miami-Fort Lauderdale)—1000-w, lat. 24° 54' 18", long. 80° 38' 56".

Matecumbe—W59AJ, Masada Media Inc., Box 4197, Englewood, CO 80155 (WPLG Ch. 10 Miami)—1000-w, lat. 24° 56' 12", long. 80° 37' 02".

Melbourne & Palm Bay—W16AJ, WESH Television Inc., Suite 1250, 101 S. Hanley Rd., St. Louis, MO 63105 (WESH Ch. 2 Daytona Beach-Orlando)—1000-w, lat. 28° 02' 29", long. 80° 37' 12".

Melbourne-Fellsmere—W46DB, Net Media Services Inc., 485 Cardinal Oaks Court, Lake

Connecticut

■ **Hartford**—W47AD, WXTV License Partnership, 24 Meadowlands Pkwy., Secaucus, NJ 07094 (WXTV Ch. 41 New York-Paterson, New Jersey, NY)—1000-w, lat. 41° 42' 32", long. 72° 28' 30". Note: Licensed as LPTV

Stamford—W27CD (formerly W38BC), WLNY-TV Inc., Suite 55, 270 S. Service Rd., Melville, NY 11747 (WLNY Ch. 55 Riverhead, NY)—1000-w, lat. 41° 03' 54", long. 73° 32' 04". Note: Licensed as LPTV

Waterbury—W12BH, Connecticut Public Broadcasting Corp., 24 Summit St., Hartford, CT 06106 (WEDH Ch. 24 Hartford; WEDW Ch. 49 Bridgeport)—1000-w, lat. 41° 33' 51", long. 73° 05' 09".

West Haven—W59AA, WVIT Inc., 1515 Broadway, New York, NY 10036 (WVIT Ch. 30 New Britain-Hartford)—1000-w, lat. 41° 17' 42", long. 72° 58' 24".

Delaware

Brookside—See W14BG, Newark.

Mary, FL 32746 (WTCE Ch. 21 Fort Pierce)—1000-w, lat. 28° 08' 14", long. 80° 42' 11". Holds CP for change to 1960-w. BPTT-JG0601TF.

Miami—W55BV, WEYS Television Corp., 527 Southard St., Key West, FL 33040 (WEYS Ch. 22 Key West-Miami)—1000-w, lat. 25° 32' 24", long. 80° 28' 07".

Ocala—W29AB, Meredith Corp., 1716 Locust St., Des Moines, IA 50309 (WKMG-TV Ch. 6 Orlando)—1000-w, lat. 29° 06' 05", long. 82° 07' 02".

Ocala—W57AN, Diversified Communications, 35 Hildreth St., Bangor, ME 04401 (WCJB Ch. 20 Gainesville)—100-w, lat. 29° 12' 25", long. 82° 07' 55".

Okeechobee—W61AP, Trinity Broadcasting Network Inc., 2442 Michelle Dr., Tustin, CA 92780 (KTBN-TV Ch. 40 Santa Ana-Los Angeles, CA)—100-w, lat. 27° 11' 53", long. 80° 50' 33".

Orlando—W31AU, CFF Properties Inc., 6350 West Freeway, Fort Worth, TX 76150 (WACX Ch. 55 Leesburg-Orlando)—880-w, lat. 28° 36' 23", long. 81° 27' 01". Note: Licensed as LPTV.

Orlando—WVEN-LP Ch. 63, Entravision Holdings LLC, Ste. 300, 5135 Adanson St., Orlando, FL 32804-1353—446-w, lat. 28° 35' 35", long. 81° 25' 12". Note: Licensed as LPTV.

Palm Bay—See W16AJ, Melbourne.

Panama City—W68CM, Trinity Broadcasting Network Inc., 2442 Michelle Dr., Tustin, CA 92780—1000-w, lat. 30° 12' 12", long. 85° 36' 57".

Panama City & adjacent communities—W22AD, State Board of Regents of Florida, Florida State U., 2565 Pottsdamer St., Tallahassee, FL 32304 (WFSU-TV Ch. 11 Tallahassee)—1000-w, lat. 30° 10' 06", long. 85° 42' 06".

■ **Pompano Beach**—W21BD, WEYS Television Corp., 527 Southard St., Key West, FL 33040 (WEYS Ch. 22 Key West-Miami)—1000-w, lat. 26° 13' 47", long. 80° 05' 26".

Port Charlotte—W52CN, Trinity Broadcasting Network Inc., 2442 Michelle Dr., Tustin, CA 92780—1000-w, lat. 26° 58' 48", long. 82° 04' 03".

Port Richey—W46BQ, Henry Esteva, 201 2nd Ave., St. Petersburg, FL 33701 (WMOR-TV Ch. 32 Lakeland-Tampa; KTBN-TV Ch. 40 Santa Ana-Los Angeles, CA)—1000-w, lat. 28° 19' 27", long. 82° 41' 56".

Rock Harbor—W54BB, WEYS Television Corp., Box 348, Sedalia, CO 80135 (WPLG Ch. 10 Miami)—100-w, lat. 25° 05' 29", long. 86° 26' 37".

Rock Harbor—W56AZ, WEYS Television Corp., Box 348, Sedalia, CO 80135—lat. 25° 14' 07", long. 80° 19' 35". Holds CP for change to lat. 25° 05' 29", long. 80° 26' 37". BPTT-L20010424AAP

Rock Harbor—W61AI, Masada Media Inc., Box 4197, Englewood, CO 80155 (WTVJ Ch. 6 Miami)—100-w, lat. 25° 10' 24", long. 80° 22' 21".

Rock Harbor—W64AN, WEYS Television Corp., Box 348, Sedalia, CO 80135 (WFOR-TV Ch. 4 Miami-Fort Lauderdale)—100-w, lat. 25° 05' 29", long. 80° 26' 37".

Rock Harbor—W67AP, Colorado Community Broadcast Inc., Box 4197, Englewood, CO 80155 (WSVN Ch. 7 Miami-Fort Lauderdale)—100-w, lat. 25° 14' 07", long. 80° 19' 35".

Sebring—W17B0, Trinity Broadcasting Network Inc., 2442 Michelle Dr., Tustin, CA 92780 (KTBN-TV Ch. 40 Santa Ana-Los Angeles, CA)—1000-w, lat. 27° 24' 25", long. 81° 25' 56".

Sebring—W23BT, Viacom International Inc., c/o Viacom/DC, 1501 M St. NW, Suite 1100, Washington, DC 20005 (WTOG Ch. 44 Tampa)—1000-w, lat. 27° 27' 15", long. 81° 24' 22". Note: Operating as LPTV

Sebring—W27AE, Viacom International Inc., 1515 Broadway, New York, NY 10036 (WTOG Ch. 44 St. Petersburg-Tampa)—1000-w, lat. 27° 27' 13", long. 81° 24' 23".

Sebring—W60CE, Trinity Broadcasting Network Inc., 2442 Michelle Dr., Tustin, CA 92780—1000-w, lat. 27° 24' 25", long. 81° 25' 56".

St. Petersburg—W63BS, Henry Esteva, 201 2nd Ave., St. Petersburg, FL 33701 (WTMV Ch. 32 Lakeland)—1000-w, lat. 27° 50' 44", long. 82° 46' 22". Note: Licensed as LPTV

Sunrise—W19BJ, National Broadcasting Co., Room 1022, 30 Rockefeller Plaza, New York, NY 10112 (WTVJ Ch. 6 Miami)—760-w, lat. 26° 05' 18", long. 80° 24' 54".

Tampa—W57BA, ZGS Television of Tampa Inc., Suite 400, 2700 W. Martin Luther King Blvd., Tampa, FL 33607 (KTBN-TV Ch. 40 Santa Ana-Los Angeles, CA)—1000-w, lat. 27° 56' 50", long. 82° 27' 35". Note: Licensed as LPTV.

Tampa—WVEA-LP Ch. 61, Entravision Communications Co. LLC, No. 204, 2942 W. Columbus Dr., Tampa, FL 33607—100-w, lat. 27° 56' 50", long. 82° 27' 35". Note: Operating as LPTV.

Venice—W56CN, WWWB-TV Co., 959 8th Ave., New York, NY 10019. (WMOR-TV Ch. 32 Lakeland-Tampa)—lat. 27° 07' 56", long. 82° 23' 43".

Vero Beach—W50AW, WFLX LP, 1600 W. 2nd St., Cleveland, OH 44115-1454 (WFLX Ch. 29 West Palm Beach)—861-w, lat. 27° 32' 46", long. 80° 22' 08".

Vero Beach—W64AX, Scripps Howard Inc., 622 N. Flagler Dr., West Palm Beach, FL 33480 (WPTV Ch. 5 West Palm Beach)—100-w, lat. 27° 36' 36", long. 80° 27' 15".

West Palm Beach—W65DV, Jacksonville Educators Broadcasting Inc., 3601 N. 25th St., Fort Pierce, FL 34946 (WOPX Ch. 56 Melbourne)

—840-w, lat. 26° 47' 58", long. 80° 04' 33". Holds CP for change to 1940-w. BPTT-JG0601PH.

Georgia

Athens—W42AO, Georgia Regional Community TV, Box 454, Athens, GA 30603 (WATC Ch. 57 Atlanta)—1000-w, lat. 33° 53' 38", long. 83° 25' 58".

■ **Augusta**—WBPI-LP (formerly W49CA), Ch. 49, Watchman Bcstg. Productions International, Box 3618, Augusta, GA 30914 (WQHB Ch. 63 Sumter, SC)—1000-w, lat. 33° 30' 53", long. 81° 56' 23". Note: Licensed as LPTV

Carnesville—W52AA, Georgia Public Telecommunications Commission, 1540 Stewart Ave. SW, Atlanta, GA 30310 (WCES-TV Ch. 20 Wrens-Augusta)—1000-w, lat. 34° 21' 38", long. 83° 12' 51".

Carrollton—W49AD, Georgia Public Telecommunications Commission, 1540 Stewart Ave. SW, Atlanta, GA 30310 (WJSP-TV Ch. 28 Columbus-Warm Springs)—1000-w, lat. 33° 33' 50", long. 85° 01' 04".

Cedartown—W65AD, Georgia Public Telecommunications Commission, 1540 Stewart Ave. SW, Atlanta, GA 30310 (WCPL-TV Ch. 18 Chatsworth-Dalton)—100-w, lat. 34° 04' 09", long. 85° 14' 50".

Clayton & Mountain City—W06AE, WYFF Hearst-Argyle Television Inc., 888 7th Ave., New York, NY 10106 (WYFF Ch. 4 Greenville-Spartanburg, SC, and Asheville, NC)—1-w, lat. 34° 54' 24", long. 83° 24' 56".

Columbus—W48AB, Georgia Public Telecommunications Commission, 1540 Stewart Ave. SW, Atlanta, GA 30310 (WJSP-TV Ch. 28 Columbus-Warm Springs)—1000-w, lat. 32° 27' 24", long. 84° 53' 57".

Dade County—See W51AB, Flintstone.

Dalton—WDGA-LP Ch. 49 (formerly Ch. 47), North Georgia Television, 101 S. Spencer St., Dalton, GA 30721 (WDNN-LP Ch. 43 Calhoun)—1000-w, lat. 34° 44' 00", long. 85° 01' 03".

Draketown—W27AA, Georgia Public Telecommunications Commission, 1540 Stewart Ave. SW, Atlanta, GA 30310 (WCPL-TV Ch. 18 Chatsworth-Dalton)—1000-w, lat. 33° 49' 51", long. 85° 06' 50".

Eiberton—W60AE, Georgia Public Telecommunications Commission, 1540 Stewart Ave. SW, Atlanta, GA 30310 (WCES-TV Ch. 20 Wrens-Augusta)—1000-w, lat. 34° 06' 34", long. 82° 53' 01".

Flintstone and rural areas of Dade & Walker Counties—W51AB, Georgia Public Telecommunications Commission, 1540 Stewart Ave. SW, Atlanta, GA 30310 (WCPL-TV Ch. 18 Chatsworth-Dalton)—100-w, lat. 34° 57' 07", long. 85° 22' 58".

Hartwell & Royston—W22AC, Georgia Public Telecommunications Commission, 1540 Stewart Ave. SW, Atlanta, GA 30310 (WCES-

TV Ch. 20 Wrens-Augusta)—1000-w, lat. 34° 18' 45", long. 82° 56' 15".

Hiawassee—W50AB, Georgia Public Telecommunications Commission, 1540 Stewart Ave. SW, Atlanta, GA 30310 (WCPL-TV Ch. 18 Chatsworth-Dalton)—1000-w, lat. 34° 57' 15", long. 83° 43' 47".

Hiawassee & Macedonia Community, GA & Hayesville, NC—W07BB, Tri-County TV Booster Inc., Box 57, Hiawassee, GA 30546 (WSB-TV Ch. 2 Atlanta)—1-w, lat. 34° 57' 15", long. 83° 43' 48".

Hiawassee & Macedonia Community, GA & Hayesville, NC—W10AM, Tri-County TV Booster Inc., Box 57, Hiawassee, GA 30546 (WAGA-TV Ch. 5 Atlanta)—1-w, lat. 34° 57' 15", long. 83° 43' 48".

Hiawassee & Macedonia Community, GA & Hayesville, NC—W13AX, Tri-County TV Booster Inc., Box 57, Hiawassee, GA 30546 (WXIA-TV Ch. 11 Atlanta)—1-w, lat. 34° 57' 15", long. 83° 43' 48".

Hinesville-Richmond Hill—W41CH, Southern TV Corp., 9661 82nd Ave. N, Seminole, FL 33777 (WGSA Ch. 34 Baxley)—1000-w, lat. 31° 50' 30", long. 81° 47' 00". Holds CP for change to 8170-w, lat. 31° 49' 52", long. 81° 47' 21". BPTT-981030JB.

La Fayette—W35AA, Georgia Public Telecommunications Commission, 1540 Stewart Ave. SW, Atlanta, GA 30310 (WCPL-TV Ch. 18 Chatsworth-Dalton)—100-w, lat. 34° 41' 37", long. 85° 16' 14".

Lafayette—WLFV-LP (formerly W41CG), Ch. 41, North Georgia Television/NGTV, 101 S. Spencer St., Dalton, GA 30721-3122 (WDNN-LP Ch. 43 Calhoun)—100-w, lat. 34° 41' 06", long. 85° 11' 46".

Luella—W52CL, Trinity Broadcasting Network Inc., 2442 Michelle Dr., Tustin, CA 92780 (KTBN-TV Ch. 40 Santa Ana-Los Angeles, CA)—100-w, lat. 33° 24' 55", long. 84° 09' 40".

Macedonia Community—See W07BB, Hiawassee.

Macedonia Community—See W10AM, Hiawassee.

Macedonia Community—See W13AX, Hiawassee.

Mountain City—See W06AE, Clayton.

Richmond Hill—See W39BV, Hinesville.

***Ringgold**—WRNG-LP (formerly W63CP), Ch. 63, North Georgia Television/NGTV, 101 S. Spencer St., Dalton, GA 30721—100-w, lat. 34° 55' 30", long. 85° 05' 50".

Royston—See W22AC, Hartwell.

Savannah—W34BO, Upchurch Broadcasting Inc., Box 1080, Jekyll Rd., Baxley, GA 31513 (WUBI Ch. 34 Baxley)—1000-w, lat. 32° 02' 43", long. 81° 07' 23". Note: Licensed as LPTV.

Idaho

Savannah—W55AW, Channel America LPTV Holdings Inc., Suite 804, 24 W. 57th St., New York, NY 10019—60-w, lat. 32° 03' 48", long. 81° 02' 56". Note: Licensed as LPTV.

■ **Savannah**—WGSA-CA, Ch. 50, Southern TV Corp., 117 Oglethorpe Pro Court, Savannah, GA 31406 (WGSA Ch. 34 Baxley)—10000-w, lat. 32° 04' 21", long. 81° 04' 45". Note: Licensed as LPTV.

Statesboro—W25CQ, Southern TV Corp., 9661 82nd Ave. N, Seminole, FL 33777 (WGSA Ch. 34 Baxley)—940-w, lat. 32° 20' 04", long. 81° 41' 15".

Summerville-Trion—WSUT-LP (formerly W21BV), Ch. 21, North Georgia Television/NGTV, 101 S. Spencer St., Dalton, GA 30721-3122 (WDNN-LP Ch. 43 Calhoun)—100-w, lat. 34° 31' 28", long. 85° 18' 34".

Thomasville—W38CM, National Minority TV Inc., 22156 Tama Dr., Lake Forest, CA 92630 (KTBN-TV Ch. 40 Santa Ana-Los Angeles, CA)—1000-w, lat. 30° 23' 42", long. 83° 32' 02". Holds CP for change to 953-w, lat. 30° 30' 51", long. 83° 52' 56". BPTT-JG0601WK.

Toccoa—W68AF, Georgia Public Telecommunications Commission, 1540 Stewart Ave. SW, Atlanta, GA 30310 (WCES-TV Ch. 20 Wrens-Augusta)—1000-w, lat. 34° 36' 32", long. 83° 21' 51".

Valdosta—WBVJ-LP, Ch. 53, WTLH Inc., Suite 501, 1203 Governor's Square Blvd., Tallahassee, FL 32301 (WTLH Ch. 49 Bainbridge)—lat. 30° 52' 21", long. 83° 20' 36".

■ **Valdosta**—WGMP-LP (formerly W13BO), Ch. 13, WTLH License Corp., Suite 454, 5 Radnor Corporate Center, Radnor, PA 19087 (WFXL Ch. 31 Albany; WTLH Ch. 49 Bainbridge)—10-w, lat. 30° 51' 50", long. 83° 23' 39". Note: Licensed as LPTV. Requests CP for change to 2.4-w, lat. 30° 50' 29", long. 83° 18' 26". BMPPTV-990226JF.

Walker County—See W51AB, Flintstone.

Young Harris—W04BJ, Georgia Public Telecommunications Commission, 1540 Stewart Ave. SW, Atlanta, GA 30310 (WCLP-TV Ch. 18 Chatsworth-Dalton)—100-w, lat. 34° 55' 22", long. 83° 50' 26".

Young Harris—W07BE, Tri-County TV Booster Inc., Box 57, Hiawassee, GA 30546 (WXIA-TV Ch. 11 Atlanta)—1-w, lat. 34° 56' 18", long. 83° 55' 02".

Young Harris—W10AQ, Tri-County TV Booster Inc., Box 57, Hiawassee, GA 30546 (WAGA-TV Ch. 5 Atlanta)—1-w, lat. 34° 56' 18", long. 83° 55' 02".

Young Harris—W13AY, Tri-County TV Booster Inc., Box 57, Hiawassee, GA 30546 (WSB-TV Ch. 2 Atlanta)—1-w, lat. 34° 56' 18", long. 83° 55' 02".

Hawaii

Anahola—K63AZ, Hawaii Public Television Foundation, Box 11673, Honolulu, HI 96828 (KHET Ch. 11 Honolulu; KMEB-TV Ch. 10

Wailuku, Maui)—100-w, lat. 22° 08' 22", long. 159° 19' 14".

Hakalau—K67BA, Hawaii Public Television Foundation, Box 11673, Honolulu, HI 96828 (KHET Ch. 11 Honolulu; KMEB-TV Ch. 10 Wailuku, Maui)—100-w, lat. 19° 54' 55", long. 155° 11' 07".

Hanalei & Princeville—K68BE, Hawaii Public Television Foundation, Box 11673, Honolulu, HI 96828 (KHET Ch. 11 Honolulu; KMEB-TV Ch. 10 Wailuku, Maui)—23-w, lat. 22° 12' 42", long. 159° 28' 13".

Hilo—K04FE, Hawaii Public Television Foundation, Box 11673, Honolulu, HI 96828 (KHET Ch. 11 Honolulu; KMEB-TV Ch. 10 Wailuku, Maui)—100-w, lat. 19° 43' 56", long. 155° 01' 00".

Hilo—K45CT, KFVE Joint Venture, 530 W. O'Brien Dr., Agana, GU 96910 (KFVE Ch. 5 Honolulu)—1000-w, lat. 19° 35' 19", long. 155° 27' 10".

Honolulu—K42CO, Oceania Broadcasting Network Inc., Suite C-314, 970 N. Kalaheo Ave., Kailua, HI 96734 (KAAH Ch. 26 Honolulu)—1000-w, lat. 21° 19' 49", long. 157° 45' 25". Note: Licensed as LPTV.

Kailua—See K44DQ, Kaneohe.

Kailua Kona—K36CT, Le Sea Broadcasting Corp., Box 12, South Bend, IN 46624 (KWHH Ch. 14 Hilo)—1000-w, lat. 19° 44' 30", long. 155° 57' 22". Note: Licensed as LPTV.

Kailua Kona—K52DQ, Le Sea Broadcasting Corp., Box 12, South Bend, IN 46624 (KWHH Ch. 14 Hilo)—1000-w, lat. 19° 44' 30", long. 155° 57' 22". Note: Licensed as LPTV.

Kailua Kona—K63DZ, KFVE Joint Venture, 530 W. O'Brien Dr., Agana, GU 96910 (KFVE Ch. 5 Honolulu)—75-w, lat. 19° 42' 56", long. 155° 55' 00".

Kamuela—See K63DT, Waimea.

Kaneohe & Kailua—K44DQ, KFVE Joint Venture, 508 W. O'Brien Dr., Agana, GU 96910 (KFVE Ch. 5 Honolulu)—1000-w, lat. 21° 25' 31", long. 157° 45' 37". Holds CP for change to 100-w. BMPPT-981029JA.

Kaunakani—K63AI, Hawaii Public Television Foundation, Box 11673, Honolulu, HI 96828 (KHET Ch. 11 Honolulu; KMEB-TV Ch. 10 Wailuku, Maui)—20-w, lat. 21° 56' 27", long. 159° 32' 25".

Kilauea—K62AQ, Hawaii Public Television Foundation, Box 11673, Honolulu, HI 96828 (KHET Ch. 11 Honolulu; KMEB-TV Ch. 10 Wailuku, Maui)—100-w, lat. 22° 13' 30", long. 159° 23' 44".

Kilauea Military Camp—K56BD, Hawaii Public Television Foundation, Box 11673, Honolulu, HI 96828 (KHET Ch. 11 Honolulu; KMEB-TV Ch. 10 Wailuku, Maui)—10-w, lat. 19° 31' 25", long. 155° 18' 06".

Lihue—K51BB, KITV Hearst-Argyle Television Inc., Suite 130, 1325 Airmotive Way, Reno, NV 89502 (KITV Ch. 4 Honolulu)—100-w, lat. 21° 58' 41", long. 159° 29' 55".

Lihue—K55DZ, Emmis Broadcasting Corp., Suite 300, 3500 W. Olive Ave., Burbank, CA 91505 (KHON-TV Ch. 2 Honolulu)—100-w, lat. 21° 58' 41", long. 159° 29' 55".

Lihue—K65BV, Raycom Media Inc., 20th Floor, 201 Monroe St., Montgomery, AL 36104 (KHNL Ch. 13 Honolulu)—100-w, lat. 21° 58' 41", long. 159° 29' 55".

Lihue—K67AV, Hawaii Public Television Foundation, Box 11673, Honolulu, HI 96828 (KHET Ch. 11 Honolulu; KMEB-TV Ch. 10 Wailuku, Maui)—100-w, lat. 21° 58' 41", long. 159° 29' 55".

Lihue—K69BZ, Emmis Broadcasting Corp., Suite 300, 3500 W. Olive Ave., Burbank, CA 91505 (KGM B Ch. 9 Honolulu)—1000-w, lat. 21° 58' 41", long. 159° 29' 55".

Naalehu & Pahala—K63BB, Hawaii Public Television Foundation, Box 11673, Honolulu, HI 96828 (KHET Ch. 11 Honolulu; KMEB-TV Ch. 10 Wailuku, Maui)—10-w, lat. 19° 02' 40", long. 155° 35' 00".

Pahala—See K63BB, Naalehu.

Princeville—See K68BE, Hanalei.

South Point—K69CF, Hawaii Public Television Foundation, Box 11673, Honolulu, HI 96828 (KHET Ch. 11 Honolulu; KMEB-TV Ch. 10 Wailuku, Maui)—100-w, lat. 19° 00' 19", long. 155° 40' 39".

Waianae Coast Oahu—K58AN, City & County of Honolulu, 650 S. King St., Honolulu, HI 96813 (KITV Ch. 4 Honolulu)—100-w, lat. 21° 23' 22", long. 158° 06' 30".

Waianae Coast Oahu—K60AW, City & County of Honolulu, 650 S. King St., Honolulu, HI 96813 (KHET Ch. 11 Honolulu)—100-w, lat. 21° 23' 22", long. 158° 06' 30".

Waianae Coast Oahu—K66AU, City & County of Honolulu, 650 S. King St., Honolulu, HI 96813 (KHNL Ch. 13 Honolulu)—100-w, lat. 21° 23' 22", long. 158° 06' 30".

Waianae Coast Oahu—K68AY, City & County of Honolulu, 650 S. King St., Honolulu, HI 96813 (KGM B Ch. 9 Honolulu)—100-w, lat. 21° 23' 22", long. 158° 06' 30".

Wailuku—K27DW, KFVE Joint Venture, 530 W. O'Brien Dr., Agana, GU 96910 (KFVE Ch. 5 Honolulu)—1000-w, lat. 20° 42' 33", long. 156° 15' 52".

Waimea—K57BI, Emmis Broadcasting Corp., Suite 300, 3500 W. Olive Ave., Burbank, CA 91505 46204 (KGM B Ch. 9 Honolulu)—20-w, lat. 21° 56' 27", long. 159° 32' 25".

Waimea (Kamuela)—K63DT, Hawaii Public Television Foundation, Box 11673, Honolulu, HI 96828 (KHET Ch. 11 Honolulu; KMEB-TV Ch. 10 Wailuku, Maui)—100-w, lat. 19° 53' 09", long. 155° 39' 28".

Waipake—K66AY, Hawaii Public Television Foundation, Box 11673, Honolulu, HI 96828 (KHET Ch. 11 Honolulu; KMEB-TV Ch. 10 Wailuku, Maui)—10-w, lat. 22° 11' 19", long. 159° 19' 60".

Ahsahka—K11DK, Riverside TV Inc., Box 1014, Orofino, ID 83544 (KHQ-TV Ch. 6 Spokane, WA)—1-w, lat. 46° 31' 28", long. 116° 22' 32".

Ahsahka—K13EG, Riverside TV Inc., Box 1014, Orofino, ID 83544 (KREM-TV Ch. 2 Spckane, WA)—1-w, lat. 46° 31' 28", long. 116° 22' 32".

Ahsahka & Riverside—K08DU, Riverside TV Inc., Box 1014, Orofino, ID 83544 (KXLY-TV Ch. 4 Spokane, WA)—1-w, lat. 46° 31' 28", long. 116° 22' 32".

Albion—See K14IC, Burley.

Albion—See K59CC, Burley.

Albion—See K61AP, Burley.

Albion, Elba, Idaho rural area & Malta—K09IR, Catamount-Idaho License LLC, 5 Studio Lane S, Norwalk, CT 06850 (KMVT Ch. 11 Twin Falls)—1-w, lat. 42° 21' 44", long. 113° 27' 13".

Arco—K13VK, Oregon Trail Broadcasting Co., 1500 Foremaster Lane, Las Vegas, NV 89101 (KPVI Ch. 6 Pocatello-Blackfoot-Idaho Falls)—10-w, lat. 43° 37' 17", long. 113° 17' 25". Note: Licensed as LPTV.

Ashton—K05HQ, Oregon Trail Broadcasting Co., 1500 Foremaster Lane, Las Vegas, NV 89101 (KPVI Ch. 6 Pocatello-Blackfoot-Idaho Falls)—10-w, lat. 44° 03' 20", long. 111° 00' 09".

Ashton—K09VD, Oregon Trail Broadcasting Co., 1500 Foremaster Lane, Las Vegas, NV 89101 (KPVI Ch. 6 Pocatello-Blackfoot-Idaho Falls)—10-w, lat. 44° 03' 59", long. 111° 27' 31". Note: Licensed as LPTV.

Baker—See K05BE, Lemhi.

Baker—See K09SD, Lemhi.

Baker—See K55AI, Tendoy.

Bancroft—See K07BK, Grace.

Bancroft—See K09ID, Soda Springs.

Bancroft—See K11BC, Grace.

Bancroft—See K12LK, Soda Springs.

Bancroft—See K13AY, Grace.

Bear Lake County—See K09PL, Dingle.

Bear Lake County—See K11PP, Dingle.

Bear Lake County—See K13QY, Dingle.

Blackfoot—K13VI, Oregon Trail Broadcasting Co., 1500 Foremaster Lane, Las Vegas, NV 89101 (KPVI Ch. 6 Pocatello-Blackfoot-Idaho Falls)—lat. 43° 11' 54", long. 112° 21' 22". Note: Licensed as LPTV.

Blackrock—See K11AG, Inkom.

Idaho—Translators

Blackrock—See K13AH, Inkom.

Blackrock & Inkom—K07NO, Inkom TV Assn., Box 13, Inkom, ID 83245 (KPVI Ch. 6 Pocatello-Blackfoot-Idaho Falls)—10-w, lat. 42° 46' 38", long. 112° 10' 00".

Boise & Collister—K13ST, A. H. Belo Corp., 75 Fountain St., Providence, RI 02902 (KTVB Ch. 7 Boise)—1-w, lat. 43° 36' 57", long. 116° 12' 09".

Bonnors Ferry—K56AB, Boundary County TV Translator District, c/o Bob Bradford, Box 66285, Seattle, WA 98166 (KSPS-TV Ch. 7 Spokane, WA)—100-w, lat. 48° 36' 37", long. 116° 15' 24".

Bonnors Ferry—K59BW, Regents of U. of Idaho, Radio-TV Center, U. of Idaho, Moscow, ID 83843 (KUID-TV Ch. 12 Moscow)—100-w, lat. 48° 36' 37", long. 116° 15' 24".

Bonnors Ferry & Naples—K09HK, Boundary County TV Translator District, Box 894, Bonnors Ferry, ID 83805 (KREM-TV Ch. 2 Spokane, WA)—10-w, lat. 48° 36' 37", long. 116° 15' 24".

Bonnors Ferry & Naples—K11HM, Boundary County TV Translator District, Box 894, Bonnors Ferry, ID 83805 (KXLY-TV Ch. 4 Spokane, WA)—10-w, lat. 48° 36' 37", long. 116° 15' 24".

Bonnors Ferry & Naples—K50GL (formerly K13HQ), Boundary County TV Translator District, Box 894, Bonnors Ferry, ID 83805 (KHQ-TV Ch. 6 Spokane, WA)—10-w, lat. 48° 36' 37", long. 116° 15' 24". Holds CP for change from Ch. 13 to Ch. 50, lat. 48° 36' 38", long. 116° 15' 28". BPTT-V000208AAV.

Bonnors Ferry & Naples—K54GV (formerly K67DI), Boundary County TV Translator District, Box 894, Bonnors Ferry, ID 83805 (KAYU-TV Ch. 28 Spokane, WA)—100-w, lat. 48° 36' 37", long. 116° 15' 24". Holds CP for change from Ch. 67 to Ch. 54, lat. 48° 36' 38", long. 116° 15' 28". BPTT-000208AAU.

Brownlee Creek—See K11PD, Brownlee Power Plant.

Brownlee Power Plant & Brownlee Creek farming area, ID & Halfway, OR—K11PD, Idaho Power Co., Box 70, Boise, ID 83707 (KBCI-TV Ch. 2 Boise)—5-w, lat. 44° 47' 51", long. 116° 53' 06".

Brownlee Power Plant, ID & Halfway, OR—K13QL, Idaho Power Co., Box 70, Boise, ID 83707 (KTVB Ch. 7 Boise)—5-w, lat. 44° 47' 51", long. 116° 53' 06".

Brownlee, ID & Halfway, OR—K09OP, Idaho Power Co., Box 70, Boise, ID 83707 (KIVI Ch. 6 Nampa-Boise-Caldwell)—5-w, lat. 44° 47' 51", long. 116° 53' 06".

Burley—K07UL, Falls Broadcasting Co., 1500 Foremaster Lane, Las Vegas, NV 89101 (KXTF Ch. 35 Twin Falls)—lat. 42° 32' 38", long. 113° 48' 00". Note: Licensed as LPTV.

Burley—K65AZ, Fisher Broadcasting Inc., 100 4th Ave. N, Seattle, WA 98109 (KIDK Ch. 3 Idaho Falls-Pocatello-Blackfoot)—100-w, lat. 42° 26' 08", long. 113° 37' 24".

Burley & Rupert area—K63BX, Falls Broadcasting Co., 1500 Foremaster Lane, Las Vegas, NV 89101 (KPVI Ch. 6 Pocatello-Blackfoot-Idaho Falls)—1000-w, lat. 42° 26' 08", long. 113° 37' 24".

Burley, Albion & Rupert—K61AP, The Post Co., Box 1800, 333 Northgate Mile, Idaho Falls, ID 83403 (KIFI-TV Ch. 8 Idaho Falls-Pocatello-Blackfoot)—100-w, lat. 42° 26' 08", long. 113° 37' 24".

Burley, Albion, Heyburn, Oakley, Paul & Rupert—K14IC, State Board of Education, c/o KISU-TV, Box 8111, Pocatello, ID 83209 (KISU-TV Ch. 10 Pocatello)—100-w, lat. 42° 26' 08", long. 113° 37' 24".

Burley, Rupert & Albion—K59CC, Catamount-Idaho License LLC, 5 Studio Lane S, Norwalk, CT 06850 (KMVT Ch. 11 Twin Falls)—100-w, lat. 42° 26' 08", long. 113° 37' 24".

Cambridge—K55GM, Fisher Broadcasting Inc., 100 4th Ave. N, Seattle, WA 98109 (KBCI-TV Ch. 2 Boise)—20-w, lat. 44° 31' 59", long. 116° 39' 22".

Cambridge & Midvale—K05DC, KTVB-TV Inc., 400 S. Record St., Dallas, TX 75202 (KTVB Ch. 7 Boise)—1-w, lat. 44° 31' 59", long. 116° 39' 22".

Cambridge & Midvale—K11PB, State Board of Education, Boise State U., 1910 University Blvd., Boise, ID 83725 (KAID Ch. 4 Boise)—1-w, lat. 44° 31' 59", long. 116° 39' 22".

Cascade—K09LD, State Board of Education, Boise State U., 1910 University Blvd., Boise, ID 83725 (KAID Ch. 4 Boise)—1-w, lat. 44° 31' 25", long. 116° 02' 50".

Cascade—K11GR, Fisher Broadcasting Inc., 100 4th Ave. N, Seattle, WA 98109 (KBCI-TV Ch. 2 Boise)—1-w, lat. 44° 31' 25", long. 116° 02' 50".

Cascade—K13GO, KTVB-TV Inc., 400 S. Record St., Dallas, TX 75202 (KTVB Ch. 7 Boise)—1-w, lat. 44° 31' 25", long. 116° 02' 50".

Challis—K04OH, Oregon Trail Broadcasting Co., 1500 Foremaster Lane, Las Vegas, NV 89101 (KPVI Ch. 6 Pocatello-Blackfoot-Idaho Falls)—10-w, lat. 44° 14' 02", long. 113° 57' 23". Note: Licensed as LPTV.

Challis—K05CJ, The Post Co., Box 1800, 333 Northgate Mile, Idaho Falls, ID 83403 (KIFI-TV Ch. 8 Idaho Falls-Pocatello-Blackfoot)—1-w, lat. 44° 32' 46", long. 114° 04' 57".

Challis—K07VI, Oregon Trail Broadcasting Co., 1500 Foremaster Lane, Las Vegas, NV 89101 (KPVI Ch. 6 Pocatello-Blackfoot-Idaho Falls)—10-w, lat. 44° 30' 50", long. 114° 09' 24".

Challis—K08KU, Ambassador Media Corp., Box 667, 425 E. Center, Pocatello, ID 83201 (KPVI Ch. 6 Pocatello-Blackfoot-Idaho Falls)—10-w, lat. 44° 30' 50", long. 114° 09' 24". Note: Licensed as LPTV.

Challis—K10AQ, Fisher Broadcasting Inc., 100 4th Ave. N, Seattle, WA 98109 (KIDK Ch. 3

Idaho Falls-Pocatello-Blackfoot)—10-w, lat. 44° 32' 46", long. 114° 04' 57".

Challis & Ellis rural area—K12LS, State Board of Education, c/o KISU-TV, Box 8111, Pocatello, ID 83209 (KISU-TV Ch. 10 Pocatello)—10-w, lat. 44° 32' 45", long. 114° 04' 50".

Clayton—K10JR, Clayton Community TV, General Delivery, Clayton, ID 83227 (KIVI Ch. 6 Nampa-Boise-Caldwell)—1-w, lat. 44° 17' 20", long. 114° 25' 20".

Clayton & rural area (west)—K05AL, Clayton Community TV, General Delivery, Clayton, ID 83227 (KIDK Ch. 3 Idaho Falls-Pocatello-Blackfoot)—1-w, lat. 44° 20' 36", long. 114° 25' 36".

Coeur d'Alene—K11UO (formerly K20EM), Spokane Television Inc., 500 W. Boone Ave., Spokane, WA 99201 (KXLY-TV Ch. 4 Spokane, WA)—1000-w, lat. 47° 34' 54", long. 116° 43' 47". Note: Licensed as LPTV.

Coeur d'Alene—K18DT, William Stacy Cowles, 4202 S. Regal St., Spokane, WA 99223 (KHQ-TV Ch. 6 Spokane, WA)—1000-w, lat. 47° 43' 54", long. 116° 43' 47". Note: Licensed as LPTV.

Coeur d'Alene—K41FJ, KREM-TV Inc., 400 S. Record St., Dallas, TX 75202 (KTVB Ch. 7 Boise)—1000-w, lat. 47° 43' 54", long. 116° 43' 47".

Coeur d'Alene—K44EC, Spokane School District 81, 3911 S. Regal St., Spokane, WA 99223 (KSPS-TV Ch. 7 Spokane, WA)—1000-w, lat. 47° 43' 54", long. 116° 43' 47".

Coeur d'Alene—K47EJ, Pullman Broadcasting Inc., 9424 Hunting Court, Matthews, NC 28105—1000-w, lat. 47° 39' 31", long. 116° 57' 50". Note: Licensed as LPTV.

Coeur d'Alene—K50DM, Mountain Licenses LP, 2178 Commons Pkwy., Okemos, MI 48864 (KAYU-TV Ch. 28 Spokane, WA)—1000-w, lat. 47° 43' 54", long. 116° 43' 47".

Coeur d'Alene—K53FF, Trinity Broadcasting Network Inc., 2442 Michelle Dr., Tustin, CA 92780 (KTBN-TV Ch. 40 Santa Ana-Los Angeles, CA)—1000-w, lat. 47° 39' 35", long. 116° 57' 12".

Coeur d'Alene—KTYJ-LP, Ch. 58, Christian Broadcasting of Idaho Inc., 241 Main Ave. W, Twin Falls, ID 83303—lat. 47° 43' 54", long. 116° 43' 47".

Collister—See K13ST, Boise.

Coolin—K11UN (formerly K13WR), Priest Lake Translator District, Box 53, Coolin, ID 83821 (KAYU-TV Ch. 28 Spokane, WA)—10-w, lat. 48° 35' 36", long. 116° 54' 29".

Coolin—K31DS, Priest Lake Translator District, Box 53, Coolin, ID 83821 (KSPS-TV Ch. 7 Spokane, WA)—20-w, lat. 48° 31' 53", long. 116° 48' 58".

Coolin—K51EF, Priest Lake Translator District, Box 53, Coolin, ID 83821 (KAYU-TV Ch. 28 Spokane, WA)—20-w, lat. 48° 31' 53", long. 116° 48' 58".

Coolin & Outlet Bay—K40DJ, Priest Lake Translator District, Box 53, Coolin, ID 83821 (KREM-TV Ch. 2 Spokane, WA)—20-w, lat. 48° 31' 53", long. 116° 48' 58".

Coolin, Nordman & surrounding Priest Lake—K10KR, Priest Lake Translator District, Box 53, Coolin, ID 83821 (KXLY-TV Ch. 4 Spokane, WA)—10-w, lat. 48° 35' 38", long. 116° 54' 30".

Coolin, Nordman & surrounding Priest Lake area—K05GL, Priest Lake Translator District, Box 53, Coolin, ID 83821 (KSPS-TV Ch. 7 Spokane, WA)—10-w, lat. 48° 35' 38", long. 116° 54' 30".

Coolin, Nordman & surrounding Priest Lake area—K08JH, Priest Lake Translator District, Box 53, Coolin, ID 83821 (KREM-TV Ch. 2 Spokane, WA)—10-w, lat. 48° 35' 38", long. 116° 54' 30".

Coolin, Nordman & surrounding Priest Lake area—K12LF, Priest Lake Translator District, Box 53, Coolin, ID 83821 (KHQ-TV Ch. 6 Spokane, WA)—10-w, lat. 48° 35' 38", long. 116° 54' 30".

Cottonwood—See K26CK, Craigmont.

Cottonwood—K39CT, Faith-TV, Box 1227, Lewiston, ID 83501—1000-w, lat. 46° 04' 09", long. 116° 27' 54". Note: Operating as LPTV.

Cottonwood—See K43CI, Grangeville.

Cottonwood—See K48DH, Grangeville.

Cottonwood—See K59BA, Grangeville.

Cottonwood Creek area—K09NQ, Cottonwood Creek TV, Rte. 1, Culesac, ID 83524 (KHQ-TV Ch. 6 Spokane, WA)—1-w, lat. 46° 26' 39", long. 116° 40' 04".

Cottonwood Creek area—K11NX, Cottonwood Creek TV, Rte. 1, Culesac, ID 83524 (KXLY-TV Ch. 4 Spokane, WA)—1-w, lat. 46° 26' 39", long. 116° 40' 04".

Cottonwood Creek area—K130O, Cottonwood Creek TV, Rte. 1, Culesac, ID 83524 (KREM-TV Ch. 2 Spokane, WA)—1-w, lat. 46° 26' 39", long. 116° 40' 04".

Council—K05GO, State Board of Education, Boise State U., 1910 University Blvd., Boise, ID 83725 (KAID Ch. 4 Boise)—5-w, lat. 44° 39' 48", long. 116° 26' 24".

Council—K09OA, Council Chamber of Commerce, Box 436, Council, ID 83612 (KIVI Ch. 6 Nampa-Boise-Caldwell)—1-w, lat. 44° 39' 48", long. 116° 26' 24".

Council—K11HA, Council Chamber of Commerce, Box 436, Council, ID 83612 (KBCI-TV Ch. 2 Boise)—1-w, lat. 44° 39' 48", long. 116° 26' 24".

Council—K13GW, Council Chamber of Commerce, Box 436, Council, ID 83612 (KTVB Ch. 7 Boise)—1-w, lat. 44° 39' 48", long. 116° 26' 24".

Craigmont—See K43CI, Grangeville.

Craigmont—See K48DH, Grangeville.

Craigmont—See K59BA, Grangeville.

Craigmont, Cottonwood, Grangeville & Nezperce—K26CK, Central Idaho TV Inc., Box 10, 162 E. Main, Grangeville, ID 83530 (KXLY-TV Ch. 4 Spokane, WA)—100-w, lat. 46° 04' 09", long. 116° 27' 54".

Crouch—See K05EY, Terrace Lakes.

Crouch—See K100A, Terrace Lakes.

Crouch—See K67FI, Terrace Lakes.

Crouch & Garden Valley—K41EO, State Board of Education, 1455 N. Orchard St., Boise, ID 83706 (KAID Ch. 4 Boise)—10-w, lat. 44° 07' 49", long. 116° 00' 28".

Crouch rural area, Grimes Pass & Ranger Station—K53EF, Garden Valley Translator District, Box 510, Garden Valley, ID 83622 (KIVI Ch. 6 Nampa-Boise-Caldwell)—1-w, lat. 44° 01' 48", long. 115° 49' 35".

Dingle & Bear Lake County (rural)—K09PL, Bear Lake Valley TV Assn., Laketown, UT 84038 (KUTV Ch. 2 Salt Lake City, UT)—1-w, lat. 42° 19' 15", long. 111° 17' 12".

Dingle & Bear Lake County (rural)—K11PP, Bear Lake Valley TV Assn., Laketown, UT 84038 (KPVI Ch. 6 Pocatello-Blackfoot-Idaho Falls)—1-w, lat. 42° 19' 15", long. 111° 17' 12".

Dingle & Bear Lake County (rural)—K13QY, Bear Lake Valley TV Assn., Laketown, UT 84038 (KSL-TV Ch. 5 Salt Lake City, UT)—1-w, lat. 42° 19' 15", long. 111° 17' 12".

Driggs—K09UZ, Oregon Trail Broadcasting Co., 1500 Foremaster Lane, Las Vegas, NV 89101 (KPVI Ch. 6 Pocatello-Blackfoot-Idaho Falls)—10-w, lat. 43° 47' 18", long. 110° 56' 02". Note: Licensed as LPTV.

Driggs & Tetonia, ID & Alta, WY—K07QC, GT Acquisition I LLC, c/o Larry Williams, Box Ski, Ski Hill Rd., Alta, WY 83422 (KIDK Ch. 3 Idaho Falls-Pocatello-Blackfoot)—10-w, lat. 43° 47' 18", long. 110° 56' 02".

Driggs rural area, ID & Alta, WY—K02KD, GT Acquisition I LLC, c/o Larry Williams, Box Ski, Ski Hill Rd., Alta, WY 83422 (KPVI Ch. 6 Pocatello-Blackfoot-Idaho Falls)—10-w, lat. 43° 47' 42", long. 110° 52' 57".

Driggs, Tetonia & Victor—K13QE, State Board of Education, c/o KISU-TV, Box 8111, Pocatello, ID 83209 (KISU-TV Ch. 10 Pocatello)—10-w, lat. 43° 46' 08", long. 110° 59' 40".

Driggs, Victor & Tetonia—K05GU, GT Acquisition I LLC, c/o Larry Williams, Box Ski, Ski Hill Rd., Alta, WY 83422 (KIFI-TV Ch. 8 Idaho Falls-Pocatello-Blackfoot)—10-w, lat. 43° 47' 18", long. 110° 56' 02".

Elba—See K09IR, Albion.

Elba—See K65AZ, Burley.

Elk Bend—K07SZ, Elk Bend TV Unincorporated Assn., H/C 61, Box 48, Salmon, ID 83467 (KIFI-TV Ch. 8 Idaho Falls-Pocatello-Blackfoot)—1-w, lat. 44° 53' 57", long. 113° 57' 44".

Ellis—See K12LS, Challis.

Fairfield—K03FK, Camas County TV Translator Assn., Box 336, Fairfield, ID 83327 (KIVI Ch. 6 Nampa-Boise-Caldwell)—10-w, lat. 43° 17' 22", long. 114° 55' 24".

Fairfield—K05GT, Camas County TV Translator Assn., Box 336, Fairfield, ID 83327 (KTVB Ch. 7 Boise)—10-w, lat. 43° 17' 22", long. 114° 55' 24".

Fairfield—K09OZ, Camas County TV Translator Assn., Box 336, Fairfield, ID 83327 (KAID Ch. 4 Boise)—5-w, lat. 43° 17' 22", long. 114° 55' 24".

Fairfield—K13QP, Camas County TV Translator Assn., Box 336, Fairfield, ID 83327 (KBCI-TV Ch. 2 Boise)—10-w, lat. 43° 17' 22", long. 114° 55' 24".

Ferdinand—K07CP, Ferdinand TV Service, Box 115, Ferdinand, ID 83526 (KXLY-TV Ch. 4 Spokane, WA)—1-w, lat. 46° 09' 06", long. 116° 24' 15".

Ferdinand—K09CK, Ferdinand TV Service, Box 115, Ferdinand, ID 83526 (KREM-TV Ch. 2 Spokane, WA)—1-w, lat. 46° 09' 06", long. 116° 24' 15".

Ferdinand—K11CR, Ferdinand TV Service, Box 115, Ferdinand, ID 83526 (KHQ-TV Ch. 6 Spokane, WA)—1-w, lat. 46° 09' 06", long. 116° 24' 15".

Firth-Basall—K120E, Oregon Trail Broadcasting Co., 1500 Foremaster Lane, Las Vegas, NV 89101 (KXTF Ch. 35 Twin Falls)—10-w, lat. 43° 18' 46", long. 112° 11' 08". Note: Licensed as LPTV.

Fourth of July Creek—See K02CE, North Fork.

Garden Valley—See K05EY, Terrace Lakes.

Garden Valley—See K100A, Terrace Lakes.

Garden Valley—See K41EO, Crouch.

Garden Valley—K49EB, Terrace Lakes Recreation Ranch Inc., Box 65, Garden Valley, ID (KBCI-TV Ch. 2 Boise)—1-w, lat. 44° 01' 48", long. 115° 49' 35".

Garden Valley—K51FL, State Board of Education, 1455 N. Orchard St., Boise, ID 83706 (KAID Ch. 4 Boise)—1-w, lat. 44° 01' 48", long. 115° 49' 35".

Garden Valley—K57FQ, Garden Valley Translator District, Box 510, Garden Valley, ID 83622 (KTRV Ch. 12 Nampa-Boise-Caldwell)—1-w, lat. 44° 01' 48", long. 115° 49' 35".

Garden Valley (southeastern area)—K55GZ, Garden Valley Translator District, Box 510, Garden Valley, ID 83622 (KTVB Ch. 7 Boise)—1-w, lat. 44° 01' 48", long. 115° 49' 35".

Geneva—See K08HO, Raymond.

Geneva—See K11FY, Raymond.

Geneva—See K13MH, Raymond.

Georgetown—K17CO, Bear Lake County TV District, 177 N. 4th St., Montpelier, ID 83254 (KPVI Ch. 6 Pocatello-Blackfoot-Idaho Falls)—3-w, lat. 42° 30' 00", long. 111° 20' 19".

Georgetown—K57IA, State Board of Education, c/o KISU-TV, Box 8111, Pocatello, ID 83209 (KISU-TV Ch. 10 Pocatello)—1-w, lat. 42° 31' 11", long. 111° 24' 08". Holds CP for change to lat. 42° 31' 29", long. 111° 23' 59". BPTT-980601JF.

Gibbonsville—K03FG, Lost Trail TV Assn., Box 35, Gibbonsville, ID 83463 (KPAX-TV Ch. 8 Missoula, MT)—1-w, lat. 45° 28' 58", long. 113° 57' 06".

Gibbonsville—K05GG, Lost Trail TV Assn., Box 35, Gibbonsville, ID 83463 (KECI-TV Ch. 13 Missoula, MT)—1-w, lat. 45° 28' 58", long. 113° 57' 06".

Glenns Ferry—K04EN, Catamount-Idaho License LLC, 5 Studio Lane S, Norwalk, CT 06850 (KMVT Ch. 11 Twin Falls)—1-w, lat. 42° 55' 37", long. 115° 21' 10".

Glenns Ferry—K05DD, KTVB-TV Inc., 400 S. Record St., Dallas, TX 75202 (KTVB Ch. 7 Boise)—1-w, lat. 42° 55' 37", long. 115° 21' 10".

Glenns Ferry—K09HS, Fisher Broadcasting Inc., 100 4th Ave. N, Seattle, WA 98109 (KBCI-TV Ch. 2 Boise)—1-w, lat. 42° 55' 37", long. 115° 21' 10".

Grace—See K05KR, Soda Springs.

Grace—See K12LK, Soda Springs.

Grace, Bancroft & Soda Springs—K07BK, Caribou County TV Assn., 398 N. Monsanto Blvd., Soda Springs, ID 83276 (KUTV Ch. 2 Salt Lake City, UT)—1-w, lat. 42° 37' 48", long. 111° 41' 00".

Grace, Bancroft & Soda Springs—K11BC, Caribou County TV Assn., 398 N. Monsanto Blvd., Soda Springs, ID 83276 (KTVX Ch. 4 Salt Lake City, UT)—10-w, lat. 42° 37' 48", long. 111° 41' 00".

Grace, Bancroft & Soda Springs—K13AY, Caribou County TV Assn., 398 N. Monsanto Blvd., Soda Springs, ID 83276 (KSL-TV Ch. 5 Salt Lake City, UT)—10-w, lat. 42° 37' 48", long. 111° 41' 00".

Grangeville—See K26CK, Craigmont.

Grangeville—K50FY, Mountain Licenses LP, 2178 Commons Pkwy., Okemos, MI 48864 (KAYU-TV Ch. 28 Spokane, WA)—100-w, lat. 46° 04' 09", long. 116° 27' 54".

Grangeville & Nezperce—K69AK, Central Idaho TV Inc., 158 E. Main St., Grangeville, ID 83530 (KLEW-TV Ch. 3 Lewiston)—100-w, lat. 46° 04' 09", long. 116° 27' 54".

Grangeville, Cottonwood, Craigmont & Nezperce—K43CI, Central Idaho TV Inc., Box 10, 162 E. Main, Grangeville, ID 83530 (KHQ-TV Ch. 6 Spokane, WA)—100-w, lat. 46° 04' 09", long. 116° 27' 54".

Grangeville, Cottonwood, Craigmont & Nezperce—K48DH, Central Idaho TV Inc., Box 10, 162 E. Main, Grangeville, ID 83530 (KREM-TV Ch. 2 Spokane, WA)—100-w, lat. 46° 04' 09", long. 116° 27' 54".

Grangeville, Cottonwood, Craigmont & Nezperce—K59BA, Regents of U. of Idaho, Radio-TV Center, U. of Idaho, Moscow, ID 83843 (KUID-TV Ch. 12 Moscow)—100-w, lat. 46° 04' 09", long. 116° 27' 54".

Grimes Pass—See K53EF, Crouch.

Hagerman—K57CC, Catamount-Idaho License LLC, 5 Studio Lane S, Norwalk, CT 06850 (KMVT Ch. 11 Twin Falls)—100-w, lat. 42° 50' 56", long. 114° 54' 44".

Hagerman—K61EA, Hagerman Translator District, Box 151, Hagerman, ID 83332 (KTRV Ch. 12 Nampa-Boise-Caldwell)—100-w, lat. 42° 50' 56", long. 114° 54' 44".

Hagerman—K63AM, Hagerman Translator District, Box 151, Hagerman, ID 83332 (KBCI-TV Ch. 2 Boise)—100-w, lat. 42° 50' 56", long. 114° 54' 44".

Hagerman—K65AQ, Hagerman Translator District, Box 151, Hagerman, ID 83332 (KAID Ch. 4 Boise)—100-w, lat. 42° 50' 56", long. 114° 54' 44".

Hagerman—K67AT, Hagerman Translator District, Box 151, Hagerman, ID 83332 (KPVI Ch. 6 Pocatello-Blackfoot-Idaho Falls; KIVI Ch. 35 Twin Falls)—100-w, lat. 42° 50' 56", long. 114° 54' 44".

Hagerman—K69BD, Hagerman Translator District, Box 151, Hagerman, ID 83332 (KTVB Ch. 7 Boise)—100-w, lat. 42° 50' 56", long. 114° 54' 44".

Hayden Basin—See K09SD, Lemhi.

Heyburn—See K14IC, Burley.

Idaho Falls—K12NZ, Oregon Trail Broadcasting Co., 1500 Foremaster Lane, Las Vegas, NV 89101 (KPVI Ch. 6 Pocatello-Blackfoot-Idaho Falls)—10-w, lat. 43° 29' 50", long. 112° 03' 42". Note: Licensed as LPTV.

Idahome—See K09IR, Albion.

Inkom—See K07NO, Blackrock.

Inkom & Blackrock—K11AG, Inkom TV Assn., Box 13, Inkom, ID 83245 (KIDK Ch. 3 Idaho Falls-Pocatello-Blackfoot)—10-w, lat. 42° 46' 51", long. 112° 09' 30".

Inkom & Blackrock—K13AH, Inkom TV Assn., Box 13, Inkom, ID 83245 (KIFI-TV Ch. 8 Idaho Falls-Pocatello-Blackfoot)—10-w, lat. 42° 46' 51", long. 112° 09' 30".

Irwin & Swan Valley—K13QH, State Board of Regents, University of Idaho, 650 W. Main St., Boise, ID 83720 (KISU-TV Ch. 10

Idaho—Translators

Pocatello)—1-w, lat. 43° 24' 21", long. 111° 17' 33".

Jerome—K08KV, Falls Broadcasting Co., 1500 Foremaster Lane, Las Vegas, NV 89101 (KXTF Ch. 35 Twin Falls)—10-w, lat. 42° 43' 55", long. 114° 30' 06". Note: Licensed as LPTV

Johnson Creek area—K13QC, Lefe Cox, Cox Ranch, Cascade, ID 83611 (KIVI Ch. 6 Nampa-Boise-Caldwell)—1-w, lat. 44° 56' 35", long. 115° 28' 38".

Juliaetta—K07NL, Juliaetta TV Assn., Box 441, Juliaetta, ID 83535 (KXLY-TV Ch. 4 Spokane, WA)—1-w, lat. 46° 34' 44", long. 116° 41' 26".

Juliaetta—K09DF, Juliaetta TV Assn., Box 441, Juliaetta, ID 83535 (KREM-TV Ch. 2 Spokane, WA)—1-w, lat. 46° 34' 44", long. 116° 41' 26".

Juliaetta—K11DL, Juliaetta TV Assn., Box 441, Juliaetta, ID 83535 (KHQ-TV Ch. 6 Spokane, WA)—1-w, lat. 46° 40' 10", long. 116° 45' 10".

Juliaetta—K41GW (formerly K36CI), Juliaetta TV Assn., Box 441, Juliaetta, ID 83535 (KAYU-TV Ch. 28 Spokane, WA)—20-w, lat. 46° 34' 44", long. 116° 41' 26".

Juliaetta—K43GE, Regents of U. of Idaho, Radio-TV Center, U. of Idaho, Moscow, ID 83843 (KUID-TV Ch. 12 Moscow)—1-w, lat. 46° 36' 31", long. 116° 41' 45".

Juliaetta—K48HB (formerly K13FA), Juliaetta TV Assn., Box 441, Juliaetta, ID 83535 (KLEW-TV Ch. 3 Lewiston)—1-w, lat. 46° 34' 44", long. 116° 41' 26".

Kamiah—K07AQ, Kamiah Valley TV Inc., Box 144, Kamiah, ID 83536 (KXLY-TV Ch. 4 Spokane, WA)—1-w, lat. 46° 11' 30", long. 116° 02' 00".

Kamiah—K09AL, Kamiah Valley TV Inc., Box 144, Kamiah, ID 83536 (KREM-TV Ch. 2 Spokane, WA)—1-w, lat. 46° 11' 30", long. 116° 02' 00".

Kamiah—K11KO, Kamiah Valley TV Inc., Box 144, Kamiah, ID 83536 (KUID-TV Ch. 12 Moscow)—1-w, lat. 46° 11' 30", long. 116° 02' 00".

Kamiah—K13AP, Kamiah Valley TV Inc., Box 144, Kamiah, ID 83536 (KHQ-TV Ch. 6 Spokane, WA)—1-w, lat. 46° 11' 30", long. 116° 02' 00".

***Kellogg (formerly Priest River & Sandpoint)**—K16EN (formerly K64BD), Regents of U. of Idaho, Radio-TV Center, U. of Idaho, Moscow, ID 83843 (KUID-TV Ch. 12 Moscow)—100-w, lat. 48° 19' 45", long. 116° 41' 35".

Kellogg—K59GD, State Board of Education, U. of Idaho, 1455 N. Orchard St., Boise, ID 83706 (KUID-TV Ch. 12 Moscow)—10-w, lat. 47° 29' 32", long. 116° 08' 33".

Ketchum, Sun Valley & Warm Springs—K13HG, Catamount-Idaho License LLC, 5 Studio Lane S, Norwalk, CT 06850 (KMVT Ch. 11

Twin Falls)—1-w, lat. 43° 40' 55", long. 114° 20' 51".

Kooskia—K08AW, Kooskia Lions Club Inc., Box 397, Kooskia, ID 83539 (KREM-TV Ch. 2 Spokane, WA)—1-w, lat. 46° 09' 20", long. 115° 58' 00".

Kooskia—K10BF, Kooskia Lions Club Inc., Box 397, Kooskia, ID 83539 (KXLY-TV Ch. 4 Spokane, WA)—1-w, lat. 46° 09' 20", long. 115° 58' 00".

Kooskia—K12BD, Kooskia Lions Club Inc., Box 397, Kooskia, ID 83539 (KHQ-TV Ch. 6 Spokane, WA)—1-w, lat. 46° 09' 20", long. 115° 58' 00".

Kooskia & Stites—K05GQ, State Board of Education, c/o KISU-TV, Box 8111, Pocatello, ID 83209 (KUID-TV Ch. 12 Moscow)—1-w, lat. 46° 09' 23", long. 115° 58' 50".

Lapwai—K08BQ, Lapwai Valley TV Assn., Box 2, Lapwai, ID 83540 (KHQ-TV Ch. 6 Spokane, WA)—1-w, lat. 46° 21' 59", long. 116° 47' 02".

Lapwai—K13LM, Lapwai Valley TV Assn., Box 2, Lapwai, ID 83540 (KXLY-TV Ch. 4 Spokane, WA)—1-w, lat. 46° 21' 59", long. 116° 47' 02".

Lava Hot Springs—K11CP, Fisher Broadcasting Inc., 100 4th Ave. N, Seattle, WA 98109 (KIDK Ch. 3 Idaho Falls-Pocatello-Blackfoot)—1-w, lat. 42° 36' 59", long. 112° 00' 08".

■ Lava Hot Springs—K13CO, The Post Co., Box 1800, 333 Northgate Mile, Idaho Falls, ID 83403 (KIFI-TV Ch. 8 Idaho Falls-Pocatello-Blackfoot)—1-w, lat. 42° 36' 59", long. 112° 00' 08".

Lava Hot Springs—K59BV, State Board of Education, c/o KISU-TV, Box 8111, Pocatello, ID 83209 (KISU-TV Ch. 10 Pocatello)—1-w, lat. 42° 36' 46", long. 112° 00' 05".

■ Leadore—K13RV, The Post Co., Box 1800, 333 Northgate Mile, Idaho Falls, ID 83403 (KIFI-TV Ch. 8 Idaho Falls-Pocatello-Blackfoot)—1-w, lat. 44° 42' 40", long. 113° 19' 25".

Leadore—K14I, State Board of Education, Boise State U., 1910 University Blvd., Boise, ID 83725 (KISU-TV Ch. 10 Pocatello)—1-w, lat. 44° 42' 40", long. 113° 19' 25".

Leadore & Lee Creek areas—K11BD, Salmon TV Translator District, Box 2308, Salmon, ID 83467 (KIDK Ch. 3 Idaho Falls-Pocatello-Blackfoot)—1-w, lat. 44° 42' 30", long. 113° 20' 00".

Leadore (north)—K61CI, The Post Co., Box 1800, 333 Northgate Mile, Idaho Falls, ID 83403 (KIFI-TV Ch. 8 Idaho Falls-Pocatello-Blackfoot)—20-w, lat. 44° 40' 02", long. 113° 34' 00".

Lee Creek—See K11BD, Leadore.

Lemhi Valley—See K05BE, Lemhi.

Lemhi, Baker & Lemhi Valley—K05BE, Salmon TV Translator District, Box 2308,

Salmon, ID 83467 (KIDK Ch. 3 Idaho Falls-Pocatello-Blackfoot)—10-w, lat. 44° 52' 30", long. 113° 34' 40".

Lemhi, Tendoy, Baker, Hayden Basin, North Lemhi Valley—K09SD, Salmon TV Translator District, Box 2308, Salmon, ID 83467 (KIFI-TV Ch. 8 Idaho Falls-Pocatello-Blackfoot)—10-w, lat. 44° 55' 30", long. 113° 34' 40".

Lewiston—K15CH, Orchards Community TV Assn. Inc., Box 492, Lewiston, ID 83501 (KWSU-TV Ch. 10 Pullman, WA)—100-w, lat. 46° 27' 04", long. 117° 02' 46". Holds CP for change to 100-w. BPTT-960517JE.

Lewiston—K21CC, Orchards Community TV Assn. Inc., Box 492, Lewiston, ID 83501 (KREM-TV Ch. 2 Spokane, WA)—20-w, lat. 46° 27' 04", long. 117° 02' 46".

Lewiston—K53GN, Spokane School District No. 81, N. 200 Bernard St., Spokane, WA 99201 (KSPS-TV Ch. 7 Spokane, WA)—45-w, lat. 46° 27' 04", long. 117° 02' 46".

Lewiston—K55HZ, State Board of Education, 1455 N. Orchard St., Boise, ID 83706 (KUID-TV Ch. 12 Moscow)—10-w, lat. 46° 27' 04", long. 117° 02' 46".

Lewiston, ID & Clarkston, WA—K45FZ, Spokane Television Inc., 500 W. Boone Ave., Spokane, WA 99201 (KXLY-TV Ch. 4 Spokane, WA)—20-w, lat. 46° 27' 04", long. 117° 02' 46".

Lewiston, ID & Clarkston, WA—K47BW, Mountain Licenses LP, 2178 Commons Pkwy., Okemos, MI 48864 (KAYU-TV Ch. 28 Spokane, WA)—lat. 46° 27' 04", long. 117° 02' 47". Note: Licensed as LPTV

Lewiston, ID & Clarkston, WA—KVBI-LP (formerly K42EW), Ch. 42, Life of Victory TV Inc., Box 1227, Lewiston, ID 83501—100-w, lat. 46° 27' 04", long. 117° 02' 47". Note: Operating as LPTV.

Little Salmon River rural area—K13NH, Canyon TV Assn., Box 600, HC 2, Pollock, ID 83547 (KIVI Ch. 6 Nampa-Boise-Caldwell)—1-w, lat. 45° 16' 00", long. 116° 19' 00".

Little Salmon River rural area (Pinehurst area)—K05FB, Canyon TV Assn., Box 600, HC 2, Pollock, ID 83547 (KTVB Ch. 7 Boise)—1-w, lat. 45° 16' 00", long. 116° 19' 00".

Little Salmon River rural area (Pinehurst area)—K09HW, Canyon TV Assn., Box 600, HC 2, Pollock, ID 83547 (KBCI-TV Ch. 2 Boise)—1-w, lat. 45° 16' 00", long. 116° 19' 00".

Lowman—K13AI, Fisher Broadcasting Inc., 100 4th Ave. N, Seattle, WA 98109 (KBCI-TV Ch. 2 Boise)—1-w, lat. 44° 05' 41", long. 115° 37' 37".

Lowman—K13IA, Fisher Broadcasting Inc., Box 2, 2153 Sandy Blvd., Portland, OR 97207 (KBCI-TV Ch. 2 Boise)—lat. 44° 05' 41", long. 115° 37' 37".

Mackay—K17CY, State Board of Education, Boise State U., 1910 University Blvd., Boise,

ID 83725 (KISU-TV Ch. 10 Pocatello)—10-w, lat. 43° 55' 40", long. 113° 40' 20".

Malad—K44FX, State Board of Education, c/o KISU-TV, Box 8111, Pocatello, ID 83209 (KISU-TV Ch. 10 Pocatello)—100-w, lat. 42° 05' 50", long. 112° 12' 29".

Malad—K48EA, Oneida County Translator District, Box 163, 346 N. Main, Malad, ID 83252 (KUTV Ch. 2 Salt Lake City, UT)—100-w, lat. 42° 04' 50", long. 112° 12' 29".

Malad—K50DH, Oneida County Translator District, Box 163, 346 N. Main, Malad, ID 83252 (KSL-TV Ch. 5 Salt Lake City, UT)—100-w, lat. 42° 04' 50", long. 112° 12' 29".

Malad—K52CO, Oneida County Translator District, Box 163, 346 N. Main, Malad, ID 83252 (KBYU-TV Ch. 11 Provo, UT)—100-w, lat. 42° 04' 50", long. 112° 12' 29".

Malad—K54AS, Oneida County Translator District, Box 163, 346 N. Main, Malad, ID 83252 (KTVM Ch. 4 Salt Lake City, UT)—100-w, lat. 42° 04' 50", long. 112° 12' 29".

Malad—K56BM, Oneida County Translator District, Box 163, 346 N. Main, Malad, ID 83252 (KSTU Ch. 13 Salt Lake City, UT)—100-w, lat. 42° 05' 50", long. 112° 12' 29".

Malad—K58AR, Oneida County Translator District, 346 N. Main, Malad, ID (KIDK Ch. 3 Idaho Falls-Pocatello-Blackfoot)—1-w, lat. 42° 05' 50", long. 112° 12' 29".

Malad—K60AZ, Oneida County Translator District, Box 163, 346 N. Main, Malad, ID 83252 (KIFI-TV Ch. 8 Idaho Falls-Pocatello-Blackfoot)—1-w, lat. 42° 05' 50", long. 112° 12' 29".

Malta—See K09IR, Albion.

Malta & rural area—K23DQ, State Board of Education, c/o KISU-TV, Box 8111, Pocatello, ID 83209 (KISU-TV Ch. 10 Pocatello)—10-w, lat. 42° 21' 42", long. 113° 27' 17".

McCall—K27DX, Sawtooth Communications Inc., 1866 E. Chisholm Dr., Nampa, ID 83651—100-w, lat. 44° 45' 54", long. 116° 11' 54".

McCall & New Meadows—K05FG, State Board of Education, Boise State U., 1910 University Blvd., Boise, ID 83725 (KAID Ch. 4 Boise)—10-w, lat. 45° 00' 29", long. 116° 08' 00".

McCall & New Meadows—K10FD, Fisher Broadcasting Inc., 100 4th Ave. N, Seattle, WA 98109 (KBCI-TV Ch. 2 Boise)—1-w, lat. 45° 00' 07", long. 116° 08' 03".

McCall & New Meadows—K13SD, KTVB-TV Inc., 400 S. Record St., Dallas, TX 75202 (KTVB Ch. 7 Boise)—1-w, lat. 45° 00' 07", long. 116° 08' 03".

Middle Fork—K11HZ, Middle Fork TV, Star Rte., Kooskia, ID 83539 (KHQ-TV Ch. 6 Spokane, WA)—1-w, lat. 46° 08' 44", long. 115° 47' 40".

Middle Fork—K13ED, Middle Fork TV, Star Rte., Kooskia, ID 83539 (KHQ-TV Ch. 6 Spo-

kane, WA)—1-w, lat. 46° 08' 44", long. 115° 47' 40".

Midvale—See K05DC, Cambridge.

Midvale—See K11PB, Cambridge.

Mink Creek—K08EZ, Mink Creek TV Corp., 4888 E. Station Creek Rd., Preston, ID 83263 (KUTV Ch. 2 Salt Lake City, UT)—1-w, lat. 42° 15' 10", long. 111° 43' 45".

Mink Creek—K10FF, Mink Creek TV Corp., 4888 E. Station Creek Rd., Preston, ID 83263 (KTVX Ch. 4 Salt Lake City, UT)—1-w, lat. 42° 15' 10", long. 111° 43' 45".

Mink Creek—K13HA, Mink Creek TV Corp., 4888 E. Station Creek Rd., Preston, ID 83263 (KSL-TV Ch. 5 Salt Lake City, UT)—1-w, lat. 42° 15' 10", long. 111° 43' 45".

Montpelier—See K08JR, Laketown, UT.

Montpelier—See K10LM, Laketown, UT

Montpelier—See K12MI, Laketown, UT

Montpelier—K19DQ, Bear Lake County TV District, Box 184, 177 N. 4th St., Montpelier, ID 83254 (KTVX Ch. 4 Salt Lake City, UT)—20-w, lat. 42° 23' 22", long. 111° 23' 05".

Montpelier—K21CE, Bear Lake County TV District, Box 184, 177 N. 4th St., Montpelier, ID 83254 (KSTU Ch. 13 Salt Lake City, UT)—20-w, lat. 42° 23' 22", long. 111° 23' 05".

Montpelier—K23BV, Bear Lake County TV District, Box 184, 177 N. 4th St., Montpelier, ID 83254 (KUTV Ch. 2 Salt Lake City, UT)—20-w, lat. 42° 23' 22", long. 111° 23' 05".

Montpelier—K25CK, Bear Lake County TV District, Box 184, Montpelier, ID 83254 (KUED Ch. 7 Salt Lake City, UT)—20-w, lat. 42° 23' 22", long. 111° 23' 05".

Montpelier—K27CS, Bear Lake County TV District, Box 184, 177 N. 4th St., Montpelier, ID 83254 (KIDK Ch. 3 Idaho Falls-Pocatello-Blackfoot)—20-w, lat. 42° 23' 22", long. 111° 23' 05".

Montpelier—K29BM, Bear Lake County TV District, Box 184, 177 N. 4th St., Montpelier, ID 83254 (KPVI Ch. 6 Pocatello-Blackfoot-Idaho Falls)—20-w, lat. 42° 23' 22", long. 111° 23' 05".

Montpelier—K31CI, Bear Lake County TV District, Box 184, 177 N. 4th St., Montpelier, ID 83254 (KSL-TV Ch. 5 Salt Lake City, UT)—20-w, lat. 42° 23' 22", long. 111° 23' 05".

Montpelier—K33DR, Bear Lake County TV District, Box 184, 177 N. 4th St., Montpelier, ID 83254 (KUTV Ch. 2 Salt Lake City, UT)—20-w, lat. 42° 23' 22", long. 111° 23' 05".

Montpelier—K52EC, Bear Lake County TV District, Box 184, 177 N. 4th St., Montpelier, ID 83254 (KISU-TV Ch. 10 Pocatello)—20-w, lat. 41° 23' 22", long. 111° 23' 05".

Montpelier—K54DY, Bear Lake County TV District, Box 184, 177 N. 4th St., Montpelier, ID 83254 (KUTV Ch. 2 Salt Lake City, UT; KJZZ-TV

Ch. 14 Salt Lake City, UT)—20-w, lat. 42° 23' 22", long. 111° 23' 05".

Montpelier—K56FM, Bear Lake County TV District, Box 184, 177 N. 4th St., Montpelier, ID 83254 (KIFI-TV Ch. 8 Idaho Falls-Pocatello-Blackfoot; KJZZ-TV Ch. 14 Salt Lake City, UT)—20-w, lat. 42° 30' 00", long. 111° 20' 19".

Montpelier—K57BN, State Board of Education, c/o KISU-TV, Box 8111, Pocatello, ID 83209 (KISU-TV Ch. 10 Pocatello)—100-w, lat. 42° 19' 07", long. 111° 16' 28".

Mullan—K10HC, Eagle Communications Inc., TV Bldg., 340 W. Main St., Missoula, MT 59802 (KECI-TV Ch. 13 Missoula, MT)—1-w, lat. 47° 27' 15", long. 115° 40' 23".

Naples—See K09HK, Bonners Ferry.

Naples—See K11HM, Bonners Ferry.

Naples—See K13HQ, Bonners Ferry.

Naples—See K67DI, Bonners Ferry.

New Meadows—See K05FG, McCaill.

New Meadows—See K10FD, McCaill.

New Meadows—See K13SO, McCaill.

Nezperce—See K26CK, Craigmont.

Nezperce—See K43CI, Grangeville.

Nezperce—See K48DH, Grangeville.

Nezperce—See K59BA, Grangeville.

Nezperce—See K69AK, Grangeville.

Nordman—See K05GL, Coolin.

Nordman—See K08JH, Coolin.

Nordman—See K10KR, Coolin.

Nordman—See K12LF, Coolin.

North Fork—K04MX, North Fork TV Assn., Box 1106, North Fork, ID (KPAX-TV Ch. 8 Missoula, MT; KECI-TV Ch. 13 Missoula, MT)—10-w, lat. 45° 20' 50", long. 113° 54' 10".

North Fork & Fourth of July Creek—K02CE, North Fork TV Assn., Box 21, North Fork, ID 83466 (KIDK Ch. 3 Idaho Falls-Pocatello-Blackfoot)—10-w, lat. 45° 20' 50", long. 113° 54' 10".

North Lemhi Valley—See K09SD, Lemhi.

Oakley—See K14IC, Burley.

Orofino—K05BS, Banner TV Club, Orofino, ID 83544 (KLEW-TV Ch. 3 Lewiston)—1-w, lat. 46° 30' 00", long. 116° 13' 00".

Orofino—K07FT, Orofino TV Inc., Box 1141, Orofino, ID 83544 (KXLY-TV Ch. 4 Spokane, WA)—1-w, lat. 46° 28' 00", long. 116° 17' 00".

SATELLITE WEEK

*The Authoritative News Service
for Satellite Communications
and Allied Fields*

**For Information,
call 800-771-9202**

Orofino—K09FV, Orofino TV Inc., Box 1141, Orofino, ID 83544 (KREM-TV Ch. 2 Spokane, WA)—1-w, lat. 46° 28' 00", long. 116° 17' 00".

Orofino—K12DY, Orofino TV Inc., Box 1141, Orofino, ID 83544 (KHQ-TV Ch. 6 Spokane, WA)—1-w, lat. 46° 28' 00", long. 116° 17' 00".

Outlet Bay—See K40DJ, Coolin.

Paris—See K08JR, Laketown, UT.

Paris—See K10LM, Laketown, UT

Paris—See K12MI, Laketown, UT

Paul—K04NQ, Falls Broadcasting Co., 1500 Foremaster Lane, Las Vegas, NV 89101 (KXTF Ch. 35 Twin Falls)—10-w, lat. 42° 36' 20", long. 113° 47' 35". Note: Licensed as LPTV.

Paul—See K14IC, Burley.

Paul—W13BZ, Ambassador Media Corp., Box 667, 425 E. Center St., Pocatello, ID 83201 (KKVI Ch. 35 Twin Falls)—10-w, lat. 42° 36' 20", long. 113° 47' 35". Note: Licensed as LPTV.

Peck—K07BQ, Peck TV Club, Box 67, Peck, ID 83545 (KXLY-TV Ch. 4 Spokane, WA)—1-w, lat. 46° 28' 42", long. 116° 27' 30".

Peck—K09AX, Peck TV Club, Box 67, Peck, ID 83545 (KHQ-TV Ch. 6 Spokane, WA)—1-w, lat. 46° 28' 42", long. 116° 27' 30".

Pinehurst—See K05FB, Little Salmon River

Pinehurst—See K09HW, Little Salmon River.

Pocatello—K12QA, Oregon Trail Broadcasting Co., 1500 Foremaster Lane, Las Vegas, NV 89101 (KPVI Ch. 6 Pocatello-Blackfoot-Idaho Falls)—10-w, lat. 42° 50' 52", long. 112° 26' 24". Note: Licensed as LPTV.

Pocatello—K150G, Trlnity Broadcasting Network Inc., 2442 Michelle Dr., Tustin, CA 92780 (KTVN-TV Ch. 40 Santa Ana-Los Angeles, CA)—100G-w, lat. 42° 48' 33", long. 112° 29' 07".

Pocatello—K61FO, The Post Co., Box 1800, Idaho Falls, ID 83401 (KIFI-TV Ch. 8 Idaho Falls-Pocatello-Blackfoot)—20-w, lat. 42° 49' 40", long. 112° 25' 23".

Preston—K17FL (formerly K22DV), Franklin County TV District 1, Box 168, Preston, ID 83263 (KUED Ch. 7 Salt Lake City, UT)—100-w, lat. 42° 07' 30", long. 111° 46' 30".

Preston—K20EZ, Franklin County TV District 1, Box 168, Preston, ID 83263 (KJZZ-TV Ch. 14 Salt Lake City, UT)—100-w, lat. 42° 07' 30", long. 111° 46' 30".

Preston—K24EQ, Franklin County TV District 1, Box 168, Preston, ID 83263 (KBYU-TV Ch. 11 Provo, UT)—100-w, lat. 42° 07' 30", long. 111° 46' 30".

Preston—K26AA, Franklin County TV District 1, Box 168, Preston, ID 83263 (KISU-TV Ch. 10 Pocatello)—100-w, lat. 42° 07' 30", long. 111° 46' 30".

Preston—K28AA, Franklin County TV District 1, Box 168, Preston, ID 83263 (KUTV Ch. 2 Salt Lake City, UT)—100-w, lat. 42° 07' 30", long. 111° 46' 30".

Preston—K32AD, Franklin County TV District 1, Box 168, Preston, ID 83263 (KTVX Ch. 4 Salt Lake City, UT)—20-w, lat. 42° 07' 30", long. 111° 46' 30".

Preston—K34AD, Franklin County TV District 1, Box 168, Preston, ID 83263 (KSL-TV Ch. 5 Salt Lake City, UT)—100-w, lat. 42° 07' 30", long. 111° 46' 30".

Preston—K36AD, Franklin County TV District 1, Box 168, Preston, ID 83263 (KIDK Ch. 3 Idaho Falls-Pocatello-Blackfoot)—100-w, lat. 42° 07' 30", long. 111° 46' 30".

Preston—K38ET, Franklin County TV District 1, Box 168, Preston, ID 83263 (KSTU Ch. 13 Salt Lake City, UT)—100-w, lat. 42° 07' 30", long. 111° 46' 30".

Priest Lake—See K05GL, Coolin.

Priest Lake—See K08JH, Coolin.

Priest Lake—See K10KR, Coolin.

Priest Lake—See K12LF, Coolin.

Priest Lake—K57CM, Regents of U. of Idaho, Radio-TV Center, U. of Idaho, Moscow, ID 83843 (KUID-TV Ch. 12 Moscow)—1-w, lat. 48° 35' 38", long. 116° 54' 30".

Priest River & Sandpoint—K10GA, Regents of U. of Idaho, Radio-TV Center, U. of Idaho, Moscow, ID 83843 (KUID-TV Ch. 12 Moscow)—1-w, lat. 48° 20' 10", long. 116° 42' 24".

Pullman, WA-Moscow—K41FG, Spokane Television Inc., 500 W. Boone Ave., Spokane, WA 99201 (KXLY-TV Ch. 4 Spokane, WA)—100-w, lat. 46° 51' 43", long. 117° 10' 26".

Ranger Station—See K53EF, Crouch.

Raymond & Geneva—K08HO, Thomas Fork Translator System, 415 Canal St., Geneva, ID 83254 (KUTV Ch. 2 Salt Lake City, UT)—1-w, lat. 42° 15' 57", long. 111° 00' 01".

Raymond & Geneva—K11FY, Thomas Fork Translator System, 415 Canal St., Geneva, ID

Idaho—Translators

83254 (KSL-TV Ch. 5 Salt Lake City, UT)—1-w, lat. 42° 15' 57", long. 111° 00' 01".

Raymond & Geneva—K13MH, Thomas Fork Translator System, 415 Canal St., Geneva, ID 83254 (KPVI Ch. 6 Pocatello-Blackfoot-Idaho Falls; KIDK Ch. 3 Idaho Falls-Pocatello-Blackfoot)—10-w, lat. 42° 15' 57", long. 111° 00' 01".

Rexburg & St. Anthony—K13UF, Oregon Trail Broadcasting Co., 902 E. Sherman St., Pocatello, ID 83201 (KPVI Ch. 6 Pocatello-Blackfoot-Idaho Falls)—10-w, lat. 43° 49' 09", long. 111° 48' 37".

■ **Rexburg, St. Anthony & Sugar City**—K12MA, The Post Co., Box 1800, 333 Northgate Mile, Idaho Falls, ID 83403 (KIFI-TV Ch. 8 Idaho Falls-Pocatello-Blackfoot)—10-w, lat. 43° 45' 33", long. 111° 57' 51".

Riverside—See K08DU, Ahsahka.

Rockland—K19CY, State Board of Education, Boise State U., 1910 University Blvd., Boise, ID 83725 (KISU-TV Ch. 10 Pocatello)—1-w, lat. 42° 34' 27", long. 112° 54' 00".

Rose Lake—See K54FR, St. Maries.

Rupert—K02NO, Falls Broadcasting Co., 1500 Foremaster Lane, Las Vegas, NV 89101 (KXTF Ch. 35 Twin Falls)—10-w, lat. 42° 37' 22", long. 113° 41' 14". Note: Licensed as LPTV

Rupert—See K14IC, Burley.

Rupert—See K59CC, Burley.

Rupert—See K61AP, Burley.

Rupert—See K63BX, Burley.

Rupert—See K65AZ, Burley.

Salmon—K30BU, Salmon TV Translator District, Box 2308, Salmon, ID 83467 (KPVI Ch. 6 Pocatello-Blackfoot-Idaho Falls)—1-w, lat. 44° 42' 40", long. 113° 19' 25".

Salmon—K34CB, Salmon TV Translator District, Box 2308, Salmon, ID 83467 (KPVI Ch. 6 Pocatello-Blackfoot-Idaho Falls)—10-w, lat. 44° 40' 02", long. 113° 21' 00".

Salmon—K46EC, Salmon TV Translator District, Box 2308, Salmon, ID 83467 (KIFI-TV Ch. 8 Idaho Falls-Pocatello-Blackfoot)—100-w, lat. 45° 08' 45", long. 114° 00' 30".

Salmon—K57CI, State Board of Education, c/o KISU-TV, Box 8111, Pocatello, ID 83209 (KISU-TV Ch. 10 Pocatello)—100-w, lat. 45° 08' 44", long. 114° 00' 30".

Salmon—K59AV, Salmon TV Translator District, Box 2308, Salmon, ID 83467 (KPVI Ch. 6 Pocatello-Blackfoot-Idaho Falls)—100-w, lat. 45° 08' 45", long. 114° 00' 30".

Salmon—K65BG, Salmon TV Translator District, Box 2308, Salmon, ID 83467 (K0IN Ch. 6 Portland, OR; KECI-TV Ch. 13 Missoula, MT)—100-w, lat. 45° 08' 45", long. 114° 00' 30".

Salmon—K69CA, Salmon TV Translator District, Box 2308, Salmon, ID 83467 (KIDK Ch. 3

Idaho Falls-Pocatello-Blackfoot)—100-w, lat. 45° 08' 45", long. 114° 00' 30".

Salmon (southern portion) & Williams Creek—K65AZ, Salmon TV Translator District, Box 2308, Salmon, ID 83467 (KIDK Ch. 3 Idaho Falls-Pocatello-Blackfoot)—1-w, lat. 45° 04' 05", long. 113° 52' 30".

Sandpoint—See K10GA, Priest River.

Sandpoint—K32EV, Spokane School District No. 81, 3911 S. Regal St., Spokane, WA 99223 (KSPS-TV Ch. 7 Spokane, WA)—100-w, lat. 48° 19' 53", long. 116° 41' 34".

Sandpoint—K48DX, William Stacy Cowles, 4202 S. Regal St., Spokane, WA 99223 (KHQ-TV Ch. 6 Spokane, WA)—100-w, lat. 48° 19' 54", long. 116° 41' 35". Note: Licensed as LPTV.

Sandpoint—K52GH, Mountain Licenses LP, 2178 Commons Pkwy., Okemos, MI 48864 (KAYU-TV Ch. 28 Spokane, WA)—100-w, lat. 48° 19' 53", long. 116° 41' 34". Note: Licensed as LPTV.

***Sandpoint**—K61FU, A. H. Belo Corp., 75 Fountain St., Providence, RI 02902 (KREM-TV Ch. 2 Spokane, WA)—100-w, lat. 48° 19' 54", long. 116° 41' 35".

Shelley—K13VJ, Oregon Trail Broadcasting Co., 1500 Foremaster Lane, Las Vegas, NV 89101 (KPVI Ch. 6 Pocatello-Blackfoot-Idaho Falls)—10-w, lat. 43° 22' 47", long. 112° 07' 59". Note: Licensed as LPTV.

Soda Springs—See K07BK, Grace.

Soda Springs—See K11BC, Grace.

Soda Springs—See K13AY, Grace.

Soda Springs—K41GK (formerly K42CY), Caribou County TV Assn., c/o Doris Hayden, 2041 Lund Rd., Bancroft, ID 83217 (KJZZ-TV Ch. 14 Salt Lake City, UT)—100-w, lat. 42° 37' 48", long. 111° 41' 00".

Soda Springs—K43GP (formerly K44DH), Caribou County TV Assn., c/o Doris Hayden, 2041 Lund Rd., Bancroft, ID 83217 (KIFI-TV Ch. 8 Idaho Falls-Pocatello-Blackfoot)—100-w, lat. 42° 37' 48", long. 111° 41' 00".

Soda Springs—K45GG (formerly K46BW), Caribou County TV Assn., c/o Doris Hayden, 2041 Lund Rd., Bancroft, ID 83217 (KPVI Ch. 6 Pocatello-Blackfoot-Idaho Falls)—80-w, lat. 42° 37' 48", long. 111° 41' 00".

Soda Springs—K47HF (formerly K50BY), Caribou County TV Assn., 398 N. Monsanto Blvd., Soda Springs, ID 83276 (KSTU Ch. 13 Salt Lake City, UT)—80-w, lat. 42° 37' 48", long. 111° 41' 00".

Soda Springs, Bancroft & Grace—K05KR (formerly K09ID), Caribou County TV Assn., 398 N. Monsanto Blvd., Soda Springs, ID 83276 (KIDK Ch. 3 Idaho Falls-Pocatello-Blackfoot)—1-w, lat. 42° 37' 48", long. 111° 41' 00".

Soda Springs, Bancroft & Grace—K12LK, Caribou County TV Assn., 398 N. Monsanto Blvd., Soda Springs, ID 83276 (KISU-TV Ch.

10 Pocatello)—10-w, lat. 42° 37' 48", long. 111° 41' 00".

South Salmon City & surrounding area—K11TY, Salmon TV Translator District, Box 2308, Salmon, ID 83467 (KIFI-TV Ch. 8 Idaho Falls-Pocatello-Blackfoot)—10-w, lat. 45° 04' 05", long. 113° 52' 30".

St. Anthony—See K12MA, Rexburg.

St. Anthony—K120B, Oregon Trail Broadcasting Co., 1500 Foremaster Lane, Las Vegas, NV 89101 (KPVI Ch. 6 Pocatello-Blackfoot-Idaho Falls)—10-w, lat. 43° 57' 30", long. 111° 41' 18". Note: Licensed as LPTV.

St. Anthony—See K13UF, Rexburg.

St. Maries & Rose Lake—K54FR (formerly K69CN), Regents of U. of Idaho, Radio-TV Center, U. of Idaho, Moscow, ID 83843 (KUID-TV Ch. 12 Moscow)—100-w, lat. 47° 21' 49", long. 116° 20' 21".

Stites—See K05GQ, Kooskia.

Stites—K07EW, Stites Community TV, Box 59, Stites, ID 83552 (KXLY-TV Ch. 4 Spokane, WA)—1-w, lat. 46° 05' 44", long. 115° 58' 25".

Stites—K09IC, Stites Community TV, Box 59, Stites, ID 83552 (KREM-TV Ch. 2 Spokane, WA)—1-w, lat. 46° 05' 44", long. 115° 58' 25".

Stites—K11ID, Stites Community TV, Box 59, Stites, ID 83552 (KHQ-TV Ch. 6 Spokane, WA)—1-w, lat. 46° 05' 44", long. 115° 58' 25".

Stump Creek—See K10LD, Tyhee Valley.

Stump Creek—See K12ML, Tyhee.

Sugar City—See K12MA, Rexburg.

Sun Valley—See K13HG, Ketchum.

Swan Valley—See K13QH, Irwin.

Tendoy—See K09SD, Lemhi.

Tendoy & Baker—K55AI, Salmon TV Translator District, Box 2308, Salmon, ID 83467 (KPVI Ch. 6 Pocatello-Blackfoot-Idaho Falls)—100-w, lat. 44° 55' 30", long. 113° 34' 40".

Terrace Lakes—K03ET, Garden Valley Translator District, Box 510, Garden Valley, ID 83622 (KIVI Ch. 6 Nampa-Boise-Caldwell)—1-w, lat. 44° 07' 09", long. 116° 00' 28".

Terrace Lakes & Crouch—K67FI, Garden Valley Translator District, Box 510, Garden Valley, ID 83622 (KTRV Ch. 12 Nampa-Boise-Caldwell)—20-w, lat. 44° 07' 49", long. 116° 00' 28".

Terrace Lakes, Crouch & Garden Valley—K05EY, Garden Valley Translator District, Box 510, Garden Valley, ID 83622 (KBCI-TV Ch. 2 Boise)—1-w, lat. 44° 07' 49", long. 116° 00' 28".

Terrace Lakes, Crouch & Garden Valley—K100A, Garden Valley Translator District, Box 510, Garden Valley, ID 83622 (KTVB Ch. 7 Boise)—10-w, lat. 44° 07' 49", long. 116° 00' 28".

Tetonia—See K05GU, Driggs.

Tetonia—See K07QC, Driggs.

Tetonia—See K13QE, Driggs.

Twin Falls—K05IX, Falls Broadcasting Co., 1500 Foremaster Lane, Las Vegas, NV 89101 (KXTF Ch. 35 Twin Falls)—10-w, lat. 42° 35' 35", long. 114° 28' 17". Note: Licensed as LPTV.

Twin Falls—KSAW-LP, Ch. 52, Sawtooth Communications Inc., 1866 E. Chisholm Dr., Nampa, ID 83687 (KIVI Ch. 6 Nampa-Boise-Caldwell)—941-w, lat. 42° 43' 45", long. 114° 24' 55". Note: Licensed as LPTV.

Twin Falls—KTFT-LP, Ch. 38, KTVB-TV Inc., 400 S. Record St., Dallas, TX 75202 (KTVB Ch. 7 Boise)—1000-w, lat. 42° 43' 48", long. 114° 25' 06". Note: Licensed as LPTV.

Tyhee & Stump Creek—K12ML, Tyhee Valley Ranch, Box 428, Auburn, WY 83111 (KIFI-TV Ch. 8 Idaho Falls-Pocatello-Blackfoot)—1-w, lat. 42° 48' 12", long. 111° 03' 40".

Tyhee Valley & Stump Creek—K10LD, Stump Tyhee Translator Station, Box 428, Auburn, WY 83111 (KIDK Ch. 3 Idaho Falls-Pocatello-Blackfoot; KIFI-TV Ch. 8 Idaho Falls-Pocatello-Blackfoot)—1-w, lat. 42° 48' 12", long. 111° 03' 40".

Victor—See K05GU, Driggs.

Victor—See K13QE, Driggs.

Warm Springs—See K13HG, Ketchum.

White Bird—K09GK, White Bird TV Assn., Box 151, White Bird, ID 83554 (KREM-TV Ch. 2 Spokane, WA)—1-w, lat. 45° 51' 08", long. 116° 14' 04".

White Bird—K11BJ, White Bird TV Assn., Box 151, White Bird, ID 83554 (KHQ-TV Ch. 6 Spokane, WA)—1-w, lat. 45° 51' 08", long. 116° 14' 06".

White Bird—K13JL, White Bird TV Assn., Box 151, White Bird, ID 83554 (KXLY-TV Ch. 4 Spokane, WA)—1-w, lat. 45° 51' 08", long. 116° 14' 06".

Williams Creek—See K65AZ, Salmon.

Illinois

Bloomington—W64BK, All American TV Inc., 13181 Cross Roads Pkwy. N, Suite 250, City of Industry, CA 91746 (WWTO-TV Ch. 35 La Salle)—1000-w, lat. 40° 28' 59", long. 88° 59' 43". Note: Licensed as LPTV.

Carbondale—W10AH, WPSD-TV Inc., 100 Television Lane, Paducah, KY 42001 (WPSD-TV Ch. 6 Paducah, KY)—10-w, lat. 37° 42' 29", long. 89° 14' 05".

Danville—W31BX, WAND (TV) Partnership, 904 Southside Dr., Decatur, IL 62525 (WAND Ch. 17 Decatur)—1000-w, lat. 40° 07' 30", long. 87° 37' 40".

Decatur—W29BG, Trinity Broadcasting Network Inc., 2442 Michelle Dr., Tustin, CA 92780 (KTBN-TV Ch. 40 Santa Ana-Los Angeles, CA)—1000-w, lat. 39° 48' 35", long. 88° 59' 31".

Efingham—WEIL-LP, Ch. 54, Monroe Media, Box 810, Efingham, IL 62401—1000-w, lat. 39° 13' 19", long. 88° 30' 32". Note: Licensed as LPTV.

Elgin—W57DN (formerly W29BN), Trinity Broadcasting Network Inc., 2442 Michelle Dr., Tustin, CA 92780 (KTBN-TV Ch. 40 Santa Ana-Los Angeles, CA; WWTO-TV Ch. 35 La Salle)—1000-w, lat. 41° 59' 54", long. 88° 14' 33".

Galesburg—W50BY, Trinity Broadcasting Network Inc., 2442 Michelle Dr., Tustin, CA 92780 (WWTO-TV Ch. 35 La Salle)—1000-w, lat. 40° 56' 36", long. 90° 20' 39". Note: Operating as LPTV.

La Salle/Oglesby—W51AF, Christian Communications of Chicagoland Inc., Suite 1100, 1 N. Wacker Dr., Chicago, IL 60606 (WCFC-TV Ch. 38 Chicago)—1000-w, lat. 41° 14' 00", long. 89° 02' 30". Note: Licensed as LPTV.

Peoria—W41BO, Trinity Broadcasting Network Inc., 2442 Michelle Dr., Tustin, CA 92780 (WWTO-TV Ch. 35 La Salle)—1000-w, lat. 40° 33' 24", long. 89° 34' 04".

Robinson—W57AO, Full Gospel Business Men's Fellowship, International-Robinson Chapter, 203 W. Plum, Robinson, IL 62454—100-w, lat. 39° 06' 58", long. 87° 48' 29". Note: Licensed as LPTV.

Rockford—W33AR, Weigel Broadcasting Co., 309 W. Broadway, Fairfield, IA 52556 (WCIU-TV Ch. 26 Chicago)—1000-w, lat. 42° 17' 48", long. 89° 10' 15". Note: Licensed as LPTV.

Rockford—W62BU, All American TV Inc., 13181 Cross Roads Pkwy. N, Suite 250, City of Industry, CA 91746 (WWTO-TV Ch. 35 La Salle)—lat. 42° 16' 02", long. 89° 04' 12". Note: Licensed as LPTV.

Rockford—WCFC-LP (formerly W51CD), Ch. 51, Christian Communications of Chicagoland Inc., 38 S. Peoria St., Chicago, IL 60607—1000-w, lat. 42° 19' 18", long. 89° 00' 42". Note: Licensed as LPTV.

Springfield—W08DP, West Central Illinois Educational Telecommunications, Box 6248, Springfield, IL 62708 (WSEC Ch. 14 Jacksonville)—167-w, lat. 39° 46' 52", long. 89° 36' 17". Holds CP for change to lat. 39° 49' 44", long. 89° 35' 44". BMMPTV-20010116AHL.

Sterling—W48CK (formerly W61BV), Black Hawk College, 6600 34th Ave., Moline, IL 61265 (WQPT-TV Ch. 24 Moline)—1000-w, lat. 41° 53' 52", long. 89° 36' 20". Note: Licensed as LPTV.

Sterling-Dixon—W52BI, Trinity Broadcasting Network Inc., 2442 Michelle Dr., Tustin, CA

92780 (WWTO-TV Ch. 35 La Salle)—1000-w, lat. 41° 53' 52", long. 89° 36' 20".

Indiana

Chesterton—W54BK, Le Sea Broadcasting Corp., 61300 S. Ironwood Rd., South Bend, IN 45614—657-w, lat. 41° 31' 22", long. 87° 01' 28". Note: Licensed as LPTV.

Elkhart—W18CF, Trinity Broadcasting Network Inc., 2442 Michelle Dr., Tustin, CA 92780—2000-w, lat. 41° 38' 41", long. 85° 59' 11". Note: Licensed as LPTV.

Evansville—W38BK, Trinity Broadcasting Network Inc., 2442 Michelle Dr., Tustin, CA 92780 (KTBN-TV Ch. 40 Santa Ana-Los Angeles, CA)—1000-w, lat. 37° 52' 45", long. 87° 27' 17".

Evansville—WEOA-LP, Ch. 50, South Central Communications Corp., 1162 Mount Auburn Rd., Evansville, IN 47720 (WAZE-LP Ch. 17 Evansville)—1000-w, lat. 37° 59' 13", long. 87° 16' 11". Note: Licensed as LPTV.

Evansville—WIKY-LP, Ch. 5, South Central Communications Corp., Box 3848, Evansville, IN 47736 (WAZE-LP Ch. 17 Evansville)—10-w, lat. 37° 59' 21", long. 87° 35' 48". Note: Licensed as LPTV.

Evansville—WJPS-LP, 4, South Central Communications Corp., Box 3848, 1162 Mount Auburn Rd., Evansville, IN 47720 (WWAZ-TV Ch. 19 Madisonville, KY)—.07-w, lat. 37° 59' 21", long. 87° 35' 48". Note: Licensed as LPTV.

Evansville—WAZE-LP (formerly WWAZ-LP), Ch. 17, Ruarch Assoc. Inc., Box 3848, 1162 Mount Auburn Rd., Evansville, IN 47736—1000-w, lat. 37° 59' 21", long. 87° 35' 48". Note: Licensed as LPTV.

Fort Wayne—W39AA, Fort Wayne Public TV Inc., Box 39, Fort Wayne, IN 46801 (WBGU-TV Ch. 27 Bowling Green, OH)—1000-w, lat. 41° 06' 13", long. 85° 11' 28".

Fort Wayne—W53BY, Tri-State Christian TV Inc., Box 1010, Marion, IL 62959 (WINM Ch. 63 Angola)—1000-w, lat. 41° 06' 13", long. 85° 11' 28". Note: Licensed as LPTV.

Gary—W18AT, Lesea Broadcasting Corp., 61300 S. Ironwood Rd., South Bend, IN 45614 (KTBN-TV Ch. 40 Santa Ana-Los Angeles, CA)—915-w, lat. 41° 36' 10", long. 87° 20' 15". Note: Licensed as LPTV.

Muncie—W32AC, Full Gospel Business Men's Fellowship, International-Muncie Chapter, Box 2357, Muncie, IN 47307 (WCLJ Ch. 42 Bloomington-Indianapolis)—100-w, lat. 40° 06' 43", long. 85° 28' 32". Note: Licensed as LPTV.

South Bend—W52CU, Weigel Broadcasting Co., 309 W. Broadway, Fairfield, IA 52556 (WCIU-TV Ch. 26 Chicago, IL)—10-w, lat. 41° 40' 36", long. 86° 15' 08". Note: Licensed as LPTV.

South Bend—W69BT, Weigel Broadcasting Co., 309 W. Broadway, Fairfield, IA 52556—

1000-w, lat. 41° 40' 36", long. 86° 15' 08". Note: Licensed as LPTV.

Iowa

Bedford—K10GI, City of Bedford, City Clerk, Bedford, IA 50833 (KTVN Ch. 2 Reno, NV)—1-w, lat. 40° 40' 46", long. 94° 43' 31".

Bedford—K12GN, City of Bedford, City Clerk, Bedford, IA 50833 (WOWT Ch. 6 Omaha, NE)—1-w, lat. 40° 40' 46", long. 94° 43' 31".

Carroll—K82AN, City of Carroll, City Hall, 120 E. 5th St., Carroll, IA 51401—100-w, lat. 42° 02' 54", long. 94° 51' 28".

Clarinda—K56AF, City of Clarinda, 200 S. 15th St., Clarinda, IA 51632 (KMTV Ch. 3 Omaha, NE)—100-w, lat. 40° 44' 28", long. 95° 03' 37".

Clarinda—K59AE, City of Clarinda, 200 S. 15th St., Clarinda, IA 51632 (WOWT Ch. 6 Omaha, NE)—100-w, lat. 40° 44' 28", long. 95° 03' 37".

Clarinda—K60AK, City of Clarinda, 200 S. 15th St., Clarinda, IA 51632 (KETV Ch. 7 Omaha, NE)—100-w, lat. 40° 44' 28", long. 95° 03' 37".

Clarinda—K64AH, City of Clarinda, 200 S. 15th St., Clarinda, IA 51632 (KDIIN-TV Ch. 11 Des Moines)—100-w, lat. 40° 44' 28", long. 95° 03' 37".

Clarinda—K66AL, City of Clarinda, 200 S. 15th St., Clarinda, IA 51632—100-w, lat. 40° 44' 28", long. 95° 03' 37".

Decorah—K63GH, Iowa Public Broadcasting Board, Iowa Public Television, 6450 Corporate Dr., Johnston, IA 50131 (KYIN Ch. 24 Mason City)—1000-w, lat. 43° 19' 30", long. 91° 46' 00". Holds CP for change to 1267-w, lat. 43° 19' 36", long. 91° 45' 56". BPTT-JG0601SM.

Fort Madison & surrounding area—K38AB, Iowa Public Broadcasting Board, Iowa Public Television, 6450 Corporate Dr., Johnston, IA 50131 (KIIN-TV Ch. 12 Iowa City)—1000-w, lat. 40° 37' 55", long. 91° 26' 01".

Keokuk & surrounding area—K44AB, Iowa Public Broadcasting Board, Iowa Public Television, 6450 Corporate Dr., Johnston, IA 50131 (KIIN-TV Ch. 12 Iowa City)—100-w, lat. 40° 24' 40", long. 91° 24' 14".

Keosauqua & surrounding area—K61HF, Iowa Public Broadcasting Board, Iowa Public Television, 6450 Corporate Dr., Johnston, IA 50131 (KIIN-TV Ch. 12 Iowa City)—100-w, lat. 40° 43' 04", long. 91° 56' 23". Holds CP for change to 112-w. BPTT-JG0601SN.

Lansing—K41AD, Iowa Public Broadcasting Board, Iowa Public Television, 6450 Corporate Dr., Johnston, IA 50131 (KRIN Ch. 32 Waterloo)—1000-w, lat. 43° 21' 10", long. 93° 13' 00".

Ottumwa—K23CI, Ottumwa Area Translator System Inc., Box 423, Ottumwa, IA 52501 (KCCI Ch. 8 Des Moines)—100-w, lat. 40° 57' 50", long. 92° 23' 50".

Ottumwa—K25DE, Ottumwa Area Translator System Inc., Box 423, Ottumwa, IA 52501 (KDSM-TV Ch. 17 Des Moines)—79-w, lat. 40° 57' 50", long. 92° 23' 50".

Ottumwa—K27CV, Ottumwa Area Translator System Inc., Box 423, Ottumwa, IA 52501 (WHO-TV Ch. 13 Des Moines)—100-w, lat. 40° 57' 50", long. 92° 23' 50".

Ottumwa & surrounding area—K33AA, Iowa Public Bcstg. Board, Iowa Public Television, 6450 Corporate Dr., Johnston, IA 50131 (KIIN-TV Ch. 12 Iowa City)—1000-w, lat. 40° 57' 40", long. 92° 22' 11".

Rock Rapids & surrounding area—K25AA, Iowa Public Broadcasting Board, Iowa Public Television, 6450 Corporate Dr., Johnston, IA 50131 (KSIN Ch. 27 Sioux City)—1000-w, lat. 43° 22' 36", long. 96° 11' 46".

Sibley & surrounding area—K33AB, Iowa Public Broadcasting Board, Iowa Public Television, 6450 Corporate Dr., Johnston, IA 50131 (KSIN Ch. 27 Sioux City)—1000-w, lat. 43° 24' 10", long. 95° 40' 15".

Spencer—K55FL, Waitt Broadcasting Inc., c/o Kutak Rock, 1650 Farnam St., Omaha, NE 68102-2186 (KMEG Ch. 14 Sioux City)—1000-w, lat. 43° 15' 22", long. 94° 58' 34". Note: Licensed as LPTV.

Spencer—K80AO, Spencer Area TV Inc., 918 E. 10th St., Spencer, IA (KELO-TV Ch. 11 Sioux Falls, SD)—100-w, lat. 43° 15' 25", long. 95° 11' 31".

Storm Lake—K40CO, Waitt Broadcasting Inc., Suite 201, 13906 Gold Circle, Omaha, NE 68144 (KMEG Ch. 14 Sioux City)—1000-w, lat. 42° 40' 07", long. 94° 59' 26". Holds CP for change to lat. 42° 40' 06", long. 94° 59' 35". BPTT-20001201ACN. Note: Licensed as LPTV.

Washington—K13MN, KGAN Licensee LLC, 10706 Beaver Dam Rd., Cockeysville, MD 20130 (KGAN Ch. 2 Cedar Rapids-Waterloo)—10-w, lat. 41° 19' 00", long. 91° 41' 30".

Waterloo—K65BY, Trinity Broadcasting Network Inc., 2442 Michelle Dr., Tustin, CA 92780 (KTBN-TV Ch. 40 Santa Ana-Los Angeles, CA)—1000-w, lat. 42° 25' 45", long. 92° 22' 29". Note: Licensed as LPTV.

Kansas

Atwood—K13QO, City of Atwood, City Clerk, 106 S. 3rd, Atwood, KS 67730 (KLNE-TV Ch. 3 Lexington, NE)—1-w, lat. 39° 47' 49", long. 101° 02' 25".

Clay Center—K08AD, City of Clay Center, 47 Court, Clay Center, KS 67432 (WIBW-TV Ch. 13 Topeka)—10-w, lat. 39° 23' 30", long. 97° 07' 00".

Coffeyville—K04EJ, Coffeyville Community College, 11th & Willow Sts., Coffeyville, KS 67337—10-w, lat. 37° 00' 55", long. 95° 38' 18".

Kansas—Translators

Concordia—K64BS, Smoky Hills Public TV, 6th & Elm Sts., Bunker Hill, KS 67626 (KOOD Ch. 9 Hays-Russell-Great Bend-Salina)—1-w, lat. 39° 32' 20", long. 97° 41' 42".

Dodge City—K09VS, Smoky Hills Public TV, 6th & Elm Sts., Bunker Hill, KS 67626 (KSWK Ch. 3 Lakin)—10-w, lat. 37° 49' 30", long. 100° 10' 36".

Frankfort—K06ID, City of Frankfort, 109 N. Kansas, Frankfort, KS 66427 (KSNT Ch. 27 Topeka)—1-w, lat. 39° 41' 25", long. 96° 24' 46".

Frankfort—K08HX, City of Frankfort, 109 N. Kansas, Frankfort, KS 66427 (WIBW-TV Ch. 13 Topeka)—1-w, lat. 39° 41' 25", long. 96° 24' 46".

Goodland—K23BU, Smoky Hills Public TV, 6th & Elm Sts., Bunker Hill, KS 67626 (KOOD Ch. 9 Hays-Russell-Great Bend-Salina)—1000-w, lat. 39° 28' 09", long. 101° 33' 20".

Great Bend—K30GD (formerly K69DQ), Benedek License Corp., Suite 210, Stewart Square Bldg., 303 W. State St., Rockford, IL 61101 (KAKE-TV Ch. 10 Wichita)—100-w, lat. 38° 24' 34", long. 98° 43' 15". Holds CP for change to lat. 38° 24' 22", long. 98° 43' 19". BPTT-20000211AAX.

Hays—K25CV, Benedek License Corp., Suite 210, Stewart Square Bldg., 303 W. State St., Rockford, IL 61101 (KAKE-TV Ch. 10 Wichita)—100-w, lat. 38° 54' 54", long. 99° 19' 39".

Herington—K71BO, The Chronicle Publishing Co., 901 Mission St., San Francisco, CA 94103 (KAKE-TV Ch. 10 Wichita)—100-w, lat. 38° 38' 20", long. 96° 57' 48".

Hoxie & immediate area—K11MZ, City of Hoxie, City Clerk, 1024 Royal Ave., Hoxie, KS 67740 (KLNE-TV Ch. 3 Lexington, NE)—1-w, lat. 39° 22' 30", long. 100° 27' 00".

Hoxie & rural area—K69DB, Sheridan County, 929 9th St., Hoxie, KS 67740 (KOOD Ch. 9 Hays-Russell-Great Bend-Salina)—100-w, lat. 39° 20' 03", long. 100° 26' 19".

Independence—K54GC (formerly K43ER), Trinity Broadcasting Network Inc., 2442 Michelle Dr., Tustin, CA 92780 (KDOR Ch. 17 Bartlesville, OK)—1000-w, lat. 37° 09' 58", long. 95° 33' 45". Note: Licensed as LPTV

Iola—K30AL, Washburn U. of Topeka, 301 N. Wanamaker Rd., Topeka, KS 66606 (KTWU Ch. 11 Topeka)—1000-w, lat. 37° 54' 30", long. 95° 07' 25".

Junction City—K25DS, Trinity Broadcasting Network Inc., 2442 Michelle Dr., Tustin, CA 92780 (KTBN-TV Ch. 40 Santa Ana-Los Angeles, CA)—500-w, lat. 39° 00' 53", long. 92° 52' 12". Note: Licensed as LPTV

Junction City—K39BR, Northeast Kansas Broadcasting Service Inc., 101 S.E. Monroe, Topeka, KS 66603 (KTKA-TV Ch. 49 Topeka)—1000-w, lat. 39° 00' 53", long. 96° 52' 15". Note: Licensed as LPTV

Lawrence—K07JL, Stauffer Communications Inc., Box 119, Topeka, KS 66601—10-w, lat. 38° 59' 15", long. 95° 10' 01".

Lawrence—K58CX, Northeast Kansas Broadcasting Service Inc., 101 S.E. Monroe, Topeka, KS 66603 (KTKA-TV Ch. 49 Topeka)—1000-w, lat. 38° 53' 23", long. 95° 17' 17". Note: Licensed as LPTV

Linn—K08IH, City of Linn, Linn, KS 66953 (KSNT Ch. 27 Topeka)—1-w, lat. 39° 41' 00", long. 97° 05' 00".

■ **Manhattan**—K15DQ, Montgomery Publications Inc., Box 129, 222 W. 6th St., Junction City, KS 66441 (KTMJ-LP Ch. 6 Junction City)—1000-w, lat. 39° 09' 21", long. 96° 36' 44". Note: Licensed as LPTV

Marysville—K08ED, Stauffer Communications Inc., Box 119, Topeka, KS 66601—10-w, lat. 39° 49' 16", long. 96° 38' 35".

Natoma—K11NS, City of Natoma, City Clerk, Natoma, KS 67651 (KLNE-TV Ch. 3 Lexington, NE)—1-w, lat. 39° 10' 24", long. 99° 02' 04".

Natoma—K130M, City of Natoma, City Clerk, Natoma, KS 67651 (KSNB-TV Ch. 4 Superior, NE)—1-w, lat. 39° 10' 24", long. 99° 02' 04".

Norton—K39BS, Smoky Hills Public TV, 6th & Elm Sts., Bunker Hill, KS 67626 (KOOD Ch. 9 Hays-Russell-Great Bend-Salina)—100-w, lat. 39° 48' 23", long. 99° 53' 11".

Oakley—K15CG, Smoky Hills Public TV, 6th & Elm Sts., Bunker Hill, KS 67626 (KOOD Ch. 9 Hays-Russell-Great Bend-Salina)—1000-w, lat. 39° 07' 06", long. 100° 51' 07".

Oberlin—K32BY, Smoky Hills Public TV, 6th & Elm Sts., Bunker Hill, KS 67626 (KOOD Ch. 9 Hays-Russell-Great Bend-Salina)—1000-w, lat. 39° 49' 48", long. 100° 42' 04".

Overland Park—K68DK, U. of Kansas (KUJH-LP Ch. 14 Lawrence)—1000-w, lat. 38° 53' 57", long. 94° 43' 29".

Phillipsburg—K66CD, Smoky Hills Public TV, 6th & Elm Sts., Bunker Hill, KS 67626 (KOOD Ch. 9 Hays-Russell-Great Bend-Salina)—100-w, lat. 39° 55' 10", long. 99° 19' 43".

Quinter—K10JO, City of Quinter, Box 29, Rte. 1, Quinter, KS 67752 (KLNE-TV Ch. 3 Lexington, NE)—5-w, lat. 39° 04' 00", long. 100° 14' 20".

Quinter—K12KH, City of Quinter, Box 29, Rte. 1, Quinter, KS 67752 (KWNB-TV Ch. 6 Hayes Center, NE)—5-w, lat. 39° 04' 00", long. 100° 14' 20".

Russell—K38GH (formerly K20BW), Benedek License Corp., Suite 210, Stewart Square Bldg., 303 W. State St., Rockford, IL 61101 (KAKE-TV Ch. 10 Wichita)—100-w, lat. 38° 54' 55", long. 98° 51' 56".

Salina—K06LZ, Emmis Television License Corp. of Honolulu, Suite 300, 3500 W. Olive Ave., Burbank, CA 91505-4604—lat. 38° 50' 29", long. 97° 40' 03".

Salina—K51GC (formerly K22CP), Benedek License Corp., Suite 210, Stewart Square

Bldg., 303 W. State St., Rockford, IL 61101 (KAKE-TV Ch. 10 Wichita)—100-w, lat. 38° 50' 27", long. 97° 40' 07".

Selden—K13NP, City of Selden, City Clerk, Main St., Selden, KS (KWNB-TV Ch. 6 Hayes Center, NE)—5-w, lat. 39° 32' 38", long. 100° 34' 01".

St. Francis—K04AT, St. Francis Chamber of Commerce, 322 W. Washington, St. Francis, KS 67756 (KSNK Ch. 8 McCook-Oberlin, Kansas, NE)—1-w, lat. 39° 48' 03", long. 101° 47' 02".

Syracuse—K08CA, S.B. TV Booster Station, Box HH, Syracuse, KS 67878 (KBSD-TV Ch. 6 Ensign)—1-w, lat. 38° 00' 00", long. 101° 44' 40".

Topeka—K07GF, Stauffer Communications Inc., Box 119, Topeka, KS 66601—1-w, lat. 39° 02' 12", long. 95° 36' 55".

Topeka—K43EO, Montgomery Publications Inc., 222 W. 6th St., Junction City, KS 66441 (KTMJ-LP Ch. 6 Junction City)—1000-w, lat. 39° 04' 52", long. 95° 43' 43". Note: Licensed as LPTV

Waterville—K06FP, City of Waterville, 124 E. Commercial St., Waterville, KS 66548 (KSNT Ch. 27 Topeka)—1-w, lat. 39° 41' 12", long. 96° 45' 05".

Waterville—K08HG, City of Waterville, 124 E. Commercial St., Waterville, KS 66548 (WIBW-TV Ch. 13 Topeka)—1-w, lat. 39° 41' 12", long. 96° 45' 05".

Wichita—K40FR, Locke Supply Co., Box 26128, 1300 S.E. 82nd St., Oklahoma City, OK 73126 (KSBI Ch. 52 Oklahoma City, OK)—1000-w, lat. 37° 43' 43", long. 97° 19' 42". Holds CP for change to 1510-w. BPTT-980601LA.

Kentucky

Augusta—W56AT, Kentucky Authority for ETV, 600 Cooper Dr., Lexington, KY 40502 (WKMR Ch. 38 Morehead)—100-w, lat. 38° 46' 45", long. 84° 00' 33".

Barbourville—W04AF, Barbourville Area TV Corp., 121 School St., Barbourville, KY 40906 (WBIR-TV Ch. 10 Knoxville, TN)—1-w, lat. 36° 51' 58", long. 83° 54' 00".

Barbourville—W07AH, Barbourville Area TV Corp., 121 School St., Barbourville, KY 40906 (WATE-TV Ch. 6 Knoxville, TN)—1-w, lat. 36° 51' 58", long. 83° 54' 00".

Corbin & Woodbine—W08AJ, Crown Communications Inc., Box 813, Corbin, KY 40701 (WLOS Ch. 13 Greenville, NC-Spartanburg, SC)—1-w, lat. 36° 56' 12", long. 84° 05' 44".

Cowan Creek, Eolia & Oven Fork—W09AX, Kentucky Authority for ETV, 600 Cooper Dr., Lexington, KY 40502 (WKHA Ch. 35 Hazard)—1-w, lat. 37° 04' 27", long. 82° 48' 44".

Eolia—See W09AX, Cowan Creek.

Falmouth—W56AM, Kentucky Authority for ETV, 600 Cooper Dr., Lexington, KY 40502 (WKON Ch. 52 Owenton)—100-w, lat. 38° 40' 09", long. 84° 19' 35".

Hopkinsville—W64AV, Kentucky Authority for ETV, 600 Cooper Dr., Lexington, KY 40502 (WKMA Ch. 35 Madisonville)—100-w, lat. 36° 51' 38", long. 87° 28' 36". Note: Licensed as LPTV

Lexington—WBLU-LP (formerly W62CU), Ch. 62, Sandra B. Powley, Suite 808, 3820 Nicholasville Rd., Lexington, KY 40503 (WAOM Ch. 67 Morehead)—1000-w, lat. 38° 02' 07", long. 84° 27' 04". Note: Licensed as LPTV. Holds CP for change to 156-w, lat. 38° 02' 51", long. 84° 29' 57". BMPTTL-990511JA.

Louisa—W10AR, Kentucky Authority for ETV, 600 Cooper Dr., Lexington, KY 40502 (WKMR Ch. 38 Morehead)—1-w, lat. 38° 06' 36", long. 82° 36' 35".

■ **Louisville**—WBXV-CA (formerly W13BZ) Ch. 13, The Box Worldwide LLC, Suite 1100, 1501 M St. NW, Washington, DC 20005 (W49AX Louisville)—7.14-w, lat. 38° 15' 22", long. 85° 45' 25". Note: Licensed as LPTV

Manchester—W03AB, Cartis Carpenter, Rte. 3, Manchester, KY 40962—1-w, lat. 37° 08' 25", long. 83° 45' 00".

Middlesboro—W04AH, Multimedia WBIR Inc., 1075 Thousand Oaks Blvd., Greenville, SC 29607—1-w, lat. 36° 36' 33", long. 83° 42' 38".

Monticello—W12AD, Bill Breeding, 205 N. Main St., Monticello, KY (WBIR-TV Ch. 10 Knoxville, TN)—1-w, lat. 36° 48' 58", long. 84° 51' 10".

Morehead—W49BZ, Superior Kentucky License Corp., 434 Interstate Ave., Lexington, KY 40505—1000-w, lat. 38° 10' 18", long. 83° 24' 18".

Oven Fork—See W09AX, Cowan Creek.

Paducah—W47CN (formerly W54AE), Tri-State Christian TV Inc., Box 1010, Marion, IL 62959 (WTCT Ch. 27 Marion, IL)—1000-w, lat. 37° 01' 48", long. 88° 38' 51". Note: Licensed as LPTV

Tompkinsville & surrounding rural area—W55AL, Kentucky Authority for ETV, 600 Cooper Dr., Lexington, KY 40502 (WKSO-TV Ch. 29 Somerset)—100-w, lat. 36° 38' 58", long. 85° 43' 56".

Woodbine—See W08AJ, Corbin.

Louisiana

■ **Alexandria**—K47DW, White Knight Broadcasting of Natchez License, Corp., Box 3058, Lafayette, LA 70503 (WNTZ Ch. 48 Natchez, MS)—lat. 31° 16' 04", long. 92° 26' 24".

Alexandria—K64FT, Trinity Broadcasting Network Inc., 2442 Michelle Dr., Tustin, CA 92780 (KTBN-TV Ch. 40 Santa Ana-Los Angeles,

CA)—2000-w, lat. 31° 16' 04", long. 92° 26' 24".

Baton Rouge—K13VE, Jeff Jacobsen, 7432 E. Diamond, Scottsdale, AZ 85040 (KBTR-LP Ch. 19 Baton Rouge)—10-w, lat. 30° 27' 06", long. 91° 11' 14". Note: Licensed as LPTV.

Baton Rouge—K21DQ, Great Oaks Bcstg. Corp., 914 N. Foster Dr., Baton Rouge, LA 70806 (KBTR-LP Ch. 19 Baton Rouge)—1000-w, lat. 30° 26' 02", long. 91° 05' 09". Note: Licensed as LPTV.

Baton Rouge—K65FP, Great Oaks Bcstg. Corp., 914 N. Foster Dr., Baton Rouge, LA 70806 (KBTR-LP Ch. 19 Baton Rouge)—lat. 30° 29' 27", long. 90° 47' 47". Note: Licensed as LPTV.

Baton Rouge—KTTE-LP, Ch. 11, Jeanne Conrad, 2315 N. Granite Reef, Scottsdale, AZ 85257—195-w, lat. 30° 26' 02", long. 91° 05' 09". Note: Licensed as LPTV.

Bunkie—K67GL, White Knight Broadcasting of Natchez License, Corp., Box 3058, Lafayette, LA 70503 (WNTZ Ch. 48 Natchez, MS)—1000-w, lat. 31° 00' 58", long. 92° 08' 58".

Church Point—K69HD, ComCorp of Louisiana License Corp., Suite 100, 413 Travis St., Lafayette, LA 70503 (KLAF-LP Ch. 62 Lafayette)—1000-w, lat. 30° 21' 44", long. 92° 12' 53".

Donaldsonville—WTNO-LP (formerly K22DT), Ch. 36, Great Oaks Broadcasting Corp., 914 N. Foster Dr., Baton Rouge, LA 70806 (KBTR-LP Ch. 19 Baton Rouge)—1000-w, lat. 30° 05' 57", long. 91° 00' 13". Note: Licensed as LPTV.

Hammond—WSTY-LP, Ch. 23, American Television Inc., 910 N. Foster Dr., Baton Rouge, LA 70806—1000-w, lat. 30° 32' 26", long. 90° 29' 07". Note: Licensed as LPTV.

Hicks—K61GO, White Knight Broadcasting of Natchez License, Corp., Box 3058, Lafayette, LA 70503 (WNTZ Ch. 48 Natchez, MS)—1000-w, lat. 31° 09' 35", long. 92° 58' 20".

■ **Houma**—K30EM, Folse Communications LLC, 1202 St. Charles Ave., Houma, LA 70360 (KBTR-LP Ch. 19 Baton Rouge)—1000-w, lat. 29° 38' 45", long. 90° 40' 30". Note: Licensed as LPTV.

Lake Charles—K51EC, National Minority TV Inc., Box C-11951, Santa Ana, CA 92711 (KTBN-TV Ch. 40 Santa Ana-Los Angeles, CA)—1000-w, lat. 30° 16' 45", long. 93° 14' 45".

Leesville—K52EV, White Knight Broadcasting of Natchez License, Corp., Box 3058, Lafayette, LA 70503 (WNTZ Ch. 48 Natchez, MS)—1000-w, lat. 31° 14' 08", long. 93° 12' 04".

Monroe—K59GI, Trinity Broadcasting Network Inc., 2442 Michelle Dr., Tustin, CA 92780 (KTBN-TV Ch. 40 Santa Ana-Los Angeles, CA)—1000-w, lat. 32° 39' 36", long. 92° 05' 15".

Morgan City—K07UT, Great Oaks Broadcasting Corp., 914 N. Foster Dr., Baton Rouge, LA 70806 (KBTR-LP Ch. 19 Baton Rouge)—10-

w, lat. 29° 45' 03", long. 91° 10' 21". Note: Licensed as LPTV.

New Iberia—K55HA, ComCorp of Louisiana License Corp., Suite 100, 413 Travis St., Lafayette, LA 70503 (KLAF-LP Ch. 62 Lafayette)—1000-w, lat. 29° 57' 12", long. 91° 45' 10".

New Orleans—WLPN-LP (formerly W61AZ), Ch. 61, Channel America LPTV Holdings Inc., Suite 804, 24 W. 57th St., New York, NY 10019 (KTBN-TV Ch. 40 Santa Ana-Los Angeles, CA)—100-w, lat. 29° 57' 14", long. 90° 04' 31". Note: Licensed as LPTV.

Opelousas—K50FI, National Minority TV Assn., Box C-11951, Santa Ana, CA 92711 (KTBN-TV Ch. 40 Santa Ana-Los Angeles, CA)—692-w, lat. 30° 36' 41", long. 92° 08' 22".

Shreveport—K59GO, Trinity Broadcasting Network Inc., 2442 Michelle Dr., Tustin, CA 92780 (KTBN-TV Ch. 40 Santa Ana-Los Angeles, CA)—3000-w, lat. 32° 39' 57", long. 93° 55' 58".

Maine

Allagash—W02BB, Allagash Plantation, Main Rd., Allagash, ME 04774 (WAGM-TV Ch. 8 Presque Isle)—1-w, lat. 47° 06' 42", long. 69° 05' 48".

Allagash—W04BH, Maine Public Broadcasting Corp., 65 Texas Ave., Bangor, ME 04401 (WMEM-TV Ch. 10 Presque Isle)—1-w, lat. 47° 04' 50", long. 69° 00' 16".

Allagash—W12BE, Allagash Plantation, Main Rd., Allagash, ME 04774 (WAGM-TV Ch. 8 Presque Isle)—1-w, lat. 47° 04' 50", long. 69° 00' 16".

Anson—See W14AB, Skowhegan.

Bangor—W30BF, James McLead, Maine Family Broadcasting Corp., 1450 Lisbon St., Lewiston, ME 04240—1000-w, lat. 44° 40' 39", long. 68° 45' 15". Note: Licensed as LPTV.

Bethel, Greenwood & Locke Mill—W04BS, Maine Public Broadcasting Corp., 1450 Lisbon St., Lewiston, ME 04240 (WCBB Ch. 10 Augusta-Lewiston-Portland)—5-w, lat. 44° 25' 42", long. 70° 46' 46".

Bridgton—See W03AM, Harrison.

Calais—W57AQ, WLBZ Television Inc., Box 934, Bangor, ME 04401 (WLBZ Ch. 2 Bangor)—100-w, lat. 45° 01' 44", long. 67° 19' 24". Note: Licensed as LPTV.

Calais—W61AQ, Community Broadcast Service, 35 Hildreth St., Bangor, ME 04401 (WABI-TV Ch. 5 Bangor)—100-w, lat. 45° 01' 44", long. 67° 19' 24".

Greenwood—See W04BS, Bethel.

Harrison, Bridgton & North Bridgton—W03AM, Maine Public Broadcasting Corp., 1450 Lisbon St., Lewiston, ME 04240 (WCBB

Ch. 10 Augusta-Lewiston-Portland)—10-w, lat. 44° 05' 58", long. 70° 40' 22".

Lewiston—W39BQ, Maine Public Broadcasting Corp., 1450 Lisbon St., Lewiston, ME 04240 (WMEA-TV Ch. 26 Biddeford)—lat. 44° 09' 16", long. 70° 00' 37". Note: Licensed as LPTV.

Locke Mill—See W04BS, Bethel.

Lower Sabao Lake & Mopang Lake—W10AU, Princeton-Calais Translators Inc., 33 Swan St., Calais, ME 04619 (WLBZ-TV Ch. 2 Bangor)—1-w, lat. 44° 53' 25", long. 68° 01' 10".

Madawaska—W11AA, MMM License LLC, 900 Laskin Rd., Virginia Beach, VA 23451 (WAGM-TV Ch. 8 Presque Isle)—1-w, lat. 47° 20' 30", long. 68° 18' 51".

Madison—See W14AB, Skowhegan.

Mopang Lake—See W10AU, Lower Sabao Lake.

North Bridgton—See W03AM, Harrison.

Portland—W18AY, National Minority TV Inc., Box C-11949, Santa Ana, CA 92711 (KTBN-TV Ch. 40 Santa Ana-Los Angeles, CA)—lat. 43° 39' 18", long. 70° 15' 52".

Skowhegan, Madison & Anson—W14AB, Maine Public Broadcasting Corp., 1450 Lisbon St., Lewiston, ME 04240 (WCBB Ch. 10 Augusta-Lewiston-Portland)—100-w, lat. 44° 42' 48", long. 69° 43' 36".

St. Francis—W02AU, St. Francis Chamber of Commerce, Main St., St. Francis, ME 04774 (WAGM-TV Ch. 8 Presque Isle)—1-w, lat. 47° 10' 08", long. 68° 51' 47".

St. Francis—W04AY, Maine Public Broadcasting Corp., 65 Texas Ave., Bangor, ME 04401 (WMEM-TV Ch. 10 Presque Isle)—1-w, lat. 47° 10' 08", long. 68° 51' 47".

St. John Plantation—W11AY, Town of St. John, RFD No. 3, Box 416, Fort Kent, ME 04743 (WAGM-TV Ch. 8 Presque Isle)—100-w, lat. 47° 13' 30", long. 68° 42' 16".

Waterville—W04AK, WLBZ Television Inc., Box 934, Bangor, ME 04401 (WLBZ Ch. 2 Bangor)—1-w, lat. 44° 31' 36", long. 69° 38' 40". Note: Licensed as LPTV.

Maryland

Barton—W11AF, Barton TV Translators Inc., Barton, MD 21521 (WTAE-TV Ch. 4 Pittsburgh, PA)—1-w, lat. 39° 30' 25", long. 79° 01' 20".

Cresaptown—W43BP, Trinity Broadcasting Network Inc., 2442 Michelle Dr., Tustin, CA 92780—1060-w, lat. 39° 34' 54", long. 78° 53' 58".

Flintstone—W08BN, Flintstone Community TV Inc., Flintstone, MD 21530 (WJAC-TV Ch. 6 Johnstown, PA)—1-w, lat. 39° 41' 18", long. 78° 31' 56".

Flintstone—W11AL, Flintstone Community TV Inc., Flintstone, MD 21530 (WUSA Ch. 9 Washington, DC)—1-w, lat. 39° 41' 18", long. 78° 31' 56".

Flintstone—W13AD, Flintstone Community TV Inc., Flintstone, MD 21530 (WJLA-TV Ch. 7 Washington, DC)—1-w, lat. 39° 41' 18", long. 78° 31' 56".

Frederick—W52AS, Three Angels Broadcasting Network Inc., Box 220, West Frankfort, IL 62896—1000-w, lat. 39° 19' 50", long. 77° 31' 29".

Westernport—W12AJ, United TV Inc., Box 351, Rte. 1, Westernport, MD 21562 (WJAC-TV Ch. 6 Johnstown, PA)—1-w, lat. 39° 29' 44", long. 79° 03' 39".

Massachusetts

Adams & Williamstown, MA & Bennington, VT—W51AE, WTOG-TV Inc., 3415 University Ave., St. Paul, MN 55114 (WNYT Ch. 13 Albany-Troy-Schenectady, NY)—1000-w, lat. 42° 38' 14", long. 73° 10' 07".

Boston—W54CN, Paxson Communications LPTV Inc., 601 Clearwater Park Rd., West Palm Beach, FL 33401 (WPXB Ch. 60 Merrimack, NH).

Hyannis—W08CH, WGBH Educational Foundation, 125 Western Ave., Boston, MA 02134 (WGBH-TV Ch. 2 Boston)—10-w, lat. 41° 43' 46", long. 70° 10' 01". Note: Licensed as LPTV.

Lanesborough, Lenox, Pittsfield & West Pittsfield—W07AI, WTOG-TV Inc., 3415 University Ave., St. Paul, MN 55114 (WNYT Ch. 13 Albany-Troy-Schenectady, NY)—10-w, lat. 42° 25' 26", long. 73° 15' 57".

Lenox—See W07AI, Lanesborough.

New Bedford—W20AH, Freedom WLNE-TV Inc., 430 County St., New Bedford, MA 02741 (WLNE Ch. 6 Providence-New Bedford, Massachusetts, RI)—626-w, lat. 41° 38' 00", long. 70° 55' 50". Note: Licensed as LPTV.

Pittsfield—See W07AI, Lanesborough.

West Pittsfield—See W07AI, Lanesborough.

Williamstown—See W51AE, Adams.

Michigan

Alpena—W32CG (formerly W31B0), Rockfleet Broadcasting II Inc., 885 3rd Ave., 34th Floor, New York, NY 10022 (WFOX-TV Ch. 33 Cadillac)—992-w, lat. 45° 03' 46", long. 83° 42' 56".

Ann Arbor—W67AJ, Eastern Michigan University, 426 King Hall, Ypsilanti, MI 48197 (WLNS-TV Ch. 6 Lansing)—100-w, lat. 42° 16' 34", long. 83° 44' 17".

Battle Creek—W08C-LP, Ch. 14, Wood License Co. LLC, Suite 1600, 200 Crescent

FCC Report

Covering Telecom Policy, Regulation
and Business Worldwide

For Information, call 800-771-9202

Court, Dallas, TX 72501 (KTBN-TV Ch. 40 Santa Ana-Los Angeles, CA)—1000-w, lat. 42° 17' 17", long. 85° 09' 54".

Bessemer, Ramsey & Wakefield—W07AU, Tri City Improvement Corp., 212 W. Lead, Bessemer, MI 49911 (KDLH Ch. 3 Duluth-Superior, Wisconsin, MN)—1-w, lat. 46° 28' 18", long. 90° 00' 43".

Bessemer, Ramsey & Wakefield—W09AO, Tri City Improvement Corp., 212 W. Lead, Bessemer, MI 49911 (KBJR-TV Ch. 6 Duluth-Superior, Wisconsin, MN)—1-w, lat. 46° 28' 18", long. 90° 00' 43".

Big Rapids—W58CU, Tribune New York Radio Inc., 435 N. Michigan Ave., Chicago, IL 60611 (WXMI Ch. 17 Grand Rapids)—1000-w, lat. 43° 41' 01", long. 85° 34' 56".

Calumet—W05AQ, WLUC License Subsidiary Inc., Suite 240, 1533 N. Woodward Ave., Bloomfield Hills, MI 48304 (WLUC-TV Ch. 6 Marquette)—100-w, lat. 47° 08' 06", long. 88° 33' 53".

Champion—W11AV, Neighborhood Twp. Translator TV Authority, Box 124A, Rte. 1, Champion, MI (WDIV Ch. 4 Detroit)—1-w, lat. 46° 30' 29", long. 87° 58' 07".

Crystal Falls Twp.—WUPT-LP, Ch. 49, Diana K. Reinhart, Box 218, Alpha, MI 49902 (WGBA Ch. 26 Green Bay, WI)—100-w, lat. 46° 10' 00", long. 88° 22' 30".

Detroit—W48AV, Blackstar of Ann Arbor Inc., Box 2267, Ann Arbor, MI 48106 (WPXD Ch. 31 Ann Arbor)—2000-w, lat. 42° 27' 43", long. 82° 52' 35". Note: Operating as LPTV.

Detroit—W66BV, Los Cerezos Television Co., 1150 17th St. NW, Washington, DC (KWEX-TV Ch. 41 San Antonio, TX)—1000-w, lat. 42° 19' 45", long. 83° 02' 25". Note: Licensed as LPTV.

East Lansing—See W27CN, Lansing.

Escanaba—W14CE, Federal Broadcasting Co., 177 US 41, Negaunee, MI 49866 (WLUC-TV Ch. 6 Marquette)—100-w, lat. 45° 46' 56", long. 87° 06' 04".

Escanaba—W40AN, Emmis Television License Corp. of Honolulu, Suite 300, 3500 W. Olive Ave., Burbank, CA 91505-4604 (WLUK-TV Ch. 11 Green Bay, WI)—1000-w, lat. 45° 46' 56", long. 87° 06' 04".

Felch—W09BA, Felch Area TV Corp., Felch, MI 49831 (WGBA Ch. 26 Green Bay, WI)—1-w, lat. 45° 59' 05", long. 87° 52' 00".

■ **Grand Rapids**—WXSP-LP (formerly W0WD-LP), Ch. 15, LCH Communications, 120 College Ave. SE, Grand Rapids, MI 49502—900-w, lat. 43° 01' 01", long. 85° 44' 25".

Gwinn—W02AM, Forsyth Twp. Co-op, Box 468, Gwinn, MI 49841 (WGBA Ch. 26 Green Bay, WI)—1-w, lat. 46° 17' 03", long. 87° 29' 09".

Hesperia—W42CB, Tribune New York Radio Inc., 435 N. Michigan Ave., Chicago, IL 60611 (WXMI Ch. 17 Grand Rapids)—1000-w, lat. 43° 33' 00", long. 86° 02' 34".

Iron Mountain—K47AF, Bresnan Communications Co. LP, 709 Westchester Ave., White Plains, NY 10604—100-w, lat. 45° 49' 21", long. 88° 02' 36".

Iron Mountain—W30AK, Bresnan Communications Co. LP, 709 Westchester Ave., White Plains, NY 10604 (WJMN-TV Ch. 3 Escanaba)—100-w, lat. 45° 49' 15", long. 88° 02' 38". Note: Licensed as LPTV.

Iron Mountain—W43AN, Bresnan Communications Co. LP, 709 Westchester Ave., White Plains, NY 10604—100-w, lat. 45° 49' 15", long. 88° 02' 38".

Iron Mountain—W56BF, Bresnan Communications Co. LP, 709 Westchester Ave., White Plains, NY 10604 (WGBA Ch. 26 Green Bay, WI)—lat. 45° 49' 15", long. 88° 02' 38".

Jackson—W59CA, Tri-State Christian TV Inc., Box 1010, Marion, IL 62959 (WAQP Ch. 49 Saginaw)—1000-w, lat. 42° 23' 28", long. 84° 37' 22". Note: Licensed as LPTV.

Kalamazoo—W26BX, Tri-State Christian TV Inc., Box 1010, Marion, IL 62959 (WTLJ Ch. 54 Muskegon)—1000-w, lat. 42° 07' 43", long. 85° 20' 16". Holds CP for change to 5000-w. BPTT-JG0601ME.

Lansing & East Lansing—W27CN (formerly W69BJ), Tri-State Christian TV Inc., Box 1010, Marion, IL 62959 (WAQP Ch. 49 Saginaw)—1000-w, lat. 42° 40' 33", long. 84° 30' 00". Note: Licensed as LPTV.

Leeland & surrounding areas—W69AV, Central Michigan U., Broomfield Rd., Mount Pleasant, MI 48859 (WCMU-TV Ch. 14 Mount Pleasant)—100-w, lat. 44° 58' 50", long. 85° 40' 45".

Marquette—W07DB, Federal Broadcasting Co., 177 U.S. 41, Negaunee, MI 49866 (WLUC-TV Ch. 6 Marquette)—10-w, lat. 46° 32' 45", long. 87° 23' 57".

■ **Muskegon**—WOMS-LP, Ch. 29, Wood License Co. LLC, Suite 200, 4 Richmond Square, Providence, RI 02906 49502—1000-w, lat. 43° 13' 47", long. 86° 05' 05". Note: Operating as LPTV.

Ramsey—See W07AU, Bessemer.

Ramsey—See W09AO, Bessemer.

Republic—W43BY (formerly W09AJ), Western Upper Peninsula Television Inc., Box 218, Alpha, MI 49902 (WUPT-LP Ch. 49 Crystal Falls)—1-w, lat. 46° 24' 00", long. 87° 59' 26".

Sault Ste. Marie—W61CR, Rockfleet Broadcasting II Inc., 885 3rd Ave., 34th Floor, New York, NY 10022 (WFQX-TV Ch. 33 Cadillac)—1000-w, lat. 46° 29' 10", long. 84° 13' 49".

Sault Ste. Marie—W67CS, Three Angels Broadcasting Network Inc., Box 220, West Frankfort, IL 62896 (KTBN-TV Ch. 40 Santa Ana-Los Angeles, CA)—1000-w, lat. 46° 26' 16", long. 84° 22' 42".

Traverse City—W54CR (formerly W40AY), Rockfleet Broadcasting II Inc., 885 3rd Ave., 34th Floor, New York, NY 10022 (WFQX-TV Ch. 33 Cadillac)—1000-w, lat. 44° 46' 13", long. 85° 41' 43".

Traverse City—W46AD, Central Michigan U., Broomfield Rd., Mount Pleasant, MI 48859 (WCMU-TV Ch. 14 Mount Pleasant)—1000-w, lat. 44° 46' 36", long. 85° 41' 02".

Wakefield—See W07AU, Bessemer.

Wakefield—See W09AO, Bessemer.

White Pine—W07AA, Porkie Mountains TV Co. Inc., Box 35, White Pine, MI (KDLH Ch. 3 Duluth-Superior, Wisconsin, MN)—1-w, lat. 46° 48' 45", long. 89° 40' 09".

Minnesota

Aitkin—K25GD, KBJR License Inc., c/o Granite Broadcasting, 34th Floor, 767 3rd Ave., New York, NY 10017 (KBJR-TV Ch. 6 Duluth, MN-Superior, WI)—1000-w, lat. 46° 32' 05", long. 93° 52' 41".

Aitkin—K27EV, WDIO-TV Inc., 3415 University Ave., St. Paul, MN 55114 (WDIO-TV Ch. 10 Duluth)—1000-w, lat. 46° 32' 05", long. 93° 52' 41".

Aitkin—K33ET, Benedek License Corp., Stewart Square Bldg., Suite 210, 303 W. State St., Rockford, IL 61101 (KDLH Ch. 3 Duluth, MN-Superior, WI)—1000-w, lat. 46° 32' 05", long. 93° 52' 41".

Aitkin—K66BI, WDIO-TV Inc., 3415 University Ave., St. Paul, MN 55114 (WDIO-TV Ch. 10 Duluth)—100-w, lat. 46° 32' 05", long. 93° 52' 41".

Alexandria—K26CL, Selective TV Inc., Box 665, 614 Hawthorne, Alexandria, MN 56308 (KMWB Ch. 23 Minneapolis-St. Paul)—100-w, lat. 45° 55' 59", long. 95° 26' 50". Note: Licensed as LPTV.

Alexandria—K28BT, Selective TV Inc., Box 665, 614 Hawthorne, Alexandria, MN 56308 (WFTC Ch. 29 Minneapolis-St. Paul)—100-w, lat. 45° 55' 59", long. 95° 26' 50". Note: Licensed as LPTV.

Alexandria—K30AF, Selective TV Inc., Box 665, 614 Hawthorne, Alexandria, MN 56308 (KWCM-TV Ch. 10 Appleton)—100-w, lat. 45° 55' 59", long. 95° 26' 50". Note: Licensed as LPTV.

Alexandria—K34AF, Selective TV Inc., Box 665, 614 Hawthorne, Alexandria, MN 56308 (KVRR Ch. 15 Fargo-Moorhead, Minnesota, ND)—100-w, lat. 45° 55' 59", long. 95° 26' 50".

Alexandria—K36AA, Selective TV Inc., Box 665, Alexandria, MN 56308 (WCCO-TV Ch. 4 Minneapolis-St. Paul)—100-w, lat. 45° 55' 59", long. 95° 26' 50".

Alexandria—K38AC, Selective TV Inc., Box 665, Alexandria, MN 56308 (KMSP-TV Ch. 9 Minneapolis-St. Paul)—100-w, lat. 45° 55' 59", long. 95° 26' 50".

Alexandria—K48DV, Selective TV Inc., Box 665, 2308 S. Broadway, Alexandria, MN 56308 (WFTC Ch. 29 Minneapolis-St. Paul)—100-w, lat. 45° 55' 59", long. 95° 26' 50". Note: Operating as LPTV.

Alexandria—K55ID, Selective TV Inc., Box 665, 2308 S. Broadway, Alexandria, MN 56308—100-w, lat. 45° 55' 59", long. 95° 26' 50". Note: Operating as LPTV.

Alexandria—K62AU, Selective TV Inc., Box 665, Alexandria, MN 56308 (KWCM-TV Ch. 10 Appleton)—100-w, lat. 45° 55' 59", long. 95° 26' 50". Note: Licensed as LPTV.

Alexandria—K67HI, Selective TV Inc., Box 665, Alexandria, MN 56308 (KTHI-TV Ch. 11 Fargo-Grand Forks, ND)—100-w, lat. 45° 55' 59", long. 95° 26' 50".

Appleton—K29CC, Prairieview TV Inc., 6545 Cecilia Circle, Minneapolis, MN 55435 (WFTC Ch. 29 Minneapolis-St. Paul)—lat. 45° 10' 49", long. 95° 59' 47". Note: Licensed as LPTV.

Appleton—K52AH, Prairieview TV Inc., 6545 Cecilia Circle, Minneapolis, MN 55435 (WFTC Ch. 29 Minneapolis-St. Paul)—100-w, lat. 45° 10' 49", long. 95° 59' 47".

Appleton—K54AK, Prairieview TV Inc., 6545 Cecilia Circle, Minneapolis, MN 55435 (KMSP-TV Ch. 9 Minneapolis-St. Paul)—100-w, lat. 45° 10' 49", long. 95° 59' 47".

Appleton—K56BZ, Prairieview TV Inc., 6545 Cecilia Circle, Minneapolis, MN 55435 (KARE Ch. 11 Minneapolis-St. Paul)—100-w, lat. 45° 10' 49", long. 95° 59' 47".

Appleton—K60AB, Prairieview TV Inc., 6545 Cecilia Circle, Minneapolis, MN 55435 (KVRR Ch. 15 Fargo, ND-Moorhead, MN)—100-w, lat. 45° 10' 46", long. 95° 59' 35".

Baudette—K53BL, Lake of the Woods County, Box 808, Baudette, MN 56623 (KXJB-TV Ch. 4 Valley City-Fargo, ND)—100-w, lat. 48° 40' 14", long. 94° 34' 24".

Baudette—K55BH, Lake of the Woods County, Box 808, Baudette, MN 56623 (KTHI-TV Ch. 11 Fargo-Grand Forks, ND)—100-w, lat. 48° 40' 14", long. 94° 34' 24".

Baudette—K57AR, Lake of the Woods County, Box 808, Baudette, MN 56623 (WDAZ-TV Ch. 8 Devils Lake-Grand Forks, ND)—100-w, lat. 48° 40' 14", long. 94° 34' 24".

Bemidji—K28DD, Hubbard Broadcasting Inc., 3415 University Ave., St. Paul, MN 55114 (KSAX Ch. 42 Alexandria)—100-w, lat. 47° 28' 08", long. 94° 49' 23".

Bemidji—K30DK, Fox Television Stations Inc., 5151 Wisconsin Ave. NW, Washington, D.C. 20016 (KMSP-TV Ch. 9 Minneapolis-St. Paul)—1000-w, lat. 47° 28' 08", long. 94° 49' 23".

Bemidji—K34FC, Red River Broadcast Co. LLC, Box 9115, 4015 9th Ave. SW, Fargo, ND 58106 (KVRR Ch. 15 Fargo, ND-Moorehead, MN)—1000-w, lat. 47° 33' 19", long. 94° 47' 59".

Bemidji—K50AK, WDIO-TV LLC, 3415 University Ave., St. Paul, MN 55114 (WDIO-TV Ch. 10 Duluth)—100-w, lat. 47° 28' 12", long. 94° 49' 22".

Bergville—See K02HG, Northome.

Bergville—See K04BX, Northome.

Big Falls & rural areas—K60B0, County of Koochiching, Box 186, Courthouse, International Falls, MN 56649 (KBJR-TV Ch. 6 Duluth, MN-Superior, WI)—100-w, lat. 48° 11' 30", long. 93° 48' 00".

Big Falls & rural areas—K62BJ, County of Koochiching, Box 186, Courthouse, International Falls, MN 56649 (KDLH Ch. 3 Duluth, MN-Superior, WI)—100-w, lat. 48° 11' 30", long. 93° 48' 00".

Big Falls & rural areas—W64AM, County of Koochiching, Box 186, Courthouse, International Falls, MN 56649 (WIRT Ch. 13 Hibbing)—100-w, lat. 48° 11' 30", long. 93° 48' 00".

Big Fork, Marcell & Marcell rural areas—K67CA, EZ-TV Inc., Box 166, Big Fork, MN 56628 (KDLH Ch. 3 Duluth, MN-Superior, WI)—100-w, lat. 47° 39' 05", long. 93° 40' 24".

Big Fork, Marcell & Marcell rural areas—K69CR, EZ-TV Inc., Box 166, Big Fork, MN 56628 (KBJR-TV Ch. 6 Duluth, MN-Superior, WI)—100-w, lat. 47° 39' 05", long. 93° 40' 24".

Birchdale, Black River rural areas & Loman—K56B0, County of Koochiching, Box 186, Courthouse, International Falls, MN 56649 (KDLH Ch. 3 Duluth, MN-Superior, WI)—100-w, lat. 48° 29' 08", long. 94° 00' 26".

Birchdale, Black River rural areas & Loman—W58AI, County of Koochiching, Box 186, Courthouse, International Falls, MN 56649 (WIRT Ch. 13 Hibbing)—100-w, lat. 48° 29' 08", long. 94° 00' 26".

Black River—See K56B0, Birchdale.

Black River—See W58AI, Birchdale.

Blue Earth—K70DR, KTTC Television Inc., 601 First Ave. SW, Rochester, MN 55902 (KTTC Ch. 10 Rochester)—100-w, lat. 43° 38' 05", long. 94° 02' 35".

Brainerd—K16BQ, Hubbard Broadcasting Inc., 3415 University Ave., St. Paul, MN 55114 (KSAX Ch. 42 Alexandria)—1000-w, lat. 46° 19' 19", long. 94° 09' 55".

Brainerd—K28DF, Fox Television Stations Inc., 5151 Wisconsin Ave. NW, Washington, DC 20016 (KMSP-TV Ch. 9 Minneapolis-St. Paul)—1000-w, lat. 46° 19' 19", long. 94° 09' 55".

Brainerd—K30GN (formerly K57BJ), WDIO-TV Inc., 3415 University Ave., St. Paul, MN 55114 (WDIO-TV Ch. 10 Duluth)—100-w, lat. 46° 19' 20", long. 94° 09' 44".

Brainerd—K54AT, Red River Broadcast Co. LLC, Box 9115, 4015 9th Ave. SW, Fargo, ND 58106 (KVRR Ch. 15 Fargo, ND-Moorehead, MN)—1000-w, lat. 46° 25' 21", long. 94° 27' 41".

Brainerd—K74CM, Blue Grass TV Inc., 425 W. Superior St., Duluth, MN 55802 (KDLH Ch. 3 Duluth, MN-Superior, WI)—100-w, lat. 46° 19' 20", long. 94° 09' 44".

Brainerd resort area—K78BP, Northland Communications Corp., Box 341, Brainerd, MN 56401 (KDLH Ch. 3 Duluth, MN-Superior, WI)—100-w, lat. 46° 26' 15", long. 94° 23' 05".

Breckenridge—See K09MF, Wahpeton, ND.

Breezy Point—KLKS-LP, Ch. 14, Lakes Broadcasting Group Inc., Box 300, Breezy Point, MN 56472 (KARE Ch. 11 Minneapolis-St. Paul)—1000-w, lat. 46° 36' 13", long. 94° 15' 04". Note: Licensed as LPTV.

Cass Lake—K78AK, Blue Grass TV Inc., 425 W. Superior St., Duluth, MN 55802 (KDLH Ch. 3 Duluth, MN-Superior, WI)—10-w, lat. 47° 21' 30", long. 94° 28' 55".

Cass Lake—K82AF, RJR Communications Inc., 230 E. Superior St., Duluth, MN 55802—10-w, lat. 47° 21' 30", long. 94° 28' 55".

Deer River—K59BQ, Benedek License Corp., 425 W. Superior St., Duluth, MN 55802 (KDLH Ch. 3 Duluth, MN-Superior, WI)—lat. 47° 21' 15", long. 93° 45' 20".

Deer River—K61BH, KBJR License Inc., One Dag Hammarskjold Plaza, New York, NY 10017 (KBJR-TV Ch. 6 Duluth, MN-Superior, WI)—1000-w, lat. 47° 21' 15", long. 93° 45' 20".

Donnelly—K53DX, Federated Telephone Cooperative, Box 76, Chokio, MN 56221 (KVRR Ch. 15 Fargo, ND-Moorehead, MN)—51-w, lat. 45° 42' 08", long. 96° 08' 14".

Donnelly—K55FW, Tri-County UHF-TV Inc., 120 W. Schlieman, Appleton, MN 56308—50-w, lat. 45° 42' 08", long. 96° 08' 14". Note: Operating as LPTV.

Donnelly & Herman—K47FS, Hubbard Broadcasting Inc., 3415 University Ave., St. Paul, MN 55114 (KSAX Ch. 42 Alexandria)—45-w, lat. 45° 42' 08", long. 96° 08' 13". Holds CP for change to 175-w. BPTT-JG601AZ.

Donnelly & Herman—K57BL, Federated Telephone Cooperative, Box 76, Chokio, MN

56221 (KARE Ch. 11 Minneapolis-St. Paul)—48-w, lat. 45° 42' 08", long. 96° 08' 14".

Donnelly & Herman—K59BT, Federated Telephone Cooperative, Box 76, Chokio, MN 56221 (KMSP-TV Ch. 9 Minneapolis-St. Paul)—43-w, lat. 45° 42' 08", long. 96° 08' 14".

Donnelly & Herman—K61BJ, Federated Telephone Cooperative, Box 76, Chokio, MN 56221 (KDLO-TV Ch. 3 Florence-Watertown, SD)—42-w, lat. 45° 42' 08", long. 96° 08' 14".

Ely—K30DX, Reed Boys Trust, 270 Beach View, Pacifica, CA 94044 (CKPR-TV Ch. 2 Thunder Bay, ON)—100-w, lat. 47° 53' 40", long. 91° 51' 50".

Ely—K32DH, Reed Boys Trust, 270 Beach View, Pacifica, CA 94044 (KDLH Ch. 3 Duluth, MN-Superior, WI)—100-w, lat. 47° 53' 40", long. 91° 51' 50".

Ely—K34DS, Reed Boys Trust, 270 Beach View, Pacifica, CA 94044 (WDIO-TV Ch. 10 Duluth)—100-w, lat. 47° 53' 40", long. 91° 51' 50".

Ely—K36CY, Reed Boys Trust, 270 Beach View, Pacifica, CA 94044 (WDSE-TV Ch. 8 Duluth-Superior, WI)—100-w, lat. 47° 53' 40", long. 91° 51' 50".

Ely—K38DH, Reed Boys Trust, 270 Beach View, Pacifica, CA 94044 (KBJR-TV Ch. 6 Duluth, MN-Superior, WI)—100-w, lat. 47° 53' 40", long. 91° 51' 50".

Fairmont—K79BK, KTTC Television Inc., 601 First Ave. SW, Rochester, MN 55902 (KTTC Ch. 10 Rochester)—100-w, lat. 43° 37' 45", long. 94° 30' 40".

Fergus Falls—K02MM, Forum Publishing, Box 2026, Fargo, ND 58107 (WDAY-TV Ch. 6 Fargo, ND)—10-w, lat. 46° 19' 35", long. 96° 05' 25".

Frost—K14KD, South Central Electric Assn., Box 150, County Rd. 57 W, St. James, MN 56081 (KLGT-TV Ch. 23 Minneapolis-St. Paul)—100-w, lat. 43° 35' 09", long. 93° 55' 46". Note: Operating as LPTV.

Frost—K60FY, Blue Earth Nicollet-Faribault Electric Assn., Box 8, Hwy. 169, Mankato, MN 56002 (KSTP-TV Ch. 50 St. Paul)—71-w, lat. 43° 35' 09", long. 93° 55' 46".

Frost—K62FH, Blue Earth Nicollet-Faribault Electric Assn., Box 8, Hwy. 169, Mankato, MN 56002 (KEYC-TV Ch. 12 Mankato)—71-w, lat. 43° 35' 09", long. 93° 55' 46". Note: Operating as LPTV.

Funkley—See K02HG, Northome.

Funkley—See K04BX, Northome.

Godahl—K44AD, Cooperative Television Assn. of Southern MN, Box 529, Hwy. 4N, Sleepy Eye, MN 56085 (KMSP-TV Ch. 9 Minneapolis-St. Paul)—100-w, lat. 44° 06' 20", long. 94° 36' 56". Note: Licensed as LPTV. Holds CP for change to lat. 44° 06' 28", long. 94° 35' 55". BPTT-960516MU.

Godahl—K50AB, Cooperative Television Assn. of Southern MN, Box 529, Hwy. 4N, Sleepy Eye, MN 56085 (WFTC Ch. 29 Minneapolis-St. Paul)—100-w, lat. 44° 06' 20", long. 94° 36' 56". Holds CP for change to lat. 44° 06' 28", long. 94° 35' 55". BPTT-960516MQ.

Godahl—K52AB, Cooperative TV Assn. of Southern Minnesota, Box 529, Hwy. 4N, Sleepy Eye, MN 56085 (KARE Ch. 11 Minneapolis-St. Paul)—100-w, lat. 44° 06' 20", long. 94° 36' 56". Holds CP for change to lat. 44° 06' 28", long. 94° 33' 55". BPTT-960516MT.

Godahl—K54AC, Cooperative Television Assn. of Southern MN, Hwy. 4N, Sleepy Eye, MN 56085 (WCCO-TV Ch. 4 Minneapolis-St. Paul)—100-w, lat. 44° 06' 20", long. 94° 36' 56".

Godahl—K61AJ, Cooperative Television Assn. of Southern MN, Hwy. 4N, Sleepy Eye, MN 56085 (KTCA-TV Ch. 2 St. Paul-Minneapolis)—100-w, lat. 44° 06' 20", long. 94° 36' 56". Holds CP for change to lat. 44° 06' 28", long. 94° 35' 55". BPTT-960510JP.

Grand Marais—K27FV, KBJR License Inc., 246 S. Lake Ave., Duluth, MN 55802 (KBJR-TV Ch. 6 Duluth, MN-Superior, WI)—100-w, lat. 47° 46' 13", long. 90° 21' 06". Holds CP for change to 990-w. BPTT-JG601RS.

Grand Marais—K63BI, Benedek License Corp., Stewart Square Bldg., Suite 210, 303 W. State St., Rockford, IL 61101 (KDLH Ch. 3 Duluth, MN-Superior, WI)—100-w, lat. 47° 46' 13", long. 90° 21' 06".

Grand Marais—K67CT, Duluth-Superior Area Educational TV Corp., 1202 E. University Circle, Duluth, MN 55811 (WDSE-TV Ch. 8 Duluth, MN-Superior, WI)—100-w, lat. 47° 46' 13", long. 90° 21' 06".

Grand Marais—W61AF, WDIO-TV Inc., 3415 University Ave., St. Paul, MN 55114 (WDIO-TV Ch. 10 Duluth)—100-w, lat. 47° 46' 09", long. 90° 20' 49".

Grand Portage—K53BH, Duluth-Superior Area Educational TV Corp., 1202 E. University Circle, Duluth, MN 55811 (WDSE-TV Ch. 8 Duluth, MN-Superior, WI)—100-w, lat. 47° 58' 30", long. 89° 45' 34".

Grand Portage—K55BR, WDIO-TV Inc., 3415 University Ave., St. Paul, MN 55114 (WDIO-TV Ch. 10 Duluth)—100-w, lat. 47° 58' 30", long. 89° 45' 34".

Grand Portage—K57BH, Benedek License Corp., Stewart Square Bldg., Suite 210, 303 W. State St., Rockford, IL 61101 (KDLH Ch. 3 Duluth, MN-Superior, WI)—100-w, lat. 47° 58' 30", long. 89° 45' 34".

Grand Portage—K59BJ, KBJR License Inc., One Dag Hammarskjold Plaza, New York, NY 10017 (KBJR-TV Ch. 6 Duluth, MN-Superior, WI)—100-w, lat. 47° 58' 30", long. 89° 45' 34".

Grand Rapids—K18AI, Red River Broadcast Co. LLC, Box 9115, 4015 9th Ave. SW, Fargo, ND 58106 (KVRR Ch. 15 Fargo, ND-Moorehead, MN)—1000-w, lat. 47° 20' 22", long. 93° 23' 48". Note: Licensed as LPTV.

Granite Falls—K32DR, Minnesota Valley TV Improvement Corp., Box A, Granite Falls, MN 56241 (KMWB Ch. 23 Minneapolis-St. Paul)—100-w, lat. 44° 48' 17", long. 95° 34' 49". Note: Licensed as LPTV.

Granite Falls—K49FT, Minnesota Valley TV Improvement Corp., Box 166, Granite Falls, MN 56241 (KCCO-TV Ch. 7 Alexandria)—110-w, lat. 44° 48' 17", long. 95° 34' 49". Holds CP for change to 61.1-w. BPTTL-990427JE.

Granite Falls—K51FU, Minnesota Valley TV Improvement Corp., Box 166, Granite Falls, MN 56241 (KMSP-TV Ch. 9 Minneapolis-St. Paul)—110-w, lat. 44° 48' 17", long. 95° 34' 49". Holds CP for change to 60.1-w. BPTTL-990427JI.

Granite Falls—K53GE, Minnesota Valley TV Improvement Corp., Box 166, Granite Falls, MN 56241 (WFTC Ch. 29 Minneapolis-St. Paul; KSTP-TV Ch. 5 St. Paul-Minneapolis)—110-w, lat. 44° 48' 17", long. 95° 34' 49". Holds CP for change to 100-w. BPTTL-990427JA.

Granite Falls—K55IP, Minnesota Valley TV Improvement Corp., Box 166, Granite Falls, MN 56241 (KARE Ch. 11 Minneapolis-St. Paul)—110-w, lat. 44° 48' 17", long. 95° 34' 49". Holds CP for change to 579-w. BPTTL-990427JJ.

Granite Falls—K59RE, Minnesota Valley TV Improvement Corp., Box 166, Granite Falls, MN 56241 (KCCO-TV Ch. 7 Alexandria)—110-w, lat. 44° 48' 17", long. 95° 34' 49".

Granite Falls—K67AN, Minnesota Valley TV Improvement Corp., Box 166, Granite Falls, MN 56241 (KSTP-TV Ch. 5 St. Paul-Minneapolis)—110-w, lat. 44° 48' 01", long. 95° 34' 21".

Grygla—K55DY, Lake of the Woods County, Box 808, Baudette, MN 56623 (KXJB-TV Ch. 4 Valley City-Fargo, ND)—100-w, lat. 48° 16' 20", long. 95° 40' 35".

Grygla—K57AS, Lake of the Woods County, Box 808, Baudette, MN 56623 (WDAZ-TV Ch. 8 Devils Lake-Grand Forks, ND)—100-w, lat. 48° 16' 20", long. 95° 40' 35".

Grygla—K59AX, Lake of the Woods County, Box 808, Baudette, MN 56623 (KTHI-TV Ch. 11 Fargo-Grand Forks, ND)—100-w, lat. 48° 16' 20", long. 95° 40' 35".

Herman—See K47FS, Donnelly.

Herman—See K57BL, Donnelly.

Herman—See K59BT, Donnelly.

Herman—See K61BJ, Donnelly.

International Falls—K49BU, County of Koochiching, Box 186, Courthouse, International Falls, MN 56649 (WIRT Ch. 13 Hibbing)—100-w, lat. 48° 34' 12", long. 93° 18' 30".

International Falls—K51CM, County of Koochiching, Box 186, Courthouse, International Falls, MN 56649 (KDLH Ch. 3 Duluth,

MN-Superior, WI)—100-w, lat. 48° 34' 23", long. 93° 19' 21".

International Falls—K53CQ, County of Koochiching, Box 186, Courthouse, International Falls, MN 56649 (KBJR-TV Ch. 6 Duluth, MN-Superior, WI)—100-w, lat. 48° 34' 12", long. 93° 18' 30".

International Falls—K60BT, County of Koochiching, Box 186, Courthouse, International Falls, MN 56649 (KBJR-TV Ch. 6 Duluth, MN-Superior, WI)—100-w, lat. 48° 29' 08", long. 94° 00' 26".

Jackson—K41EG, Federated Rural Electric Assn., Box 69, Hwy. 71 S, Jackson, MN 56143 (KEYC-TV Ch. 12 Mankato)—90-w, lat. 43° 36' 12", long. 94° 59' 33". Note: Licensed as LPTV.

Jackson—K57GE, Federated Rural Electric Assn., Box 69, Hwy. 71 S, Jackson, MN 56143 (KMWB Ch. 23 Minneapolis-St. Paul)—90-w, lat. 43° 36' 12", long. 94° 59' 34". Note: Operating as LPTV.

Jackson—K61GE, Blue Earth Nicollet-Faribault Electric Assn., Box 8, Hwy. 169, Mankato, MN 56002 (KSTP-TV Ch. 50 St. Paul)—90-w, lat. 43° 36' 12", long. 94° 59' 34".

Kabetogama—K65EA, County of Koochiching, Box 186, Courthouse, International Falls, MN 56649 (WIRT Ch. 13 Hibbing)—20-w, lat. 48° 21' 40", long. 93° 00' 36".

Kabetogama—K67EH, County of Koochiching, Box 186, Courthouse, International Falls, MN 56649 (KBJR-TV Ch. 6 Duluth, MN-Superior, WI)—20-w, lat. 48° 21' 40", long. 93° 00' 36".

Kabetogama—K69FD, County of Koochiching, Box 186, Courthouse, International Falls, MN 56649 (KDLH Ch. 3 Duluth, MN-Superior, WI)—20-w, lat. 48° 21' 40", long. 93° 00' 36".

Little Falls—K63DY, Fox Television Station Inc., 5151 Wisconsin Ave. NW, Washington, DC 20016 (KMSP-TV Ch. 9 Minneapolis-St. Paul)—100-w, lat. 45° 52' 57", long. 94° 27' 03".

Little Falls—K69DA, Hubbard Broadcasting Inc., 3415 University Ave., St. Paul, MN 55114 (KSAX Ch. 42 Alexandria)—100-w, lat. 45° 52' 56", long. 94° 26' 49".

Loman—See K56BQ, Birchdale.

Loman—See W58AI, Birchdale.

Marcell—See K67CA, Big Fork.

Marcell—See K69CR, Big Fork.

Marshall—K28BZ, Young Broadcasting of Sioux Falls Inc., 47th Floor, 599 Lexington Ave., New York, NY 10022 (KELO-TV Ch. 11 Sioux Falls, SD)—100-w, lat. 44° 24' 26", long. 95° 51' 50".

Marshall—K30AC, Hubbard Broadcasting Inc., 3415 University Ave., St. Paul, MN 55114 (KSAX Ch. 42 Alexandria)—100-w, lat. 44° 24' 26", long. 95° 51' 50".

Max & surrounding rural areas—K06BL, EZ-TV Inc., Box 166, Big Fork, MN 56628

(WIRT Ch. 13 Hibbing)—100-w, lat. 47° 36' 48", long. 94° 05' 24".

Max & surrounding rural areas—K62BH, EZ-TV Inc., Box 166, Big Fork, MN 56628 (KDLH Ch. 3 Duluth, MN-Superior, WI)—100-w, lat. 47° 39' 05", long. 93° 40' 24".

Max, Squaw Lake & rural areas—K11EA, EZ-TV Inc., Box 166, Big Fork, MN 56628 (KDLH Ch. 3 Duluth, MN-Superior, WI)—1-w, lat. 47° 36' 42", long. 94° 04' 48".

Norris Camp—K65CS, Lake of the Woods County, Box 808, Baudette, MN 56623 (KXJB-TV Ch. 4 Valley City-Fargo, ND)—100-w, lat. 48° 36' 38", long. 95° 11' 29".

Norris Camp—K67BC, Lake of the Woods County, Box 808, Baudette, MN 56623 (WDAZ-TV Ch. 8 Devils Lake-Grand Forks, ND)—100-w, lat. 48° 36' 38", long. 95° 11' 29".

Norris Camp—K69BK, Lake of the Woods County, Box 808, Baudette, MN 56623 (KTHI-TV Ch. 11 Fargo-Grand Forks, ND)—100-w, lat. 48° 36' 38", long. 95° 11' 29".

Northome & rural areas—K55BY, County of Koochiching, Box 186, Courthouse, International Falls, MN 56649 (WIRT Ch. 13 Hibbing)—100-w, lat. 47° 48' 12", long. 94° 19' 51".

Northome & rural areas—K57BK, County of Koochiching, Box 186, Courthouse, International Falls, MN 56649 (KDLH Ch. 3 Duluth, MN-Superior, WI)—100-w, lat. 47° 48' 12", long. 94° 19' 51".

Northome, Bergville, Funkley & Shooks—K02HG, EZ-TV Inc., Box 166, Big Fork, MN 56628 (WIRT Ch. 13 Hibbing)—10-w, lat. 47° 49' 47", long. 94° 19' 24".

Northome, Bergville, Funkley & Shooks—K04BX, EZ-TV Inc., Box 166, Big Fork, MN 56628 (KDLH Ch. 3 Duluth, MN-Superior, WI)—1-w, lat. 47° 49' 47", long. 94° 19' 24".

Olivia—K31CG, Renville County TV Corp., Box 312, Olivia, MN 56277 (KMWB Ch. 23 Minneapolis-St. Paul)—100-w, lat. 44° 45' 50", long. 94° 52' 10". Note: Operating as LPTV.

***Olivia**—K45FR (formerly K33CT), Renville County TV Corp., 130 N. 10th St., Bird Island, MN 55310 (WFTC Ch. 29 Minneapolis-St. Paul)—100-w, lat. 44° 45' 50", long. 94° 52' 10". Note: Licensed as LPTV.

Olivia—K49AJ, Renville County TV Corp., 130 N. 10th St., Bird Island, MN 55310 (KSTP-TV Ch. 5 St. Paul-Minneapolis)—100-w, lat. 44° 45' 50", long. 94° 52' 10".

Olivia—K51AL, Renville County TV Corp., 130 N. 10th St., Bird Island, MN 55310 (WCCO-TV Ch. 4 Minneapolis-St. Paul)—100-w, lat. 44° 45' 50", long. 94° 52' 10".

Olivia—K53AO, Renville County TV Corp., 130 N. 10th St., Bird Island, MN 55310 (KARE Ch. 11 Minneapolis-St. Paul)—100-w, lat. 44° 45' 50", long. 94° 52' 10".

Olivia—K55CK, Renville County TV Corp., 130 N. 10th St., Bird Island, MN 55310 (KMSP-TV Ch. 9 Minneapolis-St. Paul)—100-w, lat. 44° 45' 50", long. 94° 52' 10".

Orr—K59EN, Orr Area Minneonto II, Box 1, Orr, MN 55771 (WDSE-TV Ch. 8 Duluth, MN-Superior, WI)—100-w, lat. 47° 58' 41", long. 92° 49' 49".

Orr—K61EW, Orr Area Minneonto II, Box 1, Orr, MN 55771 (KDLH Ch. 3 Duluth, MN-Superior, WI)—100-w, lat. 47° 58' 41", long. 92° 49' 49".

Orr—K63DV, Orr Area Minneonto II, Box 1, Orr, MN 55771 (KBJR-TV Ch. 6 Duluth, MN-Superior, WI)—100-w, lat. 47° 58' 41", long. 92° 49' 49".

Park Rapids—K05IV, Red River Broadcast Co. LLC, Box 9115, 4015 9th Ave. SW, Fargo, ND 58106 (KVRN Ch. 15 Fargo, ND-Moorehead, MN)—10-w, lat. 46° 59' 06", long. 95° 06' 17". Note: Licensed as LPTV.

Park Rapids—K32EW, Hubbard Broadcasting Inc., 3415 University Ave., St. Paul, MN 55114 (KSAX Ch. 42 Alexandria)—1000-w, lat. 46° 55' 42", long. 95° 00' 22".

Pope County—See K64BG, Starbuck.

Pope County—See K66BA, Starbuck.

Pope County—See K68BP, Starbuck.

Red Lake—K59FR, Red Lake Band of Chippewa Indians, Box 550, Red Lake, MN 56671 (KMSP-TV Ch. 9 Minneapolis-St. Paul)—100-w, lat. 47° 50' 37", long. 95° 02' 18".

Red Lake—K61CM, Red Lake Band of Chippewa Indians, Box 550, Red Lake, MN 56671 (WPIX Ch. 11 New York, NY)—100-w, lat. 47° 50' 37", long. 95° 02' 18".

Red Lake—K63CI, Red Lake Band of Chippewa Indians, Box 550, Red Lake, MN 56671 (WGN-TV Ch. 9 Chicago, IL)—100-w, lat. 47° 50' 37", long. 95° 02' 18".

Red Lake—K65BN, Red Lake Band of Chippewa Indians, Box 550, Red Lake, MN 56671 (WDAY-TV Ch. 6 Fargo, ND)—100-w, lat. 47° 50' 37", long. 95° 02' 18".

Red Lake—K67BM, Red Lake Band of Chippewa Indians, Red Lake, MN 56671 (KCCW-TV Ch. 12 Walker)—100-w, lat. 47° 50' 37", long. 95° 02' 18".

Red Lake—K69BT, Red Lake Band of Chippewa Indians, Red Lake, MN 56671 (KTHI-TV Ch. 11 Fargo-Grand Forks, ND)—100-w, lat. 47° 50' 37", long. 95° 02' 18".

Redwood Falls—K17BV, Redwood TV Improvement Corp., Box 51, Redwood Falls, MN 56283 (WFTC Ch. 29 Minneapolis-St. Paul)—1000-w, lat. 44° 33' 15", long. 94° 58' 02". Note: Licensed as LPTV.

Redwood Falls—K46FY, Redwood TV Improvement Corp., Box 51, Redwood Falls, MN 56283 (KLGTV Ch. 23 Minneapolis-St. Paul)—100-w, lat. 44° 33' 15", long. 94° 58' 02". Note: Operating as LPTV. Holds CP for

change to lat. 44° 32' 59", long. 94° 58' 00".
BPTTL-19991102AAU.

Redwood Falls—K58AS, Redwood TV Improvement Corp., Box 51, Redwood Falls, MN 56283 (KELO-TV Ch. 11 Sioux Falls, SD)—100-w, lat. 44° 33' 15", long. 94° 58' 02".

Redwood Falls—K60AQ, Redwood TV Improvement Corp., Box 51, Redwood Falls, MN 56283 (KSTP-TV Ch. 5 St. Paul-Minneapolis)—100-w, lat. 44° 33' 15", long. 94° 58' 02".

Redwood Falls—K62AA, Redwood TV Improvement Corp., Box 51, Redwood Falls, MN 56283 (WCCO-TV Ch. 4 Minneapolis-St. Paul)—10-w, lat. 44° 33' 15", long. 94° 58' 02".

Redwood Falls—K66BB, Redwood TV Improvement Corp., Box 51, Redwood Falls, MN 56283 (KMSP-TV Ch. 9 Minneapolis-St. Paul)—10-w, lat. 44° 33' 15", long. 94° 58' 02".

Redwood Falls—K68BJ, Redwood TV Improvement Corp., Box 51, Redwood Falls, MN 56283 (KARE Ch. 11 Minneapolis-St. Paul)—10-w, lat. 44° 33' 15", long. 94° 58' 02".

Redwood Falls—W64AC, Redwood TV Improvement Corp., Box 51, Redwood Falls, MN 56283 (KTCA-TV Ch. 2 St. Paul-Minneapolis)—100-w, lat. 44° 33' 15", long. 94° 58' 02".

Rochester—K27CW, Clear Channel Radio Licenses Inc., Suite 600, 200 Concord Plaza, San Antonio, TX 78265-9512 (WFTC Ch. 29 Minneapolis-St. Paul)—100-w, lat. 44° 03' 21", long. 92° 24' 43".

Roseau—K42CW, Roseau County, County Courthouse, Roseau, MN 56751—lat. 48° 51' 10", long. 95° 46' 13".

Roseau—K46BV, Roseau County, County Courthouse, Roseau, MN 56751 (KNRR Ch. 12 Pembina, ND)—100-w, lat. 48° 51' 10", long. 95° 46' 13".

Roseau—K48CQ, Roseau County, County Courthouse, Roseau, MN 56751—100-w, lat. 48° 51' 10", long. 95° 46' 13".

Roseau—K50AM, Roseau County, County Courthouse, Roseau, MN 56751 (WDAZ-TV Ch. 8 Devils Lake-Grand Forks, ND)—100-w, lat. 48° 51' 10", long. 95° 46' 13".

Roseau—K52AM, Roseau County, County Courthouse, Roseau, MN 56751 (KTHI-TV Ch. 11 Fargo-Grand Forks, ND)—100-w, lat. 48° 51' 10", long. 95° 46' 13".

Shooks—See K02HG, Northome.

Shooks—See K04BX, Northome.

Squaw Lake—See K11EA, Max.

St. James—K19CA, United Communications Corp., Box 128, Mankato, MN 56001 (KEYC-TV Ch. 12 Mankato)—37-w, lat. 44° 06' 28", long. 94° 35' 55". Note: Licensed as LPTV.

St. James—K30FN, Hubbard Broadcasting Inc., 3415 University Ave., St. Paul, MN 55114

(KSTP-TV Ch. 5 St. Paul-Minneapolis)—800-w, lat. 44° 06' 27", long. 94° 35' 43".

St. James—K42AV, Cooperative Television Assn. of Southern MN, Hwy. 4N, Sleepy Eye, MN 56085 (WFTC Ch. 29 Minneapolis-St. Paul; KMWB Ch. 23 Minneapolis-St. Paul)—lat. 44° 06' 28", long. 94° 35' 55". Note: Licensed as LPTV.

St. James—K48AA, Cooperative Television Assn. of Southern MN, Box 529, Hwy. 4N, Sleepy Eye, MN 56085—lat. 44° 06' 20", long. 94° 36' 56". Note: Licensed as LPTV. Holds CP for change to 100-w, lat. 44° 06' 28", long. 94° 35' 55". BPTTL-960516MS.

Starbuck & Pope County—K64BG, Starbuck Area Development Corp., Box 536, Starbuck, MN 56381 (KCCO-TV Ch. 7 Alexandria)—100-w, lat. 45° 35' 00", long. 95° 25' 45".

Starbuck & Pope County—K66BA, Starbuck Area Development Corp., Box 536, Starbuck, MN 56381 (KMSP-TV Ch. 9 Minneapolis-St. Paul)—100-w, lat. 45° 35' 00", long. 95° 25' 45".

Starbuck & Pope County—K68BP, Starbuck Area Development Corp., Box 536, Starbuck, MN 56381 (WFTC Ch. 29 Minneapolis-St. Paul)—100-w, lat. 45° 35' 00", long. 95° 25' 45".

Virginia & northern rural area—K66AP, County of Koochiching, Box 186, Courthouse, International Falls, MN 56649 (KBJR-TV Ch. 6 Duluth, MN-Superior, WI)—100-w, lat. 47° 34' 14", long. 92° 31' 20".

Virginia & northern rural area—K68AT, County of Koochiching, Box 186, Courthouse, International Falls, MN 56649 (KDLH Ch. 3 Duluth, MN-Superior, WI)—100-w, lat. 47° 34' 14", long. 92° 31' 20".

Wabasha—K40GF (formerly K57CN), Hubbard Broadcasting Inc., 3415 University Ave., St. Paul, MN 55114 (KSTP-TV Ch. 5 St. Paul-Minneapolis)—1-w, lat. 44° 22' 08", long. 92° 04' 51". Holds CP for change to lat. 44° 22' 12", long. 92° 04' 47". BPTT-20000802AEC.

Wadena—K17FE, Hubbard Broadcasting Inc., 3415 University Ave., St. Paul, MN 55114 (KSAX Ch. 42 Alexandria)—1000-w, lat. 46° 23' 24", long. 95° 04' 03". Holds CP for change to lat. 46° 22' 05", long. 95° 01' 07". BPTT-JG0601BA.

Wadena—K63DX, Fox Television Stations Inc., 5151 Wisconsin Ave. NW, Washington, DC 20016 (KMSP-TV Ch. 9 Minneapolis-St. Paul)—147-w, lat. 46° 23' 24", long. 95° 04' 03".

Walker—K49CU, Fox Television Stations Inc., 5151 Wisconsin Ave. NW, Washington, DC 20016 (KMSP-TV Ch. 9 Minneapolis-St. Paul)—1000-w, lat. 46° 56' 03", long. 94° 27' 25".

Walker—K65DT, Leech Lake TV Corp., Box 493, Walker, MN 56484 (KVRR Ch. 15 Fargo, ND-Moorehead, MN)—100-w, lat. 47° 05' 37", long. 94° 34' 47". Note: Licensed as LPTV.

Walker—K67BZ, Leech Lake TV Corp., Box 493, Walker, MN 56484 (KDLH Ch. 3 Duluth,

MN-Superior, WI)—100-w, lat. 47° 05' 00", long. 94° 34' 53".

Walker—K69CP, Leech Lake TV Corp., Box 493, Walker, MN 56484 (KSAX Ch. 42 Alexandria; KSTP-TV Ch. 5 St. Paul-Minneapolis)—100-w, lat. 47° 05' 00", long. 94° 34' 53".

Williams—K61AR, Lake of the Woods County, Box 808, Baudette, MN 56623 (WDAZ-TV Ch. 8 Devils Lake-Grand Forks, ND)—100-w, lat. 48° 51' 49", long. 94° 48' 22".

Williams—K63AS, Lake of the Woods County, Box 808, Baudette, MN 56623 (KTHI-TV Ch. 11 Fargo-Grand Forks, ND)—100-w, lat. 48° 51' 49", long. 94° 48' 22".

Williams—W59AX, Lake of the Woods County, Box 808, Baudette, MN 56623 (KXJB-TV Ch. 4 Valley City-Fargo, ND)—100-w, lat. 48° 51' 49", long. 94° 48' 22".

Willmar—K20GD, UHF TV Inc., Box 278, Spicer, MN 56288 0728—100-w, lat. 45° 09' 58", long. 95° 02' 41".

Willmar—K30FZ, Hubbard Broadcasting Inc., 3415 University Ave., St. Paul, MN 55114 (KSAX Ch. 42 Alexandria)—1000-w, lat. 45° 09' 58", long. 95° 02' 41".

Willmar—K46AC, UHF TV Inc., Box 278, Spicer, MN 56288-0728 (KARE Ch. 11 Minneapolis-St. Paul)—100-w, lat. 45° 09' 58", long. 95° 02' 41".

Willmar—K48AH, UHF TV Inc., Box 278, Spicer, MN 56288-0728 (KMSP-TV Ch. 9 Minneapolis-St. Paul)—100-w, lat. 45° 09' 58", long. 95° 02' 41".

***Willmar**—K54GG (formerly K40BR), UHF TV Inc., Box 278, Spicer, MN 56288-0728 (WFTC Ch. 29 Minneapolis-St. Paul)—100-w, lat. 45° 09' 58", long. 95° 02' 41". Note: Licensed as LPTV.

Willmar—K62FG, UHF-TV Inc., Box 278, Spicer, MN 56288-0728 (KLGT-TV Ch. 23 Minneapolis-St. Paul)—100-w, lat. 45° 09' 58", long. 95° 02' 41". Note: Operating as LPTV.

Windom—K56AH, City of Windom, 444 9th St., Windom, MN 56101 (KMSP-TV Ch. 9 Minneapolis-St. Paul)—100-w, lat. 43° 51' 15", long. 95° 07' 30".

Windom—K58AF, City of Windom, 444 9th St., Windom, MN 56101 (KRWF Ch. 43 Redwood Falls; KSTP-TV Ch. 5 St. Paul-Minneapolis)—100-w, lat. 43° 51' 15", long. 95° 07' 30".

Windom—K60AD, City of Windom, 444 9th St., Windom, MN 56101 (KTCA-TV Ch. 2 St. Paul-Minneapolis)—100-w, lat. 43° 51' 15", long. 95° 07' 30".

Windom—K62AI, City of Windom, 444 9th St., Windom, MN 56101 (KARE Ch. 11 Minneapolis-St. Paul)—100-w, lat. 43° 51' 15", long. 95° 07' 30".

Windom—K64AK, City of Windom, 444 9th St., Windom, MN 56101 (KELO-TV Ch. 11 Sioux Falls, SD)—100-w, lat. 43° 51' 15", long. 95° 07' 30".

Winona—K38CL, Clear Channel Radio Licenses Inc., Suite 600, 200 Concord Plaza, San Antonio, TX 78265-9512 (WFTC Ch. 29 Minneapolis-St. Paul)—100-w, lat. 44° 01' 50", long. 91° 39' 48".

Winona—K62EV, KTTC Television Inc., 601 First Ave. SW, Rochester, MN 55902 (KTTC Ch. 10 Rochester)—100-w, lat. 44° 01' 18", long. 91° 34' 24".

Worthington—K07TY, Nobles Broadcasting Co. Ltd., 1077 Meadow Lane, Fond du Lac, WI 54935 (KDLT Ch. 5 Mitchell-Sioux Falls, SD)—100-w, lat. 43° 47' 48", long. 95° 40' 41". Note: Licensed as LPTV.

Worthington—K15EB, Independent Communications Inc., Box 3103, Sioux Falls, SD 57117-5103 (KTTW Ch. 17 Sioux Falls, SD)—1000-w, lat. 43° 37' 02", long. 95° 41' 20".

Worthington—K29CT, Hubbard Broadcasting Inc., 3415 University Ave., St. Paul, MN 55114 (KRWF Ch. 43 Redwood Falls)—1000-w, lat. 43° 36' 11", long. 95° 42' 10".

Mississippi

Calhoun City—W34BJ, William Earl Morgan, Box 453, Bruce, MS 38915 (W07BN Bruce)—100-w, lat. 33° 53' 48", long. 89° 20' 15".

Columbia—W45AA, Mississippi Authority for ETV, Box 1101, Jackson, MS 39215-1101 (WMAH-TV Ch. 19 Biloxi)—1000-w, lat. 31° 16' 00", long. 89° 49' 56".

Hattiesburg—W47BP, Mississippi Authority for ETV, Box 1101, Jackson, MS 39215-1101 (WMAH-TV Ch. 19 Biloxi)—1000-w, lat. 31° 21' 02", long. 89° 22' 12".

Jackson—W10BD, Great Oaks Broadcasting Corp., 914 N. Foster Dr., Baton Rouge, LA 70806 (WBTR-LP Ch. 19 Baton Rouge, LA)—5C-w, lat. 32° 16' 53", long. 90° 17' 41". Note: Licensed as LPTV.

Laurel—W09AU, Trinity Broadcasting Network Inc., 2442 Michelle Dr., Tustin, CA 92780 (KTBN-TV Ch. 40 Santa Ana-Los Angeles, CA)—10-w, lat. 31° 39' 40", long. 89° 13' 30". Note: Licensed as LPTV.

Meridian & Philadelphia—W50BQ, Columbus Television Inc., 2201 Wyoming Ave., El Paso, TX 77903—559-w, lat. 32° 34' 18", long. 88° 53' 20".

***Natchez**—W22CG, WDBD License Corp., 2001 Pennsylvania Ave. NW, Washington, DC 20006 (WDBD Ch. 40 Jackson)—773-w, lat. 31° 30' 33", long. 91° 24' 19".

Philadelphia—See W50BQ, Meridian.

Missouri

Aurora—K61GJ, New Life Evangelistic Center Inc., 1411 Locust St., St. Louis, MO 63103 (KNLJ Ch. 25 Jefferson City)—1000-w, lat. 35° 52' 50", long. 93° 42' 36".

Missouri—Translators

Branson—KNJD-LP, Ch. 19, New Life Evangelistic Center Inc., 1411 Locust St., St. Louis, MO 63103 (KNLJ Ch. 25 Jefferson City)—1000-w, lat. 36° 43' 52", long. 93° 10' 03".

Cabool—K06AO, City of Cabool, Cabool, MO 65689 (KDEB-TV Ch. 27 Springfield)—1-w, lat. 37° 07' 50", long. 92° 06' 00".

Cabool—K08AT, South Central Missouri Broadcasting Corp., Box 69, Houston, MO 65483 (KYTV Ch. 3 Springfield)—1-w, lat. 37° 07' 50", long. 92° 06' 00".

Cabool—K13FD, American Consolidated Broadcasting Corp., Box 69, Cabool, MO 65483 (KOLR Ch. 10 Springfield)—1-w, lat. 37° 08' 25", long. 92° 05' 56".

Cape Girardeau—K10KM, WSIL-TV Inc., 21 W. Poplar St., Harrisburg, IL 62946 (WSIL-TV Ch. 3 Harrisburg, IL)—10-w, lat. 37° 22' 16", long. 89° 31' 52".

Cape Girardeau—K45CA, Tri-State Christian TV Inc., Box 1010, Marion, IL 62959—1000-w, lat. 37° 22' 16", long. 89° 31' 52". Holds CP for change to 1-w. BPTTL-JG0601QW.

Columbia—K56AU, Trinity Broadcasting Network Inc., 2442 Michelle Dr., Tustin, CA 92780 (KTBN-TV Ch. 40 Santa Ana-Los Angeles, CA)—1000-w, lat. 38° 57' 21", long. 92° 16' 24". Note: Licensed as LPTV.

Dresden, Georgetown & Sedalia—K110J, Mel Wheeler Inc., Box 659, Jefferson City, MO 65102 (KRCG Ch. 13 Jefferson City)—10-w, lat. 38° 44' 48", long. 93° 13' 56".

Georgetown—See K110J, Dresden.

***Gilman City**—K64CV, Fabri Development Corp., 5251 Fieldston Rd., Bronx, NY 10471 (KQTV Ch. 2 St. Joseph)—1000-w, lat. 40° 11' 32", long. 93° 52' 43".

Jefferson City—K410I, Trinity Broadcasting Network Inc., 2442 Michelle Dr., Tustin, CA 92780 (KTBN-TV Ch. 40 Santa Ana-Los Angeles, CA)—1000-w, lat. 38° 49' 28", long. 92° 17' 43".

Joplin—K36DF, New Life Evangelistic Center Inc., 1411 Locust St., St. Louis, MO 63103 (KNLJ Ch. 25 Jefferson City)—1000-w, lat. 36° 58' 54", long. 94° 28' 36". Holds CP for change from Ch. 36 to Ch. 64. BPTTL-JG0601NB.

Kimberling City—K08GN, Quorum of Missouri License LLC, Suite 105, 1527 N. Dale Mabry Hwy., Lutz, FL 33549 (KDEB-TV Ch. 27 Springfield)—1-w, lat. 36° 39' 19", long. 93° 25' 02". Note: Licensed as LPTV.

Kirksville—K34CW, Waitt Broadcasting Inc., Suite 201, 13906 Gold Circle, Omaha, NE 68144 (KYOU-TV Ch. 15 Ottumwa, IA)—1000-w, lat. 40° 13' 38", long. 92° 36' 35".

Lebanon—K64FQ, New Life Evangelistic Center Inc., 1411 Locust St., St. Louis, MO 63103 (KNLJ Ch. 25 Jefferson City)—891-w, lat. 37° 49' 10", long. 92° 44' 51". Note: Licensed as LPTV.

Malden—K62DA, New York Times Management Services, Suite 370, 2202 N. Westshore

Bldv., Tampa, FL 33607 (WREG-TV Ch. 3 Memphis, TN)—65-w, lat. 36° 30' 18", long. 89° 58' 15".

Marshfield—K68EL, New Life Evangelistic Center Inc., 1411 Locust St., St. Louis, MO 63103 (KNLJ Ch. 25 Jefferson City)—942-w, lat. 37° 11' 10", long. 93° 01' 23". Note: Licensed as LPTV.

Osage Beach—K44DO, New Life Evangelistic Center Inc., 1411 Locust St., St. Louis, MO 63103 (KNLJ Ch. 25 Jefferson City)—1000-w, lat. 38° 09' 23", long. 92° 36' 43". Note: Licensed as LPTV.

Rolla—K07SD, U. of Missouri, 225 University Hall, Columbia, MO 65211 (KOMU-TV Ch. 8 Columbia)—10-w, lat. 37° 57' 35", long. 91° 46' 19". Note: Licensed as LPTV.

Sedalia—See K110J, Dresden.

Springfield—K54FX (formerly K39CI), New Life Evangelistic Center Inc., 1411 Locust St., St. Louis, MO 63103 (KNLJ Ch. 25 Jefferson City)—lat. 37° 12' 47", long. 93° 17' 14".

St. Louis—K18BT, Trinity Broadcasting Network Inc., 2442 Michelle Dr., Tustin, CA 92780 (KTBN-TV Ch. 40 Santa Ana-Los Angeles, CA)—6000-w, lat. 38° 34' 24", long. 90° 19' 30". Note: Licensed as LPTV.

St. Louis—K51FI, Paxson St. Louis License Inc., 601 Clearwater Park Rd., West Palm Beach, FL 33401-6233 (WPXS Ch. 13 Mount Vernon-Salem-Centralia, IL)—1000-w, lat. 38° 38' 10", long. 90° 20' 38". for change to lat. 38° 38' 39", long. 90° 11' 23". BPTTL-JG0601AN.

Unionville—K59AJ, City of Unionville, City Clerk, Unionville, MO 63565—100-w, lat. 40° 29' 54", long. 93° 01' 18".

Unionville—K61AG, City of Unionville, City Clerk, Unionville, MO 63565—100-w, lat. 40° 29' 54", long. 93° 01' 18".

Montana

Absarokee—K05EI, Absarokee Community TV Club, Box 546, Absarokee, MT 59001 (KULR-TV Ch. 8 Billings)—1-w, lat. 45° 31' 45", long. 109° 25' 20".

Absarokee—K10MO, Absarokee Community TV Club, Box 546, Absarokee, MT 59001 (KSVI Ch. 6 Billings)—lat. 45° 31' 45", long. 109° 25' 20".

Absarokee—K12HX, Absarokee Community TV Club, Box 546, Absarokee, MT 59001 (KTVQ Ch. 2 Billings)—1-w, lat. 45° 31' 45", long. 109° 25' 20".

Absorokee—See K33EA, Columbus.

Andesite Peak—K09LP, Big Sky Owners Assn. Inc., Box 57, Big Sky, MT 59716 (KTVM Ch. 6 Butte)—5-w, lat. 45° 16' 27", long. 111° 23' 36".

Arlee—K48EG, Salish Kootenai College, Box 117, Pablo, MT 59855 (K25CL Pablo/Ronan)—20-w, lat. 47° 12' 52", long. 114° 01' 42".

Armellis—See K06B6, Fargo.

Ashland & Broadus rural areas—K06KI, Ashland Television District, Box 402, Ashland, MT 59003 (KULR-TV Ch. 8 Billings)—10-w, lat. 45° 38' 20", long. 106° 10' 38".

Ashland & Broadus rural areas—K09PH, Ashland Television District, Box 402, Ashland, MT 59003 (KTVQ Ch. 2 Billings)—10-w, lat. 45° 38' 20", long. 106° 10' 38".

Ashland & Otter Creek—K05AD, Ashland Television District, Box 402, Ashland, MT 59003 (KTVQ Ch. 2 Billings)—1-w, lat. 45° 35' 20", long. 106° 09' 25".

Ashland & Otter Creek—K12FA, Ashland Television District, Box 402, Ashland, MT 59003 (KULR-TV Ch. 8 Billings)—1-w, lat. 45° 35' 20", long. 106° 09' 25".

Ashland, Colstrip, Forsyth (rural area) & Lame Deer area—K61BL, Colstrip TV Tax District, Box 233, Colstrip, MT 59323 (KULR-TV Ch. 8 Billings)—100-w, lat. 45° 50' 16", long. 106° 53' 47".

Baker—K04IH, Baker TV Tax District, Drawer F, Baker, MT 59313 (KXMA-TV Ch. 2 Dickinson, ND)—10-w, lat. 46° 18' 45", long. 104° 12' 25".

Baker—K08IP, Baker TV Tax District, Drawer F, Baker, MT 59313 (KHSD-TV Ch. 11 Lead, SD)—10-w, lat. 46° 16' 30", long. 104° 13' 30".

Baker—K10JP, Baker TV Tax District, Drawer F, Baker, MT 59313 (KXGN-TV Ch. 5 Glendive)—10-w, lat. 46° 18' 45", long. 104° 12' 25".

Baker—K13OW, Baker TV Tax District, Drawer F, Baker, MT 59313 (KIVV-TV Ch. 5 Lead-Deadwood, SD)—10-w, lat. 46° 16' 30", long. 104° 13' 30".

Basin—K09BG, Basin TV Assn., Box 114, Basin, MT 59631 (KXLF-TV Ch. 4 Butte)—1-w, lat. 46° 16' 23", long. 112° 16' 03".

Basin—K11LA, Basin TV Assn., Box 114, Basin, MT 59631 (KTVM Ch. 6 Butte)—1-w, lat. 46° 16' 23", long. 112° 16' 03".

Bear Creek—See K06BG, Fargo.

Bear Creek Valley—See K11CI, Madison Valley.

Belgrade—See K18AF, Bozeman.

Belgrade, Manhattan & Three Forks—K20DY, KCTZ Communications Inc., 1128 E. Main, Bozeman, MT 59715 (KCTZ Ch. 7 Bozeman)—100-w, lat. 45° 38' 15", long. 111° 16' 01". Note: Licensed as LPTV.

Belle Creek—See K06AA, Broadus.

Biddle—See K06AA, Broadus.

Big Arm Bay—See K11RX, Elmo.

Big Arm, Dayton, Elmo & Rollins—K03DJ, Blacktail TV Tax District, Box 609, Lakeside, MT 59922 (KREM-TV Ch. 2 Spokane, WA)—10-w, lat. 47° 45' 00", long. 114° 00' 00".

Big Arm, Dayton, Elmo & Rollins—K05EE, Blacktail TV Tax District, Box 609, Lakeside, MT 59922 (KXLY-TV Ch. 4 Spokane, WA)—10-w, lat. 47° 45' 00", long. 114° 00' 00".

Big Elk Valley, Lebo Valley & Two Dot—K11FX, Two Dot TV Repeater Assn., Two Dot, MT 59085 (KTVQ Ch. 2 Billings)—1-w, lat. 46° 19' 30", long. 110° 01' 00".

Big Sandy—K07IP, Big Sandy TV Club, Box 577, Big Sandy, MT 59520 (KTGF Ch. 16 Great Falls)—1-w, lat. 48° 09' 40", long. 110° 02' 04".

Big Sandy—K10BK, Big Sandy TV Club, Box 577, Big Sandy, MT 59520 (KFBB-TV Ch. 5 Great Falls)—1-w, lat. 48° 09' 40", long. 110° 02' 04".

Big Sandy—K130Q, Big Sandy TV Club, Box 577, Big Sandy, MT 59520 (KRTV Ch. 3 Great Falls)—1-w, lat. 48° 09' 40", long. 110° 02' 04".

Big Timber & Livingston (eastern rural area)—K69CM, KTVQ Communications Inc., 3203 3rd Ave. N, Billings, MT 59101 (KTVQ Ch. 2 Billings)—100-w, lat. 45° 40' 45", long. 110° 46' 21".

Big Timber Creek—See K13BD, Big Timber.

Big Timber Creek area—See K11NL, Big Timber.

Big Timber, Big Timber Creek area, Boulder Creek area, Melville & Otter Creek—K11NL, Sweet Grass TV Club, Big Timber, MT (KTVQ Ch. 2 Billings)—10-w, lat. 45° 54' 10", long. 109° 51' 30".

Big Timber, Big Timber Creek area, Boulder Creek area, Melville & Otter Creek—K13BD, Sweet Grass TV Club, Big Timber, MT (KULR-TV Ch. 8 Billings)—1-w, lat. 45° 54' 10", long. 109° 51' 30".

Bigfork—K52BL, Blacktail TV Tax District, Box 609, Lakeside, MT 59922 (KREM-TV Ch. 2 Spokane, WA)—100-w, lat. 48° 01' 10", long. 114° 22' 00".

Bigfork—K54CK, Blacktail TV Tax District, Box 609, Lakeside, MT 59922 (KXLY-TV Ch. 4 Spokane, WA; KTMF Ch. 23 Missoula)—100-w, lat. 48° 01' 10", long. 114° 22' 00".

Bigfork—K56DJ, Blacktail TV Tax District, Box 609, Lakeside, MT 59922 (KRTV Ch. 3 Great Falls)—100-w, lat. 48° 01' 10", long. 114° 22' 00".

Bigfork & Kalispell—K67CZ, Blacktail TV Tax District, Box 609, Lakeside, MT 59922 (KSPS-TV Ch. 7 Spokane, WA)—20-w, lat. 48° 01' 10", long. 113° 52' 32".

Billings—K25BP, Quorum of Montana License LLC, 18 Newbury St., Boston, MA 02116 (KSVI Ch. 6 Billings)—1000-w, lat. 45° 46' 04", long. 108° 27' 27". Note: Licensed as LPTV.

Birney—K11CH, Birney TV Club, Box 515, Birney, MT 59012 (KTVQ Ch. 2 Billings)—1-w, lat. 45° 17' 27", long. 106° 31' 06".

Birney—K13RW, Birney TV Club, Box 515, Birney, MT 59012 (KULR-TV Ch. 8 Billings)—1-w, lat. 45° 17' 27", long. 106° 31' 06".

Bitterroot, Camas Prairie, Hot Springs & Niarada—K11IL, Hot Springs Community TV Inc., Box 405, Hot Springs, MT 59845 (KPAX-TV Ch. 8 Missoula)—1-w, lat. 47° 33' 32", long. 114° 32' 42".

Black Butte—See K09HI, Jordan.

Black Butte—See K11HE, Jordan.

Bobtail Creek—See K10LL, Pipe Creek.

Bobtail Creek, Libby Dam Site Trailer Park, Pipe Creek & Quartz Creek—K11MF, Libby Video Club, 613 Dakota Ave., Libby, MT 59923 (KSPS-TV Ch. 7 Spokane, WA)—1-w, lat. 48° 21' 13", long. 115° 40' 42".

Bobtail Creek, Libby Dam Site Trailer Park, Pipe Creek & Quartz Creek—K13MY, Libby Video Club, 613 Dakota Ave., Libby, MT 59923 (KREM-TV Ch. 2 Spokane, WA)—1-w, lat. 48° 21' 13", long. 115° 40' 42".

Border Field—See K63AQ, Sweetgrass.

Border Field—See K65DK, Sweetgrass.

Boulder—K08KT, Boulder TV Assn., Box 146, Boulder, MT 59632 (KXLF-TV Ch. 4 Butte)—10-w, lat. 46° 15' 21", long. 112° 08' 53".

Boulder—K10HD, Boulder TV Assn., Box 146, Boulder, MT 59632 (KRTV Ch. 3 Great Falls)—10-w, lat. 46° 12' 42", long. 112° 06' 18".

Boulder—K13KP, Boulder TV Assn., Box 146, Boulder, MT 59632 (KTVM Ch. 6 Butte)—1-w, lat. 46° 16' 18", long. 112° 09' 42".

Boulder Creek—See K11NL, Big Timber

Boulder Creek—See K13BD, Big Timber

Box Elder—K08HI, Box Elder TV Club, Box 105, Box Elder, MT 59521 (KFBB-TV Ch. 5 Great Falls)—1-w, lat. 48° 14' 25", long. 109° 55' 20".

Box Elder—K13HX, Box Elder TV Club, Box 105, Box Elder, MT 59521 (KRTV Ch. 3 Great Falls)—1-w, lat. 48° 14' 25", long. 109° 55' 20".

Bozeman—K26DE, KXLF Communications Inc., Box 3500, S. Montana St., Butte, MT 59701 (KXLF-TV Ch. 4 Butte)—lat. 45° 38' 15", long. 111° 16' 01".

Bozeman—K42BZ, Eagle Communications Inc., TV Bldg., 340 W. Main St., Missoula, MT 59802 (KTVM Ch. 6 Butte)—1000-w, lat. 45° 40' 27", long. 110° 52' 05". Note: Licensed as LPTV.

Bozeman, Belgrade & Manhattan—K18AF, KTVQ Communications Inc., 134 Columbus St., Charleston, SC 29402 (KTVQ Ch. 2 Billings)—100-w, lat. 45° 38' 10", long. 111° 16' 18".

Bridger—K57EW, Clarks Fork Valley TV District No. 1, 107 S. Main St., Bridger, MT 59014 (KTVQ Ch. 2 Billings)—1-w, lat. 45° 17' 11", long. 108° 56' 02".

Bridger—K59DT, Clarks Fork Valley TV District No. 1, Box 1111, Fromberg, MT 59029 (KSVI Ch. 6 Billings; KULR-TV Ch. 8 Billings)—100-w, lat. 45° 17' 11", long. 108° 56' 02". Holds CP for change to 1000-w BPTT-960506JF.

Bridger—K61EX, Clarks Fork Valley TV District No. 1, 107 S. Main St., Bridger, MT 59014 (KULR-TV Ch. 8 Billings)—lat. 45° 17' 11", long. 108° 56' 02".

Broadus—See K06KI, Ashland.

Broadus—See K09PH, Ashland.

Broadus & Powder River (lower & upper areas)—K08JV, Powder River County TV Board, County Courthouse, Broadus, MT 59317 (KTVQ Ch. 2 Billings)—10-w, lat. 45° 24' 40", long. 105° 21' 28".

Broadus & Upper Powder River—K03CS, Powder River County TV Board, County Courthouse, Broadus, MT 59317 (KHSD-TV Ch. 11 Lead, SD)—10-w, lat. 45° 24' 40", long. 105° 21' 28".

Broadus (rural area S & W of Broadus), Stacey & Sonnette—K10AC, Powder River County TV Board, County Courthouse, Broadus, MT 59317 (KULR-TV Ch. 8 Billings)—10-w, lat. 45° 36' 02", long. 105° 56' 15".

Broadus rural area (west)—K55FG, Powder River County TV Board, County Courthouse, Broadus, MT 59317 (KTVQ Ch. 2 Billings)—100-w, lat. 45° 36' 02", long. 105° 56' 15".

Broadus, Belle Creek, Biddle, Mid Powder River, Mizpah (rural) & Upper Powder River—K06AA, Powder River County TV Board, County Courthouse, Broadus, MT 59317 (KULR-TV Ch. 8 Billings)—10-w, lat. 45° 24' 40", long. 105° 21' 28".

Brockway—See K06KY, Circle.

Brockway—See K10AT, Circle.

Brockway—See K18CR, Circle.

Brockway—See K65EM, Circle.

Browning—K11CA, Browning TV Club, Box 700, Browning, MT 59417 (CISA-TV Ch. 7 Lethbridge, AB)—1-w, lat. 48° 42' 25", long. 113° 06' 37".

Brusett—See K07VA, Jordan.

Brusett—See K09HI, Jordan.

Brusett—See K11HE, Jordan.

Brusett (northern & western rural areas)—K06EB, Garfield TV Club, Jordan, MT 59337 (KRTV Ch. 3 Great Falls)—10-w, lat. 47° 24' 40", long. 107° 25' 50".

Bull Lake Valley—K09KE, Lake Creek TV District, 55 N. Halo Court, Troy, MT 59935 (KHQ-

TV Ch. 6 Spokane, WA)—1-w, lat. 48° 31' 02", long. 115° 47' 56".

Bull Lake Valley—K11KP, Lake Creek TV District, 55 N. Halo Court, Troy, MT 59935 (KXLY-TV Ch. 4 Spokane, WA)—1-w, lat. 48° 31' 02", long. 115° 47' 56".

Bull Lake Valley—K13KV, Lake Creek TV District, 55 N. Halo Court, Troy, MT 59935 (KREM-TV Ch. 2 Spokane, WA)—1-w, lat. 48° 31' 02", long. 115° 47' 56".

Burgess Lake—See K68AW, Weeksville.

Busby—K10ML, Dull Knife Memorial College Inc., Box 206, Lame Deer, MT 59403 (KTVQ Ch. 2 Billings)—1-w, lat. 45° 33' 05", long. 106° 57' 30".

***Butte**—K31ES, Montana State U., Visual Community Bldg., Bozeman, MT 59717 (KUSM Ch. 9 Bozeman)—1000-w, lat. 46° 30' 27", long. 112° 26' 30".

Butte—K43DU, Big Horn Communications Inc., 445 S. 24th St., Billings, MT 59102 (KCTZ Ch. 7 Bozeman)—1000-w, lat. 46° 00' 29", long. 112° 26' 30". Note: Licensed as LPTV.

Camas Prairie—See K11IL, Bitterroot.

Castle Rock & Lame Deer—K64EM, KTVQ Communications Inc., 134 Columbus St., Charleston, SC 29402 (KTVQ Ch. 2 Billings)—1-w, lat. 45° 50' 27", long. 106° 54' 39".

Checkerboard—K11CC, Checkerboard TV, c/o O.E. Saunders, Martinsdale, MT 59053 (KFBB-TV Ch. 5 Great Falls)—1-w, lat. 46° 35' 20", long. 110° 32' 30".

Checkerboard & Martinsdale—K09WP, Checkerboard TV, c/o O.E. Saunders, Martinsdale, MT 59053 (KTVH Ch. 12 Helena)—10-w, lat. 46° 35' 20", long. 110° 32' 20".

Checkerboard area & Martinsdale—K07KD, Checkerboard TV, c/o O.E. Saunders, Martinsdale, MT 59053 (KRTV Ch. 3 Great Falls)—1-w, lat. 46° 35' 20", long. 110° 32' 30".

Chinook & Fairview—K09BR, Snake Creek TV Assn. Inc., Chinook, MT 59523 (KFBB-TV Ch. 5 Great Falls)—1-w, lat. 48° 25' 00", long. 109° 08' 00".

Chinook & surrounding area—K63AR, Chinook TV Assn., Box 835, Chinook, MT 59523 (KRTV Ch. 3 Great Falls)—100-w, lat. 48° 28' 13", long. 109° 16' 05".

Chinook & surrounding rural area—K61BK, Chinook TV Assn., Box 835, Chinook, MT 59523 (KFBB-TV Ch. 5 Great Falls)—100-w, lat. 48° 28' 13", long. 109° 16' 05".

Chinook & surrounding rural area—K65BR, Chinook TV Assn., Box 835, Chinook, MT 59523 (CISA-TV Ch. 7 Lethbridge, AB)—100-w, lat. 48° 28' 13", long. 109° 16' 05".

Chinook, Clear Creek, Fairview & Zurich—K02BT, Chinook TV Assn., Box 835, Chinook, MT 59523 (KFBB-TV Ch. 5 Great Falls)—1-w, lat. 48° 28' 13", long. 109° 16' 05".

Chinook, Clear Creek, Fairview & Zurich—K04AN, Chinook TV Assn., Box 835, Chinook,

MT 59523 (CISA-TV Ch. 7 Lethbridge, AB)—10-w, lat. 48° 28' 13", long. 109° 16' 05".

Circle—See K07EK, Terry Creek.

Circle—K13BC, Circle TV Booster Club Inc., Box 194, Circle, MT 59214 (KXGN-TV Ch. 5 Glendive)—10-w, lat. 47° 17' 00", long. 105° 24' 55".

Circle—K14AG, Circle TV Booster Club Inc., Box 194, Circle, MT 59214 (KWSE Ch. 4 Williston, ND)—100-w, lat. 47° 16' 00", long. 105° 24' 55". Note: Licensed as LPTV.

Circle & Brockway—K06KY, Circle TV Booster Club Inc., Box 194, Circle, MT 59214 (KXMD-TV Ch. 11 Williston, NDKFBB-TV Ch. 5 Great Falls)—1-w, lat. 47° 17' 00", long. 105° 24' 55".

Circle & Brockway—K10AT, Circle TV Booster Club Inc., Box 194, Circle, MT 59214 (KUMV-TV Ch. 8 Williston, ND)—10-w, lat. 47° 17' 00", long. 105° 24' 55".

Circle & Brockway—K18CR, Circle TV Booster Club Inc., Box 194, Circle, MT 59214 (KWSE Ch. 4 Williston, ND)—100-w, lat. 47° 17' 00", long. 105° 24' 55".

Circle & Brockway—K65EM, Circle TV Booster Club Inc., Box 194, Circle, MT 59214 (KYUS-TV Ch. 3 Miles City)—10-w, lat. 47° 02' 38", long. 105° 43' 33".

Clancy—K34CS, Boulder TV Assn., Box 146, Boulder, MT 59632 (K27CD Boulder)—69-w, lat. 46° 30' 35", long. 111° 55' 56".

Clear Creek—See K02BT, Chinook.

Clear Creek—See K04AN, Chinook.

Clyde Park-Emigrant—K44DI, Shields Valley TV Tax District, Box 4, Clyde Park, MT 59018 (KCTZ Ch. 7 Bozeman)—100-w, lat. 45° 35' 52", long. 110° 32' 45". Holds CP for change to 1000-w BPTT-960506JJ.

Cohagen—See K07EK, Terry Creek.

Colstrip—K090Y, Colstrip TV Club, Box 233, Colstrip, MT 59323 (KULR-TV Ch. 8 Billings)—1-w, lat. 45° 53' 42", long. 106° 37' 39".

Colstrip—K110Y, Colstrip TV Club, Box 233, Colstrip, MT 59323 (KYUS-TV Ch. 3 Miles City; KSVI Ch. 6 Billings)—1-w, lat. 45° 53' 42", long. 106° 37' 39".

Colstrip—K13PV, Colstrip TV Club, Box 233, Colstrip, MT 59323 (KTVQ Ch. 2 Billings)—10-w, lat. 45° 53' 42", long. 106° 37' 39".

Colstrip—See K61BL, Ashland.

Colstrip—K66EQ, Quorum of Montana License LLC, 18 Newbury St., Boston, MA 02116 (KSVI Ch. 6 Billings)—100-w, lat. 45° 50' 20", long. 106° 54' 17". Note: Licensed as LPTV. Holds CP for change to 1000-w, lat. 45° 38' 34", long. 109° 18' 00". BPTT-960506KH.

Columbus, Absorokee & Reedpoint—K33EA, Quorum of Montana License LLC, 18 Newbury St., Boston, MA 02116 (KSVI Ch. 6 Billings)—100-w, lat. 45° 38' 37", long. 109°

Montana—Translators

17° 43". Holds CP for change to 1000-w, lat. 45° 38' 34", long. 109° 18' 00". BPTT-960506MJ.

Condon—K07GM, Summit TV Improvement Assn., Box 2301, Hwy. 83, Condon, MT 59826 (KXLF-TV Ch. 4 Butte)—5-w, lat. 47° 23' 20", long. 113° 37' 40".

Conner—See K02GZ, Darby.

Conner—See K07FV, Darby.

Conrad—K06IL, Conrad TV District, 12 N. Montana St., Conrad, MT 59425 (CFCN-TV Ch. 4 Calgary, AB)—10-w, lat. 48° 11' 22", long. 112° 03' 30".

Conrad—K08DT, Conrad TV District, 12 N. Montana St., Conrad, MT 59425 (KRTV Ch. 3 Great Falls)—10-w, lat. 48° 11' 22", long. 112° 03' 30".

Conrad—K10DX, Conrad TV District, 12 N. Montana St., Conrad, MT 59425 (KFBB-TV Ch. 5 Great Falls)—10-w, lat. 48° 11' 22", long. 112° 03' 30".

Conrad—K12DJ, Conrad TV District, 12 N. Montana St., Conrad, MT 59425 (CISA-TV Ch. 7 Lethbridge, AB)—1-w, lat. 48° 11' 22", long. 112° 03' 30".

Cooke City & Silver Gate, MT & Clarks Fork, WY—K11GE, Shoshone River Power Inc., Box 780, Cody, WY (KTVO Ch. 2 Billings)—1-w, lat. 45° 01' 30", long. 109° 54' 10".

Cooke City & Silver Gate, MT & Clarks Fork, WY—K13FW, Shoshone River Power Inc., Box 780, Cody, WY (KULR-TV Ch. 8 Billings)—1-w, lat. 45° 01' 30", long. 109° 54' 10".

Coram—See K05FC, Lake McDonald.

Coram—See K07IT, West Glacier.

Coram—See K10LH, West Glacier.

Coram—See K12LU, West Glacier.

Crow Agency—See K18EF, Hardin.

Darby & Conner—K02GZ, Upper Bitter Root TV Club, General Delivery, Darby, MT 59829 (KECI-TV Ch. 13 Missoula)—5-w, lat. 45° 58' 20", long. 114° 09' 30".

Darby & Conner—K07FV, Upper Bitter Root TV Club, General Delivery, Darby, MT 59829 (KPAX-TV Ch. 8 Missoula)—1-w, lat. 45° 58' 20", long. 114° 09' 30".

Dayton—See K03DJ, Big Arm.

Dayton—See K05EE, Big Arm.

Dayton—See K10LP, Polson.

Deer Lodge—K09BF, Deer Lodge Community TV, Box 431, Deer Lodge, MT 59722 (KECI-TV Ch. 13 Missoula)—1-w, lat. 46° 30' 00", long. 112° 34' 15".

Del Bonita—K05CZ, Del Bonita TV Club, Del Bonita Star Rte., Cut Bank, MT 59427 (CISA-

TV Ch. 7 Lethbridge, AB)—1-w, lat. 48° 58' 00", long. 112° 47' 30".

Del Bonita & surrounding community—K11PW, Del Bonita TV Club, Del Bonita Star Rte., Cut Bank, MT 59427 (KRTV Ch. 3 Great Falls)—1-w, lat. 48° 58' 00", long. 112° 47' 30".

Dell—K06FN, Armstead, Dell, Horse Prairie TV Booster Club, Box 22, Dell, MT 59724 (KIFI-TV Ch. 8 Idaho Falls-Pocatello-Blackfoot, ID)—1-w, lat. 44° 56' 30", long. 112° 44' 20".

Dell—K11IN, Armstead, Dell, Horse Prairie TV Booster Club, Box 22, Dell, MT 59724 (KXLF-TV Ch. 4 Butte)—1-w, lat. 44° 56' 30", long. 112° 44' 20".

Denton—K10HB, Denton TV Assn., 1000 Lehman, Denton, MT 59430 (KFBB-TV Ch. 5 Great Falls)—1-w, lat. 47° 20' 18", long. 109° 55' 30".

Denton—K12HP, Denton TV Assn., 1000 Lehman, Denton, MT 59430 (KULR-TV Ch. 8 Billings)—1-w, lat. 47° 20' 18", long. 109° 55' 30".

Dillon—K51DW, Eagle Communications Inc., TV Bldg., 340 W. Main St., Missoula, MT 59802 (KTVM Ch. 6 Butte)—20-w, lat. 45° 14' 21", long. 112° 40' 05".

Dodson—K36CW, Phillips County TV Translator District, Box 387, Malta, MT 59538 (KFBB-TV Ch. 5 Great Falls)—100-w, lat. 48° 24' 30", long. 108° 09' 15".

Dodson & Wagner—K10FC, Phillips County TV Translator District, Box 387, Malta, MT 59538 (KRTV Ch. 3 Great Falls)—1-w, lat. 48° 23' 30", long. 108° 10' 00".

Dodson & Wagner—K12GP, Phillips County TV Translator District, Box 387, Malta, MT 59538 (KFBB-TV Ch. 5 Great Falls)—1-w, lat. 48° 23' 30", long. 108° 10' 00".

Dodson, Wagner & rural area—K08FS, Phillips County TV Translator District, Box 387, Malta, MT 59538 (KTGF Ch. 16 Great Falls)—1-w, lat. 48° 23' 30", long. 108° 10' 00".

Drummond, Hall, New Chicago & Willow Creek—K10HI, Drummond TV Tax District, Drummond, MT 59832 (KECI-TV Ch. 13 Missoula)—1-w, lat. 46° 37' 02", long. 113° 10' 56".

East Glacier—K08IU, East Glacier TV Assn., Glacier, MT 59434 (CISA-TV Ch. 7 Lethbridge, AB)—1-w, lat. 48° 29' 30", long. 113° 12' 10".

East Glacier—K10HK, East Glacier TV Assn., Glacier, MT 59434 (KRTV Ch. 3 Great Falls)—1-w, lat. 48° 29' 30", long. 113° 12' 10".

East Glacier—K13EJ, East Glacier TV Assn., Glacier, MT 59434 (KFBB-TV Ch. 5 Great Falls)—1-w, lat. 48° 29' 30", long. 113° 12' 10".

East Helena, Fort William Henry Harrison, Helena & Lake Helena—K08GK, KXLF Communications Inc., Box 3500, Butte, MT 59702 (KXLF-TV Ch. 4 Butte)—10-w, lat. 46° 35' 23", long. 112° 03' 53".

East Missoula & Upper Rattlesnake area—K11IJ, Eagle Communications Inc., TV Bldg., 340 W. Main St., Missoula, MT 59802—1-w, lat. 46° 51' 12", long. 113° 55' 41".

Edwards—See K09HI, Jordan.

Edwards—See K11HE, Jordan.

Ekalaka—K07EQ, Ekalaka Community TV Club, Ekalaka, MT 59324 (KXMA-TV Ch. 2 Dickinson, ND)—1-w, lat. 45° 54' 03", long. 104° 32' 57".

Ekalaka—K09BE, Ekalaka Community TV Club, Ekalaka, MT 59324 (KXGN-TV Ch. 5 Glendive)—1-w, lat. 45° 54' 03", long. 104° 32' 57".

Ekalaka—K13LN, Ekalaka Community TV Club, Ekalaka, MT 59324 (KHSD-TV Ch. 11 Lead, SD)—1-w, lat. 45° 54' 03", long. 104° 32' 57".

Elliston—K07KW, Elliston TV Group, Box 332, Elliston, MT 59728 (KTVH Ch. 12 Helena)—25-w, lat. 46° 33' 00", long. 112° 25' 00".

Elmo—See K03DJ, Big Arm.

Elmo—See K05EE, Big Arm.

Elmo—K07VU, Blacktail TV Tax District, Box 609, Lakeside, MT 59922 (KXLY-TV Ch. 4 Spokane, WA)—10-w, lat. 47° 48' 56", long. 114° 19' 14".

Elmo—See K10LP, Polson.

Elmo—K20CP, Salish Kootenai College, Box 117, Pablo, MT 59855 (K25CL Pablo/Ronan)—100-w, lat. 47° 46' 25", long. 114° 16' 04".

Elmo & Big Arm Bay—K11RX, Blacktail TV Tax District, Box 609, Lakeside, MT 59922 (KREM-TV Ch. 2 Spokane, WA)—10-w, lat. 47° 49' 00", long. 114° 18' 50".

Emigrant—K27DL, Paradise Valley TV District, Box 152, Livingston, MT 59047 (KUSM Ch. 9 Bozeman)—10-w, lat. 45° 10' 07", long. 110° 41' 22". Note: Licensed as LPTV.

Emigrant—See K44DI, Clyde Park.

Emigrant & rural area—K57CE, Paradise Valley TV District, Box 152, Livingston, MT 59047 (KULR-TV Ch. 8 Billings)—100-w, lat. 45° 20' 07", long. 110° 41' 22".

Emigrant, Miner Basin & Paradise Valley—K03HF, Paradise Valley TV District, Box 152, Livingston, MT 59047 (KULR-TV Ch. 8 Billings)—10-w, lat. 45° 20' 07", long. 110° 41' 21".

Emigrant, Miner Basin & Paradise Valley—K05EH, Paradise Valley TV District, Box 152, Livingston, MT 59047 (KULR-TV Ch. 8 Billings)—10-w, lat. 45° 34' 25", long. 110° 32' 40".

Emigrant, Miner Basin & Paradise Valley—K10AH, Paradise Valley TV District, Box 152, Livingston, MT 59047 (KXLF-TV Ch. 4 Butte)—10-w, lat. 45° 20' 07", long. 110° 41' 22".

Ennis—See K09KH, Watkins.

Ennis—See K11CI, Madison Valley.

Eureka, Gateway & Rexford area—K02AO, Eagle Communications Inc., TV Bldg., 340 W. Main St., Missoula, MT 59802 (KCFW-TV Ch. 9 Kalispell)—1-w, lat. 48° 51' 53", long. 115° 07' 27".

Fairview—See K02BT, Chinook.

Fairview—See K04AN, Chinook.

Fairview—See K09BR, Chinook.

Fairview—See K13IG, Sidney.

Fallon Creek—See K07FS, Plevna.

Fargo, Bear Creek, Armells, Indian Butte areas & Roy (rural area E)—K06BG, Roy TV Tax District, Roy, MT 59471 (KFBB-TV Ch. 5 Great Falls)—10-w, lat. 47° 22' 35", long. 108° 47' 14".

Ferndale—K12LO, Swan Hill TV Inc., Box 530, Bigfork, MT 59911 (KPAX-TV Ch. 8 Missoula)—10-w, lat. 48° 04' 03", long. 114° 01' 50".

Ferndale, Lakeside, Somers & Swan Valley—K06EL, Swan Hill TV Inc., Box 530, Bigfork, MT 59911 (KCFW-TV Ch. 9 Kalispell)—10-w, lat. 48° 04' 13", long. 114° 02' 23".

Finley Point—K06MQ, Blacktail TV Tax District, Box 609, Lakeside, MT 59922—10-w, lat. 47° 45' 00", long. 114° 00' 00".

Finley Point—See K46FA, Rollins.

Fisher Ranch—K11MS, Thomas J. Fisher, Box 278, Hinsdale, MT 59241 (KFBB-TV Ch. 5 Great Falls; KRTV Ch. 3 Great Falls)—1-w, lat. 48° 13' 00", long. 107° 15' 10".

Fisher Ranch—K13NM, Thomas J. Fisher, Box 278, Hinsdale, MT 59241 (KFBB-TV Ch. 5 Great Falls)—1-w, lat. 48° 13' 00", long. 107° 15' 10".

Flathead Lake—See K46FA, Rollins.

Florence—K29CV, Bitterroot Valley Public TV Inc., Box 588, Hamilton, MT 59840 (K21AN Darby)—100-w, lat. 46° 37' 04", long. 114° 06' 47".

Forsyth—K07LD, Forsyth Community TV Relay System Inc., Box 214, Forsyth, MT 59327 (KYUS-TV Ch. 3 Miles City; KSVI Ch. 6 Billings)—1-w, lat. 46° 15' 36", long. 106° 40' 15".

Forsyth—K09BW, Forsyth Community TV Relay System Inc., Box 214, Forsyth, MT 59327 (KTVQ Ch. 2 Billings)—1-w, lat. 46° 15' 36", long. 106° 40' 15".

Forsyth—K11CB, Forsyth Community TV Relay System Inc., Box 214, Forsyth, MT 59327 (KULR-TV Ch. 8 Billings)—1-w, lat. 46° 15' 36", long. 106° 40' 15".

Forsyth—See K61BL, Ashland.

Forsyth & eastern rural area—K12LR, Forsyth TV Tax District, Box 214, Forsyth, MT 59327 (KTVQ Ch. 2 Billings)—10-w, lat. 46° 19' 38", long. 106° 41' 49".

Forsyth (E & W rural area), Hammond Valley West, Lower Rosebud Creek & Rosebud area—K04FF, Forsyth Community TV Relay System Inc., Box 214, Forsyth, MT 59327 (KULR-TV Ch. 8 Billings)—1-w, lat. 46° 19' 38", long. 106° 41' 49".

Fort Benton—K09NC, Fort Benton TV Club, 1712 Franklin St., Fort Benton, MT 59442 (KTVH Ch. 12 Helena)—1-w, lat. 47° 50' 07", long. 110° 39' 13".

Fort Benton—K13AC, Fort Benton TV Club, 1712 Franklin St., Fort Benton, MT 59442 (KFBB-TV Ch. 5 Great Falls)—1-w, lat. 47° 50' 07", long. 110° 39' 13".

Fort Peck—K51BA, Valley TV Club Inc., Box 1129, Glasgow, MT 59230 (KRTV Ch. 3 Great Falls)—100-w, lat. 48° 01' 49", long. 106° 17' 48".

Fort Peck & Nashua—K45CH, Valley County Television District 1, Box 311, Glasgow, MT 59230 (KRTV Ch. 3 Great Falls)—100-w, lat. 48° 01' 49", long. 106° 17' 48".

Fort William Henry Harrison—See K08GK, East Helena.

Fortune—See K05GC, Rexford.

Four Buttes—See K03DP, Scobey.

Four Buttes & rural area (south)—K60BN, Klear-Vu Television District, Box 12, Scobey, MT 59263 (KXMD-TV Ch. 11 Williston, ND)—100-w, lat. 48° 36' 02", long. 105° 17' 44".

Frenchtown—K14IU, Eagle Communications Inc., TV Bldg., Box 5268, 340 W. Main St., Missoula, MT 59806 (KECI-TV Ch. 13 Missoula)—20-w, lat. 46° 51' 12", long. 113° 55' 41". Note: Licensed as LPTV.

Gallatin River (Middle Fork) & Gallatin River (West Fork)—K07LE, Big Sky Owners Assn. Inc., Box 57, Big Sky, MT 59716 (KXLF-TV Ch. 4 Butte)—5-w, lat. 45° 16' 27", long. 111° 23' 36".

Gallatin River (West Fork)—See K07LE, Gallatin River (Middle Fork).

Galpin—See K09HY, King Springs.

Galpin, Glasgow, King Springs & Tam-pico—K11IA, Valley County Television District 1, Box 311, Glasgow, MT 59230 (KUMV-TV Ch. 8 Williston, ND)—1-w, lat. 48° 12' 18", long. 106° 38' 00".

Galpin, Glasgow, King Springs & Tam-pico—K13IB, Valley County Television District 1, Box 311, Glasgow, MT 59230 (KXMD-TV Ch. 11 Williston, ND)—1-w, lat. 48° 12' 18", long. 106° 38' 00".

Gateway—See K02AO, Eureka.

Glacier County—See K38DZ, Toole County.

Glacier County—See K40DG, Toole County.

Glacier County—See K42DD, Toole County.

Glacier County—See K54AM, Joplin.

Glasgow—See K09HY, King Springs.

Glasgow—See K11IA, Galpin.

Glasgow—See K13IB, Galpin.

Glasgow—K47CY, Valley County Television District 1, Box 311, Glasgow, MT 59230 (KXMD-TV Ch. 11 Williston, ND)—100-w, lat. 48° 01' 49", long. 106° 17' 48".

Glasgow—K49CF, Valley County Television District 1, Box 311, Glasgow, MT 59230 (KFBB-TV Ch. 5 Great Falls)—100-w, lat. 48° 01' 49", long. 106° 17' 48".

Glasgow & rural area—K07JG, Valley County Television District 1, Box 311, Glasgow, MT 59230 (KFBB-TV Ch. 5 Great Falls)—10-w, lat. 48° 12' 18", long. 106° 38' 00".

Glen Lake area—K07IK, Pinkham Mountain TV Club, Box 385, Eureka, MT 59917 (KREM-TV Ch. 2 Spokane, WA)—1-w, lat. 48° 39' 20", long. 115° 05' 30".

Glen Lake area—K11EM, Pinkham Mountain TV Club, Box 385, Eureka, MT 59917 (KHQ-TV Ch. 6 Spokane, WA)—10-w, lat. 48° 39' 20", long. 115° 05' 30".

Glendive—K13PL, STC License Co., Suite 420, 3839 4th St. N, St. Petersburg, FL 33703 (KUMV-TV Ch. 8 Williston, ND)—100-w, lat. 47° 10' 39", long. 104° 38' 37".

Grass Range—K07OZ, Grass Range TV Tax District, Box 195, Grass Range, MT 59032 (KRTV Ch. 3 Great Falls)—10-w, lat. 46° 59' 30", long. 108° 49' 00".

Grass Range—K11BR, Grass Range TV Tax District, Box 195, Grass Range, MT 59032 (KFBB-TV Ch. 5 Great Falls)—1-w, lat. 46° 59' 30", long. 108° 49' 00".

Grass Range—K13BL, Grass Range TV Tax District, Box 195, Grass Range, MT 59032 (KULR-TV Ch. 8 Billings)—1-w, lat. 47° 00' 00", long. 108° 46' 00".

Grasshopper Valley & Polaris—K07OC, Grasshopper TV Assn., Box 269, Dillon, MT (KXLF-TV Ch. 4 Butte)—7-w, lat. 45° 26' 00", long. 113° 09' 00".

Grasshopper Valley & Polaris—K09MY, Grasshopper TV Assn., Box 269, Dillon, MT (KTYM Ch. 6 Butte)—7-w, lat. 45° 26' 00", long. 113° 09' 00".

Hall—See K10HI, Drummond.

Hammond—See K09VL, Hayes.

Hammond Valley West—See K04FF, Forsyth.

Hardin—K16DZ, Quorum of Montana License LLC, 18 Newbury St., Boston, MA 02116 (KSVI Ch. 6 Billings)—100-w, lat. 45° 44' 40", long. 107° 32' 08".

Hardin, Crow Agency & rural area (north)—K18EF, KTVQ Communications Inc., 134 Columbus St., Charleston, SC 29402 (KTVQ Ch. 2 Billings)—100-w, lat. 45° 44' 39", long. 107° 32' 08".

Harlem—K07BX, Harlem TV Club, Box 189, Harlem, MT 59526 (KFBB-TV Ch. 5 Great Falls)—1-w, lat. 48° 33' 30", long. 108° 47' 40".

Harlem—K10LT, Harlem TV Club, Box 189, Harlem, MT 59526 (KTGF Ch. 16 Great Falls)—1-w, lat. 48° 33' 30", long. 108° 47' 40".

Harlem—K12EQ, Harlem TV Club, Box 189, Harlem, MT 59526 (KRTV Ch. 3 Great Falls)—1-w, lat. 48° 33' 30", long. 108° 47' 40".

Harlowton—K10AX, Harlowton TV Assn., Box 567, Harlowton, MT 59036 (KTVQ Ch. 2 Billings)—10-w, lat. 46° 19' 52", long. 109° 43' 30".

Harlowton—K13BE, Harlowton TV Assn., Box 567, Harlowton, MT 59036 (KULR-TV Ch. 8 Billings)—10-w, lat. 46° 19' 52", long. 109° 43' 30".

Harlowton & Shawmut—K07WC, Marlo TV Assn., Box 567, Harlowton, MT 59036 (KSVI Ch. 6 Billings)—10-w, lat. 46° 19' 52", long. 109° 43' 30".

Harlowton, Martinsdale & Two Dot—K57FR, Marlo TV Assn., Box 567, Harlowton, MT 59036 (KOUS-TV Ch. 4 Hardin-Billings; KSVI Ch. 6 Billings)—100-w, lat. 46° 21' 05", long. 110° 08' 35".

Harlowton, Two Dot & Martinsdale—K59CE, Marlo TV Assn., Box 567, Harlowton, MT 59036 (KTVQ Ch. 2 Billings)—100-w, lat. 46° 21' 05", long. 110° 08' 35".

Harlowton, Two Dot & Martinsdale—K61CE, Marlo TV Assn., Box 567, Harlowton, MT 59036 (KULR-TV Ch. 8 Billings)—100-w, lat. 46° 21' 05", long. 110° 08' 35".

Havre—K09HZ, KFBB LLC, Box 1139, Great Falls, MT 59403 (KFBB-TV Ch. 5 Great Falls)—100-w, lat. 48° 20' 09", long. 109° 44' 35".

Hayes & Hammond—K09VL, Powder River County TV Board, Box J, Broadus, MT 59317 (KTVQ Ch. 2 Billings)—10-w, lat. 45° 05' 28", long. 105° 01' 18".

Heart Butte—K08JB, School District 1, Heart Butte, MT 59448 (KTGF Ch. 16 Great Falls)—1-w, lat. 48° 18' 01", long. 112° 52' 43".

Heart Butte—K10KQ, School District 1, Heart Butte, MT 59448 (CBRT Ch. 9 Calgary, AB)—1-w, lat. 48° 18' 01", long. 112° 52' 43".

Heath & surrounding area—K55AJ, KTVQ Communications Inc., 3203 3rd Ave. N, Billings, MT 59101 (KTVQ Ch. 2 Billings)—10-w, lat. 46° 50' 45", long. 109° 15' 25".

Helena—See K08GK, East Helena.

Helena—K21DU, KFBB LLC, Box 1139, Great Falls, MT 59403 (KFBB-TV Ch. 5 Great

Falls)—1000-w, lat. 46° 46' 12", long. 112° 01' 22".

Helena—K25EJ, KXLF Communications Inc., Box 3500, Butte, MT 59702 (KXLF-TV Ch. 4 Butte)—1000-w, lat. 46° 46' 12", long. 112° 01' 22".

Helena—K49EH, Montana State U., Visual Community Bldg. 172, Bozeman, MT 59717 (KUSM Ch. 9 Bozeman)—1000-w, lat. 46° 46' 11", long. 112° 01' 25".

Heron—See K08GU, Trout Creek.

Heron—See K10HA, Trout Creek.

Heron—See K12HO, Trout Creek.

Hinsdale—K05IZ, Hinsdale TV District No. 1, Box 404, Hinsdale, MT 59230 (KRTV Ch. 3 Great Falls)—10-w, lat. 48° 21' 54", long. 106° 58' 30".

Hinsdale—See K09BX, Saco.

Hinsdale & rural area (north)—K10JK, Hinsdale TV Club, Box 404, Hinsdale, MT 59241 (KRTV Ch. 3 Great Falls)—10-w, lat. 48° 21' 54", long. 106° 58' 30".

Hinsdale & rural area (north)—K13JO, Hinsdale TV Club, Box 404, Hinsdale, MT 59241 (CKCK-TV Ch. 2 Regina, SA)—1-w, lat. 48° 21' 54", long. 106° 58' 30".

Hinsdale rural area & Saco—K06FI, Phillips County TV Translator District, Box 387, Malta, MT 59538 (KTGF Ch. 16 Great Falls)—1-w, lat. 48° 27' 35", long. 107° 25' 25".

Hinsdale rural area & Saco—K12FB, Phillips County TV Translator District, Box 387, Malta, MT 59538 (KRTV Ch. 3 Great Falls)—1-w, lat. 48° 27' 35", long. 107° 25' 25".

Hinsdale, Rock Creek & Vandalia—K07DI, Hinsdale TV Club, Box 404, Hinsdale, MT 59241 (KUMV-TV Ch. 8 Williston, ND)—1-w, lat. 48° 21' 54", long. 106° 58' 30".

Hogeland—See K66BZ, Turner.

Horse Ranch area & Roy—K09CB, Roy TV Tax District, 117 W. Main, Roy, MT 59471 (KFBB-TV Ch. 5 Great Falls)—1-w, lat. 47° 20' 36", long. 109° 07' 40".

Horse Ranch area & Roy—K11HN, Roy TV Tax District, 117 W. Main, Roy, MT 59471 (KRTV Ch. 3 Great Falls)—1-w, lat. 47° 20' 36", long. 109° 07' 40".

Hot Springs—See K11IL, Bitterroot.

Hot Springs—K45DQ, Hot Springs TV District, Box 259, Hot Springs, MT 59845 (KTMF Ch. 23 Missoula)—20-w, lat. 47° 37' 56", long. 114° 39' 50".

Hot Springs & rural area—K05AH, Hot Springs TV District, Box 295, Hot Springs, MT 59845 (KECI-TV Ch. 13 Missoula)—5-w, lat. 47° 37' 56", long. 114° 39' 50".

Howard—K06JU, Forsyth TV Tax District, Box 214, Forsyth, MT 59327 (KULR-TV Ch. 8 Billings)—10-w, lat. 46° 19' 50", long. 106° 59' 35".

Montana—Translators

Howard—K44DM, Forsyth TV Tax District, Box 214, Forsyth, MT 59327 (KOUS-TV Ch. 4 Hardin-Billings)—100-w, lat. 49° 19' 50", long. 106° 59' 35".

Howard (rural community)—K10AJ, Howard TV Club, Box 214, Forsyth, MT 59327 (KTVQ Ch. 2 Billings)—1-w, lat. 46° 19' 50", long. 106° 59' 35".

Hungry Horse—See K07IT, West Glacier.

Hungry Horse—See K10LH, West Glacier.

Hungry Horse—See K12LU, West Glacier.

Hysham—K110S, Treasure County TV District, Box 265, Hysham, MT 59038 (KTVQ Ch. 2 Billings)—10-w, lat. 46° 14' 20", long. 107° 22' 00".

Hysham—K13PO, Treasure County TV District, Box 265, Hysham, MT 59038 (KULR-TV Ch. 8 Billings)—10-w, lat. 46° 14' 20", long. 107° 22' 00".

Indian Butte—See K06BG, Fargo.

Jackson & rural area NW—K08GE, Jackson Booster Club, Jackson, MT 59736 (KECI-TV Ch. 13 Missoula)—1-w, lat. 45° 23' 00", long. 113° 28' 00".

Joplin—K48AI, KRTV Communications Inc., Box 1331, Great Falls, MT 59403 (KRTV Ch. 3 Great Falls)—1000-w, lat. 48° 51' 17", long. 111° 08' 27".

Joplin, Glacier, Toole & Liberty Counties—K54AM, East Butte TV Club Inc., 303 5th St. N, Shelby, MT 59474 (KFBB-TV Ch. 5 Great Falls)—1000-w, lat. 48° 51' 30", long. 111° 06' 28".

Jordan & Brusett—K07VA, Garfield TV Club, Box 436, Jordan, MT 59337 (KFBB-TV Ch. 5 Great Falls)—10-w, lat. 47° 20' 00", long. 107° 05' 00".

Jordan, Black Butte, Brusett & Edwards—K09HI, Garfield TV Club, Brusett, MT 59337 (KULR-TV Ch. 8 Billings)—1-w, lat. 47° 20' 00", long. 107° 05' 00".

Jordan, Black Butte, Brusett & Edwards—K11HE, Garfield TV Club, Brusett, MT 59337 (KTVQ Ch. 2 Billings; KRTV Ch. 3 Great Falls)—1-w, lat. 47° 20' 00", long. 107° 05' 00".

Judith Gap & north rural area—K04GN, Judith Gap Translator District, Gameill, MT 59445 (KULR-TV Ch. 8 Billings)—10-w, lat. 46° 41' 00", long. 109° 44' 30".

Judith Gap & north rural area—K06GX, Judith Gap Translator District, Gameill, MT 59445 (KTVQ Ch. 2 Billings)—10-w, lat. 46° 41' 00", long. 109° 44' 30".

Kalispell—K18AJ, KPAX Communications Inc., Box 4827, Missoula, MT 59806 (KPAX-TV Ch. 8 Missoula)—100-w, lat. 48° 09' 58", long. 114° 19' 51". Note: Licensed as LPTV

Kalispell—K29AA, Blacktail TV Tax District, Box 609, Lakeside, MT 59922 (KSPS-TV Ch. 7 Spokane, WA)—100-w, lat. 48° 30' 08", long. 114° 20' 16".

Kalispell—K59EQ, CTN Missoula Inc., Box 1219, Great Falls, MT 59403 (KTMF Ch. 23 Missoula)—1000-w, lat. 48° 10' 34", long. 114° 20' 53". Note: Licensed as LPTV

Kalispell—See K67CZ, Bigfork.

King Springs—See K11IA, Galpin.

King Springs—See K13IB, Galpin.

King Springs, Galpin, Glasgow & Tampico—K09HY, Valley County Television District 1, Box 311, Glasgow, MT 59230 (KRTV Ch. 3 Great Falls)—10-w, lat. 48° 12' 18", long. 106° 38' 00".

Lake Helena—See K08GK, East Helena.

Lake McDonald, Coram & West Glacier—K05FC, Desert Mountain TV Assn., Box 242, Martin City, MT 59926 (KCFW-TV Ch. 9 Kalispell)—1-w, lat. 48° 31' 10", long. 114° 01' 15".

Lakeside—See K06EL, Ferndale.

Lakeside—See K48EO, Somers.

Lame Deer—K05BL, Dull Knife Memorial College Inc., Box 206, Lame Deer, MT 59403 (KULR-TV Ch. 8 Billings)—1-w, lat. 45° 37' 42", long. 106° 39' 43".

Lame Deer—K13DF, Dull Knife Memorial College Inc., Box 206, Lame Deer, MT 59403 (KTVQ Ch. 2 Billings)—1-w, lat. 45° 37' 42", long. 106° 39' 43".

Lame Deer—See K61BL, Ashland.

Lame Deer—See K64EM, Castle Rock.

Lame Jones—See K07FS, Plevna.

Lavina—K11MB, Golden Valley Assn., No. 2 Translator District, Lavina, MT 59046 (KTVQ Ch. 2 Billings)—1-w, lat. 46° 16' 50", long. 108° 53' 05".

Lavina—K13MR, Golden Valley Assn., No. 2 Translator District, Lavina, MT 59046 (KULR-TV Ch. 8 Billings)—1-w, lat. 46° 16' 50", long. 108° 53' 05".

Lebo Valley—See K11FX, Big Elk Valley.

Lenep—See K09LW, Martinsdale.

Lenep & Martinsdale—K07VK, Mario TV Assn., Box 567, Harlowton, MT 59036 (KTVQ Ch. 2 Billings)—10-w, lat. 46° 28' 15", long. 110° 26' 59".

Lenep & Martinsdale—K10JZ, Martinsdale-Lenep TV Assn., Box 567, Harlowton, MT 59036 (KTVM Ch. 6 Butte)—10-w, lat. 46° 26' 30", long. 110° 25' 15".

Lenep & Martinsdale—K11TK, Mario TV Assn., Box 567, Harlowton, MT 59036 (KULR-TV Ch. 8 Billings)—100-w, lat. 46° 28' 15", long. 110° 26' 59".

Lenep, Martinsdale & Mud Creek area—K06AS, Martinsdale-Lenep TV Assn., Box 567, Harlowton, MT 59036 (KULR-TV Ch. 8

Billings)—1-w, lat. 46° 26' 36", long. 110° 25' 20".

Lenep, Martinsdale & Mud Creek area—K12BB, Martinsdale-Lenep TV Assn., Box 567, Harlowton, MT 59036 (KXLF-TV Ch. 4 Butte)—1-w, lat. 46° 26' 36", long. 110° 25' 20".

Lewistown—K13IX, KTVQ Communications Inc., 3203 3rd Ave. N, Billings, MT 59101 (KTVQ Ch. 2 Billings)—100-w, lat. 47° 10' 45", long. 109° 32' 02".

Lewistown—K17AO, Big Horn Communications Inc., 2116 Broadwater Ave., Billings, MT 59102 (KOUS-TV Ch. 4 Hardin-Billings)—100-w, lat. 47° 10' 42", long. 109° 32' 01".

Lewistown—K43DC, KFBB LLC, Box 1139, Great Falls, MT 59403 (KFBB-TV Ch. 5 Great Falls)—100-w, lat. 47° 10' 44", long. 109° 32' 15".

■ **Lewistown**—K45CS, KRTV Communications Inc., Box 1331, Great Falls, MT 59403 (KRTV Ch. 3 Great Falls)—100-w, lat. 47° 10' 42", long. 109° 32' 01".

Lewistown—K47DP, MMM License LLC, 900 Laskin Rd., Virginia Beach, VA 23451 (KULR-TV Ch. 8 Billings)—100-w, lat. 47° 10' 44", long. 109° 32' 15".

Lexington—See K66BR, Livingston.

Libby—K60EA, Libby Video Club, 613 Dakota Ave., Libby, MT 59923 (KCFW-TV Ch. 9 Kalispell)—100-w, lat. 48° 26' 40", long. 115° 31' 20".

Libby—K62DL, Libby Video Club, Box 856, Libby, MT 59923 (KREM-TV Ch. 2 Spokane, WA)—100-w, lat. 48° 26' 40", long. 115° 31' 20".

Libby—K64DL, Libby Video Club, 613 Dakota Ave., Libby, MT 59923 (KXLY-TV Ch. 4 Spokane, WA)—100-w, lat. 48° 26' 40", long. 115° 31' 20".

Libby—K66DR, Libby Video Club, 613 Dakota Ave., Libby, MT 59923 (KHQ-TV Ch. 6 Spokane, WA)—100-w, lat. 48° 26' 40", long. 115° 31' 20".

Libby—K68AS, Libby Video Club, 613 Dakota Ave., Libby, MT 59923 (KSPS-TV Ch. 7 Spokane, WA)—20-w, lat. 48° 26' 15", long. 115° 31' 45".

Libby Dam Site Trailer Park—See K10LL, Pipe Creek.

Libby Dam Site Trailer Park—See K11MF, Bobtail Creek.

Libby Dam Site Trailer Park—See K13MY, Bobtail Creek.

Liberty County—See K38DZ, Toole County.

Liberty County—See K40DG, Toole County.

Liberty County—See K42DD, Toole County.

Liberty County—See K54AM, Joplin.

Livingston—K09CP, Park Non-Profit TV Inc., Box 537, Livingston, MT 59047 (KTVQ Ch. 2 Billings)—1-w, lat. 45° 45' 58", long. 110° 19' 39".

Livingston—K11CW, Park Non-Profit TV Inc., Box 537, Livingston, MT 59047 (KXLF-TV Ch. 4 Butte)—1-w, lat. 45° 45' 58", long. 110° 19' 39".

Livingston—K17BT, Shields Valley TV Tax District, Box 34, Clyde Park, MT 59018 (KUSM Ch. 9 Bozeman)—10-w, lat. 45° 35' 52", long. 110° 32' 45".

Livingston—See K69CM, Big Timber

Livingston & Paradise Valley—K55CF, Paradise Valley TV District, Box 152, Livingston, MT 59047 (KXLF-TV Ch. 4 Butte)—100-w, lat. 45° 35' 52", long. 110° 32' 45".

Livingston & Paradise Valley—K60BE, Paradise Valley TV District, Box 152, Livingston, MT 59047 (KTVQ Ch. 2 Billings)—100-w, lat. 45° 35' 52", long. 110° 32' 45".

Livingston & Paradise Valley—K63BV, Paradise Valley TV District, Box 152, Livingston, MT 59047 (KTVM Ch. 6 Butte)—100-w, lat. 45° 35' 52", long. 110° 32' 45".

Livingston & Sheep Mountain—K13DJ, Park Non-Profit TV Inc., Box 537, Livingston, MT 59047 (KULR-TV Ch. 8 Billings)—1-w, lat. 45° 45' 58", long. 110° 19' 39".

Livingston, Lexington & Paradise Valley—K66BR, KULR Corp., 2045 Overland Ave., Billings, MT 59102 (KULR-TV Ch. 8 Billings)—100-w, lat. 45° 35' 52", long. 110° 32' 45".

Lloyd—K11RY, Bear Paw TV Club, Box 965, Chinook, MT 59523 (KFBB-TV Ch. 5 Great Falls)—1-w, lat. 48° 15' 20", long. 109° 16' 45".

Lloyd—K13QR, Bear Paw TV Club, Box 965, Chinook, MT 59523 (KRTV Ch. 3 Great Falls)—1-w, lat. 48° 15' 20", long. 109° 16' 45".

Lodge Grass—K10AO, Lodge Grass TV Assn., Lodge Grass, MT 59050 (KTVQ Ch. 2 Billings)—1-w, lat. 45° 19' 00", long. 107° 19' 45".

Lodge Grass—K12AT, Lodge Grass TV Assn., Lodge Grass, MT 59050 (KULR-TV Ch. 8 Billings)—1-w, lat. 45° 19' 00", long. 107° 19' 45".

Lodgepole Creek—See K10AU, Northfork.

Loma—K07AM, Loma TV Club, Loma, MT 59460 (KRTV Ch. 3 Great Falls)—1-w, lat. 47° 56' 25", long. 110° 29' 55".

Loma—K11AD, Loma TV Club, Loma, MT 59460 (KFBB-TV Ch. 5 Great Falls)—1-w, lat. 47° 56' 25", long. 110° 29' 55".

Loring—See K07IB, Wynot.

Loring—See K11GX, Wynot.

Loring—See K13DU, Wynot.

Loring & Turner—K09JG, Phillips County TV Translator District, Box 387, Malta, MT 59538 (KRTV Ch. 3 Great Falls)—2-w, lat. 48° 53' 45", long. 107° 58' 13".

Loring & west area—K65AH, Phillips County TV Translator District, Box 387, Malta, MT 59538 (KTGF Ch. 16 Great Falls)—100-w, lat. 48° 53' 45", long. 107° 58' 13".

Lovejoy—See K07IB, Wynot.

Lovejoy—See K11GX, Wynot.

Lovejoy—See K13DU, Wynot.

Lower Rosebud Creek—See K04FF, Forsyth.

Lower Rosebud Creek rural community—K10ED, Lower Rosebud TV Club Inc., Box 2046, Rte. 1, Forsyth, MT 59327 (KTVO Ch. 2 Billings)—10-w, lat. 46° 00' 29", long. 106° 22' 40".

Lynch Creek—See K68AW, Weeksville.

Madison Valley, Bear Creek Valley, Ennis & Varney area—K11CI, Madison TV Assn. Inc., Box 694, Ennis, MT 59729 (KXLF-TV Ch. 4 Butte)—10-w, lat. 45° 20' 11", long. 111° 41' 50".

Malta—K07IC, Phillips County TV Translator District, Box 387, Malta, MT 59538 (KFBB-TV Ch. 5 Great Falls)—1-w, lat. 48° 22' 02", long. 107° 51' 55".

Malta, Strater & Wagner—K11IH, Phillips County TV Translator District, Box 387, Malta, MT 59538 (KTGF Ch. 16 Great Falls)—1-w, lat. 48° 22' 02", long. 107° 51' 55".

Malta, Strater & Wagner—K13GP, Phillips County TV Translator District, Box 387, Malta, MT 59538 (KRTV Ch. 3 Great Falls)—1-w, lat. 48° 22' 02", long. 107° 51' 55".

Manhattan—See K18AF, Bozeman.

Martin City—See K07IT, West Glacier.

Martin City—See K10LH, West Glacier.

Martin City—See K12LU, West Glacier.

Martinsdale—See K06AS, Lennep.

Martinsdale—See K07KD, Checkerboard.

Martinsdale—See K07VK, Lennep.

Martinsdale—See K09WP, Checkerboard.

Martinsdale—See K10JZ, Lennep.

Martinsdale—See K11TK, Lennep.

Martinsdale—See K12BB, Lennep.

Martinsdale—See K57FR, Harlowton.

Martinsdale—See K59CE, Harlowton.

Martinsdale—See K61CE, Harlowton.

Martinsdale-Lennep—K09LW, Marlo TV Assn., Box 567, Harlowton, MT 59036 (KTVO

Ch. 2 Billings; KSVI Ch. 6 Billings)—1D-w, lat. 46° 28' 15", long. 110° 26' 59".

McAllister—See K09KH, Watkins.

McLeod—K10KZ, Boulder TV Assn., Box 146, Boulder, MT 59632 (KTVO Ch. 2 Billings)—lat. 45° 37' 00", long. 110° 06' 00".

McLeod—K12LJ, Boulder TV Assn., Box 146, Boulder, MT 59632 (KULR-TV Ch. 8 Billings)—180-w, lat. 45° 37' 00", long. 110° 06' 00".

Melville—See K11NL, Big Timber

Melville—See K13BD, Big Timber

Mid Powder River—See K06AA, Broadus.

Miles City—K06FE, KULR LLC, 2045 Overland Ave., Billings, MT 59108 (KULR-TV Ch. 8 Billings)—100-w, lat. 46° 26' 01", long. 105° 50' 51".

■ **Miles City**—K10GF, KTVQ Communications Inc., 3203 3rd Ave. N, Billings, MT 59101 (KTVQ Ch. 2 Billings)—100-w, lat. 46° 26' 01", long. 105° 50' 51".

Miles City—K16DH, Quorum of Montana License LLC, 18 Newbury St., Boston, MA 02116 (KSVI Ch. 6 Billings)—100-w, lat. 46° 24' 48", long. 105° 51' 04".

Miner Basin—See K03HF, Emigrant.

Miner Basin—See K05EH, Emigrant.

Miner Basin—See K10AH, Emigrant.

Missoula—K32EU, Spokane School District No. 81, 3911 S. Regal St., Spokane, WA 99223 (KSPS-TV Ch. 7 Spokane, WA)—1000-w, lat. 47° 01' 04", long. 114° 00' 47".

Mizpah—See K06AA, Broadus.

Mud Creek—See K06AS, Lennep.

Mud Creek—See K12BB, Lennep.

Nashua—See K45CH, Fort Peck.

Nashua—See K49CF, Fort Peck.

New Chicago—See K10HI, Drummond.

Niarada—See K11IL, Bitterroot.

Northfork, Lodgepole Creek & Stevens Fork Creek—K10AU, Garfield TV Club, Jordan, MT 59337 (KTVO Ch. 2 Billings)—1-w, lat. 47° 14' 55", long. 107° 27' 35".

Noxon—See K08GU, Trout Creek.

Noxon—See K10HA, Trout Creek.

Noxon—See K12HO, Trout Creek.

Olive—K05FQ, Mizpah TV Club, Newman Hall, Olive, MT 59343 (KTVO Ch. 2 Billings)—5-w, lat. 45° 39' 33", long. 105° 26' 16".

Olney & Stryker—K110A, Stillwater TV Assn., Box 81, Stryker, MT 59933 (KXLY-TV

Ch. 4 Spokane, WA)—1-w, lat. 48° 39' 10", long. 114° 38' 05".

Otter Creek—See K05AD, Ashland.

Otter Creek—See K11NL, Big Timber

Otter Creek—See K12FA, Ashland.

Otter Creek—See K13BD, Big Timber

Paradise Valley—See K03HF, Emigrant.

Paradise Valley—See K05EH, Emigrant

Paradise Valley—See K10AH, Emigrant

Paradise Valley—See K55CF, Livingston.

Paradise Valley—See K60BE, Livingston.

Paradise Valley—See K63BV, Livingston.

Paradise Valley—See K66BR, Livingston.

Peerless & Richland—K04AD, Peerless-Richland TV District, Box 576, Peerless, MT 59253 (KUMV-TV Ch. 8 Williston, ND)—1-w, lat. 48° 47' 06", long. 105° 51' 36".

Philipsburg—K07KX, Philipsburg TV Tax District, Box 10, Philipsburg, MT 59858 (KXLF-TV Ch. 4 Butte)—1-w, lat. 46° 20' 30", long. 113° 19' 49".

Philipsburg—K09LI, Philipsburg TV Tax District, Box 10, Philipsburg, MT 59858 (KECI-TV Ch. 13 Missoula)—1-w, lat. 46° 20' 30", long. 113° 19' 49".

Phillips County—K20BP, Phillips County TV Translator District, Box 387, Malta, MT 59538 (KFBB-TV Ch. 5 Great Falls)—100-w, lat. 47° 56' 20", long. 108° 32' 40".

Phillips County—K46BX, Phillips County TV Translator District, Box 387, Malta, MT 59538 (KRTV Ch. 3 Great Falls)—100-w, lat. 47° 56' 20", long. 108° 32' 40".

Pinesdale—K67EC, Bitterroot Valley Public TV Inc., Box 588, Hamilton, MT 59840—100-w, lat. 40° 20' 28", long. 95° 02' 36". Note: Licensed as LPTV.

Pipe Creek—See K11MF, Bobtail Creek.

Pipe Creek—See K13MY, Bobtail Creek.

Pipe Creek, Bobtail Creek, Quartz Creek & Libby Dam Site Trailer Park—K10LL, Libby Video Club Inc., 613 Dakota Ave., Libby, MT 59923 (KHQ-TV Ch. 6 Spokane, WA)—1-w, lat. 48° 21' 13", long. 115° 40' 42".

Plains—K11JP, Plains-Paradise TV District, Box 1, Plains, MT 59859 (KECI-TV Ch. 13 Missoula)—lat. 47° 31' 15", long. 114° 57' 28".

Plains—K19EB, Plains-Paradise TV District, Box 1, Plains, MT 59859 (KECI-TV Ch. 13 Missoula)—100-w, lat. 47° 31' 15", long. 114° 57' 28".

Plains & Paradise—K05GM, Plains-Paradise TV District, Box 1, Plains, MT 59859 (KPAX-TV

Ch. 8 Missoula)—10-w, lat. 47° 31' 30", long. 114° 57' 28".

Plains & Paradise—K07CH, Plains-Paradise TV District, Box 1, Plains, MT 59859 (KXLY-TV Ch. 4 Spokane, WA)—10-w, lat. 47° 31' 30", long. 114° 57' 28".

Plentywood—K13LW, Plentywood Translator Corp., 114 N. Monroe, Plentywood, MT 59254 (CKCK-TV Ch. 2 Regina, SA)—1-w, lat. 48° 41' 42", long. 104° 35' 41".

Plevna—K03HD, Plevna TV Booster Club, Box 202, Plevna, MT 59344 (KXGN-TV Ch. 5 Glendive)—10-w, lat. 46° 20' 00", long. 104° 31' 50".

Plevna—K09IV, Plevna TV Booster Club, Box 202, Plevna, MT 59344 (KXGN-TV Ch. 5 Glendive)—1-w, lat. 46° 20' 00", long. 104° 31' 50".

Plevna—K13WT, Plevna TV Booster Club, Box 202, Plevna, MT 59344 (KOTA-TV Ch. 3 Rapid City, SD)—10-w, lat. 46° 20' 00", long. 104° 31' 50".

Plevna (NE & NW)—K34DP, Plevna Public School Trustees District No. 55, Box 158, Plevna, MT 59344—20-w, lat. 46° 27' 24", long. 104° 30' 50".

Plevna (SE & SW)—K170B, Plevna Public School Trustees District No. 55, Box 158, Plevna, MT 59344—20-w, lat. 46° 20' 05", long. 104° 30' 45".

Plevna, Fallon Creek, Lame Jones & Willard areas—K07FS, Plevna TV Booster Club, Box 202, Plevna, MT 59344 (KXMA-TV Ch. 2 Dickinson, ND)—1-w, lat. 46° 20' 00", long. 104° 31' 50".

Polaris—See K07OC, Grasshopper Valley.

Polaris—See K09MY, Grasshopper Valley.

Polson—K07HG, Blacktail TV Tax District, Box 609, Lakeside, MT 59922 (KECI-TV Ch. 13 Missoula)—1-w, lat. 47° 40' 42", long. 114° 08' 36".

Polson—K11HO, Blacktail TV Tax District, Box 609, Lakeside, MT 59922 (KPAX-TV Ch. 8 Missoula)—10-w, lat. 47° 40' 42", long. 114° 08' 36".

Polson, Rollins, Elmo & Dayton—K10LP, Blacktail TV Tax District, Box 609, Lakeside, MT 59922 (KREM-TV Ch. 2 Spokane, WA)—5-w, lat. 47° 45' 00", long. 114° 00' 00".

Pony—K07PQ, Pony Homecoming Club, Box 657, 303 Jefferson, Pony, MT 59747 (KXLF-TV Ch. 4 Butte)—1-w, lat. 45° 39' 37", long. 111° 52' 52".

Pony—K10HZ, Eagle Communications Inc., TV Bldg., Box 5268, 340 W. Main St., Missoula, MT 59806 (KTVM Ch. 6 Butte)—1-w, lat. 45° 39' 37", long. 111° 52' 52".

Poplar—K13PZ, Poplar TV District, Box 638, Poplar, MT 59255 (KFBB-TV Ch. 5 Great Falls)—10-w, lat. 48° 08' 25", long. 105° 07' 15".

Powder River—See K08JV, Broadus.

Pump's Ranch—K11NC, David & Henry Pump, Two Dot, MT 59085 (KTVQ Ch. 2 Billings)—1-w, lat. 46° 20' 28", long. 110° 13' 45".

Pump's Ranch—K13NX, David & Henry Pump, Two Dot, MT 59085 (KULR-TV Ch. 8 Billings)—1-w, lat. 46° 20' 28", long. 110° 13' 45".

Quartz Creek—See K10LL, Pipe Creek.

Quartz Creek—See K11MF, Bobtail Creek.

Quartz Creek—See K13MY, Bobtail Creek.

Reedpoint—See K33EA, Columbus.

Rexford—See K02AQ, Eureka.

Rexford & Fortine—K05GC, Tobacco Valley Communications, Box 648, Eureka, CA 59917 (KPAX-TV Ch. 8 Missoula)—10-w, lat. 48° 54' 00", long. 115° 00' 00".

Richey—K13JU, Richey TV District, Richey, MT 59259 (KXGN-TV Ch. 5 Glendive)—1-w, lat. 47° 40' 00", long. 105° 03' 45".

Richland—See K04AD, Peerless.

Rock Creek—See K07DI, Hinsdale.

Rock Creek—See K07EK, Terry Creek.

Rollins—See K03DJ, Big Arm.

Rollins—See K05EE, Big Arm.

Rollins—See K10LP, Polson.

Rollins, Finley Point & Flathead Lake (western & southern shores)—K46FA, Blacktail TV Tax District, Box 609, Lakeside, MT 59922 (KRTV Ch. 3 Great Falls)—20-w, lat. 47° 45' 00", long. 114° 00' 00".

Rosebud—See K04FF, Forsyth.

Rosebud & eastern rural area—K07QK, Forsyth TV Tax District, Box 214, Forsyth, MT (KTVQ Ch. 2 Billings)—10-w, lat. 46° 18' 50", long. 106° 30' 25".

Rosebud & eastern rural area—K09OK, Forsyth TV Tax District, Box 214, Forsyth, MT (KULR-TV Ch. 8 Billings)—10-w, lat. 46° 18' 50", long. 106° 30' 25".

Roundup—K07WP, Roundup TV Tax District, Courthouse, Roundup, MT 59072 (KUED Ch. 7 Salt Lake City, UT)—10-w, lat. 46° 28' 02", long. 108° 33' 50".

Roundup—K09WS, Roundup TV Tax District, Courthouse, Roundup, MT 59072 (KSVI Ch. 6 Billings)—10-w, lat. 46° 28' 02", long. 108° 33' 50".

Roundup—K11FS, Roundup TV Tax District, Courthouse, Roundup, MT 59072 (KTVQ Ch. 2 Billings)—10-w, lat. 46° 28' 02", long. 108° 33' 50".

Roundup—K13AN, Roundup TV Tax District, Courthouse, Roundup, MT 59072 (KULR-TV Ch. 8 Billings)—10-w, lat. 46° 28' 02", long. 108° 33' 50".

Roy—See K06BG, Fargo.

Roy—See K09CB, Horse Ranch.

Roy—See K11HN, Horse Ranch.

Russell Point Ranch area—K09OL, Russell Point TV, Box 426, Hobson, MT 59452 (KTVQ Ch. 2 Billings)—1-w, lat. 46° 31' 30", long. 106° 19' 30".

Ryegate—K06FU, Golden Valley TV Assn. 1, Box 163, Ryegate, MT 59074 (KULR-TV Ch. 8 Billings)—1-w, lat. 46° 18' 06", long. 109° 15' 14".

Ryegate—K12HB, Golden Valley TV Assn. 1, Box 163, Ryegate, MT 59074 (KTVQ Ch. 2 Billings)—1-w, lat. 46° 18' 06", long. 109° 15' 14".

Saco—See K06FI, Hinsdale.

Saco—See K12FB, Hinsdale.

Saco & Hinsdale—K09BX, Phillips County TV Translator District, Box 387, Malta, MT 59538 (KTVQ Ch. 2 Billings)—1-w, lat. 48° 27' 35", long. 107° 25' 25".

Salt Creek Community—K10JF, Monument TV, Box 66, Hilger, MT 59451 (KFBB-TV Ch. 5 Great Falls)—1-w, lat. 47° 24' 00", long. 109° 30' 00".

Salt Creek Community—K12JQ, Monument TV, Box 66, Hilger, MT 59451 (KRTV Ch. 3 Great Falls)—1-w, lat. 47° 24' 00", long. 109° 30' 00".

Sand Springs—K13HK, Garfield TV Club, Jordan, MT 59337 (KULR-TV Ch. 8 Billings)—1-w, lat. 47° 01' 30", long. 107° 26' 00".

Scobey—K13MA, Klear-Vu TV District, Box 12, Scobey, MT 59263 (KUMV-TV Ch. 8 Williston, ND)—5-w, lat. 48° 47' 51", long. 105° 21' 14".

Scobey, Four Buttes & rural area (south)—K03DP, Klear-Vu TV District, Box 12, Scobey, MT 59263 (KXMD-TV Ch. 11 Williston, ND)—10-w, lat. 48° 47' 51", long. 105° 21' 14".

Seeley Lake—K02OL, Eagle Communications Inc., TV Bldg., Box 5268, 340 W. Main St., Missoula, MT 59806 (KECI-TV Ch. 13 Missoula)—10-w, lat. 47° 09' 53", long. 113° 31' 49".

Shawmut—See K07WC, Harlowton.

Shelby—K08DQ, Shelby TV Club Inc., 107 Boulder Ave., Shelby, MT 59474 (KRTV Ch. 3 Great Falls)—1-w, lat. 48° 30' 43", long. 111° 50' 01".

Shelby—K10EC, Shelby TV Club Inc., 107 Boulder Ave., Shelby, MT 59474 (KFBB-TV Ch. 5 Great Falls)—1-w, lat. 48° 30' 43", long. 111° 50' 01".

Shelby—K12DI, Shelby TV Club Inc., 107 Boulder Ave., Shelby, MT 59474 (KTGF Ch. 16 Great Falls)—1-w, lat. 48° 30' 43", long. 111° 50' 01".

Sidney & Fairview—K13IG, Glendive Broadcasting Inc., 210 S. Douglas St., Glendive, MT

59320 (KXGN-TV Ch. 5 Glendive)—10-w, lat. 47° 47' 03", long. 104° 07' 35".

Silver Gate—See K11GE, Cooke City.

Silver Gate—See K13FW, Cooke City.

Somers—See K06EL, Ferndale.

Somers—K07EN, Blacktail TV Tax District, Box 609, Lakeside, MT 59922 (KXLY-TV Ch. 4 Spokane, WA)—10-w, lat. 48° 01' 15", long. 114° 03' 30".

Somers—K11KE, Blacktail TV Tax District, Box 609, Lakeside, MT 59922 (KREM-TV Ch. 2 Spokane, WA)—10-w, lat. 48° 01' 15", long. 114° 03' 30".

Somers & Lakeside—K48EO, Blacktail TV Tax District, Box 609, Lakeside, MT 59922 (KPAX-TV Ch. 8 Missoula)—100-w, lat. 48° 01' 15", long. 114° 03' 30".

Sonnette—See K10AC, Broadus.

St. Ignatius—K28CF, Salish Kootenai College, Box 117, Hwy. 93, Pablo, MT 59855 (K25CL Pablo/Ronan)—1-w, lat. 47° 19' 24", long. 114° 05' 25".

St. Regis—K05DS, St. Regis TV Tax District, 134 Montana Hwy. 135 S, St. Regis, MT 59866 (KECI-TV Ch. 13 Missoula)—1-w, lat. 47° 19' 08", long. 115° 07' 04".

St. Regis—K10HM, St. Regis TV Tax District, 134 Montana Hwy. 135 S, St. Regis, MT 59866 (KXLY-TV Ch. 4 Spokane, WA)—1-w, lat. 47° 19' 08", long. 115° 07' 04".

Stacey—See K10AC, Broadus.

Stanford—K07AV, Stanford TV Assn., Stanford, MT 59479 (KRTV Ch. 3 Great Falls)—1-w, lat. 47° 10' 29", long. 110° 15' 47".

Stanford—K11AQ, Stanford TV Assn., Stanford, MT 59479 (KFBB-TV Ch. 5 Great Falls)—1-w, lat. 47° 10' 29", long. 110° 15' 47".

Stevens Fork Creek—See K10AU, Northfork.

Strater—See K11IH, Malta.

Strater—See K13GP, Malta.

Stryker—See K110A, Olney.

Sula—K03GW, Sula TV District, Box 15, Sula, MT 59871 (KPAX-TV Ch. 8 Missoula)—10-w, lat. 45° 49' 18", long. 113° 59' 37".

Sula—K05JE, Sula TV District, Box 15, Sula, MT 59871—lat. 45° 49' 18", long. 113° 59' 37".

Sula—K09AU, Sula TV Booster Club, Sula, MT 59871 (KECI-TV Ch. 13 Missoula)—1-w, lat. 45° 50' 08", long. 113° 57' 46".

Sunburst—See K63AQ, Sweetgrass.

Sunburst—See K65DK, Sweetgrass.

Superior—K03DT, Superior TV Booster Club, Box 250, Superior, MT 59872 (KECI-TV Ch. 13

Missoula)—1-w, lat. 47° 10' 30", long. 114° 55' 00".

Superior—K11FF, Superior TV Booster Club, Box 250, Superior, MT 59872 (KXLY-TV Ch. 4 Spokane, WAKPAX-TV Ch. 8 Missoula)—1-w, lat. 47° 10' 30", long. 114° 55' 00".

Swan Valley—See K06EL, Ferndale.

Sweetgrass—K61BZ, Toole County Tax District, 305 5th St. N, Shelby, MT 59474—lat. 48° 59' 00", long. 111° 57' 30".

Sweetgrass, Border Field, Sunburst & West Butte—K63AQ, Toole County Tax District, 305 5th St. N, Shelby, MT 59474 (CISATV Ch. 7 Lethbridge, AB)—20-w, lat. 48° 59' 00", long. 111° 57' 30".

Sweetgrass, Border Field, Sunburst & West Butte—K65DK, Toole County Tax District, 305 5th St. N, Shelby, MT 59474 (KTGF Ch. 16 Great Falls)—20-w, lat. 48° 59' 00", long. 111° 57' 30".

Tampico—See K09HY, King Springs.

Tampico—See K11IA, Galpin.

Tampico—See K13IB, Galpin.

Tampico & rural area—K57AJ, Valley County Television District 1, Box 311, Glasgow, MT 59230 (KRTV Ch. 3 Great Falls)—100-w, lat. 48° 21' 42", long. 107° 08' 56".

Tampico & rural area—K69DN, Valley County Television District 1, Box 311, Glasgow, MT 59230 (KFBB-TV Ch. 5 Great Falls)—100-w, lat. 48° 21' 42", long. 107° 08' 56".

Terry—K11AA, Prairie TV District, 202 Laundre, Terry, MT 59349 (KYUS-TV Ch. 3 Miles City)—1-w, lat. 46° 49' 00", long. 105° 19' 21".

Terry—K13IK, Prairie TV District, 202 Laundre, Terry, MT 59349 (KULR-TV Ch. 8 Billings)—10-w, lat. 46° 49' 00", long. 105° 19' 21".

Terry Creek, Circle, Cohagen & Rock Creek—K07EK, Sheep Mountain TV Club, Crow Rock Rte., Miles City, MT 59301 (KXGN-TV Ch. 5 Glendive)—10-w, lat. 46° 59' 18", long. 105° 53' 05".

Thompson Falls & Thompson River area—K07FL, Thompson Falls TV District, Box 746, Thompson Falls, MT 59873 (KREM-TV Ch. 2 Spokane, WA)—10-w, lat. 47° 33' 00", long. 115° 21' 30".

Thompson Falls & Thompson River area—K09FQ, Thompson Falls TV District, Box 746, Thompson Falls, MT 59873 (KXLY-TV Ch. 4 Spokane, WA)—10-w, lat. 47° 33' 00", long. 115° 21' 30".

Thompson Falls & Thompson River area—K11FQ, Thompson Falls TV Tax District, Box 746, Thompson Falls, MT 59873 (KTVM Ch. 6 Butte; KECI-TV Ch. 13 Missoula; KHQ-TV Ch. 6 Spokane, WA)—10-w, lat. 47° 33' 00", long. 115° 21' 30".

Thompson River—See K07FL, Thompson Falls.

Thompson River—See K09FQ, Thompson Falls.

Thompson River—See K11FQ, Thompson Falls.

Three Forks—K35DJ, Eagle Communications Inc., TV Bldg., 340 W. Main St., Missoula, MT 59802 (KTVM Ch. 6 Butte)—10-w, lat. 45° 56' 21", long. 111° 29' 10".

Toole County—K36DK, East Butte TV Club Inc., 303 5th St. N, Shelby, MT 59474 (CISA-TV Ch. 7 Lethbridge, AB)—100-w, lat. 48° 51' 30", long. 111° 06' 24".

Toole County—See K54AM, Joplin.

Toole, Glacier & Liberty Counties—K38DZ, East Butte TV Club Inc., 303 5th St. N, Shelby, MT 59474 (CBRT Ch. 9 Calgary, AB)—100-w, lat. 48° 51' 30", long. 111° 06' 24".

Toole, Glacier & Liberty Counties—K40DG, East Butte TV Club Inc., 303 5th St. N, Shelby, MT 59474 (KRTV Ch. 3 Great Falls)—100-w, lat. 48° 51' 30", long. 111° 06' 24".

Toole, Glacier & Liberty Counties—K42DD, East Butte TV Club Inc., 303 5th St. N, Shelby, MT 59474 (KTGF Ch. 16 Great Falls)—100-w, lat. 48° 51' 30", long. 111° 06' 24".

Townsend—K07EJ, Townsend TV District, Box 489, Townsend, MT 59644 (KRTV Ch. 3 Great Falls)—10-w, lat. 46° 16' 43", long. 111° 32' 55".

Townsend—K13KH, Townsend TV District, Box 489, Townsend, MT 59644 (KXLF-TV Ch. 4 Butte)—10-w, lat. 46° 17' 00", long. 111° 33' 00".

Trident—K10B0, Trident Community Club, 4070 Trident Rd., Three Forks, MT 59752 (KXLF-TV Ch. 4 Butte)—1-w, lat. 45° 56' 21", long. 111° 29' 10".

Trident—K13LX, Trident Community Club, 4070 Trident Rd., Three Forks, MT 59752 (KTVM Ch. 6 Butte)—1-w, lat. 45° 56' 21", long. 111° 29' 10".

Trout Creek-Heron-Noxon—K08GU, Trout Creek-Heron-Noxon TV District, 231 Pilgrim Creek Rd., Noxon, MT 59853 (KREM-TV Ch. 2 Spokane, WA)—10-w, lat. 47° 57' 05", long. 115° 39' 22".

Trout Creek-Heron-Noxon—K10HA, Trout Creek-Heron-Noxon TV District, 231 Pilgrim Creek Rd., Noxon, MT 59853 (KXLY-TV Ch. 4 Spokane, WA)—10-w, lat. 47° 57' 05", long. 115° 39' 22".

Trout Creek-Heron-Noxon—K12HO, Trout Creek-Heron-Noxon TV District, 231 Pilgrim Creek Rd., Noxon, MT 59853 (KHQ-TV Ch. 6 Spokane, WA)—10-w, lat. 47° 57' 05", long. 115° 39' 22".

Troy—K08BG, Troy TV District, 225 Estate Dr., Troy, MT 59935 (KREM-TV Ch. 2 Spokane, WA)—10-w, lat. 48° 31' 02", long. 115° 47' 56".

Troy—K10AF, Troy TV District, 225 Estate Dr., Troy, MT 59935 (KXLY-TV Ch. 4 Spokane, WA)—10-w, lat. 48° 31' 02", long. 115° 47' 56".

Troy—K12AA, Troy TV District, 225 Estate Dr., Troy, MT 59935 (KHQ-TV Ch. 6 Spokane, WA)—1-w, lat. 48° 31' 02", long. 115° 47' 56".

Turner—See K09JG, Loring.

Turner—K60BV, Big Flat TV Assn., Box 1, HC 67, Turner, MT 59542 (KFBB-TV Ch. 5 Great Falls)—100-w, lat. 48° 52' 24", long. 108° 57' 13".

Turner—K64BQ, Big Flat TV Assn., Box 1, HC 67, Turner, MT 59542 (KTGF Ch. 16 Great Falls)—100-w, lat. 48° 52' 24", long. 108° 57' 13".

Turner-Hogeland—K66BZ, Big Flat TV Assn., Box 1, HC 67, Turner, MT 59542 (KRTV Ch. 3 Great Falls)—100-w, lat. 48° 52' 24", long. 108° 57' 13".

Two Dot—See K11FX, Big Elk Valley.

Two Dot—See K57FR, Harlowton.

Two Dot—See K59CE, Harlowton.

Two Dot—See K61CE, Harlowton.

Upper Powder River—See K03CS, Broadus.

Upper Powder River—See K06AA, Broadus.

Upper Rattlesnake—See K11IJ, East Missoula.

Valier—K09JN, Valier TV District, Valier, MT 59486 (KFBB-TV Ch. 5 Great Falls)—1-w, lat. 48° 19' 10", long. 112° 02' 03".

Valier—K11GA, Valier TV District, Valier, MT 59486 (KRTV Ch. 3 Great Falls)—1-w, lat. 48° 19' 10", long. 112° 02' 03".

Valier—K13KA, Valier TV District, Valier, MT 59486 (CISA-TV Ch. 7 Lethbridge, AB)—1-w, lat. 48° 19' 10", long. 112° 02' 03".

Valley County—K43CQ, Valley County Television District 1, Box 311, Glasgow, MT 59230 (KUMV-TV Ch. 8 Williston, ND)—100-w, lat. 48° 01' 49", long. 106° 17' 48".

Vandalia—See K07DI, Hinsdale.

Varney—See K11CI, Madison Valley.

Virginia City—K07CU, Virginia City TV Booster Club, Box 3, Virginia City, MT (KXLF-TV Ch. 4 Butte)—1-w, lat. 45° 16' 30", long. 111° 57' 15".

Virginia City—K10HL, Eagle Communications Inc., TV Bldg., 340 W. Main St., Missoula, MT 59802 (KTVM Ch. 6 Butte)—1-w, lat. 45° 16' 30", long. 111° 57' 15".

Volborg—K06AC, Stacey TV Club, Volborg, MT 59351 (KULR-TV Ch. 8 Billings)—1-w, lat. 45° 40' 00", long. 105° 57' 00".

Wagner—See K08FS, Dodson.

Wagner—See K10FC, Dodson.

Wagner—See K11IH, Malta.

Wagner—See K12GP, Dodson.

Wagner—See K13GP, Malta.

Watkins, Ennis, McAllister & rural area SE of Ennis—K09KH, Eagle Communications Inc., TV Bldg., 340 W. Main St., Missoula, MT 59802 (KTVM Ch. 6 Butte)—1-w, lat. 45° 20' 11", long. 111° 41' 50".

Webster—K06IP, Baker TV Tax District, Drawer F, Baker, MT 59313 (KPSD-TV Ch. 13 Eagle Butte, SD)—10-w, lat. 46° 00' 45", long. 104° 09' 25".

Weeksville—K66AC, Plains-Paradise TV District, Box 1, Plains, MT 59859 (KXLY-TV Ch. 4 Spokane, WA)—100-w, lat. 47° 22' 20", long. 114° 51' 28".

Weeksville, Burgess Lake & Lynch Creek—K68AW, Plains-Paradise TV District, Box 1, Plains, MT 59859 (KCFW-TV Ch. 9 Kalispell)—100-w, lat. 47° 22' 20", long. 114° 51' 28".

West Butte—See K63AQ, Sweetgrass.

West Butte—See K65DK, Sweetgrass.

West Glacier—See K05FC, Lake McDonald.

West Glacier, Coram, Martin City & Hungry Horse—K07IT, Desert Mountain TV Assn., Box 242, Martin City, MT 59926 (KXLY-TV Ch. 4 Spokane, WA)—5-w, lat. 48° 26' 30", long. 113° 58' 00".

West Glacier, Coram, Martin City & Hungry Horse—K10LH, Desert Mountain TV Assn., Box 242, Martin City, MT 59926 (KSPS-TV Ch. 7 Spokane, WA)—5-w, lat. 48° 26' 30", long. 113° 58' 00".

West Glacier, Coram, Martin City & Hungry Horse—K12LU, Desert Mountain TV Assn., Box 242, Martin City, MT 59926 (KREM-TV Ch. 2 Spokane, WA)—5-w, lat. 48° 26' 30", long. 113° 58' 00".

West Yellowstone—K28AZ, West Yellowstone TV Translator District, Box 536, 11 Bonnie View Circle, West Yellowstone, MT 59758-0536 (KIDK Ch. 3 Idaho Falls-Pocatello-Blackfoot, ID)—20-w, lat. 44° 45' 10", long. 111° 11' 54".

West Yellowstone—K30BC, West Yellowstone TV Translator District, Box 536, 11 Bonnie View Circle, West Yellowstone, MT 59758-0536 (KISU-TV Ch. 10 Pocatello, ID)—20-w, lat. 44° 45' 10", long. 111° 11' 54".

West Yellowstone—K32CG, West Yellowstone TV Translator District, Box 536, 11 Bonnie View Circle, West Yellowstone, MT 59758-0536 (KPIV Ch. 6 Pocatello-Blackfoot-Idaho Falls, ID)—20-w, lat. 44° 45' 10", long. 111° 11' 54".

West Yellowstone—K34AW, West Yellowstone TV Translator District, Box 536, 11 Bonnie View Circle, West Yellowstone, MT 59758-0536 (KIFI-TV Ch. 8 Idaho Falls-

Pocatello-Blackfoot, ID)—20-w, lat. 44° 45' 10", long. 111° 11' 54". Note: Operating as LPTV.

White Sulphur Springs—K07NU, Meagher County, Box 421, White Sulphur Springs, MT 59645 (KULR-TV Ch. 8 Billings)—10-w, lat. 46° 30' 12", long. 110° 49' 41".

White Sulphur Springs—K08LI, Meagher County, Box 421, White Sulphur Springs, MT 59645—lat. 46° 30' 12", long. 110° 49' 41".

White Sulphur Springs—K09MH, Meagher County, Box 421, White Sulphur Springs, MT 59645 (KXLF-TV Ch. 4 Butte)—10-w, lat. 46° 30' 12", long. 110° 49' 41". Note: Licensed as LPTV.

White Sulphur Springs—K10NX, Flatiron Corp., Box 421, White Sulphur Springs, MT 59645 (KRTV Ch. 3 Great Falls)—10-w, lat. 46° 30' 12", long. 110° 49' 41".

White Sulphur Springs—K11MP, Meagher County, Box 421, White Sulphur Springs, MT 59645 (KFBB-TV Ch. 5 Great Falls)—10-w, lat. 46° 30' 12", long. 110° 49' 41".

White Sulphur Springs—K57CX, Meagher County, Box 421, White Sulphur Springs, MT 59645 (KRMA-TV Ch. 6 Denver, CO)—1-w, lat. 46° 30' 12", long. 110° 49' 41".

Whitewater—See K07IB, Wynot.

Whitewater—See K11GX, Wynot.

Whitewater—See K13DU, Wynot.

Whitewater—K34DN, Phillips County TV Translator District, Box 387, Malta, MT 59538 (KFBB-TV Ch. 5 Great Falls)—100-w, lat. 48° 45' 30", long. 107° 45' 00".

Willard—See K07FS, Plevna.

Willow Creek—See K10HI, Drummond.

Winifred & rural area—K070A, Winifred TV Tax District, Box 803, Winifred, MT 59089 (KRTV Ch. 3 Great Falls)—1-w, lat. 47° 33' 40", long. 109° 21' 50".

Winifred & rural area—K11NH, Winifred TV Tax District, Box 803, Winifred, MT 59089 (KFBB-TV Ch. 5 Great Falls)—1-w, lat. 47° 33' 40", long. 109° 21' 50".

Winnett—K06LF, Winnett Community TV System, Winnett, MT 59087 (KSVI Ch. 6 Billings)—lat. 47° 04' 36", long. 108° 21' 43".

Winnett—K10DA, Winnett Community TV System, Winnett, MT 59087 (KTUV Ch. 2 Billings)—1-w, lat. 47° 04' 36", long. 108° 21' 43".

Winnett—K12FD, Winnett Community TV System, Winnett, MT 59087 (KULR-TV Ch. 8 Billings)—1-w, lat. 47° 04' 36", long. 108° 21' 43".

Wise River—K09IN, Wise River TV Booster Assn., Wise River, MT 59767 (KXLF-TV Ch. 4 Butte)—1-w, lat. 45° 46' 40", long. 112° 57' 00".

Wolf Point—K04GF, Wolf Point TV District, Box 276, Wolf Point, MT 59201 (KXMD-TV Ch. 11 Williston, ND)—1-w, lat. 48° 06' 44", long. 105° 41' 42".

Wolf Point—K06AV, Wolf Point TV District, Box 276, Wolf Point, MT 59201 (KUMV-TV Ch. 8 Williston, ND)—1-w, lat. 48° 06' 44", long. 105° 41' 42".

Wolf Point—K13FP, Wolf Point TV District, Box 276, Wolf Point, MT 59201 (CKCK-TV Ch. 2 Regina, SA; KRTV Ch. 3 Great Falls)—1-w, lat. 48° 06' 44", long. 105° 41' 42".

Wolf Point—K55BX, Poplar TV District, Box 638, Poplar, MT 59255 (KFBB-TV Ch. 5 Great Falls)—100-w, lat. 48° 06' 45", long. 105° 41' 45".

Wolf Point—K61CP, Wolf Point TV District, Box 276, Wolf Point, MT 59201 (KRMA-TV Ch. 6 Denver, CO)—100-w, lat. 48° 06' 44", long. 105° 41' 42".

Wynot, Loring, Lovejoy & Whitewater—K07IB, Phillips County TV Translator District, Box 387, Malta, MT 59538 (KTGF Ch. 16 Great Falls)—1-w, lat. 48° 45' 30", long. 107° 45' 00".

Wynot, Loring, Lovejoy & Whitewater—K11GX, Phillips County TV Translator District, Box 387, Malta, MT 59538 (KRTV Ch. 3 Great Falls)—1-w, lat. 48° 45' 30", long. 107° 45' 00".

Wynot, Loring, Lovejoy & Whitewater—K13DU, Phillips County TV Translator District, Box 387, Malta, MT 59538 (KTVQ Ch. 2 Billings)—1-w, lat. 48° 45' 30", long. 107° 45' 00".

Zortman—K53CP, Phillips County TV Translator District, Box 387, Malta, MT 59538 (KFBB-TV Ch. 5 Great Falls)—.

Zurich—See K02BT, Chinook.

Zurich—See K04AN, Chinook.

Nebraska

Ainsworth—K09FH, City of Ainsworth, 319 N. Walnut, Ainsworth, NE 69210—1-w, lat. 42° 32' 02", long. 99° 51' 10".

Ainsworth—K11KW, City of Ainsworth, 319 N. Walnut, Ainsworth, NE 69210 (KOLN Ch. 10 Lincoln)—10-w, lat. 42° 33' 25", long. 99° 51' 41".

Ainsworth—K13EH, City of Ainsworth, 319 N. Walnut, Ainsworth, NE 69210 (KCAN Ch. 8 Albion)—10-w, lat. 42° 33' 25", long. 99° 51' 41".

Arnold—K13LF, Arnold Chamber of Commerce, Box 395, Arnold, NE 69120 (KGIN Ch. 11 Grand Island)—1-w, lat. 41° 26' 57", long. 100° 11' 04".

Atkinson—K02GR, City of Atkinson, City Clerk, Atkinson, NE 69120 (KOLN Ch. 10 Lincoln)—10-w, lat. 42° 31' 45", long. 98° 57' 40".

Bassett—K13PB, City of Bassett, Box 383, Bassett, NE 68714 (KPRY-TV Ch. 4 Pierre, SD)—10-w, lat. 42° 34' 00", long. 99° 32' 00".

Baxter Cattle Co. Ranch—K13PJ, Baxter Cattle Co., 4461 W. Capital Ave., Grand Island, NE 68714 (KPRY-TV Ch. 4 Pierre, SD)—1-w, lat. 42° 47' 53", long. 100° 01' 40".

Beatrice—K17CI, Colins Broadcasting Co., Suite A, 205 S. West St., Visalia, CA 93291 (KSNB-TV Ch. 4 Superior; KHGI-TV Ch. 13 Kearney-Hastings-Grand Island)—1000-w, lat. 40° 15' 49", long. 96° 46' 27".

Beatrice—K23AA, Nebraska Educational Telecommunications Commission, Box 83111, Lincoln, NE 68501 (KUON-TV Ch. 12 Lincoln)—1000-w, lat. 40° 13' 07", long. 96° 54' 55".

Beaver Lake area—K20DK, Greater Nebraska Television Inc., Box 749, North Platte, NE 69103 (KNOP-TV Ch. 2 North Platte)—100-w, lat. 42° 27' 00", long. 100° 41' 07".

Benkelman—K33FO (formerly K12HQ), Nebraska Educational Telecommunications Commission, Box 83111, Lincoln, NE 68501 (KPNE-TV Ch. 9 North Platte)—1000-w, lat. 40° 04' 27", long. 101° 23' 31".

Blair—K68AV, Nebraska Educational Telecommunications Commission, Box 83111, Lincoln, NE 68501 (KUON-TV Ch. 12 Lincoln)—10-w, lat. 41° 31' 53", long. 96° 08' 12".

Broken Bow—K04CV, Broken Bow Jr. Chamber of Commerce, TV Translator Committee, 609 N. 11th Ave., Broken Bow, NE 68822 (KGIN Ch. 11 Grand Island)—10-w, lat. 41° 23' 49", long. 99° 37' 03".

Broken Bow—K06EY, Broken Bow Jr. Chamber of Commerce, TV Translator Committee, 609 N. 11th Ave., Broken Bow, NE 68822 (KHGI-TV Ch. 13 Kearney-Hastings-Grand Island)—1-w, lat. 41° 23' 30", long. 99° 37' 00".

Broken Bow—K09GW, Broken Bow Jr. Chamber of Commerce, TV Translator Committee, 609 N. 11th Ave., Broken Bow, NE 68822 (KNOP-TV Ch. 2 North Platte)—10-w, lat. 41° 23' 30", long. 99° 37' 00".

Broken Bow—K18DH, North Platte TV Inc., Box 749, North Platte, NE 69101 (KNOP-TV Ch. 2 North Platte)—10-w, lat. 41° 25' 53", long. 99° 50' 17".

Burwell—K02CF, City of Burwell, 404 Grand Ave., Burwell, NE 68823 (KGIN Ch. 11 Grand Island)—1-w, lat. 41° 47' 45", long. 99° 06' 00".

Burwell—K09IK, City of Burwell, 404 Grand Ave., Burwell, NE 68823 (KHAS-TV Ch. 5 Hastings)—1-w, lat. 41° 47' 45", long. 99° 06' 00".

Cambridge—K30FV, KOLN/KGIN License Inc., 40th & W Sts., Lincoln, NE 68503 (KGIN Ch. 11 Grand Island)—100-w, lat. 40° 22' 02", long. 100° 17' 58". Holds CP for change to 1000-w, lat. 40° 22' 03", long. 100° 17' 57". BPTT-JG0601XQ.

Center—K12GL, Village of Center, Center, NE 68724 (KTIV Ch. 4 Sioux City, IA)—1-w, lat. 42° 36' 30", long. 97° 52' 32".

Chadron—K02NY, City of Chadron, 234 Main St., Chadron, NE 69337 (KDUH-TV Ch. 4 Scottsbluff)—10-w, lat. 42° 48' 04", long. 103° 00' 22".

Chadron & Chadron Area Housing Development—K06JC, Nebraska Educational Telecommunications Commission, Box 83111, Lincoln, NE 68501 (KTNE-TV Ch. 13 Alliance)—10-w, lat. 42° 48' 47", long. 103° 00' 22".

Chadron Area Housing Development—See K06JC, Chadron.

Chambers—K02GS, Chambers TV Committee, Chambers, NE 68725 (KOLN Ch. 10 Lincoln)—1-w, lat. 42° 12' 49", long. 98° 41' 58".

Cody—K09IX, Village of Cody, Cody, NE (KDUH-TV Ch. 4 Scottsbluff)—5-w, lat. 42° 56' 55", long. 101° 14' 30".

Columbus—K57HV, Colins Broadcasting Co., Suite A, 205 S. West St., Visalia, CA 93291 (KHGI-TV Ch. 13 Kearney-Hastings-Grand Island)—1000-w, lat. 41° 18' 21", long. 97° 20' 56".

Cozad—K55AF, KOLN/KGIN License Inc., 40th & W Sts., Lincoln, NE 68503 (KGIN Ch. 11 Grand Island)—100-w, lat. 40° 38' 04", long. 99° 41' 51".

Crawford & Fort Robinson State Park—K06KR, Nebraska Educational Telecommunications Commission, Box 83111, Lincoln, NE 68501 (KTNE-TV Ch. 13 Alliance)—10-w, lat. 42° 40' 13", long. 103° 24' 09".

Crookston—K08BE, Village of Crookston, Crookston, NE 69212 (KPLO-TV Ch. 6 Reliance, SD)—1-w, lat. 42° 55' 44", long. 100° 44' 44".

Culbertson—K02IU, Village of Culbertson, Box 426, Culbertson, NE 69024 (KBSL-TV Ch. 10 Goodland, KS)—10-w, lat. 40° 14' 01", long. 100° 50' 17".

Culbertson—K12KI, Nebraska Educational Telecommunications Commission, Box 83111, Lincoln, NE 68501 (KPNE-TV Ch. 9 North Platte)—1-w, lat. 40° 15' 46", long. 100° 53' 30".

Decatur—K66AR, Nebraska Educational Telecommunications Commission, Box 83111, Lincoln, NE 68501 (KXNE-TV Ch. 19 Norfolk)—10-w, lat. 42° 00' 21", long. 96° 15' 25".

Elgin—See K42EQ, Neligh.

Elkhorn Valley—See K42EQ, Neligh.

Falls City—K46FG, Nebraska Educational Telecommunications Commission, Box 83111, Lincoln, NE 68501 (KUON-TV Ch. 12 Lincoln)—1000-w, lat. 40° 13' 10", long. 95° 39' 55".

Fort Robinson State Park—See K06KR, Crawford.

Gothenburg—K27AJ, KOLN/KGIN License Inc., 40th & W Sts., Lincoln, NE 68503 (KGIN Ch. 11 Grand Island)—1-w, lat. 40° 58' 32", long. 100° 11' 23".

Hamlet & Palisade—K04HZ, Village of Palisade, 122 N. Main, Palisade, NE 69040 (KBSL-TV Ch. 10 Goodland, KS)—10-w, lat. 40° 19' 50", long. 101° 07' 40".

Harrison—K08LN, Nebraska Educational Telecommunications Commission, Box 83111, Lincoln, NE 68501 (KTNE-TV Ch. 13 Alliance)—10-w, lat. 42° 47' 05", long. 103° 59' 46".

Harrison—K09PW, Harrison Men's Community Club, Box 156, Harrison, NE 69346 (KIVV-TV Ch. 5 Lead-Deadwood, SD)—5-w, lat. 42° 43' 30", long. 103° 54' 00".

Hershey—See K07JX, Sutherland.

Holdrege—K14IY, North Platte TV Inc., N. Hwy. 83, North Platte, NE 69101 (KHAS-TV Ch. 5 Hastings)—1000-w, lat. 40° 24' 25", long. 99° 19' 14".

Inman—See K51CC, O'Neill.

Kilgore—K09IW, Kilgore TV Committee, Box 88, Kilgore, NE 69216 (KPLO-TV Ch. 6 Reliance, SD)—1-w, lat. 42° 57' 00", long. 100° 57' 30".

Lewellen—K07JI, Village of Lewellen, Box 152, Lewellen, NE 69147 (KNOP-TV Ch. 2 North Platte)—1-w, lat. 41° 18' 19", long. 102° 08' 07".

Lewellen—K11KC, Village of Lewellen, Box 152, Lewellen, NE 69147 (KWNB-TV Ch. 6 Hayes Center)—1-w, lat. 41° 18' 19", long. 102° 08' 07".

Lexington—K35AL, North Platte TV Inc., Box 749, North Platte, NE 69101 (KNOP-TV Ch. 2 North Platte)—lat. 40° 41' 20", long. 99° 46' 31".

Lincoln—K18CD, Colins Broadcasting Co., Suite A, 205 S. West St., Visalia, CA 93291 (KSNB-TV Ch. 4 Superior)—1000-w, lat. 40° 51' 10", long. 96° 40' 36".

Lincoln—K56GQ (formerly K22CX), Colins Broadcasting Co., Suite A, 205 S. West St., Visalia, CA 93291 (KSNB-TV Ch. 4 Superior)—1000-w, lat. 40° 51' 10", long. 96° 40' 36".

Lincoln—K67CV, Channel America LPTV License Subsidiary Inc., 19 W. 21st St., New York, NY 10010—70-w, lat. 40° 48' 42", long. 96° 42' 05". Note: Licensed as LPTV.

Long Pine—K12JG, City of Long Pine, Box 398, Long Pine, NE 69217 (KPRY-TV Ch. 4 Pierre, SD)—10-w, lat. 42° 31' 40", long. 99° 42' 05".

Lynch—K02LF, Lynch Community Club, Lynch, NE 68746 (KELO-TV Ch. 11 Sioux Falls, SD)—1-w, lat. 42° 49' 10", long. 98° 27' 45".

Lynch—K10KU, Lynch Community Club, Lynch, NE 68746 (KTIV Ch. 4 Sioux City, IA)—1-w, lat. 42° 49' 10", long. 98° 27' 45".

Nevada

Lynch—K12LH, Lynch Community Club, Lynch, NE 68746 (KDLT Ch. 5 Mitchell-Sioux Falls, SD)—1-w, lat. 42° 49' 10", long. 98° 27' 45".

McCook—K13KB, Nebraska Educational Telecommunications Commission, Box 83111, Lincoln, NE 68501 (KLNE-TV Ch. 3 Lexington)—10-w, lat. 40° 12' 46", long. 100° 38' 24".

Merriman—K02JR, Village of Merriman, Box 63, Merriman, NE 69218 (KDUH-TV Ch. 4 Scottsbluff)—1-w, lat. 42° 54' 53", long. 101° 41' 51".

Merriman—K07JY, Village of Merriman, Box 63, Merriman, NE 69218—lat. 42° 54' 53", long. 101° 41' 51".

Merriman—K10NA, Village of Merriman, Box 63, Merriman, NE 69218 (KDUH-TV Ch. 4 Scottsbluff)—1-w, lat. 42° 54' 53", long. 101° 41' 51".

Neligh—K28AP, KOLN/KGIN License Inc., 40th & W Sts., Lincoln, NE 68503 (KOLN Ch. 10 Lincoln)—100-w, lat. 42° 02' 43", long. 98° 01' 41".

Neligh—K65AT, Nebraska Educational Telecommunications Commission, Box 83111, Lincoln, NE 68501 (KXNE-TV Ch. 19 Norfolk)—10-w, lat. 42° 02' 43", long. 98° 01' 41".

Neligh, Elgin, Elkhorn Valley & Tilden—K42EQ, KTIV Television Inc., 3135 Floyd Blvd., Sioux City, IA 51105 (KTIV Ch. 4 Sioux City, IA)—100-w, lat. 42° 02' 39", long. 98° 02' 01".

Newport—K22FF, KOLN/KGIN License Inc., 40th and West Street, Lincoln, NE 68503—1000-w, lat. 42° 37' 33", long. 99° 19' 30".

Newport—K24AA, KOLN/KGIN License Inc., 40th & W Sts., Lincoln, NE 68503 (KOLN Ch. 10 Lincoln)—1000-w, lat. 42° 37' 33", long. 99° 19' 30".

Niobrara—K69BM, Nebraska Educational Telecommunications Commission, Box 83111, Lincoln, NE 68501 (KXNE-TV Ch. 19 Norfolk)—1-w, lat. 42° 44' 42", long. 98° 02' 00".

Norfolk—K35FM, Waitt Broadcasting Inc., c/o Kutak Rock, 1650 Farnam St., Omaha, NE 68102-2186 (KMEG Ch. 14 Sioux City, IA)—100-w, lat. 42° 01' 43", long. 97° 21' 24".

Norfolk—K48CH, KTIV Television Inc., 3135 Floyd Blvd., Sioux City, IA 51105 (KTIV Ch. 4 Sioux City, IA)—100-w, lat. 42° 02' 05", long. 97° 21' 53".

North Platte—K04ED, City of North Platte, City Hall, 211 W. 3rd St., North Platte, NE 69101 (KGIN Ch. 11 Grand Island)—10-w, lat. 41° 08' 30", long. 100° 45' 30".

North Platte—K13VO, Colins Broadcasting Co., Suite A, 205 S. West St., Visalia, CA 93291 (KWNB-TV Ch. 6 Hayes Center; KHGI-TV Ch. 13 Kearney-Hastings-Grand Island)—10-w, lat. 41° 08' 30", long. 100° 45' 30".

North Platte—K57CZ, KOLN/KGIN License Inc., 40th & W Sts., Lincoln, NE 68503 (KOLN Ch. 10 Lincoln; KGIN Ch. 11 Grand Island)—100-w, lat. 41° 08' 30", long. 100° 45' 30".

O'Neill—K43FX (formerly K72DQ), KOLN/KGIN License Inc., c/o Station KOLN-TV, 40th & W Sts., Lincoln, NE 68503 (KOLN Ch. 10 Lincoln)—100-w, lat. 42° 27' 00", long. 98° 36' 50".

O'Neill & Inman—K51CC, KTIV Television Inc., 3135 Floyd Blvd., Sioux City, IA 51105 (KTIV Ch. 4 Sioux City, IA)—100-w, lat. 42° 26' 34", long. 98° 36' 26".

Ogallala—K21CY, North Platte TV Inc., Box 749, North Platte, NE 69101 (KNOP-TV Ch. 2 North Platte)—41-w, lat. 41° 08' 30", long. 101° 43' 15".

Ogallala—K26CV, Trinity Broadcasting Network Inc., 2442 Michelle Dr., Tustin, CA 92780 (KTBN-TV Ch. 40 Santa Ana-Los Angeles, CA)—100-w, lat. 41° 08' 02", long. 101° 41' 42".

Omaha—K24FC, Pappas Telecasting of the Midlands, 4625 Farnam St., Omaha, NE 68132-3222 (KPTM Ch. 42 Omaha)—1000-w, lat. 41° 15' 17", long. 95° 50' 09". Holds CP for change to 3600-w. BMPPTT-JG0601TS.

Omaha—KAZO-LP (formerly K57GY), Ch. 57, Pappas Telecasting of the Midlands, 500 S. Chinoweth Rd., Visalia, CA 93277 (KXVO Ch. 15 Omaha)—1000-w, lat. 41° 15' 28", long. 95° 58' 53". Note: Licensed as LPTV. Holds CP for change to lat. 41° 15' 26", long. 95° 59' 01". BPTTL-20010116AIX.

Ord—K02HJ, City of Ord, 1917 O St., Ord, NE 68862 (KHAS-TV Ch. 5 Hastings)—1-w, lat. 41° 35' 38", long. 98° 55' 29".

Ord—K04HI, City of Ord, 1917 O St., Ord, NE 68862 (KGIN Ch. 11 Grand Island)—1-w, lat. 41° 36' 00", long. 98° 56' 00".

Palisade—See K04HZ, Hamlet.

Pawnee City—K33AC, Nebraska Educational Telecommunications Commission, Box 83111, Lincoln, NE 68501 (KUON-TV Ch. 12 Lincoln)—1000-w, lat. 40° 11' 01", long. 96° 21' 03".

■ **Scottsbluff**—K02NT, 2, Duhamel Broadcasting Enterprises, Box 1760, Rapid City, SD 57709 (KOTA-TV Ch. 3 Rapid City, SD)—lat. 41° 51' 44", long. 103° 39' 38".

Stapleton—K12KW, Village of Stapleton, Box 86, Stapleton, NE 69183 (KWNB-TV Ch. 6 Hayes Center)—1-w, lat. 41° 28' 40", long. 100° 30' 30".

Stratton—K13NU, Nebraska Educational Telecommunications Commission, Box 83111, Lincoln, NE 68501 (KPNE-TV Ch. 9 North Platte)—1-w, lat. 40° 09' 12", long. 101° 13' 34".

Sutherland & Hershey—K07JX, Sutherland Chamber of Commerce, Box 338, Sutherland, NE 69165 (KGIN Ch. 11 Grand Island)—1-w, lat. 41° 09' 58", long. 101° 07' 37".

Tilden—See K42EQ, Neligh.

Trenton—K04EG, Village of Trenton, Box 68, Trenton, NE 69044 (KBLS-TV Ch. 10 Goodland, KS)—1-w, lat. 40° 10' 44", long. 101° 00' 37".

Trenton—K12KK, Nebraska Educational Telecommunications Commission, Box 83111, Lincoln, NE 68501 (KPNE-TV Ch. 9 North Platte)—1-w, lat. 40° 10' 51", long. 101° 00' 41".

Valentine—K09IS, City of Valentine, Mayor's Office, 323 N. Main St., Valentine, NE 69201 (KPLO-TV Ch. 6 Reliance, SD)—1-w, lat. 42° 53' 20", long. 100° 33' 10".

Valentine—K15EQ, Beaver-Valentine TV Inc., 118 W. 2nd St., Valentine, NE 69201 (KNOP-TV Ch. 2 North Platte)—100-w, lat. 42° 54' 07", long. 100° 33' 05".

Valentine—K69AL, City of Valentine, Mayor's Office, 323 N. Main St., Valentine, NE 69201 (KOLN Ch. 10 Lincoln)—100-w, lat. 42° 54' 07", long. 100° 33' 05".

Venango—K12AP, Venango Lions Club, Venango, NE 69168 (KNOP-TV Ch. 2 North Platte)—1-w, lat. 40° 45' 00", long. 102° 03' 00".

Verdigré—K02BD, Mormedia Inc., Box 1313, Eugene, OR 97440 (KCAU-TV Ch. 9 Sioux City, IA)—1-w, lat. 42° 37' 40", long. 98° 01' 50".

Verdigré—K06GM, Village of Verdigré, Village Clerk, Verdigré, NE 68783 (KELO-TV Ch. 11 Sioux Falls, SD)—1-w, lat. 42° 37' 40", long. 98° 01' 50".

Verdigré—K10JW, Nebraska Educational Telecommunications Commission, Box 83111, Lincoln, NE 68501 (KXNE-TV Ch. 19 Norfolk)—1-w, lat. 42° 34' 55", long. 98° 01' 49".

Verdigré—K13CE, Village of Verdigré, Village Clerk, Verdigré, NE 68783 (KTIV Ch. 4 Sioux City, IA)—1-w, lat. 42° 32' 40", long. 98° 02' 30".

Wallace—K33FP (formerly K23AH), KOLN/KGIN License Inc., 40th & W Sts., Lincoln, NE 68503 (KGIN Ch. 11 Grand Island)—1000-w, lat. 41° 03' 50", long. 101° 11' 29".

Wauneta—K04DN, Village of Wauneta, Box 95, 45 E. Wichita, Wauneta, NE 69045 (KSNK Ch. 8 McCook, NE-Oberlin, KS)—1-w, lat. 40° 25' 25", long. 101° 22' 00".

Wauneta—K12GR, Village of Wauneta, Box 95, 45 E. Wichita, Wauneta, NE 69045 (KBLS-TV Ch. 10 Goodland, KS)—1-w, lat. 40° 26' 14", long. 101° 23' 01".

Wauneta—K69BN, Nebraska Educational Telecommunications Commission, Box 83111, Lincoln, NE 68501 (KPNE-TV Ch. 9 North Platte)—1-w, lat. 40° 25' 14", long. 101° 21' 58".

Wood Lake—K13AW, Citizens Group, Wood Lake, NE 69201 (KPLO-TV Ch. 6 Reliance, SD)—1-w, lat. 42° 38' 20", long. 100° 14' 30".

Alamo & Ash Springs—K09SC, Pahranaagat Valley Television District, Box 428, Alamo, NV 89001 (KTNV Ch. 13 Las Vegas)—1-w, lat. 37° 15' 59", long. 114° 47' 05".

Alamo, Ash Springs & Hiko—K02KF, Pahranaagat Valley Television District, Box 428, Alamo, NV 89001 (KVBC Ch. 3 Las Vegas)—10-w, lat. 37° 22' 36", long. 115° 15' 02".

Alamo, Ash Springs & Hiko—K04KH, Pahranaagat Valley Television District, Box 428, Alamo, NV 89001 (KSL-TV Ch. 5 Salt Lake City, UT)—10-w, lat. 37° 22' 36", long. 115° 15' 02".

Alamo, Ash Springs & Hiko—K11PV, Pahranaagat Valley Television District, Box 428, Alamo, NV 89001 (KSL-TV Ch. 5 Salt Lake City, UT)—1-w, lat. 37° 15' 59", long. 114° 47' 05".

Alamo, Ash Springs, Hiko in Pahranaagat Valley & seasonal ranch facilities in Delamar Valley—K07QH, Pahranaagat Valley Television District, Box 428, Alamo, NV 89001 (KVBC Ch. 3 Las Vegas)—1-w, lat. 37° 15' 59", long. 114° 47' 05".

Alamo, Hiko & Ash Springs—K10NV, Clark County School District, Courthouse Annex, 2832 E. Flamingo, Las Vegas, NV 89121 (KLXV Ch. 10 Las Vegas)—10-w, lat. 37° 22' 40", long. 115° 15' 14".

Ash Springs—See K02KF, Alamo.

Ash Springs—See K04KH, Alamo.

Ash Springs—See K07QH, Alamo.

Ash Springs—See K09SC, Alamo.

Ash Springs—See K10NV, Alamo.

Ash Springs—See K11PV, Alamo.

Austin—K06KD, Valley Broadcasting Co., Box 44169, Las Vegas, NV 89116 (KVBC Ch. 3 Las Vegas)—10-w, lat. 39° 27' 13", long. 117° 03' 13".

Austin—K10KB, Austin TV Assn., Box 36, Austin, NV 89310 (KTVN Ch. 2 Reno)—5-w, lat. 40° 30' 12", long. 117° 03' 48".

Austin—K12IX, Smith Television License Holdings Inc., 720 2nd Ave. S, St. Petersburg, FL 33701 (KOLQ-TV Ch. 8 Reno)—10-w, lat. 39° 27' 13", long. 117° 03' 13".

Austin—K26EH, Austin TV Assn., Box 10, Austin, NV 89310 (KRVN Ch. 4 Reno; KRXI Ch. 11 Reno)—10-w, lat. 39° 29' 33", long. 117° 03' 45".

Austin—K28EI, Austin TV Assn., Box 10, Austin, NV 89310 (KNPB Ch. 5 Reno)—10-w, lat. 39° 29' 33", long. 117° 03' 45".

Austin—K46FB, Austin TV Assn., Box 10, Austin, NV 89310 (KNPB Ch. 5 Reno)—1-w, lat. 39° 20' 48", long. 117° 24' 00".

Austin—K58EV, Austin TV Assn., Box 10, Austin, NV 89310 (KRVN Ch. 4 Reno)—1-w, lat. 39° 20' 48", long. 117° 24' 00".

Babbitt—K38EH (formerly K53AU), Mineral TV District No. 1, Box 400, Hawthorne, NV 89415 (KQED Ch. 9 San Francisco, CAKNPB Ch. 5 Reno)—100-w, lat. 38° 35' 27", long. 118° 34' 28".

Baker—See K070H, Garrison, UT.

Baker—See K09NB, Garrison, UT.

Baker—See K11NP, Garrison, UT.

Baker—See K130J, Garrison, UT.

Baker—See K50FC, Garrison, UT.

Baker—K55GN, Millard County, Box 226, 60 S. Main, Fillmore, UT 84631 (KJZZ-TV Ch. 14 Salt Lake City, UT)—100-w, lat. 38° 56' 53", long. 114° 09' 05".

Baker, NV & Garrison, UT—K48FH, Millard County, 60 S. Main St., Fillmore, UT 84631 (KBYU-TV Ch. 11 Provo, UT)—100-w, lat. 38° 56' 53", long. 114° 09' 05".

Battle Mountain—K11IY, Argenta TV Maintenance District, Box 565, Battle Mountain, NV 89820 (KTVN Ch. 2 Reno)—10-w, lat. 40° 35' 25", long. 116° 54' 00".

Battle Mountain—K13JD, Argenta TV Maintenance District, Box 565, Battle Mountain, NV 89820 (KOLO-TV Ch. 8 Reno)—10-w, lat. 40° 35' 25", long. 116° 54' 00".

Battle Mountain—K42DZ, Lander County General Improvement District, No. 1, Box 565, Battle Mountain, NV 89820 (KJZZ-TV Ch. 14 Salt Lake City, UT)—19-w, lat. 40° 36' 49", long. 116° 41' 12".

Beatty—K02JM, Beatty Town Advisory Council, Box 837, Beatty, NV 89003 (KLAS-TV Ch. 8 Las Vegas)—10-w, lat. 36° 55' 40", long. 116° 46' 24".

Beatty—K04JK, Beatty Town Advisory Council, Box 837, Beatty, NV 89003 (KVBC Ch. 3 Las Vegas)—10-w, lat. 36° 55' 40", long. 116° 46' 24".

Beatty—K06MH, Beatty Town Advisory Council, Box 837, Beatty, NV 89003 (KVWB Ch. 21 Las Vegas)—10-w, lat. 36° 55' 40", long. 116° 46' 24".

Beatty—K07PM, Beatty Town Advisory Council, Box 837, Beatty, NV 89003 (KTNV Ch. 13 Las Vegas)—10-w, lat. 36° 55' 40", long. 116° 46' 24".

Beatty—K16CR, Beatty Town Advisory Council, Box 837, Beatty, NV 89003 (KVWB Ch. 21 Las Vegas)—20-w, lat. 36° 52' 40", long. 116° 40' 30".

Beowawe—K40CA, Elko TV District, Box 456, Elko, NV 89801 (KOLO-TV Ch. 8 Reno)—20-w, lat. 40° 36' 40", long. 116° 40' 30".

Beowawe & Crescent Valley—K020K, Eureka County TV Tax District No. 2, Box 633, Eureka, NV 89316 (KTLA Ch. 5 Los Angeles, CA)—1-w, lat. 40° 35' 40", long. 116° 40' 30".

Beowawe & Crescent Valley—K04GD, Eureka County TV Tax District No. 2, Box 633, Eureka, NV 89316 (KTVN Ch. 2 Reno)—10-w, lat. 40° 35' 40", long. 116° 40' 30".

reka, NV 89316 (KTVN Ch. 2 Reno)—10-w, lat. 40° 38' 00", long. 116° 40' 30".

Beowawe & Crescent Valley—K09MN, Carlin TV District, Box 641, Carlin, NV 89822 (KTVB Ch. 7 Boise, ID)—10-w, lat. 40° 43' 07", long. 116° 16' 06".

Beowawe & Crescent Valley—K12HY, Eureka County TV Tax District No. 2, Box 633, Eureka, NV 89316 (KOLO-TV Ch. 8 Reno)—10-w, lat. 40° 38' 00", long. 116° 40' 30".

Beowawe & Crescent Valley—K36DC, Eureka County TV Tax District No. 2, Box 633, Eureka, NV 89316 (KTVN Ch. 2 Reno)—20-w, lat. 40° 43' 07", long. 116° 16' 06".

Bottle Creek—See K60AP, Orovada.

Boulder City—K11DS, Journal Broadcast Corp., Box 693, Mikwaukee, WI 53201 (KTNV Ch. 13 Las Vegas)—1-w, lat. 35° 59' 45", long. 114° 51' 47".

Caliente—K02JO, Lincoln County TV District 1, Box 216, Pioche, NV 89043 (KVVU-TV Ch. 5 Henderson-Las Vegas)—1-w, lat. 37° 37' 24", long. 114° 30' 25".

Caliente—K09FL, Lincoln County TV District 1, Box 216, Pioche, NV 89043 (KLAS-TV Ch. 8 Las Vegas)—1-w, lat. 37° 37' 24", long. 114° 30' 25".

Caliente—K11CN, Lincoln County TV District 1, Box 216, Pioche, NV 89043 (KVBC Ch. 3 Las Vegas)—1-w, lat. 37° 37' 24", long. 114° 30' 25".

Caliente—K13LV, Lincoln County TV District 1, Box 216, Pioche, NV 89043 (KTNV Ch. 13 Las Vegas)—1-w, lat. 37° 37' 24", long. 114° 30' 25".

Caliente—K45AL, Lincoln County TV District 1, Box 216, Pioche, NV 89043 (KLVX Ch. 10 Las Vegas)—1-w, lat. 37° 37' 24", long. 114° 30' 25".

Camp Desert Rock—K80BF, Herschel C. McKenzie, 4201 El Jardin, Las Vegas, NV 89102—lat. 36° 19' 05", long. 115° 34' 44".

Carlin—K13BB, Carlin Television District, Box 787, Carlin, NV 89822 (KSL-TV Ch. 5 Salt Lake City, UT)—10-w, lat. 40° 56' 09", long. 116° 03' 04".

Carlin—K27DY, Carlin Television District, Box 787, Carlin, NV 89822 (KMGH-TV Ch. 7 Denver, CO)—1-w, lat. 40° 43' 00", long. 116° 06' 40". Note: Operating as LPTV

Carlin—K33DP, Carlin Television District, Box 787, Carlin, NV 89822 (KAME-TV Ch. 21 Reno)—1-w, lat. 40° 43' 00", long. 116° 06' 40".

Carlin—K35BR, Carlin Television District, Box 787, Carlin, NV 89822 (WPIX Ch. 11 New York, NY)—1-w, lat. 40° 43' 00", long. 116° 06' 40". Note: Licensed as LPTV

Carlin—K44AM, Carlin Television District, Box 787, Carlin, NV 89822 (WGN-TV Ch. 9 Chicago, IL)—20-w, lat. 40° 43' 07", long. 116° 16' 06".

Carlin—K46FX, Carlin Television District, Box 787, Carlin, NV 89822 (KOLO-TV Ch. 8 Reno)—20-w, lat. 40° 43' 07", long. 116° 16' 06".

Carlin—K48GW, Carlin Television District, Box 787, Carlin, NV 89822 (KENV Ch. 10 Elko)—20-w, lat. 40° 43' 07", long. 116° 16' 06".

Carlin—K54DV, Carlin Television District, Box 787, Carlin, NV 89822 (K47DG Ch. 47 Eureka)—20-w, lat. 40° 43' 07", long. 116° 16' 06". Note: Licensed as LPTV

Carlin—See K55IK, Elko.

Carson City—K17CA, KTVU Partnership (KRXI Ch. 11 Reno)—lat. 39° 15' 32", long. 119° 42' 06".

Carson City—K29ES (formerly K15AN), Channel 5 Public Broadcasting Inc., No. 106, UNR Education Bldg., Reno, NV 89557 (KNPB Ch. 5 Reno)—1-w, lat. 39° 12' 50", long. 119° 46' 15".

Carson City—K57CV, Broadcast Development Corp., 3rd Floor, Bldg. 2, 1888 Emory St., Atlanta, GA 30318 (KAME-TV Ch. 21 Reno)—1000-w, lat. 39° 15' 34", long. 119° 42' 16".

Carson City—KNCV-LP, Ch. 48, Scotts Valley Group Inc., 540 Hauer Apple Way, Aptos, CA 95003 (KNRV-LP Ch. 55 Reno)—1000-w, lat. 39° 15' 34", long. 119° 42' 27". Note: Operating as LPTV

Carson City & Washoe Valley—K12GW, Sarkes Tarzian Inc., Box 7220, 4925 Energy Way, Reno, NV 89502 (KTVN Ch. 2 Reno)—lat. 39° 12' 53", long. 119° 46' 06".

Carson City & Washoe Valley—K52DN, Sierra Broadcasting Co., 1500 Foremaster Lane, Las Vegas, NV 89101 (KRNK Ch. 4 Reno)—100-w, lat. 39° 12' 40", long. 119° 46' 20".

Clover Valley—See K58BR, Wells.

Copper Canyon Mines & vicinity—K06FQ, Battle Mountain TV District, Box 565, Battle Mountain, NV 89820 (KTVN Ch. 2 Reno)—10-w, lat. 40° 35' 25", long. 116° 41' 30".

Cottonwood Cove—K06IV, Don D. Tobey, Box 1000, Cottonwood Cove, NV 89046 (KSAZ-TV Ch. 10 Phoenix, AZ)—1-w, lat. 35° 29' 23", long. 114° 41' 10".

Cottonwood Cove—K11NQ, Don D. Tobey, Box 1000, Cottonwood Cove, NV 89046 (KTVK Ch. 3 Phoenix, AZ)—1-w, lat. 35° 29' 23", long. 114° 41' 10".

Cottonwood Cove—K130L, Don D. Tobey, Box 1000, Cottonwood Cove, NV 89046 (KLAS-TV Ch. 8 Las Vegas)—1-w, lat. 35° 29' 23", long. 114° 41' 10".

Crescent Valley—See K020K, Beowawe.

Crescent Valley—See K04GD, Beowawe.

Crescent Valley—See K09MN, Beowawe.

Crescent Valley—See K12HY, Beowawe.

Crescent Valley—See K36DC, Beowawe.

Crystal Bay & Zephyr Cove—K58AO, Smith Television License Holdings Inc., 720 2nd Ave. S, St. Petersburg, FL 33701 (KOLO-TV Ch. 8 Reno)—100-w, lat. 39° 13' 24", long. 120° 00' 17".

Currant—See K07QR, Duckwater.

Currant—See K12MT, Duckwater.

Currant—See K55CR, Duckwater.

Currant—See K66BU, Duckwater.

Currant Creek—See K63CH, Eureka.

Dayton—K06JK, Senior Citizens of Dayton, Nevada Inc., Box 163, Dayton, NV 89403 (KOLO-TV Ch. 8 Reno)—10-w, lat. 39° 11' 52", long. 119° 28' 50".

Dayton—K110K, Senior Citizens of Dayton, Nevada Inc., Box 163, Dayton, NV 89403 (KRNK Ch. 4 Reno)—lat. 39° 11' 52", long. 119° 28' 50".

Dayton—K13PD, Senior Citizens of Dayton, Nevada Inc., Box 163, Dayton, NV 89403 (KRNK Ch. 4 Reno)—10-w, lat. 39° 11' 52", long. 119° 28' 50".

Deeth—K41DL, Elko TV District, Box 456, Elko, NV 89801 (KJZZ-TV Ch. 14 Salt Lake City, UT)—20-w, lat. 41° 11' 40", long. 114° 56' 36".

Delamar Valley—See K07QH, Alamo.

Denio—K090N, Red Point Community Club Inc., Wild Horse Ranch, Princeton, OR 97721 (KIVI Ch. 6 Nampa-Boise-Caldwell, ID)—1-w, lat. 42° 15' 13", long. 118° 24' 30".

Denio—K10GB, Red Point Community Club Inc., Wild Horse Ranch, Princeton, OR 97721 (KBCI-TV Ch. 2 Boise, ID)—1-w, lat. 42° 15' 13", long. 118° 24' 30".

Denio—K13IM, Red Point Community Club Inc., Wild Horse Ranch, Princeton, OR 97721 (KTVB Ch. 7 Boise, ID)—1-w, lat. 42° 15' 13", long. 118° 24' 30".

Diamond Valley—See K63CH, Eureka.

Duckwater—K06KM, Railroad Valley General Improvement District, Duckwater, NV 89314 (KTVN Ch. 2 Reno)—lat. 38° 52' 18", long. 115° 39' 13". Note: Operating as LPTV

Duckwater—See K63CH, Eureka.

***Duckwater, Currant & Railroad Valley**—K07QR, Railroad Valley General Improvement District, Duckwater, NV 89314 (KTVN Ch. 2 Reno)—10-w, lat. 38° 52' 18", long. 115° 39' 13".

Duckwater, Currant & Railroad Valley—K12MT, Railroad Valley General Improvement District, Duckwater, NV 89314 (KVBC Ch. 3 Las Vegas)—10-w, lat. 38° 52' 18", long. 115° 39' 13".

Duckwater, Currant & Railroad Valley—K55CR, Railroad Valley General Improvement District, Duckwater, NV 89314 (KTVN Ch. 2 Reno)—10-w, lat. 38° 52' 18", long. 115° 39' 13".

- Reno)—20-w, lat. 39° 26' 58", long. 115° 59' 54".
- Duckwater, Currant & Railroad Valley**—K66BU, Railroad Valley General Improvement District, Duckwater, NV 89314 (KTVX Ch. 4 Salt Lake City, UT)—20-w, lat. 39° 26' 58", long. 115° 59' 54".
- Dyer**—See K53EZ, Fish Lake Valley.
- Dyer-Fish Lake Valley**—K55GR, Fish Lake Valley TV District, Box 58, Dyer, NV 89010 (KRNK Ch. 4 Reno)—20-w, lat. 38° 02' 00", long. 118° 12' 40".
- Elko**—K05JU, Elko TV District, Box 456, Elko, NV 89801 (KJZZ-TV Ch. 14 Salt Lake City, UT)—10-w, lat. 40° 49' 16", long. 115° 42' 04".
- Elko**—K17DT, Elko TV District, Box 456, Elko, NV 89801 (KRXI Ch. 11 Reno)—100-w, lat. 40° 49' 16", long. 115° 42' 04".
- Elko**—K23FC, Elko TV District, Box 456, Elko, NV 89801 (KRXI Ch. 11 Reno)—100-w, lat. 40° 42' 00", long. 115° 54' 09".
- Elko**—K25FR, Elko TV District, Box 456, Elko, NV 89801 (KTVN Ch. 2 Reno)—100-w, lat. 40° 42' 00", long. 115° 54' 09".
- Elko**—K50CA, Elko TV District, Box 456, Elko, NV 89801 (KTVB Ch. 7 Boise, ID)—100-w, lat. 40° 42' 00", long. 115° 54' 09".
- Elko**—K57GR, Elko TV District, Box 456, Elko, NV 89801 (KRXI Ch. 11 Reno)—100-w, lat. 40° 42' 00", long. 115° 54' 09".
- Elko**—K59EV, Elko TV District, Box 456, Elko, NV 89801 (KJZZ-TV Ch. 14 Salt Lake City, UT)—100-w, lat. 40° 42' 00", long. 115° 54' 09".
- Elko**—K69FP, KMTV Broadcasting Inc., 1100 Blue Lakes Blvd. N, Twin Falls, ID 83301—10-w, lat. 40° 53' 38", long. 115° 37' 50".
- Elko & Spring Creek**—K08LS, Elko TV District, Box 456, Elko, NV 89801 (KOLQ-TV Ch. 8 Reno)—10-w, lat. 40° 49' 16", long. 115° 42' 04".
- Elko, Carlin, Lamoine Starr Valley**—K55IK, Elko TV District, Box 456, Elko, NV 89801 (KTVN Ch. 2 Reno)—100-w, lat. 40° 42' 00", long. 115° 54' 09".
- Ely**—K06HT, Sarkes Tarzian Inc., Box 7220, 4925 Energy Way, Reno, NV 89502 (KTVN Ch. 2 Reno)—100-w, lat. 39° 15' 48", long. 114° 53' 36".
- Ely**—See K07DU, Murray Canyon.
- Ely**—See K09EA, Murray Canyon.
- Ely**—See K11EE, Murray Canyon.
- Ely**—K30CN, White Pine Television District No. 1, Box 704, Ely, NV 89301 (KTVX Ch. 4 Salt Lake City, UT)—20-w, lat. 39° 09' 45", long. 114° 36' 32".
- Ely**—K34CM, White Pine Television District No. 1, Box 704, Ely, NV 89301 (KSL-TV Ch. 5 Salt Lake City, UT)—20-w, lat. 39° 09' 45", long. 114° 36' 32".
- Ely**—K51AD, White Pine Television District No. 1, Box 704, Ely, NV 89301 (KTVN Ch. 2 Reno)—20-w, lat. 39° 09' 45", long. 114° 36' 32".
- Ely**—See K56AC, Murray Canyon.
- Ely**—K65AC, White Pine Television District No. 1, Box 704, Ely, NV 89301 (KLAS-TV Ch. 8 Las Vegas)—20-w, lat. 39° 09' 45", long. 114° 36' 32".
- Ely**—K67AL, White Pine Television District No. 1, Box 704, Ely, NV 89301 (KLXV Ch. 10 Las Vegas)—20-w, lat. 39° 09' 45", long. 114° 36' 32".
- Ely & McGill**—K03DN, Smith Television License Holdings Inc., 720 2nd Ave. S, St. Petersburg, FL 33701 (KDLO-TV Ch. 8 Reno)—10-w, lat. 39° 15' 48", long. 114° 53' 36".
- Ely & McGill**—K58BC, Valley Broadcasting Co., Box 44169, Las Vegas, NV 89116 (KVBC Ch. 3 Las Vegas)—100-w, lat. 39° 15' 48", long. 114° 53' 36".
- Ely & McGill (Murray Canyon & Campton Street areas)**—K13NR, White Pine Television District No. 1, Box 704, Ely, NV 89301 (KLXV Ch. 10 Las Vegas)—10-w, lat. 39° 15' 48", long. 114° 53' 36".
- Empire**—K10GG, Gypsum Communications, Box 130, Empire, NV 89405 (KRNK Ch. 4 Reno)—lat. 40° 31' 18", long. 119° 18' 38".
- Empire**—K12HK, Gypsum Communications, Box 130, Empire, NV 89405 (KTVN Ch. 2 Reno)—lat. 40° 31' 18", long. 119° 18' 38".
- Eureka**—K40CI, Eureka County TV Tax District No. 2, Box 633, Eureka, NV 89316 (KUTV Ch. 2 Salt Lake City, UT)—20-w, lat. 39° 28' 30", long. 115° 59' 33".
- Eureka**—K42CL, Eureka County TV Tax District No. 2, Box 633, Eureka, NV 89316 (KENV Ch. 10 Elko)—10-w, lat. 39° 28' 30", long. 115° 59' 33".
- Eureka**—K57BU, Valley Broadcasting Co., Box 44169, Las Vegas, NV 89116 (KVBC Ch. 3 Las Vegas)—100-w, lat. 39° 26' 59", long. 115° 59' 54".
- Eureka**—K60AQ, Eureka County TV Tax District No. 2, Box 633, Eureka, NV 89316 (KTVN Ch. 2 Reno)—100-w, lat. 39° 28' 30", long. 115° 59' 33".
- *Eureka**—K67AE, Eureka County TV Tax District No. 2, Box 633, Eureka, NV 89316 (KOLQ-TV Ch. 8 Reno)—20-w, lat. 39° 26' 59", long. 115° 59' 54".
- Eureka**—K68CS, Eureka County TV Tax District No. 2, Box 633, Eureka, NV 89316 (KUTV Ch. 2 Salt Lake City, UT)—100-w, lat. 39° 28' 30", long. 115° 59' 33".
- Eureka, Diamond Valley, Duckwater, Railroad Valley & Currant Creek**—K63CH, Eureka County TV Tax District No. 2, Box 633, Eureka, NV 89316 (KOLQ-TV Ch. 8 Reno)—100-w, lat. 39° 26' 58", long. 115° 59' 54".
- Fallon**—K13QV, Circle L Inc., Box 7160, Reno, NV 89510 (KRNK Ch. 4 Reno)—10-w, lat. 39° 29' 22", long. 118° 45' 09".
- Fallon**—K25AK, Fallon Community Television, Box 567, Fallon, NV 89406 (KNPB Ch. 5 Reno)—lat. 39° 29' 22", long. 118° 45' 09".
- Fallon**—K44BE, Broadcast Development Corp., 3rd Floor, Bldg. 2, 1888 Emory St., Atlanta, GA 30318 (KRXI Ch. 11 Reno)—100-w, lat. 39° 29' 17", long. 118° 45' 08".
- Fish Lake Valley**—K55CG, Fish Lake Valley TV District, Box 58, Dyer, NV 89010 (KRNK Ch. 4 Reno)—20-w, lat. 38° 02' 00", long. 118° 12' 40".
- Fish Lake Valley**—K64AE, Fish Lake Valley TV District, Box 58, Dyer, NV 89010 (KTVN Ch. 2 Reno)—20-w, lat. 38° 02' 00", long. 118° 12' 40".
- Fish Lake Valley**—K71AX, Fish Lake Valley TV District, Box 58, Dyer, NV 89010 (KOLQ-TV Ch. 8 Reno)—10-w, lat. 38° 02' 00", long. 118° 12' 40".
- Fish Lake Valley-Dyer**—K53EZ, Fish Lake Valley TV District, Box 58, Dyer, NV 89010 (KTVN Ch. 2 Reno)—20-w, lat. 38° 02' 00", long. 118° 12' 40".
- Fish Lake Valley-Dyer**—K57GI, Fish Lake Valley TV District, Box 58, Dyer, NV 89010 (KNPB Ch. 5 Reno)—20-w, lat. 38° 02' 00", long. 118° 12' 40".
- Fish Lake Valley-Dyer**—K59FH, Fish Lake Valley TV District, Box 58, Dyer, NV 89010 (KOLQ-TV Ch. 8 Reno)—20-w, lat. 38° 02' 00", long. 118° 12' 40".
- Gabbs**—K11IX, Basic Inc., Box 177, Gabbs, NV 89409 (KTVN Ch. 2 Reno)—1-w, lat. 38° 52' 02", long. 117° 53' 39".
- Gabbs**—K13JB, Basic Inc., Box 177, Gabbs, NV 89409 (KRNK Ch. 4 Reno)—1-w, lat. 38° 52' 02", long. 117° 53' 39".
- Glendale**—K23CJ, Clark County School District, Courthouse Annex, 2832 E. Flamingo, Las Vegas, NV 89121 (KLXV Ch. 10 Las Vegas)—100-w, lat. 36° 41' 03", long. 114° 31' 01".
- Glendale**—K62DZ, Moapa Valley TV Maintenance District, Box 553, Overton, NV 89040 (KVWB Ch. 21 Las Vegas)—20-w, lat. 36° 41' 07", long. 114° 31' 09".
- Glendale**—See K66CB, Overton.
- Golconda**—K28EO, Humboldt County TV Maintenance Board, 25 W. 4th St., Winnemucca, NV 89445 (KRXI Ch. 11 Reno)—20-w, lat. 41° 09' 19", long. 117° 28' 16".
- Golconda & Paradise Valley**—K26GG (formerly K67FU), Humboldt County TV Maintenance Board, 25 W. 4th St., Winnemucca, NV 89445 (KOLQ-TV Ch. 8 Reno)—100-w, lat. 41° 09' 19", long. 117° 28' 16".
- Golconda & Paradise Valley**—K33GB (formerly K64AD), Humboldt County TV Maintenance Board, 25 W. 4th St., Winnemucca, NV 89445 (KTVN Ch. 2 Reno)—20-w, lat. 41° 09' 19", long. 117° 28' 16". Holds CP for change to 100-w. BPTT-20000627AGX.
- Golconda, Paradise Valley & Winnemucca**—K31FU (formerly K59DS), Humboldt County TV Maintenance Board, 25 W. 4th St., Winnemucca, NV 89445 (KENV Ch. 10 Elko)—10-w, lat. 41° 09' 19", long. 117° 28' 16".
- Golconda, Paradise Valley & Winnemucca**—K35GD (formerly K61DJ), Humboldt County TV Maintenance Board, 25 W. 4th St., Winnemucca, NV 89445 (KBCI-TV Ch. 2 Boise, ID)—10-w, lat. 41° 09' 19", long. 117° 28' 16". Holds CP for change to 100-w. BPTT-20000627AGW.
- Goldfield**—K07NW, Goldfield TV District, Box 466, Goldfield, NV 89013 (KRNK Ch. 4 Reno)—1-w, lat. 37° 43' 37", long. 117° 13' 28".
- Goldfield**—K10EX, Goldfield TV District, Box 466, Goldfield, NV 89013 (KOLQ-TV Ch. 8 Reno; KTNV Ch. 13 Las Vegas)—1-w, lat. 37° 43' 37", long. 117° 13' 28".
- Goldfield**—K130D, Goldfield TV District, Box 466, Goldfield, NV 89013 (KTVN Ch. 2 Reno)—1-w, lat. 37° 43' 37", long. 117° 13' 28".
- Hadley**—See K09WK, Smoky Valley.
- Hawthorne**—K20FR, Mineral TV District 1, Box 400, Hawthorne, NV 89415 (KRNK Ch. 4 Reno)—100-w, lat. 38° 27' 37", long. 118° 45' 39".
- Hawthorne**—K30FS, Mineral TV District 1, Box 1991, Hawthorne, NV 89415 (KOLQ-TV Ch. 8 Reno)—100-w, lat. 38° 27' 37", long. 118° 45' 39".
- Hawthorne**—K48GG, Mineral TV District 1, Box 1991, Hawthorne, NV 89415 (KTVN Ch. 2 Reno)—100-w, lat. 38° 27' 37", long. 118° 45' 39".
- Hawthorne**—K52EZ, Mineral Television District, Box 400, Hawthorne, NV 89415 (KQED Ch. 9 San Francisco, CA; KNPB Ch. 5 Reno)—100-w, lat. 38° 27' 37", long. 118° 45' 39".
- Hawthorne & Rattlesnake Flats**—K35AX, Ellis Communications Inc., 1180 Northmoor Court NW, Atlanta, GA 30327 (KRXI Ch. 11 Reno)—100-w, lat. 38° 27' 37", long. 118° 45' 39".
- Henderson**—K60AN, KLAS Inc., 3228 Channel 8 Dr., Las Vegas, NV 89114 (KLAS-TV Ch. 8 Las Vegas)—10-w, lat. 35° 59' 45", long. 114° 52' 10".
- Hiko**—See K02KF, Alamo.
- Hiko**—See K04KH, Alamo.
- Hiko**—See K10NV, Alamo.

Nevada—Translators

Hiko—See K11PV, Alamo.

Hiko in Pahrnagat Valley—See K07QH, Alamo.

Hot Creek Valley & Stone Cabin Valley—K09JC, Joe B. Fallini Jr., Twin Springs Via, Tonopah, NV 89049 (KOLO-TV Ch. 8 Reno)—1-w, lat. 38° 12' 00", long. 116° 26' 00".

Imlay—K39CX, Humboldt County Rural TV District, Humboldt County Courthouse, Winnemucca, NV 89445 (KRNV Ch. 4 Reno)—100-w, lat. 40° 07' 10", long. 118° 43' 50".

Imlay—K41GI (formerly K66AF), Humboldt County, 25 W. 4th St., Winnemucca, NV 89445 (KOLO-TV Ch. 8 Reno)—20-w, lat. 40° 35' 36", long. 118° 11' 10".

Imlay—K62BI, Humboldt County TV Maintenance Board, 25 W. 4th St., Winnemucca, NV 89445 (KRNV Ch. 4 Reno)—20-w, lat. 40° 35' 36", long. 118° 11' 10".

Independence Valley—K12JS, Tuscarora TV, Box 12, Tuscarora, NV 89834 (KIVI Ch. 6 Nampa-Boise-Caldwell, ID)—10-w, lat. 41° 16' 33", long. 116° 04' 51".

Indian Springs—K04JY, Indian Springs Civic Assn., Box 1, Indian Springs, NV 89018 (KLAS-TV Ch. 8 Las Vegas)—1-w, lat. 36° 35' 42", long. 115° 37' 58".

Indian Springs—K06KE, Indian Springs Civic Assn., Box 1, Indian Springs, NV 89018 (KTNV Ch. 13 Las Vegas)—1-w, lat. 36° 35' 42", long. 115° 37' 58".

Indian Springs—K07JC, Clark County School District, Courthouse Annex, 2832 E. Flamingo, Las Vegas, NV 89121 (KLXV Ch. 10 Las Vegas)—1-w, lat. 36° 35' 42", long. 115° 37' 58".

Indian Springs—K09PT, Indian Springs Civic Assn., Box 1, Indian Springs, NV 89018 (KVUU-TV Ch. 5 Henderson-Las Vegas)—1-w, lat. 36° 35' 42", long. 115° 37' 58".

Indian Springs—K11QA, Indian Springs Civic Assn., Box 1, Indian Springs, NV 89018 (KVBC Ch. 3 Las Vegas)—1-w, lat. 36° 35' 42", long. 115° 37' 58".

Jiggs—See K55IK, Elko.

Kings River—K04GA, Humboldt County Rural TV District, Humboldt County Courthouse, Winnemucca, NV 89445 (KTVB Ch. 7 Boise, ID)—1-w, lat. 41° 31' 36", long. 118° 03' 50".

Kings River—See K60AP, Orovada.

Kings River & Quinn Rivers Crossing—K10HJ, Quinn River TV Maintenance District, Star Rte., Orovada, NV 89425 (KBCI-TV Ch. 2 Boise, ID)—5-w, lat. 41° 31' 36", long. 118° 03' 30".

Lamoine—See K55IK, Elko.

Las Vegas—KELV-LP (formerly K27AF), Ch. 27, Entravision Holdings LLC, Suite 6000 West, 2425 Olympic Blvd., Santa Monica, CA 90404 (KWEX-TV Ch. 41 San Antonio, TX)—2000-w, lat. 36° 00' 26", long. 115° 00' 23".

Laughlin—K22DR, KLAS Inc., a Nevada Corp., 3228 Channel 8 Dr., Las Vegas, NV 89114 (KLAS-TV Ch. 8 Las Vegas)—100-w, lat. 35° 14' 58", long. 114° 44' 34".

Laughlin—K40CQ, Valley Broadcasting Co., Box 44169, Las Vegas, NV 89116 (KVBC Ch. 3 Las Vegas)—lat. 35° 14' 58", long. 114° 44' 34".

Laughlin—K53DG, Clark County School District, Courthouse Annex, 2832 E. Flamingo, Las Vegas, NV 89121 (KLXV Ch. 10 Las Vegas)—100-w, lat. 35° 14' 58", long. 114° 44' 34".

Laughlin—See K59EX, Bullhead City, AZ.

Laughlin—KNTL-LP, Ch. 47, Entravision Holdings LLC, Suite 590, 11900 Olympic Blvd., Los Angeles, CA 90064 (KINC-TV Ch. 15 Las Vegas)—1000-w, lat. 35° 14' 58", long. 114° 44' 34".

Lawton—See K49CK, Stead.

Logandale—See K54CJ, Overton.

Logandale—See K66CB, Overton.

Lovelock—K18DP, Pershing County TV Tax District, Box 217, Lovelock, NV 89419 (KNPB Ch. 5 Reno)—lat. 40° 07' 05", long. 118° 43' 38".

Lovelock—K24FF (formerly K60DM), Pershing County TV Tax District, Box 217, Lovelock, NV 89419 (KTVN Ch. 2 Reno)—100-w, lat. 40° 07' 05", long. 118° 43' 38".

Lovelock—K30DS, Pershing County TV Tax District, Box 217, Lovelock, NV 89419 (KOLO-TV Ch. 8 Reno)—lat. 40° 07' 05", long. 118° 43' 38".

Lovelock—K34BL, Ellis Communications Inc., 1180 Northmoor Court NW, Atlanta, GA 30327 (KRXI Ch. 11 Reno)—100-w, lat. 40° 07' 05", long. 118° 43' 38".

Lund & Preston—K08CB, White Pine Television District No. 1, Box 704, Ely, NV 89301 (KTVX Ch. 4 Salt Lake City, UT)—10-w, lat. 39° 14' 59", long. 114° 59' 59".

Lund & Preston—K10BU, White Pine Television District No. 1, Box 704, Ely, NV 89301 (KUTV Ch. 2 Salt Lake City, UT)—10-w, lat. 39° 14' 59", long. 114° 59' 59".

Lund & Preston—K12DE, White Pine Television District No. 1, Box 704, Ely, NV 89301 (KSL-TV Ch. 5 Salt Lake City, UT)—10-w, lat. 39° 13' 40", long. 114° 58' 30".

Lund & Preston—K49AM, White Pine Television District No. 1, Box 704, Ely, NV 89301 (KLXV Ch. 10 Las Vegas)—100-w, lat. 39° 13' 40", long. 114° 58' 30".

Lund & Preston—K53AN, White Pine Television District No. 1, Box 704, Ely, NV 89301 (KLAS-TV Ch. 8 Las Vegas)—20-w, lat. 39° 13' 40", long. 114° 58' 30".

Luning—See K05AF, Mina.

Luning—See K10GT, Mina.

Luning—See K57FU, Mina.

Luning—See K59EH, Mina.

Luning—See K67CF, Mina.

Manhattan—K06KQ, County of Nye, Box 153, Tonopah, NV 89049 (KOLO-TV Ch. 8 Reno)—10-w, lat. 38° 32' 16", long. 117° 03' 57".

Manhattan—K10LQ, County of Nye, Box 153, Tonopah, NV 89049 (KTVN Ch. 2 Reno)—10-w, lat. 38° 32' 16", long. 117° 03' 57".

Manhattan—K12MW, County of Nye, Box 153, Tonopah, NV 89049 (KRNV Ch. 4 Reno)—10-w, lat. 38° 32' 16", long. 117° 03' 57".

Mason—See K40DV, Yerington.

McDermitt—K48EB, Quinn River TV Maintenance District, Humboldt County Courthouse, Winnemucca, NV 89445 (KBCI-TV Ch. 2 Boise, ID)—5-w, lat. 42° 10' 43", long. 117° 44' 19".

McDermitt—K50CZ, Humboldt County Rural TV District, Humboldt County Courthouse, Winnemucca, NV 89445 (KAID Ch. 4 Boise, ID)—20-w, lat. 42° 10' 43", long. 117° 44' 19".

McDermitt—K52DV, Quinn River TV Maintenance District, Humboldt County Courthouse, Winnemucca, NV 89445 (KIVI Ch. 6 Nampa-Boise-Caldwell, ID)—5-w, lat. 42° 10' 43", long. 117° 44' 19".

McDermitt—K54DQ, Humboldt County Rural TV District, Humboldt County Courthouse, Winnemucca, NV 89445 (KTVB Ch. 7 Boise, ID)—10-w, lat. 42° 10' 43", long. 117° 44' 19".

McDermitt—K58DZ, Humboldt County Rural TV District, Humboldt County Courthouse, Winnemucca, NV 89445 (KTRV Ch. 12 Nampa-Boise-Caldwell, ID)—20-w, lat. 42° 10' 43", long. 117° 44' 19".

McDermitt—K62EL, Humboldt County Rural TV District, Humboldt County Courthouse, Winnemucca, NV 89445—20-w, lat. 40° 10' 42", long. 117° 44' 18".

McGill—See K03DN, Ely.

McGill—See K07DU, Murray Canyon.

McGill—See K09EA, Murray Canyon.

McGill—See K11EE, Murray Canyon.

McGill—See K13NR, Ely.

McGill—See K56AC, Murray Canyon.

McGill—See K58BC, Ely.

Mercury—K06CR, Herschel C. McKenzie, 4201 El Jardin, Las Vegas, NV 89102 (KTVN Ch. 2 Reno; KTNV Ch. 13 Las Vegas)—1-w, lat. 36° 37' 59", long. 115° 58' 52".

Mercury—K10EI, Herschel C. McKenzie, 4201 El Jardin, Las Vegas, NV 89102 (KVBC Ch. 3

Las Vegas)—1-w, lat. 36° 37' 59", long. 115° 58' 52".

Mercury—K12DS, Herschel C. McKenzie, 4201 El Jardin, Las Vegas, NV 89102 (KLAS-TV Ch. 8 Las Vegas)—1-w, lat. 36° 37' 59", long. 115° 58' 52".

Mercury—K28FQ, Clark County School District, Courthouse Annex, 2832 E. Flamingo, Las Vegas, NV 89121 (KLXV Ch. 10 Las Vegas)—1-w, lat. 35° 53' 36", long. 115° 29' 39". Holds CP for change to lat. 36° 19' 07", long. 115° 34' 28". BPTTV-960516LV.

Mercury—K41CR, Mountain Union Telecom Inc., Suite 242, 3430 E. Flamingo Rd., Las Vegas, NV 89121 (KVWB Ch. 21 Las Vegas)—10-w, lat. 36° 37' 58", long. 115° 58' 40".

Mercury—K54BQ, Mountain Union Telecom Inc., Suite 242, 3430 E. Flamingo Rd., Las Vegas, NV 89121 (KVWB Ch. 21 Las Vegas)—lat. 36° 19' 07", long. 115° 34' 28". Note: Licensed as LPTV.

Mercury & Area 6 Compound of ERDA Test Site—K45AA, Mountain Union Telecom Inc., Suite 242, 3430 E. Flamingo Rd., Las Vegas, NV 89121 (KTVN Ch. 2 Reno; KTNV Ch. 13 Las Vegas)—100-w, lat. 36° 19' 07", long. 115° 34' 28".

Mercury & Area 23 Compound of ERDA Test Site—K02IE, Mountain Union Telecom Inc., Suite 242, 3430 E. Flamingo Rd., Las Vegas, NV 89121 (KVBC Ch. 3 Las Vegas)—10-w, lat. 36° 37' 58", long. 115° 58' 40".

Mercury & Area 23 Compound of ERDA Test Site—K04IM, Mountain Union Telecom Inc., Suite 242, 3430 E. Flamingo Rd., Las Vegas, NV 89121 (KLAS-TV Ch. 8 Las Vegas)—10-w, lat. 36° 37' 58", long. 115° 58' 40".

Mercury & Area 23 Compound of ERDA Test Site—K06IT, Mountain Union Telecom Inc., Suite 242, 3430 E. Flamingo Rd., Las Vegas, NV 89121 (KTNV Ch. 13 Las Vegas)—10-w, lat. 36° 37' 58", long. 115° 58' 40".

Mercury & Area 51 Compound of ERDA Test Site—K06IU, Mountain Union Telecom Inc., Suite 242, 3430 E. Flamingo Rd., Las Vegas, NV 89121 (KVBC Ch. 3 Las Vegas)—10-w, lat. 37° 12' 19", long. 115° 50' 23".

Mercury & Area 51 Compound of ERDA Test Site—K09MV, Mountain Union Telecom Inc., Suite 242, 3430 E. Flamingo Rd., Las Vegas, NV 89121 (KLAS-TV Ch. 8 Las Vegas)—10-w, lat. 37° 12' 19", long. 115° 50' 23".

Mercury & Area 51 Compound of ERDA Test Site—K11NI, Mountain Union Telecom Inc., Suite 242, 3430 E. Flamingo Rd., Las Vegas, NV 89121 (KTNV Ch. 13 Las Vegas)—10-w, lat. 37° 12' 19", long. 115° 50' 23".

Mercury & Area 6 Compound of ERDA Test Site—K48AB, Mountain Union Telecom Inc., Suite 242, 3430 E. Flamingo Rd., Las Vegas, NV 89121 (KLAS-TV Ch. 8 Las Vegas)—100-w, lat. 36° 19' 07", long. 115° 34' 28".

Mercury & Area 6 Compound of ERDA Test Site—K52AC, Mountain Union Telecom Inc., Suite 242, 3430 E. Flamingo Rd., Las Ve-

gas, NV 89121 (KVBC Ch. 3 Las Vegas)—100-w, lat. 36° 19' 07", long. 115° 34' 28".

Ch. 2 Salt Lake City, UT)—10-w, lat. 39° 15' 48", long. 114° 53' 36".

Mesquite & Gunlock-Veyo, UT—KWWB-LP, Ch. 45, Entravision Holdings LLC, Suite 590, 11900 Olympic Blvd., Los Angeles, CA 90064 (KINC Ch. 15 Las Vegas)—100-w, lat. 37° 09' 22", long. 113° 52' 10".

Murray Canyon, Ely (Campton St. area) & McGill—K11EE, White Pine Television District No. 1, Box 704, Ely, NV 89301 (KSL-TV Ch. 5 Salt Lake City, UT)—10-w, lat. 39° 15' 48", long. 114° 53' 36".

Mesquite (Virgin Valley)—K02FN, Clark County School District, Courthouse Annex, 2832 E. Flamingo, Las Vegas, NV 89121 (KLXV Ch. 10 Las Vegas)—10-w, lat. 36° 48' 36", long. 114° 04' 39".

Murray Canyon, Ely (Campton St. area) & McGill—K56AC, White Pine Television District No. 1, Box 704, Ely, NV 89301 (KLAS-TV Ch. 8 Las Vegas)—100-w, lat. 39° 15' 48", long. 114° 53' 36".

Metropolis—See K58BR, Wells.

Nevada Test Site—K31CC, Mountain Union Telecom Inc., Suite 242, 3430 E. Flamingo Rd., Las Vegas, NV 89121 (KBLR Ch. 39 Paradise)—100-w, lat. 37° 12' 47", long. 116° 19' 22". Note: Licensed as LPTV.

Mina—K39EZ, Mineral Television District No. 1, Box 1991, Hawthorne, NV 89415 (KQED Ch. 9 San Francisco, CA; KNPB Ch. 5 Reno)—25-w, lat. 38° 23' 40", long. 118° 03' 00".

Nevada Test Site—K35AA, Mountain Union Telecom Inc., Suite 242, 3430 E. Flamingo Rd., Las Vegas, NV 89121 (KTVN Ch. 2 Reno; KTNV Ch. 13 Las Vegas)—338-w, lat. 37° 12' 47", long. 116° 19' 22".

Mina & Luning—K05AF, Mineral TV District 1, Box 1485, Hawthorne, NV 89415 (KOLO-TV Ch. 8 Reno)—1-w, lat. 38° 24' 45", long. 118° 03' 55".

Nevada Test Site—K38AA, Mountain Union Telecom Inc., Suite 242, 3430 E. Flamingo Rd., Las Vegas, NV 89121 (KLAS-TV Ch. 8 Las Vegas)—342-w, lat. 37° 12' 47", long. 116° 19' 22".

Mina & Luning—K10GT, Mineral TV District 1, Box 1485, Hawthorne, NV 89415 (KTVN Ch. 2 Reno)—10-w, lat. 38° 23' 40", long. 118° 03' 00".

Nevada Test Site—K41AA, Mountain Union Telecom Inc., Suite 242, 3430 E. Flamingo Rd., Las Vegas, NV 89121 (KVBC Ch. 3 Las Vegas)—100-w, lat. 37° 12' 47", long. 116° 19' 22".

Mina & Luning—K57FU, Mineral TV District 1, Box 1485, Hawthorne, NV 89415 (KRXI Ch. 11 Reno)—20-w, lat. 38° 23' 40", long. 118° 03' 00".

Nevada Test Site—K72BP, Herschel C. McKenzie, 4201 El Jardin, Las Vegas, NV 89102—lat. 36° 19' 05", long. 115° 34' 44".

Mina & Luning—K59EH, Mineral TV District 1, Box 1485, Hawthorne, NV 89415 (KRNV Ch. 4 Reno)—3-w, lat. 38° 23' 40", long. 118° 03' 00".

Nevada Test Site—K76BI, Herschel C. McKenzie, 4201 El Jardin, Las Vegas, NV 89102—lat. 36° 19' 05", long. 115° 34' 44".

Moapa—See K54CJ, Overton.

Moapa—See K66CB, Overton.

Mountain City—K09KU, Mountain City TV Assn. Inc., Mountain City, NV 89831 (KBCI-TV Ch. 2 Boise, ID)—1-w, lat. 41° 48' 16", long. 115° 59' 27".

North Shore Lake Tahoe—K50CM, Circle L Inc., Box 7160, Reno, NV 89510 (KRNV Ch. 4 Reno)—100-w, lat. 39° 18' 47", long. 119° 53' 00".

Mountain City—K11PE, Mountain City TV Assn. Inc., Mountain City, NV 89831 (KIVI Ch. 6 Nampa-Boise-Caldwell, ID)—1-w, lat. 41° 48' 16", long. 115° 59' 27".

North Steptoe Valley—K61AQ, White Pine TV District No. 1, Box 704, Ely, NV 89301 (KSL-TV Ch. 5 Salt Lake City, UT)—100-w, lat. 40° 19' 22", long. 114° 33' 39".

Mountain City—K13LJ, Mountain City TV Assn. Inc., Mountain City, NV 89831 (KTVB Ch. 7 Boise, ID)—1-w, lat. 41° 48' 16", long. 115° 59' 27".

Oasis Valley—K09OB, Beatty Town Advisory Council, Box 837, Beatty, NV 89003 (KLAS-TV Ch. 8 Las Vegas)—10-w, lat. 36° 52' 40", long. 116° 40' 30".

Muddy River—See K07IJ, Overton.

Muddy River—See K09IT, Overton.

Muddy River—See K11JL, Overton.

Muddy River—See K64CQ, Overton.

Murray Canyon, Ely (Campton St. area) & McGill—K07DU, White Pine Television District No. 1, Box 704, Ely, NV 89301 (KTVX Ch. 4 Salt Lake City, UT)—10-w, lat. 39° 15' 48", long. 114° 53' 36".

Oasis Valley—K13PK, Beatty Town Advisory Council, Box 837, Beatty, NV 89003 (KTNV Ch. 13 Las Vegas)—10-w, lat. 36° 52' 40", long. 116° 40' 30".

Murray Canyon, Ely (Campton St. area) & McGill—K09EA, White Pine Television District No. 1, Box 704, Ely, NV 89301 (KUTV

Oasis Valley—K24EW, Clark County School District, 4210 Channel 10 Dr., Las Vegas, NV 89121 (KLXV Ch. 10 Las Vegas)—10-w, lat. 36° 41' 01", long. 114° 30' 54". Holds CP for change to 100-w, lat. 36° 52' 40", long. 116° 40' 30". BPTTV-9605161N.

Orovada—K06CT, Quinn River TV Maintenance District, Humboldt County Courthouse, Winnemucca, NV 89445 (KBCI-TV Ch. 2 Boise, ID)—5-w, lat. 41° 38' 59", long. 117° 43' 14".

Orovada—K13EN, Quinn River TV Maintenance District, Humboldt County Courthouse, Winnemucca, NV 89445 (KTVB Ch. 7 Boise, ID)—5-w, lat. 41° 38' 59", long. 117° 43' 14".

Orovada, Bottle Creek & Kings River—K60AP, Quinn River TV Maintenance District, 303 Sage Heights, Winnemucca, NV 89445 (KOLO-TV Ch. 8 Reno)—100-w, lat. 41° 31' 36", long. 118° 03' 30".

Overton & upper Muddy River area—K07IJ, Moapa Valley TV Maintenance District, Box 553, Overton, NV 89040 (KTNV Ch. 13 Las Vegas)—1-w, lat. 36° 40' 54", long. 114° 31' 21".

Overton & upper Muddy River area—K09IT, Moapa Valley TV Maintenance District, Box 553, Overton, NV 89040 (KLAS-TV Ch. 8 Las Vegas)—1-w, lat. 36° 40' 54", long. 114° 31' 21".

Overton & upper Muddy River area—K11JL, Moapa Valley TV Maintenance District, Box 553, Overton, NV 89040 (KVBC Ch. 3 Las Vegas)—1-w, lat. 36° 40' 54", long. 114° 31' 21".

Overton & upper Muddy River area—K64CQ, Moapa Valley TV Maintenance District, Box 553, Overton, NV 89040 (KVUU-TV Ch. 5 Henderson-Las Vegas)—1-w, lat. 36° 40' 54", long. 114° 31' 21".

Overton, Logandale & Moapa area—K54CJ, Moapa Valley TV Maintenance District, Box 553, Overton, NV 89040 (KSL-TV Ch. 5 Salt Lake City, UT)—20-w, lat. 36° 40' 54", long. 114° 31' 21".

Overton, Logandale, Glendale & Moapa area—K66CB, Moapa Valley TV Maintenance District, Box 553, Overton, NV 89040 (KTVX Ch. 4 Salt Lake City, UT)—20-w, lat. 36° 40' 54", long. 114° 31' 21".

Owyhee—K11LI, Owyhee TV Assn., Box 97, Owyhee, NV 89832 (KTVB Ch. 7 Boise, ID)—1-w, lat. 41° 52' 24", long. 116° 07' 36".

Owyhee—K13LQ, Owyhee TV Assn., Box 97, Owyhee, NV 89832 (KBCI-TV Ch. 2 Boise, ID)—1-w, lat. 41° 52' 24", long. 116° 07' 36".

Pahrump—K17CL, Town of Pahrump, 400 N. Hwy 160, Pahrump, NV 89048—lat. 36° 12' 17", long. 115° 57' 50". Note: Operating as LPTV.

Pahrump—K19BU, Town of Pahrump, Box 3140, Pahrump, NV 89041 (KVUU-TV Ch. 5 Henderson-Las Vegas)—100-w, lat. 36° 12' 17", long. 115° 57' 50".

Pahrump—K24BY, Town of Pahrump, Box 3140, Pahrump, NV 89041 (KVBC Ch. 3 Las Vegas)—100-w, lat. 36° 12' 17", long. 115° 57' 50".

Pahrump—K28CS, Town of Pahrump, Box 3140, Pahrump, NV 89041 (KTNV Ch. 13 Las

Vegas)—100-w, lat. 36° 12' 17", long. 115° 57' 50".

Pahrump—K36BQ, Town of Pahrump, Box 3140, Pahrump, NV 89041 (KTNV Ch. 13 Las Vegas)—100-w, lat. 36° 12' 17", long. 115° 57' 50".

Pahrump—K42AA, Mountain Union Telecom Inc., Suite 242, 3430 E. Flamingo Rd., Las Vegas, NV 89121 (KTNV Ch. 13 Las Vegas)—100-w, lat. 35° 58' 04", long. 115° 30' 03".

Pahrump—K44AA, Mountain Union Telecom Inc., Suite 242, 3430 E. Flamingo Rd., Las Vegas, NV 89121 (KVBC Ch. 3 Las Vegas)—100-w, lat. 35° 58' 04", long. 115° 30' 03".

Pahrump—K49AB, Mountain Union Telecom Inc., Suite 242, 3430 E. Flamingo Rd., Las Vegas, NV 89121 (KLAS-TV Ch. 8 Las Vegas)—100-w, lat. 35° 58' 04", long. 115° 30' 03".

Pahrump—K51AC, Mountain Union Telecom Inc., Suite 242, 3430 E. Flamingo Rd., Las Vegas, NV 89121—100-w, lat. 35° 58' 04", long. 115° 30' 03".

Pahrump—K53AE, Mountain Union Telecom Inc., Suite 242, 3430 E. Flamingo Rd., Las Vegas, NV 89121 (KLXV Ch. 10 Las Vegas)—100-w, lat. 35° 58' 04", long. 115° 30' 03".

Pahrump (northern portion)—K06JP, Advanced Mobilecomm of Nevada Inc., 82 Devonshire St., L7A, Boston, MA 02109 (KLXV Ch. 10 Las Vegas)—10-w, lat. 36° 16' 15", long. 116° 02' 05".

Pahrump (northern portion)—K07PN, Advanced Mobilecomm of Nevada Inc., 82 Devonshire St., L7A, Boston, MA 02109 (KVUU-TV Ch. 5 Henderson-Las Vegas)—10-w, lat. 36° 16' 15", long. 116° 02' 05".

Pahrump (northern portion)—K09OE, Advanced Mobilecomm of Nevada Inc., 82 Devonshire St., L7A, Boston, MA 02109 (KLAS-TV Ch. 8 Las Vegas)—10-w, lat. 36° 16' 15", long. 116° 02' 05".

Pahrump (northern portion)—K11OV, Advanced Mobilecomm of Nevada Inc., 82 Devonshire St., L7A, Boston, MA 02109 (KVBC Ch. 3 Las Vegas)—10-w, lat. 36° 14' 57", long. 116° 03' 24".

Pahrump (northern portion)—K13PQ, Advanced Mobilecomm of Nevada Inc., 82 Devonshire St., L7A, Boston, MA 02109 (KTNV Ch. 13 Las Vegas)—10-w, lat. 36° 14' 57", long. 116° 03' 24".

Panaca—K04HF, Lincoln County TV District 1, Box 216, Pioche, NV 89043 (KTNV Ch. 13 Las Vegas)—1-w, lat. 37° 27' 20", long. 114° 28' 20".

Panaca—K06DM, Lincoln County TV District 1, Box 216, Pioche, NV 89043 (KLAS-TV Ch. 8 Las Vegas)—1-w, lat. 37° 27' 33", long. 114° 27' 59".

Panaca—K07CM, Lincoln County TV District 1, Box 216, Pioche, NV 89043 (KVBC Ch. 3 Las Vegas)—1-w, lat. 37° 27' 33", long. 114° 27' 59".

Nevada—Translators

Panaca—K43DS, California-Oregon Broadcasting Inc., Box 5M, Medford, OR 97501 (KVUU-TV Ch. 5 Henderson-Las Vegas)—20-w, lat. 37° 47' 33", long. 114° 25' 02".

Panaca—K55AO, White Pine Television District No. 1, Box 704, Ely, NV 89301 (KLVX Ch. 10 Las Vegas)—100-w, lat. 37° 27' 20", long. 114° 28' 20".

Panaca—K61AW, Lincoln County TV District 1, Box 216, Pioche, NV 89043 (KVUU-TV Ch. 5 Henderson-Las Vegas)—100-w, lat. 37° 27' 39", long. 114° 28' 20".

Paradise Valley—K09MM, Humboldt County TV Maintenance Board, Humboldt County Courthouse, Winnemucca, NV 89445 (KBCI-TV Ch. 2 Boise, ID)—5-w, lat. 41° 40' 00", long. 117° 34' 00".

Paradise Valley—K11MU, Humboldt County TV Maintenance Board, Humboldt County Courthouse, Winnemucca, NV 89445 (KTVB Ch. 7 Boise, ID)—5-w, lat. 41° 40' 00", long. 117° 34' 00".

Paradise Valley—See K26GG, Golconda.

Paradise Valley—See K31FU, Golconda.

Paradise Valley—See K33GB, Golconda.

Paradise Valley—See K35GD, Golconda.

Pioche—K03CM, Lincoln County TV District 1, Box 216, Pioche, NV 89043 (KVBC Ch. 3 Las Vegas)—1-w, lat. 37° 55' 20", long. 114° 27' 03".

Pioche—K09FJ, Lincoln County TV District 1, Box 216, Pioche, NV 89043 (KLAS-TV Ch. 8 Las Vegas)—1-w, lat. 37° 55' 20", long. 114° 27' 03".

Pioche—K11IV, Lincoln County TV District 1, Box 216, Pioche, NV 89043 (KTNV Ch. 13 Las Vegas)—1-w, lat. 37° 55' 20", long. 114° 27' 03".

Pioche—K13PU, Lincoln County TV District 1, Box 216, Pioche, NV 89043 (KVUU-TV Ch. 5 Henderson-Las Vegas)—1-w, lat. 37° 55' 20", long. 114° 27' 03".

Pioche—K45AO, Lincoln County TV District 1, Box 216, Pioche, NV 89043 (KLVX Ch. 10 Las Vegas)—1-w, lat. 37° 55' 20", long. 114° 27' 03".

Preston—See K08CB, Lund.

Preston—See K10BU, Lund.

Preston—See K12DE, Lund.

Preston—See K49AM, Lund.

Preston—See K53AN, Lund.

Quinn River Crossing—See K10HJ, Kings River Crossing.

Quinn River/Denio—K40FV (formerly K69BJ), Humboldt County, 25 W. 4th St., Winnemucca, NV 89445 (KOLO-TV Ch. 8 Reno)—20-w, lat. 41° 50' 50", long. 118° 35' 20".

Railroad Valley—See K07QR, Duckwater.

Railroad Valley—See K12MT, Duckwater.

Railroad Valley—See K55CR, Duckwater.

Railroad Valley—See K63CH, Eureka.

Railroad Valley—See K66BU, Duckwater.

Ranier Mesa—K03BW, Herschel C. McKenzie, 4201 El Jardin, Las Vegas, NV 89102 (KLAS-TV Ch. 8 Las Vegas)—1-w, lat. 37° 15' 59", long. 116° 07' 17".

Ranier Mesa—K10EH, Herschel C. McKenzie, 4201 El Jardin, Las Vegas, NV 89102 (KVBC Ch. 3 Las Vegas)—1-w, lat. 37° 15' 59", long. 116° 07' 17".

Ranier Mesa—K12DT, Herschel C. McKenzie, 4201 El Jardin, Las Vegas, NV 89102 (KTNV Ch. 13 Las Vegas)—1-w, lat. 37° 15' 59", long. 116° 07' 17".

Rattlesnake Flats—See K35AX, Hawthorne.

Redhouse—See K27GG, Valmy.

Redhouse—See K29EV, Valmy.

Redhouse—See K34FP, Valmy.

Reno—K55DP, Nevada TV Corp., 321 Broadway, Reno, NV 89502—1000-w, lat. 39° 35' 03", long. 119° 48' 06". Note: Licensed as LPTV.

Reno—KUVR-LP Ch. 68, Pappas Telecasting of Nevada, a California LP, 500 S. Chinoweth Rd., Visalia, CA 93277—8500-w, lat. 39° 18' 47", long. 119° 52' 59". Note: Operating as LPTV.

Round Mountain—K42EK, Smokey Valley TV District, Box 1517, Round Mountain, NV 89045 (KRXI Ch. 11 Reno)—20-w, lat. 38° 39' 23", long. 116° 59' 55".

Round Mountain—K45EY, Smokey Valley TV District, Box 1517, Round Mountain, NV 89045 (KRNK Ch. 4 Reno)—20-w, lat. 38° 39' 23", long. 116° 59' 55".

Round Mountain—K55HQ, Smokey Valley TV District, Box 1517, Round Mountain, NV 89045—20-w, lat. 38° 39' 23", long. 116° 59' 55".

Round Mountain—K58FM, Smokey Valley TV District, Box 1517, Round Mountain, NV 89045—20-w, lat. 38° 29' 23", long. 116° 59' 55".

Round Mountain—K61GL, Smokey Valley TV District, Box 1517, Round Mountain, NV 89045 (KRNK Ch. 4 Reno)—20-w, lat. 38° 29' 23", long. 116° 59' 55". Note: Licensed as LPTV.

Round Mountain—K63FP, Smokey Valley TV District, Box 1517, Round Mountain, NV 89045—1517 (KTVN Ch. 2 Reno)—20-w, lat. 38° 29' 23", long. 116° 59' 55". Note: Licensed as LPTV.

Ruth—K03DS, White Pine Television District No. 1, Box 704, Ely, NV 89301 (KLAS-TV Ch. 8

Las Vegas)—1-w, lat. 39° 16' 22", long. 114° 59' 45".

Ruth—K07DV, White Pine Television District No. 1, Box 704, Ely, NV 89301 (KTVX Ch. 4 Salt Lake City, UT)—1-w, lat. 39° 16' 22", long. 114° 59' 45".

Ruth—K09DW, White Pine Television District No. 1, Box 704, Ely, NV 89301 (KUTV Ch. 2 Salt Lake City, UT)—1-w, lat. 39° 16' 22", long. 114° 59' 45".

Ruth—K11ED, White Pine Television District No. 1, Box 704, Ely, NV 89301 (KSL-TV Ch. 5 Salt Lake City, UT)—1-w, lat. 39° 16' 22", long. 114° 59' 45".

Ruth—K13NQ, White Pine Television District No. 1, Box 704, Ely, NV 89301 (KLVX Ch. 10 Las Vegas)—1-w, lat. 39° 16' 22", long. 114° 59' 45".

Ryndon & Starr Valley—K02KS, Elko TV District, Box 456, Elko, NV 89801 (KOLO-TV Ch. 8 Reno)—1-w, lat. 41° 01' 20", long. 115° 11' 40".

Sandy Valley—K23BS, Clark County School District, 4210 Channel 10 Dr., Las Vegas, NV 89119 (KLVX Ch. 10 Las Vegas)—100-w, lat. 35° 53' 36", long. 115° 29' 39".

Schurz—K34BX, Walker River Paiute Tribe, Walker River Reservation, Schurz, NV 89427 (KTVN Ch. 2 Reno)—20-w, lat. 38° 57' 58", long. 118° 53' 21".

Schurz—K36FF, Walker River Paiute Tribe, Box 220, Schurz, NV 89427 (KRXI Ch. 11 Reno)—20-w, lat. 38° 57' 58", long. 118° 53' 21".

Schurz—K41FS, Walker River Paiute Tribe, Walker River Reservation, Schurz, NV 89427 (KOLO-TV Ch. 8 Reno)—lat. 38° 57' 58", long. 118° 53' 21". BPTT-980608JD.

Schurz—K46CC, Walker River Paiute Tribe, Walker River Reservation, Schurz, NV 89427 (KRNK Ch. 4 Reno)—5-w, lat. 38° 57' 58", long. 118° 53' 21". Note: Licensed as LPTV.

Schurz—K58CY, Walker River Paiute Tribe, Walker River Reservation, Schurz, NV 89427 (KNPB Ch. 5 Reno)—20-w, lat. 38° 57' 58", long. 118° 53' 21".

Searchlight—K02II, County of Clark, Clark Board of Commissioners, Courthouse Annex, Las Vegas, NV (KTVN Ch. 13 Las Vegas)—1-w, lat. 35° 28' 15", long. 114° 55' 07".

Searchlight—K04IP, County of Clark, Clark Board of Commissioners, 5845 E. Flamingo Rd., Las Vegas, NV 89122 (KLAS-TV Ch. 8 Las Vegas)—1-w, lat. 35° 28' 15", long. 114° 55' 07".

Searchlight—K07OF, County of Clark, Clark Board of Commissioners, 5845 E. Flamingo Rd., Las Vegas, NV 89122 (KVBC Ch. 3 Las Vegas)—1-w, lat. 35° 28' 15", long. 114° 55' 07".

Silver Peak—K05BV, Silver Peak TV District, Box 786, Silver Peak, NV 89047 (KOLO-TV Ch. 8 Reno)—1-w, lat. 37° 42' 40", long. 117° 48' 12".

Silver Peak—K11NG, Silver Peak TV District, Box 786, Silver Peak, NV 89047 (KTVN Ch. 2 Reno)—1-w, lat. 37° 43' 40", long. 117° 22' 51".

Silver Peak—K130A, Silver Peak TV District, Box 786, Silver Peak, NV 89047 (KRNK Ch. 4 Reno)—1-w, lat. 37° 43' 40", long. 117° 22' 51".

Silver Peak—K63EY, Silver Peak TV District, Box 786, Silver Peak, NV 89047 (KNPB Ch. 5 Reno)—1-w, lat. 37° 43' 40", long. 117° 22' 51".

Silver Peak—K67FW, Clark County School District, 4210 Channel 10 Dr., Las Vegas, NV 89121 (KLVX Ch. 10 Las Vegas)—100-w, lat. 37° 43' 40", long. 117° 22' 51". Requests change of primary station to KAME-TV Ch. 21 Reno. Holds CP for change to lat. 37° 42' 03", long. 117° 22' 59". BPTT-960517MT.

Silver Springs—K29BN, Sarkes Tarzian Inc., Box 7220, 4925 Energy Way, Reno, NV 89502 (KTVN Ch. 2 Reno)—1-w, lat. 39° 29' 04", long. 119° 17' 59".

Silver Springs—K31BM, Lyon County, 34 S. Main St., Yerington, NV 89447 (KRNK Ch. 4 Reno)—1-w, lat. 39° 29' 04", long. 119° 17' 59".

Silver Springs—K35FL (formerly K67ET), Broadcast Development Corp., 3rd Floor, Bldg. 2, 1888 Emory St., Atlanta, GA 30318 (KRXI Ch. 11 Reno)—100-w, lat. 39° 29' 04", long. 119° 17' 59".

Smith—K10HQ, Lyon County, 34 S. Main St., Yerington, NV 89447 (KRNK Ch. 4 Reno)—lat. 38° 41' 08", long. 119° 11' 06".

Smith—K12IT, Lyon County, 34 S. Main St., Yerington, NV 89447 (KTVN Ch. 2 Reno)—lat. 38° 41' 08", long. 119° 11' 06".

Smith—K24CA, Smith Valley Rotary Club, Walker Community Box 37, Coleville, CA (KTVN Ch. 2 Reno)—5-w, lat. 38° 41' 08", long. 119° 11' 06".

Smith—K30BT, Smith Valley Rotary Club, Walker Community Box 37, Coleville, CA (KRNK Ch. 4 Reno)—10-w, lat. 38° 41' 08", long. 119° 11' 06".

Smith & Smith Valley—K05GD, Smith Valley Rotary Club, Walker Community Box 37, Coleville, CA (KOLO-TV Ch. 8 Reno)—10-w, lat. 38° 41' 08", long. 119° 11' 06".

Smith Valley—See K05GD, Smith.

Smokey Valley—K62AX, Regents of the U. of New Mexico, Carver Station, Round Mountain, NV 89045 (KTVN Ch. 2 Reno)—10-w, lat. 38° 39' 30", long. 117° 00' 50".

Smokey Valley—K64BA, Smokey Valley TV District, Box 47, Round Mountain, NV 89045—lat. 38° 39' 30", long. 117° 00' 50".

Smokey Valley & Hadley—K09WK, Smokey Valley TV District, Box 1236, Round Mountain, NV 89045 (KTVN Ch. 2 Reno)—10-w, lat. 38° 42' 53", long. 117° 04' 46". Note: Licensed as LPTV.

Spanish Spring—See K14JY, Walker Lake.

Spanish Spring—See K24EY, Walker Lake.

Spanish Spring—See K42DS, Walker Lake.

Spanish Spring—See K55BF, Walker Lake.

Spring Creek—See K08LS, Elko.

Spring Creek Mobile Home Park—K12MS, Elko TV District, Box 456, Elko, NV 89801 (KTVB Ch. 7 Boise, ID)—1-w, lat. 40° 49' 16", long. 115° 42' 04".

Starr Valley—See K02KS, Ryndon.

Starr Valley—K04JR, Elko TV District, Box 456, Elko, NV 89801 (KTVB Ch. 7 Boise, ID)—10-w, lat. 41° 01' 20", long. 115° 11' 40".

Starr Valley—See K55IK, Elko.

Stead & Lawton—K49CK, Smith Television License Holdings Inc., 720 2nd Ave. S, St. Petersburg, FL 33701 (KOLQ-TV Ch. 8 Reno)—100-w, lat. 39° 35' 12", long. 119° 55' 52".

Stone Cabin Valley—See K09JC, Hot Creek Valley.

Tuscarora—K04HJ, Tuscarora TV, Box 12, Tuscarora, NV 89834 (KBCI-TV Ch. 2 Boise, ID)—10-w, lat. 41° 16' 33", long. 116° 04' 51".

Tuscarora—K13PC, Tuscarora TV, Box 12, Tuscarora, NV 89834 (KENV Ch. 10 Elko)—10-w, lat. 41° 16' 33", long. 116° 04' 51".

Ursine—K02EG, Lincoln County TV District 1, Box 216, Pioche, NV 89043 (KVBC Ch. 3 Las Vegas)—1-w, lat. 37° 59' 00", long. 114° 13' 20".

Ursine—K09FK, Lincoln County TV District 1, Box 216, Pioche, NV 89043 (KLAS-TV Ch. 8 Las Vegas)—1-w, lat. 37° 59' 00", long. 114° 13' 20".

Ursine—K11OW, Lincoln County TV District 1, Box 216, Pioche, NV 89043 (KVVU-TV Ch. 5 Henderson-Las Vegas)—1-w, lat. 37° 59' 00", long. 114° 13' 20".

Ursine—K13LU, Lincoln County TV District 1, Box 216, Pioche, NV 89043 (KTNV Ch. 13 Las Vegas)—1-w, lat. 37° 59' 00", long. 114° 13' 20".

Ursine—K50DA, Lincoln County TV District 1, Box 216, Pioche, NV 89043 (KLVX Ch. 10 Las Vegas)—10-w, lat. 37° 59' 00", long. 114° 13' 20".

Valmy & Redhouse area—K27GG (formerly K69CC), Humboldt County TV Maintenance Board, 25 W. 4th St., Winnemucca, NV 89445 (KTVN Ch. 2 Reno)—100-w, lat. 40° 56' 24", long. 117° 23' 36".

Valmy & Redhouse area—K29EV (formerly K65-BL), Humboldt County, 25 W. 4th St., Winnemucca, NV 89445 (KOLQ-TV Ch. 8 Reno)—100-w, lat. 40° 56' 24", long. 117° 23' 36".

Valmy & Redhouse area—K34FP (formerly K63BH), Humboldt County, 25 W. 4th St., Winnemucca, NV 89445 (KRVN Ch. 4 Reno)—100-w, lat. 40° 56' 24", long. 117° 23' 36".

Verdi—K06GB, Washoe County TV Tax District, Box 221, Verdi, NV 89439 (KOLQ-TV Ch. 8 Reno)—10-w, lat. 39° 34' 38", long. 119° 56' 19".

Verdi—K10GP, Washoe County TV Tax District, Box 221, Verdi, NV 89439 (KTVN Ch. 2 Reno)—lat. 39° 34' 38", long. 119° 56' 19".

Verdi—K15CT, Channel 5 Public Broadcasting Inc., No. 106, U. of Nevada-Reno Educ. Bldg., Reno, NV 89557 (KNPB Ch. 5 Reno; KAME-TV Ch. 21 Reno)—10-w, lat. 39° 34' 38", long. 119° 56' 19".

Verdi—K33ER, Washoe County TV Tax District, Box 221, Verdi, NV 89439 (KTVN Ch. 2 Reno)—100-w, lat. 39° 34' 38", long. 119° 56' 19".

Verdi—K51DJ, Washoe County TV Tax District, Box 221, Verdi, NV 89439 (KRVN Ch. 4 Reno)—100-w, lat. 39° 34' 38", long. 119° 56' 19".

Verdi—K54DA, Channel 5 Public Broadcasting Inc., 1670 N. Virginia St., Reno, NV 89503 (KNPB Ch. 5 Reno)—100-w, lat. 39° 34' 38", long. 119° 56' 19".

Victoria Mines—K08IY, White Pine Television District No. 1, Box 704, Ely, NV 89301 (KUTV Ch. 2 Salt Lake City, UT)—1-w, lat. 40° 19' 22", long. 114° 33' 39".

Victoria Mines—K10KL, White Pine Television District No. 1, Box 704, Ely, NV 89301 (KTVX Ch. 4 Salt Lake City, UT)—1-w, lat. 40° 19' 22", long. 114° 33' 39".

Victoria Mines—K12KO, White Pine Television District No. 1, Box 704, Ely, NV 89301 (KSL-TV Ch. 5 Salt Lake City, UT)—1-w, lat. 40° 19' 22", long. 114° 33' 39".

Virgin Valley—See K02FN, Mesquite.

Walker Lake—K38EH, Mineral TV District No. 1, Box 3126, Hawthorne, NV 89415 (KNPB Ch. 5 Reno)—100-w, lat. 38° 35' 27", long. 118° 34' 28".

Walker Lake & Spanish Spring—K14JY, Mineral Television District No. 1, Box 1991, Hawthorne, NV 89415 (KTVN Ch. 2 Reno)—110-w, lat. 38° 36' 27", long. 118° 34' 28".

Walker Lake & Spanish Spring—K24EY, Mineral Television District, Box 1991, Hawthorne, NV 89415 (KRXI Ch. 11 Reno)—100-w, lat. 38° 36' 27", long. 118° 34' 28".

Walker Lake & Spanish Spring—K42DS, Mineral Television District, Box 400, Hawthorne, NV 89415 (KOLQ-TV Ch. 8 Reno)—100-w, lat. 38° 36' 27", long. 118° 34' 28".

Walker Lake & Spanish Spring—K55BF, Mineral Television District, Box 400, Hawthorne, NV 89415 (KRVN Ch. 4 Reno)—20-w, lat. 38° 36' 27", long. 118° 34' 28".

Washoe Valley—See K12GW, Carson City.

Washoe Valley—See K52DN, Carson City.

Weed Heights—See K40DV, Yerington.

Wells—K08IQ, Elko TV District, Box 456, Elko, NV 89801 (KTVN Ch. 2 Reno)—1-w, lat. 41° 07' 18", long. 114° 33' 57".

Wells, Metropolis & Clover Valley—K58BR, Elko TV District, Box 456, Elko, NV 89801 (KSTU Ch. 13 Salt Lake City, UT)—100-w, lat. 41° 11' 40", long. 114° 56' 36".

Winnemucca—K07KH, Sarkes Tarzian Inc., Box 7220, 4925 Energy Way, Reno, NV 89502 (KTVN Ch. 2 Reno)—1-w, lat. 41° 00' 31", long. 117° 46' 10".

Winnemucca—K19EU (formerly K53BG), Humboldt County TV Maintenance Board, 25 W. 4th St., Winnemucca, NV 89445 (WWOR-TV Ch. 9 New York, NY-Secaucus, NJ, NY)—100-w, lat. 41° 00' 38", long. 117° 45' 40".

Winnemucca—K21FO (formerly K53CX), Humboldt County, 25 W. 4th St., Winnemucca, NV 89445 (KRVN Ch. 4 Reno)—100-w, lat. 41° 00' 38", long. 117° 45' 40".

Winnemucca—K23FR (formerly K57CO), Humboldt County, 25 W. 4th St., Winnemucca, NV 89445—lat. 41° 00' 38", long. 117° 45' 40".

Winnemucca—See K31FU, Golconda.

Winnemucca—See K35GD, Golconda.

Winnemucca—K45BJ, Humboldt County TV Maintenance Board, 25 W. 4th St., Winnemucca, NV 89445 (KTVB Ch. 7 Boise, ID; KRXI Ch. 11 Reno)—100-w, lat. 41° 00' 38", long. 117° 45' 40".

Winnemucca—K47CH, Humboldt County TV Maintenance Board, 25 W. 4th St., Winnemucca, NV 89445 (KOLQ-TV Ch. 8 Reno)—100-w, lat. 41° 00' 38", long. 117° 45' 40".

Winnemucca—K49BK, Humboldt County TV Maintenance Board, 25 W. 4th St., Winnemucca, NV 89445 (KBCI-TV Ch. 2 Boise, ID)—100-w, lat. 41° 00' 38", long. 117° 45' 40".

Winnemucca—K51BW, Humboldt County, 25 W. 4th St., Winnemucca, NV 89445 (KTVN Ch. 2 Reno)—100-w, lat. 41° 00' 38", long. 117° 45' 40".

Yerington—K06KC, Lyon County, 31 N. Main St., Yerington, NV 89447 (KOLQ-TV Ch. 8 Reno)—10-w, lat. 38° 59' 15", long. 119° 14' 35".

Yerington—K18BW, Lyon County, 31 N. Main St., Yerington, NV 89447 (KTVN Ch. 2 Reno)—10-w, lat. 38° 59' 15", long. 119° 14' 35".

Yerington—K49FZ (formerly K13QS), Lyon County, 31 N. Main St., Yerington, NV 89447 (KRVN Ch. 4 Reno)—10-w, lat. 38° 59' 15", long. 119° 14' 35".

Yerington, Weed Heights & Mason—K40DV, Lyon County, 31 N. Main St., Yerington, NV 89447 (KRVN Ch. 4 Reno; KRXI Ch. 11 Reno)—lat. 38° 59' 15", long. 119° 14' 35".

YP Ranches—K09LX, Petan Co., Tuscarora, NV 89834 (KBCI-TV Ch. 2 Boise, ID)—5-w, lat. 41° 42' 46", long. 116° 10' 12".

YP Ranches—K13MU, Petan Co., Tuscarora, NV 89834 (KTVB Ch. 7 Boise, ID)—5-w, lat. 41° 42' 46", long. 116° 10' 12".

Zephyr Cove—See K58AO, Crystal Bay.

New Hampshire

Berlin—W27BL, Hearst-Argyle Properties Inc., 868 7th Ave., New York, NY 10106 (WMUR-TV Ch. 9 Manchester)—300-w, lat. 44° 27' 30", long. 71° 10' 02".

Claremont—W10AC, Claremont TV Inc., 141 Hanover St., Claremont, NH 03743 (WMTW-TV Ch. 8 Portland-Poland Spring, ME)—1-w, lat. 43° 22' 48", long. 72° 22' 04".

Claremont—W12AF, Claremont TV Inc., 141 Hanover St., Claremont, NH 03743 (WCAX-TV Ch. 3 Burlington, VT)—1-w, lat. 43° 22' 48", long. 72° 22' 04".

Hanover—W15BK, U. of New Hampshire, Box 1100, Durham, NH 03824 (WENH Ch. 11 Durham)—1000-w, lat. 43° 42' 30", long. 72° 09' 15".

Keene—W58BV, WNNE-TV Inc., Box 1310, White River Junction, IL 05001 (WNNE Ch. 31 Hartford, VT-Hanover, NH, VT)—1000-w, lat. 42° 55' 29", long. 72° 16' 42". Note: Licensed as LPTV.

Littleton—W38CB, Hearst-Argyle Properties, 888 7th Ave., New York, NY 10106 (WMUR-TV Ch. 9 Manchester)—981-w, lat. 44° 09' 24", long. 71° 41' 57".

Littleton—WMUR-LP, Ch. 29, Hearst-Argyle Properties Inc., 888 7th Ave., New York, NY 10106—1000-w, lat. 44° 09' 24", long. 71° 41' 57". Note: Licensed as LPTV.

Pittsburg—W18BO, U. of New Hampshire, Box 1100, Durham, NH 03824 (WENH Ch. 11 Durham)—750-w, lat. 44° 56' 50", long. 71° 20' 28".

New Jersey

Belvidere—W55BS, New Jersey Public Broadcasting Authority, CN777, 1573 Parkside Ave., Trenton, NJ 08625 (WNJB Ch. 58 New Brunswick)—lat. 40° 46' 14", long. 75° 03' 52".

East Orange—W23BA, Paxson Communications LPTV inc., 601 Clearwater Park Rd., West Palm Beach, FL 33401-6233 (WHAI-TV Ch. 43 Bridgeport, CT)—1000-w, lat. 40° 48' 08", long. 74° 14' 48". Note: Licensed as LPTV.

Hackettstown—W49BE, New Jersey Public Broadcasting Authority, CN777, 1573 Parkside Ave., Trenton, NJ 08625 (WNJB Ch. 58 New Brunswick)—694-w, lat. 40° 51' 07", long. 74° 52' 36". Note: Licensed as LPTV.

Mahwah—W44AS, New Jersey Public Broadcasting Authority, CN777, 1573 Parkside Ave., Trenton, NJ 08625 (WNJN Ch. 50 Montclair)—lat. 41° 05' 19", long. 74° 14' 08".

Morristown—W54CZ (formerly W44AW), WLNY-TV, 270 S. Service Rd., Melville, NY 11747 (WLNY Ch. 55 Riverhead, NY)—966-w, lat. 40° 47' 08", long. 74° 30' 41". Note: Licensed as LPTV

Pittstown—W25BB, New Jersey Public Bcstg. Authority, CN777, 1573 Parkside Ave., Trenton, NJ 08625 (WNJT Ch. 52 Trenton)—lat. 40° 30' 37", long. 74° 57' 29".

Sussex—W36AZ, New Jersey Public Broadcasting Authority, CN777, 1573 Parkside Ave., Trenton, NJ 08625 (WNJN Ch. 50 Montclair)—920-w, lat. 41° 08' 37", long. 74° 36' 24".

New Mexico

Abiquiu—K06ME, Abiquiu Valley TV Assn., Box 63, Abiquiu, NM 87501 (KRQE Ch. 13 Albuquerque)—1-w, lat. 36° 10' 52", long. 106° 20' 28".

Abiquiu—K11MH, Abiquiu Valley TV Assn., Box 63, Abiquiu, NM 87501 (KOAT-TV Ch. 7 Albuquerque)—1-w, lat. 36° 10' 52", long. 106° 20' 28".

Abiquiu rural area—K02HU, Abiquiu Valley TV Assn., Box 63, Abiquiu, NM 87501 (KNME-TV Ch. 5 Albuquerque)—1-w, lat. 36° 10' 52", long. 106° 20' 28".

Abiquiu rural area—K09LY, Abiquiu Valley TV Assn., Box 63, Abiquiu, NM 87501 (KOB-TV Ch. 4 Albuquerque)—1-w, lat. 36° 10' 52", long. 106° 20' 28".

Alamogordo—K27GO (formerly K53BM), Raycom National Inc., 20th Floor, 201 Monroe St., Montgomery, AL 36104 (KASA-TV Ch. 2 Santa Fe-Albuquerque)—100-w, lat. 32° 49' 45", long. 105° 52' 14". Note: Licensed as LPTV. Holds CP for change to lat. 32° 49' 48", long. 105° 53' 15". BPTT-20000823ABQ.

Alamogordo—K29BD, Prime Time Christian Broadcasting Inc., Box 7708, Midland, TX 79708 (KRPV Ch. 27 Roswell)—100-w, lat. 32° 49' 47", long. 105° 53' 12". Note: Licensed as LPTV.

Alamogordo—K32FC, Alamogordo Evening Lions Club, Box 103, Alamogordo, NM 88310 (KOB-TV Ch. 4 Albuquerque; KOBR Ch. 8 Roswell)—100-w, lat. 32° 49' 44", long. 105° 53' 11".

Alamogordo—K40BP, NPG of Texas LP, Box 29, 825 Edmond St., St. Joseph, MO 64502 (KVIA-TV Ch. 7 El Paso, TX)—100-w, lat. 32° 49' 47", long. 105° 53' 15".

Alamogordo—K45FG, Pappas Telecasting of El Paso-Juarez, a California LP, 500 S. Chinoweth Rd., Visalia, CA 93277 (KDBC-TV Ch. 4 El Paso, TX)—100-w, lat. 32° 49' 45", long. 105° 53' 15".

Alamogordo—K63CD, Sara Diaz Warren, 6200 Valeria, El Paso, TX (KFOX-TV Ch. 14 El

Paso, TX)—1-w, lat. 32° 49' 45", long. 105° 52' 14". Note: Licensed as LPTV.

Alamogordo—K65CG, Emmis Television License Corp. of Honolulu, Suite 300, 3500 W. Olive Ave., Burbank, CA 91505-4604—lat. 32° 49' 40", long. 105° 52' 46". Note: Operating as LPTV.

Alamogordo & Holloman AFB—K34CR, KOAT Hearst-Argyle Television Inc., 888 7th Ave., New York, NY 10106 (KOAT-TV Ch. 7 Albuquerque)—1180-w, lat. 32° 49' 45", long. 105° 53' 15".

Alamogordo & Holloman AFB—K49FX (formerly K59AB), Emmis Television License Corp. of Honolulu, Suite 300, 3500 W. Olive Ave., Burbank, CA 91505-4604 (KBIM-TV Ch. 10 Roswell)—100-w, lat. 32° 49' 47", long. 105° 53' 12".

Alamogordo, Holloman AFB & Tularosa—K42EY (formerly K67AX), Regents of New Mexico State U., Box 30001, Dept. TV 22, Las Cruces, NM 88003-0001 (KRWG-TV Ch. 22 Las Cruces)—100-w, lat. 32° 49' 47", long. 105° 53' 13".

Albuquerque—K48AM, Univision Station Group Inc., 12th Floor, 605 3rd Ave., New York, NY 10158 (KLUZ-TV Ch. 41 Albuquerque)—1000-w, lat. 35° 12' 41", long. 106° 26' 56".

Albuquerque—K61EQ, Son Broadcasting Inc., Box 4338, Albuquerque, NM 87106 (KCHF Ch. 11 Santa Fe)—lat. 35° 12' 44", long. 106° 26' 58". Holds CP for change to 1000-w. BPTT-960510JE.

Alma—See K05JB, Glenwood.

Alma, Glenwood, Mule Creek area & Pleasanton—K02DE, Glenwood TV Club, Box 68, Glenwood, NM 88039 (KOAT-TV Ch. 7 Albuquerque)—10-w, lat. 33° 18' 14", long. 108° 56' 00". Note: Licensed as LPTV.

Alma, Glenwood, Mule Creek area & Pleasanton—K08GC, Glenwood TV Club, Box 68, Glenwood, NM 88039 (KVOA Ch. 4 Tucson, AZ)—10-w, lat. 33° 18' 14", long. 108° 56' 00".

Amalia—K06KL, Amalia TV Translator Assn., Box 27, Costilla, NM 87524 (KNME-TV Ch. 5 Albuquerque)—1-w, lat. 36° 55' 20", long. 105° 25' 15".

Amalia—K08IM, Amalia TV Translator Assn., Box 27, Costilla, NM 87524 (KOB-TV Ch. 4 Albuquerque)—1-w, lat. 36° 55' 20", long. 105° 25' 15".

Amalia—K10JL, Amalia TV Translator Assn., Box 27, Costilla, NM 87524 (KOAT-TV Ch. 7 Albuquerque)—1-w, lat. 36° 55' 20", long. 105° 25' 15".

Amalia—K12KB, Amalia TV Translator Assn., Box 27, Costilla, NM 87524 (KRQE Ch. 13 Albuquerque)—1-w, lat. 36° 55' 20", long. 105° 25' 15".

Angel Fire (formerly Eagle Nest & Moreno Valley)—K33FK (formerly K63AX), Regents of U. of New Mexico and Board of Education, of the City of Albuquerque, 1130 University NE, Albuquerque, NM 87102 (KNME-TV Ch. 5

Albuquerque)—20-w, lat. 36° 37' 39", long. 105° 13' 41".

Animas & Cotton City—K02JK, Hidalgo County Commissioners, 300 S. Shakespeare St., Lordsburg, NM (KGUN Ch. 9 Tucson, AZ)—10-w, lat. 32° 14' 54", long. 108° 59' 27".

Animas & Cotton City—K07PL, Hidalgo County Commissioners, 300 S. Shakespeare St., Lordsburg, NM 88045 (KOLD-TV Ch. 13 Tucson, AZ)—10-w, lat. 32° 14' 54", long. 108° 59' 27".

Animas & Cotton City—K110N, Hidalgo County Commissioners, 300 S. Shakespeare St., Lordsburg, NM 88045 (KVOA Ch. 4 Tucson, AZ)—10-w, lat. 32° 14' 54", long. 108° 59' 27".

Antonito—K51DM, Son Broadcasting Inc., Box 4338, Albuquerque, NM 87106 (KCHF Ch. 11 Santa Fe)—100-w, lat. 36° 51' 35", long. 106° 01' 09".

Arenas—See K07EB, Pinos Altos.

Arenas—See K11DU, Pinos Altos.

Arenas Valley—See K07EB, Pinos Altos.

Artesia—K46FE, Raycom Media Inc., 20th Floor, 201 Monroe St., Montgomery, AL 36104 (KASA-TV Ch. 2 Santa Fe-Albuquerque)—1000-w, lat. 32° 47' 39", long. 104° 12' 27".

Aztec—K08FR, Emmis Television License Corp. of Honolulu, Suite 300, 3500 W. Olive Ave., Burbank, CA 91505-4604 (KRQE Ch. 13 Albuquerque; KREZ-TV Ch. 6 Durango, CO)—10-w, lat. 36° 46' 20", long. 108° 01' 42".

Aztec—K38DA, Regents of the U. of New Mexico, 13 Broadcast Plaza, Albuquerque, NM 87104 (KNME-TV Ch. 5 Albuquerque)—20-w, lat. 36° 48' 42", long. 107° 53' 48".

Aztec & Cedar Hill—K10CG, KOAT Hearst-Argyle Television Inc., 888 7th Ave., New York, NY 10106 (KOAT-TV Ch. 7 Albuquerque)—10-w, lat. 36° 46' 20", long. 108° 01' 42".

Bingham & Carrizozo—K22FN (formerly K62BC), Regents of U. of New Mexico and Board of Education of the City of Albuquerque, 1130 University NE, Albuquerque, NM 87102 (KNME-TV Ch. 5 Albuquerque)—100-w, lat. 33° 49' 15", long. 106° 14' 42".

Black Lake—K06MS, KOB-TV Inc., 4 Broadcast Plaza SW, Albuquerque, NM 87104 (KOB-TV Ch. 4 Albuquerque)—1-w, lat. 36° 19' 14", long. 105° 18' 04".

Black Lake—K08LA, Emmis Television License Corp. of Honolulu, Suite 300, 3500 W. Olive Ave., Burbank, CA 91505-4604 (KRQE Ch. 13 Albuquerque)—1-w, lat. 36° 19' 14", long. 105° 18' 04".

Blanco & Bloomfield—K07IY, San Juan Non-Profit TV Assn., Box 444, Farmington, NM 87401 (KOB-TV Ch. 4 Albuquerque)—1-w, lat. 36° 41' 03", long. 107° 51' 29".

Blanco & Bloomfield—K09JJ, KOAT Hearst-Argyle Television Inc., 888 7th Ave., New York,

NY 10106 (KOAT-TV Ch. 7 Albuquerque)—1-w, lat. 36° 41' 03", long. 107° 51' 29".

Blanco & Bloomfield—K11JO, Emmis Television License Corp. of Honolulu, Suite 300, 3500 W. Olive Ave., Burbank, CA 91505-4604 (KRQE Ch. 13 Albuquerque; KREZ-TV Ch. 6 Durango, CO)—1-w, lat. 36° 41' 03", long. 107° 51' 29".

Bloomfield—See K07IY, Blanco.

Bloomfield—See K09JJ, Blanco.

Bloomfield—See K11JO, Blanco.

Bloomfield Bay—See K49ER, Farmington.

Bloomfield Bay—See K83AT, Farmington.

Bloomfield Hwy, Farmington & Huerfano—K57EB, KOB-TV LLC, 3415 University Ave., St. Paul, MN 55114 (KOB-TV Ch. 4 Albuquerque)—10-w, lat. 36° 25' 33", long. 107° 50' 39".

Brazos—See K09KJ, Tierra Amarillo.

Buena Vista—K10LE, Buena Vista TV Translator Corp., General Delivery, Buena Vista, NM 87712 (KOB-TV Ch. 4 Albuquerque)—1-w, lat. 35° 53' 55", long. 105° 15' 37".

Buena Vista—K12LQ, Buena Vista TV Translator Corp., General Delivery, Buena Vista, NM (KOAT-TV Ch. 7 Albuquerque)—1-w, lat. 35° 53' 55", long. 105° 15' 37".

Caballo—K31DR, Raycom Media Inc., 20th Floor, 201 Monroe St., Montgomery, AL 36104 (KASA-TV Ch. 2 Santa Fe-Albuquerque)—100-w, lat. 32° 58' 16", long. 107° 13' 23".

Caballo—K34FU (formerly K67BG), Emmis Television License Corp. of Honolulu, Suite 300, 3500 W. Olive Ave., Burbank, CA 91505-4604 (KBIM-TV Ch. 10 Roswell)—10-w, lat. 32° 58' 16", long. 107° 13' 23".

Caballo—K49CZ, KOAT Hearst-Argyle Television Inc., 888 7th Ave., New York, NY 10106 (KOAT-TV Ch. 7 Albuquerque)—1000-w, lat. 32° 58' 17", long. 107° 13' 25".

Capitan—See K58AH, Ruidoso.

Capitan & Ruidoso—K30GM (formerly K53BN), KOB-TV LLC, 3415 University Ave., St. Paul, MN 55114 (KOB-TV Ch. 4 Albuquerque)—lat. 33° 24' 14", long. 105° 46' 55".

Capitan & Ruidoso—K33GD (formerly K55AC), Raycom Media Inc., 1377 University Blvd. NE, Albuquerque, NM 87102 (KASA-TV Ch. 2 Santa Fe-Albuquerque)—100-w, lat. 33° 24' 14", long. 105° 46' 55".

Capitan & Ruidoso—K64AS, Apache Tribe of Mescalero, Mescalero, NM 88340 (KOB-TV Ch. 4 Albuquerque)—10-w, lat. 33° 22' 21", long. 105° 44' 54".

Capulin & Des Moines—K33GC (formerly K54BN), Regents of U. of New Mexico and Board of Education of the City of Albuquerque, 1130 University NE, Albuquerque, NM 87102 (KNME-TV Ch. 5 Albuquerque)—100-w, lat. 36° 42' 19", long. 103° 52' 35".

Capulin & Des Moines—K42CH, Sierra Grande TV Cooperative Inc., Rte. 3, Des Moines, NM 88148 (KAMR-TV Ch. 4 Amarillo, TX)—20-w, lat. 36° 42' 19", long. 103° 52' 38". Note: Licensed as LPTV

Capulin & Des Moines—K44CG, Sierra Grande TV Cooperative Inc., Rte. 3, Des Moines, NM 88148—lat. 36° 42' 19", long. 103° 52' 38".

Capulin & Des Moines—K46BY, Sierra Grande TV Cooperative Inc., Rte. 3, Des Moines, NM 88148 (KFDA-TV Ch. 10 Amarillo, TX)—20-w, lat. 36° 42' 19", long. 103° 52' 38".

Capulin & Des Moines—K50DY, Sierra Grande TV Cooperative Inc., Rte. 3, Des Moines, NM 88148 (KCIT Ch. 14 Amarillo, TX)—100-w, lat. 36° 42' 19", long. 103° 52' 38".

Capulin & Des Moines—K62AR, Sierra Grande TV Cooperative Inc., Rte. 3, Des Moines, NM 88148 (KOAT-TV Ch. 7 Albuquerque)—100-w, lat. 36° 42' 19", long. 103° 52' 38".

Carlsbad—K45GJ (formerly K57FI), KOB-TV LLC, 3415 University Ave., St. Paul, MN 55114 (KOB Ch. 8 Roswell)—100-w, lat. 32° 26' 17", long. 104° 16' 42".

Carlsbad—K47FX, Raycom Media Inc., 20th Floor, 201 Monroe St., Montgomery, AL 36104 (KASA-TV Ch. 2 Santa Fe-Albuquerque)—1000-w, lat. 32° 26' 17", long. 104° 16' 42". Note: Licensed as LPTV

Carlsbad—K49ES, Regents of Eastern New Mexico U., 52 Broadcast Center, Portales, NM 88130—100-w, lat. 32° 26' 17", long. 104° 16' 42".

Carlsbad—KCGD-LP (formerly K63CK), Ch. 63, Prime Time Christian Broadcasting Inc., Box 7708, Midland, TX 79708 (KRPV Ch. 27 Roswell)—100-w, lat. 32° 25' 15", long. 104° 14' 24". Note: Licensed as LPTV. Holds CP for change to lat. 32° 26' 15", long. 104° 16' 35".

Carrizozo—K20FW, KOB-TV LLC, 3415 University Ave., St. Paul, MN 55114 (KOB-TV Ch. 4 Albuquerque)—100-w, lat. 33° 25' 46", long. 105° 59' 17".

Carrizozo—K43BT, KOAT Hearst-Argyle Television Inc., 888 7th Ave., New York, NY 10106 (KOAT-TV Ch. 7 Albuquerque)—100-w, lat. 33° 24' 14", long. 105° 46' 55".

Carrizozo—See K62BC, Bingham.

Carrizozo Indian Community & Mud Canyon—K110D, Emmis Television License Corp. of Honolulu, Suite 300, 3500 W. Olive Ave., Burbank, CA 91505-4604 (KRQE Ch. 13 Albuquerque)—1-w, lat. 33° 22' 45", long. 105° 48' 31".

Carrizozo, Oscura & Three Rivers—K57CF, Emmis Television License Corp. of Honolulu, Suite 300, 3500 W. Olive Ave., Burbank, CA 91505-4604 (KRQE Ch. 13 Albuquerque)—100-w, lat. 33° 49' 15", long. 106° 14' 42".

Cebolla—K56EH, KOB-TV LLC, 3415 University Ave., St. Paul, MN 55114 (KOB-TV LLC

Ch. 56 Albuquerque)—1-w, lat. 36° 31' 56", long. 106° 28' 34".

Cebolla—K61FA, Cebolla TV Booster's Assn., Box 156, Cebolla, NM 87518 (KOAT-TV Ch. 7 Albuquerque)—10-w, lat. 36° 31' 59", long. 106° 28' 33".

Cedar Canyon & South Fork—K67BD, Apache Tribe of Mescalero, Mescalero, NM 88340 (KOB-TV Ch. 4 Albuquerque)—1-w, lat. 33° 24' 15", long. 105° 46' 51".

Cedar Hill—See K10CG, Aztec.

Central—See K07EB, Pinos Altos.

Chama—See K09KJ, Tierra Amarillo.

Chama—K34FD, Regents of U. of New Mexico and Board of Education of the City of Albuquerque, 1130 University Blvd. NE, Albuquerque, NM 87102 (KNME-TV Ch. 5 Albuquerque)—100-w, lat. 36° 53' 59", long. 106° 36' 10".

Chama—K44DD, Emmis Television License Corp. of Honolulu, Suite 300, 3500 W. Olive Ave., Burbank, CA 91505-4604 (KRQE Ch. 13 Albuquerque)—100-w, lat. 36° 53' 59", long. 106° 36' 04".

Cimarron—K28GF (formerly W60AA), Regents of U. of New Mexico & Board of Education of the City of Albuquerque, 1130 University Blvd. NE, Albuquerque, NM 87102 (KNME-TV Ch. 5 Albuquerque)—20-w, lat. 36° 33' 36", long. 105° 11' 40".

Cliff—K07AS, Cliff-Gila TV Club, Box 67, Gila, NM 88038 (KOLD-TV Ch. 13 Tucson, AZ; KRQE Ch. 13 Albuquerque)—1-w, lat. 32° 56' 46", long. 108° 42' 30".

Cliff & Gila—K02KG, Regents of New Mexico State U., Box 30001, Dept. TV 22, Las Cruces, NM 88003-0001 (KRWG-TV Ch. 22 Las Cruces)—10-w, lat. 32° 56' 46", long. 108° 42' 30".

Cliff & Gila—K04LP, Cliff-Gila TV Club, Box 67, Gila, NM 88038 (KVOA-TV Ch. 4 Tucson, AZ)—10-w, lat. 32° 56' 46", long. 108° 42' 30".

Cliff & Gila—K09IG, Cliff-Gila TV Club, Box 67, Gila, NM 88038 (KOAT-TV Ch. 7 Albuquerque)—1-w, lat. 32° 56' 46", long. 108° 42' 30".

Clovis—K16EX (formerly K55AM), Clovis Evening Lions Club, Box 751, Clovis, NM 88101 (KOB Ch. 8 Roswell)—1000-w, lat. 34° 26' 23", long. 103° 12' 45".

■ **Clovis**—K26CD, KFSA-TV Inc., Box 1400, Amarillo, TX 79189 (KFSA-TV Ch. 10 Amarillo, TX)—1000-w, lat. 34° 26' 25", long. 103° 12' 37".

Clovis—K34FJ, Prime Time Christian Bcstg. Inc., Box 7708, Midland, TX 79111 (KRPV Ch. 27 Roswell)—100-w, lat. 34° 26' 21", long. 103° 12' 40".

Clovis—K45BF, Quorum of Amarillo License LLC, 18 Newbury St., Boston, MA 02116 (KAMR-TV Ch. 4 Amarillo, TX)—1000-w, lat. 34° 26' 25", long. 103° 12' 37". Note: Licensed as LPTV.

Clovis—K47DH, Mission Broadcasting of Amarillo Inc., 806 S. Cassingham Rd., Bexley, OH 43209 (KCIT Ch. 14 Amarillo, TX)—1000-w, lat. 34° 26' 25", long. 103° 12' 37".

Clovis—K493Y, Emmis Television License Corp. of Honolulu, Suite 300, 3500 W. Olive Ave., Burbank, CA 91505-4604 (KBIM-TV Ch. 10 Roswell)—1000-w, lat. 34° 26' 25", long. 103° 12' 37".

Clovis—K51DX, Eastern New Mexico University, 15th & Ave. O, Portales, NM 88130 (KENW Ch. 3 Portales)—1000-w, lat. 34° 26' 25", long. 103° 12' 33".

Clovis—K66FT, Prime Time Christian Broadcasting Inc., Box 7708, Midland, TX 79708 (KBIM-TV Ch. 10 Roswell; KRPV Ch. 27 Roswell)—100-w, lat. 34° 26' 25", long. 103° 12' 33". Holds CP for change to 1000-w, lat. 34° 39' 15", long. 102° 43' 45". BPTT-960426JM.

Clovis, NM & Farwell, TX—K43BU, Marsh Media Inc., One Broadcast Center, Amarillo, TX 79101 (KVII-TV Ch. 7 Amarillo, TX)—1000-w, lat. 34° 26' 25", long. 103° 12' 37".

Colfax—See K20CV, Raton.

Colfax—K30GJ (formerly K57AB), KGB-TV LLC, 3415 University Ave., St. Paul, MN 55114 (KOB-TV Ch. 4 Albuquerque)—100-w, lat. 36° 33' 36", long. 105° 11' 40".

Colfax—See K43GW, Raton.

Colfax—K69AE, Emmis Television License Corp. of Honolulu, Suite 300, 3500 W. Olive Ave., Burbank, CA 91505-4604 (KRQE Ch. 13 Albuquerque)—20-w, lat. 36° 33' 36", long. 105° 11' 40".

Colfax, Red River & Eagle Nest—K45FC, Pulitzer Broadcasting Co., 3801 Carlisle Blvd. NE, Albuquerque, NM 87107 (KOAT-TV Ch. 7 Albuquerque)—20-w, lat. 36° 33' 36", long. 105° 11' 40".

Columbine Park—K09GR, KOB-TV LLC, 3415 University Ave., St. Paul, MN 55114 (KOB-TV Ch. 4 Albuquerque)—10-w, lat. 36° 41' 25", long. 105° 33' 43".

Conchas Dam—K020E, Conchas Television Assn., Box 961, Conchas Dam, NM 88416 (KNME-TV Ch. 5 Albuquerque)—1-w, lat. 35° 16' 11", long. 104° 13' 19".

Conchas Dam—K16DN, Conchas Television Assn., Box 961, Conchas Dam, NM 88416 (KASA-TV Ch. 2 Santa Fe-Albuquerque)—10-w, lat. 35° 16' 11", long. 104° 13' 19".

Conchas Dam & Garita—K09IA, Conchas Dam TV Assn., Box 961, Conchas Dam, NM 88416 (KOB-TV Ch. 4 Albuquerque)—1-w, lat. 35° 15' 48", long. 104° 13' 36".

Conchas Dam & Garita—K11JD, Conchas Dam TV Assn., Box 961, Conchas Dam, NM 88416 (KOAT-TV Ch. 7 Albuquerque)—1-w, lat. 35° 15' 48", long. 104° 13' 36".

Conchas Dam, FAA Radar Station & Garita—K06JB, Conchas Dam TV Assn., Box 961, Conchas Dam, NM 88416 (KRQE

Ch. 13 Albuquerque)—5-w, lat. 35° 15' 48", long. 104° 13' 36".

Cotton City—See K02JK, Animas.

Cotton City—See K07PL, Animas.

Cotton City—See K110N, Animas.

Coyote—K02IR, Coyote TV Translator Co., Box 7, Coyote, NM 87012 (KRQE Ch. 13 Albuquerque)—1-w, lat. 36° 13' 30", long. 106° 41' 15".

Coyote—K09NT, Coyote TV Translator Co., Box 7, Coyote, NM 87012 (KOB-TV Ch. 4 Albuquerque)—1-w, lat. 36° 13' 30", long. 106° 41' 15".

Coyote—K11NY, Coyote TV Translator Co., Box 7, Coyote, NM 87012 (KOAT-TV Ch. 7 Albuquerque)—1-w, lat. 36° 13' 30", long. 106° 41' 15".

Coyote Canyon—K47DI, Emmis Television License Corp. of Honolulu, Suite 300, 3500 W. Olive Ave., Burbank, CA 91505-4604 (KRQE Ch. 13 Albuquerque)—lat. 35° 54' 30", long. 108° 46' 28".

Coyote Canyon School—See K09NA, Sheep Springs.

Crownpoint—K28GT (formerly K63EQ), KOB-TV LLC, 3415 University Ave., St. Paul, MN 55114 (KOB Ch. 12 Farmington)—10-w, lat. 35° 40' 52", long. 108° 08' 53".

Crownpoint—K65FJ, KOAT Hearst-Argyle Television Inc., 888 7th Ave., New York, NY 10106 (KOAT-TV Ch. 7 Albuquerque)—10-w, lat. 35° 40' 52", long. 108° 08' 53".

Crownpoint—K67FP, Emmis Television License Corp. of Honolulu, Suite 300, 3500 W. Olive Ave., Burbank, CA 91505-4604 (KRQE Ch. 13 Albuquerque)—10-w, lat. 35° 40' 53", long. 108° 08' 53".

Deming—K43FU, Raycom Media Inc., 20th Floor, 201 Monroe St., Montgomery, AL 36104 (KASA-TV Ch. 2 Santa Fe-Albuquerque)—100-w, lat. 32° 11' 40", long. 107° 36' 29".

Deming—K51DS, KOAT Hearst-Argyle Television Inc., 888 7th Ave., New York, NY 10106 (KOAT-TV Ch. 7 Albuquerque)—100-w, lat. 32° 12' 00", long. 107° 36' 35".

Deming—K55BT, NPG of Texas LP, Box 29, 825 Edmond St., St. Joseph, MO 64502 (KVIA-TV Ch. 7 El Paso, TX)—100-w, lat. 32° 11' 40", long. 107° 36' 29".

Deming & areas NE & S—K57AW, Emmis Television License Corp. of Honolulu, Suite 300, 3500 W. Olive Ave., Burbank, CA 91505-4604 (KRQE Ch. 13 Albuquerque)—1000-w, lat. 32° 11' 40", long. 107° 36' 29".

Des Moines—See K33GC, Capulin.

Des Moines—See K42CH, Capulin.

Des Moines—See K44CG, Capulin.

Des Moines—See K46BY, Capulin.

New Mexico—Translators

Des Moines—See K50DY, Capulin.

Des Moines—See K62AR, Capulin.

Dezza Bluff—See K09NA, Sheep Springs.

Dixon—See K09LN, Rinconada.

Dixon—See K11KQ, Rinconada.

Dora—K24DU, Marsh Media Inc., One Broadcast Center, Amarillo, TX 79101 (KVII-TV Ch. 7 Amarillo, TX)—1000-w, lat. 33° 51' 30", long. 103° 19' 30".

Dora—K40GC (formerly K69CQ), Emmis Television License Corp. of Honolulu, Suite 300, 3500 W. Olive Ave., Burbank, CA 91505-4604 (KBIM-TV Ch. 10 Roswell)—100-w, lat. 33° 54' 15", long. 103° 30' 41".

Dora—K48HC (formerly K67CS), Marsh Media Inc., One Broadcast Center, Amarillo, TX 79101 (KFDA-TV Ch. 10 Amarillo, TX)—100-w, lat. 33° 51' 52", long. 103° 19' 59".

Dulce & Lumberton—K26EP, Emmis Television License Corp. of Honolulu, Suite 300, 3500 W. Olive Ave., Burbank, CA 91505-4604 (KRQE Ch. 13 Albuquerque; KREZ-TV Ch. 6 Durango, CO)—20-w, lat. 36° 59' 00", long. 105° 58' 11".

Dulce & Lumberton—K28ER, KOAT Hearst-Argyle Television Inc., 888 7th Ave., New York, NY 10106 (KOAT-TV Ch. 7 Albuquerque)—20-w, lat. 36° 59' 00", long. 106° 58' 11".

Dulce & Lumberton—K30EK, KOB-TV LLC, 3415 University Ave., St. Paul, MN 55114 (KOB-TV Ch. 12 Farmington)—20-w, lat. 36° 59' 00", long. 106° 58' 11".

Eagle Nest—K20GO (formerly K53ET), Eagle Nest TV Assn., Box 372, Angel Fire, NM 87710 (KASA-TV Ch. 2 Santa Fe-Albuquerque)—100-w, lat. 36° 38' 28", long. 105° 13' 48".

Eagle Nest—K38EC, Emmis Television License Corp. of Honolulu, Suite 300, 3500 W. Olive Ave., Burbank, CA 91505-4604 (KRQE Ch. 13 Albuquerque)—100-w, lat. 36° 33' 36", long. 105° 11' 40".

Eagle Nest—See K45FC, Colfax.

Eagle Nest—K48AX, Eagle Nest TV Assn., Box 372, Angel Fire, NM 87710—100-w, lat. 36° 38' 28", long. 105° 13' 48".

Eagle Nest & rural area—K09AK, Eagle Nest TV Assn., Box 372, Angel Fire, NM 87710 (KOAT-TV Ch. 7 Albuquerque)—1-w, lat. 36° 38' 28", long. 105° 13' 48".

Eagle Nest & rural area—K35BZ, Eagle Nest TV Assn., Box 372, Angel Fire, NM 87710 (KRQE Ch. 13 Albuquerque)—100-w, lat. 36° 38' 28", long. 105° 13' 48".

El Morro—K09KB, Ramah TV Assn., Box 64, Ramah, NM 87320 (KOAT-TV Ch. 7 Albuquerque)—1-w, lat. 35° 02' 28", long. 108° 19' 00".

Elida—K36DQ, Prime Time Christian Broadcasting Inc., Box 7708, Midland, TX 79708 (KRPV Ch. 27 Roswell)—100-w, lat. 33° 51' 25", long. 103° 44' 56".

Embudo—See K09LN, Rinconada.

Embudo—See K11KQ, Rinconada.

Espanola—K39EJ, Raycom Media Inc., 20th Floor, 201 Monroe St., Montgomery, AL 36104 (KTVM Ch. 7 Bolse, ID)—20-w, lat. 45° 26' 23", long. 117° 53' 59".

FAA Radar Station—See K06JB, Conchas Dam.

Farley & rural area—K11GL, Farley TV Club, Star Rte., Springer, NM 87747 (KOB-TV Ch. 4 Albuquerque)—1-w, lat. 36° 25' 48", long. 104° 09' 24".

Farmington—K19CM, KOAT Hearst-Argyle Television Inc., 888 7th Ave., New York, NY 10106 (KOAT-TV Ch. 7 Albuquerque)—100-w, lat. 36° 41' 48", long. 108° 10' 39".

Farmington—K21AX, Emmis Television License Corp. of Honolulu, Suite 300, 3500 W. Olive Ave., Burbank, CA 91505-4604 (KRQE Ch. 13 Albuquerque; KREZ-TV Ch. 6 Ourango, CO)—100-w, lat. 36° 41' 48", long. 108° 10' 39".

Farmington—K23BT, Emmis Television License Corp. of Honolulu, Suite 300, 3500 W. Olive Ave., Burbank, CA 91505-4604 (KASY-TV Ch. 50 Albuquerque)—1000-w, lat. 36° 40' 16", long. 108° 13' 54".

Farmington—K27GJ (formerly K55DW), Raycom National Inc., 20th Floor, 201 Monroe St., Montgomery, AL 36104 (KASA-TV Ch. 2 Santa Fe-Albuquerque)—1000-w, lat. 36° 41' 48", long. 108° 10' 39". Note: Licensed as LPTV.

Farmington—K40FI, Regents of U. of New Mexico & Board of Education of the City of Albuquerque, 1130 University Blvd. NE, Albuquerque, NM 87102 (KNME-TV Ch. 5 Albuquerque)—20-w, lat. 06° 24' 56", long. 107° 50' 40".

Farmington—K43AI, Regents of U. of New Mexico & Board of Education of the City of Albuquerque, 1130 University Blvd. NE, Albuquerque, NM 87102 (KNME-TV Ch. 5 Albuquerque)—100-w, lat. 36° 41' 48", long. 108° 10' 39". Note: Licensed as LPTV.

Farmington—See K57EB, Bloomfield Hwy

Farmington, Bloomfield Bay & Huerfano—K49ER, KOAT Hearst-Argyle Television Inc., 888 7th Ave., New York, NY 10106 (KOAT-TV Ch. 7 Albuquerque)—10-w, lat. 36° 25' 33", long. 107° 50' 39".

Farmington, Bloomfield Bay & Huerfano—K83AT, Emmis Television License Corp. of Honolulu, Suite 300, 3500 W. Olive Ave., Burbank, CA 91505-4604 (KRQE Ch. 13 Albuquerque)—10-w, lat. 36° 26' 09", long. 107° 50' 39".

Fierro—See K07EB, Pinos Altos.

Forrest & McAllister—K29FC (formerly K52CR), KOAT Hearst-Argyle Television Inc., 888 7th Ave., New York, NY 10106 (KOAT-TV Ch. 7 Albuquerque)—100-w, lat. 34° 50' 32", long. 103° 42' 44".

Forrest & McAllister—K34EZ, Regents of Eastern New Mexico U., 52 Broadcast Center, Portales, NM 88130 (KENW Ch. 3 Portales)—100-w, lat. 34° 49' 54", long. 103° 43' 58".

Forrest & McAllister—K61AF, Clovis Evening Lions Club, Box 751, Clovis, NM 88101 (KOB-TV Ch. 4 Albuquerque)—100-w, lat. 34° 50' 45", long. 103° 42' 35".

Fort Bayard—See K11DU, Pinos Altos.

Fort Bayard, Santa Rita & Silver City—K02ES, Pappas Telecasting of El Paso-Juarez, a California LP, 500 S. Chinoweth Rd., Visalia, CA 93277 (KDBC-TV Ch. 4 El Paso, TX)—10-w, lat. 32° 50' 41", long. 108° 14' 18".

Fort Sumner—K13IL, Fort Sumner Chamber of Commerce, Box 49, Fort Sumner, NM (KOAT-TV Ch. 7 Albuquerque)—10-w, lat. 34° 35' 21", long. 104° 21' 26".

Gallina—K30FT, Regents of U. of New Mexico & Board of Education of the City of Albuquerque, 1130 University Blvd. NE, Albuquerque, NM 87102 (KNME-TV Ch. 5 Albuquerque)—100-w, lat. 36° 13' 15", long. 106° 45' 41".

Gallina—K36EY, KOAT Hearst-Argyle Television Inc., 888 7th Ave., New York, NY 10106 (KOAT-TV Ch. 7 Albuquerque; KOCO-TV Ch. 5 Oklahoma City, OK)—20-w, lat. 36° 13' 14", long. 106° 45' 42".

Gallina—K48GD, KOB-TV LLC, 3415 University Ave., St. Paul, MN 55114 (KOB-TV Ch. 4 Albuquerque)—20-w, lat. 36° 13' 14", long. 106° 45' 42".

Gallina—K67CE, Emmis Television License Corp. of Honolulu, Suite 300, 3500 W. Olive Ave., Burbank, CA 91505-4604 (KRQE Ch. 13 Albuquerque)—20-w, lat. 36° 13' 14", long. 106° 45' 42".

Gallup—K06IS, KOB-TV LLC, 3415 University Ave., St. Paul, MN 55114 (KOB-TV Ch. 4 Albuquerque)—100-w, lat. 35° 54' 36", long. 108° 46' 33".

Gallup—K08IJ, KOAT Hearst-Argyle Television Inc., 888 7th Ave., New York, NY 10106 (KOAT-TV Ch. 7 Albuquerque)—100-w, lat. 35° 54' 34", long. 108° 46' 27".

Gallup—K23FE (formerly K63BD), Regents of U. of New Mexico & Board of Education of the City of Albuquerque, 1130 University NE, Albuquerque, NM 87102 (KNME-TV Ch. 5 Albuquerque)—100-w, lat. 35° 32' 04", long. 108° 44' 26".

Gallup—K46FN (formerly K67BP), City of Gallup, Box 1270, Gallup, NM 87301 (KOAT-TV Ch. 7 Albuquerque)—100-w, lat. 35° 32' 04", long. 108° 44' 26".

Gallup—K48GK (formerly K69BW), City of Gallup, Box 1270, Gallup, NM 87301 (KRQE Ch. 13 Albuquerque)—100-w, lat. 35° 32' 04", long. 108° 44' 26".

Gallup—K65BH, City of Gallup, Box 1270, Gallup, NM 87301 (KOB-TV Ch. 4 Albuquerque)—100-w, lat. 35° 32' 04", long. 108° 44' 26".

Garfield, Hatch, Leasburg & Radium Springs—K65BS, Regents of New Mexico State U., Box 30001, Dept. TV-22, Las Cruces, NM 88003 (KRWG-TV Ch. 22 Las Cruces)—100-w, lat. 32° 41' 42", long. 107° 03' 48".

Garita—See K06JB, Conchas Dam.

Garita—See K09IA, Conchas Dam.

Garita—See K11JD, Conchas Dam.

Gila—See K02KG, Cliff.

Gila—See K04LP, Cliff.

Gila—See K09IG, Cliff.

Gila Center—K07QP, Gila Center Recreation Assn., Box 100, Rte. 11, Silver City, NM 88061—lat. 33° 07' 02", long. 108° 11' 30".

Gila Center Federal Housing area & Gila Hot Springs—K05GR, Gila Center Recreation Assn., Box 100, Rte. 11, Silver City, NM 88061 (KTSM-TV Ch. 9 El Paso, TX)—1-w, lat. 33° 07' 02", long. 108° 11' 30".

Gila Hot Springs—See K05GR, Gila Center Federal Housing area.

Glenwood—See K02DE, Alma.

Glenwood—See K08GC, Alma.

Glenwood, Alma, Mule Creek & Pleasanton—K05JB, Glenwood TV Club, Box 68, Glenwood, NM 88039 (KOLD-TV Ch. 13 Tucson, AZKRQE Ch. 13 Albuquerque)—10-w, lat. 33° 18' 14", long. 108° 56' 00".

Grants—K46FI, Raycom Media Inc., 20th Floor, 201 Monroe St., Montgomery, AL 36104 (KASA-TV Ch. 2 Santa Fe-Albuquerque)—100-w, lat. 35° 15' 10", long. 107° 35' 48".

Grants & Milan—K06CU, KOB-TV LLC, 3415 University Ave., St. Paul, MN 55114 (KOB-TV Ch. 4 Albuquerque)—1-w, lat. 35° 07' 00", long. 107° 54' 02".

Grants & Milan—K09EP, Emmis Television License Corp. of Honolulu, Suite 300, 3500 W. Olive Ave., Burbank, CA 91505-4604 (KRQE Ch. 13 Albuquerque)—1-w, lat. 35° 07' 00", long. 107° 54' 02".

Grants & Milan—K11EV, KOAT Hearst-Argyle Television Inc., 888 7th Ave., New York, NY 10106 (KOAT-TV Ch. 7 Albuquerque)—1-w, lat. 35° 07' 00", long. 107° 54' 02".

Grants & Milan—K33GA (formerly K67CR), Regents of U. of New Mexico & Board of Education of the City of Albuquerque, 1130 University NE, Albuquerque, NM 87102 (KNME-TV Ch. 5 Albuquerque)—10-w, lat. 35° 07' 00", long. 107° 54' 02". Holds CP for change to 100-w. BPTT-20000419ABT.

Guadalupita—K09LQ, KOB-TV LLC, 3415 University Ave., St. Paul, MN 55114 (KOB-TV Ch. 4 Albuquerque)—1-w, lat. 36° 07' 21", long. 105° 13' 24".

Guadalupita—K11NV, Emmis Television License Corp. of Honolulu, Suite 300, 3500 W.

Olive Ave., Burbank, CA 91505-4604 (KRQE Ch. 13 Albuquerque)—1-w, lat. 36° 07' 19", long. 105° 13' 25".

Hanover—See K07EB, Pinos Altos.

Hatch—K28GJ, Regents of New Mexico State U., Box 30001, Dept. TV-22, Las Cruces, NM 88003—lat. 32° 41' 43", long. 107° 03' 48".

Hatch—See K65BS, Garfield.

Hillsboro—K02IP, Hillsboro TV Assn., Box 485, Hillsboro, NM 88042 (KVIA-TV Ch. 7 El Paso, TX)—1-w, lat. 32° 55' 45", long. 107° 32' 00".

Hillsboro—K06DX, Hillsboro TV Assn., Box 485, Hillsboro, NM 88042 (KTSM-TV Ch. 9 El Paso, TX)—1-w, lat. 32° 55' 45", long. 107° 32' 00".

Hillsboro—K08LP, Hillsboro TV Assn., Box 485, Hillsboro, NM 88042 (KOAT-TV Ch. 7 Albuquerque)—1-w, lat. 32° 55' 24", long. 107° 32' 43".

Hillsboro—K11HB, Hillsboro TV Assn., Box 485, Hillsboro, NM 88042 (KDBC-TV Ch. 4 El Paso, TX; KRQE Ch. 13 Albuquerque)—1-w, lat. 32° 55' 45", long. 107° 32' 00".

Hillsboro—K13UL, Regents of New Mexico State U., Box 30001, Dept. TV-22, Las Cruces, NM 88003 (KRWG-TV Ch. 22 Las Cruces)—10-w, lat. 32° 55' 24", long. 107° 32' 43".

Hillsboro—K18DY, Raycom Media Inc., 20th Floor, 201 Monroe St., Montgomery, AL 36104 (KOAT-TV Ch. 7 Albuquerque; KASA-TV Ch. 2 Santa Fe-Albuquerque)—1-w, lat. 32° 55' 24", long. 107° 32' 43".

Hobbs—K12NH, KOAT Hearst-Argyle Television Inc., 888 7th Ave., New York, NY 10106 (KOAT-TV Ch. 7 Albuquerque)—lat. 32° 45' 59", long. 103° 10' 11".

Hobbs—K47CF, Ramar Communications II Ltd., 9800 University Ave., Lubbock, TX 79423 (KJTV Ch. 34 Lubbock, TX)—1000-w, lat. 32° 43' 28", long. 103° 09' 03". Note: Licensed as LPTV.

Hobbs—K55CB, Marsh Media of El Paso, 4140 Rio Bravo, El Paso, TX 79902 (KVIA-TV Ch. 7 El Paso, TX)—100-w, lat. 32° 45' 59", long. 103° 10' 11".

Hobbs—K58EJ, KOAT Hearst-Argyle Television Inc., 888 7th Ave., New York, NY 10106 (KOAT-TV Ch. 7 Albuquerque)—1000-w, lat. 32° 45' 59", long. 103° 10' 11".

Hobbs—KHLC-LP (formerly K18DK), Ch. 18, Prime Time Christian Broadcasting Inc., Box 7708, Midland, TX 79708 (KRPV Ch. 27 Roswell)—lat. 32° 42' 48", long. 103° 05' 29".

Holloman AFB—See K34CR, Alamogordo.

Holloman AFB—See K42EY, Alamogordo.

Holloman AFB—See K49FX, Alamogordo.

Hornsby Ranch, Montoya & Newkirk—K59BD, Emmis Television License Corp. of Honolulu, Suite 300, 3500 W. Olive Ave., Burbank, CA 91505-4604 (KRQE Ch. 13 Albuquerque)—100-w, lat. 34° 59' 07", long. 104° 08' 00".

quereque)—100-w, lat. 34° 59' 07", long. 104° 07' 60".

Horse Springs—K46EZ, KOAT Hearst-Argyle Television Inc., 888 7th Ave., New York, NY 10106 (KOAT-TV Ch. 7 Albuquerque)—100-w, lat. 33° 46' 14", long. 107° 51' 15".

Horse Springs Store & ranch area—K48GM, KOB-TV LLC, 3415 University Ave., St. Paul, MN 55114 (KOB-TV Ch. 4 Albuquerque)—100-w, lat. 33° 46' 15", long. 107° 51' 18".

Huertano—See K49ER, Farmington.

Huertano—See K57EB, Bloomfield Hwy.

Huertano—See K83AT, Farmington.

Hurley—See K07EB, Pinos Altos.

Hurley—See K11DU, Pinos Altos.

Indian Village—See K36FD, Fort Wingate.

Kalispell—K68DX, KOB-TV LLC, 3415 University Ave., St. Paul, MN 55114 (KOB-TV Ch. 4 Albuquerque)—100-w, lat. 32° 11' 40", long. 107° 36' 29".

Kingston—K05ER, Kingston Community TV, Box 104, Star Rte. 2, Hillsboro, NM 88042 (KTSM-TV Ch. 9 El Paso, TX)—1-w, lat. 32° 55' 53", long. 107° 42' 47".

■ **Las Cruces**—K20GL (formerly K68FV), KDBC-TV LP, 2201 Wyoming Ave., El Paso, TX 79903 (KDBC-TV Ch. 4 El Paso, TX)—100-w, lat. 32° 16' 41", long. 106° 54' 36". Holds CP for change to 977-w BMPPT-9806C1PU.

Las Cruces—K30FH, Prime Time Christian Broadcasting Inc., Box 7708, Midland, TX 79708 (KRPV Ch. 27 Roswell)—1000-w, lat. 32° 24' 17", long. 106° 45' 38".

Las Cruces—K42DJ, KOB-TV LLC, 3415 University Ave., St. Paul, MN 55114 (KOB-TV Ch. 4 Albuquerque)—1000-w, lat. 32° 16' 44", long. 106° 54' 40".

Las Cruces—K46DH, Council Tree Communications VI LP, Suite 211, 2919 17th Ave., Longmont, CO 80503 (KMAZ Ch. 48 Las Cruces)—250-w, lat. 32° 18' 19", long. 106° 46' 41". Note: Licensed as LPTV.

Las Cruces—K54GR, Regents of New Mexico State U., Box 30001, Dept. TV-22, Las Cruces, NM 88003 (KRWG-TV Ch. 22 Las Cruces)—1000-w, lat. 32° 24' 17", long. 106° 45' 38".

Las Cruces & Organ—K57BV, NPG of Texas LP, Box 29, 825 Edmond St., St. Joseph, MO 64502 (KVIA-TV Ch. 7 El Paso, TX)—1000-w, lat. 32° 16' 41", long. 106° 54' 36".

Las Vegas—K09AI, KOAT Hearst-Argyle Television Inc., 888 7th Ave., New York, NY 10106 (KOAT-TV Ch. 7 Albuquerque)—10-w, lat. 35° 35' 04", long. 105° 12' 07".

Las Vegas—K43FI, Emmis Television License Corp. of Honolulu, Suite 300, 3500 W. Olive Ave., Burbank, CA 91505-4604 (KRQE Ch. 13 Albuquerque)—100-w, lat. 35° 36' 16", long. 105° 15' 35".

Las Vegas—K47GV (formerly K06ED), KOB-TV LLC, 3415 University Ave., St. Paul, MN 55114 (KOB-TV Ch. 4 Albuquerque)—10-w, lat. 35° 35' 04", long. 105° 12' 07". Holds CP for change to lat. 35° 37' 39", long. 105° 14' 10". BPTT-23000728AFP.

Las Vegas & Loma Parks—K33FH (formerly K65BQ), Regents of U. of New Mexico & Board of Education of the City of Albuquerque, 1130 University NE, Albuquerque, NM 87102 (KNME-TV Ch. 5 Albuquerque)—100-w, lat. 35° 37' 59", long. 105° 14' 10". Holds CP for change to 98-w BPTT-960515JG.

Leasburg—See K65BS, Garfield.

Lordsburg—K02KP, Regents of New Mexico State U., Box 30001, Dept. TV-22, Las Cruces, NM 88003 (KRWG-TV Ch. 22 Las Cruces)—10-w, lat. 32° 19' 40", long. 108° 43' 38".

Lordsburg—K27FN, KOB-TV LLC, 3415 University Ave., St. Paul, MN 55114 (KOB-TV Ch. 4 Albuquerque)—10-w, lat. 32° 18' 58", long. 108° 45' 20".

Lordsburg—K29DP, Emmis Television License Corp. of Honolulu, Suite 300, 3500 W. Olive Ave., Burbank, CA 91505-4604 (KRQE Ch. 13 Albuquerque)—10-w, lat. 32° 18' 58", long. 108° 45' 18".

Lordsburg—K36GA (formerly K59CM), KOB-TV LLC, 3415 University Ave., St. Paul, MN 55114 (KOB-TV Ch. 4 Albuquerque)—10-w, lat. 32° 34' 57", long. 108° 25' 26".

Lordsburg—K52FW, KOAT Hearst-Argyle Television Inc., 888 7th Ave., New York, NY 10106 (KOAT-TV Ch. 7 Albuquerque)—10-w, lat. 32° 34' 57", long. 108° 25' 29".

Lordsburg—K63DU, Emmis Television License Corp. of Honolulu, Suite 300, 3500 W. Olive Ave., Burbank, CA 91505-4604 (KRQE Ch. 13 Albuquerque)—600-w, lat. 32° 34' 57", long. 108° 25' 29".

Lordsburg—K63DU, Emmis Television License Corp. of Honolulu, Suite 300, 3500 W. Olive Ave., Burbank, CA 91505-4604 (KRQE Ch. 13 Albuquerque)—600-w, lat. 32° 34' 57", long. 108° 25' 29".

Lumberton—See K26EP, Dulce.

Lumberton—See K28ER, Dulce.

Lumberton—See K30EK, Dulce.

Maxwell—See K06DB, Raton.

Maxwell—See K08EA, Raton.

Maxwell—See K10BQ, Raton.

Maxwell—See K20CV, Raton.

Maxwell—See K43GW, Raton.

McAllister—See K29FC, Forrest.

McAllister—See K34EZ, Forrest.

McAllister—See K61AF, Forrest.

Mescalero—K02KR, Apache Tribe of Mescalero, Box 176, Mescalero, NM 88340 (KENW Ch. 3 Portales)—10-w, lat. 33° 09' 40", long. 105° 46' 30".

Mescalero—K06EV, Apache Tribe of Mescalero, Box 176, Mescalero, NM 88340—lat. 33° 09' 40", long. 105° 46' 30".

Mescalero—K10KJ, Apache Tribe of Mescalero, Box 176, Mescalero, NM 88340 (KOAT-TV Ch. 7 Albuquerque)—10-w, lat. 33° 09' 40", long. 105° 46' 30".

Mescalero—K11IE, Apache Tribe of Mescalero, Box 176, Mescalero, NM 88340—lat. 33° 09' 40", long. 105° 46' 30".

Mescalero—K12KU, Apache Tribe of Mescalero, Box 176, Mescalero, NM 88340 (KRQE Ch. 13 Albuquerque)—1-w, lat. 33° 09' 40", long. 105° 46' 30".

Mescalero—K13OY, Emmis Television License Corp. of Honolulu, Suite 300, 3500 W. Olive Ave., Burbank, CA 91505-4604 (KBIM-TV Ch. 10 Roswell)—10-w, lat. 33° 09' 40", long. 105° 46' 30".

Mescalero—See K58AH, Ruidoso.

Mescalero Apache Reservation—K02KQ, Apache Tribe of Mescalero, Box 176, Mescalero, NM 88340 (KENW Ch. 3 Portales)—10-w, lat. 33° 11' 16", long. 105° 42' 55".

Mescalero Apache Reservation—K08IX, Apache Tribe of Mescalero, Box 176, Mescalero, NM 88340 (KOAT-TV Ch. 7 Albuquerque)—10-w, lat. 33° 11' 16", long. 105° 42' 55".

Mescalero Apache Reservation—K11NW, New Mexico Broadcasting Co. Inc., 13 Broadcast Plaza SW, Albuquerque, NM 87104 (KRQE Ch. 13 Albuquerque)—10-w, lat. 33° 11' 16", long. 105° 42' 55".

Mescalero Apache Reservation—K11NW, New Mexico Broadcasting Co. Inc., 13 Broadcast Plaza SW, Albuquerque, NM 87104 (KRQE Ch. 13 Albuquerque)—10-w, lat. 33° 11' 16", long. 105° 42' 55".

Mesita Del Gato Ranch area—K55AL, KOB-TV Inc., 4 Broadcast Plaza SW, Albuquerque, NM 87104 (KOB-TV Ch. 4 Albuquerque)—100-w, lat. 35° 24' 15", long. 105° 11' 21".

Mexican Springs—See K09NA, Sheep Springs.

Milan—See K06CU, Grants.

Milan—See K09EP, Grants.

Milan—See K11EV, Grants.

Milan—See K33GA, Grants.

Mimbres Valley area & San Lorenzo—K06AW, Mimbres TV Assn., San Lorenzo, NM 88057 (KTSM-TV Ch. 9 El Paso, TX)—1-w, lat. 32° 49' 00", long. 107° 57' 00".

Mimbres Valley area & San Lorenzo—K11HK, Mimbres TV Assn., San Lorenzo, NM 88057 (KDBC-TV Ch. 4 El Paso, TX)—1-w, lat. 32° 49' 00", long. 107° 57' 00".

Montoya—K22EU, Raycom Media Inc., 20th Floor, 201 Monroe St., Montgomery, AL 36104 (KASA-TV Ch. 2 Santa Fe-Albuquerque)—100-w, lat. 34° 59' 07", long. 104° 08' 00".

Montoya—See K59BD, Homsby Ranch.

Montoya & Newkirk—K17FK (formerly K55CV), KOB-TV LLC, 3415 University Ave., St. Paul, MN 55114 (KOB-TV Ch. 4 Albuquerque)—100-w, lat. 34° 59' 04", long. 104° 08' 00".

Montoya & Newkirk—K29FB (formerly K57BR), KOAT Hearst-Argyle Television Inc., 888 7th Ave., New York, NY 10106 (KOAT-TV Ch. 7 Albuquerque)—100-w, lat. 34° 59' 04", long. 104° 08' 00".

Mora—K06HX, Raycom Media Inc., 20th Floor, 201 Monroe St., Montgomery, AL 36104 (KRQE Ch. 13 Albuquerque)—1-w, lat. 35° 57' 31", long. 105° 21' 14".

Mora—K09DZ, KOB-TV LLC, 3415 University Ave., St. Paul, MN 55114 (KOB-TV Ch. 4 Albuquerque)—1-w, lat. 35° 57' 31", long. 105° 21' 14".

Mora—K11IK, Mora TV Assn., Box 263, Mora, NM 87732 (KOAT-TV Ch. 7 Albuquerque)—1-w, lat. 35° 57' 31", long. 105° 21' 14".

Mora—K22EW, Emmis Television License Corp. of Honolulu, Suite 300, 3500 W. Olive Ave., Burbank, CA 91505-4604 (KNME-TV Ch. 5 Albuquerque)—100-w, lat. 35° 57' 39", long. 105° 21' 13".

Mora—K25FI, KOB-TV LLC, 3415 University Ave., St. Paul, MN 55114 (KOB-TV Ch. 4 Albuquerque)—100-w, lat. 35° 57' 39", long. 105° 21' 13".

Mora—K31EO, Regents of U. of New Mexico & Board of Education of the City of Albuquerque, 1130 University Blvd. NE, Albuquerque, NM 87102 (KNME-TV Ch. 5 Albuquerque)—100-w, lat. 35° 57' 39", long. 105° 21' 13".

Mosquero—See K34FQ, Roy.

Mud Canyon—See K110D, Carrizozo Indian Community.

Mud Canyon—K130X, Emmis Television License Corp. of Honolulu, Suite 300, 3500 W. Olive Ave., Burbank, CA 91505-4604 (KBIM-TV Ch. 10 Roswell)—10-w, lat. 33° 11' 16", long. 105° 42' 55".

Mule Creek—See K020E, Alma.

Mule Creek—See K05JB, Glenwood.

Mule Creek—See K08GC, Alma.

Naschitti Schools—See K09NA, Sheep Springs.

Navajo—K04DV, Navajo Tribe, Drawer E, Communications Dept., Window Rock, AZ 86515 (KOB-TV Ch. 4 Albuquerque)—1-w, lat. 35° 54' 25", long. 109° 02' 06".

Navajo—K07GR, Navajo Tribe, Drawer E, Communications Dept., Window Rock, AZ 86515 (KOAT-TV Ch. 7 Albuquerque)—10-w, lat. 35° 54' 25", long. 109° 02' 06".

Navajo—K13GX, Navajo Tribe, Drawer E, Communications Dept., Window Rock, AZ 86515 (KRQE Ch. 13 Albuquerque)—1-w, lat. 35° 54' 25", long. 109° 02' 06".

Newkirk—See K17FK, Montoya.

Newkirk—See K29FB, Montoya.

Newkirk—See K59BD, Homsby Ranch.

Nolan & Wooton—K20GQ (formerly K58AZ), Raycom National Inc., 20th Floor, 201 Monroe St., Montgomery, AL 36104 (KNME-TV Ch. 5 Albuquerque)—100-w, lat. 35° 59' 02", long. 104° 54' 13". Holds CP for change to lat. 35° 36' 16", long. 105° 15' 35". BPTT-20000831AHM.

Organ—K06EF, Organ TV Assn., Box 236, Organ, NM (KTSM-TV Ch. 9 El Paso, TX)—5-w, lat. 32° 22' 21", long. 106° 45' 10".

Organ—See K57BV, Las Cruces.

Organ—See K68FV, Las Cruces.

Oscuro—See K57CF, Carrizozo.

Park View—See K09KJ, Tierra Amarillo.

Penasco—K02FP, Penasco Social Action Committee, TV Committee, General Delivery, Rodarte, NM 87561—lat. 36° 13' 02", long. 105° 43' 59".

Penasco—K06FT, Penasco Social Action Committee, TV Committee, General Delivery, Rodarte, NM 87561 (KOB-TV Ch. 4 Albuquerque)—1-w, lat. 36° 13' 02", long. 105° 43' 59".

Penasco—K09IU, Penasco Social Action Committee, TV Committee, General Delivery, Rodarte, NM 87561 (KRQE Ch. 13 Albuquerque)—1-w, lat. 36° 13' 02", long. 105° 43' 59".

Penasco—K11IZ, Penasco Social Action Committee, TV Committee, General Delivery, Rodarte, NM 87561 (KOAT-TV Ch. 7 Albuquerque)—1-w, lat. 36° 13' 13", long. 105° 43' 59".

Penasco—K44CZ, Regents of the U. of New Mexico, 1130 University Blvd. NE, Albuquerque, NM 87102 (KNME-TV Ch. 5 Albuquerque)—10-w, lat. 36° 13' 13", long. 105° 43' 59".

Pineywoods Estates—K11RH, Pineywoods Water Assn., Box 121, Cloudcroft, NM 88317 (KDBC-TV Ch. 4 El Paso, TX)—1-w, lat. 32° 57' 31", long. 105° 46' 54".

Pinos Altos, Arenas, Arenas Valley, Central, Fierro, Hanover, Hurley, Santa Rita, Silver City & suburban area (north)—K07EB, New Mexico Broadcasting Co. Inc., 13 Broadcast Plaza SW, Albuquerque, NM 87104 (KRQE Ch. 13 Albuquerque)—10-w, lat. 32° 50' 40", long. 108° 14' 18".

Pinos Altos, Arenas, Fort Bayard, Hurley, Santa Rita & Silver City—K11DU, Pinos Altos TV Assn., 716 Howell St., Silver City, NM 88061 (KVOA-TV Ch. 4 Tucson, AZ)—100-w, lat. 32° 51' 30", long. 108° 14' 30".

Pleasanton—See K02DE, Alma.

Pleasanton—See K08GC, Alma.

Pleasanton—See K05JB, Glenwood.

Portales—K30FM, KOAT Hearst-Argyle Television Inc., 888 7th Ave., New York, NY 10106 (KOAT-TV Ch. 7 Albuquerque)—100-w, lat. 34° 08' 07", long. 103° 36' 57".

Portales—K58FW, Raycom Media Inc., 20th Floor, 201 Monroe St., Montgomery, AL 36104 (KASA-TV Ch. 2 Santa Fe-Albuquerque)—100-w, lat. 34° 07' 57", long. 103° 36' 50".

Quemado—K06KP, Quemado TV Assn., Box 55, Quemado, NM 87829 (KRQE Ch. 13 Albuquerque)—1-w, lat. 34° 20' 45", long. 108° 34' 15".

Quemado—K09JK, KOB-TV LLC, 4 Broadcast Plaza SW, Albuquerque, NM 87104 (KOB-TV Ch. 4 Albuquerque)—1-w, lat. 34° 20' 45", long. 108° 34' 15".

Quemado—K11JT, Quemado TV Assn., Box 55, Quemado, NM 87829 (KOAT-TV Ch. 7 Albuquerque)—1-w, lat. 34° 20' 45", long. 108° 34' 15".

Quemado—K15FS, Regents of U. of New Mexico & Board of Education of the City of Albuquerque, 1130 University Blvd. NE, Albuquerque, NM 87102 (KNME-TV Ch. 5 Albuquerque)—1-w, lat. 34° 19' 45", long. 108° 33' 48".

Questa—K11GU, Molycorp Inc., Box 469, Questa, NM 87556 (KOAT-TV Ch. 7 Albuquerque)—1-w, lat. 36° 41' 25", long. 105° 33' 43".

Questa—K30DQ, Molybdenum Corp. of America, Box 469, Questa, NM 87556 (KOB-TV Ch. 4 Albuquerque)—1-w, lat. 36° 41' 25", long. 105° 33' 43".

Radium Springs—See K65BS, Garfield.

Ramah—K02JT, Ramah Navajo School Board Inc., Box 18, Ramah, NM 87321 (KNME-TV Ch. 5 Albuquerque)—1-w, lat. 35° 07' 09", long. 108° 30' 20".

Ramah—K07JQ, Ramah Navajo School Board Inc., Box 18, Ramah, NM 87321 (KOAT-TV Ch. 7 Albuquerque)—1-w, lat. 35° 07' 09", long. 108° 30' 20".

Ramah—K11JF, Ramah Navajo School Board Inc., Box 18, Ramah, NM 87321 (KOB-TV Ch. 4 Albuquerque)—1-w, lat. 35° 07' 09", long. 108° 30' 20".

Raton—K16CH, KOAT Hearst-Argyle Television Inc., 888 7th Ave., New York, NY 10106 (KOAT-TV Ch. 7 Albuquerque)—lat. 36° 40' 56", long. 104° 24' 52".

Raton—K18CT, Trinity Broadcasting Network Inc., 2442 Michelle Dr., Tustin, CA 92780 (KTBN-TV Ch. 40 Santa Ana-Los Angeles, CA)—100-w, lat. 36° 54' 12", long. 104° 27' 37".

Raton—K26DX, KOB-TV LLC, 3415 University Ave., St. Paul, MN 55114 (KOB-TV Ch. 4 Albuquerque)—100-w, lat. 36° 40' 56", long. 104° 24' 52".

Raton—K40DI, Raycom Media Inc., 20th Floor, 201 Monroe St., Montgomery, AL 36104

(KASA-TV Ch. 2 Santa Fe-Albuquerque)—100-w, lat. 36° 33' 36", long. 105° 11' 40".

Raton, Colfax & Maxwell—K43GW (formerly K52DL), Emmis Television License Corp. of Honolulu, Suite 300, 3500 W. Olive Ave., Burbank, CA 91505-4604 (KRQE Ch. 13 Albuquerque)—1000-w, lat. 36° 40' 56", long. 104° 24' 52".

Raton, Maxwell & Colfax—K20CV, Regents of U. of New Mexico & Board of Education of the City of Albuquerque, 1130 University Blvd. NE, Albuquerque, NM 87102 (KNME-TV Ch. 5 Albuquerque)—100-w, lat. 36° 40' 59", long. 104° 24' 51".

Raton, Maxwell & Springer—K06DB, Raton Community TV Club, 128 Maxwell Ave., Raton, NM 87740 (KRQE Ch. 13 Albuquerque)—1-w, lat. 36° 41' 00", long. 104° 24' 50".

Raton, Maxwell & Springer—K08EA, Raton Community TV Club, 128 Maxwell Ave., Raton, NM 87740 (KRDO-TV Ch. 13 Colorado Springs-Pueblo, CO)—1-w, lat. 36° 41' 00", long. 104° 24' 50".

Raton, Maxwell & Springer—K10BQ, Raton Community TV Club, 128 Maxwell Ave., Raton, NM 87740 (KOB-TV Ch. 4 Albuquerque)—1-w, lat. 36° 41' 05", long. 104° 25' 12".

Red River—K03CZ, Regents of the U. of New Mexico & Board of Education of the City of Albuquerque, 1130 University Blvd. NE, Albuquerque, NM 87102 (KNME-TV Ch. 5 Albuquerque)—33-w, lat. 36° 43' 38", long. 105° 25' 28".

Red River—K06FZ, KOB-TV LLC, 3415 University Ave., St. Paul, MN 55114 (KOB-TV Ch. 4 Albuquerque)—1-w, lat. 36° 41' 00", long. 105° 22' 21".

Red River—K08ES, Emmis Television License Corp. of Honolulu, Suite 300, 3500 W. Olive Ave., Burbank, CA 91505-4604 (KRQE Ch. 13 Albuquerque)—10-w, lat. 36° 41' 00", long. 105° 22' 21".

Red River—K120C, Hearst-Argyle Properties Inc., 959 8th Ave., New York, NY 10106 (KOAT-TV Ch. 7 Albuquerque)—10-w, lat. 36° 41' 00", long. 105° 22' 21".

Red River—See K45FC, Colfax.

Reserve—K02EP, Reserve Community TV Service, Box 586, Reserve, NM 87830 (KGUN Ch. 9 Tucson, AZ)—1-w, lat. 33° 45' 00", long. 108° 45' 00".

Reserve—K06EI, Reserve Community TV Service, Box 586, Reserve, NM 87830 (KOLD-TV Ch. 13 Tucson, AZ)—1-w, lat. 33° 45' 00", long. 108° 45' 00".

Reserve—K11HQ, Reserve Community TV Service, Box 586, Reserve, NM 87830 (KVOA-TV Ch. 4 Tucson, AZ)—1-w, lat. 33° 45' 00", long. 108° 45' 00".

Rinconada, Dixon & Embudo—K09LN, Dixon Social Action Committee, General Delivery, Dixon, NM 87527 (KOB-TV Ch. 4 Albuquerque)

querque)—5-w, lat. 36° 12' 29", long. 105° 54' 00".

Rinconada, Dixon & Embudo—K11KQ, Dixon Social Action Committee, General Delivery, Dixon, NM 87527 (KOAT-TV Ch. 7 Albuquerque)—1-w, lat. 36° 12' 29", long. 105° 54' 00".

Rodeo—K02IG, Rodeo TV Assn., Swan Antenna Systems, Box 236, Bisbee, AZ 88056 (KOLD-TV Ch. 13 Tucson, AZ)—1-w, lat. 31° 53' 43", long. 108° 57' 50".

Rodeo—K07CW, Rodeo TV Assn., Swan Antenna Systems, Box 236, Bisbee, AZ 88056 (KGUN Ch. 9 Tucson, AZ)—1-w, lat. 31° 54' 08", long. 108° 57' 50".

Rodeo—K11FT, Rodeo TV Assn., Swan Antenna Systems, Box 236, Bisbee, AZ 88056 (KVOA-TV Ch. 4 Tucson, AZ)—1-w, lat. 31° 53' 43", long. 108° 57' 50".

Roswell—K13RK, KOAT Hearst-Argyle Television Inc., 888 7th Ave., New York, NY 10106 (KOAT-TV Ch. 7 Albuquerque)—10-w, lat. 33° 24' 05", long. 104° 22' 45".

Roswell—K15CV, Ray Moran, Box 3757, Lubbock, TX 79452—1000-w, lat. 33° 24' 05", long. 104° 22' 45".

Roswell—K15FT (formerly K56CZ), Raycom Media Inc., 20th Floor, 201 Monroe St., Montgomery, AL 36104 (KASA-TV Ch. 2 Santa Fe-Albuquerque)—1000-w, lat. 33° 24' 05", long. 104° 22' 33".

Roswell—K17EM, Acme TV Licenses of New Mexico LLC, 4100 Hawkins Ave. NE, Albuquerque, NM 87109 (KASY-TV Ch. 50 Albuquerque)—lat. 33° 24' 05", long. 104° 22' 45".

Roswell—K44DL, Prime Time Christian Broadcasting Inc., Box 7708, Midland, TX 79708 (KRPV Ch. 27 Roswell; KMLM Ch. 42 Odessa, TX)—20-w, lat. 33° 23' 34", long. 104° 31' 27".

Roswell—K50FG, KOAT Hearst-Argyle Television Inc., 888 7th Ave., New York, NY 10106 (KOAT-TV Ch. 7 Albuquerque)—100-w, lat. 33° 24' 05", long. 104° 22' 45".

Roswell—KKG0-LP, Ch. 33, Prime Time Christian Broadcasting Inc., Box 7708, Midland, TX 79708 (KRPV Ch. 27 Roswell)—20-w, lat. 33° 21' 44", long. 104° 31' 25".

Roy—K02EU, Roy Municipal School District 3, Box 96, Roy, NM 87743 (KNME-TV Ch. 5 Albuquerque)—1-w, lat. 35° 58' 40", long. 104° 14' 00".

Roy—K06EM, KOB-TV LLC, 3415 University Ave., St. Paul, MN 55114 (KOB-TV Ch. 4 Albuquerque)—10-w, lat. 35° 57' 50", long. 104° 13' 40".

Roy—K09AW, Roy TV Club, Box 7, Roy, NM 87743 (KOAT-TV Ch. 7 Albuquerque)—10-w, lat. 35° 55' 33", long. 104° 24' 47".

Roy—K11AW, Emmis Television License Corp., Suite 300, 3500 W. Olive Ave., Burbank, CA 91505-4604 (KRQE Ch. 13 Albuquerque)—10-w, lat. 35° 55' 33", long. 104° 24' 47".

Roy & Mosquero—K34FQ (formerly K69CG), Regents of U. of NM & Board of Education of the City of Albuquerque, 1130 University Blvd. NE, Albuquerque, NM 87102 (KNME-TV Ch. 5 Albuquerque)—10-w, lat. 35° 53' 43", long. 104° 11' 09". Holds CP for change to 100-w, lat. 35° 58' 04", long. 104° 13' 51". BPTT-20000502AAX.

Ruidoso—K16BZ, Emmis Television License Corp. of Honolulu, Suite 300, 3500 W. Olive Ave., Burbank, CA 91505-4604 (KBIM-TV Ch. 10 Roswell)—100-w, lat. 33° 24' 14", long. 105° 46' 55".

Ruidoso—See K30GM, Capitan.

Ruidoso—K47EN, Prime Time Christian Broadcasting Inc., Box 7708, Midland, TX 79708 (KRPV Ch. 27 Roswell)—100-w, lat. 33° 24' 14", long. 105° 46' 55".

Ruidoso—K49EW, Eastern New Mexico U., 52 Broadcast Center, Portales, NM 88130 (KENW Ch. 3 Portales)—100-w, lat. 33° 24' 14", long. 105° 46' 55".

Ruidoso—See K30GM, Capitan.

Ruidoso—See K33GD, Capitan.

Ruidoso—See K64AS, Capitan.

Ruidoso, Capitan & Mescalero—K58AH, KOAT Hearst-Argyle Television Inc., 888 7th Ave., New York, NY 10106 (KOAT-TV Ch. 7 Albuquerque)—100-w, lat. 33° 24' 14", long. 105° 46' 55".

■ **San Jon**—K24DP, Panhandle Telecasting Co., KFDA-TV, Box 1400, Amarillo, TX 79189-1400 (KFDA-TV Ch. 10 Amarillo, TX)—20-w, lat. 35° 05' 23", long. 102° 56' 24".

San Jon—K26DR, Marsh Media Inc., Box 12077, Amarillo, TX 79101 (KVII-TV Ch. 7 Amarillo, TX)—20-w, lat. 35° 05' 23", long. 102° 56' 24".

San Jon—K28BA, Quorum of Amarillo License LLC, 18 Newbury St., Boston, MA 02116 (KAMR-TV Ch. 4 Amarillo, TX)—20-w, lat. 35° 05' 23", long. 103° 56' 24".

San Jon—K30DZ, Mission Broadcasting of Amarillo Inc., 806 S. Cassingham Rd., Bexley, OH 43209 (KFDA-TV Ch. 10 Amarillo, TX; KCIT Ch. 14 Amarillo, TX)—20-w, lat. 35° 05' 23", long. 102° 56' 24".

San Lorenzo—See K06AW, Mimbres Valley.

San Lorenzo—K07FH, Mimbres TV Assn., San Lorenzo, NM (KVIA-TV Ch. 7 El Paso, TX)—1-w, lat. 32° 49' 00", long. 107° 57' 00".

San Lorenzo—See K11HK, Mimbres Valley.

San Mateo—K06MG, Television Viewers Assn., Lee Ranch, San Mateo, NM 87050 (KRQE Ch. 13 Albuquerque)—1000-w, lat. 35° 20' 35", long. 107° 36' 41".

San Mateo—K09VG, Television Viewers Assn., Lee Ranch, San Mateo, NM 87050 (KOB-TV Ch. 4 Albuquerque)—10-w, lat. 35° 20' 53", long. 107° 36' 41".

Some 23,705 key industry people can see your message when you advertise in the...
Television & Cable Factbook

Santa Fe—K52BS, Ramar Communications II Ltd., 9800 University Ave., Lubbock, TX 79423 (KUBD Ch. 59 Denver, CO)—lat. 35° 41' 16", long. 105° 56' 04". Note: Licensed as LPTV. Holds CP for change to lat. 35° 42' 05", long. 105° 57' 58". BPTT-JE0415ZJ.

Santa Rita—See K02ES, Fort Bayard.

Santa Rita—See K07EB, Pinos Altos.

Santa Rita—See K11DU, Pinos Altos.

Santa Rosa—K36DI, KOB-TV LLC, 3415 University Ave., St. Paul, MN 55114 (KOB-TV Ch. 4 Albuquerque)—100-w, lat. 34° 57' 20", long. 104° 40' 55".

Santa Rosa—K60GB, New Mexico Department of Education, School District No. 8, 344 4th St., Santa Rosa, NM 88435 (KNME-TV Ch. 5 Albuquerque)—20-w, lat. 34° 57' 20", long. 104° 40' 55".

Santa Rosa—K62CU, Santa Rosa Chamber of Commerce, 486 Parker Ave., Santa Rosa, NM 88435 (KRQE Ch. 13 Albuquerque)—100-w, lat. 34° 57' 20", long. 104° 40' 55".

Santa Rosa—K64DV, Santa Rosa Chamber of Commerce, 486 Parker Ave., Santa Rosa, NM 88435 (KOAT-TV Ch. 7 Albuquerque)—100-w, lat. 34° 57' 20", long. 104° 40' 55".

Santa Rosa & Puerto de Luna—K30FP, School District No. 8 & New Mexico Dept. of Education, 344 4th St., Santa Rosa, NM 88435—lat. 34° 57' 20", long. 104° 40' 53".

Santa Rosa Heights—K09KC, KOB-TV LLC, 3415 University Ave., St. Paul, MN 55114 (KOB-TV Ch. 4 Albuquerque)—1-w, lat. 34° 56' 50", long. 104° 36' 30".

Sheep Springs, Coyote Canyon School, Dezza Bluff (area W), Naschitti Schools, Mexican Springs & Tohatchi—K09NA, Navajo Tribe, Box 308, Communications Dept., Window Rock, AZ 86515 (KOB-TV Ch. 4 Albuquerque)—10-w, lat. 35° 54' 29", long. 108° 46' 21".

Shiprock—K45CU, Raycom Media Inc., 20th Floor, 201 Monroe St., Montgomery, AL 36104 (KNME-TV Ch. 5 Albuquerque; KASA-TV Ch. 2 Santa Fe-Albuquerque)—100-w, lat. 36° 27' 30", long. 109° 05' 37".

Shiprock, HM-Chinle & Kayenta, AZ—K32FK, Christian Bcstg. Communications, Box 3704, Farmington, NM 87499 (K47DR Farmington)—100-w, lat. 36° 27' 41", long. 109° 05' 44".

Silver City—See K02ES, Fort Bayard.

Silver City—K06EH, KOB-TV LLC, 3415 University Ave., St. Paul, MN 55114 (KOB-TV Ch.

4 Albuquerque)—lat. 32° 51' 49", long. 108° 14' 27".

Silver City—See K07EB, Pinos Altos.

Silver City—K10KF, KOB-TV Inc., 4 Broadcast Plaza SW, Albuquerque, NM 87104 (KOB-TV Ch. 4 Albuquerque)—100-w, lat. 32° 51' 48", long. 108° 14' 28".

Silver City—See K11DU, Pinos Altos.

Silver City—K24FJ (formerly K25DI), Raycom Media Inc., 20th Floor, 201 Monroe St., Montgomery, AL 36104 (KASA-TV Ch. 2 Santa Fe-Albuquerque)—100-w, lat. 32° 50' 40", long. 108° 14' 18".

Silver City—K28GK, Regents of New Mexico State U., Box 30001, Dept. TV-22, Las Cruces, NM 88003 (KRWG-TV Ch. 22 Las Cruces)—100-w, lat. 32° 51' 49", long. 108° 14' 27".

Silver City—K45EC, Emmis Television License Corp. of Honolulu, Suite 300, 3500 W. Olive Ave., Burbank, CA 91505-4604 (KRQE Ch. 13 Albuquerque)—1000-w, lat. 32° 50' 40", long. 108° 14' 18".

Socorro—K35FF, KOB-TV LLC, 3415 University Ave., St. Paul, MN 55114 (KOB-TV Ch. 4 Albuquerque)—1-w, lat. 35° 04' 18", long. 106° 57' 44". Holds CP for change to 170-w. BPTT-980601MU.

South Fork—See K67BD, Cedar Canyon.

Springer—K03BP, Springer Community TV Club, Box 444, Springer, NM 87747 (KRQE Ch. 13 Albuquerque)—1-w, lat. 36° 20' 45", long. 104° 36' 15".

Springer—See K06DB, Raton.

Springer—See K08EA, Raton.

Springer—See K10BQ, Raton.

Springer & rural area—K08BC, Springer Community TV Club, Box 444, Springer, NM 87747 (KOB-TV Ch. 4 Albuquerque)—1-w, lat. 36° 20' 45", long. 104° 36' 15".

Taos—K06LE, KOB-TV LLC, 3415 University Ave., St. Paul, MN 55114 (KOB-TV Ch. 4 Albuquerque)—10-w, lat. 35° 23' 51", long. 105° 32' 34".

Taos—K08KX, KOAT Hearst-Argyle Television Inc., 888 7th Ave., New York, NY 10106 (KOAT-TV Ch. 7 Albuquerque)—1-w, lat. 36° 23' 51", long. 105° 32' 34".

Taos—K120G, Raycom Media Inc., 20th Floor, 201 Monroe St., Montgomery, AL 36104 (KASA-TV Ch. 2 Santa Fe-Albuquerque)—lat. 36° 34' 58", long. 105° 35' 38".

Taos—K21FD, Emmis Television License Corp. of Honolulu, Suite 300, 3500 W. Olive Ave., Burbank, CA 91505-4604 (KRQE Ch. 13 Albuquerque)—1000-w, lat. 36° 23' 51", long. 105° 32' 34".

Taos—K33BN, Taos Community TV Inc., Box 1272, Taos, NM 87571 (KNME-TV Ch. 5 Albuquerque)—100-w, lat. 36° 23' 51", long. 105° 32' 34".

Taos—K58DW, Son Broadcasting Inc., Box 4338, Albuquerque, NM 87106 (KCHF Ch. 11 Santa Fe)—10-w, lat. 36° 23' 51", long. 105° 32' 34".

Tecolote, Lagunita, Tecolotito, Bernal, Apache Springs & Villanueva—K45FM, Regents of U. of NM & Board of Education of the City of Albuquerque, 1130 University NE, Albuquerque, NM 87102 (KNME-TV Ch. 5 Albuquerque)—100-w, lat. 35° 24' 05", long. 105° 11' 21".

Thoreau—K36FD, Regents of U. of NM & Board of Education of the City of Albuquerque, 1130 University Blvd. NE, Albuquerque, NM 87102 (KNME-TV Ch. 5 Albuquerque)—100-w, lat. 35° 28' 06", long. 108° 14' 26".

Thoreau—K55BP, KOB-TV LLC, 3415 University Ave., St. Paul, MN 55114 (KOB-TV Ch. 4 Albuquerque)—100-w, lat. 35° 27' 59", long. 108° 14' 25".

Thoreau—K57AL, Navajo Tribe, Box 308, Communications Dept., Window Rock, AZ 86515 (KOAT-TV Ch. 7 Albuquerque)—100-w, lat. 35° 27' 59", long. 108° 14' 25".

Thoreau—K59BH, Navajo Tribe, Box 308, Communications Dept., Window Rock, AZ 86515 (KRQE Ch. 13 Albuquerque)—100-w, lat. 35° 27' 59", long. 108° 14' 25".

Three Rivers—See K57CF, Carrizozo.

Tierra Amarilla—K36EU, KOAT Hearst-Argyle Television Inc., 888 7th Ave., New York, NY 10106 (KOAT-TV Ch. 7 Albuquerque)—100-w, lat. 36° 53' 58", long. 106° 36' 05".

Tierra Amarilla Brazos, Chama & Park View—K09KJ, KOB-TV LLC, 3415 University Ave., St. Paul, MN 55114 (KOB-TV Ch. 4 Albuquerque)—10-w, lat. 36° 53' 58", long. 106° 36' 05".

Timberon—K12MP, Vision Broadcasting Network Inc., 400 12th St., Alamogordo, NM 88310 (KFOX-TV Ch. 14 El Paso, TX)—10-w, lat. 32° 38' 54", long. 105° 40' 50".

Tohatchi—See K09NA, Sheep Springs.

Tohatchi, Sheep Springs & Coyote Canyon—K41FK, Raycom Media Inc., 20th Floor, 201 Monroe St., Montgomery, AL 36104 (KASA-TV Ch. 2 Santa Fe-Albuquerque)—100-w, lat. 35° 54' 30", long. 108° 46' 28". Holds CP for change to lat. 35° 54' 30", long. 108° 46' 23". BPTT-990311JC.

Tres Piedras—K28GV (formerly K53BA), Regents of U. of NM & Board of Education of the City of Albuquerque, 1130 University Blvd. NE, Albuquerque, NM 87102 (KNME-TV Ch. 5 Albuquerque)—20-w, lat. 36° 51' 25", long.

106° 01' 12". Holds CP for change to 100-w. BPTT-940411AF.

Truth or Consequences—K17BH, Board of Education-Truth or Consequences, 605 Sims St., Truth or Consequences, NM 87901 (KNME-TV Ch. 5 Albuquerque)—10-w, lat. 33° 08' 48", long. 107° 17' 06".

Truth or Consequences—K27BN, Raycom Media Inc., 20th Floor, 201 Monroe St., Montgomery, AL 36104 (KASA-TV Ch. 2 Santa Fe-Albuquerque)—100-w, lat. 33° 08' 48", long. 107° 17' 06".

Truth or Consequences—K40GH (formerly K59CN), Regents of New Mexico State U., Box 30001, Dept. TV-22, Las Cruces, NM 88003 (KRWG-TV Ch. 22 Las Cruces)—100-w, lat. 33° 08' 48", long. 107° 17' 06".

Truth or Consequences—K51BQ, City of Truth or Consequences, 605 Sims St., Truth or Consequences, NM 87901 (KOB-TV Ch. 4 Albuquerque)—100-w, lat. 33° 08' 48", long. 107° 17' 06".

Truth or Consequences—K54CC, City of Truth or Consequences, 605 Sims St., Truth or Consequences, NM 87901 (KRQE Ch. 13 Albuquerque)—100-w, lat. 33° 08' 48", long. 107° 17' 06".

Truth or Consequences—K64CG, City of Truth or Consequences, 605 Sims St., Truth or Consequences, NM 87901 (KOAT-TV Ch. 7 Albuquerque)—100-w, lat. 33° 08' 48", long. 107° 17' 06".

Tucumcari—K32FE (formerly K63BR), Regents of Eastern New Mexico U., KENW, Eastern New Mexico U., Portales, NM 88130 (KENW Ch. 3 Portales)—100-w, lat. 35° 08' 02", long. 103° 41' 56".

Tucumcari—K35FP, UHF TV Assn., Box 187, Tucumcari, NM 88401 (KOB-TV Ch. 4 Albuquerque)—100-w, lat. 35° 08' 20", long. 103° 41' 45".

Tucumcari—K40DK, UHF TV Assn., Box 187, Tucumcari, NM 88401 (KCIT Ch. 14 Amarillo, TX)—100-w, lat. 35° 08' 20", long. 103° 41' 45".

Tucumcari—K42CR, UHF TV Assn., Box 187, Tucumcari, NM 88401 (KOAT-TV Ch. 7 Albuquerque)—100-w, lat. 35° 08' 20", long. 103° 41' 45".

Tucumcari—K44CJ, Emmis Television License Corp. of Honolulu, Suite 300, 3500 W. Olive Ave., Burbank, CA 91505-4604 (KRQE Ch. 13 Albuquerque)—100-w, lat. 35° 08' 02", long. 103° 41' 56".

Tucumcari—K46BU, UHF TV Assn., Box 187, Tucumcari, NM 88401 (KFDA-TV Ch. 10 Amarillo, TX)—20-w, lat. 35° 08' 20", long. 103° 41' 45".

Tucumcari—K48EH, Raycom Media Inc., 20th Floor, 201 Monroe St., Montgomery, AL 36104 (KASA-TV Ch. 2 Santa Fe-Albuquerque)—100-w, lat. 35° 08' 03", long. 103° 41' 55".

Tucumcari—K50CX, UHF TV Assn., Box 187, Tucumcari, NM 88401 (KAMR-TV Ch. 4 Ama-

rillo, TX)—100-w, lat. 35° 08' 20", long. 103° 41' 45".

Tucumcari vicinity—K38FP (formerly K69BC), UHF TV Assn., Box 187, Tucumcari, NM 88401 (KVII-TV Ch. 7 Amarillo, TX)—100-w, lat. 35° 08' 20", long. 103° 41' 45".

Tularosa—See K42EY, Alamogordo.

Ute Park—K02EH, Ute Park TV Assn., Box 8, Ute Park, NM 87749 (KOAT-TV Ch. 7 Albuquerque)—1-w, lat. 36° 33' 30", long. 109° 11' 45".

Ute Park—K10IS, Ute Park TV Assn., Box 8, Ute Park, NM 87749 (KOB-TV Ch. 4 Albuquerque)—1-w, lat. 36° 33' 30", long. 105° 11' 45".

Vermejo Park—K06FV, Vermejo Park Corp., Drawer E, Raton, NM 87740 (KOB-TV Ch. 4 Albuquerque)—1-w, lat. 36° 53' 37", long. 104° 58' 24".

Vermejo Park—K09IY, Vermejo Park Corp., Drawer E, Raton, NM 87740 (KRQE Ch. 13 Albuquerque)—1-w, lat. 36° 53' 37", long. 104° 58' 24".

Vermejo Park—K11JB, Vermejo Park Corp., Drawer E, Raton, NM 87740 (KOAT-TV Ch. 7 Albuquerque)—1-w, lat. 36° 53' 37", long. 104° 58' 24".

Viriden—See K57CU, Duncan, AZ.

Viriden—See K65CM, Duncan, AZ.

Viriden—See K67CP, Duncan, AZ.

Viriden—See K69DG, Duncan, AZ.

Wagon Mound—K06BN, Emmis Television License Corp. of Honolulu, Suite 300, 3500 W. Olive Ave., Burbank, CA 91505-4604 (KRQE Ch. 13 Albuquerque)—1-w, lat. 36° 00' 30", long. 104° 40' 55".

Wagon Mound—K09CR, Wagon Mound TV Club, Box 68, Wagon Mound, NM 87752 (KOB-TV Ch. 4 Albuquerque)—1-w, lat. 36° 00' 30", long. 104° 40' 55".

Wagon Mound—K11MD, Wagon Mound TV Club, Box 68, Wagon Mound, NM 87752 (KOAT-TV Ch. 7 Albuquerque; KTVQ Ch. 2 Billings, MT)—1-w, lat. 36° 00' 30", long. 104° 40' 55".

Wagon Mound—K36FQ (formerly K68BD), Regents of U. of NM & Board of Education of the City of Albuquerque, 1130 University Blvd. NE, Albuquerque, NM 87102 (KNME-TV Ch. 5 Albuquerque)—10-w, lat. 36° 00' 23", long. 104° 29' 42".

Wootan—See K20GQ, Nolan.

Zuni—K02EY, Zuni Communications Authority, Box 339, Zuni, NM 87327 (KRQE Ch. 13 Albuquerque)—1-w, lat. 35° 06' 50", long. 108° 44' 12".

Zuni—See K74DJ, Ramah.

Zuni Public School District—K43DL, Zuni Public School District, Drawer A, Zuni, NM

87327 (KNME-TV Ch. 5 Albuquerque)—lat. 35° 06' 50", long. 108° 44' 12".

Zuni Pueblo—K09FR, Zuni Communications Authority, Box 339, Zuni, NM 87327 (KOAT-TV Ch. 7 Albuquerque)—1-w, lat. 35° 06' 50", long. 108° 44' 12".

Zuni Pueblo—K16DL, KOB-TV LLC, 3415 University Ave., St. Paul, MN 55114 (KOBF Ch. 12 Farmington)—100-w, lat. 35° 06' 50", long. 108° 44' 12".

New York

Albany—W52DF (formerly W64BH), Trinity Broadcasting Network Inc., 2442 Michelle Dr., Tustin, CA 92780 (KTBN-TV Ch. 40 Santa Ana-Los Angeles, CA)—1000-w, lat. 42° 38' 12", long. 73° 59' 45". Holds CP for change to 5000-w. BPTT-JG0601RJ.

***Albany, Schenectady & Troy**—WVVG-LP, Ch. 25, Vision 3 Broadcasting Inc., WVVG-LP/TV25, 1300 Putney Rd., Brattleboro, VT 05301 (WVVB-LP Ch. 39 Easton, Hudson Falls, Glens Falls)—2000-w, lat. 42° 37' 38", long. 74° 00' 42". Note: Operating as LPTV.

Allentown, Andover Relay & Bolivar Relay—W59AH, Western New York Public Broadcasting Assn., Box 1263, Buffalo, NY (WXXI-TV Ch. 21 Rochester)—10-w, lat. 42° 04' 16", long. 78° 03' 57".

Amsterdam, Fort Johnson, Rockton & South Amsterdam—W04AW, Enlarged City School District, City of Amsterdam, 41 Division St., Amsterdam, NY 12010 (WMHT Ch. 17 Schenectady-Albany-Troy)—1-w, lat. 42° 56' 49", long. 74° 11' 49".

Andover—W61AJ, Western New York Public Broadcasting Assn., 184 Barton St., Buffalo, NY 14213 (WNED-TV Ch. 17 Buffalo)—100-w, lat. 42° 08' 25", long. 77° 49' 25".

Andover Relay—See W59AH, Allentown.

Angelica & Belfast—W65AJ, Western New York Public Broadcasting Assn., 184 Barton St., Buffalo, NY 14213 (WXXI-TV Ch. 21 Rochester)—100-w, lat. 42° 19' 33", long. 78° 03' 08".

Bath—W20BL, WYDC Inc. (WYDC Ch. 48 Coming)—100-w, lat. 42° 18' 28", long. 77° 13' 18".

Belfast—See W65AJ, Angelica.

Belmont—See W62AS, Friendship.

Binghamton—W26BS, Trinity Broadcasting Network Inc., 2442 Michelle Dr., Tustin, CA 92780—1000-w, lat. 42° 03' 22", long. 75° 56' 39".

Binghamton—WBGH-CA (formerly WBGH-LP), Ch. 8, Central NY News Inc. (WETM-TV Ch. 18 Elmira-Coming)—30-w, lat. 42° 03' 44", long. 75° 56' 37". Holds CP for change to 10-w, lat. 42° 03' 22", long. 75° 56' 39". BPTVL-930402TZ.

Blue Mountain Lake—W08BR, Blue Mountain Lake Assn. Inc., Main St., Blue Mountain

Lake, NY (WMHT Ch. 17 Schenectady-Albany-Troy)—1-w, lat. 43° 52' 21", long. 74° 26' 07".

Blue Mountain Lake—W10AV, Blue Mountain Lake Assn. Inc., Main St., Blue Mountain Lake, NY (WCDC Ch. 19 Adams, MA)—1-w, lat. 43° 52' 21", long. 74° 26' 07".

Blue Mountain Lake—W12BC, Blue Mountain Lake Assn. Inc., Main St., Blue Mountain Lake, NY (WTVH Ch. 5 Syracuse)—1-w, lat. 43° 52' 21", long. 74° 26' 07".

Bolivar & Richburg—W68AJ, Western New York Public Broadcasting Assn., 184 Barton St., Buffalo, NY 14213 (WNED-TV Ch. 17 Buffalo)—10-w, lat. 42° 04' 09", long. 78° 11' 04".

Bolivar Relay—See W59AH, Allentown.

Brownsville—W54AY, Island Broadcasting Co., 603 Cantigue Rock Rd., Westbury, NY 11590 (W44AI Plainview-Hicksville)—100-w, lat. 40° 40' 30", long. 73° 54' 50". Note: Licensed as LPTV.

Buffalo—W15BH, Tri-State Christian TV Inc., Box 1010, Marion, IL 62959 (WNYB Ch. 26 Jamestown)—1000-w, lat. 42° 52' 47", long. 78° 52' 36".

Burlington—W29BJ, Kevin O'Kane, 4811 Jenkins Rd., Vernon, NY 13476 (WFXV Ch. 33 Utica)—1000-w, lat. 42° 42' 50", long. 75° 08' 45". Note: Operating as LPTV.

Burlington—W31BP, Sullivan Broadcasting Co. III Inc., 18 Newbury St., Boston, MA 02116 (WFXV Ch. 33 Utica)—100-w, lat. 42° 59' 02", long. 74° 53' 46". Note: Licensed as LPTV.

Canaseraga—W57AC, WSKG Public Telecommunications Council, Box 3000, Binghamton, NY 13902—1-w, lat. 42° 28' 44", long. 77° 45' 14".

Canisteo & Hornell—W66AD, WSKG Public Telecommunications Council, Box 3000, Binghamton, NY 13902 (WSKG Ch. 42 Binghamton)—100-w, lat. 42° 16' 02", long. 77° 37' 55".

Cayuga—See W69AN, Union Springs.

Chambers—W56AK, WSKG Public Telecommunications Council, Box 3000, Binghamton, NY 13902 (WSKG Ch. 42 Binghamton)—1-w, lat. 42° 15' 08", long. 76° 58' 27".

Cherry Creek & Ellington—W62AE, Western New York Public Broadcasting Assn., 184 Barton St., Buffalo, NY 14213 (WNED-TV Ch. 17 Buffalo)—100-w, lat. 42° 14' 50", long. 79° 06' 48".

Clymer—W62AD, Western New York Public Broadcasting Assn., 184 Barton St., Buffalo, NY 14213 (WNED-TV Ch. 17 Buffalo)—1-w, lat. 42° 02' 05", long. 79° 38' 20".

Cooperstown—W47AV, Roy H. Park Broadcasting of Utica-Rome Inc., Smith-Hill Rd., Utica, NY 13502—1000-w, lat. 42° 40' 06", long. 75° 00' 52".

Corning—W68AD, WSKG Public Telecommunications Council, Box 3000, Binghamton, NY 13902 (WSKG Ch. 42 Binghamton)—100-w, lat. 42° 08' 33", long. 77° 04' 42".

Crown Point—See W60AO, Port Henry.

Cuba—W60AJ, Western New York Public Broadcasting Assn., 184 Barton St., Buffalo, NY 14213 (WXXI-TV Ch. 21 Rochester)—100-w, lat. 42° 10' 48", long. 78° 16' 17".

DeWitt—See W07BA, Syracuse.

***Dolgeville, Herkimer & Little Falls**—W63AN, Viacom Broadcasting Inc., 1515 Broadway, New York, NY 10036—100-w, lat. 43° 02' 57", long. 75° 49' 43".

Dundee—W56BE, Village of Dundee, 12 Union St., Dundee, NY 14837 (WCNY-TV Ch. 24 Syracuse)—10-w, lat. 42° 30' 56", long. 76° 59' 28".

***Dunkirk**—W33BR, Grant Television Inc., Suite 409, 915 Middle River Dr., Fort Lauderdale, FL 33304 (WTJA Ch. 26 Jamestown)—200-w, lat. 42° 23' 20", long. 79° 13' 43".

Ellington—See W62AE, Cherry Creek.

***Elmira**—W21BW, Three Angels Broadcasting Network Inc., Box 220, West Frankfort, IL 62896 (KTBV-TV Ch. 40 Santa Ana-Los Angeles, CA)—1000-w, lat. 42° 01' 55", long. 76° 47' 02".

Elmira—W26BF, David A. Grant (WYDC Ch. 48 Corning)—lat. 42° 07' 51", long. 76° 42' 21".

Elmira—W30AA, WSKG Public Telecommunications Council, Box 3000, Binghamton, NY 13902 (WSKG Ch. 46 Binghamton)—1000-w, lat. 42° 06' 20", long. 76° 52' 17". Requests CP to change primary station to WICZ-TV, Binghamton, NY.

Fabius—W60BC, Michael J. Devine, 2112 Pompey Center Rd., Fabius, NY 13063 (KTBV-TV Ch. 40 Santa Ana-Los Angeles, CA)—100-w, lat. 43° 50' 30", long. 75° 54' 48".

Fillmore—W62AQ, Western New York Public Broadcasting Assn., 184 Barton St., Buffalo, NY 14213 (WXXI-TV Ch. 21 Rochester)—100-w, lat. 42° 28' 33", long. 78° 02' 09".

Findley Lake—W60AC, Western New York Public Broadcasting Assn., 184 Barton St., Buffalo, NY 14213 (WNED-TV Ch. 17 Buffalo)—10-w, lat. 42° 05' 46", long. 79° 44' 15".

Fleischmanns & Margaretville—W07AT, BOCES, 2nd Supervisory District, Greene, Delaware, Schoharie & Otsego Counties, Rextmere Park, Stamford, NY 12167 (WMHT Ch. 17 Schenectady-Albany-Troy; WNET Ch. 13 New York-Newark, NJ; WCNY-TV Ch. 24 Syracuse)—1-w, lat. 42° 09' 22", long. 74° 36' 42".

Fort Johnson—See W04AW, Amsterdam.

Frankfort—W55AN, Viacom Broadcasting Inc., 15 N. Pearl St., Menands, NY 12204 (WNYT Ch. 13 Albany-Troy-Schenectady)—lat. 43° 03' 30", long. 75° 07' 57".

Franklinville—See W81AI, Machias.

Friendship & Belmont—W62AS, Western New York Public Broadcasting Assn., 184 Barton St., Buffalo, NY 14213 (WNED-TV Ch. 17 Buffalo)—100-w, lat. 42° 12' 35", long. 78° 03' 46".

Geneva—W20BT, National Minority TV Inc., Box C-11951, Santa Ana, CA 92711 (KTBV-TV Ch. 40 Santa Ana-Los Angeles, CA)—1000-w, lat. 42° 34' 55", long. 76° 33' 22".

Genoa—W56AP, Rev. Sonny Persad, Box 1100, Auburn, NY 13021 (WCNY-TV Ch. 24 Syracuse)—10-w, lat. 42° 40' 13", long. 76° 33' 04".

Glens Falls—W65DY, WMHT Educational Telecommunications Inc., Box 17, Schenectady, NY 12301-0017 (WMHT Ch. 17 Schenectady-Albany-Troy)—10-w, lat. 43° 18' 17", long. 73° 45' 07". Holds CP for change to 98.2-w BPTVL-990+11JD.

Gloversville & Johnstown—W07AV, WTDG-TV Inc., 3415 University Ave. W, St. Paul, MN 55114 (WNYT Ch. 13 Albany-Troy-Schenectady)—1-w, lat. 43° 02' 29", long. 74° 22' 01".

Herkimer—W04AE, Young Broadcasting of Albany Inc., 3 E. 54th St., New York, NY 10022 (WTEN Ch. 10 Albany)—1-w, lat. 43° 03' 23", long. 74° 55' 22".

Herkimer—See W63AN, Dolgeville.

Hoosick Falls—See W26BL, Hoosick.

Hoosick, Hoosick Falls, North Hoosick & North Hoosick Falls—W26BL, Brian A. Larson, Box 152, Valley Falls, NY 12185 (WMHT Ch. 17 Schenectady-Albany-Troy)—1-w, lat. 42° 46' 56", long. 73° 25' 07". Note: Operating as LPTV.

Hornell—W06AR, Lilly Broadcasting LLC, 2 E. Leigh Lane, Natick, MA 01760 (WENY-TV Ch. 36 Elmira)—1-w, lat. 42° 17' 32", long. 77° 40' 27".

Hornell—W16BE, WYDC Inc. (WYDC Ch. 48 Corning)—100-w, lat. 42° 16' 05", long. 77° 37' 51".

Hornell—See W66AD, Canisteo.

Houghton—See W56AV, Rushford.

Hunter, Lexington, South Jewett & Tannersville—W12AZ, WSKG Public Telecommunications Council, 531 Gates Rd., Vestal, NY 13850 (WSKG Ch. 42 Binghamton)—3-w, lat. 42° 11' 57", long. 74° 13' 46".

Ithaca—W07BJ, Lilly Broadcasting LLC, 2 E. Leigh Lane, Natick, MA 01760 (WENY-TV Ch. 36 Elmira)—10-w, lat. 42° 25' 16", long. 76° 25' 46".

Ithaca—W16AX, Max Television of Syracuse LP, 900 Laskin Rd., Virginia Beach, VA 23451 (WSYT Ch. 68 Syracuse)—100-w, lat. 42° 25' 37", long. 76° 29' 55". Note: Licensed as LPTV.

Jamestown—W10BH, Trinity Broadcasting Network Inc., 2442 Michelle Dr., Tustin, CA

92780—10-w, lat. 42° 07' 53", long. 79° 13' 13".

Jamestown—W46BA, Western New York Public Broadcasting Assn., 184 Barton St., Buffalo, NY 14213 (WNED-TV Ch. 17 Buffalo)—1000-w, lat. 42° 05' 06", long. 79° 17' 23".

Johnstown—See W07AV, Gloversville.

Kennedy—W56AD, Western New York Public Broadcasting Assn., 184 Barton St., Buffalo, NY 14213 (WNED-TV Ch. 17 Buffalo)—1-w, lat. 42° 09' 04", long. 79° 04' 45".

Kingston—W36AF, Viacom Broadcasting Inc., 1515 Broadway, New York, NY 10036—100-w, lat. 41° 57' 12", long. 74° 03' 34".

Lake Placid—W55AI, C-22 FCC License Subsidiary LLC, 1330 Ave. of the Americas, New York, NY 10019 (WVNY Ch. 22 Burlington, VT-Plattsburgh, NY)—10-w, lat. 44° 17' 08", long. 73° 59' 13".

Lake Pleasant—See W04BK, Speculator

Lexington—See W12AZ, Hunter

Liberty—W30AZ, John Mester, 682 Argyle Rd., Brooklyn, NY 11230 (W51BN Ch. 51 White Lake)—100-w, lat. 41° 45' 09", long. 74° 43' 01". Note: Licensed as LPTV.

Limestone—W28BL, Western New York Public Bcstg. Assn., 184 Barton St., Buffalo, NY 14213 (WNED-TV Ch. 17 Buffalo)—100-w, lat. 42° 10' 07", long. 78° 40' 20".

Lindley—See W62AK, Presho.

Little Falls—See W63AN, Dolgeville.

Little Valley—See W81AJ, Cattaraugus.

Long Lake—W09SE, Town of Long Lake, Main St., Long Lake, NY 12847 (WVNY Ch. 22 Burlington, VT-Plattsburgh, NY)—1-w, lat. 43° 55' 38", long. 73° 25' 22".

Lyon Mountain & Standish—W66AJ, C-22 FCC License Subsidiary LLC, 1330 Ave. of the Americas, New York, NY 10019 (WVNY Ch. 22 Burlington, VT-Plattsburgh, NY)—10-w, lat. 44° 41' 43", long. 73° 53' 00".

Malone—W60AF, C-22 FCC License Subsidiary LLC, 1330 Ave. of the Americas, New York, NY 10019 (WVNY Ch. 22 Burlington, VT-Plattsburgh, NY, VT)—100-w, lat. 44° 49' 46", long. 74° 22' 31".

Margaretville—See W07AT, Fleischmanns.

Massena—W20BA, National Minority TV Inc., Box C-11951, Santa Ana, CA 92711 (KTBV-TV Ch. 40 Santa Ana-Los Angeles, CA)—1000-w, lat. 44° 54' 14", long. 74° 53' 01".

Massena—W28BC, Smith Broadcasting Group of Watertown LP, 3839 4th St., St. Petersburg, FL 33703 (WWTI Ch. 50 Watertown)—100-w, lat. 44° 54' 14", long. 74° 53' 01". Note: Licensed as LPTV.

Middleburg—See W04AJ, Schoharie.

Middleburg—See W07AN, Schoharie.

Mineola—WLIG-LP, Ch. 54, WLNY-TV Inc., 270 S. Service Rd., Melville, NY 11747 (WLNY Ch. 55 Riverhead)—820-w, lat. 40° 42' 59", long. 73° 34' 54". Note: Licensed as LPTV.

Montour Falls—W65DD, WSKG Public Telecommunications Council, Box 3000, Binghamton, NY 13902 (WSKG Ch. 42 Binghamton)—10-w, lat. 42° 07' 03", long. 77° 14' 06". Holds CP for change to lat. 42° 18' 33", long. 76° 49' 20". BPTT-960517SF.

***Moravia**—W52CQ, Renard Communications Corp., 4853 Manor Hill Dr., Syracuse, NY 13215-1336—1000-w, lat. 42° 48' 05", long. 76° 26' 14".

Morris—WBPN-LP, Ch. 10, Stainless Broadcasting LP, c/o Northwest Broadcasting Inc., 2193 Association Dr., Okemos, MI 48864 (WSKG Ch. 46 Binghamton)—9-w, lat. 42° 03' 22", long. 75° 56' 39".

Nedrow & Onondaga Indian Reservation—W62AN, The Public Broadcasting Council of Central NY Inc., Old Liverpool Rd., Liverpool, NY 13088 (WCNY-TV Ch. 24 Syracuse)—1000-w, lat. 42° 56' 40", long. 76° 07' 08".

New York—W60AI, Ventana Television Inc., 1031 E. Mountain Dr., Santa Barbara, CA 93108 (WHSE-TV Ch. 68 New York-Newark, New Jersey)—lat. 40° 42' 40", long. 74° 00' 50". Note: Operating as LPTV.

New York—WKOB-LP, Ch. 53, WKOB Communications Inc., 42-22 27th St., Long Island City, NY 11101 (WCBS-TV Ch. 2 New York)—850-w, lat. 40° 44' 54", long. 73° 59' 10". Note: Operating as LPTV.

Newcomb—W12BG, Town of Newcomb, Rte. 28N, Newcomb, NJ 12852—lat. 43° 57' 22", long. 74° 10' 26".

North Creek & Sodom—W07BH, Town of Johnsburg, Main St., North Creek, NY 12853 (WMHT Ch. 17 Schenectady-Albany-Troy)—1-w, lat. 43° 39' 14", long. 74° 00' 57".

North Creek & Sodom—W09AZ, Town of Johnsburg, Main St., North Creek, NY 12853 (WCDC Ch. 19 Adams, MA)—1-w, lat. 43° 39' 14", long. 74° 00' 57".

North Creek & Sodom—W11AW, Town of Johnsburg, Main St., North Creek, NY 12853 (WKTV Ch. 2 Utica)—1-w, lat. 43° 39' 14", long. 74° 00' 57".

North Hoosick—See W26BL, Hoosick.

North Hoosick Falls—See W26BL, Hoosick.

Nyack—WRNN-LP, Ch. 57, LP Nyack LP (WRNN-TV Ch. 62 Kingston)—1000-w, lat. 41° 09' 07", long. 73° 47' 10".

Olean—W22AZ, Trinity Broadcasting Network Inc., 2442 Michelle Dr., Tustin, CA 92780 (KTBN-TV Ch. 40 Santa Ana-Los Angeles, CA)—lat. 42° 03' 04", long. 78° 25' 11".

Oneida—W15BR, Renard Communications Corp., 4853 Manor Hill Dr., Syracuse, NY

13215-1336 (WSNR-TV Ch. 43 Syracuse)—1000-w, lat. 43° 03' 57", long. 75° 40' 04".

Oneonta—W63AE, Utica Television Partners LLC, 12317 Rochedale Lane, Los Angeles, CA 90049 (WUTR Ch. 20 Utica-Rome)—100-w, lat. 42° 25' 33", long. 75° 02' 47".

Onondaga Indian Reservation—See W62AN, Nedrow.

Piseco—See W04BK, Speculator

Port Henry & Crown Point—W60AQ, Northeast New York Public Telecommunications Council, Plattsburgh, NY 12901 (WCFE-TV Ch. 57 Plattsburgh)—100-w, lat. 44° 05' 18", long. 73° 18' 25".

Poughkeepsie—W42AE, Dutchess Community College, 53 Pendell Rd., Poughkeepsie, NY 12601-1595 (WMHT Ch. 17 Schenectady-Albany-Troy)—100-w, lat. 41° 43' 10", long. 73° 59' 45". Note: Licensed as LPTV.

Presho & Lindley—W62AK, WSKG Public Telecommunications Council, Box 3000, Binghamton, NY 13902 (WSKG Ch. 42 Binghamton)—1-w, lat. 42° 06' 36", long. 77° 09' 02".

Richburg—See W68AJ, Bolivar

Rochester—W42CD, Tri-State Christian TV Inc., Box 1010, Marion, IL 62959 (KTBN-TV Ch. 40 Santa Ana-Los Angeles, CA; WNYB Ch. 26 Jamestown)—1000-w, lat. 43° 08' 07", long. 77° 35' 02".

Rockton—See W04AW, Amsterdam.

Rushford & Houghton—W56AV, Western New York Public Broadcasting Assn., 184 Barton St., Buffalo, NY 14213 (WXXI-TV Ch. 21 Rochester)—10-w, lat. 42° 22' 39", long. 78° 10' 45".

Saratoga Springs—W58CX, Three Angels Broadcasting Network Inc., Box 220, West Frankfort, IL 62896 (KTBN-TV Ch. 40 Santa Ana-Los Angeles, CA)—1000-w, lat. 42° 38' 16", long. 73° 59' 55".

Savona—W27BZ, WSKG Public Telecommunications Council, 601 Gates Rd., Vestal, NY 13850 (WSKG Ch. 46 Binghamton)—10-w, lat. 42° 11' 19", long. 77° 24' 19". Holds CP for change to 100.0-w, lat. 42° 18' 28", long. 77° 13' 18". BPTT-960517MW.

Schenectady—WNGX-LP, Ch. 42, Brian A. Larson, Box 36, The Kings Rd., Bushirk, NY 12028 (WNGN-LP Ch. 26 Troy)—881-w, lat. 42° 38' 16", long. 73° 59' 47".

Schoharie & Middleburg—W04AJ, Mohawk-Hudson Council on Educational TV Inc., Box 17, Schenectady, NY 12301-0017 (WMHT Ch. 17 Schenectady-Albany-Troy)—1-w, lat. 42° 40' 38", long. 74° 19' 40".

Schoharie & Middleburg—W07AN, Young Broadcasting of Albany Inc., 3 E. 54th St., New York, NY 10022 (WTEN Ch. 10 Albany)—1-w, lat. 42° 38' 27", long. 74° 20' 43".

Schroon Lake—W07BI, Town of Schroon, South St., Schroon Lake, NY 12870 (WETK

Ch. 33 Burlington, VT)—1-w, lat. 43° 51' 56", long. 73° 43' 21".

Schroon Lake—W09BB, Town of Schroon, South St., Schroon Lake, NY 12870 (WVNY Ch. 22 Burlington, VT-Plattsburgh, NY)—1-w, lat. 43° 51' 56", long. 73° 43' 21".

Scio—See W56AU, Wellsville.

Sherman—W64AF, Western New York Public Broadcasting Assn., 184 Barton St., Buffalo, NY 14213 (WNED-TV Ch. 17 Buffalo)—100-w, lat. 42° 10' 15", long. 79° 35' 31".

Sinclairville—W62AG, Western New York Public Broadcasting Assn., 184 Barton St., Buffalo, NY 14213 (WNED-TV Ch. 17 Buffalo)—10-w, lat. 42° 13' 05", long. 79° 17' 55".

Sodom—See W07BH, North Creek.

Sodom—See W09AZ, North Creek.

Sodom—See W11AW, North Creek.

South Amsterdam—See W04AW, Amsterdam.

South Jewett—See W12AZ, Hunter

Speculator, Lake Pleasant & Piseco—W04BK, Page Hill Community Telecasters Inc., Box 11, Lake Pleasant, NY 12108 (WMHT Ch. 17 Schenectady-Albany-Troy)—1-w, lat. 43° 30' 50", long. 74° 22' 25".

Springville & West Valley—W34BR, Western New York Public Broadcasting Assn., 184 Barton St., Buffalo, NY 14213 (WNED-TV Ch. 17 Buffalo)—100-w, lat. 42° 24' 50", long. 78° 37' 47".

Stamford—W69BP, WSKG Public Telecommunications Council, 531 Gates Rd., Vestal, NY 13850 (WSKG Ch. 42 Binghamton)—1000-w, lat. 42° 23' 58", long. 74° 35' 27".

Standish—See W66AJ, Lyon Mountain.

Syracuse—W14AE, Channel America LPTV Holdings Inc., Suite 804, 24 W. 57th St., New York, NY 10019 (KUSK Ch. 7 Prescott-Phoenix, AZ)—100-w, lat. 43° 00' 25", long. 76° 05' 38". Note: Licensed as LPTV.

***Syracuse**—W46CU (formerly W59CH), National Minority TV Inc., Box C-11951, Santa Ana, CA 92711 (KTBN-TV Ch. 40 Santa Ana-Los Angeles, CA)—569-w, lat. 42° 56' 46", long. 76° 06' 16".

Syracuse-DeWitt—W07BA, Central New York News Inc., Suite 1000, 1333 New Hampshire Ave. NW, Washington, DC 20036 (WIXT Ch. 9 Syracuse)—1-w, lat. 43° 00' 32", long. 76° 09' 46".

Tannersville—See W12AZ, Hunter.

Ticonderoga—W67AW, Northeast New York Public Telecommunications Council, Plattsburgh, NY 12901 (WCFE-TV Ch. 57 Plattsburgh)—10-w, lat. 43° 50' 24", long. 73° 24' 51".

Tupper Lake—W25AT, Northeast New York Public Telecommunications Council,

Plattsburgh, NY 12901 (WCFE-TV Ch. 57 Plattsburgh)—100-w, lat. 44° 09' 34", long. 74° 28' 31".

Union Springs & Cayuga—W69AN, Rev. Sonny Persad, Box 1100, Auburn, NY 13021 (WCNY-TV Ch. 24 Syracuse)—10-w, lat. 42° 54' 09", long. 76° 42' 46".

Utica—W59AU, The Public Broadcasting Council of Central NY Inc., Old Liverpool Rd., Liverpool, NY 13088 (WCNY-TV Ch. 24 Syracuse)—1000-w, lat. 43° 08' 38", long. 75° 10' 40".

Victor—W26BZ, WSKG Public Telecommunications Council, 7357 Stone Spring Rd., Fillmore, NY 14735 (WSKG Ch. 46 Binghamton)—960-w, lat. 42° 08' 36", long. 77° 39' 10". Holds CP for change to 865-w, lat. 43° 02' 10", long. 77° 25' 24". BPTT-991208AAI.

Watertown—W25AB, Smith Broadcasting Group of Watertown LP, 3839 4th St., St. Petersburg, FL 33703 (WWTI Ch. 50 Watertown)—100-w, lat. 43° 58' 55", long. 75° 56' 42".

Wellsville & Scio—W56AU, Western New York Public Broadcasting Assn., 184 Barton St., Buffalo, NY 14213 (WXXI-TV Ch. 21 Rochester)—10-w, lat. 42° 06' 11", long. 77° 57' 23".

West Valley—See W34BR, Springville.

Westport—W67AY, Northeast New York Public Telecommunications Council, Plattsburgh, NY 12901 (WCFE-TV Ch. 57 Plattsburgh)—10-w, lat. 44° 11' 43", long. 73° 25' 34".

Whitesville—W64AJ, Western New York Public Broadcasting Assn., 184 Barton St., Buffalo, NY 14213 (WNED-TV Ch. 17 Buffalo)—10-w, lat. 42° 01' 41", long. 77° 46' 20".

Willsboro—W67AR, Northeast New York Public Telecommunications Council, Plattsburgh, NY 12901 (WCFE-TV Ch. 57 Plattsburgh)—100-w, lat. 44° 24' 13", long. 74° 26' 03".

***Wilson**—W54CT (formerly W60CG), WKBW-TV Inc., 28th Floor, 767 3rd Ave., New York, NY 10017 (WKBW-TV Ch. 7 Buffalo)—1000-w, lat. 43° 15' 54", long. 78° 52' 02".

***Wilson**—W68CT, Granite Broadcasting Corp., 28th Floor, 767 3rd Ave., New York, NY 10017 (WKBW-TV Ch. 7 Buffalo)—1000-w, lat. 43° 15' 54", long. 78° 52' 02".

Woodhull—W56AH, WSKG Public Telecommunications Council, Box 3000, Binghamton, NY 13902 (WSKG Ch. 42 Binghamton)—10-w, lat. 42° 03' 35", long. 77° 22' 06".

North Carolina

Addie—See W05AE, Sylva.

Alarka—See W05AR, Bryson City.

Alarka—See W08AN, Bryson City.

Alarka—See W11AN, Bryson City.

Alarka—See W46AX, Bryson City.

Almond—See W08AN, Bryson City.

Almond—See W11AN, Bryson City.

Almond—See W46AX, Bryson City.

Andrews—W05AT, Multimedia WBIR Inc., Box 2760, Greenville, SC 29602—1-w, lat. 35° 15' 26", long. 83° 47' 43".

Andrews—See W11AQ, Robbinsville.

Andrews & Robbinsville—W08BH, WYFF Hearst-Argyle Television Inc., 888 7th Ave., New York, NY 10106 (WYFF Ch. 4 Greenville, Spartanburg, SC & Asheville, NC)—1-w, lat. 35° 15' 26", long. 83° 47' 43".

Andrews, Murphy & Robbinsville—W59AD, U. of North Carolina, Box 3508, 910 Raleigh Rd., Chapel Hill, NC 27514 (WUNE-TV Ch. 17 Linville)—1000-w, lat. 35° 15' 26", long. 83° 47' 43".

Asheville—W25BU, Carolina Christian Broadcasting Inc., Box 1616, Greenville, SC 29602 (WGS-TV Ch. 16 Greenville, SC)—100-w, lat. 35° 36' 03", long. 82° 39' 06". Note: Licensed as LPTV.

Asheville—W69DC, National Minority TV Inc., Box C-11951, Santa Ana, CA 92711 (KTBN-TV Ch. 40 Santa Ana-Los Angeles, CA)—940-w, lat. 35° 35' 23", long. 82° 40' 26".

Bakersville—W42AX, U. of North Carolina, Box 3508, 910 Raleigh Rd., Chapel Hill, NC 27514 (WUNE-TV Ch. 17 Linville)—100-w, lat. 36° 02' 01", long. 82° 12' 08".

Bat Cave, Chimney Rock, Gerton & Lake Lure—W06AQ, WLOS Licensee LLC, 2000 W. 41st St., Baltimore, MD 21211 (WLOS Ch. 13 Greenville, Spartanburg, SC & Asheville, NC)—1-w, lat. 35° 25' 50", long. 82° 15' 18".

Bat Cave, Chimney Rock, Gerton & Lake Lure—W11AX, Pulitzer Broadcasting Co., Box TV 4, Greenville, SC 29602 (WYFF Ch. 4 Greenville-Spartanburg, SC & Asheville, NC)—1-w, lat. 35° 25' 50", long. 82° 15' 18".

Bat Cave, Gerton, Chimney Rock & Lake Lure—W05AU, U. of North Carolina, Box 3508, 910 Raleigh Rd., Chapel Hill, NC 27514 (WUNF-TV Ch. 33 Asheville)—2-w, lat. 35° 25' 49", long. 82° 15' 17".

Beaver Dam Creek Valley, Elk Mountain & Woodfin—W08BP, Spartan Broadcasting Co., Box 1717, 250 International Dr., Spartanburg, SC 29304-1717 (WSPA-TV Ch. 7 Greenville-Spartanburg, SC & Asheville, NC)—1-w, lat. 35° 38' 42", long. 82° 34' 12".

Big Cove—See W10AL, Cherokee.

Birdtown—See W11AN, Bryson City.

Biscoe—W29BC, Belo TV Inc., 400 S. Record St., Dallas, TX 75202 (WCNC-TV Ch. 36 Charlotte)—1000-w, lat. 35° 16' 36", long. 79° 50' 02".

Black Mountain—See W10AD, Montreat.

Black Mountain—W12AQ, WLOS Licensee LLC, 2000 W. 41st St., Baltimore, MD 21211

(WLOS Ch. 13 Greenville-Spartanburg, SC & Asheville, NC)—1-w, lat. 35° 37' 10", long. 82° 20' 36".

Black Mountain—W35AV, Meredith Corp., 1716 Locust St., Des Moines, IA 50309 (WHNS Ch. 21 Greenville-Spartanburg & Asheville, SC)—100-w, lat. 35° 34' 04", long. 82° 23' 02".

Black Mountain—W52BA, U. of North Carolina, Box 3508, 910 Raleigh Rd., Chapel Hill, NC 27514 (WUNF-TV Ch. 33 Asheville)—100-w, lat. 35° 34' 04", long. 82° 23' 02".

Boone—W65DT, U. of North Carolina, Box 2688, 910 Raleigh Rd., Chapel Hill, NC 27514 (WUNL-TV Ch. 26 Winston-Salem)—100-w, lat. 36° 11' 18", long. 81° 42' 45".

■ **Boone (formerly Jefferson)**—WLNN-LP (formerly W50BH), Ch. 24, Sound Media Inc., Box 3106, Boone, NC 28607 (WUNL-TV Ch. 26 Winston-Salem)—100-w, lat. 36° 27' 40", long. 81° 29' 19".

Brasstown—See W42AT, Hayesville.

Brasstown & Murphy—W05AP, WLOS Licensee LLC, 2000 W. 41st St., Baltimore, MD 21211 (WLOS Ch. 13 Greenville-Spartanburg, SC & Asheville, NC)—1-w, lat. 35° 05' 02", long. 84° 00' 58".

Brevard—W02AG, Spartan Broadcasting Co., Box 1717, 250 International Dr., Spartanburg, SC 29304-1717 (WSPA-TV Ch. 7 Greenville-Spartanburg, SC & Asheville, NC)—10-w, lat. 35° 10' 40", long. 82° 40' 55".

Brevard, Cedar Mountain & Sherwood Forest—W68DM (formerly W59AR), U. of North Carolina, Box 3508, 910 Raleigh Rd., Chapel Hill, NC 27514 (WUNF-TV Ch. 33 Asheville)—100-w, lat. 35° 10' 36", long. 82° 40' 54".

Bryson City—W69CN, Meredith Corp., 1716 Locust St., Des Moines, IA 50309 (WHNS Ch. 21 Greenville-Spartanburg, SC & Asheville, NC)—410-w, lat. 35° 22' 53", long. 83° 24' 52".

Bryson City, Alarka & Ela—W05AR, WYFF Hearst-Argyle Television Inc., 888 7th Ave., New York, NY 10106 (WYFF Ch. 4 Greenville-Spartanburg, SC & Asheville, NC)—10-w, lat. 35° 22' 53", long. 83° 24' 52".

Bryson City, Alarka, Almond, Lauada, Greens Creek, Savannah-Gay & Whittier-Birdtown—W11AN, Spartan Broadcasting Co., Box 1717, 250 International Dr., Spartanburg, SC 29304-1717 (WSPA-TV Ch. 7 Greenville-Spartanburg, SC & Asheville, NC)—10-w, lat. 35° 22' 53", long. 83° 24' 52".

Bryson City, Ela, Alarka-Lauada (portions) & Almond-Stecoah (portions)—W08AN, WLOS Licensee LLC, 2000 W. 41st St., Baltimore, MD 21211 (WLOS Ch. 13 Greenville-Spartanburg, SC & Asheville, NC)—1-w, lat. 35° 24' 47", long. 83° 30' 02".

Bryson City, Ela, Lauada, Alarka, Almond & Stecoah—W46AX, U. of North Carolina, Box 3508, 910 Raleigh Rd., Chapel Hill, NC 27514 (WUNE-TV Ch. 17 Linville)—100-w, lat. 35° 24' 47", long. 83° 30' 02".

Burnsville—W02AT, Spartan Broadcasting Co., Box 1717, 250 International Dr., Spartanburg, SC 29304-1717 (WSPA-TV Ch. 7 Greenville-Spartanburg, SC & Asheville, NC)—1-w, lat. 35° 56' 16", long. 82° 17' 43".

Burnsville—W12AU, WLOS Licensee LLC, 2000 W. 41st St., Baltimore, MD 21211 (WLOS Ch. 13 Greenville-Spartanburg, SC & Asheville, NC)—1-w, lat. 35° 56' 15", long. 82° 17' 48".

Burnsville—W27BF, U. of North Carolina, Box 3508, 910 Raleigh Rd., Chapel Hill, NC 27514 (WUNE-TV Ch. 17 Linville)—100-w, lat. 35° 56' 16", long. 82° 17' 48".

Burnsville—W60CS, WYFF Hearst-Argyle Television Inc., 888 7th Ave., New York, NY 10106 (WYFF Ch. 4 Greenville-Spartanburg, SC & Asheville, NC)—1-w, lat. 35° 56' 16", long. 82° 17' 48". Holds CP for change to 11-w. BPTTV-JG0601TE.

Canton, Clyde & Lake Junaluska—W11AU, Pulitzer Broadcasting Co., Box TV 4, Greenville, SC 29602 (WYFF Ch. 4 Greenville-Spartanburg, SC & Asheville, NC)—1-w, lat. 35° 34' 06", long. 82° 54' 25".

Canton, Clyde, Hazelwood & Waynesville—W27AB, U. of North Carolina, Box 3508, 910 Raleigh Rd., Chapel Hill, NC 27514 (WUNF-TV Ch. 33 Asheville)—1000-w, lat. 35° 34' 06", long. 82° 54' 25".

Canton, Lake Junaluska & Maggie Valley—W08AQ, Spartan Broadcasting Co., Box 1717, 250 International Dr., Spartanburg, SC 29304-1717 (WSPA-TV Ch. 7 Greenville-Spartanburg, SC & Asheville, NC)—1-w, lat. 35° 34' 34", long. 82° 54' 26".

Canton-Waynesville—W57BG, Meredith Corp., 1716 Locust St., Des Moines, IA 50309 (WHNS Ch. 21 Greenville-Spartanburg, SC & Asheville, NC)—1000-w, lat. 35° 34' 06", long. 82° 54' 25".

Cashiers—W24AU, U. of North Carolina, Box 3508, 910 Raleigh Rd., Chapel Hill, NC 27514 (WUNE-TV Ch. 17 Linville)—100-w, lat. 35° 08' 06", long. 83° 05' 49".

Cedar Mountain—See W68DM, Brevard.

Cherokee—W05AF, WLOS Licensee LLC, 2000 W. 41st St., Baltimore, MD 21211 (WLOS Ch. 13 Greenville-Spartanburg, SC & Asheville, NC)—1-w, lat. 35° 28' 24", long. 83° 19' 28".

Cherokee & Big Cove—W10AL, Pulitzer Broadcasting Co., Box TV 4, Greenville, SC 29602 (WYFF Ch. 4 Greenville-Spartanburg, SC & Asheville, NC)—1-w, lat. 35° 29' 15", long. 83° 20' 02".

Cherokee, Shoal Valley & Soco Valley—W08AT, Spartan Broadcasting Co., Box 1717, 250 International Dr., Spartanburg, SC 29304-1717 (WSPA-TV Ch. 7 Greenville-Spartanburg, SC & Asheville, NC)—10-w, lat. 35° 28' 24", long. 83° 19' 22".

Chimney Rock—See W05AU, Bat Cave.

Chimney Rock—See W06AQ, Bat Cave.

Chimney Rock—See W11AX, Bat Cave.

Clyde—See W11AU, Canton.

Clyde—See W27AB, Canton.

Columbus—See W05AC, Tryon.

Columbus—See W11AH, Tryon.

Cullowhee—See W02AF, Sylva.

Cullowhee—See W09AF, Sylva.

Cullowhee—W23AF, U. of North Carolina, 10 T.W. Alexander Dr., Research Triangle Park, NC 27709 (WUNE-TV Ch. 17 Linville)—100-w, lat. 35° 18' 12", long. 83° 10' 39".

Dillsboro—See W02AF, Sylva.

Dillsboro—See W09AF, Sylva.

Durham—W56CU, Victory Communications Inc., 2040 Hawley Dr., Vista, CA 92084 (KTBN-TV Ch. 40 Santa Ana-Los Angeles, CA)—1000-w, lat. 36° 01' 03", long. 78° 52' 25".

Ela—See W05AR, Bryson City.

Ela—See W08AN, Bryson City.

Ela—See W46AX, Bryson City.

Ela & Whittier—W03AK, Hearst-Argyle Properties Inc., Box TV 4, Greenville, SC 29602 (WYFF Ch. 4 Greenville-Spartanburg, SC & Asheville, NC)—1-w, lat. 35° 22' 53", long. 83° 24' 52". Sale pending to WYFF Hearst-Argyle Television Inc. (Vol. 17:22, BALTTV-990430IL).

Elk Mountain—See W08BP, Beaver Dam Creek Valley.

Fayetteville—W66DF, Trinity Broadcasting Network Inc., 2442 Michelle Dr., Tustin, CA 92780—1000-w, lat. 35° 05' 07", long. 78° 54' 25".

Fontana Village—W08AR, Government Services Inc., Box 68, Fontana Dam, NC 28733 (WBIR-TV Ch. 10 Knoxville, TN)—1-w, lat. 35° 25' 40", long. 83° 49' 58".

Franklin—W06AJ, Hearst-Argyle Properties Inc., Box TV 4, Greenville, SC 29602 (WYFF Ch. 4 Greenville-Spartanburg, SC & Asheville, NC)—1-w, lat. 35° 10' 22", long. 83° 34' 53". Sale pending to WYFF Hearst-Argyle Television Inc. (Vol. 17:22, BALTTV-990430IQ).

Franklin—W09AG, Spartan Broadcasting Co., Box 1717, 250 International Dr., Spartanburg, SC 29304-1717 (WSPA-TV Ch. 7 Greenville-Spartanburg, SC & Asheville, NC)—1-w, lat. 35° 10' 22", long. 83° 34' 53".

Franklin—W11AJ, WLOS Licensee LLC, 2000 W. 41st St., Baltimore, MD 21211 (WLOS Ch. 13 Greenville-Spartanburg, SC & Asheville, NC)—10-w, lat. 35° 10' 22", long. 83° 34' 53".

Franklin—W28AN, U. of North Carolina, Box 3508, 910 Raleigh Rd., Chapel Hill, NC 27514 (WUNE-TV Ch. 17 Linville)—100-w, lat. 35° 10' 23", long. 83° 34' 52".

North Carolina—Translators

Franklin—W56AG, U. of North Carolina, Box 3508, 910 Raleigh Rd., Chapel Hill, NC 27514 (WUNE-TV Ch. 17 Linville)—lat. 35° 19' 40", long. 83° 20' 11".

Franklin—W64BQ, Meredith Corp., 1716 Locust St., Des Moines, IA 50309 (WHNS Ch. 21 Greenville-Spartanburg, SC & Asheville, NC)—1000-w, lat. 35° 10' 22", long. 83° 34' 53".

Garden Creek—See W10AP, Marion.

Gay—See W11AN, Bryson City.

Gerton—See W05AU, Bat Cave.

Gerton—See W06AQ, Bat Cave.

Gerton—See W11AX, Bat Cave.

Greens Creek—See W11AN, Bryson City.

Greenville—W60CV, Trinity Broadcasting Network Inc., 2442 Michelle Dr., Tustin, CA 92780 (KTBN-TV Ch. 40 Santa Ana-Los Angeles, CA)—2000-w, lat. 35° 36' 25", long. 77° 28' 05".

Greenville—See W64AZ, Kinston.

Hayesville—See W07BB, Hiwassee, GA.

Hayesville—See W10AM, Hiwassee, GA.

Hayesville—See W13AX, Hiwassee, GA.

Hayesville, Brasstown & Shooting Creek—W42AT, U. of North Carolina, Box 3508, 910 Raleigh Rd., Chapel Hill, NC 27514 (WUNE-TV Ch. 17 Linville)—100-w, lat. 34° 59' 57", long. 83° 51' 34".

Hazelwood—See W12AR, Waynesville.

Hazelwood—See W27AB, Canton.

Hendersonville—W31AZ, Carolina Christian Broadcasting Inc., Box 1616, Greenville, SC 29602 (WGGG-TV Ch. 16 Greenville, SC)—1000-w, lat. 35° 14' 34", long. 82° 26' 08".

Highlands—W27BD, U. of North Carolina, Box 3508, 910 Raleigh Rd., Chapel Hill, NC 27514 (WUNE-TV Ch. 17 Linville)—100-w, lat. 35° 02' 28", long. 83° 11' 42".

Highlands—W62BB, U. of North Carolina, Box 3508, 910 Raleigh Rd., Chapel Hill, NC 27514 (WUNE-TV Ch. 17 Linville)—100-w, lat. 35° 02' 32", long. 83° 13' 09".

Hot Springs—W12CI, WLOS Licensee LLC, 2000 W. 41st St., Baltimore, MD 21211 (WLOS Ch. 13 Greenville-Spartanburg, SC & Asheville, NC)—1-w, lat. 35° 55' 36", long. 82° 48' 21".

***Jacksonville**—W22CJ, Trinity Broadcasting Network Inc., 2442 Michelle Dr., Tustin, CA 92780 (KTBN-TV Ch. 40 Santa Ana-Los Angeles, CA)—1000-w, lat. 34° 44' 56", long. 77° 24' 51".

Jefferson—W25AY, U. of North Carolina, Box 3508, 910 Raleigh Rd., Chapel Hill, NC 27514 (WUNG-TV Ch. 58 Concord)—100-w, lat. 36° 27' 40", long. 81° 29' 19".

Kinston & Greenville—W64AZ, Local Television Assoc. Inc., Box 2069, Morehead City, NC 28557 (WFXI Ch. 8 Morehead City)—lat. 35° 02' 27", long. 77° 21' 11". Note: Licensed as LPTV.

Lake Junaluska—See W08AO, Canton.

Lake Junaluska—See W11AU, Canton.

Lake Lure—See W05AU, Bat Cave.

Lake Lure—See W06AQ, Bat Cave.

Lake Lure—See W11AX, Bat Cave.

Lake Lure—W27AX, U. of North Carolina, 10 T.W. Alexander Dr., Research Triangle Park, NC 27709-4900—lat. 35° 25' 49", long. 82° 15' 17".

Lauada—See W08AN, Bryson City.

Lauada—See W11AN, Bryson City.

Lauada—See W46AX, Bryson City.

Lilesville & Wadesboro—W24AY, Belo TV Inc., 400 S. Record St., Dallas, TX 75202 (WCNC-TV Ch. 36 Charlotte)—1000-w, lat. 35° 01' 09", long. 79° 56' 50".

Love Field—See W09AF, Sylva.

Lumberton—W19CA, Pacific Media Corp., 646 Main St., El Centro, CA 92243 (WSFX-TV Ch. 26 Wilmington)—1000-w, lat. 34° 53' 05", long. 79° 04' 31".

Lumberton—W67DU, Trinity Broadcasting Network Inc., 2442 Michelle Dr., Tustin, CA 92780—1000-w, lat. 34° 40' 27", long. 79° 02' 29".

Maggie Valley—See W08AO, Canton.

Maggie Valley & Soco Valley—W06AP, WLOS Licensee LLC, 2000 W. 41st St., Baltimore, MD 21211 (WLOS Ch. 13 Greenville-Spartanburg, SC & Asheville, NC)—1-w, lat. 35° 31' 04", long. 83° 06' 56".

Marble—See W11AQ, Robbinsville.

Marion—W06AI, WYFF Hearst-Argyle Television Inc., 888 7th Ave., New York, NY 10106 (WYFF Ch. 4 Greenville-Spartanburg, SC & Asheville, NC)—1-w, lat. 35° 40' 15", long. 82° 00' 11".

Marion—W43AU, U. of North Carolina, Box 3508, 910 Raleigh Rd., Chapel Hill, NC 27514 (WUNE-TV Ch. 17 Linville)—100-w, lat. 35° 40' 10", long. 82° 00' 24".

Marion & Old Fort—W08BJ, Spartan Broadcasting Co., Box 1717, 250 International Dr., Spartanburg, SC 29304-1717 (WSPA-TV Ch. 7 Greenville-Spartanburg, SC & Asheville, NC)—10-w, lat. 35° 40' 15", long. 82° 00' 20".

Marion, Garden Creek, Providence & West Marion—W10AP, WLOS Licensee LLC, 2000 W. 41st St., Baltimore, MD 21211 (WLOS Ch. 13 Greenville-Spartanburg, SC & Asheville, NC)—10-w, lat. 35° 40' 10", long. 82° 00' 24".

Mars Hill—W02AH, Spartan Broadcasting Co., Box 1717, 250 International Dr., Spartanburg, SC 29304-1717 (WSPA-TV Ch. 7 Greenville-Spartanburg, SC & Asheville, NC)—1-w, lat. 35° 51' 04", long. 82° 33' 19".

Marshall—W08AX, Spartan Broadcasting Co., Box 1717, 250 International Dr., Spartanburg, SC 29304-1717 (WSPA-TV Ch. 7 Greenville-Spartanburg, SC & Asheville, NC)—1-w, lat. 35° 48' 15", long. 82° 41' 53".

Micaville—See W08BF, Spruce Pine.

Montreat, Black Mountain, Ridgecrest & Swannanoa—W10AD, Spartan Broadcasting Co., Box 1717, 250 International Dr., Spartanburg, SC 29304-1717 (WSPA-TV Ch. 7 Greenville-Spartanburg, SC & Asheville, NC)—10-w, lat. 35° 37' 44", long. 82° 20' 46".

Morehead City—W05BI, Media General Broadcasting Inc., 33 E. Grace St., Richmond, VA 23219 (WNCT-TV Ch. 9 Greenville-New Bern-Washington)—10-w, lat. 34° 43' 15", long. 76° 42' 18".

Murphy—W04AO, Rust Craft Broadcasting, One Park Ave., New York, NY 10016—11-w, lat. 35° 07' 19", long. 84° 01' 56".

Murphy—See W05AP, Brasstown.

Murphy—W31AN, U. of North Carolina, Box 3508, 910 Raleigh Rd., Chapel Hill, NC 27514 (WUNE-TV Ch. 17 Linville)—110-w, lat. 35° 05' 02", long. 84° 00' 58". Note: Operating as LPTV.

Murphy—See W59AD, Andrews.

Old Fort—See W08BJ, Marion.

Oteen, Swannanoa & Warren Wilson College—W06AL, WLOS Licensee Inc., 2000 W. 41st St., Baltimore, MD 21211 (WLOS Ch. 13 Greenville-Spartanburg, SC & Asheville, NC)—1-w, lat. 35° 35' 49", long. 82° 27' 04".

Providence—See W10AP, Marion.

Raleigh—W64CN (formerly W38BB), Trinity Broadcasting Network Inc., 2442 Michelle Dr., Tustin, CA 92780 (KTBN-TV Ch. 40 Santa Ana-Los Angeles, CA)—632-w, lat. 35° 40' 35", long. 78° 32' 09".

Raleigh—WTBL-LP, Ch. 53, Ralph Gene Norman, 230 Morganton Blvd., Lenoir, NC 28645 (WKPT-TV Ch. 19 Kingsport-Johnson City, TN-Bristol, VA)—100-w, lat. 35° 54' 25", long. 81° 29' 23". Note: Licensed as LPTV. Holds CP for change to 1000-w. BPPTL-960515LML.

Ridgecrest—See W10AD, Montreat.

Robbinsville—See W08BH, Andrews.

Robbinsville—See W59AD, Andrews.

Robbinsville, Andrews, Marble & Topton—W11AQ, WLOS Licensee Inc., 2000 W. 41st St., Baltimore, MD 21211 (WLOS Ch. 13 Greenville-Spartanburg, SC & Asheville, NC)—10-w, lat. 35° 15' 27", long. 83° 47' 48".

Rocky Mount—W66DK (formerly W53BF), Trinity Broadcasting Network Inc., 2442

Michelle Dr., Tustin, CA 92780—1000-w, lat. 35° 54' 43", long. 77° 50' 06". Note: Licensed as LPTV.

Rocky Mount—WHIG-LP, Ch. 57, Action Community Television Inc., 1141 Tarboro St., Rocky Mount, NC 27801—1000-w, lat. 35° 54' 43", long. 77° 50' 06". Note: Operating as LPTV. Holds CP for change to lat. 35° 57' 07", long. 77° 49' 12". BMPPT-970428JA.

Sapphire Valley—W06AN, WLOS Licensee LLC, 2000 W. 41st St., Baltimore, MD 21211 (WLOS Ch. 13 Greenville-Spartanburg, SC & Asheville, NC)—163-w, lat. 35° 07' 54", long. 82° 59' 33".

Savannah—See W11AN, Bryson City.

Sherwood Forest—See W68DM, Brevard.

Shoal Valley—See W08AT, Cherokee.

Shooting Creek—See W42AT, Hayesville.

Soco Valley—See W06AP, Maggie Valley.

Soco Valley—See W08AT, Cherokee.

Sparta—W35AD, U. of North Carolina, Box 3508, 910 Raleigh Rd., Chapel Hill, NC 27514 (WUNL-TV Ch. 26 Winston-Salem)—1-w, lat. 36° 31' 13", long. 81° 07' 27".

Spruce Pine—W06AD, WLOS Licensee LLC, 2000 W. 41st St., Baltimore, MD 21211 (WLOS Ch. 13 Greenville-Spartanburg, SC & Asheville, NC)—1-w, lat. 35° 54' 36", long. 82° 06' 03".

Spruce Pine—W10AK, WYFF Hearst-Argyle Television Inc., 888 7th Ave., New York, NY 10106 (WYFF Ch. 4 Greenville-Spartanburg, SC & Asheville, NC)—1-w, lat. 35° 52' 49", long. 82° 06' 15".

Spruce Pine—W28AO, U. of North Carolina, Box 3508, 910 Raleigh Rd., Chapel Hill, NC 27514 (WUNG-TV Ch. 58 Concord)—50-w, lat. 35° 52' 47", long. 82° 06' 17".

Spruce Pine—W59AK, U. of North Carolina, Box 3508, 910 Raleigh Rd., Chapel Hill, NC 27514 (WUNE-TV Ch. 17 Linville)—100-w, lat. 36° 18' 09", long. 81° 43' 20".

Spruce Pine & Micaville—W08BF, Spartan Broadcasting Co., Box 1717, 250 International Dr., Spartanburg, SC 29304-1717 (WSPA-TV Ch. 7 Greenville-Spartanburg, SC & Asheville, NC)—1-w, lat. 35° 52' 48", long. 82° 06' 15".

Stecoah—See W04BA, Robbinsville.

Stecoah—See W08AN, Bryson City.

Stecoah—See W46AX, Bryson City.

Swannanoa—See W06AL, Oteen.

Swannanoa—See W10AD, Montreat.

Sylva—W66BU, Meredith Corp., 1716 Locust St., Des Moines, IA 50309 (WHNS Ch. 21 Greenville-Spartanburg, SC & Asheville, NC)—784-w, lat. 35° 19' 35", long. 83° 20' 06".

Sylva & Addie—W05AE, WLOS Licensee LLC, 2000 W. 41st St., Baltimore, MD 21211 (WLOS Ch. 13 Greenville-Spartanburg, SC & Asheville, NC)—10-w, lat. 35° 24' 49", long. 83° 13' 31".

Sylva, Cullowhee & Dillsboro—W02AF, WYFF Hearst-Argyle Television Inc., 888 7th Ave., New York, NY 10106 (WYFF Ch. 4 Greenville-Spartanburg, SC & Asheville, NC)—10-w, lat. 35° 22' 04", long. 83° 13' 17".

Sylva, Cullowhee, Dillsboro, Love Field & Webster—W09AF, Spartan Broadcasting Co., Box 1717, 250 International Dr., Spartanburg, SC 29304-1717 (WSPA-TV Ch. 7 Greenville-Spartanburg, SC & Asheville, NC)—10-w, lat. 35° 22' 03", long. 83° 13' 18".

Topton—See W11AQ, Robinsville.

Tryon—W24BA, U. of North Carolina, 10 T.W. Alexander Dr., Research Triangle Park, NC 27709-4900 (WUNG-TV Ch. 58 Concord)—100-w, lat. 35° 15' 58", long. 82° 14' 40".

Tryon & Columbus—W11AH, Pulitzer Broadcasting Co., Box TV 4, Greenville, SC 29602 (WYFF Ch. 4 Greenville-Spartanburg, SC & Asheville, NC)—1-w, lat. 35° 15' 44", long. 82° 14' 28".

Tryon & Columbus, NC & Landrum, SC—W05AC, WLOS Licensee LLC, 2000 W. 41st St., Baltimore, MD 21211 (WLOS Ch. 13 Greenville-Spartanburg, SC & Asheville, NC)—10-w, lat. 35° 15' 44", long. 82° 14' 28".

Tuskegee—See W04BA, Robinsville.

Wadesboro—See W24AX, Lilesville.

Warren Wilson College—See W06AL, Oteen.

Waynesville—W09AD, Spartan Broadcasting Co., Box 1717, 250 International Dr., Spartanburg, SC 29304-1717 (WSPA-TV Ch. 7 Greenville-Spartanburg, SC & Asheville, NC)—10-w, lat. 35° 29' 05", long. 83° 02' 11".

Waynesville—See W27AB, Canton.

Waynesville—See W57BG, Canton.

Waynesville & Hazelwood—W12AR, WLOS Licensee LLC, 2000 W. 41st St., Baltimore, MD 21211 (WLOS Ch. 13 Greenville-Spartanburg, SC & Asheville, NC)—10-w, lat. 35° 29' 08", long. 83° 02' 10".

Weaverville—W09AR, Spartan Broadcasting Co., Box 1717, 250 International Dr., Spartanburg, SC 29304-1717 (WSPA-TV Ch. 7 Greenville-Spartanburg, SC & Asheville, NC)—10-w, lat. 35° 39' 56", long. 82° 34' 24".

Weaverville—W30AS, Carolina Christian Broadcasting Inc., Box 1616, Greenville, SC 29602 (WGGs-TV Ch. 16 Greenville, SC)—1000-w, lat. 35° 45' 05", long. 82° 41' 40".

Webster—See W09AF, Sylva.

West Asheville—W14AS, Meredith Corp., 1716 Locust St., Des Moines, IA 50309 (WHNS Ch. 21 Greenville-Spartanburg, SC & Asheville, NC)—1000-w, lat. 35° 35' 00", long. 82° 32' 49".

West Marion—See W10AP, Marion.

Whittier—See W03AK, Ela.

Whittier—See W11AN, Bryson City.

Woodfin—See W08BP, Beaver Dam Creek Valley.

Yellow Creek—See W04BA, Robinsville.

North Dakota

Beach—K04CQ, Beach Booster Club, Beach, ND 58621 (KUMV-TV Ch. 8 Williston)—1-w, lat. 46° 54' 40", long. 104° 00' 20".

Belfield—K10HW, City of Belfield, Box 276, Belfield, ND 58622 (KFYR-TV Ch. 5 Bismarck)—1-w, lat. 46° 52' 42", long. 103° 12' 35".

Beulah—K07EZ, Beulah Chamber of Commerce, Box 730, Beulah, ND 58523 (KXMC-TV Ch. 13 Minot)—1-w, lat. 47° 14' 11", long. 101° 46' 45".

Beulah—K09EZ, Beulah Chamber of Commerce, Box 730, Beulah, ND 58523 (KFYR-TV Ch. 5 Bismarck)—1-w, lat. 47° 14' 11", long. 101° 46' 45".

Columbus—K70CI, Columbus Lions Club, Box 81, Columbus, ND 58727 (KXMC-TV Ch. 13 Minot)—10-w, lat. 48° 46' 32", long. 102° 45' 31".

Devils Lake—K22AK, Catamount Broadcasting of Fargo LLC, 71 East Ave., Norwalk, CT 06851 (KXJB-TV Ch. 4 Valley City-Fargo)—1000-w, lat. 48° 09' 55", long. 99° 13' 36".

Devils Lake—K30FU, Red River Broadcast Co. LLC, Box 9115, 4015 9th Ave. SW, Fargo, ND 58106 (KVRN Ch. 15 Fargo-Moorhead, Minnesota; KNRR Ch. 12 Pembina)—100-w, lat. 48° 07' 22", long. 98° 50' 57".

Devils Lake Sioux Indian Reservation—K05EL, Devils Lake Sioux Tribal Educational Comm., Box 359, Fort Totten, ND 58335 (KTHI-TV Ch. 11 Fargo-Grand Forks)—5-w, lat. 47° 59' 28", long. 98° 56' 57".

Dunn Center—K07KL, City of Dunn Center, Municipal Corp., Box 38, Dunn Center, ND 58626 (KFYR-TV Ch. 5 Bismarck)—1-w, lat. 47° 22' 07", long. 102° 38' 00".

Garrison—K07HU, Meyer Broadcasting Co., Box 1738, Bismarck, ND 58502 (KMOT Ch. 10 Minot)—1-w, lat. 47° 41' 30", long. 101° 25' 11".

Glasston—K58BP, Catamount Broadcasting of Fargo LLC, 71 East Ave., Norwalk, CT 06851 (KXJB-TV Ch. 4 Valley City-Fargo)—1-w, lat. 48° 42' 00", long. 97° 24' 20". Holds CP for change to lat. 48° 41' 47", long. 97° 24' 07". BPTT-19991123AFR.

Golva—See K12JC, Sentinel Butte.

Harvey—K07HR, Localvision, Box 637, Harvey, ND 58341 (KFYR-TV Ch. 5 Bismarck)—1-w, lat. 47° 32' 11", long. 99° 55' 00".

Hazen—K07JA, City of Hazen, Box 717, Hazen, ND 58545 (KFYR-TV Ch. 5 Bismarck)—1-w, lat. 47° 19' 30", long. 101° 37' 49".

Hazen—K09JR, City of Hazen, Box 717, Hazen, ND 58545 (KXMC-TV Ch. 13 Minot)—1-w, lat. 47° 19' 30", long. 101° 37' 49".

Hazen—K11QD, City of Hazen, Box 717, Hazen, ND 58545 (KBME Ch. 3 Bismarck)—1-w, lat. 47° 19' 30", long. 101° 37' 49".

Hettinger—K07EI, Hettinger TV Assn., Hettinger, ND 58639 (KXMA-TV Ch. 2 Dickinson)—1-w, lat. 46° 00' 50", long. 102° 37' 50".

Jamestown—K02DD, Forum Publishing, Box 2026, Fargo, ND 58107 (WDAY-TV Ch. 6 Fargo)—1-w, lat. 46° 53' 30", long. 98° 42' 45".

Jamestown—K09JM, STC License Co., Suite 420, 3839 4th St. N, St. Petersburg, FL 33703 (KVLY-TV Ch. 11 Fargo-Grand Forks)—2.5-w, lat. 46° 54' 50", long. 98° 42' 00".

La Moure—K02FR, City of La Moure, La Moure, ND 58458 (KTHI-TV Ch. 11 Fargo-Grand Forks)—1-w, lat. 46° 21' 59", long. 98° 17' 44".

Lisbon—K02GA, STC License Co., Suite 420, 3839 4th St. N, St. Petersburg, FL 33703 (KVLY-TV Ch. 11 Fargo-Grand Forks)—1-w, lat. 46° 26' 59", long. 97° 40' 50".

Lisbon—K07NE, Prairie Public Broadcasting Inc., 207 N. 5th St., Fargo, ND 58102 (KFME Ch. 13 Fargo)—5-w, lat. 46° 26' 59", long. 97° 40' 50".

Marmarth—K07LN, City of Marmarth, Box 247, Marmarth, ND 58643 (KHSD-TV Ch. 11 Lead, SD)—1-w, lat. 46° 20' 25", long. 103° 45' 18".

Medora—K04GU, City of Medora, City Council, Medora, ND 58645 (KUMV-TV Ch. 8 Williston)—5-w, lat. 46° 56' 37", long. 103° 34' 30".

Mott—K09EG, Mott TV Booster Club, Mott, ND 58646 (KFYR-TV Ch. 5 Bismarck)—1-w, lat. 46° 17' 30", long. 102° 21' 00".

New England—K08GB, New England Municipal Translator, Box 414, New England, ND 58647 (KFYR-TV Ch. 5 Bismarck)—1-w, lat. 46° 32' 56", long. 102° 50' 12".

Rolla—K02ER, City of Rolla, Box 726, Rolla, ND 58366 (CKX-TV Ch. 5 Brandon, MB)—1-w, lat. 48° 50' 35", long. 99° 41' 15".

Rolla—K07HI, City of Rolla, Box 726, Rolla, ND 58366 (KMOT Ch. 10 Minot)—1-w, lat. 48° 50' 35", long. 99° 41' 15".

Rolla—K09HR, City of Rolla, Box 726, Rolla, ND 58366 (KXMC-TV Ch. 13 Minot)—1-w, lat. 48° 50' 35", long. 99° 41' 15".

Sentinel Butte & Golva—K12JC, City of Sentinel Butte, Sentinel Butte, ND 58654 (KUMV-TV Ch. 8 Williston)—5-w, lat. 46° 52' 34", long. 103° 50' 55".

Valley City—K02FO, Prairie Public Broadcasting Inc., 207 N. 5th St., Fargo, ND 58102 (KFME Ch. 13 Fargo)—1-w, lat. 46° 55' 10", long. 97° 59' 22".

Wahpeton, ND & Breckenridge, MN—K09MF, STC License Co., Suite 420, 3839 4th St. N, St. Petersburg, FL 33703 (KVLY-TV Ch. 11 Fargo-Grand Forks)—10-w, lat. 46° 17' 18", long. 96° 35' 56".

Ohio

Celina & surrounding area—W17AA, Greater Dayton Public Television Inc., 3440 Office Park Dr., Dayton, OH 45439 (WPTD Ch. 16 Dayton)—1000-w, lat. 40° 33' 08", long. 84° 30' 46".

Columbus—W58CQ, National Minority TV Inc., 22156 Tama Dr., Lake Forest, CA 92630 (KTBN-TV Ch. 40 Santa Ana-Los Angeles, CA)—2000-w, lat. 39° 53' 32", long. 83° 02' 44". Holds CP for change to 1034-w. BPTT-LJG106WT.

Conneaut & surrounding area—W64AK, Media Inc., 4300 Brookpark Rd., Cleveland, OH 44134 (WVIZ-TV Ch. 25 Cleveland)—1000-w, lat. 41° 51' 39", long. 80° 40' 44". (BALTT-20001222ACC, Vol. 19:11).

Coshocton—W71AB, Southeastern Ohio TV System, Downer Rd., Zanesville, OH 43701 (WHIZ-TV Ch. 18 Zanesville)—lat. 40° 15' 40", long. 81° 52' 38".

Dayton—W61DE, Trinity Broadcasting Network Inc., 2442 Michelle Dr., Tustin, CA 92780 (WKOI Ch. 43 Richmond, IN; KTBN-TV Ch. 40 Santa Ana-Los Angeles, CA)—1000-w, lat. 39° 43' 16", long. 84° 15' 00". Note: Licensed as LPTV.

Dayton—W66AQ, WSTR Licensee Inc., 2000 W. 41st St., Baltimore, MD 21211 (WSTR-TV Ch. 64 Cincinnati)—100-w, lat. 39° 43' 15", long. 84° 15' 39".

Dayton—W68BP, Trinity Broadcasting Network Inc., 2442 Michelle Dr., Tustin, CA 92780 (WKOI Ch. 43 Richmond, IN)—1000-w, lat. 39° 43' 16", long. 84° 15' 00". Note: Licensed as LPTV.

Eastlake & surrounding area—W63CT (formerly W67AL), Media Inc., 4300 Brookpark Rd., Cleveland, OH 44134 (WVIZ-TV Ch. 25 Cleveland)—814-w, lat. 41° 41' 29", long. 81° 02' 49".

Findlay (formerly Toledo)—W09CG (formerly W46BX), National Minority TV Inc., Suite A-831, 14252 Culver Dr., Irvine, CA 92604—285-w, lat. 41° 06' 40", long. 83° 38' 45".

Kirtland—K39FG (formerly W51BI), Trinity Broadcasting Network Inc., 2442 Michelle Dr., Tustin, CA 92780 (WDLI Ch. 17 Canton; KTBN-TV Ch. 40 Santa Ana-Los Angeles, CA)—1000-w, lat. 41° 27' 49", long. 81° 17' 38". Holds CP for change to 5000-w. BPTT-380601WM.

Loudonville—W65AH, Ohio U., Athens, OH 45701 (WOUC-TV Ch. 44 Cambridge)—100-w, lat. 40° 37' 59", long. 82° 11' 45".

Ohio—Translators

Mansfield—W47AB, Ohio State U., Telecommunications Center, Columbus, OH 43210 (WOSU-TV Ch. 34 Columbus)—100-w, lat. 40° 42' 33", long. 82° 29' 11".

Mansfield—WOHZ-LP, Ch. 50, Mid State Television Inc., 2900 Park Ave., Mansfield, OH 44906—1000-w, lat. 40° 45' 50", long. 82° 37' 04". Note: Operating as LPTV.

Maplewood area—W63AH, Greater Dayton Public Television Inc., 3440 Office Park Dr., Dayton, OH 45439 (WPTD Ch. 16 Dayton)—1000-w, lat. 40° 23' 53", long. 84° 04' 23".

Millersburg—W69AO, Ohio U., Athens, OH 45701 (WOUC-TV Ch. 44 Cambridge)—100-w, lat. 40° 36' 13", long. 81° 56' 13".

Newark—W31AA, Ohio Educational TV Network Commission, 2470 North Star Rd., Columbus, OH 43221 (WOSU-TV Ch. 34 Columbus, OH)—1000-w, lat. 40° 05' 28", long. 82° 24' 22".

Stuebenville—W24BC, Abacus Television, No. 101, 1801 Columbia Rd. NW, Washington, DC 20009-2031 (W69CC Pittsburgh, PA)—700-w, lat. 40° 20' 32", long. 80° 37' 14". Note: Licensed as LPTV.

Toledo—W22CO (formerly W68CD), National Minority TV Inc., 22156 Tama Dr., Lake Forest, CA 92630 (KTBN-TV Ch. 40 Santa Ana-Los Angeles, CA)—551-w, lat. 41° 39' 12", long. 83° 32' 53". Holds CP for change to 546-w. BMPPTL-JG0601WS.

Toledo—WBTL-LP, Ch. 34, Venture Technologies Group LLC, Suite 1300, 5670 Wilshire Blvd., Los Angeles, CA 90036—lat. 41° 39' 12", long. 83° 32' 53". Note: Licensed as LPTV.

***Youngstown**—W39AI, Evergreen Broadcasting Corp., Box 2248, Altoona, PA 16603 (WDLI Ch. 17 Canton; KTBN-TV Ch. 40 Santa Ana-Los Angeles, CA)—100-w, lat. 41° 06' 00", long. 80° 39' 01". Note: Licensed as LPTV.

Youngstown & surrounding area—W58AM, Northeastern Educational TV of Ohio Inc., 1640 Franklin Ave., Kent, OH (WNEO Ch. 45 Alliance)—1000-w, lat. 41° 04' 46", long. 80° 38' 25".

Oklahoma

Ada—K35CU, Locke Supply Co., Box 26128, 1300 S.E. 82nd St., Oklahoma City, OK 73126 (KSBI Ch. 52 Oklahoma City)—1000-w, lat. 34° 41' 46", long. 96° 45' 44".

Altus—K19AA, Oklahoma Educational Television Authority, Box 14190, Oklahoma City, OK 73113 (KWET Ch. 12 Cheyenne)—1000-w, lat. 34° 39' 12", long. 99° 20' 57".

Altus—K36EV, Copper Breaks TV Translator System, Box 397, 1905 Palo Duro Dr., Memphis, TX 79245 (KJTL Ch. 18 Wichita Falls, TX)—1000-w, lat. 34° 38' 20", long. 99° 21' 19".

Altus—K38FJ (formerly K63BE), Copper Breaks TV Translator System, Box 397, 1905

Palo Duro Dr., Memphis, TX 79245 (KAMR-TV Ch. 4 Amarillo, TX)—20-w, lat. 34° 38' 20", long. 99° 21' 19".

Altus—K65BF, Copper Breaks TV Translator System, Box 397, 1905 Palo Duro Dr., Memphis, TX 79245—lat. 34° 38' 20", long. 99° 21' 19".

Altus—K67BO, Copper Breaks TV Translator System, Box 397, 1905 Palo Duro Dr., Memphis, TX 79245 (KVII-TV Ch. 7 Amarillo, TX)—100-w, lat. 34° 36' 34", long. 99° 20' 09". Holds CP for change to lat. 34° 38' 20", long. 99° 21' 19". BMPPT-980220JD.

Altus—K69EP, Copper Breaks TV Translator System, Box 397, 1905 Palo Duro Dr., Memphis, TX 79245 (KFDA-TV Ch. 10 Amarillo, TX)—lat. 34° 12' 41", long. 99° 44' 05". Holds CP for change to lat. 34° 38' 20", long. 99° 21' 19". BMPPT-980220JE.

Alva—K30AE, Oklahoma Educational Television Authority, Box 14190, Oklahoma City, OK 73113 (KETA Ch. 13 Oklahoma City)—1000-w, lat. 36° 47' 03", long. 98° 33' 38".

Alva—See K60ER, Cherokee.

Alva—See K62EH, Cherokee.

Alva—See K64EA, Cherokee.

Ardmore—K08GD, Channel 49 Acquisition Corp., Box 549, Hampton, VA 23669 (KTEN Ch. 10 Ada-Sherman, TX)—10-w, lat. 34° 09' 18", long. 97° 05' 18". Holds CP for change to lat. 34° 10' 28", long. 97° 07' 46". BPTTV-960426JV.

Ardmore—K28AC, Oklahoma Educational Television Authority, Box 14190, Oklahoma City, OK 73113 (KETA Ch. 13 Oklahoma City)—1000-w, lat. 34° 09' 54", long. 97° 09' 31".

Ardmore—K44BQ, Trinity Broadcasting Network Inc., 2442 Michelle Dr., Tustin, CA 92780 (KTBO-TV Ch. 14 Oklahoma City)—296-w, lat. 34° 26' 29", long. 97° 13' 36". Note: Licensed as LPTV.

Arnett—See K29BR, Canadian, TX.

Arnett—See K33CQ, Canadian, TX.

Arnett—See K35CE, Canadian, TX.

Balko—K25EG, Christian Community Television, Box 14, Guymon, OK 73942 (K53BE Guymon)—1000-w, lat. 36° 36' 56", long. 100° 52' 15".

Beaver—K56AY, Oklahoma Educational Television Authority, Box 14190, Oklahoma City, OK 73113 (KWET Ch. 12 Cheyenne)—100-w, lat. 36° 50' 08", long. 100° 29' 38".

Boise City—K55BV, Oklahoma Educational Television Authority, Box 14190, Oklahoma City, OK 73113 (KWET Ch. 12 Cheyenne)—100-w, lat. 36° 42' 12", long. 102° 31' 27".

Buffalo—K58AX, Oklahoma Educational Television Authority, Box 14190, Oklahoma City, OK 73113 (KWET Ch. 12 Cheyenne)—100-w, lat. 36° 48' 17", long. 99° 38' 14".

Burns Flat—See K46AN, Elk City.

Burns Flat—See K48AP, Elk City.

Burns Flat—See K5CAL, Elk City.

Canute—See K44AP, Elk City.

Canute—See K46AN, Elk City.

Canute—See K48AP, Elk City.

Canute—See K50AL, Elk City.

Carter—See K58CS, Erick.

Carter—See K60CK, Erick.

Carter—See K62BQ, Erick.

Carter—See K66AQ, Erick.

Carter—See K68AU, Erick.

Carter, Erick & Sayre—K64AX, Northfork TV Translator System, Box 397, 1905 Palo Duro Dr., Memphis, TX 79245 (KFDX-TV Ch. 3 Wichita Falls, TX)—100-w, lat. 35° 09' 05", long. 99° 42' 50".

Cherokee & Alva—K60ER, Shafer Translator Inc., 415 Barnes, Alva, OK 73717 (KFOR-TV Ch. 4 Oklahoma City)—100-w, lat. 36° 45' 20", long. 98° 31' 40".

Cherokee & Alva—K62EH, Shafer Translator Inc., 415 Barnes, Alva, OK 73717 (KWTv Ch. 9 Oklahoma City; KOCO-TV Ch. 5 Oklahoma City)—100-w, lat. 36° 45' 20", long. 98° 31' 40".

Cherokee & Alva—K64EA, Shafer Translator Inc., 415 Barnes, Alva, OK 73717 (KOCO-TV Ch. 5 Oklahoma City)—100-w, lat. 36° 45' 20", long. 98° 31' 40".

Dill City—See K46AN, Elk City.

Dill City—See K48AP, Elk City.

Dill City—See K50AL, Elk City.

Duke—See K53AV, Hollis.

Duke—See K55BQ, Hollis.

Duke—See K57BB, Hollis.

Duke—See K59BI, Hollis.

Duncan/Velma—K47HH (formerly K54BB), Oklahoma Educational Television Authority, Box 14190, Oklahoma City, OK 73113 (KETA Ch. 13 Oklahoma City)—lat. 34° 26' 02", long. 97° 41' 06".

Durant—K46AI, Oklahoma Educational Television Authority, Box 14190, Oklahoma City, OK 73113 (KETA Ch. 13 Oklahoma City)—1000-w, lat. 33° 59' 23", long. 96° 23' 49".

Elk City—K54CM, Northfork TV Translator System, Box 397, 1905 Palo Duro Dr., Memphis, TX 79245 (KJTL Ch. 18 Wichita Falls, TX)—100-w, lat. 35° 21' 25", long. 99° 16' 08".

Elk City—K56EY, Northfork TV Translator System, Box 397, 1905 Palo Duro Dr., Memphis, TX 79245 (KOCB Ch. 34 Oklahoma City)—100-w, lat. 35° 21' 25", long. 99° 16' 08".

Elk City & Canute—K44AP, Northfork TV Translator System, Box 397, 1905 Palo Duro Dr., Memphis, TX 79245 (KOKH-TV Ch. 25 Oklahoma City; KOCO-TV Ch. 5 Oklahoma City)—100-w, lat. 35° 21' 25", long. 99° 16' 08".

Elk City, Canute, Burns Flat, Foss & Dill City—K46AN, Northfork TV Translator System, Box 397, 1905 Palo Duro Dr., Memphis, TX 79245 (KFOR-TV Ch. 4 Oklahoma City)—100-w, lat. 35° 21' 25", long. 99° 16' 08".

Elk City, Canute, Burns Flat, Foss & Dill City—K48AP, Northfork TV Translator System, Box 397, 1905 Palo Duro Dr., Memphis, TX 79245 (KWTv Ch. 9 Oklahoma City)—100-w, lat. 35° 21' 25", long. 99° 16' 08".

Elk City, Canute, Burns Flat, Foss & Dill City—K50AL, Northfork TV Translator System, Box 397, 1905 Palo Duro Dr., Memphis, TX 79245 (KOKH-TV Ch. 25 Oklahoma City)—20-w, lat. 35° 21' 25", long. 99° 16' 08".

Elkhart—See K08DZ, Keyes.

Elkhart—See K12BV, Keyes.

Enid—K45EJ, Locke Supply Co., 1300 S.E. 82nd St., Oklahoma City, OK 73126 (KSBI Ch. 52 Oklahoma City)—1000-w, lat. 36° 28' 17", long. 97° 56' 23".

Erick—See K64AX, Carter.

Erick, Carter & Sayre—K60CK, Northfork TV Translator System, Box 397, 1905 Palo Duro Dr., Memphis, TX 79245 (KJTL Ch. 18 Wichita Falls, TX)—100-w, lat. 35° 09' 05", long. 99° 42' 50".

Erick, Carter & Sayre—K62BQ, Northfork TV Translator System, Box 397, 1905 Palo Duro Dr., Memphis, TX 79245 (KAMR-TV Ch. 4 Amarillo, TX; KOKH-TV Ch. 25 Oklahoma City)—100-w, lat. 35° 09' 05", long. 99° 42' 50". Note: Licensed as LPTV.

Erick, Carter & Sayre—K66AQ, Northfork TV Translator System, Box 397, 1905 Palo Duro Dr., Memphis, TX 79245 (KOCO-TV Ch. 5 Oklahoma City)—100-w, lat. 35° 09' 05", long. 99° 42' 50".

Erick, Carter & Sayre—K68AU, Northfork TV Translator System, Box 397, 1905 Palo Duro Dr., Memphis, TX 79245 (KAUZ-TV Ch. 6 Wichita Falls, TX)—100-w, lat. 35° 09' 05", long. 99° 42' 50".

Erick, Sayre & Carter—K58CS, Northfork TV Translator System, Box 397, 1905 Palo Duro Dr., Memphis, TX 79245 (KOCB Ch. 34 Oklahoma City)—100-w, lat. 35° 09' 05", long. 99° 42' 50". Note: Licensed as LPTV.

Fargo—See K18BV, May.

Fargo—See K20BR, Gage.

Fargo—See K22BR, May.

Fort Supply—See K18BV, May.

Fort Supply—See K20BR, Gage.

Fort Supply—See K22BR, May.

Foss—See K46AN, Elk City.

Foss—See K48AP, Elk City.

Foss—See K50AL, Elk City.

Frederick—K56BQ, Oklahoma Educational Television Authority, Box 14190, Oklahoma City, OK 73113 (KWET Ch. 12 Cheyenne)—100-w, lat. 34° 22' 41", long. 99° 04' 18".

Gage—K16DX, Shafer Translator Inc., 2111 Oklahoma Ave., Woodward, OK 73801 (KOKH-TV Ch. 25 Oklahoma City)—100-w, lat. 36° 26' 03", long. 99° 46' 22".

Gage—See K18BV, May.

Gage—See K22BR, May.

Gage, Fargo, Fort Supply & May—K20BR, Shafer Translator Inc., 415 Barnes, Alva, OK 73717 (KOCO-TV Ch. 5 Oklahoma City)—1-w, lat. 36° 26' 03", long. 99° 46' 22". Note: Licensed as LPTV.

Gould—K51CV, Southwest TV Translator System, Box 397, 1905 Palo Duro Dr., Memphis, TX 79245 (KOCB Ch. 34 Oklahoma City)—100-w, lat. 34° 44' 30", long. 99° 48' 30".

Gould—See K53AV, Hollis.

Gould—See K55BQ, Hollis.

Gould—See K57BB, Hollis.

Gould—See K59BI, Hollis.

Grandfield—K47DK, Mission Broadcasting of Wichita Falls Inc., 544 Red Rock Dr., Wadsworth, OH 44281—1000-w, lat. 34° 12' 06", long. 98° 43' 44".

Guymon—K16AB, Oklahoma Educational Television Authority, Box 14190, Oklahoma City, OK 73113 (KWET Ch. 12 Cheyenne)—1000-w, lat. 36° 40' 13", long. 101° 28' 48".

Guymon—K30FY, Guymon TV Translator Inc., Box 613, 604 E. 3rd St., Guymon, OK 73942 (KCIT Ch. 14 Amarillo, TX)—1000-w, lat. 36° 40' 39", long. 101° 27' 52".

Guymon—See K58AC, Texhoma.

Guymon—See K60AG, Texhoma.

Guymon—See K62AD, Texhoma.

Guymon & rural area—K28GI, Guymon TV Translator Inc., Box 613, 604 E. 3rd St., Guymon, OK 73942 (KAMR-TV Ch. 4 Amarillo, TX)—1000-w, lat. 36° 40' 39", long. 101° 27' 52".

Guymon & rural area—K57HY, Guymon TV Translator Inc., Box 613, 604 E. 3rd St., Guymon, OK 73942 (KVII-TV Ch. 7 Amarillo, TX)—1000-w, lat. 36° 40' 39", long. 101° 27' 52".

Guymon & rural area—K59GF, Guymon TV Translator Inc., Box 613, 604 E. 3rd St., Guymon, OK 73942 (KFDA-TV Ch. 10 Amarillo, TX)—1000-w, lat. 36° 40' 39", long. 101° 27' 52".

Hammon—See K36AJ, Strong City.

Hammon—See K38AM, Strong City.

Hammon—See K40AG, Strong City.

Hammon—See K42AG, Strong City.

Hollis, Duke, Gould, Reed & Vinson—K55BQ, Southwest TV Translator System, Box 397, 1905 Palo Duro Dr., Memphis, TX 79245 (KFOR-TV Ch. 4 Oklahoma City)—100-w, lat. 34° 44' 30", long. 99° 48' 30".

Hollis, Duke, Gould, Reed & Vinson—K57BB, Southwest TV Translator System, Box 397, 1905 Palo Duro Dr., Memphis, TX 79245 (KAUZ-TV Ch. 6 Wichita Falls, TX)—100-w, lat. 34° 44' 30", long. 99° 48' 30".

Hollis, Duke, Gould, Reed & Vinson—K59BI, Southwest TV Translator System, Box 397, 1905 Palo Duro Dr., Memphis, TX 79245 (KOCO-TV Ch. 5 Oklahoma City)—100-w, lat. 34° 44' 30", long. 99° 48' 30".

Hollis, Gould, Duke, Vinson & Reed—K53AV, Southwest TV Translator System, Box 397, 1905 Palo Duro Dr., Memphis, TX 79245 (KJTL Ch. 18 Wichita Falls, TX; KOKH-TV Ch. 25 Oklahoma City)—20-w, lat. 34° 44' 30", long. 99° 48' 30".

Hugo—K15AA, Oklahoma Educational Television Authority, Box 14190, Oklahoma City, OK 73113 (KOET Ch. 3 Eufaula)—100-w, lat. 33° 59' 49", long. 95° 30' 35".

Idabel—K63BA, Oklahoma Educational Television Authority, Box 14190, Oklahoma City, OK 73113 (KOET Ch. 3 Eufaula)—100-w, lat. 33° 53' 16", long. 94° 48' 28".

Keys & Keys Helium Plant—K05CQ, Keys TV Assn., Box 144, HCR 2, Keys, OK 73947 (KAMR-TV Ch. 4 Amarillo, TX)—1-w, lat. 36° 48' 06", long. 102° 05' 01".

Keys Helium Plant—See K05CQ, Keys.

Keys Helium Plant—See K08DZ, Keys.

Keys Helium Plant—See K12BV, Keys.

Keys, Elkhart (SW area), Keys Helium Plant & Sturgis area—K08DZ, Keys TV Assn., Box 144, HCR 2, Keys, OK 73947 (KFDA-TV Ch. 10 Amarillo, TX)—1-w, lat. 36° 48' 06", long. 102° 05' 01".

Keys, Elkhart (SW area), Keys Helium Plant & Sturgis area—K12BV, Keys TV Assn., Box 144, HCR 2, Keys, OK 73947 (KVII-TV Ch. 7 Amarillo, TX)—1-w, lat. 36° 48' 06", long. 102° 05' 01".

Lawton—K21DC, Locke Supply Co., 1300 S.E. 82nd St., Oklahoma City, OK 73142 (KSBI Ch. 52 Oklahoma City)—lat. 34° 24' 24", long. 98° 27' 01".

Lawton—K36AB, Oklahoma Educational Television Authority, Box 14190, Oklahoma City, OK 73113 (KETA Ch. 13 Oklahoma City)—1000-w, lat. 34° 37' 36", long. 98° 16' 18".

Lawton—K53DS, Mission Broadcasting of Wichita Falls Inc., 544 Red Rock Dr., Wadsworth, OH 44281—1000-w, lat. 34° 33' 00", long. 98° 32' 20". Note: Licensed as LPTV.

Leedy—See K36AJ, Strong City.

Leedy—See K38AM, Strong City.

Leedy—See K40AG, Strong City.

Leedy—See K42AG, Strong City.

May—See K20BR, Gage.

May, Fargo, Fort Supply & Gage—K18BV, Shafer Translator Inc., 415 Barnes, Alva, OK 73717 (KOCO-TV Ch. 5 Oklahoma City)—1-w, lat. 36° 26' 03", long. 99° 46' 22".

May, Fargo, Fort Supply & Gage—K22BR, Shafer Translator Inc., 415 Barnes, Alva, OK 73717 (KFOR-TV Ch. 4 Oklahoma City)—1-w, lat. 36° 26' 03", long. 99° 46' 22". Note: Licensed as LPTV.

McAlester—K51EK, Locke Supply Co., 1300 S.E. 82nd St., Oklahoma City, OK 73142 (KSBI Ch. 52 Oklahoma City)—1000-w, lat. 34° 58' 36", long. 95° 43' 00".

Medford—K46AH, Oklahoma Educational Television Authority, Box 14190, Oklahoma City, OK 73113 (KETA Ch. 13 Oklahoma City)—1000-w, lat. 36° 40' 48", long. 97° 53' 19".

Mooreland—See K63CF, Woodward.

Mooreland—See K65CO, Woodward.

Mooreland—See K69DH, Woodward.

Mooreland, Waynoka & Woodward—K61CW, Shafer Translator Inc., 415 Barnes, Alva, OK 73717 (KTVN Ch. 2 Reno, NV)—100-w, lat. 36° 34' 06", long. 99° 16' 33".

Muskogee—K25GJ, Trinity Broadcasting Network Inc., 2442 Michelle Dr., Tustin, CA 92780 (KDOR Ch. 17 Bartlesville)—1000-w, lat. 35° 42' 37", long. 95° 15' 00".

Muskogee—K31DY, Locke Supply Co., Box 26128, 1300 S.E. 82nd St., Oklahoma City, OK 73126 (KSBI Ch. 52 Oklahoma City)—1000-w, lat. 35° 42' 37", long. 95° 15' 00".

Oklahoma City (formerly Edmond)—KXOC-LP, Ch. 54, Locke Supply Co., 1300 S.E. 82nd St., Oklahoma City, OK 73142 (KSBI Ch. 52 Oklahoma City)—1000-w, lat. 35° 43' 39", long. 97° 27' 14". Holds CP for change to 6000-w, lat. 86° 35' 52", long. 97° 29' 22". BPTTL-19991126AAK.

Ponca City—K38AK, Oklahoma Educational Television Authority, Box 14190, Oklahoma City, OK 73113 (KETA Ch. 13 Oklahoma City)—1000-w, lat. 36° 44' 30", long. 97° 02' 36".

Ponca City—K54FZ, Locke Supply Co., 1300 S.E. 82nd St., Oklahoma City, OK 73149 (KSBI Ch. 52 Oklahoma City)—1000-w, lat. 36° 45' 35", long. 97° 09' 36".

Reed—See K53AV, Hollis.

Reed—See K55BQ, Hollis.

Reed—See K57BB, Hollis.

Reed—See K59BI, Hollis.

Reydon—See K79BA, Cheyenne.

Reydon—See K81AR, Cheyenne.

Sayre—K26EU, Northfork TV Translator System, Box 397, 1905 Palo Duro Dr., Memphis, TX 79245 (KJTL Ch. 18 Wichita Falls, TX)—100-w, lat. 35° 09' 05", long. 99° 42' 50".

Sayre—See K58CS, Erick.

Sayre—See K60CK, Erick.

Sayre—See K62BQ, Erick.

Sayre—See K64AX, Carter.

Sayre—See K66AQ, Erick.

Sayre—See K68AU, Erick.

Seiling—K49DQ, Shafer Translator Inc., 2111 Oklahoma Ave., Woodward, OK 73801 (KOCB Ch. 34 Oklahoma City)—100-w, lat. 36° 06' 00", long. 98° 57' 05". Note: Licensed as LPTV.

Seiling—K51EB, Shafer Translator Inc., 2111 Oklahoma Ave., Woodward, OK 73801—100-w, lat. 36° 06' 00", long. 98° 57' 05". Note: Licensed as LPTV.

Seiling & Taloga—K53CI, Shafer Translator Inc., Box 128, Alva, OK 73717—lat. 36° 06' 00", long. 98° 57' 05".

Seiling & Vici—K55EZ, Shafer Translator Inc., 415 Barnes, Alva, OK 73717 (KOCO-TV Ch. 5 Oklahoma City)—lat. 36° 06' 00", long. 98° 57' 05".

Seiling, Taloga & Vici—K57EA, Shafer Translator Inc., 415 Barnes, Alva, OK 73717 (KWTV Ch. 9 Oklahoma City)—20-w, lat. 36° 06' 00", long. 98° 57' 05".

Shattuck—See K45AU, Follett, TX.

Shattuck—See K51BC, Follett, TX.

Stillwater—K21DF, Locke Supply Co., Box 26128, 1300 S.E. 82nd St., Oklahoma City, OK 73126 (KSBI Ch. 52 Oklahoma City)—1000-w, lat. 36° 06' 31", long. 97° 11' 31".

Strong City—K28BY, Northfork TV Translator System, Box 397, 1905 Palo Duro Dr., Memphis, TX 79245 (KJTL Ch. 18 Wichita Falls, TX)—100-w, lat. 35° 46' 58", long. 99° 35' 13".

Strong City—K30EF, Northfork TV Translator System, Box 397, 1905 Palo Duro Dr., Memphis, TX 79245 (KOCO-TV Ch. 5 Oklahoma

Oklahoma—Translators

City)—100-w, lat. 35° 46' 50", long. 99° 34' 55".

Strong City—K32DF, Northfork TV Translator System, Box 397, 1905 Palo Duro Dr., Memphis, TX 79245 (KJTL Ch. 18 Wichita Falls, TX; KOCB Ch. 34 Oklahoma City)—100-w, lat. 35° 46' 50", long. 99° 34' 55".

Strong City, Leedy & Hammon—K36AJ, Northfork TV Translator System, Box 397, 1905 Palo Duro Dr., Memphis, TX 79245 (KOCO-TV Ch. 5 Oklahoma City)—20-w, lat. 35° 46' 58", long. 99° 35' 13". Note: Licensed as LPTV.

Strong City, Leedy & Hammon—K38AM, Northfork TV Translator System, Box 397, 1905 Palo Duro Dr., Memphis, TX 79245 (KFOR-TV Ch. 4 Oklahoma City)—20-w, lat. 35° 46' 58", long. 99° 35' 13".

Strong City, Leedy & Hammon—K40AG, Northfork TV Translator System, Box 397, 1905 Palo Duro Dr., Memphis, TX 79245 (KWTV Ch. 9 Oklahoma City)—20-w, lat. 35° 46' 58", long. 99° 35' 13".

Strong City, Leedy & Hammon—K42AG, Northfork TV Translator System, Box 397, 1905 Palo Duro Dr., Memphis, TX 79245 (KOKH-TV Ch. 25 Oklahoma City)—100-w, lat. 38° 30' 32", long. 113° 17' 21".

Sturgis—See K08DZ, Keyes.

Sturgis—See K12BV, Keyes.

Tahlequah—K04DY, Northeastern State U., State Hwy. 82, Tahlequah, OK 74464—10-w, lat. 35° 54' 51", long. 94° 59' 18". Note: Licensed as LPTV.

Tahlequah—K52GX (formerly K45ER), Trinity Broadcasting Network Inc., 2442 Michelle Dr., Tustin, CA 92780—1000-w, lat. 35° 59' 24", long. 94° 56' 12".

Taloga—See K53CI, Seiling.

Taloga—See K57EA, Seiling.

Texhoma & Guymon—K58AC, Texhoma TV Translators Inc., Box 615, Texhoma, OK 73949 (KAMR-TV Ch. 4 Amarillo, TX)—100-w, lat. 36° 30' 00", long. 101° 47' 22".

Texhoma & Guymon—K60AG, Texhoma TV Translators Inc., Box 615, Texhoma, OK 73949 (KVII-TV Ch. 7 Amarillo, TX)—100-w, lat. 36° 30' 00", long. 101° 47' 22".

Texhoma & Guymon—K62AD, Texhoma TV Translators Inc., Box 615, Texhoma, OK 73949 (KFDA-TV Ch. 10 Amarillo, TX)—100-w, lat. 36° 30' 00", long. 101° 47' 22".

Tulsa—K15DA, Locke Supply Co., Box 26128, 1300 S.E. 82nd St., Oklahoma City, OK 73126 (KSBI Ch. 52 Oklahoma City)—1000-w, lat. 35° 58' 15", long. 96° 10' 45".

Tulsa—K33EK, Locke Supply Co., Box 26128, 1300 S.E. 82nd St., Oklahoma City, OK 73126 (KSBI Ch. 52 Oklahoma City)—1000-w, lat. 36° 11' 27", long. 96° 05' 33".

Vici—See K55EZ, Seiling.

Vici—See K57EA, Seiling.

Vinson—See K53AV, Hollis.

Vinson—See K55BQ, Hollis.

Vinson—See K57BB, Hollis.

Vinson—See K59BI, Hollis.

Waynoka—See K61CW, Mooreland.

Waynoka—See K63CF, Woodward.

Waynoka—See K65CO, Woodward.

Waynoka—See K69DH, Woodward.

Weatherford—K17DH, Northfork TV Translator System, Box 397, 1905 Palo Duro Dr., Memphis, TX 79245 (KFOR-TV Ch. 4 Oklahoma City)—100-w, lat. 35° 29' 28", long. 98° 43' 54". Note: Licensed as LPTV.

Weatherford—K20DX, Northfork TV Translator System, Box 397, 1905 Palo Duro Dr., Memphis, TX 79245 (KWTV Ch. 9 Oklahoma City)—20-w, lat. 35° 29' 44", long. 98° 44' 10". Note: Licensed as LPTV.

Weatherford—K22ED, Northfork TV Translator System, Box 397, 1905 Palo Duro Dr., Memphis, TX 79245 (KOCO-TV Ch. 5 Oklahoma City)—1000-w, lat. 35° 29' 28", long. 98° 43' 54". Note: Licensed as LPTV.

Weatherford—K41DS, Northfork TV Translator System, Box 397, 1905 Palo Duro Dr., Memphis, TX 79245 (KOCB Ch. 34 Oklahoma City)—100-w, lat. 35° 29' 28", long. 98° 43' 54".

Weatherford—K59GE, Northfork TV Translator System, Box 397, 1905 Palo Duro Dr., Memphis, TX 79245 (KOKH-TV Ch. 25 Oklahoma City; KOCB Ch. 34 Oklahoma City)—100-w, lat. 35° 29' 28", long. 98° 43' 54".

Woodward—See K61CW, Mooreland.

Woodward—K67CW, Shafer Translator, Inc., 2111 Oklahoma Ave., Woodward, OK 73801 (KOKH-TV Ch. 25 Oklahoma City)—lat. 36° 34' 06", long. 99° 16' 33".

Woodward, Mooreland & Waynoka—K63CF, Shafer Translator Inc., 415 Barnes, Alva, OK 73717 (KOCO-TV Ch. 5 Oklahoma City)—20-w, lat. 36° 34' 06", long. 99° 16' 33".

Woodward, Mooreland & Waynoka—K65CO, Shafer Translator Inc., 415 Barnes, Alva, OK 73717 (KWTV Ch. 9 Oklahoma City)—20-w, lat. 36° 34' 06", long. 99° 16' 33".

Woodward, Mooreland & Waynoka—K69DH, Shafer Translator Inc., 415 Barnes, Alva, OK 73717 (KTFO Ch. 41 Tulsa; KOCB Ch. 34 Oklahoma City)—20-w, lat. 36° 34' 06", long. 99° 16' 33". Note: Licensed as LPTV.

Oregon

Adams—See K05BQ, Athena.

Adel—K04CD, Adel TV Inc., Box 64, Adel, OR 97620 (KOTI Ch. 2 Klamath Falls)—5-w, lat. 42° 12' 30", long. 119° 54' 00".

Adrian—See K15DY, Ontario.

Agness—K02DN, Agness Translator Inc., Agness, OR 97406 (KCBY-TV Ch. 11 Coos Bay-North Bend)—lat. 42° 30' 40", long. 124° 03' 50".

Agness—K07OW, Agness Translator Inc., Agness, OR 97406 (KOB Ch. 5 Medford)—1-w, lat. 42° 30' 40", long. 124° 03' 50".

Albany—See K26AY, Corvallis.

Albany, Corvallis & Lebanon—K20DD, Meredith Corp., 1716 Locust St., Des Moines, IA 50309 (KPDX Ch. 49 Vancouver, WA)—1000-w, lat. 44° 30' 18", long. 122° 57' 32".

Albany, Corvallis & Lebanon—K45CV, Fisher Broadcasting Inc., Box 2, 2153 Sandy Blvd., Portland, OR 97207 (KATU Ch. 2 Portland)—lat. 44° 30' 18", long. 122° 57' 32". Note: Licensed as LPTV.

Alkali Lake—See K05HO, Riley.

Alkali Lake—See K06GE, Riley.

Altamont—See K07PU, Klamath Falls.

Altamont/Klamath Falls—K52AS, Soda Mountain Broadcasting Inc., 2225 Coburg Rd., Eugene, OR 97401 (KDKF Ch. 31 Klamath Falls; KDRV Ch. 12 Medford)—lat. 42° 12' 57", long. 121° 47' 53". Note: Licensed as LPTV.

Applegate—See K13PI, Ruch.

Applegate—See K43BJ, Ruch.

Applegate Valley—K02EK, Freedom Communications Inc., Box 10, 1440 Rosanelly Dr., Medford, OR 97501 (KTVL Ch. 10 Medford)—1-w, lat. 42° 13' 12", long. 123° 01' 59".

Applegate Valley—K04ER, California-Oregon Broadcasting Inc., Box 10185, Eugene, OR 97440 (KOB Ch. 5 Medford)—5-w, lat. 42° 13' 12", long. 123° 01' 59".

Arlington—K65CH, Oregon Public Broadcasting, 7140 S.W. Macadam Ave., Portland, OR 97219 (KOPB-TV Ch. 10 Portland)—100-w, lat. 45° 45' 50", long. 120° 14' 40".

Arocl—K09PQ, Arocl Community TV, Arocl, OR (KIVI Ch. 6 Nampa-Boise-Caldwell, ID)—1-w, lat. 42° 52' 28", long. 117° 27' 50".

Arocl—K13RF, Arocl Community TV, Arocl, OR (KBCI-TV Ch. 2 Boise, ID)—1-w, lat. 42° 52' 28", long. 117° 27' 50".

Ashland, Phoenix & Talent—K04EO, Freedom Communications Inc., Box 10, 1440 Rossanley Dr., Medford, OR 97501 (KTVL Ch. 10 Medford)—10-w, lat. 42° 17' 43", long. 122° 45' 00".

Astoria—See K21DE, Seaside.

Astoria—K26DB, Fisher Broadcasting Inc., 100 4th Ave. N, Seattle, WA 98109 (KATU Ch. 2 Portland)—1000-w, lat. 46° 17' 10", long. 123° 53' 50".

Astoria—K34DC, Emmis Television License Corp. of Honolulu, Suite 300, 3500 W. Olive Ave., Burbank, CA 91505-4604 (KOIN Ch. 6 Portland)—1000-w, lat. 46° 17' 10", long. 123° 53' 50".

Astoria—See K59BX, Grays River, WA.

Athena, Adams & Weston—K05BQ, Wildhorse Farmers TV Assn., Box 236, Weston, OR 97886 (KEPR-TV Ch. 19 Pasco-Kennewick-Richland, WA)—1-w, lat. 45° 47' 53", long. 118° 23' 50".

Azalea—See K02GT, Windy Creek.

Azalea—See K12FV, Glendale.

Baker—See K35GA, La Grande.

Baker—See K40AJ, Baker Valley.

Baker—K42AI, Blue Mountain Translator District, Box 1651, Rte. 1, La Grande, OR 97850 (KOIN Ch. 6 Portland)—20-w, lat. 44° 36' 32", long. 117° 46' 32".

Baker—K46AM, Blue Mountain Translator District, Box 1651, Rte. 1, La Grande, OR 97850 (KTVB Ch. 7 Boise, ID)—20-w, lat. 44° 36' 32", long. 117° 46' 32".

Baker—K51DA, Blue Mountain Translator District, Box 1651, Rte. 1, La Grande, OR 97850 (KGW Ch. 8 Portland)—lat. 44° 36' 32", long. 117° 46' 32".

Baker—K53EJ, Cannell Communications LP, Suite 975, 400 Perimeter Center Terrace NE, Atlanta, GA 30346 (KPDX Ch. 49 Vancouver, WA)—100-w, lat. 44° 36' 32", long. 117° 46' 32". Note: Licensed as LPTV.

Baker—See K62BK, Elgin.

Baker—See K66BQ, Elgin.

Baker—See K68AH, Elgin.

Baker City & Sumpter—K48DC, Oregon Public Broadcasting, 7140 S.W. Macadam Ave., Portland, OR 97219 (KTVR Ch. 13 La Grande)—20-w, lat. 44° 36' 32", long. 117° 46' 32". Holds CP for change to 100-w, lat. 44° 35' 57", long. 117° 46' 58". BPTT-960515JD.

Baker Valley—K44AJ, Blue Mountain Translator District, Box 1651, Rte. 1, La Grande, OR 97850 (KXLY-TV Ch. 4 Spokane, WA; KATU Ch. 2 Portland)—20-w, lat. 44° 36' 32", long. 117° 46' 32".

Baker Valley & Baker—K40AJ, Blue Mountain Translator District, Box 39, North Powder, OR 97867 (KPTV Ch. 12 Portland)—20-w, lat. 44° 36' 32", long. 117° 46' 32".

Bend—K11SE, Emmis Television License Corp. of Honolulu, Suite 300, 3500 W. Olive Ave., Burbank, CA 91505-4604 (KOIN Ch. 6 Port-

land)—10-w, lat. 44° 04' 41", long. 121° 19' 57". Note: Licensed as LPTV.

Bend—K27DO, Meredith Corp., 1716 Locust St., Des Moines, IA 50309 (KPDCh. 49 Vancouver, WA)—1000-w, lat. 44° 26' 17", long. 120° 57' 13".

Bend—KFXO-LP, Ch. 39, KPDX License Partnership, 10220 River Rd., Potomac, MD 20854 (KPDX Ch. 49 Vancouver, WA)—1000-w, lat. 44° 11' 52", long. 120° 58' 35". Note: Licensed as LPTV.

Black Butte Ranch—K04HK, Brooks Resources Corp., Box 8800, Black Butte Ranch, OR 97759 (KTVZ Ch. 21 Bend)—10-w, lat. 44° 21' 07", long. 121° 41' 24".

Black Butte Ranch—K05GZ, Black Butte Ranch, Box 8000, Black Butte Ranch, OR 97759—lat. 44° 21' 07", long. 121° 41' 24".

Black Butte Ranch—K11LY, Brooks Resources Corp., Box 8800, Black Butte Ranch, OR 97759 (KEZI Ch. 9 Eugene)—5-w, lat. 44° 21' 07", long. 121° 41' 24".

Black Butte Ranch—K64AO, Brooks Resources Corp., Box 8800, Black Butte Ranch, OR 97759 (KGW Ch. 8 Portland)—lat. 44° 21' 07", long. 121° 41' 24".

Bridgeview, Cave Junction & O'Brien—K02DV, Freedom Communications Inc., Box 10, 1440 Rossanley Dr., Medford, OR 97501 (KTVL Ch. 10 Medford)—1-w, lat. 42° 08' 06", long. 123° 41' 42".

Broadbent—See K02GQ, Myrtle Point.

Broadbent—See K07JP, Myrtle Point.

Broadbent—See K13KQ, Myrtle Point.

Broadbent—See K55FM, Myrtle Point.

Brookings—K07JT, California-Oregon Broadcasting Inc., Box 10185, Eugene, OR 97440 (KOB Ch. 5 Medford)—5-w, lat. 42° 02' 39", long. 124° 13' 52".

Brookings—K10LR, Freedom Communications Inc., Box 10, 1440 Rossanley Dr., Medford, OR 97501 (KTVL Ch. 10 Medford)—10-w, lat. 42° 02' 39", long. 124° 13' 52".

Brookings, Harbor & Cape Ferrello—K18EP, Southern Oregon Public Television Inc., 34 S. Fir St., Medford, OR 97501 (KSYS Ch. 8 Medford)—100-w, lat. 42° 07' 23", long. 124° 17' 56".

Burns—K36BA, Oregon Public Broadcasting, 7140 S.W. Macadam Ave., Portland, OR 97219 (KOPB-TV Ch. 10 Portland)—1-w, lat. 43° 34' 26", long. 119° 07' 48".

Burns—K69DK, Countywide TV Translator District, 450 N. Buena Vista, Burns, OR 97720 (KTVZ Ch. 21 Bend)—100-w, lat. 43° 34' 10", long. 119° 06' 45".

Burns—K71AT, Countywide TV Inc., Box 133, Burns, OR 97720 (KBCI-TV Ch. 2 Boise, ID)—10-w, lat. 43° 34' 10", long. 119° 06' 45".

Butte Falls—K02JF, Southern Oregon Public Television Inc., 34 S. Fir St., Medford, OR

97501 (KSYS Ch. 8 Medford)—5-w, lat. 42° 34' 24", long. 122° 34' 15".

Butte Falls—K04JQ, Freedom Communications Inc., Box 10, 1440 Rossanley Dr., Medford, OR 97501 (KTVL Ch. 10 Medford)—1-w, lat. 42° 34' 24", long. 122° 34' 15".

Camas Valley—K07PP, Retlaw Broadcasting of Eugene LLC, 12716 Riverside Dr., North Hollywood, CA 91607 (KPIC Ch. 4 Roseburg)—5-w, lat. 42° 59' 44", long. 123° 45' 31".

Camas Valley—K21AI, Camas Valley Grange No. 521, Box 37, Camas Valley, OR 97416 (KEZI Ch. 9 Eugene)—1-w, lat. 42° 59' 44", long. 123° 45' 31".

Canyonville—See K11GH, Tri-City.

Canyonville—K43DI, California-Oregon Broadcasting Inc., Box 10185, Eugene, OR 97440 (KLSR-TV Ch. 34 Eugene)—100-w, lat. 42° 54' 06", long. 123° 17' 07".

Canyonville, Days Creek & Riddle—K02CG, 23 Cities TV Club Inc., Box 288, Canyonville, OR (KEZI Ch. 9 Eugene)—1-w, lat. 42° 54' 06", long. 123° 17' 07".

Canyonville, Riddle & Tri-City—K07KT, California-Oregon Broadcasting Inc., Box 10185, Eugene, OR 97440 (KOB Ch. 5 Medford)—5-w, lat. 42° 54' 06", long. 123° 17' 07".

Cape Ferrello—See K18EP, Brookings.

Carpenterville—K60BJ, Freedom Communications Inc., Box 10, 1440 Rossanley Dr., Medford, OR 97501 (KTVL Ch. 10 Medford)—1-w, lat. 42° 12' 32", long. 124° 13' 27".

Cascadia—K04CX, Cascadia Community TV Inc., Cascadia, OR 97329 (KOIN Ch. 6 Portland)—1-w, lat. 44° 23' 19", long. 122° 28' 11".

Catching Creek—See K07JP, Myrtle Point.

Catching Creek—See K13KQ, Myrtle Point.

Cave Junction—See K02DV, Bridgeview.

Cave Junction—K07PZ, California-Oregon Broadcasting Inc., Box 10185, Eugene, OR 97440 (KOB Ch. 5 Medford)—5-w, lat. 42° 15' 31", long. 123° 39' 43".

Cave Junction—K13PH, Southern Oregon Public Television Inc., 34 S. Fir St., Medford, OR 97501 (KSYS Ch. 8 Medford)—5-w, lat. 42° 15' 14", long. 123° 39' 38".

Cave Junction—K24BV, Freedom Communications Inc., Box 10, 1440 Rossanley Dr., Medford, OR 97501 (KTVL Ch. 10 Medford)—448-w, lat. 42° 15' 31", long. 123° 39' 36".

Cave Junction—K48GO, Better Life Television, 63505 Ditch Creek Rd., Rogue River, OR 97537—lat. 42° 15' 31", long. 123° 39' 43".

Cave Junction & Selma—K51BV, Soda Mountain Broadcasting Inc., 2225 Coburg Rd., Eugene, OR 97401 (KDRV Ch. 12 Medford)—100-w, lat. 42° 15' 31", long. 123° 39' 43".

Chemult—K07PS, California-Oregon Broadcasting Inc., Box 10185, Eugene, OR 97440 (KOTI Ch. 2 Klamath Falls)—lat. 43° 18' 19", long. 121° 42' 56".

Chemult & Crescent—K06LI, Bend Licenses LP, 2178 Commons Pkwy., Okemos, MI 48864 (KTVZ Ch. 21 Bend)—10-w, lat. 43° 18' 19", long. 121° 42' 56". Requests CP for change to add Lapine to city of license. BPTT-910502NN.

Chiloquin—K06LS, California-Oregon Broadcasting Inc., Box 10185, Eugene, OR 97440 (KOTI Ch. 2 Klamath Falls)—10-w, lat. 42° 38' 30", long. 121° 55' 42".

Chiloquin—K61FG, Quentin L. Breen, 36941 S. Chiloquin Rd., Chiloquin, OR 97624 (KOTI Ch. 2 Klamath Falls)—20-w, lat. 42° 35' 20", long. 121° 53' 54". Note: Licensed as LPTV.

Chinook Park—See K04EY, Grants Pass.

Christmas Valley—See K05HG, Riley.

Clover Flats—See K06BP, Paisley.

Cloverdale—See K68BA, Pacific City.

College Hill—See K11GT, Eugene.

Coos Bay—K27CL, KEZI Inc., Box 7009, Eugene, OR 97401 (KEZI Ch. 9 Eugene)—1000-w, lat. 43° 23' 26", long. 124° 07' 48". Note: Licensed as LPTV.

Coos Bay—K30BN, California-Oregon Broadcasting Inc., Box 10185, Eugene, OR 97440 (KOB Ch. 5 Medford)—lat. 43° 21' 15", long. 124° 14' 31". Note: Licensed as LPTV.

Coos Bay—K33AO, Trinity Broadcasting Network Inc., 2442 Michelle Dr., Tustin, CA 92780 (KTBN-TV Ch. 40 Santa Ana-Los Angeles, CA)—1000-w, lat. 43° 21' 15", long. 124° 14' 32". Note: Licensed as LPTV.

Coos Bay—K36BX, California-Oregon Broadcasting Inc., Box 10185, Eugene, OR 97440 (KOB Ch. 5 Medford)—1000-w, lat. 43° 14' 40", long. 123° 18' 42". Note: Licensed as LPTV.

Coos Bay—K44FH, Better Life Television, 36505 Ditch Creek Rd., Rogue River, OR 97537 (K65EJ Grants Pass)—100-w, lat. 43° 21' 15", long. 124° 14' 31".

Coos Bay—K46AS, AK Media Group Inc., Suite 1000, 1333 New Hampshire Ave. NW, Washington, DC 20036 (KMTZ Ch. 23 Coos Bay)—lat. 43° 23' 39", long. 124° 07' 56".

Coos Bay—K63DO, California-Oregon Broadcasting Inc., Box 10185, Eugene, OR 97440 (KLSR-TV Ch. 34 Eugene)—1000-w, lat. 43° 23' 35", long. 124° 07' 47". Note: Licensed as LPTV.

Coos Bay, Coquille & North Bend—K17AA, Oregon Public Broadcasting, 7140 S.W. Macadam Ave., Portland, OR 97219 (KOPB-TV Ch. 10 Portland)—1000-w, lat. 43° 18' 42", long. 124° 14' 36".

Coquille—See K17AA, Coos Bay.

Corvallis—K14GW, California-Oregon Broadcasting Inc., Box 1489, Medford, OR 97501—1000-w, lat. 44° 38' 25", long. 123° 16' 25". Note: Licensed as LPTV.

Corvallis—See K20DD, Albany.

Corvallis—See K45CV, Albany.

Corvallis—K67HH, California-Oregon Broadcasting Inc., Box 10185, Eugene, OR 97440 (KLSR-TV Ch. 34 Eugene)—1000-w, lat. 43° 23' 35", long. 124° 07' 47". Note: Licensed as LPTV.

Corvallis, Albany & Lebanon—K26AY, KGW-TV Inc., 400 S. Record St., Dallas, TX 75202 (KGW Ch. 8 Portland)—1000-w, lat. 44° 30' 18", long. 122° 57' 32".

Cottage Grove—K18EA, South Lane TV Inc., Box 301, Cottage Grove, OR 97424 (KPTV Ch. 12 Portland)—100-w, lat. 43° 46' 38", long. 123° 02' 33".

Cottage Grove—K44DC, South Lane TV Inc., Box 301, Cottage Grove, OR 97424 (KROZ Ch. 36 Roseburg)—100-w, lat. 43° 46' 38", long. 123° 02' 33".

Cottage Grove—K47AV, South Lane TV Inc., Box 301, Cottage Grove, OR 97424 (KOIN Ch. 6 Portland)—100-w, lat. 43° 46' 38", long. 123° 02' 33".

Cottage Grove—K50CT, South Lane TV Inc., Box 301, Cottage Grove, OR 97424 (K59DJ Eugene)—100-w, lat. 43° 46' 38", long. 123° 02' 33".

Cottage Grove—K52CV, South Lane TV Inc., Box 301, Cottage Grove, OR 97424 (KOAC-TV Ch. 7 Corvallis)—100-w, lat. 43° 46' 38", long. 123° 02' 33".

Cottage Grove—K54CL, South Lane TV Inc., Box 301, Cottage Grove, OR 97424 (KLSR-TV Ch. 34 Eugene)—100-w, lat. 43° 46' 38", long. 123° 02' 33".

Cottage Grove—K56DK, South Lane TV Inc., Box 301, Cottage Grove, OR 97424 (KEZI Ch. 9 Eugene)—100-w, lat. 43° 46' 38", long. 123° 02' 33".

Cottage Grove—K58CT, South Lane TV Inc., Box 301, Cottage Grove, OR 97424 (KVAL-TV Ch. 13 Eugene)—100-w, lat. 43° 46' 38", long. 123° 02' 33".

Cottage Grove—K60DO, South Lane TV Inc., Box 301, Cottage Grove, OR 97424 (KMTR Ch. 16 Eugene)—100-w, lat. 43° 46' 38", long. 123° 02' 33".

Cottage Grove—K69AV, South Lane TV Inc., Box 301, Cottage Grove, OR 97424 (KPTV Ch. 12 Portland; KOB Ch. 5 Medford)—100-w, lat. 43° 46' 38", long. 123° 02' 33".

Crane—K09LD, Crane Sagebrush TV, Box 828, Crane, OR 97732 (KBCI-TV Ch. 2 Boise, ID)—1-w, lat. 43° 23' 43", long. 118° 31' 22".

Crane—K11KM, Crane Sagebrush TV, Box 828, Crane, OR 97732 (KTVB Ch. 7 Boise, ID)—1-w, lat. 43° 23' 43", long. 118° 31' 22".

Oregon—Translators

Crane—K13NE, Crane Sagebrush TV, Box 828, Crane, OR 97732 (KIVI Ch. 6 Nampa-Boise-Caldwell, ID)—1-w, lat. 43° 23' 43", long. 118° 31' 22".

Crescent—See K06LI, Chemult.

Culp Creek—See K02GL, Dorena.

Culp Creek—See K04GR, Dorena.

Culp Creek—See K11KI, Dorena.

Culver—See K52GW, Madras.

Culver—See K56BV, Madras.

Culver—See K58BK, Madras.

Culver—See K63CC, Madras.

Culver—See K69BI, Madras.

Dallas—See K50GG, Salem.

Days Creek—See K02CG, Canyonville.

Deer Creek—See K53CU, Roseburg.

Diamond—K09MU, Diamond TV Corp., 341 N. Broadway, Burns, OR (KIVI Ch. 6 Nampa-Boise-Caldwell, ID)—1-w, lat. 43° 02' 11", long. 118° 40' 29".

Diamond Valley & Harney County—K11BH, Diamond TV Corp., 341 N. Broadway, Burns, OR (KBCTV Ch. 2 Boise, ID)—1-w, lat. 43° 02' 11", long. 118° 40' 29".

Diamond Valley & Harney County—K13BF, Diamond TV Corp., 253 N. Broadway, Burns, OR 97720 (KTVB Ch. 7 Boise, ID)—1-w, lat. 43° 02' 11", long. 118° 40' 29".

Disston—See K02GL, Dorena.

Disston—See K04GR, Dorena.

Disston—K11KI, South Lane Television Inc., Box 301, Cottage Grove, OR 97424 (KMTR Ch. 16 Eugene)—1-w, lat. 43° 43' 15", long. 122° 50' 15".

Dorena—K04GR, South Lane Television Inc., Box 301, Cottage Grove, OR 97424 (KVAL-TV Ch. 13 Eugene)—1-w, lat. 43° 43' 15", long. 122° 50' 15".

Dorena & Culp Creek—K02GL, South Lane Television Inc., Box 301, Cottage Grove, OR 97424 (KEZI Ch. 9 Eugene)—1-w, lat. 43° 43' 15", long. 122° 50' 15".

Drewsey—K09LJ, Drewsey Community TV, 341 N. Broadway, Burns, OR (KBCTV Ch. 2 Boise, ID)—1-w, lat. 43° 47' 34", long. 118° 22' 48".

Drewsey—K11LQ, Drewsey Community TV, 341 N. Broadway, Burns, OR (KTVB Ch. 7 Boise, ID)—1-w, lat. 43° 47' 34", long. 118° 22' 48".

Drewsey—K13PM, Drewsey Community TV, 341 N. Broadway, Burns, OR (KIVI Ch. 6 Nampa-Boise-Caldwell, ID)—1-w, lat. 43° 47' 34", long. 118° 22' 48".

Dufur—See K55IV, The Dalles.

Eagle Point—See K03EI, Tolo.

Echo—See K63BS, Heppner.

Elgin—See K35GA, La Grande.

Elgin—K41CP, Blue Mountain Translator District, Box 39, North Powder, OR 97867 (KPTV Ch. 12 Portland)—20-w, lat. 45° 37' 53", long. 117° 54' 09".

Elgin—K43CP, Blue Mountain Translator District, Box 39, North Powder, OR 97867 (KOIN Ch. 6 Portland)—20-w, lat. 45° 37' 53", long. 117° 54' 09".

Elgin—K45CI, Blue Mountain Translator District, Box 39, North Powder, OR 97867 (KXLY-TV Ch. 4 Spokane, WA; KATU Ch. 2 Portland)—20-w, lat. 45° 37' 53", long. 117° 54' 09".

Elgin—K47DD, Blue Mountain Translator District, Box 39, North Powder, OR 97867 (KGW Ch. 8 Portland)—20-w, lat. 45° 37' 53", long. 117° 54' 09".

Elgin—K62AW, Blue Mountain Translator District, Box 901, La Grande, OR 97850—lat. 45° 18' 35", long. 117° 44' 09".

Elgin (rural), La Grande, Union, North Powder, Haines & Baker—K33FR, Blue Mountain Translator District, Box 901, La Grande, OR 97850 (KPTV Ch. 12 Portland)—100-w, lat. 45° 18' 35", long. 117° 44' 09". Holds CP for change to lat. 45° 18' 35", long. 117° 43' 58". BPTT-990527JE.

Elgin, Baker, La Grande & Union—K26FV, Blue Mountain Translator District, Box 901, La Grande, OR 97850 (KTVB Ch. 7 Boise, ID)—100-w, lat. 45° 18' 35", long. 117° 44' 09". Holds CP for change to lat. 45° 18' 35", long. 117° 43' 58". BPTT-990527JB.

Elgin, Baker, La Grande & Union—K39FD, Blue Mountain Translator District, Box 901, La Grande, OR 97850 (KGW Ch. 8 Portland)—100-w, lat. 45° 18' 35", long. 117° 44' 09". Holds CP for change to lat. 45° 18' 35", long. 117° 43' 58". BPTT-990527JC.

Elkton—K02HE, Elkton TV Assn., Box 508, Elkton, OR 97436 (KEZI Ch. 9 Eugene)—5-w, lat. 43° 38' 23", long. 123° 33' 14".

Elkton—K06HV, Elkton TV Assn., Box 508, Elkton, OR 97436 (KVAL-TV Ch. 13 Eugene)—5-w, lat. 43° 37' 12", long. 123° 32' 03".

Elkton—K66BE, Oregon Public Broadcasting, 7140 S.W. Macadam Ave., Portland, OR 97219 (KOAC-TV Ch. 7 Corvallis)—100-w, lat. 43° 38' 23", long. 123° 33' 14".

Empire & North Bend—K13JQ, California-Oregon Broadcasting Inc., Box 10185, Eugene, OR 97440 (KOBI Ch. 5 Medford)—10-w, lat. 43° 26' 05", long. 124° 14' 19".

Enterprise—K61BF, Oregon Public Broadcasting, 7140 S.W. Macadam Ave., Portland, OR 97219 (KTVR Ch. 13 La Grande)—100-w, lat. 45° 22' 45", long. 117° 22' 31".

Eugene—K04DR, Fisher Broadcasting Inc., 100 4th Ave. N, Seattle, WA 98109 (KVAL-TV Ch. 13 Eugene)—1-w, lat. 44° 01' 56", long. 123° 03' 27".

Eugene—K25AJ, Metrocom of Oregon Inc., 888 Good Pasture Island Rd., Eugene, OR 97401 (KROZ Ch. 36 Roseburg)—lat. 44° 11' 51", long. 122° 59' 08". Note: Licensed as LPTV.

Eugene—K59DJ, His Word Broadcasting Co., 875 Country Club Rd., Eugene, OR 97401 (KNMT Ch. 24 Portland)—1000-w, lat. 44° 07' 52", long. 123° 18' 42". Note: Operating as LPTV.

Eugene—K68BF, Oregon Public Broadcasting, 7140 S.W. Macadam Ave., Portland, OR 97219 (KOAC-TV Ch. 7 Corvallis)—100-w, lat. 44° 11' 52", long. 122° 59' 06".

Eugene—KAMK-LP, Ch. 53, Gerald D. Kamp, 606 Blair Blvd., Eugene, OR 97402 (KROZ Ch. 36 Roseburg)—1000-w, lat. 44° 00' 11", long. 123° 06' 48".

Eugene & Springfield—K57EL, California-Oregon Broadcasting Co., Box 10185, Eugene, OR 97440 (KLSR-TV Ch. 34 Eugene)—1000-w, lat. 44° 60' 07", long. 123° 06' 53". Note: Licensed as LPTV.

Eugene & Springfield—K65ER, Metrocom of Oregon Inc., 888 Good Pasture Island Rd., Eugene, OR 97401 (KEVU-LP Ch. 25 Eugene)—1000-w, lat. 44° 07' 28", long. 120° 00' 03". Note: Licensed as LPTV.

Eugene (E & SE), College Hill, Fox Hollow & South Willamette—K11GT, KEZI Inc., Box 7009, Eugene, OR 97401 (KEZI Ch. 9 Eugene)—10-w, lat. 44° 00' 05", long. 123° 06' 05".

Florence—K52DO, West Lane Translator Inc., Box 91, Lane County Bank, Florence, OR 97439 (KLSR-TV Ch. 34 Eugene)—100-w, lat. 43° 57' 26", long. 124° 04' 26".

Florence—K54DG, Oregon Public Broadcasting, 7140 S.W. Macadam Ave., Portland, OR 97219 (KOAC-TV Ch. 7 Corvallis)—100-w, lat. 43° 57' 46", long. 124° 04' 15".

Florence—K56DL, West Lane Translator Inc., Box 91, Lane County Bank, Florence, OR 97439 (KEZI Ch. 9 Eugene)—20-w, lat. 43° 57' 46", long. 124° 04' 15".

Florence—K58CW, West Lane Translator Inc., Box 91, Lane County Bank, Florence, OR 97439 (KVAL-TV Ch. 13 Eugene)—20-w, lat. 43° 57' 46", long. 124° 04' 15".

Florence—K60DQ, West Lane Translator Inc., Box 91, Lane County Bank, Florence, OR 97439 (KMTR Ch. 16 Eugene)—20-w, lat. 43° 57' 46", long. 124° 04' 15".

Florence—See K64DA, Powers.

Fox Hollow—See K11GT, Eugene.

Garden Valley—See K53CU, Roseburg.

Gaylord—See K07JP, Myrtle Point.

Gaylord—See K13KQ, Myrtle Point.

Glendale—See K02GT, Windy Creek.

Glendale—K58DA, Southwest Oregon Television Broadcasting Corp., 1850 N.E. Stephens St., Roseburg, OR 97470 (KPIC Ch. 4 Roseburg)—100-w, lat. 42° 43' 45", long. 123° 23' 12".

Glendale & Wolf Creek—K48BS, Freedom Communications Inc., Box 10, 1440 Rossanley Dr., Medford, OR 97501 (KTVL Ch. 10 Medford)—100-w, lat. 42° 43' 48", long. 123° 23' 00".

Glendale, Azalea & Wolf Creek—K12FV, Freedom Communications Inc., Box 10, 1440 Rossanley Dr., Medford, OR 97501 (KTVL Ch. 10 Medford)—1-w, lat. 42° 44' 00", long. 123° 23' 00".

Glengary—See K53CU, Roseburg.

Glide—K07KP, Southwest Oregon Television Broadcasting Co., 1850 N.E. Stephens St., Roseburg, OR 97470 (KPIC Ch. 4 Roseburg)—1-w, lat. 43° 17' 54", long. 123° 05' 00".

Glide—See K11BX, Idleyard Park.

Glide, Oakland, Sutherlin & Winchester—K68BG, Oregon Public Broadcasting, 7140 S.W. Macadam Ave., Portland, OR 97219 (KOAC-TV Ch. 7 Corvallis)—100-w, lat. 43° 21' 23", long. 123° 03' 50".

Gold Beach—See K02IQ, Squaw Valley.

Gold Beach—K25EN, California-Oregon Broadcasting Inc., Box 1489, Medford, OR 97501 (KOBI Ch. 5 Medford)—100-w, lat. 42° 26' 25", long. 124° 24' 58".

Gold Beach—K33CP, Fisher Broadcasting Inc., 100 4th Ave. N, Seattle, WA 98109 (KCBY-TV Ch. 11 Coos Bay-North Bend)—100-w, lat. 42° 26' 05", long. 124° 25' 12".

Gold Beach—K55CM, Oregon Public Broadcasting, 7140 S.W. Macadam Ave., Portland, OR 97219 (KSYS Ch. 8 Medford)—100-w, lat. 42° 26' 05", long. 124° 24' 58".

Gold Beach—K68BB, Soda Mountain Broadcasting, 2225 Coburg Rd., Eugene, OR 97401 (KDRV Ch. 12 Medford)—100-w, lat. 42° 26' 25", long. 124° 24' 57".

Gold Hill—K02FT, California-Oregon Broadcasting, Box 10185, Eugene, OR 97440 (KOBI Ch. 5 Medford)—5-w, lat. 42° 25' 41", long. 123° 00' 04".

Gold Hill—K04JZ, Freedom Communications Inc., Box 10, 1440 Rossanley Dr., Medford, OR 97501 (KTVL Ch. 10 Medford)—1-w, lat. 42° 25' 41", long. 123° 00' 04".

Gold Hill—K46CH, Soda Mountain Broadcasting Inc., 2225 Coburg Rd., Eugene, OR 97401 (KDRV Ch. 12 Medford)—20-w, lat. 42° 25' 40", long. 123° 00' 03".

Gold Hill & Toro—K55DQ, Southern Oregon Public Television Inc., 34 S. Fir St., Medford, OR 97501 (KSYS Ch. 8 Medford)—1-w, lat. 42° 25' 41", long. 123° 00' 04".

Grants Pass—K12KX, Southern Oregon Public Television Inc., 34 S. Fir St., Medford, OR 97501 (KSYS Ch. 8 Medford)—10-w, lat. 42° 24' 39", long. 123° 16' 52".

Grants Pass—K15BP, Soda Mountain Broadcasting Inc., 2225 Coburg Rd., Eugene, OR 97401 (KDRV Ch. 12 Medford)—20-w, lat. 42° 27' 06", long. 123° 17' 47".

Grants Pass—K18AN, Southern Oregon Public Television Inc., 34 S. Fir St., Medford, OR 97501 (KSYS Ch. 8 Medford)—100-w, lat. 42° 24' 39", long. 123° 16' 55".

Grants Pass—K45ED, Broadcasting Licenses LP, 2178 Commons Pkwy., Okemos, MI 48864 (KMVU Ch. 26 Medford)—1000-w, lat. 42° 28' 18", long. 123° 18' 18". Holds CP for change to lat. 42° 27' 06", long. 123° 17' 47". BMPTT-960516KX.

Grants Pass—K50FW, California-Oregon Broadcasting Inc., Box 10185, Eugene, OR 97440 (KOB Ch. 5 Medford)—100-w, lat. 42° 24' 39", long. 123° 16' 52". Note: Licensed as LPTV. Holds CP for change to 243-w. BPTTL-980601WG.

Grants Pass—K54DM, Freedom Communications Inc., Box 10, 1440 Rossanley Dr., Medford, OR 97501 (KTVL Ch. 10 Medford)—100-w, lat. 42° 22' 56", long. 123° 16' 28".

Grants Pass—K59DU, Trinity Broadcasting Network Inc., 2442 Michelle Dr., Tustin, CA 92780 (KTBN-TV Ch. 40 Santa Ana-Los Angeles, CA)—100-w, lat. 42° 24' 39", long. 123° 16' 52".

Grants Pass & Chinook Park—K04EY, California-Oregon Broadcasting Inc., Box 10185, Eugene, OR 97440 (KOB Ch. 5 Medford)—10-w, lat. 42° 24' 39", long. 123° 16' 52".

Grants Pass & Merlin—K02DP, Freedom Communications Inc., Box 10, 1440 Rossanley Dr., Medford, OR 97501 (KTVL Ch. 10 Medford)—10-w, lat. 42° 28' 17", long. 123° 18' 12".

Haines—See K62BK, Elgin.

Halfway—See K09OP, Brownlee, ID.

Halfway—K10NF, Oregon Public Bcstg., 7140 S.W. Macadam Ave., Portland, OR 97219 (KOPB-TV Ch. 10 Portland)—1-w, lat. 44° 52' 50", long. 117° 01' 45".

Halfway—See K11PD, Brownlee Power Plant, ID.

Halfway—See K13QL, Brownlee Power Plant, ID.

Hampton—K03BU, Hampton TV Assn. Inc., G. I. Ranch, Brothers, OR (KOIN Ch. 6 Portland; KATU Ch. 2 Portland)—1-w, lat. 43° 46' 33", long. 120° 16' 28".

Happner—See K67AD, Wasco.

Harbor—See K18EP, Brookings.

Harney County—See K11BH, Diamond Valley.

Harney County—See K13BF, Diamond Valley.

Heppner—K52DU, Blue Mountain Translator District, Box 901, La Grande, OR 97850 (KOIN Ch. 6 Portland)—50-w, lat. 45° 46' 09", long. 120° 32' 05".

Heppner—K54DR, Blue Mountain Translator District, Box 39, North Powder, OR 97867 (KATU Ch. 2 Portland)—50-w, lat. 45° 46' 09", long. 120° 32' 05".

Heppner, Echo, Lexington & Long Creek—K63BS, Oregon Public Broadcasting, 7140 S.W. Macadam Ave., Portland, OR 97219 (KOPB-TV Ch. 10 Portland)—100-w, lat. 45° 12' 47", long. 119° 17' 41".

Hermiston—See K32DE, Pendleton.

Hermiston—See K36DP, Pendleton.

Hermiston—See K38AH, Pendleton.

Hood River—K20EH, Meredith Corp., 1716 Locust St., Des Moines, IA 50309 (KPDX Ch. 49 Vancouver, WA)—100-w, lat. 45° 44' 45", long. 121° 34' 51". Note: Licensed as LPTV.

Hood River—K28CQ, Columbia Gorge TV Inc., Box 655, Hood River, OR 97031 (KPTV Ch. 12 Portland)—100-w, lat. 45° 44' 45", long. 121° 34' 51".

Hood River—K50CE, Columbia Gorge TV Inc., Box 655, Hood River, OR 97031 (KATU Ch. 2 Portland)—20-w, lat. 45° 44' 45", long. 121° 34' 51".

Hood River—K53EI (formerly K79A), Columbia Gorge TV Inc., Box 655, Hood River, OR 97031—lat. 45° 44' 45", long. 121° 34' 51".

Hood River, OR & Bingen & White Salmon, WA—K34FK, Columbia Gorge TV, 3668 Fletcher Dr., Hood River, OR 97031 (KGW Ch. 8 Portland)—100-w, lat. 45° 44' 45", long. 121° 34' 51".

Hood River, OR & Bingen & White Salmon, WA—K36FG, Oregon Public Broadcasting, 7140 S.W. Macadam Ave., Portland, OR 97219 (KOPB-TV Ch. 10 Portland)—100-w, lat. 45° 44' 45", long. 121° 34' 51". Holds CP for change to lat. 45° 44' 32", long. 121° 34' 43". BPTT-980817JB.

Hood River, OR & Bingen & White Salmon, WA—K53EI, Columbia Gorge TV Inc., Box 655, Hood River, OR 97031 (KOIN Ch. 6 Portland)—100-w, lat. 45° 44' 45", long. 121° 34' 51".

Hugo & Merlin—K40BL, Freedom Communications Inc., Box 10, 1440 Rossanley Dr., Medford, OR 97501 (KTVL Ch. 10 Medford)—100-w, lat. 42° 36' 00", long. 123° 21' 51".

Huntington—K10GQ, Fisher Broadcasting Inc., 1004th Ave. N, Seattle, WA 98109 (KBCI-TV Ch. 2 Boise, ID)—1-w, lat. 44° 21' 22", long. 117° 16' 42".

Huntington—K13SL, KTVB-TV Inc., 400 S. Record St., Dallas, TX 75202 (KTVB Ch. 7 Boise, ID)—1-w, lat. 44° 21' 22", long. 117° 16' 42".

Idleld Park, Glide, Oak Creek Valley & Sutherlin—K11BX, KEZI Inc., Box 7009, U-

gene, OR 97401 (KEZI Ch. 9 Eugene; KOIN Ch. 6 Portland)—1-w, lat. 43° 21' 23", long. 123° 03' 50".

Imbler/Summerville—K52DT, Blue Mountain Translator District, 63970 McDonald Lane, La Grande, OR 97850 (KPPTV Ch. 12 Portland)—20-w, lat. 45° 26' 23", long. 117° 53' 59".

Jacksonville—K02IC, Freedom Communications Inc., Box 10, 1440 Rossanley Dr., Medford, OR 97501 (KTVL Ch. 10 Medford)—5-w, lat. 42° 20' 15", long. 122° 58' 25".

Jacksonville—K07RQ, Southern Oregon Public Television Inc., 34 S. Fir St., Medford, OR 97501 (KSYS Ch. 8 Medford)—1-w, lat. 42° 20' 21", long. 122° 55' 30".

Jacksonville—K21BG, Soda Mountain Broadcasting Inc., 2225 Coburg Rd., Eugene, OR 97401 (KDRV Ch. 12 Medford)—20-w, lat. 42° 20' 21", long. 122° 55' 30".

Jacksonville & Old Military Road—K13JR, California-Oregon Broadcasting Inc., Box 10185, Eugene, OR 97440 (KOB Ch. 5 Medford)—10-w, lat. 42° 20' 21", long. 122° 55' 30".

John Day & Mount Vernon—K26FQ, Oregon Public Broadcasting, 7140 S.W. Macadam Ave., Portland, OR 97219 (KOPB-TV Ch. 10 Portland)—100-w, lat. 44° 26' 03", long. 118° 57' 28".

Jordan Valley—K09PB, Jordan Creek Viewers Inc., Box 189, Jordan Valley, OR 97910 (KIVI Ch. 6 Nampa-Boise-Caldwell, ID)—1-w, lat. 43° 02' 47", long. 116° 59' 30".

Jordan Valley—K11LS, Fisher Broadcasting Inc., 1004th Ave. N, Seattle, WA 98109 (KBCI-TV Ch. 2 Boise, ID)—1-w, lat. 43° 02' 47", long. 116° 59' 30".

Jordan Valley—K13MF, Jordan Creek Viewers Inc., Box 189, Jordan Valley, OR 97910 (KTVB Ch. 7 Boise, ID)—1-w, lat. 43° 02' 47", long. 116° 59' 30".

Juntura—K11SM, Juntura Community TV, Box 248, Juntura, OR 97911 (KBCI-TV Ch. 2 Boise, ID)—1-w, lat. 43° 46' 03", long. 118° 05' 01".

Juntura—K13RJ, Juntura Community TV, Box 248, Juntura, OR 97911 (KTVB Ch. 7 Boise, ID)—1-w, lat. 43° 45' 38", long. 118° 04' 52".

Kaskela Ranch—K05DA, Kaskela Ranch Inc., Star Rte., Maupin, OR 97037 (KGW Ch. 8 Portland)—1-w, lat. 44° 54' 10", long. 121° 00' 55".

Keno—See K60BH, Midland.

Keno—See K62BE, Midland.

Klamath Falls—K04ES, California-Oregon Broadcasting Inc., Box 10185, Eugene, OR 97440 (KOTI Ch. 2 Klamath Falls)—1-w, lat. 42° 14' 00", long. 121° 47' 30".

Klamath Falls—K13UR, Soda Mountain Broadcasting Inc., 2225 Coburg Rd., Eugene, OR 97401 (KDKF Ch. 31 Klamath Falls; KDRV Ch. 12 Medford)—1-w, lat. 42° 12' 58", long. 121° 47' 55".

Klamath Falls—K44DZ, Broadcasting Licenses LP, 2178 Commons Pkwy., Okemos, MI 48864 (KMVU Ch. 26 Medford)—1000-w, lat. 42° 05' 48", long. 121° 37' 57".

Klamath Falls—See K52AS, Altamont.

Klamath Falls—K56EW, Better Life Television, 36505 Ditch Creek Rd., Rogue River, OR 97537 (K65EJ Grants Pass)—100-w, lat. 42° 08' 43", long. 121° 46' 15".

Klamath Falls—K58BG, Trinity Broadcasting Network Inc., 2442 Michelle Dr., Tustin, CA 92780 (KTBN-TV Ch. 40 Santa Ana-Los Angeles, CA)—lat. 42° 08' 48", long. 121° 46' 16". Note: Licensed as LPTV.

Klamath Falls, Altamont & Pelican City—K07PU, Freedom Communications Inc., Box 10, 1440 Rossanley Dr., Medford, OR 97501 (KTVL Ch. 10 Medford)—1-w, lat. 42° 14' 17", long. 121° 45' 49".

L/S Ranch, Severance Ranch & vicinity—K02JN, Paulina Telecasters Inc., Box 216, Post, OR 97752 (KATU Ch. 2 Portland)—1-w, lat. 44° 05' 44", long. 120° 29' 00".

***La Grande**—K20EY, Blue Mountain Translator District, Box 901, La Grande, OR 97850 (KGW Ch. 8 Portland)—100-w, lat. 45° 26' 15", long. 118° 05' 10".

La Grande—K23DB, Meredith Corp., 1716 Locust St., Des Moines, IA 50309 (KPDX Ch. 49 Vancouver, WA)—100-w, lat. 45° 18' 35", long. 117° 44' 09". Note: Licensed as LPTV.

La Grande—K26FE, Blue Mountain Translator District, Box 901, La Grande, OR 97850 (KGW Ch. 8 Portland)—200-w, lat. 45° 26' 15", long. 118° 05' 10".

***La Grande**—K29DU, Blue Mountain Translator District, Box 901, La Grande, OR 97850—50-w, lat. 45° 26' 15", long. 118° 05' 10".

La Grande—K29EL, Blue Mountain Translator District, Box 901, La Grande, OR 97850 (KOIN Ch. 6 Portland)—100-w, lat. 45° 18' 35", long. 117° 44' 00". Holds CP for change to lat. 45° 18' 35", long. 117° 45' 58". BPTT-990527JF.

La Grande—K34DI, Umatilla Electric Cooperative, 750 W. Elm St., Hermiston, OR 97838 (KOIN Ch. 6 Portland; KATU Ch. 2 Portland)—50-w, lat. 45° 12' 47", long. 119° 17' 41".

La Grande—K50CI, Blue Mountain Translator District, Box 39, North Powder, OR 97867 (KGW Ch. 8 Portland)—100-w, lat. 45° 26' 23", long. 117° 53' 59".

La Grande—K56BE, Blue Mountain Translator District, Box 901, La Grande, OR 97850 (KOIN Ch. 6 Portland)—100-w, lat. 45° 26' 23", long. 117° 53' 59". Holds CP for change to 50-w, lat. 45° 26' 15", long. 118° 05' 10". BPTT-960517JR.

La Grande—K58AY, Blue Mountain Translator District, Box 901, La Grande, OR 97850 (KXLY-TV Ch. 4 Spokane, WA; KATU Ch. 2 Portland)—100-w, lat. 45° 26' 23", long. 117° 53' 59". Holds CP for change to 50-w, lat. 45° 26' 15", long. 118° 05' 10". BPTT-960517JS.

La Grande—See K62BK, Elgin.

Oregon—Translators

La Grande—See K66B0, Elgin.

La Grande—See K68AH, Elgin.

La Grande, Baker, Elgin & Union—K35GA, Blue Mountain Translator District, Box 1651, Rte. 1, La Grande, OR 97850 (KXLY-TV Ch. 4 Spokane, WA; KATU Ch. 2 Portland)—100-w, lat. 45° 18' 35", long. 117° 44' 09". Holds CP for change to lat. 45° 18' 35", long. 117° 43' 58". BPTT-990527JD.

La Pine—K02JL, Rural Oregon Wireless Television Inc., Box 442, Lake Oswego, OR 97034—10-w, lat. 43° 39' 17", long. 121° 25' 46".

La Pine—K05JV, Bend Licenses LP, 2178 Commons Pkwy., Okemos, MI 48864 (KTVZ Ch. 21 Bend)—10-w, lat. 43° 39' 17", long. 121° 25' 46".

La Pine, Lower Deschutes & Upper Deschutes River—K04BJ, Rural Oregon Wireless Television Inc., Box 442, Lake Oswego, OR 97034 (KOIN Ch. 6 Portland)—10-w, lat. 43° 39' 17", long. 121° 25' 46".

La Pine, Lower Deschutes & Upper Deschutes River—K11GQ, Rural Oregon Wireless Television Inc., Box 442, Lake Oswego, OR 97034 (KEZI Ch. 9 Eugene)—10-w, lat. 43° 39' 17", long. 121° 25' 46".

La Pine, Lower Deschutes & Upper Deschutes River—K13JF, Rural Oregon Wireless Television Inc., Box 442, Lake Oswego, OR 97034 (KGW Ch. 8 Portland)—10-w, lat. 43° 39' 17", long. 121° 25' 46".

Lakeview—K05KI, Gonzalo Santos, 6055 N. Thompsonville Rd., Thompsonville, IL 62890—10-w, lat. 42° 11' 17", long. 120° 21' 01".

Lakeview—K12IH, Freedom Communications Inc., Box 10, 1440 Rossanley Dr., Medford, OR 97501 (KTVL Ch. 10 Medford)—10-w, lat. 42° 11' 48", long. 120° 34' 11".

Lakeview—K19BK, Oregon Public Broadcasting, 7140 S.W. Macadam Ave., Portland, OR 97219 (KOPB-TV Ch. 10 Portland)—100-w, lat. 42° 10' 42", long. 120° 21' 18".

Lakeview—K21BC, Trinity Broadcasting Network Inc., 2442 Michelle Dr., Tustin, CA 92780 (KTBN-TV Ch. 40 Santa Ana-Los Angeles, CA)—100-w, lat. 42° 11' 48", long. 120° 34' 11". Note: Licensed as LPTV

Lakeview, New Idaho District & West Side—K07NR, California-Oregon Broadcasting Inc., Box 10185, Eugene, OR 97440 (KOTI Ch. 2 Klamath Falls)—10-w, lat. 42° 11' 48", long. 120° 34' 11".

Lebanon—See K20DD, Albany.

Lebanon—See K26AY, Corvallis.

Lebanon—See K45CV, Albany.

Lexington—See K63BS, Heppner

Lincoln City—K42CZ, Fisher Broadcasting Inc., 100 4th Ave. N, Seattle, WA 98109 (KATU

Ch. 2 Portland)—1000-w, lat. 44° 45' 23", long. 124° 02' 49".

Lincoln City & Newport—K38CZ, Emmis Television License Corp. of Honolulu, Suite 300, 3500 W. Olive Ave., Burbank, CA 91505-4604 (KOIN Ch. 6 Portland)—lat. 44° 45' 23", long. 124° 02' 49".

London Springs—K51EY, South Lane TV Inc., Box 301, Cottage Grove, OR 97424 (KEZI Ch. 9 Eugene)—10-w, lat. 43° 38' 10", long. 123° 05' 34".

London Springs—K53FJ, South Lane TV Inc., Box 301, Cottage Grove, OR 97424 (KMTR Ch. 16 Eugene)—10-w, lat. 43° 38' 10", long. 123° 05' 34".

London Springs—K55HE, South Lane TV Inc., Box 301, Cottage Grove, OR 97424 (KMTR Ch. 16 Eugene)—10-w, lat. 43° 38' 10", long. 123° 05' 34".

London Springs—K57GW, South Lane TV Inc., Box 301, Cottage Grove, OR 97424 (KOAC-TV Ch. 7 Corvallis)—10-w, lat. 43° 38' 10", long. 123° 05' 34".

London Springs—K59FS, South Lane TV Inc., Box 301, Cottage Grove, OR 97424 (KLSR-TV Ch. 34 Eugene)—100-w, lat. 43° 38' 10", long. 123° 05' 34".

Lonerock—K10CR, Lonerock TV Co., Lonerock Rte., Condon, OR 97823 (KEPR-TV Ch. 19 Pasco-Kennewick-Richland, WA)—0.5-w, lat. 45° 05' 00", long. 119° 56' 10".

Long Creek—K04AE, F.L.C.R. Community TV Inc., Box 162, Long Creek, OR 97856 (KBCI-TV Ch. 2 Boise, ID)—10-w, lat. 44° 40' 45", long. 119° 08' 55".

Long Creek—K06AB, F.L.C.R. Community TV Inc., Box 162, Long Creek, OR 97856 (KTVB Ch. 7 Boise, ID)—10-w, lat. 44° 40' 45", long. 119° 08' 55".

Long Creek—K09AE, F.L.C.R. Community TV Inc., Box 162, Long Creek, OR 97856 (KBCI-TV Ch. 2 Boise, ID)—1-w, lat. 44° 41' 48", long. 118° 58' 18".

Long Creek—K11AH, F.L.C.R. Community TV Inc., Box 162, Long Creek, OR 97856 (KTVB Ch. 7 Boise, ID)—1-w, lat. 44° 41' 48", long. 118° 58' 18".

Long Creek—See K63BS, Heppner

Lower Deschutes River—See K04BJ, La Pine.

Lower Deschutes River—See K11GQ, La Pine.

Lower Deschutes River—See K13JF, La Pine.

Madras & Culver—K52GW (formerly K66BC), Bend Licenses LP, 2178 Commons Pkwy., Okemos, MI 48864 (KTVZ Ch. 21 Bend)—100-w, lat. 44° 34' 48", long. 121° 09' 12".

Madras & Culver—K56BV, Rural Oregon Wireless Television Inc., Box 442, Lake Oswego, OR 97034 (KGW Ch. 8 Portland)—100-w, lat. 44° 34' 48", long. 121° 09' 12".

Madras & Culver—K58BK, Rural Oregon Wireless Television Inc., Box 442, Lake Oswego, OR 97034 (KOIN Ch. 6 Portland)—100-w, lat. 44° 34' 48", long. 121° 09' 12".

Madras & Culver—K63CC, Rural Oregon Wireless Television Inc., Box 442, Lake Oswego, OR 97034 (KATU Ch. 2 Portland)—100-w, lat. 44° 34' 48", long. 121° 09' 12".

Madras & Culver—K69BI, Rural Oregon Wireless Television Inc., Box 442, Lake Oswego, OR 97034 (KPTV Ch. 12 Portland)—100-w, lat. 44° 34' 48", long. 121° 09' 12".

Malin—See K04KI, Merrill.

Manzanita—See K44AV, Rockaway.

Manzanita—See K57DK, Rockaway.

Mapleton—K03CQ, AK Media Group Inc., Suite 1000, 1333 New Hampshire Ave. NW, Washington, DC 20036 (KVAL-TV Ch. 13 Eugene)—1-w, lat. 44° 03' 00", long. 123° 50' 45".

Mapleton—K05DF, AK Media Group Inc., Suite 1000, 1333 New Hampshire Ave. NW, Washington, DC 20036 (KEZI Ch. 9 Eugene)—1-w, lat. 44° 03' 00", long. 123° 50' 45".

Mapleton—K11HW, Mapleton Translator Inc., 10914 E. Mapleton Rd., Mapleton, OR 97453 (KMTR Ch. 16 Eugene)—1-w, lat. 44° 03' 00", long. 123° 50' 45".

Mapleton—K19EC, Oregon Public Broadcasting, 7140 S.W. Macadam Ave., Portland, OR 97219 (KEPB-TV Ch. 28 Eugene)—1000-w, lat. 44° 04' 00", long. 123° 37' 42".

Maupin—K52CH, Maupin Translator District, Box 141, Maupin, OR 97037 (KOPB-TV Ch. 10 Portland)—100-w, lat. 45° 10' 54", long. 121° 03' 17".

Maupin—K54BK, Maupin Translator District, Box 141, Maupin, OR 97037 (KATU Ch. 2 Portland)—100-w, lat. 45° 10' 54", long. 121° 03' 17".

Maupin—K56CD, Maupin Translator District, Box 141, Maupin, OR 97037 (KOIN Ch. 6 Portland)—100-w, lat. 45° 10' 54", long. 121° 03' 17".

Maupin—K58BU, Maupin Translator District, Box 141, Maupin, OR 97037 (KGW Ch. 8 Portland)—100-w, lat. 45° 10' 54", long. 121° 03' 17".

Maupin—K60CH, Maupin Translator District, Box 141, Maupin, OR 97037 (KOIN Ch. 6 Portland)—100-w, lat. 45° 10' 54", long. 121° 03' 17".

Maupin—K62EI, Maupin Translator District, Box 141, Maupin, OR 97037 (KPDX Ch. 49 Vancouver, WA)—100-w, lat. 45° 10' 54", long. 121° 03' 17".

■ **Medford**—K32DY, California-Oregon Broadcasting Inc., Box 10185, Eugene, OR 97440 (KOBI Ch. 5 Medford)—1000-w, lat. 42° 17' 43", long. 122° 45' 00". Note: Licensed as LPTV.

Medford—K42DE, Better Life Television, 36505 Ditch Creek Rd., Rogue River, OR 97537 (K65EJ Grants Pass)—1000-w, lat. 42° 21' 23", long. 122° 58' 33".

Medford—K52EE, Better Life Television, 36505 Ditch Creek Rd., Rogue River, OR 97537 (K65EJ Grants Pass)—100-w, lat. 42° 17' 43", long. 122° 45' 00".

Medford—K57EK, Trinity Broadcasting Network Inc., 2442 Michelle Dr., Tustin, CA 92780 (KTBN-TV Ch. 40 Santa Ana-Los Angeles, CA)—1000-w, lat. 42° 25' 41", long. 123° 00' 04".

Medford—K62DN, California-Oregon Broadcasting Inc., Box 10185, Eugene, OR 97440 (KOBI Ch. 5 Medford)—1000-w, lat. 42° 25' 41", long. 123° 00' 04". Note: Licensed as LPTV.

Merrlin—See K02DP, Grants Pass.

Merrlin—See K40BL, Hugo.

Merrlin—K56FN, Better Life Television, 36505 Ditch Creek Rd., Rogue River, OR 97537 (K65EJ Grants Pass)—100-w, lat. 42° 36' 00", long. 123° 21' 54".

Merrill—See K60BH, Midland.

Merrill—See K62BE, Midland.

Merrill & Malin—K04KI, Southern Oregon Public Television Inc., 34 S. Fir St., Medford, OR 97501 (KSYS Ch. 8 Medford)—5-w, lat. 42° 05' 48", long. 121° 37' 57".

Midland, Merrill & Keno—K60BH, Freedom Communications Inc., Box 10, 1440 Rossanley Dr., Medford, OR 97501 (KTVL Ch. 10 Medford)—100-w, lat. 42° 08' 48", long. 121° 46' 16".

Midland, Merrill & Keno—K62BE, California-Oregon Broadcasting Inc., Box 10185, Eugene, OR 97440 (KOTI Ch. 2 Klamath Falls)—100-w, lat. 42° 08' 48", long. 121° 46' 16".

Milton—K65CN, Citizens TV Inc., Box 2, Milton-Freewater, OR 97862 (KPVT Ch. 12 Portland)—lat. 45° 50' 25", long. 118° 17' 10".

Milton-Freewater—K23FH, Citizens TV Inc., Box 2, Milton-Freewater, OR 97862 (KXLY-TV Ch. 4 Spokane, WA; KAYU-TV Ch. 28 Spokane, WA)—100-w, lat. 45° 50' 25", long. 118° 17' 10". Note: Licensed as LPTV

Milton-Freewater—K35FO, Citizens TV Inc., Box 2, Milton-Freewater, OR 97862—100-w, lat. 45° 50' 25", long. 118° 17' 10".

Milton-Freewater—K40FM, Citizens TV Inc., Box 2, Milton-Freewater, OR 97862 (KHQ-TV Ch. 6 Spokane, WA)—100-w, lat. 45° 50' 25", long. 118° 17' 10".

Milton-Freewater—K50FX, Oregon Public Broadcasting, 7140 S.W. Macadam Ave., Portland, OR 97219 (KTVR Ch. 13 La Grande)—100-w, lat. 45° 49' 54", long. 118° 15' 38".

Milton-Freewater—K51DF, Citizens TV Inc., Box 2, Milton-Freewater, OR 97862 (KREM-TV

Ch. 2 Spokane, WA)—100-w, lat. 45° 50' 25", long. 118° 17' 10".

Milton-Freewater—K53EK, City of Milton-Freewater, Box 6, Milton-Freewater, OR 97862 (KOIN Ch. 6 Portland)—100-w, lat. 45° 49' 55", long. 118° 15' 37". Note: Licensed as LPTV.

Milton-Freewater—K55GC, City of Milton-Freewater, Box 6, Milton-Freewater, OR 97862 (KATU Ch. 2 Portland)—100-w, lat. 45° 49' 55", long. 118° 15' 37". Note: Licensed as LPTV.

Milton-Freewater—K69AB, Citizens TV Inc., Box 2, Milton-Freewater, OR 97862 (KSPS-TV Ch. 7 Spokane, WA)—100-w, lat. 45° 50' 25", long. 118° 17' 10".

Mitchell—K04GY, Mitchell Community TV Inc., Box 188, Mitchell, OR 97750 (KTVB Ch. 7 Boise, ID)—1-w, lat. 44° 34' 16", long. 120° 02' 48".

Mitchell—K05DT, Mitchell Community TV Inc., Box 188, Mitchell, OR 97750 (KBCI-TV Ch. 2 Boise, ID)—1-w, lat. 44° 34' 16", long. 120° 02' 48".

Mitchell—K09KQ, Mitchell Community TV Inc., Box 188, Mitchell, OR 97750 (KATU Ch. 2 Portland)—1-w, lat. 44° 34' 16", long. 120° 02' 48".

Mitchell—K11JC, Mitchell Community TV Inc., Box 188, Mitchell, OR 97750 (KVAL-TV Ch. 13 Eugene)—1-w, lat. 44° 34' 16", long. 120° 02' 48".

Mohler—See K57DK, Rockaway.

Montgomery Ranch & Spring River Butte—K32CC, Rural Oregon Wireless Television Inc., Box 113, Lake Oswego, OR 97034 (KGW Ch. 8 Portland)—20-w, lat. 43° 52' 25", long. 121° 30' 11".

Monument—K09MZ, Monument TV Inc., Box 144, Monument, OR 97864 (KGW Ch. 8 Portland; KTVB Ch. 7 Boise, ID)—1-w, lat. 44° 50' 27", long. 119° 27' 50".

Monument—K11NM, Monument TV Inc., Box 144, Monument, OR 97864 (KBCI-TV Ch. 2 Boise, ID; KOIN Ch. 6 Portland)—1-w, lat. 44° 50' 27", long. 119° 27' 50".

Monument—K12MX, Monument TV Inc., Box 144, Monument, OR 97864 (KOPB-TV Ch. 10 Portland)—1-w, lat. 44° 50' 27", long. 119° 27' 50".

Monument—K13OH, Monument TV Inc., Box 144, Monument, OR 97864 (KIVI Ch. 6 Nampa-Boise-Caldwell, ID)—1-w, lat. 44° 50' 27", long. 119° 27' 50".

Monument—K30EW, Meredith Corp., 1716 Locust St., Des Moines, IA 50309 (KPDX Ch. 49 Vancouver, WA).

Mount Vernon—See K26FQ, John Day.

Murphy & New Hope—K34BV, California-Oregon Broadcasting Inc., Box 10185, Eugene, OR 97440 (KOB Ch. 5 Medford)—20-w, lat. 42° 17' 36", long. 123° 20' 13".

Myrtle Creek—K08FU, Myrtle Creek Chamber of Commerce, Box 310, Myrtle Creek, OR 97457 (KEZI Ch. 9 Eugene)—1-w, lat. 43° 01' 04", long. 123° 16' 53".

Myrtle Creek—K13HM, Retlaw Broadcasting of Eugene LLC, 12716 Riverside Dr., North Hollywood, CA 91607 (KPIC Ch. 4 Roseburg)—10-w, lat. 43° 01' 05", long. 123° 18' 46".

Myrtle Point & Broadbent—K55FM, Oregon Public Broadcasting, 7140 S.W. Macadam Ave., Portland, OR 97219 (KOPB-TV Ch. 10 Portland; KOAC-TV Ch. 7 Corvallis)—100-w, lat. 43° 01' 05", long. 124° 10' 36".

Myrtle Point, Broadbent & Norway—K02GO, Broadbent TV Translator Inc., Box 51, Broadbent, OR 97414 (KEZI Ch. 9 Eugene)—1-w, lat. 43° 01' 05", long. 124° 10' 36".

Myrtle Point, Broadbent, Catching Creek, Gaylor & Norway—K07JP, Broadbent TV Translator Inc., Box 51, Broadbent, OR 97414 (KOB Ch. 5 Medford)—1-w, lat. 43° 01' 05", long. 124° 10' 36".

Myrtle Point, Broadbent, Catching Creek, Gaylor & Norway—K13KQ, Broadbent TV Translator Inc., Box 51, Broadbent, OR 97414 (KCBY-TV Ch. 11 Coos Bay-North Bend)—1-w, lat. 43° 01' 05", long. 124° 10' 36".

Neahkahnne—See K57DK, Rockaway.

Nehalem—See K57DK, Rockaway.

Nesika Beach—See K02IQ, Squaw Valley.

Nesika Beach—K20BI, Soda Mountain Broadcasting Inc., 2225 Coburg Rd., Eugene, OR 97401 (KTVL Ch. 10 Medford)—100-w, lat. 42° 23' 51", long. 124° 21' 51".

New Hope—See K34BV, Murphy.

New Idaho District—See K07NR, Lakeview.

■ **Newberg**—K0XO-CA (formerly K65EJ), Ch. 51, Watch TV Inc., 1332 N.W. Kearney St., Portland, OR 97209 (KBSP-TV Ch. 22 Salem)—380-w, lat. 45° 21' 17", long. 122° 59' 23". Note: Licensed as LPTV.

Newburg & Tigard—K18EL, KPDX License Partnership, 10220 River Rd., Potomac, MD 20854 (KPDX Ch. 49 Vancouver, WA)—1000-w, lat. 45° 21' 17", long. 122° 59' 17". Note: Licensed as LPTV.

Newport—K15DS, Meredith Corp., 1716 Locust St., Des Moines, IA 50309 (KPDX Ch. 49 Vancouver, WA)—1000-w, lat. 44° 45' 23", long. 124° 02' 49".

Newport—K29AZ, KGW-TV Inc., 400 S. Record St., Dallas, TX 75202 (KGW Ch. 8 Portland)—1000-w, lat. 44° 45' 23", long. 124° 02' 49". Note: Licensed as LPTV.

Newport—See K38CZ, Lincoln City.

Newport, Seal Rock & South Beach—K18FR (formerly K66AS), Oregon Public Broadcasting, 7140 S.W. Macadam Ave., Portland, OR 97219 (KOAC-TV Ch. 7 Corvallis)—100-w, lat. 44° 45' 24", long. 124° 02' 47".

North Bank—See K02IQ, Squaw Valley.

North Bend—See K13JQ, Empire.

North Bend—See K17AA, Coos Bay.

North La Pine—K34AI, Rural Oregon Wireless Television Inc., Box 442, Lake Oswego, OR 97034 (KOIN Ch. 6 Portland)—20-w, lat. 43° 52' 25", long. 121° 30' 11".

North La Pine & Sun River—K38DT, Rural Oregon Wireless Television Inc., Box 442, Lake Oswego, OR 97034 (KGW Ch. 8 Portland)—20-w, lat. 43° 52' 25", long. 121° 30' 11".

North Powder—See K62BK, Elgin.

Norway—See K02GO, Myrtle Point.

Norway—See K07JP, Myrtle Point.

Norway—See K13KQ, Myrtle Point.

Nyssa—See K15DY, Ontario.

O'Brien—See K02DV, Bridgeview.

Oak—See K53CU, Roseburg.

Oak Creek Valley—See K11BX, Idleyld Park.

Oakland—K07IA, KEZI Inc., Box 7009, Eugene, OR 97401 (KEZI Ch. 9 Eugene)—1-w, lat. 43° 25' 29", long. 123° 18' 14".

Oakland—See K68BG, Glide.

Oakland & Union Gap—K12IA, Retlaw Broadcasting of Eugene LLC, 12716 Riverside Dr., North Hollywood, CA 91607 (KPIC Ch. 4 Roseburg)—1-w, lat. 43° 24' 10", long. 123° 18' 45".

Oakridge—K02CY, Upper Willamette TV Reflector System Inc., Box 359-X, Oakridge, OR 97463 (KVAL-TV Ch. 13 Eugene)—1-w, lat. 43° 44' 54", long. 122° 26' 15".

Oakridge—K04CT, Upper Willamette TV Reflector System Inc., Box 359-X, Oakridge, OR 97463 (KEZI Ch. 9 Eugene)—1-w, lat. 43° 44' 54", long. 122° 26' 15".

Oakridge—K11SZ, Oregon Public Broadcasting, 7140 S.W. Macadam Ave., Portland, OR 97219 (KOAC-TV Ch. 7 Corvallis)—10-w, lat. 43° 46' 35", long. 122° 24' 13".

Old Military Road—See K13JR, Jacksonville.

Ontario, Adrian, Nyssa & Vale—K15DY, Oregon Public Broadcasting, 7140 S.W. Macadam Ave., Portland, OR 97219 (KTVR Ch. 13 La Grande)—100-w, lat. 44° 03' 53", long. 116° 54' 14".

This data is available on CD-ROM for use on your own computer.

Contact our Sales Department at
Warren Communications News
Phone: 800-771-9202



Oregon Canyon—K05DE, Oregon Canyon Ranches, John Echave, McDermitt, NV 89421—1-w, lat. 42° 18' 35", long. 117° 52' 11".

Oregon Canyon—K11PO, Oregon Canyon TV Assn., John Echave, McDermitt, NV 89421 (KIVI Ch. 6 Nampa-Boise-Caldwell, ID)—1-w, lat. 42° 16' 05", long. 117° 49' 57".

Oregon Canyon—K13HT, Oregon Canyon Ranches, John Echave, McDermitt, NV 89421 (KBCI-TV Ch. 2 Boise, ID)—1-w, lat. 42° 19' 03", long. 117° 52' 03".

Oxbow—K02JS, Idaho Power Co., Box 70, Boise, ID 83707 (KIVI Ch. 6 Nampa-Boise-Caldwell, ID)—1-w, lat. 44° 57' 34", long. 116° 49' 57".

Oxbow—K04ET, Idaho Power Co., Box 70, Boise, ID 83707 (KBCI-TV Ch. 2 Boise, ID)—1-w, lat. 44° 57' 34", long. 116° 49' 57".

Oxbow—K06ER, Idaho Power Co., Box 70, Boise, ID 83707 (KTVB Ch. 7 Boise, ID)—1-w, lat. 44° 57' 34", long. 116° 49' 57".

Pacific City—K19EI, Oregon Public Broadcasting, 7140 S.W. Macadam Ave., Portland, OR 97219 (KOAC-TV Ch. 7 Corvallis)—100-w, lat. 45° 12' 48", long. 123° 49' 16".

Paisley—K09VC, Oregon Public Broadcasting, 7140 S.W. Macadam Ave., Portland, OR 97219 (KOPB-TV Ch. 10 Portland)—1-w, lat. 42° 41' 42", long. 120° 33' 13".

Paisley & Valley Falls—K04JN, Paisley TV Inc., Box 128, Paisley, OR 97636 (KTVL Ch. 10 Medford; KOAB-TV Ch. 3 Bend)—10-w, lat. 42° 23' 31", long. 120° 22' 04".

Paisley, Clover Flats & Valley Falls—K06BP, Paisley TV Inc., Box 128, Paisley, OR 97636 (KOTI Ch. 2 Klamath Falls)—10-w, lat. 42° 37' 39", long. 120° 22' 12".

Paulina & vicinity—K04IV, Paulina Telecasters Inc., Box 6, Paulina, OR 97751 (KVAL-TV Ch. 13 Eugene)—10-w, lat. 44° 12' 00", long. 119° 43' 00".

Pelican City—See K07PU, Klamath Falls.

Pendleton—K360P, Umatilla Electric Cooperative, 750 W. Elm St., Hermiston, OR 97838 (KGW Ch. 8 Portland)—100-w, lat. 45° 12' 47", long. 119° 17' 41".

Pendleton—K44DY, KPDX License Partnership, 10220 River Rd., Potomac, MD 20854 (KPDX Ch. 49 Vancouver, WA)—1000-w, lat. 45° 48' 04", long. 118° 22' 42". Note: Licensed as LPTV.

Pendleton & Umatilla County (eastern)—K59BO, Oregon Public Broadcasting, 7140 S.W. Macadam Ave., Portland, OR 97219

Oregon—Translators

(KTVR Ch. 13 La Grande)—100-w, lat. 45° 35' 20", long. 118° 34' 54".

Pendleton, Hermiston & Umatilla—K32DE, Umatilla Electric Cooperative, 750 W. Elm St., Hermiston, OR 97838 (KOIN Ch. 6 Portland)—1-w, lat. 45° 12' 47", long. 119° 17' 41".

***Pendleton, Hermiston & Umatilla**—K36DP, Blue Mountain Translator District, Box 1651, Rte. 1, La Grande, OR 97850 (KGW Ch. 8 Portland)—100-w, lat. 45° 12' 47", long. 119° 17' 41".

Pendleton, Hermiston & Umatilla—K38AH, Umatilla Electric Cooperative, 750 W. Elm St., Hermiston, OR 97838 (KPTV Ch. 12 Portland)—100-w, lat. 45° 12' 47", long. 119° 17' 41".

Phoenix—See K04EQ, Ashland.

Phoenix—K34DJ, Southern Oregon Public Television Inc., 34 S. Fir St., Medford, OR 97501 (KSYS Ch. 8 Medford)—1-w, lat. 42° 17' 55", long. 122° 44' 59".

Phoenix & Talent—K16CU, Freedom Communications Inc., Box 10, 1440 Rossanley Dr., Medford, OR 97501 (KTVM Ch. 10 Medford)—1000-w, lat. 42° 17' 43", long. 122° 45' 00".

Pinehurst—K13PF, Southern Oregon Public Television Inc., 34 S. Fir St., Medford, OR 97501 (KSYS Ch. 8 Medford)—10-w, lat. 42° 08' 22", long. 122° 26' 25".

Pistol River—K07PI, Pistol River Translator Group, Box 14, Pistol River, OR 97444 (KDRV Ch. 12 Medford)—1-w, lat. 42° 25' 08", long. 124° 23' 08".

Plush—K04CB, Plush TV Inc., Box 14, Plush, OR 97637 (KOTI Ch. 2 Klamath Falls)—5-w, lat. 42° 18' 30", long. 119° 52' 30".

Port Orford—K02GF, North Curry Translators Inc., 27 Hamlet Rd., Port Orford, OR 97465 (KCBY-TV Ch. 11 Coos Bay-North Bend)—10-w, lat. 42° 44' 30", long. 124° 30' 30".

Port Orford—K08AK, California-Oregon Broadcasting Inc., 125 S. Fir, Medford, OR 97501 (KOBI Ch. 5 Medford)—5-w, lat. 42° 44' 30", long. 124° 30' 30".

Port Orford—K14GT, Soda Mountain Broadcasting Inc., 2225 Coburg Rd., Eugene, OR 97401 (KTVM Ch. 10 Medford)—20-w, lat. 42° 44' 30", long. 124° 30' 30".

Port Orford—K61BU, Oregon Public Broadcasting, 7140 S.W. Macadam Ave., Portland, OR 97219 (KOPB-TV Ch. 10 Portland)—100-w, lat. 42° 44' 30", long. 124° 30' 09".

Portland—K16CB, Meredith Corp., 1716 Locust St., Des Moines, IA 50309 (KPDX Ch. 49 Vancouver, WA)—lat. 45° 27' 08", long. 122° 32' 46".

Portland—K26GJ (formerly K58CO), Northwest Christian Broadcasting, Suite 610, 1115 Madison NE, Salem, OR 97303 (K61CC Salem)—100-w, lat. 45° 27' 17", long. 122° 33' 01". Note: Licensed as LPTV

Portland—K58CO, Northwest Christian Broadcasting, Suite 610, 1115 Madison NE, Salem, OR 97303—100-w, lat. 45° 27' 17", long. 122° 33' 01". Note: Licensed as LPTV

■ **Portland**—KORK-CA (formerly KORK-LP), Ch. 35, Watch TV Inc., 1332 N.W. Kearney St., Portland, OR 97209 (KPXG Ch. 22 Salem)—750-w, lat. 45° 29' 25", long. 122° 41' 49". Note: Licensed as LPTV

Portland—KPXG-LP, Ch. 43, Paxson Communications LPTV Inc., 601 Clearwater Park Rd., West Palm Beach, FL 33401-6233 (KPXG Ch. 22 Salem)—1000-w, lat. 45° 31' 22", long. 122° 45' 07".

Powers—K19ES (formerly K61EH), Powers TV Translator Inc., Box 296, Powers, OR 97466 (KMTZ Ch. 23 Coos Bay)—20-w, lat. 42° 53' 11", long. 124° 05' 29". Holds CP for change to 100-w. BPTT-981026JC.

Powers—K66DG, Powers TV Translator Inc., Box 296, Powers, OR 97466 (KCBY-TV Ch. 11 Coos Bay-North Bend)—20-w, lat. 42° 53' 11", long. 124° 05' 29".

Powers—K69AM, Powers TV Translator Inc., Box 296, Powers, OR 97466 (KCBY-TV Ch. 11 Coos Bay-North Bend)—20-w, lat. 42° 53' 11", long. 124° 05' 29".

Powers & Florence—K64DA, Powers TV Translator Inc., Box 296, Powers, OR 97466 (KEZI Ch. 9 Eugene)—10-w, lat. 42° 53' 11", long. 124° 05' 29".

Prairie City—K100K, Prairie City Lions Club, Box 116, Prairie City, OR 97869—1-w, lat. 44° 26' 31", long. 118° 25' 15".

Prairie City & Unity—K05JL, Oregon Public Broadcasting, 7140 S.W. Macadam Ave., Portland, OR 97219 (KTVR Ch. 13 La Grande)—5.5-w, lat. 44° 26' 25", long. 118° 25' 09".

Prairie City (rural area S of)—K11LT, Prairie City Lions Club, Box 116, Prairie City, OR 97869 (KBCI-TV Ch. 2 Boise, ID)—1-w, lat. 44° 26' 31", long. 118° 25' 15".

Prairie City (rural area S of)—K13MM, Prairie City Lions Club, Box 116, Prairie City, OR 97869 (KTVB Ch. 7 Boise, ID)—1-w, lat. 44° 26' 31", long. 118° 25' 15".

Prairie City (rural areas S & W)—K09ME, Prairie City Lions Club, Box 116, Prairie City, OR 97869 (KAID Ch. 4 Boise, ID)—1-w, lat. 44° 26' 31", long. 118° 25' 15".

Prairie City (rural areas S & W)—K12LW, Prairie City Lions Club, Box 116, Prairie City, OR 97869 (KIVI Ch. 6 Nampa-Boise-Caldwell, ID)—1-w, lat. 44° 26' 31", long. 118° 25' 15".

Princeton & Virginia Valley—K10IO, Princeton Community TV, 253 N. Broadway, Burns, OR 97720 (KTVB Ch. 7 Boise, ID)—1-w, lat. 43° 15' 00", long. 118° 30' 00".

Princeton & Virginia Valley region—K13RT, Princeton Community TV, 253 N. Broadway, Burns, OR 97720 (KIVI Ch. 6 Nampa-Boise-Caldwell, ID)—1-w, lat. 43° 15' 00", long. 118° 30' 00".

Prineville—K08KN, KGW-TV Inc., 400 S. Record St., Dallas, TX 75202 (KGW Ch. 8 Portland)—lat. 44° 11' 51", long. 120° 58' 35". Note: Licensed as LPTV

Prineville—K31CR, Emmis Television License Corp. of Honolulu, Suite 300, 3500 W. Olive Ave., Burbank, CA 91505-4604 (KOIN Ch. 6 Portland)—1000-w, lat. 44° 11' 51", long. 120° 58' 35".

Prineville—K54AP, Fisher Broadcasting Inc., 100 4th Ave. N, Seattle, WA 98109 (KATU Ch. 2 Portland)—100-w, lat. 44° 26' 17", long. 120° 57' 13".

Prineville & Madras—K44AH, Fox Television Stations Inc., 5151 Wisconsin Ave. NW, Washington, DC 20016 (KPTV Ch. 12 Portland)—100-w, lat. 44° 26' 17", long. 120° 57' 13".

Prineville & Redmond—K29CI, Fisher Broadcasting Inc., 100 4th Ave. N, Seattle, WA 98109 (KATU Ch. 2 Portland)—902-w, lat. 44° 11' 51", long. 120° 58' 35".

Prineville & Redmond—K46AK, KGW-TV Inc., 400 S. Record St., Dallas, TX 75202 (KGW Ch. 8 Portland)—100-w, lat. 44° 26' 17", long. 120° 57' 06".

Prineville & Redmond—K50DN, Fox Television Stations Inc., 5151 Wisconsin Ave. NW, Washington, DC 20016 (KPTV Ch. 12 Portland)—1000-w, lat. 44° 11' 51", long. 120° 58' 35".

Prineville & Redmond—K52AK, Emmis Television License Corp. of Honolulu, Suite 300, 3500 W. Olive Ave., Burbank, CA 91505-4604 (KOIN Ch. 6 Portland)—100-w, lat. 44° 26' 17", long. 120° 57' 13".

Prineville & vicinity—K16EM, Oregon Public Broadcasting, 7140 S.W. Macadam Ave., Portland, OR 97219 (KOPB-TV Ch. 10 Portland)—100-w, lat. 44° 26' 05", long. 120° 57' 06". Holds CP for change to 53-w, lat. 44° 26' 07", long. 120° 57' 08". BPTT-981102JC.

Prospect—K02JG, Southern Oregon Public Television Inc., 34 S. Fir St., Medford, OR 97501 (KSYS Ch. 8 Medford)—10-w, lat. 42° 43' 36", long. 122° 36' 28".

Prospect—K07GI, Prospect Lions Club Inc., Prospect, OR 97536 (KTVM Ch. 10 Medford)—1-w, lat. 42° 43' 36", long. 122° 36' 28".

Prospect—K13KO, California-Oregon Broadcasting Inc., Box 10185, Eugene, OR 97440 (KOBI Ch. 5 Medford; KCBY-TV Ch. 11 Coos Bay-North Bend)—5-w, lat. 43° 45' 57", long. 122° 25' 08".

Redmond—See K29CI, Prineville.

Redmond—See K46AK, Prineville.

Redmond—See K50DN, Prineville.

Redmond—See K52AK, Prineville.

Redmond, Prineville, Sisters & Bend—K58GK (formerly K66A2), Bend Licenses LP, 2178 Commons Pkwy., Okemos, MI 48864

(KTVZ Ch. 21 Bend)—1-w, lat. 44° 26' 05", long. 120° 57' 06".

Reedsport—K02NW, Oregon Public Broadcasting, 7140 S.W. Macadam Ave., Portland, OR 97219 (KOAC-TV Ch. 7 Corvallis)—10-w, lat. 43° 43' 21", long. 124° 05' 40".

Reedsport—K04OS, KEZI Inc., Box 7009, Eugene, OR 97401 (KEZI Ch. 9 Eugene)—10-w, lat. 43° 43' 21", long. 124° 05' 40".

Reedsport—K35DL, California-Oregon Broadcasting Inc., Box 10185, Eugene, OR 97440 (KLSR-TV Ch. 34 Eugene)—20-w, lat. 43° 40' 40", long. 124° 06' 36".

Richland—K08KW, Oregon Public Broadcasting, 7140 S.W. Macadam Ave., Portland, OR 97219 (KTVR Ch. 13 La Grande)—1-w, lat. 44° 36' 32", long. 117° 16' 40".

Richmond—K03BJ, Spray Community TV Inc., Spray, OR 97874 (KOIN Ch. 6 Portland)—1-w, lat. 44° 45' 28", long. 119° 57' 45".

Riddle—See K02CG, Canyonville.

Riddle—See K07KT, Canyonville.

Riddle—See K11GH, Tri-City.

Riley & Alkali Lake—K06GE, Countrywide TV Inc., Box 133, Burns, OR 97720 (KTVM Ch. 10 Medford)—10-w, lat. 43° 33' 30", long. 120° 04' 28".

Riley, Alkali Lake & Christmas Valley—K05HO, Countywide TV Translator District, Box 149, Bend, OR 97709 (KTVZ Ch. 21 Bend)—10-w, lat. 43° 33' 30", long. 120° 04' 28".

Riverside—K09ML, Riverside Community TV, 253 N. Broadway, Burns, OR 97720 (KIVI Ch. 6 Nampa-Boise-Caldwell, ID)—2.5-w, lat. 43° 31' 29", long. 118° 11' 08".

Riverside—K11LO, Riverside Community TV, 253 N. Broadway, Burns, OR 97720 (KTVB Ch. 7 Boise, ID)—1-w, lat. 43° 31' 29", long. 118° 11' 08".

Riverside—K13ME, Riverside Community TV, 253 N. Broadway, Burns, OR 97720 (KBCI-TV Ch. 2 Boise, ID)—1-w, lat. 43° 31' 29", long. 118° 11' 08".

Rockaway—K47CD, Rural Oregon Wireless Television Inc., Box 442, Lake Oswego, OR 97034 (KATU Ch. 2 Portland)—100-w, lat. 45° 44' 27", long. 123° 56' 10". Holds CP for change to 200-w, lat. 45° 44' 38", long. 123° 56' 23". BPTT-20000524AEB.

Rockaway & Manzanita—K44AV, Rural Oregon Wireless Television Inc., Box 442, Lake Oswego, OR 97034 (KGW Ch. 8 Portland)—100-w, lat. 45° 44' 27", long. 123° 56' 10". Holds CP for change to 20-w, lat. 45° 44' 38", long. 123° 56' 23". BPTT-20000524AEC.

Rockaway & vicinity—K41GG, Rural Oregon Wireless Television Inc., Box 442, Lake Oswego, OR 97034 (KOIN Ch. 6 Portland)—20-w, lat. 45° 44' 27", long. 123° 56' 10". Holds CP for change to lat. 45° 44' 38", long. 123° 56' 23". BPTT-20000524AED.

Rockaway & vicinity—K53BV, Rural Oregon Wireless Television Inc., Box 442, Lake Oswego, OR 97034 (KPTV Ch. 12 Portland)—100-w, lat. 45° 44' 27", long. 123° 56' 10". Holds CP for change to 20-w, lat. 45° 44' 38", long. 123° 56' 23". BPTTL-20000609ABS.

Rockaway, Manzanita, Mohler, Neahkahnie, Nehalem & Wheeler—K57DK, Rural Oregon Wireless Television Inc., Box 442, Lake Oswego, OR 97034 (KOPB-TV Ch. 10 Portland)—10-w, lat. 45° 44' 27", long. 123° 56' 10". Holds CP for change to 20-w, lat. 45° 44' 38", long. 123° 56' 23". BPTT-20000609ABV.

Rogue River—K03BZ, Freedom Communications Inc., Box 10, 1440 Rossanley Dr., Medford, OR 97501 (KTVL Ch. 10 Medford)—10-w, lat. 42° 26' 56", long. 123° 11' 22".

Rogue River—K17EZ, Better Life Television, 36505 Ditch Creek Rd., Rogue River, OR 97537—100-w, lat. 42° 25' 35", long. 123° 08' 58".

Rome—K10GM, Rome TV District, 3747 Kiger Rd., Jordan Valley, OR 97910 (KBCL-TV Ch. 2 Boise, ID)—1-w, lat. 42° 51' 08", long. 117° 41' 09".

Roseburg—K29AX, California-Oregon Broadcasting, Box 10185, Eugene, OR 97440 (KLSR-TV Ch. 34 Eugene)—100-w, lat. 43° 12' 03", long. 123° 22' 58". Note: Licensed as LPTV.

Roseburg—K57FS, Better Life Television, 36505 Ditch Creek Rd., Rogue River, OR 97537 (K65EJ Ch. 65 Grants Pass)—100-w, lat. 43° 12' 03", long. 123° 22' 58".

Roseburg—K62DR, California-Oregon Broadcasting Inc., Box 1489, Medford, OR 97501 (KOBI Ch. 5 Medford)—100-w, lat. 43° 12' 03", long. 123° 22' 58". Note: Licensed as LPTV.

Roseburg—K66BF, Oregon Public Broadcasting, 7140 S.W. Macadam Ave., Portland, OR 97219 (KOAC-TV Ch. 7 Corvallis)—100-w, lat. 43° 12' 10", long. 123° 22' 55".

Roseburg, Deer Creek, Garden Valley, Glengary area, Oak (N area), Roseburg (S & W area) & Winchester—K53CU, KEZI Inc., Box 7009, Eugene, OR 97401 (KEZI Ch. 9 Eugene)—100-w, lat. 43° 12' 22", long. 123° 21' 56".

Ruch & Applegate—K13PI, Southern Oregon Public Television Inc., 34 S. Fir St., Medford, OR 97501 (KSYS Ch. 8 Medford)—5-w, lat. 42° 13' 17", long. 123° 01' 27".

Ruch & Applegate—K43BJ, Soda Mountain Broadcasting Inc., 2225 Coburg Rd., Eugene, OR 97401 (KDRV Ch. 12 Medford)—20-w, lat. 42° 13' 09", long. 123° 01' 30".

Salem—K51E (formerly K30EH), Communications Properties Inc., 105 Cedar Green Lane, Berkeley Heights, NJ 07922 (KGW Ch. 8 Portland)—10-w, lat. 45° 59' 05", long. 123° 08' 30".

Salem & Dallas—K50GG, Meredith Corp., 1716 Locust St., Des Moines, IA 50309 (KPDX

Ch. 49 Vancouver, WA)—1000-w, lat. 44° 59' 05", long. 123° 08' 30".

Schwat & Severance—K06JN, Bend Licenses LP, 2178 Commons Pkwy., Gkemos, MI 48864 (KTVZ Ch. 21 Bend)—1-w, lat. 44° 05' 44", long. 120° 25' 00".

Scottsburg—K02DB, Fisher Broadcasting Inc., 100 4th Ave. N, Seattle, WA 98109 (KVAL-TV Ch. 13 Eugene)—10-w, lat. 43° 38' 00", long. 123° 49' 00".

Scottsburg—K06IO, KEZI Inc., Box 7009, Eugene, OR 97401 (KEZI Ch. 9 Eugene)—10-w, lat. 43° 38' 12", long. 123° 49' 31".

Seal Rock—See K18FR, Newport.

Seaside & Astoria—K21DE, Meredith Corp., 1716 Locust St., Des Moines, IA 50309 (KPDX Ch. 49 Vancouver, WA)—1000-w, lat. 46° 00' 10", long. 123° 54' 58".

Selma—See K51BV, Cave Junction.

Seven Oaks—See K03EI, Tolo.

Severance Ranch—See K02JN, L/S Ranch.

Severance Ranch—See K06JN, L/S Ranch.

Shady Cove—K13PE, Southern Oregon Public Television Inc., 34 S. Fir St., Medford, OR 97501 (KSYS Ch. 8 Medford)—5-w, lat. 42° 42' 21", long. 122° 47' 06".

Silver Lake—K02EI, Silver Lake Community TV Assn., Box 196, Silver Lake, OR 97638 (KEZI Ch. 9 Eugene)—1-w, lat. 43° 03' 18", long. 121° 02' 16".

Silver Lake—K04AY, Silver Lake Community TV Assn., Box 196, Silver Lake, OR 97638 (KOIN Ch. 6 Portland)—1-w, lat. 43° 03' 18", long. 121° 02' 36".

Silver Lake—K08LG, Oregon Public Broadcasting, 7140 S.W. Macadam Ave., Portland, OR 97219 (KOAB-TV Ch. 3 Bend)—10-w, lat. 43° 09' 55", long. 120° 52' 50".

Silver Lake—K11RM, Silver Lake Community TV Assn., Box 196, Silver Lake, OR 97638 (KTVZ Ch. 21 Bend; KOBI Ch. 5 Medford)—10-w, lat. 43° 09' 55", long. 120° 52' 50".

South Beach—See K18FR, Newport.

South Willamette—See K11GT, Eugene.

Spray—K07EM, Spray Community TV Inc., Spray, OR 97874 (KOIN Ch. 6 Portland)—0.66-w, lat. 44° 48' 15", long. 119° 47' 25".

Springfield—See K57EL, Eugene.

Springfield—See K65ER, Eugene.

Squaw Valley—K07KZ, Fisher Broadcasting Inc., 100 4th Ave. N, Seattle, WA 98109 (KCBY-TV Ch. 11 Coos Bay-North Bend)—5-w, lat. 42° 24' 03", long. 124° 21' 29".

Squaw Valley—K13MI, Community TV Assn. Inc., Box 9, Gold Beach, OR 97444 (KIEM-TV Ch. 3 Eureka, CA; KOBI Ch. 5 Medford)—5-w, lat. 42° 24' 03", long. 124° 21' 29".

Squaw Valley, Gold Beach, Nesika Beach, North Bank & Wedderburn—K02IQ, Soda Mountain Broadcasting Inc., 2225 Coburg Rd., Eugene, OR 97401 (KDRV Ch. 12 Medford)—20-w, lat. 42° 24' 03", long. 124° 21' 29".

Summer Lake—K07FW, Paisley TV Inc., Box 128, Paisley, OR 97636 (KOTI Ch. 2 Klamath Falls)—1-w, lat. 42° 50' 30", long. 120° 47' 25".

Summerville—See K52DT, Imbler.

Sun River—K57CH, Fox Television Stations Inc., 5151 Wisconsin Ave. NW, Washington, DC 20016 (KPTV Ch. 12 Portland)—lat. 43° 52' 26", long. 121° 30' 14".

Sun River & La Pine—K62AJ, Fisher Broadcasting Inc., 100 4th Ave. N, Seattle, WA 98109 (KATU Ch. 2 Portland)—20-w, lat. 43° 52' 25", long. 121° 30' 11".

Sutherlin—K02AU, Retlaw Broadcasting of Eugene LLC, 12716 Riverside Dr., North Hollywood, CA 91607 (KPIC Ch. 4 Roseburg)—1-w, lat. 43° 21' 23", long. 123° 03' 50".

Sutherlin—See K11BX, Idleld Park.

Sutherlin—K31AE, AK Media Group Inc., Suite 1000, 1333 New Hampshire Ave. NW, Washington, DC 20036 (KMTX-TV Ch. 46 Roseburg)—500-w, lat. 43° 22' 19", long. 123° 03' 48".

Sutherlin—See K68BG, Glide.

Sweet Home—K05AQ, East Linn Community Telecasters Inc., 40421 Holley Heights Loop, Sweet Home, OR 97386 (KPTV Ch. 12 Portland)—1-w, lat. 44° 24' 11", long. 122° 48' 10".

Sweet Home—K11CG, East Linn Community Telecasters Inc., 40421 Holley Heights Loop, Sweet Home, OR 97386 (KGW Ch. 8 Portland)—1-w, lat. 44° 24' 11", long. 122° 48' 10".

Swishome—K02AP, Siuslaw Translator Inc., Box 43, Swishome, OR 97480 (KOIN Ch. 6 Portland)—1-w, lat. 44° 03' 19", long. 123° 48' 52".

Swishome—K04AW, Siuslaw Translator Inc., Box 43, Swishome, OR 97480 (KEZI Ch. 9 Eugene)—1-w, lat. 44° 03' 19", long. 123° 48' 52".

Swishome—K05AN, Siuslaw Translator Inc., Box 43, Swishome, OR 97480 (KVAL-TV Ch. 13 Eugene)—1-w, lat. 44° 03' 19", long. 123° 48' 52".

Talent—See K04EO, Ashland.

Talent—See K16CU, Phoenix.

Terrebonne—K60BQ, KGW-TV Inc., 400 S. Record St., Dallas, TX 75202 (KGW Ch. 8 Portland)—20-w, lat. 44° 20' 11", long. 121° 11' 15".

Terrebonne—K65AE, Emmis Television License Corp. of Honolulu, Suite 300, 3500 W. Olive Ave., Burbank, CA 91505-4604 (KOIN

Ch. 6 Portland)—20-w, lat. 44° 20' 11", long. 121° 11' 15".

The Dalles—K51EH, KPDX License Partnership, 10220 River Rd., Potomac, MD 20854 (KFDX Ch. 49 Vancouver, WA)—1000-w, lat. 45° 42' 43", long. 121° 06' 58". Note: Licensed as LPTV.

The Dalles—K59EK, KGW-TV Inc., 400 S. Record St., Dallas, TX 75202 (KGW Ch. 8 Portland)—100-w, lat. 45° 42' 43", long. 121° 06' 58".

The Dalles—K64BK, Emmis Television License Corp. of Honolulu, Suite 300, 3500 W. Olive Ave., Burbank, CA 91505-4604 (KOIN Ch. 6 Portland)—100-w, lat. 45° 42' 43", long. 121° 06' 58".

The Dalles & Dufur, OR & Goldendale, WA—K55IV, Oregon Public Broadcasting, 7140 S.W. Macadam Ave., Portland, OR 97219 (KOPB-TV Ch. 10 Portland)—100-w, lat. 45° 12' 41", long. 121° 44' 05". Holds CP for change to 18.65-w, lat. 44° 45' 25", long. 124° 02' 50". BPTT-990611JB.

The Dalles, OR & Goldendale, WA—K18GA, Fisher Broadcasting, 100 4th Ave. N, Seattle, WA 98109 (KATU Ch. 2 Portland)—100-w, lat. 45° 42' 43", long. 121° 06' 58".

The Dalles, OR & Goldendale, WA—K69AH, Fox Television Stations Inc., 5151 Wisconsin Ave. NW, Washington, DC 20016 (KPTV Ch. 12 Portland)—10-w, lat. 45° 42' 43", long. 121° 06' 58".

Tigard—See K18EL, Newburg.

Tillamook—K35CR, Meredith Corp., 1716 Locust St., Des Moines, IA 50309 (KPDX Ch. 49 Vancouver, WA)—1000-w, lat. 45° 27' 21", long. 123° 49' 49".

Tillamook—K40EG, KGW-TV Inc., 400 S. Record St., Dallas, TX 75202 (KOAC-TV Ch. 7 Corvallis; KGW Ch. 8 Portland)—100-w, lat. 45° 12' 51", long. 123° 45' 11".

Tillamook—K43EJ, Fisher Broadcasting Inc., Box 2, 2153 Sandy Blvd., Portland, OR 97207 (KATU Ch. 2 Portland)—20-w, lat. 45° 12' 51", long. 123° 45' 11".

Tillamook—K52ET, Emmis Television License Corp. of Honolulu, Suite 300, 3500 W. Olive Ave., Burbank, CA 91505-4604 (KOIN Ch. 6 Portland)—10-w, lat. 42° 12' 51", long. 123° 45' 11".

Toketee Falls—K07DS, Toketee Falls Improvement Club, Toketee Falls Rte., Idleld Park, OR 97447 (KOBI Ch. 5 Medford)—1-w, lat. 43° 16' 27", long. 122° 25' 57".

Toketee Falls—K12FZ, Toketee Falls Improvement Club, Toketee Falls Rte., Idleld Park, OR 97447 (KTVL Ch. 10 Medford)—1-w, lat. 43° 16' 27", long. 122° 25' 57".

Tolo, Eagle Point, Seven Oaks & White City—K03EI, California-Oregon Broadcasting Inc., Box 10185, Eugene, OR 97440 (KOBI Ch. 5 Medford)—5-w, lat. 42° 22' 37", long. 122° 50' 49".

Toro—See K55DQ, Gold Hill.

Oregon—Translators

Tri-City—See K07KT, Canyonville.

Tri-City—K19AD, AK Media Group Inc., Suite 1000, 1333 New Hampshire Ave. NW, Washington, DC 20036 (KMTX-TV Ch. 46 Roseburg)—lat. 43° 00' 13", long. 123° 21' 26". Note: Licensed as LPTV.

Tri-City, Canyonville & Riddle—K11GH, Retlaw Broadcasting of Eugene LLC, 12716 Riverside Dr., North Hollywood, CA 91607 (KPIC Ch. 4 Roseburg)—1-w, lat. 42° 54' 06", long. 123° 17' 07".

Twickenham—K10EG, Spray Community TV Inc., Spray, OR 97874 (KOIN Ch. 6 Portland)—0.66-w, lat. 44° 44' 45", long. 120° 12' 20".

Ukiah—K03BQ, Ukiah TV Assn., Box 187, Ukiah, OR 97880 (KNDU Ch. 25 Richland-Pasco-Kennewick, WA)—1-w, lat. 45° 07' 30", long. 118° 56' 45".

Umatilla—See K32DE, Pendleton.

Umatilla—See K36DP, Pendleton.

Umatilla—See K38AH, Pendleton.

Umatilla County—See K59BD, Pendleton.

Umatilla County rural area—K28EC, KPDX License Partnership, 10220 River Rd., Potomac, MD 20854 (KPDX Ch. 49 Vancouver, WA)—100-w, lat. 45° 12' 47", long. 119° 17' 41". Note: Licensed as LPTV.

Umatilla River Valley—K03AX, Umatilla River TV Assn. Inc., Box 29A, Rte. 1, Adams, OR 97810 (KEPR-TV Ch. 19 Pasco-Kennewick-Richland, WA)—1-w, lat. 45° 41' 33", long. 118° 21' 54".

Union—See K35GA, La Grande.

Union—See K62BK, Elgin.

Union—See K66BO, Elgin.

Union—See K68AH, Elgin.

Union Gap—See K12IA, Oakland.

Unity—See K05JL, Prairie City.

Upper Deschutes River—See K04BJ, La Pine.

Upper Deschutes River—See K11GQ, La Pine.

Upper Deschutes River—See K13JF, La Pine.

Vale—K11MK, City of Vale, 252 B St., Vale, OR 97918 (KBCL-TV Ch. 2 Boise, ID)—1-w, lat. 43° 58' 37", long. 117° 13' 22".

Vale—K13NC, City of Vale, 252 B St., Vale, OR 97918 (KTVB Ch. 7 Boise, ID)—1-w, lat. 43° 58' 37", long. 117° 13' 22".

Vale—See K15DY, Ontario.

Valley Falls—See K04JN, Paisley.

Valley Falls—See K06BP, Paisley.

Virginia Valley—See K10IO, Princeton.

Virginia Valley—See K13RT, Princeton.

Wallowa—K59BN, Oregon Public Broadcasting, 7140 S.W. Macadam Ave., Portland, OR 97219 (KTVR Ch. 13 La Grande)—10-w, lat. 45° 35' 28", long. 117° 35' 45".

Wallowa Valley—K53AG, Wallowa Valley TV Assn. Inc., Star Rte., Enterprise, OR 97828 (KREM-TV Ch. 2 Spokane, WA)—20-w, lat. 45° 35' 28", long. 117° 35' 45".

Wallowa Valley—K55BJ, Wallowa Valley TV Assn. Inc., Star Rte., Enterprise, OR 97828 (KXLY-TV Ch. 4 Spokane, WA)—20-w, lat. 45° 35' 28", long. 117° 35' 45".

Wallowa Valley—K63AT, Wallowa Valley TV Assn. Inc., Star Rte., Enterprise, OR 97828 (KREM-TV Ch. 2 Spokane, WA)—100-w, lat. 45° 22' 45", long. 117° 22' 31".

Wallowa Valley—K65AY, Wallowa Valley TV Assn. Inc., Star Rte., Enterprise, OR 97828 (KXLY-TV Ch. 4 Spokane, WA)—100-w, lat. 45° 22' 45", long. 117° 22' 31".

Wallowa Valley—K67BF, Wallowa Valley TV Assn. Inc., Star Rte., Enterprise, OR 97828 (KHQ-TV Ch. 6 Spokane, WA)—100-w, lat. 45° 22' 45", long. 117° 22' 31".

Wallowa Valley—K69AD, Wallowa Valley TV Assn. Inc., Star Rte., Enterprise, OR 97828 (KSPS-TV Ch. 7 Spokane, WA)—20-w, lat. 45° 22' 45", long. 117° 22' 31".

Wasco—K33CJ, Rural Oregon Wireless Television Inc., Box 442, Lake Oswego, OR 97034 (KATU Ch. 2 Portland)—20-w, lat. 45° 46' 53", long. 120° 33' 17".

Wasco—K41CL, Rural Oregon Wireless Television Inc., Box 442, Lake Oswego, OR 97034 (KGW Ch. 8 Portland)—100-w, lat. 45° 46' 53", long. 120° 33' 17".

Wasco & Heppner—K15EY, Oregon Public Broadcasting, 7140 S.W. Macadam Ave., Portland, OR 97219-3099 (KTVR Ch. 13 La Grande)—100-w, lat. 45° 46' 53", long. 120° 33' 17".

Wasco & Heppner—K26FG, Rural Oregon Wireless Television Inc., Box 442, Lake Oswego, OR 97034 (KOIN Ch. 6 Portland)—100-w, lat. 45° 46' 53", long. 120° 33' 17".

Wasco & Heppner—K39ES, Blue Mountain Translator District, Box 901, La Grande, OR 97850 (KOIN Ch. 6 Portland)—100-w, lat. 45° 46' 53", long. 120° 33' 17".

Wasco & Heppner—K43FH, Blue Mountain Translator District, Box 901, La Grande, OR 97850—100-w, lat. 45° 46' 53", long. 120° 33' 17".

Wasco & Heppner—K46CU, Blue Mountain Translator District, Box 901, La Grande, OR 97850 (KPTV Ch. 12 Portland)—100-w, lat. 45° 46' 53", long. 120° 33' 17".

Wasco & Heppner—K67AD, Rural Oregon Wireless Television Inc., Box 442, Lake Oswego, OR 97034 (KPTV Ch. 12 Portland)—100-w, lat. 45° 44' 26", long. 120° 43' 46".

Holds CP for change to lat. 45° 46' 53", long. 120° 33' 17". BPTT-960516JD.

Wedderburn—See K02IQ, Squaw Valley.

Wedderburn—K04MG, Community TV Assn. Inc., Box 9, Gold Beach, OR 97444 (KSYS Ch. 8 Medford)—20-w, lat. 42° 24' 03", long. 124° 21' 29".

West Side—See K07NR, Lakeview.

Weston—See K05BQ, Athena.

Weston—K11LE, Wildhorse Farmers TV Assn., Box 236, Weston, OR 97886 (KNDU Ch. 25 Richland-Pasco-Kennewick, WA)—1-w, lat. 45° 47' 53", long. 118° 23' 50".

Wheeler—See K57DK, Rockaway.

White City—See K03EI, Tolo.

Williams—K02JJ, Southern Oregon Public Television Inc., 34 S. Fir St., Medford, OR 97501 (KSYS Ch. 8 Medford)—1-w, lat. 42° 10' 00", long. 123° 17' 53".

Williams—K04JP, Freedom Communications Inc., Box 10, 1440 Rossanley Dr., Medford, OR 97501 (KTVL Ch. 10 Medford)—5-w, lat. 42° 10' 00", long. 123° 17' 53".

Williams—K07HS, California-Oregon Broadcasting Inc., Box 10185, Eugene, OR 97440 (KOBI Ch. 5 Medford)—5-w, lat. 42° 10' 00", long. 123° 17' 53".

Willowdale—K03EZ, Cross Keys TV Corp., Box 440, Madras, OR 97741 (KOAC-TV Ch. 7 Corvallis)—1-w, lat. 44° 47' 13", long. 120° 56' 31".

Willowdale—K05GK, Cross Keys TV Corp., Box 440, Madras, OR 97741 (KEZI Ch. 9 Eugene)—1-w, lat. 44° 47' 13", long. 120° 56' 31".

Willowdale—K110L, Cross Keys TV Corp., Box 440, Madras, OR 97741 (KVAL-TV Ch. 13 Eugene)—1-w, lat. 44° 47' 13", long. 120° 56' 31".

Winchester—See K53CU, Roseburg.

Winchester—See K68BG, Gilde.

Windy Creek, Azalea, Glendale & Wolf Creek—K02GT, Glendale TV Booster Club, Box 113, Glendale, OR 97442 (KEZI Ch. 9 Eugene)—1-w, lat. 42° 43' 45", long. 123° 23' 12".

Winston—K07IL, KEZI Inc., Box 7009, Eugene, OR 97401 (KEZI Ch. 9 Eugene)—1-w, lat. 43° 07' 51", long. 123° 25' 06".

Wolf Creek—See K02GT, Windy Creek.

Wolf Creek—See K12FV, Glendale.

Wolf Creek—See K48BS, Glendale.

Yoncalla—K32FI, California-Oregon Broadcasting Inc., Box 10185, Eugene, OR 97440 (KLSR-TV Ch. 34 Eugene)—100-w, lat. 43° 38' 19", long. 123° 19' 33". Note: Licensed as LPTV.

Yoncalla—K64FV, California-Oregon Broadcasting Inc., Inc., Box 10185, Eugene, OR 97440 (KOBI Ch. 5 Medford)—100-w, lat. 43° 43' 04", long. 122° 50' 15". Note: Licensed as LPTV.

Pennsylvania

Allentown-Bethlehem—W07DC, New York Times Management Services, Suite 370, 2202 N. Westshore Blvd., Tampa, FL 33607 (WNEP-TV Ch. 16 Scranton & Wilkes-Barre)—10-w, lat. 40° 34' 20", long. 75° 15' 51".

Allentown-Bethlehem—W46BL, Maranatha Broadcasting Co. Inc., E. Rock Rd., Allentown, PA 18103—833-w, lat. 40° 33' 58", long. 75° 26' 06".

Altoona—W41CF, Trinity Broadcasting Network Inc., 2442 Michelle Dr., Tustin, CA 92780—1000-w, lat. 40° 33' 57", long. 78° 26' 36".

***Altoona (Pleasant Valley & west side of business district)**—W68AG, John R. Powley, Box 191 Rd, Wopsy Lookout, Dysart, PA 16636—100-w, lat. 40° 31' 02", long. 78° 23' 10".

Bellefonte, State College & Unionville—W79AN, AGM Television, Box 124, Lemont, PA 16851 (WJAC-TV Ch. 6 Johnstown)—100-w, lat. 40° 53' 32", long. 77° 51' 49".

Bethlehem—See W07DC, Allentown.

Brockport—W57AH, Palm Television LP, c/o The Weiss Group, No. 210, 940 West Port Plaza, St. Louis, MO 63146 (WATM-TV Ch. 23 Altoona)—100-w, lat. 41° 14' 56", long. 78° 38' 33".

Brookville—W51AO, Cornerstone Television Inc., One Signal Hill Dr., Wall, PA 15148-1499 (WPCB-TV Ch. 40 Greensburg-Pittsburgh)—lat. 41° 07' 11", long. 79° 06' 51".

Butler—W43AX, Abacus Television, No. 101, 1801 Columbia Rd. NW, Washington, DC 20009-2031 (W69CC Pittsburgh)—1000-w, lat. 40° 53' 51", long. 79° 52' 22". Note: Licensed as LPTV.

Canton & Troy areas—W65AA, Northeastern Pennsylvania ETV Assn., The Public Broadcasting Center, Pittston, PA 18640 (WVIA-TV Ch. 44 Scranton, Wilkes-Barre & Hazleton)—100-w, lat. 41° 39' 03", long. 76° 42' 23".

Chambersburg—W19CG, WITF Inc., 1982 Locust Lane, Harrisburg, PA 17109 (WITF-TV Ch. 33 Harrisburg)—100-w, lat. 40° 03' 00", long. 77° 44' 54".

Clarks Summit—W19AR, Bastet Broadcasting Group LP, 806 S. Cassingham Rd., Bexley, OH 43209 (WYOU Ch. 22 Scranton & Wilkes-Barre)—100-w, lat. 41° 27' 59", long. 75° 41' 09".

Clarks Summit, Dalton & Waverly—W14CQ, New York Times Management Services, Suite 370, 2202 N. Westshore Blvd., Tampa, FL 33607 (WNEP-TV Ch. 16 Scranton

& Wilkes-Barre)—100-w, lat. 41° 28' 01", long. 75° 41' 12".

Clarks Summit, Dalton, Scranton (portions) & Waverly—W24CT, Northeastern Pennsylvania ETV Assn., The Public Broadcasting Center, Pittston, PA 18640 (WVIA-TV Ch. 44 Scranton, Wilkes-Barre & Hazleton)—100-w, lat. 41° 28' 01", long. 75° 41' 12".

Clarks Summit, Dalton, Scranton (portions), Waverly & Dickson City—W51BP, NexStar Broadcasting Group LP, 18 Newbury St., Boston, MA 02116 (WBRE-TV Ch. 28 Wilkes-Barre & Scranton)—1000-w, lat. 41° 28' 01", long. 75° 41' 12".

Dalton—See W14CD, Clarks Summit.

Dalton—See W24CT, Clarks Summit.

Dalton—See W51BP, Clarks Summit.

Dickson City—See W51BP, Clarks Summit.

East Stroudsburg—W24BB, Triple J Community Broadcasting LLC, 217 E. 9th St., Hazleton, PA 18201—1000-w, lat. 41° 01' 36", long. 75° 30' 17". Note: Licensed as LPTV.

East Towanda—See W25AQ, Towanda.

Elliottsburg—W12CA, Ronald E. Detrich, Box 155, Rte. 1, Elliottsburg, PA 17024 (WPCB-TV Ch. 40 Greensburg-Pittsburgh)—10-w, lat. 40° 24' 24", long. 77° 18' 32".

Erie—W48CH, Trinity Broadcasting Network Inc., 2442 Michelle Dr., Tustin, CA 92780—lat. 42° 02' 20", long. 80° 03' 45".

Freedom—W25BK, Abacus Television, No. 101, 1801 Columbia Rd. NW, Washington, DC 20009-2031 (W69CC Pittsburgh)—842-w, lat. 40° 41' 34", long. 80° 15' 04". Note: Licensed as LPTV.

Harrisburg—W53HJ, Tele/Visual Corp., 50 Palmer Dr., Camp Hill, PA 17011—100-w, lat. 40° 11' 30", long. 76° 52' 03".

Harrisburg—W65AV, Tele/Visual Corp., 50 Palmer Dr., Camp Hill, PA 17011 (WTFV Ch. 51 Reading)—100-w, lat. 40° 11' 30", long. 76° 52' 03".

Hawley & Paupack—W62AO, Northeastern Pennsylvania ETV Assn., The Public Broadcasting Center, Pittston, PA 18640 (WVIA-TV Ch. 44 Scranton, Wilkes-Barre & Hazleton)—100-w, lat. 41° 29' 03", long. 75° 10' 28".

Huntingdon—W63AJ, Peak Media of Pennsylvania Licensee LLC, Suite E207, 1130 Ten Rod Rd., North Kingston, RI 02852 (WWCP-TV Ch. 8 Johnstown)—100-w, lat. 40° 29' 51", long. 78° 08' 00".

Kittanning—W64BL, Abacus Television, No. 101, 1801 Columbia Rd. NW, Washington, DC 20009-2031 (W69CC Pittsburgh)—1000-w, lat. 40° 47' 19", long. 79° 32' 05". Note: Licensed as LPTV.

Laceyville & Wyalusing—W77AI, Northeastern Pennsylvania ETV Assn., The Public Broadcasting Center, Pittston, PA 18640 (WVIA-TV Ch. 44 Scranton, Wilkes-Barre &

Hazleton)—100-w, lat. 41° 37' 47", long. 76° 13' 04".

Lake Ariel—See W56AQ, Waymart.

Mansfield—W54AV, Bastet Broadcasting Group LP, 806 S. Cassingham Rd., Bexley, OH 43209 (WYOU Ch. 22 Scranton & Wilkes-Barre)—100-w, lat. 41° 45' 34", long. 76° 55' 31".

Mansfield & neighboring area—W20BY, Northeastern Pennsylvania ETV Assn., The Public Broadcasting Center, 70 Old Boston Rd., Pittston, PA 18640 (WVIA-TV Ch. 44 Scranton, Wilkes-Barre & Hazleton)—100-w, lat. 41° 45' 34", long. 76° 55' 31".

Martinsburg—W65AL, Peak Media of Pennsylvania Licensee LLC, Suite E207, 1130 Ten Rod Rd., North Kingston, RI 02852 (WWCP-TV Ch. 8 Johnstown)—100-w, lat. 40° 17' 37", long. 78° 15' 38".

Mehoopany—See W66AB, Meshoppen.

Mercer (formerly Masury, OH)—WFXI-LP (formerly W40AM), Ch. 17, Youngstown Television License LLC, Suite 506, 7621 Little Ave., Charlotte, NC 28226—709-w, lat. 41° 15' 10", long. 80° 21' 27". Note: Operating as LPTV.

Meshoppen, Mehoopany & Tunkhannock—W66AB, Northeastern Pennsylvania ETV Assn., The Public Broadcasting Center, Pittston, PA 18640 (WVIA-TV Ch. 44 Scranton, Wilkes-Barre & Hazleton)—100-w, lat. 41° 30' 45", long. 76° 04' 16".

Middleburg—W18BC, Heirloom Ministries Inc., Box 155K, Rte. 1, Elliottsburg, PA 17024 (WPCB-TV Ch. 40 Greensburg-Pittsburgh)—1000-w, lat. 40° 43' 21", long. 77° 72' 22". Note: Licensed as LPTV.

Minersville—See W24BL, Pottsville.

Minersville—See W61AG, Pottsville.

Minersville—See W66AI, Pottsville.

Paupack—See W62AO, Hawley.

Philadelphia—WFPA-CA (formerly WXTV-LP), Ch. 28, WXTV License Partnership, Suite 3050, 1999 Ave. of the Stars, Los Angeles, CA 90067 (WXTV Ch. 41 New York-Paterson, New Jersey, NY)—lat. 40° 02' 21", long. 75° 14' 13".

Pine Grove—W59AE, Northeastern Pennsylvania ETV Assn., The Public Broadcasting Center, Pittston, PA 18640 (WVIA-TV Ch. 44 Scranton, Wilkes-Barre & Hazleton)—lat. 40° 31' 55", long. 76° 11' 49".

Pleasant Valley—See W68AG, Altoona.

Port Carbon—See W24BL, Pottsville.

Port Carbon—See W61AG, Pottsville.

Port Carbon—See W66AI, Pottsville.

Pottsville, Minersville & Port Carbon—W24BL, NexStar Broadcasting Group LP, 18 Newbury St., Boston, MA 02116 (WBRE-TV

Ch. 28 Wilkes-Barre & Scranton)—100-w, lat. 40° 40' 38", long. 76° 12' 04".

Pottsville, Minersville & Port Carbon—W61AG, New York Times Management Services, Suite 370, 2202 N. Westshore Blvd., Tampa, FL 33607 (WNEP-TV Ch. 16 Scranton & Wilkes-Barre)—100-w, lat. 40° 40' 33", long. 76° 11' 54".

Pottsville, Minersville & Port Carbon—W66AI, Bastet Broadcasting Group LP, 806 S. Cassingham Rd., Bexley, OH 43209 (WYOU Ch. 22 Scranton & Wilkes-Barre)—100-w, lat. 40° 40' 33", long. 76° 11' 54".

Reading—W24CS, WITF Inc., 1982 Locust Lane, Harrisburg, PA 17109 (WITF-TV Ch. 33 Harrisburg)—1-w, lat. 40° 21' 14", long. 75° 53' 57".

Sayre—W52CE, WOLF License Corp., 100 Matsonford Rd., 5 Radnor Corporate Center, Radnor, PA 19087 (WOLF-DT Ch. 9 Hazleton)—9.1-w, lat. 41° 57' 38", long. 76° 32' 56".

Scranton—W18BN, Commonwealth Telecasters, 706 Crest Dr., Hawley, PA 18428 (WWPS-LP Ch. 8 Hawley, Lake Ariel, Greeley & Newfoundland)—10-w, lat. 41° 35' 35", long. 75° 25' 55". Holds CP for change to 1000-w. BP TTL-960506KF.

Scranton—See W24CT, Clarks Summit.

***Scranton**—W26CO, National Minority TV Inc., Suite A-831, 14252 Culver Dr., Irvine, CA 92604—97-w, lat. 41° 28' 00", long. 75° 41' 13". Holds CP for change to 92-w. BMP TT-JG0601WL.

Scranton—See W51BP, Clarks Summit.

Sharon—W50BF, Cornerstone Television Inc., Rte. 48, Signal Hill Dr., Wall, PA 15148-1499 (WPCB-TV Ch. 40 Greensburg-Pittsburgh)—1000-w, lat. 41° 14' 17", long. 80° 25' 50". Note: Licensed as LPTV.

Somerset—W57BM, Palm Television LP, c/o The Weiss Group, No. 210, 940 West Port Plaza, St. Louis, MO 63146 (WATM-TV Ch. 23 Altoona)—lat. 40° 00' 10", long. 79° 01' 43".

South Canaan—See W56AQ, Waymart.

State College—W07CD, George W. Kimble, Box 1012, Canandaigua, NY 14424 (WJAC-TV Ch. 6 Johnstown)—10-w, lat. 40° 43' 03", long. 77° 53' 30". Note: Licensed as LPTV.

State College—W36BE, New York Times Management Services, Suite 370, 2202 N. Westshore Blvd., Tampa, FL 33607 (WNEP-TV Ch. 16 Scranton & Wilkes-Barre)—lat. 40° 43' 03", long. 77° 53' 30".

State College—W39BE, New York Times Management Services, Suite 370, 2202 N. Westshore Blvd., Tampa, FL 33607 (WNEP-TV Ch. 16 Scranton & Wilkes-Barre; WNGS Ch. 67 Springville, NY)—lat. 40° 43' 04", long. 77° 53' 30".

State College—W59AI, Peak Media of Pennsylvania Licensee LLC, Suite E207, 1130 Ten Rod Rd., North Kingston, RI 02852 (WWCP-

TV Ch. 8 Johnstown)—100-w, lat. 40° 53' 32", long. 77° 51' 49".

Stroudsburg—W60AH, Bastet Broadcasting Group LP, 806 S. Cassingham Rd., Bexley, OH 43209 (WYOU Ch. 22 Scranton & Wilkes-Barre)—100-w, lat. 40° 58' 25", long. 75° 11' 18".

Stroudsburg—W64AL, NexStar Broadcasting Group LP, 18 Newbury St., Boston, MA 02116 (WBRE-TV Ch. 28 Wilkes-Barre & Scranton)—100-w, lat. 40° 58' 25", long. 75° 11' 18".

Stroudsburg—W66AL, New York Times Management Services, Suite 370, 2202 N. Westshore Blvd., Tampa, FL 33607 (WNEP-TV Ch. 16 Scranton & Wilkes-Barre)—100-w, lat. 40° 58' 25", long. 75° 11' 18".

Towanda—W10CP, New York Times Management Services, Suite 370, 2202 N. Westshore Blvd., Tampa, FL 33607 (WNEP-TV Ch. 16 Scranton & Wilkes-Barre)—10-w, lat. 41° 40' 52", long. 76° 28' 55".

Towanda—W69CE, New York Times Management Services, Suite 370, 2202 N. Westshore Blvd., Tampa, FL 33607 (WNEP-TV Ch. 16 Scranton & Wilkes-Barre)—100-w, lat. 41° 40' 52", long. 76° 28' 55". Note: Licensed as LPTV.

Towanda, East Towanda & Wysox—W25AQ, Northeastern Pennsylvania ETV Assn., The Public Broadcasting Center, Pittston, PA 18640 (WVIA-TV Ch. 44 Scranton, Wilkes-Barre & Hazleton)—100-w, lat. 41° 40' 59", long. 76° 28' 59".

Troy—See W65AA, Canton.

Tunkhannock—See W66AB, Meshoppen.

Uniontown—W45AU, Abacus Television, No. 101, 1801 Columbia Rd. NW, Washington, DC 20009-2031 (W69CC Pittsburgh)—625-w, lat. 39° 53' 09", long. 79° 46' 29". Note: Licensed as LPTV.

***Washington**—W20AN, Turnpike TV, 514 Chautauqua St., Pittsburgh, PA 15214 (W59BT Pittsburgh)—100-w, lat. 40° 11' 25", long. 80° 14' 00". Note: Licensed as LPTV.

***Washington**—W29AV, Abacus Television, 1801 Columbia Rd., Washington, PA 20001 (W59BT Pittsburgh)—1000-w, lat. 40° 26' 46", long. 79° 57' 51".

Waverly—See W14CD, Clarks Summit.

Waverly—See W24CT, Clarks Summit.

Waverly—See W51BP, Clarks Summit.

Waymart, Lake Ariel & South Canaan—W56AQ, Northeastern Pennsylvania ETV Assn., The Public Broadcasting Center, Pittston, PA 18640 (WVIA-TV Ch. 44 Scranton, Wilkes-Barre & Hazleton)—100-w, lat. 41° 32' 37", long. 75° 27' 44".

Wellersburg—W07AL, Wellersburg TV Inc., Wellersburg, PA 15564 (WTAE-TV Ch. 4 Pittsburg)—1-w, lat. 39° 44' 24", long. 78° 53' 42".

Wellersburg—W13AP, Wellersburg TV Inc., Wellersburg, PA 15564 (WJAC-TV Ch. 6 Johnstown)—1-w, lat. 39° 44' 24", long. 78° 53' 42".

West Nanticoke—W02AL, Tilbury Knob Inc., Tilbury Terrace, PA 18634—1-w, lat. 41° 12' 24", long. 75° 59' 39".

Williamsport—W20AD, New York Times Management Services, Suite 370, 2202 N. Westshore Blvd., Tampa, FL 33607 (WNEP-TV Ch. 16 Scranton & Wilkes-Barre)—36-w, lat. 41° 14' 53", long. 77° 01' 58". Note: Licensed as LPTV.

Williamsport—W26AT, Bastet Broadcasting Group LP, 806 S. Cassingham Rd., Bexley, OH 43209 (WYOU Ch. 22 Scranton & Wilkes-Barre)—100-w, lat. 41° 14' 53", long. 77° 01' 58".

Williamsport—W30AN, NexStar Broadcasting Group LP, 18 Newbury St., Boston, MA 02116 (WBRE-TV Ch. 28 Wilkes-Barre & Scranton)—lat. 41° 14' 53", long. 77° 01' 58".

Williamsport—W55AG, Bastet Broadcasting Group LP, 806 S. Cassingham Rd., Bexley, OH 43209 (WYOU Ch. 22 Scranton & Wilkes-Barre; WVIA-TV Ch. 44 Scranton, Wilkes-Barre & Hazleton)—1-w, lat. 41° 14' 53", long. 77° 01' 58".

Wyalusing—See W77AI, Laceyville.

Wysox—See W25AQ, Towanda.

South Carolina

Anderson—W50CL, Trinity Broadcasting Network Inc., 2442 Michelle Dr., Tustin, CA 92780 (KTBN-TV Ch. 40 Santa Ana-Los Angeles, CA)—1000-w, lat. 34° 25' 31", long. 82° 32' 26".

Batesburg & Leesville—W02BA, Pacific & Southern Co. Inc., c/o Kathleen A. Kirby, 1776 K St. NW, Washington, DC 20006 (WLTX Ch. 19 Columbia)—10-w, lat. 33° 55' 27", long. 81° 29' 27".

Beaufort & Hilton Head—W32BJ, Southern TV Corp., 9661 82nd Ave. N, Seminole, FL 33777 (WGSB Ch. 34 Baxley, GA)—1000-w, lat. 32° 24' 05", long. 80° 44' 21".

Columbia—W39CL, National Minority TV Inc., Suite A-831, 14252 Culver Dr., Irvine, CA 92604 (KTBN-TV Ch. 40 Santa Ana-Los Angeles, CA)—1000-w, lat. 34° 07' 10", long. 81° 03' 16".

Columbia—W43BS, Dove Broadcasting Inc., Box 1616, Greenville, SC 29602 (WQHB Ch. 63 Sumter)—1000-w, lat. 34° 00' 04", long. 81° 02' 05".

Columbia—W67DP, Towers Inc., No. 302, 1022 Calhoun St., Columbia, SC 29201 (WQHB Ch. 63 Sumter)—1000-w, lat. 35° 52' 27", long. 81° 11' 05".

Great Falls—W05AV, Pacific & Southern Co. Inc., c/o Kathleen A. Kirby, 1776 K St. NW, Washington, DC 20006 (WLTX Ch. 19 Columbia)—10-w, lat. 34° 35' 24", long. 80° 55' 39".

Greenville (north)—W10AJ, Spartan Broadcasting Co., Box 1717, 250 International Dr., Spartanburg, SC 29304-1717 (WSPA-TV Ch. 7 Greenville-Spartanburg, SC & Asheville, NC)—1-w, lat. 34° 56' 30", long. 82° 25' 05".

Greenville (portions) & contiguous area—W02AQ, WLOS Inc., Suite 3100, 201 Main St., Fort Worth, TX 76102 (WLOS Ch. 13 Greenville-Spartanburg, SC & Asheville, NC)—10-w, lat. 34° 51' 24", long. 82° 23' 50".

Hilton Head—See W32BJ, Beaufort.

Johnston—W33CA, Dove Broadcasting Inc., Box 1616, Greenville, NC 29602—1000-w, lat. 33° 41' 10", long. 81° 55' 43".

Landrum—See W05AC, Columbus, NC.

Leesville—See W02BA, Batesburg.

Myrtle Beach—W51AT, Dove Broadcasting Corp., Box 1616, Greenville, SC 29602 (WFXB Ch. 43 Myrtle Beach)—1000-w, lat. 33° 50' 10", long. 78° 51' 08".

Myrtle Beach—W68BZ, Diversified Communications, 3215 Cashua Dr., Florence, SC 29501-6303 (WPDE-TV Ch. 15 Florence)—1000-w, lat. 33° 40' 22", long. 78° 54' 06". Note: Licensed as LPTV.

Newberry—W08BT, Pacific & Southern Co. Inc., c/o Kathleen A. Kirby, 1776 K St. NW, Washington, DC 20006 (WLTX Ch. 19 Columbia)—1-w, lat. 34° 15' 12", long. 81° 35' 44".

Orangeburg—W08BU, Pacific & Southern Co. Inc., c/o Kathleen A. Kirby, 1776 K St. NW, Washington, DC 20006 (WLTX Ch. 19 Columbia)—1-w, lat. 33° 31' 04", long. 80° 50' 33".

Orangeburg—W17AE, Columbia TV Broadcasters Inc., Box 4217, 5807 Shakespeare Rd., Columbia, SC 29240 (WOLO-TV Ch. 25 Columbia)—lat. 33° 27' 53", long. 80° 56' 42". Note: Licensed as LPTV.

Orangeburg—W55CQ, Trinity Broadcasting Network Inc., 2442 Michelle Dr., Tustin, CA 92780 (KTBN-TV Ch. 40 Santa Ana-Los Angeles, CA)—1000-w, lat. 33° 32' 11", long. 80° 49' 47".

Pickens—W05AO, WLOS Licensee LLC, 2000 W. 41st St., Baltimore, MD 21211 (WLOS Ch. 13 Greenville-Spartanburg, SC & Asheville, NC)—10-w, lat. 34° 54' 02", long. 82° 39' 33".

Rock Hill—W55AA, South Carolina ETV Commission, 2712 Millwood Ave., Columbia, SC 29250 (WRLL-TV Ch. 35 Columbia)—100-w, lat. 34° 55' 37", long. 81° 03' 07".

Spartanburg—WSQY-LP (formerly W66CA), Ch. 51, Budd Broadcasting Co. Inc., 4190 N.W. 93rd Ave., Gainesville, FL 32653 (KTBN-TV Ch. 40 Santa Ana-Los Angeles, CA)—1000-w, lat. 34° 58' 47", long. 81° 54' 48". Note: Licensed as LPTV. Holds CP for change to lat. 34° 52' 07", long. 82° 24' 19". BPTTL-20000920AET.

Sumter—W08BS, Pacific & Southern Co. Inc., c/o Kathleen A. Kirby, 1776 K St. NW, Washington, DC 20006 (WLTX Ch. 19 Columbia)—10-w, lat. 33° 56' 50", long. 80° 23' 10".

South Dakota

Aberdeen—K07JD, State Board of Directors for ETV, 414 E. Clark, Vermillion, SD 57069-2390 (KDSD-TV Ch. 16 Aberdeen)—10-w, lat. 45° 27' 05", long. 98° 31' 35".

Aberdeen—K24DT, Young Broadcasting of Sioux Falls Inc., 47th Floor, 599 Lexington Ave., New York, NY 10022 (KDLO-TV Ch. 3 Florence-Watertown)—1000-w, lat. 45° 28' 29", long. 98° 31' 17".

Aberdeen—K39CZ, Independent Communications Inc., 2000 W. 42nd St., Sioux Falls, SD 57105 (KTTW Ch. 17 Sioux Falls)—1000-w, lat. 45° 28' 19", long. 98° 31' 17". Note: Licensed as LPTV.

Belle Fourche—K20FT, State Board of Directors for ETV, Box 5000, Cherry & Dakota Sts., Vermillion, SD 57069-2390 (KPSD-TV Ch. 13 Eagle Butte)—10-w, lat. 44° 39' 24", long. 103° 50' 51".

Brookings—K54FU, Red River Broadcast Co. LLC, Suite 1500, One Galleria Tower, 13355 Noel Rd., Dallas, TX 75240 (KDLT-TV Ch. 46 Sioux Falls)—1000-w, lat. 44° 20' 22", long. 96° 45' 58". Note: Licensed as LPTV.

Burke & Gregory—K12HC, Rosebud TV Inc., Gregory, SD (KDLT Ch. 5 Mitchell-Sioux Falls)—10-w, lat. 43° 11' 15", long. 99° 19' 06".

Campbell County—See K62AV, Lowry.

Campbell County—See K68BM, Lowry.

Custer—K28DP, Young Broadcasting of Rapid City Inc., 47th Floor, 599 Lexington Ave., New York, NY 10022 (KCLO-TV Ch. 15 Rapid City)—100-w, lat. 43° 44' 41", long. 103° 28' 52".

Custer—See K51FZ, Pringle.

Edgemont—K10KW, Edgemont TV Booster Club, Box 707, Edgemont, SD 57735 (KIVV-TV Ch. 5 Lead-Deadwood)—1-w, lat. 43° 17' 49", long. 103° 50' 03".

Edgemont—K12AJ, Edgemont TV Booster Club, Box 707, Edgemont, SD 57735 (KOTA-TV Ch. 3 Rapid City; KHSD-TV Ch. 11 Lead)—1-w, lat. 43° 17' 49", long. 103° 50' 03".

Edgemont—K41GF, State Board of Directors for ETV, Box 5000, Vermillion, SD 57069 (KBHE-TV Ch. 9 Rapid City)—10-w, lat. 43° 22' 09", long. 103° 44' 01". Holds CP for change to lat. 43° 22' 09", long. 103° 44' 03". BPTT-980601RB.

Edmonds County—See K62AV, Lowry.

Edmonds County—See K68BM, Lowry.

Gregory—See K12HC, Burke.

Hot Springs—K05AJ, Hot Springs TV Club, 209 S. 16th St., Hot Springs, SD 57747 (KSTF Ch. 10 Scottsbluff-Gering, NE)—1-w, lat. 43° 26' 31", long. 103° 27' 27".

Hot Springs—K13BH, Hot Springs TV Club, 209 S. 16th St., Hot Springs, SD 57747

(KOTA-TV Ch. 3 Rapid City)—1-w, lat. 43° 26' 31", long. 103° 27' 27".

Ipswich—K59BL, South Dakota Five County TV Translator Dist., Box 199, Selby, SD 57472 (KDLT Ch. 5 Mitchell-Sioux Falls)—100-w, lat. 45° 48' 07", long. 99° 12' 59".

Kadoka—See K69DJ, Philip.

Lake Andes—K57BX, Young Broadcasting of Sioux Falls Inc., 47th Floor, 599 Lexington Ave., New York, NY 10022 (KELO-TV Ch. 11 Sioux Falls)—100-w, lat. 43° 04' 59", long. 98° 28' 28".

Lemmon—K04GO, Lemmon TV Assn. Inc., Lemmon, SD (KHSD-TV Ch. 11 Lead)—1-w, lat. 45° 56' 32", long. 102° 10' 19".

Lemmon—K07FG, Lemmon TV Assn. Inc., Lemmon, SD (KFYR-TV Ch. 5 Bismarck, ND)—1-w, lat. 45° 56' 41", long. 102° 10' 02".

Lemmon—K09FG, Lemmon TV Assn. Inc., Lemmon, SD (KXMA-TV Ch. 2 Dickinson, ND)—1-w, lat. 45° 56' 41", long. 102° 10' 02".

Lowry—K56AX, South Dakota Five County TV Translator District, Box 199, Selby, SD 57472—lat. 45° 16' 34", long. 99° 59' 03".

Lowry (Counties of Campbell, Edmonds, McPherson, Potter & Walworth)—K62AV, South Dakota Five County TV Translator District, Box 199, Selby, SD 57472 (KDLT Ch. 5 Mitchell-Sioux Falls)—1000-w, lat. 45° 16' 34", long. 99° 59' 03".

Lowry (Counties of Campbell, Edmonds, McPherson, Potter & Walworth)—K68BM, South Dakota Five County TV Translator District, Box 199, Selby, SD 57472 (KPRY-TV Ch. 4 Pierre)—1000-w, lat. 45° 16' 34", long. 99° 59' 03".

Martin—K02GK, Martin TV Club Inc., Martin, SD 57551 (KHSD-TV Ch. 11 Lead)—10-w, lat. 43° 12' 03", long. 101° 46' 29".

McPherson County—See K62AV, Lowry.

McPherson County—See K68BM, Lowry.

Midland—K07KA, State Board of Directors for ETV, 414 E. Clark, Vermillion, SD 57069-2390—lat. 44° 04' 25", long. 101° 09' 40".

Mitchell—K07QL, Raycom America Inc., RSA Tower, 20th Floor, 201 Monroe St., Montgomery, AL 36104 (KSFY-TV Ch. 13 Sioux Falls)—10-w, lat. 43° 41' 54", long. 97° 55' 58".

Mitchell—K09UN, State Board of Directors for ETV, 414 E. Clark, Vermillion, SD 57069-2390 (KUSD-TV Ch. 2 Vermillion)—10-w, lat. 43° 41' 53", long. 97° 56' 04".

Mobridge—K09KK, Mobridge TV Assn., Main St., Mobridge, SD 57601 (KPLO-TV Ch. 6 Reilance)—1-w, lat. 45° 32' 36", long. 100° 21' 00".

Murdo—K12NB, Murdo Lion's Club, 100 Main St., Murdo, SD 57559 (KDLT Ch. 5 Mitchell-Sioux Falls)—lat. 43° 56' 40", long. 100° 40' 25".

Philip—K04GV, State Board of Directors for ETV, 414 E. Clark, Vermillion, SD 57069-2390 (KRCR-TV Ch. 7 Redding-Chico, CA)—lat. 43° 58' 05", long. 101° 42' 10".

Philip—K09CT, Philip TV Assn., Philip, SD 57567—1-w, lat. 44° 02' 40", long. 101° 39' 58".

Philip & Kadoka—K69DJ, Young Broadcasting of Rapid City Inc., 47th Floor, 599 Lexington Ave., New York, NY 10022 (KCLO-TV Ch. 15 Rapid City)—100-w, lat. 43° 58' 01", long. 101° 42' 24".

Pickstown—K61AS, State Board of Directors for ETV, 414 E. Clark, Vermillion, SD 57069-2390 (KTSB-TV Ch. 10 Pierre)—10-w, lat. 43° 04' 57", long. 98° 28' 40".

***Pierre**—K14IO, Independent Communications Inc., 2000 W. 32nd St., Sioux Falls, SD 57105 (KTTM Ch. 12 Huron)—1000-w, lat. 44° 25' 24", long. 100° 21' 73".

Pine Ridge—K06HG, State Board of Directors for ETV, 414 E. Clark, Vermillion, SD 57069-2390 (KBHE-TV Ch. 9 Rapid City)—1-w, lat. 43° 01' 06", long. 102° 33' 15".

Potter County—See K62AV, Lowry.

Potter County—See K68BM, Lowry.

Pringle & Custer—K51FZ, State Board of Directors for ETV, Box 5000, Vermillion, SD 57069 (KBHE-TV Ch. 9 Rapid City)—10-w, lat. 43° 44' 43", long. 103° 28' 50". Holds CP for change to lat. 43° 44' 43", long. 103° 28' 52". BPTT-980601RZ.

Rapid City—K31DK, Rapid Broadcasting Co., Box 2860, Rapid City, SD 57709 (KNBN-LP Ch. 24 Rapid City)—lat. 44° 01' 19", long. 103° 15' 33".

Spearfish—K04GW, State Board of Directors for ETV, 414 E. Clark, Vermillion, SD 57069-2390 (KPSD-TV Ch. 13 Eagle Butte)—1-w, lat. 44° 29' 20", long. 103° 50' 00".

Spring Creek—K08GF, Todd County Independent School District, Mission, SD (KPLO-TV Ch. 6 Reliance)—1-w, lat. 43° 06' 30", long. 101° 02' 00".

Springfield—K35FD, Red River Broadcast Corp., 3600 S. Westport Ave., Sioux Falls, SD 57106 (KDLT-TV Ch. 46 Sioux Falls)—1-w, lat. 42° 48' 26", long. 97° 58' 46". Note: Operating under temporary authority.

Wagner—K50FH, State Board of Directors for ETV, Box 5000, Vermillion, SD 57069 (KUSD-TV Ch. 2 Vermillion)—100-w, lat. 43° 11' 20", long. 98° 04' 20".

Walworth County—See K62AV, Lowry.

Walworth County—See K68BM, Lowry.

Wasta—K13PN, State Board of Directors for ETV, 414 E. Clark, Vermillion, SD 57069-2390 (KBHE-TV Ch. 9 Rapid City)—1-w, lat. 44° 05' 10", long. 102° 27' 35".

Watertown—K32DK, Jeffco Broadcasting, 5442 S. 48th St., Phoenix, AZ 85040 (KTTW

Ch. 17 Sioux Falls)—1000-w, lat. 44° 52' 12", long. 97° 06' 49". Note: Licensed as LPTV.

Winner (rural area NE)—K07FB, Winner Jr. Chamber of Commerce, Box 306, Winner, SD 57780 (KDLT Ch. 5 Mitchell-Sioux Falls)—1-w, lat. 43° 27' 44", long. 99° 38' 20".

Yankton—K21EN, Independent Communications Inc., Box 5103, Sioux Falls, SD 57117-5103 (KTTM Ch. 12 Huron)—1000-w, lat. 42° 56' 56", long. 97° 09' 33".

Tennessee

Arthur, Cumberland Gap, Harrogate & Shawnee—W08BD, Middlesboro & Bell Counties Rescue Squad Inc., Box MO, N. 17th St., Middlesboro, KY 40965 (WLOS Ch. 13 Greenville-Spartanburg & Asheville, SC)—1-w, lat. 36° 35' 10", long. 83° 39' 54".

Chattanooga—WCNT-LP, Ch. 65, Three Angels Broadcasting Network Inc., Box 220, West Frankfort, IL 62896 (WDNN-LP Ch. 43 Dalton, GA)—100-w, lat. 35° 12' 26", long. 85° 16' 52". Note: Licensed as LPTV. Holds CP for change to 1000-w. BMTT-960510JC.

Cleveland—WPDP-LP (formerly WXMS-LP), Ch. 25, WDSI License Corp., 100 Matsonford Rd., 5 Radnor Corporate Center, Radnor, PA 19087 (WDSI-TV Ch. 61 Chattanooga)—845-w, lat. 35° 11' 32", long. 84° 33' 32". Note: Licensed as LPTV. Holds CP for change to 111-w, lat. 35° 08' 05", long. 84° 37' 21". BMTT-990113JD.

■ **Cleveland**—WTNB-LP, Ch. 27, North Georgia Television, 101 S. Spencer St., Dalton, GA 30721-3122 (WDNN-LP Ch. 43 Dalton, GA)—1000-w, lat. 35° 12' 03", long. 84° 53' 02".

Coalfield—See W07AM, Fork Mountain.

Cookeville—W28AA, WINT-TV Inc., Box 608, Crossville, TN 38555—100-w, lat. 36° 07' 52", long. 85° 27' 28".

Cumberland Gap—See W08BD, Arthur.

Del Rio—W03AL, Dennis B. Freeman, Box 270, Rte. 2, Del Rio, TN 37727 (WBIR-TV Ch. 10 Knoxville)—1-w, lat. 35° 50' 58", long. 82° 57' 32".

Del Rio—W08BQ, Dennis B. Freeman, Box 270, Rte. 2, Del Rio, TN 37727 (WLDS Ch. 13 Greenville-Spartanburg & Asheville, SC)—1-w, lat. 35° 50' 58", long. 82° 57' 32".

Fork Mountain, Coalfield, Petros & Wartburg—W07AM, Gannett Pacific Corp., 1100 Wilson Blvd., Arlington, VA 22234 (WBIR-TV Ch. 10 Knoxville)—1-w, lat. 36° 07' 21", long. 84° 27' 29".

Gatlinburg—W12AV, South Central Communications Corp., Box 1388, Knoxville, TN 37901 (W34BE Knoxville)—1-w, lat. 35° 43' 14", long. 83° 29' 31".

■ **Greenville & Blackwater, VA**—WAPG-LP, Ch. 51, Holston Valley Broadcasting Corp., Box WKPT, Kingsport, TN 37662 (WKPT-TV Ch. 19 Kingsport-Johnson City, TN-Bristol,

VA)—100-w, lat. 36° 01' 24", long. 82° 42' 46". Note: Operating as LPTV.

Harrogate—See W08BD, Arthur.

Kingsport—WKPT-LP, Ch. 25, Holston Valley Broadcasting Corp., Box WKPT, Kingsport, TN 37662 (WKPT-TV Ch. 19 Kingsport-Johnson City, TN-Bristol, VA)—100-w, lat. 36° 31' 36", long. 82° 35' 14".

■ **Knoxville**—WEEE-LP, Ch. 18, Tiger Eye Broadcasting Corp., Suite 500, 3400 Lakeside Dr., Miramar, FL 33027—2000-w, lat. 35° 57' 46", long. 84° 01' 23". Note: Licensed as LPTV. Holds CP for change to 500-w, lat. 36° 00' 08", long. 83° 56' 41". BPTT-20000324AAR.

La Follette—W04BM, Gannett Pacific Corp., 1100 Wilson Blvd., Arlington, VA 22234 (WBIR-TV Ch. 10 Knoxville)—1-w, lat. 36° 22' 18", long. 84° 07' 38".

Lawrenceburg—W10BV, Sara Hunter Evetts, Box 662, Rte. 2, Ethridge, TN 38455 (WYLE Ch. 26 Florence, AL)—10-w, lat. 35° 22' 03", long. 87° 17' 00".

Lookout Mountain—W07AE, Roy H. Park Broadcasting Inc., Box 898, Greenville, NC 27835-0893 (WDEF-TV Ch. 12 Chattanooga)—lat. 35° 00' 11", long. 85° 20' 43".

Nashville—W36AK, Sonlight Broadcasting Systems Inc., 120 Zeigler Circle E, Mobile, AL 36608—1000-w, lat. 36° 09' 49", long. 86° 46' 45". Note: Licensed as LPTV.

Nashville—WRMX-LP, Ch. 12, South Central Communications Corp., Box 3848, 1162 Mt. Auburn Rd., Evansville, IN 47720 (W24AE Nashville)—80-w, lat. 36° 07' 30", long. 86° 45' 26". Note: Licensed as LPTV.

Petros—See W07AM, Fork Mountain.

Sevierville—WHYH-LP, Ch. 22, South Central Communications Corp., Box 3848, Evansville, TN 47736 (W34BE Knoxville)—682-w, lat. 35° 52' 48", long. 83° 33' 10". Note: Licensed as LPTV.

Shawnee—See W08BD, Arthur.

South Pittsburg—W36BG, GOCDM of Huntsville License Sub LLC, Suite 506, 7621 Little Ave., Charlotte, NC 28226 (WAAY-TV Ch. 31 Huntsville-Decatur, AL)—1000-w, lat. 34° 58' 21", long. 85° 37' 58".

Wartburg—See W07AM, Fork Mountain.

Texas

Abilene—KIDZ-LP, Ch. 54, Sage Broadcasting Corp., 406 S. Irving St., San Angelo, TX 76903 (KIDY Ch. 6 San Angelo)—1000-w, lat. 32° 26' 39", long. 99° 44' 03". Note: Licensed as LPTV.

Abilene-Sweetwater—K56GJ, Prime Time Christian Broadcasting Inc., Box 7708, Midland, TX 79708 (KPCB Ch. 17 Snyder-Abilene)—1000-w, lat. 32° 24' 18", long. 100° 08' 17".

Abilene-Sweetwater—K63FL, Prime Time Christian Broadcasting Inc., Box 7708, Midland, TX 79708 (KMLM Ch. 42 Odessa)—1000-w, lat. 32° 19' 43", long. 100° 16' 32". Holds CP for change to lat. 32° 24' 18", long. 100° 08' 17". BMTT-960426JS.

Albany—K59FX, Sage Broadcasting Corp., 406 S. Irving St., San Angelo, TX 76903 (KIDY Ch. 6 San Angelo; KIDZ-LP Ch. 54 Abilene)—1000-w, lat. 32° 37' 25", long. 99° 28' 13". Note: Licensed as LPTV.

Alice—K08LQ, Keith L. Lowery, 5202 Gladehill Dr., Kingwood, TX 77345 (K66EB Corpus Christi)—20-w, lat. 27° 45' 19", long. 98° 06' 04".

Alice—See K20EK, Kingsville.

Alice—See K38EB, Kingsville.

Amarillo—K20DM, National Minority TV Inc., Box C-11949, Santa Ana, CA 92711 (KTBN-TV Ch. 40 Santa Ana-Los Angeles, CA)—1000-w, lat. 35° 15' 39", long. 101° 52' 52".

Austin—K11SF, Telemundo of Austin Inc., 3rd Floor Suite 300, 1775 Broadway, New York, NY 10019—lat. 30° 19' 10", long. 97° 48' 06". Note: Licensed as LPTV.

***Austin**—K26EY, Trinity Broadcasting Network Inc., 2442 Michelle Dr., Tustin, CA 92780—5000-w, lat. 30° 19' 20", long. 97° 48' 03".

Austin—K49CY, LIN Television Corp., 1370 Ave. of the Americas, New York, NY 10019 (KXAN-TV Ch. 36 Austin)—1000-w, lat. 30° 10' 16", long. 97° 44' 35". Note: Licensed as LPTV.

Ballinger-Coleman—K50EI, Prime Time Christian Broadcasting Inc., Box 7708, Midland, TX 79708 (KPCB Ch. 17 Snyder)—lat. 32° 01' 55", long. 99° 46' 29".

Bastrop—KHPB-LP, Ch. 16, KXAN Inc., 908 Martin Luther King Blvd., Austin, TX 78701 (KXAN-TV Ch. 36 Austin)—1000-w, lat. 30° 09' 00", long. 97° 13' 16". Note: Licensed as LPTV.

Beeville-Refugio—K30EG, Paloma Broadcasting Co. Inc., Suite R, 2209 N. Padre Island Dr., Corpus Christi, TX 78408 (K47DF Corpus Christi)—1000-w, lat. 28° 23' 27", long. 97° 25' 34". Note: Licensed as LPTV.

Beeville-Refugio—K49DV, Paloma Broadcasting Co. Inc., Suite R, 2209 N. Padre Island Dr., Corpus Christi, TX 78408 (K68DJ Ch. 68 Corpus Christi)—1000-w, lat. 28° 23' 27", long. 97° 25' 34". Note: Licensed as LPTV.

Big Bend National Park & rural ranch area SW of Elephant Mountain—K04HY, Mountain Zone TV, 307 E. Ave. E, Alpine, TX 79830 (KMID Ch. 2 Midland & Odessa)—10-w, lat. 30° 01' 15", long. 103° 31' 45".

Big Bend National Park & rural ranch area SW of Elephant Mountain—K11HD, Mountain Zone TV, 307 E. Ave. E, Alpine, TX 79830 (KOSA-TV Ch. 7 Odessa)—10-w, lat. 30° 01' 15", long. 103° 31' 45".

Big Bend National Park & rural ranch area SW of Elephant Mountain—

Texas—Translators

- K13NG**, Mountain Zone TV, 307 E. Ave. E, Alpine, TX 79830 (KWES-TV Ch. 9 Odessa)—5-w, lat. 30° 01' 15", long. 103° 31' 45".
- Big Lake**—K70BI, Big Lake Translator System Inc., 810 Texas St., Big Lake, TX 76932 (KOSA-TV Ch. 7 Odessa)—10-w, lat. 31° 11' 53", long. 101° 28' 00".
- Big Lake**—K73BU, Big Lake Translator System Inc., 810 Texas St., Big Lake, TX 76932 (KWES-TV Ch. 9 Odessa)—10-w, lat. 31° 11' 53", long. 101° 28' 00".
- Big Lake**—K76AP, Big Lake Translator System Inc., 810 Texas St., Big Lake, TX 76932 (KMID Ch. 2 Midland & Odessa)—10-w, lat. 31° 11' 53", long. 101° 28' 00".
- Big Spring**—K30DW, Prime Time Christian Broadcasting Inc., Box 7708, Midland, TX 79708 (KMLM Ch. 42 Odessa)—100-w, lat. 32° 11' 06", long. 101° 27' 56".
- Big Spring, Stanton, Forsan & Coahoma**—K10HH, ICA Broadcasting I Ltd., 700 N. Grant St., Odessa, TX 79761 (KOSA-TV Ch. 7 Odessa)—10-w, lat. 32° 13' 00", long. 101° 27' 35". Holds CP for change to 40-w, lat. 32° 13' 20", long. 101° 27' 35". BPTTV-960517RC.
- Booker**—See K45AU, Follett.
- Booker**—K47BP, C L & O Translator System Inc., Box 87, Lipscomb, TX 79056 (KACV-TV Ch. 2 Amarillo)—lat. 36° 22' 24", long. 100° 16' 00". Note: Licensed as LPTV.
- Booker**—See K51BC, Follett.
- Booker**—See K64AC, Perryton.
- Booker**—See K66AB, Perryton.
- Booker**—See K68AD, Perryton.
- Bovina**—K35CG, Mission Broadcasting of Amarillo Inc., 806 S. Cassingham Rd., Bexley, OH 43209 (KCIT Ch. 14 Amarillo)—100-w, lat. 34° 35' 13", long. 102° 52' 04".
- Bovina & Friona**—K57CW, Marsh Media Inc., One Broadcast Center, Amarillo, TX 79101 (KVII-TV Ch. 7 Amarillo)—100-w, lat. 34° 35' 13", long. 102° 52' 04".
- Bovina & rural area**—K63GN, Panhandle Telecasting Co. Joint Venture, Box 10, Amarillo, TX 79105 (KFDA-TV Ch. 10 Amarillo)—lat. 34° 35' 13", long. 102° 52' 04".
- Brady & Rochelle rural area**—K02GM, Sagebrush Communications Inc., Suite 260, 5500 Friendship Blvd., Chevy Chase, MD 20815 (KVUE-TV Ch. 24 Austin)—5-w, lat. 31° 05' 43", long. 99° 22' 50". Note: Licensed as LPTV.
- Brady & Rochelle rural area**—K04GI, Sagebrush Communications Inc., Suite 260, 5500 Friendship Blvd., Chevy Chase, MD 20815 (KLST Ch. 8 San Angelo)—5-w, lat. 31° 05' 43", long. 99° 22' 50". Note: Licensed as LPTV.
- Brady & Rochelle rural area**—K05EF, Sagebrush Communications Inc., Suite 260, 5500 Friendship Blvd., Chevy Chase, MD 20815 (KRBC-TV Ch. 9 Abilene)—5-w, lat. 31° 05' 43", long. 99° 22' 50". Note: Licensed as LPTV.
- Brownwood**—K56FI, Sage Broadcasting Corp., 406 S. Irving St., San Angelo, TX 76903 (KIDY Ch. 6 San Angelo; KIDZ-LP Ch. 54 Abilene)—100-w, lat. 31° 43' 16", long. 99° 00' 47". Note: Licensed as LPTV.
- Brownwood**—KIDU-LP, Ch. 56, Sage Broadcasting Corp., 406 S. Irving St., San Angelo, TX 76903 (KIDY Ch. 6 San Angelo; KIDZ-LP Ch. 54 Abilene)—1000-w, lat. 31° 43' 32", long. 99° 00' 48". Note: Licensed as LPTV.
- Bryan & College Station**—K63DL, Channel 6 Inc., Box 6103, 17 S. 3rd St., Temple, TX 79503-6103 (KCEN-TV Ch. 6 Temple-Waco)—100-w, lat. 30° 38' 43", long. 96° 21' 26".
- Camp Verde**—K55CZ, WT Acquisition Corp., Box 143, Christoval, TX 76935 (KMOL-TV Ch. 4 San Antonio)—20-w, lat. 29° 50' 15", long. 99° 07' 19".
- Camp Verde**—K57CJ, WT Acquisition Corp., Box 143, Christoval, TX 76935 (KENS-TV Ch. 5 San Antonio)—20-w, lat. 29° 50' 15", long. 99° 07' 19".
- Camp Verde**—K59CJ, WT Acquisition Corp., Box 143, Christoval, TX 76935 (KSAT-TV Ch. 12 San Antonio)—20-w, lat. 29° 50' 15", long. 99° 07' 19".
- Camp Wood**—K77CN, Universal Cable Com Inc., No. 2626, 515 Congress Ave., Austin, TX 78701 (KMOL-TV Ch. 4 San Antonio)—100-w, lat. 29° 43' 45", long. 99° 58' 00".
- Camp Wood**—K79CD, Universal Cable Com Inc., No. 2626, 515 Congress Ave., Austin, TX 78701 (KENS-TV Ch. 5 San Antonio)—100-w, lat. 29° 43' 45", long. 99° 58' 00".
- Camp Wood**—K81BN, Universal Cable Com Inc., No. 2626, 515 Congress Ave., Austin, TX 78701 (KSAT-TV Ch. 12 San Antonio)—100-w, lat. 29° 43' 45", long. 99° 58' 00".
- Canadian**—K23EC, C L & O Translator System Inc., Box 87, Lipscomb, TX 79056 (KACV-TV Ch. 2 Amarillo)—100-w, lat. 36° 04' 06", long. 100° 21' 01".
- Canadian**—K31CD, C L & O Translator System Inc., Box 87, Lipscomb, TX 79056 (KCIT Ch. 14 Amarillo)—lat. 36° 04' 06", long. 100° 21' 01". Note: Licensed as LPTV.
- Canadian, Higgins & Lipscomb, TX & Arnett, OK**—K29BR, C L & O Translator System Inc., Box 87, Lipscomb, TX 79056 (KAMR-TV Ch. 4 Amarillo)—100-w, lat. 36° 04' 06", long. 100° 21' 01".
- Canadian, Higgins & Lipscomb, TX & Arnett, OK**—K33CQ, C L & O Translator System Inc., Box 87, Lipscomb, TX 79056 (KFDA-TV Ch. 10 Amarillo)—100-w, lat. 36° 04' 06", long. 100° 21' 01".
- Canadian, Higgins & Lipscomb, TX & Arnett, OK**—K35CE, C L & O Translator System Inc., Box 87, Lipscomb, TX 79056 (KFDA-TV Ch. 10 Amarillo)—100-w, lat. 36° 04' 06", long. 100° 21' 01".
- Canadian, Higgins & Lipscomb, TX & Arnett, OK**—K35CE, C L & O Translator System Inc., Box 87, Lipscomb, TX 79056 (KFDA-TV Ch. 10 Amarillo)—100-w, lat. 36° 04' 06", long. 100° 21' 01".
- Carey, Cee Vee, Childress, Kirkland & Tell**—K46CN, Red River Valley Translator TV Assn., Box 225, Childress, TX 79201 (KAMR-TV Ch. 4 Amarillo)—20-w, lat. 34° 25' 57", long. 100° 13' 47".
- Carey, Cee Vee, Childress, Kirkland & Tell**—K48DD, Red River Valley Translator TV Assn., Box 225, Childress, TX 79201 (KVII-TV Ch. 7 Amarillo)—20-w, lat. 34° 25' 57", long. 100° 13' 47".
- Cee Vee**—See K46CN, Carey.
- Cee Vee**—See K48DD, Carey.
- Cherry Springs, Doss & Royal Valley**—K79CF, Fort Mason TV Improvement Co. Inc., Box 2, San Saba, TX 76877 (KENS-TV Ch. 5 San Antonio)—10-w, lat. 30° 24' 00", long. 98° 58' 23".
- Cherry Springs, Doss & Royal Valley**—K83BE, Fort Mason TV Improvement Co. Inc., Box 2, San Saba, TX 76877 (KSAT-TV Ch. 12 San Antonio)—10-w, lat. 30° 24' 00", long. 98° 58' 23".
- Childress**—K23DE, Red River Valley Translator TV Assn., Box 225, Childress, TX 79201 (KCIT Ch. 14 Amarillo)—100-w, lat. 34° 25' 57", long. 100° 13' 47".
- Childress**—K25CQ, Red River Valley Translator TV Assn., Box 225, Childress, TX 79201 (KCIT Ch. 14 Amarillo)—20-w, lat. 34° 25' 57", long. 100° 13' 47".
- Childress**—See K46CN, Carey.
- Childress**—See K48DD, Carey.
- Childress**—K50CQ, Red River Valley Translator TV Assn., Box 225, Childress, TX 79201 (KFDA-TV Ch. 10 Amarillo)—100-w, lat. 34° 25' 57", long. 100° 13' 47".
- Childress**—K52DF, Red River Valley Translator TV Assn., Box 225, Childress, TX 79201 (KACV-TV Ch. 2 Amarillo)—lat. 34° 25' 57", long. 100° 13' 47".
- Clarendon**—K17DS, Amarillo Junior College, Box 447, Amarillo, TX 79179 (KACV-TV Ch. 2 Amarillo)—100-w, lat. 34° 54' 03", long. 100° 55' 50".
- Clarendon**—K45DM, Donley County UHF TV Inc., Box 397, Memphis, TX 79245 (KCIT Ch. 14 Amarillo)—100-w, lat. 34° 53' 03", long. 100° 55' 50".
- Clarendon**—K47BQ, Donley County UHF TV Inc., Box 397, Memphis, TX 79245 (KAMR-TV Ch. 4 Amarillo)—20-w, lat. 34° 54' 03", long. 100° 55' 50".
- Clarendon**—K49AQ, Donley County UHF TV Inc., Box 397, Memphis, TX 79245 (KVII-TV Ch. 7 Amarillo)—20-w, lat. 34° 54' 03", long. 100° 55' 50".
- Clarendon**—K51CB, Donley County UHF TV Inc., Box 397, Memphis, TX 79245 (KFDA-TV Ch. 10 Amarillo)—100-w, lat. 34° 54' 03", long. 100° 55' 50".
- College Station**—K47ED, Trinity Broadcasting Network Inc., 2442 Michelle Dr., Tustin, CA 92780—lat. 30° 39' 02", long. 96° 20' 57".
- College Station**—See K63DL, Bryan.
- Corpus Christi**—K07UD, TV 50 Inc., c/o Don Shelton, 6125 Airport Freeway, Fort Worth, TX 76117 (KCCX-LP Ch. 25 Corpus Christi)—10-w, lat. 27° 47' 97", long. 97° 23' 48". Note: Licensed as LPTV.
- Corpus Christi**—K47DF, Paloma Broadcasting Co. Inc., Suite R, 2209 N. Padre Island Dr., Corpus Christi, TX 78408 (K20EK Kingsville-Alice; K30EG Beeville-Refugio)—100-w, lat. 27° 43' 02", long. 97° 23' 19". Note: Licensed as LPTV.
- Corpus Christi**—K68DJ, Paloma Broadcasting Co. Inc., Suite R, 2209 N. Padre Island Dr., Corpus Christi, TX 78408 (K49DV Beeville-Refugio; K38EB Kingsville-Alice)—lat. 27° 43' 02", long. 97° 23' 19". Note: Licensed as LPTV.
- *Crockett Heights**—K05GS, I & M Communications, Box 621, Ozona, TX 76943 (KTXS-TV Ch. 12 Sweetwater-Abilene)—1-w, lat. 30° 42' 26", long. 101° 06' 57".
- Crockett Heights**—K06JI, I & M Communications, Box 621, Ozona, TX 76943 (KLST Ch. 8 San Angelo)—1-w, lat. 30° 42' 26", long. 101° 06' 57".
- Crockett Heights**—K10KS, I & M Communications, Box 621, Ozona, TX 76943 (KACB-TV Ch. 3 San Angelo)—1-w, lat. 30° 42' 26", long. 101° 06' 57".
- Darrouzett**—See K45AU, Follett.
- Darrouzett**—See K51BC, Follett.
- Dell City**—K02FU, Hudspeth County Farm Bureau, Box 194, Dell City, TX 79837 (KVIA-TV Ch. 7 El Paso)—10-w, lat. 31° 49' 53", long. 104° 48' 25".
- Dell City**—K05EP, Hudspeth County Farm Bureau, Box 194, Dell City, TX 79837 (KTSM-TV Ch. 9 El Paso)—10-w, lat. 31° 49' 53", long. 104° 48' 25".
- Dell City**—K11IP, Hudspeth County Farm Bureau, Box 194, Dell City, TX 79837 (KDBC-TV Ch. 4 El Paso)—10-w, lat. 31° 49' 53", long. 104° 48' 25".
- Dodson**—See K29BH, Wellington.
- Dodson**—See K31BZ, Wellington.
- Dodson**—See K33CF, Wellington.
- Doss**—See K79CF, Cherry Springs.
- Doss**—See K83BE, Cherry Springs.
- Elephant Mountain**—See K04HY, Big Bend.
- Elephant Mountain**—See K11HD, Big Bend.
- Elephant Mountain**—See K13NG, Big Bend.
- Estelline**—See K38AP, Memphis.

Estelline—See K40AL, Memphis.

Estelline—See K42AL, Memphis.

Estelline—See K44AK, Memphis.

Fairfield—K41AK, Navarro College, 3200 W. 7th Ave., Corsicana, TX 75110 (KNAV-LP Ch. 30 Corsicana)—1000-w, lat. 31° 41' 52", long. 96° 09' 44". Note: Licensed as LPTV

Farewell—See K43BU, Clovis, NM.

Follett—K49BB, C L & O Translator System Inc., Box 87, Lipscomb, TX 79056 (KAMR-TV Ch. 4 Amarillo)—lat. 36° 22' 24", long. 100° 16' 00".

Follett—K53EE, C L & O Translator System Inc., Box 87, Lipscomb, TX 79056 (KCIT Ch. 14 Amarillo)—100-w, lat. 36° 22' 24", long. 100° 16' 00".

Follett, Booker & Darrouzett, TX & Shattuck, OK—K45AU, C L & O Translator System Inc., Box 87, Lipscomb, TX 79056 (KVII-TV Ch. 7 Amarillo)—100-w, lat. 36° 22' 24", long. 100° 16' 00".

Follett, Booker & Darrouzett, TX & Shattuck, OK—K51BC, C L & O Translator System Inc., Box 87, Lipscomb, TX 79056 (KFDA-TV Ch. 10 Amarillo)—100-w, lat. 36° 22' 24", long. 100° 16' 00".

Fort Stockton—K12FM, Nexstar Broadcasting of Midland-Odessa LLC, Suite 201, 200 Abington Executive Park, Clarks Summit, PA 18411 (KMID Ch. 2 Midland-Odessa)—10-w, lat. 30° 52' 51", long. 102° 51' 09".

Fort Stockton—K25GQ, Prime Time Christian Broadcasting Inc., Box 7708, Midland, TX 79708 (KMLM Ch. 42 Odessa)—600-w, lat. 30° 51' 59", long. 102° 48' 53".

Fort Worth—KUVN-LP, Ch. 31, KUVN License Partnership GP, Suite 3050, 1999 Avenue of the Stars, Los Angeles, CA 90067 (KUVN Ch. 23 Garland-Dallas)—lat. 32° 45' 01", long. 97° 20' 03".

Frona—See K57CW, Bovina.

Gruver—K38BU, Hansford County TV Translator System, Riley Brothers Radio & TV, Box 827, 308 Main St., Gruver, TX 79040 (KAMR-TV Ch. 4 Amarillo)—20-w, lat. 36° 15' 00", long. 101° 22' 40".

Gruver—K40DD, Hansford County TV Translator System, Riley Brothers Radio & TV, Box 827, 308 Main St., Gruver, TX 79040 (KCIT Ch. 14 Amarillo)—100-w, lat. 36° 15' 00", long. 101° 22' 40".

Gruver—K42CF, Hansford County TV Translator System, Riley Brothers Radio & TV, Box 827, 308 Main St., Gruver, TX 79040 (KVII-TV Ch. 7 Amarillo)—20-w, lat. 36° 15' 00", long. 101° 22' 40".

Gruver—K44CC, Hansford County TV Translator System, Riley Brothers Radio & TV, Box 827, 308 Main St., Gruver, TX 79040 (KFDA-TV Ch. 10 Amarillo)—20-w, lat. 36° 15' 00", long. 101° 22' 40".

Higgins—See K29BR, Canadian.

Higgins—See K33CQ, Canadian.

Higgins—See K35CE, Canadian.

Houston—K33DB, Paxson Communications LPTV Inc., 601 Clearwater Park Rd., West Palm Beach, FL 33401-6233 (KPXB Ch. 49 Conroe-Houston)—1000-w, lat. 29° 34' 34", long. 95° 30' 36". Note: Licensed as LPTV

Houston—KHMV-LP, Ch. 56, Translator TV Inc., Platte Valley Farm Supply Co., 1160 Woodstock Dr., Estes Park, CO (KTBN-TV Ch. 40 Santa Ana-Los Angeles, CA)—100-w, lat. 29° 35' 48", long. 95° 32' 36".

Hunt—See K82BK, Mountain Home.

Ingram—See K82BK, Mountain Home.

Junction—K69AI, Sierra Television Systems, Box 468, Hunt, TX 78024 (KSAT-TV Ch. 12 San Antonio)—20-w, lat. 30° 28' 32", long. 99° 45' 05".

Kimble County (western portion)—K61BC, Family TV Inc., Box 841, Benicia, CA 94510 (KENS-TV Ch. 5 San Antonio)—100-w, lat. 30° 29' 20", long. 99° 48' 10".

Kimble County (western portion)—K63BC, Family TV Inc., Box 841, Benicia, CA 94510 (KMOL-TV Ch. 4 San Antonio)—100-w, lat. 30° 29' 20", long. 99° 48' 10".

Kimble County (western portion)—K65BE, Family TV Inc., Box 841, Benicia, CA 94510 (KSAT-TV Ch. 12 San Antonio)—100-w, lat. 30° 29' 20", long. 99° 48' 10".

Kingsville—K13WE, Keith L. Lowery, 5202 Gladehill Dr., Kingwood, TX 77345 (K66EB Ch. 66 Corpus Christi)—20-w, lat. 27° 25' 17", long. 97° 46' 01". Holds CP for change to lat. 27° 25' 47", long. 97° 51' 40". BMPTT-9202145J.

Kingsville—K46DL, Trinity Broadcasting Network Inc., 2442 Michelle Dr., Tustin, CA 92780 (KTBN-TV Ch. 40 Santa Ana-Los Angeles, CA)—360-w, lat. 27° 25' 47", long. 97° 51' 40". Note: Licensed as LPTV

■ **Kingsville-Alice**—K20EK, Paloma Broadcasting Co. Inc., Suite R, 2209 N. Padre Island Dr., Corpus Christi, TX 78408 (K47DF Corpus Christi)—1000-w, lat. 27° 39' 10", long. 97° 54' 59". Note: Licensed as LPTV

Kingsville-Alice—K38EB, Paloma Broadcasting Co. Inc., Suite R, 2209 N. Padre Island Dr., Corpus Christi, TX 78408 (K68DJ Ch. 68 Corpus Christi)—1000-w, lat. 27° 39' 10", long. 97° 54' 59". Note: Licensed as LPTV

Kirkland—See K46CN, Carey.

Kirkland—See K48DD, Carey.

Knippa—See K61FM, Uvalde.

Knippa—See K72BN, Uvalde.

Kress—K25CP, Quorum of Amarillo License LLC, 18 Newbury St., Boston, MA 02116 (KAMR-TV Ch. 4 Amarillo)—1000-w, lat. 34° 23' 27", long. 101° 38' 37".

■ **Kress**—K41CA, KFDA-TV Inc., Box 1400, Amarillo, TX 79189 (KFDA-TV Ch. 10 Amarillo)—1000-w, lat. 34° 23' 27", long. 101° 38' 37".

Kress-Plainview—K36CC, Marsh Media Inc., One Broadcast Center, Amarillo, TX 79101 (KVII-TV Ch. 7 Amarillo)—1000-w, lat. 34° 23' 27", long. 101° 38' 37".

Lakeview—See K38AP, Memphis.

Lakeview—See K40AL, Memphis.

Lakeview—See K42AL, Memphis.

Lakeview—See K44AK, Memphis.

Lamesa—K47EB, Prime Time Christian Broadcasting Inc., Box 7708, Midland, TX 79708 (KPTB Ch. 16 Lubbock)—100-w, lat. 32° 40' 31", long. 101° 58' 56".

Leakey & rural area—K43GC, Universal Cable Holdings Inc., Box 143, Christoval, TX 76935 (KMOL-TV Ch. 4 San Antonio)—100-w, lat. 29° 46' 41", long. 99° 45' 06".

Leakey & rural area—K45FL, Universal Cable Holdings Inc., Box 143, Christoval, TX 76935 (KENS-TV Ch. 5 San Antonio)—100-w, lat. 29° 46' 41", long. 99° 45' 06".

Leakey & rural area—K47GF, Universal Cable Holdings Inc., Box 143, Christoval, TX 76935 (KSAT-TV Ch. 12 San Antonio)—100-w, lat. 29° 46' 41", long. 99° 45' 06".

Lipscomb—See K29BR, Canadian.

Lipscomb—See K33CQ, Canadian.

Lipscomb—See K35CE, Canadian.

Longfellow—K11JI, Longfellow TV Club, Box 726, Sanderson, TX 79848 (KOSA-TV Ch. 7 Odessa)—1-w, lat. 30° 11' 39", long. 102° 48' 51".

Lubbock—KGLR-LP, Ch. 40, Lubbock TV Corp., 2124 15th St., Lubbock, TX 79401—1000-w, lat. 33° 30' 57", long. 101° 50' 54". Note: Licensed as LPTV.

Lufkin—KFXL-LP, Ch. 30, Warwick Communications Inc., No. 2030, 910 Travis St., Houston, TX 77002 (KFKX Ch. 51 Longview-Tyler)—1000-w, lat. 31° 21' 55", long. 94° 45' 59".

Marathon—K13JJ, Marathon Motel, Box 198, Marathon, TX (KMID Ch. 2 Midland & Odessa)—1-w, lat. 30° 22' 30", long. 103° 08' 00".

Matador—K42ES, Ramar Communications II Ltd., 9800 University Ave., Lubbock, TX 79423 (KAMC Ch. 28 Lubbock)—20-w, lat. 33° 58' 54", long. 100° 54' 48".

Matador & Roaring Springs—K40FK, Ramar Communications II Ltd., 9800 University Ave., Lubbock, TX 79423 (KCBO-TV Ch. 11 Lubbock)—20-w, lat. 33° 59' 00", long. 100° 54' 25".

Matador & Roaring Springs—K45FE, Ramar Communications II Ltd., 9800 University Ave., Lubbock, TX 79423 (KJTV Ch. 34

Lubbock)—20-w, lat. 33° 58' 49", long. 100° 54' 59".

Matador & Roaring Springs—K68EN, Ramar Communications II Ltd., 9800 University Ave., Lubbock, TX 79423 (KLBK-TV Ch. 13 Lubbock)—20-w, lat. 33° 59' 00", long. 100° 54' 25".

Memphis—K32EH, Caprock Translator System Inc., Box 397, Memphis, TX 79245 (KACV-TV Ch. 2 Amarillo)—100-w, lat. 34° 48' 35", long. 100° 36' 38".

Memphis—K36CA, Cruze Electronics, Box 397, Memphis, TX 79245 (KCIT Ch. 14 Amarillo)—100-w, lat. 34° 48' 35", long. 100° 36' 38".

Memphis, Estelline & Lakeview—K38AP, Caprock Translator System Inc., Box 397, Memphis, TX 79245 (KAMR-TV Ch. 4 Amarillo)—10-w, lat. 34° 48' 35", long. 100° 36' 38".

Memphis, Estelline & Lakeview—K40AL, Caprock Translator System Inc., Box 397, Memphis, TX 79245 (KVII-TV Ch. 7 Amarillo)—10-w, lat. 34° 48' 35", long. 100° 36' 38".

Memphis, Estelline & Lakeview—K42AL, Caprock Translator System Inc., Box 397, Memphis, TX 79245 (KFDA-TV Ch. 10 Amarillo)—100-w, lat. 34° 48' 35", long. 100° 36' 38".

Memphis, Lakeview & Estelline—K44AK, Cruze Electronics, Box 397, Memphis, TX 79245 (KJTV Ch. 34 Lubbock; KWET Ch. 12 Cheyenne, OK; KACV-TV Ch. 2 Amarillo)—10-w, lat. 34° 48' 35", long. 100° 36' 38". Note: Licensed as LPTV.

Monahans—K27FL, Prime Time Christian Broadcasting Inc., Box 7708, Midland, TX 79708 (KMLM Ch. 42 Odessa)—1000-w, lat. 31° 57' 55", long. 102° 46' 10".

Monahans—K28DY, Prime Time Christian Broadcasting Inc., Box 7708, Midland, TX 79708 (KMLM Ch. 42 Odessa)—1000-w, lat. 31° 57' 55", long. 102° 46' 10". Note: Licensed as LPTV.

Mountain Home, Hunt & Ingram—K82BK, TV Translator Corp., 618 Main St., Junction, TX 76849 (KSAT-TV Ch. 12 San Antonio)—100-w, lat. 30° 08' 39", long. 99° 32' 40".

Mullin—K63AY, Pompey Mountain Broadcasting Inc., Box 71, Mullin, TX 76864 (KTXS-TV Ch. 12 Sweetwater-Abilene)—100-w, lat. 31° 37' 17", long. 98° 38' 31".

Mullin—K65BC, Pompey Mountain Broadcasting Inc., Box 71, Mullin, TX 76864 (KRBC-TV Ch. 9 Abilene)—100-w, lat. 31° 37' 17", long. 98° 38' 31".

Mullin—K67BL, Pompey Mountain Broadcasting Inc., Box 71, Mullin, TX 76864 (KTVT Ch. 11 Fort Worth-Dallas)—100-w, lat. 31° 37' 17", long. 98° 38' 31".

Mullin—K69BS, Pompey Mountain Broadcasting Inc., Box 71, Mullin, TX 76864 (KTBC-TV Ch. 7 Austin)—100-w, lat. 31° 37' 17", long. 98° 38' 31".

New Mobeetie—K43ED, Wheeler County Translator Systems Inc., Box 737, Wheeler, TX 79096 (KFDA-TV Ch. 10 Amarillo)—lat. 35° 35' 52", long. 100° 29' 48".

New Mobeetie—K45DY, Wheeler County Translator Systems Inc., Box 737, Wheeler, TX 79096 (KCIT Ch. 14 Amarillo)—100-w, lat. 35° 35' 52", long. 100° 29' 48".

Ozona—K09PA, Crockett Translators Inc., Box 576, Ozona, TX 76943 (KACB-TV Ch. 3 San Angelo)—10-w, lat. 30° 37' 25", long. 101° 11' 15".

Ozona—K11PF, Crockett Translators Inc., Box 576, Ozona, TX 76943 (WFAA-TV Ch. 8 Dallas)—10-w, lat. 30° 37' 25", long. 101° 11' 15".

Ozona—K13QN, Crockett Translators Inc., Box 576, Ozona, TX 76943 (KLST Ch. 8 San Angelo)—10-w, lat. 30° 37' 25", long. 101° 11' 15".

Paris—K02EQ, KXII Broadcasters Ltd., Box 2636, Waco, TX 76702 (KXII Ch. 12 Sherman-Denison, TX & Ardmore, OK)—10-w, lat. 33° 38' 55", long. 95° 36' 16".

Paris—K08KK, KTN Ltd. Partnership, 2403 N. Washington, Durant, TX 74701 (KTEN Ch. 10 Ada, OK-Sherman, TX)—10-w, lat. 33° 40' 30", long. 95° 33' 20". Note: Licensed as LPTV.

Pecos—K18EO, Comcorp of Texas License Corp., Box 3030, Lafayette, LA 70502 (KPEJ Ch. 24 Odessa)—1000-w, lat. 31° 01' 52", long. 104° 04' 03".

Pecos—K64EC, Prime Time Christian Broadcasting Inc., Box 7708, Midland, TX 79708 (KMLM Ch. 42 Odessa)—100-w, lat. 31° 29' 57", long. 103° 19' 50". Note: Licensed as LPTV.

Perryton—K58EA, C L & O Translator System Inc., Box 87, Lipscomb, TX 79056 (KCIT Ch. 14 Amarillo)—100-w, lat. 36° 07' 04", long. 100° 48' 07".

Perryton—K62DD, C L & O Translator System Inc., Box 87, Lipscomb, TX 79056 (KWET Ch. 12 Cheyenne, OK; KACV-TV Ch. 2 Amarillo)—100-w, lat. 36° 07' 04", long. 100° 48' 07".

Perryton & Booker—K64AC, C L & O Translator System Inc., Box 87, Lipscomb, TX 79056 (KFDA-TV Ch. 10 Amarillo)—20-w, lat. 36° 06' 26", long. 100° 47' 32".

Perryton & Booker—K66AB, C L & O Translator System Inc., Box 87, Lipscomb, TX 79056 (KAMR-TV Ch. 4 Amarillo)—20-w, lat. 36° 06' 26", long. 100° 47' 32".

Perryton & Booker—K68AD, C L & D Translator System Inc., Box 87, Lipscomb, TX 79056 (KVII-TV Ch. 7 Amarillo)—20-w, lat. 36° 06' 26", long. 100° 47' 32".

Plainview—See K36CC, Kress.

***Plainview**—K53FR, Prime Time Christian Broadcasting Inc., Box 7708, Midland, TX 79708 (KPTB Ch. 16 Lubbock)—100-w, lat. 34° 13' 05", long. 101° 42' 02".

Plainview—K59GC, Ramar Communications II Ltd., 9800 University Ave., Lubbock, TX 79423 (KUPT-LP Ch. 22 Lubbock; KJTV Ch. 34 Lubbock)—100-w, lat. 34° 13' 05", long. 101° 42' 02". Holds CP for change to 1000-w, lat. 34° 15' 05", long. 101° 42' 02". BMPTT-960517RK.

Quitaque—K35EM, Amarillo Junior College, Box 447, Amarillo, TX 79179 (KACV-TV Ch. 2 Amarillo)—100-w, lat. 34° 20' 01", long. 101° 07' 11".

Quitaque—See K54AW, Turkey.

Quitaque—See K56DM, Turkey.

Quitaque—See K58DF, Turkey.

Quitaque—See K60BW, Turkey.

Rankin—K50EO, Prime Time Christian Broadcasting Inc., Box 7708, Midland, TX 79708 (KMLM Ch. 42 Odessa)—1000-w, lat. 31° 14' 19", long. 101° 56' 32".

Refugio—See K30EG, Beeville.

Refugio—See K49DV, Beeville.

Roaring Springs—See K40FK, Matador

Roaring Springs—See K64CK, Matador

Roaring Springs—See K68EN, Matador

Rochelle—See K02GM, Brady.

Rochelle—See K04GI, Brady.

Rochelle—See K05EF, Brady.

Roosevelt—K08IB, Family TV Inc., Box 841, Benicia, CA 94510 (KMOL-TV Ch. 4 San Antonio)—10-w, lat. 30° 29' 04", long. 100° 03' 38".

Roosevelt—K10JA, Family TV Inc., Box 841, Benicia, CA 94510 (KENS-TV Ch. 5 San Antonio)—10-w, lat. 30° 29' 04", long. 100° 03' 38".

Roosevelt—K12JK, Family TV Inc., Box 841, Benicia, CA 94510 (KSAT-TV Ch. 12 San Antonio)—10-w, lat. 30° 29' 04", long. 100° 03' 38".

Royal Valley—See K79CF, Cherry Springs.

Royal Valley—See K83BE, Cherry Springs.

San Angelo—K44FJ, Trinity Broadcasting Network Inc., 2442 Michelle Dr., Tustin, CA 92780 (KTBN-TV Ch. 40 Santa Ana-Los Angeles, CA)—1000-w, lat. 31° 35' 21", long. 100° 31' 00".

San Angelo—KTXE-LP, Ch. 38, Abilene-Sweetwater Broadcasting, Box 2997, Abilene, TX 79604 (KTXS-TV Ch. 12 Sweetwater-Abilene)—100-w, lat. 31° 29' 05", long. 100° 27' 26".

San Antonio—K27EA, Joseph W. Shaffer, Suite 1700, 3050 Port Oak Blvd., Houston, TX 77056 (KTBN-TV Ch. 40 Santa Ana-Los Angeles, CA)—1000-w, lat. 29° 49' 40", long. 98° 07' 03". Requests modification of CP to

lat. 29° 49' 36", long. 98° 07' 20". BMPTT-990604JA.

San Marcos—K40CT, KXAN Inc., 908 Martin Luther King Blvd., Austin, TX 78701 (KXAN-TV Ch. 36 Austin)—1000-w, lat. 29° 53' 30", long. 97° 57' 03". Note: Licensed as LPTV

Seminole—K53GA, Ramar Communications II Ltd., 9800 University Ave., Lubbock, TX 79423 (KJTV Ch. 34 Lubbock)—1000-w, lat. 32° 43' 29", long. 102° 38' 00".

Seminole—KSGD-LP, Ch. 49, Prime Time Christian Broadcasting Inc., Box 7708, Midland, TX 79708 (KPTB Ch. 16 Lubbock)—100-w, lat. 32° 44' 47", long. 102° 40' 10".

Snyder—K07TZ, Ramar Communications II Ltd., 9800 University Ave., Lubbock, TX 79423 (KUPT-LP Ch. 22 Lubbock)—10-w, lat. 32° 46' 52", long. 100° 53' 52".

Snyder—K26DW, Ramar Communications II Ltd., 9800 University Ave., Lubbock, TX 79423 (KIDY Ch. 6 San Angelo)—100-w, lat. 32° 46' 52", long. 100° 53' 52". Note: Licensed as LPTV

Snyder—K42ET, Ramar Communications II Ltd., 9800 University Ave., Lubbock, TX 79423 (KJTV Ch. 34 Lubbock)—95-w, lat. 32° 46' 52", long. 100° 53' 52". Holds CP for change to 1000-w. BPTT-960517RM.

Snyder—K44FG, Quorum of Texas License LLC, 18 Newbury St., Boston, MA 02116 (KCB8-TV Ch. 11 Lubbock)—20-w, lat. 32° 46' 52", long. 100° 53' 52".

■ **Stamford**—KIDT-LP, Ch. 43, Sage Broadcasting Corp./KIDY-TV, 406 S. Irving St., San Angelo, TX 76903 (KIDY Ch. 6 San Angelo)—1000-w, lat. 32° 56' 16", long. 99° 57' 20". Note: Licensed as LPTV

■ **Sweetwater**—K35EK, Sage Broadcasting Corp./KIDY-TV, 406 S. Irving St., San Angelo, TX 76903 (KIDY Ch. 6 San Angelo)—1000-w, lat. 32° 55' 51", long. 100° 16' 51".

Tell—See K46CN, Carey

Tell—See K48DD, Carey

Texarkana—K30EA, Trinity Broadcasting Network Inc., 2442 Michelle Dr., Tustin, CA 92780—1000-w, lat. 33° 25' 48", long. 94° 05' 08".

Texline—K02AA, Texline Lions Club, Texline, TX 79087 (KFDA-TV Ch. 10 Amarillo)—1-w, lat. 36° 22' 31", long. 103° 01' 28".

Turkey & Quitaque—K54AW, Arnold Cruze, Box 397, Memphis, TN 79245 (KAMR-TV Ch. 4 Amarillo)—10-w, lat. 34° 23' 33", long. 101° 07' 30".

Turkey & Quitaque—K56DM, Arnold Cruze, Box 397, Memphis, TN 79245 (KVII-TV Ch. 7 Amarillo)—10-w, lat. 34° 23' 33", long. 101° 07' 30".

Turkey & Quitaque—K58DF, Arnold Cruze, Box 397, Memphis, TN 79245 (KFDA-TV Ch. 10 Amarillo)—20-w, lat. 34° 23' 33", long. 101° 07' 30".

Turkey & Quitaque—K60BW, Arnold Cruze, Box 397, Memphis, TN 79245 (KJTV Ch. 34 Lubbock; KCIT Ch. 14 Amarillo)—10-w, lat. 34° 23' 33", long. 101° 07' 30". Note: Licensed as LPTV.

Uvalde—K69FC, J.B. Salazar, 135 E. Nopal St., Uvalde, TX 78801—100-w, lat. 29° 15' 38", long. 99° 44' 46".

Uvalde & Knippa—K61FM, J.B. Salazar, 135 E. Nopal St., Uvalde, TX 78801 (KSAT-TV Ch. 12 San Antonio)—20-w, lat. 29° 15' 38", long. 99° 44' 47".

Uvalde & Knippa—K72BN, J.B. Salazar, 135 E. Nopal St., Uvalde, TX 78801 (KMOL-TV Ch. 4 San Antonio)—20-w, lat. 29° 15' 38", long. 99° 44' 47".

Uvalde rural area—K59EY, J.B. Salazar, 135 E. Nopal St., Uvalde, TX 78801—100-w, lat. 29° 15' 38", long. 99° 44' 46".

Victoria—K43DV, Trinity Broadcasting Network Inc., 2442 Michelle Dr., Tustin, CA 92780—1000-w, lat. 28° 49' 00", long. 97° 03' 57".

Waco—K34AB, Central Texas College, Hwy. 190 W. Killeen, TX 76541 (KWKT Ch. 44 Waco)—100-w, lat. 31° 30' 31", long. 97° 10' 03".

Waco—K38FN (formerly K53EN), National Minority TV Assn., Suite A-831, 14252 Culver Dr., Irvine, CA 92604 (KTBN-TV Ch. 40 Santa Ana-Los Angeles, CA)—984-w, lat. 31° 28' 00", long. 97° 11' 14". Holds CP for change to 1000-w, lat. 31° 28' 00", long. 97° 11' 14". BMPTT-960216KS.

Welch—K19DK, Prime Time Christian Broadcasting Inc., Box 7708, Midland, TX 79708 (KPTB Ch. 16 Lubbock)—100-w, lat. 33° 09' 18", long. 102° 16' 51". Note: Licensed as LPTV.

Wellington—K27BZ, Greenbelt TV Translator System Inc., Box 397, Memphis, TX 79245 (KCIT Ch. 14 Amarillo)—lat. 34° 46' 14", long. 100° 11' 28". Note: Licensed as LPTV

Wellington & Dodson—K29BH, Greenbelt TV Translator System Inc., Box 397, Memphis, TX 79245 (KAMR-TV Ch. 4 Amarillo)—20-w, lat. 34° 46' 14", long. 100° 11' 28".

Wellington & Dodson—K31BZ, Greenbelt TV Translator System Inc., Box 397, Memphis, TX 79245 (KVII-TV Ch. 7 Amarillo)—20-w, lat. 34° 46' 14", long. 100° 11' 28".

Wellington & Dodson—K33CF, Greenbelt TV Translator System Inc., Box 397, Memphis, TX 79245 (KFDA-TV Ch. 10 Amarillo)—10-w, lat. 34° 46' 14", long. 100° 11' 28".

Wheeler County—K34ED, Wheeler County Translator System Inc., Box 7, Canadian, TX 79014 (KFDA-TV Ch. 10 Amarillo)—100-w, lat. 35° 35' 52", long. 100° 29' 48".

Wheeler County—K39AN, Wheeler County Translator System Inc., Box 7, Canadian, TX 79014 (KFDA-TV Ch. 10 Amarillo)—100-w, lat. 35° 35' 52", long. 100° 29' 48".

Wheeler County—K41BW, Wheeler County Translator System Inc., Box 7, Canadian, TX 79014 (KAMR-TV Ch. 4 Amarillo)—100-w, lat. 35° 35' 52", long. 100° 29' 48".

Wichita Falls—K22FE, Locke Supply Co., Box 26128, 1300 S.E. 82nd St., Oklahoma City, OK 73126 (KSBI Ch. 52 Oklahoma City, OK)—232-w, lat. 33° 53' 50", long. 98° 32' 33".

Wichita Falls—K26DL, National Minority TV Inc., Box C-11949, Santa Ana, CA 92711 (KTBN-TV Ch. 40 Santa Ana-Los Angeles, CA)—1000-w, lat. 33° 53' 00", long. 98° 36' 10".

Wichita Falls—K44FI, North Texas Public Broadcasting Inc., 3000 Harry Hines Blvd., Dallas, TX 75201-1098 (KERA-TV Ch. 13 Dallas)—1000-w, lat. 33° 54' 05", long. 98° 32' 21".

Utah

Adamsville—See K07GY, Beaver.

Adamsville—See K09CS, Beaver.

Adamsville—See K11CX, Beaver.

Adamsville—See K13CV, Beaver.

Alton—K34FO (formerly K60FM), Western Kane County Service District No. 1, Box 36, 28 N. Main, Kanab, UT 84741 (KJZZ-TV Ch. 14 Salt Lake City)—20-w, lat. 37° 22' 26", long. 112° 32' 07".

Alton & Kane County (rural)—K09NV, Long Valley TV, Orderville, UT (KTVX Ch. 4 Salt Lake City)—10-w, lat. 37° 22' 26", long. 112° 32' 07".

Alton & Kane County (rural)—K110C, Long Valley TV, Orderville, UT 84758 (KUTV Ch. 2 Salt Lake City)—10-w, lat. 37° 22' 26", long. 112° 32' 07".

Alton & Kane County (rural)—K130R, Long Valley TV, Orderville, UT 84758 (KSL-TV Ch. 5 Salt Lake City)—10-w, lat. 37° 22' 26", long. 112° 32' 07".

Alton & Kane County (rural)—K36FN (formerly K57AQ), U. of Utah, Bldg. 179, 101 Wasatch Dr., Salt Lake City, UT 84112 (KUED Ch. 7 Salt Lake City)—20-w, lat. 37° 22' 26", long. 112° 32' 07".

Altona—See K31DB, Bluebell.

Aneth—See K020I, Montezuma Creek.

Aneth—See K05JN, Montezuma Creek.

Antimony—K02FA, Antimony Town Inc., Antimony, UT 84712 (KTVX Ch. 4 Salt Lake City)—1-w, lat. 38° 10' 50", long. 112° 02' 30".

Antimony—K04FG, Antimony Town Inc., Antimony, UT 84712 (KUTV Ch. 2 Salt Lake City)—1-w, lat. 38° 10' 50", long. 112° 02' 30".

Antimony—K05DQ, Antimony Town Inc., Antimony, UT 84712 (KSL-TV Ch. 5 Salt Lake City)—1-w, lat. 38° 10' 50", long. 112° 02' 30".

Antimony—K42FB (formerly K54CO), Piute County, Courthouse, 21 N. Main, Junction, UT 84740 (KSTU Ch. 13 Salt Lake City)—20-w, lat. 38° 10' 50", long. 112° 02' 30".

Antimony—K44GA (formerly K56AZ), U. of Utah, 205 Talmage Bldg., Salt Lake City, UT 84112 (KUED Ch. 7 Salt Lake City)—20-w, lat. 38° 10' 50", long. 112° 02' 30". Holds CP for change to lat. 38° 10' 57", long. 112° 02' 25". BPTT-20000731ACI.

Apple Valley—K30DE, U. of Utah, Media Services, 101 Wasatch Dr., Salt Lake City, UT 84112 (KUTV Ch. 2 Salt Lake City)—1-w, lat. 37° 07' 00", long. 113° 07' 50".

Apple Valley—K34CX, Washington County, 197 E. Tabernacle St., St. George, UT 84770 (KUED Ch. 7 Salt Lake City)—1-w, lat. 37° 07' 00", long. 113° 07' 50".

Aurora & Juab County—K51BK, Fox Television Stations Inc., 5151 Wisconsin Ave. NW, Washington, DC 20016 (KTVX Ch. 4 Salt Lake City)—100-w, lat. 39° 29' 24", long. 111° 49' 06".

Aurora & Juab County—K53CF, KUTV Holdings Inc., Suite 1200, 600 New Hampshire Ave. NW, Washington, DC 20037 (KUTV Ch. 2 Salt Lake City)—100-w, lat. 39° 29' 24", long. 111° 49' 06".

Aurora & Juab County (rural)—K56BB, Fox TV Stations Inc., 5151 Wisconsin Ave. NW, Washington, DC 20016 (KSTU Ch. 13 Salt Lake City)—100-w, lat. 39° 29' 24", long. 111° 49' 06".

Beaver—K36FM (formerly K30CQ), Beaver City, 60 W. Center, Beaver, UT 84713 (KBYU-TV Ch. 11 Provo)—10-w, lat. 38° 27' 04", long. 112° 39' 05".

Beaver—K40FT (formerly K21EQ), U. of Utah, Media Services, 101 Wasatch Dr., Salt Lake City, UT 84112 (KULC Ch. 9 Ogden)—20-w, lat. 38° 27' 04", long. 112° 39' 05".

Beaver—K42EX (formerly K32DV), Beaver City, 60 W. Center, Beaver, UT 84713 (KTVX Ch. 4 Salt Lake City; KJZZ-TV Ch. 14 Salt Lake City)—20-w, lat. 38° 27' 04", long. 112° 39' 05".

Beaver & Millard Counties rural—K18EB, Iron County, Box 429, 68 South 100 East, Parowan, UT 84761 (KJZZ-TV Ch. 14 Salt Lake City)—100-w, lat. 38° 31' 05", long. 113° 17' 03".

Beaver (rural) (formerly Minersville)—K33FW (formerly K18FL), Iron County, 68 South 100 East, Parowan, UT 84761 (KTVX Ch. 4 Salt Lake City)—100-w, lat. 38° 30' 18", long. 113° 17' 21".

Beaver (rural), Iron & Millard Counties—K30GC (formerly K29DT), Iron County, 68 South 100 East, Parowan, UT 84761 (KUTV Ch. 2 Salt Lake City)—100-w, lat. 38° 30' 32", long. 113° 17' 21".

There is no
more visible place for your advertising message
than the pages of the
Television & Cable Factbook

Beaver City—K38GF (formerly K28BX), Beaver City, 60 W. Center, Beaver, UT 84713 (KSTU Ch. 13 Salt Lake City)—10-w, lat. 38° 27' 04", long. 112° 39' 05".

Beaver County—See K16BO, Milford.

Beaver County—See K20GH, Milford.

Beaver County—See K26EA, Milford.

Beaver County (rural)—See K24FE, Milford.

Beaver County (rural), Hamilton Fort & Newcastle—K22FS (formerly K67AA), KUTV Holdings Inc., Suite 1200, 600 New Hampshire Ave., Washington, DC 20037 (KUTV Ch. 2 Salt Lake City)—100-w, lat. 38° 31' 12", long. 113° 17' 06". Holds CP for change to lat. 38° 31' 05", long. 113° 17' 03". BPTT-990419JC.

Beaver County (rural), Hamilton Fort, Milford & Newcastle—K18FU (formerly K65EP), Fox Television Stations Inc., 5151 Wisconsin Ave. NW, Washington, DC 20016 (KTVX Ch. 4 Salt Lake City)—lat. 38° 31' 12", long. 113° 17' 06".

Beaver, Adamsville & North Creek area—K07GY, Beaver Lions Club TV Committee, Beaver City, UT 84713 (KUED Ch. 7 Salt Lake City)—1-w, lat. 38° 27' 04", long. 112° 39' 05".

Beaver, Adamsville & North Creek area—K09CS, Beaver Lions Club TV Committee, Beaver City, UT 84713 (KUTV Ch. 2 Salt Lake City)—1-w, lat. 38° 27' 04", long. 112° 39' 05".

Beaver, Adamsville & North Creek area—K11CX, Beaver Lions Club TV Committee, Beaver City, UT 84713 (KTVX Ch. 4 Salt Lake City)—1-w, lat. 38° 27' 04", long. 112° 39' 05".

Beaver, Adamsville & North Creek area—K13CV, Beaver Lions Club TV Committee, Beaver City, UT 84713 (KSL-TV Ch. 5 Salt Lake City)—1-w, lat. 38° 27' 04", long. 112° 39' 05".

Beryl—See K19DQ, Modena.

Beryl—See K23DV, Modena.

Beryl Junction—See K25GY, Modena.

Beryl Junction & Modena—K04CH, Iron County, Box 429, Parowan, UT 84761 (KTVX Ch. 4 Salt Lake City)—10-w, lat. 37° 43' 14", long. 113° 45' 29".

Beryl Junction & Modena—K27GB (formerly K02CL), Iron County, Box 429, Parowan, UT 84761 (KUTV Ch. 2 Salt Lake City)—10-w, lat. 37° 43' 14", long. 113° 45' 29".

Beryl Junction & Modena—K29FA (formerly K06CQ), Iron County, Box 429, Parowan, UT 84761 (KSL-TV Ch. 5 Salt Lake City)—10-w, lat. 37° 43' 14", long. 113° 45' 29". Holds CP for change to lat. 37° 42' 14", long. 113° 44' 29". BPTT-20000731ACR.

Beryl, Modena & Newcastle—K21EI, Iron County, Box 429, Parowan, UT 84761 (KUED Ch. 7 Salt Lake City)—20-w, lat. 37° 42' 14", long. 113° 44' 29".

***Beryl, Modena & Newcastle**—K25EF, U. of Utah, 101 Gardner Hall, Salt Lake City, UT 84112-1107 (KSGI-TV Ch. 4 Cedar City)—20-w, lat. 37° 42' 14", long. 113° 44' 29".

Bicknell—See K03AU, Loa.

Bicknell—See K06BS, Loa.

Bicknell—See K07CT, Loa.

Bicknell—K38CJ, U. of Utah, Media Services Bldg. No. 2, Salt Lake City, UT 84112 (KULC Ch. 9 Ogden)—100-w, lat. 38° 43' 16", long. 111° 35' 00". Note: Licensed as LPTV.

Bicknell, Teasdale & Torrey—K36DL, County of Wayne, Box 187, 18 S. Maine, Loa, UT 84747 (KBYU-TV Ch. 11 Provo)—100-w, lat. 38° 17' 00", long. 111° 30' 37".

Bicknell, Teasdale & Torrey—K42AE, County of Wayne, Box 187, 18 S. Maine, Loa, UT 84747 (KSTU Ch. 13 Salt Lake City)—100-w, lat. 38° 17' 00", long. 111° 30' 37".

Blanding—See K08DA, Monticello.

Blanding—See K10DQ, Monticello.

Blanding—See K13KC, Monticello.

Blanding—See K40AF, Monticello.

Blanding & Monticello—K25FC, San Juan County, 117 S. Main St., Monticello, UT 84535 (KJZZ-TV Ch. 14 Salt Lake City)—100-w, lat. 37° 50' 15", long. 109° 27' 55".

Blanding & Monticello—K36AK, San Juan County, 117 S. Main St., Monticello, UT 84535 (KSTU Ch. 13 Salt Lake City)—100-w, lat. 37° 50' 15", long. 109° 27' 55".

Blanding & Monticello—K38AJ, San Juan County, 117 S. Main St., Monticello, UT 84535 (KBYU-TV Ch. 11 Provo)—100-w, lat. 37° 50' 15", long. 109° 27' 55".

Blanding & Monticello—K42AD, San Juan County, 117 S. Main St., Monticello, UT 84535 (KSL-TV Ch. 5 Salt Lake City)—100-w, lat. 37° 50' 15", long. 109° 27' 55".

Blanding & Monticello—K44AG, San Juan County, 117 S. Main St., Monticello, UT 84535

Utah—Translators

(KTVX Ch. 4 Salt Lake City)—100-w, lat. 37° 50' 15", long. 109° 27' 55".

Blanding & Monticello—K46AF, San Juan County, 117 S. Main St., Monticello, UT 84535 (KUTV Ch. 2 Salt Lake City)—100-w, lat. 37° 50' 15", long. 109° 27' 55".

Bloomington (formerly St. George)—K20GJ (formerly K61AC), Washington County Television Dept., 197 E. Tabernacle, St. George, UT 84770 (KSL-TV Ch. 5 Salt Lake City)—20-w, lat. 37° 01' 50", long. 113° 35' 25". Holds CP for change to 100-w, lat. 37° 03' 49", long. 113° 34' 20". BPTT-940414QQ.

Bloomington—K22FU (formerly K65AF), Acme Television Licenses of Utah LLC, c/o Dickstein Shapiro Morin & Oshinsky LLP, 2101 L St. NW, Washington, DC 20037-1526 (KUTV Ch. 2 Salt Lake City)—20-w, lat. 37° 03' 49", long. 113° 34' 20".

Bloomington—K29ET (formerly K63AD), Washington County Television Dept., 197 E. Tabernacle, St. George, UT 84770 (KVBC Ch. 3 Las Vegas, NV)—20-w, lat. 37° 03' 49", long. 113° 34' 20".

Bloomington—K59AG, Brigham Young U., C-302 HFAC, Provo, UT 84602 (KTVX Ch. 4 Salt Lake City)—20-w, lat. 37° 03' 49", long. 113° 34' 20".

Bluebell & Altona—K31DB, Duchesne County, Courthouse Bldg., Duchesne, UT 84021 (KUED Ch. 7 Salt Lake City)—20-w, lat. 40° 19' 27", long. 110° 09' 19".

Bluff & area—K06MM, San Juan County, 117 S. Main St., Monticello, UT 84535 (KSTU Ch. 13 Salt Lake City)—1-w, lat. 37° 16' 12", long. 109° 33' 32".

Bonanza—See K07CY, Vernal.

Bonanza—See K09CY, Vernal.

Bonanza—See K11DF, Vernal.

Bonanza—See K13HF, Vernal.

Bonanza—See K49AT, Vernal.

Bonanza—See K51AQ, Vernal.

Boulder—K08II, Garfield County, Monroe, UT (KUTV Ch. 2 Salt Lake City)—1-w, lat. 37° 53' 53", long. 111° 25' 08".

Boulder—K10JG, Garfield County, Monroe, UT (KTVX Ch. 4 Salt Lake City; KTVN Ch. 2 Reno, NV)—1-w, lat. 37° 53' 53", long. 111° 25' 08".

Boulder—K12JR, Garfield County, Monroe, UT (KSL-TV Ch. 5 Salt Lake City)—1-w, lat. 37° 53' 53", long. 111° 25' 08".

Boulder—K18CG, U. of Utah, 205 Talmage Bldg., Salt Lake City, UT 84112 (KUED Ch. 7 Salt Lake City)—20-w, lat. 37° 54' 37", long. 111° 23' 58".

Bryce Canyon Airport area—K09MW, Bryce Lions Club, Tropic, UT 84776 (KTVX Ch. 4 Salt Lake City)—1-w, lat. 37° 41' 19", long. 112° 18' 05".

Bryce Canyon Airport area—K11NK, Bryce Lions Club, Tropic, UT 84776 (KUTV Ch. 2 Salt Lake City)—1-w, lat. 37° 41' 19", long. 112° 18' 05".

Bryce Canyon Airport area—K130G, Bryce Lions Club, Tropic, UT 84776 (KSL-TV Ch. 5 Salt Lake City)—1-w, lat. 37° 41' 19", long. 112° 18' 05".

Caineville—K09LV, County of Wayne, Box 187, 18 S. Maine, Loa, UT 84747 (KUTV Ch. 2 Salt Lake City)—1-w, lat. 38° 21' 40", long. 110° 53' 34".

Caineville—K11LZ, County of Wayne, Box 187, 18 S. Maine, Loa, UT 84747 (KTVX Ch. 4 Salt Lake City)—1-w, lat. 38° 21' 40", long. 110° 53' 34".

Caineville—K13MQ, County of Wayne, Box 187, 18 S. Maine, Loa, UT 84747 (KSL-TV Ch. 5 Salt Lake City)—1-w, lat. 38° 21' 40", long. 110° 53' 34".

Cannonville—See K02IF, Tropic.

Cannonville—See K04IN, Tropic.

Cannonville—See K05FY, Tropic.

Cannonville—K070B, Bryce Lions Club, Tropic, UT 84776 (KUED Ch. 7 Salt Lake City)—10-w, lat. 37° 42' 46", long. 112° 04' 37".

Cannonville—See K31EL, Tropic.

Capital Reef National Park (Fruita)—K08HZ, County of Wayne, Box 187, 18 S. Maine, Loa, UT 84747 (KUTV Ch. 2 Salt Lake City)—1-w, lat. 38° 17' 47", long. 111° 17' 30".

Capital Reef National Park (Fruita)—K10IV, County of Wayne, Box 187, 18 S. Maine, Loa, UT 84747 (KTVX Ch. 4 Salt Lake City)—1-w, lat. 38° 17' 47", long. 111° 17' 30".

Capital Reef National Park (Fruita)—K12JH, County of Wayne, Box 187, 18 S. Maine, Loa, UT 84747 (KSL-TV Ch. 5 Salt Lake City)—1-w, lat. 38° 17' 47", long. 111° 17' 30".

Carbon County—See K47GP, Price.

Carbon County rural—K29CM, U. of Utah, 101 Gardner Hall, Salt Lake City, UT 84112-1107 (KULC Ch. 9 Ogden)—100-w, lat. 39° 45' 26", long. 110° 55' 22".

Castle Dale—See K24FI, Orangeville.

Castle Dale—See K28GZ, Huntington.

Castle Dale—See K32FR, Orangeville.

Castle Gate—K02FS, Carbon County, Carbon County Courthouse, Price, UT 84501 (KUTV Ch. 2 Salt Lake City)—1-w, lat. 39° 43' 15", long. 110° 51' 36".

Castle Gate—K05DX, Carbon County, Carbon County Courthouse, Price, UT 84501 (KSL-TV Ch. 5 Salt Lake City)—1-w, lat. 39° 43' 15", long. 110° 51' 36".

Cedar Canyon—K06JA, Cedar Canyon TV, 68 South 100 East, Parowan, UT 84761 (KTVX Ch. 4 Salt Lake City)—1-w, lat. 37° 36' 02", long. 112° 51' 17".

Cedar Canyon—K08MZ (formerly K07OR), Cedar Canyon TV, 68 South 100 East, Parowan, UT 84761 (KOAT-TV Ch. 7 Albuquerque, NM)—1-w, lat. 37° 36' 02", long. 112° 51' 17".

Cedar Canyon—K10MF, Cedar Canyon TV, 68 South 100 East, Parowan, UT 84761 (KSL-TV Ch. 5 Salt Lake City)—1-w, lat. 37° 35' 39", long. 112° 50' 52".

Cedar Canyon—K02NU, Iron County, Box 429, Parowan, UT 84761 (KSTU Ch. 13 Salt Lake City)—10-w, lat. 37° 38' 18", long. 113° 01' 52".

Cedar City—K05HB, Iron County, Box 429, Parowan, UT 84761 (KBYU-TV Ch. 11 Provo)—10-w, lat. 37° 41' 59", long. 113° 03' 34". Holds CP for change to lat. 37° 38' 18", long. 113° 01' 52". BPTTV-960516JN.

Cedar City—K07GQ, Iron County, Box 429, Parowan, UT 84761 (KUED Ch. 7 Salt Lake City)—10-w, lat. 37° 41' 59", long. 113° 03' 34". Holds CP for change to lat. 37° 38' 18", long. 113° 01' 52". BPTTV-960516JX.

Cedar City—K09CJ, Iron County, Box 429, Parowan, UT 84761 (KUTV Ch. 2 Salt Lake City)—10-w, lat. 37° 41' 59", long. 113° 03' 34". Holds CP for change to lat. 37° 38' 18", long. 130° 15' 02". BPTT-960516JM.

Cedar City—K11CQ, Iron County, Box 429, Parowan, UT 84761 (KTVX Ch. 4 Salt Lake City)—10-w, lat. 37° 41' 59", long. 113° 03' 34". Holds CP for change to lat. 37° 38' 18", long. 113° 01' 52". BPTTV-960516JL.

Cedar City—K13CP, Iron County, Box 429, Parowan, UT 84761 (KSL-TV Ch. 5 Salt Lake City)—10-w, lat. 37° 41' 59", long. 113° 03' 34". Holds CP for change to lat. 37° 38' 18", long. 113° 01' 52". BPTTV-960516JQ.

Cedar City—K31EI, Iron County, 68 South 100 East, Parowan, UT 84761 (KSTU Ch. 13 Salt Lake City; KJZZ-TV Ch. 14 Salt Lake City)—1-w, lat. 37° 36' 02", long. 112° 51' 17".

Cedar City—K39FQ (formerly K22FQ), Iron County, Box 429, Parowan, UT 84761 (KJZZ-TV Ch. 14 Salt Lake City)—20-w, lat. 37° 41' 59", long. 113° 03' 34". Holds CP for change to lat. 37° 38' 18", long. 113° 01' 52". BPTT-960516JS.

Cedar City—K41GE (formerly K24DC), U. of Utah, Bldg. 179, 101 Wasatch Dr., Salt Lake City, UT 84112 (KULC Ch. 9 Ogden)—20-w, lat. 37° 41' 59", long. 113° 03' 34". Holds CP for change to lat. 37° 38' 18", long. 113° 01' 52". BPTT-960516JR.

Cedar City Canyon—K33EB, Iron County, Box 429, Parowan, UT 84761 (KBYU-TV Ch. 11 Provo)—1-w, lat. 37° 36' 02", long. 112° 51' 17".

Central—See K08EN, Pine Valley.

Circleville—K09FX, Piute County, Courthouse, 21 N. Main, Junction, UT 84740 (KTVX

Ch. 4 Salt Lake City)—10-w, lat. 38° 12' 49", long. 112° 14' 23".

Circleville—K11FZ, Piute County, Courthouse, 21 N. Main, Junction, UT 84740 (KUTV Ch. 2 Salt Lake City)—10-w, lat. 38° 12' 49", long. 112° 14' 23".

Circleville—K13EK, Piute County, Courthouse, 21 N. Main, Junction, UT 84740 (KSL-TV Ch. 5 Salt Lake City)—1-w, lat. 38° 12' 49", long. 112° 14' 23".

Circleville—K18BK, Piute County, Courthouse, 21 N. Main, Junction, UT 84740 (KSTU Ch. 13 Salt Lake City)—20-w, lat. 38° 12' 49", long. 112° 14' 23".

Circleville, Junction & Kingston—K07JV, U. of Utah, 205 Talmage Bldg., Salt Lake City, UT 84112 (KUED Ch. 7 Salt Lake City)—1-w, lat. 38° 12' 49", long. 112° 14' 23".

Coalville—See K15FL, Park City.

Coalville—See K31FQ, Park City.

Coalville & adjacent area—K07LT, Summit County, Courthouse, Coalville, UT (KUED Ch. 7 Salt Lake City)—10-w, lat. 40° 55' 26", long. 111° 23' 51".

Coalville & adjacent area—K09DP, Summit County, Courthouse, Coalville, UT (KUTV Ch. 2 Salt Lake City)—10-w, lat. 40° 55' 26", long. 111° 23' 51".

Coalville & adjacent area—K11DW, Summit County, Courthouse, Coalville, UT (KTVX Ch. 4 Salt Lake City)—10-w, lat. 40° 55' 26", long. 111° 23' 51".

Coalville & adjacent area—K13DP, Summit County, Courthouse, Coalville, UT (KSL-TV Ch. 5 Salt Lake City)—10-w, lat. 40° 55' 26", long. 111° 23' 51".

Coalville & adjacent area—K26DS, Summit County, Courthouse, Coalville, UT 84017 (KSTU Ch. 13 Salt Lake City)—20-w, lat. 40° 55' 26", long. 111° 23' 51".

Columbia—K49BO, U. of Utah, 205 Talmage Bldg., Salt Lake City, UT 84112 (KUED Ch. 7 Salt Lake City)—lat. 39° 45' 26", long. 110° 55' 22".

Currant—See K41DM, Fruitland.

Delta & Millard County—K64BO, Station Partners, c/o CBS Inc., 51 W. 52nd St., New York, NY 10019 (KUTV Ch. 2 Salt Lake City)—1-w, lat. 39° 19' 39", long. 112° 19' 36". Note: Licensed as LPTV.

Delta & Oak City—K41GH (formerly K40DR), U. of Utah, Bldg. 179, 101 Wasatch Dr., Salt Lake City, UT 84112 (KULC Ch. 9 Ogden)—100-w, lat. 39° 21' 15", long. 112° 20' 30".

Delta & Oak City—K43GN (formerly K66EH), Millard County School District, 60 S. Main, Fillmore, UT 84631 (KSTU Ch. 13 Salt Lake City)—100-w, lat. 39° 21' 15", long. 112° 20' 30".

Delta & West Millard County—K39FR (formerly K60EK), Millard County School District, 60 S. Main, Fillmore, UT 84631 (KSL-TV Ch. 5

Salt Lake City)—100-w, lat. 39° 21' 15", long. 112° 20' 50".

Dutch John—See K05FJ, Manila.

Dutch John—See K09LZ, Manila.

Dutch John—See K19DV, Manila.

East Carbon County—K39CO, Carbon County, Carbon County Courthouse, Price, UT 84501 (KBYU-TV Ch. 11 Provo)—lat. 39° 45' 22", long. 110° 59' 26".

East Price—K02OT, Carbon County, Carbon County Courthouse, 120 E. Main, Price, UT 84501—1-w, lat. 39° 36' 38", long. 110° 48' 47".

East Price—K04IW, Carbon County, Carbon County Courthouse, Price, UT 84501 (KTVX Ch. 4 Salt Lake City)—10-w, lat. 39° 36' 38", long. 110° 48' 47".

East Price—K05GX, Carbon County, Carbon County Courthouse, Price, UT 84501 (KSL-TV Ch. 5 Salt Lake City)—10-w, lat. 39° 36' 38", long. 110° 48' 47".

East Price—K07OQ, Carbon County, Carbon County Courthouse, Price, UT 84501 (KUED Ch. 7 Salt Lake City)—1-w, lat. 39° 36' 38", long. 110° 48' 47".

***Echo**—K35FZ (formerly K55EQ), Summit County, Box 128, Courthouse, Coalville, UT 84017—20-w, lat. 40° 58' 40", long. 111° 26' 08".

Echo—K55EA, Summit County, Box 128, Courthouse, Coalville, UT 84017—lat. 40° 58' 40", long. 111° 26' 08".

Echo & Henefer—K08AS, Summit County, Courthouse, Coalville, UT 84017 (KUTV Ch. 2 Salt Lake City)—1-w, lat. 40° 58' 40", long. 111° 26' 08".

Echo & Henefer—K10AY, Summit County, Courthouse, Coalville, UT 84017 (KTVX Ch. 4 Salt Lake City)—1-w, lat. 40° 58' 40", long. 111° 26' 08".

Echo & Henefer—K12AY, Summit County, Courthouse, Coalville, UT 84017 (KSL-TV Ch. 5 Salt Lake City)—1-w, lat. 40° 58' 40", long. 111° 26' 08".

Eden—See K08DI, Huntsville.

Eden—See K100T, Huntsville.

Eden—See K32PP, Huntsville.

Eden—See K45GK, Huntsville.

Eden—See K51GF, Huntsville.

Elsinore—See K03AS, Richfield.

Elsinore—See K06BQ, Richfield.

Elsinore—See K07CQ, Richfield.

Elsinore—See K36CB, Richfield.

Elsinore—See K38AQ, Richfield.

Elsinore—See K40AB, Richfield.

Emery—K11DD, Town of Emery, Box B, Emery, UT 84522 (KTVX Ch. 4 Salt Lake City)—1-w, lat. 38° 56' 18", long. 111° 11' 15".

Emery—K13DI, Town of Emery, Box B, Emery, UT 84522 (KSL-TV Ch. 5 Salt Lake City)—1-w, lat. 38° 56' 18", long. 111° 11' 15".

Emery—K35OW, Emery County, Box 817, Castle Dale, UT 84513 (KSTU Ch. 13 Salt Lake City)—20-w, lat. 38° 55' 52", long. 111° 11' 25".

Emery—K39DV, Emery County, Box 817, Castle Dale, UT 84513 (KUED Ch. 7 Salt Lake City)—20-w, lat. 38° 55' 52", long. 111° 11' 25".

***Emery**—K41GV (formerly K31DX), Emery County, Box 817, Castle Dale, UT 84513 (KTVX Ch. 4 Salt Lake City)—20-w, lat. 38° 55' 52", long. 111° 11' 25".

Emery—K43EV, Emery County, Box 817, Castle Dale, UT 84513—20-w, lat. 38° 55' 53", long. 111° 11' 25".

Emery—K45GP (formerly K29CY), Emery County, Box 817, Castle Dale, UT 84513 (KUTV Ch. 2 Salt Lake City)—20-w, lat. 38° 55' 52", long. 111° 11' 25".

Emery—K47HD (formerly K27EL), Emery County, Box 817, Castle Dale, UT 84513 (KULC Ch. 9 Ogden; KJZZ-TV Ch. 14 Salt Lake City)—20-w, lat. 38° 55' 52", long. 111° 11' 25".

Emery—K49GB (formerly K33DY), Emery County, Box 817, Castle Dale, UT 84513 (KSL-TV Ch. 5 Salt Lake City)—20-w, lat. 38° 55' 52", long. 111° 11' 25".

Emery County (rural), Price & Spring Glen—K06DR, Carbon County, Carbon County Courthouse, Price, UT 84501 (KUED Ch. 7 Salt Lake City)—10-w, lat. 39° 31' 49", long. 111° 03' 03".

Emery County (rural), Price & Spring Glen—K08AU, Carbon County, Carbon County Courthouse, Price, UT 84501 (KUTV Ch. 2 Salt Lake City)—10-w, lat. 39° 31' 49", long. 111° 03' 03".

Emery County (rural), Price & Spring Glen—K10AZ, Carbon County, Carbon County Courthouse, Price, UT 84501 (KTVX Ch. 4 Salt Lake City)—10-w, lat. 39° 31' 49", long. 111° 03' 03".

Emery County (rural), Price & Spring Glen—K12AZ, Carbon County, Carbon County Courthouse, Price, UT 84501 (KSL-TV Ch. 5 Salt Lake City)—10-w, lat. 39° 31' 49", long. 111° 03' 03".

Enoch—See K42AF, Parowan.

Enoch—See K44DR, Parowan.

Enoch—See K46DF, Parowan.

Enoch—See K48FJ, Parowan.

Enterprise—K03BF, Washington County Television Dept., 197 E. Tabernacle, St. George, UT

84770 (KUTV Ch. 2 Salt Lake City)—1-w, lat. 37° 36' 00", long. 113° 44' 00".

Enterprise—K05BU, Washington County Television Dept., 197 E. Tabernacle, St. George, UT 84770 (KTVX Ch. 4 Salt Lake City)—1-w, lat. 37° 36' 00", long. 113° 44' 00".

Enterprise—K07ED, Washington County Television Dept., 197 E. Tabernacle, St. George, UT 84770 (KSL-TV Ch. 5 Salt Lake City)—1-w, lat. 37° 36' 00", long. 113° 44' 00".

Enterprise—K13HH, U. of Utah, Media Services, 101 Wasatch Dr., Salt Lake City, UT 84112 (KUED Ch. 7 Salt Lake City)—1-w, lat. 37° 36' 00", long. 113° 44' 00".

Enterprise—K32DJ, M. B. Broadcasting, No. 201, 95 E. Tabernacle, St. George, UT 84770 (K55DL St. George/Washington/Santa Clara)—10-w, lat. 37° 30' 46", long. 113° 39' 14".

Enterprise & Pine Valley—K34FW (formerly K55CH), Brigham Young U., C-302 HFAC, Provo, UT 84602 (KBYU-TV Ch. 11 Provo)—100-w, lat. 37° 30' 46", long. 113° 39' 14".

Ephraim—See K09FM, Manti.

Ephraim—See K11FP, Manti.

Ephraim—See K13FF, Manti.

Ephraim—See K25GS, Manti.

Ephraim—See K29EM, Manti.

Ephraim—See K31FN, Manti.

Ephraim—See K33FT, Manti.

Escalante—K02FQ, Escalante City, 65 N. Main, Escalante, UT 84726 (KUTV Ch. 2 Salt Lake City)—1-w, lat. 37° 56' 25", long. 111° 43' 40".

Escalante—K04FR, Escalante City, 65 N. Main, Escalante, UT 84726 (KTVX Ch. 4 Salt Lake City)—1-w, lat. 37° 56' 25", long. 111° 43' 40".

Escalante—K05DV, Escalante City, 65 N. Main, Escalante, UT 84726 (KSL-TV Ch. 5 Salt Lake City)—1-w, lat. 37° 56' 25", long. 111° 43' 40".

Escalante—K07JZ, Escalante City, 65 N. Main, Escalante, UT 84726 (KUED Ch. 7 Salt Lake City)—1-w, lat. 37° 56' 25", long. 111° 43' 40".

Escalante—K09WJ, Escalante City, 65 N. Main, Escalante, UT 84726 (KJZZ-TV Ch. 14 Salt Lake City)—10-w, lat. 37° 47' 15", long. 111° 35' 45".

Escalante—K11SJ, Escalante City, 65 N. Main, Escalante, UT 84726—lat. 37° 47' 15", long. 111° 35' 45".

Escalante—K13VH, Escalante City, 65 N. Main, Escalante, UT 84726—lat. 37° 47' 15", long. 111° 35' 45".

Utah—Translators

Escalante—K15EM, U. of Utah, 101 Wasatch Dr., Salt Lake City, UT 84112 (KULC Ch. 9 Ogden)—20-w, lat. 37° 47' 15", long. 111° 35' 45".

Eureka—K29CJ, Juab County, 160 N. Main St., Nephi, UT 84648 (KSTU Ch. 13 Salt Lake City)—1-w, lat. 39° 56' 27", long. 112° 07' 11".

Eureka—K35CZ, Juab County, 160 N. Main St., Nephi, UT 84648 (KULC Ch. 9 Ogden)—lat. 39° 56' 27", long. 112° 07' 11".

Eureka—K41DC, Juab County, 160 N. Main St., Nephi, UT 84648—lat. 39° 56' 27", long. 112° 07' 11".

Eureka & Mammoth—K33DL, Juab County, 160 N. Main St., Nephi, UT 84648 (KBYU-TV Ch. 11 Provo)—20-w, lat. 39° 56' 27", long. 112° 07' 11".

Eureka & Mammoth—K39CR, Juab County, 160 N. Main St., Nephi, UT 84648 (KSL-TV Ch. 5 Salt Lake City)—1-w, lat. 39° 56' 27", long. 112° 07' 11".

Eureka & Mammoth—K43DA, Juab County, 160 N. Main St., Nephi, UT 84648 (KTVX Ch. 4 Salt Lake City)—1-w, lat. 39° 56' 27", long. 112° 07' 11".

***Eureka & Mammoth**—K45DD, Juab County, 160 N. Main St., Nephi, UT 84648 (KUED Ch. 7 Salt Lake City)—1-w, lat. 39° 56' 27", long. 112° 07' 11".

Ferron—See K24FI, Orangeville.

Ferron—See K28GZ, Huntington.

Ferron—See K32FR, Orangeville.

Fillmore—K44EA, U. of Utah, 101 Wasatch Dr., Salt Lake City, UT 84112 (KULC Ch. 9 Ogden)—100-w, lat. 39° 02' 10", long. 112° 19' 31".

Fillmore—K48ED, Millard County School District, Box 666, 160 W. Main St., Delta, UT 84624 (KUED Ch. 7 Salt Lake City)—100-w, lat. 39° 02' 10", long. 112° 19' 31".

Fillmore & Meadow—K50DE, Millard County School District, Box 666, 160 W. Main St., Delta, UT 84624—100-w, lat. 39° 02' 10", long. 112° 19' 31".

Fillmore, Kanosh & Meadow—K36FY (formerly K52ED), Millard County School District, 60 S. Main, Fillmore, UT 84631 (KUTV Ch. 2 Salt Lake City)—100-w, lat. 32° 21' 15", long. 112° 20' 30". Holds CP for change to lat. 39° 02' 10", long. 112° 19' 31". BPTT-20000731ADY.

Fillmore, Kanosh & Meadow—K38GT (formerly K55BA), Millard County School District, 60 S. Main, Fillmore, UT 84631 (KSL-TV Ch. 5 Salt Lake City)—100-w, lat. 39° 02' 10", long. 112° 19' 31".

Fillmore, Kanosh & Meadow—K40GD (formerly K58AJ), Millard County School District, 60 S. Main, Fillmore, UT 84631 (KTVX Ch. 4 Salt Lake City)—100-w, lat. 39° 02' 10", long. 112° 19' 31".

Fillmore, Kanosh, McCornick & Meadow—K46EI, Millard County School District, 60 S. Main, Fillmore, UT 84631 (KSTU Ch. 13 Salt Lake City)—100-w, lat. 39° 02' 10", long. 112° 19' 32".

Fillmore, Meadow, Kanosh & McCornick—K42DR, Millard County, Box 226, 60 S. Main, Fillmore, UT 84631 (KJZZ-TV Ch. 14 Salt Lake City)—100-w, lat. 39° 02' 10", long. 112° 19' 31".

Fish Lake Resort—K03DE, Sevier County, Sevier County Clerk, Richfield, UT 84701 (KSL-TV Ch. 5 Salt Lake City)—1-w, lat. 38° 31' 40", long. 111° 43' 02".

Fish Lake Resort—K06FL, Sevier County, Sevier County Clerk, Richfield, UT 84701 (KUTV Ch. 2 Salt Lake City)—1-w, lat. 38° 31' 40", long. 111° 43' 02".

Fish Lake Resort—K07IZ, Sevier County, Sevier County Clerk, Richfield, UT 84701 (KTVX Ch. 4 Salt Lake City)—1-w, lat. 38° 31' 40", long. 111° 43' 02".

Fish Lake Resort—K09VW, Sevier County, Sevier County Clerk, Richfield, UT 84701 (KUED Ch. 7 Salt Lake City)—1-w, lat. 38° 31' 40", long. 111° 43' 02".

Fish Lake Resort—K11TG, Sevier County, Sevier County Clerk, Richfield, UT 84701 (KSTU Ch. 13 Salt Lake City)—1-w, lat. 38° 31' 40", long. 111° 43' 02".

Fountain Green—See K33FT, Manti.

Fruita—See K08HZ, Capital Reef National Park.

Fruita—See K10IV, Capital Reef National Park.

Fruita—See K12JH, Capital Reef National Park.

Fruitland—K08JD, Duchesne County, Box 270, Duchesne, UT 84021 (KSL-TV Ch. 5 Salt Lake City)—1-w, lat. 40° 12' 14", long. 110° 53' 29".

Fruitland—K10KN, Duchesne County, Box 270, Duchesne, UT 84021 (KTVX Ch. 4 Salt Lake City)—1-w, lat. 40° 12' 14", long. 110° 53' 29".

Fruitland—K12KZ, Duchesne County, Box 270, Duchesne, UT 84021 (KUTV Ch. 2 Salt Lake City)—1-w, lat. 40° 12' 14", long. 110° 53' 29".

Fruitland—K29EZ (formerly K59EL), Duchesne County, Courthouse Bldg., Duchesne, UT 84021 (KUED Ch. 7 Salt Lake City)—20-w, lat. 40° 12' 14", long. 110° 53' 29".

Fruitland & Currant—K41DM, Duchesne County, Box 270, Duchesne, UT 84021 (KUED Ch. 7 Salt Lake City)—1-w, lat. 40° 20' 56", long. 110° 47' 55".

Fruitland & surrounding area—K50EC, Duchesne County, Drawer 270, Courthouse Bldg., Duchesne, UT 84021 (KJZZ-TV Ch. 14 Salt Lake City)—10-w, lat. 40° 12' 14", long. 110° 53' 29".

Garden City—See K08JR, Laketown.

Garden City—See K10LM, Laketown.

Garden City—See K12MI, Laketown.

Garden City—See K48GV, Laketown.

Garden City—See K50GA, Laketown.

Garden City—See K64GD, Laketown.

Garfield (rural)—K24FD (formerly K250C), U. of Utah, Bldg. 179, 101 Wasatch Dr., Salt Lake City, UT 84112 (KULC Ch. 9 Ogden)—100-w, lat. 38° 32' 10", long. 112° 04' 19".

Garfield County—K26GD (formerly K27CE), Garfield County, Courthouse Bldg., Panguitch, UT 84759 (KBYU-TV Ch. 11 Provo)—100-w, lat. 38° 32' 10", long. 112° 14' 19". Note: Licensed as LPTV.

Garfield County (formerly Woodland)—K30GA (formerly K23EJ), Garfield County, Courthouse Bldg., Panguitch, UT 84759 (KJZZ-TV Ch. 14 Salt Lake City)—100-w, lat. 40° 33' 27", long. 111° 14' 47".

Garfield County (rural)—K16EQ (formerly K59AK), Garfield County, Courthouse Bldg., Panguitch, UT 84759 (KUTV Ch. 2 Salt Lake City)—100-w, lat. 38° 32' 10", long. 112° 04' 19".

Garfield County (rural)—K18FT (formerly K61AH), Garfield County, Courthouse Bldg., Panguitch, UT 84759 (KTVX Ch. 4 Salt Lake City)—100-w, lat. 38° 32' 10", long. 112° 04' 19".

Garfield County (rural)—K20GE (formerly K63AG), Garfield County, Courthouse Bldg., Panguitch, UT 84759 (KSL-TV Ch. 5 Salt Lake City)—100-w, lat. 38° 32' 10", long. 112° 04' 19".

Garfield County (rural)—K22FT (formerly K65AL), U. of Utah, 205 Talmage Bldg., Salt Lake City, UT 84112 (KUED Ch. 7 Salt Lake City)—100-w, lat. 38° 32' 10", long. 112° 04' 19".

Garfield County (rural)—K28GM (formerly K67BT), Garfield County, Courthouse Bldg., Panguitch, UT 84759 (KSTU Ch. 13 Salt Lake City)—100-w, lat. 38° 32' 10", long. 112° 41' 09".

Garfield County (rural)—K41EB, Garfield County, Courthouse Bldg., Panguitch, UT 84759 (KJZZ-TV Ch. 14 Salt Lake City)—100-w, lat. 37° 45' 21", long. 111° 52' 27".

Garfield County (rural)—K43DY, U. of Utah, Media Services Bldg. No. 2, Salt Lake City, UT 84112 (KULC Ch. 9 Ogden)—100-w, lat. 37° 45' 21", long. 111° 52' 27".

Garfield County (rural)—K45BY, Garfield County, Courthouse Bldg., Panguitch, UT 84759 (KBYU-TV Ch. 11 Provo)—100-w, lat. 37° 45' 21", long. 111° 52' 27".

Garfield County (rural)—K55BO, U. of Utah, Media Services, Room 118, 101 Wasatch Dr., Salt Lake City, UT 84112 (KUED Ch. 7 Salt Lake City)—100-w, lat. 37° 45' 21", long. 111° 52' 27".

Garfield County (rural) & Panguitch—K07JW, U. of Utah, 205 Talmage Bldg., Salt Lake City, UT 84112 (KUED Ch. 7 Salt Lake City)—5-w, lat. 37° 49' 19", long. 112° 27' 28".

Garfield County (rural) & Kane County—K47AB, Garfield County, 55 S. Main, Panguitch, UT 84759 (KSTU Ch. 13 Salt Lake City)—100-w, lat. 37° 45' 21", long. 111° 52' 27".

Garfield County (southeastern rural portion) & Kane County (northeastern portion)—K39FT (formerly K53AK), Garfield County, Courthouse Bldg., Panguitch, UT 84759 (KUTV Ch. 2 Salt Lake City)—100-w, lat. 37° 45' 21", long. 111° 52' 27".

Garfield County (southeastern rural portion) & Kane County (northeastern portion)—K49AG, Garfield County, 55 S. Main, Panguitch, UT 84759 (KSL-TV Ch. 5 Salt Lake City)—100-w, lat. 37° 45' 21", long. 111° 52' 27".

Garfield County (southeastern rural portion) & Kane County (northeastern portion)—K51AH, Garfield County, Courthouse Bldg., Panguitch, UT 84759 (KTVX Ch. 4 Salt Lake City)—100-w, lat. 37° 45' 21", long. 111° 52' 27".

Garrison—See K48FH, Baker, NV.

Garrison, UT & Baker, NV—K07OH, Millard County School District, 60 S. Main, Fillmore, UT 84631 (KUED Ch. 7 Salt Lake City)—10-w, lat. 38° 56' 53", long. 114° 09' 05".

Garrison, UT & Baker, NV—K09NB, Millard County School District, 60 S. Main, Fillmore, UT 84631 (KUTV Ch. 2 Salt Lake City)—10-w, lat. 38° 56' 53", long. 114° 09' 05".

Garrison, UT & Baker, NV—K11NP, Millard County School District, 60 S. Main, Fillmore, UT 84631 (KTVX Ch. 4 Salt Lake City)—10-w, lat. 38° 56' 53", long. 114° 09' 05".

Garrison, UT & Baker, NV—K130J, Millard County School District, 60 S. Main, Fillmore, UT 84631 (KSL-TV Ch. 5 Salt Lake City)—10-w, lat. 38° 56' 53", long. 114° 09' 05".

Garrison, UT & Baker, NV—K50FC, Millard County, Box 226, 60 S. Main St., Fillmore, UT 84631 (KSTU Ch. 13 Salt Lake City)—100-w, lat. 38° 56' 53", long. 114° 09' 05".

Glen Canyon City, UT & Wahweap, AZ—K12JY, Cedar Mountain Communications, Box 184, Glen Canyon City, UT 84741 (KSL-TV Ch. 5 Salt Lake City)—1-w, lat. 37° 07' 27", long. 111° 41' 40".

Glendale—See K07OY, Orderville.

Grantsville—See K52GL, Tooele.

Green Lake—See K02HP, Manila.

Green Lake—See K04HN, Manila.

Green Lake—See K05FJ, Manila.

Green River—K02BU, Green River City TV, Box 356, Green River, UT 84525 (KUTV Ch. 2 Salt Lake City)—1-w, lat. 38° 58' 35", long. 110° 10' 56".

Green River—K04BR, Green River City TV, Box 356, Green River, UT 84525 (KTVX Ch. 4

Salt Lake City)—1-w, lat. 38° 58' 35", long. 110° 10' 56".

Green River—K05BK, Green River City TV, Box 356, Green River, UT 84525 (KSL-TV Ch. 5 Salt Lake City)—1-w, lat. 38° 58' 35", long. 110° 10' 56".

Green River—K070V, Green River City TV, Box 356, Green River, UT 84525 (KUED Ch. 7 Salt Lake City)—10-w, lat. 39° 10' 58", long. 110° 36' 25".

Green River—K11DD, Green River City TV, Box 356, Green River, UT 84525 (KTVX Ch. 4 Salt Lake City)—10-w, lat. 39° 10' 58", long. 110° 36' 25".

Green River—K13DB, Green River City TV, Box 356, Green River, UT 84525 (KSL-TV Ch. 5 Salt Lake City)—10-w, lat. 39° 10' 58", long. 110° 36' 25".

Green River—K32FG, Catamount-Idaho License LLC, 5 Studio Lane S, Norwalk, CT 06850 (KUTV Ch. 2 Salt Lake City)—10-w, lat. 39° 10' 58", long. 110° 36' 25". Holds CP for change to 5.6-w, lat. 42° 21' 40", long. 113° 27' 19". BPTTV-990311JA.

Green River—K36FX (formerly K32AI), Green River City TV, Box 356, Green River, UT 84525 (KBYU-TV Ch. 11 Provo)—20-w, lat. 39° 10' 58", long. 110° 36' 25".

Green River—K38GP (formerly K30AG), Green River City TV, Box 356, Green River, UT 84525 (KSTU Ch. 13 Salt Lake City)—20-w, lat. 39° 10' 58", long. 110° 36' 25".

Gunlock—See K36FT, Santa Clara, AZ.

Hamilton Fort—See K15FQ, Milford.

Hamilton Fort—See K18FU, Beaver County rural.

Hamilton Fort—See K22FS, Beaver County rural.

Hanksville—K07KM, County of Wayne, Box 187, 18 S. Maine, Loa, UT 84747 (KUED Ch. 7 Salt Lake City)—1-w, lat. 38° 22' 28", long. 110° 41' 51".

Hanksville—K09LC, County of Wayne, Box 187, 18 S. Maine, Loa, UT 84747 (KTVX Ch. 4 Salt Lake City)—1-w, lat. 38° 22' 28", long. 110° 41' 51".

Hanksville—K11LJ, County of Wayne, Box 187, 18 S. Maine, Loa, UT 84747 (KUTV Ch. 2 Salt Lake City)—1-w, lat. 38° 22' 28", long. 110° 41' 51".

Hanksville—K13LS, County of Wayne, Box 187, 18 S. Maine, Loa, UT 84747 (KSL-TV Ch. 5 Salt Lake City)—1-w, lat. 38° 22' 28", long. 110° 41' 51".

Hanksville—K46FJ (formerly K64EB), County of Wayne, Courthouse Bldg., Loa, UT 84747—1-w, lat. 38° 22' 28", long. 110° 41' 51".

Hanksville—K43GR (formerly K66CC), County of Wayne, Courthouse Bldg., Loa, UT 84747 (KSTU Ch. 13 Salt Lake City)—1-w, lat. 38° 22' 28", long. 110° 41' 51".

***Hanksville**—K50FZ (formerly K62EY), County of Wayne, Box 187, 18 S. Maine, Loa, UT 84747 (KJZZ-TV Ch. 14 Salt Lake City)—1-w, lat. 38° 22' 28", long. 110° 41' 51".

Hanna & Tabiona—K07NV, Duchesne County, Box 270, Duchesne, UT 84021 (KTVX Ch. 4 Salt Lake City)—1-w, lat. 40° 23' 08", long. 110° 45' 28".

Hanna & Tabiona—K09MQ, Duchesne County, Box 270, Duchesne, UT 84021 (KUTV Ch. 2 Salt Lake City)—1-w, lat. 40° 23' 08", long. 110° 45' 28".

Hanna & Tabiona—K11ND, Duchesne County, Box 270, Duchesne, UT 84021 (KSL-TV Ch. 5 Salt Lake City)—1-w, lat. 40° 23' 08", long. 110° 45' 28".

Hatch—K09MO, Hatch Town TV, Town Clerk, Hatch, UT 84735 (KTVX Ch. 4 Salt Lake City)—1-w, lat. 37° 40' 37", long. 112° 22' 27".

Hatch—K11NA, Hatch Town TV, Town Clerk, Hatch, UT 84735 (KUTV Ch. 2 Salt Lake City)—1-w, lat. 37° 40' 37", long. 112° 22' 27".

Hatch—K13NT, Hatch Town TV, Town Clerk, Hatch, UT 84735 (KSL-TV Ch. 5 Salt Lake City)—1-w, lat. 37° 40' 37", long. 112° 22' 27".

***Hatch**—K38GQ (formerly K38CG), Hatch Town TV, Town Clerk, Hatch, UT 84735 (KSTU Ch. 13 Salt Lake City)—1-w, lat. 37° 40' 37", long. 112° 22' 27".

Hatch—K56BP, U. of Utah, 205 Talmage Bldg., Salt Lake City, UT 84112 (KUED Ch. 7 Salt Lake City)—20-w, lat. 37° 40' 37", long. 112° 22' 27".

Heber—K33FX (formerly K56AE), U. of Utah, 205 Talmage Bldg., Salt Lake City, UT 84112 (KUED Ch. 7 Salt Lake City)—lat. 40° 33' 36", long. 111° 28' 32".

Heber—K35EW, Wasatch County Commissioners, 180 South First East, Heber, UT 84032 (KUTV Ch. 2 Salt Lake City)—100-w, lat. 40° 33' 45", long. 111° 28' 30".

Heber & Midway—K27GC (formerly K26FD), Wasatch County Commissioners, Box 69, 25 N. Main, Heber City, UT 84032 (KSL-TV Ch. 5 Salt Lake City)—100-w, lat. 40° 33' 45", long. 111° 28' 30".

Heber & Midway—K31FP (formerly K67HB), Wasatch County Commissioners, Box 69, 25 N. Main, Heber City, UT 84032 (KTVX Ch. 4 Salt Lake City)—100-w, lat. 40° 33' 45", long. 111° 28' 30".

Heber City—K21DY, Larry H. Miller Communications Corp., 5650 S. State St., Murray, UT 84107 (KJZZ-TV Ch. 14 Salt Lake City)—100-w, lat. 40° 33' 45", long. 111° 28' 30".

Heber City—K25HF (formerly K40DL), Fox Television Stations Inc., 5020 W. Amelia Earhart Dr., Salt Lake City, UT 84116 (KSTU Ch. 13 Salt Lake City)—100-w, lat. 40° 33' 36", long. 111° 28' 32". Holds CP for change to lat. 40° 33' 45", long. 111° 28' 30". BPTT-20000731ADH.

Helper—K07NS, Carbon County, Carbon County Courthouse, Price, UT 84501 (KUED Ch. 7 Salt Lake City)—1-w, lat. 39° 41' 06", long. 110° 50' 29".

Helper—K09BQ, Carbon County, Carbon County Courthouse, Price, UT 84501 (KSL-TV Ch. 5 Salt Lake City)—10-w, lat. 39° 41' 06", long. 110° 50' 29".

Helper—K11BV, Carbon County, Carbon County Courthouse, Price, UT 84501 (KUTV Ch. 2 Salt Lake City)—10-w, lat. 39° 41' 06", long. 110° 50' 29".

Helper—K13BZ, Carbon County, Carbon County Courthouse, Price, UT 84501 (KTVX Ch. 4 Salt Lake City)—10-w, lat. 39° 41' 06", long. 110° 50' 29".

Helper—K72CM, Carbon County, Carbon County Courthouse, Price, UT 84501 (KUED Ch. 7 Salt Lake City)—20-w, lat. 39° 41' 07", long. 110° 51' 40".

Henefer—K06IM, U. of Utah, 205 Talmage Bldg., Salt Lake City, UT 84112 (KUED Ch. 7 Salt Lake City)—lat. 40° 58' 40", long. 111° 26' 08".

Henefer—See K08AS, Echo.

Henefer—See K10AY, Echo.

Henefer—See K12AY, Echo.

Henrieville—K09XF (formerly K10KA), Bryce Lions Club, Tropic, UT 84776 (KTVX Ch. 4 Salt Lake City)—1-w, lat. 37° 33' 19", long. 111° 59' 39".

Henrieville—K11UM (formerly K08IT), Bryce Lions Club, Tropic, UT 84776 (KUTV Ch. 2 Salt Lake City)—1-w, lat. 37° 33' 19", long. 111° 59' 39".

Henrieville—K13XL (formerly K12KQ), Bryce Lions Club, Tropic, UT 84776 (KSL-TV Ch. 5 Salt Lake City)—1-w, lat. 37° 33' 19", long. 111° 59' 39".

Henrieville—K18CV, U. of Utah, 205 Talmage Bldg., Salt Lake City, UT 84112 (KUED Ch. 7 Salt Lake City)—lat. 37° 33' 19", long. 111° 59' 39".

Henrieville—K20BT, Henrieville Town, Town Clerk, Henrieville, UT 84736 (KSTU Ch. 13 Salt Lake City)—1-w, lat. 37° 33' 19", long. 111° 59' 39".

Hildale, UT & Cane Beds, AZ—K07SC, Washington County Television Dept., 197 E. Tabernacle, St. George, UT 84770 (KUTV Ch. 2 Salt Lake City)—10-w, lat. 36° 54' 11", long. 113° 01' 58".

Hildale, UT & Cane Beds, AZ—K09SU, Washington County Television Dept., 197 E. Tabernacle, St. George, UT 84770 (KTVX Ch. 4 Salt Lake City)—10-w, lat. 36° 54' 11", long. 113° 01' 58".

Hildale, UT & Cane Beds, AZ—K11QQ, Washington County Television Dept., 197 E. Tabernacle, St. George, UT 84770 (KSL-TV Ch. 5 Salt Lake City)—10-w, lat. 36° 54' 11", long. 113° 01' 58".

Hildale, UT & Cane Beds, AZ—K13SR, Washington County Television Dept., 197 E. Tabernacle, St. George, UT 84770 (KUED Ch. 7 Salt Lake City)—10-w, lat. 36° 54' 11", long. 113° 01' 58".

Hinkley—See K54DW, Delta.

Holden—See K06DH, Scipio.

Holden—See K08DP, Scipio.

Holden—See K10EB, Scipio.

Holden—See K12DH, Scipio.

Huntington—See K24FI, Orangeville.

Huntington—See K32FR, Orangeville.

Huntington, Castle Dale, Ferron & Orangeville—K28GZ (formerly K52DS), Emery County, Box 817, Castle Dale, UT 84513 (KUTV Ch. 2 Salt Lake City)—100-w, lat. 39° 12' 36", long. 111° 08' 30".

Huntsville—K35GG (formerly K55CS), U. of Utah, 205 Talmage Bldg., Salt Lake City, UT 84112 (KUED Ch. 7 Salt Lake City)—100-w, lat. 41° 20' 45", long. 111° 48' 50". Holds CP for change to lat. 41° 20' 20.20", long. 111° 48' 56.30". BPTT-20000731ADZ.

***Huntsville**—K58FT, Alpha & Omega Communications LLC, 131 North 900 West, Salt Lake City, UT 84116 (KOOG-TV Ch. 30 Ogden)—1000-w, lat. 41° 12' 00", long. 111° 52' 53". Requests CP for change to lat. 41° 14' 19", long. 111° 56' 40". BPTT-990209JM.

Huntsville, Eden & Liberty—K08DI, Ogden Valley TV Repeater Assn., Box 336, Eden, UT 84310-9711 (KUTV Ch. 2 Salt Lake City)—1-w, lat. 41° 20' 25", long. 111° 48' 50".

Huntsville, Eden & Liberty—K10DT, Ogden Valley TV Repeater Assn., Box 336, Eden, UT 84310-9711 (KTVX Ch. 4 Salt Lake City)—10-w, lat. 41° 20' 45", long. 111° 48' 50".

Huntsville, Eden & Liberty—K32PP (formerly K52CS), Ogden Valley TV Repeater Assn., Box 336, Eden, UT 84310-9711 (KSL-TV Ch. 5 Salt Lake City)—10-w, lat. 41° 20' 45", long. 111° 48' 50". Holds CP for change to lat. 41° 20' 20.20", long. 111° 48' 56.30". BPTT-20000731AAW.

Huntsville, Liberty & Eden—K45GK (formerly K46EB), Ogden Valley TV Translator Recreation, Transmission Special Service District, Box 336, Eden, UT 84310-9711 (KUTV Ch. 2 Salt Lake City; KJZZ-TV Ch. 14 Salt Lake City)—100-w, lat. 41° 20' 18", long. 111° 48' 56". Holds CP for change to lat. 41° 20' 20.20", long. 111° 48' 56.30". BPTT-20000731AAV.

Huntsville, Liberty & Eden—K51GF (formerly K50EB), Ogden Valley TV Translator Recreation, Transmission Special Service District, Box 336, Eden, UT 84310-9711 (KTVX Ch. 4 Salt Lake City)—100-w, lat. 41° 20' 18", long. 111° 48' 56". Holds CP for change to lat. 41° 20' 20.20", long. 111° 48' 56.30". BPTT-20000731AAU.

Hydro Jet Mining Site—K02IS, Plateau Resources Ltd., 772 Horizon Dr., Grand Junction,

Utah—Translators

CO 81501 (KUTV Ch. 2 Salt Lake City)—1-w, lat. 37° 57' 02", long. 110° 47' 46".

Hydro Jet Mining Site—K04JB, Plateau Resources Ltd., 772 Horizon Dr., Grand Junction, CO 81501 (KTVX Ch. 4 Salt Lake City)—1-w, lat. 37° 57' 02", long. 110° 47' 46".

Hydro Jet Mining Site—K05GH, Plateau Resources Ltd., 772 Horizon Dr., Grand Junction, CO 81501 (KSL-TV Ch. 5 Salt Lake City)—1-w, lat. 37° 57' 02", long. 110° 47' 46".

Hydro Jet Mining Site—K070X, Plateau Resources Ltd., 772 Horizon Dr., Grand Junction, CO 81501 (KUED Ch. 7 Salt Lake City)—1-w, lat. 37° 57' 02", long. 110° 47' 46".

Iron County—See K30GC, Beaver (rural).

Iron, Millard & Beaver Counties (rural)—K28GQ (formerly K61BM), Iron County, Box 429, Parowan, UT 84761 (KBYU-TV Ch. 11 Provo)—100-w, lat. 38° 30' 32", long. 113° 17' 21".

Juab & Sanpete Counties (rural)—K49AO, U. of Utah, 205 Talmage Bldg., Salt Lake City, UT 84112 (KUED Ch. 7 Salt Lake City)—100-w, lat. 39° 29' 24", long. 111° 49' 06".

Juab County—See K51BK, Aurora.

Juab County—See K53CF, Aurora.

Juab County—See K56BB, Aurora.

Juab County (rural)—K20DW, U. of Utah, 101 Gardner Hall, Salt Lake City, UT 84112-1107 (KULC Ch. 9 Ogden)—100-w, lat. 39° 29' 24", long. 111° 49' 06".

Juab County (rural)—K22EC, Millard County, Box 226, 60 S. Main, Fillmore, UT 84631 (KJZZ-TV Ch. 14 Salt Lake City)—10-w, lat. 39° 29' 24", long. 111° 49' 06".

Juab County (rural)—K47BD, Sevier County, Sevier County Clerk, Richfield, UT 84701 (KSL-TV Ch. 5 Salt Lake City)—100-w, lat. 39° 29' 24", long. 111° 49' 06".

Junction—See K07JV, Circleville.

Kamas—See K26GI, Woodland.

Kamas—See K42FA, Woodland.

Kamas—See K48AE, Woodland.

Kamas—See K50AC, Woodland.

Kanab—K02BI, Western Kane County Service District No. 1, Box 36, 28 N. Main, Kanab, UT 84741 (KUTV Ch. 2 Salt Lake City)—5-w, lat. 37° 03' 38", long. 112° 31' 13".

Kanab—K05AX, Western Kane County Service District No. 1, Box 36, 28 N. Main, Kanab, UT 84741 (KSTU Ch. 13 Salt Lake City; KSL-TV Ch. 5 Salt Lake City)—1-w, lat. 37° 03' 38", long. 112° 31' 13".

Kanab—K07ES, Western Kane County Service District No. 1, Box 36, 28 N. Main, Kanab, UT 84741 (KUED Ch. 7 Salt Lake City)—10-w, lat. 37° 03' 38", long. 112° 31' 13".

Kanab—K10ME, Western Kane County Service District No. 1, Box 36, 28 N. Main, Kanab, UT 84741—lat. 37° 03' 38", long. 112° 31' 13".

Kanab—K12ND, Kanab Lions TV, 359 North 100 West, Kanab, UT 84741 (KSL-TV Ch. 5 Salt Lake City)—lat. 37° 59' 32", long. 112° 31' 39". Note: Licensed as LPTV

Kanab—K18DN, Western Kane County Service District No. 1, 28 N. Main, Kanab, UT 84741 (KBYU-TV Ch. 11 Provo)—20-w, lat. 37° 03' 38", long. 112° 31' 13".

Kanab—K23DP, U. of Utah, Media Services Bldg. No. 2, Salt Lake City, UT 84112 (KULC Ch. 9 Ogden)—20-w, lat. 37° 03' 38", long. 112° 31' 13".

Kanab—K28EX, Kane County Special Service District No. 1, 28 N. Main, Kanab, UT 84741 (KJZZ-TV Ch. 14 Salt Lake City)—20-w, lat. 37° 03' 38", long. 112° 31' 13".

Kanab—K32DC, Western Kane County Service District No. 1, Box 36, 28 N. Main, Kanab, UT 84741—20-w, lat. 37° 03' 38", long. 112° 31' 13". Note: Operating as LPTV

Kanab, UT & Fredonia, AZ—K20EC, Western Kane County Service District No. 1, 28 N. Main, Kanab, UT 84741 (KUTV Ch. 2 Salt Lake City)—20-w, lat. 37° 03' 38", long. 112° 31' 13".

Kanarraville—K08CE, Iron County, Box 429, Parowan, UT 84761 (KUTV Ch. 2 Salt Lake City)—10-w, lat. 37° 29' 13", long. 113° 12' 18".

Kanarraville—K10CK, Iron County, Box 429, Parowan, UT 84761 (KTVX Ch. 4 Salt Lake City)—10-w, lat. 37° 29' 13", long. 113° 12' 18".

Kanarraville—K12CD, Iron County, Box 429, Parowan, UT 84761 (KSL-TV Ch. 5 Salt Lake City)—10-w, lat. 37° 29' 13", long. 113° 12' 18".

Kanarraville—See K51GI, New Harmony.

Kanarraville & New Harmony—K02KN, Iron County, Box 429, Parowan, UT 84761 (KUED Ch. 7 Salt Lake City)—10-w, lat. 37° 29' 13", long. 113° 12' 18".

Kanarraville & New Harmony—K06KO, Iron County, Box 429, Parowan, UT 84761 (KSTU Ch. 13 Salt Lake City)—10-w, lat. 37° 29' 13", long. 113° 12' 18".

Kane County—See K09NV, Alton.

Kane County—See K110C, Alton.

Kane County—See K130R, Alton.

Kane County—See K36FN, Alton.

Kane County—See K39FT, Garfield County.

Kane County—See K47AB, Garfield County.

Kane County—See K49AG, Garfield County.

Kane County—See K51AH, Garfield County.

Kane County (rural areas)—See K15DX, Fredonia, AZ.

Kanosh—See K36FY, Fillmore.

Kanosh—See K38GT, Fillmore.

Kanosh—See K40GD, Fillmore.

Kanosh—See K42DR, Fillmore.

Kanosh—See K46EI, Fillmore.

Kimball Junction—See K15FL, Park City.

Kimball Junction—See K27GD, Park City.

Kimball Junction—See K31FQ, Park City.

Kimball Junction—See K33FY, Park City.

Kingston—See K07JV, Circleville.

Koosharem—K03FF, Sevier County, Sevier County Clerk, Monroe, UT 84754 (KSTU Ch. 13 Salt Lake City)—1-w, lat. 38° 28' 36", long. 111° 48' 54".

Koosharem—K06IG, Sevier County, Sevier County Clerk, Monroe, UT 84754 (KUED Ch. 7 Salt Lake City)—1-w, lat. 38° 28' 36", long. 111° 48' 54".

Koosharem—K08CL, Sevier County, Sevier County Clerk, Monroe, UT 84754 (KUTV Ch. 2 Salt Lake City)—5-w, lat. 38° 28' 36", long. 111° 48' 54".

Koosharem—K10CU, Sevier County, Sevier County Clerk, Monroe, UT 84754 (KTVX Ch. 4 Salt Lake City)—5-w, lat. 38° 28' 36", long. 111° 48' 54".

Koosharem—K12CT, Sevier County, Sevier County Clerk, Monroe, UT 84754 (KSL-TV Ch. 5 Salt Lake City)—5-w, lat. 38° 28' 36", long. 111° 48' 54".

***Koosharem**—K41FZ (formerly K17CZ), Sevier County, Sevier County Clerk, Richfield, UT 84701 (KBYU-TV Ch. 11 Provo)—20-w, lat. 38° 28' 36", long. 111° 48' 54".

***Koosharem**—K45FV (formerly K15FV), Sevier County, Sevier County Clerk, Richfield, UT 84701 (KJZZ-TV Ch. 14 Salt Lake City)—lat. 38° 28' 36", long. 111° 48' 54".

Laketown & Garden City—K48GV (formerly K38AL), Rich County, Rich County Courthouse, Randolph, UT 84064 (KSTU Ch. 13 Salt Lake City)—100-w, lat. 41° 53' 05", long. 111° 16' 00".

Laketown & Garden City—K50GA (formerly K36DZ), Rich County, Rich County Courthouse, Randolph, UT 84064 (KJZZ-TV Ch. 14 Salt Lake City)—20-w, lat. 41° 53' 05", long. 111° 16' 00".

Laketown & Garden City—K64GD (formerly K63BF), U. of Utah, 205 Talmage Bldg., Salt Lake City, UT 84112 (KUED Ch. 7 Salt Lake City)—100-w, lat. 41° 52' 57", long. 111° 16' 09".

Laketown & Garden City, UT & Paris & Montpelier, ID—K08JR, Bear Lake Valley

TV Assn., Laketown, UT 84038 (KUTV Ch. 2 Salt Lake City)—10-w, lat. 41° 53' 05", long. 111° 16' 00".

Laketown & Garden City, UT & Paris & Montpelier, ID—K10LM, Bear Lake Valley TV Assn., Laketown, UT 84038 (KTVX Ch. 4 Salt Lake City)—10-w, lat. 41° 53' 05", long. 111° 16' 00".

Laketown & Garden City, UT & Paris & Montpelier, ID—K12MI, Bear Lake Valley TV Assn., Laketown, UT 84038 (KSL-TV Ch. 5 Salt Lake City)—10-w, lat. 41° 53' 05", long. 111° 16' 00".

Lapoint, Mountain Home & Roosevelt—K08CS, Uintah County, 674 South 2400 West, Vernal, UT 84078 (KSL-TV Ch. 5 Salt Lake City)—10-w, lat. 40° 19' 27", long. 110° 09' 19".

Lapoint, Mountain Home & Roosevelt—K10DD, Uintah County, 674 South 2400 West, Vernal, UT 84078 (KTVX Ch. 4 Salt Lake City)—10-w, lat. 40° 19' 27", long. 110° 09' 19".

Lapoint, Mountain Home & Roosevelt—K12FG, Uintah County, 674 South 2400 West, Vernal, UT 84078 (KUTV Ch. 2 Salt Lake City)—10-w, lat. 40° 19' 27", long. 110° 09' 19".

Lapoint, Mountain Home & Roosevelt—K45GN (formerly K06DY), Uintah County, 674 South 2400 West, Vernal, UT 84078 (KUED Ch. 7 Salt Lake City)—10-w, lat. 40° 19' 27", long. 110° 09' 19".

Leamington—K03DX, Millard County School District, 60 S. Main, Fillmore, UT 84631 (KSL-TV Ch. 5 Salt Lake City)—1-w, lat. 39° 31' 55", long. 112° 18' 47".

Leamington—K08MC, Millard County School District, 60 S. Main, Fillmore, UT 84631 (KTVX Ch. 4 Salt Lake City)—1-w, lat. 39° 31' 55", long. 112° 18' 47".

Leamington—K10NW, Millard County School District, 60 S. Main St., Fillmore, UT 84631 (KSTU Ch. 13 Salt Lake City)—10-w, lat. 39° 31' 55", long. 112° 18' 47".

Leamington—K120Q, Millard County School District, 60 S. Main St., Fillmore, UT 84631 (KBYU-TV Ch. 11 Provo)—10-w, lat. 39° 31' 55", long. 112° 18' 47".

Leamington—K44FB, Millard County, Box 226, 60 S. Main St., Fillmore, UT 84631 (KSL-TV Ch. 5 Salt Lake City)—100-w, lat. 39° 31' 55", long. 112° 18' 47".

Leamington—K46DK, Millard County School District, 60 S. Main St., Fillmore, UT 84631 (KJZZ-TV Ch. 14 Salt Lake City)—100-w, lat. 39° 31' 55", long. 112° 18' 47".

Leamington—K48FY, Millard County School District, 60 S. Main, Fillmore, UT 84631 (KUTV Ch. 2 Salt Lake City)—1-w, lat. 39° 31' 55", long. 112° 18' 47".

Leamington—K50DJ, Millard County School District, 60 S. Main St., Fillmore, UT 84631 (KUED Ch. 7 Salt Lake City)—10-w, lat. 39° 31' 55", long. 112° 18' 47".

Leeds & Toquerville—K23FQ (formerly K66BP), Brigham Young U., C-302 HFAC, Provo, UT 84602 (KBYU-TV Ch. 11 Provo)—100-w, lat. 37° 16' 21", long. 113° 16' 34".

Liberty—See K08DI, Huntsville.

Liberty—See K10DT, Huntsville.

Liberty—See K32PP, Huntsville.

Liberty—See K45GK, Huntsville.

Liberty—K47GZ (formerly K48EI), Weber County-Ogden Valley TV, Box 336, Eden, UT 84310 (KSTU Ch. 13 Salt Lake City)—100-w, lat. 41° 20' 18", long. 111° 48' 56".

Liberty—See K51GF, Huntsville.

Loa & Bicknell—K03AU, County of Wayne, Box 187, 18 S. Maine, Loa, UT 84747 (KSL-TV Ch. 5 Salt Lake City)—5-w, lat. 38° 23' 42", long. 111° 42' 39".

Loa & Bicknell—K06BS, County of Wayne, Box 187, 18 S. Maine, Loa, UT 84747 (KTVX Ch. 4 Salt Lake City)—5-w, lat. 38° 23' 42", long. 111° 42' 39".

Loa & Bicknell—K07CT, County of Wayne, Box 187, 18 S. Maine, Loa, UT 84747 (KUTV Ch. 2 Salt Lake City)—5-w, lat. 38° 23' 42", long. 111° 42' 39".

Logan—K12HT, Utah State U. of Agriculture & Applied Science, Radio & TV Dept., Logan, UT 84321 (KUED Ch. 7 Salt Lake City)—100-w, lat. 41° 33' 04", long. 111° 56' 08".

Logan—K18DL, Larry H. Miller Communications Corp., 5181 Amelia Earhart Dr., Salt Lake City, UT 84116 (KJZZ-TV Ch. 14 Salt Lake City)—lat. 41° 36' 41", long. 111° 57' 05".

Logan—K41GQ (formerly K53AP), Cache County Municipal Corp., 120 North 100 West, Logan, UT 84321 (KSTU Ch. 13 Salt Lake City)—100-w, lat. 41° 33' 04", long. 111° 56' 08".

Logan—K43GR (formerly K55BM), Cache County Municipal Corp., 120 North 100 West, Logan, UT 84321 (KUED Ch. 7 Salt Lake City)—100-w, lat. 41° 33' 04", long. 111° 56' 08".

Logan—K45GL (formerly K57AX), Cache County Municipal Corp., 120 North 100 West, Logan, UT 84321 (KTVX Ch. 4 Salt Lake City)—100-w, lat. 41° 33' 04", long. 111° 56' 08".

Logan—K47GY (formerly K59BC), Cache County Municipal Corp., 120 North 100 West, Logan, UT 84321 (KSL-TV Ch. 5 Salt Lake City)—100-w, lat. 41° 33' 04", long. 111° 56' 08".

Logan—K49FS (formerly K63EB), Cache County Municipal Corp., 120 North 100 West, Logan, UT 84321 (KULC Ch. 9 Ogden)—lat. 41° 53' 50", long. 111° 57' 39".

Logan—K51GA (formerly K61AT), Cache County Municipal Corp., 120 North 100 West, Logan, UT 84321 (KUED Ch. 7 Salt Lake City)—100-w, lat. 41° 53' 50", long. 111° 57' 39".

Logan & Wellsville—K08BP, Russell Communications Corp., 750 Rancho Circle, Fullerton, CA 92635 (KUTV Ch. 2 Salt Lake City)—1-w, lat. 41° 36' 51", long. 111° 57' 45".

Logan & Wellsville—K10BX, Russell Communications Corp., 750 Rancho Circle, Fullerton, CA 92635 (KTVX Ch. 4 Salt Lake City)—1-w, lat. 41° 36' 51", long. 111° 57' 45".

Logan & Wellsville—K13AZ, Russell Communications Corp., 750 Rancho Circle, Fullerton, CA 92635 (KSL-TV Ch. 5 Salt Lake City)—1-w, lat. 41° 36' 51", long. 111° 57' 45".

Long Valley Junction—K03CX, Long Valley TV, Orderville, UT 84758 (KSL-TV Ch. 5 Salt Lake City)—10-w, lat. 37° 30' 25", long. 112° 30' 37".

Long Valley Junction—K06FM, Long Valley TV, Orderville, UT 84758 (KTVX Ch. 4 Salt Lake City)—10-w, lat. 37° 30' 25", long. 112° 30' 37".

Long Valley Junction—K46EO, U. of Utah, Media Services, 101 Wasatch Dr., Salt Lake City, UT 84112 (KULC Ch. 9 Ogden)—20-w, lat. 37° 30' 25", long. 112° 30' 37".

Long Valley Junction—K48EK, Long Valley TV, Orderville, UT 84758 (KUTV Ch. 2 Salt Lake City)—20-w, lat. 37° 30' 25", long. 112° 30' 37".

Long Valley Junction—K50GD (formerly K69BG), U. of Utah, Bldg. 179, 101 Wasatch Dr., Salt Lake City, UT 84112 (KUED Ch. 7 Salt Lake City)—20-w, lat. 37° 30' 25", long. 112° 30' 37".

Lynndyl—See K35GC, Delta.

Lynndyl—See K45GE, Delta.

Lynndyl—See K54DW, Delta.

Mammoth—See K33DL, Eureka.

Mammoth—See K39CR, Eureka.

Mammoth—See K43DA, Eureka.

Mammoth—See K45DD, Eureka.

Manila & Dutch John—K09LZ, U. of Utah, Media Services, 101 Wasatch Dr., Salt Lake City, UT 84112 (KUED Ch. 7 Salt Lake City)—5-w, lat. 40° 57' 16", long. 109° 27' 51".

Manila & Dutch John—K19DV, U. of Utah, Media Services, 101 Wasatch Dr., Salt Lake City, UT 84112 (KULC Ch. 9 Ogden)—20-w, lat. 40° 57' 34", long. 109° 24' 58".

Manila, Dutch John & Green Lake—K02HP, Daggett County TV Dept., County Courthouse, Manila, UT 84046 (KUTV Ch. 2 Salt Lake City)—10-w, lat. 40° 57' 16", long. 109° 27' 51".

Manila, Dutch John & Green Lake—K04HN, Daggett County TV Dept., County Courthouse, Manila, UT 84046 (KTVX Ch. 4 Salt Lake City)—10-w, lat. 40° 57' 16", long. 109° 27' 51".

Manila, Dutch John & Green Lake—K05FJ, Daggett County TV Dept., County Courthouse, Manila, UT 84046 (KSL-TV Ch. 5 Salt Lake City)—10-w, lat. 40° 57' 16", long. 109° 27' 51".

Manti & Ephraim—K09FM, Manti City Corp., City Recorder, Manti, UT 84642 (KUTV Ch. 2 Salt Lake City)—1-w, lat. 39° 14' 56", long. 111° 37' 48".

Manti & Ephraim—K11FP, Manti City Corp., City Recorder, Manti, UT 84642 (KTVX Ch. 4 Salt Lake City)—1-w, lat. 39° 14' 56", long. 111° 37' 48".

Manti & Ephraim—K13FF, Manti City Corp., City Recorder, Manti, UT 84642 (KSL-TV Ch. 5 Salt Lake City)—1-w, lat. 39° 14' 56", long. 111° 37' 48".

Manti & Ephraim—K25GS, Sanpete County, Courthouse Bldg., Manti, UT 84642 (KJZZ-TV Ch. 14 Salt Lake City)—100-w, lat. 39° 19' 23", long. 111° 46' 23".

Manti & Ephraim—K29EM (formerly K30AH), Sanpete County, Courthouse Bldg., Manti, UT 84642 (KSTU Ch. 13 Salt Lake City)—1-w, lat. 39° 12' 06", long. 111° 43' 39". Holds CP for change to lat. 39° 19' 23", long. 111° 46' 23". BPTT-990701JJ.

Manti & Ephraim—K31FN (formerly K32AJ), Sanpete County, Courthouse Bldg., Manti, UT 84642 (KBYU-TV Ch. 11 Provo)—1-w, lat. 39° 12' 06", long. 111° 43' 39". Holds CP for change to lat. 39° 19' 23", long. 111° 46' 23". BPTT-990701JH.

Manti, Ephraim & Fountain Green—K33FT, U. of Utah, Room 118, Bldg. 179, 101 Wasatch Rd., Salt Lake City, UT 84112 (KUED Ch. 7 Salt Lake City)—100-w, lat. 39° 12' 06", long. 111° 43' 39". Holds CP for change to lat. 39° 19' 23", long. 111° 46' 23". BPTT-990701JD.

Mantua—K08BK, Mantua City Corp., Mantua, UT 84302 (KUTV Ch. 2 Salt Lake City)—1-w, lat. 41° 30' 58", long. 111° 56' 53".

Mantua—K10BR, Mantua City Corp., Mantua, UT 84302 (KTVX Ch. 4 Salt Lake City)—1-w, lat. 41° 30' 58", long. 111° 56' 53".

Mantua—K13BV, Mantua City Corp., Mantua, UT 84302 (KSL-TV Ch. 5 Salt Lake City)—1-w, lat. 41° 30' 58", long. 111° 56' 53".

Marysville—K02BQ, Piute County, Courthouse, 21 N. Main, Junction, UT 84740 (KUTV Ch. 2 Salt Lake City)—10-w, lat. 38° 30' 13", long. 112° 12' 41".

Marysville—K04BO, Piute County, Courthouse, 21 N. Main, Junction, UT 84740 (KTVX Ch. 4 Salt Lake City)—10-w, lat. 38° 30' 13", long. 112° 12' 41".

Marysville—K05BH, Piute County, Courthouse, 21 N. Main, Junction, UT 84740 (KSL-TV Ch. 5 Salt Lake City)—10-w, lat. 38° 30' 13", long. 112° 12' 41".

Marysville—K34AL, Piute County, Courthouse, 21 N. Main, Junction, UT 84740—lat. 38° 30' 27", long. 112° 11' 50".

Marysville—K46FX (formerly K32AL), U. of Utah, Bldg. 179, 101 Wasatch Dr., Salt Lake City, UT 84112 (KUED Ch. 7 Salt Lake City)—20-w, lat. 38° 30' 27", long. 112° 11' 50". Note: Licensed as LPTV.

Marysville—K48GS (formerly K30CW), U. of Utah, Room 118, 101 Wasatch Dr., Salt Lake City, UT 84112-1729 (KULC Ch. 9 Ogden)—20-w, lat. 38° 30' 27", long. 112° 11' 50". Note: Licensed as LPTV.

Mayfield—K07PE, Mayfield Town TV, Mayfield, UT 84643 (KUED Ch. 7 Salt Lake City)—20-w, lat. 39° 07' 01", long. 111° 43' 40".

Mayfield—K09JH, Mayfield Town TV, Mayfield, UT 84643 (KTVX Ch. 4 Salt Lake City)—1-w, lat. 39° 07' 01", long. 111° 43' 40".

Mayfield—K11JK, Mayfield Town TV, Mayfield, UT 84643 (KSL-TV Ch. 5 Salt Lake City)—1-w, lat. 39° 07' 01", long. 111° 43' 40".

Mayfield—K13JP, Mayfield Town TV, Mayfield, UT 84643 (KUTV Ch. 2 Salt Lake City)—1-w, lat. 39° 07' 01", long. 111° 43' 40".

Mayfield—K15CD, Mayfield Town TV, Mayfield, UT 84643 (KSTU Ch. 13 Salt Lake City)—1-w, lat. 39° 07' 01", long. 111° 43' 40".

McCornick—See K42DR, Fillmore.

McCornick—See K46EI, Fillmore.

Meadow—See K36FY, Fillmore.

Meadow—See K38GT, Fillmore.

Meadow—See K40GD, Fillmore.

Meadow—See K42DR, Fillmore.

Meadow—See K46EI, Fillmore.

Meadow—See K50DE, Fillmore.

Midway—See K27GC, Heber.

Midway—See K31FP, Heber.

Milford—K08AO, Milford Area TV Assn., Box 752, Milford, UT 84751 (KUTV Ch. 2 Salt Lake City)—1-w, lat. 38° 31' 09", long. 112° 47' 00".

Milford—K10AL, Milford Area TV Assn., Box 752, Milford, UT 84751 (KTVX Ch. 4 Salt Lake City)—1-w, lat. 38° 31' 09", long. 112° 47' 00".

Milford—K12AQ, Milford Area TV Assn., Box 752, Milford, UT 84751 (KSL-TV Ch. 5 Salt Lake City)—1-w, lat. 38° 31' 09", long. 112° 47' 00".

Milford—See K18FU, Beaver County rural.

Milford & Beaver County (rural)—K16BO, U. of Utah, 205 Talmage Bldg., Salt Lake City, UT 84112 (KULC Ch. 9 Ogden)—100-w, lat. 39° 31' 05", long. 113° 17' 03".

Milford & Beaver County (rural)—K20GH (formerly K63BY), U. of Utah, Bldg. 179, 101

Utah—Translators

Wasatch Dr., Salt Lake City, UT 84112 (KUED Ch. 7 Salt Lake City)—100-w, lat. 38° 30' 32", long. 113° 17' 21".

Milford & Beaver County (rural)—K24FE (formerly K69EW), Bonneville Holding Co., Broadcast House, 5 Triad Center, Salt Lake City, UT 84180-1160 (KSL-TV Ch. 5 Salt Lake City)—50-w, lat. 38° 31' 12", long. 113° 17' 06". Holds CP for change to lat. 38° 31' 05", long. 113° 17' 03". BPTT-990217UA.

Milford & Beaver County (rural)—K26EA, Iron County, Box 429, 68 South 100 East, Parowan, UT 84761 (KJZZ-TV Ch. 14 Salt Lake City)—100-w, lat. 38° 31' 05", long. 113° 17' 03".

Milford, Hamilton Fort, Minersville & Newcastle—K15FQ (formerly K59BS), Fox Television Stations Inc., 5020 W. Amella Earhart Dr., Salt Lake City, UT 84116 (KSTU Ch. 13 Salt Lake City)—100-w, lat. 38° 30' 32", long. 113° 17' 21". Holds CP for change to lat. 38° 31' 05", long. 113° 17' 03". BPTT-20000731ACH.

Millard County—See K33FW, Beaver (rural).

Millard County—See K30GC, Beaver (rural).

Millard County—See K64B0, Delta.

Millard County rural—See K18EB, Beaver County.

Milton—See K08GA, Morgan.

Milton—See K10FW, Morgan.

Milton—See K12GI, Morgan.

Milton—See K27GA, Morgan.

Minersville—K05AT, Minersville TV Committee, Minersville, UT 84752 (KSL-TV Ch. 5 Salt Lake City)—1-w, lat. 38° 21' 10", long. 113° 06' 40".

Minersville—See K15FQ, Milford.

Modena—See K04CH, Beryl Junction.

Modena—K17FF, Iron County, Box 429, 68 South 100 East, Parowan, UT 84761 (KTVX Ch. 4 Salt Lake City)—10-w, lat. 37° 43' 14", long. 113° 45' 29".

Modena—See K21EI, Beryl.

Modena—See K25EF, Beryl.

Modena—See K27GB, Beryl Junction.

Modena—See K29FA, Beryl Junction.

Modena & Beryl Junction—K25GY (formerly K09PY), Iron County, Box 429, Parowan, UT 84761 (KSTU Ch. 13 Salt Lake City)—10-w, lat. 37° 43' 14", long. 113° 45' 29".

Modena, Beryl & New Castle—K23DV, Mineral TV District, Box 400, Hawthorne, NV 89415 (KJZZ-TV Ch. 14 Salt Lake City)—20-w, lat. 37° 42' 14", long. 113° 44' 29".

Modena-Beryl—K19DO, Iron County, 68 South 100 East, Parowan, UT 84761 (KBYU-TV Ch. 11 Provo)—20-w, lat. 37° 42' 14", long. 113° 44' 29".

Monroe—See K36CB, Richfield.

Monroe—See K38AQ, Richfield.

Monroe—See K40AB, Richfield.

Monroe—See K42AJ, Richfield.

Monroe—See K44DU, Richfield.

Montezuma Creek & Aneth—K02OI, San Juan County, 117 S. Main St., Monticello, UT 84535 (KUTV Ch. 2 Salt Lake City)—10-w, lat. 37° 16' 07", long. 109° 17' 28".

Montezuma Creek & Aneth—K05JN, San Juan County, 117 S. Main St., Monticello, UT 84535 (KSL-TV Ch. 5 Salt Lake City)—10-w, lat. 37° 16' 07", long. 109° 17' 28".

Monticello—See K25FC, Blanding.

Monticello—K30DC, Withers Broadcasting Co. of Colorado, Box 789, Grand Junction, CO 81502 (KREX-TV Ch. 5 Grand Junction, CO)—100-w, lat. 37° 51' 53", long. 109° 23' 11".

Monticello—See K36AK, Blanding.

Monticello—See K38AJ, Blanding.

Monticello—See K42AD, Blanding.

Monticello—See K44AG, Blanding.

Monticello—See K46AF, Blanding.

Monticello & Blanding—K08DA, San Juan County, County Courthouse, Monticello, UT 84535 (KUTV Ch. 2 Salt Lake City)—1-w, lat. 37° 50' 22", long. 109° 27' 40".

Monticello & Blanding—K10DQ, San Juan County, County Courthouse, Monticello, UT 84535 (KTVX Ch. 4 Salt Lake City)—1-w, lat. 37° 50' 22", long. 109° 27' 40".

Monticello & Blanding—K13KC, San Juan County, 117 S. Main St., Monticello, UT 84535 (KSL-TV Ch. 5 Salt Lake City)—10-w, lat. 37° 50' 22", long. 109° 27' 40".

Monticello & Blanding—K40AF, U. of Utah, 205 Talmage Bldg., Salt Lake City, UT 84112 (KUED Ch. 7 Salt Lake City)—100-w, lat. 37° 50' 22", long. 109° 27' 40".

Montoqua—See K04AZ, Santa Clara.

Morgan County—K29EP (formerly K62BM), Morgan County, 886 Morgan County Courthouse, Morgan, UT 84050 (KSTU Ch. 13 Salt Lake City)—100-w, lat. 41° 04' 11", long. 111° 39' 18".

Morgan, Milton & Mountain Green—K08GA, Morgan County, 886 Morgan County Courthouse, Morgan, UT 84050 (KUTV Ch. 2 Salt Lake City)—10-w, lat. 41° 04' 11", long. 111° 39' 19".

Morgan, Milton & Mountain Green—K10FW, Morgan County, 886 Morgan County

Courthouse, Morgan, UT 84050 (KTVX Ch. 4 Salt Lake City)—10-w, lat. 41° 04' 11", long. 111° 39' 19".

Morgan, Milton & Mountain Green—K12GI, Morgan County, 886 Morgan County Courthouse, Morgan, UT 84050 (KSL-TV Ch. 5 Salt Lake City)—10-w, lat. 41° 04' 11", long. 111° 39' 19".

Morgan, Milton & Mountain Green—K27GA (formerly K69AP), U. of Utah, Bldg. 179, 101 Wasatch Dr., Salt Lake City, UT 84112 (KUED Ch. 7 Salt Lake City)—100-w, lat. 41° 04' 11", long. 111° 39' 19".

Moroni—K52ER, Moroni City, City Hall, 36 N. Center, Moroni, UT 84646 (KJZZ-TV Ch. 14 Salt Lake City)—20-w, lat. 47° 36' 07", long. 120° 30' 32".

Moroni—K57HC, Sanpete County, Courthouse Bldg., Manti, UT 84642 (KUED Ch. 7 Salt Lake City)—20-w, lat. 39° 32' 50", long. 111° 34' 52".

Mount Pleasant—K08CC, Mount Pleasant City, 115 W. Main, Mount Pleasant, UT 84647—lat. 39° 32' 19", long. 111° 19' 55".

Mount Pleasant—K10CH, Mount Pleasant City, 115 W. Main, Mount Pleasant, UT 84647—lat. 39° 32' 19", long. 111° 19' 55".

Mount Pleasant—K12CC, Mount Pleasant City, 115 W. Main, Mount Pleasant, UT 84647 (KSL-TV Ch. 5 Salt Lake City)—lat. 39° 32' 19", long. 111° 19' 55".

Mount Pleasant—K22FW (formerly K57HK), Sanpete County, Courthouse Bldg., Manti, UT 84642—100-w, lat. 39° 32' 19", long. 111° 19' 55".

Mountain Green—See K08GA, Morgan.

Mountain Green—See K10FW, Morgan.

Mountain Green—See K12GI, Morgan.

Mountain Green—See K27GA, Morgan.

Mountain Home—See K08CS, Lapoint.

Mountain Home—See K10DD, Lapoint.

Mountain Home—See K12FG, Lapoint.

Mountain Home—See K45GN, Lapoint.

Mountain View—K25EE, Daggett County TV Dept., Box 218, Manila, UT 84046 (KTVX Ch. 4 Salt Lake City)—100-w, lat. 41° 06' 19", long. 110° 12' 13".

Myton—K25HH (formerly K67CK), Duchesne County, Drawer 270, Courthouse Bldg., Duchesne, UT 84021—lat. 40° 21' 45", long. 110° 47' 31".

Myton—K27GN (formerly K65CL), Duchesne County, Box 270, Duchesne, UT 84021 (KBYU-TV Ch. 11 Provo)—100-w, lat. 40° 21' 45", long. 110° 47' 31".

Myton—See K57CK, Tabiona.

Myton & area—K19EY (formerly K63EY), Duchesne County, Box 270, Duchesne, UT 84021 (KTVX Ch. 4 Salt Lake City)—100-w, lat. 40° 21' 45", long. 110° 47' 31".

Myton & area—K41GT (formerly K61CF), Duchesne County, Box 270, Duchesne, UT 84021 (KUTV Ch. 2 Salt Lake City)—100-w, lat. 40° 21' 45", long. 110° 47' 31".

Myton & area—K69DE, Duchesne County, Box 270, Duchesne, UT 84021 (KSL-TV Ch. 5 Salt Lake City)—100-w, lat. 40° 21' 45", long. 110° 47' 31".

Myton/Duchesne County rural area—K43AE, Station Partners, c/o CBS Inc., 51 W. 52nd St., New York, NY 10019 (KUTV Ch. 2 Salt Lake City)—100-w, lat. 40° 21' 45", long. 110° 47' 31". Note: Licensed as LPTV

Navajo Mountain School—K11TF, San Juan County, 117 S. Main St., Monticello, UT 84535 (KBYU-TV Ch. 11 Provo)—10-w, lat. 37° 00' 52", long. 110° 46' 20".

Navajo Mountain School—K13WH, San Juan County, 117 S. Main St., Monticello, UT 84535 (KSTU Ch. 13 Salt Lake City)—10-w, lat. 37° 00' 52", long. 110° 46' 20".

Nephi—K13IF, Bonneville Holding Co., Broadcast House, 5 Triad Center, Salt Lake City, UT 84180-1160 (KSL-TV Ch. 5 Salt Lake City)—1-w, lat. 39° 43' 33", long. 111° 49' 18".

New Harmony—See K02KN, Kanarraville.

New Harmony—See K06KQ, Kanarraville.

New Harmony—K49GA (formerly K52DW), Iron County School District, Box 429, Cedar City, UT 84761 (KULC Ch. 9 Ogden; KJZZ-TV Ch. 14 Salt Lake City)—20-w, lat. 37° 29' 13", long. 113° 12' 18".

New Harmony & Kanarraville—K51GI (formerly K54DS), Iron County, Box 429, Parowan, UT 84761 (KBYU-TV Ch. 11 Provo)—20-w, lat. 37° 29' 13", long. 113° 12' 18".

Newcastle—See K15FQ, Milford.

Newcastle—See K18FU, Beaver County rural.

Newcastle—See K21EI, Beryl.

Newcastle—See K22FS, Beaver County rural.

Newcastle—See K23DV, Modena.

Newcastle—See K25EF, Beryl.

North Creek—See K07GY, Beaver.

North Creek—See K09CS, Beaver.

North Creek—See K11CX, Beaver.

North Creek—See K13CV, Beaver.

Oak City—See K35GC, Delta.

Oak City—See K41GH, Delta.

Oak City—See K43GN, Delta.

Oak City—See K45GE, Delta.

Oak City—See K54DW, Delta.

Oakley—See K08MY, Peoa.

Oakley—See K100Q, Peoa.

Oakley—See K12PJ, Peoa.

Oakley—See K15FP, Peoa.

■ **Ogden**—KULX-CA (formerly KTLE-LP), Ch. 51, Airwaves Inc., 2260 Harrison Blvd., Ogden, UT 84401 (KSTS Ch. 48 San Jose, CA)—1000-w, lat. 41° 09' 57", long. 112° 00' 52".

Orangeville—K16EW (formerly K50DI), Emery County, Box 817, Castle Dale, UT 84513 (KULC Ch. 9 Ogden; KJZZ-TV Ch. 14 Salt Lake City)—100-w, lat. 39° 12' 36", long. 111° 08' 30". Holds CP for change to 16-w. BPTT-20000731AEJ.

Orangeville—K18FZ (formerly K58EE), Emery County, Box 817, Castle Dale, UT 84513 (KSTU Ch. 13 Salt Lake City)—100-w, lat. 39° 12' 36", long. 111° 08' 30".

Orangeville—K20GP (formerly K62BL), Emery County, Box 817, Castle Dale, UT 84513 (KBYU-TV Ch. 11 Provo)—100-w, lat. 39° 12' 36", long. 111° 08' 30".

Orangeville—K26EM, Emery County, Box 817, Castle Dale, UT 84513 (KJZZ-TV Ch. 14 Salt Lake City)—100-w, lat. 39° 12' 36", long. 111° 08' 30".

Orangeville—See K28GZ, Huntington.

Orangeville & Emery County (rural)—K22FX (formerly K17EY), U. of Utah, 101 Gardner Hall, Salt Lake City, UT 84112-1107 (KUED Ch. 7 Salt Lake City)—100-w, lat. 39° 13' 40", long. 111° 08' 46". Holds CP for change to lat. 39° 12' 36", long. 111° 08' 30". BPTT-20000731AER.

Orangeville, Castle Dale & Ferron & Huntington—K32FR (formerly K54DP), Emery County, Box 817, Castle Dale, UT 84513 (KTVX Ch. 4 Salt Lake City)—100-w, lat. 39° 12' 36", long. 111° 08' 30".

Orangeville, Castle Dale, Ferron & Huntington—K24FI (formerly K56EV), Emery County, Box 817, Castle Dale, UT 84513 (KSL-TV Ch. 5 Salt Lake City)—100-w, lat. 39° 12' 36", long. 111° 08' 30".

Orderville—K02EN, Long Valley TV, Orderville, UT 84758 (KUTV Ch. 2 Salt Lake City)—1-w, lat. 37° 16' 35", long. 112° 37' 35".

Orderville—K04EK, Long Valley TV, Orderville, UT 84758 (KTVX Ch. 4 Salt Lake City)—1-w, lat. 37° 16' 35", long. 112° 37' 35".

Orderville—K05DU, Long Valley TV, Orderville, UT 84758 (KSL-TV Ch. 5 Salt Lake City)—1-w, lat. 37° 16' 35", long. 112° 37' 35".

Orderville—K16BT, Orderville City, Box 36, Orderville, UT 84758 (KSTU Ch. 13 Salt Lake City)—10-w, lat. 37° 16' 35", long. 112° 37' 35".

Orderville—K18ET, Western Kane County Service District No. 1, Box 36, 28 N. Main, Kanab, UT 84741 (KJZZ-TV Ch. 14 Salt Lake City)—20-w, lat. 37° 16' 35", long. 112° 37' 35".

Orderville—K30CP, Orderville City, Box 36, Orderville, UT 84758 (KSTU Ch. 13 Salt Lake City)—10-w, lat. 37° 22' 26", long. 112° 35' 07".

Orderville—K44FU (formerly K51CH), Orderville City, Box 36, Orderville, UT 84758—10-w, lat. 37° 30' 25", long. 112° 30' 37".

Orderville & Glendale—K07OY, Long Valley TV, Orderville, UT 84758 (KUED Ch. 7 Salt Lake City)—1-w, lat. 37° 16' 35", long. 112° 37' 35".

Ouray—K44EL, Larry H. Miller Communications Corp., 5181 Amelia Earhart Dr., Salt Lake City, UT 84116 (KJZZ-TV Ch. 14 Salt Lake City)—100-w, lat. 39° 38' 40", long. 110° 20' 51".

Panguitch—K02BN, Panguitch City Corp., 55 S. Main, Panguitch, UT 84759 (KUTV Ch. 2 Salt Lake City)—5-w, lat. 37° 49' 19", long. 112° 27' 28".

Panguitch—K04AU, Panguitch City Corp., 55 S. Main, Panguitch, UT 84759 (KTVX Ch. 4 Salt Lake City)—1-w, lat. 37° 49' 19", long. 112° 27' 28".

Panguitch—K05BB, Panguitch City Corp., Box 77, 55 S. Main, Panguitch, UT 84759 (KSL-TV Ch. 5 Salt Lake City)—1-w, lat. 37° 49' 19", long. 112° 27' 28".

Panguitch—See K07JW, Garfield County.

Panguitch—K12DI, Panguitch City Corp., 55 S. Main, Panguitch, UT 84759 (KBYU-TV Ch. 11 Provo)—10-w, lat. 37° 49' 19", long. 112° 27' 28".

Panguitch—K34FN (formerly K18EW), U. of Utah, Media Services, 101 Wasatch Dr., Salt Lake City, UT 84112 (KULC Ch. 9 Ogden)—20-w, lat. 37° 49' 19", long. 112° 27' 28".

Panguitch & rural area—K10LV, Panguitch City Corp., 55 S. Main, Panguitch, UT 84759 (KSTU Ch. 13 Salt Lake City)—10-w, lat. 37° 49' 19", long. 112° 27' 28".

Paragonah—See K44DR, Parowan.

Paragonah—See K46DF, Parowan.

Paragonah—See K48FJ, Parowan.

Park City—K07LU, Summit County, Courthouse, Coalville, UT 84017 (KUED Ch. 7 Salt Lake City)—1-w, lat. 40° 38' 26", long. 111° 29' 22".

Park City—K09CI, Community Wireless of Park City Inc., 1372 427 Main St., Park City, UT 84060 (KUTV Ch. 2 Salt Lake City)—1-w, lat. 40° 38' 26", long. 111° 29' 22".

Park City—K11CO, Community Wireless of Park City Inc., 1372 427 Main St., Park City, UT 84060 (KTVX Ch. 4 Salt Lake City)—1-w, lat. 40° 38' 26", long. 111° 29' 22".

Park City—K25DL, U. of Utah, 205 Talmage Bldg., Salt Lake City, UT 84112 (KULC Ch. 9 Ogden)—100-w, lat. 40° 40' 59", long. 111° 31' 22".

Park City—K35OP, Fox Television Stations Inc., Box 22810, Houston, TX 77227 (KSTU Ch. 13 Salt Lake City)—100-w, lat. 40° 40' 59", long. 111° 31' 22".

Park City, Coalville, Snyderville & Kimball Junction—K15FL (formerly K47AJ), Summit County, Box 128, Courthouse, Coalville, UT 84017 (KUTV Ch. 2 Salt Lake City)—100-w, lat. 40° 40' 59", long. 111° 31' 22".

Park City, Coalville, Snyderville & Kimball Junction—K31FQ (formerly K49AR), Summit County, Box 128, Courthouse, Coalville, UT 84017 (KTVX Ch. 4 Salt Lake City)—100-w, lat. 40° 40' 59", long. 111° 31' 22".

***Park City, Snyderville & Kimball Junction**—K27GD (formerly K51AR), Summit County, Courthouse, Coalville, UT 84017 (KSL-TV Ch. 5 Salt Lake City)—100-w, lat. 40° 40' 59", long. 111° 31' 22".

***Park City, Snyderville & Kimball Junction**—K33FY (formerly K53BC), Summit County, Courthouse, Coalville, UT 84017 (KUED Ch. 7 Salt Lake City)—100-w, lat. 40° 40' 59", long. 111° 31' 22".

Parowan—K03AR, Iron County, Parowan, UT 84761 (KUTV Ch. 2 Salt Lake City)—10-w, lat. 37° 50' 31", long. 112° 58' 26".

Parowan—K03CD, Iron County, Parowan, UT 84761 (KTVX Ch. 4 Salt Lake City)—10-w, lat. 38° 09' 29", long. 112° 38' 13".

Parowan—K10CJ, Iron County, Parowan, UT 84761 (KSL-TV Ch. 5 Salt Lake City)—10-w, lat. 37° 50' 31", long. 112° 58' 26".

Parowan—K32AG, Iron County, Box 429, Parowan, UT 84761 (KUTV Ch. 2 Salt Lake City)—100-w, lat. 37° 50' 32", long. 112° 58' 27".

Parowan—K34AG, Iron County, Parowan, UT 84761 (KTVX Ch. 4 Salt Lake City)—100-w, lat. 37° 50' 32", long. 112° 58' 27".

Parowan—K36AI, Iron County, Parowan, UT 84761 (KSL-TV Ch. 5 Salt Lake City)—100-w, lat. 37° 50' 32", long. 112° 58' 27".

Parowan—K38CM, Iron County, Parowan, UT 84761 (KUED Ch. 7 Salt Lake City)—100-w, lat. 37° 50' 32", long. 112° 58' 10".

Parowan—K40CH, Iron County, Parowan, UT 84761 (KBYU-TV Ch. 11 Provo)—100-w, lat. 37° 50' 32", long. 112° 58' 27".

Parowan, Enoch, Summit & Paragonah—K48FJ, Iron City, 68 South 100 East, Parowan, UT 84761 (KSGI-TV Ch. 4 Cedar City)—100-w, lat. 37° 50' 32", long. 112° 58' 10".

Parowan, Paragonah, Enoch & Summit—K44DR, Iron County, Box 429, 68 South 100 East, Parowan, UT 84761 (KSGI-TV Ch. 4 Cedar City; KJZZ-TV Ch. 14 Salt Lake City)—100-w, lat. 37° 50' 32", long. 112° 58' 10".

Parowan, Paragonah, Enoch & Summit—K46DF, Iron County, Box 429, Parowan, UT 84761 (KULC Ch. 9 Ogden)—100-w, lat. 37° 50' 32", long. 112° 58' 10".

Parowan, Summit & Enoch—K42AF, Iron County, Parowan, UT 84761 (KSTU Ch. 13 Salt Lake City)—100-w, lat. 37° 50' 32", long. 112° 58' 27".

***Peoa**—K35GG (formerly K27DH), Summit County, Courthouse, Coalville, UT 84017—20-w, lat. 40° 43' 21", long. 111° 21' 49".

Peoa & Oakley—K08MY (formerly K08IE), Summit County, Courthouse, Coalville, UT 84017 (KUTV Ch. 2 Salt Lake City)—10-w, lat. 40° 43' 21", long. 111° 21' 49".

Peoa & Oakley—K100Q (formerly K10JB), Summit County, Courthouse, Coalville, UT 84017 (KTVX Ch. 4 Salt Lake City)—10-w, lat. 40° 43' 21", long. 111° 21' 49".

Peoa & Oakley—K12PJ (formerly K12JM), Summit County, Courthouse, Coalville, UT 84017 (KSL-TV Ch. 5 Salt Lake City)—10-w, lat. 40° 43' 21", long. 111° 21' 49".

Peoa & Oakley—K15FP (formerly K69AR), Summit County, Courthouse, Coalville, UT 84017 (KUED Ch. 7 Salt Lake City)—100-w, lat. 40° 43' 21", long. 111° 21' 49".

Pine Valley—K1100, Washington County Television Dept., 197 E. Tabernacle, St. George, UT 84770 (KTVX Ch. 4 Salt Lake City)—10-w, lat. 37° 30' 46", long. 113° 39' 14".

Pine Valley—See K34FW, Enterprise.

Pine Valley & Central—K08EN, Washington County Television Dept., 197 E. Tabernacle, St. George, UT 84770 (KSL-TV Ch. 5 Salt Lake City)—1-w, lat. 37° 30' 46", long. 113° 39' 14".

Price—See K06DR, Emery County.

Price—See K08AU, Emery County.

Price—See K10AZ, Emery County.

Price—See K12AZ, Emery County (rural).

Price—K18DF, U. of Utah, 205 Talmage Bldg., Salt Lake City, UT 84112 (KULC Ch. 9 Ogden)—100-w, lat. 39° 31' 49", long. 111° 03' 03".

Price—K21EZ, Larry H. Miller Communications Corp., 5181 Amelia Earhart Dr., Salt Lake City, UT 84116 (KJZZ-TV Ch. 14 Salt Lake City)—100-w, lat. 39° 45' 22", long. 110° 59' 26".

Price—K35CK, Fox TV Stations Inc., 5151 Wisconsin Ave. NW, Washington, DC 20016 (KSTU Ch. 13 Salt Lake City)—100-w, lat. 39° 31' 49", long. 111° 03' 03".

Price & Carbon County (rural)—K47GP (formerly K68AX), Carbon County, Carbon County Courthouse, Price, UT 84501 (KSL-TV Ch. 5 Salt Lake City)—100-w, lat. 39° 45' 22", long. 110° 59' 26".

Provo—K34DW, Three Angels Broadcasting Network Inc., Box 220, West Frankfort, IL

Utah—Translators

62896 (KTBN-TV Ch. 40 Santa Ana-Los Angeles, CA)—100-w, lat. 40° 05' 21", long. 111° 49' 19".

***Provo**—K55IT (formerly K60GA), Alpha & Omega Communications LLC, 131 North 900 West, Salt Lake City, UT 84116 (KOOG-TV Ch. 30 Ogden)—1000-w, lat. 40° 16' 56", long. 111° 56' 10". Holds CP for change to lat. 40° 16' 41", long. 111° 55' 58". BPTTL-2000-0907ABF.

Randolph & farm area north—K09BA, Norris Community TV Inc., 921 3rd West Ave., Kemmerer, WY 83101 (KTVX Ch. 4 Salt Lake City)—1-w, lat. 41° 39' 54", long. 111° 05' 55".

Randolph & farm area north—K11BF, Norris Community TV Inc., 921 3rd West Ave., Kemmerer, WY 83101 (KSL-TV Ch. 5 Salt Lake City)—1-w, lat. 41° 39' 54", long. 111° 05' 55".

Randolph & farm area north—K13QJ, Norris Community TV Inc., 921 3rd West Ave., Kemmerer, WY 83101 (KUTV Ch. 2 Salt Lake City)—10-w, lat. 41° 39' 54", long. 111° 05' 55".

Randolph & Woodruff—K24EC, Rich County Courthouse, Randolph, UT 84064 (KJZZ-TV Ch. 14 Salt Lake City)—100-w, lat. 41° 37' 31", long. 111° 07' 23".

Randolph & Woodruff—K26GH (formerly K47AI), Rich County Courthouse, Box 218, 20 S. Main, Randolph, UT 84064 (KUTV Ch. 2 Salt Lake City)—100-w, lat. 41° 37' 31", long. 111° 07' 23".

Randolph & Woodruff—K34FR (formerly K49AP), Rich County Courthouse, Box 218, 20 S. Main, Randolph, UT 84064 (KTVX Ch. 4 Salt Lake City)—20-w, lat. 41° 37' 31", long. 111° 07' 23".

Randolph & Woodruff—K36FS (formerly K51AP), Rich County Courthouse, Box 218, 20 S. Main, Randolph, UT 84064—lat. 41° 37' 31", long. 111° 07' 23".

Randolph & Woodruff—K38GN (formerly K55BS), U. of Utah, 205 Talmage Bldg., Salt Lake City, UT 84112 (KUED Ch. 7 Salt Lake City)—100-w, lat. 41° 37' 31", long. 111° 07' 23".

Randolph & Woodruff—K40FY (formerly K53AX), Rich County Courthouse, Box 218, 20 S. Main, Randolph, UT 84064 (KSTU Ch. 13 Salt Lake City)—100-w, lat. 41° 37' 31", long. 111° 07' 23".

Randolph (rural)—K07WG, Rich County Courthouse, Randolph, UT 84064 (KUED Ch. 7 Salt Lake City)—1-w, lat. 41° 39' 54", long. 111° 05' 55".

Randolph (rural)—K35GI (formerly K66FC), Rich County, Box 218, 20 S. Main, Randolph, UT 84064 (KJZZ-TV Ch. 14 Salt Lake City)—20-w, lat. 41° 39' 54", long. 110° 05' 55".

Redmond—See K15FF, Salina.

Redmond—See K17FC, Salina.

Redmond—See K19EM, Salina.

Redmond—See K21FL, Salina.

Redmond—See K23FK, Salina.

Redwash—See K07CY, Vernal.

Redwash—See K09CY, Vernal.

Redwash—See K11DF, Vernal.

Redwash—See K13HF, Vernal.

Richfield & Monroe—K44DU, Sevier County, Courthouse Bldg., Richfield, UT 84701 (KJZZ-TV Ch. 14 Salt Lake City)—100-w, lat. 38° 38' 04", long. 112° 03' 33".

Richfield, Elnore & Monroe—K36CB, U. of Utah, Media Services, 101 Wasatch Dr., Salt Lake City, UT 84112 (KULC Ch. 9 Ogden)—100-w, lat. 38° 38' 04", long. 112° 03' 33".

Richfield, Elnore & Sevier—K03AS, Sevier County, Courthouse Bldg., Richfield, UT 84701 (KUTV Ch. 2 Salt Lake City)—10-w, lat. 38° 38' 04", long. 112° 03' 33".

Richfield, Elnore & Sevier—K06BQ, Sevier County, Courthouse Bldg., Richfield, UT 84701 (KTVX Ch. 4 Salt Lake City)—10-w, lat. 38° 38' 04", long. 112° 03' 33".

Richfield, Elnore & Sevier—K07CQ, Sevier County, Courthouse Bldg., Richfield, UT 84701 (KSL-TV Ch. 5 Salt Lake City)—10-w, lat. 38° 38' 04", long. 112° 03' 33".

Richfield, Elnore area & Monroe—K40AB, Sevier County, Sevier County Clerk, Richfield, UT 84701 (KSTU Ch. 13 Salt Lake City)—1-w, lat. 38° 38' 04", long. 112° 03' 33".

Richfield, Monroe & Elnore area—K38AQ, Sevier County, Sevier County Clerk, Richfield, UT 84701 (KBYU-TV Ch. 11 Provo)—100-w, lat. 38° 38' 04", long. 112° 03' 33".

Richfield, Monroe & Sevier County (rural)—K42AJ, U. of Utah, Media Services, Room 118, 101 Wasatch Dr., Salt Lake City, UT 84112 (KUED Ch. 7 Salt Lake City)—100-w, lat. 38° 38' 04", long. 112° 03' 33".

Rockville—K04BB, Washington County Television Dept., 197 E. Tabernacle, St. George, UT 84770 (KTVX Ch. 4 Salt Lake City)—10-w, lat. 37° 09' 00", long. 113° 01' 48".

Rockville—K05AR, Washington County Television Dept., 197 E. Tabernacle, St. George, UT 84770 (KSL-TV Ch. 5 Salt Lake City)—10-w, lat. 37° 09' 00", long. 113° 01' 48".

Rockville—K07PX, MB Broadcasting, 95 E. Tabernacle St., St. George, UT 84770 (KVBC Ch. 3 Las Vegas, NV)—10-w, lat. 37° 09' 00", long. 113° 01' 48".

Rockville—K09CD, Washington County Television Dept., 197 E. Tabernacle, St. George, UT 84770 (KUTV Ch. 2 Salt Lake City)—10-w, lat. 37° 09' 00", long. 113° 01' 48".

Rockville—K40FU (formerly K60BI), Brigham Young U., C-302 HFAC, Provo, UT 84602

(KBYU-TV Ch. 11 Provo)—100-w, lat. 37° 09' 00", long. 113° 01' 48".

Roosevelt—See K08CS, Lapoint.

Roosevelt—See K10DD, Lapoint.

Roosevelt—See K12FG, Lapoint.

Roosevelt—K19CZ, Larry H. Miller Communications Corp., 5650 S. State St., Murray, UT 84107 (KJZZ-TV Ch. 14 Salt Lake City)—100-w, lat. 40° 19' 27", long. 110° 09' 19".

Roosevelt—See K45GN, Lapoint.

Roosevelt—K48GZ (formerly K53BB), Duchesne County, Box 270, Duchesne, UT 84021 (KBYU-TV Ch. 11 Provo)—100-w, lat. 40° 19' 27", long. 110° 09' 19".

Roosevelt—K50GO (formerly K55DG), Duchesne County, Box 270, Duchesne, UT 84021 (KSTU Ch. 13 Salt Lake City)—1-w, lat. 40° 19' 27", long. 110° 09' 19".

Salina—See K08CM, Sigurd.

Salina—See K10CT, Sigurd.

Salina—See K12CJ, Sigurd.

Salina & Redmond—K15FF (formerly K64BC), Sevier County, Sevier County Clerk, Monroe, UT 84754 (KUED Ch. 7 Salt Lake City)—10-w, lat. 38° 52' 37", long. 111° 52' 30". Holds CP for change to 20-w. BPTT-990701JF.

Salina & Redmond—K17FC (formerly K68DI), Sevier County, Sevier County Clerk, Richfield, UT 84701 (KULC Ch. 9 Ogden)—10-w, lat. 38° 52' 37", long. 111° 52' 30". Holds CP for change to 20-w. BPTT-990701JC.

Salina & Redmond—K19EM (formerly K62BP), Sevier County, Sevier County Clerk, Richfield, UT 84701 (KBYU-TV Ch. 11 Provo)—10-w, lat. 38° 52' 37", long. 111° 52' 30". Holds CP for change to 20-w. BPTT-990701JG.

Salina & Redmond—K21FL (formerly K66BK), Sevier County, Sevier County Clerk, Richfield, UT 84701 (KSTU Ch. 13 Salt Lake City)—10-w, lat. 38° 52' 37", long. 111° 52' 30". Holds CP for change to 20-w. BPTT-990701JE.

***Salina & Redmond**—K23FK (formerly K60FD), Sevier County, Courthouse Bldg., Richfield, UT 84701 (KJZZ-TV Ch. 14 Salt Lake City)—143-w, lat. 38° 52' 37", long. 111° 52' 30".

Salt Lake City—K59GS (formerly K46BJ), Alpha & Omega Communications, 131 North 900 West, Salt Lake City, UT 84110 (KUWB Ch. 30 Ogden)—1000-w, lat. 40° 46' 09", long. 111° 53' 17". Note: Licensed as LPTV.

Salt Lake City—K66FN, Azteca Broadcasting Corp., 323 E. San Joaquin St., Tulare, CA 93274—2000-w, lat. 40° 48' 29", long. 111° 53' 22".

Salt Lake North Beach—K13HI, Bonneville Holding Co., Broadcast House, 5 Triad Center,

Salt Lake City, UT 84180-1160 (KSL-TV Ch. 5 Salt Lake City)—1-w, lat. 40° 46' 09", long. 111° 53' 23".

Samak—K07US, Summit County Courthouse, Box 128, Coalville, UT 84017—1-w, lat. 40° 37' 56", long. 111° 15' 30".

Samak—K09VF, Summit County Courthouse, Box 128, Coalville, UT 84017—1-w, lat. 40° 37' 56", long. 111° 15' 30".

Samak—K11SX, Summit County Courthouse, Box 128, Coalville, UT 84017—lat. 40° 37' 56", long. 111° 15' 30".

Samak—K13VT, Summit County Courthouse, Box 128, Coalville, UT 84017—1-w, lat. 40° 37' 56", long. 111° 15' 30".

Sanpete County—See K49AO, Juab County.

Santa Clara—K35FS, Washington County Television Dept., 197 E. Tabernacle, St. George, UT 84770 (KSL-TV Ch. 5 Salt Lake City)—lat. 37° 09' 15", long. 113° 51' 32".

Santa Clara—K43CC, Fox TV Stations Inc., 5151 Wisconsin Ave. NW, Washington, DC 20016 (KSTU Ch. 13 Salt Lake City)—100-w, lat. 37° 09' 30", long. 113° 53' 20".

Santa Clara—K49AS, Washington County Television Dept., 197 E. Tabernacle, St. George, UT 84770—lat. 37° 09' 30", long. 113° 53' 20".

Santa Clara & Washington, UT & Littlefield, AZ—KVBT-LP, Ch. 41, MG Broadcasting Inc., 251 W. Hilton Dr., St. George, UT 84770 (KVBC Ch. 3 Las Vegas, NV)—100-w, lat. 37° 09' 30", long. 113° 53' 20". Note: Licensed as LPTV.

Santa Clara & Gunlock—K36FT (formerly K57BG), Brigham Young U., C-302 HFAC, Provo, UT 84602 (KBYU-TV Ch. 11 Provo)—100-w, lat. 37° 09' 30", long. 113° 53' 20".

Santa Clara, Montoqua & Veyo, UT & Littlefield, AZ—K04AZ, Washington County Television Dept., 197 E. Tabernacle, St. George, UT 84770 (KTVX Ch. 4 Salt Lake City)—10-w, lat. 37° 09' 18", long. 113° 52' 48".

Scipio—K39EH, Millard County, 60 S. Main St., Fillmore, UT 84631 (KJZZ-TV Ch. 14 Salt Lake City)—20-w, lat. 39° 11' 54", long. 112° 08' 33".

Scipio—K45EL, Millard County, 60 S. Main St., Fillmore, UT 84631 (KBYU-TV Ch. 11 Provo)—20-w, lat. 39° 11' 54", long. 112° 08' 33".

Scipio & Holden—K06DH, Millard County School District, 60 S. Main, Fillmore, UT 84631 (KUED Ch. 7 Salt Lake City)—1-w, lat. 39° 11' 54", long. 112° 08' 33".

Scipio & Holden—K08DP, Millard County School District, 60 S. Main, Fillmore, UT 84631 (KUTV Ch. 2 Salt Lake City)—10-w, lat. 39° 11' 54", long. 112° 08' 33".

Scipio & Holden—K10EB, Millard County School District, 60 S. Main, Fillmore, UT

- 84631 (KTVX Ch. 4 Salt Lake City)—10-w, lat. 39° 11' 54", long. 112° 08' 33".
- Scipio & Holden**—K12DH, Millard County School District, 60 S. Main, Fillmore, UT 84631 (KSL-TV Ch. 5 Salt Lake City)—10-w, lat. 39° 11' 54", long. 112° 08' 33".
- Scotfield**—K08CF, Carbon County, Carbon County Courthouse, Price, UT 84501 (KUTV Ch. 2 Salt Lake City)—1-w, lat. 39° 42' 40", long. 111° 09' 20".
- Scotfield**—K10CL, Carbon County, Carbon County Courthouse, Price, UT 84501 (KTVX Ch. 4 Salt Lake City)—1-w, lat. 39° 42' 40", long. 111° 09' 20".
- Scotfield**—K12CE, Carbon County, Carbon County Courthouse, Price, UT 84501 (KSL-TV Ch. 5 Salt Lake City)—1-w, lat. 39° 42' 40", long. 111° 09' 20".
- Sevier**—See K03AS, Richfield.
- Sevier**—See K06BQ, Richfield.
- Sevier**—See K07CQ, Richfield.
- Sevier County**—K35DX, Sevier County, Courthouse Bldg., Richfield, UT 84701 (KUTV Ch. 2 Salt Lake City)—100-w, lat. 38° 30' 38", long. 111° 47' 05".
- Sevier County (rural)**—K41GA (formerly K29CU), Sevier County, Sevier County Clerk, Richfield, UT 84701 (KSTU Ch. 13 Salt Lake City)—1-w, lat. 38° 30' 38", long. 111° 47' 05".
- Sevier County (rural)**—See K42AJ, Richfield.
- Sevier County (rural)**—K45FT (formerly K31DL), Sevier County, Sevier County Clerk, Richfield, UT 84701 (KTVX Ch. 4 Salt Lake City)—1-w, lat. 38° 30' 38", long. 111° 47' 05".
- Sevier County rural**—K33DU, Sevier County, Sevier County Clerk, Richfield, UT 84701 (KUED Ch. 7 Salt Lake City)—1-w, lat. 38° 30' 38", long. 111° 47' 05".
- Sigurd & Salina**—K08CM, Sevier County, Sevier County Clerk, Richfield, UT 84701 (KUTV Ch. 2 Salt Lake City)—10-w, lat. 38° 52' 37", long. 111° 52' 30".
- Sigurd & Salina**—K10CT, Sevier County, Sevier County Clerk, Richfield, UT 84701 (KTVX Ch. 4 Salt Lake City)—10-w, lat. 38° 52' 37", long. 111° 52' 30".
- Sigurd & Salina**—K12CJ, Sevier County, Sevier County Clerk, Richfield, UT 84701 (KSL-TV Ch. 5 Salt Lake City)—10-w, lat. 38° 52' 37", long. 111° 52' 30".
- Snyderville**—See K15FL, Park City.
- Snyderville**—See K27GD, Park City.
- Snyderville**—See K31FQ, Park City.
- Snyderville**—See K33FY, Park City.
- *Spanish Fork**—K49GD (formerly K52GC), Alpha & Omega Communications LLC, 131 North 900 West, Salt Lake City, UT 84116 (K00G-TV Ch. 30 Ogden)—592-w, lat. 40° 16' 41", long. 111° 55' 58".
- Spring Glen**—See K06DR, Emery County.
- Spring Glen**—See K08AU, Emery County.
- Spring Glen**—See K10AZ, Emery County.
- Spring Glen**—See K12AZ, Emery County (rural).
- Spring Glen**—K41FX (formerly K64AA), KUTV Holdings Inc., Suite 1200, 600 New Hampshire Ave., Washington, DC 20037 (KUTV Ch. 2 Salt Lake City)—100-w, lat. 39° 45' 22", long. 110° 59' 26".
- Spring Glen**—See K45FW, Duchesne County.
- St. George**—K02AV, Washington County Television Dept., 197 E. Tabernacle, St. George, UT 84770 (KVBC Ch. 3 Las Vegas, NV)—10-w, lat. 37° 04' 18", long. 113° 32' 34".
- St. George**—K08BN, Washington County Television Dept., 197 E. Tabernacle, St. George, UT 84770 (KSL-TV Ch. 5 Salt Lake City)—10-w, lat. 37° 04' 18", long. 113° 32' 34".
- St. George**—K11JE, Washington County Television Dept., 197 E. Tabernacle, St. George, UT 84770 (KVBC Ch. 3 Las Vegas, NV)—10-w, lat. 37° 04' 18", long. 113° 32' 34".
- St. George**—K13CA, Washington County Television Dept., 197 E. Tabernacle, St. George, UT 84770 (KTVX Ch. 4 Salt Lake City)—10-w, lat. 37° 04' 18", long. 113° 32' 34".
- St. George**—K16DS, Washington County Television Dept., 197 E. Tabernacle, St. George, UT 84770—100-w, lat. 37° 03' 49", long. 113° 34' 20".
- St. George**—K24CY, Larry H. Miller Communications Corp., 5650 S. State St., Murray, UT 84107 (KJZZ-TV Ch. 14 Salt Lake City)—100-w, lat. 37° 03' 50", long. 113° 34' 19".
- St. George**—K28GS (formerly K69CT), Washington County Television Dept., 197 E. Tabernacle, St. George, UT 84770 (KBYU-TV Ch. 11 Provo)—100-w, lat. 37° 03' 49", long. 113° 34' 20".
- St. George**—K51DV, U. of Utah, 205 Talmage Bldg., Salt Lake City, UT 84112 (KULC Ch. 9 Ogden)—100-w, lat. 37° 03' 49", long. 113° 34' 20".
- St. George**—K53BD, Washington County Television Dept., 197 E. Tabernacle, St. George, UT 84770 (KUED Ch. 7 Salt Lake City)—100-w, lat. 37° 03' 49", long. 113° 34' 20".
- St. George/Washington/Santa Clara**—KDLQ-LP, Ch. 55, MB Media Group Inc., Suite 200, St. George, UT 84770 (KSTU Ch. 13 Salt Lake City)—100-w, lat. 37° 04' 50", long. 113° 34' 19".
- Strawberry River**—See K08CT, Duchesne County.
- Strawberry River**—See K10DE, Duchesne County.
- Strawberry River**—See K12DL, Duchesne County.
- Summit**—See K42AF, Parowan.
- Summit**—See K44DR, Parowan.
- Summit**—See K46DF, Parowan.
- Summit**—See K48FJ, Parowan.
- Summit County**—K41GS (formerly K59AF), Summit County Courthouse, Coalville, UT 84017 (KUTV Ch. 2 Salt Lake City)—100-w, lat. 40° 51' 13", long. 111° 28' 44".
- Summit County**—K47HB (formerly K65AD), U. of Utah, 205 Talmage Bldg., Salt Lake City, UT 84112 (KUED Ch. 7 Salt Lake City)—100-w, lat. 40° 51' 18", long. 111° 28' 44".
- Summit County**—K49FR (formerly K63AC), Summit County Courthouse, Coalville, UT 84017 (KSL-TV Ch. 5 Salt Lake City)—100-w, lat. 40° 51' 18", long. 111° 28' 44".
- Summit County**—K51FY (formerly K61AB), Summit County Courthouse, Coalville, UT 84017 (KTVX Ch. 4 Salt Lake City)—100-w, lat. 40° 51' 18", long. 111° 28' 44".
- Summit County (rural areas)**—K22DM, U. of Utah, 205 Talmage Bldg., Salt Lake City, UT 84112 (KULC Ch. 9 Ogden)—100-w, lat. 40° 51' 18", long. 111° 28' 44".
- Summit County (rural areas)**—K43AA, Summit County Courthouse, Coalville, UT 84017 (KSTU Ch. 13 Salt Lake City)—100-w, lat. 40° 51' 18", long. 111° 28' 44".
- Summit County (rural)**—K17DG, Summit County Courthouse, Coalville, UT 84017 (KBYU-TV Ch. 11 Provo)—100-w, lat. 40° 51' 18", long. 111° 28' 44".
- Summit County (rural)**—K19DU, Summit County Courthouse, Box 128, Coalville, UT 84017 (KJZZ-TV Ch. 14 Salt Lake City)—100-w, lat. 40° 51' 18", long. 111° 28' 44".
- Tabiona**—See K07NV, Hanna.
- Tabiona**—See K09MQ, Hanna.
- Tabiona**—See K11ND, Hanna.
- Tabiona & Myton**—K57CK, U. of Utah, 205 Talmage Bldg., Salt Lake City, UT 84112 (KUED Ch. 7 Salt Lake City)—100-w, lat. 40° 21' 45", long. 110° 47' 31".
- Teasdale**—See K36DL, Bicknell.
- Teasdale**—See K42AE, Bicknell.
- Teasdale & Torrey**—K02BO, County of Wayne, County Clerk, Loa, UT 84747 (KUTV Ch. 2 Salt Lake City)—5-w, lat. 38° 17' 00", long. 111° 30' 37".
- Teasdale & Torrey**—K04BN, County of Wayne, County Clerk, Loa, UT 84747 (KTVX Ch. 4 Salt Lake City)—5-w, lat. 38° 17' 00", long. 111° 30' 37".
- Teasdale & Torrey**—K05BG, County of Wayne, County Clerk, Loa, UT 84747 (KSL-TV Ch. 5 Salt Lake City)—5-w, lat. 38° 17' 00", long. 111° 30' 37".
- Ticaboo**—K02ON, Garfield County, Courthouse Bldg., Panguitch, UT 84759 (KUTV Ch. 2 Salt Lake City)—1-w, lat. 37° 51' 31", long. 110° 42' 06".
- Ticaboo**—K04OJ, Garfield County, Courthouse Bldg., Panguitch, UT 84759 (KTVX Ch. 4 Salt Lake City)—1-w, lat. 37° 51' 31", long. 110° 42' 06".
- Ticaboo**—K05JS, Garfield County, Courthouse Bldg., Panguitch, UT 84759 (KSL-TV Ch. 5 Salt Lake City)—1-w, lat. 37° 51' 31", long. 110° 42' 06".
- Ticaboo**—K07VE, Garfield County, Courthouse Bldg., Panguitch, UT 84759 (KUED Ch. 7 Salt Lake City)—1-w, lat. 37° 51' 31", long. 110° 42' 06".
- Tooele**—K20ER, U. of Utah, Room 118, 101 Wasatch Dr., Salt Lake City, UT 84112 (KULC Ch. 9 Ogden)—100-w, lat. 40° 39' 33", long. 112° 12' 08". Note: Licensed as LPTV.
- Tooele**—K22DE, Fox Television Stations Inc., 5020 W. Amelia Earnhart Dr., Salt Lake City, UT 84116 (KUED Ch. 7 Salt Lake City)—lat. 40° 39' 33", long. 112° 12' 08".
- Tooele**—K24CQ, U. of Utah, Room 118, 101 Wasatch Dr., Salt Lake City, UT 84112-1729 (KUED Ch. 7 Salt Lake City)—100-w, lat. 40° 39' 33", long. 112° 12' 08". Note: Licensed as LPTV.
- *Tooele & Grantsville**—K52GL, Brigham Young U., C-302 HFAC, Provo, UT 84602 (K3YU-TV Ch. 11 Provo)—100-w, lat. 40° 39' 33", long. 112° 12' 08".
- Toquerville**—K03AL, Washington County Television Dept., 197 E. Tabernacle, St. George, UT 84770 (KVBC Ch. 3 Las Vegas, NV)—1-w, lat. 37° 16' 21", long. 113° 16' 34".
- Toquerville**—K05CP, U. of Utah, Media Services, 101 Wasatch Dr., Salt Lake City, UT 84112 (KUED Ch. 7 Salt Lake City)—1-w, lat. 37° 16' 21", long. 113° 16' 34".
- Toquerville**—K07CG, Washington County Television Dept., 197 E. Tabernacle, St. George, UT 84770 (KLAS-TV Ch. 8 Las Vegas, NV; KSL-TV Ch. 5 Salt Lake City)—1-w, lat. 37° 16' 21", long. 113° 16' 34".
- Toquerville**—K09KP, MB Broadcasting, 95 E. Tabernacle St., St. George, UT 84770 (KVBC Ch. 3 Las Vegas, NV)—10-w, lat. 37° 17' 22", long. 113° 16' 30".
- Toquerville**—K19ET (formerly K12BQ), Washington County Television Dept., 197 E. Tabernacle, St. George, UT 84770 (KTNV Ch. 13 Las Vegas, NV; KRTV Ch. 3 Great Falls, MT)—1-w, lat. 37° 16' 21", long. 113° 16' 34".
- Toquerville**—See K23FQ, Leeds.
- Torrey**—See K02BO, Teasdale.
- Torrey**—See K04BN, Teasdale.

Utah—Translators

Torrey—See K05BG, Teasdale.

Torrey—See K36DL, Bicknell.

Torrey—K40AH, U. of Utah, 205 Talmage Bldg., Salt Lake City, UT 84112 (KUED Ch. 7 Salt Lake City)—100-w, lat. 38° 16' 42", long. 111° 30' 34".

Torrey—See K42AE, Bicknell.

Tropic—K29BZ, Tropic City, City Clerk, Tropic, UT 84776 (KSTU Ch. 13 Salt Lake City)—10-w, lat. 37° 42' 46", long. 112° 04' 37".

Tropic & Cannonville—K02IF, Bryce Lions Club, Tropic, UT 84776 (KUTV Ch. 2 Salt Lake City)—10-w, lat. 37° 42' 46", long. 112° 04' 37".

Tropic & Cannonville—K04IN, Bryce Lions Club, Tropic, UT 84776 (KTVX Ch. 4 Salt Lake City)—10-w, lat. 37° 42' 46", long. 112° 04' 37".

Tropic & Cannonville—K05FY, Bryce Lions Club, Tropic, UT 84776 (KSL-TV Ch. 5 Salt Lake City)—10-w, lat. 37° 42' 46", long. 112° 04' 37".

Tropic & Cannonville—K31EL, U. of Utah, Media Services, 101 Wasatch Dr., Salt Lake City, UT 84112 (KULC Ch. 9 Ogden)—20-w, lat. 37° 42' 46", long. 112° 04' 37".

Uintah—K07VL, Duchesne County, Drawer 270, Courthouse Bldg., Duchesne, UT 84021 (KTVX Ch. 4 Salt Lake City)—1-w, lat. 40° 16' 12", long. 110° 24' 45".

Uintah—K09VZ, Duchesne County, Drawer 270, Courthouse Bldg., Duchesne, UT 84021 (KUTV Ch. 2 Salt Lake City)—1-w, lat. 40° 16' 12", long. 110° 24' 45".

Uintah—K11TL, Duchesne County, Drawer 270, Courthouse Bldg., Duchesne, UT 84021 (KSL-TV Ch. 5 Salt Lake City)—1-w, lat. 40° 16' 12", long. 110° 24' 45".

Uintah County (rural)—K16DA, U. of Utah, 205 Talmage Bldg., Salt Lake City, UT 84112 (KULC Ch. 9 Ogden)—10-w, lat. 40° 44' 20", long. 109° 28' 58".

Uintah County rural—See K33DO, Vernal.

Vernal—K15DI, Larry H. Miller Communications Corp., 5650 S. State St., Murray, UT 84107 (KJZZ-TV Ch. 14 Salt Lake City)—100-w, lat. 40° 22' 02", long. 109° 07' 49".

Vernal & Bonanza—K49AT, Uintah County, 401 County Bldg., Vernal, UT 84078 (KBYU-TV Ch. 11 Provo)—100-w, lat. 40° 21' 01", long. 109° 09' 49".

Vernal & Bonanza—K51AO, Uintah County, 401 County Bldg., Vernal, UT 84078 (KSTU Ch. 13 Salt Lake City)—1-w, lat. 40° 21' 01", long. 109° 09' 49".

Vernal & Uintah County rural—K33DO, U. of Utah, 101 Gardner Hall, Salt Lake City, UT 84112-1107 (KULC Ch. 9 Ogden)—100-w, lat. 40° 21' 01", long. 109° 09' 49".

Vernal, Bonanza & Redwash—K07CY, Uintah County, 674 South 2400 West, Vernal,

UT 84078 (KTVX Ch. 4 Salt Lake City)—10-w, lat. 40° 21' 01", long. 109° 09' 49".

Vernal, Bonanza & Redwash—K09CY, Uintah County, 674 South 2400 West, Vernal, UT 84078 (KUTV Ch. 2 Salt Lake City)—10-w, lat. 40° 21' 01", long. 109° 09' 49".

Vernal, Bonanza & Redwash—K11DF, Uintah County, 674 South 2400 West, Vernal, UT 84078 (KSL-TV Ch. 5 Salt Lake City)—10-w, lat. 40° 21' 01", long. 109° 09' 49".

Vernal, Bonanza & Redwash—K13HF, Uintah County, 674 South 2400 West, Vernal, UT 84078 (KUED Ch. 7 Salt Lake City)—10-w, lat. 40° 21' 01", long. 109° 09' 49".

Veyo—See K04AZ, Santa Clara.

Virgin—K02AW, Washington County Television Dept., 197 E. Tabernacle, St. George, UT 84770 (KUTV Ch. 2 Salt Lake City)—10-w, lat. 37° 13' 24", long. 113° 12' 40".

Virgin—K08BO, Washington County Television Dept., 197 E. Tabernacle, St. George, UT 84770 (KSL-TV Ch. 5 Salt Lake City)—10-w, lat. 37° 13' 24", long. 113° 12' 40".

Virgin—K15FN (formerly K110P), Washington County Television Dept., 197 E. Tabernacle St., St. George, UT 84770 (KVBC Ch. 3 Las Vegas, NV)—10-w, lat. 37° 13' 24", long. 113° 12' 40". Holds CP for change to lat. 37° 13' 45", long. 113° 13' 45". BPTT-990217WM.

Virgin—K17FG (formerly K13QK), Washington County Television Dept., 197 E. Tabernacle, St. George, UT 84770 (KTVX Ch. 4 Salt Lake City)—10-w, lat. 37° 13' 24", long. 113° 12' 40".

Virgin—K25HB (formerly K62BR), U. of Utah, 205 Talmage Bldg., Salt Lake City, UT 84112 (KUED Ch. 7 Salt Lake City)—20-w, lat. 37° 13' 45", long. 113° 13' 45".

Virgin—K29EU (formerly K64BE), Brigham Young U., C-302 HFAC, Provo, UT 84602 (KBYU-TV Ch. 11 Provo)—100-w, lat. 37° 13' 24", long. 113° 12' 40".

Wanship—K06JH, Summit County Courthouse, Coalville, UT 84017 (KUTV Ch. 2 Salt Lake City)—100-w, lat. 40° 48' 31", long. 111° 23' 41".

Wanship—K08JE, Summit County Courthouse, Coalville, UT 84017 (KTVX Ch. 4 Salt Lake City)—100-w, lat. 40° 48' 31", long. 111° 23' 41".

Wanship—K10KO, Summit County Courthouse, Coalville, UT 84017 (KSL-TV Ch. 5 Salt Lake City)—100-w, lat. 40° 48' 31", long. 111° 23' 41".

Wanship—K12LC, Summit County Courthouse, Coalville, UT 84017 (KUED Ch. 7 Salt Lake City)—100-w, lat. 40° 48' 31", long. 111° 23' 41".

Wanship—K27GE (formerly K55HH), Summit County, Box 128, Courthouse, Coalville, UT 84017 (KSTU Ch. 13 Salt Lake City)—10-w, lat. 40° 48' 31", long. 111° 23' 41".

***Washington**—K28EA, Washington County, 197 E. Tabernacle St., St. George, UT 84770 (KJZZ-TV Ch. 14 Salt Lake City)—100-w, lat. 37° 09' 15", long. 113° 53' 00".

Washington—See KVBT-LP, Santa Clara.

Washington & Washington County (rural)—K47AK, U. of Utah, 101 Gardner Hall, Salt Lake City, UT 84112-1107 (KUED Ch. 7 Salt Lake City)—100-w, lat. 37° 09' 15", long. 113° 51' 32".

***Washington County**—K51GH (formerly K21CI), U. of Utah, 205 Talmage Bldg., Salt Lake City, UT 84112 (KULC Ch. 9 Ogden)—100-w, lat. 37° 09' 15", long. 113° 53' 00". Holds CP for change to lat. 37° 09' 30", long. 113° 53' 20". BPTT-20000731ADL.

Washington County rural—See K47AK, Washington.

Wayne County (rural)—K39FO (formerly K13CY), County of Wayne, Courthouse Bldg., Loa, UT 84747 (KSL-TV Ch. 5 Salt Lake City)—10-w, lat. 38° 28' 20", long. 111° 48' 29".

Wellsville—See K08BR, Logan.

Wellsville—See K10BX, Logan.

Wellsville—See K13AZ, Logan.

Wendover—K08EI, Wendover City, Box 326, Wendover, UT 84083 (KUTV Ch. 2 Salt Lake City)—1-w, lat. 40° 44' 31", long. 114° 02' 06".

Wendover—K10ES, Wendover City, Box 326, Wendover, UT 84083 (KTVX Ch. 4 Salt Lake City)—1-w, lat. 40° 44' 31", long. 114° 02' 06".

Wendover—K12EB, Wendover City, Box 326, Wendover, UT 84083 (KSL-TV Ch. 5 Salt Lake City)—1-w, lat. 40° 44' 31", long. 114° 02' 06".

Wendover—K55GF, Fox Television Stations Inc., 5020 W. Amelia Earhart Dr., Salt Lake City, UT 84116 (KSTU Ch. 13 Salt Lake City)—20-w, lat. 40° 44' 31", long. 114° 02' 06".

Wendover—K57BE, Wendover City, Box 326, Wendover, UT 84083 (KUED Ch. 7 Salt Lake City)—20-w, lat. 40° 44' 31", long. 114° 02' 06".

West Millard County—See K39FR, Delta.

Woodland—K44FY (formerly K32EJ), Larry H. Miller Communications Corp., 5181 Amelia Earhart Dr., Salt Lake City, UT 84116 (KJZZ-TV Ch. 14 Salt Lake City)—100-w, lat. 40° 33' 27", long. 111° 14' 47". Holds CP for change to lat. 40° 33' 59", long. 111° 14' 31". BPTT-20000731ABW.

Woodland—K46CT, Summit County Courthouse, Coalville, UT 84017 (KSTU Ch. 13 Salt Lake City)—100-w, lat. 40° 34' 00", long. 111° 14' 30".

Woodland & Kamas—K26GI (formerly K54AE), Summit County Courthouse, Coalville, UT 84017 (KUED Ch. 7 Salt Lake City)—100-w, lat. 40° 37' 32", long. 111° 28' 50".

Holds CP for change to lat. 40° 35' 59", long. 111° 14' 31". BPTT-20000731ADN.

Woodland & Kamas—K42FA (formerly K52AE), Summit County Courthouse, Coalville, UT 84017 (KSL-TV Ch. 5 Salt Lake City)—100-w, lat. 40° 37' 32", long. 111° 28' 50". Holds CP for change to lat. 40° 33' 59", long. 111° 14' 31". BPTT-20000731ADT.

Woodland & Kamas—K48AE, Summit County Courthouse, Coalville, UT 84017 (KUTV Ch. 2 Salt Lake City)—100-w, lat. 40° 37' 32", long. 111° 28' 50".

Woodland & Kamas—K50AC, Summit County Courthouse, Coalville, UT 84017 (KTVX Ch. 4 Salt Lake City)—100-w, lat. 40° 37' 32", long. 111° 28' 50".

Woodruff—K08BV, Woodruff City TV, Woodruff, UT 84086 (KTVX Ch. 4 Salt Lake City)—1-w, lat. 41° 30' 47", long. 111° 05' 40".

Woodruff—K10CD, Woodruff City TV, Woodruff, UT 84086 (KUTV Ch. 2 Salt Lake City)—1-w, lat. 41° 30' 47", long. 111° 05' 40".

Woodruff—K12BX, Woodruff City TV, Woodruff, UT 84086 (KSL-TV Ch. 5 Salt Lake City)—1-w, lat. 41° 30' 47", long. 111° 05' 40".

Woodruff—See K24EC, Randolph.

Woodruff—See K26GH, Randolph.

Woodruff—See K34AP, Randolph.

Woodruff—See K36FS, Randolph.

Woodruff—See K38GN, Randolph.

Woodruff—See K40FY, Randolph.

Vermont

Barre—W54CV, WBVT Television Inc., 29 Church St., Burlington, VT 05401—750-w, lat. 44° 10' 26", long. 72° 36' 39". Holds CP for change to 10-w, lat. 44° 10' 35", long. 72° 26' 39". BMP TTL-990803JA. Note: Operating as LPTV.

Bellows Falls—W62AT, Mount Mansfield Television Inc., Box 608, Burlington, VT 05402 (WCAX-TV Ch. 3 Burlington)—100-w, lat. 43° 26' 17", long. 72° 27' 08".

Bennington—See W36AX, Manchester

Bennington—See W51AE, Adams, MA

Bennington, Manchester, Manchester Center & Manchester Depot—W69AD, Mt. Mansfield Television Inc., Box 608, Burlington, VT 05402 (WCAX-TV Ch. 3 Burlington)—100-w, lat. 43° 10' 00", long. 73° 06' 58".

Burlington—W16AL, Trinity Broadcasting Network Inc., 2442 Michelle Dr., Tustin, CA 92780 (KTBN-TV Ch. 40 Santa Ana-Los Angeles, CA)—1000-w, lat. 44° 21' 52", long. 72° 55' 53". Note: Licensed as LPTV

Virginia

***Burlington**—W36CP, NYN LLC, Box 793, Burlington, VT 05402-1793 (W27BI Plattsburgh, NY)—1000-w, lat. 44° 31' 40", long. 72° 48' 58". Note: Licensed as LPTV. Holds CP for change to 821-w, lat. 44° 34' 15", long. 71° 53' 40". BMPPTL-JG0601UQ.

Dorset—See W36AX, Manchester

Manchester—See W69AD, Bennington.

Manchester—WVBK-LP, Ch. 49, Vision 3 Broadcasting Inc., 5 Rear Eagle Court, Keene, NH 03431 (WXXA-TV Ch. 23 Albany, NY)—10-w, lat. 43° 09' 57", long. 73° 06' 57". Holds CP for change to 9.3-w, lat. 43° 09' 56", long. 73° 06' 59". BMTPT-971107IL.

Manchester Center—See W69AD, Bennington.

Manchester Depot—See W69AD, Bennington.

Manchester, Bennington & Dorset—W36AX, Vermont ETV Inc., 88 Ethan Allan Ave., Colchester, VT 05446 (WVTA Ch. 41 Windsor)—100-w, lat. 43° 09' 57", long. 73° 06' 57".

Monkton—W25BT, Northeast New York Public, Telecommunications Council, One Sesame St., Plattsburgh, NY 12901 (WCVE-TV Ch. 57 Plattsburgh, NY)—1000-w, lat. 44° 13' 24", long. 73° 07' 27".

Newport—W40BL, SMC Communications Inc., 87 Lake St., Rouses Point, NY 12979 (WWBI-LP Ch. 27 Plattsburgh, NY)—lat. 44° 55' 27", long. 72° 31' 34". Note: Licensed as LPTV.

North Bennington—See W53AS, Pownal.

Pownal & North Bennington—W53AS, Vermont ETV Inc., 88 Ethan Allan Ave., Colchester, VT 05446 (WVTA Ch. 41 Windsor)—100-w, lat. 42° 51' 47", long. 73° 13' 56".

Rutland—W63AD, C-22 FCC License Subsidiary LLC, 1330 Avenue of the Americas, New York, NY 10019 (WVNY Ch. 22 Burlington, VT-Plattsburgh, NY)—100-w, lat. 43° 38' 23", long. 72° 50' 10".

Rutland—W69AR, Mount Mansfield Television Inc., Joy Dr., South Burlington, VT 05403 (WCAX-TV Ch. 3 Burlington)—100-w, lat. 43° 34' 04", long. 73° 00' 32".

Rutland & West Rutland—W07AG, Viacom International Inc., 1515 Broadway, New York, NY 10036 (WNYT Ch. 13 Albany-Troy-Schenectady, NY)—1-w, lat. 43° 34' 58", long. 73° 00' 50".

West Rutland—See W07AG, Rutland.

White River Junction—W65AM, Hearst-Argyle Stations Inc., 959 8th Ave., New York, NY 10019 (WVNE Ch. 31 Hartford, VT-Hanover, NH)—100-w, lat. 43° 39' 14", long. 72° 17' 43".

Abingdon—WAPW-LP, Ch. 60, Holston Valley Broadcasting Corp., Box WKPT, Kingsport, TN 37662 (WKPT-TV Ch. 19 Kingsport-Johnson City, TN-Bristol, VA)—1-w, lat. 36° 49' 15", long. 82° 04' 40".

Amherst—W80AN, Blue Ridge ETV Assn., Box 13246, Roanoke, VA 24032 (WBRA-TV Ch. 15 Roanoke)—100-w, lat. 37° 34' 15", long. 79° 11' 15".

Appomattox—W04CI, Paul H. Passink, Box 7U, Rte. 2, Concord, VA 24538—lat. 37° 17' 10", long. 78° 50' 30".

Austinville—See WKPZ-LP Wytheville.

Bergton & Criders—W07BL, County of Rockingham, 408 County Office Bldg., Harrisonburg, VA 22801 (WVIR-TV Ch. 29 Charlottesville)—10-w, lat. 38° 43' 32", long. 79° 00' 32".

Bergton & Criders—W11AZ, County of Rockingham, 408 County Office Bldg., Harrisonburg, VA 22801 (WUSA Ch. 9 Washington, DC)—10-w, lat. 38° 43' 32", long. 79° 00' 32".

Bergton & Criders—W13BB, County of Rockingham, 408 County Office Bldg., Harrisonburg, VA 22801 (WTTG Ch. 5 Washington, DC)—10-w, lat. 38° 43' 32", long. 79° 00' 32".

Big Stone Gap, East Stone Gap, Little Stone Gap & Little Italy Bottom—W07BC, Roy H. Park Broadcasting of Tri-Cities Inc., Box 1130, 338 E. Main St., Johnson City, TN 37601—1-w, lat. 36° 50' 27", long. 82° 44' 16".

Bland—W69AK, Blue Ridge ETV Assn., Box 13246, Roanoke, VA 24032 (WBRA-TV Ch. 15 Roanoke)—100-w, lat. 37° 05' 48", long. 81° 07' 24".

Bridgewater, Waynesboro & Lexington—W31CE, Virginia Broadcasting Corp., 503 E. Market St., Charlottesville, VA 22902 (WVIR-TV Ch. 29 Charlottesville)—1000-w, lat. 38° 09' 54", long. 79° 18' 54". Holds CP for change to 644-w. BPTT-980601RY.

Castlewood—W57AI, Russell County Board of Supervisors, Box 1208, Lebanon, VA 24266 (WKPT-TV Ch. 19 Kingsport-Johnson City, TN-Bristol, VA)—100-w, lat. 36° 56' 23", long. 82° 13' 55".

Castlewood—W58CY, Russell County Board of Supervisors, Box 1208, Lebanon, VA 24266 (WJHL-TV Ch. 11 Johnson City-Kingsport, TN-Bristol, VA)—100-w, lat. 36° 56' 23", long. 82° 13' 55". Holds CP for change to lat. 36° 56' 32", long. 82° 13' 54". BPTT-980429JB.

Charlottesville—W19BB, Shenandoah Valley Educational TV Corp., 298 Port Republic Rd., Harrisonburg, VA 22801 (WVPT Ch. 51 Staunton)—100-w, lat. 37° 58' 58", long. 78° 29' 00".

***Charlottesville**—W55CT, Tiger Eye Broadcasting Corp., Suite 500, 3400 Lakeside Dr., Miramar, FL 33027 (KTBN-TV Ch. 40 Santa

Ana-Los Angeles, CA)—964-w, lat. 37° 57' 02", long. 78° 43' 47". Note: Licensed as LPTV.

Charlottesville—W64AO, Benedek License Corp., Stewart Square Bldg., Suite 210, 303 W. State St., Rockford, IL 61101 (WHSV-TV Ch. 3 Harrisonburg)—1000-w, lat. 37° 59' 03", long. 78° 28' 52".

Chase City, Mecklenburg County (rural) & South Hill—W77AE, Central Virginia Educational TV Corp., Box 3237, 23 Sesame St., Richmond, VA 23235 (WCVE-TV Ch. 23 Richmond)—100-w, lat. 36° 48' 18", long. 78° 20' 38".

Chase City, Mecklenburg County (rural) & South Hill—W79AT, Central Virginia Educational TV Corp., Box 3237, 23 Sesame St., Richmond, VA 23235 (WCVW Ch. 57 Richmond)—100-w, lat. 36° 46' 18", long. 78° 20' 38".

Chesapeake—WITD-LP, Ch. 65, WAVY Television Inc., 300 Wavy St., Portsmouth, VA 23704 (WAVY-TV Ch. 10 Portsmouth-Norfolk-Newport News)—lat. 36° 43' 55", long. 76° 14' 28".

Craddockville—See W25AA, Onancock.

Craddockville—See W41AC, Onancock.

Craddockville—See W44AD, Onancock.

Craddockville—W52AB, County of Accomack, Box 388, Accomack, VA 23301 (WHRO-TV Ch. 15 Hampton-Norfolk)—100-w, lat. 37° 36' 11", long. 75° 50' 33".

Craddockville—W58AK, County of Accomack, Box 388, Accomack, VA 23301 (WTKR Ch. 3 Norfolk)—100-w, lat. 37° 36' 11", long. 75° 50' 33".

Craddockville—See W60AL, Onancock.

Craddockville—W63AM, County of Accomack, Box 388, Accomack, VA 23301 (WAVY-TV Ch. 10 Portsmouth-Norfolk-Newport News)—100-w, lat. 37° 36' 11", long. 75° 50' 33".

Craddockville & Onancock—W68BH, County of Accomack, Box 388, Accomack, VA 23301 (WVEC-TV Ch. 13 Hampton-Norfolk)—1000-w, lat. 37° 36' 11", long. 75° 50' 33".

Criders—See W07BL, Bergton.

Criders—See W11AZ, Bergton.

Criders—See W13BB, Bergton.

Culpeper—See W49AV, Ruckersville.

Danville—W58DE (formerly W63CR), Tri-State Christian TV Inc., Box 1010, Marion, IL 62959 (WLXI-TV Ch. 61 Greensboro, NC)—1000-w, lat. 36° 44' 28", long. 79° 23' 05".

Danville—W66BI, Central Virginia Educational Telecommunications Corp., Box 3237, Sesame St., Richmond, VA 23235 (WCVE-TV Ch. 23 Richmond)—100-w, lat. 36° 44' 28", long. 79° 23' 05".

Dickinsonville—W63AK, Russell County Board of Supervisors, Box 1208, Lebanon, VA 24266 (WKPT-TV Ch. 19 Kingsport-Johnson City, TN-Bristol, VA)—100-w, lat. 36° 50' 57", long. 82° 11' 03".

Dickinsonville—W65AR, Russell County Board of Supervisors, Box 1208, Lebanon, VA 24266 (WJHL-TV Ch. 11 Johnson City-Kingsport, TN-Bristol, VA)—100-w, lat. 36° 50' 57", long. 82° 11' 03".

Drockett—See WKPZ-LP Wytheville.

East Stone Gap—See W07BC, Big Stone Gap.

Fort Chiswell—See WKPZ-LP Wytheville.

Front Royal—See W28AZ, Winchester

■ Front Royal—WAZF-CA, Ch. 28, Ruarch Assoc. Limited Partnership, Box 10, 123 E. Court St., Woodstock, VA 22664 (WAZT-LP Ch. 10 Woodstock)—1000-w, lat. 39° 11' 12", long. 78° 09' 06".

Fulks Run—W45AW, Shenandoah Valley Educational TV Corp., 298 Port Republic Rd., Harrisonburg, VA 22801 (WVPT Ch. 51 Staunton)—100-w, lat. 38° 36' 31", long. 78° 54' 07".

Garden City, Hidden Valley, South Salem & Sugar Loaf—W04AG, Schurz Investment Partnership, Box 7, Roanoke, VA 24022-0007 (WDBJ Ch. 7 Roanoke)—1-w, lat. 37° 15' 01", long. 79° 56' 00".

Gate City & Weber City—WKTP-LP, Ch. 7, Holston Valley Broadcasting Corp., Box WKPT, Kingsport, TN 37662 (WKPT-TV Ch. 19 Kingsport-Johnson City, TN-Bristol, VA)—1-w, lat. 36° 38' 29", long. 82° 32' 39".

Gloucester—W51BH, Lockwood Broadcasting Inc., Box 949, Hampton, VA 23669 (WPEN-LP Ch. 68 Hampton)—lat. 37° 17' 09", long. 76° 30' 51".

Halifax—See W71AH, South Boston.

Halifax—See W73AJ, South Boston.


Hampton—W18BS, National Minority TV Assn., Box C-11951, Santa Ana, CA 92711 (KTBN-TV Ch. 40 Santa Ana-Los Angeles, CA)—2000-w, lat. 37° 05' 07", long. 76° 25' 37".

Hampton—W47CE (formerly W62CN), Lockwood Broadcasting Inc., Box 949, Hampton, VA 23669 (WPEN-LP Ch. 68 Hampton)—1000-w, lat. 37° 00' 54", long. 76° 23' 03".

Hampton—W68BI, Lockwood Broadcasting Inc., Box 949, Hampton, VA 23669 (KTBN-TV Ch. 40 Santa Ana-Los Angeles, CA)—1000-w, lat. 37° 00' 54", long. 76° 23' 03".

Hampton—WTTD-LP (formerly W59CE), Ch. 59, WAVY Television Inc., 300 Wavy St., Portsmouth, VA 23704 (WAVY-TV Ch. 10 Portsmouth-Norfolk-Newport News)—1000-w, lat. 37° 01' 31", long. 76° 20' 34". Note: Licensed as LPTV. Holds CP for change to 900-w. BMTPTL-931026JG.

Harrisonburg—See W16AA, Rockingham County.



Are you mapping your future?

We have cable system boundaries and TV station contours ready to use in your mapping software!

For information call at 800.771.9202

Harrisonburg—See W18AA, Rockingham County.

Harrisonburg—W28BF, Virginia Broadcasting Corp., Box 769, Charlottesville, VA 22902 (WVIR-TV Ch. 29 Charlottesville)—1000-w, lat. 38° 23' 34", long. 78° 46' 13".

Harrisonburg—See W46AE, Rockingham County.

■ **Harrisonburg**—WVAZ-CA (formerly W24AZ), Ch. 24, Ruarch Assoc. LLC, 123 E. Court St., Woodstock, VA 22664 (WAZT-LP Ch. 10 Woodstock)—131-w, lat. 38° 51' 33", long. 78° 48' 19".

Harrisonburg & central Rockingham County—W21AC, County of Rockingham, 408 County Office Bldg., Harrisonburg, VA 22801 (WHSV-TV Ch. 3 Harrisonburg; WVIR-TV Ch. 29 Charlottesville)—100-w, lat. 38° 36' 31", long. 78° 54' 07".

Harrisonburg & central Rockingham County—W39AD, County of Rockingham, 408 County Office Bldg., Harrisonburg, VA 22801 (WUSA Ch. 9 Washington, DC)—100-w, lat. 38° 36' 31", long. 78° 54' 07".

Hidden Valley—See W04AG, Garden City.

Honaker—W51AD, Russell County Board of Supervisors, Box 1208, Lebanon, VA (WJHL-TV Ch. 11 Johnson City-Kingsport, TN-Bristol, VA)—100-w, lat. 37° 03' 08", long. 82° 02' 09".

Honaker—W55AK, Russell County Board of Supervisors, Box 1208, Lebanon, VA (WKPT-TV Ch. 19 Kingsport-Johnson City, TN-Bristol, VA)—100-w, lat. 37° 03' 08", long. 82° 02' 09".

Jackson Ferry—See WKPZ-LP, Wytheville.

Lexington—See W31CE, Bridgewater.

Little Italy Bottom—See W07BC, Big Stone Gap.

Little Stone Gap—See W07BC, Big Stone Gap.

Lovingson—W70AP, Central Virginia Educational Telecomm. Corp., Box 3237, Sesame St., Richmond, VA 23235 (WCVE-TV Ch. 23 Richmond)—100-w, lat. 37° 47' 52", long. 78° 54' 02".

Luray—W38AV, Shenandoah Valley Educational TV Corp., 298 Port Republic Rd., Harrisonburg, VA 22801 (WVPT Ch. 51 Staunton)—100-w, lat. 38° 36' 05", long. 78° 37' 57".

Lynchburg—W40BM, Trinity Broadcasting Network Inc., 2442 Michelle Dr., Tustin, CA

92780 (KTBN-TV Ch. 40 Santa Ana-Los Angeles, CA)—lat. 37° 28' 15", long. 79° 22' 34".

Madison—See W49AV, Ruckersville.

Mappsville—W36BK, WAVY Television Inc., 300 Wavy St., Portsmouth, VA 23704 (WAVY-TV Ch. 10 Portsmouth-Norfolk-Newport News)—lat. 37° 50' 27", long. 75° 34' 21".

Marion—W13AR, Roy H. Park Broadcasting of Tri-Cities Inc., Box 1130, 338 E. Main St., Johnson City, TN 37601 (WJHL-TV Ch. 11 Johnson City-Kingston, TN-Bristol, VA)—1-w, lat. 36° 54' 06", long. 81° 32' 34".

Marion—W43BO, Max Television Tri-Cities LP, No. 198, 5501 Greenwich Rd., Virginia Beach, VA 23462 (WEMT Ch. 39 Greeneville, TN)—1000-w, lat. 36° 54' 08", long. 81° 32' 33". Note: Licensed as LPTV

Max Meadows—See WKPZ-LP, Wytheville.

Mecklenburg County—See W77AE, Chase City.

Mecklenburg County—See W79AT, Chase City.

Monterey—W08CW, Shenandoah Valley Educational TV Corp., 298 Port Republic Rd., Harrisonburg, VA 22801 (WVPT Ch. 51 Staunton)—10-w, lat. 38° 20' 39", long. 79° 35' 47".

New Market—W56AE, Board of Supervisors of Shenandoah County, Box 452, Woodstock, VA 22664 (WRC-TV Ch. 4 Washington, DC)—100-w, lat. 38° 36' 05", long. 78° 37' 57".

New Market—W59AC, Board of Supervisors of Shenandoah County, Box 452, Woodstock, VA 22664 (WUSA Ch. 9 Washington, DC)—100-w, lat. 38° 36' 05", long. 78° 37' 57".

New Market—W61AB, Board of Supervisors of Shenandoah County, Box 452, Woodstock, VA 22664 (WTTG Ch. 5 Washington, DC)—100-w, lat. 38° 36' 05", long. 78° 37' 57".

Oak Grove—W73AS, Central Virginia Educational Telecommunications Corp., Box 3237, 23 Sesame St., Richmond, VA 23235 (WCVE-TV Ch. 23 Richmond)—100-w, lat. 38° 09' 55", long. 77° 00' 03".

Onancock—See W68BH, Craddockville.

Onancock & Craddockville—W25AA, County of Accomack, Box 388, Accomack, VA 23301 (WHRO-TV Ch. 15 Hampton-Norfolk)—1000-w, lat. 37° 50' 27", long. 75° 34' 21".

Onancock & Craddockville—W41AC, County of Accomack, Box 388, Accomack, VA 23301 (WAVY-TV Ch. 10 Portsmouth-Norfolk-Newport News)—1000-w, lat. 37° 50' 27", long. 75° 34' 21".

Onancock & Craddockville—W44AD, County of Accomack, Box 388, Accomack, VA 23301 (WTKR Ch. 3 Norfolk)—1000-w, lat. 37° 50' 27", long. 75° 34' 21".

Onancock & Craddockville—W60AL, County of Accomack, Box 388, Accomack, VA 23301 (WVEC-TV Ch. 13 Hampton-Norfolk)—1000-w, lat. 37° 50' 27", long. 75° 34' 21".

Patrick County—See W67AE, Stuart.

Pennington Gap—WMEV-LP, Ch. 4, Holston Valley Broadcasting Corp., Box WKPT, Kingsport, TN 37662 (WKPT-TV Ch. 19 Kingsport-Johnson City, TN-Bristol, VA)—10-w, lat. 36° 45' 00", long. 83° 01' 37".

***Richmond**—W40BP (formerly W67DA), National Minority TV Inc., Suite A-831, 14252 Culver Dr., Irvine, CA 92604 (KTBN-TV Ch. 40 Santa Ana-Los Angeles, CA)—1000-w, lat. 37° 30' 52", long. 77° 30' 28". Holds CP for change to 930-w. BMMPTT-JG0601WJ.

Roanoke—W05AA, Westfield News Advertiser Inc., Suite 301, 800 17th St. NW, Washington, DC 20006 (WSET-TV Ch. 13 Lynchburg)—1-w, lat. 37° 13' 56", long. 80° 02' 51".

***Roanoke**—W54BT, Brunson/Ross Communications LLC, 3900 Main St., Philadelphia, PA 19127 (WDRG Ch. 24 Danville)—2000-w, lat. 37° 22' 23", long. 79° 55' 40". Note: Licensed as LPTV.

Rockfish Valley—W39AK, Central Virginia Educational TV Corp., Box 3237, 23 Sesame St., Richmond, VA 23235 (WCVE-TV Ch. 23 Richmond)—10-w, lat. 37° 54' 20", long. 78° 55' 54".

Rockingham County—See W21AC, Harrisonburg.

Rockingham County—See W39AD, Harrisonburg.

Rockingham County & Harrisonburg—W16AA, County of Rockingham, 408 County Office Bldg., Harrisonburg, VA 22801 (WVIR-TV Ch. 29 Charlottesville)—1-w, lat. 38° 23' 34", long. 78° 46' 13".

Rockingham County & Harrisonburg—W18AA, County of Rockingham, 408 County Office Bldg., Harrisonburg, VA 22801 (WUSA Ch. 9 Washington, DC)—100-w, lat. 38° 23' 34", long. 78° 46' 13".

Rockingham County & Harrisonburg—W46AE, County of Rockingham, 408 County Office Bldg., Harrisonburg, VA 22801 (WTTG Ch. 5 Washington, DC)—100-w, lat. 38° 23' 34", long. 78° 46' 13".

Rockingham County (central)—W33AC, County of Rockingham, 408 County Office Bldg., Harrisonburg, VA 22801—lat. 38° 36' 31", long. 78° 54' 07".

Ruckersville, Culpeper & Madison—W49AV, Shenandoah Valley Educational TV Corp., 298 Port Republic Rd., Harrisonburg, VA 22801 (WVPT Ch. 51 Staunton)—1000-w, lat. 38° 28' 43", long. 78° 24' 58".

Rural Retreat—See WKPZ-LP, Wytheville.

Rustburg—W60BM, Central Virginia Educational Telecomm. Corp., Box 3237, 23 Sesame St., Richmond, VA 23235 (WCVE-TV Ch. 23 Richmond)—1000-w, lat. 37° 17' 07", long. 79° 05' 25".

South Boston & Halifax—W71AH, Central Virginia Educational TV Corp., Box 3237, 23 Sesame St., Richmond, VA 23235 (WCVE-TV Ch. 23 Richmond)—100-w, lat. 36° 45' 25", long. 78° 58' 29".

South Boston & Halifax—W73AJ, Central Virginia Educational Telecommunications Corp., Box 3237, 23 Sesame St., Richmond, VA 23235 (WCVV Ch. 57 Richmond)—100-w, lat. 36° 45' 25", long. 78° 58' 29".

South Hill—See W77AE, Chase City.

South Hill—See W79AT, Chase City.

South Salem—See W04AG, Garden City.

Staunton—W67AF, Virginia Broadcasting Corp., Box 769, Charlottesville, VA 22902 (WVIR-TV Ch. 29 Charlottesville)—100-w, lat. 38° 09' 54", long. 79° 18' 51".

Staunton & Waynesboro—WAZM-LP (formerly W25AZ), Ch. 25, Ruarch Assoc. Limited Partnership, Box 10, 123 E. Court St., Woodstock, VA 22664 (WAZT-LP Ch. 10 Woodstock)—lat. 38° 26' 52", long. 78° 43' 53". Note: Licensed as LPTV

Stuart & Patrick County (portions)—W67AE, Blue Ridge ETV Assn., Box 13246, Roanoke, VA 24032 (WBRA-TV Ch. 15 Roanoke)—100-w, lat. 36° 43' 00", long. 80° 19' 00".

Suffolk—WBTD-LP, Ch. 66, WAVY Television Inc., 300 Wavy St., Portsmouth, VA 23704 (WAVY-TV Ch. 10 Portsmouth-Norfolk-Newport News)—lat. 36° 49' 14", long. 76° 30' 41".

Suffolk—WKTD-LP, Ch. 69, WAVY Television Inc., 300 Wavy St., Portsmouth, VA 23704 (WAVY-TV Ch. 10 Portsmouth-Norfolk-Newport News)—lat. 36° 49' 46", long. 76° 17' 56".

Sugar Loaf—See W04AG, Garden City.

Sugar Loaf Mountain—W67AB, Blue Ridge ETV Assn., Box 13246, Roanoke, VA 24032 (WBRA-TV Ch. 15 Roanoke)—100-w, lat. 37° 15' 01", long. 79° 56' 00".

Tangier—W48AC, County of Accomack, Box 388, Accomack, VA 23301 (WHRO-TV Ch. 15 Hampton-Norfolk)—10-w, lat. 37° 49' 36", long. 75° 59' 40".

Tangier—W54AC, County of Accomack, Box 388, Accomack, VA 23301 (WAVY-TV Ch. 10 Portsmouth-Norfolk-Newport News)—10-w, lat. 37° 49' 36", long. 75° 59' 40".

Tangier—W56BB, County of Accomack, Box 388, Accomack, VA 23301 (WTKR Ch. 3 Norfolk)—10-w, lat. 37° 49' 36", long. 75° 59' 40".

Washington

Tangier—W65AQ, County of Accomack, Box 388, Accomack, VA 23301 (WVEC-TV Ch. 13 Hampton-Norfolk)—10-w, lat. 37° 49' 36", long. 75° 59' 40".

Valley Village of Wintergreen (central part)—W64AI, Wintergreen, a Virginia Ltd. Partnership, 28 State St., Boston, MA 02109 (WSET-TV Ch. 13 Lynchburg)—10-w, lat. 37° 54' 20", long. 78° 55' 54".

Valley Village of Wintergreen (central part)—W68BG, Wintergreen, a Virginia Ltd. Partnership, 28 State St., Boston, MA 02109 (WVIR-TV Ch. 29 Charlottesville)—10-w, lat. 37° 54' 20", long. 78° 55' 54".

■ **Virginia Beach**—WCTX-LP (formerly W35BH), Ch. 35, WAVY Broadcasting LLC, c/o LIN Television Corp., Suite 700 East, 1001 G St. NW, Washington, DC 20001 (WAVY-TV Ch. 10 Portsmouth-Norfolk-Newport News)—1000-w, lat. 36° 50' 33", long. 76° 07' 06".

Waynesboro—See W31CE, Bridgewater

Waynesboro—See WAZM-LP Staunton.

Weber City—See WKTP-LP, Gate City.

■ **Winchester**—WAZW-CA (formerly WAZW-LP), Ch. 48, WAZW-LP, Box 10, 123 E. Court St., Woodstock, VA 22664 (WAZT-LP Ch. 10 Woodstock)—1000-w, lat. 39° 11' 46", long. 78° 10' 45".

■ **Winchester & Front Royal**—WAZF-CA (formerly W28AZ), Ch. 28, Ruarach Assoc. Inc., Box 10, 123 E. Court St., Woodstock, VA 22664 (WAZT-LP Ch. 10 Woodstock)—100-w, lat. 39° 11' 12", long. 78° 09' 06". Note: Licensed as LPTV.

Wintergreen (central part)—W62AP, Wintergreen, a Virginia Ltd. Partnership, 28 State St., Boston, MA 02109 (WTVR-TV Ch. 6 Richmond)—10-w, lat. 37° 54' 20", long. 78° 55' 54".

Woodstock—W63AF, Board of Supervisors of Shenandoah County, Box 452, Woodstock, VA 22664 (WRC-TV Ch. 4 Washington, OC)—100-w, lat. 38° 57' 59", long. 78° 30' 33".

Woodstock—W65AB, Board of Supervisors of Shenandoah County, Box 452, Woodstock, VA 22664 (WUSA Ch. 9 Washington, DC)—100-w, lat. 38° 57' 59", long. 78° 30' 33".

Woodstock—W68AB, Board of Supervisors of Shenandoah County, Box 452, Woodstock, VA 22664 (WTTG Ch. 5 Washington, OC)—100-w, lat. 38° 57' 59", long. 78° 30' 33".

Wytheville, Drockett, Rural Retreat, Fort Chiswell, Max Meadows, Jackson Ferry & Austinville—WKPKZ-LP (formerly W03AJ), Ch. 3, Holston Valley Broadcasting Corp., Box WKPT, Kingsport, TN 37662 (WKPT-TV Ch. 19 Kingsport-Johnson City, TN-Bristol, VA)—1-w, lat. 36° 54' 30", long. 81° 04' 15".

Aberdeen—K23AS, Trinity Broadcasting Network Inc., 2442 Michelle Dr., Tustin, CA 92780 (KTBN-TV Ch. 40 Santa Ana-Los Angeles, CA)—100-w, lat. 46° 55' 55", long. 123° 44' 00".

Aberdeen—K25CG, WGNX Inc., 435 N. Michigan Ave., Chicago, IL 60611 (KCPQ Ch. 13 Tacoma-Seattle)—100-w, lat. 46° 55' 53", long. 123° 44' 02".

Aberdeen (Wishka Valley)—K08GS, Wishka Translators, Box 141B, Rte. 2, Hoquiam, WA 98550 (KOMO-TV Ch. 4 Seattle)—1-w, lat. 47° 09' 45", long. 123° 45' 45".

Allen Camp (15-mi. SE of Forks)—K13NY, Allen Logging Co., Box 736, HC 80, Forks, WA 98331 (CBUT Ch. 2 Vancouver, BC)—1-w, lat. 47° 45' 00", long. 124° 10' 42".

Allen Logging Camp—K10JQ, Allen Logging Co., Box 736, HC 80, Forks, WA 98331 (KATU Ch. 2 Portland, OR)—1-w, lat. 47° 45' 00", long. 124° 10' 42".

Ardenvoir—K08AX, E.A.O.-TV, Star Rte., Entiat, WA 98822 (KXLY-TV Ch. 4 Spokane)—1-w, lat. 47° 44' 26", long. 120° 22' 05".

Ardenvoir—K10BB, E.A.O.-TV, Star Rte., Entiat, WA 98822 (KHQ-TV Ch. 6 Spokane)—1-w, lat. 47° 44' 26", long. 120° 22' 05".

Ardenvoir—K12BF, E.A.O.-TV, Star Rte., Entiat, WA 98822 (KREM-TV Ch. 2 Spokane)—1-w, lat. 47° 44' 26", long. 120° 22' 05".

Ashford, Elbe & Mineral—K02LE, Pierce County TV Reception Improvement, District 1, Box 28, Ashford, WA 98304 (KIRO-TV Ch. 7 Seattle)—10-w, lat. 46° 43' 29", long. 122° 04' 51".

Ashford, Elbe & Mineral—K09SB, Pierce County TV Reception Improvement, District 1, Box 28, Ashford, WA 98304 (KING-TV Ch. 5 Seattle)—10-w, lat. 46° 43' 29", long. 122° 04' 51".

Ashford, Elbe & Mineral—K54AQ, Pierce County TV Reception Improvement, District 1, Box 28, Ashford, WA 98304 (KOMO-TV Ch. 4 Seattle)—20-w, lat. 46° 43' 29", long. 122° 04' 51".

Ashford, Elbe & Mineral—K58BM, Pierce County TV Reception Improvement, District 1, Box 28, Ashford, WA 98304 (KING-TV Ch. 5 Seattle)—20-w, lat. 46° 43' 29", long. 122° 04' 51".

Azwell—K07CV, Wells & Wade Fruit Co., Box 259, Wenatchee, WA 98807 (KXLY-TV Ch. 4 Spokane)—1-w, lat. 47° 57' 26", long. 119° 58' 41".

Azwell—K110C, Wells & Wade Fruit Co., Box 259, Wenatchee, WA 98807 (KHG-TV Ch. 6 Spokane)—1-w, lat. 47° 57' 26", long. 119° 58' 41".

Azwell—K130A, Wells & Wade Fruit Co., Box 259, Wenatchee, WA 98807 (KREM-TV Ch. 2 Spokane)—1-w, lat. 47° 57' 26", long. 119° 58' 41".

Baker Flats rural area—K57BA, Apple Valley TV Assn. Inc., Box 582, Wenatchee, WA 98807 (KXLY-TV Ch. 4 Spokane)—20-w, lat. 47° 29' 37", long. 120° 19' 14".

Baker Flats rural area—K59BF, Apple Valley TV Assn. Inc., Box 582, Wenatchee, WA 98801—20-w, lat. 47° 29' 37", long. 120° 19' 14".

Baring—K02IA, TV Improvement District 1 of King County, Box 95, Skykomish, WA 98288 (KIRO-TV Ch. 7 Seattle)—1-w, lat. 47° 48' 39", long. 121° 31' 27".

Baring—K10JJ, TV Improvement District 1 of King County, Box 95, Skykomish, WA 98288 (KOMO-TV Ch. 4 Seattle)—1-w, lat. 47° 48' 39", long. 121° 31' 27".

Baring—K12KA, TV Improvement District 1 of King County, Box 95, Skykomish, WA 98288 (KING-TV Ch. 5 Seattle)—1-w, lat. 47° 48' 39", long. 121° 31' 27".

Beach Drive area—See K02EO, Seattle.

Bellingham—K48DM, KTZZ-TV Inc., Suite 208-17, 500 3rd St., Wausau, WI 55401 (KTZZ-TV Ch. 22 Seattle)—lat. 48° 48' 04", long. 122° 27' 40".

Beverly—See K07EC, Vantage.

Beverly—See K09EF, Vantage.

Beverly—See K12EN, Vantage.

Beverly & Vantage—K05JG, Sentinel Bluff TV Inc., Box 233, Beverly, WA 99321 (KTNW Ch. 31 Richland)—10-w, lat. 46° 49' 04", long. 119° 53' 09".

Bingen—See K40AM, Hood River, OR.

Bingen—See K53EI, Hood River, OR.

Bingen—See K68AJ, Hood River, OR.

Bremerton—K54AD, KIRO-TV Holdings Inc., Suite 300, N. 3773 Howard Hughes Pkwy., Las Vegas, NV 89109 (KIRO-TV Ch. 7 Seattle)—100-w, lat. 48° 38' 27", long. 122° 43' 28".

Brewster—See K08AP, Pateros.

Brewster—See K10AP, Pateros.

Brewster—See K12AV, Pateros.

Brewster & Pateros—K53CX, TV Reception District No. 3, Okanogan County, Box 1399, Brewster, WA 98812 (KAYU-TV Ch. 28 Spokane)—10-w, lat. 48° 01' 10", long. 119° 58' 35".

Brewster & Pateros—K56BK, TV Reception District No. 3, Okanogan County, Box 1399, Brewster, WA 98812 (KSPS-TV Ch. 7 Spokane)—10-w, lat. 48° 01' 00", long. 119° 51' 51".

Bridgeport—K07BC, Chief Joseph Community Services Inc., Box 312, Bridgeport, WA 98813 (KXLY-TV Ch. 4 Spokane)—1-w, lat. 48° 02' 54", long. 119° 42' 39".

Bridgeport—K11AS, Chief Joseph Community Services Inc., Box 312, Bridgeport, WA 98813 (KHQ-TV Ch. 6 Spokane)—1-w, lat. 48° 02' 54", long. 119° 42' 39".

Bridgeport—K13DL, Chief Joseph Community Services Inc., Box 312, Bridgeport, WA 98813 (KREM-TV Ch. 2 Spokane)—1-w, lat. 48° 02' 54", long. 119° 42' 39".

Bunker, Centralia & Chehalis—K53AZ, KIRO-TV Holdings Inc. (KIRO-TV Ch. 7 Seattle)—100-w, lat. 46° 33' 39", long. 123° 03' 29".

Camas—See K14HN, Vancouver.

■ **Camas (formerly Camas Valley, OR)**—K0XI-LP (formerly K19CT), Ch. 19, Watch TV Inc., 1332 N.W. Kearney St., Portland, OR 97209—1000-w, lat. 45° 41' 30", long. 122° 31' 40". Note: Licensed as LPTV. Holds CP for change to lat. 45° 41' 29", long. 122° 21' 44". BPTTL-20001208ADP

Cashmere—K09ES, Upper Wenatchee Valley TV Assn. Inc., Box 253, Cashmere, WA 98815 (KREM-TV Ch. 2 Spokane)—1-w, lat. 47° 31' 53", long. 120° 29' 10".

Cashmere—K11EZ, Upper Wenatchee Valley TV Assn. Inc., Box 253, Cashmere, WA 98815 (KXLY-TV Ch. 4 Spokane)—1-w, lat. 47° 31' 53", long. 120° 29' 10".

Cashmere—K13ER, Upper Wenatchee Valley TV Assn. Inc., Box 253, Cashmere, WA 98815 (KHQ-TV Ch. 6 Spokane)—1-w, lat. 47° 31' 53", long. 120° 29' 10".

Cashmere—K40AE, Upper Wenatchee Valley TV Assn. Inc., Box 253, Cashmere, WA 98815 (KCTS-TV Ch. 9 Seattle)—100-w, lat. 47° 31' 31", long. 120° 31' 31".

Cashmere—See K51AE, Monitor

Cashmere—See K53AH, Monitor

Centralia—See K53AZ, Bunker

Centralia & Chehalis—K42CM, WGNX Inc., 435 N. Michigan Ave., Chicago, IL 60611 (KCPQ Ch. 13 Tacoma-Seattle)—lat. 46° 33' 16", long. 123° 03' 26".

Chehalis—See K42CM, Centralia.

Chehalis—See K53AZ, Bunker

Chelan—K44CK, Mountain Licenses LP 2178 Commons Pkwy., Okemos, MI 48864 (KAYU-TV Ch. 28 Spokane)—10-w, lat. 47° 56' 35", long. 120° 14' 48". Note: Licensed as LPTV.

Chelan—K64ES, Kelly Television Co., 1813 Westlake Ave. N., Seattle, WA 98109-2706 (KCPQ Ch. 13 Tacoma-Seattle)—100-w, lat. 47° 48' 27", long. 120° 02' 00". Note: Licensed as LPTV.

Chelan Butte (farming community SSW)—K03OI, E.A.O.-TV, Star Rte., Entiat, WA 98822 (KXLY-TV Ch. 4 Spokane)—1-w, lat. 47° 47' 00", long. 120° 07' 18".

Chelan Butte (farming community SSW)—K05DW, E.A.O.-TV, Star Rte., Entiat, WA 98822 (KREM-TV Ch. 2 Spokane)—1-w, lat. 47° 46' 42", long. 120° 08' 18".

Chelan Butte (farming community SSW)—K07JO, E.A.O.-TV, Star Rte., Entiat, WA 98822 (KHQ-TV Ch. 6 Spokane)—1-w, lat. 47° 47' 00", long. 120° 07' 18".

Chelan Station—K11IB, TV District No. 3 of Okanogan County, Box 274, Brewster, WA 98812 (KREM-TV Ch. 2 Spokane)—1-w, lat. 47° 52' 25", long. 119° 56' 25".

Clarkston—See K47BW, Lewiston, ID.

Clarkston—See KVBI-LP, Lewiston, ID.

Cle Elum vicinity—K02EJ, Upper County TV Translator Corp., Rte. 4, Cle Elum, WA 98922 (KING-TV Ch. 5 Seattle)—10-w, lat. 47° 08' 48", long. 120° 54' 30".

Cle Elum vicinity—K10IB, Upper County TV Translator Corp., Rte. 4, Cle Elum, WA 98922 (KOMO-TV Ch. 4 Seattle)—1-w, lat. 47° 08' 48", long. 120° 54' 30".

Cle Elum vicinity—K12IR, Upper County TV Translator Corp., Rte. 4, Cle Elum, WA 98922 (KIRO-TV Ch. 7 Seattle)—1-w, lat. 47° 08' 48", long. 120° 54' 30".

Colockum—See K32FN, Stemitl.

Colockum—See K67CD, Stemitl.

Colockum—See K69BF, Stemitl.

Colockum, Ellensburg, Stemitl & Wenatchee—K65AU, Apple Valley TV Assn. Inc., Box 582, Wenatchee, WA 98807 (KHQ-TV Ch. 6 Spokane)—100-w, lat. 47° 16' 27", long. 120° 24' 18".

Colville—K09UP, Mountain Licenses LP, 2178 Commons Pkwy., Okemos, MI 48864 (KAYU-TV Ch. 28 Spokane)—10-w, lat. 48° 33' 51", long. 117° 54' 01". Note: Licensed as LPTV.

Copalis—See K08DL, Westport.

Copalis—See K10EK, Westport.

Copalis—See K12DO, Westport.

Coulee City—K08CU, Coulee City TV Assn. Inc., 413 W. Main St., Coulee City, WA 99115 (KREM-TV Ch. 2 Spokane)—1-w, lat. 47° 39' 06", long. 119° 22' 45".

Coulee City—K100F, Town of Coulee City, 501 W. Main, Coulee City, WA 99115-0398 (KXLY-TV Ch. 4 Spokane)—1-w, lat. 47° 39' 06", long. 119° 22' 45".

Coulee City—K12CS, Town of Coulee City, 501 W. Main, Coulee City, WA 99115-0398 (KHQ-TV Ch. 6 Spokane)—1-w, lat. 47° 39' 06", long. 119° 22' 45".

Curlew & Malo—K03EJ, Franson Peak TV Assn. Inc., Box 66, Rte. D, Curlew, WA (KSPS-TV Ch. 7 Spokane)—5-w, lat. 48° 51' 21", long. 118° 37' 51".

Curlew & Malo—K09MP, Franson Peak TV Assn. Inc., Box 55, Curlew, WA 99118 (KXLY-TV Ch. 4 Spokane)—10-w, lat. 48° 51' 21", long. 118° 37' 51".

Curlew & Malo—K11NB, Franson Peak TV Assn. Inc., Box 55, Curlew, WA 99118 (KREM-TV Ch. 2 Spokane)—5-w, lat. 48° 51' 21", long. 118° 37' 51".

Curlew & Malo—K13NV, Franson Peak TV Assn. Inc., Box 55, Curlew, WA 99118 (KHQ-TV Ch. 6 Spokane)—10-w, lat. 48° 51' 21", long. 118° 37' 51".

Danville—K08CR, Danville TV Assn., Box 49, Danville, WA 99121 (KREM-TV Ch. 2 Spokane)—1-w, lat. 48° 59' 15", long. 118° 32' 17".

Danville—K10DC, Danville TV Assn., Box 49, Danville, WA 99121 (KXLY-TV Ch. 4 Spokane)—1-w, lat. 48° 59' 15", long. 118° 32' 17".

Danville—K12CP, Danville TV Assn., Box 49, Danville, WA 99121 (KHQ-TV Ch. 6 Spokane)—1-w, lat. 48° 59' 15", long. 118° 32' 17".

Deming—K03FC, TV District 1, Box 82, Deming, WA 98244 (KIRO-TV Ch. 7 Seattle)—10-w, lat. 48° 50' 54", long. 122° 15' 57".

Deming—K13PS, TV District 1, Box 82, Deming, WA 98244 (KING-TV Ch. 5 Seattle)—10-w, lat. 48° 50' 54", long. 122° 15' 57".

Deming—K36B0, TV District 1, Box 82, Deming, WA 98244 (KOMO-TV Ch. 4 Seattle)—10-w, lat. 48° 50' 54", long. 122° 15' 57".

Douglas & vicinity—K09ED, Douglas TV Assn. Inc., 1141 State Hwy. No. 2, Waterville, WA 98858 (KREM-TV Ch. 2 Spokane)—1-w, lat. 47° 28' 55", long. 120° 01' 05".

Douglas & vicinity—K11FC, Douglas TV Assn. Inc., 1141 State Hwy. No. 2, Waterville, WA 98858 (KXLY-TV Ch. 4 Spokane)—1-w, lat. 47° 28' 55", long. 120° 01' 05".

Douglas & vicinity—K13CH, Douglas TV Assn. Inc., 1141 State Hwy. No. 2, Waterville, WA 98858 (KHQ-TV Ch. 6 Spokane)—1-w, lat. 47° 28' 55", long. 120° 01' 05".

Dryden—K08JP, Upper Wenatchee Valley TV Assn. Inc., Box 253, Cashmere, WA 98815 (KREM-TV Ch. 2 Spokane)—1-w, lat. 47° 36' 00", long. 120° 30' 29".

Dryden—K10LG, Upper Wenatchee Valley TV Assn. Inc., Box 253, Cashmere, WA 98815 (KXLY-TV Ch. 4 Spokane)—1-w, lat. 47° 36' 00", long. 120° 30' 29".

Dryden—K12LV, Upper Wenatchee Valley TV Assn. Inc., Box 253, Cashmere, WA 98815 (KHQ-TV Ch. 6 Spokane)—1-w, lat. 47° 36' 00", long. 120° 30' 29".

Dryden—K57AY, Upper Wenatchee Valley TV Assn. Inc., Box 253, Cashmere, WA 98815 (KCTS-TV Ch. 9 Seattle)—100-w, lat. 47° 36' 00", long. 120° 30' 29".

East Valley area, Minnehaha Park area & Spokane—K09FZ, Spokane TV Inc., 500 W. Boone Ave., Spokane, WA 99201 (KXLY-TV Ch. 4 Spokane)—10-w, lat. 47° 37' 43", long. 117° 18' 48".

East Valley, Pasadena Park & Spokane—K11NU, Spokane TV Inc., W. 500 Boone Ave., Spokane, WA 99201 (KXLY-TV Ch. 4 Spokane)—1-w, lat. 47° 41' 31", long. 117° 15' 58".

East Wenatchee—See K24EX, Wenatchee.

East Wenatchee & East Wenatchee Bench—K51DR, Apple Valley TV Assn. Inc., Box 582, Wenatchee, WA 98807 (KREM-TV Ch. 2 Spokane)—100-w, lat. 47° 19' 11", long. 120° 14' 23".

East Wenatchee & East Wenatchee Bench—K55FD, Apple Valley TV Assn. Inc., Box 582, Wenatchee, WA 98807 (KHQ-TV Ch. 6 Spokane)—100-w, lat. 47° 19' 11", long. 120° 14' 23".

East Wenatchee & Wenatchee—K45AC, KREM-TV Inc., 400 S. Record St., Dallas, TX 75202 (KREM-TV Ch. 2 Spokane)—100-w, lat. 47° 16' 27", long. 120° 24' 18".

East Wenatchee Bench—See K51DR, East Wenatchee.

East Wenatchee Bench—See K55FD, East Wenatchee.

East Wenatchee, Lake Wenatchee & Wenatchee area—K18AD, KCTS Television, 401 Mercer St., Seattle, WA 98109 (KCTS-TV Ch. 9 Seattle)—100-w, lat. 47° 16' 27", long. 120° 24' 18".

Elbe—See K02LE, Ashford.

Elbe—See K09SB, Ashford.

Elbe—See K54AQ, Ashford.

Elbe—See K58BM, Ashford.

Electric City—See K08BY, Grand Coulee.

Electric City—See K10FV, Grand Coulee.

Electric City—See K12BZ, Grand Coulee.

Ellensburg—K41CK, Kittitas County TV Reception Improvement, Box 250, Rte. 2, Ellensburg, WA 98926 (KCPQ Ch. 13 Tacoma-Seattle; KAYU-TV Ch. 28 Spokane)—100-w, lat. 46° 53' 24", long. 120° 26' 38".

Ellensburg—See K65AU, Colockum.

Ellensburg & Kittitas—K15DE, Viacom Broadcasting of Missouri Inc., 1515 Broadway, New York, NY 10036 (KSTW Ch. 11 Seattle-Tacoma)—lat. 46° 53' 24", long. 120° 26' 38".

Ellensburg & Kittitas—K54DX, Kelly Television Co., 1813 Westlake Ave. N, Seattle, WA 98109-2706 (KCPQ Ch. 13 Tacoma-Seattle)—100-w, lat. 46° 53' 15", long. 120° 26' 30". Note: Licensed as LPTV.

Ellensburg & Kittitas Valley area—K31AK, Kittitas County TV Reception Improvement, Box 250, Rte. 2, Ellensburg, WA 98926 (KNDO Ch. 23 Yakima)—100-w, lat. 46° 53' 24", long. 120° 26' 38".

Ellensburg & Kittitas Valley area—K51BD, Kittitas County TV Reception Improvement, Box 250, Rte. 2, Ellensburg, WA 98926 (KIMA-TV Ch. 29 Yakima)—100-w, lat. 46° 53' 24", long. 120° 26' 38".

Ellensburg & Kittitas Valley area—K63BZ, Kittitas County TV Reception Improvement, Box 250, Rte. 2, Ellensburg, WA 98926 (KAPP Ch. 35 Yakima)—100-w, lat. 46° 53' 24", long. 120° 26' 38".

Ellensburg & Kittitas Valley area—K69BE, Kittitas County TV Reception Improvement, Box 250, Rte. 2, Ellensburg, WA 98926 (KYVE-TV Ch. 47 Yakima)—100-w, lat. 46° 53' 24", long. 120° 36' 28".

Ellisford—See K08CX, Tonasket.

Ellisford—See K10DL, Tonasket.

Ellisford—See K12CX, Tonasket.

Ellisford—See K69AY, Tunk Valley.

Ellisford-Tonasket—K35BJ, Mountain Licenses LP, 2178 Commons Pkwy., Okemos, MI 48864 (KAYU-TV Ch. 28 Spokane)—lat. 48° 46' 53", long. 119° 23' 10". Note: Licensed as LPTV.

Entiat—See K08BA, Orondo.

Entiat—See K10BA, Orondo.

Entiat—K11BI, E.A.O.-TV, Star Rte., Entiat, WA 98822 (KXLY-TV Ch. 4 Spokane)—1-w, lat. 47° 38' 10", long. 120° 16' 00".

Entiat—See K12BE, Orondo.

Entiat—K13BI, E.A.O.-TV, Star Rte., Entiat, WA 98822 (KHQ-TV Ch. 6 Spokane)—1-w, lat. 47° 38' 10", long. 120° 16' 00".

Entiat & Orondo—K09BJ, E.A.O.-TV, Star Rte., Entiat, WA 98822 (KREM-TV Ch. 2 Spokane)—1-w, lat. 47° 38' 10", long. 120° 16' 00".

Ephrata—See K08CN, Soap Lake.

Ephrata—See K11EY, Soap Lake.

Ephrata—See K13EP, Soap Lake.

Everett—K29ED, Tribune Television Holdings Inc., 435 N. Michigan Ave., Chicago, IL 60611 (KTWB Ch. 22 Seattle)—100-w, lat. 47° 58' 43", long. 122° 07' 31".

Everett—K58BW, KIRO-TV Holdings Inc. (KIRO-TV Ch. 7 Seattle)—100-w, lat. 48° 01' 58", long. 122° 08' 08".

Ferry—K09EC, Kettle River Services Assn., Star Rte., Wauconda, WA 98859 (KHQ-TV Ch. 6 Spokane)—1-w, lat. 48° 59' 44", long. 118° 45' 50".

Ferry—K11EI, Kettle River Services Assn., Star Rte., Wauconda, WA 98859 (KXLY-TV Ch. 4 Spokane)—1-w, lat. 48° 59' 44", long. 118° 45' 50".

Ferry—K13DY, Kettle River Services Assn., Star Rte., Wauconda, WA 98859 (KHQ-TV Ch. 6 Spokane)—1-w, lat. 48° 59' 44", long. 118° 45' 50".

- 6 Spokane)—1-w, lat. 48° 59' 44", long. 118° 45' 50".
- Glenoma**—K02FE, Rainey Valley TV Service Inc., 7639 U.S. Hwy. 12, Glenoma, WA 98336 (KOMO-TV Ch. 4 Seattle)—1-w, lat. 46° 29' 52", long. 122° 08' 30".
- Glenoma**—K10GK, Rainey Valley TV Service Inc., 7639 U.S. Hwy. 12, Glenoma, WA 98336 (KING-TV Ch. 5 Seattle)—1-w, lat. 46° 29' 52", long. 122° 08' 30".
- Glenoma**—K13JE, Rainey Valley TV Service Inc., 7639 U.S. Hwy. 12, Glenoma, WA 98336 (KIRO-TV Ch. 7 Seattle)—1-w, lat. 46° 29' 52", long. 122° 08' 30".
- Glenwood**—K070T, Glenwood TV Assn., Seattle, WA 98619 (KATU Ch. 2 Portland, OR)—1-w, lat. 45° 58' 44", long. 121° 15' 08".
- Glenwood**—K09NU, Glenwood TV Assn., Seattle, WA 98619 (KPTV Ch. 12 Portland, OR)—1-w, lat. 45° 58' 44", long. 121° 15' 08".
- Glenwood**—K11KV, Glenwood TV Assn., Seattle, WA 98619 (KGW Ch. 8 Portland, OR)—10-w, lat. 45° 58' 44", long. 121° 15' 08".
- Glenwood**—K13DQ, Glenwood TV Assn., Seattle, WA 98619 (KOIN Ch. 6 Portland, OR)—10-w, lat. 45° 58' 44", long. 121° 15' 08".
- Goldendale**—See K18GA, The Dalles, OR.
- Goldendale**—See K55IV, The Dalles, OR.
- Goldendale**—See K69AH, The Dalles, OR.
- Grand Coulee & Electric City**—K08BY, Grand Coulee TV Inc., Box 163, Grand Coulee, WA 99123 (KREM-TV Ch. 2 Spokane)—1-w, lat. 47° 56' 50", long. 118° 57' 18".
- Grand Coulee & Electric City**—K10FV, Grand Coulee TV Inc., Box 163, Grand Coulee, WA 99123 (KXLY-TV Ch. 4 Spokane; KSPS-TV Ch. 7 Spokane)—1-w, lat. 47° 57' 18", long. 118° 57' 18".
- Grand Coulee & Electric City**—K12BZ, Grand Coulee TV Inc., Box 163, Grand Coulee, WA 99123 (KHQ-TV Ch. 6 Spokane)—1-w, lat. 47° 56' 50", long. 118° 57' 18".
- Grandview & Prosser**—K10NQ, Mountain Licenses LP, 2178 Commons Pkwy., Okemos, MI 48864 (KWSU-TV Ch. 10 Pullman; KAYU-TV Ch. 28 Spokane)—10-w, lat. 46° 11' 10", long. 119° 45' 14".
- Grant County Airport**—See K08CN, Soap Lake.
- Grant County Airport**—See K11EY, Soap Lake.
- Grant County Airport**—See K13EP, Soap Lake.
- Grayland**—See K08DL, Westport.
- Grayland**—See K10EK, Westport.
- Grayland**—See K12DQ, Westport.
- Grays River & Lebam**—K31FB (formerly K69BR), KGW-TV Inc., 400 S. Record St., Dallas, TX 75202 (KGW Ch. 8 Portland, OR)—1000-w, lat. 46° 27' 40", long. 123° 32' 58". Licensed as LPVT.
- Grays River & Lebam**—K38GS (formerly K67BJ), Fisher Broadcasting Inc., 100 4th Ave. N, Seattle, WA 98109 (KATU Ch. 2 Portland, OR)—100-w, lat. 46° 27' 40", long. 123° 32' 58".
- Grays River & Lebam**—K63AW, Emmis Television License Corp. of Honolulu, Suite 300, 3500 W. Olive Ave., Burbank, CA 91505-4604 (KOIN Ch. 6 Portland, OR)—100-w, lat. 46° 27' 40", long. 123° 32' 58".
- Grays River & Lebam**—K65BU, Bates Technical College, 1101 S. Yakima Ave., Tacoma, WA 98405 (KBTC-TV Ch. 28 Tacoma)—100-w, lat. 46° 27' 44", long. 123° 32' 56".
- Grays River & Lebam, WA-Astoria, OR**—K59BX, Oregon Public Broadcasting, 7140 S.W. Macadam Ave., Portland, OR 97219 (KOPB-TV Ch. 10 Portland, OR)—100-w, lat. 46° 27' 44", long. 123° 32' 56".
- Issaquah & Mirroront**—K03FA, TV Reception District 2, 25230 S.E. Mirroront Dr., Issaquah, WA 98027 (KCTS-TV Ch. 9 Seattle)—10-w, lat. 47° 27' 56", long. 121° 59' 14".
- Issaquah & Mirroront**—K10LA, TV Reception District 2, 25230 S.E. Mirroront Dr., Issaquah, WA 98027 (KIRO-TV Ch. 7 Seattle)—10-w, lat. 47° 27' 49", long. 121° 58' 24".
- Jackass Butte area & Wakefield**—K08CW, TV Reception District 1, Box 111, Okanogan, WA 98840 (KHQ-TV Ch. 6 Spokane)—1-w, lat. 48° 19' 36", long. 119° 42' 06".
- Jackass Butte area & Wakefield**—K10DK, TV Reception District 1, Box 111, Okanogan, WA 98840 (KXLY-TV Ch. 4 Spokane)—1-w, lat. 48° 19' 36", long. 119° 42' 06".
- Jackass Butte area & Wakefield**—K12CW, TV Reception District 1, Box 111, Okanogan, WA 98840 (KREM-TV Ch. 2 Spokane)—1-w, lat. 48° 19' 36", long. 119° 42' 06".
- Joyce**—K47BB, Crescent TV Reception Improvement District, Box 78, Joyce, WA 98343—100-w, lat. 48° 09' 03", long. 123° 40' 16".
- Joyce**—K49CV, Crescent TV Reception Improvement District, Box 78, Joyce, WA 98343 (KING-TV Ch. 5 Seattle)—10-w, lat. 48° 09' 03", long. 123° 40' 16".
- Joyce**—K53CN, Crescent TV Reception Improvement District, Box 78, Joyce, WA 98343 (KIRO-TV Ch. 7 Seattle)—100-w, lat. 48° 09' 03", long. 123° 04' 16".
- Keller**—K13RG, Colville Confederated Tribes, Box 150, Nespelem, WA 99155 (KHQ-TV Ch. 6 Spokane)—1-w, lat. 48° 08' 43", long. 118° 43' 51".
- Keller & San Poil Valley**—K11QB, Coleville Confederated Tribes, Box 150, Nespelem, WA 99155 (KXLY-TV Ch. 4 Spokane)—1-w, lat. 48° 08' 43", long. 118° 43' 51".
- Kennewick**—See K49CN, Richland.
- Kettle Falls**—See K08HY, Marcus-Evans.
- Kettle Falls**—See K10GJ, Marcus-Evans.
- Kettle Falls**—See K13IQ, Marcus-Evans.
- Kittitas**—See K15DE, Ellensburg.
- Kittitas**—See K54DX, Ellensburg.
- Kittitas Valley**—See K31AK, Ellensburg.
- Kittitas Valley**—See K51BD, Ellensburg.
- Kittitas Valley**—See K63BZ, Ellensburg.
- Kittitas Valley**—See K69BE, Ellensburg.
- La Push**—K09KZ, La Push TV Assn., Box 25, La Push, WA 98350 (KOMO-TV Ch. 4 Seattle)—1-w, lat. 47° 54' 17", long. 124° 38' 28".
- Lake Chelan (South Shore resort area)**—K08FQ, South Shore TV, Box 109, Rte. 1, Chelan, WA 98816 (KREM-TV Ch. 2 Spokane)—1-w, lat. 47° 51' 12", long. 120° 09' 59".
- Lake Chelan (South Shore resort area)**—K10FD, South Shore TV, Box 109, Rte. 1, Chelan, WA 98816 (KXLY-TV Ch. 4 Spokane)—1-w, lat. 47° 51' 12", long. 120° 09' 59".
- Lake Chelan (South Shore resort area)**—K12FT, South Shore TV, Box 109, Rte. 1, Chelan, WA 98816 (KHQ-TV Ch. 6 Spokane)—1-w, lat. 47° 51' 12", long. 120° 09' 59".
- Lake Wenatchee**—See K08FC, Plain.
- Lake Wenatchee**—K13SQ, Lake Wenatchee TV Inc., 21321 Colt Rd., Leavenworth, WA 98826 (KYVE-TV Ch. 47 Yakima)—1-w, lat. 47° 46' 45", long. 120° 41' 30".
- Lake Wenatchee**—See K18AD, East Wenatchee.
- Lake Wenatchee & Plain**—K10KE, Lake Wenatchee TV Inc., 21821 Colt Rd., Leavenworth, WA 98826 (KAPP Ch. 35 Yakima)—1-w, lat. 47° 46' 45", long. 120° 41' 38".
- Lake Wenatchee & Plain**—K12MB, Lake Wenatchee TV Inc., 21821 Colt Rd., Leavenworth, WA 98826 (KREM-TV Ch. 2 Spokane)—1-w, lat. 47° 46' 45", long. 120° 41' 38".
- Laurier**—K08GG, Laurier TV Club, Box 1454, Orient, WA 99160 (KREM-TV Ch. 2 Spokane)—10-w, lat. 48° 58' 40", long. 118° 14' 10".
- Laurier**—K10GH, Laurier TV Club, Box 1454, Orient, WA 99160 (KXLY-TV Ch. 4 Spokane)—10-w, lat. 48° 58' 40", long. 118° 14' 10".
- Laurier**—K12GM, Laurier TV Club, Box 1454, Orient, WA 99160 (KHQ-TV Ch. 6 Spokane)—10-w, lat. 48° 58' 40", long. 118° 14' 10".
- Leavenworth**—K07VV, Leavenworth Non-Profit TV Assn., 14164 Hwy. 209, Leavenworth, WA 98826—10-w, lat. 47° 36' 59", long. 120° 40' 37".
- Leavenworth, Peshastin & vicinity**—K03DU, Leavenworth Non-Profit TV Assn. Inc., Box 119, RFD 1, Leavenworth, WA 98826 (KHQ-TV Ch. 6 Spokane)—1-w, lat. 47° 37' 14", long. 120° 41' 03".
- Leavenworth, Peshastin & vicinity**—K05FF, Leavenworth Non-Profit TV Assn. Inc., Box 119, RFD 1, Leavenworth, WA 98226 (KXLY-TV Ch. 4 Spokane)—1-w, lat. 47° 37' 14", long. 120° 41' 03".
- Leavenworth, Peshastin & vicinity**—K07LA, Leavenworth Non-Profit TV Assn. Inc., Box 119, RFD 1, Leavenworth, WA 98826 (KREM-TV Ch. 2 Spokane)—1-w, lat. 47° 37' 14", long. 120° 41' 03".
- Lebam**—See K31FB, Grays River
- Lebam**—See K38GS, Grays River
- Lebam**—See K59BX, Grays River
- Lebam**—See K63AW, Grays River.
- Lebam**—See K65BU, Grays River
- Long Lake & Suncrest**—K11NT, Spokane TV Inc., W. 500 Boone Ave., Spokane, WA 99201 (KXLY-TV Ch. 4 Spokane)—1-w, lat. 47° 47' 30", long. 117° 31' 49".
- Longview**—K70DT, Vancouver School District 37, 605 N. Devine Rd., Vancouver, WA (KCPQ Ch. 13 Tacoma-Seattle)—100-w, lat. 46° 29' 21", long. 123° 12' 46".
- Longview & Rainier**—K68DZ, Meredith Corp., 1716 Locust St., Des Moines, IA 50309 (KPDX Ch. 49 Vancouver)—1000-w, lat. 46° 10' 55", long. 122° 57' 00".
- Malaga**—See K09CL, Rock Island.
- Malaga**—See K11CS, Rock Island.
- Malaga**—See K13CQ, Rock Island.
- Malaga, South Wenatchee & Sunnyslope area**—K08CG, Apple Valley TV Assn., Box 582, Wenatchee, WA 98801 (KREM-TV Ch. 2 Spokane)—10-w, lat. 47° 27' 50", long. 120° 12' 50".
- Malaga, South Wenatchee & Sunnyslope area**—K10CM, Apple Valley TV Assn., Box 532, Wenatchee, WA 98801 (KXLY-TV Ch. 4 Spokane)—10-w, lat. 47° 27' 50", long. 120° 12' 50".
- Malaga, South Wenatchee & Sunnyslope area**—K12CF, Apple Valley TV Assn., Box 582, Wenatchee, WA 98801 (KHQ-TV Ch. 6 Spokane)—10-w, lat. 47° 27' 50", long. 120° 12' 50".
- Malo**—See K03EJ, Curlew.

Washington—Translators

Malo—See K09MP, Curlew.

Malo—See K11NB, Curlew.

Malo—See K13NV, Curlew.

Malott & vicinity—K55IC, TV Reception Improvement District 1, Box 111, Okanogan, WA 98840 (KSPS-TV Ch. 7 Spokane)—100-w, lat. 48° 19' 36", long. 119° 42' 06".

Mansfield—See K08AP, Pateros.

Mansfield—See K10AP, Pateros.

Mansfield—See K12AV, Pateros.

Manson—K58AU, TV Improvement District 1 of Chelan, Box 63, Manson, WA 98831 (KXLY-TV Ch. 4 Spokane)—100-w, lat. 47° 56' 35", long. 120° 14' 48".

Manson—K63BJ, TV Improvement District 1 of Chelan, Box 63, Manson, WA 98831 (KREM-TV Ch. 2 Spokane)—100-w, lat. 47° 56' 35", long. 120° 14' 48".

Manson—K66BG, TV Improvement District 1 of Chelan, Box 63, Manson, WA 98831 (KHQ-TV Ch. 6 Spokane)—100-w, lat. 47° 56' 35", long. 120° 14' 48".

Manson—K69BX, TV Improvement District 1 of Chelan, Box 63, Manson, WA 98831 (KSPS-TV Ch. 7 Spokane)—100-w, lat. 47° 56' 35", long. 120° 14' 48".

Marcus-Evans, Kettle Falls & Rice—K08HY, Bisbee Mountain Translator Assn., Box 66285, Seattle, WA 98166 (KREM-TV Ch. 2 Spokane)—5-w, lat. 48° 37' 55", long. 118° 09' 13".

Marcus-Evans, Kettle Falls & Rice—K10GJ, Bisbee Mountain Translator Assn., Box 66285, Seattle, WA 98166 (KXLY-TV Ch. 4 Spokane)—1-w, lat. 48° 37' 55", long. 118° 09' 13".

Marcus-Evans, Kettle Falls & Rice—K13IQ, Bisbee Mountain Translator Assn., Box 66285, Seattle, WA 98166 (KHQ-TV Ch. 6 Spokane)—1-w, lat. 48° 37' 55", long. 118° 09' 13".

Mazama—K02FZ, Upper Methow Valley TV Assn. Inc., Box 247, Twisp, WA 98856 (KREM-TV Ch. 2 Spokane)—1-w, lat. 48° 34' 00", long. 120° 18' 00".

Mazama—K04FT, Upper Methow Valley TV Assn. Inc., Box 247, Twisp, WA 98856 (KXLY-TV Ch. 4 Spokane)—1-w, lat. 48° 34' 00", long. 120° 18' 00".

Mazama—K05EK, Upper Methow Valley TV Assn. Inc., Box 247, Twisp, WA 98856 (KHQ-TV Ch. 6 Spokane; KSPS-TV Ch. 7 Spokane)—1-w, lat. 48° 34' 00", long. 120° 18' 00".

Merritt—See K03EC, Winton.

Merritt—See K05FN, Winton.

Merritt—See K09XB, Winton.

Methow—K09BI, Upper Methow Valley TV Assn. Inc., Box 247, Twisp, WA 98856 (KREM-TV Ch. 2 Spokane)—1-w, lat. 48° 01' 20", long. 119° 58' 30".

Methow—K11BM, Upper Methow Valley TV Assn. Inc., Box 247, Twisp, WA 98856 (KXLY-TV Ch. 4 Spokane)—1-w, lat. 48° 01' 20", long. 119° 58' 30".

Methow—K13BN, Upper Methow Valley TV Assn. Inc., Box 247, Twisp, WA 98856 (KHQ-TV Ch. 6 Spokane)—1-w, lat. 48° 01' 20", long. 119° 58' 30".

Methow—K44EN, TV Reception District 2 of Okanogan County, Box 441, Twisp, WA 98856—20-w, lat. 48° 02' 13", long. 119° 59' 70".

Mineral—See K02LE, Ashford.

Mineral—See K09SB, Ashford.

Mineral—See K54AQ, Ashford.

Mineral—See K58BM, Ashford.

Minnehaha Park—See K09FZ, East Valley.

Mirrorfont—See K03FA, Issaquah.

Mirrorfont—See K10LA, Issaquah.

Molson—K05HK, Oroville TV Assn. Inc., 1522 Golden St., Oroville, WA 98844 (KSPS-TV Ch. 7 Spokane)—1-w, lat. 48° 56' 25", long. 119° 11' 30".

Molson—K09BM, Oroville TV Assn. Inc., 1522 Golden St., Oroville, WA 98844 (KREM-TV Ch. 2 Spokane)—1-w, lat. 48° 56' 25", long. 119° 11' 30".

Molson—K11BT, Oroville TV Assn. Inc., 1522 Golden St., Oroville, WA 98844 (KHQ-TV Ch. 6 Spokane)—1-w, lat. 48° 56' 25", long. 119° 11' 30".

Molson—K13RU, Oroville TV Assn. Inc., 1522 Golden St., Oroville, WA 98844 (KXLY-TV Ch. 4 Spokane)—1-w, lat. 48° 56' 25", long. 119° 11' 30".

Monitor—See K55BN, Cashmere.

Monitor & Cashmere—K51AE, Apple Valley TV Assn. Inc., Box 582, Wenatchee, WA 98807 (KXLY-TV Ch. 4 Spokane)—20-w, lat. 47° 30' 55", long. 120° 26' 22".

Monitor & Cashmere—K53AH, Apple Valley TV Assn. Inc., Box 582, Wenatchee, WA 98801—20-w, lat. 47° 30' 55", long. 120° 26' 22".

Monitor & Cashmere—K55BN, Apple Valley TV Assn. Inc., Box 582, Wenatchee, WA 98807 (KREM-TV Ch. 2 Spokane; KHQ-TV Ch. 6 Spokane)—20-w, lat. 47° 30' 55", long. 120° 26' 22".

Moses Lake—See K08CN, Soap Lake.

Moses Lake—See K11EY, Soap Lake.

Moses Lake—See K13EP, Soap Lake.

Moses Lake—See K57IB, Royal City.

Moses Lake—K64CZ, Peoples TV Assn. Inc., Box AG, Moses Lake, WA 98837 (KAYU-TV Ch. 28 Spokane)—lat. 46° 48' 23", long. 119° 33' 25". Note: Licensed as LPTV.

Moses Lake, Othello, Royal City & War-
den—K51FW, Peoples TV Assn. Inc., Box AG, Moses Lake, WA 98837 (KHQ-TV Ch. 6 Spokane)—100-w, lat. 46° 48' 23", long. 119° 33' 25".

Moses Lake, Othello, Royal City & War-
den—K53GG, Peoples TV Assn. Inc., Box AG, Moses Lake, WA 98837 (KXLY-TV Ch. 4 Spokane)—100-w, lat. 46° 48' 23", long. 119° 33' 25".

Moses Lake, Othello, Royal City & War-
den—K55DJ, Peoples TV Assn. Inc., Box AG, Moses Lake, WA 98837 (KREM-TV Ch. 2 Spokane)—100-w, lat. 46° 48' 23", long. 119° 33' 25".

Neah Bay—K55AQ, Makah Indian Tribe, Box 115, Neah Bay, WA 98357 (KOMO-TV Ch. 4 Seattle)—100-w, lat. 48° 22' 04", long. 124° 39' 41".

Neah Bay—K57AI, Makah Indian Tribe, Box 115, Neah Bay, WA 98357 (KING-TV Ch. 5 Seattle)—100-w, lat. 48° 22' 04", long. 124° 39' 41".

Neah Bay—K59AN, Makah Indian Tribe, Box 115, Neah Bay, WA 98357 (KIRO-TV Ch. 7 Seattle)—100-w, lat. 48° 22' 04", long. 124° 39' 41".

Neah Bay—K61BI, Makah Indian Tribe, Box 115, Neah Bay, WA 98357 (KCTS-TV Ch. 9 Seattle)—100-w, lat. 48° 22' 04", long. 124° 39' 41".

Nile Valley—K06BD, Nile Valley TV Assn., 12638 Hwy. 410, Naches, WA 98937 (KNDO Ch. 23 Yakima)—10-w, lat. 46° 48' 30", long. 120° 54' 04".

Nile Valley—K07CD, Nile Valley TV Assn., 12638 Hwy. 410, Naches, WA 98937 (KIMA-TV Ch. 29 Yakima)—10-w, lat. 46° 48' 30", long. 120° 54' 04".

North Bend—K25CH, Tribune Television Holdings Inc., 435 Michigan Ave., Chicago, IL 60611 (KTWB Ch. 22 Seattle)—1000-w, lat. 47° 07' 02", long. 121° 53' 30".

North Spokane—K11GD, Spokane TV Inc., W. 500 Boone Ave., Spokane, WA 99201 (KXLY-TV Ch. 4 Spokane)—10-w, lat. 47° 43' 18", long. 117° 26' 38".

Oakville—K10GW, Town of Oakville, 1138 Garrard Creek Rd., Oakville, WA 98568 (KIRO-TV Ch. 7 Seattle)—1-w, lat. 46° 48' 14", long. 123° 11' 40".

Ocean City—See K08DL, Westport.

Ocean City—See K10EK, Westport.

Ocean City—See K12DQ, Westport.

Ocean Shores—See K08DL, Westport.

Ocean Shores—See K10EK, Westport.

Ocosta—See K08DL, Westport.

Ocosta—See K10EK, Westport.

Ocosta—See K12DQ, Westport.

Odessa—K09AR, Odessa TV Club, 803 E. 3rd, Odessa, WA 99159 (KXLY-TV Ch. 4 Spokane)—1-w, lat. 47° 20' 45", long. 118° 41' 38".

Odessa—K11AR, Odessa TV Club, 803 E. 3rd, Odessa, WA 99159 (KHQ-TV Ch. 6 Spokane)—1-w, lat. 47° 20' 45", long. 118° 41' 38".

Odessa—K13IJ, Odessa TV Club, 803 E. 3rd, Odessa, WA 99159 (KREM-TV Ch. 2 Spokane)—1-w, lat. 47° 20' 45", long. 118° 41' 38".

Odessa—K64AB, Odessa TV Club, 803 E. 3rd, Odessa, WA 99159 (KSPS-TV Ch. 7 Spokane)—100-w, lat. 47° 20' 45", long. 118° 41' 38".

Okanogan—See K07DG, Omak.

Okanogan—See K09DG, Omak.

Okanogan—See K11DM, Omak.

Okanogan—See K17EV, Omak.

Okanogan—See K19AU, Omak.

Okanogan—See K31AH, Omak.

Olympia—K46AJ, KIRO-TV Holdings Inc. (KIRO-TV Ch. 7 Seattle)—100-w, lat. 47° 02' 47", long. 122° 55' 09". Holds CP for change to lat. 47° 02' 45", long. 122° 55' 30". BPTT-JG0601MX.

Omak & Okanogan—K17EV, TV Reception Improvement District 1, Box 111, Okanogan, WA 98840 (KSPS-TV Ch. 7 Spokane)—1-w, lat. 48° 27' 15", long. 119° 18' 30".

Omak & Okanogan—K19AU, Mountain Licenses LP, 2178 Commons Pkwy., Okemos, MI 48864 (KAYU-TV Ch. 28 Spokane)—100-w, lat. 48° 27' 40", long. 119° 17' 30".

Omak, Okanogan, Pine Creek area & Tunk Valley—K07DG, TV Reception Improvement District 1, Box 111, Okanogan, WA 98840 (KREM-TV Ch. 2 Spokane)—10-w, lat. 48° 27' 15", long. 119° 18' 30".

Omak, Okanogan, Pine Creek area & Tunk Valley—K09DG, TV Reception Improvement District 1, Box 111, Okanogan, WA 98840 (KXLY-TV Ch. 4 Spokane)—10-w, lat. 48° 27' 15", long. 119° 18' 30".

Omak, Okanogan, Pine Creek area & Tunk Valley—K11DM, TV Reception Improvement District 1, Box 111, Okanogan, WA 98840 (KHQ-TV Ch. 6 Spokane)—1-w, lat. 48° 27' 15", long. 119° 18' 30".

Omak, Okanogan, Pine Creek area & Tunk Valley—K31AH, Mountain Licenses LP, 2178 Commons Pkwy., Okemos, MI

48864 (KAYU-TV Ch. 28 Spokane)—1-w, lat. 48° 26' 59", long. 119° 18' 28".

Orondo—See K09BJ, Entiat.

Orondo & Entiat—K08BA, E.A.O.-TV, Star Rte., Entiat, WA 98822 (KXLY-TV Ch. 4 Spokane)—1-w, lat. 47° 40' 00", long. 120° 10' 12".

Orondo & Entiat—K10BA, E.A.O.-TV, Star Rte., Entiat, WA 98822 (KHQ-TV Ch. 6 Spokane)—1-w, lat. 47° 40' 00", long. 120° 10' 12".

Orondo & Entiat—K12BE, E.A.O.-TV, Star Rte., Entiat, WA 98822 (KREM-TV Ch. 2 Spokane)—1-w, lat. 47° 40' 00", long. 120° 10' 12".

Oroville—K02MO, Oroville TV Assn. Inc., Box 143, Oroville, WA 98844 (KREM-TV Ch. 2 Spokane)—1-w, lat. 48° 57' 30", long. 119° 24' 12".

Oroville—K04KZ, Oroville TV Assn. Inc., Box 143, Oroville, WA 98844 (KXLY-TV Ch. 4 Spokane)—1-w, lat. 48° 57' 30", long. 119° 24' 12".

Oroville—K06JR, Oroville TV Assn. Inc., Box 143, Oroville, WA 98844 (KHQ-TV Ch. 6 Spokane)—1-w, lat. 48° 57' 30", long. 119° 24' 12".

Oroville—K07SB, Oroville TV Assn. Inc., Box 143, Oroville, WA 98844 (KSPS-TV Ch. 7 Spokane)—1-w, lat. 48° 57' 30", long. 119° 24' 12".

Oroville—See K69AY, Tunk Valley.

Othello—See K51FW, Moses Lake.

Othello—See K53GG, Moses Lake.

Othello—See K55DJ, Moses Lake.

Othello—See K57IB, Royal City.

Pacific Beach—See K08DL, Westport.

Pacific Beach—See K10EK, Westport.

Pacific Beach—See K12DO, Westport.

Pasadena Park—See K11NU, East Valley.

Pasco—See K49CN, Richland.

Pasco—KBWU-LP (formerly K66BW), Ch. 52, Mountain Licenses LP, c/o Northwest Broadcasting Inc., 2178 Commons Pkwy., Okemos, MI 48864 (KAYU-TV Ch. 28 Spokane)—12-w, lat. 46° 06' 16", long. 119° 07' 50". Note: Licensed as LPTV.

Pateros—See K53CX, Brewster

Pateros—See K56BK, Brewster

Pateros, Brewster & Mansfield—K08AP, TV Reception District No. 3, Okanogan County, Box 1399, Brewster, WA 98812 (KREM-TV Ch. 2 Spokane)—1-w, lat. 48° 01' 00", long. 119° 58' 51".

Pateros, Brewster & Mansfield—K10AP, TV Reception District No. 3, Okanogan County, Box 1399, Brewster, WA 98812 (KXLY-TV Ch. 4 Spokane)—1-w, lat. 48° 01' 00", long. 119° 58' 51".

Pateros, Brewster & Mansfield—K12AV, TV Reception District No. 3, Okanogan County, Box 1399, Brewster, WA 98812 (KHQ-TV Ch. 6 Spokane)—1-w, lat. 48° 01' 00", long. 119° 58' 51".

Peshastin—See K03DU, Leavenworth.

Peshastin—See K05FF, Leavenworth.

Peshastin—See K07LA, Leavenworth.

Pine Creek—See K07DG, Omak.

Pine Creek—See K09DG, Omak.

Pine Creek—See K11DM, Omak.

Pine Creek—See K31AH, Omak.

Pine Creek—See K69AY, Tunk Valley.

Plain—K07WQ, Lake Wenatchee TV Inc., 25215 Saddle Rd., Leavenworth, WA 98826 (KAYU-TV Ch. 28 Spokane)—10-w, lat. 47° 46' 51", long. 120° 41' 32".

Plain—See K10KE, Lake Wenatchee.

Plain—See K12MB, Lake Wenatchee.

Plain & Lake Wenatchee—K08FC, Lake Wenatchee TV Inc., 21821 Colt Rd., Leavenworth, WA 98826 (KHQ-TV Ch. 6 Spokane)—1-w, lat. 47° 46' 45", long. 120° 41' 30".

Point Pulley & Puget Sound (surrounding western shoreline)—K67GJ, KIRO-TV Holdings Inc., Suite 300 N., 3773 Howard Hughes Pkwy., Las Vegas, NV 89109 (KIRO-TV Ch. 7 Seattle)—96-w, lat. 47° 25' 43", long. 122° 26' 16".

Port Angeles—K30FL, KIRO-TV Holdings Inc., Suite 300, N., 3773 Howard Hughes Pkwy., Las Vegas, NV 89109 (KIRO-TV Ch. 7 Seattle)—100-w, lat. 48° 07' 11", long. 123° 27' 44".

Port Townsend—K41CU, Viacom Broadcasting of Seattle Inc., No. 1100, 1501 M St. NW, Washington, DC 20005 (KSTW Ch. 11 Seattle-Tacoma)—1000-w, lat. 48° 00' 59", long. 122° 55' 31".

Prescott—K08MF, City of Prescott, Box 27, Prescott, WA 99348 (KVEU Ch. 42 Kennewick-Pasco-Richland)—100-w, lat. 46° 17' 27", long. 118° 19' 15".

Prescott—K11TZ, City of Prescott, Box 27, Prescott, WA 99348 (KEPR-TV Ch. 19 Pasco-Kennewick-Richland)—1-w, lat. 46° 17' 27", long. 118° 19' 15".

Prescott—K13WW, City of Prescott, Box 27, Prescott, WA 99348 (KNDU Ch. 25 Richland-Pasco-Kennewick)—100-w, lat. 46° 17' 27", long. 118° 19' 15".

Prescott—K30DM, Prescott School District No. 402-37, Box 65, Prescott, WA 99348

(KSPS-TV Ch. 7 Spokane)—10-w, lat. 46° 18' 50", long. 118° 18' 50".

Prosser—See K10NQ, Grandview

Puget Sound—See K67GJ, Point Pulley.

Puyallup—K54GS (formerly K69FL), KIRO-TV Holdings Inc., Suite 300N, 3773 Howard Hughes Pkwy., Las Vegas, NV 89109 (KIRO-TV Ch. 7 Seattle)—100-w, lat. 47° 10' 25", long. 122° 15' 51".

Quinault—K07CS, Quinault TV Inc., Quinault, WA 98575 (KOMO-TV Ch. 4 Seattle)—1-w, lat. 47° 23' 30", long. 123° 52' 04".

Quinault—K10CP, Quinault TV Inc., Quinault, WA 98575 (KING-TV Ch. 5 Seattle)—1-w, lat. 47° 23' 30", long. 123° 52' 04".

Quinault—K12CL, Quinault TV Inc., Quinault, WA 98575 (KOIN Ch. 6 Portland, OR)—1-w, lat. 47° 23' 30", long. 123° 52' 04".

Quincy—K21AJ, Quincy Valley TV Inc., 211 C St. SW, Quincy, WA 98848 (KREM-TV Ch. 2 Spokane)—100-w, lat. 47° 19' 14", long. 119° 48' 00".

Quincy—K24AI, Quincy Valley TV Inc., 211 C St. SW, Quincy, WA 98848 (KXLY-TV Ch. 4 Spokane)—100-w, lat. 47° 19' 14", long. 119° 48' 00".

Quincy—K33EH, Quincy Valley TV Inc., 731 F St. SE, Quincy, WA 98848 (KAYU-TV Ch. 28 Spokane)—100-w, lat. 47° 19' 14", long. 119° 48' 00".

Quincy—K48BY, Quincy Valley TV Inc., 206 H St. SE, Quincy, WA (KHQ-TV Ch. 6 Spokane)—100-w, lat. 47° 19' 14", long. 119° 48' 00".

Quincy—K50BD, Quincy Valley TV Inc., 211 C St. SW, Quincy, WA 98848 (KSPS-TV Ch. 7 Spokane)—20-w, lat. 47° 19' 14", long. 119° 48' 00".

Rainier—See K68DZ, Longview

Rice—See K08HY, Marcus-Evans.

Rice—See K10GJ, Marcus-Evans.

Rice—See K13IQ, Marcus-Evans.

Richland—KBWU-LP, Ch. 66, Mountain Licenses LP, 2178 Commons Pkwy., Okemos, MI 48864—1000-w, lat. 46° 06' 16", long. 119° 07' 50". Note: Licensed as LPTV.

Richland, Kennewick & Pasco—K49CN, Triac Communications, Box 8115, S. 4600 Regal St., Spokane, WA 99203 (KTBN-TV Ch. 40 Santa Ana-Los Angeles, CA)—100-w, lat. 46° 14' 10", long. 119° 19' 15". Note: Licensed as LPTV. Requests CP for change from Ch. 49 to Ch. 57.

Riverside—K08CY, TV Reception Improvement District 1, Box 111, Okanogan, WA 98840 (KHQ-TV Ch. 6 Spokane)—1-w, lat. 48° 29' 50", long. 119° 30' 45".

Riverside—K10DM, TV Reception Improvement District 1, Box 111, Okanogan, WA

98840 (KXLY-TV Ch. 4 Spokane)—1-w, lat. 48° 29' 50", long. 119° 30' 45".

Riverside—K12CV, TV Reception Improvement District 1, Box 111, Okanogan, WA 98840 (KREM-TV Ch. 2 Spokane)—1-w, lat. 48° 29' 50", long. 119° 30' 45".

Riverside & vicinity—K57BZ, TV Reception Improvement District 1, Okanogan County, Omak, WA (KSPS-TV Ch. 7 Spokane)—100-w, lat. 48° 29' 50", long. 119° 30' 45".

Rock Island & Malaga—K09CL, Apple Valley TV Assn., Box 582, Wenatchee, WA 98801 (KREM-TV Ch. 2 Spokane)—1-w, lat. 47° 22' 00", long. 120° 16' 35".

Rock Island & Malaga—K11CS, Apple Valley TV Assn., Box 582, Wenatchee, WA 98801 (KXLY-TV Ch. 4 Spokane)—1-w, lat. 47° 22' 00", long. 120° 16' 35".

Rock Island & Malaga—K13CQ, Apple Valley TV Assn., Box 582, Wenatchee, WA 98801 (KHQ-TV Ch. 6 Spokane)—1-w, lat. 47° 22' 00", long. 120° 16' 35".

Royal City—See K51FW, Moses Lake.

Royal City—See K53GG, Moses Lake.

Royal City—See K55DJ, Moses Lake.

Royal City, Moses Lake, Othello & Warden—K57IB, Peoples TV Assn. Inc., Box AG, Moses Lake, WA 98837 (KSPS-TV Ch. 7 Spokane)—100-w, lat. 46° 48' 23", long. 119° 33' 25".

San Poil Valley—See K11QB, Keller.

Seattle (Beach Drive area)—K02EO, KIRO-TV Holdings Inc. (KIRO-TV Ch. 7 Seattle)—1-w, lat. 47° 34' 35", long. 122° 25' 02".

Skykomish—K09LA, Upper Skykomish Valley TV District, Skykomish, WA 98288 (KOMO-TV Ch. 4 Seattle)—1-w, lat. 47° 41' 38", long. 121° 20' 07".

Skykomish—K11LG, Upper Skykomish Valley TV District, Skykomish, WA 98288 (KING-TV Ch. 5 Seattle)—1-w, lat. 47° 41' 38", long. 121° 20' 07".

Skykomish—K13LP, Upper Skykomish Valley TV District, Skykomish, WA 98288 (KIRO-TV Ch. 7 Seattle)—1-w, lat. 47° 41' 38", long. 121° 20' 07".

Soap Lake—K41FI, Peoples TV Assn. Inc., Box AG, Moses Lake, WA 98837 (KAYU-TV Ch. 28 Spokane)—100-w, lat. 47° 27' 09", long. 119° 32' 47".

Soap Lake—See K60AE, Ephrata.

Soap Lake, Ephrata & Wilson Creek—K46FA (formerly K60AE), Peoples TV Assn. Inc., Box AG, Moses Lake, WA 98837 (KSPS-TV Ch. 7 Spokane)—100-w, lat. 47° 27' 09", long. 119° 32' 47".

Soap Lake, Ephrata, Grant County Airport & Moses Lake—K08CN, Peoples TV Assn. Inc., Box AG, Moses Lake, WA 98837

Washington—Translators

(KREM-TV Ch. 2 Spokane)—10-w, lat. 47° 24' 15", long. 119° 33' 01".

Soap Lake, Ephrata, Grant County Airport & Moses Lake—K11EY, Peoples TV Assn. Inc., Box AG, Moses Lake, WA 98837 (KXLY-TV Ch. 4 Spokane)—1-w, lat. 47° 24' 15", long. 119° 33' 01".

Soap Lake, Ephrata, Grant County Airport & Moses Lake—K13EP, Peoples TV Assn. Inc., Box AG, Moses Lake, WA 98837 (KHQ-TV Ch. 6 Spokane)—10-w, lat. 47° 24' 15", long. 119° 33' 01".

South Wenatchee—See K08CG, Malaga.

South Wenatchee—See K10CM, Malaga.

South Wenatchee—See K12CF, Malaga.

Spokane—See K09FZ, East Valley.

Spokane—See K11NU, East Valley.

Spokane—K55EB, Trinity Broadcasting Network Inc., 2442 Michelle Dr., Tustin, CA 92780 (KTBN-TV Ch. 40 Santa Ana-Los Angeles, CA)—lat. 47° 41' 40", long. 117° 20' 03".

Spokane (northwest area)—K09NN, Spokane TV Inc., W. 500 Boone Ave., Spokane, WA 99201 (KXLY-TV Ch. 4 Spokane)—10-w, lat. 47° 43' 44", long. 117° 26' 12".

Spokane (west sections)—K11UK, Spokane TV Inc., W. 500 Boone Ave., Spokane, WA 99201 (KXLY-TV Ch. 4 Spokane)—10-w, lat. 47° 40' 45", long. 117° 29' 30".

Squilchuck—K13EZ, Apple Valley TV Assn. Inc., Box 582, Wenatchee, WA 98801—1-w, lat. 47° 21' 05", long. 120° 19' 05".

Squilchuck State Park—K09FF, Apple Valley TV Assn., Box 582, Wenatchee, WA 98801 (KREM-TV Ch. 2 Spokane)—1-w, lat. 47° 21' 05", long. 120° 19' 05".

Squilchuck State Park—K11FJ, Apple Valley TV Assn., Box 582, Wenatchee, WA 98801 (KXLY-TV Ch. 4 Spokane)—1-w, lat. 47° 21' 05", long. 120° 19' 05".

Stemilt—See K65AU, Colocum.

Stemilt, Colocum & Wenatchee—K67CD, Apple Valley TV Assn. Inc., Box 582, Wenatchee, WA 98807 (KAYU-TV Ch. 28 Spokane; KSPS-TV Ch. 7 Spokane)—100-w, lat. 47° 16' 27", long. 120° 24' 18".

Stemilt, Colocum & Wenatchee rural areas—K32FN, Spokane Television Inc., 500 W. Boone Ave., Spokane, WA 99201 (KXLY-TV Ch. 4 Spokane)—100-w, lat. 47° 16' 27", long. 120° 24' 18".

Stemilt, Colocum & Wenatchee rural areas—K69BF, Mountain Licenses LP, 2178 Commons Pkwy., Okemos, MI 48864 (KAYU-TV Ch. 28 Spokane)—100-w, lat. 47° 16' 27", long. 120° 24' 18".

Suncrest—See K11NT, Long Lake.

Sunnyslope—See K08CG, Malaga.

Sunnyslope—See K10CM, Malaga.

Sunnyslope—See K12CF, Malaga.

Taholah—K07HF, Quinault Tribal Council, Taholah, WA 98587 (KOMO-TV Ch. 4 Seattle)—1-w, lat. 47° 20' 25", long. 124° 16' 30".

Taholah—K09HM, Quinault Tribal Council, Taholah, WA 98587 (KING-TV Ch. 5 Seattle)—1-w, lat. 47° 20' 25", long. 124° 16' 30".

Taholah—K13HR, Quinault Tribal Council, Taholah, WA 98587 (KSTW-TV Ch. 11 Seattle-Tacoma)—1-w, lat. 47° 20' 25", long. 124° 16' 30".

Tonasket—See K35BJ, Ellisford.

Tonasket-Ellisford—K08CX, TV Reception District 1, Box 111, Okanogan, WA 98840 (KHQ-TV Ch. 6 Spokane)—10-w, lat. 48° 46' 53", long. 119° 23' 10".

Tonasket-Ellisford—K10DL, TV Reception Improvement District 1, Box 111, Okanogan, WA 98840 (KREM-TV Ch. 2 Spokane)—10-w, lat. 48° 46' 53", long. 119° 23' 10".

Tonasket-Ellisford—K12CX, TV Reception Improvement District 1, Box 111, Okanogan, WA 98840 (KXLY-TV Ch. 4 Spokane)—10-w, lat. 48° 46' 53", long. 119° 23' 10".

Tonasket-Ellisford—K41EU, TV Reception Improvement District 1, Box 111, Okanogan, WA 98840 (KSPS-TV Ch. 7 Spokane)—100-w, lat. 48° 46' 53", long. 119° 23' 10".

Trout Lake—K04GC, Trout Lake TV Assn., Box 133, Trout Lake, WA 98650 (KGW Ch. 8 Portland, OR)—1-w, lat. 45° 59' 56", long. 121° 29' 13".

Trout Lake—K05AP, Trout Lake TV Assn., Box 133, Trout Lake, WA 98650 (KPTV Ch. 12 Portland, OR)—1-w, lat. 45° 59' 45", long. 121° 28' 46".

Trout Lake—K09KW, Trout Lake TV Assn., Box 135, Trout Lake, WA 98650 (KOIN Ch. 6 Portland, OR)—1-w, lat. 46° 00' 20", long. 121° 29' 37".

Tunk Valley—See K07DG, Omak.

Tunk Valley—See K09DG, Omak.

Tunk Valley—See K11DM, Omak.

Tunk Valley—See K31AH, Omak.

Tunk Valley, Ellisford & Oroville Pine Creek—K69AY, TV Reception Improvement District 1, Box 470, Omak, WA 98841 (KSPS-TV Ch. 7 Spokane)—100-w, lat. 48° 27' 15", long. 119° 18' 30".

Twisp—See K08AY, Winthrop.

Twisp—See K10BD, Winthrop.

Twisp—See K12BA, Winthrop.

Vancouver—K04EI, Vancouver School District 37, 605 N. Devine Rd., Vancouver, WA 98661 (KCPQ Ch. 13 Tacoma-Seattle)—1-w, lat. 45° 37' 05", long. 122° 50' 03".

Vancouver & Camas—K14HN, Meredith Corp., 1716 Locust St., Des Moines, IA 50309 (KPDX Ch. 49 Vancouver)—1000-w, lat. 45° 41' 30", long. 122° 21' 40". Note: Licensed as LPTV.

Vantage—See K05JG, Beverly.

Vantage & Beverly—K07EC, Sentinel Bluff TV Inc., Box 233, Beverly, WA 99321 (KEPR-TV Ch. 19 Pasco-Kennewick-Richland)—10-w, lat. 46° 49' 04", long. 119° 53' 09".

Vantage & Beverly—K09EF, Sentinel Bluff TV Inc., Box 233, Beverly, WA 99321 (KVEW Ch. 42 Kennewick-Pasco-Richland)—10-w, lat. 46° 49' 04", long. 119° 53' 09".

Vantage & Beverly—K12EN, Sentinel Bluff TV Inc., Box 233, Beverly, WA 99321 (KNDU Ch. 25 Richland-Pasco-Kennewick)—10-w, lat. 46° 49' 04", long. 119° 53' 09".

Wakefield—See K08CW, Jackass Butte.

Wakefield—See K10DK, Jackass Butte.

Wakefield—See K12CW, Jackass Butte.

Walla Walla—K14HT, Apple Valley TV Assn. Inc., 1610 S. 24th Ave., Yakima, WA 98902 (KVEW Ch. 42 Kennewick-Pasco-Richland)—1000-w, lat. 45° 50' 25", long. 118° 17' 10".

Walla Walla—K22BI, Blue Mountain Broadcasting Assoc. Inc., Box 205, College Place, WA 99324 (K45DA College Place)—100-w, lat. 45° 59' 20", long. 118° 10' 29". Note: Licensed as LPTV.

Walla Walla—K27DD (formerly K36EW), Blue Mountain Broadcasting Assoc. Inc., Box 205, College Place, WA 99324 (K45DA College Place)—100-w, lat. 46° 03' 44", long. 118° 23' 02". Note: Licensed as LPTV.

Walla Walla—K46FL, Citizens TV Inc., Box 2, Milton-Freewater, OR 97862 (KGW Ch. 8 Portland, OR)—100-w, lat. 45° 49' 55", long. 118° 15' 37". Note: Licensed as LPTV.

Walla Walla—KWWO-LP, Ch. 47, Radiant Light Broadcasting (K49CN Richland)—1000-w, lat. 45° 47' 52", long. 118° 22' 07".

Warden—See K51FW, Moses Lake.

Warden—See K53GG, Moses Lake.

Warden—See K55DJ, Moses Lake.

Warden—See K57IB, Royal City.

Wenatchee—K14BF, Westcoast Broadcasting Co. (KCPQ Ch. 13 Tacoma-Seattle)—lat. 47° 27' 51", long. 120° 12' 26".

Wenatchee—See K18AD, East Wenatchee.

Wenatchee—See K32FN, Stemilt.

Wenatchee—K34EM, Trinity Broadcasting Network Inc., 2442 Michelle Dr., Tustin, CA 92780—1000-w, lat. 47° 26' 16", long. 120° 10' 42".

Wenatchee—See K45AC, East Wenatchee.

Wenatchee—See K65AU, Colocum.

Wenatchee—See K67CD, Stemilt.

Wenatchee—See K69BF, Stemilt.

Wenatchee & vicinity—K61AY, Spokane School District No. 81, S. 3911 Regal St., Spokane, WA 98202 (KREM-TV Ch. 2 Spokane)—20-w, lat. 47° 19' 12", long. 120° 14' 18".

Wenatchee/East Wenatchee—K24EX, Spokane Television Inc., W. 500 Boone Ave., Spokane, WA 99201 (KXLY-TV Ch. 4 Spokane)—100-w, lat. 47° 22' 52", long. 120° 17' 16". Note: Licensed as LPTV.

Westport, Copalis, Grayland, Ocean City, Ocean Shores, Ocosta & Pacific Beach—K08DL, Trans-Tel Co., 510 S. Evans, Aberdeen, WA 98520 (KOMO-TV Ch. 4 Seattle)—10-w, lat. 47° 03' 42", long. 124° 06' 50".

Westport, Copalis, Grayland, Ocean City, Ocean Shores, Ocosta & Pacific Beach—K10EK, Trans-Tel Co., 510 S. Evans, Aberdeen, WA 98520 (KING-TV Ch. 5 Seattle)—1-w, lat. 47° 03' 42", long. 124° 06' 50".

Westport, Copalis, Grayland, Ocean City, Ocean Shores, Ocosta & Pacific Beach—K12DO, Trans-Tel Co., 510 S. Evans, Aberdeen, WA 98520 (KIRO-TV Ch. 7 Seattle)—1-w, lat. 47° 03' 42", long. 124° 06' 50".

White River—See K53EI, Hood River, OR.

White Salmon—See K40AM, Hood River, OR.

White Salmon—See K68AJ, Hood River, OR.

Wilson Creek—See K60AE, Ephrata.

Winthrop & Twisp—K08AY, TV Reception District 2 of Okanogan County, Box 247, Twisp, WA 98856 (KREM-TV Ch. 2 Spokane)—5-w, lat. 48° 18' 56", long. 120° 06' 54".

Winthrop & Twisp—K10BD, TV Reception District 2 of Okanogan County, Box 247, Twisp, WA 98856 (KXLY-TV Ch. 4 Spokane)—5-w, lat. 48° 18' 56", long. 120° 06' 54".

Winthrop & Twisp—K12BA, TV Reception District 2 of Okanogan County, Box 247, Twisp, WA 98856 (KHQ-TV Ch. 6 Spokane)—5-w, lat. 48° 18' 56", long. 120° 06' 54".

Winton & Merritt—K03EC, W-M TV Assn., 18595 Karl Rd., Leavenworth, WA 98826 (KHQ-TV Ch. 6 Spokane)—1-w, lat. 47° 47' 00", long. 120° 48' 00".

Winton & Merritt—K05FN, W-M TV Assn., 18595 Karl Rd., Leavenworth, WA 98826 (KXLY-TV Ch. 4 Spokane)—1-w, lat. 47° 47' 00", long. 120° 48' 00".

Winton & Merritt—K09XB, W-M TV Assn., 18595 Karl Rd., Leavenworth, WA 98826 (KREM-TV Ch. 2 Spokane)—1-w, lat. 47° 47' 08", long. 120° 48' 31".

Wishka Valley—See K08GS, Aberdeen.

Communications Daily

The Authoritative News Service of
Electronic Communications
For Information, call 800-771-9202

Yakima—KCYU-LP, Ch. 41, Mountain Licenses LP, 2178 Commons Pkwy., Okemos, MI 48864 (KAYU-TV Ch. 28 Spokane)—1000-w, lat. 46° 31' 56", long. 120° 29' 00". Note: Licensed as LPTV.

West Virginia

Charleston—W45AZ, National Minority TV Inc., Box C-11951, Santa Ana, CA 92711 (KTBN-TV Ch. 40 Santa Ana-Los Angeles, CA)—1000-w, lat. 38° 22' 36", long. 81° 41' 09".

Charleston—W53BJ (formerly K56DT), Commonwealth Broadcasting Group Inc., Suite D, 1150 Foothill Blvd., La Canada Flintridge, CA 91011 (WHCP Ch. 30 Portsmouth, OH)—1000-w, lat. 38° 22' 32", long. 81° 39' 25". Note: Licensed as LPTV.

Georges Run Road—W13AW, Short Gap TV Assn., Rte. 2, Keyser, WV 26726 (WJAC-TV Ch. 6 Johnstown, PA)—5-w, lat. 39° 31' 17", long. 78° 51' 19".

Grant County—See W48AA, Keyser.

Hampshire—W41AO, West Virginia Educational Broadcasting Authority, 600 Capitol St., Charleston, WV 25301 (WNPB-TV Ch. 24 Morgantown)—lat. 39° 27' 03", long. 78° 20' 53".

Huntington—W55AT, Channel America LPTV Holdings Inc., Suite 804, 24 W. 57th St., New York, NY 10019 (KUSK Ch. 7 Prescott-Phoenix, AZ)—100-w, lat. 38° 25' 16", long. 82° 26' 04". Note: Licensed as LPTV.

Keyser, Grant County & Mineral County (rural)—W48AA, West Virginia Educational Broadcasting Authority, Box AH, Beckley, WV 25802-2831 (WNPB-TV Ch. 24 Morgantown)—1000-w, lat. 39° 22' 55", long. 79° 04' 46".

Martinsburg—W44AA, West Virginia Educational Broadcasting Authority, 600 Capitol St., Charleston, WV 25301 (WNPB-TV Ch. 24 Morgantown)—1000-w, lat. 39° 27' 35", long. 78° 03' 49".

Mathias—W17AL, West Virginia Educational Broadcasting Authority, 600 Capitol St., Charleston, WV 25301 (WNPB-TV Ch. 24 Morgantown)—10-w, lat. 38° 49' 15", long. 78° 53' 56".

Mineral County—See W48AA, Keyser.

Moorefield—W40AS, Valley TV Cooperative Inc., Box 151, Moorefield, WV 26836 (WHSV-TV Ch. 3 Harrisonburg, VA)—20-w, lat. 38° 58' 57", long. 78° 54' 31".

Moorefield—W46BR, Valley TV Cooperative Inc., Box 151, Moorefield, WV 26836 (WTTG Ch. 5 Washington, DC)—20-w, lat. 38° 58' 57", long. 78° 54' 31".

Moorefield—W50BD, Valley TV Cooperative Inc., Box 151, Moorefield, WV 26836 (WUSA Ch. 9 Washington, DC)—10-w, lat. 38° 58' 57", long. 78° 54' 31".

Moorefield—W54BG, Valley TV Cooperative Inc., Box 151, Moorefield, WV 26836 (WJAC-TV Ch. 6 Johnstown, PA)—10-w, lat. 38° 58' 57", long. 78° 54' 31".

Parkersburg—W57AG, West Virginia Educational Broadcasting Authority, 600 Capitol St., Charleston, WV 25301 (WPBY-TV Ch. 33 Huntington)—1000-w, lat. 39° 12' 43", long. 81° 35' 31".

Romney—W69AC, West Virginia Educational Broadcasting Authority, 600 Capitol St., Charleston, WV 25301 (WNPB-TV Ch. 24 Morgantown)—100-w, lat. 39° 18' 56", long. 78° 43' 04".

Wardensville—W15AD, West Virginia Educational Broadcasting Authority, 600 Capitol St., Charleston, WV 25301 (WNPB-TV Ch. 24 Morgantown)—100-w, lat. 39° 06' 59", long. 78° 28' 25".

Wheeling—W41AA, West Virginia Educational Broadcasting Authority, 600 Capitol St., Charleston, WV 25301 (WNPB-TV Ch. 24 Morgantown)—1000-w, lat. 40° 03' 41", long. 80° 45' 08".

Wheeling—W62BW, Abacus Television, No. 101, 1801 Columbia Rd. NW, Washington, DC 20009-2031 (W69CC Ch. 69 Pittsburgh, PA)—1000-w, lat. 40° 04' 58", long. 80° 46' 18". Note: Licensed as LPTV.

Wisconsin

Adams & Friendship—W18CM, State of Wisconsin-Educational Communications Board, 3319 W. Beltline Hwy., Madison, WI 53713 (WHRM-TV Ch. 20 Wausau)—1000-w, lat. 43° 59' 16", long. 89° 49' 05". Note: Licensed as LPTV.

Bloomington—W22CI (formerly W49AG), State of Wisconsin-Educational Communications Board, 3319 W. Beltline Hwy., Madison, WI 53713 (WHLA-TV Ch. 31 La Crosse)—100-w, lat. 42° 54' 12", long. 90° 57' 01".

Darlington—W56AB, City of Darlington, 530 Washington St., Darlington, WI 53530 (WMTV Ch. 15 Madison)—100-w, lat. 42° 40' 47", long. 90° 07' 37".

Darlington—W67AC, City of Darlington, 530 Washington St., Darlington, WI 53530 (WHA-TV Ch. 21 Madison)—100-w, lat. 42° 40' 47", long. 90° 07' 37".

Darlington—W69AB, City of Darlington, 530 Washington St., Darlington, WI 53530 (WKOW-TV Ch. 27 Madison)—100-w, lat. 42° 40' 47", long. 90° 07' 37".

Ellison Bay—See W55AO, Washington Island Twp.

Fence & Florence—W45CD (formerly W54AR), State of Wisconsin-Educational Communications Board, 3319 W. Beltline Hwy., Madison, WI 53713 (WPNE Ch. 38 Green Bay)—100-w, lat. 45° 44' 13", long. 88° 25' 43". Holds CP for change to lat. 45° 44' 08", long. 88° 25' 40". BPTT-20000630ADW.

Florence—See W45CD, Fence.

Friendship—See W18CM, Adams.

Grantsburg—W24CL, State of Wisconsin-Educational Communications Board, 3319 W. Beltline Hwy., Madison, WI 53713 (WHWC-TV Ch. 28 Menomonie)—100-w, lat. 45° 50' 24", long. 92° 28' 22".

La Crosse—W67CH, KTTC Television Inc., 601 First Ave. SW, Rochester, MN 55902 (KTTC Ch. 10 Rochester, MN)—1-w, lat. 43° 45' 25", long. 91° 17' 40".

Ladysmith—W25CM, Hubbard Broadcasting Inc., 3415 University Ave., St. Paul, MN 55114 (KSTP-TV Ch. 5 St. Paul-Minneapolis, MN)—100-w, lat. 45° 25' 30", long. 91° 09' 31".

Madison—W33AX, Trinity Broadcasting Network Inc., 2442 Michelle Dr., Tustin, CA 92780—1000-w, lat. 43° 12' 37", long. 89° 35' 57".

Milwaukee—W46AR, Weigel Broadcasting Co., 141 W. Jackson Blvd., Chicago, IL 60604 (WCIU-TV Ch. 26 Chicago, IL)—1000-w, lat. 43° 02' 20", long. 87° 55' 04". Note: Licensed as LPTV.

Milwaukee—W65BT, Weigel Broadcasting Co., 141 W. Jackson Blvd., Chicago, IL 60604 (WCIU-TV Ch. 26 Chicago, IL)—100-w, lat. 43° 02' 10", long. 87° 54' 05". Note: Licensed as LPTV.

Oshkosh—W34BV, Trinity Broadcasting Network Inc., 2442 Michelle Dr., Tustin, CA 92780—1000-w, lat. 44° 03' 51", long. 88° 31' 43".

River Falls—W55AP, State of Wisconsin-Educational Communications Board, 3319 W. Beltline Hwy., Madison, WI 53713 (WHWC-TV Ch. 28 Menomonie)—100-w, lat. 44° 54' 10", long. 92° 41' 27".

Sayner & Vilas County—W57AR, Benedek License Corp., Stewart Square Bldg., Suite 210, 303 W. State St., Rockford, IL 61101 (WSAW-TV Ch. 7 Wausau)—1000-w, lat. 46° 01' 55", long. 89° 31' 48".

Spooner—W51DC (formerly W57AS), Hubbard Broadcasting Inc., 3415 University Ave., St. Paul, MN 55114 (KSTP-TV Ch. 5 St. Paul-Minneapolis, MN)—100-w, lat. 45° 50' 54", long. 91° 54' 48". Holds CP for change to lat. 45° 47' 40", long. 91° 55' 03". BPTT-20000727AGM.

Sturgeon Bay—W22BW, Aries Telecommunications Corp., 1391 North Rd., Green Bay, WI 54313 (WGBA Ch. 26 Green Bay)—1000-w, lat. 44° 54' 14", long. 87° 21' 03". Note: Licensed as LPTV.

Tomah—W35BI, Magnum Radio Inc., 1021 N. Superior Ave., Tomah, WI 54660—1000-w, lat. 43° 53' 50", long. 90° 34' 57".

Upper Door County—See W55AO, Washington Island Twp.

Vilas County—See W57AR, Sayner.

Washington Island—W55AO, State of Wisconsin-Educational Communications Board, 3319 W. Beltline Hwy., Madison, WI 53713 (WPNE Ch. 38 Green Bay)—100-w, lat. 45° 13' 00", long. 87° 03' 49". Holds CP for change to lat. 45° 14' 19", long. 87° 05' 27". BPTT-990115JH.

Wausau—W27AU, Northland Television Inc., Trunk G. S. Oneida Ave., Rhinelander, WI 54501 (WJFW-TV Ch. 12 Rhinelander-Wausau)—1000-w, lat. 44° 53' 17", long. 89° 39' 07".

Wyoming

Afton—K13UQ, Hoback Community Non-profit TV Assn. (KTWO-TV Ch. 2 Casper)—lat. 42° 38' 10", long. 110° 59' 30".

Afton, Auburn, Fairview, Grover & Smoot—K110M, Star Valley TV System Inc., Box 114, Afton, WY 83110 (KIDK Ch. 3 Idaho Falls-Pocatello-Blackfoot, ID)—1-w, lat. 42° 38' 10", long. 110° 59' 30".

Alta—See K02KD, Driggs, ID.

Alta—See K07QC, Driggs, ID.

Arapahoe—See K03ER, Riverton.

Arapahoe—See K05FT, Riverton.

Arapahoe & rural area—See K07UZ, Riverton.

Arvada & Horse Creek—K08GH, Arvada TV Assn., Arvada, WY 82831 (KTWO-TV Ch. 2 Casper)—1-w, lat. 44° 37' 24", long. 106° 05' 59".

Auburn—See K110M, Afton.

Baggs—See K08BM, Lower Snake River CO.

Banner—See K05AW, Story.

Bear River—See K44FA, Uinta County.

Beaver Ridge, Cora, Daniel, Green River & Pinedale area—K05DK, Cora Peak TV Assn., Box 98, Daniel, WY 83113 (KTWO-TV Ch. 2 Casper)—10-w, lat. 42° 55' 09", long. 110° 00' 52".

Bedford—See K05GJ, Thayne.

Bedford—See K07PB, Thayne.

Wyoming—Translators

Bedford—See K12LI, Thayne.

Big Goose—See K04FD, Ranchester.

Big Goose Community—See K06AT, Sheridan.

Big Laramie Valley, Bosler & Laramie—K03CR, Laramie Plains Antenna TV Assn. Inc., Box 188, Laramie, WY 82070 (KUSA-TV Ch. 9 Denver, CO)—10-w, lat. 41° 14' 16", long. 105° 27' 48".

Big Laramie Valley, Bosler & Laramie—K10FQ, Laramie Plains Antenna TV Assn. Inc., Box 188, Laramie, WY 82070 (KCNC-TV Ch. 4 Denver, CO)—10-w, lat. 41° 14' 16", long. 105° 27' 48".

Big Laramie Valley, Bosler & Laramie—K12FY, Laramie Plains Antenna TV Assn. Inc., Box 188, Laramie, WY 82070 (KCNC-TV Ch. 4 Denver, CO)—10-w, lat. 41° 14' 16", long. 105° 27' 48".

Big Piney—See K04FV, La Barge.

Big Piney—K10HO, Upper Green River TV System, Box 98, Big Piney, WY 83113 (KTVX Ch. 4 Salt Lake City, UT)—10-w, lat. 42° 34' 11", long. 109° 54' 39".

Big Piney & Sublette County rural—K24DA, Sublette County, Box 98, Big Piney, WY 83113 (KCWC-TV Ch. 4 Lander-Riverton)—20-w, lat. 42° 34' 11", long. 109° 54' 39".

Big Piney, Boulder, Cottonwood Creek, Daniel, East Fork River, El Paso Natural Gas Camp, Fork River (rural), Horse Creek & Speedway Road—K07HM, Upper Green River TV System, Box 98, Big Piney, WY 83113 (KTWO-TV Ch. 2 Casper)—1-w, lat. 42° 34' 11", long. 109° 54' 39".

Big Piney, Boulder, Cottonwood Creek, Daniel, East Fork River, El Paso Natural Gas Camp, Fork River (rural), Horse Creek & Speedway Road—K12AH, Upper Green River TV System, Box 98, Big Piney, WY 83113 (KIDK Ch. 3 Idaho Falls-Pocatello-Blackfoot, ID)—1-w, lat. 42° 34' 11", long. 109° 54' 39".

Bigelow Beach area—K36DD, Daggett County TV Dept., County Courthouse, Manila, UT 84046 (KSL-TV Ch. 5 Salt Lake City, UT)—20-w, lat. 41° 21' 01", long. 110° 54' 24".

Bigelow Beach area—K38BZ, Daggett County TV Dept., County Courthouse, Manila, UT 84046 (KUTV Ch. 2 Salt Lake City, UT)—20-w, lat. 41° 21' 01", long. 110° 54' 24".

Bigelow Beach area—K40BX, Daggett County TV Dept., County Courthouse, Manila, UT 84046 (KTVX Ch. 4 Salt Lake City, UT)—20-w, lat. 41° 21' 01", long. 110° 54' 24".

Bondurant—K69DD (formerly K41EX), Wyoming Channel 2 Inc., One Shackelford Dr., Little Rock, AR 72211 (KTWO-TV Ch. 2 Casper)—100-w, lat. 43° 06' 22", long. 110° 13' 46".

Bondurant area—K11MJ, Hoback Basin TV, Bondurant, WY 82922 (KIDK Ch. 3 Idaho Falls-

Pocatello-Blackfoot, ID)—1-w, lat. 43° 10' 05", long. 110° 20' 30".

Bondurant area—K13NB, Hoback Basin TV, Bondurant, WY 82922 (KTWO-TV Ch. 2 Casper; KIFI-TV Ch. 8 Idaho Falls-Pocatello-Blackfoot, ID)—1-w, lat. 43° 10' 05", long. 110° 20' 30".

Bosler—See K03CR, Big Laramie Valley.

Bosler—See K10FQ, Big Laramie Valley.

Bosler—See K12FY, Big Laramie Valley.

Boulder—See K07HM, Big Piney.

Boulder—See K12AH, Big Piney.

Buffalo—K06HM, Buffalo TV Assn., 80 S. Main St., Buffalo, WY 82834 (KTWO-TV Ch. 2 Casper)—10-w, lat. 44° 20' 25", long. 106° 48' 22".

Buffalo—K09KS, Buffalo TV Assn., 80 S. Main St., Buffalo, WY 82834 (KGWC-TV Ch. 14 Casper)—10-w, lat. 44° 20' 25", long. 106° 48' 22".

Buffalo—K13LI, Buffalo TV Assn., 80 S. Main St., Buffalo, WY 82834 (KHSD-TV Ch. 11 Lead, SD)—10-w, lat. 44° 20' 25", long. 106° 48' 22".

California Oil Camp—See K06FD, La Barge.

Calpet—See K06FD, La Barge.

Campbell County—See K08AA, Wyodak.

Carbon County—See K56AV, Rawlins.

Carbon County—See K58AM, Rawlins.

Carlisle—See K07GL, Hulett.

Carlisle—See K09AC, Sundance.

Carlisle, Inyan Cara, Sundance & Williams Divide—K12AD, Sundance Community TV Assn., Sundance, WY (KOTA-TV Ch. 3 Rapid City, SD)—1-w, lat. 44° 23' 18", long. 104° 22' 33".

Carter—K08HB, Upper Bear River TV Service, Box 547, Evanston, WY (KTVX Ch. 4 Salt Lake City, UT)—10-w, lat. 41° 21' 14", long. 110° 54' 38".

Carter—K10HR, Upper Bear River TV Service, Box 547, Evanston, WY (KUTV Ch. 2 Salt Lake City, UT)—10-w, lat. 41° 21' 14", long. 110° 54' 38".

Carter—K12ID, Upper Bear River TV Service, Box 547, Evanston, WY (KSL-TV Ch. 5 Salt Lake City, UT)—10-w, lat. 41° 21' 14", long. 110° 54' 38".

Casper—K06KH, Casper Community College District, 125 College Dr., Casper, WY 82601 (KCWC-TV Ch. 4 Lander-Riverton)—100-w, lat. 42° 44' 26", long. 106° 21' 34".

Casper, Glenrock, Midwest & rural areas—K20AB, Hi Ho Broadcasting Corp. of Wyoming, 244 Railway Plaza, Riverton, WY

82501 (KFNE Ch. 10 Riverton)—1000-w, lat. 42° 44' 12", long. 106° 18' 28".

Cheyenne—K49AY, Echonet Corp., 9805 E. Iliff, Denver, CO 80231—lat. 41° 08' 04", long. 104° 49' 02". Note: Licensed as LPTV

Clareton—K68DC, Benedek Broadcasting Corp., Stewart Square Bldg., Suite 210, 303 W. State St., Rockford, IL 61101 (KGWC-TV Ch. 14 Casper)—100-w, lat. 43° 42' 09", long. 105° 06' 05".

Clark & rural area—K07QA, Park County, Box 110, Cody, WY 82414 (KRMA-TV Ch. 6 Denver, CO)—10-w, lat. 44° 56' 20", long. 109° 07' 00".

Clark & rural area—K09OH, Park County, Box 110, Cody, WY 82414 (KULR-TV Ch. 8 Billings, MT)—10-w, lat. 44° 56' 20", long. 109° 07' 00".

Clark & rural area—K11PK, Park County, Box 110, Cody, WY 82414 (KTWO-TV Ch. 2 Casper)—10-w, lat. 44° 56' 20", long. 109° 07' 00".

Clark & rural area—K13QA, Park County, Box 110, Cody, WY 82414 (KTVQ Ch. 2 Billings, MT)—10-w, lat. 44° 56' 20", long. 109° 07' 00".

Clarks Fork—See K11GE, Cooke City, MT.

Clarks Fork—See K11QL, Sunlight Basin.

Clarks Fork—See K13FW, Cooke City, MT.

Clarks Fork & Sugarloaf Mountain areas—K02LH, Park County, Box 110, Cody, WY 82414 (KRMA-TV Ch. 6 Denver, CO)—10-w, lat. 44° 53' 37", long. 109° 38' 22".

Clarks Fork & Sugarloaf Mountain areas—K06KT, Park County, Box 110, Cody, WY 82414 (KTWO-TV Ch. 2 Casper)—10-w, lat. 44° 53' 37", long. 109° 38' 22".

Clarks Fork (Yellowstone River) & Sugarloaf Mountain areas—K07GG, Park County, Box 110, Cody, WY 82414 (KTVQ Ch. 2 Billings, MT)—1-w, lat. 44° 53' 42", long. 109° 38' 12".

Clarks Fork (Yellowstone River) & Sugarloaf Mountain areas—K09GI, Park County, Box 110, Cody, WY 82414 (KULR-TV Ch. 8 Billings, MT)—1-w, lat. 44° 53' 42", long. 109° 38' 12".

Clarks Fork Canyon—See K04DB, Sunlight Basin.

Clarks Fork Canyon & Sunlight Basin areas—K05CC, Park County, Box 110, Cody, WY 82414 (KULR-TV Ch. 8 Billings, MT; KSVI Ch. 6 Billings, MT)—10-w, lat. 44° 45' 25", long. 109° 22' 21".

Clear Creek—See K08JU, Clearmont.

Clearmont & Clear Creek area—K08JU, Clearcreek TV Booster Assn., Box 66, Clearmont, WY 82835 (KTWO-TV Ch. 2 Casper)—1-w, lat. 44° 41' 42", long. 106° 22' 10".

Cody—K06AZ, Cody TV Club, Box 327, Cody, WY 82414 (KULR-TV Ch. 8 Billings, MT)—1-w, lat. 44° 29' 43", long. 109° 07' 42".

Cody—K11BZ, Cody TV Club, Box 327, Cody, WY 82414 (KTVQ Ch. 2 Billings, MT)—1-w, lat. 44° 29' 43", long. 109° 07' 42".

Cody—K13GJ, Cody TV Club, Box 327, Cody, WY 82414 (KTWO-TV Ch. 2 Casper)—1-w, lat. 44° 29' 44", long. 109° 09' 14".

Cody—K15AD, Rob-Art Inc., Box 85, Cody, WY 82414 (KOUS-TV Ch. 4 Hardin-Billings, MT)—100-w, lat. 44° 29' 48", long. 109° 09' 07".

Cody—K45BW, Park County, c/o M. Fontaine, 1002 Sheridan Ave., Cody, WY 82414 (KGWL-TV Ch. 5 Lander-Riverton)—100-w, lat. 44° 36' 25", long. 108° 51' 30". Holds CP for change to 1000-w, lat. 44° 35' 01", long. 108° 51' 51". BPTT-960506JK.

Cody—K53AL, Park County, c/o M. Fontaine, 1002 Sheridan Ave., Cody, WY 82414 (KULR-TV Ch. 8 Billings, MTKSVI Ch. 6 Billings, MT)—100-w, lat. 44° 36' 25", long. 108° 51' 30". Holds CP for change to 1000-w, lat. 44° 35' 01", long. 108° 51' 51". BPTT-960506JL.

Cody, Powell & rural area—K47AD, Park County, c/o M. Fontaine, Box 160, Cody, WY 82414 (KULR-TV Ch. 8 Billings, MT)—100-w, lat. 44° 36' 25", long. 108° 51' 30".

Cody, Powell & rural area—K51AK, Park County, c/o M. Fontaine, Box 160, Cody, WY 82414 (KTWO-TV Ch. 2 Casper)—100-w, lat. 44° 36' 25", long. 108° 51' 30".

Cody, Powell & rural area—K55CA, Park County, c/o M. Fontaine, Box 160, Cody, WY 82414 (KTVQ Ch. 2 Billings, MT)—100-w, lat. 44° 36' 25", long. 108° 51' 30".

Cokeville—K08HM, All West Communications Inc., 50 West 100 North, Kamas, UT 84036 (KUTV Ch. 2 Salt Lake City, UT)—1-w, lat. 41° 59' 02", long. 110° 50' 08".

Cokeville—K10IF, All West Communications Inc., 50 West 100 North, Kamas, UT 84036 (KTVX Ch. 4 Salt Lake City, UT)—1-w, lat. 41° 59' 02", long. 110° 50' 08".

Cokeville—K13FS, All West Communications Inc., 50 West 100 North, Kamas, UT 84036 (KSL-TV Ch. 5 Salt Lake City, UT)—1-w, lat. 41° 59' 02", long. 110° 50' 08".

Cora—See K05DK, Beaver Ridge.

Cottonwood Creek—See K07HM, Big Piney.

Cottonwood Creek—See K12AH, Big Piney.

Daniel—See K05DK, Beaver Ridge.

Daniel—See K07HM, Big Piney.

Daniel—See K12AH, Big Piney.

Dayton & Tongue River—K05AC, Dayton TV Assn., Box 123, Dayton, WY 82836 (KTVQ Ch. 2 Billings, MT)—1-w, lat. 44° 51' 57", long. 107° 14' 57".

Dayton, Tongue River & Wyarno—K10AE, Dayton TV Assn., Box 123, Dayton, WY 82836 (KULR-TV Ch. 8 Billings, MT)—1-w, lat. 44° 51' 57", long. 107° 14' 57".

Diamond Basin—K04DA, Park County, Box 160, Cody, WY 82414 (KTVO Ch. 2 Billings, MT)—10-w, lat. 44° 29' 29", long. 109° 10' 08".

Douglas—K04DE, Douglas Entertainment Co., Box 14, Rte. 1, Douglas, WY 82633 (KGWC-TV Ch. 14 Casper)—1-w, lat. 42° 43' 06", long. 105° 18' 51".

Douglas—K09KO, Douglas Entertainment Co., Box 14, Rte. 1, Douglas, WY 82633 (KDUH-TV Ch. 4 Scottsbluff, NE)—1-w, lat. 42° 39' 46", long. 105° 23' 36".

Douglas—K11RN, First National Entertainment Corp., Bldg. A, 4700 N. State Rd. 7, Fort Lauderdale, FL 33319 (KFNB Ch. 20 Casper)—10-w, lat. 42° 45' 52", long. 105° 25' 03".

Dry Lake, Point of Rocks & Thayer Junction—K07PJ, Upper Bear River TV Service, Box 1947, Evanston, WY 82930 (KUTV Ch. 2 Salt Lake City, UT)—5-w, lat. 41° 29' 36", long. 109° 20' 27".

Dry Lake, Point of Rocks & Thayer Junction—K09MJ, Upper Bear River TV Service, Box 1947, Evanston, WY 82930 (KSL-TV Ch. 5 Salt Lake City, UT)—5-w, lat. 41° 29' 36", long. 109° 20' 27".

Dry Lake, Point of Rocks & Thayer Junction—K11MR, Upper Bear River TV Service, Box 1947, Evanston, WY 82930 (KTVX Ch. 4 Salt Lake City, UT)—5-w, lat. 41° 29' 36", long. 109° 20' 27".

Dubois—K04AF, Dubois Community TV Club, Dubois, WY (KGWC-TV Ch. 14 Casper)—1-w, lat. 43° 29' 20", long. 109° 38' 00".

Dubois—K07HP, Dubois Community TV Club, Dubois, WY (KTWO-TV Ch. 2 Casper)—1-w, lat. 43° 29' 20", long. 109° 40' 20".

Dubois—K25AU, Central Wyoming College, 2660 Peck Ave., Riverton, WY 82501 (KCWC-TV Ch. 4 Lander-Riverton)—100-w, lat. 43° 29' 58", long. 109° 41' 16".

East Fork River—See K07HM, Big Piney.

East Fork River—See K12AH, Big Piney.

Edgerton, Linch & Midwest—K07NZ, Salt Creek TV Assn. Inc., Box 179, Midwest, WY 82643 (KHSD-TV Ch. 11 Lead, SD)—10-w, lat. 43° 28' 58", long. 106° 09' 49".

El Paso Natural Gas Camp—See K07HM, Big Piney.

El Paso Natural Gas Camp—See K12AH, Big Piney.

Elmo—See K08EH, Medicine Bow.

Emigrant—K19CO, Paradise Valley TV District, Box 152, Livingston, MT 59047 (KSVI Ch. 6 Billings, MT)—lat. 45° 20' 07", long. 110° 41' 22".

Encampment—K06BR, Elk Mountain TV Co., Saratoga, WY 84701 (KGWN-TV Ch. 5 Cheyenne)—10-w, lat. 41° 17' 10", long. 106° 44' 00".

Encampment—K08CP, Elk Mountain TV Co., Saratoga, WY 84701 (KTWO-TV Ch. 2 Casper)—10-w, lat. 41° 17' 10", long. 106° 44' 00".

Etna—See K05GJ, Thayne.

Etna—See K07PB, Thayne.

Etna—See K12LI, Thayne.

Evanston—See K09JL, Upper Bear River Valley.

Evanston—See K11JQ, Upper Bear River Valley.

Evanston—See K13JV, Upper Bear River Valley.

Evanston—K23DS, Wyoming Communications Corp., 224 Hayden Ave., Evanston, WY 82930 (KUTV Ch. 2 Salt Lake City, UT/KSL-TV Ch. 5 Salt Lake City, UT)—100-w, lat. 41° 21' 06", long. 110° 54' 20".

Evanston—K28DV, Acme Television Licenses of Utah LLC, 6135 S. Stratler St., Murray, UT 84107 (KTVX Ch. 4 Salt Lake City, UT)—100-w, lat. 41° 21' 06", long. 110° 54' 20".

Evanston—K32DS, Wyoming Communications Corp., 224 Hayden Ave., Evanston, WY 82930 (KSL-TV Ch. 5 Salt Lake City, UT)—100-w, lat. 41° 21' 06", long. 110° 54' 20".

Evanston—See K44FA, Uinta County.

Evanston—K50DR, Wyoming Communications Corp., 224 Hayden Ave., Evanston, WY 82930 (KJZZ-TV Ch. 14 Salt Lake City, UT)—100-w, lat. 41° 21' 06", long. 110° 54' 20".

Evanston—K54EH, Central Wyoming College, 2660 Peck Ave., Riverton, WY 82501 (KCWC-TV Ch. 4 Lander-Riverton)—100-w, lat. 41° 21' 06", long. 111° 54' 20". Note: Licensed as LPTV.

Evanston & Uinta (rural)—K15FR (formerly K44FA), U. of Utah, 205 Talmage Bldg., Salt Lake City, UT 84112 (KUED Ch. 7 Salt Lake City, UT)—100-w, lat. 41° 21' 04", long. 110° 53' 50".

Fairview—See K110M, Afton.

Fontenelle—See K06FD, La Barge.

Fork River—See K07HM, Big Piney.

Fork River—See K12AH, Big Piney.

Fort Bridger—See K09DI, Mountain View.

Fort Bridger—See K11DN, Mountain View.

Fort Bridger—See K13DH, Mountain View.

Fort Bridger—See K45GQ, Little America.

Fort MacKenzie—See K06AT, Sheridan.

Fort MacKenzie—See K10KP, Sheridan.

Freedom—See K05GJ, Thayne.

Freedom—See K07PB, Thayne.

Freedom—See K12LI, Thayne.

Freedom—K31DC, Lower Star Valley Non-Profit TV Assn., Box 123, Freedom, WY 83120 (KISU-TV Ch. 10 Pocatello, ID)—20-w, lat. 43° 01' 23", long. 111° 04' 21".

Freedom—K66DU, Lower Star Valley Non-Profit TV Assn., Box 123, Freedom, WY 83120 (KTWO-TV Ch. 2 Casper)—1-w, lat. 43° 06' 40", long. 111° 07' 25".

Freedom-Etna—K33DS, Lower Star Valley TV Assn., Box 123, Freedom, WY 83120 (KTWO-TV Ch. 2 Casper)—20-w, lat. 43° 01' 23", long. 111° 04' 21".

Fremont County—See K03ER, Riverton.

Fremont County—See K05FT, Riverton.

Garland—See K05AB, Powell.

Garland—See K12AE, Powell.

Gillette—K04AB, Gillette TV Assn., Box 786, Gillette, WY 82716 (KTWO-TV Ch. 2 Casper)—1-w, lat. 44° 17' 30", long. 105° 30' 00".

Gillette—K06JM, Duhamel Broadcasting Enterprises, Box 1760, Rapid City, SD 57709 (KOTA-TV Ch. 3 Rapid City, SD)—10-w, lat. 44° 17' 58", long. 105° 34' 04".

Gillette—See K08AA, Wyodak.

Gillette—K16AE, Benedek Broadcasting Corp., Stewart Square Bldg., Suite 210, 303 W. State St., Rockford, IL 61101 (KGWC-TV Ch. 14 Casper)—100-w, lat. 44° 12' 33", long. 105° 28' 05". Note: Licensed as LPTV.

Gillette—K28CH, Central Wyoming College, 2660 Peck Ave., Riverton, WY 82501 (KCWC-TV Ch. 4 Lander-Riverton)—1000-w, lat. 44° 18' 17", long. 105° 33' 53". Note: Licensed as LPTV.

Glenrock—See K20AB, Casper.

Granger—K03ES, Upper Bear River TV Service, Box 1947, Evanston, WY 82930 (KSL-TV Ch. 5 Salt Lake City, UT)—5-w, lat. 41° 28' 15", long. 110° 01' 45".

Granger—K06IW, Upper Bear River TV Service, Box 1947, Evanston, WY 82930 (KTVX Ch. 4 Salt Lake City, UT)—5-w, lat. 41° 28' 15", long. 110° 01' 45".

Granger—K07OI, Upper Bear River TV Service, Box 1947, Evanston, WY 82930 (KUTV Ch. 2 Salt Lake City, UT)—5-w, lat. 41° 28' 15", long. 110° 01' 45".

Granger—See K69BY, Little America.

Green River—See K05DK, Beaver Ridge.

Grover—See K110M, Afton.

Hanna—See K08EH, Medicine Bow.

Hoback Junction—K11LL, Fisher Broadcasting Co., Suite 3425, 2001 6th Ave., Seattle, WA 98121 (KIDK Ch. 3 Idaho Falls-Pocatello-Blackfoot, ID)—1-w, lat. 43° 22' 00", long. 110° 44' 00".

■ **Hoback Junction**—K13LY, The Post Co., Box 1800, Idaho Falls, ID 83401—1-w, lat. 43° 22' 00", long. 110° 44' 00".

Horse Creek—See K07HM, Big Piney.

Horse Creek—See K08GH, Arvada.

Horse Creek—See K12AH, Big Piney.

Hudson & rural surrounding area—K110I, Riverton-Fremont TV Club Inc., 113 S. 2nd E, Riverton, WY 82501 (KTWO-TV Ch. 2 Casper)—1-w, lat. 42° 53' 45", long. 108° 35' 00".

Hudson & rural surrounding area—K130Z, Riverton-Fremont TV Club Inc., 113 S. 2nd E, Riverton, WY 82501 (KCNC-TV Ch. 4 Denver, CO)—1-w, lat. 42° 53' 45", long. 108° 35' 00".

Hulett—K06GI, Hulett TV Club, Hulett, WY 82720 (KHSD-TV Ch. 11 Lead, SD)—1-w, lat. 44° 42' 40", long. 104° 38' 15".

Hulett, Carlisle, New Haven & Oshota—K37GL, Little Missouri Butte TV Assn., Hulett, WY (KTWO-TV Ch. 2 Casper)—1-w, lat. 44° 35' 25", long. 104° 46' 46".

Inyan Cara—See K09AC, Sundance.

Inyan Cara—See K12AD, Carlisle.

■ **Jackson**—K13FZ, The Post Co., Box 1800, Idaho Falls, ID 83401 (KIFI-TV Ch. 8 Idaho Falls-Pocatello-Blackfoot, ID)—10-w, lat. 43° 27' 10", long. 110° 45' 50".

Jackson—K50BL, Central Wyoming College, 2660 Peck Ave., Riverton, WY 82501 (KCWC-TV Ch. 4 Lander-Riverton)—lat. 43° 27' 45", long. 110° 45' 03".

Jackson—K56BT, Wyoming Channel 2 Inc., One Shackleford Dr., Little Rock, AR 72211 (KTWO-TV Ch. 2 Casper)—100-w, lat. 43° 35' 50", long. 110° 52' 13".

Jackson & Wilson—K59DY, The Post Co., Box 1800, Idaho Falls, ID 83401 (KIFI-TV Ch. 8 Idaho Falls-Pocatello-Blackfoot, ID)—10-w, lat. 43° 35' 50", long. 110° 52' 12".

Jackson, Hoback Canyon & South Fork—K11GI, Retlaw Enterprises Inc., 1255 E. 17th St., Idaho Falls, ID 83401 (KIDK Ch. 3 Idaho Falls-Pocatello-Blackfoot, ID)—1-w, lat. 43° 27' 43", long. 110° 45' 10".

Jeffrey City—K07NI, Riverton Fremont TV Club Inc., Box 628, Riverton, WY 82501 (KGWC-TV Ch. 14 Casper)—10-w, lat. 42° 23' 57", long. 107° 57' 20".

Jeffrey City—K09MI, Riverton Fremont TV Club Inc., Box 628, Riverton, WY 82501 (KTWO-TV Ch. 2 Casper)—10-w, lat. 42° 24' 39", long. 107° 57' 20".

Jeffrey City—K11MN, Riverton Fremont TV Club Inc., Box 628, Riverton, WY 82501

The Authoritative Weekly News Service Covering
Federal, State and Local Cable Activities and Trends

**WARREN'S CABLE REGULATION
MONITOR**

For Information, call 800-771-9202

(KRMA-TV Ch. 6 Denver, CO)—10-w, lat. 42° 23' 57", long. 107° 57' 20".

Holds CP for change to 967-w. BMPTT-JG0601NU.

Jeffrey City & rural area—K13NW, Riverton Fremont TV Club Inc., Box 628, Riverton, WY 82501 (KCNC-TV Ch. 4 Denver, CO)—10-w, lat. 42° 23' 57", long. 107° 57' 20".

Laramie—K57AF, Laramie Plains Antenna TV Assn. Inc., Box 188, Laramie, WY 82070 (KRMA-TV Ch. 6 Denver, CO)—100-w, lat. 41° 14' 16", long. 105° 27' 48".

Kaycee—K06IA, Powder River TV Booster Assn., Box 282, Kaycee, WY 82639 (KHSD-TV Ch. 11 Lead, SD)—10-w, lat. 43° 44' 02", long. 106° 37' 22".

Laramie—K59AM, Laramie Plains Antenna TV Assn. Inc., Box 188, Laramie, WY 82070 (KWGN-TV Ch. 2 Denver, CO)—100-w, lat. 41° 14' 16", long. 105° 27' 48".

Kerney—See K05AW, Story.

Linch—See K07NZ, Edgerton.

La Barge—K02GE, Tulsa TV Assn., Box 24, La Barge, WY 83123 (KSL-TV Ch. 5 Salt Lake City, UT)—1-w, lat. 42° 18' 45", long. 110° 19' 35".

Little America—See K09DI, Mountain View.

Little America—See K11DN, Mountain View.

La Barge—K09IJ, Tulsa TV Assn., Box 24, La Barge, WY 83123 (KTWO-TV Ch. 2 Casper)—1-w, lat. 42° 19' 26", long. 110° 19' 08".

Little America—See K13DH, Mountain View.

La Barge—K62CS, Lyman TV Assn., Box 96, Mountain View, WY 82939 (KTWO-TV Ch. 2 Casper)—20-w, lat. 42° 19' 28", long. 110° 18' 27".

Little America & Granger—K69BY, Rocky Mountain Communications Network Inc., 300 N. Center St., Casper, WY (KGWR-TV Ch. 13 Rock Springs)—100-w, lat. 41° 29' 46", long. 109° 20' 50".

La Barge & Big Piney—K04FV, Tulsa TV Assn., Box 24, La Barge, WY 83123 (KUTV Ch. 2 Salt Lake City, UT)—5-w, lat. 42° 09' 27", long. 110° 19' 39".

Little America & McKinnon—K27DZ, Daggett County TV Dept., County Courthouse, Manila, UT 84046 (KUTV Ch. 2 Salt Lake City, UT)—100-w, lat. 41° 06' 19", long. 110° 12' 13".

La Barge, California Oil Camp, Calpet, Fontenelle & Utah Oil Camp—K06FD, Tulsa TV Assn., Box 24, La Barge, WY 83123 (KTVX Ch. 4 Salt Lake City, UT)—5-w, lat. 42° 19' 27", long. 110° 19' 35".

Little America & McKinnon—K29CR, Daggett County TV Dept., County Courthouse, Manila, UT 84046 (KSL-TV Ch. 5 Salt Lake City, UT)—100-w, lat. 41° 06' 19", long. 110° 12' 13".

Lance Creek—K09JI, Lance Creek TV Club, Lance Creek, WY 82222 (KOTA-TV Ch. 3 Rapid City, SD)—1-w, lat. 43° 04' 00", long. 104° 46' 00".

Little America, Fort Bridger, Lyman, McKinnon, Mountain View & Opal—K45GO (formerly K07LS), Bridger Valley, Daggett County TV Cooperative, Services Board, 79 Alder, Mountain View, WY 82939 (KUED Ch. 7 Salt Lake City, UT)—1-w, lat. 41° 06' 23", long. 110° 12' 26". Holds CP for change to lat. 41° 06' 19", long. 110° 12' 13". BPTT-20000731AAR.

Lander—K12HM, Lander Valley TV Assn., Box 621, Lander, WY 82520 (KTWO-TV Ch. 2 Casper)—1-w, lat. 42° 52' 32", long. 108° 41' 42".

Lonetree—See K09DI, Mountain View.

Lonetree—See K11DN, Mountain View.

Lonetree—See K13DH, Mountain View.

Lander—K22CI, Wyoming Channel 2 Inc., One Shackelford Dr., Little Rock, AR 72211 (KTWO-TV Ch. 2 Casper)—100-w, lat. 42° 54' 19", long. 108° 42' 34".

Laramie—See K03CR, Big Laramie Valley.

Laramie—K08IQ, Benedek Broadcasting Corp., Stewart Square Bldg., Suite 210, 303 W. State St., Rockford, IL 61101 (KGWN-TV Ch. 5 Cheyenne)—100-w, lat. 41° 17' 06", long. 105° 26' 41".

Laramie—See K10FQ, Big Laramie Valley.

Laramie—See K12FY, Big Laramie Valley.

Laramie—K61DX (formerly K36FH), Wyoming Channel 2 Inc., One Shackelford Dr., Little Rock, AR 72211 (KTWO-TV Ch. 2 Casper)—967-w, lat. 41° 16' 04", long. 105° 26' 00".

Lower Piney—See K05AW, Story.

Lucerne District—See K05EA, Thermopolis.

Lusk—K08AJ, Lusk TV Club, Box 757, Lusk, WY 82225 (KGWC-TV Ch. 14 Casper)—1-w, lat. 42° 43' 50", long. 104° 25' 00".

Lusk—K12IS, Wyoming Channel 2 Inc., One Shackelford Dr., Little Rock, AR 72211 (KTWO-TV Ch. 2 Casper)—1-w, lat. 42° 47' 37", long. 104° 25' 20".

Lyman—See K45GO, Little America.

Mammoth—See K06AD, Yellowstone National Park.

Mammoth & Yellowstone National Park—K10JH, Mammoth Community TV & FM Assn., Box 255, Yellowstone Park, WY 82190 (KTVQ Ch. 2 Billings, MT)—1-w, lat. 44° 56' 02", long. 110° 42' 23".

Mammoth & Yellowstone National Park—K13VA, Mammoth Community TV & FM Assn., Box 255, Yellowstone Park, WY 82190 (KULR-TV Ch. 8 Billings, MT)—5-w, lat. 44° 56' 02", long. 110° 42' 23".

Mammoth Hot Springs—K09UT, Mammoth Community TV & FM Assn., Box 255, Yellowstone Park, WY 82190 (KSVI Ch. 6 Billings, MT)—100-w, lat. 44° 55' 56", long. 110° 42' 22".

Manderson & rural area—K03GF, Town of Manderson, Manderson, WY 82432 (KRMA-TV Ch. 6 Denver, CO)—1-w, lat. 44° 15' 44", long. 107° 56' 36".

Manderson & rural area—K06KW, Town of Manderson, Manderson, WY 82432 (KTWO-TV Ch. 2 Casper)—1-w, lat. 44° 15' 44", long. 107° 56' 36".

Manderson & rural area—K07SU, Town of Manderson, Manderson, WY 82432 (KTVQ Ch. 2 Billings, MT)—1-w, lat. 44° 15' 44", long. 107° 56' 36".

Manderson & rural area—K13TX, Town of Manderson, Manderson, WY 82432 (KULR-TV Ch. 8 Billings, MT)—1-w, lat. 44° 15' 44", long. 107° 56' 36".

McKinnon—See K27DZ, Little America.

McKinnon—See K29CR, Little America.

McKinnon—See K45GO, Little America.

Medicine Bow—K07LI, Town of Medicine Bow, Box 156, Medicine Bow, WY 82329 (KGWC-TV Ch. 14 Casper)—1-w, lat. 41° 52' 50", long. 106° 04' 28".

Medicine Bow—K09LS, Town of Medicine Bow, Box 156, Medicine Bow, WY 82329 (KUSA-TV Ch. 9 Denver, CO)—1-w, lat. 41° 52' 50", long. 106° 04' 28".

Medicine Bow—K13MP, Town of Medicine Bow, Box 156, Medicine Bow, WY 82329 (KTWO-TV Ch. 2 Casper)—1-w, lat. 41° 52' 50", long. 106° 04' 28".

Medicine Bow, Elmo & Hanna—K08EH, Hanna-Elmo TV Assn., Box 111, Hanna, WY 82327 (KTWO-TV Ch. 2 Casper)—1-w, lat. 41° 53' 07", long. 106° 32' 24".

Meeteetse—K09BP, Meeteetse Community TV, Box 355, Meeteetse, WY (KTVQ Ch. 2 Billings, MT)—1-w, lat. 44° 09' 14", long. 108° 52' 09".

Meeteetse & rural area—K63BO, Park County, Box 110, Cody, WY 82414 (KRMA-TV Ch. 6 Denver, CO)—100-w, lat. 44° 08' 45", long. 108° 54' 15".

Meeteetse & rural area—K65BW, Park County, Box 110, Cody, WY 82414 (KTWO-TV Ch. 2 Casper)—100-w, lat. 44° 08' 45", long. 108° 54' 15".

Meeteetse & rural area—K67CB, Park County, Box 110, Cody, WY 82414 (KULR-TV Ch. 8 Billings, MT; KSVI Ch. 6 Billings, MT)—100-w, lat. 44° 08' 45", long. 108° 54' 15".

Meeteetse & rural area—K69CS, Park County, Box 110, Cody, WY 82414 (KTVQ Ch. 2 Billings, MT)—100-w, lat. 44° 08' 45", long. 108° 54' 15".

Midwest—See K07NZ, Edgerton.

Midwest—See K20AB, Casper.

Moorcroft—K06HL, Moorcroft Community TV Inc., Box 86, Moorcroft, WY 82721 (KHSD-TV Ch. 11 Lead, SD; KTWO-TV Ch. 2 Casper)—1-w, lat. 44° 15' 05", long. 104° 56' 50".

Moorcroft—K09KR, Moorcroft Community TV Inc., Box 86, Moorcroft, WY 82721 (KTWO-TV Ch. 2 Casper)—1-w, lat. 44° 15' 05", long. 104° 56' 50".

Mountain View—K03GX, Lyman TV Assn., Box 96, Mountain View, WY 82939—10-w, lat. 41° 06' 43", long. 110° 13' 00".

Mountain View—K33GG (formerly K19CP), Larry H. Miller Communications Corp., 5181 Amelia Earhart Dr., Salt Lake City, UT 84116 (KJZZ-TV Ch. 14 Salt Lake City, UT)—100-w, lat. 47° 06' 24", long. 110° 12' 29". Holds CP for change to lat. 41° 06' 19", long. 110° 12' 13". BPTT-20000731ACP.

Mountain View—See K45GO, Little America.

Mountain View, Fort Bridger, Little America, Lonetree & Opal—K09DI, Lyman TV Assn., Box 96, Mountain View, WY 82939 (KSL-TV Ch. 5 Salt Lake City, UT)—1-w, lat. 41° 06' 50", long. 110° 14' 00".

Mountain View, Fort Bridger, Little America, Lonetree & Opal—K11DN, Lyman TV Assn., Box 96, Mountain View, WY 82939 (KUTV Ch. 2 Salt Lake City, UT)—1-w, lat. 41° 06' 50", long. 110° 14' 00".

Mountain View, Fort Bridger, Little America, Lonetree & Opal—K13DH, Lyman TV Assn., Box 96, Mountain View, WY 82939 (KTVX Ch. 4 Salt Lake City, UT)—1-w, lat. 41° 06' 50", long. 110° 14' 00".

New Haven—See K07GL, Hulett.

Newcastle—K07AC, Newcastle TV Assn. Inc., Box 84, Newcastle, WY 82701 (KDUH-TV Ch. 4 Scottsbluff, NE; KHSD-TV Ch. 11 Lead, SD)—1-w, lat. 43° 50' 24", long. 104° 12' 03".

Newcastle—K09AD, Newcastle TV Assn. Inc., Box 84, Newcastle, WY 82701 (KTWO-TV Ch. 2 Casper)—1-w, lat. 43° 50' 24", long. 104° 12' 03".



Newcastle—K13JK, Newcastle TV Assn. Inc., Box 84, Newcastle, WY 82701 (KIVV-TV Ch. 5 Lead-Deadwood, SD)—10-w, lat. 43° 50' 24", long. 104° 12' 03".

North Fork—K07RS, Park County, Box 110, Cody, WY 82414 (KRMA-TV Ch. 6 Denver, CO)—1-w, lat. 44° 29' 08", long. 109° 10' 29".

North Fork—K09SF, Park County, Box 110, Cody, WY 82414 (KTWO-TV Ch. 2 Casper)—1-w, lat. 44° 29' 08", long. 109° 10' 29".

Opal—See K09DI, Mountain View

Opal—See K11DN, Mountain View

Opal—See K13DH, Mountain View

Opal—See K45GQ, Little America.

Orchard Ranch—K05CE, Orchard Ranch Ltd., Box 3800, HC 30, Ten Sleep, WY 82442 (KTWO-TV Ch. 2 Casper)—1-w, lat. 43° 36' 30", long. 107° 25' 45".

Osage—K08BI, Osage TV Assn. Inc., Box 78, Osage, WY 82725 (KTWO-TV Ch. 2 Casper)—1-w, lat. 43° 56' 36", long. 104° 24' 07".

Oshota—See K07GL, Hulett.

Owl Creek—See K05EA, Thermopolis.

Paradise—See K05GM, Plains, MT

Paradise—See K07CH, Plains, MT

Pinedale—See K05DK, Beaver Ridge.

Pinedale—K14IL, Sublette County, Box 98, Big Piney, WY 83113 (KCWC-TV Ch. 4 Lander-Riverton)—20-w, lat. 42° 55' 09", long. 110° 00' 52".

Pinedale—K16CS, Sublette County, Box 98, Big Piney, WY 83113 (KTWO-TV Ch. 2 Casper)—20-w, lat. 42° 55' 09", long. 110° 00' 52".

Point of Rocks—See K07PJ, Dry Lakes.

Point of Rocks—See K09MJ, Dry Lakes.

Point of Rocks—See K11MR, Dry Lakes.

Powell—See K47AD, Cody.

Powell—See K51AK, Cody.

Powell—See K53AL, Cody.

Powell—See K55CA, Cody.

Powell & Garland—K05AB, City of Powell, Box 1008, Powell, WY 82435 (KULR-TV Ch. 8 Billings, MT)—1-w, lat. 44° 44' 30", long. 108° 45' 30".

Powell & Garland—K12AE, City of Powell, Box 1008, Powell, WY 82435 (KTVQ Ch. 2 Billings, MT)—1-w, lat. 44° 44' 30", long. 108° 45' 30".

Ranchester & Big Goose—K04FD, Northern Wyoming Community College, 3059 Coffeen, Sheridan, WY 82801 (KTWO-TV Ch.

2 Casper)—1-w, lat. 44° 37' 24", long. 107° 06' 59".

Rawlins & Carbon County (rural)—K56AV, Riverton Fremont TV Club Inc., Box 628, Riverton, WY 82501 (KGWC-TV Ch. 14 Casper)—100-w, lat. 41° 40' 48", long. 107° 14' 12".

Rawlins & Carbon County (rural)—K58AM, Riverton Fremont TV Club Inc., Box 628, Riverton, WY 82501 (KCNC-TV Ch. 4 Denver, CO)—100-w, lat. 41° 40' 48", long. 107° 14' 12".

Rawlins & Sinclair—K21CV (formerly K22FM), Wyoming Channel 2 Inc., One Shackelford Dr., Little Rock, AR 72211 (KTWO-TV Ch. 2 Casper)—100-w, lat. 41° 46' 15", long. 107° 14' 17". Holds CP for change to 89-w. BPTT-JG0601YF.

Recluse—K05EN, Recluse TV Club, Box 132, Clearmont, WY 82835 (KHSD-TV Ch. 11 Lead, SD)—1-w, lat. 44° 47' 15", long. 105° 48' 00".

Recluse—K10BL, Spotted Horse TV Booster Club, Recluse, WY 82725 (KTWO-TV Ch. 2 Casper)—1-w, lat. 44° 43' 00", long. 105° 47' 00".

Riverton—K08GQ, Riverton Fremont TV Club Inc., Box 628, Riverton, WY 82501 (KTWO-TV Ch. 2 Casper)—1-w, lat. 43° 02' 22", long. 108° 26' 15".

Riverton & rural area—K12MJ, Riverton Fremont TV Club Inc., Box 628, Riverton, WY 82501—5-w, lat. 43° 02' 22", long. 108° 26' 15".

Riverton, Arapahoe & Fremont County (rural)—K03ER, Riverton Fremont TV Club Inc., Box 628, Riverton, WY 82501 (KCNC-TV Ch. 4 Denver, CO)—10-w, lat. 42° 43' 05", long. 108° 09' 10".

Riverton, Arapahoe & Fremont County (rural)—K05FT, Riverton Fremont TV Club Inc., Box 628, Riverton, WY 82501 (KRMA-TV Ch. 6 Denver, CO)—10-w, lat. 42° 43' 05", long. 108° 09' 10".

Riverton, Arapahoe & rural area—K07UZ, Riverton Fremont TV Club Inc., Box 628, Riverton, WY 82501 (KFNE Ch. 10 Riverton)—10-w, lat. 43° 02' 22", long. 108° 26' 15".

Rock River—K04KW, Town of Rock River, Box 280, Rock River, WY 82083 (KCNC-TV Ch. 4 Denver, CO)—10-w, lat. 41° 42' 24", long. 105° 54' 53".

Rock River—K06LU, Town of Rock River, Box 280, Rock River, WY 82083 (KGWN-TV Ch. 5 Cheyenne)—10-w, lat. 41° 42' 24", long. 105° 54' 53".

Rock River—K07JE, Town of Rock River, Box 280, Rock River, WY 82083 (KMGH-TV Ch. 7 Denver, CO)—1-w, lat. 41° 42' 24", long. 105° 54' 53".

Rock River—K13KE, Town of Rock River, Box 280, Rock River, WY 82083 (KUSA-TV Ch. 9 Denver, CO)—1-w, lat. 41° 42' 24", long. 105° 54' 53".

Rock Springs—K22BK, Central Wyoming College, 2660 Peck Ave., Riverton, WY 82501 (KCWC-TV Ch. 4 Lander-Riverton)—100-w, lat. 41° 29' 50", long. 109° 20' 36". Note: Licensed as LPTV.

Rock Springs—K26DK, Larry H. Miller Communications Corp., 5650 S. State St., Murray, UT 84107 (KJZZ-TV Ch. 14 Salt Lake City, UT)—20-w, lat. 41° 26' 05", long. 109° 07' 00".

Rozet—K13IF, Rozet TV Club, Rozet, WY 82727 (KTWO-TV Ch. 2 Casper)—1-w, lat. 44° 17' 00", long. 105° 19' 15".

Saratoga & rural area—K07NT, Riverton Fremont TV Club Inc., Box 628, Riverton, WY 82501 (KCNC-TV Ch. 4 Denver, CO)—5-w, lat. 41° 19' 03", long. 106° 21' 18".

Saratoga & rural area—K09OC, Riverton Fremont TV Club Inc., Box 628, Riverton, WY 82501 (KRMA-TV Ch. 6 Denver, CO)—5-w, lat. 41° 19' 03", long. 106° 21' 18".

Saratoga & rural area—K11ER, Elk Mountain TV Co., Saratoga, WY 82331 (KGWN-TV Ch. 5 Cheyenne)—10-w, lat. 41° 25' 50", long. 106° 41' 40".

Saratoga & rural area—K13EI, Elk Mountain TV Co., Saratoga, WY 82331 (KTWO-TV Ch. 2 Casper)—10-w, lat. 41° 25' 50", long. 106° 41' 40".

Shell—K05GE, Shell TV Assn., Shell Rte., Shell, WY 82441 (KULR-TV Ch. 8 Billings, MT)—1-w, lat. 44° 34' 10", long. 107° 48' 00".

Sheridan—K26BE, Central Wyoming College, 2660 Peck Ave., Riverton, WY 82501 (KCWC-TV Ch. 4 Lander-Riverton)—100-w, lat. 44° 36' 07", long. 106° 55' 54". Note: Licensed as LPTV. Holds CP for change to 500-w. BPTT-981117JE.

Sheridan & Buffalo—K55BL, Wyoming Channel 2 Inc., One Shackelford Dr., Little Rock, AR 72211 (KTWO-TV Ch. 2 Casper)—1-w, lat. 44° 36' 07", long. 106° 55' 54".

Sheridan & Fort MacKenzie—K10KP, Northern Wyoming Community College, 3059 Coffeen, Sheridan, WY 82801 (KGWC-TV Ch. 14 Casper)—10-w, lat. 44° 37' 24", long. 107° 06' 59".

■ **Sheridan & surrounding rural areas**—K07HC, KTVQ Communications Inc., 134 Columbus St., Charleston, SC 29402 (KTVQ Ch. 2 Billings, MT)—100-w, lat. 44° 37' 37", long. 107° 06' 51".

Sheridan, Big Goose Community & Fort MacKenzie—K06AT, Northern Wyoming Community College, 3059 Coffeen, Sheridan, WY 82801 (KTWO-TV Ch. 2 Casper)—10-w, lat. 44° 37' 24", long. 107° 06' 59".

Shoshone River—K05CB, Park County, Box 160, Cody, WY 82414 (KULR-TV Ch. 8 Billings, MT)—10-w, lat. 44° 29' 29", long. 109° 10' 08".

***Shoshone River**—K59FC, Park County, Box 160, Cody, WY 82414 (KULR-TV Ch. 8 Billings, MT)—20-w, lat. 44° 29' 29", long. 109° 10' 08".

Shoshoni—K13NZ, Wyoming Channel 2 Inc., One Shackelford Dr., Little Rock, AR 72211 (KGWC-TV Ch. 14 Casper; KTWO-TV Ch. 2 Casper)—1-w, lat. 43° 26' 15", long. 108° 00' 02".

Shoshoni—K35CV, Wyoming Channel 2 Inc., One Shackelford Dr., Little Rock, AR 72211 (KTWO-TV Ch. 2 Casper)—100-w, lat. 43° 26' 15", long. 107° 59' 51".

Shoshoni—K42ER, Riverton Fremont TV Club Inc., Box 628, Riverton, WY 82501—100-w, lat. 43° 27' 00", long. 108° 14' 00".

Shoshoni, Thermopolis & Riverton—K38EK, Riverton Fremont TV Club Inc., Box 678, Riverton, WY 82501 (KJZZ-TV Ch. 14 Salt Lake City, UT)—100-w, lat. 43° 27' 00", long. 108° 14' 00". Note: Licensed as LPTV.

Shoshoni/Thermopolis rural area—K40AQ, Riverton Fremont TV Club Inc., Box 628, Riverton, WY 82501 (KGWL-TV Ch. 5 Lander-Riverton)—100-w, lat. 43° 27' 00", long. 108° 14' 00". Note: Licensed as LPTV.

Sinclair—See K22FM, Rawlins.

Smoot—K09VJ, Star Valley TV System Inc., Box 114, Afton, WY 83110—10-w, lat. 42° 38' 10", long. 110° 58' 30".

Smoot—See K110M, Afton.

South Fork—K02LG, Park County, Box 160, Cody, WY 82414 (KRMA-TV Ch. 6 Denver, CO)—1-w, lat. 44° 14' 30", long. 109° 31' 30".

South Fork—K06KS, Park County, Box 160, Cody, WY 82414 (KRMA-TV Ch. 6 Denver, CO; KTWO-TV Ch. 2 Casper)—10-w, lat. 44° 14' 03", long. 109° 31' 30".

South Fork—K11GG, Park County, Box 160, Cody, WY 82414 (KTVQ Ch. 2 Billings, MT)—5-w, lat. 44° 14' 30", long. 109° 31' 30".

South Fork—K13FX, Park County, Box 160, Cody, WY 82414 (KULR-TV Ch. 8 Billings, MT; KSVI Ch. 6 Billings, MT)—5-w, lat. 44° 14' 30", long. 109° 31' 30".

South Park—K07KS, Fisher Broadcasting Inc., 100 4th Ave. N, Seattle, WA 98109 (KIDK Ch. 3 Idaho Falls-Pocatello-Blackfoot, ID)—1-w, lat. 43° 23' 20", long. 110° 44' 15".

Communications Daily

The Authoritative News Service of
Electronic Communications
For information, call 800-771-9202

■ **South Park**—K09LF, The Post Co., Box 1800, Idaho Falls, ID 83401 (KIFI-TV Ch. 8 Idaho Falls-Pocatello-Blackfoot, ID)—1-w, lat. 43° 23' 20", long. 110° 44' 15".

Speedway Road—See K07HM, Big Piney

Speedway Road—See K12AH, Big Piney

Story, Banner, Kerney & Lower Piney—K05AW, Story-Banner Community TV, Box 234, Story, WY 82842 (KTVO Ch. 2 Billings, MT)—1-w, lat. 44° 34' 35", long. 106° 52' 34".

Sugarloaf Mountain—See K02LH, Clarks Fork

Sugarloaf Mountain—See K06KT, Clarks Fork

Sugarloaf Mountain—See K07GG, Clarks Fork

Sugarloaf Mountain—See K09GI, Clarks Fork

Sundance—See K12AD, Carlisle.

Sundance, Carlisle & Inyan Cara Williams Divide—K09AC, Sundance Community TV Assn., Sundance, WY (KTWO-TV Ch. 2 Casper)—1-w, lat. 44° 23' 18", long. 104° 20' 33".

Sunlight Basin—See K05CC, Clarks Fork Canyon.

Sunlight Basin—K13SP, Park County, Box 160, Cody, WY 82414 (KTWO-TV Ch. 2 Casper)—1-w, lat. 44° 45' 25", long. 109° 22' 21".

Sunlight Basin & Clarks Fork Canyon—K04DB, Park County, Box 110, Cody, WY 82414 (KTVO Ch. 2 Billings, MT)—10-w, lat. 44° 45' 25", long. 109° 22' 21".

Sunlight Basin (rural) & Clarks Fork—K11QL, Park County, Box 160, Cody, WY 82414 (KRMA-TV Ch. 6 Denver, CO)—10-w, lat. 44° 45' 25", long. 109° 22' 21".

Superior—K03FD, Superior Community TV, Box 74, 65 B St., Superior, WY 82945 (KTVX Ch. 4 Salt Lake City, UT)—1-w, lat. 41° 46' 14", long. 108° 56' 12".

Superior—K06JQ, Superior Community TV, Box 74, 65 B St., Superior, WY 82945 (KSL-TV Ch. 5 Salt Lake City, UT)—1-w, lat. 41° 46' 14", long. 108° 56' 12".

Superior—K07PO, Superior Community TV, Box 74, 65 B St., Superior, WY 82945 (KUTV Ch. 2 Salt Lake City, UT)—1-w, lat. 41° 46' 14", long. 108° 56' 12".

Superior—K12FH, Sweetwater TV Co. Inc., 602 Broadway, Rock Springs, WY 82901 (KTWO-TV Ch. 2 Casper)—1-w, lat. 41° 47' 51", long. 108° 59' 18".

Ten Sleep—K09EL, Ten Sleep Free TV Club, Box 114, Ten Sleep, WY 82901 (KTWO-TV Ch. 2 Casper)—1-w, lat. 44° 02' 39", long. 107° 24' 48".

Teton Village—K04NR, Central Wyoming College, 2660 Peck Ave., Riverton, WY 82501 (KCWC-TV Ch. 4 Lander-Riverton)—10-w, lat. 43° 35' 50", long. 110° 52' 13".

Teton Village—K14HH, Central Wyoming College, 2660 Peck Ave., Riverton, WY 82501 (KCWC-TV Ch. 4 Lander-Riverton)—20-w, lat. 43° 32' 06", long. 110° 44' 28".

Thayer Junction—See K07PJ, Dry Lakes.

Thayer Junction—See K09MJ, Dry Lakes.

Thayer Junction—See K11MR, Dry Lakes.

Thayne, Bedford, Etna, Freedom & Turnerville—K05GJ, Lower Star Valley Non-Profit TV Assn., Box 123, Freedom, WY 83120 (KIFI-TV Ch. 8 Idaho Falls-Pocatello-Blackfoot, ID)—10-w, lat. 43° 01' 23", long. 111° 04' 21".

Thayne, Bedford, Etna, Freedom & Turnerville—K07PB, Lower Star Valley Non-Profit TV Assn., Box 123, Freedom, WY 83120 (KIDK Ch. 3 Idaho Falls-Pocatello-Blackfoot, ID)—10-w, lat. 43° 01' 23", long. 111° 04' 21".

Thayne, Bedford, Etna, Freedom & Turnerville—K12LI, Lower Star Valley Non-Profit TV Assn., Box 123, Freedom, WY 83120 (KPVI Ch. 6 Pocatello-Blackfoot-Idaho Falls, ID)—10-w, lat. 43° 01' 23", long. 111° 04' 21".

Thermopolis, Lucerne District & Owl Creek—K05EA, Hot Springs Booster TV Inc., Box 29, Thermopolis, WY 82443 (KTWO-TV Ch. 2 Casper)—1-w, lat. 43° 39' 11", long. 108° 15' 16".

Tongue River—See K05AC, Dayton.

Tongue River—See K10AE, Dayton.

Turnerville—See K05GJ, Thayne.

Turnerville—See K07PB, Thayne.

Turnerville—See K12LI, Thayne.

Upper Bear River Valley & Evanston—K09JL, Upper Bear River TV Service, Box 1947, Evanston, WY 82930 (KSL-TV Ch. 5 Salt Lake City, UT)—5-w, lat. 41° 21' 14", long. 110° 54' 38".

Upper Bear River Valley & Evanston—K11JQ, Upper Bear River TV Service, Box 1947, Evanston, WY 82930 (KUTV Ch. 2 Salt Lake City, UT)—5-w, lat. 41° 21' 14", long. 110° 54' 38".

Upper Bear River Valley & Evanston—K13JV, Upper Bear River TV Service, Box 1947, Evanston, WY 82930 (KTVX Ch. 4 Salt Lake City, UT)—5-w, lat. 41° 21' 14", long. 110° 54' 38".

Upper Greybull areas—See K04LA, Wood River.

Upper Greybull River—See K06DJ, Wood River.

Upper Greybull River—See K13FO, Wood River.

Upton—K07BZ, Upton Community TV, Box 795, Newcastle, WY 82701 (KGWC-TV Ch. 14 Casper)—1-w, lat. 44° 03' 30", long. 104° 39' 10".

Upton—K13BJ, Upton Community TV, Box 795, Newcastle, WY 82701 (KTWO-TV Ch. 2 Casper)—1-w, lat. 43° 57' 00", long. 104° 43' 30".

Utah Oil Camp—See K06FD, La Barge.

Wamsutter—K13KN, Town of Wamsutter, Mayor's Office, Wamsutter, WY 82336 (KTWO-TV Ch. 2 Casper)—1-w, lat. 41° 45' 12", long. 107° 49' 48".

Wheatland—K03EU, Wheatland Rural Electric Assn., Box 1209, Wheatland, WY 82201 (KGWN-TV Ch. 5 Cheyenne)—5-w, lat. 42° 16' 20", long. 105° 27' 42".

Wheatland—K06JG, Wheatland Rural Electric Assn., Box 1209, Wheatland, WY 82201 (KTNE-TV Ch. 13 Alliance, NE)—5-w, lat. 42° 16' 20", long. 105° 27' 42".

Wheatland—K08GL, Wheatland Rural Electric Assn., Box 1209, Wheatland, WY 82201 (KDUH-TV Ch. 4 Scottsbluff, NE)—1-w, lat. 42° 16' 20", long. 105° 27' 42".

Wheatland—K12HE, Wheatland Rural Electric Assn., Box 1209, Wheatland, WY 82201 (KTWO-TV Ch. 2 Casper)—5-w, lat. 42° 16' 20", long. 105° 27' 42".

Williams Divide—See K09AC, Sundance.

Williams Divide—See K12AD, Carlisle.

Wilson—See K59DY, Jackson.

Wood River—K07RT, Park County, Box 160, Cody, WY 82414 (KRMA-TV Ch. 6 Denver, CO)—1-w, lat. 44° 04' 30", long. 108° 56' 10".

Wood River & Upper Greybull areas—K04LA, Park County, Box 160, Cody, WY 82414 (KTWO-TV Ch. 2 Casper)—10-w, lat. 44° 04' 30", long. 108° 56' 10".

Wood River & Upper Greybull River—K06DJ, Park County, Box 160, Cody, WY 82414 (KTVQ Ch. 2 Billings, MT)—10-w, lat. 44° 04' 30", long. 108° 56' 10".

Wood River & Upper Greybull River—K13FO, Park County, Box 160, Cody, WY 82414 (KULR-TV Ch. 8 Billings, MT; KSVI Ch. 6 Billings, MT)—10-w, lat. 44° 04' 30", long. 108° 56' 10".

Worland—K04DZ, Farmers TV Assn., Box 577, Worland, WY 82401 (KULR-TV Ch. 8 Billings, MT)—1-w, lat. 43° 56' 14", long. 107° 54' 45".

Worland—K12BK, Farmers TV Assn., Box 577, Worland, WY 82401 (KTWO-TV Ch. 2 Casper)—1-w, lat. 43° 56' 14", long. 107° 54' 45".

Wyodak, Gillette & Campbell County (rural)—K08AA, Wyoming Channel 2 Inc., One Shackelford Dr., Little Rock, AR 72211 (KTWO-TV Ch. 2 Casper)—10-w, lat. 44° 12' 35", long. 105° 28' 00".

Yellowstone National Park—See K10JH, Mammoth.

Yellowstone National Park—See K13VA, Mammoth.

Yellowstone National Park & Mammoth—K06AD, Mammoth Community TV & FM Assn., Box 255, Yellowstone Park, WY 82190 (KIDK Ch. 3 Idaho Falls-Pocatello-Blackfoot, ID)—5-w, lat. 44° 56' 02", long. 110° 42' 23".

Yellowstone River—See K07GG, Clarks Fork.

Yellowstone River—See K09GI, Clarks Fork.

Guam

Merizo—K04JG, Guam Educational Telecommunications Corp., Box 21449, Agana, GU 96921 (KGTF Ch. 12 Agana)—10-w, lat. 13° 15' 51", long. 144° 40' 16".

Puerto Rico

Adjuntas—W49AC, LIN Televisión of Puerto Rico LLC, 4 Richmond Square, Providence, RI 02906 (WAPA-TV Ch. 4 San Juan)—100-w, lat. 18° 10' 17", long. 66° 42' 12".

Adjuntas—W68BU, Telemundo of Puerto Rico License Corp., 18th Floor, 1740 Broadway, New York, NY 10019 (WKAQ-TV Ch. 2 San Juan)—100-w, lat. 18° 10' 15", long. 66° 42' 12".

Aguada—W63BF, Asociacion Evangelistica Cristo Viene Inc., Box 949, Camuy, PR 00627 (WCCV-TV Ch. 54 Areclbo)—1000-w, lat. 18° 19' 31", long. 67° 10' 13". Note: Licensed as LPTV.

Aguada & Aguadilla—W32AA, Telemundo of Puerto Rico Inc., 18th Floor, 1740 Broadway, New York, NY 10019 (WKAQ-TV Ch. 2 San Juan)—1000-w, lat. 18° 23' 36", long. 67° 10' 08".

Aguadilla—See W32AA, Aguada.

Caguas—W58AA, Ponce Television Corp., Isabel Esq. Montaner, Ponce, PR 00731 (WSTE Ch. 7 Ponce)—1000-w, lat. 18° 16' 00", long. 66° 05' 05".

Ceiba—W59CW, Fajardo TV Group, Box 1413, Isabel Segunda, Vieques, PR 00765—11.3-w, lat. 18° 17' 04", long. 65° 40' 28". Note: Operating as LPTV.

Fajardo—W09AT, Telemundo of Northern California License Corp., 18th Floor, 1740 Broadway, New York, NY 10019 (WKAQ-TV Ch. 2 San Juan)—10-w, lat. 18° 20' 31", long. 65° 39' 18".

Fajardo—W56BC, Cath. Apostolic & Roman Cath. Church in PR, Archdiocese of San Juan, Box 1967, San Juan, PR 00903 (WPRV-TV Ch. 13 Fajardo)—100-w, lat. 18° 20' 16", long. 65° 38' 07".

Guayama—W08AB, La Cadena Del Milagro Inc., Box 949, Camuy, PR 00627 (WLI Ch. 11 Caguas-San Juan)—1-w, lat. 18° 01' 59", long. 66° 07' 09".

Mayaguez—W08BM, Telecinco Inc., Box 43, Darlington Bldg., Mayaguez, PR 00708 (WORA-TV Ch. 5 Mayaguez-Aguadilla)—1-w, lat. 18° 12' 28", long. 67° 08' 47". Note: Licensed as LPTV.

■ **Mayaguez**—W10BG, Telecinco Inc., Box 43, Darlington Bldg., Mayaguez, PR 00708 (WORA-TV Ch. 5 Mayaguez-Aguadilla)—10-w, lat. 18° 12' 28", long. 67° 08' 47".


Mayaguez—W22AB, Telemundo of Puerto Rico Inc., 18th Floor, 1740 Broadway, New York, NY 10019 (WKAQ-TV Ch. 2 San Juan)—1000-w, lat. 18° 13' 26", long. 67° 09' 34".

Mayaguez & Aguadilla—W34CI, Western Broadcasting Corp. of Puerto Rico, Box 1200, Mayaguez, PR 00709-1200 (WOLE-TV Ch. 12 Aguadilla-Mayaguez)—1000-w, lat. 18° 18' 51", long. 67° 11' 30".

Orocovis—W56AA, LIN Television of Puerto Rico LLC, 4 Richmond Square, Providence, RI 02906 (WAPA-TV Ch. 4 San Juan)—100-w, lat. 18° 12' 43", long. 66° 23' 50".

Sabana Grande—W60AA, Western Broadcasting Corp. of Puerto Rico, Box 1200, Mayaguez, PR 00709-1200 (WOLE-TV Ch. 12 Aguadilla-Mayaguez)—100-w, lat. 18° 09' 02", long. 66° 59' 23".

San Sebastian—W38AB, Ponce Television Corp., Isabel Esq. Montaner, Ponce, PR 00731 (WSTE Ch. 7 Ponce)—1000-w, lat. 18° 19' 31", long. 67° 10' 13".



Are you mapping your future?

We have cable system boundaries and TV station contours ready to use in your mapping software!

For information call at 800.771.9202

Utua—W06AS, Dept. of Education of Puerto Rico, Box 909, Hato Rey, San Juan, PR 00919 (WIPR-TV Ch. 6 San Juan)—1-w, lat. 18° 17' 16", long. 66° 41' 10".

Utua—W32AJ, Telemundo of Puerto Rico License Corp., 18th Floor, 1740 Broadway, New York, NY 10019 (WKAQ-TV Ch. 2 San Juan)—100-w, lat. 18° 17' 03", long. 66° 43' 34".

Utua—W43AA, LIN Television of Puerto Rico LLC, 4 Richmond Square, Providence, RI 02906 (WAPA-TV Ch. 4 San Juan)—100-w, lat. 18° 16' 56", long. 66° 43' 16".

Christiansted—W21AA, Virgin Islands Public Television System, Box 7879, St. Thomas, VI 00801 (WTJX-TV Ch. 12 Charlotte Amalie)—lat. 17° 44' 07", long. 64° 40' 46".

Christiansted (various small & rural areas)—W05AW, Virgin Islands Public Television System, Box 7879, St. Thomas, VI 00801 (WTJX-TV Ch. 12 Charlotte Amalie)—10-w, lat. 17° 45' 25", long. 64° 47' 59".

Coral Bay—W03AU, Virgin Islands Public Television System, Box 7879, St. Thomas, VI 00801 (WTJX-TV Ch. 12 Charlotte Amalie)—lat. 18° 20' 59", long. 64° 44' 23".

Virgin Islands

Charlotte Amalie—WFIG-LP, Ch. 5, WSVI-TV Acquisition Corp., 659 W. 183rd St., New York, NY 10033 (WSVI Ch. 8 Christiansted)—10-w, lat. 18° 21' 26", long. 64° 56' 50".

***Fredericksted (surrounding area) & St. Croix**—W15AA, Virgin Islands Public Television System, Box 7879, St. Thomas, VI 00801 (WTJX-TV Ch. 12 Charlotte Amalie)—100-w, lat. 17° 43' 16", long. 64° 51' 24".

St. Croix—See W15AA, Fredericksted.


Become a subscriber to the biweekly business publication focusing on the federal telecom policy and regulation...

...from the publishers of the daily record of telecommunications, *Communications Daily*...

FCC Report offers you—in one easy-to-read issue every other week—intensive coverage of federal telecom policy and regulation. It provides you with critical analysis and on-the-spot regulatory reports covering the FCC and Capitol Hill. *Each issue helps you zero in on the crucial relationships between public policy, regulatory action and the day-to-day activities of the telecom marketplace.* Detailed FCC proceedings give you a picture of how political forces shape the world in which your business competes.

Increase your competitive advantage...

Required reading in many offices at local and long-distance telephone companies, state attorneys general, public utility commissions, law and investment firms, **FCC Report** is designed to help you increase your personal and business competitive advantage. Because the FCC's regulatory power affects every segment of the telecommunications industry, your industry--a single FCC ruling could affect your job and the way you do business. Reading **FCC Report** will arm you with up-to-date summaries of FCC activity...and analysis of what that activity really means. With **FCCR**, you get the reliable briefings at a very affordable price.



Get the business intelligence you need...

You'll follow the key courts with easy-to-read summaries of current legal developments. Many issues of **FCC Report** include charts that detail a variety of FCC news, including comment filings, tariff proposals and court decisions. In addition, **FCCR** covers the key state regulation activity that so often informs federal rulemaking. Many readers find particular benefit from each issue's compilation of **FCC Briefs**, a consolidated overview of actions at FCC bureaus that are often overlooked in other publications. And since **FCC Report** is tailored to fit the hectic pace of telecommunications professionals, it is designed to be read quickly--to help you spend less time gathering information and more time using what you've found.

Become a subscriber NOW...

Important events are taking place as you read this--there's no time like the present to sign on for **FCC Report**. Order today!

Reporting the Future Since 1945



Warren Communications News
 2115 Ward Court, NW/ Washington DC 20037
 PHONE: 800-771-9202/FAX: 202-293-3435
 Web Site: www.warren-news.com

Translators Owned & Operated by Television Stations

As of December 1, 2001

VHF and UHF Channels

All stations are licensed unless preceded by an asterisk (*) which indicates CP status. These stations are included in the complete listing of Translator Stations which precedes this section.

Alabama

WBRC Birmingham: W29AO Anniston; W15AP Gadsden.

WIAT Birmingham: W04CB Sylacauga.

WTTO Birmingham: W62BG Birmingham.

WIIQ Demopolis: W58AJ Jackson.

WTJP Gadsden: W46CY Birmingham; W67CO Huntsville.

WAAY-TV Huntsville-Decatur: W36BG South Pittsburg, TN.

WMCF-TV Montgomery: W18CD Opelika.

Alaska

KAKM Anchorage: K67AY Bird Point & Girdwood; K05FW Girdwood; K07PF Homer & Seldovia; K45AB Kasilof; K12LA Kenai & Soldotna; K21AM Ninilchik; K47AG Talkeetna.

KTBY Anchorage: K09HG Bird Point, Hope & Girdwood; K09QH Kenai.

KTUU-TV Anchorage: K04DS Cooper's Landing & Upper Kenai River area; K09JE Palmer.

KTVA Anchorage: K08LW Kenai & Soldotna; K13GQ Wildwood (S & N rural areas).

KYES Anchorage: KYEX-LP Anchorage; K06MF Kenai, Kasilof, Sterling & Soldotna.

KYUK-TV Bethel: K13PA Bill Moore's & New Hamilton.

KATN Fairbanks: K13KU Delta Junction; K13MZ Healy, Suntrana & Usibelli; K13KS Nenana.

KTVF Fairbanks: K07NJ Clearwater, Delta Junction & Fort Greeley; K06LA Healy & Usibelli; K03ED Tanacross & Tok.

KUAC-TV Fairbanks: K05FI Delta Junction; K07ND Healy; K05HI Nenana.

KJUD Juneau: K130C Douglas.

Arizona

KAET Phoenix: K47GM Ash Fork, Grand Canyon & Parks; K42AC Cottonwood, Clarkdale, Cornville & Prescott Valley; K14KK Flagstaff; K67AB Globe & Miami; K55DB Prescott & Chino Valley; K03FB Snowflake, Clay Springs, Lakeside, Pinedale, Pine Top, Show Low & Taylor.

KNXV-TV Phoenix: K44CN Cottonwood; K52CM Flagstaff; K57FY Kingman; K47DJ Prescott.

KPAZ-TV Phoenix: K58AV Cottonwood; K41ER Globe & Miami; K57BD Tucson, Bisbee, Green Valley, Patagonia, Sierra Vista & Sonoita.

KPHO-TV Phoenix: K49AE Big Park Valley area, Jacks Canyon, Oak Creek & Valley Vista Estates; K26FS Blythe, CA; K11OB Bouse; K11LX Bullhead City; K09MD Camp Verde, Cornville, Rimrock & Verde Valley; K40AD Cottonwood, Clarkdale & Cornville; *K43GU Dolan Springs; K53DL Duncan; K50GH Flagstaff; K59CI Globe & Miami; K41FT Kingman; K43GJ Lake Havasu City; K09KV Prescott; K11KB Quartzsite; K13HJ Seligman, Deer Lodge & Hyde Park; K21FU Topock, Gas City & Mohave County, AZ & Needles, CA; K61BG Verde Valley, Camp Verde, Cornville & Rimrock; K69BQ Wellton-Mohawk; K27DN Williams-Ash Fork.

KSAZ-TV Phoenix: K39FC East Flagstaff; K26DH Flagstaff; K55BW Madera Peak; K36AE Phoenix; K04AI Prescott; K43FT Williams-Ash Fork; K09JZ Winslow.

KTVK Phoenix: K16EV Bullhead City; K38AI Cottonwood, Clarkdale & Cornville; K54GI Flagstaff; K57BO Globe & Miami; K11LC Prescott; K53GM Williams-Ash Fork.

KTVW-TV Phoenix: K48GX Tucson.

KUTP Phoenix: K18CB Bullhead City; K16BP Cottonwood; K28CW Flagstaff; K14HG Kingman; K15CR Lake Havasu City; K14HC Prescott.

KPNX Phoenix-Mesa: K61FB Globe & Miami; K06AE Prescott.

KUSK Prescott-Phoenix: K43GA Bullhead City; K30DT Flagstaff; K55GG Kingman; K17DA Lake Havasu City; K49DF Phoenix; KHSK-LP Phoenix; *K23BY Scottsdale; K29DK Williams.

KGUN Tucson: K02BW Casas Adobes; K16EO Oro Valley & Tucson.

KMSB-TV Tucson: K23CD Tucson.

KOLD-TV Tucson: K07DA Casas Adobes.

KUAT-TV Tucson: K20GG Duncan.

KVOA Tucson: K08GC Alma, Glenwood, Mule Creek area & Pleasanton, NM; K11JS Alpine; K110N Animas & Cotton City, NM; K43CN Duncan; K07GC Greer; K07KC Nutrioso; K07HV Round Valley; K20FO Sierra Vista; K11NR Snowflake, Clay Springs, Lakeside, Pinedale, Pine Top, Show Low & Taylor; K11CY St. Johns; K11JJ York, Duncan, Franklin, Lorna Linda Estates, Sheldon & Verde Lee Acres.

Arkansas

KFSM-TV Fort Smith: K17FH Bentonville; K62DQ Fayetteville.

KTHV Little Rock: K13HP Hot Springs & Euclid Heights.

California

KAEF Arcata-Eureka: K36BT Lake; K20CN Fortuna/Rio Dell; K45DS Freshwater, Pigeon Point & Cotten; K25CI Klamath; K51EG South Eureka & Loleta.

KHSL-TV Chico: K04GG Bieber, Fall River Mills & Little Valley; K13FC Castella; K28FY Chester, Greenville & Westwood; K04BT Dunsuir, Castella & Mount Shasta; K13JT Fall River Mills, Burney & Hat Creek; K51CA Greenville; K49CT Paradise; K11JU Quincy; K04CM Weed; K06GZ Whitmore; K49EY Yreka & Weed.

KNVN Chico: K18AO Droville & Paradise.

KGMC Clovis-Fresno: KGMC-LP Coalinga.

KVEA Corona-Los Angeles: KTC-D-LP Escondido, Rancho Bernardo & Poway.

KRCB Cotati: K35DO Hopland.

KECY-TV El Centro-Yuma, Arizona: K40DB Indio; K77AV Palm Springs.

KEET Eureka: K120V Shelter Cove.

KIEM-TV Eureka: K12JL Burnt Ranch & Hawkins Bar; K09VQ Crescent City; K04NX Garberville & Redway; K07GJ Hoopa; K10NU Miranda; K111Q Orleans; K04NY Rio Dell; K020D Shelter Cove; K0200 Weott; K08GR Willow Creek.

KVIQ-TV Eureka: K10HX Garberville; K08LD Miranda; K08HJ Orleans; K10FS Rio Dell & Scotia; K10KY Shelter Cove; K10EN Willow Creek.

KFWU Fort Bragg-San Francisco: K12JJ Benbow & Garberville Airport area; K23CZ Ukiah.

KVPT Fresno: K19EP Bakersfield.

KFTV Hanford-Fresno: KABE-LP Bakersfield.

KSCI Long Beach-Los Angeles: K48AL Poway, San Diego & surrounding areas.

KCET Los Angeles: K67FS Bakersfield; K06MC Lake Isabella; K28GY Santa Barbara & Santa Ynez Valley (western portion); K61AI Santa Barbara (northeastern section); K47CC Victorville.

KTLA Los Angeles: K020K Beowawe & Crescent Valley, NV.

KWHY-TV Los Angeles: K65BP Goleta & Carpinteria.

KNSO Merced-Fresno: KCSO-LP Sacramento.

KION Monterey-Salinas: K59AY Hollister; K57AV Santa Cruz & environs.

KESQ-TV Palm Springs-Indio: K27DS Twentynine Palms, Hemet, Joshua Tree, San Jacinto, Snow Peak & Yucca Valley.

KIXE-TV Redding: K20DE Alturas; K02HC Etna & Fort Jones; K28DB Fall River Mills & McArthur; K14HX Lakehead; K28CY Lewiston; K39DG Trinity Center; K06GR Weed; K35DE Yreka, Montague, Grenada & Weed.

KRCR-TV Redding-Chico: K04EZ Big Bend & Bush Bar; K05DQ Burney, Fall River Mills, McArthur & Hat Creek; K15CX Chico; K05BR Dunsuir, Castella & Mount Shasta; K33DI East Weed; K04EQ Fort Jones, Callahan, Etna & Greenview; K05EQ Green Point, Bald Mountain & Murphy Meadow area; K27BH Lake Shastina; K02FF Lakehead; K11LD Likely; K05JK Mineral; K03FU Mountain Gate, Silverthorn & Bay Bridge area; K05EM Paradise; K34BW Willow Creek; K13LO Yreka & Montague.

KMAX-TV Sacramento-Stockton: K51BP Palermo.

KNSD San Diego: K62AK La Jolla.

KPBS San Diego: K59AL La Jolla; K67AM La Jolla.

KUSI-TV San Diego: K47FL Fallbrook.

KRON-TV San Francisco: K25HI Santa Rosa.

KICU-TV San Jose: K29AB Monterey & Salinas.

KN7V San Jose: K23FW Palo Alto, Mountain View, Los Altos, Sunnyvale, Saratoga, Los Gatos & San Jose.

KSTS San Jose: K61FI Modesto; K41GJ Sacramento; K15CU Salinas; K52CK Stockton & Lodi.

KTEH San Jose: K25AC Capitola, Watsonville, Santa Cruz, Salinas & Monterey; K82BC Morgan Hill; K65AW San Martin.

KSBY San Luis Obispo: K59CD Santa Barbara.

KTBN-TV Santa Ana-Los Angeles: K23AS Aberdeen, WA; W52DF Albany, NY; K64FT Alexandria, LA; W41CF Altoona, PA; W50CL Anderson, SC; K21FP Bakersfield; W26BS Binghamton, NY; W16AL Burlington, VT; W45AZ Charleston, WV; K53FF Coeur d'Alene,

ID; K47ED College Station, TX; K56AU Columbia, MO; W39CL Columbia, SC; K33AO Coos Bay, OR; W61DE Dayton, OH; W29BG Decatur, IL; K57BT Denver, CO; K66FB Denver, CO; K40DH Desert Hot Springs; K60BB Desert Hot Springs; W14CM Dover, DE; W57DN Elgin, IL; W18CF Elkhart, IN; W48CH Erie, PA; K47EH Eureka; W38BK Evansville, IN; K42BS Fayetteville, AR; W66DF Fayetteville, NC; K35FH Flagstaff, AZ; W57BV Florence, AL; K25FZ Grand Junction, CO; K59DU Grants Pass, OR; W60CV Greenville, NC; *W22CJ Jacksonville, NC; W108H Jamestown, NY; W66CN Jasper, AL; K41OI Jefferson City, MO; K25DS Junction City, KS; K46DL Kingsville, TX; K58BG Klamath Falls, OR; K21BC Lakeview, OR; K54DN Lancaster, W09AU Laurel, MS; K33DK Lucerne Valley; W52CL Luella, GA; W67DU Lumberton, NC; W33AX Madison, WI; K28EM Mariposa; K57EK Medford, OR; K49EO Modesto; K59GI Monroe, LA; K43CJ Mountain Home, AR; K26CV Ogallala, NE; W22AZ Olean, NY; W55CQ Orangeburg, SC; K66BM Palm Springs; W68CM Panama City, FL; K15DG Pocatello, ID; K15CO Porterville; W38BB Raleigh, NC; K18CT Raton, NM; K51GB Santa Maria; W60CE Sebring, FL; W24CK Selma, AL; K59GO Shreveport, LA; K55EB Spokane, WA; K18BT St. Louis, MO; *W59CH Syracuse, NY; W57BA Tampa, FL; K30EA Texarkana, TX; W38CM Thomasville, GA; K54FW Tucson, AZ; W46BU Tuscaloosa, AL; K38EE Twentynine Palms; K43DV Victoria, TX; K33BT Victorville; K34EM Wenatchee, WA.

KEYT-TV Santa Barbara: KKFV-CA San Luis Obispo; K57BC San Luis Obispo, Morro Bay & Paso Robles.

KCOY-TV Santa Maria: K44DN Paso Robles.

KFTL Stockton: K020A Chico; K57IH Fresno; K40GB Redding.

KMPH Visalia-Fresno: KBFX-LP Bakersfield; KMPH-LP Merced-Mariposa; KFRE-LP Tulare.

Colorado

KBDI-TV Broomfield: *K11QJ Boulder; K57HR Colorado Springs; *K61ER Colorado Springs.

KKTV Colorado Springs-Pueblo: K10LI Canon City; K56BG Eight Mile Ridge & Royal Gorge; K57CB Romeo, La Jara, Manassa, Antonito & Alamosa.

KRDO-TV Colorado Springs-Pueblo: K03CO Alamosa; K81BI Buena Vista, Leadville, Mosca & Salida; K12ME Canon City; K42CX Cripple Creek; K74DM Eight Mile Ridge & Royal Gorge; K63ET Mount Massive Trout Club & vicinity; K44CI Salida & Alamosa.

KDVR Denver: K54DK Boulder.

KPXC-TV Denver: K54CQ Fort Collins.

KRMA-TV Denver: K44CT Boulder; K62CV Boulder; K40FN Colorado Springs.

KREZ-TV Durango: K08FR Aztec, NM; K42DI Bayfield & Ignacio; K06JF Cortez; K26EP Dulce & Lumberton, NM; K31FV Durango & Hermosa; K02IL Pagosa Springs; K66AV Sunetha & Nutria.

KREG-TV Glenwood Springs: K23AE Aspen; K07GD Glenwood Springs & rural area; K02HW Grand Valley; K07JF New Castle; K13AO New Castle, Rifle, Carbondale, Cattle Creek, Missouri Heights & Glenwood Springs; K02GG Rifle; K40CS Rulison; K08HT Upper Divide Creek.

KJCT-TV Grand Junction: K65CK Glenwood Springs; K28AD Montrose; K36AF New Castle; K45AF Parachute; K57CR Rifle.

KKCO Grand Junction: *K06KJ Collbran; K43AB Grand Junction, Red Lands, Colbran, De Beque & Skyway; K12OR Mesa; K50EZ Montrose, Delta & Norwood; K09QA Paonia & Hotchkiss.

KREX-TV Grand Junction: K30DC Monticello, UT.

KREY-TV Montrose: K44CA Cimarron Creek; K09MR Gateway; K13ML Hotchkiss & Crawford; K06GQ Norwood; K06HZ Paonia; K02GC Paradox, Naturita, Norwood & Nucla; K03FX Placerville; K03AY Ridgway.

KOAA-TV Pueblo-Colorado Springs: K30AA Colorado Springs.

KTSC Pueblo-Colorado Springs: K04KB Aguilar; K55CL Alamosa, La Jara, Manassa, Romeo & Antonito; K59CL Coaldale; K57CY Cotopaxi & Texas Creek; K02KJ Del Norte; K03FR La Veta; K07PA Manitou Springs; K53AR Salida & Buena Vista; K02KI San Luis; K69CX Trinidad, Valdez & Hoehne.

Connecticut

WEDH Hartford: W128H Waterbury.

WVIT New Britain-Hartford: W59AA West Haven.

Florida

WKCF Clermont-Orlando: W04CN Cocoa-Rockledge.

WESH Daytona Beach-Orlando: W16AJ Melbourne & Palm Bay.

WEYS Key West-Miami: W55BV Miami; W21BD Pompano Beach.

WMOR-TV Lakeland-Tampa: W46BQ Port Richey; W56CN Venice.

WACX Leesburg-Orlando: W69AY Alachua/Gainesville; W14AC Lakeland.

WTVJ Miami: W58BU Hallandale; W19BJ Sunrise.

WKMG-TV Orlando: W29AB Ocala.

WTOG St. Petersburg-Tampa: W61AK Inverness; W23BT Sebring; W27AE Sebring.

WFSU-TV Tallahassee: W22AD Panama City & adjacent communities.

WFLX West Palm Beach: W50AW Vero Beach.

Georgia

WGSA Baxley: WGSA-CA Savannah.

WCPL-TV Chatsworth-Dalton: W65AD Cedartown; W27AA Draketown; W51AB Flintstone and rural areas of Dade & Walker Counties; W50AB Hiawassee; W35AA La Fayette; W04BJ Young Harris.

WJSP-TV Columbus-Warm Springs: W49AD Carrollton; W48AB Columbus.

WCES-TV Wrens-Augusta: W52AA Carnesville; W60AE Elberton; W22AC Hartwell & Royston; W68AF Toccoa.

Hawaii

KAAH Honolulu: K42CO Honolulu.

KFVE Honolulu: K45CT Hilo; K63DZ Kailua Kona; K44DQ Kaneohe & Kailua; K27DW Wailuku.

KGMB Honolulu: K69BZ Lihue; K57BI Waimea.

KHET Honolulu: K63AZ Anahola; K67BA Hakalau; K68BE Hanalei & Princeville; K04FE Hilo; K63AI Kaunakani; K62AQ Kilauea; K56BD Kilauea Military Camp; K67AV Lihue; K63BB Naalehu & Pahala; K69CF South Point; K63DT Waimea (Kamuela); K66AY Waipake.

KHNL Honolulu: K65BV Lihue.

KHON-TV Honolulu: K55DZ Lihue.

KITV Honolulu: K51BB Lihue.

Idaho

KAID Boise: K11PB Cambridge & Midvale; K09LO Cascade; K05GO Council; K41EO Crouch & Garden Valley; K51FL Garden Valley; K05FG McCall & New Meadows.

KBCI-TV Boise: K55GM Cambridge; K11GR Cascade; K09HS Glens Ferry; K10GQ Huntington, OR; K11LS Jordan Valley, OR; K13AI Lowman; K10FD McCall & New Meadows.

KTVB Boise: K13ST Boise & Collister; K05DC Cambridge & Midvale; K13GO Cascade; K41FJ Coeur d'Alene; K05DD Glens Ferry; K13SL Huntington, OR; K13SO McCall & New Meadows.

KIDK Idaho Falls-Pocatello-Blackfoot: K65AZ Burley; K10AQ Challis; K11LL Hoback Junction, WY; K11CP Lava Hot Springs; K07KS South Park, WY.

KIFI-TV Idaho Falls-Pocatello-Blackfoot: K61AP Burley, Albion & Rupert; K05CJ Challis; K13FZ Jackson, WY; K13CO Lava Hot Springs; K13RV Leadore; K61CI Leadore (north); K61FO Pocatello; K12MA Rexburg, St. Anthony & Sugar City; K09LF South Park, WY.

KUID-TV Moscow: K59BW Bonners Ferry; K59BA Grangeville, Cottonwood, Craigmont & Nezperce; K43GE Julietta; K11KO Kamiah; *K16EN Kellogg; K59GD Kellogg; K05GQ

Kooskia & Stites; K55HZ Lewiston; K57CM Priest Lake; K54FR St. Maries & Rose Lake.

KIVI Nampa-Boise-Caldwell: KSAW-LP Twin Falls.

KISU-TV Pocatello: K14IC Burley, Albion, Heyburn, Oakley, Paul & Rupert; K12LS Challis & Ellis rural area; K13QE Driggs, Tetonian & Victor; K57IA Georgetown; K13QH Irwin & Swan Valley; K59BV Lava Hot Springs; K14LJ Leadore; K17CY Mackay; K44FX Malad; K23DO Malta & rural area; K26AA Preston; K19CY Rockland; K57CI Salmon.

KPVI Pocatello-Blackfoot-Idaho Falls: K13VK Arco; K05HQ Ashton; K09VD Ashton; K13VI Blackfoot; K07UL Burley; K04OH Challis; K07VI Challis; K120E Firth-Basalt; K12NZ Idaho Falls; K120A Pocatello; K13UF Rexburg & St. Anthony; K13VJ Shelley; K120B St. Anthony.

KMVT Twin Falls: K09IR Albion, Elba, Idahome rural area & Malta; K59CC Burley, Rupert & Albion; K04EN Glens Ferry; K57CC Hagerman; K13HG Ketchum, Sun Valley & Warm Springs.

KXTF Twin Falls: K08KV Jerome; K04NO Paul; K02NO Rupert.

Illinois

WCIU-TV Chicago: W65BT Milwaukee, WI; W33AR Rockford.

WAND Decatur: W31BX Danville.

WSIL-TV Harrisburg: K10KM Cape Girardeau, MO.

WSEC Jacksonville: W08DP Springfield.

WWT0-TV La Salle: W64BK Bloomington; W50BY Galesburg; W41BO Peoria; W62BU Rockford; W52BI Sterling-Dixon.

WTCT Marion: W47CN Paducah, KY.

WQPT-TV Moline: W48CK Sterling.

WPXS Mount Vernon-Salem-Centralia: K51FI St. Louis, MO.

Indiana

WINM Angola: W53BY Fort Wayne.

WKOI Richmond: W68BP Dayton, OH.

Iowa

KGAN Cedar Rapids-Waterloo: K13MN Washington.

KIIN-TV Iowa City: K38AB Fort Madison & surrounding area; K44AB Keokuk & surrounding area; K61HF Keosauqua & surrounding area; K33AA Ottumwa & surrounding area.

KYIN Mason City: K63GH Decorah.

KYOU-TV Ottumwa: K34CW Kirksville, MO.

KTVO Ottumwa, IA-Kirksville, MO: K03EO North & South Pinewood, CO.

KMEG Sioux City: K35FM Norfolk, NE; K55FL Spencer; K40CO Storm Lake.

KSIN Sioux City: K25AA Rock Rapids & surrounding area; K33AB Sibley & surrounding area.

KTIV Sioux City: K42EQ Neligh, Elgin, Elkhorn Valley & Tilden, NE; K48CH Norfolk, NE; K51CC O'Neill & Inman, NE.

KRIN Waterloo: K41AD Lansing.

Kansas

KOOD Hays-Russell-Great Bend-Salina: K64BS Concordia; K23BU Goodland; K39BS Norton; K15CG Oakley; K32BY Oberlin; K66CD Phillipsburg.

KSWK Lakin: K09VS Dodge City.

KTKA-TV Topeka: K39BR Junction City; K58CX Lawrence.

KTWU Topeka: K30AL Iola.

KAKE-TV Wichita: K30GD Great Bend; K25CV Hays; K38GH Russell; K51GC Salina.

Kentucky

WKMR Morehead: W56AT Augusta; W10AR Louisa.

WKON Owenton: W56AM Falmouth.

WPSD-TV Paducah: W10AH Carbondale, IL.

WKSQ-TV Somerset: W55AL Tompkinsville & surrounding rural area.

Louisiana

KNOE-TV Monroe-West Monroe: K18AB El Dorado, AR.

Maine

WCBB Augusta-Lewiston-Portland: W04BS Bethel, Greenwood & Locke Mill; W03AM Harrison, Bridgton & North Bridgton; W14AB Skowhegan, Madison & Anson.

WABI-TV Bangor: W61AO Calais.

WLBZ Bangor: W57AQ Calais; W04AK Waterville.

WMEA-TV Biddeford: W30BF Bangor; W39BQ Lewiston.

WAGM-TV Presque Isle: W11AA Madawaska.

WMEM-TV Presque Isle: W04BH Allagash; W04AY St. Francis.

Massachusetts

WUNI Worcester: W46CS Springfield.

Michigan

WPXO Ann Arbor: W48AV Detroit.

WFQX-TV Cadillac: W61CR Sault Ste. Marie.

WBPK Calumet: W28BX Marquette.

WXMI Grand Rapids: W58CU Big Rapids; W42CB Hesperia.

WCMU-TV Mount Pleasant: W69AV Leeland & surrounding areas; W46AD Traverse City.

WTLJ Muskegon: W26BX Kalamazoo.

WAQP Saginaw: W27CN Lansing & East Lansing.

Minnesota

KSAX Alexandria: K28DD Bemidji; K16BQ Brainerd; K47FS Donnelly & Herman; K69DA Little Falls; K32EW Park Rapids; K17FE Wadena; K30FZ Willmar

WDIO-TV Ouluth: K27EV Aitkin; K66BI Aitkin; K50AK Bemidji; K30GN Brainerd; W61AF Grand Marais; K55BR Grand Portage.

KBJR-TV Ouluth, MN-Superior, WI: K61BH Deer River; K27FV Grand Marais; K59BJ Grand Portage.

KDLH Duluth, MN-Superior, WI: K33ET Aitkin; K59BQ Deer River; K63BI Grand Marais; K57BH Grand Portage.

WDSE-TV Duluth, MN-Superior, WI: K53BH Grand Portage.

KEYC-TV Mankato: K19CA St. James.

KMSP-TV Minneapolis-St. Paul: K30DK Bemidji; K28DF Brainerd; K63DY Little Falls; K63DX Wadena; K49CU Walker.

WFTC Minneapolis-St. Paul: K27CW Rochester; K38CL Winona.

KTTC Rochester: K70DR Blue Earth; W67CH La Crosse, WI; K62EV Winona.

KSTP-TV St. Paul-Minneapolis: W25CM Ladysmith, WI; W51DC Spooner, WI; K30FN St. James; K40GF Wabasha; K29CT Worthington.

Mississippi

WMAH-TV Biloxi: W45AA Columbia; W47BP Hattiesburg.

WNTZ Natchez: K47DW Alexandria, LA; K67GL Bunkie, LA; K61GO Hicks, LA; K52EV Leesville, LA.

Missouri

KOMU-TV Columbia: K07SD Rolla.

KNLJ Jefferson City: KNJD-LP Branson; K54FH Green Forest, AR; K36DF Joplin; K64FQ Lebanon; K68EL Marshfield; K54FX Springfield.

KRCG Jefferson City: K110J Dresden, Georgetown & Sedalia.

Montana

KSVI Billings: K66EQ Colstrip; K33EA Columbus, Absorokee & Reedpoint; K16DZ Hardin; K16DH Miles City.

KTVQ Billings: K64EM Castle Rock & Lame Deer; K18EF Hardin, Crow Agency & rural area (north); K103F Miles City; K07HC Sheridan & surrounding rural areas, WY.

KULR-TV Billings: K05EI Absarokee; K06KI Ashland & Broadus rural areas; K12FA Ashland & Otter Creek; K61BL Ashland, Colstrip, Forsyth (rural area) & Lame Deer area; K13BD Big Timber, Big Timber Creek area, Boulder Creek area, Melville & Otter Creek; K13RW Birney; K61EX Bridger; K10AC Broadus (rural area S & W of Broadus), Stacey & Sonnette; K06AA Broadus, Belle Creek, Biddle, Mid Powder River, Mizpah (rural) & Upper Powder River; K09OH Clark & rural area, WY; K09GI Clarks Fork (Yellowstone River) & Sugarloaf Mountain areas, WY; K05CC Clarks Fork Canyon & Sunlight Basin areas, WY; K06AZ Cody, WY; K53AL Cody, WY; K47AD Cody, Powell & rural area, WY; K09OY Colstrip; K13FW Cooke City & Silver Gate, MT & Clarks Fork, WY; K10AE Dayton, Tongue River & Wynona, WY; K12HP Oenton; K57CE Emigrant & rural area; K03HF Emigrant, Miner Basin & Paradise Valley; K05EH Emigrant, Miner Basin & Paradise Valley; K11CB Forsyth; K04FF Forsyth (E & W rural area), Hammond Valley West, Lower Rosebud Creek & Rosebud area; K13BL Grass Range; K13BE Harlowton; K61CE Harlowton, Two Dot & Martinsdale; K06JU Howard; K13PO Hysham; K09HI Jordan, Black Butte, Brusett & Edwards; K04GN Judith Gap & north rural area; K05BL Lame Oer; K13MR Lavina; K11TK Lennep & Martinsdale; K06AS Lennep, Martinsdale & Mud Creek area; K13DJ Livingston & Sheep Mountain; K66BR Livingston, Lexington & Paradise Valley; K12AT Lodge Grass; K13TX Manderson & rural area, WY; K12LJ McLeod; K67CB Menteetse & rural area, WY; K06FE Miles City; K05AB Powell & Garland, WY; K13NX Pump's Ranch; K09OK Rosebud & eastern rural area; K13AN Roundup; K06FU Ryegate; K13HK Sand Springs; K05GE Shell, WY; K05CB Shoshone River, WY; K13FX South Fork, WY; K13IK Terry; K06AC Volborg; K07NU White Sulphur Springs; K21FD Winnett; K13FO Wood River & Upper Greybull River, WY; K04DZ Worland, WY.

KUSM Bozeman: K49EH Helena.

KTVM Butte: K42BZ Bozeman; K51DW Dillon; K10HZ Pony; K35DJ Three Forks; K10HL Virginia City; K09KH Watkins, Ennis, McAllister & rural area SE of Ennis.

KXLF-TV Butte: K26DE Bozeman; K08GK East Helena, Fort William Henry Harrison, Helena & Lake Helena.

KXGN-TV Glendive: K13IG Sidney & Fairview.

KFBB-TV Great Falls: K09HZ Havre; K21DU Helena; K07VA Jordan & Brusett; K43DC Lewistown; K53CP Zortman.

KRTV Great Falls: K48AI Joplin; K45CS Lewistown.

KTGF Great Falls: K47DP Lewistown.

KCFW-TV Kalispell: K02AO Eureka, Gateway & Rexford area.

KECI-TV Missoula: K14IU Frenchtown; K10HC Mullan, ID; K02OL Seeley Lake.

KPAJ-TV Missoula: K18AJ Kalispell.

KTMF Missoula: K59EQ Kalispell.

Nebraska

KTNE-TV Alliance: K06JC Chadron & Chadron Area Housing Development; K06KR Crawford & Fort Robinson State Park; K08LN Harrison.

KGIN Grand Island: K30FV Cambridge; K55AF Cozad; K27AJ Gothenburg; K57CZ North Platte; K33FP Wallace.

KHAS-TV Hastings: K14IY Holdrege.

KWNB-TV Hayes Center: K13VO North Platte.

KLNE-TV Lexington: K13KB McCook.

KOLN Lincoln: K28AP Neligh; K24AA Newport; K43FX O'Neill; K72DQ O'Neill.

KUON-TV Lincoln: K23AA Beatrice; K68AV Blair; K46FG Falls City; K33AC Pawnee City.

KXNE-TV Norfolk: K66AR Decatur; K65AT Neligh; K69BM Niobrara.

KNOP-TV North Platte: K18DH Broken Bow; K35AL Lexington; K21CY Ogallala; K15EQ Valentine.

KPNE-TV North Platte: K33FO Benkelman; K12KI Culbertson; K13NU Stratton; K12KK Trenton; K69BN Wauneta.

KPTM Omaha: K24FC Omaha.

KSNB-TV Superior: K17CI Beatrice; K56GQ Lincoln.

Nevada

KLAS-TV Las Vegas: K60AN Henderson; K22DR Laughlin.

KLXV Las Vegas: K10NV Alamo, Hiko & Ash Springs; K23CJ Glendale; K07JC Indian Springs; K53DG Laughlin; K28FQ Mercury; K02FN Mesquite (Virgin Valley); K24EW Oasis Valley; K23BS Sandy Valley.

KTNV Las Vegas: K11DS Boulder City; K59EX Bullhead City, AZ & Laughlin, NV.

KVBC Las Vegas: K06KD Austin; K58BC Ely & McGill; K57BU Eureka.

Nevada—O & O Translators

KVWB Las Vegas: K06MH Beatty; K16CR Beatty; K41CR Mercury; K54BO Mercury.

KAME-TV Reno: K57CV Carson City; K23DT Tahoe City, CA.

KPNB Reno: K53AU Babbitt; K29ES Carson City; K25AK Fallon; K18DP Lovelock; K39EZ Mina; K58CY Schurz; K36FR Susanville & Herlong, CA; K45DA Verdi.

KOLO-TV Reno: K12IX Austin; K58AO Crystal Bay & Zephyr Cove; K03DN Ely & McGill; K49CK Stead & Lawton.

KRNV Reno: K52DN Carson City & Washoe Valley; K13PD Dayton; K10GG Empire; K13QV Fallon; K55CG Fish Lake Valley; K13JB Gabbs; K31FU Golconda, Paradise Valley & Winnemucca; K07NW Goldfield; K20FR Hawthorne; K39CX Imlay; K12MW Manhattan; K59EH Mina & Luning; K50CM North Shore Lake Tahoe; K61GL Round Mountain; K46CC Schurz; K31BM Silver Springs; K33CN South Lake Tahoe, CA; K63CM Susanville & Herlong, CA; K56BW Tahoe City, CA; K34FP Valmy & Redhouse area; K51DJ Verdi; K55BF Walker Lake & Spanish Spring; K21FO Winnemucca; K49FZ Yerington.

KRXI Reno: K17CA Carson City.

KTVN Reno: K29BN Silver Springs; K43DB Stateline & Meyers, CA.

New Hampshire

WENH Durham: W15BK Hanover; W18BO Pittsburg.

WMUR-TV Manchester: W27BL Berlin; W38CB Littleton.

WPXB Merrimack: W54CN Boston, MA.

New Jersey

WNJB New Brunswick: W55BS Belvidere; W49BE Hackettstown; W25BB Pittstown.

New Mexico

KLUZ-TV Albuquerque: K48AM Albuquerque.

KNME-TV Albuquerque: K33FK Angel Fire; K38DA Aztec; K22FN Bingham & Carrizozo; K33GC Capulin & Des Moines; K34FD Chama; K28GF Cimarron; K40FI Farmington; K43AI Farmington; K30FT Gallina; K23FE Gallup; K33GA Grants & Milan; K33FL Las Vegas; K31EO Mora; K44CZ Penasco; K15FS Quemado; K20CV Raton, Maxwell & Colfax; K03CZ Red River; K34FQ Roy & Mosquero; K33BN Taos; K45FM Tecolote, Lagunita, Tecolotito, Bernal, Apache Springs & Villanueva; K36FD Thoreau; K53BA Tres Piedras; K68BO Wagon Mound.

KOAT-TV Albuquerque: K34CR Alamogordo & Holloman AFB; K10JL Amalia; K10CG Aztec & Cedar Hill; K09JJ Blanco & Bloomfield; K49CZ Caballo; K43BT Carrizozo; K08MZ Cedar Canyon, UT; K11OZ Chambers, Lupton, Navajo & Sanders, AZ; K10IN Chinle, AZ; K45FC Colfax,

Red River & Eagle Nest; K30GQ Crownpoint; K13CB Del Norte, CO; K51DS Deming; K45DH Durango, CO; K19CM Farmington; K49ER Farmington, Bloomfield Bay & Huerfano; K29FC Forrest & McAllister; K08J Gallup; K09OI Ganado, AZ; K11EV Grants & Milan; K12NH Hobbs; K58EJ Hobbs; K46EZ Horse Springs; K09AI Las Vegas; K52FW Lordsburg; K34FF Many Farms, AZ; K10KJ Mescalero; K29FB Montoya & Newkirk; K16CH Raton; K13RK Roswell; K50FG Roswell; K20GU Ruidoso, Capitan & Mescalero; K08KX Taos; K36EU Tierra Amarilla.

KOB-TV Albuquerque: K57EB Bloomfield Hwy., Farmington & Huerfano; K20FW Carrizozo; K08HQ Chinle, AZ; K06IS Gallup; K06CU Grants & Milan; K48GM Horse Springs Store & ranch area; K42DJ Las Cruces; K47GV Las Vegas; K36GA Lordsburg; K55AL Mesita Del Gato Ranch area; K17FK Montoya & Newkirk; K26DX Raton; K09KC Santa Rosa Heights; K06EH Silver City; K10KF Silver City; K35FF Socorro; K06LE Taos; K09KJ Tierra Amarillo, Brazos, Chama & Park View; K16DL Zuni Pueblo.

KRQE Albuquerque: K11JO Blanco & Bloomfield; K57CF Carrizozo, Oscura & Three Rivers; K44DD Chama; K13VW Chinle, AZ; K47DI Coyote Canyon; K67FP Crownpoint; K57AW Deming & areas NE & S; K38EC Eagle Nest; K21AX Farmington; K09EP Grants & Milan; K59BD Hornsby Ranch, Montoya & Newkirk; K43FI Las Vegas; K63DU Lordsburg; K07EB Pinos Altos, Arenas, Arenas Valley, Central, Fierro, Hanover, Hurley, Santa Rita, Silver City & suburban area (north); K45EC Silver City; K21FD Taos; K44CJ Tucumcari.

KOBF Farmington: K53DR Cortez & Mancos, CO; K66BN Durango, CO; K49ET Many Farms, AZ; K56AI Norwood, Nucla & Naturita, CO.

KMAS Las Cruces: K46DH Las Cruces.

KRWG-TV Las Cruces: K42EY Alamogordo, Holloman AFB & Tularosa; K02KG Cliff & Gila; K65BS Garfield, Hatch, Leasburg & Radium Springs; K13UL Hillsboro; K54GR Las Cruces; K02KP Lordsburg; K28GK Silver City; K40GH Truth or Consequences.

KENW Portales: K51DX Clovis; K34EZ Forrest & McAllister; K49EW Ruidoso; K32FE Tucumcari.

KBIM-TV Roswell: K49FX Alamogordo & Holloman AFB; K49BY Clovis; K40GC Dora; K130Y Mescalero; K130X Mud Canyon; K16BZ Ruidoso.

KOBR Roswell: K32FC Alamogordo; K30GM Capitan & Ruidoso; K45GJ Carlsbad; K16EX Clovis.

KRPV Roswell: K29BD Alamogordo; KCGD-LP Carlsbad; K34FJ Clovis; K66FT Clovis; K36DQ Elida; KHLC-LP Hobbs; K30FH Las Cruces; K44DL Roswell; KKGDL-P Roswell; K47EN Ruidoso.

KCHF Santa Fe: K61EQ Albuquerque; K51DM Antonito; K58DW Taos.

KASA-TV Santa Fe-Albuquerque: K27GO Alamogordo; K46FE Artesia; K31DR Caballo; K33GD Capitan & Ruidoso; K47FX Carlsbad; K43FU Deming; K39AH Durango, CO; K39EJ Espanola; K27GJ Farmington; K46FI Grants; K22EU Montoya; K58FW Portales; K40DI

Raton; K15FT Roswell; K45CU Shiprock; K24FJ Silver City; K12OG Taos; K41FK Tohatchi, Sheep Springs & Coyote Canyon; K48EH Tucumcari.

New York

WTEN Albany: W04AE Herkimer; W07AN Schoharie & Middleburg.

WNYT Albany-Troy-Schenectady: W51AE Adams & Williamstown, MA & Bennington, VT; W07AV Gloversville & Johnstown; W07AI Lanesborough, Lenox, Pittsfield & West Pittsfield, MA.

WIVT Binghamton: WBGH-CA Binghamton.

WSKG Binghamton: W66AD Canisteo & Hornell; W68AD Corning; W30AA Elmira; WBPB-LP Morris.

WKBW-TV Buffalo: *W68CT Wilson.

WNED-TV Buffalo: W61AJ Andover; W68AJ Bolivar & Richburg; W62AE Cherry Creek & Ellington; W62AD Clymer; W60AC Findley Lake; W62AS Friendship & Belmont; W56AD Kennedy; W64AF Sherman; W62AG Sincalville; W34BR Springville & West Valley; W64AJ Whitesville.

WYDC Corning: W20BL Bath; W26BF Elmira.

WENY-TV Elmira: W06AR Hornell; W07BJ Ithaca.

WNYB Jamestown: W15BH Buffalo; W42CO Rochester.

WRNN-TV Kingston: WRNN-LP Nyack.

WHSE-TV New York, NY-Newark, NJ: W60AI New York.

WXTV New York, NY-Paterson, NJ: W47AD Hartford, CT; WXTV-LP Philadelphia, PA.

WCFE-TV Plattsburgh: W60AO Port Henry & Crown Point; W67AW Ticonderoga; W25AT Tupper Lake; W67AY Westport; W67AR Willsboro.

WMHT Schenectady-Albany-Troy: W65DY Glens Falls; W04AJ Schoharie & Middleburg.

WCNY-TV Syracuse: W59AU Utica.

WIXT Syracuse: W07BA Syracuse-DeWitt.

WSYT Syracuse: W16AX Ithaca.

WFXV Utica: W29BJ Burlington.

WUTR Utica-Rome: W63AE Oneonta.

WWTI Watertown: W283C Massena.

North Carolina

WUNF-TV Asheville: W52BA Black Mountain; W68DM Brevard, Cedar Mountain & Sherwood Forest; W27AB Canton, Clyde, Hazelwood & Waynesville.

WCNC-TV Charlotte: W29BC Biscoe; W24AY Lilesville & Wadesboro.

WUNG-TV Concord: W05AU Bat Cave, Gerton, Chimney Rock & Lake Lure; W25AY Jefferson.

WNCT-TV Greenville-New Bern-Washington: W05BI Morehead City.

WUNE-TV Linville: W59AD Andrews, Murphy & Robbinsville; W42AX Bakersville; W46AX Bryson City, Ela, Lauada, Alarka, Almond & Stecoah; W27BF Burnsville; W24AU Cashiers; W23AF Cullowhee; W56AG Franklin; W42AT Hayesville, Brasstown & Shooting Creek; W27BD Highlands; W62BB Highlands; W43AU Marion; W31AN Murphy; W59AK Spruce Pine.

WFXI Morehead City: W46BJ Jacksonville; W64AZ Kinston & Greenville.

WUNL-TV Winston-Salem: W65DT Boone; W35AD Sparta.

North Dakota

KFME Fargo: K07NE Lisbon; K02FO Valley City.

WDAY-TV Fargo: K02MM Fergus Falls, MN; K02DD Jamestown.

KVLY-TV Fargo-Grand Forks: K09JM Jamestown; K02GA Lisbon; K09MF Wahpeton, ND & Breckenridge, MN.

KVRR Fargo, ND-Moorhead, MN: K34FC Bemidji, MN; K54AT Brainerd, MN.

KNRR Pembina: K30FU Devils Lake.

KXJB-TV Valley City-Fargo: K22AK Devils Lake; K58BP Glasston.

KUMV-TV Williston: K13PL Glendive, MT.

Ohio

WNEO Alliance: W58AM Youngstown & surrounding area.

WOUC-TV Cambridge: W65AH Loudonville; W69AO Millersburg.

WDLI Canton: K39FG Kirtland; *W39AI Youngstown.

WSTR-TV Cincinnati: W66AQ Dayton.

WVIZ-TV Cleveland: W63CT Eastlake & surrounding area; W64AK Conneaut & surrounding areas.

WOSU-TV Columbus: W47AB Mansfield.

WPTD Dayton: W17AA Celina & surrounding area; W63AH Maplewood area.

Oklahoma

KTEN Ada-Sherman, TX: K08GD Ardmore; K08KK Paris, TX.

KDOR Bartlesville: K43ER Independence, KS; K25GJ Muskogee.

KWET Cheyenne: K19AA Altus; K56AY Beaver; K55BV Boise City; K58AX Buffalo; K56BQ Frederick; K16AB Guymon.

KOET Eufaula: K15AA Hugo; K63BA Idabel.

KETA Oklahoma City: K30AE Alva; K28AC Ardmore; K47HH Duncan/Velma; K46AI Durant; K36AB Lawton; K46AH Medford; K38AK Ponca City.

KSBI Oklahoma City: K35CU Ada; K21DC Lawton; K51EY London Springs, OR; K51EK McAlester; KXOC-LP Oklahoma City; K54FZ Ponca City; K21DF Stillwater; K15DA Tulsa; K33EK Tulsa.

KTBD-TV Oklahoma City: K44BQ Ardmore.

Oregon

KOAB-TV Bend: K08LG Silver Lake.

KTVZ Bend: K06LI Chemult & Crescent; K05JV La Pine; K52GW Madras & Culver; K58GK Redmond, Prineville, Sisters & Bend; K06JN Schwat & Severance.

KMTZ Coos Bay: K46AS Coos Bay; K19ES Powers.

KCBY-TV Coos Bay-North Bend: K33CP Gold Beach; K07KZ Squaw Valley.

KOAC-TV Corvallis: K66BE Elkton; K54DG Florence; K68BG Glide, Oakland, Sutherlin & Winchester; K55FM Myrtle Point & Broadbent; K18FR Newport, Seal Rock & South Beach; K11SZ Oakridge; K19EI Pacific City; K02NW Reedsport; K66BF Roseburg.

KEPB-TV Eugene: K68BF Eugene.

KEZI Eugene: K27CL Coos Bay; K11GT Eugene (E & SE), College Hill, Fox Hollow & South Willamette; K11BX Idlewild Park, Glide, Oak Creek Valley & Sutherlin; K07IA Oakland; K04OS Reedsport; K53CU Roseburg, Deer Creek, Garden Valley, Glengary area, Oak (N area), Roseburg (S & W area) & Winchester; K06IO Scottsburg; K07IL Winston.

KMTR Eugene: K60DO Cottage Grove; K11KI Disston; K60DQ Florence; K55HE London Springs; K11HW Mapleton.

KVAL-TV Eugene: K04DR Eugene; K58CW Florence; K02DB Scottsburg.

KDKF Klamath Falls: K52AS Altamont/Klamath Falls; K13UR Klamath Falls.

KOTI Klamath Falls: K06GS Bieger, CA; K07PS Chemult; K06LS Chiloquin; K11JM Fall River Mills, Burney & Hat Creek, CA; K04ES Klamath Falls; K07NR Lakeview, New Idaho District & West Side; K05ET Likely & Alturas, CA; K62BE Midland, Merrill & Keno.

KTVR La Grande: K61BF Enterprise; K50FX Milton-Freewater; K15DY Ontario, Adrian, Nyssa & Vale; K59BO Pendleton & Umatilla County (eastern); K05JL Prairie City & Unity; K08KW Richland.

KORV Medford: K51BV Cave Junction & Selma; K28CU Fort Dick, CA; K68BB Gold Beach; K46CH Gold Hill; K15BP Grants Pass; K21BG Jacksonville; K43BJRuch & Applegate; K02IQ Squaw Valley, Gold Beach, Nesika Beach, North Bank & Wedderburn; K17BA Yreka & Montague, CA.

KMVU Medford: K45ED Grants Pass; K44DZ Klamath Falls; K66FU Yreka, CA.

KOBI Medford: K04ER Applegate Valley; K07JT Brookings; K07KT Canyonville, Riddle & Tri-City; K07PZ Cave Junction; K30BN Coos Bay; K36BX Coos Bay; K22DS Crescent City, CA; K13JQ Empire & North Bend; K13HU Fort Jones, Callahan, Etna & Greenville, CA; K25EN Gold Beach; K02FT Gold Hill; K50FW Grants Pass; K04EY Grants Pass & Chinook Park; K13JR Jacksonville & Old Military Road; K32DY Medford; K34BV Murphy & New Hope; K08AK Port Orford; K13KO Prospect; K62DR Roseburg; K11RM Silver Lake; K47DV South Yreka, CA; K13MI Squaw Valley; K03EI Tolo, Eagle Point, Seven Oaks & White City; K07HS Williams; K64FV Yoncalla; K04HE Yreka & Montague, CA.

KSYS Medford: K18EP Brookings, Harbor & Cape Ferrello; K02JF Butte Falls; K13PH Cave Junction; K55DQ Gold Hill & Toro; K12KX Grants Pass; K18AN Grants Pass; K07RQ Jacksonville; K04KI Merrill & Malin; K13PF Pinehurst; K02JG Prospect; K13PI Ruch & Applegate; K13PE Shady Cove; K02JJ Williams.

KTVL Medford: K60AR Alturas & Likely, CA; K02EK Applegate Valley; K04EO Ashland, Phoenix & Talent; K02DV Bridgeview, Cave Junction & O'Brien; K10LR Brookings; K04JQ Butte Falls; K60BJ Carpentryville; K24BV Cave Junction; K02CN Dunsmuir, Castella & Mount Shasta, CA; K06KA Fort Jones, Callahan, Etna & Greenville, CA; K48BS Glendale & Wolf Creek; K04JZ Gold Hill; K54DM Grants Pass; K02DP Grants Pass & Merin; K40BL Hugo & Merin; K02IC Jacksonville; K07PU Klamath Falls, Altamont & Pelican City; K12IH Lakeview; K60BH Midland, Merrill & Keno; K16CU Phoenix & Talent; K03BZ Rogue River; K04JP Williams; K06GP Yreka, CA; K53DY Yreka, CA.

KFFX-TV Pendleton: KBWU-LP Pasco, WA.

KATU Portland: K45CV Albany, Corvallis & Lebanon; K26DB Astoria; K38GS Grays River & Lebam, WA; K42CZ Lincoln City; K54AP Prineville; K29CI Prineville & Redmond; K62AJ Sun River & La Pine; K18GA The Dalles, OR & Goldendale, WA; K43EJ Tillamook.

KGW Portland: K26AY Corvallis, Albany & Lebanon; K69BR Grays River & Lebam, WA; K29AZ Newport; K08KN Prineville; K46AK Prineville & Redmond; K60BQ Terrebonne; K59EK The Dalles; K40EG Tillamook.

KOIN Portland: K34DC Astoria; K11SE Bend; K63AW Grays River & Lebam, WA; K38CZ Lincoln City & Newport; K31CR Prineville; K52AK Prineville & Redmond; K65AE Terrebonne; K64BK The Dalles.

KOPB-TV Portland: K65CH Arlington; K36BA Burns; K17AA Coos Bay, Coquille & North Bend; K59BX Grays River & Lebam, WA-Astoria, OR, WA; K10NF Halfway; K63BS Heppner, Echo, Lexington & Long Creek; K36FG Hood River, OR & Bingen & White

Salmon, WA; K26FQ John Day & Mount Vernon; K15BK Lakeview; K09VC Paisley; K61BU Port Orford; K16EM Prineville & vicinity; K55IV The Dalles & Dufur, OR & Goldendale, WA.

KPTV Portland: K44AH Prineville & Madras; K50DN Prineville & Redmond; K57CH Sun River; K69AH The Dalles, OR & Goldendale, WA.

KMTX-TV Roseburg: K31AE Sutherlin; K19AD Tri-City.

KPIC Roseburg: K07PP Camas Valley; K58DA Glendale; K13HM Myrtle Creek; K12IA Oakland & Union Gap; K02AU Sutherlin; K11GH Tri-City, Canyonville & Riddle.

KPXG Salem: KPXG-LP Portland.

Pennsylvania

WATM-TV Altoona: W57AH Brockport; W57BM Somerset.

WPCB-TV Graensburg-Pittsburgh: W51AO Brookville; W50BF Sharon.

WITF-TV Harrisburg: W19CG Chambersburg; W24CS Reading.

WWCP-TV Johnstown: W63AJ Huntingdon; W65AL Martinsburg; W59AI State College.

WTV Reading: W65AV Harrisburg.

WNEP-TV Scranton & Wilkes-Barre: W07DC Allentown-Bethlehem; W14CO Clarks Summit, Dalton & Waverly; W61AG Pottsville, Minersville & Port Carbon; W36BE State College; W39BE State College; W66AL Stroudsburg; W10CP Towanda; W69CE Towanda; W20AD Williamsport.

WYDU Scranton & Wilkes-Barre: W19AR Clarks Summit; W54AV Mansfield; W66AI Pottsville, Minersville & Port Carbon; W60AH Stroudsburg; W26AT Williamsport; W55AG Williamsport.

WVIA-TV Scranton, Wilkes-Barre & Hazleton: W24CT Clarks Summit, Dalton, Scranton (portions) & Waverly; W20BY Mansfield & neighboring area; W66AB Meshoppen, Mehoopany & Tunkhannock; W25AQ Towanda, East Towanda & Wysox.

WBRE-TV Wilkes-Barre & Scranton: W51BP Clarks Summit, Dalton, Scranton (portions), Waverly & Dickson City; W24BL Pottsville, Minersville & Port Carbon; W64AL Stroudsburg; W30AN Williamsport.

Rhode Island

WLNE-TV Providence, RI-New Bedford, MA: WLNE-LP Providence.

South Carolina

WLTX Columbia: W02BA Batesburg & Leesville; W05AV Great Falls; W08BT Newberry; W08BU Orangeburg; W08BS Sumter

WOLO-TV Columbia: W17AE Orangeburg.

WRLK-TV Columbia: W55AA Rock Hill.

WPDE-TV Florence: W68BZ Myrtle Beach.

WGGG-TV Greenville: W25BU Asheville, NC; W31AZ Hendersonville, NC; W30AS Weaverville, NC.

WHNS Greenville-Spartanburg, SC & Asheville, NC: W35AV Black Mountain, NC; W69CN Bryson City, NC; W57BG Canton-Waynesville, NC; W64BO Franklin, NC; W66BU Sylva, NC; W14AS West Asheville, NC.

WLOS Greenville-Spartanburg, SC & Asheville, NC: W06AQ Bat Cave, Chimney Rock, Gerton & Lake Lure, NC; W12AQ Black Mountain, NC; W05AP Brasstown & Murphy, NC; W08AN Bryson City, Ela, Alarka-Lauda (portions) & Almond-Stecoah (portions), NC; W12AU Burnsville, NC; W05AF Cherokee, NC; W11AJ Franklin, NC; W02AQ Greenville (portions) & contiguous area; W12CI Hot Springs, NC; W06AP Maggie Valley & Soco Valley, NC; W10AP Marion, Garden Creek, Providence & West Marion, NC; W06AL Oteen, Swannanoa & Warren Wilson College, NC; W05AO Pickens; W11AQ Robbinsville, Andrews, Marble & Topton, NC; W06AN Sapphire Valley, NC; W06AD Spruce Pine, NC; W05AE Sylva & Addie, NC; W05AC Tryon & Columbus, NC & Landrum, SC, NC; W12AR Waynesville & Hazelwood, NC.

WSFA-TV Greenville-Spartanburg, SC & Asheville, NC: W08BP Beaver Dam Creek Valley, Elk Mountain & Woodfin, NC; W02AG Brevard, NC; W11AN Bryson City, Alarka, Almond, Lauda, Greens Creek, Savannah-Gay & Whittier-Birdtown, NC; W02AT Burnsville, NC; W08AO Canton, Lake Junaluska & Maggie Valley, NC; W08AT Cherokee, Shoal Valley & Soco Valley, NC; W09AG Franklin, NC; W10AJ Greenville (north); W08BJ Marion & Old Fort, NC; W02AH Mars Hill, NC; W08AX Marshall, NC; W10AD Montreat, Black Mountain, Ridgecrest & Swannanoa, NC; W08BF Spruce Pine & Micaville, NC; W09AF Sylva, Cullowhee, Dillsboro, Love Field & Webster, NC; W09AD Waynesville, NC; W09AR Weaverville, NC.

WYFF Greenville-Spartanburg&Asheville,NC: W08BH Andrews & Robbinsville, NC; W11AX Bet Cave, Chimney Rock, Gerton & Lake Lure, NC; W05AR Bryson City, Alarka & Ela, NC; W60CS Burnsville, NC; W11AU Canton, Clyde & Lake Junaluska, NC; W10AL Cherokee & Big Cove, NC; W06AE Clayton & Mountain City, GA; W03AK Ela & Whittier, NC; W06AJ Franklin, NC; W06AI Marion, NC; W10AK Spruce Pine, NC; W02AF Sylva, Cullowhee & Dillsboro, NC; W11AH Tryon & Columbus, NC.

WFXX Myrtle Beach: W51AT Myrtle Beach.

South Dakota

KDSD-TV Aberdeen: K07JD Aberdeen.

KPSD-TV Eagle Butte: K20FT Belle Fourche; K04GW Spearfish.

KDLO-TV Florence-Watertown: K24DT Aberdeen.

KTTM Huron: K39CZ Aberdeen; *K14IO Pierre; K32DK Watertown; K15EB Worthington, MN; K21EN Yankton.

KTSD-TV Pierre: K61AS Pickstown.

KBHE-TV Rapid City: K41GF Edgemont; K06HG Pine Ridge; K51FZ Pringle & Custer; K13PN Wasta.

KCLO-TV Rapid City: K28DP Custer; K69DJ Philip & Kadoka.

KOTA-TV Rapid City: K06JM Gillette, WY; K02NT Scottsbluff, NE.

KOLT-TV Sioux Falls: K39EV Badger; K54FU Brookings; K35FD Springfield.

KELO-TV Sioux Falls: K57BX Lake Andes.

KSFY-TV Sioux Falls: K07QL Mitchell.

KUSD-TV Vermillion: K09UN Mitchell; K50FH Wagner.

Tennessee

WDEF-TV Chattanooga: W07AE Lookout Mountain.

WDSI-TV Chattanooga: WPDP-LP Cleveland.

WEMT Greeneville: W43BO Marion, VA.

WKPT-TV Kingsport-Johnson City-Bristol: WKPT-LP Gate City & Weber City, VA; WKPT-LP Kingsport; WMEV-LP Pennington Gap, VA; WKPZ-LP Wytheville, Drockett, Rural Retreat, Fort Chiswell, Max Meadows, Jackson Ferry & Austinville, VA.

WBIR-TV Knoxville: W07AM Fork Mountain, Coalfield, Petros & Wartburg; W04BM La Follette.

WREG-TV Memphis: K62DA Malden, MO.

Texas

KACV-TV Amarillo: K47BP Booker; K23EC Canadian; K52DF Childress; K17DS Clarendon; K44AK Memphis, Lakeview & Estelline; K62DD Perryton; K35EM Quitaque.

KAMR-TV Amarillo: K45BF Clovis, NM.

KFDA-TV Amarillo: K63GN Bovina & rural area; K26CD Clovis, NM; K48HC Dora, NM; K41CA Kress; K24DP San Jon, NM.

KVII-TV Amarillo: K57CW Bovina & Friona; K43BU Clovis, NM & Farwell, TX; K36CC Kress-Plainview.

KERA-TV Dallas: K44FI Wichita Falls.

KDBC-TV El Paso: K45FG Alamogordo, NM; K02ES Fort Bayard, Santa Rita & Silver City, NM; K20GL Las Cruces, NM.

KVIA-TV El Paso: K40BP Alamogordo, NM; K55BT Deming, NM; K57BV Las Cruces & Organ, NM.

KUVN Garland-Dallas: KUVN-LP Fort Worth.

KFXK Longview-Tyler: KFXL-LP Lufkin.

KJTV Lubbock: K47CF Hobbs, NM; K45FE Mador & Roaring Springs; K53GA Seminole; K07TZ Snyder; K42ET Snyder

KLBK-TV Lubbock: K44FG Snyder.

KPTB Lubbock: K47EB Lamesa; *K53FR Plainview; KSGD-LP Seminole; K19DK Welch.

KMIO Midland-Odessa: K12FM Fort Stockton.

KMLM Odessa: K30DW Big Spring; K25GO Fort Stockton; K27FL Monahans; K28DY Monahans; K64EC Pecos; K50ED Rankin.

KOSA-TV Odessa: K10HH Big Spring, Stanton, Forsan & Coahoma.

KPEJ Odessa: K18EO Pecos.

KIDY San Angelo: KIDZ-LP Abilene; K59FX Albany; K56FI Brownwood; KIDU-LP Brownwood; KIDT-LP Stamford; K35EK Sweetwater

KVDA San Antonio: K11SF Austin.

KXII Sherman-Denison, TX & Ardmore, OK: K02EQ Paris.

KTXS-TV Sweetwater-Abilene: KTXE-LP San Angelo.

KCEN-TV Temple-Waco: K63DL Bryan & College Station.

Utah

KULC Ogden: K40FT Beaver; K38CJ Bicknell; K29CM Carbon County rural; K41GE Cedar City; K41GH Delta & Oak City; K23FT Duchesne; K15EM Escalante; K44EA Fillmore; K24FD Garfield (rural); K43DY Garfield County (rural); K20DW Juab County (rural); K23DP Kanab; K46EO Long Valley Junction; K19DV Manila & Dutch John; K48GS Marysvale; K16BO Milford & Beaver County (rural); K34FN Panguitch; K25DL Park City; K46DF Parowan, Paragonah, Enoch & Summit; K18DF Price; K36CB Richfield, Elsinore & Monroe; K51DV St. George; K22DM Summit County (rural areas); K20ER Tooele; K31EL Tropic & Cannonville; K16DA Uintah County (rural); K33DO Vernal & Uintah County rural; *K51GH Washington County.

KUWB Ogden: K22FU Bloomington; K28DV Evanston, WY; K48FJ Parowan, Enoch, Summit & Paragonah.

KJZZ-TV Salt Lake City: K55GN Baker, NV; K42DZ Battle Mountain, NV; K42EX Beaver; K25FC Blanding & Monticello; K39FQ Cedar City; K07UY Cortez, CO; K41DL Deeth, NV; K54DW Delta, Dak City, Hinkley & Lynndyl; K67CO Dove Creek, CO; K34FV Duchesne; K17DM Duchesne County (rural); K59EV Elko, NV; K47HD Emery; K09WJ Escalante; K50DR Evanston, WY; K42DR Fillmore, Meadow, Kanosh & McCornick; K50EC Fruitland & surrounding area; K41EB Garfield County (rural); *K50FZ Hanksville; K21DY Heber City; K45GK Huntsville, Liberty & Eden; K22EC Juab County (rural); K28EX Kanab; *K45FV Koosharem; K50GA Laketown & Garden City; K46DK Leamington; K18DL Logan; K48EA

Malad, ID; K26EA Milford & Beaver County (rural); K23DV Modena, Beryl & New Castle; K54DY Montpelier, ID; K56FM Montpelier, ID; K33GG Mountain View, WY; K49GA New Harmony; K16EW Drangeville; K18ET Orderville; K44EL Ouray; K44DR Parowan, Paragonah, Enoch & Summit; K20EZ Preston, ID; K21EZ Price; K24EC Randolph & Woodruff; K44DU Richfield & Monroe; K26DK Rock Springs, WY; K19CZ Roosevelt; *K23FK Salina & Redmond; K39EH Scipio; K38EK Shoshoni, Thermopolis & Riverton, WY; K41GK Soda Springs, ID; K24CY St. George; K19DU Summit County (rural); K15DI Vernal; K44FY Woodland.

KSL-TV Salt Lake City: K24FE Milford & Beaver County (rural); K13FI Nephi; K13HI Salt Lake North Beach.

KSTU Salt Lake City: K56BB Aurora & Juab County (rural); K43GN Delta & Oak City; K46EI Fillmore, Kanosh, McCornick & Meadow; K25HF Heber City; K15FQ Milford, Hamilton Fort, Minersville & Newcastle; KULX-CA Ogden; K35CK Price; K43CC Santa Clara; K55GF Wendover.

KTVX Salt Lake City: K51BK Aurora & Juab County; K18FU Beaver County (rural), Hamilton Fort, Milford & New Castle; K45FW Duchesne County (rural) & Spring Glen.

KUED Salt Lake City: K36FN Alton & Kane County (rural); K44GA Antimony; K18CG Boulder; K07JV Circleville, Junction & Kingston; K49BO Columbia; K22FT Garfield County (rural); K55BO Garfield County (rural); K07JW Garfield County (rural) & Panguitch; K56BP Hatch; K33FX Heber; K06IM Henefer; K35GG Huntsville; K49AO Juab & Sanpete Counties (rural); K07ES Kanab; K64GD Laketown & Garden City; K50GD Long Valley Junction; K33FT Manti, Ephraim & Fountain Green; K20GH Milford & Beaver County (rural); K40AF Monticello & Blanding; K22FX Orangeville & Emery County (rural); K38GN Randolph & Woodruff; K42AJ Richfield, Monroe & Sevier County (rural); K47HB Summit County; K57CK Tabiona & Myton; K22DE Tooele; K40AH Torrey; K25HB Virgin; K47AK Washington & Washington County (rural).

Vermont

WCAX-TV Burlington: W62AT Bellows Falls; W69AD Bennington, Manchester, Manchester Center & Manchester Depot; W69AR Rutland.

WVNY Burlington, VT-Plattsburgh, NY: W55AI Lake Placid, NY; W66AJ Lyon Mountain & Standish, NY; W60AF Malone, NY; W63AD Rutland.

WNNE Hartford, VT-Hanover, NH: W58BV Keene, NH.

WVTA Windsor: W36AX Manchester, Bennington & Dorset; W53AS Pownal & North Bennington.

Virginia

WVIR-TV Charlottesville: W31CE Bridgewater, Waynesboro & Lexington; W28BF Harrisonburg.

WHSV-TV Harrisonburg: W64AO Charlottesville.

WSET-TV Lynchburg: W05AA Roanoke.

WAVY-TV Portsmouth-Norfolk-Newport News: WITD-LP Chesapeake; WTTD-LP Hampton; W36BK Mappsville; WBTD-LP Suffolk; WKTD-LP Suffolk; WCTX-LP Virginia Beach.

WCVF-TV Richmond: W77AE Chase City, Mecklenburg County (rural) & South Hill; W66BI Danville; W70AP Lovingston; W73AS Oak Grove; W39AK Rockfish Valley; W60BM Rustburg; W71AH South Boston & Halifax.

WCWV Richmond: W79AT Chase City, Mecklenburg County (rural) & South Hill; W73AJ South Boston & Halifax.

WBRA-TV Roanoke: W80AN Amherst.

WDBJ Roanoke: W04AG Garden City, Hidden Valley, South Salem & Sugar Loaf

WVPT Staunton: W19BB Charlottesville; W45AW Fulks Run; W38AV Luray; W08CW Monterey; W49AV Ruckersville, Culpeper & Madison.

Washington

KVEW Kennewick-Pasco-Richland: K14HT Walla Walla.

KCTS-TV Seattle: K18AD East Wenatchee, Lake Wenatchee & Wenatchee area.

KIRO-TV Seattle: K54AO Bremerton; K53AZ Bunker, Centralia & Chehalis; K58BW Everett; K46AJ Olympia; K67GJ Point Pulley & Puget Sound (surrounding western shoreline); K30FL Port Angeles; K54GS Puyallup; K02EO Seattle (Beach Drive area).

KTWB Seattle: K27CI Everett; K25CH North Bend.

KSTW Seattle-Tacoma: K15DE Ellensburg & Kittitas; K41CU Port Townsend.

KAYU-TV Spokane: K44CK Chelan; K50DM Coeur d'Alene, ID; K09UP Colville; K35BJ Ellisford-Tonasket; K10NQ Grandview & Prosser; K50FY Grangeville, ID; K47BW Lewiston, ID & Clarkston, WA; K19AU Omak & Okanogan; K31AH Omak, Okanogan, Pine Creek area & Tunk Valley; K52GH Sandpoint, ID; K69BF Stemiit, Colocolum & Wenatchee rural areas; KCYU-LP Yakima.

KHQ-TV Spokane: K18DT Coeur d'Alene, ID; K48DX Sandpoint, ID.

KREM-TV Spokane: K45AC East Wenatchee & Wenatchee; *K61FU Sandpoint, ID.

KSPS-TV Spokane: K44EC Coeur d'Alene, ID.

KXLY-TV Spokane: K11UO Coeur d'Alene, ID; K09FZ East Valley area, Minnehaha Park area & Spokane; K45FZ Lewiston, ID & Clarkston, WA; K11NT Long Lake & Suncrest; K41FG Pullman, WA-Moscow, ID; K11UK Spokane (west sections); K32FN Stemiit, Colocolum & Wenatchee rural areas; K24EX Wenatchee/East Wenatchee.

KBTC-TV Tacoma: K65BU Grays River & Lebam.

KCPQ Tacoma-Seattle: K25CG Aberdeen; K42CM Centralia & Chehalis; K64ES Chelan; K54DX Ellensburg & Kittitas; K14BF Wenatchee.

KPDX Vancouver: K20DD Albany, Corvallis & Lebanon, OR; K53EJ Baker, OR; K20EH Hood River, OR; K23DB La Grande, OR; K68DZ Longview & Rainier; K30EW Monument, OR; K18EL Newburg & Tigard, OR; K15DS Newport, OR; K16CB Portland, OR; K50GG Salem & Dallas, OR; K21DE Seaside & Astoria, OR; K51EH The Dalles, OR; K35CR Tillamook, OR; K14HN Vancouver & Camas.

West Virginia

WPBY-TV Huntington: W57AG Parkersburg.

WNPB-TV Morgantown: W41AO Hampshire; W48AA Keyser, Grant County & Mineral County (rural); W44AA Martinsburg; W17AL Mathias; W69AC Romney; W15AD Wardensville; W41AA Wheeling.

Wisconsin

WLUK-TV Green Bay: W40AN Escanaba, MI.

WPNE Green Bay: W45CD Fence & Florence; W55AO Washington Island.

WHLA-TV La Crosse: W22CI Bloomington.

WHWC-TV Menomonie: W24CL Grantsburg; W55AP River Falls.

WJFW-TV Rhinelander-Wausau: W27AU Wausau.

WHRM-TV Wausau: W18CM Adams & Friendship.

WSAW-TV Wausau: W57AR Sayner & Vilas County.

Wyoming

KFNB Casper: K11RN Douglas.

KTWO-TV Casper: K41EX Bondurant; K56BT Jackson; K22CI Lander; K36FH Laramie;

K22FM Rawlins & Sinclair; K55BL Sheridan & Buffalo; K35CV Shoshoni.

KCWC-TV Lander-Riverton: K25AU Dubois; K28CH Gillette; K50BL Jackson; K22BK Rock Springs; K26BE Sheridan; K04NR Teton Village; K14HH Teton Village.

Guam

KGTF Agaña: K04JG Merizo.

Puerto Rico

WOLE-TV Aguadilla-Mayaguez: W60AA Sabana Grande.

WCCV-TV Arecibo: W63BF Aguada.

WPRV-TV Fajardo: W56BC Fajardo.

WORA-TV Mayaguez-Aguadilla: W10BG Mayaguez.

WSTE Ponce: W58AA Caguas; W38AB San Sebastián.

WSUR-TV Ponce: W82AM Maricao.

WAPA-TV San Juan: W49AC Adjuntas; W56AA Orucovis; W43AA Utuado.

WIPB-TV San Juan: W08AS Utuado.

WKAQ-TV San Juan: W68BU Adjuntas; W32AA Aguada & Aguadilla; W09AT Fajardo; W22AB Mayaguez; W32AJ Utuado.

Virgin Islands

WT.X-TV Charlotte Amalie: W21AA Christiansted; W05AW Christiansted (various small & rural areas); W03AU Coral Bay; *W15AA Fredericksted (surrounding area) & St. Croix.

WSVI Christiansted: WFIG-LP Charlotte Amalie.



WARREN COMMUNICATIONS NEWS Telecom & Media Intelligence www.warren-news.com

Communications Daily

The Authoritative News Service of Electronic Communications

Read the only publication the Federal Communications Commission (FCC) and the National Telecommunications and Information Administration (NTIA) have subscribed to electronically for all their employees...

"CD has the sources, the facts and the intelligence to put it all together. I rely on CD every day."

Timothy A. Boggs
Senior Vice President for Public Policy
TIME WARNER

The only daily publication covering the entire telecommunications industry, **Communications Daily** follows the latest news in telephone, broadcasting, cable TV, electronic information distribution, satellites, cellular radio and all other important segments of communications.

The **Daily** condenses a tremendous amount of valuable information into each compact issue. You get the maximum amount of news about your industry—the very latest intelligence to help you make key business decisions—in an easy-to-read format that takes you just minutes each day to digest.

Fifteen veteran editors and reporters cover the news for **Communications Daily**. They keep you abreast of new developments in industry, the FCC, Congress, the White House and of other important telecommunications news at home and around the world.

Communications Daily makes news by covering the news. Order your subscription today. If you have a computer and e-mail address, you may choose to have your subscription to CD delivered *electronically* (via the Internet).



Warren Communications News • 2115 Ward Court, NW • Washington, D.C. 20037
Phone: 800-771-9202 • Fax: 202-293-3435 • e-mail: info@warren-news.com

TELEVISION STATIONS ON AIR

1946-2001

Year	VHF Commercial	VHF ETV	Total VHF	UHF Commercial	UHF ETV	Total UHF	Total Commercial	Total ETV	Grand Total
1946			*6			—			*6
1947			12			—			12
1948			16			—			16
1949			51			—			51
1950			98			—			98
1951			107			—			107
1952			108			—			108
1953			120			6			126
1954	233	1	234	121	1	122	354	2	356
1955	297	8	305	114	3	117	411	11	422
1956	344	13	357	97	5	102	441	18	459
1957	381	17	398	90	6	96	471	23	494
1958	411	22	433	84	6	90	495	28	523
1959	433	28	461	77	7	84	510	35	545
1960	440	34	474	75	10	85	515	44	559
1961	451	37	488	76	15	91	527	52	579
1962	458	43	501	83	19	102	541	62	603
1963	466	46	512	91	22	113	557	68	625
1964	476	53	529	88	32	120	564	85	649
1965	481	58	539	88	41	129	569	99	668
1966	486	65	551	99	49	148	585	114	699
1967	492	71	563	118	56	174	610	127	737
1968	499	75	574	136	75	211	635	150	785
1969	499	78	577	163	97	260	662	175	837
1970	501	80	581	176	105	281	677	185	862
1971	503	86	589	179	113	292	682	199	881
1972	508	90	598	185	123	308	693	213	906
1973	510	93	603	187	137	324	697	230	927
1974	513	92	605	184	149	333	697	241	938
1975	514	95	609	192	152	344	706	247	953
1976	511	97	608	190	162	352	701	259	960
1977	515	101	616	196	160	356	711	261	972
1978	515	102	617	201	164	365	716	266	982
1979	515	107	622	209	167	376	724	274	998
1980	516	109	625	218	168	386	734	277	1011
1981	519	111	630	237	171	408	756	282	1038
1982	517	112	629	260	176	436	777	288	1065
1983	519	114	633	294	179	473	813	293	1106
1984	523	117	640	318	180	498	841	297	1138
1985	520	121	641	363	193	556	883	314	1197
1986	522	121	643	397	195	592	919	316	1235
1987	524	121	645	444	201	645	968	322	1290
1988	539	122	661	489	212	701	1028	334	1362
1989	545	124	669	516	218	734	1061	342	1403
1990	547	125	672	545	225	770	1092	350	1442
1991	547	126	673	551	235	786	1098	361	1459
1992	551	126	677	567	237	804	1118	363	1481
1993	552	127	679	586	241	827	1138	368	1506
1994	561	126	687	584	241	825	1145	367	1512
1995	532	126	688	599	245	844	1161	371	1532
1996	554	122	676	620	237	857	1174	359	1533
1997	560	127	687	645	242	887	1205	369	1574
1998	562	124	686	642	244	886	1204	368	1572
1999	562	124	686	654	245	899	1216	369	1585
2000	564	124	688	684	247	931	1248	371	1619
2001	571	116	687	731	258	989	1302	374	1676

*Does not include 1 CP operating intermittently.

Parent/Satellite Commercial Full Power Stations

Alaska

KIMO, Anchorage, parent
KATN, Fairbanks, satellite

Arizona

KPNX, Phoenix-Mesa, parent
KNAZ, Flagstaff, satellite

KPPX, Tolleson, parent
KDUO, Flagstaff, satellite

Arkansas

KHBS, Fort Smith, parent
KHOG-TV, Fayetteville-Springdale, satellite

KPOM-TV, Fort Smith, parent
KFAA, Rogers, satellite

California

KFWU, Fort Bragg-San Francisco, parent
KTNC-TV, Concord, satellite

Colorado

KDVR, Denver, parent
KFCT, Fort Collins, satellite

KTVD, Denver, parent
KTVS, Sterling, satellite

KREX-TV, Grand Junction, parent
KREG-TV, Glenwood Springs, satellite
KREY-TV, Montrose, satellite

Georgia

WTLH, Bainbridge, parent
WFXU, Live Oak, satellite

Hawaii

KGMB, Honolulu, parent
KGMD-TV, Hilo, satellite
KGMV, Wailuku, satellite

KHET, Honolulu, parent
KMEB-TV, Wailuku, satellite

KHNL, Honolulu, parent
KHBC-TV, Hilo, satellite
KOGG, Wailuku, satellite

KHON-TV, Honolulu, parent
KHAW-TV, Hilo, satellite
KAIL-TV, Wailuku, satellite

KITV, Honolulu, parent
KHVO, Hilo, satellite
KMAU, Wailuku, satellite

KWHE, Honolulu, parent
KWHH, Hilo, satellite
KWHM, Wailuku, satellite

KPXO, Kaneohe, parent
KLEI, Kailua-Kona, satellite

Idaho

KPVI, Pocatello-Blackfoot-Idaho Falls, parent
KJWY, Jackson, WY, satellite

Illinois

WCIA, Champaign, parent
WCFN, Springfield, satellite

WSIL-TV, Harrisburg, parent
KPOB-TV, Poplar Bluff, MO, satellite

WICS, Springfield, parent
WICD, Champaign, satellite

WRSP-TV, Springfield, parent
WCCU, Urbana, satellite

Indiana

WTTV, Bloomington-Indianapolis, parent
WTTK, Kokomo, satellite

Iowa

KFXA, Cedar Rapids, parent
KFXB, Dubuque, satellite

KLJB-TV, Davenport, parent
KJMH, Burlington, satellite

Kansas

KAKE-TV, Wichita, parent
KLBY, Colby, satellite
KUPK-TV, Garden City, satellite

KSAS-TV, Wichita, parent
KBDK, Hoisington, satellite
KAAS-TV, Salina, satellite

KSNW, Wichita, parent
KSNC, Great Bend, satellite
KSNG, Garden City, satellite
KSNK, McCook, NE-Oberlin, KS, satellite

KWCH-TV, Wichita-Hutchinson, parent
KBSD-TV, Ensign, satellite
KBSL-TV, Goodland, satellite
KBSH-TV, Hays, satellite

Louisiana

KADN, Lafayette, parent
WNTZ, Natchez, MS, satellite

Massachusetts

WBPX, Boston, parent
WPXG, Concord, NH, satellite
WDPX, Vineyard Haven, satellite

Michigan

WGKI, Cadillac, parent
WGKU, Vanderbilt, satellite

WWTU, Cadillac-Traverse City, parent
WWUP-TV, Sault Ste. Marie, satellite

WGTU, Traverse City, parent
WGTQ, Sault Ste. Marie, satellite

WPBN-TV, Traverse City, parent
WTOM-TV, Cheboygan, satellite

Minnesota

WDIO-TV, Duluth, parent
WIRT, Hibbing, satellite

WCCO-TV, Minneapolis-St. Paul, parent
KCCO-TV, Alexandria, satellite
KCCW-TV, Walker, satellite

WFTC, Minneapolis-St. Paul, parent
KFTC, Bemidji, satellite

KSTP-TV, St. Paul-Minneapolis, parent
KSAX, Alexandria, satellite
KRWF, Redwood Falls, satellite

Mississippi

WJTV, Jackson, parent
WHLT, Hattiesburg-Laurel, satellite

Montana

KECI-TV, Missoula, parent
KTVM, Butte, satellite
KCFW-TV, Kalispell, satellite

KXGN-TV, Glendive, parent
KYUS-TV, Miles City, satellite

Nebraska

KHGI-TV, Kearney-Hastings-Grand Island, parent
KWNB-TV, Hayes Center, satellite

KTVG, Grand Island, parent
KSNB-TV, Superior, satellite

KLKN, Lincoln, parent
KLKE, Albion, satellite

KOLN, Lincoln, parent
KGIN, Grand Island, satellite

New Mexico

KOAT-TV, Albuquerque, parent
KOCT, Carlsbad, satellite
KOVT, Silver City, satellite

KOB-TV, Albuquerque, parent
KOBZ, Farmington, satellite
KOBG-TV, Silver City, satellite
KOBZ, Roswell, satellite

KRQE, Albuquerque, parent
KREZ-TV, Durango, CO, satellite
KBIM-TV, Roswell, satellite

KTEL-LP, Albuquerque, parent
KTEL-TV, Carlsbad, satellite
KTLL-TV, Ourango, CO, satellite

New York

WTEN, Albany, parent
WCDC, Adams, MA, satellite

WFUT, New York, NY-Newark, NJ, parent
WFTY, Smithtown, satellite

WPTZ, Plattsburgh, parent
WNNE, Hartford, VT-Hanover, NH, satellite

North Carolina

WEPX, Greenville, parent
WFXZ-TV, Jacksonville, satellite

WFXI, Morehead City, parent
WYDO, Greenville, satellite

WRPX, Rocky Mount, parent
WFPX, Fayetteville, satellite

North Dakota

KBMY, Bismarck, parent
KM CY, Minot, satellite

KFYR-TV, Bismarck, parent
KQCD-TV, Dickinson, satellite
KMOT, Minot, satellite
KUMV-TV, Williston, satellite

WDAY-TV, Fargo, parent
WDAZ-TV, Devils Lake, satellite

KVRR, Fargo, ND-Moorhead, MN, parent
KJRR, Jamestown, satellite
KNRR, Pembina, satellite
KBRR, Thief River Falls, MN, satellite

KXMC-TV, Minot, parent
KXMB-TV, Bismarck, satellite
KXMA-TV, Dickinson, satellite
KXMD-TV, Williston, satellite

Oregon

KMTR, Eugene, parent
KMTZ, Coos Bay, satellite
KMTX-TV, Roseburg, satellite

KVAL-TV, Eugene, parent
KC BY-TV, Coos Bay, satellite
K PIC, Roseburg, satellite

KDRV, Medford, parent
KDKF, Klamath Falls, satellite

KOBI, Medford, parent
KOTI, Klamath Falls, satellite

Pennsylvania

WPCB-TV, Greensburg-Pittsburgh, parent
WKBS-TV, Altoona, satellite

WOLF-TV, Hazleton, parent
WILF, Williamsport, satellite

South Dakota

KEVN-TV, Rapid City, parent
KIVV-TV, Lead-Deadwood, satellite

KOTA-TV, Rapid City, parent
KHSD-TV, Lead, satellite
KDUH-TV, Scottsbluff, NE, satellite
KSGW-TV, Sheridan, WY, satellite

KDLT-TV, Sioux Falls, parent
KDLV-TV, Mitchell-Sioux Falls, satellite

KELO-TV, Sioux Falls, parent
KDLO-TV, Florence-Watertown, satellite
KCLO-TV, Rapid City, satellite
KPLQ-TV, Reliance, satellite

KSFY-TV, Sioux Falls, parent
KABY-TV, Aberdeen, satellite
KPRY-TV, Pierre, satellite

KTTW, Sioux Falls, parent
KTTM, Huron, satellite

Tennessee

WLMT, Memphis, parent
WJKT, Jackson, satellite

Texas

KRBC-TV, Abilene, parent
KACB-TV, San Angelo, satellite

KVII-TV, Amarillo, parent
KVIH-TV, Clovis, NM, satellite

KXAN-TV, Austin, parent
KXAM-TV, Llano, satellite

KZTV, Corpus Christi, parent
KVTV, Laredo, satellite

KETK-TV, Jacksonville-Tyler-Longview, parent
KLSB-TV, Nacogdoches, satellite

KUPT-LP, Lubbock, parent
KHFT, Hobbs, NM, satellite

KWES-TV, Odessa, parent
KWAB-TV, Big Spring, satellite

KLTV, Tyler-Longview, parent
KTRE, Lufkin-Nacogdoches, satellite

KWKT, Waco, parent
KYLE, Bryan, satellite

KWTX-TV, Waco, parent
KB TX-TV, Bryan, satellite

Utah

KUTV, Salt Lake City, parent
KUSG, St. George, satellite

Virginia

WFXR-TV, Roanoke, parent
WJPR, Lynchburg, satellite

Washington

KAPP, Yakima, parent
KVEW, Kennewick-Pasco-Richland, satellite

KIMA-TV, Yakima, parent
KEPR-TV, Pasco, satellite
KLEW-TV, Lewiston, ID, satellite

KNDO, Yakima, parent
KN DU, Richland-Pasco-Kennewick, satellite

Wisconsin

WFRV-TV, Green Bay, parent
WJMN-TV, Escanaba, MI, satellite

WLAX, La Crosse, parent
WEUX, Chippewa Falls, satellite

WXOW-TV, La Crosse, parent
WQOW-TV, Eau Claire, satellite

WAOW-TV, Wausau, parent
WYOW, Eagle River, satellite

Wyoming

KFNB, Casper, parent
KFNR, Rawlins, satellite
KFNE, Riverton, satellite

KGWC-TV, Casper, parent
KGWL-TV, Lander-Riverton, satellite
KGWR-TV, Rock Springs, satellite

KTWO-TV, Casper, parent
KK TU, Cheyenne, satellite

KGWN-TV, Cheyenne, parent
KS TF, Scottsbluff-Gering, NE, satellite

Puerto Rico

WORA-TV, Mayaguez-Aguadilla, parent
WLI I, Caguas-San Juan, satellite

WAPA-TV, San Juan, parent
WNJX-TV, Mayaguez, satellite
W TIN, Ponce, satellite

W.IPX, San Juan, parent
WKPV, Ponce, satellite
W.IWN-TV, San Sebastian, satellite

Allocations by States & Cities: VHF & UHF

As of January 1, 2002

Following table constitutes Part 73, Sec. 73.606 (b), amended, effective March 28, 1966 included in Fifth Report and Memorandum Opinion & Order, adopted Feb. 9, 1966. Asterisks (*) indicate channels are reserved for non-commercial educational use. Plus (+) and Minus (-) symbols after channels designate offset carrier positions. **Note:** ¹ Channels so indicated will not be available for use until further action by FCC.

Alabama

	VHF	UHF
Anniston	—	40-
Arab	—	56-
Bessemer	—	17
Birmingham	6- *10- 13-	21- 42+ *62+ 68-
Decatur—See Huntsville.		
Demopolis	—	*41
Dothan	4	18 *39+ 60-
Dozier	*2-	—
Florence	—	15 26 *36-
Gadsden	—	44+ 60
Gulf Shores	—	55
Huntsville-Decatur	—	19 *25+ 31+ 48- 54
Louisville	—	*43+
Mobile	5+ 10+	15+ 21+ *31 *42 61
Montgomery	12	20 *26+ 32 45- *63
Mount Cheaha	*7-	—
Munford	—	*16-
Opelika	—	50 66
Ozark	—	34
Selma	8-	29-
Troy	—	67
Tuscaloosa	—	23- 33 *39-
Tuscumbia	—	52+
Tuskegee	—	22-

Alaska

	VHF	UHF
Anchorage	2- 4- 5 *7- *9 11 13-	33
Bethel	*4	—
Dillingham	*2 10	—
Fairbanks	2+ 7+ *9+ 11+ 13+	—
Juneau	*3 8 10	—
Ketchikan	2 4 *9	—
North Pole	4+	—
Seward	3-	—
Sitka	13	—

Arizona

	VHF	UHF
Ajo	—	*23-
Coolidge	—	*43
Douglas	3	*28
Flagstaff	2 4+ 9 13	*16
Globe	—	*14+
Green Valley	—	46
Holbrook	11+	*18+
Kingman	6-	*14+
McNary	—	*22+
Mesa	12-	—
Nogales	—	*16+
Page	—	*17
Parker	—	*17-
Phoenix	3+ 5- *8+ 10-	15- 21 33 *39 45 61
Prescott	7	*19
Safford	—	*23+
Sierra Vista	—	58
Tolleson	—	51

Tucson	4- *6+ 9- 11 13-	18- *27- 40
Yuma	11- 13+	*16-

Arkansas

	VHF	UHF
Arkadelphia	*9+	—
Camden	—	49-
El Dorado	10-	*30+ 34+ 43- 49-
Eureka Springs	—	34+
Fayetteville	*13-	29+
Fort Smith	5-	24+ 40-
Gosnell	—	46
Hamison	—	31+
Hot Springs	—	*20 26
Jonesboro	8-	*19+ 48+
Little Rock	*2- 4 7- 11	16- *36 42
Mountain Home	—	43+
Mountain View	*6-	—
Newark	—	*17
Pine Bluff	—	25- 38-
Rogers	—	51-
Russellville	—	*28+
Springdale	—	57

California

	VHF	UHF
Alturas	13+	—
Anaheim	—	56-
Arcata	—	23
Avalon	—	54
Bakersfield	—	17 23- 29 *39- 45 65+
Barstow	—	*35+ 64
Big Bear Lake	—	59+
Bishop	—	*14- 20+
Blythe	—	*22-
Brawley	—	*26
Calipatria	—	54
Ceres	—	*23+
Chico	12-	*18 24+ *46-
Clovis	—	43
Coalinga	—	*27-
Concord	—	42
Corona	—	52
Cotati	—	*22-
El Centro	7+ 9+	—
Eureka	3- 6- *13-	29
Fairfield—See Vallejos.		
Fort Bragg	8-	*17+ ¹
Fresno	—	*18+ 24 30+ 47 53
Hanford	—	21
Huntington Beach	—	*50-
Indio	—	*19+
Long Beach	—	18-
Los Angeles	2 4 5 7 9 11 13	22 *28 34 *58- *68-
Merced	—	51
Modesto	—	19-
Monterey—See Salinas-Monterey.		
Novato	—	68
Oakland	2+	—
Ontario	—	46
Oroville	—	28

	VHF	UHF
Oxnard	—	63+
Palm Springs	—	36- 42
Paradise	—	30
Porterville	—	61
Rancho Palos Verdes	—	44+
Redding	7 *9	16
Ridgecrest	—	*25
Riverside (Fontana)	—	62
Sacramento	3 *6 10	29- 31- 40- *52
Salinas-Monterey	8+	35- 46- *56 67-
San Bernardino	—	*24- 30
San Diego	8 10	*15 39 51 69
San Francisco	4- 5+ 7- *9+	14+ 20- 26- *32+ 38 44-
San Jose	11+	36 48- *54 65
San Luis Obispo	6+	*15+ 33
San Mateo	—	*60
Sanger	—	59
Santa Ana	—	40
Santa Barbara	3-	14 ¹ *20 ³ 38 *55
Santa Cruz	—	*16-
Santa Maria	12+	42+
Santa Rosa	—	50- *62
Stockton	13+	58 64
Susanville	—	*14
Twentynine Palms	—	31
Vallejo-Fairfield	—	66
Ventura	—	57
Visalia	—	26+ *49
Watsonville	—	*25+
Weaverville	—	32
Willits	11-	—
Yosemite Valley	—	41
Yreka City	—	*20+

Colorado

	VHF	UHF
Alamosa	—	*16 47
Boulder	—	14
Broomfield	*12	—
Castle Rock	—	53
Colorado Springs	11 13	—
Craig	—	*16+
Denver	2 4- *6- 7 9-	20 31 *41 50 59
Durango	6+	*20- 33+
Fort Collins	—	22-
Glenwood Springs	—	*19+
Grand Junction	4+ 5- 8- 11+	*18+
Gunnison	—	*17-
La Junta	—	*22+
Lamar	12-	*14-
Leadville	—	*15-
Longmont	—	25
Montrose	10+	*22
Pueblo	5 *8	26+ 32-
Salida	—	*23+
Steamboat Springs	—	24+
Sterling	3	*18+
Trinidad	—	*24

Connecticut

	VHF	UHF
Bridgeport	—	43- *49-
Hartford	3+	18- *24 61+
New Britain	—	30+
New Haven	8+	59+ *65
New London	—	26+
Norwich	—	*53
Waterbury	—	20

Delaware

	VHF	UHF
Dover	—	*34
Seaford	—	38 *64
Wilmington	*12	61

District of Columbia

	VHF	UHF
Washington	4- 5- 7+ 9	20+ *26- *32+ 50

Florida

	VHF	UHF
Boca Raton	—	*63
Bradenton	—	*19 66
Bunnell	—	58
Cape Coral	—	36
Clearwater	—	22
Clermont	—	18-
Cocoa	—	52 *68
Crystal River	—	39-
Daytona Beach	2-	26
Destin	—	64+
Fort Lauderdale	—	51
Fort Myers	11+	20+ *30
Fort Pierce	—	*21- 34
Fort Walton Beach	—	35 53 58
Gainesville	*5-	20 61+
High Springs	—	53+
Hollywood	—	69
Inverness	—	64
Islamorada	*9+	—
Jacksonville	4+ *7 12+	17 30+ 47- *59
Kenansville	—	31
Key West	8 *13	22+
Lake City	—	*41
Lakeland	—	32
Lake Worth	—	67
Leesburg	—	*45- 55
Live Oak	—	57-
Madison	—	*36-
Marathon	—	*16
Marianna	—	*16+ 51
Melbourne	—	43+ 56
Miami	*2 4 6 7- 10+	*17- 23- 33 35 39 45+
Naples	—	26- 46
New Smyrna Beach	—	*15+
Ocala	—	*29 51-
Orange Park	—	25-
Orlando	6- 9	*24- 27 35+ 65
Palatka	—	*42 63+
Palm Beach	—	61
Panama City	7+ 13	*28- *56
Panama City Beach	—	46
Pensacola	3-	*23 33+ 44
St. Petersburg	10-	38 44+
Sarasota	—	40
Sebring	—	*48 60
Stuart	—	59
Tallahassee	*11-	24 27+ 40+
Tampa	*3 8- 13-	*16 28 50
Tequesta	—	25
Tice	—	49
Venice	—	62
West Palm Beach	5 12	29+ *42+

Georgia

	VHF	UHF
Albany	10	19- 31- 52-
Ashburn	—	*23+

Channel Allocations

Athens	*8-	34
Atlanta	2 5- 11+	17- *30 36 46- *57+ 69
Augusta	6+ 12-	26 54-
Bainbridge	—	49
Baxley	—	34
Brunswick	—	21+
Camesville	—	*52
Carrollton	—	*49-
Cedartown	—	*65-
Chatsworth	—	*18-
Cochran	—	*29+
Columbus	3 9+	*28 38+ *48 54+
Cordele	—	55+
Dalton	—	23
Dawson	—	*25
Draketown	—	*27-
Elberton	—	*60+
Flintstone	—	*41-
Lafayette	—	*35
Macon	13+	24+ 41+ *47+ 64-
Monroe	—	63
Pelham	—	*14-
Perry	—	58+
Rome	—	14+
Royston	—	*22+
Savannah	3 *9- 11	22
Thomasville	6	—
Toccoa	—	32- *68-
Valdosta	—	*33 44-
Vidalia	—	*18+
Warner Robbins	—	35-
Waycross	*8+	—
Wrens	—	*20-
Young Harris	—	*51-

Hawaii

	VHF	UHF
Hilo	2 *4 9 11 13	14+ 20+ 26+ *32+ *38+
Honolulu	2+ 4- 5 9- *11+ 13-	14 20 26 32 *38 *44
Kailua	—	50
Kailua-Kona	6	—
Kaneohe	—	66+
Lihue	3+ *8- 10+ 12-	15- *21- *27- *67
Mililani Town	—	60
Wailuku	3 7 *10 12	15 21 *27 *33 39
Waimanalo	—	56

Idaho

	VHF	UHF
Boise	2 *4+ 7	39
Burley	—	*17+
Caldwell	9-	—
Coeur d'Alene	—	*26+
Filer	—	*19-
Grangeville	—	*15-
Idaho Falls	3 8+	20 *33+
Lewiston	3-	—
Moscow	*12-	—
Nampa	6 12+	—
Pocatello	6- *10	15 25+ 31-
Preston	—	*28
Sandpoint	—	*16+
Sun Valley	5-	—
Twin Falls	11 *13-	35
Weiser	—	*17

Illinois

	VHF	UHF
Aurora	—	60
Bloomington	—	43

Carbondale	*8	—
Champaign	3+	15-
Charleston	—	*51+
Chicago	2- 5 7 9+ *11	*20 26 32 38- 44
Danville	—	68
Decatur	—	17 23-
De Kalb	—	*48-
East St. Louis	—	46
Edwardsville	—	*18-
Elgin	—	66+ ¹
Freeport	—	23 *65-
Galesburg	—	53
Harrisburg	3	—
Jacksonville	—	*14
Joliet	—	14- ¹ 66+
Kankakee	—	*54-
La Salle	—	35
Macomb	—	*22+
Marion	—	27
Moline	8	*24-
Mount Vernon	13+	—
Olney	—	*16-
Paris	—	46+
Peoria	—	19 25+ 31+ *47- 59+
Pontiac	—	53
Quincy	10-	16+ *27+
Rockford	13	17+ 39
Rock Island	4+	—
Springfield	—	20+ 49- 55+ *65+
Streator	—	*63-
Urbana	*12-	27
Vandalia	—	*21

Indiana

	VHF	UHF
Anderson	—	67+
Angola	—	63
Bloomington	4	*30- 42+ 63+
Elkhart	—	28+
Evansville	7 *9+	14- 25- 44
Fort Wayne	—	15+ 21+ 33- *39- 55
Gary	—	50 *56+
Hammond	—	62+
Indianapolis	6 8- 13-	*20- 40 59- *69
Kokomo	—	29-
Lafayette	—	18 *24
Madison	—	*60+
Marion	—	23
Muncie	—	49 *61
Richmond	—	43+
Salem	—	58+
South Bend	—	16 22 *34- 46
Terre Haute	2+ 10	*26- 38
Vincennes	—	*22-

Iowa

	VHF	UHF
Ames	5	23- *34+
Burlington	—	26- *57-
Carroll	—	*18- 30+ 52
Cedar Rapids	2 9-	28+ 48-
Centerville	—	*31-
Council Bluffs	—	*32
Davenport	6+	18+ 30- *36+
Decorah	—	*14+
Des Moines	8- *11+ 13-	17+ *43- 63- 69
Dubuque	—	16- *29- 40
Estherville	—	*49+
Fort Dodge	—	*21
Fort Madison	—	*38+
Hampton	—	50
High Point	—	*14
Iowa City	*12+	20-

Keokuk	—	*44+
Keosauqua	—	*54+
Lansing	—	*41
Mason City	3+	*24+
Mount Ayr	—	*25-
Newton	—	39+
Ottumwa	—	15+ *33-
Red Oak	—	*36
Rock Rapids	—	*25+
Sibley	—	*33
Sioux City	4- 9	14 *27- 44
Spirit Lake	—	*38
Waterloo	7+	22- *32-

Kansas

	VHF	UHF
Chanute	—	*30+
Cimarron	—	23
Colby	4	—
Columbus	—	*48-
Dodge City	—	*21-
Emporia	—	*25+
Ensign	6+	—
Fort Scott	—	20+
Garden City	11+ 13-	*18
Goodland	10	—
Great Bend	2	—
Hays	7- *9	—
Hoisington	—	14
Hutchinson	*8 12	36+
Junction City	—	31
Lakin	*3	—
Lawrence	—	38
Liberal	5+	—
Manhattan	—	*21
Oakley	—	*15-
Parsons	—	*39
Phillipsburg	—	*22-
Pittsburg	7+	14
Pratt	—	*32+
Salina	—	18+ 34- 44
Sedan	—	*28
Topeka	*11 13+	27 43 49
Wichita	3- 10-	*15+ 24- 33 *42

Kentucky

	VHF	UHF
Ashland	—	*25 50- 61+
Beattyville	—	65
Bowling Green	13	*24- 40+ *53- 59+
Campbellsville	—	34-
Covington	—	*54+
Danville	—	56
Elizabethtown	—	*23+
Harian	—	44-
Hazard	—	*35+ 57-
Hopkinsville	—	51
Lexington	—	18+ 27- 36 *46 62
Louisville	3- 11	*15 21- 32- 41+ *68+
Madisonville	—	19- *35- 57+
Morehead	—	*38+ 67-
Murray	—	*21+ 38
Newport	—	19+
Owensboro	—	31- 48 61+
Owenton	—	*52+
Paducah	6+	29 49
Paintsville	—	69+
Pikeville	—	*22- 51+
Somerseset	—	16 *29+

Louisiana

	VHF	UHF
Alexandria	5	*25+ 31+ 41+
Baton Rouge	29-	*27+ 33- 44+
Columbia	11+	—
De Ridder	—	*23-
Hammond	—	62+
Houma	11	—
Lafayette	3+ 10	15 *24
Lake Charles	7-	*18- 29-
Minden	—	21+
Monroe	8+ *13	—
Morgan City	—	*14+
Natchitoches	—	20+
New Iberia	—	53-
New Orleans	4+ 6 8- *12	20- 26 *32+ 38+ 49
Shreveport	3- 12	*24- 33 45+
Slidell	—	54+
Tallulah	—	*19
West Monroe	—	14- 39+

Maine

	VHF	UHF
Augusta	*10-	—
Bangor	2- 5+ 7-	—
Biddeford	—	*26-
Calais	*13-	—
Fort Kent	—	*46+
Fryeburg	—	*18+
Houlton	—	*25+
Kittery	—	*39
Lewiston	—	35-
Millinocket	—	*44-
Orono	*12-	—
Potland Spring	8-	—
Portland	6- 13+	51
Presque Isle	8 *10+	62+
Rumford	—	*43+
Waterville	—	23-

Maryland

	VHF	UHF
Annapolis	—	*22+
Baltimore	2+ 11- 13+	24+ 45 54 *67-
Cumberland	—	52+ 65
Frederick	—	*62
Hagerstown	—	25- *31 68+
Oakland	—	*36+
Salisbury	—	16+ *28- 47
Waldorf	—	*58+

Massachusetts

	VHF	UHF
Adams	—	19
Boston	*2+ 4+ 5- 7+	25+ 38 *44 68+
Cambridge	—	56
Greenfield	—	32+
Lawrence	—	62
Marlborough	—	66
New Bedford	6+	28- *34
North Adams	—	*35
Norwell	—	46+
Pittsfield	—	51+
Springfield	—	22 40 *57+
Vineyard Haven	—	58+
Worcester	—	14' 27' *48+

Channel Allocations

Michigan

	VHF	UHF
Alpena	*6 11	—
Ann Arbor	—	31+ *58+
Bad Axe	—	*15- *35 41 *57
Battle Creek	—	41+ 43-
Bay City	5-	61+
Cadillac	9	*27 33
Calumet	5- 11	*22-
Cheboygan	4+	—
Detroit	2+ 4 7-	20+ 50- *56 62
East Lansing	—	*23- *69-
Escanaba	3+	—
Flint	12-	*28- 66-
Grand Rapids	8+ 13+	17 *35+
Iron Mountain	8-	*17
Ironwood	—	*15- 24+
Ishpeming	10	—
Jackson	—	18+
Kalamazoo	3-	*52+ 64
Lansing	6-	47 53-
Manistee	—	*21
Manistique	—	*15+
Marquette	6- *13	19
Mount Clemens	—	38+
Mount Pleasant	—	*14
Muskegon	—	54+
Onandaga	10-	—
Petoskey	—	*23+
Port Huron	—	46+
Saginaw	—	25- 49-
Sault Ste. Marie	8 10+	*32-
Traverse City	7+	29-
University Center	—	*19+
Vanderbilt	—	45
West Branch	—	*24

Minnesota

	VHF	UHF
Alexandria	7	*24 42
Appleton	*10-	—
Austin	6-	*15-
Bemidji	*9	26+
Brainerd	—	*22
Chisholm	11	—
Crookston	—	*33
Duluth	3 *8 10+	21+ 27-
Ely	—	*17-
Fairmont	—	*16+
Hibbing	13-	*18-
International Falls	—	*35+
Mankato	12	*26-
Marshall	—	*30-
Minneapolis-St. Paul	*2 4+ 5- 9+ 11-	*17 23+ 29+ 45
Redwood Falls	—	43
Rochester	10	47-
St. Cloud	—	19 *25- 41
St. James	—	32+
St. Paul—See Minneapolis	—	—
Thief River Falls	10	*30
Wadena	—	*20-
Walker	12-	38-
Willmar	—	*14-
Winona	—	*35+ 44+
Worthington	—	*20

Mississippi

	VHF	UHF
Biloxi	13+	*19+
Booneville	*12-	—

Bude	—	*17+
Clarksdale	—	*21
Cleveland	—	*31-
Columbia	—	*45
Columbus	4-	43*
Greenville	—	15- 44
Greenwood	6+	*23+
Grenada	—	22+
Gulfport	—	25-
Hattiesburg	—	22 *47
Holly Springs	—	40
Houston	—	45+
Jackson	3 12+	16 *29+ 40+ 51
Laurel	7	18+
Magee	—	34+
McComb	—	28 ⁻¹
Meridian	11-	*14 24- 30-
Mississippi State	*2+	—
Natchez	—	*42+ 48
Oxford	—	*18
Senatobia	—	*34-
Tupelo	9-	35+
Vicksburg	—	35-
West Point	—	27
Wiggins	—	43- 56+
Yazoo City	—	*32-

Missouri

	VHF	UHF
Birchtree	—	*20-
Bowling Green	—	*35+
Cape Girardeau	12	23 *39-
Carrollton	—	*18
Columbia	8+	17- *23+
Fiat River	—	*22
Hannibal	7-	—
Jefferson City	13	25 *36-
Joplin	12+	16 *26-
Kansas City	4 5+ 9+	*19+ 29 41- 50- 62+ *68-
Kennett	—	58+
King City	—	*28-
Kirkville	3-	—
La Plata	—	*21+
Lowry City	—	*15-
Poplar Bluff	—	15+ *26- 55
Rolla	—	*28
St. Joseph	2-	16- 22
St. Louis	2 4- 5- *9 11-	24+ 30+ *40-
Sedalia	6	—
Sikeston	—	45
Springfield	3+ 10	*21- 27- 33-

Montana

	VHF	UHF
Anaconda	2+	—
Billings	2- 6 8 *11	14 20+
Bozeman	7- *9	—
Butte	*2+ 4 6+	18 24
Cut Bank	—	*14-
Dillon	—	*14+
Glendive	5+ 13+	*16-
Great Falls	3+ 5+	16 26 *32
Hardin	4+	—
Havre	9+ 11-	*18-
Helena	10+ 12	*15+
Joplin	—	35-
Kalispell	9-	*29-
Lewistown	13	—
Miles City	3- *10	—
Missoula	8- *11+ 13-	17- 23-
Wolf Point	—	*17+

Nebraska

	VHF	UHF
Albion	—	18 *21+ 24+
Alliance	*13-	—
Bassett	*7-	—
Beatrice	—	23+
Falls City	—	*24
Grand Island	11-	17
Hastings	5-	*29+
Hay Springs-Scottsbluff	4+	—
Hayes Center	6	—
Kearney	13	—
Lexington	*3+	—
Lincoln	8+ 10+ *12-	45 51
McCook	8- 12	16+
Merriman	*12	—
Norfolk	—	*19+
North Platte	2- *9+	—
Omaha	3 6+ 7	15 *26 42+ *48- 54
Orchard	—	16
Pawnee City	—	33+
Scottsbluff	10-	16
Superior	4+	—

Nevada

	VHF	UHF
Elko	10-	*14+
Ely	3- 6+	—
Fallon	—	*25
Goldfield	7-	—
Henderson	5+	—
Las Vegas	3 8- *10+ 13-	15+ 21+ 33+
Laughlin	—	34+
McGill	*13	—
Paradise	—	39+
Reno	2 4 *5 8 11	21+ 27+
Tonopah	9-	*17+
Winnemucca	7+	*15-
Yerington	—	*16+

New Hampshire

	VHF	UHF
Berlin	—	*40-
Concord	—	21+
Derry	—	50-
Durham	*11	—
Hanover	—	*15+
Keene	—	*52+
Littleton	—	*49+
Manchester	9-	—
Merrimack	—	60+
Portsmouth	—	17-1

New Jersey

	VHF	UHF
Atlantic City	—	*36 53+ 62-
Burlington	—	48-
Camden	—	*23+
Linden-Newark	—	47+
Montclair	—	*50+
Newark	13-	68
New Brunswick	—	*58
Newton	—	63
Patterson	—	41-
Secaucus	9+	—
Trenton	—	*52-
Vineland	—	59- 65-
West Milford	—	*66-
Wildwood	—	40

New Mexico

	VHF	UHF
Alamogordo	—	*18-
Albuquerque	4+ *5+ 7+ 13+	14- 23- *32+ 41 50
Carlsbad	6-	*15+ 25-
Cimarron	—	23
Clayton	—	*17
Clovis	12-	—
Deming	—	*16
Farmington	3 12+	*15+
Gallup	*8- 10	—
Hobbs	—	29+
Las Cruces	—	*22- 48+
Lovington	—	*19
Portales	*3+	—
Raton	—	*18-
Roswell	8 10-	21- 27- *33+
Santa Fe	2+ *9+ 11-	19-
Silver City	6 10+ *12	—
Socorro	—	*15-
Tucumcari	—	*15

New York

	VHF	UHF
Albany-Schenectady	6 10- 13	*17+ 23- *29+ 45
Amsterdam	—	*39+ 55
Arcade	—	62-
Batavia	—	51-
Bath	—	14-
Binghamton	12-	34 40- *46+
Buffalo	2 4 7+	*17 23 29- 49-
Carthage	7-	—
Coming	—	*30 48+
Elmira	—	18+ 36-
Garden City	—	*21-
Glens Falls	—	*58-
Ilion	—	67-
Ithaca	—	52 *65+
Jamestown	—	26+ *46
Kingston	—	62+
Lake Placid	—	*34+
New York	2 4 5+ 7 11+	*25 31-
North Pole	5	—
Norwood	—	*18
Oneonta	—	15' *42
Plattsburg	—	*57
Poughkeepsie	—	54+
Riverhead	—	55+
Rochester	8 10+ 13-	*21 31+ *61+
Saranac Lake	—	61-
Schenectady—See Albany	—	—
Smithtown	—	67
Springville	—	67+
Syracuse	3- 5- 9-	*24+ 43+ 56+ 68-
Utica	2- 4-	20+ 33 *59
Watertown	—	*16 50+
Waverly	—	*57-

North Carolina

	VHF	UHF
Andrews	—	*59
Asheville	13-	21+ *33 62+
Belmont	—	46+
Bryson City	—	*67
Burlington	—	16
Canton	—	*27
Chapel Hill	*4+	—
Charlotte	3 9+	18 36 *42+
Columbia	*2	—
Concord	—	*58
Cullowhee	—	50+

Channel Allocations

Durham	11+	28+
Fayetteville	—	40+ 62
Forest City	—	66+
Franklin	—	*56+
Goldsboro	—	17-
Greensboro	2-	48- 61
Greenville	9-	14 *25 38+
Hickory	—	14-
High Point	8-	*32+ 67+
Jacksonville	—	*19 35
Kannapolis	—	64-
Laurel Hill	—	59+
Lexington	—	20
Linville	—	*17
Lumberton	—	*31
Manteo	4	—
Morehead City	8+	—
Morganton	—	23-
New Bern	12+	—
Raleigh	5	22 *34- 50+
Roanoke Rapids	—	*36-
Rockingham	—	*53
Rocky Mount	—	47+
Washington	7	—
Waynesville	—	59
Wilmington	3- 6	26- 29+ *39-
Wilson	—	30-
Winston-Salem	12	*26+ 45

North Dakota

	VHF	UHF
Bismarck	*3 5 12-	17- 26+
Devils Lake	8+	*22+
Dickinson	2+ 7 *9-	—
Ellendale	—	*19-
Fargo	6 11+ *13	15-
Grand Forks	*2	14+ 27+
Jamestown	7-	*23
Minot	*6+ 10- 13-	14- 24
Pembina	12	—
Valley City	4-	—
Williston	*4 8- 11-	*15-

Ohio

	VHF	UHF
Akron	—	23+ *49+ 55-
Alliance	—	*45+
Ashtabula	—	15 ¹
Athens	—	*20 63-
Bowling Green	—	*27+
Cambridge	—	*44-
Canton	—	17- 67
Chillicothe	—	53
Cincinnati	5- 9 12	*48- 64-
Cleveland	3 5+ 8	*25+ 61
Columbus	4- 6+ 10+	28- *34 *56-
Dayton	2 7+	*16+ 22+ 45
Defiance	—	65+
Hillsboro	—	*24+ 55+
Lima	—	17 35- 44+ *57+
Lorain	—	43
Mansfield	—	*47+ 68-
Newark	—	*31- 51
Oxford	—	*14+
Portsmouth	—	30 *42-
Sandusky	—	52
Shaker Heights	—	19
Springfield	—	26+ *66
Steubenville	9+	*62+
Toledo	11- 13	24- *30+ 36- 40-
Xenia	—	32
Youngstown	—	21- 27 33 *58
Zanesville	—	18-

Oklahoma

	VHF	UHF
Ada	10+	*22
Altus	—	*27
Ardmore	—	*17 *28-
Bartlesville	—	17+
Cheyenne	*12+	—
Claremore	—	*35
Duncan	—	40+
Elk City	—	*15-
Enid	—	20- *26+
Eufaula	*3	—
Grove	—	45+
Guymon	9+	*16
Hugo	—	*15+ ¹ 42+ *48+
Lawton	7+	16- *36- 45
McAlester	—	*32-
Miami	—	*18-
Muskogee	—	19
Norman	—	46-
Oklahoma City	4- 5 9- *13	14- 25- 34- 43+ 52 62+
Okmulgee	—	44-
Sayre	8+	—
Shawnee	—	30
Tulsa	2+ 6+ 8- *11-	23 41+ 47 53 *63
Woodward	—	*17- 35+

Oregon

	VHF	UHF
Astoria	—	*21
Bend	*3+	*15 21+
Brookings	—	*14-
Burns	—	*18
Coos Bay	11	23+ 41
Corvallis	*7-	—
Eugene	9+ 13	16+ *28- 34
Grants Pass	—	*18+ 30+
Klamath Falls	2-	*22+ 31
La Grande	*13+	16
Medford	5 *8+ 10+ 12+	26+
North Bend	—	*17+
Pendleton	11-	—
Portland	2 6+ 8- *10 12	24+ *30 40-
Roseburg	4+	36 46+
Salem	—	22 32
The Dalles	—	*17-

Pennsylvania

	VHF	UHF
Allentown	—	*39 69
Altoona	10-	23- 47 *57+
Bethlehem	—	60-
Clearfield	*3+	—
Erie	12	24 35+ *54+ 66+
Greensburg	—	40+
Harrisburg	—	21+ 27- *33+
Hazleton	—	56
Jeanette	—	19+
Johnstown	6 8-	*28+
Lancaster	8+	15+
Lebanon	—	55-
Philadelphia	3 6- 10	17- 29 *35- 57
Pittsburgh	2- 4+ 11 *13-	*16 22 53+
Reading	—	51
Red Lion	—	49+
Scranton	—	16- 22- 38+ *44- 64
State College	—	29+ *59+
Wilkes-Barre	—	28
Williamsport	—	20- ¹ 53-
York	—	43

Rhode Island

	VHF	UHF
Block Island	—	69
Providence	10+ 12+	16 ¹ *36 64+

South Carolina

	VHF	UHF
Aiken	—	*44
Allendale	—	*14
Anderson	—	40
Beaufort	—	*16-
Charleston	2+ 4 5+ *7-	24 36+
Columbia	10-	19+ 25- *35+ 47 57-
Conway	—	*23+
Florence	13+	15- 21 *33+
Georgetown	—	*41-
Greenville	4-	16+ *29
Greenwood	—	*38 48
Hardeeville	—	28-
Myrtle Beach	—	32 43+
Rock Hill	—	30+ 55-
Spartanburg	7+	49
Sumter	—	*27- 63-

South Dakota

	VHF	UHF
Aberdeen	9-	*16-
Allen	—	22+
Brookings	*8	—
Eagle Butte	*13	—
Florence	3-	—
Huron	12+	—
Lead	5- 11+	—
Lowry	*11-	56 62+ 68-
Martin	*8-	—
Mitchell	5+	—
Pierre	4 10+	—
Rapid City	3+ 7+ *9	15- 21-
Reliance	6-	—
Seneca	*2-	—
Sioux Falls	11 13+	17- *23 36+ 46
Vermillion	*2+	—

Tennessee

	VHF	UHF
Athens	—	*24
Chattanooga	3+ 9 12+	*45 61-
Cleveland	—	53
Cookeville	—	*22 28+
Crossville	—	20+ *55+
Fayetteville	—	*29-
Greenville	—	39-
Hendersonville	—	50
Jackson	7+	16+ *32+
Jellico	—	54-
Johnson City	11-	*41
Kingsport	—	19
Knoxville	6 8 10+	*15- 26- 43+
Lebanon	—	66-
Lexington	*11+	—
Livingston	—	60-
McMinnville	—	33+
Memphis	3- 5+ *10+ 13+	*14+ 24 30 50+ *56
Murfreesboro	—	39+
Nashville	2- 4+ 5 *8+	17+ 30+ *42 58
Sneedville	*2+	—

Tazewell	—	48+
Tullahoma	—	64+
Union City	—	41

Texas

	VHF	UHF
Abilene	9+	15 *26+ 32+
Alpine	12-	—
Alvin	—	67
Amarillo	*2+ 4 7 10	14+
Arlington	—	68
Austin	7+	*18+ 24 36 42- 54
Bay City	—	*43+
Baytown	—	57+
Beaumont	6- 12-	21 *34-
Belton	—	46-
Big Spring	4-	*14
Blanco	—	52+
Boquillas	8-	—
Borger	—	31
Brady	13	—
Brownsville	—	23
Bryan	3	28
Bryan-College Station	—	*15 50-
Childress	—	*21
Conroe	—	49+ 55+
Corpus Christi	3- 6 10-	*16 28- 38+
Crockett	—	40
Dallas	4+ 8 *13+	27- 33+ 39 58
Decatur	—	29
Del Rio	10	*24+
Denton	*2	—
Eagle Pass	—	16+
El Paso	4 7 9 *13	14 26+ *38- 65
Farwell	—	18+
Fort Stockton	5+	—
Fort Worth	5+ 11-	21- *31+ 52-
Fredericksburg	2+	—
Galveston	—	*22 48
Garland	—	23
Greenville	—	47+
Hartingen	4+	*44 60
Houston	2- *8 11+ 13-	*14 20 26 39- 61
Irving	—	49
Jacksonville	—	56
Katy	—	51+
Kerrville	—	35+
Killeen	—	62
Lake Dallas	—	55
Laredo	8 13	27- *39
Llano	—	14-
Longview	—	16+ 51- 54+
Lubbock	*5- 11 13-	16+ 28 34-
Lufkin	9	—
Marta	3	—
Marshall	—	*22- 35+
McAllen	—	48
Midland	2-	18
Mineola	—	64+
Monahans	9-	—
Nacogdoches	—	19- *32
Odessa	7-	24- 30 *36+ 42
Palestine	—	43
Paris	—	36+ 42+
Port Arthur	4-	—
Presidio	7+	—
Rio Grande City	—	40
Rosenberg	—	45
San Angelo	3- 6 8+	*21+
San Antonio	4 5 *9- 12+	*23- 29+ 41+ 60+
Sherman	12-	20- *26-
Snyder	—	17-
Sonora	11+	—

Digital TV Allocations

As of January 1, 2002

For analog allocations, Asterisks (*) indicate channels reserved for non-commercial educational use. Plus (+) and minus (-) symbols after channels designate offset carrier positions.

Alabama

	NTSC Channel	Call Letters	DTV Channel
Anniston	40-	WJSU-TV	58
Bessemer	17	WDBB	18
Birmingham	6-	WBRC	50
Birmingham	*10-	WBIQ	53
Birmingham	13-	WVTM-TV	52
Birmingham	21-	WTTQ	28
Birmingham	42+	WIAT	30
Birmingham	68-	WABM	36
Demopolis	*41-	WIIQ	19
Dothan	4	WTVY	36
Dothan	18	WDHN	21
Dozier	*2-	WDIQ	11
Florence	15	WHDF	14
Florence	26	WYLE	20
Florence	*36-	WFIQ	22
Gadsden	44+	WPXH	45
Gadsden	60	WTJP	26
Gulf Shores	55	WBPB	55
Huntsville	19	WHNT-TV	59
Huntsville	*25+	WHIQ	24
Huntsville	31+	WAAY-TV	32
Huntsville	48-	WAFF	49
Huntsville	54	WZDX	41
Louisville	*43+	WGIQ	44
Mobile	5+	WKRQ-TV	27
Mobile	10+	WALA-TV	9
Mobile	15+	WPMI	47
Mobile	21+	WMPV-TV	20
Mobile	*42	WEIQ	41
Montgomery	12	WSFA	57
Montgomery	20	WCOV-TV	16
Montgomery	*26+	WAIQ	14
Montgomery	32	WNCF	51
Montgomery	45-	WMCF-TV	46
Mount Cheaha	*7-	WCIQ	56
Opelika	66	WSWS	31
Ozark	34	WDFX-TV	33
Selma	8-	WAKA	55
Troy	67	WRJM-TV	48
Tuscaloosa	33	WCFT-TV	34
Tuskegee	22-	WBMM	24

Alaska

	NTSC Channel	Call Letters	DTV Channel
Anchorage	2-	KTUU-TV	18
Anchorage	4-	KTBY	20
Anchorage	5	KYES	22
Anchorage	*7-	KAKM	24
Anchorage	*9		26
Anchorage	11	KTVA	28
Anchorage	13-	KIMO	30
Anchorage	33	KDMD	32
Bethel	*4	KYUK-TV	3
Dillingham	*2		9
Fairbanks	2+	KATN	18
Fairbanks	7+	KFXF	22
Fairbanks	*9+	KUAC-TV	24
Fairbanks	11+	KTVF	26

Fairbanks	13+		28
Juneau	*3	KTOO-TV	6
Juneau	8	KJUD	11
Ketchikan	4	KUBD	13
Ketchikan	*9		8
North Pole	4+	KJNP-TV	20
Sitka	13	KTNL	2

Arizona

	NTSC Channel	Call Letters	DTV Channel
Flagstaff	2	KNAZ-TV	22
Flagstaff	4+	KTFL	18
Flagstaff	9	KCFG	32
Flagstaff	13	KFPB	27
Green Valley	46	KXGR	47
Holbrook	11+	KPHZ	11
Kingman	6-	KMOH-TV	19
Kingman	*14+		46
Mesa	12-	KPNX	36
Phoenix	3+	KTVK	24
Phoenix	5-	KPHO-TV	17
Phoenix	*8+	KAET	29
Phoenix	10-	KSAZ-TV	31
Phoenix	15-	KNXV-TV	56
Phoenix	21	KPAZ-TV	20
Phoenix	33	KTVW-TV	34
Phoenix	*39	KDTP	39
Phoenix	45	KUTP	26
Phoenix	61	KASW	49
Prescott	7	KUSK	25
Sierra Vista	58	KWBA	44
Tolleson	51	KPPX	52
Tucson	4-	KVOA	23
Tucson	*6+	KUAT-TV	30
Tucson	9	KGUN	35
Tucson	11	KMSB-TV	25
Tucson	13-	KOLD-TV	32
Tucson	18-	KTTU-TV	19
Tucson	*27-	KUAS-TV	28
Tucson	40	KHRR	42
Yuma	11-	KYMA	41
Yuma	13+	KSWT	16

Arkansas

	NTSC Channel	Call Letters	DTV Channel
Arkadelphia	*9+	KETG	13
Camden	49-	KYPX	49
El Dorado	10-	KTYE	27
Fayetteville	*13-	KAFT	45
Fayetteville	29+	KHOG-TV	15
Fort Smith	5-	KFSM-TV	18
Fort Smith	24+	KPOM-TV	27
Fort Smith	40-	KHBS	21
Harrison	31+	KWBM	31
Hot Springs	26	KVTH	14
Jonesboro	8-	KAIT-TV	58
Jonesboro	*19+	KTEJ	20
Jonesboro	48+	KVTJ	49
Little Rock	*2-	KETS	5

Little Rock	4	KARK-TV	32
Little Rock	7	KATV	22
Little Rock	11	KTHV	12
Little Rock	16	KLRT	30
Little Rock	42	KWBF	43
Mountain View	*6	KEMV	13
Newark	*17	KLEP	27
Pine Bluff	25	KVTN	24
Pine Bluff	38	KASN	39
Rogers	51	KFAA	50
Springdale	57	KSBN-TV	39

California

	NTSC Channel	Call Letters	DTV Channel
Anaheim	56	KDOC-TV	32
Arcata	23	KAEF	22
Bakersfield	17	KGET	25
Bakersfield	23	KERO-TV	10
Bakersfield	29	KBAK-TV	33
Bakersfield	45	KUVI	55
Barstow	64	KHIZ	44
Blythe	*22		4
Calipatria	54	KAJB	50
Ceres	*23+	KBSV	15
Chico	12	KHSL-TV	43
Chico	24+	KNVN	36
Clovis	43	KGMC	44
Coalinga	*27		22
Concord	42	KTNC-TV	63
Corona	52	KVEA	39
Cotati	*22	KRCB	23
El Centro	7+	KVYE	22
El Centro	9+	KECY-TV	48
Eureka	3	KIEM-TV	16
Eureka	6	KVIQ-TV	17
Eureka	*13	KEET	11
Eureka	29	KBVU	28
Fort Bragg	8	KFWU	15
Fresno	*18+	KVPT	40
Fresno	24	KSEE	16
Fresno	30+	KFSN-TV	9
Fresno	47	KGPE	34
Fresno	53	KAIL	7
Hanford	21	KFTV	20
Huntington Beach	*50	KOCE-TV	48
Long Beach	18	KSCI	61
Los Angeles	2	KCBS-TV	60
Los Angeles	4	KNBC	36
Los Angeles	5	KTLA	31
Los Angeles	7	KABC-TV	53
Los Angeles	9	KCAL-TV	43
Los Angeles	11	KTTV	65
Los Angeles	13	KCOP	66
Los Angeles	22	KWHY-TV	42
Los Angeles	*28	KCET	59
Los Angeles	34	KMEX-TV	35
Los Angeles	*58	KLCS	41
Merced	51	KNSO	5
Modesto	19	KUVS	18
Monterey	46	KION	32
Monterey	67	KSMS-TV	31
Novato	68	KTLN-TV	47
Oakland	2+	KTVU	56
Ontario	46	KFTR	29
Oxnard	63+	KADY-TV	24
Palm Springs	36	KMIR-TV	46
Palm Springs	42	KESQ-TV	52
Paradise	30	KCVU	20
Porterville	61	KPXF	48
Rancho Palos Verdes	44+	KXLA	51
Redding	7	KRCR-TV	34
Redding	*9	KIXE-TV	18
Riverside (Fontana)	62	KRCA	68
Sacramento	3	KCRA-TV	35
Sacramento	*6	KVIE	53

Sacramento	10	KXTV	61
Sacramento	29	KSPX	48
Sacramento	31	KMAX-TV	21
Sacramento	40	KTXL	55
Salinas	8+	KSBW	43
Salinas	35	KCBA	10
San Bernardino	*24	KVCR-TV	26
San Bernardino	30	KPXN	38
San Diego	8	KFMB-TV	55
San Diego	10	KGTV	25
San Diego	*15	KPBS	30
San Diego	39	KNSD	40
San Diego	51	KUSI-TV	18
San Diego	69	KSWB-TV	19
San Francisco	4	KRON-TV	57
San Francisco	5+	KPIX-TV	29
San Francisco	7	KGO-TV	24
San Francisco	*9+	KQED	30
San Francisco	14+	KDTV	51
San Francisco	20	KBWB	19
San Francisco	26	KTSF	27
San Francisco	*32+	KMTP-TV	33
San Francisco	38	KCNS	39
San Francisco	44	KBHK-TV	45
San Jose	11+	KNTV	12
San Jose	36	KICU-TV	52
San Jose	48	KSTS	49
San Jose	*54	KTEH	50
San Jose	65	KKPX	41
San Luis Obispo	6+	KSBY	15
San Luis Obispo	33	KTAS	34
San Mateo	*60	KCSM-TV	59
Sanger	59	KFRE-TV	36
Santa Ana	40	KTBN-TV	23
Santa Barbara	3	KEYT-TV	27
Santa Barbara	38	KPMR	21
Santa Maria	12+	KCOY-TV	19
Santa Rosa	50	KFTY	54
Stockton	13+	KOVR	25
Stockton	58	KQCA	46
Stockton	64	KFTL	62
Twentynine Palms	31	KVMD	23
Vallejo	66	KPST-TV	34
Ventura	57	KJLA	49
Visalia	26+	KMPH	28
Visalia	*49	KNXT	50
Watsonville	*25+	KCAH	58

Colorado

	NTSC Channel	Call Letters	DTV Channel
Boulder	14	KTVJ	15
Broomfield	*12	KBDI-TV	38
Castle Rock	53	KWHD	46
Colorado Springs	11	KKTV	10
Colorado Springs	13	KRDO-TV	24
Colorado Springs	21	KXRM-TV	22
Craig	*16+		48
Denver	2	KWGN-TV	34
Denver	4	KCNC-TV	35
Denver	*6	KRMA-TV	18
Denver	7	KMGH-TV	17
Denver	9	KUSA-TV	16
Denver	20	KTVD	19
Denver	31	KDVR	32
Denver	*41	KRMT	40
Denver	50	KCEC	51
Denver	59	KPXC-TV	43
Durango	6+	KREZ-TV	15
Durango	33+	KTLL-TV	33
Fort Collins	22	KFCT	21
Glenwood Springs	3	KREG-TV	23
Glenwood Springs	*19+		39
Grand Junction	4+	KFOX	15
Grand Junction	5	KREX-TV	2
Grand Junction	8	KJCT-TV	7

Digital Channel Allocations

Grand Junction	11+	KKCO	12
Grand Junction	*18+	KRMJ	17
La Junta	*22+		30
Lamar	*14-		50
Leadville	*15-		49
Longmont	25	KDEN	29
Montrose	10+	KREY-TV	13
Pueblo	5	KOAA-TV	42
Pueblo	*8	KTSC	26
Steamboat Springs	24+	KMAS-TV	10
Sterling	3	KTVS	23

Connecticut

	NTSC Channel	Call Letters	DTV Channel
Bridgeport	43-	WSAH	42
Bridgeport	*49-	WEDW	52
Hartford	3+	WFSB	33
Hartford	18-	WUVN	46
Hartford	*24	WEDH	32
Hartford	61+	WTIC-TV	5
New Britain	30+	WVIT	35
New Haven	8+	WTNH-TV	10
New Haven	59+	WCTX	6
New Haven	*65	WEDY	39
New London	26+	WHPX	34
Norwich	*53	WEDN	45
Waterbury	20	WTXX	12

Delaware

	NTSC Channel	Call Letters	DTV Channel
Seaford	*64	WDPB	44
Wilmington	*12	WHYY-TV	55
Wilmington	61	WPPX	31

District of Columbia

	NTSC Channel	Call Letters	DTV Channel
Washington	4-	WRC-TV	48
Washington	5-	WTTG	36
Washington	7+	WJLA-TV	39
Washington	9	WUSA	34
Washington	20+	WDCA	35
Washington	*26	WETA-TV	27
Washington	*32+	WHUT-TV	33
Washington	50	WBOC-TV	51

Florida

	NTSC Channel	Call Letters	DTV Channel
Boca Raton	*63		44
Bradenton	*19		5
Bradenton	66	WXPX	42
Cape Coral	36	WFTX	35
Clearwater	22	WCLF	21
Clermont	18-	WKCF	17
Cocoa	52	WTGL-TV	51
Cocoa	*68	WBCC	30
Daytona Beach	2-	WESH	11
Daytona Beach	26	WVEN-TV	49
Fort Lauderdale	51	WSCV	52
Fort Myers	11+	WINK-TV	53
Fort Myers	20+	WBBH-TV	15
Fort Myers	*30	WGCU	31
Fort Pierce	*21-	WTCE	38
Fort Pierce	34	WTVX	50

Fort Walton Beach	35	WFGX	25
Fort Walton Beach	53	WPAN	40
Fort Walton Beach	58	WAWD	49
Gainesville	*5-	WUFT	36
Gainesville	20	WCJB	16
High Springs	53+	WGFL	28
Hollywood	69	WAMI-TV	47
Inverness	64		34
Jacksonville	4+	WJXT	42
Jacksonville	*7	WJCT	38
Jacksonville	12+	WTLV	13
Jacksonville	17	WJWB	34
Jacksonville	30+	WAWS-TV	32
Jacksonville	47-	WTEV-TV	19
Jacksonville	*59	WJEB-TV	44
Key West	8	WWTU	12
Key West	22+	WEYS	3
Lake Worth	67	WPXP	36
Lakeland	32	WMOR-TV	19
Leesburg	*45-		46
Leesburg	55	WACX	40
Live Oak	57-	WFXU	48
Marathon	*16		34
Melbourne	43+	WFUO	20
Melbourne	56	WOPX	48
Miami	*2	WPBT	18
Miami	4	WFOR-TV	22
Miami	6	WTVJ	30
Miami	7-	WSVN	8
Miami	10+	WPLG	9
Miami	*17-	WLRN-TV	20
Miami	23-	WLTN	24
Miami	33	WBFS-TV	32
Miami	35	WPXM	26
Miami	39	WBZL	19
Miami	45+	WHFT	46
Naples	26-	WZVN-TV	41
Naples	46	WTVK	45
New Smyrna Beach	*15+	WCEU	33
Ocala	51-	WOGX	31
Orange Park	25-	WJXX	10
Orlando	6-	WKMG-TV	58
Orlando	9	WFTV	39
Orlando	*24-	WMFE-TV	23
Orlando	27	WRDQ	14
Orlando	35+	WOFL	22
Orlando	65	WRBW	41
Palm Beach	61	WFGC	49
Panama City	7+	WJHG-TV	8
Panama City	13	WMBB	19
Panama City	*28-	WPGX	9
Panama City	*56	WFSG	38
Panama City Beach	46	WPCT	47
Pensacola	3-	WEAR-TV	17
Pensacola	*23	WSRE	31
Pensacola	33+	WHBR	34
Pensacola	44	WJTC	45
Sarasota	40	WWSB	52
St. Petersburg	10-	WTSP	24
St. Petersburg	38	WTTA	57
St. Petersburg	44+	WTOG	59
Tallahassee	*11-	WFSU-TV	32
Tallahassee	27+	WTXL-TV	22
Tallahassee	40+	WTWC-TV	2
Tampa	*3	WEDU	54
Tampa	8-	WFLA-TV	7
Tampa	13-	WTVT	12
Tampa	*16	WUSF-TV	34
Tampa	28	WFTS-TV	29
Tampa	50	WFTT	47
Tequesta	25	WPBF	16
Tice	49	WRXY-TV	33
Venice	62	WVEA-TV	25
West Palm Beach	5	WPTV	55
West Palm Beach	12	WPEC	13
West Palm Beach	29+	WFLX	28
West Palm Beach	*42+	WXEL-TV	27

Georgia

	NTSC Channel	Call Letters	DTV Channel
Albany	10	WALB-TV	17
Albany	31-	WFXL	12
Athens	*8	WGTV	22
Athens	34	WUWG	48
Atlanta	2	WSB-TV	39
Atlanta	5-	WAGA	27
Atlanta	11+	WXIA-TV	10
Atlanta	17-	WTBS	20
Atlanta	*30	WPBA	21
Atlanta	36	WATL	25
Atlanta	46-	WGCL-TV	19
Atlanta	*57+	WATC	41
Atlanta	69	WUPA	43
Augusta	6+	WJBF	42
Augusta	12-	WRDW-TV	31
Augusta	26	WAGT	30
Augusta	54-	WFXG	51
Bainbridge	49	WTLH	50
Baxley	34	WGSA	35
Brunswick	21+	WPXC-TV	24
Chatsworth	*18-	WCLP-TV	33
Cochran	*29+	WDCO-TV	7
Columbus	3	WRBL	15
Columbus	9+	WTVM	47
Columbus	*28	WJSP-TV	23
Columbus	38+	WLTZ	35
Columbus	54+	WXTX	49
Cordele	55+	WSST-TV	51
Dalton	23	WELF	16
Dawson	*25	WACS-TV	26
Macon	13+	WMAZ-TV	45
Macon	24+	WGXA	16
Macon	41+	WMGT	40
Macon	64-	WGNM	50
Monroe	63	WHSG	44
Pelham	*14-	WABW-TV	20
Perry	58+	WPGA	32
Rome	14+	WPXA	51
Savannah	3	WSAV-TV	39
Savannah	*9-	WVAN-TV	46
Savannah	11	WTOC-TV	15
Savannah	22	WJCL	23
Thomasville	6	WCTV	46
Toccoa	32-	WNEG-TV	24
Valdosta	44-	WVAG	43
Waycross	*8+	WXGA-TV	18
Wrens	*20-	WCES-TV	36

Hawaii

	NTSC Channel	Call Letters	DTV Channel
Hilo	2	KHBC-TV	22
Hilo	*4		19
Hilo	9	KGMD-TV	8
Hilo	11	KHAW-TV	21
Hilo	13	KHVO	18
Hilo	14+	KWHH	23
Hilo	*32+		31
Hilo	*38+		39
Honolulu	2+	KHON-TV	22
Honolulu	4-	KITV	40
Honolulu	5	KFVE	23
Honolulu	9-	KGMB	8
Honolulu	*11+	KHET	18
Honolulu	13-	KHNL	35
Honolulu	14	KWHE	31
Honolulu	20	KIKU	19
Honolulu	26	KAHA	27
Honolulu	32	KBFD	33
Honolulu	*38	KALO	39
Honolulu	*44	KWBN	43

Kailua-Kona	6	KLEI	25
Kaneohe	66	KPXO	41
Lihue	*8-		12
Lihue	*21-		7
Lihue	*27-		28
Lihue	*67		45
Wailuku	3	KGMV	24
Wailuku	7	KAIL-TV	36
Wailuku	*10	KMEB-TV	30
Wailuku	12	KMAU	29
Wailuku	15	KOGG	16
Wailuku	21	KWHM	20
Wailuku	*27		28
Wailuku	*33		34

Idaho

	NTSC Channel	Call Letters	DTV Channel
Boise	2	KBCI-TV	28
Boise	*4+	KAID	21
Boise	7	KTVB	26
Burley	*17+		48
Caldwell	9-	KNIN-TV	10
Coeur d'Alene	*26+	KCDT	45
Filer	*19-	KBGH	18
Idaho Falls	3	KIDK	36
Idaho Falls	8+	KIFI-TV	9
Lewiston	3-	KLEW-TV	32
Moscow	*12-	KUID-TV	35
Nampa	6	KIVI	24
Nampa	12+	KTRV	44
Pocatello	6-	KPVI	23
Pocatello	*10	KISU-TV	17
Pocatello	31-	KFXP	31
Twin Falls	11	KMVT	16
Twin Falls	*13-	KIPT	22
Twin Falls	35	KXTF	34
Weiser	*17		34

Illinois

	NTSC Channel	Call Letters	DTV Channel
Aurora	60	WXFT	59
Bloomington	43	WYZZ-TV	28
Carbondale	*8	WSIU-TV	40
Champaign	3+	WCIA	48
Champaign	15-	WICD	41
Charleston	*51+	WEIU-TV	50
Chicago	2-	WBBM-TV	3
Chicago	5	WMAQ-TV	29
Chicago	7	WLS-TV	52
Chicago	9+	WGN-TV	19
Chicago	*11	WTTW	47
Chicago	*20	WYCC	21
Chicago	26	WCIU-TV	27
Chicago	32	WFLD	31
Chicago	38-	WCPX	43
Chicago	44	WSNS-TV	45
Decatur	17	WAND	18
Decatur	23-	WBUI	22
East St. Louis	46	WHSI	47
Freeport	23	WIFR	41
Harrisburg	3	WSIL-TV	34
Jacksonville	*14	WSEC	15
Joliet	66+	WGBO-TV	53
La Salle	35	WWTO-TV	10
Macomb	*22+	WMEC	21
Marion	27	WTCT	17
Moline	8	WQAD-TV	38
Moline	*24	WQPT-TV	23
Mount Vernon	13+	WPXS	21
Olney	*16-	WUSI-TV	19
Peoria	19	WHOI	40

Digital Channel Allocations

Peoria	25+	WEEK-TV	57
Peoria	31+	WMBD-TV	30
Peoria	*47-	WTVP	46
Peoria	59+	WAOE	39
Quincy	10-	WGEM-TV	54
Quincy	16+	WTJR	32
Quincy	*27+	WQEC	34
Rock Island	4+	WHBF-TV	58
Rockford	13	WREX-TV	54
Rockford	17+	WTVO	16
Rockford	39	WQRF-TV	42
Springfield	20+	WICS	42
Springfield	49-	WCFN	53
Springfield	55+	WRSP-TV	44
Urbana	*12-	WILL-TV	9
Urbana	27	WCCU	26

Indiana

	NTSC Channel	Call Letters	DTV Channel
Angola	63	WINM	12
Bloomington	4	WTTV	53
Bloomington	*30-	WTIU	14
Bloomington	42+	WCLJ	56
Bloomington	63+	WIPX	27
Eikhart	28+	WSJV	58
Evansville	7	WTVW	28
Evansville	*9+	WNIN	54
Evansville	14-	WFIE-TV	46
Evansville	25-	WEHT	59
Evansville	44	WEVV	45
Fort Wayne	15+	WANE-TV	4
Fort Wayne	21+	WPTA	24
Fort Wayne	33-	WKJG-TV	19
Fort Wayne	*39-	WFWA	40
Fort Wayne	55	WFFT-TV	36
Gary	50	WPWR-TV	51
Gary	*56+	WYIN	17
Hammond	62+	WJYS	36
Indianapolis	6	WRTV	25
Indianapolis	8-	WISH-TV	9
Indianapolis	13-	WTHR	46
Indianapolis	*20-	WFYI	21
Indianapolis	40	WHMB-TV	16
Indianapolis	59-	WXIN	45
Indianapolis	*69	WTBU	44
Kokomo	29-	WTTK	54
Lafayette	18	WLFI-TV	11
Marion	23	WNDY-TV	32
Muncie	49	WIPB	52
Richmond	43+	WKOI	39
Salem	58+	WFTE	51
South Bend	16	WNDU-TV	42
South Bend	22	WSBT-TV	30
South Bend	*34-	WNIT-TV	35
South Bend	46	WHME-TV	48
Terre Haute	2+	WTWO	36
Terre Haute	10	WTHI-TV	24
Terre Haute	38	WBAK-TV	39
Vincennes	*22-	WVUT	52

Iowa

	NTSC Channel	Call Letters	DTV Channel
Ames	5	WOI-TV	59
Burlington	26-	KGWB-TV	41
Cedar Rapids	2	KGAN	51
Cedar Rapids	9-	KCRG-TV	52
Cedar Rapids	28+	KFXA	27
Cedar Rapids	48-	KPXR	47
Centerville	*31-		44
Council Bluffs	*32	KBIN	33
Davenport	6+	KWQC-TV	56

Davenport	18+	KLJB-TV	49
Davenport	*36+	KQCT	34
Des Moines	8-	KCCI	31
Des Moines	*11+	KDIN-TV	50
Des Moines	13-	WHO-TV	19
Des Moines	17+	KDSM-TV	16
Des Moines	63-		26
Dubuque	40	KFXB	43
Fort Dodge	*21	KTIN	25
Iowa City	*12+	KIIN-TV	45
Iowa City	20-	KWKB	25
Mason City	3+	KIMT	42
Mason City	*24+	KYIN	18
Ottumwa	15+	KYOU-TV	14
Red Oak	*36	KHIN	35
Sioux City	4-	KTIV	41
Sioux City	9	KCAU-TV	30
Sioux City	14	KMEG	39
Sioux City	*27-	KSIN	28
Sioux City	44	KPTH	49
Waterloo	7+	KWWL	55
Waterloo	*32-	KRIN	35

Kansas

	NTSC Channel	Call Letters	DTV Channel
Colby	4	KLBY	17
Ensign	6+	KBSD-TV	5
Fort Scott	20+		40
Garden City	11+	KSNG	16
Garden City	13-	KUPK-TV	18
Garden City	*18		42
Goodland	10	KBSL-TV	14
Great Bend	2	KSNC	22
Hays	7-	KBSH-TV	20
Hays	*9	KOOD	16
Hoisington	14	KBOK	14
Hutchinson	*8	KPTS	29
Hutchinson	12	KWCH-TV	19
Hutchinson	36+	KSCC	35
Lakin	*3	KSWK	23
Lawrence	38	KMCI	36
Oakley	*15-		40
Pittsburg	7+	KOAM-TV	13
Salina	18+	KAAS-TV	17
Topeka	*11	KTWU	23
Topeka	13+	WIBW-TV	44
Topeka	27	KSNT	28
Topeka	49	KTKA-TV	48
Topeka	3-	KSNW	45
Wichita	10-	KAKE-TV	21
Wichita	24-	KSAS-TV	26
Wichita	33	KWCV	31

Kentucky

	NTSC Channel	Call Letters	DTV Channel
Ashland	*25	WKAS	26
Ashland	61+	WTSF	44
Beattyville	65	WLJC-TV	7
Bowling Green	13	WBKO	33
Bowling Green	*24-	WKYU-TV	18
Bowling Green	40+	WNKY	16
Bowling Green	*53-	WKGB-TV	48
Campbellsville	34	WBKI-TV	19
Covington	*54+	WCVN	24
Danville	56	WDKY-TV	4
Elizabethtown	*23+	WKZT-TV	43
Harlan	44-	WAGV	51
Hazard	*35+	WKHA	16
Hazard	57-	WYMT-TV	12
Lexington	18+	WLEX-TV	39
Lexington	27-	WKYT-TV	13

Lexington	36	WTVQ-TV	40
Lexington	*46	WKLE	42
Louisville	3-	WAVE	47
Louisville	11	WHAS-TV	55
Louisville	*15	WKPC-TV	17
Louisville	21-	WBNA	8
Louisville	32-	WLKY-TV	26
Louisville	41+	WDRB	49
Louisville	*68+	WKMJ	38
Madisonville	19	WAZE-TV	20
Madisonville	*35-	WKMA	42
Morehead	*38+	WKMR	15
Morehead	67-	WUPX-TV	21
Murray	*21+	WKMU	36
Newport	19+	WXIX-TV	29
Owensboro	31-	WKOH	30
Owenton	*52+	WKON	44
Paducah	6+	WPSD-TV	32
Paducah	29	WKPD	41
Paducah	49	WDKA	50
Pikeville	*22-	WKPI	24
Somerset	*29+	WKSO-TV	14

Louisiana

	NTSC Channel	Call Letters	DTV Channel
Alexandria	5	KALB-TV	35
Alexandria	*25+	KLPA-TV	26
Alexandria	31+	KLAX-TV	32
Baton Rouge	2	WBRZ	13
Baton Rouge	9-	WAFB	46
Baton Rouge	*27+	WLPB-TV	25
Baton Rouge	33-	WVLA	34
Baton Rouge	44+	WGMB	45
Columbia	11+	KAQY	57
Lafayette	3+	KATC	28
Lafayette	10	KLfy-TV	56
Lafayette	15	KADN	16
Lafayette	*24	KLpb-TV	23
Lake Charles	7-	KPLC-TV	53
Lake Charles	*18-	KLTL-TV	20
Lake Charles	29-	KVHP	30
Monroe	8+	KNOE-TV	7
Monroe	*13	KLTM-TV	19
New Orleans	4+	WWL-TV	36
New Orleans	6	WDSU	43
New Orleans	8-	WVUE	29
New Orleans	*12	WYES-TV	11
New Orleans	20-	WHNO	14
New Orleans	26	WGNO	15
New Orleans	*32+	WLAE-TV	31
New Orleans	38+	WNOL-TV	40
New Orleans	49	WPXL	50
Shreveport	3-	KTBS-TV	28
Shreveport	12	KSLA-TV	17
Shreveport	*24-	KLTS-TV	25
Shreveport	33	KMSS-TV	34
Shreveport	45+	KSHV	44
Sidell	54+	WUPL	24
West Monroe	14-	KARD	36
West Monroe	39+	KMCT-TV	38

Maine

	NTSC Channel	Call Letters	DTV Channel
Augusta	*10-	WCBB	17
Bangor	2-	WLbZ	25
Bangor	5+	WABI-TV	19
Bangor	7-	WVII-TV	14
Biddeford	*26-	WMEA-TV	45
Calais	*13-	WMED-TV	15
Lewiston	35-	WPME	28
Orono	*12-	WMEB-TV	22

Poland Spring	8-	WMTW-TV	46
Portland	6-	WCSH	44
Portland	13+	WGME-TV	38
Portland	51	WPXT	4
Presque Isle	8	WAGM-TV	16
Presque Isle	*10+	WMEM-TV	20
Waterville	23-	WMPX-TV	23

Maryland

	NTSC Channel	Call Letters	DTV Channel
Annapolis	*22+	WMPT	42
Baltimore	2+	WMAR-TV	52
Baltimore	11-	WBAL-TV	59
Baltimore	13+	WJZ-TV	38
Baltimore	24+	WUTB	41
Baltimore	45	WBFF	46
Baltimore	54	WNUV	40
Baltimore	*67-	WMPB	29
Frederick	*62-	WFPT	28
Hagerstown	25-	WHAG-TV	55
Hagerstown	*31	WWPB	44
Hagerstown	68+	WJAL	16
Oakland	*36+	WGPT	54
Salisbury	16+	WBOC-TV	21
Salisbury	*28-	WCPB	56
Salisbury	47	WMDT	53

Massachusetts

	NTSC Channel	Call Letters	DTV Channel
Adams	19	WCDC	36
Boston	*2+	WGBH-TV	19
Boston	4+	WBZ-TV	30
Boston	5-	WCVB-TV	20
Boston	7+	WHDH-TV	42
Boston	25+	WFXT	31
Boston	38	WSBK-TV	39
Boston	*44	WGBX-TV	43
Boston	68+	WBpx	32
Cambridge	56	WLVI-TV	41
Lawrence	62	WMPF	18
Marlborough	66	WFUB	23
New Bedford	6+	WLNE-TV	49
New Bedford	28-	WLWC	22
Norwell	46+	WWDP	52
Springfield	22	WWLP	11
Springfield	40	WGGB-TV	55
Springfield	*57+	WGBY-TV	58
Vineyard Haven	58+	WDPX	40
Worcester	27	WUNI	29
Worcester	*48+	WYDN	47

Michigan

	NTSC Channel	Call Letters	DTV Channel
Alpena	*6	WCML-TV	57
Alpena	11	WBKB-TV	13
Ann Arbor	31+	WPXD	33
Bad Axe	*35	WDCP	15
Battle Creek	41+	WOTV	20
Battle Creek	43-	WZPX	44
Bay City	5-	WNEM-TV	22
Cadillac	9	WWTv	40
Cadillac	*27	WCMM	58
Cadillac	33	WFOx-TV	47
Calumet	5-	WBKP	11
Cheboygan	4+	WTOM-TV	14
Detroit	2+	WJBK	58
Detroit	4	WDIV	45

Digital Channel Allocations

Detroit	7-	WXYZ-TV	41
Detroit	20+	WDWB	21
Detroit	50-	WKBD-TV	14
Detroit	*56-	WTVS	43
Detroit	62-	WWJ-TV	44
East Lansing	*23-	WKAR-TV	55
Escanaba	3+	WJMN-TV	48
Flint	12-	WJRT-TV	36
Flint	*28-	WFUM	52
Flint	66-	WSMH	16
Grand Rapids	8+	WOOD-TV	7
Grand Rapids	13+	WZZM-TV	39
Grand Rapids	17	WXMI	19
Grand Rapids	*35+	WGVU-TV	11
Iron Mountain	8-	WDHS	22
Jackson	18+	WHTV	34
Kalamazoo	3-	WWMT	2
Kalamazoo	*52+	WGVK	5
Kalamazoo	64	WLLA	45
Lansing	6-	WLNS-TV	59
Lansing	47	WSYM-TV	38
Lansing	53-	WLAJ	51
Manistee	*21	WCMW	17
Marquette	6-	WLUC-TV	35
Marquette	*13	WNUM-TV	33
Mount Clemens	38+	WADL	39
Mount Pleasant	*14	WCMU-TV	56
Muskegon	54+	WTLJ	24
Onandaga	10-	WLX-TV	57
Saginaw	25-	WEYI-TV	30
Saginaw	49-	WAQP	48
Sault Ste. Marie	8	WGTO	56
Sault Ste. Marie	10+	WWUP-TV	49
Traverse City	7+	WPBN-TV	50
Traverse City	29-	WGTU	31
University Center	*19+	WDCQ	18
Vanderbilt	45	WVFX	59

Minnesota

	NTSC Channel	Call Letters	DTV Channel
Alexandria	7	KCCO-TV	24
Alexandria	42	KSAX	14
Appleton	*10-	KWCM-TV	31
Austin	6-	KAAL	33
Austin	*15-	KSMQ-TV	20
Bemidji	*9	KAWE	18
Bemidji	26+	KFTC	26
Brainerd	*22	KAWB	28
Crookston	*33		16
Duluth	3	KDLH	33
Duluth	*8	WDSE-TV	38
Duluth	10+	WDIO-TV	43
Duluth	21+	KQDS-TV	17
Hibbing	13-	WIRT	36
Hibbing	*18-		51
Mankato	12	KEYC-TV	38
Minneapolis	4+	WCCO-TV	32
Minneapolis	9+	KMSP-TV	26
Minneapolis	11-	KARE	35
Minneapolis	23+	KMWB	22
Minneapolis	29+	WFTC	21
Minneapolis	45	KSTC-TV	44
Redwood Falls	43	KRWF	27
Rochester	10	KTTC	36
Rochester	47-	KXLT-TV	46
St. Cloud	41	KPXM	40
St. Paul	*2-	KTCA-TV	34
St. Paul	5-	KSTP-TV	50
St. Paul	*17	KTCI-TV	16
Thief River Falls	10	KBRR	57
Walker	12-	KCCW-TV	20
Worthington	*20	KSMN	15

Mississippi

	NTSC Channel	Call Letters	DTV Channel
Biloxi	13+	WLOX-TV	36
Biloxi	*19+	WMAH-TV	16
Booneville	*12-	WMAE-TV	55
Bude	*17+	WMAU-TV	18
Columbus	4-	WCBI-TV	35
Greenville	15-	WXVT	17
Greenwood	6+		54
Greenwood	*23+	WABG-TV	25
Gulfport	25-	WXXV-TV	48
Hattiesburg	22	WHLT	58
Holly Springs	40	WBUY	41
Jackson	3	WLBT-TV	51
Jackson	12+	WJTV	52
Jackson	16	WAPT	21
Jackson	*29+	WMPN-TV	20
Jackson	40+	WDBD	41
Laurel	7	WDAM-TV	28
Meridian	11-	WTOK-TV	49
Meridian	*14	WMAW-TV	44
Meridian	24-	WMDN	26
Meridian	30-	WGBC	31
Mississippi State	*2+	WMAB-TV	10
Natchez	48	WNTZ	49
Oxford	*18	WMAV-TV	36
Tupelo	9-	WTVA	57
West Point	27	WLOV-TV	16

Missouri

	NTSC Channel	Call Letters	DTV Channel
Birchtree	*20-		7
Bowling Green	*35+		50
Cape Girardeau	12	KFVS-TV	57
Cape Girardeau	23	KBSI	22
Columbia	8+	KOMU-TV	36
Columbia	17-	KMIZ	22
Hannibal	7-	KHQA-TV	29
Jefferson City	13	KRCG	12
Jefferson City	25	KNLJ	20
Joplin	12+	KODE-TV	43
Joplin	16	KSNF	46
Joplin	*26-	KOZJ	25
Kansas City	4	WDAF-TV	34
Kansas City	5+	KCTV	24
Kansas City	9+	KMBC-TV	7
Kansas City	*19+	KCPT	18
Kansas City	29	KCWE	31
Kansas City	41-	KSHB-TV	42
Kansas City	50-	KPXE	51
Kansas City	62+	KSMO-TV	47
Kirksville	3-		33
Poplar Bluff	15+	KPOB-TV	18
Sedalia	6	KMOS-TV	15
Springfield	3+	KYTV	44
Springfield	10	KOLR	52
Springfield	*21-	KOZK	23
Springfield	27-	KDEB-TV	28
Springfield	33-	KSPR	19
St. Joseph	2-	KQTV	53
St. Joseph	16-	KTAJ	21
St. Louis	2	KTVI	43
St. Louis	4-	KMOV	56
St. Louis	5-	KSDK	35
St. Louis	*9	KETC	39
St. Louis	11-	KPLR-TV	26
St. Louis	24+	KNLC	14
St. Louis	30+	KDNL-TV	31

Montana

	NTSC Channel	Call Letters	DTV Channel
Billings	2-	KTVQ	17
Billings	6	KSVI	18
Billings	8	KULR-TV	11
Bozeman	7-	KBZK	13
Bozeman	*9	KUSM	8
Butte	4	KXLF-TV	15
Butte	6+	KTVM	33
Butte	18	KWYB	19
Glendive	5+	KXGN-TV	15
Great Falls	3+	KRTV	44
Great Falls	5+	KFBB-TV	8
Great Falls	16	KTGF	45
Great Falls	26	KLMN	26
Hardin	4+	KHMT	22
Helena	10+	KMTF	29
Helena	12	KTVH	14
Kalispell	9-	KCFW-TV	38
Lewistown	13	KBAO	21
Miles City	3-	KYUS-TV	13
Miles City	*10		39
Missoula	8-	KPAX-TV	7
Missoula	*11+	KUFM-TV	27
Missoula	13-	KECI-TV	40
Missoula	23-	KTMF	36

Nebraska

	NTSC Channel	Call Letters	DTV Channel
Albion	24+	KLKE	23
Alliance	*13-	KTNE-TV	24
Bassett	*7-	KMNE-TV	15
Grand Island	11-	KGIN	32
Grand Island	17	KTVG	19
Hastings	5-	KHAS-TV	21
Hastings	*29+	KHNE-TV	28
Hay Springs	4+	KDUH-TV	7
Hayes Center	6	KWNB-TV	18
Keamey	13	KHGI-TV	36
Lexington	*3+	KLVE	26
Lincoln	8+	KLKN	31
Lincoln	10+	KOLN	25
Lincoln	*12-	KUON-TV	40
McCook	8-	KSNK	12
Merriman	*12	KRNE-TV	17
Norfolk	*19+	KXNE-TV	16
North Platte	2-	KNOP-TV	22
North Platte	*9+	KPNE-TV	16
Omaha	3	KMTV	45
Omaha	6+	WOWT	22
Omaha	7	KETV	20
Omaha	15	KXVO	38
Omaha	*26	KYNE-TV	17
Omaha	42+	KPTM	43
Scottsbluff	10-	KSTF	29
Superior	4+	KSNB-TV	34

Nevada

	NTSC Channel	Call Letters	DTV Channel
Elko	10-	KENV	8
Elko	*14+		15
Henderson	5+	KVVU-TV	9
Las Vegas	3	KVBC	2
Las Vegas	8-	KLAS-TV	7
Las Vegas	*10+	KLVX	11
Las Vegas	13-	KTNV	12
Las Vegas	15+	KINC	16
Las Vegas	21+	KVWB	22

Las Vegas	33+	KFBT	29
Laughlin	34+	KMCC	32
Paradise	39+	KBLR	40
Reno	2	KTVN	13
Reno	4	KRNV	7
Reno	*5	KNPB	15
Reno	8	KOLO-TV	9
Reno	11	KRXI	44
Reno	21+	KAME-TV	20
Reno	27+	KREN-TV	26
Winnemucca	7+	KWNV	12

New Hampshire

	NTSC Channel	Call Letters	DTV Channel
Berlin	*40-		15
Concord	21+	WPXG	33
Derry	50-	WNDS	35
Durham	*11	WENH	57
Keene	*52+	WEKW-TV	49
Littleton	*49+	WLED-TV	48
Manchester	9-	WMUR-TV	59
Merrimack	60+	WPXB	34

New Jersey

	NTSC Channel	Call Letters	DTV Channel
Atlantic City	53+	WWAC-TV	44
Atlantic City	62-	WWSI	49
Burlington	48-	WGTW	27
Camden	*23+	WNJS	22
Linden	47+	WNJU	36
Montclair	*50+	WNJN	51
New Brunswick	*58	WNJB	18
Newark	13-	WNET	61
Newark	68	WFUT	53
Newton	63	WMBC-TV	8
Patterson	41-	WXTV	40
Secaucus	9+	WWOR-TV	38
Trenton	*52-	WNJT	43
Vineland	65-	WUVP	66
West Milford	*66-	WFME-TV	29
Wildwood	40	WMGM-TV	36

New Mexico

	NTSC Channel	Call Letters	DTV Channel
Albuquerque	4+	KOB-TV	26
Albuquerque	*5+	KNME-TV	35
Albuquerque	7+	KOAT-TV	21
Albuquerque	13+	KRQE	16
Albuquerque	14-	KAPX	14
Albuquerque	23-	KNAT	24
Albuquerque	*32+	KAZQ	17
Albuquerque	41	KLUZ-TV	42
Albuquerque	50	KASY-TV	45
Carlsbad	6-	KOCT	19
Carlsbad	25-	KTEL-TV	25
Clovis	12-	KVIH-TV	20
Farmington	3		8
Farmington	12+	KOBF	17
Hobbs	29+	KHFT	16
Las Cruces	*22-	KRWG-TV	23
Las Cruces	48+	KTYO	47
Portales	*3+	KENW	32
Roswell	8	KOBR	38
Roswell	10-	KBIM-TV	41
Roswell	27-	KRPV	28
Santa Fe	2+	KASA-TV	27
Santa Fe	11-	KCHF	10

Digital Channel Allocations

Santa Fe	19-	KWBQ	29
Silver City	6	KOBG-TV	6
Silver City	10+	KOVT	12
Silver City	*12		33
Socorro	*15-		31

New York

	NTSC Channel	Call Letters	DTV Channel
Albany	10-	WTEN	26
Albany	13	WNYT	12
Albany	23-	WXXA-TV	4
Amsterdam	55	WYPX	50
Batavia	51-	WPXJ-TV	53
Bath	14-		20
Binghamton	12-	WBNG-TV	7
Binghamton	34	WIVT	4
Binghamton	40-	WICZ-TV	8
Binghamton	*46+	WSKG	42
Buffalo	2	WGRZ-TV	33
Buffalo	4	WIVB-TV	39
Buffalo	7+	WKBW-TV	38
Buffalo	*17	WNED-TV	43
Buffalo	23	WNLD	32
Buffalo	29-	WUTV	14
Buffalo	49-	WNYO-TV	34
Carthage	7-	WWNY-TV	35
Coming	48+	WYDC	50
Elmira	18+	WETM-TV	2
Elmira	36-	WENY-TV	55
Garden City	*21-	WLIW	22
Jamestown	26+	WNYB	27
Kingston	62+	WRNN-TV	21
New York	2	WCBS-TV	56
New York	4	WNBC	28
New York	5+	WNYW	44
New York	7	WABC-TV	45
New York	11+	WPIX	33
New York	*25	WNYE-TV	24
New York	31-	WPXN-TV	30
North Pole	5	WPTZ	14
Norwood	*18	WNPI-TV	23
Plattsburg	*57	WCFE-TV	38
Poughkeepsie	54+	WTBY	27
Riverhead	55+	WLNY	57
Rochester	8	WROC-TV	45
Rochester	10+	WHEC-TV	58
Rochester	13-	WOKR	59
Rochester	*21	WXXI-TV	16
Rochester	31+	WUHF	28
Schenectady	6	WRGB	39
Schenectady	*17+	WMHT	34
Schenectady	45	WEWB	43
Smithtown	67	WFTY	23
Springville	67+	WNGS	46
Syracuse	3-	WSTM-TV	54
Syracuse	5-	WTVH	47
Syracuse	9-	WIXT	17
Syracuse	*24+	WCNY-TV	25
Syracuse	43+	WNYS-TV	44
Syracuse	68-	WSYT	19
Utica	2-	WKTW	29
Utica	20+	WUTR	30
Utica	33	WFXV	27
Watertown	*16	WPBS-TV	41
Watertown	50+	WWTI	21

North Carolina

	NTSC Channel	Call Letters	DTV Channel
Asheville	13-	WLOS	56
Asheville	21+	WHNS	57
Asheville	*33	WUNF-TV	25

Asheville	62+	WASV-TV	45
Belmont	46+	WJZY	47
Burlington	16	WGXP	14
Chapel Hill	*4+	WUNC-TV	59
Charlotte	3	WBTV	23
Charlotte	9+	WSOC-TV	34
Charlotte	18	WCCB	27
Charlotte	36	WCNC-TV	22
Charlotte	*42+	WTVI	11
Columbia	*2	WUND-TV	20
Concord	*58	WUNG-TV	44
Durham	11+	WTVD	52
Durham	28+	WRDC	27
Fayetteville	40+	WKFT	38
Fayetteville	62	WFPX	36
Goldsboro	17-	WNCN	55
Greensboro	2-	WFMY-TV	51
Greensboro	48-	WUPN-TV	33
Greensboro	61	WLXI-TV	43
Greenville	9-	WNCT-TV	10
Greenville	14	WYDO	21
Greenville	*25	WUNK-TV	23
Greenville	38+	WEPX	38
Hickory	14-	WHKY-TV	40
High Point	8-	WGHP-TV	35
Jacksonville	*19	WUNM-TV	18
Jacksonville	35	WPXU-TV	34
Kannapolis	64-	WAXN	50
Lexington	20	WTWB-TV	19
Linville	*17	WUNE-TV	54
Lumberton	*31	WUNU	25
Manteo	4	WSKY-TV	4
Morehead City	8+	WFXI	24
New Bern	12+	WCTI	48
Raleigh	5	WRAL-TV	53
Raleigh	22	WFLN	57
Raleigh	50+	WRAZ	49
Roanoke Rapids	*36-	WUNP-TV	39
Rocky Mount	47+	WRPX	15
Washington	7	WITN-TV	32
Wilmington	3-	WWAY	46
Wilmington	6	WECT	54
Wilmington	26-	WSFX-TV	30
Wilmington	*39-	WUNJ-TV	29
Wilson	30-	WRAY-TV	42
Winston-Salem	12	WXII	31
Winston-Salem	*26+	WUNL-TV	32
Winston-Salem	45	WXLV-TV	29

North Dakota

	NTSC Channel	Call Letters	DTV Channel
Bismarck	*3	KBME-TV	22
Bismarck	5	KFYR-TV	31
Bismarck	12-	KXMB-TV	23
Bismarck	17-	KBMY	16
Devils Lake	8+	WDAZ-TV	59
Dickinson	2+	KXMA-TV	19
Dickinson	7	KQCD-TV	18
Dickinson	*9-	KDSE	20
Ellendale	*19-	KJRE	20
Fargo	6	WDAY-TV	21
Fargo	11+	KVLY-TV	58
Fargo	*13	KFME	23
Fargo	15-	KVRR	19
Grand Forks	*2	KGFE	56
Jamestown	7-	KJRR	14
Minot	*6+	KSRE	57
Minot	10-	KMOT	58
Minot	13-	KXMC-TV	45
Minot	14-	KMCY	15
Pembina	12	KNRR	15
Valley City	4-	KXJB-TV	38
Williston	*4	KWSE	51
Williston	8-	KUMV-TV	52
Williston	11-	KXMD-TV	14

Ohio

	NTSC Channel	Call Letters	DTV Channel
Akron	23+	WVPX	59
Akron	*49+	WEAO	50
Akron	55-	WBNX-TV	30
Alliance	*45+	WNEO	46
Athens	*20	WOUB-TV	27
Bowling Green	*27+	WBGU-TV	56
Cambridge	*44-	WOUC-TV	35
Canton	17-	WDLI	39
Canton	67	WOAC	47
Chillicothe	53	WWHO	46
Cincinnati	5-	WLWT	35
Cincinnati	9	WCPO-TV	10
Cincinnati	12	WKRC-TV	31
Cincinnati	*48-	WCET	34
Cincinnati	64-	WSTR-TV	33
Cleveland	3	WKYC-TV	2
Cleveland	5+	WEWS-TV	15
Cleveland	8	WJW	31
Cleveland	*25+	WVIZ-TV	26
Cleveland	61	WQHS-TV	34
Columbus	4-	WCMH-TV	14
Columbus	6+	WSYX	13
Columbus	10+	WBNS-TV	21
Columbus	28-	WITE	36
Columbus	*34	WOSU-TV	38
Dayton	2	WDTN	50
Dayton	7+	WHIO-TV	41
Dayton	*16+	WPTD	58
Dayton	22+	WKCF	51
Dayton	45	WRGT-TV	30
Lima	35-	WLIO	8
Lima	44+	WTLW	47
Lorain	43	WUAB	28
Mansfield	68-	WMFD-TV	12
Newark	51	WSFJ	24
Oxford	*14+	WPTO	28
Portsmouth	30	WHCP	17
Portsmouth	*42-	WPBO-TV	43
Sandusky	52	WGGN-TV	42
Shaker Heights	19	WOIO	10
Springfield	26+	WBDT	18
Steuensville	9+	WTOV-TV	57
Toledo	11-	WTOL-TV	17
Toledo	13	WTVG	19
Toledo	24-	WNWO-TV	49
Toledo	*30+	WGTE-TV	29
Toledo	36-	WUPW	46
Toledo	40-	WLMB	5
Youngstown	21-	WFMJ-TV	20
Youngstown	27	WKBN-TV	41
Youngstown	33	WYTV	36
Zanesville	18-	WHIZ-TV	40

Oklahoma

	NTSC Channel	Call Letters	DTV Channel
Ada	10+	KTEN	26
Bartlesville	17+	KDOR	15
Cheyenne	*12+	KWET	8
Claremore	*35	KRSC-TV	36
Enid	20-		18
Eufaula	*3	KOET	31
Guymon	*16		29
Lawton	7+	KSWO-TV	23
Oklahoma City	4-	KFOR-TV	27
Oklahoma City	5	KOCO-TV	7
Oklahoma City	9-	KWTY	39
Oklahoma City	*13	KETA	32
Oklahoma City	14-	KTBO-TV	15
Oklahoma City	25-	KOKH-TV	24
Oklahoma City	34-	KOCB	33

Oklahoma City	43+	KAUT-TV	42
Oklahoma City	52	KSBI	51
Oklahoma City	62+	KOPX	50
Okmulgee	44-	KTPX	28
Shawnee	30	KQOK	29
Tulsa	2+	KJRH	56
Tulsa	6+	KOTV	55
Tulsa	8-	KTUL	58
Tulsa	*11-	KOED-TV	38
Tulsa	23	KOKI-TV	22
Tulsa	41+	KTFO	42
Tulsa	47	KWHB	48
Tulsa	53	KGEB	49

Oregon

	NTSC Channel	Call Letters	DTV Channel
Bend	*3+	KOAB-TV	11
Bend	21+	KTVZ	18
Coos Bay	11	KCBY-TV	21
Coos Bay	23+	KMTZ	22
Corvallis	*7-	KOAC-TV	39
Eugene	9+	KEZI	44
Eugene	13	KVAL-TV	25
Eugene	16+	KMTR	17
Eugene	*28-	KEPB-TV	29
Eugene	34	KLSR-TV	31
Klamath Falls	2-	KOTI	13
Klamath Falls	*22+	KFTS	33
Klamath Falls	31	KDKF	29
La Grande	*13+	KTVR	5
Medford	5	KOBI	15
Medford	*8+	KSYS	42
Medford	10+	KTVL	35
Medford	12+	KDRV	38
Medford	26+	KMVU	27
Pendleton	11-	KFFX-TV	8
Portland	2	KATU	43
Portland	6+	KOIN	40
Portland	8-	KGW	46
Portland	*10	KOPB-TV	27
Portland	12	KPTV	30
Portland	24+	KNMT	45
Roseburg	4+	KPIC	19
Roseburg	36	KTVC	18
Roseburg	46+	KMTX-TV	45
Salem	22	KPXG	20
Salem	32	KWBP	33

Pennsylvania

	NTSC Channel	Call Letters	DTV Channel
Allentown	*39	WLVT-TV	62
Allentown	69	WFMZ-TV	46
Altoona	10-	WTAJ-TV	32
Altoona	23-	WATM-TV	24
Altoona	47	WKBS-TV	46
Bethlehem	60-	WBPH-TV	59
Clearfield	*3+	WPSX-TV	15
Erie	12	WICU-TV	52
Erie	24	WJET-TV	58
Erie	35+	WSEE	16
Erie	*54+	WQLN	50
Erie	66+	WFXP	22
Greensburg	40+	WPCB-TV	50
Harrisburg	21+	WHP-TV	4
Harrisburg	27-	WHTM-TV	57
Harrisburg	*33+	WITF-TV	36
Hazleton	56	WOLF-TV	45
Jeanette	19+	WNPA	30
Johnstown	6	WJAC-TV	34
Johnstown	8-	WWCP-TV	29
Lancaster	8	WGAL	58

Digital Channel Allocations

Lancaster	15+	WLYH-TV	23
Philadelphia	3	KYW-TV	26
Philadelphia	6-	WPVI-TV	64
Philadelphia	10	WCAU	67
Philadelphia	17-	WPHL-TV	54
Philadelphia	29	WTFX-TV	42
Philadelphia	*35-	WYBE	34
Philadelphia	57	WPSG	32
Pittsburgh	2-	KDKA-TV	25
Pittsburgh	4+	WTAE-TV	51
Pittsburgh	11	WPXI	48
Pittsburgh	*13-	WQED	38
Pittsburgh	*16-	WQEX	26
Pittsburgh	22	WCWB	42
Pittsburgh	53+	WPGH-TV	43
Reading	51	WTVE	25
Red Lion	49+	WGCB-TV	30
Scranton	16-	WNEP-TV	49
Scranton	22-	WYOU	13
Scranton	38+	WSWB	31
Scranton	*44-	WVIA-TV	41
Scranton	64	WQPX	32
Wilkes-Barre	28	WBRE-TV	11
Williamsport	53-	WILF	29
York	43	WPMT	47

Puerto Rico

	NTSC Channel	Call Letters	DTV Channel
Aguada	50		62
Aguadilla	*32	WELU	34
Aguadilla	44	WVEO	17
Arecibo	54	WCCV-TV	53
Arecibo	60		61
Arecibo-Aguadilla	12+	WOLE-TV	69
Bayamon	36	WDWL	59
Caguas	11-	WLIJ	56
Caguas	*58	WUJA	57
Carolina	52	WRFB	51
Fajardo	13+	WPRV-TV	33
Fajardo	*40	WMTJ	38
Guayama	46	WIDP	45
Humacao	68	WVSN	49
Mayaguez	3+	WIPM-TV	35
Mayaguez	5-	WORA-TV	29
Mayaguez	16	WTRA	63
Mayaguez	22	WNJX-TV	23
Naranjito	64	WECN	65
Ponce	7+	WSTE	66
Ponce	9-	WSUR-TV	43
Ponce	14	WTIN	15
Ponce	20	WKPV	19
Ponce	*26	WQTO	25
Ponce	48		47
San Juan	2+	WKAQ-TV	28
San Juan	4-	WAPA-TV	27
San Juan	*6+	WIPR-TV	55
San Juan	18	WTCV	32
San Juan	24	WJPX	21
San Juan	30	WSJU-TV	31
San Sebastian	38	WJWN-TV	39
Yauco	42	WIRS	41

Rhode Island

	NTSC Channel	Call Letters	DTV Channel
Block Island	69-	WPXQ	17
Providence	10+	WJAR	51
Providence	12+	WPRI-TV	13
Providence	*36	WSBE-TV	21
Providence	64+	WNAC-TV	54

South Carolina

	NTSC Channel	Call Letters	DTV Channel
Allendale	*14	WEBA-TV	33
Anderson	40	WBSC-TV	14
Beaufort	*16-	WJWJ-TV	44
Charleston	2+	WCBD-TV	59
Charleston	4	WCIV	53
Charleston	5+	WCSC-TV	47
Charleston	*7-	WITV	49
Charleston	24	WTAT-TV	40
Charleston	36+	WMMP	35
Columbia	10-	WIS	41
Columbia	19+	WLTX	17
Columbia	25-	WOLO-TV	8
Columbia	*35+	WRLK-TV	32
Columbia	57-	WACH	48
Conway	*23+	WHMC	58
Florence	13+	WBTW	56
Florence	15-	WPDE-TV	16
Florence	21	WMMB	20
Florence	*33+	WJPM-TV	45
Greenville	4-	WYFF	59
Greenville	16+	WGGS-TV	35
Greenville	*29	WNTV	9
Greenwood	*38	WNEH	18
Hardeeville	28-	WTGS	27
Myrtle Beach	43+	WFXB	18
Rock Hill	30+	WNSC-TV	15
Rock Hill	55-	WWWB	39
Spartanburg	7+	WSPA-TV	53
Spartanburg	49	WRET-TV	43
Sumter	*27-	WRJA-TV	28
Sumter	63-	WQHB	39

South Dakota

	NTSC Channel	Call Letters	DTV Channel
Aberdeen	9-	KABY-TV	28
Aberdeen	*16-	KDSD-TV	17
Brookings	*8	KESD-TV	18
Eagle Butte	*13	KPSD-TV	25
Florence	3-	KDLO-TV	25
Huron	12+	KTTM	22
Lead	5-	KIVV-TV	29
Lead	11+	KHSD-TV	10
Lowry	*11-	KQSD-TV	15
Martin	*8-	KZSD-TV	23
Mitchell	5+	KDLV-TV	26
Pierre	4	KPRY-TV	19
Pierre	10+	KTSD-TV	21
Rapid City	3+	KOTA-TV	2
Rapid City	7+	KEVN-TV	18
Rapid City	*9	KBHE-TV	26
Rapid City	15-	KCLO-TV	16
Reliance	6-	KPLO-TV	14
Sioux Falls	11	KELO-TV	32
Sioux Falls	13+	KSFY-TV	29
Sioux Falls	17-	KTTW	7
Sioux Falls	*23	KCSD-TV	24
Sioux Falls	36+	KAUN	51
Sioux Falls	46	KDLT-TV	47
Vermillion	*2+	KUSD-TV	34

Tennessee

	NTSC Channel	Call Letters	DTV Channel
Chattanooga	3+	WRCB-TV	13
Chattanooga	9	WTVG	35

Chattanooga	12+	WDEF-TV	47
Chattanooga	*45	WTCI	29
Chattanooga	61-	WDSI-TV	40
Cleveland	53	WFLI-TV	42
Cookeville	*22	WCTE	52
Cookeville	28+	WNPX	36
Crossville	20+	WBXX-TV	50
Greenville	39-	WEMT	38
Hendersonville	50	WPGD	51
Jackson	7+	WBBJ-TV	43
Jackson	16+	WJKT	39
Jellico	54-	WPXK	23
Johnson City	11-	WJHL-TV	58
Kingsport	19	WKPT-TV	27
Knoxville	6	WATE-TV	26
Knoxville	8	WVLT-TV	30
Knoxville	10+	WBIR-TV	31
Knoxville	*15-	WKOP-TV	17
Knoxville	43+	WTNZ	34
Lebanon	66-	WJFB	44
Lexington	*11+	WLJT	47
Memphis	3-	WREG-TV	28
Memphis	5+	WMC-TV	52
Memphis	*10+	WKND	29
Memphis	13+	WHBQ-TV	53
Memphis	24	WPTY-TV	25
Memphis	30	WLMT	31
Memphis	50+	WPXX-TV	51
Murfreesboro	39+	WHTN	38
Nashville	2-	WKRN-TV	27
Nashville	4+	WSMV	10
Nashville	5	WTVF	56
Nashville	*8+	WNPT	46
Nashville	17+	WZTV	15
Nashville	30+	WUXP	21
Nashville	58	WNAB	23
Sneedville	*2+	WSJK	41

Texas

	NTSC Channel	Call Letters	DTV Channel
Abilene	9+	KRBC-TV	29
Abilene	32+	KTAB-TV	24
Alvin	67	KFTH	36
Amarillo	*2+	KACV-TV	21
Amarillo	4	KAMR-TV	19
Amarillo	7	KVII-TV	23
Amarillo	10	KFDA-TV	9
Amarillo	14+	KCIT	15
Arlington	68	KPXD	42
Austin	7+	KTBC	56
Austin	*18+	KLRU	22
Austin	24	KVUE-TV	33
Austin	36	KXAN-TV	21
Austin	42-	KEYE-TV	43
Austin	54	KNVA	49
Baytown	57+	KAZH	41
Beaumont	6-	KFDM-TV	21
Beaumont	12-	KBMT	50
Beaumont	*34-	KITU	33
Belton	46-	KNCT	47
Big Spring	4-	KWAB-TV	33
Blanco	52+		45
Brownsville	23	KVEO	24
Bryan	3	KBTX-TV	59
Bryan	*15	KAMU-TV	12
Bryan	28	KYLE	29
Conroe	49+	KPXB	5
Conroe	55+	KTBU	42
Corpus Christi	3-	KIII-TV	47
Corpus Christi	6	KRIS-TV	50
Corpus Christi	10-	KZTV	18
Corpus Christi	*16	KEDT	23
Corpus Christi	28-	KORO	27
Dallas	4+	KDFW	35
Dallas	8	WFAA-TV	9

Dallas	*13+	KERA-TV	14
Dallas	27-	KDFI	36
Dallas	33+	KDAF	32
Dallas	39	KXTX-TV	40
Dallas	58	KDTX-TV	45
Decatur	29	KMPX	30
Del Rio	10	KTRG	28
Denton	*2	KDTN	43
Eagle Pass	16+	KVAW	18
El Paso	4	KDBC-TV	18
El Paso	7	KVIA-TV	17
El Paso	9	KTSM-TV	16
El Paso	*13	KCDS	30
El Paso	14	KFOX-TV	15
El Paso	26+	KINT-TV	25
El Paso	*38-	KSCE	39
El Paso	65	KTFN	51
Fort Worth	5+	KXAS-TV	41
Fort Worth	11-	KTVT	19
Fort Worth	21-	KTXA	18
Fort Worth	52-	KPWD	51
Fredericksburg	2+	KBEJ	38
Galveston	*22	KLTJ	23
Galveston	48	KTMD	47
Garland	23	KUVN	24
Greenville	47+	KTAQ	46
Harlingen	4+	KGBT-TV	31
Harlingen	*44	KLUJ	34
Harlingen	60	KMBH	38
Houston	2-	KPRC-TV	35
Houston	*8	KUHT	9
Houston	11+	KHOU-TV	31
Houston	13-	KTRK-TV	32
Houston	*14	KETH	24
Houston	20	KTXH	19
Houston	26	KRIV	27
Houston	39-	KHWB	38
Houston	61	KZJL	44
Irving	49	KSTR-TV	48
Jacksonville	56	KETK-TV	22
Katy	51+	KNWS-TV	52
Kerrville	35+	KRRT	32
Killeen	62	KAKW	13
Lake Dallas	55	KLDT	54
Laredo	8	KGNS-TV	15
Laredo	13	KVTV	14
Laredo	27-	KLDO-TV	19
Llano	14-	KXAM-TV	27
Longview	51-	KFXK	31
Lubbock	*5-	KTXI-TV	39
Lubbock	11	KCBD-TV	9
Lubbock	13-	KLBK-TV	40
Lubbock	16+	KPTB	25
Lubbock	28	KAMC	27
Lubbock	34-	KJTV	35
Lufkin	9	KTRE	43
McAllen	48	KNVO	49
Midland	2-	KMID	26
Midland	18	KUPB	18
Monahans	9-	KWES-TV	15
Nacogdoches	19-	KLSB-TV	18
Odessa	7-	KDSA-TV	31
Odessa	24-	KPEJ	23
Odessa	*36+	KDCV-TV	22
Odessa	42	KMLM	43
Port Arthur	4-	KBTV-TV	40
Rio Grande City	40	KTLM	20
Rosenberg	45	KXLN-TV	46
San Angelo	3-	KACB-TV	16
San Angelo	6	KIDY	19
San Angelo	8+	KLST	11
San Antonio	4	KMOL-TV	58
San Antonio	5	KENS-TV	55
San Antonio	*9-	KLRN	20
San Antonio	12+	KSAT-TV	48
San Antonio	*23-	KHCE	16
San Antonio	29+	KABB	30
San Antonio	41+	KWEX-TV	39
San Antonio	60+	KVDA	38

Digital Channel Allocations

Sherman	12-	KXII	20
Snyder	17-	KPCB	10
Sweetwater	12	KTXS-TV	20
Temple	6+	KCEN-TV	9
Texarkana	6	KTAL-TV	15
Texarkana	*34		50
Tyler	7	KLTV	38
Uvalde	26-	KPXL	26
Victoria	19+	KVCT	34
Victoria	25	KAVU-TV	15
Waco	10+	KWTX-TV	53
Waco	25+	KXXV	26
Waco	*34+	KWBU-TV	20
Waco	44-	KWKT	57
Weslaco	5-	KRGV-TV	13
Wichita Falls	3+	KFDX-TV	28
Wichita Falls	6-	KAUZ-TV	22
Wichita Falls	18-	KJTL	15
Wolfforth	22-	KUPT	22

Utah

	NTSC Channel	Call Letters	DTV Channel
Cedar City	4	KCSG	14
Cedar City	*16+		44
Monticello	*16-		41
Ogden	*9+	KULC	34
Ogden	30	KUWB	48
Provo	*11-	KBYU-TV	39
Provo	16	KUPX	29
Salt Lake City	2-	KUTV	35
Salt Lake City	4-	KTVX	40
Salt Lake City	5+	KSL-TV	38
Salt Lake City	*7-	KUED	42
Salt Lake City	13+	KSTU	28
Salt Lake City	14-	KJZZ-TV	27
St. George	12	KUSG	9

Vermont

	NTSC Channel	Call Letters	DTV Channel
Burlington	3	WCAX-TV	53
Burlington	22+	WVNY	16
Burlington	*33-	WETK	32
Burlington	44+	WFFF-TV	43
Hartford	31	WNNE	25
Rutland	*28+	WVER	56
St. Johnsbury	*20-	WVTB	18
Windsor	*41	WVTA	24

Virginia

	NTSC Channel	Call Letters	DTV Channel
Arlington	14-	WFDC	15
Ashland	65	WUPV	47
Bristol	5+	WCYB-TV	28
Charlottesville	29-	WVIR-TV	32
Charlottesville	*41-	WHTJ	46
Charlottesville	64+		47
Danville	24-	WDRL-TV	41
Fairfax	*56	WNVC	57
Front Royal	*42-	WVPY	21
Goldvein	*53	WNVY	30
Grundy	68	WLFV	49
Hampton	13-	WVEC-TV	41
Hampton	*15	WHRO-TV	16
Harrisonburg	3-	WHSV-TV	49

Lynchburg	13	WSET-TV	56
Lynchburg	21-	WJPR	20
Manassas	66+	WPXW	43
Marion	*52-	WMSY-TV	42
Norfolk	3+	WTKR	40
Norfolk	33	WTVZ	38
Norfolk	49-	WPXV	46
Norton	*47-	WSBN-TV	32
Petersburg	8	WRIC-TV	22
Portsmouth	10+	WAVY-TV	31
Portsmouth	27	WGNT	50
Richmond	6+	WTVR-TV	25
Richmond	12-	WWBT	54
Richmond	*23	WCVE-TV	42
Richmond	35+	WRLH-TV	26
Richmond	*57-	WCVW	44
Roanoke	7-	WDBJ	18
Roanoke	10	WSLS-TV	30
Roanoke	*15+	WBRA-TV	3
Roanoke	27+	WFXR-TV	17
Roanoke	38-	WPXR	36
Staunton	*51-	WVPT	11
Virginia Beach	43+	WVBT	29

Virgin Islands

	NTSC Channel	Call Letters	DTV Channel
Charlotte Amalie	10-		50
Charlotte Amalie	17	WVXF	48
Charlotte Amalie-Christiansted	*12	WTJX-TV	44
Christiansted	8+	WSVI	20
Christiansted	15	WPXO	5
Christiansted	27	WCVI-TV	5

Washington

	NTSC Channel	Call Letters	DTV Channel
Bellevue	33+	KWPX	32
Bellevue	51+	KWOG	50
Bellingham	12+	KVOS-TV	35
Bellingham	24	KBCB	19
Centralia	*15+	KCKA	19
Everett	16-	KONG-TV	31
Kennewick	42+	KVEW	44
Pasco	19-	KEPR-TV	18
Pullman	*10-	KWSU-TV	17
Richland	25	KNDU	26
Richland	*31	KTNW	38
Seattle	4	KOMO-TV	38
Seattle	5+	KING-TV	48
Seattle	7	KIRO-TV	39
Seattle	*9	KCTS-TV	41
Seattle	22+	KTWB-TV	25
Seattle	45+	KHCV	44
Spokane	2-	KREM-TV	20
Spokane	4-	KXLY-TV	13
Spokane	6-	KHQ-TV	15
Spokane	*7+	KSPS-TV	8
Spokane	22	KSKN	36
Spokane	28-	KAYU-TV	30
Tacoma	11+	KSTW	36
Tacoma	13-	KCPQ	18
Tacoma	20	KTBW-TV	14
Tacoma	*28	KBTC-TV	27
Tacoma	*56	KWOK	42
Vancouver	49-	KPDX	48
Yakima	23+	KNDQ	16
Yakima	29+	KIMA-TV	33
Yakima	35	KAPP	14
Yakima	*47	KYVE-TV	21

West Virginia

	NTSC Channel	Call Letters	DTV Channel
Bluefield	6-	WVVA	46
Bluefield	40-	WLFB	14
Charleston	8+	WCHS-TV	41
Charleston	11+	WVAH-TV	19
Charleston	29	WLTX-TV	39
Clarksburg	12+	WBOY-TV	52
Clarksburg	46-	WVFX	28
Grandview	*9-	WSWP-TV	53
Huntington	3+	WSAZ-TV	23
Huntington	13+	WOWK-TV	54
Huntington	*33+	WPBY-TV	34
Lewisburg	59	WVXS	48
Martinsburg	60+	WWPX	12
Morgantown	*24-	WNPB-TV	33
Oak Hill	4	WOAY-TV	50
Parkersburg	15-	WTAP-TV	49
Weston	5	WDTV	6
Wheeling	7	WTRF-TV	32

Wisconsin

	NTSC Channel	Call Letters	DTV Channel
Appleton	32+	WACY	59
Chippewa Falls	48	WEUX	49
Eagle River	34	WYOW	28
Eau Claire	13+	WEAU-TV	39
Eau Claire	18	WQOW-TV	15
Fond du Lac	68	WMMF-TV	44
Green Bay	2+	WBAY-TV	23
Green Bay	5+	WFRV-TV	56
Green Bay	11+	WLUK-TV	51
Green Bay	26+	WGBA	41
Green Bay	*38	WPNE	42
Janesville	57+	WHPN-TV	32
Kenosha	55-	WPXE	40
La Crosse	8+	WKBT	41
La Crosse	19+	WXOW-TV	14
La Crosse	25	WLAX	17

La Crosse	*31	WHLA-TV	30
Madison	3	WISC-TV	50
Madison	15	WMTV	19
Madison	*21-	WHA-TV	20
Madison	27+	WKOW-TV	26
Madison	47+	WMSN-TV	11
Manitowoc	16+		19
Mayville	52	WWRS-TV	43
Menomonie	*28-	WHWC-TV	27
Milwaukee	4	WTMJ-TV	28
Milwaukee	6	WITI	33
Milwaukee	*10+	WMVS	8
Milwaukee	12	WISN-TV	34
Milwaukee	18-	WVTV	61
Milwaukee	24+	WCGV-TV	25
Milwaukee	30	WVCY-TV	22
Milwaukee	*36	WMMT	35
Milwaukee	58	WDJT-TV	46
Park Falls	*36-	WLEF-TV	47
Racine	49+	WJJA	48
Rhineland	12+	WJFW-TV	16
Superior	6+	KBJR-TV	19
Suring	14-	WIWB	21
Wausau	7-	WSAW-TV	40
Wausau	9	WAOW-TV	29
Wausau	*20+	WHRM-TV	24

Wyoming

	NTSC Channel	Call Letters	DTV Channel
Casper	2+	KTWO-TV	17
Casper	14-	KGWC-TV	15
Casper	20-	KFNB	18
Cheyenne	5+	KGWN-TV	30
Cheyenne	27-	KLWY	28
Cheyenne	33-	KKTU	11
Jackson	2	KJWY	14
Jackson	11+	KBEO	11
Lander	*4	KCWC-TV	8
Lander	5	KGWL-TV	7
Rawlins	11-	KFNR	9
Riverton	10+	KFNE	16
Rock Springs	13	KGWR-TV	21
Sheridan	12+	KSGW-TV	13

Unused Television Allocations

as of January 1, 2002

A dagger (†) indicates an outstanding construction permit for that channel. An asterisk (*) indicates that the channel is reserved for non-commercial use.

City	State	Channel	City	State	Channel	City	State	Channel
Arab	AL	56	*Los Angeles	CA	68	*Ashburn	GA	23
*Birmingham	AL	62	Oroville	CA	28	*Carnesville	GA	52
*Dothan	AL	39	Redding	CA	16	*Carrollton	GA	49
Dothan	AL	60	*Ridgecrest	CA	25	*Cedartown	GA	65
*Mobile	AL	31	*Sacramento	CA	52	*Columbus	GA	48
Mobile	AL	61	*Salinas-Monterey	CA	56	*Draketown	GA	27
*Montgomery	AL	63	*San Luis Obispo	CA	15	*Elberton	GA	60
*Munford	AL	16	Santa Barbara	CA	14	*Flintstone	GA	41
Opelika	AL	50	*Santa Barbara	CA	20	*Lafayette	GA	35
†Selma	AL	29	*Santa Barbara	CA	32	*Macon	GA	47
†Tuscaloosa	AL	23	*Santa Barbara	CA	55	*Royston	GA	22
*Tuscaloosa	AL	39	*Santa Cruz	CA	16	*Toccoa	GA	68
Tusculumbia	AL	52	Santa Maria	CA	42	*Valdosta	GA	33
†Tuskegee	AL	22	*Santa Rosa	CA	62	†Valdosta	GA	44
Anchorage	AK	9	*Susanville	CA	14	*Vidalia	GA	18
*Dillingham	AK	2	Weaverville	CA	32	Wamer Robbins	GA	35
Dillingham	AK	10	Willits	CA	11	*Young Harris	GA	51
Fairbanks	AK	13	Yosemite Valley	CA	41	*Agana	GU	4
Juneau	AK	10	*†Yreka City	CA	20	†Agana	GU	10
Ketchikan	AK	2	*Alamosa	CO	16	Tamuning	GU	20
*Ketchikan	AK	9	Alamosa	CO	47	*Hilo	HI	4
Seward	AK	3	*Craig	CO	16	Hilo	HI	20
*Ajo	AZ	23	*Durango	CO	20	Hilo	HI	26
*Coolidge	AZ	43	*Glenwood Springs	CO	19	*Hilo	HI	32
†Douglas	AZ	3	*Gunnison	CO	17	*†Hilo	HI	38
*Douglas	AZ	28	*La Junta	CO	22	†Kailua	HI	50
†Flagstaff	AZ	4	Lamar	CO	12	Kaneohe	HI	50
*Flagstaff	AZ	16	*Lamar	CO	14	Lihue	HI	3
*Globe	AZ	14	*Leadville	CO	15	*Lihue	HI	8
†Green Valley	AZ	46	*Montrose	CO	22	Lihue	HI	10
*Holbrook	AZ	18	Pueblo	CO	26	Lihue	HI	12
*Kingman	AZ	14	Pueblo	CO	32	Lihue	HI	15
*McNary	AZ	22	*Salida	CO	23	*Lihue	HI	21
*Nogales	AZ	16	*Sterling	CO	18	*Lihue	HI	27
*Page	AZ	17	*Trinidad	CO	24	*Lihue	HI	67
*Parker	AZ	17	*Dover	DE	34	Mililani Town	HI	60
*Prescott	AZ	19	Seaford	DE	38	*Wailuku	HI	27
*Safford	AZ	23	*†Boca Raton	FL	63	*Wailuku	HI	33
*Yuma	AZ	16	*Bradenton	FL	19	Wailuku	HI	39
*El Dorado	AR	30	Bunnell	FL	58	†Waimanalo	HI	56
El Dorado	AR	34	Crystal River	FL	39	Boise	ID	39
†El Dorado	AR	43	Destin	FL	64	*Burley	ID	17
*Gosnell	AR	46	Gainesville	FL	61	*Grangeville	ID	15
*Hot Springs	AR	20	Inverness	FL	64	Idaho Falls	ID	20
*†Little Rock	AR	36	*Islamorada	FL	9	*Idaho Falls	ID	33
Mountain Home	AR	43	Kenansville	FL	31	†Pocatello	ID	15
*Russellville	AR	28	*Key West	FL	13	Pocatello	ID	25
Alturas	CA	13	*Lake City	FL	41	*Preston	ID	28
†Avalon	CA	54	*Leesburg	FL	45	*Sandpoint	ID	16
*Bakersfield	CA	39	*Madison	FL	36	†Sun Valley	ID	5
Bakersfield	CA	65	*Marathon	FL	16	*Weiser	ID	17
*Barstow	CA	35	*Marianna	FL	16	Danville	IL	68
Big Bear Lake	CA	59	†Marianna	FL	51	*De Kalb	IL	33
Bishop	CA	14	*Ocala	FL	29	*De Kalb	IL	48
Bishop	CA	20	*Palatka	FL	42	*Edwardsville	IL	18
*Blythe	CA	22	Panama City	FL	62	Elgin	IL	66
*Brawley	CA	26	*Sebring	FL	27	*Freeport	IL	65
†Calipatria	CA	54	Sebring	FL	29	Galesburg	IL	53
*Chico	CA	18	Sebring	FL	60	Joliet	IL	14
*Chico	CA	46	Stuart	FL	59	*Kankakee	IL	54
*Coalinga	CA	27	†Tallahassee	FL	24	Paris	IL	46
*Fort Bragg	CA	17	Albany	GA	19	Pontiac	IL	53
*Indio	CA	19	Albany	GA	52	*Springfield	IL	65

Unused TV Channel Allocations

City	State	Channel	City	State	Channel	City	State	Channel
*Streator	IL	63	*Tallulah	LA	19	*Cape Girardeau	MO	39
*Vandalia	IL	21	*Fort Kent	ME	46	*Carrollton	MO	18
Anderson	IN	67	*Fryeburg	ME	18	*Columbia	MO	23
*Lafayette	IN	24	*Houlton	ME	25	*Flat River	MO	22
*Madison	IN	60	*Kittery	ME	39	*Jefferson City	MO	36
*Muncie	IN	61	*Millinocket	ME	44	*Kansas City	MO	68
Salem	IN	58	Presque Isle	ME	62	Kemett	MO	58
*Terre Haute	IN	26	*Rumford	ME	43	*King City	MO	28
†Ames	IA	23	Cumberland	MD	52	Kirksville	MO	3
*Ames	IA	34	Cumberland	MD	65	*La Plata	MO	21
*Burlington	IA	57	*Waldorf	MD	58	*Lowry City	MO	15
*Carroll	IA	18	Greenfield	MA	32	*Poplar Bluff	MO	26
Carroll	IA	30	†New Bedford	MA	28	Poplar Bluff	MO	55
Carroll	IA	52	*New Bedford	MA	34	*Rola	MO	28
*Centerville	IA	31	*North Adams	MA	35	Sikeston	MO	45
Davenport	IA	30	Pittsfield	MA	51	St. Joseph	MO	22
*Decorah	IA	14	Worcester	MA	14	*St. Louis	MO	40
*Des Moines	IA	43	*Ann Arbor	MI	58	Anaconda	MT	2
Des Moines	IA	63	*Bad Axe	MI	15	*Billings	MT	11
Des Moines	IA	69	Bad Axe	MI	41	Billings	MT	14
Dubuque	IA	16	*Bad Axe	MI	57	Billings	MT	20
*Dubuque	IA	29	Bay City	MI	61	*Butte	MT	2
*Estherville	IA	49	Calumet	MI	11	†Butte	MT	24
*Fort Madison	IA	38	*Calumet	MI	22	*Cut Bank	MT	14
Hampton	IA	50	*East Lansing	MI	69	*Dillon	MT	14
*High Point	IA	14	*Iron Mountain	MI	17	Glendive	MT	13
*Keokuk	IA	44	*Ironwood	MI	15	*Glendive	MT	16
*Keosauqua	IA	54	†Ironwood	MI	24	†Great Falls	MT	26
*Lansing	IA	41	†Ishpeming	MI	10	*Great Falls	MT	32
*Mount Ayr	IA	25	*Manistique	MI	15	Havre	MT	11
*Ottumwa	IA	33	†Marquette	MI	19	*Havre	MT	18
*Rock Rapids	IA	25	*Petoskey	MI	23	*Helena	MT	15
*Sibley	IA	35	Port Huron	MI	46	Joplin	MT	35
Sioux City	IA	39	*Sault Ste. Marie	MI	32	*Kalspell	MT	29
*Spirit Lake	IA	38	*West Branch	MI	24	*Miles City	MT	10
†Waterloo	IA	22	*Alexandria	MN	24	†Missoula	MT	17
*Chanute	KS	30	Chisholm	MN	11	*Wolf Point	MT	17
Cimarron	KS	23	*Crookston	MN	33	Albion	NE	18
*Columbus	KS	48	Duluth	MN	27	Albion	NE	21
*Emporia	KS	25	*Ely	MN	17	*Beatrice	NE	23
Ensign	KS	26	*Fairmont	MN	16	*Falls City	NE	24
Fort Scott	KS	20	*Hibbing	MN	18	Lincoln	NE	45
*Garden City	KS	18	*International Falls	MN	35	Lincoln	NE	51
Junction City	KS	6	*Mankato	MN	26	McCook	NE	12
Liberal	KS	5	*Marshall	MN	30	McCook	NE	16
*Manhattan	KS	21	St. Cloud	MN	19	*Omaha	NE	48
*Oakley	KS	15	*St. Cloud	MN	25	Omaha	NE	54
*Parsons	KS	39	St. James	MN	32	Orchard	NE	16
*Phillipsburg	KS	22	*Thief River Falls	MN	30	Pawnee City	NE	33
Pittsburg	KS	14	*Wadena	MN	20	Scottsbluff	NE	16
*Pratt	KS	32	Walker	MN	38	*Elko	NV	14
Salina	KS	34	*Willmar	MN	14	†Ely	NV	3
Salina	KS	44	*Winona	MN	35	†Ely	NV	6
*Sedan	KS	28	Winona	MN	44	*Fallon	NV	25
Topeka	KS	43	*Clarksdale	MS	21	†Goldfield	NV	7
*Wichita	KS	15	*†Cleveland	MS	31	†Laughlin	NV	34
*Wichita	KS	42	*Columbia	MS	45	*McGill	NV	13
Ashland	KY	50	*†Columbus	MS	43	†Tonopah	NV	9
Bowling Green	KY	59	†Greenville	MS	44	*Tonopah	NV	17
†Hartan	KY	44	Grenada	MS	22	*Winnemucca	NV	15
Hopkinsville	KY	51	*Hattiesburg	MS	47	*Yerington	NV	16
Lexington	KY	62	†Houston	MS	45	*Berlin	NH	40
Madisonville	KY	57	Jackson	MS	51	*Hanover	NH	15
Murray	KY	38	Laurel	MS	18	Portsmouth	NH	17
Owensboro	KY	48	Magee	MS	34	*Atlantic City	NJ	18
Owensboro	KY	61	McComb	MS	28	*Atlantic City	NJ	36
Paintsville	KY	69	Meridian	MS	24	*New Brunswick	NJ	19
Pikeville	KY	51	*Natchez	MS	42	Newark	NJ	68
Somerset	KY	16	*Senatobia	MS	34	Vineland	NJ	59
Alexandria	LA	41	Tupelo	MS	35	*Alamogordo	NM	18
*De Ridder	LA	23	Vicksburg	MS	35	*Carlsbad	NM	15
Hammond	LA	62	Wiggins	MS	43	*Clayton	NM	17
Houma	LA	11	Wiggins	MS	56	*Deming	NM	16
*Morgan City	LA	14	*†Yazoo City	MS	32	†Farmington	NM	3
Natchitoches	LA	20	*Birchtree	MO	20	*Farmington	NM	15
New Iberia	LA	53	*Bowling Green	MO	35	*Gallup	NM	8

Unused TV Channel Allocations

City	State	Channel
Gallup	NM	10
*Lovington	NM	19
*Raton	NM	18
Roswell	NM	21
*Roswell	NM	33
*Santa Fe	NM	9
*Silver City	NM	12
*Socorro	NM	15
*Tucumcari	NM	15
*Albany-Schenectady	NY	29
*Amsterdam	NY	39
Arcade	NY	62
†Batavia	NY	51
Bath	NY	14
*Corning	NY	30
*Glens Falls	NY	58
Ilion	NY	67
Ithaca	NY	52
*Ithaca	NY	65
*Jamestown	NY	46
*Lake Placid	NY	34
Oneonta	NY	15
*Oneonta	NY	42
*Rochester	NY	61
Saranac Lake	NY	61
Utica	NY	4
*Utica	NY	59
*Waverly	NY	57
*Andrews	NC	59
*Bryson City	NC	67
*Canton	NC	27
Cullowhee	NC	50
Forest City	NC	66
*Franklin	NC	56
*High Point	NC	32
High Point	NC	67
Laurel Hill	NC	59
†Manteo	NC	4
Morganton	NC	23
*Raleigh	NC	34
Rockingham	NC	50
*Rockingham	NC	53
Waynesville	NC	59
Wilmington	NC	29
*Devils Lake	ND	22
Grand Forks	ND	14
†Grand Forks	ND	27
*Jamestown	ND	23
*Williston	ND	15
Ashtabula	OH	15
Athens	OH	63
*Columbus	OH	56
Defiance	OH	65
*Hillsboro	OH	24
Hillsboro	OH	55
Lima	OH	17
*Lima	OH	57
*Mansfield	OH	47
*Newark	OH	31
†Portsmouth	OH	30
*Springfield	OH	66
*Steubenville	OH	62
Xenia	OH	32
*Youngstown	OH	58
*Ada	OK	22
*Altus	OK	27
*Ardmore	OK	17
*Ardmore	OK	28
Duncan	OK	40
*Elk City	OK	15
†Enid	OK	20
*Enid	OK	26
Grove	OK	45
Guymon	OK	9
*Guymon	OK	16
*Hugo	OK	15

City	State	Channel
Hugo	OK	42
*Hugo	OK	48
Lawton	OK	16
*Lawton	OK	36
Lawton	OK	45
*McAlester	OK	32
*Miami	OK	18
†Norman	OK	46
Sayre	OK	8
†Tulsa	OK	53
*Tulsa	OK	63
*Woodward	OK	17
Woodward	OK	35
*Astoria	OR	21
*Bend	OR	15
*Brookings	OR	14
*Burns	OR	18
Coos Bay	OR	41
*Grants Pass	OR	18
Grants Pass	OR	30
†La Grande	OR	16
Medford	OR	26
*North Bend	OR	17
*Portland	OR	30
Portland	OR	40
Roseburg	OR	36
*The Dalles	OR	17
*Altoona	PA	57
*Johnstown	PA	28
Lebanon	PA	55
State College	PA	29
*State College	PA	59
Williamsport	PA	20
†Aguada	PR	50
†Arecibo	PR	60
Arecibo-Aguadilla	PR	12
Fajardo	PR	13
Fajardo	PR	34
Guayama	PR	46
Mayaguez	PR	16
†Ponce	PR	48
*San Juan	PR	62
*San Juan	PR	76
San Sebastian	PR	34
*Utua	PR	78
Providence	RI	16
*Aiken	SC	44
Columbia	SC	47
*Georgetown	SC	41
Greenwood	SC	48
Myrtle Beach	SC	32
Allen	SD	22
Lowry	SD	56
Lowry	SD	62
Lowry	SD	68
†Rapid City	SD	21
*Seneca	SD	2
*Athens	TN	24
*Crossville	TN	55
*Fayetteville	TN	29
*Jackson	TN	32
*Johnson City	TN	41
Knoxville	TN	26
Livingston	TN	60
McMinnville	TN	33
*Memphis	TN	14
*Memphis	TN	56
*Nashville	TN	42
†Tazewell	TN	48
Tullahoma	TN	64
Union City	TN	41
†Abilene	TX	15
*Abilene	TX	26
Alpine	TX	12
*Bay City	TX	43
Beaumont	TX	21

City	State	Channel
*Big Spring	TX	14
Blanco	TX	52
Boquillas	TX	8
†Borger	TX	31
Brady	TX	13
Bryan-College Station	TX	50
*Childress	TX	21
Corpus Christi	TX	38
Crockett	TX	40
*Del Rio	TX	24
Fort Stockton	TX	5
*Fort Worth	TX	31
*Laredo	TX	39
Longview	TX	16
†Longview	TX	54
Marfa	TX	3
*Marshall	TX	22
Marshall	TX	35
Mineola	TX	64
*Nacogdoches	TX	32
†Odessa	TX	30
Palestine	TX	43
Paris	TX	36
Paris	TX	42
Presidio	TX	7
*San Angelo	TX	21
Sherman	TX	20
*Sherman	TX	26
Sonora	TX	11
Sulphur Springs	TX	18
Texarkana	TX	17
*Texarkana	TX	34
Tyler	TX	14
*Tyler	TX	38
Tyler	TX	60
Victoria	TX	31
*Victoria	TX	47
*Wichita Falls	TX	24
Cedar City	UT	0
†Logan	UT	12
*Logan	UT	22
*Moab	UT	14
*Monticello	UT	16
*Ogden	UT	18
†Price	UT	3
*Price	UT	15
†Provo	UT	32
Richfield	UT	8
†Salt Lake City	UT	20
*Salt Lake City	UT	26
*†St. George	UT	18
†Vernal	UT	6
*Vernal	UT	17
Charlotte Amalie	VI	10
*Charlotte Amalie	VI	23
†Charlotte Amalie	VI	43
*Charlotte Amalie-Christiansted	VI	3
*Christiansted	VI	21
Frederiksted	VI	66
*Blacksburg	VA	43
Blacksburg	VA	65
*Bluefield	VA	63
*Bristol	VA	28
Charlottesville	VA	64
*Courtland	VA	52
Danville	VA	44
*Danville	VA	56
*Farmville	VA	31
Fredericksburg	VA	69
*Hampton	VA	55
*Lynchburg	VA	54
*Onancock	VA	25
Richmond	VA	63
Roanoke	VA	60
Virginia Beach	VA	21
*West Point	VA	46

Unused TV Channel Allocations

City	State	Channel
Anacortes	WA	64
*Bellingham	WA	34
Bellingham	WA	64
Morton	WA	39
Olympia	WA	67
†Pullman	WA	24
Rochester	WA	26
*Seattle	WA	62
*Vancouver	WA	14
†Walla Walla	WA	9
*Wenatchee	WA	18
†Wenatchee	WA	27
†Bluefield	WV	40
Charleston	WV	23
*Charleston	WV	49
Fairmont	WV	66
*Keyser	WV	30

City	State	Channel
*Martinsburg	WV	44
Parkersburg	WV	39
*Parkersburg	WV	57
*Weirton	WV	50
Weston	WV	5
Wheeling	WV	14
*Wheeling	WV	41
*Williamson	WV	31
†Antigo	WI	46
*Bloomington	WI	49
†Crandon	WI	4
Green Bay	WI	44
*Highland	WI	51
*Kieler	WI	46
Manitowoc	WI	16
Marshfield	WI	39
Oshkosh	WI	22

City	State	Channel
*Oshkosh	WI	50
Rice Lake	WI	16
Richland Center	WI	45
Sheboygan	WI	28
Sturgeon Bay	WI	42
Superior	WI	40
Tomah	WI	43
Wausau	WI	33
†Wittenberg	WI	55
*Casper	WY	6
*Cheyenne	WY	17
Cheyenne	WY	27
Jackson	WY	2
*Laramie	WY	8
†Sheridan	WY	7
†Sheridan	WY	9

Affiliations by Market

as of December 1, 2001

Market	Rank	Network (ABC, CBS, FOX, NBC)	Independent/ Other Networks	Public/Educational	Total
New York	1	4	11	7	22
Los Angeles	2	4	14	4	22
Chicago	3	4	8	3	15
Philadelphia	4	5	9	5	19
San Francisco-Oakland-San Jose	5	4	13	5	22
Boston	6	5	7	5	17
Dallas-Fort Worth	7	4	11	2	17
Washington, DC	8	5	4	7	16
Atlanta	9	4	5	3	12
Detroit	10	4	3	1	8
Houston	11	4	9	3	16
Seattle-Tacoma	12	4	8	4	16
Minneapolis-St. Paul	13	9	3	5	17
Tampa-St. Petersburg-Sarasota	14	5	6	2	13
Miami-Fort Lauderdale	15	4	8	2	14
Phoenix	16	5	9	2	16
Cleveland	17	4	7	2	13
Denver	18	7	8	4	19
Sacramento-Stockton-Modesto	19	4	4	2	10
Orlando-Daytona Beach-Melbourne	20	4	7	3	14
Total First 20		93	154	71	
Pittsburgh	21	4	3	4	11
St. Louis	22	4	3	1	8
Portland, OR	23	4	3	2	9
Baltimore	24	4	2	2	8
Indianapolis	25	4	5	4	13
San Diego	26	4	4	1	9
Charlotte	27	4	4	4	12
Hartford & New Haven	28	4	3	3	10
Raleigh-Durham	29	4	4	2	10
Nashville	30	4	5	2	11
Kansas City	31	4	3	1	8
Cincinnati	32	4	1	4	9
Milwaukee	33	4	5	2	11
Columbus, OH	34	4	2	1	7
Salt Lake City	35	8	5	5	18
Greenville-Spartanburg-Asheville-Anderson	36	5	3	4	12
San Antonio	37	4	5	2	11
Grand Rapids-Kalamazoo-Battle Creek	38	5	2	2	9
Birmingham	39	5	4	2	11
West Palm Beach-Fort Pierce	40	4	2	2	8
Memphis	41	4	2	2	8
Norfolk-Portsmouth-Newport News	42	4	3	2	9
New Orleans	43	4	3	2	9
Greensboro-High Point-Winston Salem	44	4	3	1	8
Oklahoma City	45	4	5	2	11
Harrisburg-Lancaster-Lebanon-York	46	4	2	1	7
Buffalo	47	4	4	1	9
Albuquerque-Santa Fe	48	11	9	2	22
Providence-New Bedford	49	4	2	1	7
Louisville	50	4	2	3	9
Total First 50		227	256	137	
Las Vegas	51	4	4	1	9
Wilkes Barre-Scranton	52	5	2	1	8
Jacksonville-Brunswick	53	4	2	3	9
Austin	54	5	2	1	8
Fresno-Visalia	55	4	5	2	11

Market	Rank	Network (ABC, CBS, FOX, NBC)	Independent/ Other Networks	Public/Educational	Total
Little Rock-Pine Bluff	56	4	4	4	12
Albany-Schenectady-Troy	57	5	1	1	7
Richmond-Petersburg	58	4	1	2	7
Tulsa	59	4	5	3	12
Dayton	60	4	2	1	7
Charleston-Huntington	61	4	2	5	11
Knoxville	62	4	2	2	8
Mobile-Pensacola	63	4	7	2	13
Flint-Saginaw-Bay City	64	4	1	4	9
Wichita-Hutchinson	65	13	2	4	19
Lexington	66	5	2	4	11
Roanoke-Lynchburg	67	5	1	1	7
Toledo	68	4	1	2	7
Green Bay-Appleton	69	5	3	1	9
Des Moines-Ames	70	4	0	2	6
Rochester, NY	71	4	0	1	5
Honolulu	72	12	8	4	24
Tucson	73	4	4	2	10
Springfield, MO	74	4	1	1	6
Omaha	75	4	1	3	8
Fort Myers-Naples	76	4	2	1	7
Paducah-Cape Girardeau-Harrisburg-Mount Vernon	77	5	2	3	10
Spokane	78	5	2	4	11
Shreveport	79	4	2	1	7
Portland-Auburn	80	3	2	2	7
Syracuse	81	4	1	1	6
Champaign & Springfield-Decatur	82	7	1	3	11
Huntsville-Decatur-Florence	83	4	2	2	8
Columbia, SC	84	4	1	2	7
Madison	85	4	1	1	6
Chattanooga	86	4	2	2	8
South Bend-Elkhart	87	3	1	1	5
Jackson, MS	88	3	1	2	6
Cedar Rapids-Waterloo-Dubuque	89	5	1	2	8
Burlington-Plattsburgh	90	5	0	6	11
Colorado Springs-Pueblo	91	4	0	1	5
Davenport-Rock Island-Moline	92	5	0	2	7
Tri-Cities (Bristol, VA-Kingsport-Johnson City, TN)	93	4	1	2	7
Waco-Temple-Bryan	94	5	3	3	11
Baton Rouge	95	4	0	1	5
Johnstown-Altoona	96	4	1	1	6
Evansville	97	4	1	3	8
Youngstown	98	3	0	1	4
Savannah	99	4	1	2	7
Harlingen-Weslaco-Brownsville-McAllen	100	4	3	2	9

Total First 100		455	350	245	
------------------------	--	------------	------------	------------	--

El Paso	101	4	6	3	13
Lincoln & Hastings-Keamey	102	10	0	4	14
Tyler-Longview	103	5	0	0	5
Fort Wayne	104	4	1	1	6
Springfield-Holyoke	105	2	0	1	3
Greenville-New Bern-Washington	106	5	0	3	8
Fort Smith	107	5	1	1	7
Charleston, SC	108	4	1	1	6
Florence-Myrtle Beach	109	3	1	3	7
Reno	110	5	2	1	8
Lansing	111	4	1	1	6
Sioux Falls-Mitchell	112	10	0	9	19
Tallahassee-Thomasville	113	5	0	1	6
Augusta	114	4	0	2	6
Montgomery	114	4	2	3	9
Peoria-Bloomington	116	4	1	1	6
Traverse City-Cadillac	117	8	2	2	12

Affiliations by Market

Market	Rank	Network (ABC, CBS, FOX, NBC)	Independent/ Other Networks	Public/Educational	Total
Monterey-Salinas	118	3	1	0	4
Fargo-Valley City	119	8	0	3	11
Santa Barbara-Santa Maria-San Luis Obispo	120	3	3	0	6
Boise	121	4	1	1	6
Macon	122	4	1	1	6
Eugene	123	8	0	2	10
Lafayette, LA	124	3	0	1	4
Yakima-Pasco-Richland-Kennewick	125	7	0	2	9
Columbus, GA	126	4	1	2	7
La Crosse-Eau Claire	127	6	0	2	7
Amarillo	128	5	1	2	8
Corpus Christi	129	3	1	1	5
Bakersfield	130	3	1	0	4
Columbus-Tupelo-West Point	131	3	0	2	5
Rockford	132	4	0	0	4
Chico-Redding	133	4	0	1	5
Monroe-El Dorado	134	4	1	1	6
Duluth-Superior	135	5	0	1	6
Beaumont-Port Arthur	136	3	0	1	4
Wausau-Rhineland	137	4	0	2	6
Topeka	138	3	0	1	4
Columbia-Jefferson City	139	3	1	1	5
Medford-Klamath Falls	140	6	0	2	8
Wichita Falls & Lawton	141	4	0	0	4
Joplin-Pittsburg	142	3	0	1	4
Erie	143	4	0	1	5
Sioux City	144	4	0	2	6
Terre Haute	145	3	0	2	5
Wilmington	146	3	0	1	4
Albany, GA	147	2	2	2	6
Lubbock	148	4	2	1	7
Bluefield-Beckley-Oak Hill	149	3	1	1	5
Wheeling-Steubenville	150	2	0	1	3
Rochester-Mason City-Austin	151	4	0	2	6
Minot-Bismarck-Dickinson	152	12	0	4	16
Salisbury	153	3	0	2	5
Odessa-Midland	154	5	2	1	8
Anchorage	155	4	3	1	8
Binghamton	156	3	0	1	4
Biloxi-Gulfport	157	2	0	1	3
Bangor	158	3	0	2	5
Panama City	159	3	1	1	5
Sherman-Ada	160	2	0	0	2
Palm Springs	161	2	0	0	2
Abilene-Sweetwater	162	3	1	0	4
Quincy-Hannibal-Keokuk	163	2	1	2	5
Gainesville	164	2	1	1	4
Clarksburg-Weston	165	3	0	0	3
Idaho Falls-Pocatello	166	4	1	1	6
Hattiesburg-Laurel	167	2	0	0	2
Utica	168	3	0	0	3
Missoula	169	4	0	1	5
Billings	170	5	0	0	5
Yuma-El Centro	171	3	3	0	6
Dothan	172	3	0	0	3
Elmira	173	3	0	0	3
Lake Charles	174	2	0	1	3
Rapid City	175	7	0	2	9
Watertown	176	2	0	2	4
Marquette	177	3	1	1	5
Harrisonburg	178	1	0	1	2
Alexandria, LA	179	3	0	1	4
Jonesboro	180	1	1	1	3
Bowling Green	181	2	0	2	4

Affiliations by Market

Market	Rank	Network (ABC, CBS, FOX, NBC)	Independent/ Other Networks	Public/Educational	Total
Greenwood-Greenville	182	2	0	1	3
Jackson, TN	183	1	1	1	3
Grand Junction-Montrose	184	5	0	1	6
Meridian	185	3	0	1	4
Parkersburg	186	1	0	0	1
Great Falls	187	5	0	0	5
Twin Falls	188	2	0	2	4
St. Joseph	189	1	1	0	2
Lafayette, IN	190	1	0	0	1
Lima	191	1	1	0	2
Charlottesville	192	1	0	1	2
Butte-Bozeman	193	4	0	1	5
Laredo	194	4	3	0	7
Eureka	195	4	1	1	6
Mankato	196	1	0	0	1
Cheyenne-Scottsbluff-Sterling	197	6	0	0	6
Ottumwa-Kirksville	198	2	1	0	3
San Angelo	199	3	0	0	3
Casper-Riverton	200	6	1	1	8
Bend, OR	201	1	0	1	2
Zanesville	202	1	0	0	1
Fairbanks	203	3	1	1	5
Victoria	204	2	1	0	3
Presque Isle	205	2	0	1	3
Juneau	206	1	0	1	2
Helena	207	2	0	0	2
Alpena	208	1	0	1	2
North Platte	209	1	0	1	2
Glendive	210	3	0	0	3
Grand Total		844	411	370	

Foreign Language Programming on U.S. Commercial TV Stations

- KHRR, Tucson, AZ**—Spanish 168 hours per week.
- KOLD-TV, Tucson, AZ**—Spanish 30 minutes per week.
- KSWT, Yuma, AZ**—Spanish 19 hours per week.
- KDOC-TV, Anaheim, CA**—German, Israeli, Japanese 9 hours per week, Spanish.
- KVEA, Corona-Los Angeles, CA**—Spanish 119 hours per week.
- KECY-TV, El Centro, CA-Yuma, AZ**—Spanish 30 minutes per week.
- KSCI, Long Beach-Los Angeles, CA**—Chinese 26.5 hours per week, Korean 18 hours per week, Japanese 15 hours per week, Persian 12.5 hours per week, Armenian 3.5 hours per week, Vietnamese 3.5 hours per week, others 7.55 hours per week.
- KCAL-TV, Los Angeles, CA**—Spanish 15 hours per week.
- KMEX-TV, Los Angeles, CA**—Spanish 140 hours per week.
- KTLA, Los Angeles, CA**—Spanish 20 hours per week.
- KWHY-TV, Los Angeles, CA**—Spanish 85 hours per week.
- KUVS, Modesto-Sacramento-Stockton, CA**—Spanish 168 hours per week.
- KTXL, Sacramento-Stockton, CA**—Spanish 24 hours per week.
- KSMS-TV, Salinas-Monterey, CA**—Spanish 140 hours per week.
- KDTV, San Francisco, CA**—Spanish 168 hours per week.
- KTSF, San Francisco, CA**—Chinese 36 hours per week, Japanese 16 hours per week, Filipino 11 hours per week, Vietnamese 2.5 hours per week, Korean 2 hours per week, Italian 1 hour per week, others 12 hours per week.
- KNTV, San Jose, CA**—Spanish 30 minutes per week.
- KSTS, San Jose, CA**—Spanish 100 hours per week.
- KFTL, Stockton, CA**—Vietnamese 5 hours per week, Spanish 2 hours per week, Hindi 1.5 hours per week, Russian 1 hour per week.
- KPST-TV, Vallejo, CA**—Chinese 21 hours per week.
- KKTV, Colorado Springs-Pueblo, CO**—Spanish 30 minutes per week.
- WUVN, Hartford, CT**—Spanish 1 hour per week.
- WVIT, New Britain-Hartford, CT**—Spanish 1 hour per week.
- WCLF, Clearwater-Tampa, FL**—Spanish 2 hours per week.
- WTGL-TV, Cocoa-Orlando, FL**—Spanish 2 hours per week.
- WSCV, Fort Lauderdale-Miami, FL**—Spanish 124 hours per week.
- WLTV, Miami, FL**—Spanish 168 hours per week.
- WAGA, Atlanta, GA**—Spanish 30 minutes per week.
- KBFD, Honolulu, HI**—Korean 76 hours per week, Filipino 3 hours per week, Chinese 30 minutes per week.
- KIKU, Honolulu, HI**—Japanese 34 hours per week, Chinese 19 hours per week, Korean 15.5 hours per week, Filipino 9.55 hours per week, Spanish 1.5 hours per week.
- WCPX, Chicago, IL**—Spanish 2.5 hours per week, Greek 30 minutes per week, Italian 30 minutes per week.
- WFLD, Chicago, IL**—Spanish 1 hour per week.
- WBUI, Decatur, IL**—Spanish 1 hour per week.
- KADN, Lafayette, LA**—French 1 hour per week.
- KLFY-TV, Lafayette, LA**—French 3.5 hours per week.
- WBZ-TV, Boston, MA**—Spanish 30 minutes per week.
- WCVB-TV, Boston, MA**—Spanish 30 minutes per week.
- WFUB, Marlborough, MA**—Asian languages 1 hour per week.
- WLUC-TV, Marquette, MI**—Finnish 1 hour per week.
- KPXE, Kansas City, MO**—Spanish 1.5 hours per week.
- KNLC, St. Louis, MO**—Spanish 1 hour per week.
- KSTF, Scottsbluff-Gering, NE**—Bilingual 10 hours per week.
- KLUZ-TV, Albuquerque, NM**—Spanish 168 hours per week.
- KNAT, Albuquerque, NM**—Spanish 3 hours per week.
- KOAT-TV, Albuquerque, NM**—Spanish 30 minutes per week.
- KOCT, Carlsbad, NM**—Spanish 30 minutes per week.
- KOBF, Farmington, NM**—Navajo 30 minutes per week.
- KRPV, Roswell, NM**—Spanish 8 hours per week.
- KCHF, Santa Fe, NM**—Spanish 4-6 hours per week.
- KOVT, Silver City, NM**—Spanish 30 minutes per week.
- WNJU, New York, NY-Newark, NJ**—Spanish 78.5 hours per week, Japanese 6 hours per week, Greek 3.5 hours per week, Hindu 2.5 hours per week.
- WXTV, New York, NY-Paterson, NJ**—Spanish 100 hours per week.
- WTVG, Toledo, OH**—Spanish 30 minutes per week.
- WFMZ-TV, Allentown, PA**—Spanish 1 hour per week.
- WPCB-TV, Greensburg-Pittsburgh, PA**—Greek 1 hour per week, Italian 1 hour per week.
- WJAR, Providence, RI**—Portuguese 30 minutes per week, Spanish 30 minutes per week.
- KIII-TV, Corpus Christi, TX**—Spanish 1.5 hours per week.
- KORO, Corpus Christi, TX**—Spanish 168 hours per week.
- KDBC-TV, El Paso, TX**—Spanish 30 minutes per week.
- KINT-TV, El Paso, TX**—Spanish 168 hours per week.
- KVIA-TV, El Paso, TX**—Spanish 2 hours per week.
- KFWD, Fort Worth-Dallas, TX**—Spanish 168 hours per week.
- KTMD, Galveston-Houston, TX**—Spanish 140 hours per week.
- KUVN, Garland-Dallas, TX**—Spanish 168 hours per week.
- KGBT-TV, Harlingen, TX**—Spanish 5 hours per week.
- KTRK-TV, Houston, TX**—Spanish 1 hour per week.
- KETK-TV, Jacksonville-Tyler-Longview, TX**—Spanish 30 minutes per week.
- KGNS-TV, Laredo, TX**—Spanish 11.5 hours per week.
- KLDO-TV, Laredo, TX**—Spanish 168 hours per week.
- KAMC, Lubbock, TX**—Spanish 30 minutes per week.

KCBD-TV, Lubbock, TX—Spanish 30 minutes per week.

KMLM, Odessa, TX—Spanish 6 hours per week.

KPEJ, Odessa, TX—Spanish 2 hours per week.

KXLN-TV, Rosenberg-Houston, TX—Spanish 164 hours per week.

KSAT-TV, San Antonio, TX—Spanish 2 hours per week.

KWEX-TV, San Antonio, TX—Spanish 168 hours per week.

KVCT, Victoria, TX—Spanish 1 hour per week.

KRGV-TV, Weslaco, TX—Spanish 1.75 hours per week.

KSL-TV, Salt Lake City, UT—Spanish 2.5 hours per week.

WPRV-TV, Fajardo, PR—Spanish 26 hours per week.

WAPA-TV, San Juan, PR—Spanish 140 hours per week.

WSVI, Christiansted, VI—Spanish 2-5 hours per week.

Foreign Language Programming on U.S. Public/Educational TV Stations

- KYUK-TV, Bethel, AK**—Eskimo 3 hours per week.
- KAET, Phoenix, AZ**—Japanese 1 hour per week, Spanish 1 hour per week.
- KUAT-TV, Tucson, AZ**—Spanish 30 minutes per week.
- KRCB, Cotati, CA**—Spanish 30 minutes per week.
- KLCS, Los Angeles, CA**—Spanish 6.5 hours per week, German 1 hour per week, French 30 minutes per week, Italian 30 minutes per week, Japanese 30 minutes per week.
- KNXT, Visalia, CA**—Spanish 10 hours per week, Portuguese 8 hours per week, Hmong 1.5 hour per week, Armenian.
- KRMT, Denver, CO**—Spanish 2 hours per week.
- WLRN-TV, Miami, FL**—Multicultural 30 hours per week.
- WMFE-TV, Orlando, FL**—Spanish 1 hour per week.
- WFWA, Fort Wayne, IN**—European Journal 30 minutes per week, Spanish 30 minutes per week.
- KOOD, Hays-Russell-Great Bend-Salina, KS**—Spanish 3 hours per week.
- KLPA-TV, Alexandria, LA**—French 1.5 hours per week.
- WLPB-TV, Baton Rouge, LA**—French 1.5 hours per week.
- KLPB-TV, Lafayette, LA**—French 1.5 hours per week.
- KLTL-TV, Lake Charles, LA**—French 1.5 hours per week.
- WLAE-TV, New Orleans, LA**—German 30 minutes per week, Spanish 30 minutes per week.
- KLTS-TV, Shreveport, LA**—French 1.5 hours per week.
- WNJS, Camden, NJ**—Spanish 1 hour per week.
- WNJN, Montclair, NJ**—Spanish 1 hour per week.
- WNJB, New Brunswick, NJ**—Spanish 1 hour per week.
- WNJT, Trenton, NJ**—Spanish 1 hour per week.
- KRWG-TV, Las Cruces, NM**—Spanish 1 hour per week.
- WXXI-TV, Rochester, NY**—Spanish 1 hour per week.
- WMHT, Schenectady-Albany-Troy, NY**—French 1 hour per week.
- KRSC-TV, Claremore, OK**—Spanish 2 hours per week.
- WLVT-TV, Allentown-Bethlehem-Easton, PA**—Spanish 30 minutes per week.
- WCTE, Cookeville, TN**—Spanish 30 minutes per week, German 30 minutes per week.
- KEDT, Corpus Christi, TX**—Spanish 1.5 hours per week.
- KOTN, Denton, TX**—Spanish 1 hour per week.
- KSCE, El Paso, TX**—Spanish 39.5 hours per week, Arabic 30 minutes per week.
- KMBH, Harlingen, TX**—Spanish 3 hours per week.
- KBYU-TV, Provo, UT**—French 30 minutes per week, German 30 minutes per week, Spanish 30 minutes per week.
- WNVC, Fairfax, VA**—Hindi 111 hours per week, Chinese 8 hours per week, Farsi 4.5 hours per week, French 4.5 hours per week, Korean 3 hours per week, Japanese 2 hours per week, Pakistani 2 hours per week, Urdu 2 hours per week.
- WMVS, Milwaukee, WI**—Spanish 5 hours per week.
- WMVT, Milwaukee, WI**—Spanish 5 hours per week.
- WNPB-TV, Morgantown, WV**—French 30 minutes per week, Spanish 30 minutes per week.
- KGTF, Agana, GU**—Filipino 1 hour per week.
- WMTJ, Fajardo, PR**—English 51 hours per week, Spanish 117 hours per week, French 1 hour per week.
- WQTO, Ponce, PR**—Spanish 29 hours per week, English 12.5 hours per week.

NIELSEN GEOGRAPHIC REGIONS SUMMARY
TV OWNERSHIP BY REGIONS AND STATES
2001 vs. 1960

Region	SEPTEMBER 2001			SPRING 1960		
	Total HSHLDS	TV HSHLDS	% TV	Total HSHLDS	TV HSHLDS	% TV
NORTHEAST	20,287,500	19,947,880	98	12,859,800	10,548,160	82.0
New England	5,377,700	5,296,710	98	2,949,800	2,374,400	80.5
Connecticut	1,298,400	1,281,450	99	688,800	565,490	82.1
Maine	505,400	497,370	98	263,200	188,510	71.6
Massachusetts	2,450,000	2,413,980	99	1,474,200	1,212,460	82.2
New Hampshire	481,300	473,030	98	164,200	124,510	75.8
Rhode Island	401,800	397,720	99	249,800	213,390	85.4
Vermont	240,300	233,160	97	109,600	70,040	63.9
Middle Atlantic	14,909,800	14,651,170	98	9,910,000	8,173,760	82.5
New Jersey	3,095,500	3,061,600	99	1,672,100	1,404,970	84.0
New York	7,057,100	6,904,010	98	5,011,400	4,139,470	82.6
Pennsylvania	4,757,200	4,685,560	98	3,226,500	2,629,320	81.5
NORTH CENTRAL	24,818,700	23,488,180	99	14,816,100	11,630,760	78.5
East North Central	17,273,200	17,051,300	99	10,232,500	8,463,740	82.7
Illinois	4,637,000	4,571,340	99	2,983,300	2,445,000	82.0
Indiana	2,369,100	2,334,110	99	1,348,000	1,073,630	79.6
Michigan	3,784,200	3,740,290	99	2,148,000	1,805,000	84.0
Ohio	4,412,700	4,358,810	99	2,670,500	2,328,000	87.2
Wisconsin	2,070,200	2,046,750	99	1,082,700	812,110	75.0
West North Central	7,545,500	7,436,880	99	4,583,600	3,167,020	69.1
Iowa	1,157,400	1,143,730	99	830,600	635,180	76.5
Kansas	1,052,900	1,036,700	98	688,900	435,330	63.2
Minnesota	1,913,200	1,885,910	99	929,200	661,450	71.2
Missouri	2,206,800	2,172,040	98	1,332,500	973,720	73.1
Nebraska	671,300	662,960	99	433,100	290,390	67.0
North Dakota	255,600	252,100	99	169,900	84,400	49.7
South Dakota	288,300	283,440	98	199,400	86,550	43.4
SOUTH	38,957,300	38,343,960	98	13,723,000	8,440,010	61.5
South Atlantic	20,480,100	20,179,000	99	6,179,800	4,030,450	65.2
Delaware	307,700	303,160	99	1,089,900	687,440	63.1
District of Columbia	244,500	237,510	97	108,300	92,960	85.8
Florida	6,553,600	6,459,440	99	253,000	209,990	83.0
Georgia	3,152,900	3,106,070	99	948,900	584,880	61.6
Maryland	1,998,900	1,974,280	99	748,700	607,820	81.2
North Carolina	3,227,900	3,178,770	98	1,041,200	620,290	59.6
South Carolina	1,536,800	1,516,550	99	559,500	308,190	55.1
Virginia	2,735,000	2,692,860	98	927,900	614,850	66.3
West Virginia	772,800	710,360	98	502,400	304,030	60.5
East South Central	6,655,500	6,548,720	98	3,072,700	1,655,700	53.9
Alabama	1,745,100	1,720,010	99	803,200	444,070	55.3
Kentucky	1,581,200	1,554,570	98	811,900	463,810	57.1
Mississippi	1,057,600	1,036,530	98	558,600	211,820	37.9
Tennessee	2,271,600	2,237,610	99	899,000	536,000	59.6
West South Central	11,821,700	11,616,240	98	4,470,500	2,753,860	61.6
Arkansas	1,055,100	1,035,140	98	509,600	234,610	46.0
Louisiana	1,654,900	1,630,590	99	804,400	488,110	60.7
Oklahoma	1,350,400	1,328,340	98	668,500	444,930	66.6
Texas	7,761,300	7,622,170	98	2,488,000	1,586,210	63.8
WEST	23,312,200	22,664,310	97	7,385,700	4,876,400	66.0
Mountain	7,126,000	6,937,720	97	1,715,100	882,560	51.5
Arizona	2,049,100	1,995,330	97	292,200	168,460	57.7
Colorado	1,774,100	1,728,960	97	465,900	271,050	58.2
Idaho	493,100	478,270	97	173,800	87,570	50.4
Montana	359,800	346,970	96	200,400	63,260	31.6
Nevada	828,600	812,110	98	71,200	33,010	46.4
New Mexico	683,500	659,890	97	210,100	89,830	42.8
Utah	745,300	729,460	98	209,400	145,630	69.5
Wyoming	192,500	186,730	97	92,100	23,750	25.8
Pacific	15,575,800	15,141,990	97	5,670,600	3,993,840	70.4
California	11,845,700	11,535,830	97	4,312,300	3,177,350	73.7
Oregon	1,378,200	1,334,210	97	537,700	285,550	53.1
Washington	2,351,900	2,271,950	97	820,600	530,940	64.7
Alaska	196,500	186,140	95	—	—	—
Hawaii	413,900	398,460	96	—	—	—
TOTAL CONTINENTAL U.S.	106,765,300	104,859,730	98	48,784,600	35,495,330	72.8
TOTAL U.S.	107,375,700	105,444,330	98	—	—	—

Notes: Figures for Continental U.S. exclude Alaska & Hawaii. Figures for Alaska include Anchorage, Fairbanks & Juneau DMAs only.

Television Households by States and Counties

A.C. Nielsen Data as of September 2001
Household estimates compiled by Market Statistics Inc.
Figures Updated from 1990 U.S. Census.

Reprinted with permission of copyright holder, A. C. Nielsen Co.

State and County	Total Households	TV Households Number	%	State and County	Total Households	TV Households Number	%
ALABAMA							
Autauga	16,300	16,100	99%	Wilcox	4,300	4,140	96%
Baldwin	58,000	57,180	99%	Winston	10,400	10,290	99%
Barbour	10,200	10,000	98%	TOTALS	1,745,100	1,720,010	98%
Bibb	7,700	7,490	97%	ALASKA			
Blount	20,400	20,110	99%	Anchorage	98,200	95,310	97%
Bullock	4,000	3,840	96%	Fairbanks-Plus	31,700	30,230	95%
Butler	7,900	7,730	98%	Juneau-Plus	26,400	23,990	91%
Calhoun	43,600	42,940	98%	Kenai-Pensla	18,300	16,590	91%
Chambers	14,200	13,940	98%	Matanka-Sustn	21,900	20,020	91%
Cherokee	9,800	9,660	99%	TOTALS	196,500	186,140	93%
Chilton	15,900	15,660	98%	ARIZONA			
Choctaw	6,100	5,900	97%	Apache-North	13,900	11,600	83%
Clarke	10,100	9,880	98%	Apache-South	4,600	3,840	83%
Clay	5,700	5,590	98%	Coconino	37,200	34,370	92%
Cleburne	5,400	5,290	98%	Gila	20,700	19,810	96%
Coffee	17,300	17,020	98%	Graham	10,400	9,950	96%
Colbert	22,400	22,100	99%	Greenlee	3,000	2,800	93%
Conecuh	5,500	5,350	97%	La Paz	7,900	7,680	97%
Coosa	4,600	4,490	98%	Maricopa	125,600	123,389	98%
Covington	15,400	15,060	98%	Mohave	65,800	64,000	97%
Crenshaw	5,400	5,320	99%	Navajo	29,100	26,120	90%
Cullman	31,300	30,990	99%	Pima	348,300	339,070	97%
Dale	18,200	17,940	99%	Pinal	64,600	62,860	97%
Dallas	17,000	16,700	98%	Santa Cruz	11,600	11,210	97%
De Kalb	26,100	25,800	99%	Yavapai	75,900	71,630	94%
Elmore	24,300	24,060	99%	Yuma	56,800	54,940	97%
Escambia	14,000	13,750	98%	TOTALS	875,400	843,269	94%
Etowah	41,600	41,170	99%	ARKANSAS			
Fayette	7,500	7,380	98%	Arkansas	8,200	7,970	97%
Franklin	12,900	12,730	99%	Ashley	9,100	8,980	99%
Geneva	10,600	10,470	99%	Baxter	17,600	17,170	98%
Greene	3,700	3,490	94%	Benton	63,900	62,490	98%
Hale	6,300	6,050	96%	Boone	14,000	13,500	96%
Henry	6,300	6,230	99%	Bradley	4,900	4,800	98%
Houston	35,500	35,100	99%	Calhoun	2,200	2,160	98%
Jackson	21,600	21,180	98%	Carroll	10,700	10,260	96%
Jefferson	265,600	262,410	99%	Chicot	4,800	4,640	97%
Lamar	6,200	6,070	98%	Clark	9,000	8,820	98%
Lauderdale	35,800	35,320	99%	Clay	7,600	7,480	98%
Lawrence	13,200	12,900	98%	Cleburne	10,400	10,230	98%
Lee	46,600	45,720	98%	Cleveland	3,100	3,020	97%
Limestone	25,800	25,500	99%	Columbia	9,700	9,500	98%
Lowndes	4,300	4,170	97%	Conway	8,100	8,010	99%
Macon	8,600	8,430	98%	Craighead	32,700	32,150	98%
Madison	112,700	111,580	99%	Clay	20,300	19,880	98%
Marengo	8,200	7,960	97%	Crittenden	17,800	17,440	98%
Marion	12,600	12,400	98%	Cross	6,900	6,760	98%
Marshall	34,300	33,880	99%	Dallas	3,600	3,570	99%
Mobile	151,200	149,310	99%	Desha	5,300	5,190	98%
Monroe	9,000	8,780	98%	Drew	6,800	6,650	98%
Montgomery	85,700	84,710	99%	Faulkner	32,900	32,510	99%
Morgan	44,200	43,760	99%	Franklin	7,000	6,860	98%
Perry	4,100	3,940	96%	Fulton	4,900	4,700	96%
Pickens	8,000	7,850	98%				
Pike	11,700	11,420	98%				
Randolph	9,200	9,100	99%				
Russell	19,400	19,020	98%				
Saint Clair	24,900	24,540	99%				
Shelby	57,100	56,510	99%				
Sumter	5,200	5,060	97%				
Talladega	29,600	29,110	98%				
Tallapoosa	16,200	15,910	98%				
Tuscaloosa	63,700	62,620	98%				
Walker	27,900	27,570	99%				
Washington	6,600	6,340	96%				

State and County	Total Households	TV Households Number	%
Garland	38,700	37,910	98%
Grant	6,500	6,350	98%
Greene	15,300	15,110	99%
Hempstead	9,200	9,020	98%
Hot Spring	12,400	12,150	98%
Howard	5,300	5,130	97%
Independence	13,500	13,240	98%
Izard	5,500	5,380	98%
Jackson	6,700	6,540	98%
Jefferson	30,100	29,580	98%
Johnson	9,500	9,340	98%
Lafayette	3,500	3,410	97%
Lawrence	7,000	6,760	97%
Lee	4,200	4,070	97%
Lincoln	3,600	3,530	98%
Little River	5,200	5,070	98%
Logan	8,500	8,360	98%
Lonoke	20,200	19,900	99%
Madison	5,800	5,550	96%
Marion	7,200	7,110	99%
Miller	15,300	15,050	98%
Mississippi	18,800	18,490	98%
Monroe	4,000	3,840	96%
Montgomery	3,900	3,750	96%
Nevada	3,900	3,840	98%
Newton	3,200	3,070	96%
Ouachita	11,000	10,790	98%
Perry	4,100	4,030	98%
Phillips	9,500	9,220	97%
Pike	4,300	4,160	97%
Poinsett	10,000	9,800	98%
Polk	8,300	7,980	96%
Pope	21,200	20,650	97%
Prairie	3,700	3,640	98%
Pulaski	144,600	142,950	99%
Randolph	7,300	7,150	98%
St Francis	9,900	9,650	97%
Saline	31,800	31,550	99%
Scott	4,300	4,220	98%
Searcy	3,400	3,260	96%
Sebastian	47,200	46,620	99%
Sevier	6,000	5,820	97%
Sharp	7,600	7,340	97%
Stone	4,600	4,360	95%
Union	17,800	17,590	99%
Van Buren	6,900	6,810	99%
Washington	65,300	64,020	98%
White	25,700	25,360	99%
Woodruff	3,400	3,310	97%
Yell	8,700	8,570	99%
TOTALS	1,055,100	1,035,140	98%

CALIFORNIA

Alameda	542,400	523,690	97%
Alpine	400	340	85%
Amador	10,900	10,610	97%
Butte	80,800	78,260	97%
Calaveras	17,200	16,640	97%
Colusa	6,700	6,580	98%
Contra Costa	365,400	359,150	98%
Del Norte	8,900	8,220	92%
El Dorado-E	13,200	12,560	95%
El Dorado-W	46,800	45,600	97%
Fresno	602,600	602,627	100%
Glenn	9,700	9,400	97%
Humboldt	49,700	46,430	93%
Imperial	42,100	40,810	97%
Inyo	7,600	7,330	96%
Kern-E	29,200	28,310	97%
Kern-W	191,100	187,180	98%
Kings	39,700	39,010	98%
Lake	24,500	22,700	93%
Lassen	9,600	9,250	96%
Los Angeles	3,172,900	3,099,290	98%
Madera	39,000	38,290	98%
Marin	99,300	94,240	95%

State and County	Total Households	TV Households Number	%
Mariposa	6,800	6,290	93%
Mendocino	33,200	29,910	90%
Merced	65,800	64,550	98%
Modoc	3,600	3,350	93%
Mono	5,200	4,700	90%
Monterey	129,400	125,290	97%
Napa	47,400	45,400	96%
Nevada	37,400	35,590	95%
Orange	980,800	964,810	98%
Placer	98,300	95,940	98%
Plumas	8,800	7,930	90%
Riverside-E	6,500	6,290	95%
Riverside-W	407,700	398,400	98%
Sacramento	474,500	465,580	98%
San Benito	17,400	16,940	97%
San Bernardino	568,500	556,850	98%
San Diego	1,000,000	975,690	98%
San Francisco	326,500	304,690	93%
San Joaquin	188,200	184,340	98%
San Luis Obispo	94,600	91,580	97%
San Mateo	263,500	256,780	97%
Santa Brbra-N	67,400	65,570	97%
Santa Brbra-S	72,100	68,110	94%
Santa Clara	583,500	567,400	97%
Santa Cruz	93,200	87,220	94%
Shasta	63,700	62,200	98%
Sierra	1,200	1,090	91%
Siskiyou	18,000	16,770	93%
Solano-E	82,400	80,880	98%
Solano-W	82,400	80,880	98%
Sonoma	179,900	171,750	95%
Stanislaus	151,400	148,130	98%
Sutter	29,100	28,590	98%
Tehama	21,600	21,140	98%
Tninity	5,100	4,620	91%
Tulare	116,100	114,070	98%
Tuolumne	20,300	19,900	98%
Ventura	246,400	242,210	98%
Yolo	61,300	59,330	97%
Yuba	20,600	19,940	97%
Riverside-C	122,100	119,060	98%
TOTALS	12,211,800	11,906,277	96%

COLORADO

Adams	141,000	139,100	99%
Alamosa	5,600	5,390	96%
Arapahoe	205,800	203,540	99%
Archuleta	4,200	3,740	89%
Baca	1,900	1,840	97%
Bent	2,200	2,170	99%
Boulder	123,000	117,010	95%
Chaffee	6,600	6,520	99%
Cheyenne	900	880	98%
Clear Creek	4,000	3,780	95%
Conejos	3,100	2,910	94%
Costilla	1,300	1,230	95%
Crowley	1,500	1,480	99%
Custer	1,500	1,370	91%
Delta	11,700	11,310	97%
Denver	259,800	250,990	97%
Dolores	700	660	94%
Douglas	68,700	67,680	99%
Eagle	16,900	15,760	93%
Elbert	7,600	7,440	98%
El Paso	206,200	202,180	98%
Fremont	16,700	16,260	97%
Garfield	17,900	17,350	97%
Gilpin	2,000	1,870	94%
Grand	5,500	5,230	95%
Gunnison	5,500	5,040	92%
Hinsdale	300	300	100%
Huerfano	3,200	3,140	98%
Jackson	700	640	91%
Jefferson	212,400	209,210	98%
Kiowa	700	680	97%
Kit Carson	3,400	3,360	99%

TV Households

State and County	Total Households	TV Households Number	%	State and County	Total Households	TV Households Number	%
Lake	3,400	3,000	88%	Clay	50,700	50,230	99%
La Plata	17,600	16,580	94%	Collier	108,800	106,870	98%
Larimer	101,300	98,420	97%	Columbia	21,900	21,440	98%
Las Animas	6,300	6,120	97%	Miami-Dade	820,300	805,040	98%
Lincoln	2,400	2,340	98%	De Soto	11,600	11,380	98%
Logan	8,700	8,510	98%	Dixie	5,000	4,760	95%
Mesa	48,900	47,710	98%	Duval	307,800	304,010	99%
Mineral	300	290	97%	Escambia	111,500	109,720	98%
Moffat	5,000	4,670	93%	Flagler	21,600	21,080	98%
Montezuma	9,000	8,380	93%	Franklin	4,500	4,370	97%
Montrose	14,000	13,570	97%	Gadsden	15,200	14,930	98%
Morgan	10,900	10,750	99%	Gilchrist	5,000	4,890	98%
Otero	7,700	7,630	99%	Glades	3,800	3,670	97%
Ouray	1,300	1,190	92%	Gulf	4,600	4,500	98%
Park	6,100	5,770	95%	Hamilton	4,600	4,460	97%
Phillips	1,900	1,890	99%	Hardee	8,400	8,270	98%
Pitkin	7,100	6,190	87%	Hendry	12,100	11,900	98%
Prowers	5,800	5,660	98%	Hernando	56,900	56,040	98%
Pueblo	56,800	56,030	99%	Highlands	38,500	37,960	99%
Rio Blanco	2,400	2,300	96%	Hillsborough	401,600	396,460	99%
Rio Grande	4,900	4,670	95%	Holmes	6,600	6,530	99%
Routt	8,300	8,000	96%	Indian River	49,000	48,250	98%
Saguache	2,100	1,880	90%	Jackson	16,800	16,470	98%
San Juan	200	200	100%	Jefferson	4,200	4,120	98%
San Miguel	3,000	2,690	90%	Lafayette	2,200	2,110	96%
Sedgwick	1,100	1,090	99%	Lake	92,800	91,900	99%
Summit	10,400	9,940	96%	Lee	189,000	187,390	99%
Teller	8,400	8,200	98%	Leon	95,500	93,280	98%
Washington	2,000	1,970	99%	Levy	13,800	13,390	97%
Weld	70,200	69,220	99%	Liberty	2,200	2,130	97%
Yuma	4,100	4,040	99%	Madison	6,300	6,150	98%
TOTALS	1,774,100	1,728,960	96%	Manatee	117,100	115,170	98%
				Manion	108,100	105,940	98%

CONNECTICUT

Fairfield	332,000	328,320	99%
Hartford	331,500	327,260	99%
Litchfield	71,300	70,200	98%
Middlesex	61,200	60,530	99%
New Haven	317,100	312,910	99%
New London	96,400	94,840	98%
Tolland	48,800	48,150	99%
Windham	40,100	39,240	98%
TOTALS	1,298,400	1,281,450	99%

DELAWARE

Kent	46,700	45,580	98%
New Castle	196,000	193,590	99%
Sussex	65,000	63,990	98%
TOTALS	307,700	303,160	98%

DISTRICT OF COLUMBIA

District Of Columbia	244,500	237,510	97%
TOTALS	244,500	237,510	97%

FLORIDA

Alachua	88,100	84,940	96%
Baker	7,000	6,940	99%
Bay	58,700	58,080	99%
Bradford	9,000	8,830	98%
Brevard	200,900	198,730	99%
Broward	718,300	711,620	99%
Calhoun	4,400	4,330	98%
Charlotte	64,200	63,740	99%
Citrus	53,500	52,520	98%

Clay	50,700	50,230	99%
Collier	108,800	106,870	98%
Columbia	21,900	21,440	98%
Miami-Dade	820,300	805,040	98%
De Soto	11,600	11,380	98%
Dixie	5,000	4,760	95%
Duval	307,800	304,010	99%
Escambia	111,500	109,720	98%
Flagler	21,600	21,080	98%
Franklin	4,500	4,370	97%
Gadsden	15,200	14,930	98%
Gilchrist	5,000	4,890	98%
Glades	3,800	3,670	97%
Gulf	4,600	4,500	98%
Hamilton	4,600	4,460	97%
Hardee	8,400	8,270	98%
Hendry	12,100	11,900	98%
Hernando	56,900	56,040	98%
Highlands	38,500	37,960	99%
Hillsborough	401,600	396,460	99%
Holmes	6,600	6,530	99%
Indian River	49,000	48,250	98%
Jackson	16,800	16,470	98%
Jefferson	4,200	4,120	98%
Lafayette	2,200	2,110	96%
Lake	92,800	91,900	99%
Lee	189,000	187,390	99%
Leon	95,500	93,280	98%
Levy	13,800	13,390	97%
Liberty	2,200	2,130	97%
Madison	6,300	6,150	98%
Manatee	117,100	115,170	98%
Manion	108,100	105,940	98%
Martin	56,100	55,250	98%
Monroe	34,000	33,020	97%
Nassau	22,300	22,010	99%
Okaloosa	65,000	63,940	98%
Okeechobee	12,300	12,010	98%
Orange	357,700	352,370	99%
Osceola	65,600	65,060	99%
Palm Beach-N	298,600	294,120	98%
Palm Beach-S	198,700	196,100	99%
Pasco	154,900	153,150	99%
Pinellas	414,900	410,380	99%
Polk	193,000	190,390	99%
Putnam	27,400	26,940	98%
St Johns	51,600	50,740	98%
St Lucie	76,700	75,370	98%
Santa Rosa	43,400	42,640	98%
Sarasota	150,500	147,840	98%
Seminole	141,400	140,300	99%
Sumter	21,200	20,900	99%
Suwannee	13,500	13,020	96%
Taylor	7,200	7,020	98%
Union	3,400	3,230	95%
Volusia	188,400	186,140	99%
Wakulla	8,600	8,420	98%
Walton	17,000	16,610	98%
Washington	8,100	7,930	98%
TOTALS	7,658,000	7,540,780	101%

GEORGIA

Appling	6,800	6,620	97%
Atkinson	2,700	2,600	96%
Bacon	3,700	3,610	98%
Baker	1,500	1,460	97%
Baldwin	14,600	14,360	98%
Banks	5,700	5,640	99%
Barrow	17,700	17,570	99%
Bartow	29,500	29,050	98%
Ben Hill	6,700	6,530	97%
Berrien	6,000	5,910	99%
Bibb	59,700	58,960	99%
Bleckley	4,200	4,170	99%
Brantley	5,200	5,100	98%
Brooks	5,800	5,730	99%

TV Households

State and County	Total Households	TV Households Number	%	State and County	Total Households	TV Households Number	%	
IDAHO								
Ada	121,300	118,500	98%	Ford	5,600	5,560	99%	
Adams	1,200	1,160	97%	Franklin	16,000	15,860	99%	
Bannock	27,600	26,950	98%	Fulton	14,600	14,460	99%	
Bear Lake	2,200	2,100	95%	Gallatin	2,800	2,770	99%	
Benewah	3,900	3,830	98%	Greene	5,800	5,730	99%	
Bingham	13,100	12,880	98%	Grundy	14,400	14,170	98%	
Blaine	8,400	7,960	95%	Hamilton	3,600	3,510	98%	
Boise	2,900	2,690	93%	Hancock	8,000	7,920	99%	
Bonner	15,300	13,890	91%	Hardin	2,100	2,080	99%	
Bonneville	28,900	28,520	99%	Henderson	3,200	3,200	100%	
Boundary	3,800	3,450	91%	Henry	19,900	19,790	99%	
Butte	1,100	1,060	96%	Iroquois	12,200	12,040	99%	
Camas	300	280	93%	Jackson	23,100	22,380	97%	
Canyon	49,300	48,250	98%	Jasper	3,900	3,840	98%	
Caribou	2,400	2,360	98%	Jefferson	15,700	15,470	99%	
Cassia	7,300	7,110	97%	Jersey	8,500	8,390	99%	
Clark	300	290	97%	Jo Daviess	8,600	8,470	98%	
Clearwater	3,600	3,420	95%	Johnson	3,900	3,820	98%	
Custer	1,500	1,350	90%	Kane	142,200	140,080	99%	
Elmore	10,400	10,150	98%	Kankakee	38,200	37,820	99%	
Franklin	3,700	3,660	99%	Kendall	19,500	19,440	100%	
Fremont	3,800	3,700	97%	Knox	21,900	21,590	99%	
Gem	5,800	5,630	97%	Lake	227,800	225,910	99%	
Gooding	5,900	5,750	97%	La Salle	44,000	43,530	99%	
Idaho	5,900	5,180	88%	Lawrence	6,000	5,890	98%	
Jefferson	6,000	5,870	98%	Lee	13,400	13,170	98%	
Jerome	6,900	6,780	98%	Livingston	13,500	13,040	97%	
Kootenai	45,800	44,500	97%	Logan	10,800	10,730	99%	
Latah	13,100	12,340	94%	Mcdonough	11,900	11,700	98%	
Lemhi	3,500	3,350	96%	Mchenry	94,900	93,700	99%	
Lewis	1,600	1,480	93%	Mclean	57,400	56,550	99%	
Lincoln	1,400	1,370	98%	Macon	45,200	44,750	99%	
Madison	6,700	6,570	98%	Macoupin	19,100	18,960	99%	
Minidoka	6,800	6,660	98%	Madison	99,300	98,050	99%	
Nez Perce	15,700	15,370	98%	Marion	16,600	16,330	98%	
Oneida	1,300	1,280	98%	Marshall	5,200	5,130	99%	
Owyhee	3,700	3,530	95%	Mason	6,300	6,230	99%	
Payette	8,200	7,930	97%	Massac	6,300	6,230	99%	
Power	2,600	2,540	98%	Menard	4,900	4,860	99%	
Shoshone	5,800	5,570	96%	Mercer	6,600	6,560	99%	
Teton	2,100	2,040	97%	Monroe	10,700	10,610	99%	
Twin Falls	24,800	24,170	97%	Montgomery	11,600	11,450	99%	
Valley	3,100	2,860	92%	Morgan	13,600	13,410	99%	
Washington	4,100	3,940	96%	Mouftrie	5,500	5,440	99%	
TOTALS	493,100	478,270	96%	Ogle	19,600	19,390	99%	
ILLINOIS					Peoria	72,100	70,950	98%
Adams	26,700	26,420	99%	Perry	9,100	8,960	98%	
Alexander	3,600	3,510	98%	Piatt	6,500	6,430	99%	
Bond	6,300	6,200	98%	Pike	7,200	7,100	99%	
Boone	15,700	15,440	98%	Pope	1,500	1,480	99%	
Brown	1,700	1,670	98%	Pulaski	2,900	2,850	98%	
Bureau	13,900	13,760	99%	Putnam	2,500	2,460	98%	
Calhoun	2,200	2,180	99%	Randolph	11,500	11,380	99%	
Carroll	6,700	6,610	99%	Richland	6,500	6,370	98%	
Cass	5,400	5,340	99%	Rock Island	60,700	60,200	99%	
Champaign	68,100	66,360	97%	St Clair	92,700	91,400	99%	
Christian	13,800	13,660	99%	Saline	11,100	10,990	99%	
Clark	7,200	7,150	99%	Sangamon	77,800	76,640	99%	
Clay	5,700	5,560	98%	Schuyler	2,800	2,760	99%	
Clinton	12,200	12,160	100%	Scott	2,300	2,280	99%	
Coles	20,000	19,710	99%	Shelby	8,900	8,790	99%	
Cook	991,700	958,841	97%	Stark	2,700	2,670	99%	
Crawford	7,800	7,750	99%	Stephenson	19,900	19,740	99%	
Cumberland	4,000	3,920	98%	Tazewell	50,400	49,800	99%	
De Kalb	31,700	31,230	99%	Union	7,300	7,070	97%	
De Witt	6,700	6,660	99%	Vermilion	32,400	31,970	99%	
Douglas	7,800	7,660	98%	Wabash	5,100	5,030	99%	
Du Page	335,000	331,320	99%	Warren	7,200	7,140	99%	
Edgar	8,000	7,900	99%	Washington	5,900	5,800	98%	
Edwards	2,800	2,790	100%	Wayne	7,100	7,000	99%	
Effingham	12,700	12,570	99%	White	6,400	6,330	99%	
Fayette	8,400	8,210	98%	Whiteside	23,300	23,160	99%	
				Will	176,200	174,690	99%	
				Williamson	25,000	24,770	99%	
				Winnebago	109,600	108,320	99%	
				Woodford	12,700	12,220	96%	
				TOTALS	3,637,000	3,571,341	99%	

State and County	Total Households	TV Households Number	%
INDIANA			
Adams	11,900	11,560	97%
Allen	130,900	129,710	99%
Bartholomew	28,300	27,810	98%
Benton	3,500	3,450	99%
Blackford	5,400	5,330	99%
Boone	17,900	17,650	99%
Brown	6,000	5,950	99%
Carroll	7,900	7,680	97%
Cass	16,200	15,980	99%
Clark	38,500	37,690	99%
Clay	10,400	10,260	99%
Clinton	13,100	12,890	98%
Crawford	4,200	4,050	96%
Daviess	11,300	10,690	95%
Dearborn	17,600	17,360	99%
Decatur	9,100	8,860	97%
De Kalb	15,300	15,130	99%
Delaware	46,200	45,600	99%
Dubois	15,000	14,850	99%
Elkhart	69,700	67,660	97%
Fayette	10,100	9,980	99%
Floyd	28,000	27,640	99%
Fountain	7,100	6,990	98%
Franklin	8,000	7,860	98%
Fulton	8,500	8,440	99%
Gibson	12,800	12,670	99%
Grant	27,500	27,220	99%
Greene	13,500	13,180	98%
Hamilton	72,500	71,980	99%
Hancock	21,000	20,750	99%
Harrison	12,800	12,670	99%
Hendricks	39,200	38,910	99%
Henry	19,200	18,880	98%
Howard	34,900	34,450	99%
Huntington	14,300	14,210	99%
Jackson	16,000	15,560	97%
Jasper	11,000	10,860	99%
Jay	8,400	8,260	98%
Jefferson	11,900	11,730	99%
Jennings	10,200	10,140	99%
Johnson	44,600	43,940	99%
Knox	15,600	15,420	99%
Kosciusko	27,800	27,180	98%
Lagrange	11,600	11,000	95%
Lake	180,900	178,300	99%
La Porte	41,600	41,100	99%
Lawrence	18,300	17,890	98%
Madison	52,900	52,450	99%
Marion	358,200	353,970	99%
Marshall	16,900	16,660	99%
Martin	3,800	3,620	95%
Miami	13,600	13,420	99%
Monroe	46,000	43,820	95%
Montgomery	15,200	15,050	99%
Morgan	25,000	24,680	99%
Newton	5,600	5,550	99%
Noble	17,500	17,250	99%
Ohio	2,100	2,080	99%
Orange	7,700	7,560	98%
Owen	8,500	8,320	98%
Parke	6,700	6,580	98%
Perry	6,900	6,810	99%
Pike	5,300	5,220	98%
Porter	54,800	54,230	99%
Posey	10,300	10,180	99%
Pulaski	5,300	5,250	99%
Putnam	12,800	12,560	98%
Randolph	11,100	10,930	98%
Ripley	9,900	9,740	98%
Rush	6,800	6,690	98%
St Joseph	103,400	102,550	99%
Scott	8,700	8,550	98%
Shelby	16,700	16,540	99%
Spencer	7,800	7,690	99%
Starke	8,700	8,610	99%
Steuben	13,100	12,880	98%
Sullivan	7,900	7,830	99%

State and County	Total Households	TV Households Number	%
Switzerland	3,600	3,550	99%
Tippecanoe	55,400	53,740	97%
Tipton	6,400	6,290	98%
Union	2,700	2,670	99%
Vanderburgh	71,900	71,200	99%
Vermillion	6,700	6,640	99%
Vigo	41,300	40,780	99%
Wabash	12,900	12,640	98%
Warren	3,100	3,030	98%
Warrick	19,500	19,340	99%
Washington	10,500	10,330	98%
Wayne	27,900	27,420	98%
Wells	10,600	10,410	98%
White	10,000	9,830	98%
Whitley	11,700	11,600	99%

TOTALS 2,369,100 2,334,110 98%

IOWA			
State and County	Total Households	TV Households Number	%
Adair	3,500	3,490	100%
Adams	2,200	2,180	99%
Allamakee	5,600	5,440	97%
Appanoose	5,700	5,560	98%
Audubon	2,900	2,870	99%
Benton	10,100	10,020	99%
Black Hawk	49,700	49,310	99%
Boone	10,400	10,370	100%
Bremer	8,800	8,730	99%
Buchanan	7,700	7,620	99%
Buena Vista	7,600	7,540	99%
Butler	6,100	6,040	99%
Calhoun	4,700	4,690	100%
Carroll	8,200	8,160	100%
Cass	6,200	6,120	99%
Cedar	7,300	7,260	99%
Cerro Gordo	19,500	19,380	99%
Cherokee	5,100	5,070	99%
Chickasaw	5,200	5,140	99%
Clarke	3,800	3,730	98%
Clay	7,200	7,170	100%
Clayton	7,400	7,290	99%
Clinton	19,800	19,660	99%
Crawford	6,700	6,670	100%
Dallas	16,700	16,560	99%
Davis	3,300	3,250	98%
Decatur	3,400	3,330	98%
Delaware	6,800	6,740	99%
Des Moines	17,300	16,950	98%
Dickinson	7,200	7,170	100%
Dubuque	32,800	32,470	99%
Emmet	4,400	4,360	99%
Fayette	8,500	8,390	99%
Floyd	7,000	6,940	99%
Franklin	4,600	4,550	99%
Fremont	3,100	3,060	99%
Greene	4,500	4,470	99%
Grundy	4,800	4,750	99%
Guthrie	4,900	4,860	99%
Hamilton	6,700	6,660	99%
Hancock	4,800	4,730	99%
Hardin	7,800	7,720	99%
Harrison	6,300	6,270	100%
Henry	7,600	7,470	98%
Howard	4,100	4,040	99%
Humboldt	4,400	4,370	99%
Ida	3,100	3,080	99%
Iowa	6,500	6,440	99%
Jackson	8,000	7,910	99%
Jasper	15,000	14,900	99%
Jefferson	6,600	6,370	97%
Johnson	43,000	41,810	97%
Jones	7,300	7,230	99%
Keokuk	4,500	4,430	98%
Kossuth	6,800	6,700	99%
Lee	15,100	14,930	99%
Linn	77,600	76,730	99%
Louisa	4,700	4,640	99%

TV Households

State and County	Total Households	TV Households Number	%
Lucas	3,800	3,730	98%
Lyon	4,300	4,030	94%
Madison	5,500	5,450	99%
Mahaska	8,900	8,730	98%
Marion	12,300	12,140	99%
Marshall	15,900	15,800	99%
Mills	5,300	5,240	99%
Mitchell	4,300	4,210	98%
Monona	4,200	4,180	100%
Monroe	3,200	3,110	97%
Montgomery	5,100	5,020	98%
Muscatine	15,700	15,590	99%
Obrien	6,000	5,960	99%
Osceola	2,800	2,750	98%
Page	6,700	6,620	99%
Palo Alto	4,000	3,950	99%
Plymouth	9,300	9,220	99%
Pocahontas	3,700	3,680	99%
Polk	153,400	151,680	99%
Pottawattamie	34,000	33,630	99%
Poweshiek	7,100	6,980	98%
Ringgold	2,200	2,180	99%
Sac	4,700	4,670	99%
Scott	62,300	61,650	99%
Shelby	5,200	5,160	99%
Sioux	10,600	10,260	97%
Story	29,600	29,160	99%
Tama	7,200	7,150	99%
Taylor	2,900	2,860	99%
Union	5,200	5,100	98%
Van Buren	3,100	3,070	99%
Wapello	14,900	14,720	99%
Warren	14,900	14,850	100%
Washington	8,200	7,860	96%
Wayne	3,000	2,950	98%
Webster	16,200	16,030	99%
Winneshiek	4,600	4,570	99%
Winneshiek	7,200	7,130	99%
Woodbury	40,000	39,690	99%
Worth	3,300	3,270	99%
Wright	6,000	5,910	99%
TOTALS	1,157,400	1,143,730	99%

KANSAS

Allen	5,600	5,490	98%
Anderson	3,400	3,340	98%
Atchison	6,000	5,930	99%
Barber	2,100	2,090	100%
Barton	11,000	10,930	99%
Bourbon	6,200	6,110	99%
Brown	4,300	4,160	97%
Butler	22,100	21,630	98%
Chase	1,200	1,180	98%
Chautauqua	1,900	1,870	98%
Cherokee	9,100	8,960	98%
Cheyenne	1,500	1,480	99%
Clark	1,000	980	98%
Clay	3,600	3,530	98%
Cloud	4,100	3,890	95%
Coffey	3,700	3,580	97%
Comanche	900	880	98%
Cowley	13,700	13,370	98%
Crawford	15,900	15,710	99%
Decatur	1,400	1,370	98%
Dickinson	7,900	7,710	98%
Doniphan	3,100	3,100	100%
Douglas	38,600	37,840	98%
Edwards	1,700	1,680	99%
Elk	1,600	1,570	98%
Ellis	10,800	10,680	99%
Ellsworth	2,400	2,380	99%
Finney	13,400	13,160	98%
Ford	11,800	11,510	98%

State and County	Total Households	TV Households Number	%
Franklin	9,700	9,540	98%
Geary	9,600	9,260	96%
Gove	1,200	1,090	91%
Graham	1,200	1,170	98%
Grant	2,600	2,530	97%
Gray	2,100	1,990	95%
Greeley	700	670	96%
Greenwood	3,200	3,060	96%
Hamilton	1,000	970	97%
Harper	3,000	2,920	97%
Harvey	12,600	12,330	98%
Haskell	1,500	1,450	97%
Hodgeman	800	790	99%
Jackson	4,700	4,650	99%
Jefferson	6,900	6,830	99%
Jewell	1,600	1,590	99%
Johnson	183,700	182,290	99%
Kearny	1,600	1,590	99%
Kingman	3,300	3,270	99%
Kiowa	1,400	1,310	94%
Labette	8,900	8,760	98%
Lane	900	880	98%
Leavenworth	22,000	21,730	99%
Lincoln	1,600	1,570	98%
Linn	3,700	3,660	99%
Logan	1,200	1,160	97%
Lyon	13,600	13,360	98%
Mcpherson	11,600	10,960	94%
Manon	5,300	5,180	98%
Marshall	4,400	4,340	99%
Meade	1,900	1,890	99%
Miami	10,700	10,600	99%
Mitchell	2,900	2,860	99%
Montgomery	14,600	14,320	98%
Morris	2,400	2,380	99%
Morton	1,400	1,350	96%
Nemaha	4,300	4,110	96%
Neosho	6,700	6,660	99%
Ness	1,700	1,670	98%
Norton	2,300	2,290	100%
Osage	6,600	6,520	99%
Osborne	1,900	1,870	98%
Ottawa	2,500	2,460	98%
Pawnee	2,800	2,780	99%
Phillips	2,700	2,670	99%
Pottawatomie	6,900	6,730	98%
Pratt	4,000	3,940	99%
Rawlins	1,400	1,350	96%
Reno	25,600	25,030	98%
Republic	2,600	2,570	99%
Rice	4,300	4,270	99%
Riley	19,700	19,240	98%
Rooks	2,400	2,380	99%
Rush	1,700	1,680	99%
Russell	3,300	3,280	99%
Saline	22,300	22,060	99%
Scott	2,100	2,030	97%
Sedgwick	180,700	178,190	99%
Seward	8,000	7,860	98%
Shawnee	68,600	67,720	99%
Sheridan	1,200	1,190	99%
Sherman	2,900	2,860	99%
Smith	2,000	1,990	100%
Stafford	2,200	2,180	99%
Stanton	900	880	98%
Stevens	1,900	1,860	98%
Sumner	9,800	9,710	99%
Thomas	3,100	3,070	99%
Trego	1,600	1,580	99%
Wabaunsee	2,700	2,660	99%
Wallace	700	660	94%
Washington	2,700	2,610	97%
Wichita	1,000	970	97%
Wilson	4,300	4,180	97%
Woodson	1,700	1,630	96%
Wyandotte	59,600	58,900	99%
TOTALS	1,052,900	1,036,700	98%

State and County	Total Households	TV Households Number	%
KENTUCKY			
Adair	6,900	6,690	97%
Allen	7,500	7,300	97%
Anderson	7,600	7,530	99%
Ballard	3,300	3,270	99%
Barren	15,500	15,240	98%
Bath	4,400	4,320	98%
Bell	11,000	10,710	97%
Boone	33,100	32,710	99%
Bourbon	7,500	7,410	99%
Boyd	20,000	19,770	99%
Boyle	10,500	10,330	98%
Bracken	3,000	2,950	98%
Breathitt	6,000	5,460	91%
Breckinridge	7,700	7,510	98%
Bullitt	22,100	21,760	98%
Butler	4,900	4,840	99%
Caldwell	5,400	5,300	98%
Calloway	13,600	13,330	98%
Campbell	33,900	33,560	99%
Carlisle	2,300	2,280	99%
Carroll	3,700	3,650	99%
Carter	9,900	9,720	98%
Casey	6,200	5,920	95%
Christian	25,300	24,980	99%
Clark	12,800	12,690	99%
Clay	8,500	8,070	95%
Clinton	4,000	3,800	95%
Crittenden	3,900	3,870	99%
Cumberland	2,900	2,790	96%
Daviess	36,200	35,760	99%
Edmonson	4,600	4,470	97%
Elliott	2,300	2,260	98%
Estill	5,900	5,660	96%
Fayette	108,300	106,980	99%
Fleming	5,400	5,270	98%
Floyd	15,700	15,310	98%
Franklin	19,700	19,480	99%
Fulton	3,300	3,260	99%
Gallatin	3,000	2,910	97%
Garrard	6,000	5,900	98%
Grant	8,500	8,380	99%
Graves	15,700	15,500	99%
Grayson	9,700	9,490	98%
Green	4,800	4,730	99%
Greenup	13,800	13,620	99%
Hancock	3,100	3,040	98%
Hardin	32,600	32,220	99%
Harlan	12,100	11,800	98%
Harrison	7,200	7,080	98%
Hart	7,000	6,780	97%
Henderson	18,000	17,900	99%
Henry	6,000	5,940	99%
Hickman	2,200	2,170	99%
Hopkins	18,600	18,150	98%
Jackson	5,200	4,930	95%
Jefferson	286,900	283,890	99%
Jessamine	13,800	13,630	99%
Johnson	8,900	8,720	98%
Kenton	58,400	57,870	99%
Knott	6,200	5,950	96%
Knox	11,900	11,720	98%
Larue	5,600	5,480	98%
Laurel	20,300	19,540	96%
Lawrence	5,800	5,630	97%
Lee	2,900	2,720	94%
Leslie	4,300	4,130	96%
Letcher	9,300	9,100	98%
Lewis	5,400	5,290	98%
Lincoln	9,100	8,870	97%
Livingston	4,300	4,250	99%
Logan	10,600	10,400	98%
Lyon	2,700	2,650	98%
Mccracken	27,700	27,390	99%
Mccreary	6,400	6,180	97%
McLean	3,800	3,750	99%
Madison	26,700	26,190	98%
Magoffin	4,600	4,500	98%

State and County	Total Households	TV Households Number	%
Marion	6,500	6,380	98%
Marshall	12,600	12,510	99%
Martin	4,500	4,420	98%
Mason	6,900	6,830	99%
Meade	9,300	9,230	99%
Menifee	2,500	2,400	96%
Mercer	8,400	8,310	99%
Metcalfe	3,900	3,800	97%
Monroe	4,900	4,810	98%
Montgomery	8,700	8,560	98%
Morgan	4,700	4,460	95%
Muhlenberg	12,000	11,770	98%
Nelson	14,200	13,880	98%
Nicholas	2,600	2,550	98%
Ohio	9,000	8,850	98%
Oldham	15,400	15,260	99%
Owen	4,400	4,280	97%
Owsley	1,600	1,510	94%
Pendleton	5,500	5,440	99%
Perry	10,600	10,220	96%
Pike	25,300	24,780	98%
Powell	4,900	4,670	95%
Pulaski	22,600	22,000	97%
Robertson	800	790	99%
Rockcastle	6,500	6,200	95%
Rowan	8,000	7,770	97%
Russell	6,800	6,610	97%
Scott	12,700	12,550	99%
Shelby	13,200	13,090	99%
Simpson	6,600	6,550	99%
Spencer	4,400	4,350	99%
Taylor	9,200	8,950	97%
Todd	4,700	4,520	96%
Trigg	5,300	5,200	98%
Trimble	3,200	3,160	99%
Union	5,400	5,360	99%
Warren	36,600	36,080	99%
Washington	4,100	4,050	99%
Wayne	7,700	7,380	96%
Webster	5,600	5,500	98%
Whitley	13,900	13,570	98%
Wolfe	2,900	2,790	96%
Woodford	8,700	8,580	99%
TOTALS	1,581,200	1,554,570	98%

LOUISIANA

Acadia	21,600	21,310	99%
Allen	8,500	8,310	98%
Ascension	27,600	27,330	99%
Assumption	8,000	7,950	99%
Avoyelles	14,600	14,310	98%
Beauregard	11,800	11,360	96%
Bienville	6,000	5,890	98%
Bossier	36,800	36,370	99%
Caddo	98,900	97,600	99%
Calcasieu	69,400	68,260	98%
Caldwell	3,900	3,820	98%
Cameron	3,600	3,550	99%
Catahoula	4,100	3,890	95%
Claiborne	6,000	5,890	98%
Concordia	7,300	7,150	98%
De Soto	9,600	9,360	98%
E Baton Rouge	157,200	155,360	99%
East Carroll	2,900	2,820	97%
E Feliciana	6,800	6,680	98%
Evangeline	12,900	12,700	98%
Franklin	7,600	7,270	96%
Grant	6,700	6,540	98%
Iberia	25,700	25,220	98%
Iberville	10,400	10,280	99%
Jackson	5,900	5,790	98%
Jefferson	174,800	173,310	99%
Jeff Davis	11,500	11,380	99%
Lafayette	74,800	73,900	99%
Lafourche	31,700	31,460	99%
La Salle	5,400	5,310	98%

TV Households

State and County	Total Households	TV Households Number	%
Lincoln	14,700	14,470	98%
Livingston	33,200	32,720	99%
Madison	5,100	4,980	98%
Morehouse	11,000	10,780	98%
Natchitoches	14,300	13,820	97%
Orleans	185,400	182,320	98%
Ouachita	54,000	53,270	99%
Plaquemines	8,800	8,710	99%
Pointe Coupee	8,200	8,030	98%
Rapides	45,200	44,550	99%
Red River	3,400	3,340	98%
Richland	7,700	7,570	98%
Sabine	9,100	8,880	98%
St Bernard	24,300	24,160	99%
St Charles	17,400	17,200	99%
St Helena	3,700	3,630	98%
St James	6,900	6,820	99%
St John Bapt	14,500	14,360	99%
St Landry	32,000	31,470	98%
St Martin	16,900	16,610	98%
St Mary	18,600	18,320	98%
St Tammany	72,800	71,790	99%
Tangipahoa	36,800	35,980	98%
Tensas	2,300	2,260	98%
Terrebonne	35,900	35,590	99%
Union	8,800	8,710	99%
Vermilion	20,100	19,920	99%
Vernon	17,000	16,520	97%
Washington	16,300	15,490	95%
Webster	16,500	16,290	99%
W Baton Rouge	8,000	7,910	99%
West Carroll	4,500	4,450	99%
W Feliciana	3,400	3,330	98%
Winn	6,100	5,970	98%
TOTALS	1,654,900	1,630,590	98%

MAINE

Androscoggin	40,500	40,080	99%
Aroostook	27,900	27,470	98%
Cumberland	108,700	106,770	98%
Franklin	11,400	11,100	97%
Hancock	21,300	20,850	98%
Kennebec	45,700	44,970	98%
Knox	16,600	16,170	97%
Lincoln	13,900	13,720	99%
Oxford	22,000	21,580	98%
Penobscot	55,600	54,880	99%
Piscataquis	6,900	6,770	98%
Sagadahoc	13,700	13,410	98%
Somerset	19,900	19,470	98%
Waldo	14,300	14,070	98%
Washington	13,200	12,890	98%
York	73,800	73,170	99%
TOTALS	505,400	497,370	98%

MARYLAND

Allegany	29,700	29,310	99%
Anne Arundel	178,400	177,040	99%
Baltimore	305,000	301,310	99%
Calvert	26,500	25,830	97%
Caroline	11,300	11,200	99%
Carroll	55,200	54,340	98%
Cecil	31,400	30,870	98%
Charles	41,700	41,210	99%
Dorchester	12,500	12,360	99%
Frederick	72,700	71,620	99%
Garrett	11,100	10,660	96%
Harford	79,700	78,970	99%
Howard	96,800	96,140	99%
Kent	7,500	7,370	98%
Montgomery	338,600	334,710	99%
Prince George	290,100	287,260	99%

State and County	Total Households	TV Households Number	%
Queen Annes	15,900	15,720	99%
St Marys	29,900	29,470	99%
Somerset	7,700	7,590	99%
Talbot	14,300	14,020	98%
Washington	50,200	49,200	98%
Wicomico	32,800	32,440	99%
Worcester	19,500	19,090	98%
Baltimore City	240,400	236,550	98%
TOTALS	1,998,900	1,974,280	99%

MASSACHUSETTS

Barnstable	98,400	96,870	98%
Berkshire	54,300	53,120	98%
Bristol	204,400	203,010	99%
Dukes	6,600	6,480	98%
Essex	281,700	278,550	99%
Franklin	29,200	28,230	97%
Hampden	173,900	172,180	99%
Hampshire	55,300	53,610	97%
Middlesex	562,100	552,490	98%
Nantucket	4,100	4,020	98%
Norfolk	250,800	248,320	99%
Plymouth	168,500	167,220	99%
Suffolk	274,900	266,130	97%
Worcester	286,300	283,750	99%
TOTALS	2,450,500	2,413,980	98%

MICHIGAN

Alcona	5,300	5,200	98%
Alger	3,500	3,440	98%
Allegan	39,100	38,560	99%
Alpena	12,300	12,090	98%
Antrim	9,400	9,260	99%
Arenac	6,600	6,550	99%
Baraga	3,300	3,240	98%
Barry	21,300	21,120	99%
Bay	42,400	42,200	100%
Benzie	6,800	6,640	98%
Berrien	62,800	62,020	99%
Branch	16,500	16,260	99%
Calhoun	54,100	53,610	99%
Cass	19,500	19,340	99%
Charlevoix	10,400	10,270	99%
Cheboygan	10,800	10,630	98%
Chippewa	13,400	13,220	99%
Clare	12,800	12,660	99%
Clinton	23,700	23,500	99%
Crawford	5,400	5,340	99%
Delta	15,100	14,980	99%
Dickinson	11,400	11,290	99%
Eaton	39,400	38,970	99%
Emmet	12,600	12,320	98%
Genesee	168,900	167,520	99%
Gladwin	10,400	10,320	99%
Gogebic	7,500	7,280	97%
Gr Traverse	30,900	30,540	99%
Gratiot	15,200	14,970	98%
Hillsdale	17,700	17,420	98%
Houghton	13,800	12,760	92%
Huron	13,900	13,680	98%
Ingham	103,200	101,480	98%
Ionia	20,100	19,980	99%
Iosco	10,700	10,550	99%
Iron	5,600	5,480	98%
Isabella	21,600	21,340	99%
Jackson	57,600	56,970	99%
Kalamazoo	91,500	90,250	99%
Kalkaska	6,300	6,240	99%
Kent	217,600	214,950	99%
Keweenaw	1,400	1,380	99%
Lake	5,100	5,040	99%
Lapeer	30,600	30,140	98%

State and County	Total Households	TV Households Number	%
Leelanau	8,300	8,190	99%
Lenawee	35,700	35,380	99%
Livingston	56,900	56,410	99%
Luce	2,400	2,370	99%
MacKinnac	5,000	4,900	98%
Macomb	305,000	302,830	99%
Manistee	10,100	9,990	99%
Marquette	23,500	23,180	99%
Mason	11,600	11,400	98%
Mecosta	14,400	14,090	98%
Menominee	10,300	10,220	99%
Midland	31,700	31,500	99%
Missaukee	5,500	5,460	99%
Monroe	53,000	52,630	99%
Montcalm	22,500	22,010	98%
Montmorency	4,000	3,880	97%
Muskegon	64,000	63,330	99%
Newaygo	18,300	17,900	98%
Oakland	471,600	468,440	99%
Oceana	10,000	9,690	97%
Ogemaw	8,900	8,860	100%
Ontonagon	3,100	3,020	97%
Osceola	8,900	8,740	98%
Oscoda	4,200	3,880	92%
Otsego	9,100	9,010	99%
Ottawa	84,400	83,360	99%
Presque Isle	6,100	5,960	98%
Roscommon	11,600	11,490	99%
Saginaw	79,500	78,900	99%
St Clair	62,200	61,630	99%
St Joseph	23,800	23,030	97%
Sanilac	17,000	16,790	99%
Schoolcraft	3,700	3,630	98%
Shiawassee	26,400	26,140	99%
Tuscola	21,400	21,210	99%
Van Buren	28,500	28,160	99%
Washtenaw	125,700	122,480	97%
Wayne	776,400	767,320	99%
Wexford	12,000	11,880	99%
TOTALS	3,784,200	3,740,290	98%

MINNESOTA

Aitkin	6,600	6,490	98%
Anoka	106,600	105,790	99%
Becker	11,800	11,540	98%
Beltrami	14,600	14,300	98%
Benton	12,800	12,700	99%
Big Stone	2,400	2,380	99%
Bl Erth-Ncl-S	25,300	24,950	99%
Brown	10,400	10,310	99%
Carlton	12,200	12,050	99%
Carver	26,200	26,140	100%
Cass	11,000	10,820	98%
Chippewa	5,200	5,140	99%
Chisago	15,300	15,200	99%
Clay	18,500	18,400	99%
Clearwater	3,300	3,210	97%
Cook	2,400	2,220	93%
Cottonwood	4,900	4,810	98%
Crow Wing	22,900	22,570	99%
Dakota	134,900	134,170	99%
Dodge	6,600	6,540	99%
Douglas	12,900	12,750	99%
Faribault	6,700	6,600	99%
Fillmore	8,100	7,990	99%
Freeborn	12,900	12,820	99%
Goodhue	16,800	16,560	99%
Grant	2,600	2,580	99%
Hennepin	463,500	455,020	98%
Houston	7,500	7,410	99%
Hubbard	7,500	7,390	99%
Isanti	11,200	11,020	98%
Itasca	17,300	17,080	99%
Jackson	4,300	4,210	98%
Kanabec	5,700	5,520	97%
Kandiyohi	16,000	15,840	99%

State and County	Total Households	TV Households Number	%
Kittson	2,200	2,170	99%
Koochiching	5,200	5,040	97%
Lac Qui Parle	3,300	3,270	99%
Lake	4,700	4,640	99%
Lake Of Woods	1,600	1,530	96%
Le Sueur	10,000	9,780	98%
Lincoln	2,700	2,660	99%
Lyon	9,800	9,630	98%
Mcleod	13,400	13,290	99%
Mahnomen	1,800	1,750	97%
Marshall	4,000	3,950	99%
Martin	8,900	8,780	99%
Meeker	8,900	8,810	99%
Mille Lacs	8,600	8,470	98%
Morrison	11,600	11,390	98%
Mower	15,900	15,830	100%
Murray	3,700	3,670	99%
Nicollet-N	5,200	5,110	98%
Nobles	7,900	7,850	99%
Norman	3,000	2,930	98%
Olmsted	49,000	48,210	98%
Otter Tail	23,300	22,770	98%
Pennington	5,300	5,210	98%
Pine	9,800	9,430	96%
Pipestone	3,800	3,670	97%
Polk	11,500	11,390	99%
Pope	4,300	4,290	100%
Ramsey	203,500	200,550	99%
Red Lake	1,700	1,650	97%
Redwood	6,500	6,370	98%
Renville	6,800	6,740	99%
Rice	20,000	19,690	98%
Rock	3,600	3,550	99%
Roseau	5,900	5,720	97%
St Louis	81,400	79,930	98%
Scott	32,400	32,180	99%
Sherburne	22,700	22,430	99%
Sibley	5,900	5,830	99%
Steams	46,600	45,970	99%
Steele	13,000	12,850	99%
Stevens	3,500	3,250	93%
Swift	4,800	4,740	99%
Todd	9,300	9,080	98%
Traverse	1,800	1,760	98%
Wabasha	8,400	8,190	98%
Wadena	5,300	5,060	95%
Waseca	7,600	7,480	98%
Washington	73,800	73,370	99%
Watsonwan	4,700	4,650	99%
Wilkin	2,800	2,790	100%
Winona	18,200	17,820	98%
Wright	32,300	31,870	99%
Yellow Med	4,400	4,350	99%
TOTALS	1,913,200	1,885,910	98%

MISSISSIPPI

Adams	13,200	12,890	98%
Alcorn	14,300	13,930	97%
Amite	5,300	5,160	97%
Attala	7,700	7,540	98%
Benton	2,900	2,870	99%
Bolivar	12,900	12,520	97%
Calhoun	6,000	5,900	98%
Carroll	4,100	4,010	98%
Chickasaw	7,300	7,140	98%
Choctaw	3,500	3,370	96%
Claiborne	3,500	3,370	96%
Clarke	7,000	6,890	98%
Clay	7,800	7,640	98%
Coahoma	10,300	9,930	96%
Copiah	10,100	9,850	98%
Covington	7,300	7,070	97%
De Soto	40,400	39,760	98%
Forrest	27,800	27,240	98%
Franklin	3,300	3,190	97%
George	7,100	6,920	97%

TV Households

State and County	Total Households	TV Households Number	%	State and County	Total Households	TV Households Number	%
Greene	3,900	3,830	98%	Butler	16,500	16,180	98%
Grenada	8,300	8,130	98%	Caldwell	3,400	3,370	99%
Hancock	17,600	17,270	98%	Callaway	14,600	14,350	98%
Harrison	71,800	70,660	98%	Camden	16,100	15,830	98%
Hinds	91,600	90,610	99%	Cape Girardeau	27,700	27,310	99%
Holmes	7,400	7,160	97%	Carroll	4,300	4,230	98%
Humphreys	3,600	3,530	98%	Carter	2,200	2,130	97%
Issaquena	700	690	99%	Cass	31,300	30,870	99%
Itawamba	9,200	9,080	99%	Cedar	5,900	5,740	97%
Jackson	48,700	47,930	98%	Chariton	3,500	3,450	99%
Jasper	6,800	6,660	98%	Christian	21,500	21,080	98%
Jefferson	3,200	3,110	97%	Clark	2,800	2,780	99%
Jeff Davis	5,000	4,890	98%	Clay	74,200	73,560	99%
Jones	24,600	24,240	99%	Clinton	6,800	6,710	99%
Kemper	3,700	3,560	96%	Cole	26,900	26,610	99%
Lafayette	14,900	14,650	98%	Cooper	5,900	5,770	98%
Lamar	15,200	14,880	98%	Crawford	9,000	8,910	99%
Lauderdale	30,700	30,230	98%	Dade	3,300	3,250	98%
Lawrence	5,000	4,890	98%	Dallas	6,400	6,300	98%
Leake	8,300	8,130	98%	Daviess	3,100	3,020	97%
Lee	30,100	29,690	99%	De Kalb	3,300	3,240	98%
Leflore	13,100	12,770	97%	Dent	5,800	5,670	98%
Lincoln	12,800	12,470	97%	Douglas	5,100	4,980	98%
Lowndes	23,200	22,910	99%	Dunklin	13,300	13,120	99%
Madison	29,700	29,060	98%	Franklin	34,700	34,150	98%
Marion	9,700	9,210	95%	Gasconade	6,500	6,440	99%
Marshall	12,300	11,910	97%	Gentry	2,800	2,770	99%
Monroe	14,500	14,200	98%	Greene	96,300	94,720	98%
Montgomery	4,500	4,370	97%	Grundy	4,400	4,340	99%
Neshoba	10,600	10,300	97%	Harrison	3,900	3,770	97%
Newton	8,200	8,060	98%	Henry	9,200	9,010	98%
Noxubee	4,100	3,720	91%	Hickory	4,100	4,050	99%
Oktibbeha	15,100	14,850	98%	Holt	2,300	2,270	99%
Panola	12,300	12,100	98%	Howard	3,700	3,640	98%
Pearl River	19,000	18,560	98%	Howell	15,400	15,050	98%
Perry	4,300	4,230	98%	Iron	4,100	3,980	97%
Pike	14,400	14,030	97%	Jackson	267,800	263,730	98%
Pontotoc	10,600	10,290	97%	Jasper	43,400	42,830	99%
Prentiss	10,000	9,840	98%	Jefferson	71,600	70,880	99%
Quitman	3,500	3,380	97%	Johnson	17,700	17,140	97%
Rankin	41,700	41,180	99%	Knox	1,900	1,870	98%
Scott	10,600	10,370	98%	Laclede	12,800	12,580	98%
Sharkey	2,100	2,050	98%	Lafayette	12,900	12,740	99%
Simpson	10,400	10,230	98%	Lawrence	14,200	13,820	97%
Smith	6,300	6,210	99%	Lewis	3,700	3,650	99%
Stone	5,200	5,070	98%	Lincoln	14,800	14,620	99%
Sunflower	9,600	9,400	98%	Linn	5,900	5,800	98%
Tallahatchie	5,100	4,940	97%	Livingston	5,700	5,630	99%
Tate	9,000	8,840	98%	McDonald	8,400	8,170	97%
Tippah	8,000	7,890	99%	Macon	6,500	6,270	96%
Tishomingo	8,100	7,860	97%	Madison	4,700	4,620	98%
Tunica	3,100	3,020	97%	Maries	3,200	3,140	98%
Union	10,300	10,140	98%	Marion	11,200	11,050	99%
Walthall	5,200	4,990	96%	Mercer	1,600	1,580	99%
Warren	18,800	18,460	98%	Miller	9,300	9,130	98%
Washington	21,500	20,870	97%	Mississippi	5,000	4,950	99%
Wayne	8,000	7,820	98%	Moniteau	5,500	5,380	98%
Webster	4,100	4,030	98%	Monroe	3,800	3,750	99%
Wilkinson	3,800	3,680	97%	Montgomery	4,700	4,620	98%
Winston	7,500	7,390	99%	Morgan	8,300	7,800	94%
Yalobusha	5,300	5,140	97%	New Madrid	7,300	7,150	98%
Yazoo	9,900	9,680	98%	Newton	21,000	20,690	99%
TOTALS	1,057,600	1,036,530	98%	Nodaway	7,700	7,570	98%
MISSOURI				Oregon	4,200	4,080	97%
Adair	9,300	9,000	97%	Osage	4,600	4,580	100%
Andrew	6,400	6,370	100%	Ozark	4,200	3,990	95%
Atchison	2,800	2,760	99%	Pemiscot	7,800	7,650	98%
Audrain	10,300	10,150	99%	Perry	6,800	6,730	99%
Barry	14,100	13,860	98%	Pettis	16,000	15,540	97%
Barton	5,300	5,240	99%	Phelps	15,500	15,070	97%
Bates	6,800	6,630	98%	Pike	7,300	7,060	97%
Benton	7,900	7,650	97%	Platte	29,700	29,410	99%
Bollinger	4,500	4,400	98%	Polk	10,300	10,130	98%
Boone	53,200	52,260	98%	Pulaski	14,000	13,850	99%
Buchanan	34,100	33,720	99%	Putnam	2,200	2,160	98%
				Ralls	3,900	3,890	100%
				Randolph	8,300	8,160	98%
				Ray	8,900	8,730	98%
				Reynolds	2,600	2,380	92%
				Ripley	5,500	5,200	95%

State and County	Total Households	TV Households Number	%
St Charles	106,300	105,380	99%
St Clair	4,000	3,900	98%
St Francois	20,600	20,390	99%
St Louis	399,500	394,030	99%
Ste Genevieve	6,700	6,610	99%
Saline	9,000	8,900	99%
Schuyler	1,700	1,650	97%
Scotland	2,100	2,020	96%
Scott	15,400	15,210	99%
Shannon	3,000	2,890	96%
Shelby	2,800	2,770	99%
Stoddard	12,100	11,950	99%
Stone	12,700	12,490	98%
Sullivan	3,000	2,940	98%
Taney	17,100	16,770	98%
Texas	9,400	9,220	98%
Vernon	8,200	8,050	98%
Warren	9,300	9,210	99%
Washington	8,500	8,370	98%
Wayne	5,200	5,090	98%
Webster	11,800	11,540	98%
Worth	1,000	990	99%
Wright	7,400	7,130	96%
St Louis-Ind	142,600	140,080	98%
TOTALS	2,206,800	2,172,040	98%

MONTANA

Beaverhead	3,800	3,480	92%
Big Horn	3,900	3,810	98%
Blaine	2,500	2,370	95%
Broadwater	1,600	1,520	95%
Carbon	3,900	3,660	94%
Carter	600	590	98%
Cascade	31,000	30,510	98%
Chouteau	2,000	1,970	99%
Custer	4,800	4,670	97%
Daniels	800	780	98%
Dawson	3,600	3,520	98%
Deer Lodge	3,900	3,850	99%
Fallon	1,100	1,050	95%
Fergus	4,500	4,250	94%
Flathead	30,700	29,290	95%
Gallatin	27,700	26,220	95%
Garfield	600	580	97%
Glacier	4,200	4,060	97%
Golden Valley	300	290	97%
Granite	1,200	1,160	97%
Hill	6,300	6,000	95%
Jefferson	3,800	3,690	97%
Judith Basin	900	860	96%
Lake	10,500	10,220	97%
Lewis & Clark	23,000	22,210	97%
Liberty	800	780	98%
Lincoln	7,400	6,820	92%
McCone	800	790	99%
Madison	2,800	2,650	95%
Meagher	700	660	94%
Mineral	1,500	1,480	99%
Missoula	39,000	37,080	95%
Musselshell	1,900	1,780	94%
Park	6,300	5,810	92%
Petroleum	200	180	90%
Phillips	1,700	1,620	95%
Pondera	2,300	2,240	97%
Powder River	800	780	98%
Powell	2,400	2,260	94%
Prairie	400	380	95%
Ravalli	15,300	14,710	96%
Richland	3,700	3,640	98%
Roosevelt	3,500	3,400	97%
Rosebud	3,100	2,980	96%
Sanders	4,400	4,280	97%
Sheridan	1,700	1,680	99%
Silver Bow	14,300	14,060	98%
Stillwater	3,300	3,220	98%
Sweet Grass	1,400	1,340	96%

State and County	Total Households	TV Households Number	%
Teton	2,400	2,290	95%
Toole	2,200	2,160	98%
Treasure	300	290	97%
Valley	3,100	3,040	98%
Wheatland	900	870	97%
Wibaux	600	590	98%
Yellowstone	53,400	52,500	98%
TOTALS	359,800	346,970	96%

NEBRASKA

Adams	12,200	12,130	99%
Antelope	3,100	3,030	98%
Arthur	200	200	100%
Banner	300	300	100%
Blaine	300	290	97%
Boone	2,500	2,470	99%
Box Butte	4,500	4,470	99%
Boyd	1,000	990	99%
Brown	1,500	1,460	97%
Buffalo	16,000	15,870	99%
Burt	3,100	3,090	100%
Butler	3,400	3,360	99%
Cass	9,200	9,140	99%
Cedar	3,500	3,470	99%
Chase	1,600	1,570	98%
Cherry	2,300	2,200	96%
Cheyenne	4,000	3,920	98%
Clay	2,800	2,790	100%
Colfax	4,500	4,430	98%
Cuming	3,900	3,860	99%
Custer	4,800	4,650	97%
Dakota	7,600	7,560	99%
Dawes	3,400	3,310	97%
Dawson	10,000	9,830	98%
Deuel	900	890	99%
Dixon	2,400	2,380	99%
Dodge	14,600	14,470	99%
Douglas	184,100	181,410	99%
Dundy	1,100	1,080	98%
Fillmore	2,700	2,660	99%
Franklin	1,500	1,490	99%
Frontier	1,200	1,180	98%
Furnas	2,400	2,340	98%
Gage	9,200	9,140	99%
Garden	1,000	980	98%
Garfield	800	800	100%
Gosper	700	700	100%
Grant	300	290	97%
Greeley	1,000	970	97%
Hall	21,000	20,830	99%
Hamilton	3,300	3,240	98%
Harlan	1,600	1,580	99%
Hayes	500	500	100%
Hitchcock	1,300	1,280	98%
Holt	4,300	4,240	99%
Hooker	300	300	100%
Howard	2,700	2,680	99%
Jefferson	3,700	3,660	99%
Johnson	1,900	1,880	99%
Kearney	2,600	2,580	99%
Keith	3,600	3,560	99%
Keya Paha	400	390	98%
Kimball	1,700	1,690	99%
Knox	3,900	3,840	98%
Lancaster	100,800	99,460	99%
Lincoln	13,900	13,690	98%
Logan	300	300	100%
Loup	400	400	100%
Mcpherson	200	190	95%
Madison	13,700	13,550	99%
Merrick	3,100	3,040	98%
Morrill	2,200	2,160	98%
Nance	1,600	1,570	98%
Nemaha	3,000	2,980	99%
Nuckolls	2,200	2,170	99%
Otoe	6,400	6,350	99%

TV Households

State and County	Total Households	TV Households Number	%
Pawnee	1,300	1,270	98%
Perkins	1,400	1,390	99%
Phelps	3,800	3,770	99%
Pierce	2,900	2,870	99%
Platte	12,000	11,920	99%
Polk	2,300	2,290	100%
Red Willow	4,700	4,650	99%
Richardson	4,100	4,060	99%
Rock	800	800	100%
Saline	5,200	5,160	99%
Sarpy	42,400	42,060	99%
Saunders	7,600	7,550	99%
Scotts Bluff	14,900	14,630	98%
Seward	6,300	6,160	98%
Sheridan	2,400	2,340	98%
Sherman	1,200	1,190	99%
Sioux	600	600	100%
Stanton	2,200	2,150	98%
Thayer	2,600	2,580	99%
Thomas	300	290	97%
Thurston	2,400	2,390	100%
Valley	2,000	1,970	99%
Washington	6,900	6,870	100%
Wayne	3,200	3,190	100%
Webster	1,700	1,670	98%
Wheeler	300	300	100%
York	5,600	5,560	99%
TOTALS	671,300	662,960	99%

NEVADA

Churchill	9,300	8,910	96%
Clark	573,900	565,350	99%
Douglas	16,900	16,670	99%
Elko	16,700	15,790	95%
Esmeralda	500	470	94%
Eureka	700	660	94%
Humboldt	6,000	5,770	96%
Lander	2,000	1,920	96%
Lincoln	1,400	1,350	96%
Lyon	14,400	13,970	97%
Mineral	1,900	1,820	96%
Nye	13,500	12,980	96%
Pershing	2,800	2,680	96%
Storey	1,200	1,170	98%
Washoe	142,900	138,780	97%
White Pine	3,200	2,990	93%
Carson City	21,300	20,830	98%
TOTALS	828,600	812,110	96%

NEW HAMPSHIRE

Belknap	22,800	22,380	98%
Carroll	18,800	18,240	97%
Cheshire	28,600	27,560	96%
Coos	13,500	13,260	98%
Grafton	31,300	30,210	97%
Hillsborough	148,400	146,650	99%
Merrimack	53,400	52,480	98%
Rockingham	105,600	104,440	99%
Strafford	42,700	42,110	99%
Sullivan	16,200	15,700	97%
TOTALS	481,300	473,030	98%

NEW JERSEY

Atlantic	97,600	96,350	99%
Bergen	336,900	334,370	99%
Burlington	151,200	150,100	99%
Camden	181,600	179,890	99%
Cape May	41,300	40,620	98%

State and County	Total Households	TV Households Number	%
Cumberland	49,000	48,510	99%
Essex	280,900	276,550	98%
Gloucester	89,000	88,280	99%
Hudson	228,100	224,380	98%
Hunterdon	44,400	43,920	99%
Mercer	128,100	126,500	99%
Middlesex	273,900	271,630	99%
Monmouth	225,800	223,660	99%
Morris	172,000	170,830	99%
Ocean	207,300	203,920	98%
Passaic	167,600	165,400	99%
Salem	23,900	23,600	99%
Somerset	115,600	114,590	99%
Sussex	50,400	49,620	98%
Union	191,900	190,310	99%
Warren	39,000	38,570	99%
TOTALS	3,095,500	3,061,600	99%

NEW MEXICO

Bernalillo	223,700	218,510	98%
Catron	1,200	1,080	90%
Chaves	22,800	22,410	98%
Cibola	8,200	7,870	96%
Colfax	5,500	5,320	97%
Curry	16,000	15,630	98%
De Baca	800	780	98%
Dona Ana	61,700	59,930	97%
Eddy	19,200	18,920	99%
Grant	11,500	10,840	94%
Guadalupe	1,700	1,620	95%
Harding	400	380	95%
Hidalgo	2,000	1,920	96%
Lea-North	17,600	17,360	99%
Lea-South	1,800	1,780	99%
Lincoln	8,500	8,100	95%
Los Alamos	7,600	7,450	98%
Luna	10,100	9,790	97%
Mckinley	20,900	19,170	92%
Mora	1,800	1,650	92%
Otero	22,600	22,170	98%
Quay	4,000	3,920	98%
Rio Arriba	14,600	13,610	93%
Roosevelt	6,500	6,370	98%
Sandoval	32,500	31,460	97%
San Juan	37,600	35,950	96%
San Miguel	10,800	9,690	90%
Santa Fe	53,900	50,920	94%
Sierra	6,400	5,960	93%
Socorro	6,600	6,420	97%
Taos	12,400	11,160	90%
Torrance	6,600	6,400	97%
Union	1,800	1,650	92%
Valencia	24,200	23,700	98%
TOTALS	683,500	659,890	96%

NEW YORK

Albany	118,100	116,400	99%
Allegany	17,400	17,050	98%
Bronx	467,000	458,550	98%
Broome	76,800	75,670	99%
Cattaraugus	31,000	30,250	98%
Cayuga	29,200	28,900	99%
Chautauqua	54,000	53,130	98%
Chemung	33,700	33,300	99%
Chenango	19,300	19,040	99%
Clinton	27,800	27,510	99%
Columbia	24,000	23,690	99%
Cortland	17,500	17,260	99%
Delaware	18,600	18,050	97%
Dutchess	100,300	98,560	98%
Erie	374,600	371,270	99%
Essex	14,400	14,100	98%

State and County	Total Households	TV Households Number	%
Franklin	18,100	17,590	97%
Fulton	21,300	21,100	99%
Genesee	22,200	22,000	99%
Greene	18,200	17,890	98%
Hamilton	2,300	2,280	99%
Herkimer	24,600	24,280	99%
Jefferson	37,400	37,160	99%
Kings	880,400	842,810	96%
Lewis	9,600	9,500	99%
Livingston	22,100	21,850	99%
Madison	24,200	23,890	99%
Monroe-Rem	188,200	186,490	99%
Rochestr City	97,200	96,020	99%
Montgomery	19,500	19,230	99%
Nassau	452,600	449,210	99%
New York	741,700	700,240	94%
Niagara	86,000	85,330	99%
Onondaga	175,400	173,510	99%
Ontario	37,800	37,400	99%
Orange	116,100	114,210	98%
Orleans	15,100	14,900	99%
Oswego	43,500	43,140	99%
Otsego	22,600	22,130	98%
Putnam	32,900	32,630	99%
Queens	827,200	814,300	98%
Rensselaer	57,600	56,890	99%
Richmond	156,500	155,120	99%
Rockland	94,500	90,940	96%
St Lawrence	38,900	38,240	98%
Saratoga	75,700	74,940	99%
Schenectady	58,600	58,040	99%
Schoharie	11,500	11,310	98%
Schuyler	7,100	6,960	98%
Seneca	12,400	12,250	99%
Steuben	37,800	37,040	98%
Suffolk	463,500	459,840	99%
Sullivan	26,600	25,180	95%
Tioga	18,900	18,600	98%
Tompkins	35,400	32,920	93%
Ulster	67,000	65,180	97%
Warren	24,900	24,500	98%
Washington	21,300	21,030	99%
Wayne	34,500	34,270	99%
Westchester	344,200	339,830	99%
Wyoming	14,100	13,960	99%
Yates	9,300	9,160	98%
Oneida-E	55,100	54,520	99%
Oneida-W	31,800	31,470	99%
TOTALS	7,057,100	6,904,010	98%

NORTH CAROLINA

Alamance	53,400	52,810	99%
Alexander	13,300	13,140	99%
Alleghany	4,500	4,450	99%
Anson	9,400	9,310	99%
Ashe	10,200	9,810	96%
Avery	6,800	6,570	97%
Beaufort	18,000	17,750	99%
Bertie	7,200	6,970	97%
Bladen	12,500	12,280	98%
Brunswick	31,100	30,470	98%
Buncombe	87,800	85,230	97%
Burke	35,800	35,100	98%
Cabarrus	53,200	52,690	99%
Caldwell	31,000	30,730	99%
Camden	2,400	2,370	99%
Carteret	25,100	24,670	98%
Caswell	9,100	8,950	98%
Catawba	57,400	56,750	99%
Chatham	20,900	20,630	99%
Cherokee	10,100	9,850	98%
Chowan	5,800	5,690	98%
Clay	4,100	3,990	97%
Cleveland	37,700	37,300	99%

State and County	Total Households	TV Households Number	%
Columbus	21,500	21,150	98%
Craven	34,200	33,750	99%
Cumberland	103,700	102,120	98%
Currituck	7,200	7,090	98%
Dare	12,800	12,520	98%
Davidson	59,500	58,510	98%
Davie	14,700	14,370	98%
Duplin	19,200	18,910	98%
Durham	93,900	92,030	98%
Edgecombe	20,100	19,770	98%
Forsyth	129,400	128,040	99%
Franklin	18,900	18,630	99%
Gaston	73,000	72,230	99%
Gates	4,000	3,920	98%
Graham	3,100	3,020	97%
Granville	17,700	17,430	98%
Greene	7,300	7,220	99%
Guilford	174,800	172,970	99%
Halifax	21,700	21,250	98%
Hamett	36,500	36,090	99%
Haywood	22,300	22,800	98%
Henderson	39,100	38,490	98%
Hertford	8,500	8,350	98%
Hoke	11,900	11,670	98%
Hyde	2,500	2,390	96%
Iredell	50,000	49,260	99%
Jackson	12,700	12,460	98%
Johnston	51,300	50,470	98%
Jones	3,800	3,730	98%
Lee	19,700	19,470	99%
Lenoir	23,400	23,080	99%
Lincoln	25,100	24,920	99%
Mcdowell	16,500	16,230	98%
Macon	13,400	13,090	98%
Madison	8,100	7,690	95%
Martin	9,700	9,570	99%
Mecklenburg	291,600	287,840	99%
Mitchell	6,200	6,080	98%
Montgomery	9,700	9,530	98%
Moore	31,900	31,440	99%
Nash	34,800	34,400	99%
New Hanover	68,600	67,640	99%
Northampton	8,500	8,280	97%
Onslow	39,200	38,710	99%
Orange	48,400	46,960	97%
Pamlico	5,400	5,320	99%
Pasquotank	13,200	13,040	99%
Pender	17,100	16,640	97%
Perquimans	4,300	4,220	98%
Person	14,100	13,880	98%
Pitt	52,600	51,840	99%
Polk	8,000	7,810	98%
Randolph	52,800	52,000	98%
Richmond	18,000	17,750	99%
Robeson	43,400	42,680	98%
Rockingham	36,900	36,510	99%
Rowan	52,500	51,630	98%
Rutherford	25,500	25,130	99%
Sampson	23,400	23,110	99%
Scotland	13,100	12,880	98%
Stanly	22,900	22,760	99%
Stokes	18,000	17,820	99%
Surry	29,500	29,210	99%
Swain	5,300	5,080	96%
Transylvania	12,100	11,810	98%
Tyrrell	1,800	1,760	98%
Union	46,300	45,600	98%
Vance	16,200	16,030	99%
Wake	267,600	264,180	99%
Warren	7,700	7,610	99%
Washington	5,200	5,110	98%
Watauga	16,300	15,410	95%
Wayne	42,400	41,860	99%
Wilkes	26,300	25,800	98%
Wilson	29,200	28,800	99%
Yadkin	15,400	15,220	99%
Yancey	7,500	7,190	96%
TOTALS	3,227,900	3,178,770	98%

TV Households

State and County	Total Households	TV Households Number	%
NORTH DAKOTA			
Adams	1,200	1,190	99%
Barnes	5,000	4,930	99%
Benson	2,500	2,440	98%
Billings	300	300	100%
Bottineau	2,900	2,890	100%
Bowman	1,600	1,560	98%
Burke	1,300	1,290	99%
Burleigh	27,700	27,420	99%
Cass	51,100	50,210	98%
Cavalier	1,900	1,870	98%
Dickey	2,200	2,160	98%
Divide	1,100	1,090	99%
Dunn	1,400	1,380	99%
Eddy	1,200	1,190	99%
Emmons	1,800	1,780	99%
Foster	1,600	1,580	99%
Golden Valley	800	790	99%
Grand Forks	24,000	23,610	98%
Grant	1,300	1,270	98%
Griggs	1,200	1,190	99%
Hettinger	1,400	1,370	98%
Kidder	1,300	1,290	99%
La Moure	1,900	1,890	99%
Logan	1,200	1,180	98%
Mchenry	2,500	2,480	99%
Mcintosh	1,600	1,580	99%
Mckenzie	2,300	2,270	99%
McLean	3,500	3,470	99%
Mercer	3,100	3,050	98%
Morton	9,800	9,720	99%
Mountrail	2,500	2,470	99%
Nelson	1,800	1,780	99%
Oliver	800	790	99%
Pembina	3,300	3,220	98%
Pierce	2,100	2,060	98%
Ramsey	4,900	4,820	98%
Ransom	2,500	2,420	97%
Renville	1,100	1,100	100%
Richland	6,700	6,610	99%
Rolette	4,800	4,720	98%
Sargent	1,800	1,780	99%
Sheridan	700	690	99%
Sioux	1,000	970	97%
Slope	300	300	100%
Stark	8,600	8,510	99%
Steele	1,000	1,000	100%
Stutsman	8,700	8,610	99%
Towner	1,400	1,370	98%
Trails	3,400	3,380	99%
Walsh	4,800	4,760	99%
Ward	22,700	22,420	99%
Wells	2,100	2,060	98%
Williams	7,900	7,820	99%
TOTALS	255,600	252,100	99%

OHIO			
Adams	10,600	10,080	95%
Allen	39,600	39,150	99%
Ashland	19,900	19,640	99%
Ashtabula	38,600	38,230	99%
Athens	21,400	20,780	97%
Auglaize	17,700	17,590	99%
Belmont	28,000	27,760	99%
Brown	15,700	15,490	99%
Butler	125,100	123,850	99%
Carroll	10,900	10,740	99%
Champaign	15,000	14,650	98%
Clark	55,200	54,630	99%
Clermont	66,100	65,420	99%
Clinton	15,700	15,570	99%
Columbiana	43,800	43,220	99%
Coshocton	14,400	13,970	97%
Crawford	18,600	18,320	98%

State and County	Total Households	TV Households Number	%
Cuyahoga	569,700	563,430	99%
Darke	19,900	19,720	99%
Defiance	14,400	14,270	99%
Delaware	42,000	41,580	99%
Erie	30,900	30,680	99%
Fairfield	46,300	45,920	99%
Fayette	10,900	10,760	99%
Franklin	434,800	429,890	99%
Fulton	15,500	15,250	98%
Gallia	11,900	11,740	99%
Geauga	32,000	31,490	98%
Greene	54,600	54,080	99%
Guemsey	16,100	15,740	98%
Hamilton	337,500	332,240	98%
Hancock	27,800	27,510	99%
Hardin	11,700	11,540	99%
Harrison	6,100	6,000	98%
Henry	10,900	10,810	99%
Highland	15,900	15,620	98%
Hocking	10,700	10,430	97%
Holmes	11,900	10,290	86%
Huron	22,300	22,050	99%
Jackson	12,500	12,190	98%
Jefferson	29,300	29,100	99%
Knox	20,700	20,540	99%
Lake	88,500	87,990	99%
Lawrence	24,000	23,770	99%
Licking	56,300	55,810	99%
Logan	18,200	17,890	98%
Lorain	103,900	103,060	99%
Lucas	177,200	175,530	99%
Madison	13,700	13,520	99%
Mahoning	100,800	99,930	99%
Marion	24,300	24,070	99%
Medina	54,700	54,300	99%
Meigs	9,200	9,050	98%
Mercer	14,300	14,150	99%
Miami	38,100	37,550	99%
Monroe	5,800	5,700	98%
Montgomery	223,800	222,030	99%
Morgan	5,600	5,510	98%
Morrow	11,600	11,440	99%
Muskingum	32,600	32,150	99%
Noble	5,500	5,390	98%
Ottawa	16,100	16,000	99%
Paulding	7,400	7,200	97%
Perry	12,500	12,300	98%
Pickaway	17,300	17,150	99%
Pike	10,800	10,620	98%
Portage	55,200	54,540	99%
Preble	15,600	15,340	98%
Putnam	11,700	11,610	99%
Richland	50,200	49,370	98%
Ross	26,300	25,910	99%
Sandusky	23,000	22,880	99%
Scioto	31,000	30,570	99%
Seneca	21,500	21,260	99%
Shelby	17,600	17,500	99%
Stark	148,100	146,310	99%
Summit	219,300	216,690	99%
Trumbull	87,000	86,290	99%
Tuscarawas	36,000	35,010	97%
Union	15,100	14,920	99%
Van Wert	11,200	11,150	100%
Vinton	5,000	4,880	98%
Warren	59,700	58,940	99%
Washington	24,900	24,420	98%
Wayne	40,900	39,310	96%
Williams	15,300	15,010	98%
Wood	44,600	44,170	99%
Wyandot	8,700	8,660	100%
TOTALS	4,412,700	4,358,810	98%

OKLAHOMA			
Adair	7,500	7,240	97%
Alfalfa	2,000	1,940	97%

State and County	Total Households	TV Households Number	%
Atoka	4,700	4,600	98%
Beaver	2,400	2,350	98%
Beckham	7,200	7,070	98%
Blaine	4,700	4,620	98%
Bryan	14,500	14,150	98%
Caddo	10,800	10,590	98%
Canadian	31,800	31,420	99%
Carter	18,000	17,740	99%
Cherokee	16,600	16,250	98%
Choctaw	6,000	5,780	96%
Cimarron	1,300	1,230	95%
Cleveland	79,400	78,450	99%
Coal	2,500	2,460	98%
Comanche	38,600	37,970	98%
Cotton	2,600	2,580	99%
Craig	5,400	5,290	98%
Creek	25,700	25,210	98%
Custer	9,500	9,240	97%
Delaware	15,400	15,060	98%
Dewey	2,200	2,150	98%
Ellis	1,800	1,750	97%
Garfield	22,100	21,720	98%
Garvin	10,600	10,410	98%
Grady	17,500	17,190	98%
Grant	2,300	2,230	97%
Greer	2,300	2,270	99%
Harmon	1,300	1,280	98%
Harper	1,600	1,540	96%
Haskell	4,900	4,800	98%
Hughes	5,700	5,690	100%
Jackson	10,300	10,080	98%
Jefferson	2,800	2,760	99%
Johnston	3,900	3,860	99%
Kay	19,100	18,770	98%
Kingfisher	5,500	5,430	99%
Kiowa	4,100	4,010	98%
Latimer	3,800	3,710	98%
Le Flore	18,300	17,820	97%
Lincoln	12,300	11,990	97%
Logan	12,100	12,000	99%
Love	3,300	3,220	98%
McClain	10,500	10,340	98%
Mccurtain	12,900	12,270	95%
Mcintosh	8,200	8,050	98%
Major	3,000	2,950	98%
Marshall	5,500	5,420	99%
Mayes	15,300	14,900	97%
Murray	4,800	4,740	99%
Muskogee	26,500	26,120	99%
Noble	4,400	4,340	99%
Nowata	4,500	4,440	99%
Okfuskee	4,000	3,870	97%
Oklahoma	266,800	263,730	99%
Okmulgee	15,500	15,160	98%
Osage	16,700	16,480	99%
Ottawa	13,500	13,250	98%
Pawnee	6,500	6,410	99%
Payne	26,700	26,130	98%
Pittsburg	16,300	16,010	98%
Pontotoc	14,000	13,780	98%
Pottawatomie	24,400	24,070	99%
Pushmataha	4,600	4,340	94%
Roger Mills	1,400	1,300	93%
Rogers	27,100	26,590	98%
Seminole	9,500	9,370	99%
Sequoyah	14,800	14,450	98%
Stephens	17,200	16,960	99%
Texas	8,000	7,840	98%
Tillman	3,400	3,360	99%
Tulsa	233,300	230,030	99%
Wagoner	21,200	20,790	98%
Washington	20,100	19,900	99%
Washita	4,700	4,640	99%
Woods	3,800	3,700	97%
Woodward	6,900	6,690	97%
TOTALS	1,350,400	1,328,340	98%

State and County	Total Households	TV Households Number	%
OREGON			
Baker	6,800	6,340	93%
Benton	29,800	28,090	94%
Clackamas	131,600	129,130	98%
Clatsop	14,400	13,860	96%
Columbia	16,800	16,350	97%
Coos	25,800	24,450	95%
Crook	7,900	7,640	97%
Curry	9,300	8,680	93%
Deschutes	48,500	46,660	96%
Douglas	39,200	37,610	96%
Gilliam	700	650	93%
Grant	3,300	3,170	96%
Hamey	3,100	2,950	95%
Hood River	8,200	7,780	95%
Jackson	74,600	72,260	97%
Jefferson	7,100	6,920	97%
Josephine	32,100	30,620	95%
Klamath	25,000	24,450	98%
Lake	2,900	2,740	94%
Lane	131,000	126,300	96%
Lincoln	19,400	18,490	95%
Linn	40,600	39,390	97%
Malheur	11,700	11,470	98%
Marion	109,700	107,210	98%
Morrow	4,600	4,200	91%
Multnomah	278,300	267,810	96%
Polk	24,000	23,400	98%
Sherman	900	890	99%
Tillamook	9,600	9,090	95%
Umatilla	27,300	26,510	97%
Union	9,500	8,980	95%
Wallowa	3,000	2,920	97%
Wasco	9,900	9,550	96%
Washington	180,600	177,710	98%
Wheeler	600	580	97%
Yamhill	30,400	29,360	97%
TOTALS	1,378,200	1,334,210	96%

State and County	Total Households	TV Households Number	%
PENNSYLVANIA			
Adams	34,300	33,530	98%
Allegheny	526,900	521,790	99%
Armstrong	28,600	28,350	99%
Beaver	71,900	71,270	99%
Bedford	19,400	18,940	98%
Berks	146,500	143,970	98%
Blair	50,600	49,990	99%
Bradford	23,900	23,450	98%
Bucks	218,700	217,150	99%
Butler	67,200	66,510	99%
Cambria	58,600	58,010	99%
Cameron	2,700	2,640	98%
Carbon	23,400	23,070	99%
Centre	47,600	45,640	96%
Chester	160,600	158,430	99%
Clarion	15,700	15,500	99%
Clearfield	32,500	32,150	99%
Clinton	14,500	14,260	98%
Columbia	24,400	24,210	99%
Crawford	34,900	34,190	98%
Cumberland	83,100	81,990	99%
Dauphin	102,800	101,690	99%
Delaware	206,500	204,440	99%
Elk	13,600	13,430	99%
Erie	105,700	104,640	99%
Fayette	58,800	58,240	99%
Forest	2,000	1,980	99%
Franklin	50,500	48,600	96%
Fulton	5,700	5,420	95%
Greene	15,000	14,700	98%
Huntingdon	16,600	16,180	97%

TV Households

State and County	Total Households	TV Households Number	%	State and County	Total Households	TV Households Number	%
Indiana	32,100	31,490	98%	Horry	84,300	83,210	99%
Jefferson	18,100	17,790	98%	Jasper	7,300	7,130	98%
Juniaata	9,000	8,830	98%	Kershaw	20,100	19,810	99%
Lackawanna	83,400	82,820	99%	Lancaster	23,700	23,430	99%
Lancaster	174,800	166,110	95%	Laurens	26,500	26,270	99%
Lawrence	36,500	36,090	99%	Lee	6,400	6,250	98%
Lebanon	46,300	44,550	96%	Lexington	85,500	84,470	99%
Lehigh	124,600	123,350	99%	Mccormick	3,600	3,560	99%
Luzerne	127,700	126,730	99%	Marion	13,000	12,790	98%
Lycorning	46,100	44,720	97%	Marlboro	10,300	10,130	98%
Mckean	17,600	17,170	98%	Newberry	14,300	14,100	99%
Mercer	46,500	45,970	99%	Oconee	27,400	26,900	98%
Mifflin	18,300	17,280	94%	Orangeburg	32,800	32,230	98%
Monroe	53,400	52,550	98%	Pickens	42,100	41,540	99%
Montgomery	297,000	295,070	99%	Richland	121,700	120,290	99%
Montour	7,000	6,780	97%	Saluda	7,100	7,020	99%
Northampton	101,600	100,170	99%	Spartanburg	96,900	95,940	99%
Northumberland	37,600	36,770	98%	Sumter	36,300	35,760	99%
Perry	16,400	15,920	97%	Union	11,700	11,570	99%
Philadelphia	575,300	565,410	98%	Williamsburg	12,600	12,440	99%
Pike	18,600	18,390	99%	York	63,800	63,190	99%
Potter	6,800	6,450	95%	TOTALS	1,536,800	1,516,550	99%
Schuylkill	60,400	59,530	99%	SOUTH DAKOTA			
Snyder	13,400	12,840	96%	Aurora	1,100	1,020	93%
Somerset	30,700	30,280	99%	Beadle	6,800	6,710	99%
Sullivan	2,600	2,510	97%	Bennett	1,100	1,070	97%
Susquehanna	16,100	15,730	98%	Bon Homme	2,600	2,570	99%
Tioga	15,600	15,120	97%	Brookings	10,400	10,150	98%
Union	14,000	13,440	96%	Brown	14,100	13,930	99%
Venango	22,200	21,770	98%	Brule	2,200	2,150	98%
Warren	17,200	16,890	98%	Buffalo	600	570	95%
Washington	79,700	79,130	99%	Butte	3,600	3,500	97%
Wayne	18,400	17,890	97%	Campbell	800	780	98%
Westmoreland	148,300	147,220	99%	Charles Mix	3,300	3,230	98%
Wyoming	10,700	10,510	98%	Clark	1,600	1,570	98%
York	150,000	147,930	99%	Clay	4,700	4,640	99%
TOTALS	4,757,200	4,685,560	98%	Codington	10,200	10,040	98%
RHODE ISLAND				Corson	1,300	1,260	97%
Bristol	19,000	18,880	99%	Custer	3,100	3,000	97%
Kent	65,600	65,170	99%	Davison	7,400	7,290	99%
Newport	33,300	33,010	99%	Day	2,600	2,560	98%
Providence	238,000	235,260	99%	Deuel	1,900	1,860	98%
Washington	45,900	45,400	99%	Dewey	1,900	1,860	98%
TOTALS	401,800	397,720	99%	Douglas	1,300	1,280	98%
SOUTH CAROLINA				Edmunds	1,600	1,580	99%
Abbeville	10,200	9,960	98%	Fall River	2,900	2,740	94%
Aiken	56,000	55,280	99%	Faulk	1,000	990	99%
Allendale	3,600	3,540	98%	Grant	3,100	3,070	99%
Anderson	67,200	66,480	99%	Gregory	1,900	1,880	99%
Bamberg	5,700	5,530	97%	Haakon	800	760	95%
Bamwell	8,700	8,530	98%	Hamlin	2,000	1,920	96%
Beaufort	47,200	46,420	98%	Hand	1,400	1,380	99%
Berkeley	48,700	48,070	99%	Hanson	1,200	1,160	97%
Calhoun	5,800	5,720	99%	Harding	600	560	93%
Charleston	120,300	118,640	99%	Hughes	6,300	6,240	99%
Cherokee	20,700	20,440	99%	Hutchinson	3,400	3,310	97%
Chester	12,800	12,620	99%	Hyde	700	680	97%
Chesterfield	16,400	16,170	99%	Jackson	900	870	97%
Clarendon	11,100	10,770	97%	Jerauld	1,100	1,070	97%
Colleton	14,200	13,930	98%	Jones	500	460	92%
Darlington	25,500	25,160	99%	Kingsbury	2,300	2,260	98%
Dillon	11,000	10,840	99%	Lake	4,100	4,050	99%
Dorchester	34,200	33,770	99%	Lawrence	8,500	8,290	98%
Edgefield	8,800	8,720	99%	Lincoln	9,400	9,300	99%
Fairfield	8,400	8,240	98%	Lyman	1,300	1,280	98%
Florence	46,600	46,090	99%	Mccook	2,200	2,180	99%
Georgetown	21,300	20,930	98%	Mcperson	1,300	1,270	98%
Greenville	150,800	148,930	99%	Marshall	1,800	1,770	98%
Greenwood	26,600	26,290	99%	Meade	8,100	7,950	98%
Hampton	7,600	7,450	98%	Mellette	700	680	97%
				Miner	1,100	1,070	97%
				Minnehaha	59,500	59,000	99%
				Moody	2,500	2,500	100%
				Pennington	34,000	33,460	98%
				Perkins	1,400	1,350	96%

State and County	Total Households	TV Households Number	%
Potter	1,300	1,290	99%
Roberts	3,800	3,730	98%
Sanborn	1,000	980	98%
Shannon	3,100	2,980	96%
Spink	2,800	2,780	99%
Stanley	1,000	980	98%
Sully	500	500	100%
Todd	2,400	2,320	97%
Tripp	2,400	2,380	99%
Turner	3,700	3,600	97%
Union	5,000	4,940	99%
Walworth	2,500	2,470	99%
Yankton	7,900	7,710	98%
Ziebach	700	660	94%
TOTALS	288,300	283,440	98%

TENNESSEE

Anderson	29,700	29,400	99%
Bedford	15,000	14,840	99%
Benton	6,900	6,680	97%
Bledsoe	4,400	4,240	96%
Blount	44,000	43,450	99%
Bradley	34,800	34,240	98%
Campbell	15,500	15,160	98%
Cannon	5,300	5,180	98%
Carroll	12,000	11,760	98%
Carter	23,200	22,850	98%
Cheatham	13,300	13,160	99%
Chester	5,900	5,740	97%
Claiborne	11,400	11,100	97%
Clay	3,300	3,230	98%
Cocke	13,300	12,970	98%
Coffee	19,700	19,140	97%
Crockett	6,100	6,040	99%
Cumberland	19,400	18,800	97%
Davidson	241,600	238,390	99%
Decatur	4,800	4,650	97%
De Kalb	7,200	6,960	97%
Dickson	17,400	17,220	99%
Dyer	14,900	14,670	98%
Fayette	10,200	9,910	97%
Fentress	6,600	6,140	93%
Franklin	15,000	14,750	98%
Gibson	20,000	19,790	99%
Giles	11,900	11,720	98%
Grainger	8,100	7,920	98%
Greene	25,400	25,030	99%
Grundy	5,200	5,080	98%
Hambien	23,300	23,020	99%
Hamilton	125,100	123,610	99%
Hancock	2,600	2,520	97%
Hardeman	10,000	9,790	98%
Hardin	10,200	9,920	97%
Hawkins	21,800	21,380	98%
Haywood	7,300	7,150	98%
Henderson	10,400	10,200	98%
Henry	13,200	12,880	98%
Hickman	8,700	8,560	98%
Houston	3,400	3,340	98%
Humphreys	7,300	7,150	98%
Jackson	4,600	4,440	97%
Jefferson	18,500	18,170	98%
Johnson	6,700	6,530	97%
Knox	160,000	158,000	99%
Lake	1,900	1,870	98%
Lauderdale	9,400	9,220	98%
Lawrence	15,700	15,070	96%
Lewis	4,700	4,550	97%
Lincoln	12,600	12,360	98%
Loudon	16,500	16,340	99%
Mcminn	20,000	19,800	99%
Mcnaury	10,000	9,790	98%
Macon	8,700	8,550	98%
Madison	36,900	36,370	99%
Marion	10,700	10,500	98%
Marshall	10,800	10,610	98%

State and County	Total Households	TV Households Number	%
Maury	27,800	27,310	98%
Meigs	4,400	4,360	99%
Monroe	15,400	15,070	98%
Montgomery	49,900	49,380	99%
Moore	1,900	1,860	98%
Morgan	7,100	6,910	97%
Obion	13,100	12,940	99%
Overton	8,300	8,110	98%
Perry	3,100	3,010	97%
Pickett	2,000	1,890	95%
Polk	6,200	6,080	98%
Putnam	25,900	25,370	98%
Rhea	11,400	11,140	98%
Roane	21,400	21,150	99%
Robertson	21,100	20,910	99%
Rutherford	71,400	70,490	99%
Scott	8,000	7,790	97%
Sequatchie	4,300	4,250	99%
Sevier	29,100	28,800	99%
Shelby	344,300	340,440	99%
Smith	7,300	7,130	98%
Stewart	5,100	5,020	98%
Sullivan	63,000	62,240	99%
Sumner	49,500	48,890	99%
Tipton	19,200	18,960	99%
Trousdale	2,900	2,840	98%
Unicoi	7,400	7,250	98%
Union	6,900	6,790	98%
Van Buren	2,100	2,040	97%
Warren	15,500	15,220	98%
Washington	43,900	43,240	98%
Wayne	5,900	5,680	96%
Weakley	13,400	13,250	99%
White	9,200	9,030	98%
Williamson	48,100	47,630	99%
Wilson	33,600	33,240	99%
TOTALS	2,271,600	2,237,610	98%

TEXAS

Anderson	15,200	14,920	98%
Andrews	4,400	4,380	100%
Angelina	29,500	28,850	98%
Aransas	9,300	9,040	97%
Archer	3,600	3,570	99%
Armstrong	1,000	990	99%
Atascosa	13,400	13,110	98%
Austin	9,300	9,100	98%
Bailey	2,400	2,340	98%
Bandera	7,900	7,650	97%
Bastrop	22,000	21,430	97%
Baylor	2,000	1,970	99%
Bee	11,200	10,900	97%
Bell	87,100	85,760	98%
Bexar	503,300	493,540	98%
Blanco	3,900	3,760	96%
Borden	300	270	90%
Bosque	7,200	7,100	99%
Bowie	33,400	32,960	99%
Brazoria	86,300	85,330	99%
Brazos	57,000	55,740	98%
Brewster	3,600	3,320	92%
Briscoe	900	890	99%
Brooks	2,800	2,690	96%
Brown	14,500	14,100	97%
Burleson	6,700	6,500	97%
Burnet	14,700	14,420	98%
Caldwell	11,100	10,920	98%
Calhoun	7,600	7,430	98%
Callahan	5,200	5,130	99%
Cameron	98,900	96,210	97%
Camp	4,500	4,410	98%
Carson	2,400	2,380	99%
Cass	11,700	11,540	99%
Castro	2,700	2,680	99%
Chambers	9,400	9,260	99%
Cherokee	17,600	17,280	98%

TV Households

State and County	Total Households	TV Households Number	%	State and County	Total Households	TV Households Number	%
Childress	2,600	2,530	97%	Irion	600	580	97%
Clay	4,400	4,370	99%	Jack	3,700	3,630	98%
Cochran	1,300	1,280	98%	Jackson	5,300	4,980	94%
Coke	1,700	1,680	99%	Jasper	12,900	12,580	98%
Coleman	4,000	3,920	98%	Jeff Davis	800	700	88%
Collin	196,100	193,830	99%	Jefferson	95,600	94,460	99%
Collingsworth	1,300	1,250	96%	Jim Hogg	1,800	1,730	96%
Colorado	8,300	8,130	98%	Jim Wells	12,900	12,540	97%
Comal	31,700	31,250	99%	Johnson	46,400	45,760	99%
Comanche	5,800	5,720	99%	Jones	8,100	8,010	99%
Concho	1,200	1,170	98%	Karnes	4,900	4,810	98%
Cooke	14,300	14,050	98%	Kaufman	26,000	25,740	99%
Coryell	20,100	19,810	99%	Kendall	9,800	9,570	98%
Cottle	1,000	960	96%	Kenedy	100	100	100%
Crane	1,300	1,280	98%	Kent	400	390	98%
Crockett	1,300	1,270	98%	Kerr	18,800	18,200	97%
Crosby	2,600	2,580	99%	Kimble	1,800	1,710	95%
Culberson	900	850	94%	King	100	90	90%
Dallam	2,100	1,970	94%	Kinney	1,200	1,100	92%
Dallas	862,200	849,010	98%	Kleberg	10,200	10,000	98%
Dawson	4,300	4,200	98%	Knox	1,900	1,860	98%
Deaf Smith	6,000	5,910	99%	Lamar	19,100	18,500	97%
Delta	2,100	2,040	97%	Lamb	5,500	5,440	99%
Denton	175,000	171,660	98%	Lampasas	7,100	6,920	97%
De Witt	7,800	7,660	98%	La Salle	1,900	1,790	94%
Dickens	1,400	1,380	99%	Lavaca	7,900	7,520	95%
Dimmit	3,000	2,790	93%	Lee	6,000	5,840	97%
Donley	1,600	1,560	98%	Leon	6,300	6,050	96%
Duval	4,300	4,130	96%	Liberty	25,100	24,570	98%
Eastland	7,300	7,030	96%	Limestone	7,900	7,770	98%
Ector	44,100	43,590	99%	Lipscomb	1,500	1,460	97%
Edwards	800	730	91%	Live Oak	4,300	4,210	98%
Ellis	39,800	39,310	99%	Llano	8,400	8,270	98%
El Paso	214,100	211,380	99%	Loving	100	100	100%
Erath	13,000	12,770	98%	Lubbock	89,700	88,760	99%
Falls	6,500	6,330	97%	Lynn	2,400	2,380	99%
Fannin	12,700	12,250	96%	Mcculloch	3,100	3,000	97%
Fayette	9,100	8,800	97%	McLennan	82,100	81,010	99%
Fisher	1,700	1,690	99%	McMullen	400	390	98%
Floyd	2,800	2,730	98%	Madison	3,700	3,640	98%
Foard	700	680	97%	Marion	4,800	4,700	98%
Fort Bend	119,100	117,480	99%	Martin	1,600	1,560	98%
Franklin	3,700	3,600	97%	Mason	1,700	1,630	96%
Freestone	7,000	6,830	98%	Matagorda	13,500	13,250	98%
Frio	5,100	4,990	98%	Maverick	13,600	12,840	94%
Gaines	4,600	4,290	93%	Medina	13,500	13,300	99%
Galveston	98,300	96,720	98%	Menard	900	850	94%
Garza	2,000	1,970	99%	Midland	44,100	43,580	99%
Gillespie	8,800	8,460	96%	Milam	9,600	9,340	97%
Glasscock	500	490	98%	Mills	2,200	2,000	91%
Goliad	2,700	2,590	96%	Mitchell	3,300	3,240	98%
Gonzales	6,800	6,690	98%	Montague	7,900	7,760	98%
Gray	9,200	9,020	98%	Montgomery	111,600	109,450	98%
Grayson	44,700	44,060	99%	Moore	7,100	7,050	99%
Gregg	43,800	43,120	98%	Morris	5,100	4,990	98%
Grimes	7,900	7,680	97%	Motley	700	650	93%
Guadalupe	33,100	32,470	98%	Nacogdoches	22,300	21,560	97%
Hale	12,200	12,080	99%	Navarro	17,000	16,850	99%
Hall	1,800	1,770	98%	Newton	5,600	5,440	97%
Hamilton	3,600	3,530	98%	Nolan	5,700	5,630	99%
Hansford	2,100	2,080	99%	Nueces	109,500	107,910	99%
Hardeman	2,000	1,970	99%	Ochiltree	3,300	3,250	98%
Hardin	18,100	17,670	98%	Oldham	800	780	98%
Harris	282,500	259,031	92%	Orange	31,600	31,190	99%
Harrison	23,000	22,650	98%	Palo Pinto	10,800	10,520	97%
Hartley	2,000	1,970	99%	Panola	8,700	8,510	98%
Haskell	2,700	2,660	99%	Parker	33,900	33,450	99%
Hays	36,700	35,730	97%	Parmer	3,300	3,240	98%
Hemphill	1,200	1,180	98%	Pecos	5,500	5,330	97%
Henderson	30,500	29,850	98%	Polk	16,900	16,310	97%
Hidalgo	161,700	157,720	98%	Potter	43,000	42,570	99%
Hill	12,600	12,450	99%	Presidio	2,700	2,570	95%
Hockley	7,600	7,530	99%	Rains	3,800	3,710	98%
Hood	16,800	16,680	99%	Randall	42,400	42,010	99%
Hopkins	12,400	12,160	98%	Reagan	1,100	1,090	99%
Houston	8,000	7,740	97%	Real	1,100	940	85%
Howard	12,000	11,810	98%	Red River	5,600	5,390	96%
Hudspeth	1,000	960	96%	Reeves	3,800	3,720	98%
Hunt	30,000	29,320	98%	Refugio	3,000	2,950	98%
Hutchinson	8,900	8,840	99%	Roberts	400	400	100%

State and County	Total Households	TV Households Number	%
Robertson	5,900	5,790	98%
Rockwall	16,100	15,930	99%
Runnels	4,500	4,470	99%
Rusk	17,500	17,210	98%
Sabine	4,700	4,520	96%
San Augustine	3,500	3,420	98%
San Jacinto	8,900	8,280	93%
San Patricio	22,500	22,060	98%
San Saba	2,200	2,150	98%
Schleicher	1,100	1,060	96%
Scurry	5,600	5,510	98%
Shackelford	1,500	1,470	98%
Shelby	10,100	9,870	98%
Sherman	1,100	1,080	98%
Smith	68,600	67,510	98%
Somervell	2,700	2,590	96%
Starr	14,400	13,600	94%
Stephens	3,800	3,680	97%
Sterling	500	490	98%
Stonewall	900	880	98%
Sutton	1,400	1,340	96%
Swisher	3,100	3,070	99%
Tarrant	569,500	563,180	99%
Taylor	46,400	45,860	99%
Terrell	500	480	96%
Terry	4,300	4,270	99%
Throckmorton	800	750	94%
Titus	10,200	10,040	98%
Tom Green	38,100	37,490	98%
Travis	351,100	342,180	97%
Trinity	5,900	5,790	98%
Tyler	8,000	7,770	97%
Upshur	13,700	13,440	98%
Upton	1,200	1,180	98%
Uvalde	8,700	8,380	96%
Val Verde	13,900	13,420	97%
Van Zandt	19,400	19,140	99%
Victoria	30,700	29,960	98%
Walker	18,300	17,740	97%
Waller	11,400	11,140	98%
Ward	3,600	3,560	99%
Washington	11,400	11,080	97%
Webb	53,300	52,280	98%
Wharton	15,000	14,720	98%
Wheeler	2,100	2,060	98%
Wichita	49,600	48,940	99%
Wilbarger	5,500	5,410	98%
Willacy	6,000	5,840	97%
Williamson	96,200	94,400	98%
Wilson	11,500	11,240	98%
Winkler	2,500	2,440	98%
Wise	18,500	18,220	98%
Wood	15,000	14,840	99%
Yoakum	2,300	2,210	96%
Young	7,100	6,970	98%
Zapata	4,000	3,800	95%
Zavala	3,200	3,060	96%
TOTALS	6,761,300	6,622,171	97%

UTAH

Beaver	2,200	2,110	96%
Box Elder	13,600	13,420	99%
Cache	28,700	27,540	96%
Carbon	7,400	7,280	98%
Daggett	400	390	98%
Davis	74,200	73,630	99%
Duchesne	4,700	4,520	96%
Emery	3,300	3,230	98%
Garfield	1,500	1,440	96%
Grand	3,300	2,850	86%
Iron	11,400	11,190	98%
Juab	2,900	2,820	97%
Kane	2,300	1,930	84%
Millard	4,000	3,950	99%
Morgan	2,100	2,060	98%
Piute	400	380	95%

State and County	Total Households	TV Households Number	%
Rich	600	570	95%
Salt Lake	316,500	311,630	98%
San Juan	4,000	3,470	87%
Sanpete	7,100	6,890	97%
Sevier	6,500	6,410	99%
Summit	10,800	10,580	98%
Tooele	14,400	14,240	99%
Uintah	8,400	8,360	100%
Utah	106,800	103,390	97%
Wasatch	4,800	4,620	96%
Washington	31,800	30,310	95%
Wayne	700	700	100%
Weber	70,500	69,550	99%
TOTALS	745,300	729,460	96%

VERMONT

Addison	13,200	12,860	97%
Bennington	14,700	14,350	98%
Caledonia	11,800	11,470	97%
Chittenden	57,400	56,220	98%
Essex	2,500	2,440	98%
Franklin	17,000	16,780	99%
Grand Isle	3,100	3,070	99%
Lamoille	9,100	8,940	98%
Orange	10,700	10,470	98%
Orleans	10,100	9,910	98%
Rutland	25,300	24,510	97%
Washington	23,000	22,420	97%
Windham	18,000	16,250	90%
Windsor	24,400	23,470	96%
TOTALS	240,300	233,160	97%

VIRGINIA

Accomack	16,100	15,570	97%
Albemarle	49,000	46,970	96%
Alleghany	9,700	9,540	98%
Amelia	4,200	4,110	98%
Amherst	11,400	11,220	98%
Appomattox	5,300	5,230	99%
Arlington	150,700	147,480	98%
Augusta	43,300	42,370	98%
Bath	2,100	2,060	98%
Bedford	27,200	26,840	99%
Bland	2,400	2,350	98%
Botetourt	11,700	11,540	99%
Brunswick	6,800	6,700	99%
Buchanan	9,400	9,190	98%
Buckingham	5,700	5,570	98%
Campbell	46,000	45,320	99%
Caroline	7,700	7,560	98%
Carroll	15,300	14,970	98%
Charlotte	4,900	4,800	98%
Charles City	2,400	2,340	98%
Chesterfield	104,200	103,590	99%
Clarke	4,600	4,550	99%
Craig	1,700	1,660	98%
Culpeper	12,200	11,710	96%
Cumberland	3,300	3,110	94%
Dickenson	6,400	6,290	98%
Dinwiddie	21,700	21,240	98%
Essex	3,900	3,790	97%
Fairfax	378,200	374,340	99%
Fauquier	20,100	19,820	99%
Floyd	6,000	5,820	97%
Fluvanna	8,000	7,840	98%
Franklin	19,000	18,450	97%
Frederick	32,700	32,250	99%
Giles	6,600	6,470	98%
Gloucester	13,600	13,440	99%
Goochland	6,200	6,070	98%
Grayson	7,600	7,400	97%
Greene	5,900	5,630	95%

TV Households

State and County	Total Households	TV Households Number	%
Greensville	5,400	5,280	98%
Halifax	14,700	14,360	98%
Hanover	33,800	33,300	99%
Henrico	113,800	112,650	99%
Henry	29,600	29,300	99%
Highland	1,100	1,020	93%
Isle Of Wight	11,300	11,090	98%
James City	23,200	22,830	98%
King & Queen	2,300	2,250	98%
King George	6,000	5,960	99%
King William	5,000	4,930	99%
Lancaster	5,100	5,010	98%
Lee	8,900	8,730	98%
Loudoun	66,300	65,620	99%
Louisa	10,000	9,750	98%
Lunenburg	4,900	4,820	98%
Madison	4,400	4,100	93%
Mathews	4,300	4,180	97%
Mecklenburg	13,100	12,890	98%
Middlesex	4,400	4,320	98%
Montgomery	36,200	35,000	97%
Nelson	5,900	5,520	94%
New Kent	5,200	5,120	98%
Northampton	5,300	5,180	98%
Northumberland	5,600	5,450	97%
Nottoway	5,700	5,630	99%
Orange	10,200	10,010	98%
Page	9,000	8,850	98%
Patrick	8,100	7,940	98%
Pittsylvania	44,200	43,590	99%
Powhatan	7,600	7,490	99%
Prince Edward	6,700	6,580	98%
Prince George	19,500	19,370	99%
Prince Wm	112,400	111,570	99%
Pulaski	14,000	13,770	98%
Rappahannock	2,400	2,200	92%
Richmond	3,300	3,250	98%
Roanoke	85,700	84,940	99%
Rockbridge	13,100	12,760	97%
Rockingham	40,500	38,860	96%
Russell	11,700	11,390	97%
Scott	9,300	9,100	98%
Shenandoah	14,700	14,270	97%
Smyth	13,100	12,950	99%
Southampton	9,800	9,600	98%
Spotsylvania	39,700	38,950	98%
Stafford	32,200	31,640	98%
Suffolk City	24,600	24,230	98%
Surry	2,600	2,550	98%
Sussex	4,700	4,610	98%
Tazewell	17,300	16,970	98%
Virginia Bch	151,000	149,720	99%
Warren	12,700	12,530	99%
Washington	27,800	27,170	98%
Westmoreland	6,700	6,590	98%
Wise	17,200	16,930	98%
Wythe	11,300	11,180	99%
York	25,000	24,690	99%
Chspeake City	72,700	71,910	99%
Norfolk City	81,000	79,890	99%
Portsmouth City	38,100	37,670	99%
Hampton City	56,500	55,910	99%
Nwprt Nws Cty	69,400	68,490	99%
Richmond-Ind	84,500	83,250	99%
TOTALS	2,735,000	2,692,860	98%

WASHINGTON

Adams	5,400	5,240	97%
Asotin	8,700	8,520	98%
Benton	56,000	54,810	98%
Chelan	27,500	26,470	96%
Clallam	26,500	25,380	96%
Clark	137,600	133,470	97%
Columbia	1,700	1,640	96%
Cowlitz	36,800	35,790	97%
Douglas	12,700	12,440	98%

State and County	Total Households	TV Households Number	%
Ferry	2,500	2,280	91%
Franklin	16,200	15,640	97%
Garfield	900	860	96%
Grant	28,500	27,520	97%
Grays Harbor	27,400	26,290	96%
Island	27,300	26,260	96%
Jefferson	11,700	10,570	90%
King	732,300	704,030	96%
Kitsap	89,300	87,250	98%
Kittitas	13,800	12,960	94%
Klickitat	7,300	7,000	96%
Lewis	26,800	25,140	94%
Lincoln	4,200	4,100	98%
Mason	19,200	18,420	96%
Okanogan	15,500	14,640	94%
Pacific	8,800	8,470	96%
Pend Oreille	4,700	4,610	98%
Pierce	266,100	258,920	97%
San Juan	6,400	5,920	93%
Skagit	41,300	39,630	96%
Skamania	3,800	3,390	89%
Snohomish	235,600	229,190	97%
Spokane	168,500	164,710	98%
Stevens	15,300	14,400	94%
Thurston	83,300	80,280	96%
Wahkiakum	1,400	1,330	95%
Walla Walla	20,900	20,260	97%
Whatcom	66,100	62,570	95%
Whitman	14,200	13,190	93%
Yakima	79,700	78,360	98%
TOTALS	2,351,900	2,271,950	96%

WEST VIRGINIA

Barbour	6,100	6,020	99%
Berkeley	31,100	30,700	99%
Boone	9,900	9,760	99%
Braxton	5,900	5,690	96%
Brooke	10,000	9,940	99%
Cabell	40,400	39,750	98%
Calhoun	2,800	2,680	96%
Clay	4,000	3,900	98%
Doddridge	3,100	2,980	96%
Fayette	19,100	18,810	98%
Gilmer	2,600	2,540	98%
Grant	4,600	4,450	97%
Greenbrier	14,300	13,920	97%
Hampshire	8,000	7,710	96%
Hancock	13,200	13,100	99%
Hardy	5,300	5,170	98%
Harrison	28,000	27,760	99%
Jackson	11,100	10,900	98%
Jefferson	15,800	15,550	98%
Kanawha	84,500	83,360	99%
Lewis	6,800	6,710	99%
Lincoln	8,400	8,270	98%
Logan	13,600	13,420	99%
Mcdowell	10,000	9,790	98%
Marion	23,200	22,900	99%
Marshall	13,600	13,480	99%
Mason	10,400	10,100	97%
Mercer	25,400	25,060	99%
Mineral	10,700	10,420	97%
Mingo	9,900	9,640	97%
Monongalia	33,400	32,610	98%
Monroe	5,900	5,740	97%
Morgan	6,300	5,960	95%
Nicholas	10,200	9,910	97%
Ohio	19,800	19,620	99%
Pendleton	3,100	2,890	93%
Pleasants	2,800	2,780	99%
Pocahontas	3,700	3,620	98%
Preston	11,300	11,030	98%
Putnam	20,200	19,880	98%
Raleigh	30,900	30,440	99%
Randolph	11,100	10,820	97%
Ritchie	4,100	4,000	98%

State and County	Total Households	TV Households Number	%
Roane	6,200	6,040	97%
Summers	4,900	4,760	97%
Taylor	6,200	6,080	98%
Tucker	3,000	2,930	98%
Tyler	3,800	3,770	99%
Upshur	8,800	8,640	98%
Wayne	16,900	16,650	99%
Webster	3,800	3,730	98%
Wetzel	6,900	6,800	99%
Wirt	2,000	1,960	98%
Wood	36,000	35,640	99%
Wyoming	9,700	9,580	99%
TOTALS	722,800	710,360	98%

WISCONSIN

Adams	7,600	7,510	99%
Ashland	6,600	6,420	97%
Barron	18,000	17,610	98%
Bayfield	6,300	6,120	97%
Brown	88,600	88,130	99%
Buffalo	5,400	5,330	99%
Bumett	6,700	6,480	97%
Calumet	14,600	14,530	100%
Chippewa	21,000	20,830	99%
Clark	12,300	12,010	98%
Columbia	20,900	20,610	99%
Crawford	6,900	6,760	98%
Dane	174,000	170,620	98%
Dodge	31,800	31,540	99%
Door	11,400	11,310	99%
Douglas	17,700	17,510	99%
Dunn	14,400	14,170	98%
Eau Claire	35,300	34,800	99%
Florence	2,000	1,970	99%
Fond Du Lac	36,200	35,990	99%
Forest	4,100	4,080	100%
Grant	18,100	17,830	99%
Green	13,400	13,300	99%
Green Lake	7,800	7,730	99%
Iowa	8,800	8,620	98%
Iron	2,700	2,670	99%
Jackson	7,100	7,000	99%
Jefferson	27,500	27,240	99%
Juneau	9,600	9,420	98%
Kenosha	57,300	56,840	99%
Kewaunee	7,500	7,450	99%
La Crosse	41,700	41,350	99%
Lafayette	5,800	5,750	99%
Langlade	8,600	8,480	99%
Lincoln	11,600	11,520	99%
Manitowoc	32,500	32,280	99%
Marathon	47,000	46,670	99%
Marinette	17,600	17,490	99%
Marquette	6,600	6,490	98%
Menominee	1,300	1,290	99%
Milwaukee	368,000	363,620	99%
Monroe	15,000	14,690	98%
Oconto	14,000	13,870	99%
Oneida	15,600	15,390	99%
Outagamie	61,000	60,700	100%

State and County	Total Households	TV Households Number	%
Ozaukee	30,400	30,220	99%
Pepin	2,700	2,650	98%
Pierce	12,700	12,520	99%
Poik	16,400	16,150	98%
Portage	24,400	24,100	99%
Price	6,300	6,110	97%
Racine	69,800	69,280	99%
Richland	6,800	6,540	96%
Rock	59,200	58,710	99%
Rusk	5,800	5,640	97%
St Croix	23,700	23,480	99%
Sauk	21,700	21,400	99%
Sawyer	6,700	6,460	96%
Shawano	15,600	15,470	99%
Sheboygan	43,200	42,880	99%
Taylor	7,100	6,870	97%
Trempealeau	10,600	10,470	99%
Vernon	11,100	10,830	98%
Vilas	9,000	8,890	99%
Walworth	36,200	35,690	99%
Washburn	6,700	6,580	98%
Washington	42,900	42,450	99%
Waukesha	133,300	132,570	99%
Waupaca	19,900	19,550	98%
Waushara	9,500	9,400	99%
Winnebago	61,500	60,930	99%
Wood	29,100	28,890	99%
TOTALS	2,070,200	2,046,750	99%

WYOMING

Albany	12,900	12,210	95%
Big Horn	4,600	4,440	97%
Campbell	12,100	12,030	99%
Carbon	5,800	5,360	92%
Converse	4,800	4,700	98%
Crook	2,000	1,810	91%
Fremont	13,400	12,970	97%
Goshen	5,100	5,030	99%
Hot Springs	2,100	2,030	97%
Johnson	2,600	2,530	97%
Laramie	32,700	32,180	98%
Lincoln	5,100	4,860	95%
Natrona	27,300	26,770	98%
Niobrara	1,000	960	96%
Park	10,100	9,850	98%
Platte	3,700	3,640	98%
Sheridan	11,200	10,820	97%
Sublette	2,400	2,200	92%
Sweetwater	13,400	12,980	97%
Teton	7,900	7,400	94%
Uinta	6,400	6,320	99%
Washakie	3,300	3,240	98%
Weston	2,600	2,400	92%
TOTALS	192,500	186,730	96%



WARREN COMMUNICATIONS NEWS Telecom & Media Intelligence www.warren-news.com

Communications Daily

The Authoritative News Service of Electronic Communications

Read the only publication the Federal Communications Commission (FCC) and the National Telecommunications and Information Administration (NTIA) have subscribed to electronically for *all* their employees...

"CD has the sources, the facts and the intelligence to put it all together. I rely on CD every day."

Timothy A. Boggs
Senior Vice President for Public Policy
TIME WARNER

The only daily publication covering the entire telecommunications industry, **Communications Daily** follows the latest news in telephone, broadcasting, cable TV, electronic information distribution, satellites, cellular radio and all other important segments of communications.

The **Daily** condenses a tremendous amount of valuable information into each compact issue. You get the maximum amount of news about your industry—the very latest intelligence to help you make key business decisions—in an easy-to-read format that takes you just minutes each day to digest.

Fifteen veteran editors and reporters cover the news for **Communications Daily**. They keep you abreast of new developments in industry, the FCC, Congress, the White House and of other important telecommunications news at home and around the world.

Communications Daily makes news by covering the news. Order your subscription today. If you have a computer and e-mail address, you may choose to have your subscription to CD delivered *electronically* (via the Internet).




Warren Communications News • 2115 Ward Court, NW • Washington, D.C. 20037
Phone: 800-771-9202 • Fax: 202-293-3435 • e-mail: info@warren-news.com

Become a subscriber to the biweekly business publication focusing on the federal telecom policy and regulation...

...from the publishers of the daily record of telecommunications, *Communications Daily*...

FCC Report offers you—in one easy-to-read issue every other week—intensive coverage of federal telecom policy and regulation. It provides you with critical analysis and on-the-spot regulatory reports covering the FCC and Capitol Hill. *Each issue helps you zero in on the crucial relationships between public policy, regulatory action and the day-to-day activities of the telecom marketplace.* Detailed FCC proceedings give you a picture of how political forces shape the world in which your business competes.

Increase your competitive advantage... Required reading in many offices at local and long-distance telephone companies, state attorneys general, public utility commissions, law and investment firms, *FCC Report* is designed to help you increase your personal and business competitive advantage. Because the FCC's regulatory power affects every segment of the telecommunications industry, your industry—a single FCC ruling could affect your job and the way you do business. Reading *FCC Report* will arm you with up-to-date summaries of FCC activity...and analysis of what that activity really means. With *FCC Report*, you get the reliable briefings at a very affordable price.



Get the business intelligence you need...

You'll follow the key courts with easy-to-read summaries of current legal developments. Many issues of *FCC Report* include charts that detail a variety of FCC news, including comment filings, tariff proposals and court decisions. In addition, *FCCR* covers the key state regulation activity that so often informs federal rulemaking. Many readers find particular benefit from each issue's compilation of *FCC Briefs*, a consolidated overview of actions at FCC bureaus that are often overlooked in other publications. And since *FCC Report* is tailored to fit the hectic pace of telecommunications professionals, it is designed to be read quickly—to help you spend less time gathering information and more time using what you've found.

Become a subscriber NOW...

Important events are taking place as you read this--there's no time like the present to sign on for *FCC Report*. Order today!

Reporting the Future Since 1945



Warren Communications News
 2115 Ward Court, NW/ Washington DC 20037
 PHONE: 800-771-9202/FAX: 202-293-3435
 Web Site: www.warren-news.com

Become a subscriber to the biweekly business publication focusing on local access, network and service alternatives...

...from the publishers of the daily record of telecommunications, *Communications Daily*...


Local Competition Report offers you—in one easy-to-read issue every other week—reliable news and analysis of local access and service alternatives, as well as of developing competitive local exchange markets. *LCR* gives you *independent* intelligence to help you to plan strategy, track regulatory developments and keep a close watch on your competitors in the local market.

Increase your competitive advantage...

Whatever your personal interest in local markets, **Local Competition Report** will help you keep ahead of your competition. Exclusive reports dissect the local telephone market and detail local market entry strategies, with concentration on competitive local exchange carriers (CLECs). And since **Local Competition Report** is tailored to fit the hectic pace of communications professionals, it's designed to be read quickly—to help you spend less time gathering information and more time using what you've found.

Local Competition Report can help you...

- increase market share with inside intelligence about your competitors
- learn about new entrants to your markets



- discover marketing techniques and pricing approaches that work best
- monitor legislative and regulatory moves that affect your business strategy
- anticipate coming challenges and opportunities track interconnection agreements and the state regulatory process required for CLEC approval

Get the business intelligence you need...

Each issue is filled with concise, essential information. From authoritative reports, in-depth analysis, at-a-glance charts and one-on-one interviews with decision makers shaping the local exchange market, you'll find out who's winning. And discover ideas about how you can match their success. With **Local Competition Report**, you'll get reliable intelligence about industry activity at a very affordable price.

Become a subscriber NOW...

Important events are taking place as you read this—there's no time like the present to sign on for **Local Competition Report**. Order today!

Reporting the Future Since 1945



Warren Communications News
2115 Ward Court, NW/ Washington DC 20037
PHONE: 800-771-9202/FAX: 202-293-3435
Web Site: www.warren-news.com

EEV IOTs

Keeping you on the air...




...when you need it most

True peace of mind:

- ◆ Proven performance:
Up to and including 77 + 7.7kW analog or 30kW digital
- ◆ The widest range of plug-ins and build-ups available
- ◆ Convenient – off the shelf replacement IOTs and Klystrons
- ◆ Round the clock technical support
- ◆ Super efficient next generation ESCIOTs

High efficiency, simple cooling, plug-in tubes –
the future of broadcasting today.



Marconi

Marconi Applied Technologies

USA: Toll free 1-800 342 5338
Fax (914) 592 5148
Email MTech.usa@marconi.com

UK: Tel +44 (0) 1245 493493
Fax +44 (0) 1245 492492
Email MTech.uk@marconi.com

FRANCE: Tel +33 (0) 16019 5500
Fax +33 (0) 16019 5529
Email MTech.fr@marconi.com

www.marconitech.com

GERMANY: Tel +49 (0) 8142 418 504
Fax +49 (0) 8142 284 547
Email MTech.de@marconi.com

