



B. DONALDSON

WARREN COMMUNICATIONS NEWS Telecom & Media Intelligence www.warren-news.com

TELEVISION & CABLE

FACTBOOK 2001

The Authoritative Reference for the Television, Cable & Electronics Industries - Stations Volume No. 69

STATIONS VOLUME 1

Time to go digital...

Time to plan a strategy...

Time to call **THOMCAST.**

- DTV Transmission
- MPEG-2 Management
- Data Broadcasting



THOMCAST

Converting Data Streams to Dollar Streams



104 Feeding Hills Road Southwick, MA 01077
(888) 872-8505
www.THOMCASTcom.com



C O M A R K • C D S • C O M W A V E

MVP...

the intelligent solution for the Television Brokerage Industry.

Since 1987, MVP's Brian E. Cobb has been a leader
in the television brokerage industry
by selling more stations than any other broker.

In fact, over the past thirteen years,
a consistent record of successful engagements in large and small markets,
makes MVP the first choice of both buyers and sellers.

MVP, creating unique opportunities through
discipline, intelligence and integrity.

BRIAN E. COBB
202-478-3737

CHARLES E. GIDDENS
941-514-3375

ELLIOT B. EVERS
415-391-4877

TELECOM GROUP

GREG D. WIDROE
JASON D. HILL
415-391-4877



RADIO • TELEVISION • TELECOM • M&A • INVESTMENT BANKING

MEDIA VENTURE PARTNERS



TELEVISION & CABLE FACTBOOK VOLUME 69

Albert Warren, Chairman, Editor &
Publisher

Paul L. Warren, President
Daniel Y. Warren, Vice Chairman
Dawson B Nail, Vice President & Executive
Editor

EDITORIAL & BUSINESS HEADQUARTERS

2115 Ward Court, N.W., Washington, D.C. 20037
Phones: 202-872-9200; 800-771-9202
Fax: 202-293-3435
E-mail: info@warren-news.com
Web site: <http://www.warren-news.com>

Editorial-Factbook/Directories

Michael C. Taliaferro, Managing Editor &
Assistant Publisher—Directories
Richard D. Koch, Assistant Managing Editor &
Editorial Director
Gaye Nail, Assistant Managing Editor
Susan Seiler, Senior Editor & Editorial
Supervisor
Robert T. Dwyer, Senior Research Editor
Eric D. Wright, Senior Editor
Jodi E. Bucknam, Associate Editor
Cristina Calle, Associate Editor
Meg Denbow, Associate Editor
Mike Ray, Editorial Assistant
Ruth Marie Kampia, Editorial Assistant
Kari McGlamary, Editorial Assistant
Erica Mines, Editorial Assistant
Euan Fisk, Editorial Assistant

Production-Factbook/Directories

Koby W. Messick, Production Editor

Computer Systems-Factbook/Directories

Deborah Jacobs, Information Systems Manager
Gregory E. Jones, Database/Network Manager

Telecom Research Group

Robert Babbitz, Executive Editor
Catherine Hackett, Managing Editor
Jay Ulfelder, Research Analyst
Marla Shephard, Research Associate

Editorial-News

R. Michael Feazel, Managing Editor
Edie Herman, Senior Editor
Herb Kirchhoff, Senior Editor
Alan Breznick, Senior Editor

Mary Greczyn, Senior Editor
Sasha Samberg-Champion, Associate Editor
Dinesh Kumar, Associate Editor
Bruce Branch, Associate Editor
Dugie Standeford, Associate Editor
Terry Lane, Associate Editor
Jane Gilmore, Assistant Editor
Mike Sarzo, Assistant Editor
W. Pernel Smith IV, Associate Production
Manager
Matt Kistenmacher, Associate Production
Manager

Daily Document Service

Joseph Lautieri, Manager

Business

Brig Easley, Vice President & Controller
Lynn Levine, Executive Sales Director
Betty Alvine, Circulation Manager
Regina Williams, Deputy Circulation Director
William R. Benton, Major Sales Account
Manager
Christopher H. McKinley, Account Manager
Bruce Ryan, Account Manager
Gina Storr, Account Manager
Katrina McCray, Sales Associate

NEW YORK BUREAU

276 Fifth Avenue, Suite 1002, New York, N.Y.
10001
Phone: 212-686-5410 Fax: 212-889-5097

Editorial

Paul Gluckman, Bureau Chief
Stephen A. Booth, Senior Editor
Mark Seavy, Senior Editor
Jeff Berman, Associate Editor
Razia Mahadeo, Editorial Assistant

CONTRIBUTING EDITOR, EUROPE

Barry Fox
22 Holmefield Court
Belize Grove, London NW3 4TT
Phone: 44-20-7722-8295
Fax: 44-20-7483-3074
E-mail: barryphox@cs.com

JAPANESE REPRESENTATIVE

Editorial and Circulation
CES International Corp.
Sumitomo Seimei Aoyama Bldg.
3-1-30 Minami Aoyama, Minato-ku
Tokyo 107-8577, Japan
Phone: 03-5413-8664

Publications & Services of Warren Communications News

TELEVISION & CABLE FACTBOOK
TELEVISION & CABLE FACTBOOK ON
CD-ROM
Published Annually

TELEVISION & CABLE ACTION UPDATE
Published Weekly

**TELEVISION DIGEST with CONSUMER
ELECTRONICS**
Published Weekly

AUDIO WEEK

COMMUNICATIONS DAILY

DAILY DOCUMENT SERVICE

FCC REPORT
Published Biweekly

LOCAL COMPETITION REPORT
Published Biweekly

LONG DISTANCE COMPETITION REPORT
Published Biweekly

MOBILE COMMUNICATIONS REPORT
Published Biweekly

mmWire
Published Daily

PUBLIC BROADCASTING REPORT
Published Biweekly

SATELLITE WEEK

STATE TELEPHONE REGULATION REPORT
Published Biweekly

TELCO BUSINESS REPORT
Published Biweekly

TELECOM A.M.
Published Continually

WARREN'S CABLE REGULATION MONITOR
Published Weekly

WASHINGTON INTERNET DAILY

WASHINGTON TELECOM NEWSWIRE
Published Continually

DATA BY DESIGN

Electronic Distribution via Dow Jones Interactive, Dialog,
NewsEdge, Nexis, The Gale Group and via E-mail.
Copyright © 2001 by Warren Communications News.
All Rights Reserved

ISBN: 1-57696-035-8
Stations Vols. ISBN: 1-57696-036-6 & 1-57696-037-4
Cable Vols. ISBN: 1-57696-038-2 & 1-57696-039-0

Services Vol. ISBN: 1-57696-040-4
ISSN: 0732-8648

It is against the law to make a copy of this publication or any portion of its content without our explicit permission. Federal copyright law (17 USC 504) makes it illegal, punishable with fines up to \$100,000 per violation plus attorney's fees. It is also illegal to input any of this publication into any computer or data retrieval system without our permission. Warren Publishing, Inc. frequently has taken action against individuals and firms that violated our copyright, or other rights, and we will continue to do so. We request that subscribers advise their staffs of the law and the financial penalties that will result from the copying or improper use of this publication. We welcome inquiries about additional subscriptions and we are prepared to grant authorization for certain occasional reproduction of portions of this publication, but only upon formal request to the publisher. Permission is granted to those registered with the Copyright Clearance Center to reproduce this publication for \$3.75 per page. Send payments to Copyright Clearance Center, 222 Rosewood Dr., Danvers, MA 01923. Phone: 503-750-8400. For additional subscriptions, please contact our Sales Dept. at 800-771-9202.

Index to Sections

Television & Cable Factbook No. 69

TV STATIONS VOLUME

Section A

Applications Pending for U.S. Television Stations	A-1525
Call Letters (U.S.)	A-6
Call Letters (Canadian)	A-12
Construction Permits for U.S. Television Stations	A-1517
Digital Construction Permits & Applications	A-1543
Ownership of U.S. Commercial Television Stations	A-1599
Sales & Transfers of Television Stations	A-1628
Television Market Rankings (Nielsen)	A-1
Television Stations, Commercial	A-18
Television Stations, Public/Educational	A-1451

Section B

Canadian Television Stations	B-301
Low Power Television Stations	B-1
Low Power Ownership	B-125
Television Translators	B-169
Translators Owned & Operated by Television Stations	B-293

Section C

Canadian & Mexican Channel Allocations	C-24
Channel Allocations—UHF & VHF	C-4
DTV Allocations	C-30
Foreign Language Programming	C-52
Market Affiliations	C-48
Parent/Satellite Stations	C-2
Television Stations on Air	C-1
Unused Channel Allocations	C-45

CABLE SYSTEMS VOLUME

Section D

Cable Franchises & Applications	D-1779
Cable Ownership	D-1781
Cable Systems	D-13
Call Letter (U.S.)	D-1
Call Letters (Canadian)	D-7
Wireless Cable Systems	D-1749
System Consolidations & Deletions	D-1774

Section E

Instructional Television Fixed Service	E-66
MDS (Multipoint Distribution Service)	E-1
MDS/MMDS Ownership	E-49
MMDS (Multichannel Multipoint Distribution Service)	E-10

Section F

Cable Statistics	F-1
----------------------------	-----

Cable Community Indices

Cable Community Index	Back of Cable Volume 2
Wireless Cable Community Index	Follows Cable Community Index

SERVICES VOLUME

Section G

Abbreviations	G-3
Associations & Organizations	G-28
Broadcast Associations	G-18
Cable Associations	G-22
Congressional Committees	G-8
Electronic Industries Associations	G-42
Federal Communications Commission (FCC) Directory	G-12
Glossary of Terms	G-1
Government Agencies (USIA, NTIA, Copyright Office)	G-16
Labor Unions & Guilds	G-40
Satellite Communications Services	G-60
State Regulatory Agencies for Cable	G-17
Television Networks, Commercial	G-43
Television Networks, Public/Educational	G-55

Section H

Attorneys	H-52
Brokerage & Financing Services	H-1
Buyers Guide to Products & Services	H-277
Cable Advertising Sales Representatives	H-39
Cable Construction & Installation Companies	H-133
Cable Interconnects	H-44
Engineers	H-119
Equipment Manufacturers & Suppliers	H-219
Management & Technical Consulting Services	H-9
Market & Audience Research Organizations	H-23
Pay TV & Satellite Services	H-139
Program Sources & Services	H-187
Publications	H-127
Public Relations & Promotion	H-29
Sales Representatives of Television Stations	H-33

Section I

Industry Charts & Tables	I-1
Television Tables	I-45
Cable Statistics	I-96

Professional Cards

**ENGINEERING &
CONSULTING
SERVICES ►**

AFCCCE
**ASSOCIATION OF
FEDERAL COMMUNICATIONS
CONSULTING ENGINEERS**
P.O. Box 19333
20th Street Station
Washington, D.C. 20036
(703) 591-0110, Fax (703) 591-0115
<http://www.afccce.org>

CARL T. JONES
CORPORATION
CONSULTING ENGINEERS
7901 YARNWOOD COURT
SPRINGFIELD, VA 22153
(703) 569-7704
MEMBER AFCCCE

COHEN, DIPPELL AND EVERIST, P.C.
CONSULTING ENGINEERS
Since 1937
1300 L* STREET, N.W., SUITE 1100
WASHINGTON, D.C. 20005
(202) 898-0111
FAX (202) 898-0895
cdepcc@worldnet.att.net
Member AFCCCE

**Highlight your company by
placing a professional card
in the Television & Cable
Factbook**

For information contact:
Warren Communications News
(800) 771-9202
e-mail: info@warren-news.com

du Treil, Lundin & Rackley, Inc.
Consulting Engineers
201 Fletcher Avenue
Sarasota, Florida 34236
Phone: (941) 329-6000
FAX (941) 329-6030
www.dlr.com
MEMBER AFCCCE

HAMMETT & EDISON, INC.
CONSULTING ENGINEERS
SAN FRANCISCO
707/996-5200
202/396-5200 DC
707/996-5280 facsimile
HE member AFCCCE
www.h-e.com

**Your Professional Card
here reaches the industry
all year round.**

For information contact:
Gene Edwards
Warren Communications News
2115 Ward Court, N.W.
Washington, DC 20037
(800) 771-9202
e-mail: info@warren-news.com

EEV IOTs


from Marconi

the difference is dependability

... whatever the power,
whatever
the application

- The most extensive range
 - digital & analog IOTs
- The highest powers
 - 77 + 7.7 kW analog
 - 30 kW digital
- The proven performer
 - over 20 million hours on air service
- The commitment to optimization
 - digital performance
 - power

All backed by unrivalled support



Marconi Applied Technologies

www.marconitech.com

Marconi

This could be your finest hour.™

US: Tel 1 800 342 5338 Fax (914) 592 5148 Email MTech.usa@marconi.com

UK/RoW: Tel 44 1245 493493 Fax 44 1245 492492 Email MTech.uk@marconi.com

Index to Contents

Television & Cable Factbook No. 69


A

Aaron Scrap Metals	H-219	A. F. Associates Inc.	H-220
Abbreviations and Initials	G-3	AFI Filmworks	H-187
ABC Inc.	H-187	AGC Communications	H-187
ABC National Television Sales	H-33	AGC/United Learning	H-187
David Abraham & Co. LLC	H-1	AgDay Television	H-187
Academy for Educational Development	G-35	Agency For Instructional Technology	H-187
AccentHealth	H-187	Agilent Technologies Semiconductor Products Group	H-220
Access-The Education Station	H-182	Ailes Communications Inc.	H-187
Accom.	H-219	AirCraft Music Library	H-187
AccuWeather Inc.	H-187	Airtime Television Sales Inc.	H-38
ACI Communications Inc.	H-219	Airtron	H-220
ACN TV (America's Collectibles Network)	H-141	AJA Video	H-220
Acoustic Systems	H-219	A-J Contracting Co. Inc.	H-9
Acoustical Solutions	H-219	Akansas Broadcasters Association	G-19
Acrodyne Industries Inc.	H-219	The Aker Partners Inc.	H-9
Action America: The Solution Network	H-176	AKG Acoustics	H-220
Action-Plus Cable Marketing	H-9	Alabama Broadcasters Association	G-19
ACTV	H-141	Alabama Cable Telecommunications Association	G-24
John Adams Associates	H-29	Alaska Broadcasters Association	G-19
Adams Global Communications Inc.	H-219	Albany Interconnect	H-44
ADC Broadband Wireless Group	H-219	Alcatel Chester Cable	H-220
ADC Telecommunications Inc.	H-219	Alcatel	H-220
Adelphia Media Services	H-44	Alden Electronics Inc.	H-220
Adler Media Inc.	H-187	Alden Films/Films of the Nations	H-187
AdLink	H-44	Alexander Technologies	H-220
ADM Systems Inc.	H-219	Alias Research Inc.	H-220
Admar Group Inc.	H-24	Alias Wavefront	H-220
Adnex Detroit	H-44	All American Television Inc.	H-187
Adrian Steel Co.	H-219	All Mobile Video Inc.	H-188
Adtec Inc.	H-219	All News Channel	H-141
Advanced Broadcast Services Inc.	H-219	All TV Services Inc.	H-9
Advanced Broadcast Systems	H-219	Allegro Productions Inc.	H-187
Advanced Communications Inc.	H-219	Allen Avionics Inc.	H-220
Advanced Designs Corp.	H-219	John E. Allen Inc.	H-188
Advanced Media Systems	H-44	Alliance for Community Media	G-28
Advanced Video Designs	H-219	Alliance of Motion Picture & Television Producers	G-28
Advanswers Media Programming	H-187	Allied Capital Corp.	H-1
Advertisers Broadcasting Co.	H-187	Allied Electronics Inc.	H-220
Advertising Research Foundation (ARF)	G-28, H-24	Allied Tower Company Inc.	H-221
Advertising Sales Representatives, Cable	H-39	Allied Vaughn	H-188
Advertising Standards Canada	G-37	Allison Payment Systems	H-9
The Advertising Council Inc.	G-28	Allocations, Channel (DTV)	I-74
Advisory Committee on Advanced Television Service	G-28	Allocations, Channel (Mexico and Canada)	I-68
Adwar Video Corp.	H-220	Allocations, Channel (UHF)	I-61
The Adworks	H-44	Allocations, Channel (Unused)	I-89
AEI Music Network	H-141	Allocations, Channel (VHF)	I-58
AEM	H-28	Alpha Epsilon Rho, The National Broadcasting Society	G-28
Aero-Lift	H-220	Alpha Technologies Inc.	H-221
Aetna Life & Casualty Co.	H-1	Alpha Video & Electronics Co.	H-221
		Alpha Wire Company	H-222
		Alpine Optics Inc.	H-222

Index to Contents

Altman Lighting	H-222	Anthony's Manufacturing Service	H-223
Altronic Research Inc.	H-222	Anthropology Programming & Entertainment	H-176
AM Communications	H-9, H-222	The Anti-Aging Network	H-177
AMC's American Pop	H-141	Anton/Bauer Inc.	H-223
Amco Engineering Co.	H-222	Antronix Sales	H-223
America One Television	H-141	Antsco Corp.	H-223
America's Leading Indies Network (ALIN-TV)	H-188	Anvil Cases	H-223
America's Store	H-142	AnyTimeTV	H-223
America's Voice	H-142	Anzac Division of Adams-Russell	H-224
American Advertising Federation (AAF)	G-28	AP All News Radio	H-142
American Artists Entertainment Corp.	H-188	APA International Film Distributors Inc.	H-188
American Association of Advertising Agencies (AAAA)	G-28	Apache Plastics	H-224
American Bankers Insurance Group	H-9	Apex Communications Supply Inc.	H-224
American Baptist Churches in the U.S.A.	G-36	Apex Media Sales Inc.	H-33
American Bible Society	G-36	Aphex Systems Ltd.	H-224
American Cable Association	G-23	Apogee Electronics	H-224
American Electronics Association	G-28	Applause Networks Inc.	H-177
American European Consulting Co. Inc.	H-9, H-24	Applications and Franchises, Cable	D-1779
American Independent Network Inc.	H-142	Applications for Television Stations	A-1525
The American Jewish Committee	H-188	Applied Digital Technology	H-224
American Legal Network	H-176	Applied Instruments Inc.	H-224
American Lightwave Systems Inc. (ALS)	H-222	APTN	H-188
American Marketing Association	G-28	The Arabic Channel	H-142
American Media	H-9	The Arbitron Company	H-23
American Medical Association (AMA)	G-28	Arcadiana Cable Advertising	H-39
American Microwave Link Inc.	H-222	Archdiocese of Baltimore	H-188
American Mobile Telecommunications Association	G-28	Archive Films Inc.	H-188
American Motion Pictures/American Production Services	H-188	Arcorm Labs	H-224
American Movie Classics (AMC)	H-142	Arizona Broadcasters Association	G-19
American Production Services	H-9	Arizona Cable Telecommunications Association	G-24
American Radio Relay League (ARRL)	G-28	Arizona News Channel	H-142
American Religious Town Hall Meeting Inc.	H-188	Arkansas Cable Telecommunications Association	G-24
American Shortwave Listeners Club (ASWLC)	G-28	Armed Forces Communications & Electronics Association	G-29
American Society of Cinematographers	G-29, G-36	Armenian Film Foundation	H-188
American Telemarketing Specialists Inc.	H-9	Army And Air Force Hometown News Service	H-188
American Transcommunications Inc.	H-9	Arrakis Systems	H-224
The American West Network	H-176	Arriflex Corp.	H-224
American Women in Radio and Television Inc. (AWRT)	G-29	Arris Interactive	H-224
Americom Radio Brokers	H-1	Arrow Fastener Co. Inc.	H-224
Amerimedia Inc.	H-33	ART America	H-142
Amit	H-188	Artel Video Systems Inc.	H-224
AML Wireless System	H-222	Artisan Entertainment	H-188
Ampex Corp.	H-222	Arts & Antiques Network	H-177
Ampex Recording Media	H-222	Asaca/Shibasoku Corp. of America	H-224
AMS-Neve Inc.	H-222	ASI Entertainment	H-24
AMX Corp.	H-222	Asia Pacific Broadcasting Union (A.B.U.)	G-37
ANA Television Network	H-142	Asian Television Network (ATN)	H-182
Anchor Communications/Porta Com.	H-223	Asianet	H-142
Anchor Pacific Corp.	H-9, H-188	AsiaOne Network	H-142
Howard Anderson Co.	H-33	ASN-Atlantic Satellite Network	H-182
Andrew Corp.	H-223	Aspen Electronics Inc.	H-224
Andrews Entertainment	H-188	Associated Press	H-188
Andrews Tower Inc.	H-223	Associated Television International	H-188
Animal Planet	H-142	Association for Educational Communications & Technology (AECT)	G-29
The Animation People Ltd.	H-188	Association for Interactive Media (Aim)	G-29
The Annenberg/CPB Channel	H-142	Association for Maximum Service Television Inc. (MSTV)	G-18
Anritsu Company	H-223	Association of America's Public Television Stations (APTS)	G-29
Antec Electronics Corp.	H-223	Association of Canadian Advertisers Inc.	G-37
Antec	H-223	Association of Federal Communications Consulting Engineers	G-29
Antenna Satellite TV/USA	H-142	Association of Imaging Technology & Sound (ITS)	G-29
Antennas for Communications	H-223	Association of Local Television Stations (ALTV)	G-19
Ray Anthony Enterprises	H-188	Association of National Advertisers Inc.	G-29

BakerScott & Co. EXECUTIVE SEARCH



Specialist In Telecommunications And Emerging Technologies

1259 Route 46 Parsippany, NJ 07054 (973) 263-3355 FAX (973) 263-9255

www.bakerscott.com

E-mail: bakerscott@home.com

Association of Progressive Rental Organizations (APRO)	G-29	Automotive Television Network (ATN)	H-177
Associations & Organizations	G-28	AVA Electronics Corp.	H-225
Associations, Broadcast	G-18	AVCOM of Virginia Inc.	H-225
Associations, Cable	G-22	Aviation Systems Associates Inc.	H-9
AT&T Media Services	H-39, H-45	Avid Technology Inc.	H-225
Ata Information Systems Inc.	H-1	AVO International	H-225
ATC Teleports	H-9	AVP Manufacturing & Supply Inc.	H-225
ATCI	H-224	Avpro Inc.	H-1
@Home	H-143	Axe Music Inc.	H-226
ATI-Audio Technologies Inc.	H-224	AXON	H-177
Atlanta Cable Sales Inc.	H-224	Aydin Corp.	H-9
Atlanta Interfaith Broadcasters (AIB Cable Network)	H-143	Azden Corp.	H-226
Atlantic Satellite Communications Inc.	H-224		
Atlantic Video Inc.	H-189	B	
Atlantis Productions	H-189	BAF Communications Corp.	H-226
Atlas/Soundolier	H-224	Baker Equipment Engineering Co.	H-226
@Radical Media Inc.	H-189	Baker Installations	H-226
Attorneys Practicing Before the FCC	H-52	Baker Scott & Co. Executive Search	H-10
ATV Broadcast Consulting Inc.	H-9	Balboa Capital	H-1
ATV: Advertising Television	H-177	Ballantyne Strong	H-226
Auction Television Network	H-143	Band Pro Film/Video Inc.	H-226
Audi-Cord Corp.	H-225	Bandelier Inc.	H-189
Audico Label Corp.	H-224	B & H Photo Video Pro Audio	H-226
Audience & Market Research Organizations	H-23	B & K Precision Corp.	H-226
Audience Research & Development	H-9, H-24	B & L Coaxial Connections Ltd.	H-226
Audio Accessories Inc.	H-225	Bank of America N.T. & S.A.	H-1
Audio Broadcast Group Inc.	H-225	Bank of Montreal	H-1
Audio Developments Ltd.	H-225	The Bank of New York	H-1
Audio Engineering Society Inc.	G-29	Barclays Bank PLC	H-1
Audio Intervisual Design	H-225	Barco Inc.	H-226
Audio Precision	H-225	Bardwell & McAlister Inc.	H-226
Audio Video Design Inc.	H-225	The Barker	H-143
Audio-Technica U.S. Inc.	H-225	Baion Enterprises Inc.	H-189
Audioarts Engineering	H-225	Baion Services	H-189
Audiolab Electronics Inc.	H-225	Baruch Entertainment	H-189
Audiovisual Inc.	H-225	Bass Group	H-189
Aufderworld Corp.	H-225	Batjac Productions Inc.	H-189
Aurora Systems	H-225	Battery Pro Inc.	H-226
AUS Consultants	H-9	Bavaria Film GmbH	H-189
The Austin Co.	H-9	Bay Cable Advertising	H-45
Australian Television Services Ltd.	H-189	Bay Media Network	H-39
Authorized Parts	H-225	Bay News 9	H-143
Auto Safety House	H-225	Bay-TV	H-143
Autogram Corp.	H-225		
Automatic Devices Co.	H-225		

BOND & PECARO

PROVIDING APPRAISALS, FEASIBILITY STUDIES,
EXPERT TESTIMONY, AND RELATED FINANCIAL SERVICES
TO THE COMMUNICATIONS AND TECHNOLOGY INDUSTRIES

1920 N STREET, N.W. • SUITE 350 • WASHINGTON, D.C. 20036 • (202) 775-8870 • FAX (202) 775-0175
e-mail: bp@bondpecaro.com • website: www.bondpecaro.com

BBC America	H-143	BMG Music Publishing Canada Inc.	H-189
BBC Worldwide	H-189	B-Movie Channel	H-143
BBM Bureau of Measurement	H-28	The Boating Channel	H-177
BCI Commcor	H-10	The Boeing Co.	H-189
BCS Cable Advertising Inc.	H-45	Bogen Photo Corp.	H-227
The Beauty Channel	H-177	Bohbot Entertainment & Media Inc.	H-190
Beck International Corp.	H-189	Bond & Pecaro Inc.	H-1, H-10
Belar Electronics Laboratory Inc.	H-226	Bonjour USA	H-144
Belden Wire & Cable Co.	H-226	Bonneville Communications	H-190
Dave Bell Associates Inc.	H-189	Book TV	H-144
Bencher Inc.	H-226	BookNet	H-177
Benchmark Media Systems Inc.	H-226	Boomerang	H-144
Bender, Goldman & Helper	H-29	Boonton Electronics Corp.	H-227
Benner-Nawman Inc.	H-226	Boosey & Hawkes Inc.	H-190
Berkeley Studio (United Church of Canada)	G-36	Booth Research Services Inc.	H-10, H-24
Berkeley Varitronics Systems Inc.	H-226	Booz, Allen & Hamilton Inc.	H-10
Michael S. Berkowitz & Associates	H-10	Larry Borson Co. Inc.	H-227
Berks County News 5	H-143	Bortz Media Sports Group	H-10
Beseler Co.	H-227	Boston Ventures Management Inc.	H-2
Best Film & Video Corp.	H-189	The Bounty Network	H-177
Bexel Corp.	H-227	The Box Set	H-144
Bext Inc.	H-227	The Box	H-144
BeyerDynamic	H-227	The Boyz Channel	H-144
Bi-Tronics Inc.	H-227	Bozell Worldwide Inc.	H-190
BIA Capital Corp.	H-1	Bradley Broadcast Sales	H-10
BIA Consulting Inc.	H-10, H-24	Brady USA	H-227
BICC Brand-Rex Co.	H-227	Brainstorm Electronics	H-227
The Big Fights Inc.	H-189	Brale/Morrow Inc.	H-2
Bigger Than Life Inc.	H-227	Bravo	H-144, H-182
Bijou Productions	H-189	Bray Studios Inc.	H-190
The Biography Channel	H-143	Bretford Manufacturing Inc.	H-227
Bird Electronic Corp.	H-227	The Bridal Channel	H-177
BitCentral.com	H-227	Briggs ADV	H-39
Biznet/U.S. Chamber of Commerce	H-189	British Independent Television Enterprises (Brite)	H-190
BK Labs Inc.	H-227	British Information Services	H-190
B. K. McIntyre & Associates	H-17	British Telecom North America	H-10
BKN Kids Network	H-189	Broad Street Ventures	H-10
Black Entertainment Television (BET)	H-143	Broadband Media Communications Inc.	H-10
Black Women's TV	H-177	Broadcast Associations	G-18
Blackburn & Co. Inc.	H-1	Broadcast Automation Inc.	H-227
Blair Media Inc.	H-10, H-33	Broadcast-Cable Associates Inc.	H-10, H-24
Blazer Vision	H-144	Broadcast Cable Credit Association Inc.	G-29
Robert W. Bloch International	H-29	Broadcast Cable Financial Management Association	G-29
Blonder-Tongue Laboratories Inc.	H-227	Broadcast Communications Center (SBC)	G-36
Bloomberg Information TV & News Radio	H-144	Broadcast Data Systems	H-24
Blossom Technologies	H-227	Broadcast Designers Association Inc. (BDA International)	G-29
James L. Bloxham	H-10	Broadcast Education Association	G-35
Blue Chip Marketing Group	H-29	Broadcast Electronics Inc.	H-228

Broadcast Exchange Inc.	H-228
Broadcast Executives Society	G-37
Broadcast Microwave Services Inc.	H-228
Broadcast Music Inc. (BMI)	G-36, H-190
Broadcast News Ltd.	H-190
Broadcast Pioneers Library of American Broadcasting	G-30
Broadcast Representatives Canada Ltd.	H-38
Broadcast Research & Consulting Inc.	H-25
Broadcast Services Inc. (B.S.I.)	H-10
Broadcast Standards Inc.	H-190
Broadcast Store	H-228
Broadcast Supply Worldwide	H-228
Broadcast Video Systems Corp.	H-228
Broadcasters General Store Inc.	H-228
Broadcasters' Foundation Inc.	G-30
Broadway Video Inc.	H-190
Brokerage & Financing Companies	H-1
Stuart N. Brotman Communications	H-10, H-25
Les Brown	H-10
Bruel & Kjaer	H-228
Bruskin Research	H-25
Brydson Media Sales International	H-38, H-45
BSMG Worldwide	H-29
BSPN (American Sports Wire)	H-176
BSS Audio/Harmon Pro North America	H-228
Budco	H-228
Bulbtronics	H-228
Bulkley Capital LP	H-2
Burk Technology	H-228
Burlington A/V Recording Media Inc.	H-228
Burr, Egan, Deleage & Co.	H-2
Burrell Enterprises Inc.	H-228
Burrud Productions Inc.	H-190
Burst Electronics Inc.	H-228
Business Broker Associates	H-2
Business Systems Inc.	H-10
Business Wire	H-29
BusinessVision	H-144
Buyers Guide to Products & Services	H-277
BuyMedia Inc.	H-2
Buzzco Associates Inc.	H-190

C

Cable 5 News	H-145
Cable Ad Ventures	H-10
Cable AdNet-Reno, NV	H-46
Cable Advantage	H-39
Cable Advertising of Metro Atlanta (CAMA)	H-46
Cable Advertising Sales LLC	H-39, H-43, H-46
Cable Advertising Sales Representatives	H-39
Cable Advertising St. Louis	H-46
Cable AML Inc.	H-228
Cable Associations	G-22
Cable Community Index, Wireless	Back of Cable Volume 2
Cable Community Index	Back of Cable Volume 2
Cable Construction & Installation Services	H-133
Cable Engineering Inc.	H-11
Cable Express Inc.	H-228
Cable Films & Cable Video	H-190
Cable in the Classroom	H-145

COHEN, DIPPELL AND EVERIST, P.C.
CONSULTING ENGINEERS
Domestic and International Communications
Since 1937

1300 "L" STREET, N.W.
SUITE 1100
WASHINGTON, D.C. 20005

Member AFCCE

PHONE: (202) 898-0111
FAX: (202) 898-0895
E-MAIL: cdepc@worldnet.att.net

Cable Interconnects	H-44
Cable Link Inc.	H-228
Cable Management Services	H-11
Cable Maven Enterprises	H-11
Cable Media Advertising	H-39, H-40
Cable Media Associates	H-2, H-11
Cable Networks Inc.	H-39
Cable One Advertising-Biloxi, MS	H-46
Cable Radio Network	H-145
Cable Sales Inc.	H-229
Cable Satellite Public Affairs Network (C-SPAN 1 & 2)	H-148
Cable Search Associates	H-11
Cable Services Co. Inc.	H-229
The Cable Shoppe Inc.	H-229
Cable Spinning Equipment Co. Inc.	H-229
Cable Statistics	F-1
Cable System Ownership (US)	D-1781
Cable System Services	H-11
Cable System Survey Co.	H-11
Cable Systems	D-13
Alabama	D-13
Alaska	D-49
Arizona	D-56
Arkansas	D-73
California	D-114
Colorado	D-185
Connecticut	D-213
Delaware	D-220
District of Columbia	D-222
Florida	D-224
Georgia	D-272
Hawaii	D-315
Idaho	D-319
Illinois	D-331
Indiana	D-423
Iowa	D-473
Kansas	D-545
Kentucky	D-603
Louisiana	D-647
Maine	D-676
Maryland	D-697
Massachusetts	D-709
Michigan	D-731
Minnesota	D-799
Mississippi	D-855
Missouri	D-881
Montana	D-945
Nebraska	D-963
Nevada	D-1005
New Hampshire	D-1013
New Jersey	D-1025
New Mexico	D-1039
New York	D-1053
North Carolina	D-1099

 <p>J. MULLINS & ASSOCIATES</p>	<p>SALES & SERVICE OF MICROWAVE & SATELLITE BROADCAST EQUIPMENT</p>
	<p>800.769.6803</p>
	<p>www.jmullinsandassociates.com</p>
	<p>Newburyport, MA 01950</p>

North Dakota	D-1145
Ohio	D-1161
Oklahoma	D-1231
Oregon	D-1283
Pennsylvania	D-1307
Rhode Island	D-1375
South Carolina	D-1379
South Dakota	D-1403
Tennessee	D-1425
Texas	D-1451
Utah	D-1573
Vermont	D-1587
Virginia	D-1597
Washington	D-1627
West Virginia	D-1657
Wisconsin	D-1691
Wyoming	D-1733
Cuba	D-1747
Guam	D-1747
Marianas Islands	D-1747
Puerto Rico	D-1744
Virgin Islands	D-1747
Wireless	D-1749
Cable Systems, Wireless	D-1749
Cable Technologies International Inc.	H-11, H-229
Cable Technologies of New York	H-229
Cable Telecommunications Association of Maryland, Delaware & District of Columbia	G-23
Cable Telecommunications Association (CATA)—See National Cable Television Association (NCTA)	G-22
Cable Telecommunications Operators of Oklahoma	G-26
Cable Television & Communications Association of Illinois	G-25
Cable Television & Telecommunications Association of New York Inc.	G-26
Cabletelevision Advertising Bureau (CAB)	G-23
Cable Television Association of Georgia	G-25
Cable Television Information Center	G-30
Cable Television Network of New Jersey Inc.	H-46, H-145
Cable Television Public Affairs Association (CTPAA)	G-23
Cable TV Pioneers	G-30
Cable Video Entertainment Inc.	H-190
Cable-Lock Connectors Ltd.	H-229
Cablecare Electronics Inc.	H-228
Cabledata	H-11
CableLabs	H-11
Cablemasters Corp.	H-11
Cablepro Services Corp.	H-11, H-40
Cablerep Advertising	H-46
Cabletek Center Products Inc.	H-229
Cabletenna Corp.	H-229
CableTime of San Francisco	H-40
Cabletime	H-46
Cablewave Systems	H-229
Cad Drafting Services Inc.	H-229
Cadco Systems Inc.	H-229

Cadix International Inc.	H-229
Calahan Associates International	H-2
Calculated Industries Inc.	H-229
California Amplifier Inc.	H-229
California Broadcasters Association	G-20
California Cable Television Association	G-24
The California Channel	H-145
Call Letters of Canadian Television Stations	A-12, D-7
Call Letters of U.S. Television Stations	A-6, D-1
Calumet Coach Co.	H-230
Calzone Case Co.	H-230
CAM Industries	H-230
Cambodian Channel	H-145
Cambridge Products	H-230
Cambridge Reports/Research International	H-25
Cameford Graham Research Group Inc.	H-28
Camelot Entertainment Sales Inc.	H-190
Campbell Media Research	H-11
Campbell-Ewald Co.	H-29
Steve Campus Productions Inc.	H-190
Camrac Studios	H-190
Canaan Public Relations	H-29
Canadian Advertising Research Foundation (CARF)	G-37
Canadian Association of Broadcasters (CAB)	G-37
Canadian Broadcasting Corp.	H-38, H-190
Canadian Cable TV Association	G-37
Canadian Communication Consortium	H-230
Canadian Communications Co.	H-38
Canadian Film & Television Production Association	G-37
Canadian Learning Television	H-182
Canadian Radio-Television & Telecommunications Commission	G-37
Canadian Television Stations	B-301
Canal D	H-182
Canales N	H-145
Canare Corporation of America	H-230
Cancom	H-145
C & D Technologies Inc.	H-230
Candid Camera Inc.	H-191
Cannell Distribution Co.	H-191
Cannell Entertainment	H-191
Canon U.S.A. Inc.	H-230
Canvideo Television Sales Ltd.	H-38
Capitol Agri Business	H-33
Capitol Television Inc.	H-191
George Carlson & Associates	H-191
Carlton International Manufacturing Corp.	H-230
Carol Cable Co.	H-230
Carolina Christian Broadcasting Inc.	H-191
Carolina Global Maps	H-11
Carousel Films Inc.	H-191
Carpel Video Inc.	H-230
William B. Carr & Associates Inc.	H-11
Carr Nickey & Co.	H-2
Carrafiello, Diehl & Associates Inc.	H-191
Carson Industries Inc.	H-230
Cartoni U.S.A.	H-230
Cartoon Network	H-145
Casablanca IV	H-191
Cascom International Inc.	H-191
Case Corp.	H-230
Castle Hill Television	H-191
Catalog Channel	H-145

Catalogue TV	H-177
Catalyst Production Services	H-191
Catel Telecommunications	H-230
Caterpillar Tractor Co.	H-230
Cathedral Films & Video	H-191
Cathey, Hutton & Associates	H-11
Catholic Communication Campaign	H-191
Catholic Television Network	H-145
CATV Design Associates Inc.	H-11
CATV Services Inc.	H-230
CATV Subscriber Services Inc.	H-11
Cavalier Computer Services Inc.	H-11
Caveco Equipment Ltd.	H-230
CB Communication Inc.	H-11
CBC International Sales	H-192
C. B. Distribution Co.	H-192
CBS News	H-192
CBS Spot Television Sales	H-33
CBS/Custom Business Systems Inc.	H-230
CCA Electronics	H-231
CCMS INC.	H-11
C-COR Electronics Inc.	H-231
CCS (Cable Converter Services) Corp.	H-231
CCTV Corp.	H-231
CCTV-4, China Central Television	H-145
Ceco International Corp.	H-231
C-E Communications	H-29
CEI Technology	H-231
Celtic Vision	H-145
Celwave RF	H-231
Centaur Distribution Corp.	H-192
Center for Applied Psychology	H-25
Center for Communication	G-30
Central Florida Interconnect	H-47
Central Florida News 13	H-146
Central Office of Information	H-192
Central Pennsylvania Cable Adcom.	H-47
Central Tower Inc.	H-231
Century Electronics Ltd.	H-231
Century Precision Optics	H-231
Century Repair & Service Co. Inc.	H-231
CEV Inc.	H-231
CFCN Television	H-192
C. F. Group Inc.	H-28
Chadboum Mar cath Inc.	H-11
Robert A. Chaisson Inc.	H-2
Champagne Converters & Communications Inc.	H-231
Champion Products Inc.	H-231
Chance & Fargo	H-231
Channel 4 San Diego	H-146
Channel 500	H-177
Channel Allocations, Canada and Mexico	C-24
Channel Allocations, Digital	C-30
Channel Allocations, UHF	C-17
Channel Allocations, Unused	C-45
Channel Allocations, VHF	C-14
Channel Korea	H-146
Channel Master	H-231
Channel One	H-146
Channell Commercial Corp.	H-231
Channelmatic/LIMT	H-232
Chapman/Leonard Studio & Production Center	H-192, H-232

COHEN, DIPPELL AND EVERIST, P.C.
CONSULTING ENGINEERS
Domestic and International Communications
Since 1937

1300 "L" STREET, N.W.
SUITE 1100
WASHINGTON, D.C. 20005

PHONE: (202) 898-0111
FAX: (202) 898-0895
E-MAIL: cdepc@worldnet.att.net

Member AFCCE

Charts, Cable	F-1, I-96
Charts, Television	C-1, I-45
Chat Television	H-146
Cheetah International	H-232
Cheetah Technologies	H-232
Chicago Cable Interconnect	H-47
ChicagoLand Television News	H-146
Children's Fashion Network	H-177
Children's Television Workshop	H-192
Chilton Research Services	H-25
Chimera	H-232
China Shopping Network	H-177
Chinese Communication Channel	H-146
Chinese Television Network	H-146
Chomeric Inc.	H-232
Christian Church (Disciples of Christ)	G-36
Christian Television Network	H-192
ChristianNet	H-146
Christie Electric Corp.	H-232
The Christophers Inc.	H-192
Chrono-Log Corp.	H-232
The Church Channel	H-177
The Church Federation of Greater Indianapolis	H-192
Church of the Nazarene	H-192
Church Women United	G-36
Church World Service & Witness	H-192
Church World Service/CROP	H-192
Chyron Corp.	H-232
Cigna Investments Inc.	H-2
Cinar Films Inc.	H-192
Cine 60 Inc.	H-232
Cine Magnetics Video & Digital Laboratories	H-192
Cine-Groupe	H-192
Cinecraft Productions Inc.	H-192
Cinema Arts Inc.	H-192
Cinema Products Corp.	H-232
Cinema Source	H-192
Cinemax Selecciones	H-146
Cinemax	H-146
Cinemills Corp.	H-232
Cinequip Inc.	H-232
Cinram	H-232
Cintel Inc.	H-232
Circuit Research Labs Inc.	H-232
Citibank N.A.	H-2
Citizens Communications Center	G-30
C. I. Transformer Co.	H-232
CityTV	H-182
CKYT-Cable Kentucky Television	H-146
Donald K. Clark Inc.	H-2
Dick Clark Productions Inc.	H-192
Clark Wire & Cable Co.	H-232
Classic Arts Showcase	H-146
Classic Communications	H-29

Index to Contents

Claster Television Inc.	H-193	Communications Systems Group	H-233
Clawson Communications Inc.	H-232	Communications	G-36
Clear Channel Broadcasting Service	G-30	Communications Inc.	H-193
Clear-Com Intercom Systems	H-232	Community Broadcast Association	G-30
Cleveland Minority Cable Channel/CTN	H-146	Competitive Media Reporting	G-30
Cliftronic Corp.	H-232	Competitive Media Reporting	H-25
C.L.I. Max.	H-11, H-25	Componetics Ltd.	H-233
Clipper Products	H-233	Comprehensive Service Audio Visual Inc.	H-233
CMI Research	H-25	Comprehensive Video Group	H-233
CMT Canada	H-182	Compro Productions	H-193
CN8: The Comcast Network	H-147	Comprompter Inc.	H-233
CNBC Syndication	H-193	Computer Prompting Corp.	H-233
CNBC	H-146	Computer Television Network	H-178
c/net: The Computer Network	H-147	Computer Utilities of the Ozarks Inc.	H-12
CNI: Cable Networks Inc.	H-40	Compuvideo Inc.	H-233
CNI/RNR Boston	H-47	Comrex Corp.	H-233
CNN	H-147	Comsearch	H-12
CNN Newsource Sales Inc.	H-193	Comsonics Inc.	H-12, H-234
CNWG-10	H-147	ComStream Corp.	H-234
Coalition Opposing Signal Theft (C.O.S.T.)	G-30	Comtech Antenna Systems Inc.	H-234
Coast Telecourses	H-193	Comtek Inc.	H-234
Coaxial Analysts Inc.	H-12	Comtel Video Services Inc.	H-12, H-193
Coaxial Communications	H-47	Concordia Publishing House	H-193
Coaxial Dynamics	H-233	Condux International Inc.	H-234
Coaxial International Inc.	H-12	Congressional Committees	G-8
Cobalt Digital Inc.	H-233	Conley & Associates	H-3, H-12
Coe Film Associates Inc.	H-193	Connecticut Broadcasters Association	G-20
Coffey Sound	H-233	Connecticut Cable Advertising	H-47
Cohu Inc.	H-233	Connecticut Cable Corp.	H-47
Collectors Channel	H-177	Connectronics Corp.	H-234
College & School Network (CSN)	H-147	Consolidated Film Industries	H-193
College Bowl Co. Inc.	H-193	Construction & Installation Services, Cable TV	H-133
The College Channel	H-178	The Construction Cable Network	H-178
College Entertainment Network	H-147	Construction Permits for Television Stations	A-1517
Colorado Broadcasters Association	G-20	Construction Permits for Television Stations-Digital	A-1543
Colorado Cable Television Association	G-24	Consulate General of the Netherlands	H-193
Colorado Video Inc.	H-233	Consulting Services, Management & Technical	H-9
Kingsley Colton & Associates	H-193	Consumer Resource Network (CRN)	H-148
Columbia Tristar Television Distribution	H-193	Contec LLC	H-234
Columbine JDS Systems Inc.	H-12	Continental Electronics	H-234
Comad Communications Ltd.	H-233	Continental Film Productions Corp.	H-193
Comcast Sportsnet	H-147	Control Concepts Corp.	H-234
Comedy Central	H-148	Conus Communications	H-194
Comedy Network	H-182	Convergys Marketing Research Services	H-25
ComedyNet	H-178	Cool-Lux Lighting	H-234
Comex Worldwide Corp.	H-12	Cooper & Lybrand	H-12
Comlink Inc.	H-233	Cooper Tools	H-234
Commercial Media Sales	H-34	Hal Copeland Co. Inc.	H-29
Commerical Electronics Inc.	H-233	Coral Pictures Corp.	H-194
CommScope Inc. of North Carolina	H-233	Corelli-Jacobs Recording Inc.	H-194
Communication for Change Inc.	H-193	CoreStates Bank N.A.	H-3
Communication Marketing & Consulting Ltd.	H-233	Coming Cable Systems	H-234
Communication Properties Inc.	H-12	Cornwall Associates	H-12
Communication Resources/Media Brokers	H-2	Corporation for Public Broadcasting	G-30
Communication Technologies Inc.	H-12	Cosmopolitan Channel	H-178
Communications & Energy Corp.	H-233	Cossette Productions	H-194
Communications Data Group	H-12	The Costelow Co. Inc.	H-234
Communications Engineering	H-12	Council of Better Business Bureaus Inc.	G-30
Communications Equity Associates LLC.	H-2, H-12	Country Music Association Inc.	G-36
Communications Financial Services Inc.	H-3	Country Music Television	H-148
Communications Pro Search	H-12	Countryman Associates	H-234
Communications Specialties Inc.	H-233	D. F. Countryman Co.	H-234

County Television Network San Diego H-148
 Court TV H-148
 Covenant House H-194
 CPI Inc. H-234
 Thomas Craven Film Corp. H-194
 Creamer Dickson Basford H-29
 The Creative Channel H-178
 Creative Control H-13, H-235
 Creative International Activities Ltd. H-194
 Credit Protection Association Inc. H-13
 Crestron Electronics H-235
 The Crime Channel H-148, H-194
 Crimebeat H-178
 Crisler Company H-3
 Croasdell & Associates H-34
 Crosspoint H-194
 Crouse-Hinds Airport Lighting Products H-235
 Crouse-Hinds Cam-Lok Products H-235
 Crouse-Kimzey Mid-America H-235
 Crown International Inc. H-235
 Crown International Pictures Inc. H-194
 Cruz-Cell Inc. H-235
 Crystal Cathedral Ministries H-194
 Crystal Computer Corp. H-13
 Crystal Graphics Inc. H-235
 Crystal Pictures Inc. H-194
 Crystal Vision Ltd. H-235
 CS Communications Inc. H-13
 CSA Wireless H-235
 CSG Systems Inc. H-13
 C-SPAN Audio Networks H-148
 CSR Central H-13
 CTAM G-23
 CTC Joslyn H-235
 C-3D Digital H-144
 CTIC Associates Inc. H-13
 CTV Media Inc. H-40
 CTV Pay TV H-178, H-182
 CTV Television Network H-194
 CTV Television Sales H-38
 Cupid Network Television (CNT) H-148
 Current Technology Inc. H-235
 Steve Currie Associates H-13
 Dan Curtis Productions Inc. H-194
 Cushcraft/Signals H-235
 Custom Audience Consultants Inc. H-25
 Custom Films/Video Inc. H-194
 Custom Mobile Products H-235
 Custom Research Inc. H-25
 CVN-Caribbean Music Television H-149

D

Dage-MTI Inc. H-235
 Peter W. Dahl Co. Inc. H-235
 Dalet Digital Media Systems H-235
 H. L. Dalis Inc. H-235
 Da-Lite Screen Co. Inc. H-235
 Dan Dugan Sound Design H-238
 Daniels & Associates H-3
 Daniels Location Services H-194

dapTV Associates H-194
 Darcy, Masius, Benton & Bowles Inc. H-29
 Dascom Systems Group Inc. H-235
 Data by Design (division of Warren Communications News) H-28
 Data Center Management Inc. H-235
 Data Security Inc. H-236
 DataCheck Corp. H-236
 Datacount Inc. H-236
 Datatek Corp. H-236
 Dataworld Inc. H-13
 Jefferson Davis Associates H-25
 Dawn Satellite Inc. H-236
 Day of Discovery H-194
 dB Communications H-236
 DB Technologies H-236
 dB-Tronics Inc. H-236
 DBC Signal H-149
 DBM Systems H-236
 D. Co. H-236
 D. C. Van Outfitters Ltd. H-236
 DDB Needham Worldwide Inc. H-29
 De Wolfe Music Library H-195
 Decibel Products Inc. H-236
 Dedotec USA H-236
 Deep Dish TV Network H-149
 The Deer River Group H-3, H-13
 DEK Inc. H-236
 Delco Wire & Cable H-236
 Delmarva Cable Advertising H-40
 Deloitte & Touche H-13
 Delta Designs H-236
 Delta Electronics Inc. H-236
 Deltronic Crystal Industries Inc. H-236
 Deluxe Laboratories H-194
 Hal Dennis Productions H-194
 Denon Electronics H-236
 DES Associates H-3
 Desisti Lighting H-236
 Desktop Video Systems H-236
 Deutsche Welle TV H-149
 Devillier-Donagan Enterprises LP H-194
 Lori DeWaal & Assoc. H-29
 Jerry Dexter Distribution H-195
 DG Systems H-195
 DGS Pro Audio H-237
 DH Satellite H-237
 Di-Tech Inc. H-238
 Dialight Corp. H-237
 Dialogic Communications Corp. H-237
 Diamond Communication Products Inc. H-237
 Diamond Electronics Inc. H-237
 Diamond P Sports Inc. H-195
 Diaquest H-237
 DIC Digital Supply Corp. H-237
 Dichter Institute International Ltd. H-25
 Alan Dick & Co. (USA) Inc. H-237
 Dielectric Communications H-237
 Digi-Rom H-13
 DigiDesign H-237
 Digimation Inc. H-237
 Digipath Video Inc. H-237
 Digital Channel Allocations C-30

Index to Contents

Digital DJ	H-237	E	
Digital Equipment Corp.	H-237	Eagle Comtronics Inc.	H-239
Digital Force	H-13	Earl Owensby Studios	H-195
Digital Generation Systems	H-237	East Carolina Cable Advertising	H-48
Digital Music Express (DMX) Canada	H-182	Eastern Microwave Inc.	H-239
Digital Processing Systems Inc. (DPS)	H-237	Eastman Kodak Co.	H-239
Digital Transmission Equipment	H-237	Ebbets Field Productions	H-195
Digital Video Arts	H-237	EBS International	H-3
Digital Video Systems Inc.	H-237	Echolab Inc.	H-239
Digital Vision	H-237	EchoStar Communications Corp.	H-239
Digital Wisdom Inc.	H-237	ECO	H-150
Digitrace Inc.	H-238	The Ecology Channel	H-150
Direct to You	H-182	Ecumedia News	H-195
Direct Video Works	H-40	Ecumenical TV Channel	H-150
Directors Guild of Canada (National Office)	G-37	EDEFX Group Inc.	H-195
Discount Video Warehouse	H-238	Edelman Public Relations Worldwide	H-29
Discovery Channel Canada	H-182	Eden Broadcast Services Inc.	H-3
Discovery Channel	H-149	Editing Technologies Corp.	H-239
Discreet Logic	H-238	Edmonds Associates Inc.	H-30
The Disney Channel	H-149	EDS Cable Television Services	H-13
Display Devices	H-238	EDS	H-13
Display Systems International Inc.	H-238	Educable Channel	H-150
Ditch Witch	H-238	Educational & Entertainment Network	H-178
DIVA	H-149	Educational/Public Television Stations	A-1451
DiviCom	H-238	Ed-Venture Films	H-195
DIY (Do-it-Yourself)	H-149	Ralph Edwards/Stu Billett Productions	H-195
DLT Entertainment Ltd.	H-195	EDX Engineering Inc.	H-13
DMX Music	H-150	EEG Enterprises Inc.	H-239
DNF Controls	H-238	EI Entertainment Television	H-150
The Documentary Channel	H-178	EEV Canada Ltd.	H-239
Dolby Laboratories Inc.	H-238	EG & G Electro Optics	H-239
Dome & Associates Inc.	H-34	Eimac	H-239
Donaldson Lufkin & Jenrette	H-3	El Canal del Tiempo	H-150
Dora-Clayton Agency Inc.	H-34	El Dorado Communications	H-13
Doremi Labs	H-238	Elan Enterprises Ltd.	H-239
Dorrough Electronics	H-238	Electrical & Electronic Manufacturers Association of Canada (EEMAC)	G-37
Doty Moore Tower Services	H-238	Electro Impulse Laboratory Inc.	H-239
Dove Systems	H-238	Electro Rent	H-14
Dow Jones Newswire & Broadcasting	H-195	Electro-Voice Inc.	H-240
Dow-Key Microwave Corp.	H-238	Electrohome Ltd.	H-239
Draco Systems Inc.	H-238	Electroline Equipment Inc.	H-239
R. L. Drake Co.	H-238	Electronic Media Rating Council Inc.	G-30
Drastic Technologies Ltd.	H-238	The Electronic Program Guide (EPG)	H-150
The Dream Television Network	H-150	Electronic Sales Professionals	H-239
DreamShop	H-150	Electronic Service Dealers Assn. (ESDA)	G-30
Drew Associates Inc.	H-195	Electronic Theatre Controls Inc.	H-239
DRS Precision Echo Inc.	H-238	Electronics Representatives Association	G-30
DSI Video Systems	H-13	Elephant Replacement & Rehab	H-240
DTA Carlson Inc.	H-13	Don Elliott Productions	H-195
DTL Broadcast Ltd.	H-238	Bert Elliott Sound Inc.	H-195
Du Art Film & Video	H-195	Ellis Entertainment Corp.	H-195
Dubner International	H-238	Elnova Limited	H-240
Duncan Instruments Canada Ltd.	H-238	Eira Group Research	H-25
Michael Dunn Productions	H-195	EM Electronics Inc.	H-240
B. E. Duval Co.	H-239	Emcee Broadcast Products	H-240
D-Vision Systems	H-239	Emcor Products/Crenlo Inc.	H-240
DX Communications Inc.	H-239	J. B. Emerson & Associates	H-14
Dyco Electronics Inc.	H-13	EMI Communications	H-195
Dynatech Newstar	H-239	Emirates Dubai Television (EDTV)	H-150
Dynetcom Inc.	H-239	Empire Sports Network	H-150
Dynocomm Sports	H-195		



Terrill Fischer, Vice President

Experience Breeds Success ...
Cash in on Communications
with
NF&A


Norman Fischer & Associates, Inc.

Media Brokerage • Appraisals • Management Consultants

2201 N. Lamar • Suite 204 • Austin, Texas 78705 • (512) 476-9457

e-mail: norman@nfainc.com • web site: www.nfainc.com

East Coast Representative: Bernie Fuhrmann (610) 317-2424 • Midwest Representative: Barry King (773) 248-0333



Norman Fischer, President

Empire Time Sales	H-34
Encore Entertainment	H-195
Encyclopaedia Britannica Educational Corp.	H-195
Engel Marketing	H-30, H-195
Engineers	H-119
E-N-G Mobile Systems Inc.	H-240
Enoki Films USA Inc.	H-196
Ensemble Designs Inc.	H-240
Enterprise Electronics Corp.	H-240
Entertainment Lighting Services Inc. (ELS)	H-240
Environmental Technology Inc.	H-240
The Environmental Television Network	H-196
Envoy Productions Inc./Lutheran Hour Ministries	H-196
The Episcopal Church Center	G-36
The Episcopal Radio-TV Foundation	H-196
Equipment Manufacturers & Suppliers	H-219
Erdos & Morgan	H-25
ESE	H-240
ESPN	H-151
E Squared Inc.	H-196
ETC (Electronic Tele-Communications Inc.)	H-240
ETC w/CareerTrack	H-178
Eternal Word TV Network (EWTN)	H-151
Ethnic-American Broadcasting	H-151
EUE/Screen Gems	H-196
Eurocinema Interactive Theater	H-151
European Broadcasting Union (EBU)	G-28
European Broadcasting Union	G-30
European Travel Commission	H-30
EuroTel	H-240
Evening News Broadcasting Co.	H-196
Event Entertainment	H-151
Eventide Inc.	H-240
Evertz Microsystems Ltd.	H-240
Executive Communications Inc.	H-14
Executive Television Workshop	H-25
The Executive Television Workshop Inc.	H-14
Exide Electronics, Emerging Technologies Group	H-240
William A. Exline Inc.	H-3
Expanded Entertainment	H-196
Extasy	H-151
Exootica	H-151
Eyemark Entertainment	H-196
Eyemark Media Sales	H-30
E.Y.R. Programs Inc.	H-196
E-Z Up International Inc.	H-246

F

FAD TV: Fashion & Design Television	H-178
Fahnestock & Co. Inc.	H-3
Fairfield Research Inc.	H-25
Fairlight	H-240
Faith For Today	H-196
Family Theater Inc.	H-196
FamilyNet	H-151, H-196
FamilyWare Inc.	H-14
F & F Productions	H-240
Fanfare: The Classical Music Channel	H-178
Farkas Films Inc.	H-14, H-196
Faroudja Laboratories Inc.	H-240
Fashion Network	H-152
FAST Multimedia U.S. Inc.	H-241
Federal Communications Bar Association (FCBA)	G-31
Federal Communications Commission (FCC) Directory	G-12
Richard Feiner & Co. Inc.	H-196
Milton Fenster Associates	H-30
Femo-Washington Inc.	H-241
Toni Ficalora Productions	H-196
Fidelipac Corp.	H-241
Field Research Corp.	H-25
Fife-Pearce Electric Co.	H-241
The Fifth Avenue Channel	H-152
The Filipino Channel	H-152
Film Core	H-196
Film Producers Pilot Network	H-178
Film World Entertainments Inc.	H-197
Filmack Studios	H-196
Films Afield	H-196
Films Five Inc.	H-196
Films for Educators/Films for Television	H-196
Films of India	H-197
Filmstreet International Corp.	H-197
Filmworld TV & Films Around The World Inc.	H-197
Financing & Brokerage Companies	H-1
Fine Art Productions, Richie Suraci Pictures Multimedia, Interactive	H-197
Finline Technologies Ltd.	H-241
The Finova Group Inc.	H-3
Fiore Films Inc.	H-197
First Camera Video	H-241
First Carolina Satellite	H-241
First Film and Tape Inc.	H-197
First Light/TMW Media	H-197
The First National Bank of Chicago	H-3
First Union National Bank	H-3
Norman Fischer & Associates Inc.	H-4, H-14

Index to Contents

Flagg Films Inc.	H-197	The Gallup Organization Inc.	H-23
Flash Technology Corp. of America	H-241	Galvin Kemper Inc.	H-30
Fleet Banking	H-4	Gam Products Inc.	H-242
FleetBoston Financial	H-4	Gamco Industries Inc.	H-242
Fleishman Hillard Inc.	H-30	The Game Show Network	H-155
Fletcher Chicago Inc.	H-241	Gaming Entertainment Television (GET)	H-178
FLIX	H-152	Gammon Media Brokers LLC	H-4
Florida Association of Broadcasters	G-20	Clifton Gardiner & Co.	H-4
Florida Cable Telecommunications Association.	G-24	Gardiner Communications Corp.	H-242
Florida's News Channel	H-152	Gari Communications Inc.	H-197
FM Systems Inc.	H-241	Frank Gari Productions Inc.	H-14
FMX Cable FM System	H-152	Gamer Industries	H-242
FONS Corp.	H-241	Gateway Films/Vision Video	H-197
Food Network.	H-152	Gauss	H-242
FOR-A Corporation of America	H-241	Gavel to Gavel	H-155
Ford Foundation	G-31	Gay Entertainment Television	H-155
Paul Dean Ford, Broadcast Engineering Consultant	H-14	Gaylord Syndicom	H-197
Forecast Consoles Inc.	H-241	G. C. Electronics Co.	H-242
Foreign Language Programming on U.S. Television Stations	C-52	GE Marketing Inc.	H-14
Richard A. Foreman Associates Inc.	H-4	Gear House LA.	H-242
Fortel DTV Inc.	H-241	GEC Marconi Communications Ltd.	H-242
Robert H. Forward & Associates.	H-14	Geist Manufacturing Inc.	H-242
Fostex America	H-241	GEMS Television	H-155
Foundation for American Communications (FACS)	G-31	General Cable Co.	H-242
Foursquare Communications Inc.	H-14	General Electric Capital Corp.	H-4
Fox Lorber Associates	H-197	General Instrument Consulting	H-14
Fox Media Services	H-40	Generic Computer Systems	H-14
Fox TV Programming	H-152	The Genesis Network	H-178
Fox Television Sales Inc.	H-34	Geneva Group of Companies Inc.	H-243
Foxwood Communications Inc.	H-14	Gentner Communications	H-243
Franey, Parr & Muha	H-14	James R. George Inc.	H-4
Sandy Frank Entertainment Inc.	H-197	The George-Ingraham Corp.	H-243
Lionel L. Fray & Assoc. Inc.	H-14	Georgia Association of Broadcasters	G-20
Fred Brisikin & Associates.	H-190	Georgia U.S. Data Services.	H-14
Free Speech TV	H-154	Gepco International Inc.	H-243
Freedom Sports Network	H-197	Gerard Klauer Mattison & Co.	H-4
Freeland Products Inc.	H-241	Gerling & Assoc.	H-243
The Fremantle Corp.	H-197	Gerren Television Network	H-197
Jim French Design Shop.	H-14	Getris Images.	H-243
Frezzi Energy Systems	H-241	Gilbert Engineering Co. Inc.	H-243
Frezzolini Electronics Inc.	H-241	Ginsburg Multimedia Educational Services	H-14
Fries Sales Co.	H-197	The Girz Channel	H-155
Peter Froehlich & Co.	H-14	Global Systems Corp.	H-243
Frost & Sullivan Inc.	H-25	Global Village Network	H-155
Fuji Photo Film USA Inc.	H-241	Globecast	H-197
Fujinon Inc.	H-241	Globo TV Network-Brazil	H-198
Fuller Manufacturing Inc.	H-242	Glossary of Terms	G-1
FUMC TV	H-197	GMP	H-243
Fun & Games Network (FGN)	H-178	Godwin Companies Inc.	H-243
Furman Selz Inc.	H-4	Gold Communications Inc.	H-243
Future Productions Inc.	H-242	Gold Line	H-14
Future Sell Inc.	H-242	Jeff Gold Productions Inc.	H-198
FWT Inc.	H-242	Melvin A. Goldberg Inc./Communications	H-25
FX Networks Inc.	H-154	Golden Books Entertainment Group	H-198
		Golden West Media	H-38
		The Samuel Goldwyn Television Co.	H-198
		The Golf Channel	H-155
		GonzoX	H-155
		Good News Network	H-178
		GoodLife TV Network	H-155
		Goodson Price Productions	H-198
		Goodway Group	H-15

G

Gabriel Electronics Inc.	H-242
Gainesville/Ocala Interconnect	H-48
Galavision Cable Network.	H-155
Galaxy Broadcasting System	H-48, H-197

Hoffman Schutz Media Capital, Inc.

*20 Years of Investment Banking & Economic Consulting Experience
in the Broadcast and Cable Industries*

**Financing • Appraisals
Financial Restructuring • Litigation Support**

Anthony M. Hoffman

David E. Schutz

1715 Soledad Way • San Diego, CA 92109 • 858-273-7070

Web site: www.hs-media.com

E-mail: dave@hs-media.com

Alan Gordon Enterprises Inc.	H-243
The Gordon Group	H-4, H-15
Gorman-Redlich Manufacturing Co.	H-243
Gospel Communications International.	H-198
The Gospel Network	H-178
Gould Electronics Inc.	H-243
Gould Entertainment Corp.	H-198
Government Agencies (USIA, NTIA, Copyright Office)	G-16
Graham-Patten Systems Inc.	H-243
The Grand Living Channel.	H-178
W. John Grandy	H-4
Sherry Grant Enterprises Inc.	H-198
The Grass Valley Group Inc.	H-243
Eugene F. Gray Co.	H-34
Gray Engineering Laboratories Inc.	H-243
Gray-Schwartz Enterprises Inc.	H-198
Great American Country	H-155
Great Lakes Data Systems Inc.	H-15
Great Plains National (GPN)	H-198
Greater Boston Cable Advertising	H-48
Greater Chicago Videopath	H-48
The Greek Channel	H-155
Greek Radio Network	H-155
Charles Greene Associates	H-4
The Art Greenfield Co.	H-198
GRF Comm Provisions Inc.	H-243
Frederick G. Griffin PC, Consulting Engineer.	H-15
Sherman Grinberg Film Libraries Inc.	H-198
Group W Satellite Communication	H-34
GRTV Network	H-155
Gruntal & Co. Inc.	H-4
GSTV/N.A.	H-156
GT Group	H-198
GTE Government Systems	H-15
Guideline Research Corp.	H-25
Gwinnett News & Entertainment Television	H-156

H

Alfred Haber Inc.	H-198
Hague & Company	H-4, H-15
Hall Electronics Inc.	H-243
Hanna-Barbera Cartoons Inc.	H-198
Hanson & Associates	H-4
Hardigg Cases	H-243
Harman International Industries Inc.	H-243
Larry Harmon Pictures Corp.	H-198

Harmonic Lightwaves Inc.	H-244
Harmony Gold USA Inc.	H-199
Harrington, Righter & Parsons Inc.	H-34
Louis Harris & Assoc. Inc.	H-25
Harris Corp.	H-244
Harris Farinon	H-244
Harrison by GLW	H-244
Harte-Hanks Marketing Services	H-25
The Hartley Film Foundation Inc.	H-199
Hastad Engineering Company	H-15
Michael E. Hasty & Associates	H-15
Havas Leasing Co.	H-15, H-244
Hawaii Cable TV Association	G-25
Hayes	H-244
HBO Enterprises	H-156, H-199
Headline News	H-156
Headline Sports Television Network	H-183
The Health Network	H-156
Health Sciences Communications Association	G-31
F. P. Healy & Co. Inc.	H-15
Hearst Entertainment	H-199
Heathkit Educational Systems	H-244
Norman Hecht Research Inc.	H-15, H-25
Heitz Service Corp.	H-244
Heller Financial Inc.	H-4
Helvey & Associates Inc.	H-4
Hemingway Broadcasting Co.	H-199
Henninger Capitol	H-199
Henry-Gill Inc.	H-15, H-30
The Ted Hepburn Co.	H-4
Hewlett-Packard Co.	H-244
HGTV Canada	H-183
R. Miller Hicks & Co.	H-4, H-15
The High Technology Group Inc.	H-15
Hill & Knowlton Inc.	H-30
Hipotronics Inc.	H-244
The History Channel	H-156
History Television	H-183
Hitachi Denshi America Ltd.	H-244
The Hoarty Corp.	H-4
Hobby Craft Interactive	H-178
Hoffend & Sons Inc.	H-244
Hoffman-Schutz Media Capital Inc.	H-5
Hoffman	H-244
Holiday Industries Inc.	H-244
HollyAnne Corp.	H-244
Hollywood Newsreel Syndicate Inc.	H-199

Index to Contents

Hollywood Radio and Television Society	G-31	Image Video	H-245
Hollywood Rental/Expendable Supply Store	H-244	Immad ECVS	H-15, H-245
Hollywood Vaults Inc.	H-199	ImOn.comTV	H-15
The Holt Corp.	H-5	Impact Productions	H-199
Home & Garden Television	H-156	In Demand	H-157
Home Box Office (HBO)	H-156	In Focus Communications	H-199
Home Collector Network	H-179	Independent Cable & Telecommunications Association (ICTA)	G-23
Home Improvement Channel	H-156	Independent Film Channel	H-158
Home Shopping Network (HSN)	H-157, H-199	Indiana Broadcasters Association	G-20
Home Team Sports (HTS)	H-157	Indiana Cable Telecommunications Association	G-25
Home Theatre	H-183	Indiana Steel & Wire Corp. (IS&W)	H-245
Homearts Network	H-179	Indianapolis Interconnect	H-48
HomeMed Channel	H-157	Indianer Multimedia	H-245
HomeView	H-157	Indy Aerial Equipment Co.	H-245
Richard Honoroff Music	H-199	InfomerciaTV	H-158
Hot Choice	H-157	Information Age Systems Inc. (IAS)	H-246
The Hot Network	H-157	Inovonics Inc.	H-246
The Hot Zone	H-157	Inscriber Technology Corp. Inc.	H-246
Hoti Electronics Co. Ltd.	H-244	Insight Media Advertising	H-40, H-48
Hotronic Inc.	H-245	The Inspirational Network	H-158, H-199
HPC Puckett & Co.	H-5	The Institute For Rehabilitation & Research	H-199
HPG Industries Inc.	H-245	Institute of Audio Research	H-15
HTV	H-157	Institute of Electrical and Electronics Engineers Inc.	G-31
Hudson Valley Cable Advertising Corp.	H-48	Instructional Television Stations (ITFS)	E-66
Hughes AML	H-245	Insulation Systems Inc.	H-246
Ben Hughes Communication Products Co.	H-245	Integral Corp.	H-246
Hughes Television Network Inc.	H-199	Intelligent Management Solutions Inc. (IMS)	H-15
Hughey & Phillips Inc.	H-245	Intelliprompt	H-246
Hukk Engineering	H-245	Intelvideo Inc.	H-246
J. C. Humke and Associates Inc.	H-15	Interactive Channel	H-158
Hyett/Ramsland Inc.	H-34	Interactive Conferencing Network	H-199
I			
ICM Artists Ltd.	H-199	The Interactive Health Network Inc. (Healthnet)	H-179
ICM Corp.	H-245	Iterama Inc.	H-199
ICS Itochu Cable Services Inc.	H-245	Intercommunity Cable Regulatory Commission	G-31
ICTV	H-157	Interconnects, Cable	H-44
Idaho Cable Telecommunications Association	G-25	Intercontinental Services Ltd.	H-38
Idaho State Broadcasters Association	G-20	Intercontinental Televideo Inc.	H-15
IDC Services Inc.	H-15	Interdepartment Radio Advisory Committee (IRAC)	G-31
The Idea Channel	H-157	The Interface Group	H-16
IDX Technology	H-245	Intermedia Arts Minnesota	H-16, H-199
Ikegami Electronics (U.S.A.) Inc.	H-245	InterMedia Television Advertising	H-48
ILC Technology Inc.	H-245	International Advertising Association Inc.	G-31
ilifetv	H-157	International Association of Audio Visual Communicators	G-31
Illinois Broadcasters Association	G-20	International Association of Satellite Users & Suppliers	G-31
John Ittis Associates	H-15	International Broadcasting Convention (IBC)	G-31
		International Channel	H-158
		International Communications Group Inc.	H-16
		International Communications Industries Association Inc.	G-31

KANE REECE

ASSOCIATES, INC.

VALUATION, MANAGEMENT & TECHNICAL CONSULTANTS

a Global Practice

Serving the Broadcast, Cable, Entertainment, Programming, Publishing, Sports Teams & Venues, Telecommunications & Wireless Industries

- | | | |
|---|---------------------------------------|--------------------------------------|
| • Appraisals & Valuations | • Fairness/Solvency Opinions | • Market/Opinion Research |
| • Business Planning/Financing Presentations | • Feasibility Studies | • Project/System Management |
| • Buy/Sell Agreements | • Financial & Technical Due Diligence | • Property Tax Compliance & Control |
| • Cable TV Franchise Renewals/Transfers | • Litigation Support/Expert Testimony | • Strategic/Technical Assessments |
| • Economic Damage Studies | • Management & Engineering Consulting | • Operations Performance Assessments |

822 South Avenue West Westfield, NJ 07090-1460 908.317.5757 fax: 908.317.4434 <http://www.kanereece.com>

International Contact Inc. H-200
 International Creative Management Inc. H-16
 International Home Entertainment H-200
 International Institute of Communications G-31
 International Media Associates H-200
 International Microwave Corp. H-246
 International Nuclear Corp. H-246
 International Program Consultants Inc. H-200
 International Radio & Television Society Foundation Inc. G-31
 The International Recording Media Association (IRMA) G-31
 International Tele-Film H-200
 International Telecommunication Union G-38
 International Television (Indian Channel) H-158
 International Television Association (ITVA) G-32
 International Television Film Distributing Co. H-200
 International Video Communications Inc. H-200
 Internet Alliance G-32
 Intersound Inc. H-200
 Intertainer H-158
 Intraplex Transmission Solutions H-246
 Intro TV H-158
 Intronet H-158
 Iowa Broadcasters Association G-20
 Iowa Cable Network H-48, H-158
 Iowa CATV Association G-25
 Ipsos-ASI Inc. H-23
 Iris Films Inc. H-200
 ISA G-32
 ISP Channel H-158
 Israeli International TV Network H-179
 The 'It Is Written' Telecast H-200
 Italtoons Corp. H-200
 Itelco USA Inc. H-246
 ITT Cannon H-246
 ITW Linx H-246
 Ivanhoe Broadcast News Inc. H-200
 IVN Communications Inc. H-200

J

The Jackpot Channel H-179
 Jackson Tool Systems Inc. H-246
 Jade Channel Satellite Service H-158
 Don Jagoda Associates Inc. H-30
 Jameson Corp. H-246
 Jamieson Film Co. H-246
 Jampro Antennas Inc. H-246
 Janus Films Co. H-200
 Javeiin Systems H-246
 Jay Inc. H-200
 JBL Professional H-246
 J.E.D. Productions Corp. H-200
 Jefferson-Pilot Sports H-200
 Jensen Tools Inc. H-246
 Jericho Communications H-30
 The Jewish Chautauqua Society H-200
 Jewish Television Network (JTN) H-158
 The J-Lab Co. H-247
 JM Telecom H-247
 Jock Talk TV H-179
 Johanson Manufacturing Corp. H-247

COHEN, DIPPELL AND EVERIST, P.C.
 CONSULTING ENGINEERS
 Domestic and International Communications
 Since 1937

1300 "L" STREET, N.W.
 SUITE 1100
 WASHINGTON, D.C. 20005

PHONE: (202) 898-0111
 FAX: (202) 898-0895
 E-MAIL: cdepc@worldnet.att.net

Member AFCCE

John Hancock Mutual Life Insurance Co. H-5
 Johnson Publishing Co. Inc. H-200
 Joint Electron Device Engineering Council (JEDEC) G-32
 Hooper Jones Associates Inc. H-34
 Jones Broadband International H-247
 Mike Jones Film Corp. H-200
 The Jones Group Ltd. H-5
 Jorgenson Broadcast Brokerage Inc. H-5
 Joslyn Electronic Systems Corp. H-247
 Joslyn Manufacturing Co. H-247
 Journal Graphics Inc. H-200
 JRM Communications Inc. H-26
 JSB Service Co. Ltd. H-247
 Juntunen Media Group Inc. H-200
 JVC Professional Products Co. H-247

K

Paul Kagan Associates Inc. H-5, H-16, H-26
 Kahn Communications Inc. H-247
 Kalba International Inc. H-16
 Kaleidoscope Network Inc. H-159
 Kalil & Co. Inc. H-5
 Kamen Audio Productions Inc. H-200
 Kane Reece Associates Inc. H-5, H-16, H-26
 Kangaroo Video Products Inc. H-247
 Kansas Association of Broadcasters G-20
 Kansas Cable Telecommunications Association G-25
 Kathrein Inc., Scala Div. H-247
 Kavouras Inc. H-247
 Kay Elemetrics Corp. H-247
 Kay Industries Inc. H-247
 Kaydara H-247
 KDI/Triangle Electronics Inc. H-247
 Robert Keeshan Associates Inc. H-201
 KEM Elektronik Mechanik GmbH H-247
 M. A. Kempner Inc. H-201
 Kennedy Research H-26
 Kentucky Broadcasters Association G-20
 Kentucky Cable Telecommunications Association G-25
 Kenwood USA Corp. H-247
 Kepper, Tupper & Co. H-5
 KES/Klungness Electronic Supply H-248
 Ketchum Public Relations Worldwide H-30
 Keybank H-5
 Keywest Technology H-248
 Kinetic Systems Ltd. H-248
 King World Productions H-201
 Kings Electronics Co. Inc. H-248
 Kino Flo H-248
 Klein & H-201
 Walter J. Klein Co. Ltd. H-201
 Klein Tools Inc. H-248
 Kline Towers H-248

Index to Contents

KLRU-Too	H-159	Lechman & Johnson Inc.	H-16
K-MTN Television	H-159	Lectrosonics Inc.	H-249
Knaack Manufacturing Co.	H-248	Leightronix Inc.	H-249
Knowledge Network	H-183	Leitch Inc.	H-249
Knowles Media Brokerage Services	H-5	Lemco Tool Corp.	H-249
Knox Video	H-248	Lemo USA Inc.	H-249
Knoxville Interconnect	H-49	Lennon Advertising	H-31
Kollmorgen Corp.	H-248	LeSea Broadcasting Network	H-201
Korbel Research	H-26	Philip Lesly Co.	H-31
The Korean Channel	H-159	Levinson Associates	H-202
Kozacko Media Services	H-5	Leviton Telcom	H-249
Kreklow Film & Television	H-201	Richard C. Levy & Assoc.	H-202
K-Tech	H-248	Lexicon Inc.	H-249
KTLA Los Angeles	H-159	Liberty Industries Inc.	H-249
Kultur International Films Inc.	H-201	Liberty Wire & Cable Inc.	H-249
Richard Kurtz & Associates	H-26	Library Literacy Channel	H-159
KUSA Productions	H-201	Lieb Productions	H-202
Kushner Locke Co. Inc.	H-201	Lieberman Research Worldwide	H-23
KXLY Extra	H-159	Life Network	H-183
L			
Labor Unions and Guilds	G-40	Life Newsvision	H-159
N. Lee Lacy/Associates	H-201	Lifestyle Magazine	H-202
Ladbroke Racing Network	H-159	Lifetime	H-159
Ladue Building & Engineering Corp.	H-248	Light Brigade Inc.	H-249
L.A. East Inc.	H-40	Lighthouse Media Inc.	H-34
Lance Industries	H-248	Lightning Eliminators & Consultants Inc.	H-249
LANcity Corporation	H-248	The Lightspan Adventures Channel	H-179
Landin Media Inc.	H-34	Lightwave Systems	H-249
Landmark Tower Corp.	H-248	Lilac Productions	H-202
The Landsburg Co.	H-201	The Stephen T. Lindberg Co.	H-6, H-16
Lapco Communications	H-16, H-201	Lindsay Electronics	H-249
Larcan Communications Equipment Inc.	H-248	Line Ward Corp.	H-250
Larcan-TTC Inc.	H-248	Lingo Inc.	H-250
Larsen & Co.	H-201	Link Electronics Inc.	H-250
Larson Electronics Supply Inc.	H-248	Linsman Film	H-202
H.B. LaRue Media Brokers	H-6	Lions Gate Entertainment	H-202
Las Vegas Entertainment Network	H-179	The Lippin Group	H-31
Las Vegas Television Network	H-159	Lipsner-Smith Co.	H-250
Laser Diode Inc.	H-248	Listec Video Corp.	H-250
Laser Precision Corp.	H-248	Little Beaver Inc.	H-250
LaserPacific Media Corp.	H-201	Arthur D. Little Inc.	H-16
The Latham Foundation	H-201	Little Leaguers Sports/News Network	H-179
LaTV	H-179	Litton Syndications	H-202
Laurentel Systems Inc.	H-248	LNR Communications Inc.	H-250
Robert Lawrence Enterprises	H-201	Lobsenz-Stevens Inc.	H-31
Lazard Freres & Co.	H-6	Local Cable Weather	H-160
LDS News Service	H-201	Local News Network	H-179
Le Canal Vie	H-183	The Local Weather Station	H-160
Le Reseau des Sports	H-183	Locomotion	H-179
Le Vien International Productions	H-201	Logitek	H-250
Leader Instruments Corp.	H-248	London Television Service	H-202
L.E.A. International Inc.	H-248	Look/Scuba	H-202
Learning Industries	H-249	The Lottery Channel	H-160
LEAP (Learn, Earn, Prosper)	H-159	Louisiana Association of Broadcasters	G-20
Lear Levin Productions	H-201	Louisiana Cable Telecommunications Association	G-25
Learn Incorporated	H-201	Louth	H-250
Learning & Skills Television of Alberta	H-183	The Love Network	H-179
The Learning Channel (TLC)	H-159	Low Power Television Stations (LPTV)	B-1
LeBlanc Ltd.	H-249	Low Power Television Station Ownership	B-125
		Lowel-Light Manufacturing Inc.	H-250
		LPB Inc.	H-250
		LPS Laboratories Inc.	H-250
		LRC Electronics	H-250

LSA Electronics H-250
 L-3 Communications H-250
 LTM Corp. of America H-250
 Lutheran Church-Missouri Synod G-36
 Luxor H-250
 L-W Athena H-251
 Lyndal Entertainment/Lancer Distributors H-202
 Lynx Images Inc. H-202

M

Macie Video Service H-251
 MacKenzie Laboratories Inc. H-251
 M/A-Com Inc. H-251
 Macrovision Corp. H-251
 Madison Dearborn Partners Inc. H-6
 Madison Green Entertainment Sales Inc. H-202
 Madison Square Garden Network (MSGN) H-160
 Magazine Publishers of America G-32
 MagicBox Inc. H-251
 Magiccom H-202
 Frank N. Magid Associates Inc. H-16, H-26
 Magna Systems & Engineering H-251
 Magnasync/Moviola Corp. H-251
 MAGNET (The Magazine Network) H-179
 Magnetic Image Inc. H-202
 Magni Systems Inc. H-251
 Magnum Towers Inc. H-251
 Main Line Equipment Inc. H-251
 Maine Association of Broadcasters G-20
 The Jack Maloney Co. H-6
 Management & Technical Consulting Services H-9
 Manhattan Phone Research Center H-26
 Manning, Selvage & Lee Inc. H-31
 Manufacturers & Suppliers of Broadcast & Cable Equipment H-219
 Manufacturing and Test Co. Inc. (MATCO) H-251
 Marathon Entertainment H-202
 The M/A/R/C Group H-16
 Marcom H-251
 Marconi Applied Technologies H-251
 Markertek Video Supply H-251
 Market & Audience Research Organizations H-23
 Market Opinion Research H-26
 Market Statistics Inc. H-26
 Marketing & Research Counselors H-26
 Marketing on Demand H-31
 Marketing Stratagem H-16
 The Marlin Entertainment Group Ltd. H-40
 Marquee Entertainment Inc. H-202
 Marquest Research H-26
 Marshall & Associates H-251
 Marshall Marketing & Communications H-16, H-26
 Marti Electronics H-251
 The Martial Arts Action Network H-179
 Martz Media Inc. H-6
 Maryknoll Fathers & Brothers H-202
 Maryland-District of Columbia-Delaware Broadcasters Association G-20
 Mass Communications History Collection G-35
 Massachusetts Broadcasters Association G-20
 Mast Keystone Development Co. H-252
 Matejka Cable Recovery Inc. H-17

COHEN, DIPPELL AND EVERIST, P.C.
 CONSULTING ENGINEERS
 Domestic and International Communications
 Since 1937

1300 "L" STREET, N.W.
 SUITE 1100
 WASHINGTON, D.C. 20005

Member AFCCE

PHONE: (202) 898-0111
 FAX: (202) 898-0895
 E-MAIL: odepc@worldnet.att.net

Matrox Video Products Group H-252
 Matsushita Electric Corporation of American H-252
 Mauck & Associates Inc. H-17
 Maxell Corp. of America H-252
 Mayo Communications Inc. H-6
 Maysles Films Inc. H-202
 Maze Corp. H-252
 MBC Network H-160
 MC Communications Inc. H-31
 MCA TV International H-202
 McCollum Spielman Worldwide H-27
 McCurdy Telecommunication Products H-252
 McDougall H-203
 McGuane Studio Inc. H-203
 McHugh & Hoffman Inc. H-17
 McIntire Co. H-252
 Edward R. McKenna H-6
 McLaughlin, Piven, Vogel Media Services H-203
 McM Communications H-203
 MDL Systems H-17
 R.E. Meador & Associates H-6
 Meadowlane Enterprises Inc. H-203
 Medallion Television Enterprises Inc. H-203
 Media & Entertainment Strategies Inc. H-27
 Media Acquisitions Inc. H-6
 Media America Inc. H-40
 Media Bridges Cincinnati H-34
 Media Broadcast Network Inc. H-179
 Media Computing Inc. H-252
 Media Management Resources H-17
 Media One Advertising Sales & Services H-40, H-49
 Media Partners-New York H-49
 Media Rating Council Inc. H-23
 Media Rating Council G-32
 Media Services Group Inc. H-6
 Media Time Sales Inc. H-34
 Media Venture Partners H-6
 Media West H-40
 Media Works H-34
 Media/Communications Partners H-6, H-17
 Media/Professional Insurance H-17
 Medialink H-17, H-203
 Mediamark Research Inc. H-27
 MediaOne News H-160
 MediaOne Road Runner H-160
 MediaOne H-40
 Medstar Television Inc. H-203
 Mega Advertising H-49
 Mega Hertz H-252
 Menair Media International Inc. H-203
 Howard Mendelsohn & Co. H-31
 Lee Mendelson Film Productions H-203
 Mendoza Dillon & Asociados H-27
 Mennonite Media Services H-203

MICROWAVE SERVICE

CORPORATION

Microwave Radio - Rental + Sales + Service

**165c Tremont Street
Melrose, MA 02176**

www.microwaveservice.com

**PHONE: (781) 662-5400
FAX: (781) 665-9499**

Mercer Management Consulting Inc.....	H-17	Minority Media & Telecommunications Council.....	G-32
Meridian Design Associates Architects.....	H-252	Miralite Communications.....	H-253
Merion Associates.....	H-17	Miranda Technologies Inc.....	H-253
Merlin Engineering Works.....	H-252	Mississippi Association of Broadcasters.....	G-20
MeteoMedia/The Weather Network.....	H-183	Mississippi Cable Telecommunications Association.....	G-25
Meteor Lighting.....	H-252	Missouri Broadcasters Association.....	G-20
Metro Marketing West.....	H-38	Missouri Cable Telecommunications Association.....	G-25
Metro Sports.....	H-160	Missouri Southern Educational Television.....	H-161
Metro.....	H-160	The Mr. Wizard Institute.....	H-204
Metrobase Cable Advertising.....	H-49	X. W. Mitchell & Associates.....	H-17
MetroChannels.....	H-160	Miteq.....	H-253
Metropolitan Electric Manufacturing Co.....	H-252	Mitsubishi Electronics Corp.....	H-253
Metrosport Television Ltd.....	H-38	MLJ Inc.....	H-17
Metrotech Corp.....	H-252	MMT Sales Inc.....	H-35
Metrowest Communications Group Inc.....	H-17, H-203	Mobile Tool International.....	H-253
MG/Perin Inc.....	H-203	Modern Sound Pictures Inc.....	H-204
MGM Worldwide Television Group.....	H-203	Modulation Sciences Inc.....	H-253
MGS Services.....	H-203	Moffitt-Lee Productions.....	H-204
Miami Valley Channel.....	H-160	Mohawk/CDT.....	H-253
Charles Michelson Inc.....	H-203	Mole-Richardson Co.....	H-253
Michigan Association of Broadcasters.....	G-20	Monroe Electronics Inc.....	H-253
Michigan Cable Ad Sales.....	H-40	Montana Broadcasters Association.....	G-20
Michigan Cable Telecommunications Association.....	G-25	Montana CATV Association.....	G-26
Michigan Government Television.....	H-160	Montcalm.....	H-6
Micor Media Group Inc.....	H-252	Mony.....	H-6
MICR Data Systems.....	H-17	Moody Broadcasting Network.....	H-161
Micro Communications Inc.....	H-252	George Moore & Associates Inc.....	H-6
Microdyne Corp.....	H-252	Moore Diversified Products Inc.....	H-254
Microflex Co. Inc.....	H-253	More TV Cable Network.....	H-179
Microlab/FXR.....	H-253	William Morris Agency Inc.....	H-204
MicroSat.....	H-253	Morris Television & Video.....	H-204
Microtime Inc.....	H-253	Lawrence L. Morton Associates.....	H-17
Microwave Filter Co. Inc.....	H-253	Moseley Associates Inc.....	H-254
Microwave Service Corp.....	H-253	Mosley Electronics Inc.....	H-254
Mid-America Cable Telecommunications Association.....	G-23	Motion Picture Association of America Inc. (MPAA).....	G-32
Midwest Cable Services.....	H-253	Motion Picture Co. Inc.....	H-17
Midwest Sports Channel.....	H-160	Motion Picture Enterprises Inc.....	H-254
Milestone Media Partners LLC.....	H-6	Motorola Broadband Communications Sector.....	H-254
Military Channel Inc.....	H-179	Motorola Inc.....	H-254
Millennium Television Sales.....	H-35	Movieraft Inc.....	H-204
Miller & Associates.....	H-6, H-17	MovieLink.....	H-161
Miller Camera Support LLC.....	H-253	MovieMax!.....	H-183
Warren Miller Entertainment.....	H-203	Moviepix.....	H-183
Milner-Fenwick Inc.....	H-203	MOVIeplex.....	H-161
Minnesota Broadcasters Association.....	G-20	Moviola.....	H-254
Minnesota Cable Communications Association.....	G-25	MPB Technologies Inc.....	H-254
Minnesota House & Senate Television.....	H-161	MPD Videotronics.....	H-254
Minolta Corp.....	H-253	MRC Broadcast.....	H-254

MRCA Information Services H-17, H-27
 MSE-Studio Equipment Inc. H-254
 MSG Metro Learning Center H-161
 MSI Telecom Consultants Group H-17
 MSNBC H-161
 M-Terrico Inc. H-16
 MTV: Music Television H-161
 MuchMoreMusic H-183
 Muchmusic Network (Canada) H-183
 MuchMusic USA H-162
 Muller Media Inc. H-204
 J. Mullins & Assoc. Ltd. H-254
 Multi-Image Network H-204
 Multi-Track Magnetics/Rangertone H-255
 Multichannel Multipoint Distribution Systems (MMDS) E-11
 Multichannel Multipoint Distribution Systems, Ownership E-49
 Multicom Inc. H-254
 Multicomm Sciences International Inc. H-17
 Multidyne H-254
 Multilink Technologies Group H-255
 MultiMax H-162
 MultiMedia Broadcast Investment Corp. H-6
 Multimedia Cable Advertising Service H-40
 Multimedia Group Inc. H-18
 Multiplier Industries Corp. H-255
 Multipoint Distribution Systems (MDS) E-1
 Multipoint Distribution Systems, Ownership E-49
 Muscular Dystrophy Association H-204
 The Museum Channel H-179
 Museum of Broadcast Communications G-32
 The Museum of Television & Radio G-32
 Music Choice H-162
 Musimax & Musiqueplus H-183
 Mutual Broadcasting System Inc. G-32
 Mutual Broadcasting System H-162
 MVI Post H-204
 MYAT Inc. H-255
 Myers International. H-18

N

Nady Systems Inc. H-255
 Nakamichi America Corp. H-255
 Nalpak Video Sales Inc. H-255
 Nancys Network H-162
 Narda Microwave East H-255
 Narragansett Capital Inc. H-6
 Narrative Television Network H-162

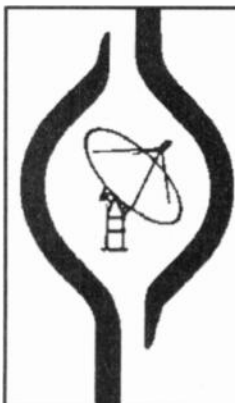
COHEN, DIPPELL AND EVERIST, P.C.
 CONSULTING ENGINEERS
 Domestic and International Communications
 Since 1937

1300 "L" STREET, N.W.
 SUITE 1100
 WASHINGTON, D.C. 20005

PHONE: (202) 898-0111
 FAX: (202) 898-0895
 E-MAIL: cdepc@worldnet.att.net

Member AFCCE

NASA TV H-162
 Nathan Associates Inc. H-18
 National Academy of Television Arts and Sciences G-32
 National Association of Black Owned Broadcasters (NABOB) G-32
 National Association of Broadcasters G-18
 National Association of Farm Broadcasters G-32
 National Association of Manufacturers (NAM) G-32
 National Association of Music Merchants Inc. G-36
 National Association of Regulatory Utility Commissioners (NARUC) G-32
 National Association of Retail Dealers of America (NARDA) G-32
 National Association of State Radio Networks G-32
 National Association of Telecommunications Officers & Advisors G-33
 National Association of Television Program Executives Inc. (NATPE) G-33
 National Association of Theatre Owners Inc. G-33
 National Black Media Coalition G-33
 National Broadcasting Co. (NBC) H-204
 National Cable Communications H-40
 National Cable Television Cooperative Inc. G-23
 National Cable Television Institute G-23
 National Cable TV Association (NCTA) G-22
 The National Cable Television Center G-33
 National Captioning Institute (NCI) G-33
 National City Bank of Indiana H-6
 National Council of Churches G-36
 National Council of Churches H-204
 National Economic Research Associates Inc. H-18
 National Education Association G-36
 National Electrical Manufacturers Association (NEMA) G-33
 National Federation of Community Broadcasters G-33
 National Film Board of Canada H-204
 National Geographic Television H-179, H-204
 National Group Management Association G-33
 National Guard Bureau H-204
 National Health Network H-179
 National Jewish TV (NJT) H-162
 National Mobile Television H-18, H-204
 National Music Publishers' Association Inc. G-36
 The National Network (TNN) H-162
 National Press Club G-33
 National Public Radio G-33
 National Religious Broadcasters Inc. G-36



MULTICOM, INC.
ONE SOURCE FOR CABLE TV EQUIPMENT

- * SCIENTIFIC ATLANTA
- * DRAKE
- * TIMES FIBER
- * SADELCO
- * PICO MACOM
- * BLONDER TONGUE
- * HEADEND EQUIPMENT
- * COAX CABLE
- * AMPLIFIERS
- * SIGNAL METERS
- * CONNECTORS
- * TAPS & PASSIVES

800-423-2594 * (407) 331-7779 * FAX (407) 339-0204

website <http://www.multicominc.com>
 email multicom@multicominc.com

 J. MULLINS & ASSOCIATES	SALES & SERVICE OF MICROWAVE & SATELLITE BROADCAST EQUIPMENT
	800.769.6803
	www.jmullinsandassociates.com
	Newburyport, MA 01950

National Research Group Inc.	H-23
National Retail Federation Inc.	G-33
National Screen Service Group Inc.	H-31
National-Standard Co.	H-255
National Tech-Traders	H-255
National Technical Information Service	H-204
National Telemedia Council	G-33
The National Telephone Supply Co.	H-255
National Telsat Inc.	H-18
National Weather Network	H-162
NationsBank.	H-6
Nationwide Tower Co.	H-255
Native American Nations Network	H-180
Nautel Maine Inc.	H-255
Naval Media Center	H-205
The Navigator Group	H-18
NBA.com TV	H-162
NBC Enterprises Inc.	H-205
N.C.E.	H-255
NCS Industries	H-255
Nebraska Broadcasters Association	G-20
Nebraska Cable Communications Association	G-26
NEC America Inc.	H-255
L. E. Nelson Sales Corp.	H-255
Nemal Electronics International	H-255
Nesbit Systems Inc.	H-255
Netlink International	H-162
Network Music LLC	H-205
Network One (N-1)	H-163
Networks, Commercial Television	G-43
Networks, Public/ETC.	G-55
Neumade Products Corp.	H-255
Neutrik Instrumentation Inc.	H-255
Nevada Broadcasters Association	G-20
New Commerce Communications	H-7
The New Encore	H-163
New England Broadcasting Association	G-20
New England Cable News	H-163
New England Cable Television Association	G-24
New England Media Inc.	H-7
New England Sports Network (NESN)	H-163
New Hampshire Association of Broadcasters	G-20
New Investment Channel	H-180
New Jersey Broadcasters Association	G-20
New Jersey Cable Telecommunications Association	G-26
New Mexico Broadcasters Association	G-21
New Mexico Cable Communications Association	G-26
New Pro Video Systems Inc.	H-255
The New Research Group	H-18
New Science Network	H-180
New Visions Syndications Inc.	H-205
New York 1 News	H-163
New York Bible Society	H-205
New York Interconnect	H-49

New York New Media Association	G-33
New York Racing Channel	H-163
The New York State Broadcasters Association Inc.	G-21
Newberger Greenberg & Assoc.	H-18
David Newborg & Associates Inc.	H-18
Newhoff-Blumberg Inc.	H-205
News 12 Connecticut	H-163
News 12 Long Island	H-49, H-163
News 12 New Jersey	H-163
News 12 The Bronx	H-163
News 12 Westchester	H-163
News Channel 15	H-164
News Plus	H-164, H-205
News World Television	H-205
News/Broadcast Network Inc.	H-205
Newschannel 8	H-164
Newspaper Association of America	G-33
Newswatch on Channel 15	H-164
Newsworld International	H-184
Newton Media Associates Inc.	H-35, H-205
Newton Media Inc.	H-42
Nexus Display Systems Corp.	H-256
NFL Films Inc.	H-205
Nick At Nite	H-164
Nickelodeon	H-164
Nickless Schirmer & Co.	H-256
Nielsen Media Research	H-23
NIMA International	G-33
Nippon Golden Network (NGN)	H-164
NMT-JCP Inc.	H-205
Noble Productions Inc./Distribution	H-205
Noggin	H-164
Nordx/CDT	H-256
Norflicks Productions Ltd.	H-205
NORPAK Corp.	H-256
Nortel Networks Corp.	H-256
North Carolina Association of Broadcasters	G-21
North Carolina Cable Telecommunications Association	G-26
North Central Cable Television Association	G-24
North Country Radio	H-18
North Dakota Broadcasters Association	G-21
North Dakota CATV Association	G-26
North Star Technical Services Inc.	H-256
Northeast Ohio Interconnect	H-49
Northeast Video Productions	H-205
Northern Ohio Interconnect	H-49
Northwest Cable News	H-164
Northwest Monitoring Service	H-256
Northwestern Inc.	H-205
Nortronic Company	H-256
NOVA Creative Group Inc.	H-31
Nova Systems	H-256
The NPD Group	H-23
NSC Electronics Inc.	H-256
NSI (N Systems Inc.)	H-256
NSI Colortran	H-256
NST Network Services Inc.	H-18
NTN Entertainment Network	H-164
NTV Studio Productions	H-18, H-205
Nucomm Inc.	H-256
Fred A. Nudd Corp.	H-256
NUE-TV (New Urban Entertainment TV)	H-180

Nutmeg Cable Sales H-42
 NVC Arts H-205
 Nyltone Electronics H-256

O

Ohio Association of Broadcasters G-21
 Oklahoma Association of Broadcasters G-21
 Ohio Cable Telecommunications Association G-26
 Oregon Cable Telecommunications Association G-26
 Oregon Association of Broadcasters G-21
 Oasis TV Inc. H-165, H-205
 OCLI (Optical Coating Laboratory Inc.) H-256
 O'Connor Engineering Labs H-256
 Odetics Broadcast H-256
 Odyssey-Hellenic Canadian Television Network H-184
 Odyssey H-165
 Ogen Creative Services H-31
 Ogilvy & Mather Worldwide H-31
 Ogletree Productions H-205
 OGM Production Music H-205
 Ohio News Network H-165
 Oklahoma Cable Advertising H-46
 Ole-TV Network H-165
 Olelo H-165
 Olesen H-256
 Olympus Television Inc. H-206
 Omicron Video H-256
 Omneon Video Networks H-257
 Omnisphere Productions Inc. H-206
 On-Site Training International H-257
 On The Air Production Studios H-206
 One-On-One Sports Network H-165
 Opamp Labs Inc. H-257
 OpenTV H-257
 Opinion Research Corp. H-27
 OpTex H-257
 Optical Disc Corp. H-257
 Optimedia Cable Corp. H-257
 Optimum Online H-165
 Opus1 Production Music Library H-18
 Orange County Newschannel H-165
 ORB TV H-165
 Orban H-257
 Organizations & Associations G-28
 Orion Network Systems Inc. H-18
 Orion Television H-206
 Omstein Communications Assoc. H-7, H-19
 Osram Sylvania Inc. H-257
 Otari Corp. H-257
 @2wireless Solutions Inc. H-256
 Our Time Communications H-180
 Our World Television H-180
 The Outdoor Channel H-165
 Outdoor Life Network (Canada) H-184
 Outdoor Life Network H-165
 Outdoors With Archie Phillips H-206
 Outdoors, Motorsports & Collectibles Network (OMC) H-165
 The Outlet Mall Network H-180
 Ovation-The Arts Network H-165
 Jim Owens & Associates Inc. H-206
 Ownership of Low Power Television Stations B-125

COHEN, DIPPELL AND EVERIST, P.C.
 CONSULTING ENGINEERS
 Domestic and International Communications
 Since 1937

1300 "L" STREET, N.W.
 SUITE 1100
 WASHINGTON, D.C. 20005

PHONE: (202) 898-0111
 FAX: (202) 898-0895
 E-MAIL: cdepc@worldnet.att.net

Member AFCCE

Ownership of U.S. Cable Systems D-1781
 Ownership of U.S. Television Stations A-1599
 Oxberry LLC H-257
 Oxygen H-165

P

P.A.C.E. H-166
 Pacific Research & Engineering H-257
 Pacific Tower Co. H-257
 Pacifiq Tech. H-257
 Packaged Lighting Systems Inc. H-257
 PAG Ltd. H-257
 Palm Springs Interconnect H-49
 Panasonic Broadcast & TV Systems Co. H-257
 PandaAmerica Shopping Network H-166
 P & P Mediaworks Ltd. H-19
 Pantomime Pictures Inc. H-206
 Parallax Data Systems & Services H-257
 Paramount Advertiser Services H-206
 Paramount Designs Inc. H-19
 Paramount Television Group H-206
 Parent Television H-180
 Parenting Satellite Television Network (PSTN) H-180
 Tom Parker Motion Pictures H-206
 ParkerVision Inc. H-257
 Parts Express H-257
 Passive Devices Inc. H-257
 Patch Bay Designation Co. H-257
 Pathe Pictures Inc. H-206
 Patrick Communications LLC H-19
 Patterson Studios Inc. H-206
 Paulist Productions H-206
 Pax TV H-166
 Pay TV & Satellite Services H-139
 PBS Kids Channel H-166
 PBS Video H-206
 PCI Technologies Inc. H-257
 PDI Electronics for Telecommunications H-258
 PDQ CATV Supply Inc. H-258
 PeachStar Education Services H-166
 Peak Broadcast Systems H-258
 Peca Inc. H-258
 Peckham Productions Inc. H-206
 Peerless Industries Inc. H-258
 Peirce-Phelps Inc. H-258
 Penn National Racing Alive (TELEBET) H-166
 Pennebaker Associates Inc. H-206
 Pennsylvania Association of Broadcasters G-21
 Pennsylvania Cable & Telecommunications Association G-26
 Pennsylvania Cable Network (PCN) H-166
 Penny & Giles Inc. H-258
 Penthouse PPV Service H-180
 The Peoples Network H-166

Index to Contents

Peregrine Communications.....	H-206	Presbyterian Church (USA).....	G-36
Perennial Pictures Film.....	H-206	Prime Sports Radio.....	H-167
Performance Power Technologies.....	H-258	Prime TV.....	H-184
Perrott "The Battery People".....	H-258	PrimeTime 24.....	H-167
Donald A. Perry & Associates Inc.....	H-7, H-19	Primetime Cable Ads.....	H-49
The Personnel Laboratory Inc.....	H-19	Prism Media Products.....	H-260
Pesa Switching Systems Inc.....	H-258	Pro Brand International Inc.....	H-260
Peter's Productions.....	H-206	Pro Power Products Inc.....	H-260
Petry Television Inc.....	H-35	Probot Communications Inc.....	H-260
PFM Electronics.....	H-258	Prodelin Corp.....	H-260
Philadelphia Park Live.....	H-166	Producers Pilot Network.....	H-180
Philips Broadband Networks Inc.....	H-258	Product Information Network (PIN).....	H-167
Philips Components.....	H-258	Production & Satellite Services Inc. (PSSI).....	H-19, H-207
Phillystran Inc.....	H-258	The Production Studio Inc.....	H-207
The Phoenix Communications Group.....	H-206	ProductVision Inc.....	H-207
Phoenix Contact Inc.....	H-258	Professional Communications Systems.....	H-260
Phoenix Entertainment Group Inc.....	H-207	Professional Engineers & Associates.....	H-19
Phoenix Films & Video.....	H-207	The Program Exchange.....	H-207
Photo-Sonics Inc.....	H-258	Program Sources & Services.....	H-187
Photobition Bonded Services Inc.....	H-207	Promark.....	H-207
Pico Macom Inc.....	H-258	Promax International.....	G-33
Pikes Peak Community College.....	H-166	The Promoter.....	H-167
Pilot Productions Inc.....	H-207	Prostar.....	H-19
Pinnacle Systems-Decko Group.....	H-258	Protech Audio Corp.....	H-260
Pinnacle Systems Inc.....	H-258	Protestant Radio & Television Center.....	G-36
Pioneer New Media Technologies Inc.....	H-259	Public Broadcast Marketing Inc./PBM Productions Inc.....	H-35
Pioneer Valley Interconnect.....	H-49	Public Interest Video Network.....	H-167
Pirelli Cable Corp.....	H-259	Public Media Home Vision.....	H-207
T. R. Pitts Co.....	H-259	Public Media Incorporated Television.....	H-207
Pittsburgh Cable News Channel (PCNC).....	H-166	Public Relations & Promotion Services.....	H-29
Pixel Power Inc.....	H-259	Public/Educational Television Stations.....	A-1451
Play & Win Channel.....	H-166	Publications.....	H-127
Playboy Entertainment Group Inc.....	H-207	Publishers Information Bureau Inc. (PIB).....	G-33
Playboy TV.....	H-166	Publishers Information Bureau.....	H-27
Playhouse Pictures.....	H-207	Pulse 24.....	H-184
Pleasure.....	H-167	The Puppy Channel.....	H-180
Pluto Technologies International Inc.....	H-259	Pyramid Media.....	H-208
Plymouth Rubber Co.....	H-259		
PNC Bank.....	H-7	Q	
Point of View Productions.....	H-207	Q-BIT Corp.....	H-260
Polaroid Corp.....	H-259	QEI Corp.....	H-260
PolyGram Television.....	H-207	Q Financial Group/Cable Factors.....	H-7
Portac.....	H-259	Qintar Inc.....	H-260
Porter/Novelli.....	H-31	QSI Systems Inc.....	H-260
The Portuguese Channel.....	H-167	Q-TV.....	H-260
Potomac Instruments Inc.....	H-259	The Ward L. Quaal Co.....	H-19
Jon Powell & Associates.....	H-259	Quad Cities/Cedar Rapids Interconnect.....	H-50
Power & Telephone Supply Co. Inc.....	H-259	QuadTech Inc.....	H-260
Power Conversion Products Inc.....	H-259	Quantegy International Inc.....	H-260
Power Link.....	H-167	Quantel Inc.....	H-260
Power Technologies Inc.....	H-260	Quantum Media International Inc.....	H-208
Power-Optics Inc.....	H-259	Quartet International Inc.....	H-208
Powertronics Equipment Co. Inc.....	H-260	Quest.....	H-180
PPC (Production Products Co.).....	H-260	QuickSet International Inc.....	H-261
PR Associates.....	H-19	Quince Imaging Inc.....	H-261
Praise Television.....	H-167	Quotron Systems Inc.....	H-261
Prayer Channel.....	H-167	Quvis.....	H-261
Precise Power Corp.....	H-260	QVC.....	H-167
Precision Marketing Associates.....	H-207		
Preferred Video Products/Vistek.....	H-260		
Preformed Line Products Co.....	H-260		
Premier Horse Network.....	H-180		

R

R-Columbia Products Co. Inc. H-261
 The R Corporation H-31
 R News H-167
 Rabin Research Co. H-27
 The Racing Channel H-180
 Racotek Inc. H-261
 Radamec Inc. H-261
 The Radar Channel H-167
 Radio & Television Correspondents Association G-34
 Radio & Television Packagers Inc. H-208
 Radio Advertising Bureau Inc. (RAB) G-34
 The Radio Club of America Inc. G-34
 Radio Free Europe/Radio Liberty Inc. G-34
 Radio Resources and Services Corp. H-261
 Radio Tower Co. Inc. H-261
 Radio-Television News Directors G-34
 Radius Communications H-42
 Carl Ragsdale Associates Ltd. H-208
 RAI International. H-167
 Raleigh Studios H-208
 RAM Control H-19
 Ramko Research Inc. H-261
 Rancilio Associates Inc. H-261
 Rangertone Research Inc. H-261
 Rarities Exchange H-167
 Rasco H-42
 Ratelco Electronics Inc. H-261
 Raven Screen Corp. H-261
 Raychem Corp. H-261
 Raycom Sports H-208
 Stan Raymond & Associates Inc. H-7
 RCH Cable H-19
 RCI Systems Inc. H-19
 RCW Associates H-19
 R.E. Meador & Associates H-17
 Reach Electronics Inc. H-261
 The Real Estate Network-TREN. H-180
 Recording Industry Association of America Inc. G-34
 Recortec Inc. H-261
 The Recovery Network H-168
 Red Ryder Enterprises Inc. H-208
 Reel Media International H-208
 Reeltime Distributing Corp. H-208
 Reeves A/V Systems Inc. H-19, H-208
 Regal Studios. H-208
 Regional Cable Television Associations G-23
 Regional News Network H-168
 Regional Reps Corp. H-36
 Register Data Systems H-261
 Earl Reilly Enterprises H-7, H-36
 Reiten Television H-36
 Reliable Cable TV System Service Inc. H-261
 Rembrandt Films H-208
 Renegade Productions Inc. H-31, H-208
 Report on Business Television (ROBTV) H-180
 Reseau de l'Information (RDI) H-184
 Resonance Instruments Inc. H-261
 Resort Sports Network H-168
 Response Analysis. H-27

COHEN, DIPPELL AND EVERIST, P.C.
 CONSULTING ENGINEERS
 Domestic and International Communications
 Since 1937

1300 "L" STREET, N.W.
 SUITE 1100
 WASHINGTON, D.C. 20005

Member AFCCE

PHONE: (202) 898-0111
 FAX: (202) 898-0895
 E-MAIL: cdepc@worldnet.att.net

Reuters Ltd. H-208
 Reymer & Associates Inc. H-27
 RF Scientific Transportables Inc. H-261
 RF Technologies H-261
 RF Technology Inc. H-261
 RFS Broadcast H-261
 Rhode Island Broadcasters Association G-21
 Rhode Island News Channel H-168
 Rhode Island Statewide Interconnect H-168
 Rhodes Productions H-208
 Gordon Rice Associates H-7
 Rice Communications H-19
 Richardson Electronics Ltd. H-262
 Richardson Electronics. H-261
 Rio de la Plata H-168
 Ripley Co. H-262
 Riser-Bond Instruments H-262
 Ritmo Son H-168
 Ritzel Communications Inc. H-7
 Riviera Productions H-208
 RKO Pictures H-208
 RMS Electronics Inc./CATV Division H-262
 RMT Engineering Inc. H-262
 Road Runner H-168
 The Martin Roberts Agency H-31
 Robinson/Jeffrey Associates Inc. H-7
 Rock Associates Inc. H-19
 Rock TV H-180
 Rocky Mountain Cable Television Association G-24
 Rodelco Electronics Corp. H-262
 Peter Rodgers Organization H-208
 George Rodman Associates H-19
 Rogers Engineering H-19
 Lawrence H. Rogers II-General Management Consultants H-19
 Roh Products H-262
 Rohde & Schwarz Inc. H-262
 Roher Public Relations H-31
 Rohn H-262
 The Roland Co. H-208
 Romance Classics H-168
 George Romano Ltd. H-7
 Roper Starch Worldwide Inc. H-23
 Rosco Laboratories Inc. H-262
 Roscor Corp. H-262
 Rose Brand H-262
 Robert Rosenheim Associates H-208
 Roslin Television Sales H-36
 Ross Video Ltd. H-262
 Berl Rotfeld Productions Inc./Sports Legends Inc. H-210
 Jack Rourke Productions H-208
 Rowe International Inc. H-208
 RPG Diffusor Systems Inc. H-262
 RPS Communications H-19
 RS & Associates H-262

Index to Contents

rsc The Quality Measurement Company (ARS)	H-24
RT-SET Ltd. (Real Time Synthesized Entertainment Technology)	H-262
RTI-Research Technology International	H-262
RTP-USA	H-168
RTV: The RadioTV Network	H-180
Ruder Finn Inc.	H-31
Rumbaut & Co. Inc.	H-7
Rural Alaska Television Network (RATNET)	H-168
Russell Marketing Research Inc.	H-27
Russian Television Network	H-168
Rutter Media	H-42
RVS Audience Research	H-27
RW Productions	H-208
Rycom Instruments Inc.	H-262

S

Saban Entertainment	H-208
Sachtler Corp. of America	H-263
Sadelco Inc.	H-263
Sadelco R & D Inc.	H-263
Sales & Transfers of Television Stations	A-1628
Sales Representatives, Cable Advertising	H-39
Sales Representatives, Television Stations	H-33
Salescaster Displays Corp.	H-263
Salon TV	H-180
Howard W. Sams & Co.	H-20
Samson Technologies Corp.	H-263
San Diego's News Channel 15	H-168
Sanchez Communications	H-263
The Sandeberg-Glenn Co.	H-36
Sanders & Co.	H-7
Sandler Media Group Inc.	H-7
Sanken Microphone Co Ltd.	H-263
Sartory O'Mara	H-32
SAT Corp.	H-20
Satellite Broadcasting & Communications Assn. of America	G-34
Satellite Communications Services	G-60
Satellite Export & Engineering (Patriot)	H-263
Satellite Network Systems Inc.	H-209
Satellite Systems of Brevard	H-263
Satterfield and Perry Inc.	H-7
Frank A. Sause Enterprises	H-32
Savalli Radio & TV Reps.	H-36
Sawtre	H-263
Saxe Inc.	H-27
Scandinavian Channel	H-168
Scenic Cable Network Inc.	H-43, H-209
David Schaefer & Co.	H-209
Schafer World Communications	H-263
Lou Scheimer Productions	H-209
Bruce Schneider & Co. Inc.	H-36
Schneider Corp. of America	H-263
The Scholastic Channel	H-181
Schuessler Case Co. Inc.	H-263
The Sci-Fi Channel	H-168
Science Television	H-168
Scientific-Atlanta Inc.	H-263
Scitex Digital Video Inc.	H-263
Scola	H-169
Scott & Co.	H-209
Screen Composers of America	G-36
SCTN Teleproductions	H-209
R. I. Sculky Enterprises	H-20
SeaChange International	H-263
Sear Sound	H-209
SecaGraphics Engineering & Design LLC	H-20
Sel-Tronics Inc.	H-264
Selco Products Co.	H-264
Select Media Communications	H-209
Seminar TV	H-169
SEMO Communications Inc.	H-20
Sencore Inc.	H-264
Senior Citizens Television Network	H-181
Sennheiser Electronic Corp.	H-264
September Productions	H-209
SESAC Inc.	G-36, H-209
Sescom Inc.	H-264
Seven Network Australia	H-209
Seventh-Day Adventists	G-36
SFM Media Corp.	H-209
Shalom USA America	H-169
Shanco Corp.	H-264
Sharp Electronics Corp. (LCD Products Group)	H-264
Sheldon Satin Associates Inc.	H-20
Shepherds Chapel Network	H-169
Burt Sherwood & Associates Inc.	H-7
Shima Seiki USA Inc.	H-264
Shively Labs	H-264
Shook Electronics USA Inc.	H-264
Shop At Home	H-169
The Shopping Channel	H-184
Showcase Television	H-184
Showplace Broadcasting	H-209
Showtime Beyond	H-169
Showtime Event TV (SET)	H-169
Showtime Extreme	H-169
Shure Brothers Inc.	H-264
Sigma Electronics Inc.	H-264
Signal Communications Systems Inc.	H-264
Signal Vision Inc.	H-264
Silicon Valley Communications	H-264
The Sillerman Companies	H-7
Silver Broadcast Consultants	H-32
Silver King Broadcasting Sales	H-36
W. Lee Simmons & Associates Inc.	H-20
Simmons Market Research Bureau	H-27
Simplicity Tool Corp./Sitco Antennas	H-264
Simpson Electric Co.	H-264
Sindlinger & Co. Inc.	H-27
Singer Products Inc.	H-264
SingleVision	H-169
Siscom	H-264
Sitler's Supplies Inc.	H-264
SiTV	H-181
Six News Now	H-170
62nd Street Productions	H-209
SK & A Research Inc.	H-20
Skaggs Telecommunications Service	H-209
Skotel Corp.	H-264
Sky Connect	H-265
Skyview World Media	H-209
SL Waber Inc.	H-265

Lee Slurzberg Research Inc. H-27
 Small Cable Business Association (SCBA)—See American Cable Association . G-23
 David A. Smimoff H-209
 Smith & Fisher H-20
 Smithills MultiMedia Systems Inc. H-20, H-265
 Snap Software H-27
 Sneak Prevue LLC H-170
 Snell & Wilcox Inc. H-265
 Cynthia Snyder Public Relations H-209
 SoapNet H-170
 Society of Broadcast Engineers Inc. G-34
 Society of Cable Telecommunications Engineers Inc. (SCTE) G-23
 Society of Composers, Authors and Music Publishers of Canada G-37
 Society of Motion Picture & Television Engineers (SMPTE) G-34
 Society of Professional Journalists G-34
 Society of Satellite Professionals International G-34
 Society of Television Pioneers G-34
 Softwright LLC H-20
 Solid State Logic Inc. H-265
 Somat Publishing Ltd. H-209
 The Songwriters Guild of America G-36
 Sono-Mag Corp. H-265
 Sony Classical H-209
 Sony Electronics Broadcast & Professional Group H-265
 Sony Pictures Entertainment H-209
 Sony Recording Media Products Group H-265
 Sound Technology Inc. H-265
 Soundcraft USA H-265
 South Asian Television-SATV H-181
 South Carolina Broadcasters Association G-21
 South Carolina Cable TV Association G-27
 South Dakota Broadcasters Association G-21
 South Dakota CATV Association G-27
 Southern Cable Advertising H-50
 Southern Cable Telecommunications Association G-24
 Southern California Cable & Telecommunications Association G-24
 Southwest Audiovisual Systems Inc. H-265
 Southwest Florida Cable Advertising H-50
 Space Television Network H-181
 Space-The Imagination Station H-184
 SpaceCom Systems H-265
 Spacenet Inc. H-265
 Rick Spalla Video Productions H-210
 Spanish Television Services Inc. H-210
 SpanPro Inc. H-20
 Spectra Image Systems Inc. H-210
 Spectrasite Broadcast Group H-265
 Spectrum Motion Picture Laboratory H-210
 Spectrum H-266
 Speedvision H-170
 Aaron Spelling Productions Inc. H-210
 Spice H-170
 The Sporting Channel H-170
 Sportlite Films/Video H-210
 Sports Legends Inc./Beri Rotfeld Productions Inc. H-210
 The Sports Network H-184
 SportsChannel Florida H-170
 Sportscope Plus H-181
 Spyglass Inc. H-266
 SSD & W Inc. H-32
 ST Electron/Microsonics Inc. H-266
 ST Keltec Corp. H-266

COHEN, DIPPELL AND EVERIST, P.C.
 CONSULTING ENGINEERS
 Domestic and International Communications
 Since 1937

1300 "L" STREET, N.W.
 SUITE 1100
 WASHINGTON, D.C. 20005

PHONE: (202) 898-0111
 FAX: (202) 898-0895
 E-MAIL: cdepc@worldnet.att.net

Member AFCCE

STAHL H-266
 Stainless Inc. H-266
 Stancil Corp. H-266
 Standard Communications Corp. H-266
 Standard Tape Laboratory Inc. H-266
 Standard Truck & Equipment Co. Inc. H-266
 Stanford Research Systems Inc. H-266
 Stanton Magnetics LLC H-266
 Stanton Video Services Inc. H-266
 Star Case Manufacturing Co. Inc. H-266
 Star Microwave Service Corp. H-266
 Star-TV H-181
 Howard E. Stark H-7
 Starlink Communication Inc. H-210
 Starnet H-210, H-266
 StarSight H-170
 StarSight Telecast Inc. H-266
 STARZ! (BET Movies) H-143, H-170
 State & Regional Broadcast Associations G-19
 State Cable Associations G-24
 State Regulatory Agencies for Cable G-17
 State Street Bank H-7
 Station Representatives Association Inc. G-34
 Statistical Research Inc. H-27
 John D. Stebbins Co. H-7
 Steenbeck Inc. H-266
 Stellar Communications Inc. H-266
 Sterling Institute Inc. H-20
 Stern Telecommunications Corp. H-20
 Stickdog Information Service Co. H-210
 STN-National and International Singles Television Network H-170
 Stone & Youngblood H-20
 Stonegate Capital Group LLC H-7
 Storeel Corp. H-266
 Storyvision Network H-184
 Marty Stouffer Productions Ltd. H-210
 Leigh Stowell & Co. Inc. H-27
 Strand Lighting Inc. H-266
 Strata Marketing H-20
 The Strategis Group H-7, H-20, H-27
 Streeterville Studios H-210
 Structural Systems Technology Inc. H-20
 Student Film Network H-170
 Studer North America H-266
 Studio Film & Tape Inc. H-210, H-266
 Studio Technologies Inc. H-267
 Studios USA Domestic Television H-210
 Style TV H-181
 Style H-171
 Suburban Cable Regional Service H-181
 The Success Channel H-181
 Sudborough Pictures International H-210
 Joe Sullivan & Associates Inc. H-20
 Sullivan Productions Inc. H-210

Index to Contents

Sumitomo Electric Lightwave Corp.	H-267
Summit Bank	H-8
Sun Television	H-211
Sunbow Productions	H-211
Sundance Channel	H-171
Sunrise Media LLC & Alvin H. Perimutter Inc.	H-211
Sunrise Video Productions Inc.	H-43
Sunshine Network	H-171
Superchannel	H-184
Superior Promotions	H-211
Suppliers & Manufacturers of Broadcast & Cable Equipment	H-219
Sur Network	H-171
Survival Anglia Ltd.	H-211
Swager Communications Inc.	H-267
Swain Film & Video	H-211
Allen Swift Inc.	H-211
Swintek Enterprises Inc.	H-267
Switchcraft Inc.	H-267
S.W.R. Inc.	H-267
Symetrix Inc.	H-267
Synchronous Manufacturing Inc.	H-267
Syndicated Network Television Assn. (SNTA)	G-35
Syntellect Inc.	H-267
System Associates	H-267
Systems West	H-20
Systems Wireless Ltd.	H-267
Szabo Associates Inc. Media Collection Professionals	H-20

T

Tacher Company Inc.	H-36
Tadiran Microwave Networks	H-267
Taikan Co. Inc.	H-267
Tailford Cooper Inc.	H-20
Tailgater Inc.	H-267
Talent Exchange	H-211
Talentvision (A division of Fairchild TV Ltd.)	H-184
Talk Internetwork Inc.	H-181
Talk-TV	H-181
Talkline Communications Radio Network	H-171
Tamaqua Cable Products Corp.	H-267
Tampa Bay Interconnect	H-50
Tamron USA Inc.	H-267
Tandberg Data	H-267
T & K Wireless Systems	H-267
Tapscan Inc. (TVSCAN Div.)	H-27
Target Select Cable Advertising	H-50
TASCAM/TEAC Professional Division	H-267
Taylor Satellite Talk	H-171
TBS Superstation	H-171
T-C Specialties Co.	H-20
TE Consulting Inc.	H-21
Teaching Learning Network	H-171
Teatronics Lighting Co.	H-267
Tech Systems Corp.	H-268
Techneglas Inc.	H-267
Techni-Tool Inc.	H-268
Technical Industries Inc.	H-267
Technisonic Studios Inc.	H-211
Technology Solutions	H-32
TecNec	H-268
Tek Media Supply Co.	H-268
Tekniche Inc.	H-268
Teko Telecom S.P.A.	H-268
Tekskil Prompting Systems	H-268
Tektronix Inc.	H-268
The Tel A Cast Group	H-211
TelAmerica Media Inc.	H-211
Telecare	H-171
Telecast Fiber Systems Inc.	H-268
Telecom Distribution Services Corp.	H-21
Telecom Logic	H-268
Telecom Productions Inc.	H-211
Telecommunications Industry Association	G-35
Telecommunications Research & Action Center (TRAC)	G-35
Telecrafter Products	H-268
Telecrafter Services Corp.	H-21
Telect Inc.	H-268
Teledac Inc.	H-268
Telefilm Canada	H-211
Telegenic Entertainment Inc.	H-211
Telegenic Programs Inc.	H-211
TeleHit	H-181
Teletatino Network Inc.	H-184
Tele-Measurements Inc.	H-21, H-268
Telemetry Inc.	H-268
TeleMiami	H-171
Tele-Missions International Inc./Faith-On-Focus Productions	H-211
Telemundo Network Sales	H-36
Telemundo	H-171, H-211
TeleNovelas	H-181
Telepak San Diego	H-268
Teleplex Inc.	H-268
TeleQuebec	H-184
TeleRep Inc.	H-36
Telescene Inc.	H-211
Telescript Inc.	H-268
Telestrategies	H-21
Teletech Communications	H-21
Tele-Tech Sales Ltd.	H-269
Teletoon	H-184
Televideo San Diego	H-269
Television Bureau of Advertising Inc. (TVB)	G-19
Television Bureau of Canada	G-37
Television Engineering Corp.	H-269
Television Equipment Assoc. Inc.	H-269
Television Market Rankings (Nielsen)	A-1
Television Networks, Commercial	G-43
Television Networks, Public/Educational	G-55
Television Northern Canada	H-185
Television Representatives Inc.	H-211
Television Shopping Mall	H-181
Television Station Applications	A-1525
Television Station Call Letters, Canadian	A-12, D-7
Television Station Call Letters, US	A-6, D-1
Television Station Construction Permits	A-1517
Television Station Construction Permits-Digital	A-1543
Television Station Ownership	A-1599
Television Station Sales & Transfers	A-1628
Television Station Sales Representatives	H-33
Television Stations, Commercial	A-18
Alabama	A-18
Alaska	A-48

Arizona	A-62
Arkansas	A-89
California	A-109
Colorado	A-214
Connecticut	A-240
Delaware	A-252
District of Columbia	A-254
Florida	A-265
Georgia	A-341
Hawaii	A-382
Idaho	A-404
Illinois	A-417
Indiana	A-465
Iowa	A-490
Kansas	A-514
Kentucky	A-534
Louisiana	A-554
Maine	A-586
Maryland	A-598
Massachusetts	A-610
Michigan	A-629
Minnesota	A-676
Mississippi	A-700
Missouri	A-719
Montana	A-751
Nebraska	A-770
Nevada	A-789
New Hampshire	A-806
New Jersey	A-812
New Mexico	A-817
New York	A-837
North Carolina	A-891
North Dakota	A-932
Ohio	A-950
Oklahoma	A-999
Oregon	A-1021
Pennsylvania	A-1045
Rhode Island	A-1091
South Carolina	A-1098
South Dakota	A-1122
Tennessee	A-1138
Texas	A-1172
Utah	A-1294
Vermont	A-1305
Virginia	A-1310
Washington	A-1336
West Virginia	A-1364
Wisconsin	A-1379
Wyoming	A-1412
Guam	A-1425
Puerto Rico	A-1425
Virgin Islands	A-1425
Television Stations on Air (Chart)	C-1
Television Stations, Canadian	B-301
Television Stations, Foreign Language Programming	C-52
Television Stations, Instructional (ITFS)	E-66
Television Stations, Low Power	B-1
Television Stations, Ownership	A-1599
Television Stations, Parent/Satellite List	C-2
Television Stations, Public/Educational	A-1451
The Television Syndication Co. Inc.	H-211
Television Translators Owned & Operated by Television Stations	B-293

COHEN, DIPPELL AND EVERIST, P.C.
CONSULTING ENGINEERS
 Domestic and International Communications
 Since 1937

1300 "L" STREET, N.W.
 SUITE 1100
 WASHINGTON, D.C. 20005

PHONE: (202) 898-0111
 FAX: (202) 898-0895
 E-MAIL: cdepc@worldnet.att.net

Member AFCCE

Television Translators	B-169
Telewire Supply Co.	H-269
Teleworld Inc.	H-211
Telex Communications Inc.	H-269
Telsta (Mobile Tool International Inc.)	H-269
Telvue Corp.	H-269
10News2	H-172
Ten-The Erotic Network	H-172
Tennessee Association of Broadcasters	G-21
Tennessee Cable Telecommunications Association	G-27
Tentel Corp.	H-269
Tepco Corp.	H-269
TeraLogic	H-269
TeraNex	H-269
Terayon Communication Systems	H-269
Terex Telelect	H-269
Texas Association of Broadcasters	G-21
Texas Cable & Telecommunications Association	G-27
Texas Cable News (TXCN)	H-172
Texas Electronics Inc.	H-269
The Texas Network	H-172
Texscan Corp.	H-269
The Texwipe Co.	H-269
TFN-The Football Network	H-172
TFT Inc.	H-269
T.H.A. Media Distributors Ltd.	H-211
That Corp.	H-270
The Theatre Channel	H-181, H-211
Theatre Service & Supply Corp.	H-270
Thermodyne International Ltd.	H-270
Thirteen/WNET	H-211
Thomas & Betts Photon Systems Inc.	H-270
Thomcast	H-270
Thompson Everett Inc.	H-36
Thomson Broadcast	H-270
Thomson Electronic Tube Div.	H-270
The Thorburn Company Inc.	H-8
3M (Minnesota Mining & Manufacturing)	H-270
Tieman Communications	H-270
Tiffen Manufacturing Corp.	H-270
Tiffin Scenic Studios Inc.	H-270
Tigervision	H-172
Time Manufacturing Co.	H-270
Time Warner Advertising	H-43, H-50
Timeline Inc.	H-270
Times Fiber Communications Inc.	H-270
Tinsley Laboratories	H-270
TLN-Total Living Network	H-172
TM Brokers Inc.	H-270
TM Century Inc.	H-212
TMN-The Movie Network (1-4)	H-185
TOA Electronics Inc.	H-271
Tocom Division (General Instrument Corp.)	H-271
Today Video	H-212

Index to Contents

Toner Cable Equipment Inc.	H-271	TV/COM International Inc.	H-272
Toon Disney.	H-172	TV5, La Television Internationale	H-185
Topkopy.	H-271	TVC Communications.	H-272
Edwin Tornberg & Co. Inc.	H-8, H-21	TVE Internacional.	H-174
Toronto Star Television.	H-185	TVG Network.	H-174
Torpey Controls & Engineering Ltd.	H-271	TVM Video & Monitor Canada Inc.	H-212
Toshiba Corp.	H-271	TVN Digital Cable Television.	H-174
Total Communications Group.	H-43	TVN Entertainment.	H-174
TotalReach Advertising Inc.	H-43	TVN Satellite Theater.	H-174
Towers & Perrin.	H-21	TVQ Inc.	H-27
The Toy Specialists.	H-21, H-271	TVW.	H-174
Traco Advertising Inc.	H-212	Twentieth Century-Fox.	H-212
Traffic Check.	H-181	21st Century Distributing.	H-272
Training Channel.	H-172		
Trans Union Corp.	H-8	U	
Trans World International Inc.	H-212	UEC Technologies Ltd.	H-272
Trans-USA Products Inc.	H-271	UHF Channel Allocations.	C-14
Transcomm Inc.	H-21	Ulster Television Plc.	H-212
Translators, Television.	B-169	Ultimatte Corp.	H-272
Travel Channel.	H-172	Underground Equipment & Supply.	H-272
Travelview International.	H-212	UNESCO.	G-39
TRAX: High Performance Television.	H-181	UNI-SET Corp.	H-272
Treehouse TV.	H-185	Unicor Inc.	H-272
Treise Engineering Inc.	H-271	Union Connector.	H-272
Tremetrics Inc.	H-271	Union Syndicale de la Production Audiovisuelle (USPA)	H-213
Tribeca Film Center.	H-212	Union Syndicale de la Production Audiovisuelle.	G-39
Tribune Entertainment Co.	H-212	Unison.	H-213
Tribune Media Services.	H-21	United Ad Label Co. Inc.	H-272
Tri-Ex Tower Corp.	H-271	United Church of Christ.	G-36
Trilithic Inc.	H-271	United Film Enterprises Inc.	H-213
Trilogy Communications Inc.	H-271	United Media Inc.	H-272
Trimark Television.	H-212	United Methodist Communications.	G-36
Trimm Inc.	H-271	United Methodist Communications.	H-213
Trimount Corp.	H-271	United Nations.	H-213
Trinity Broadcasting Network (TBN).	H-172	United Press International (UPI).	H-213
Trio.	H-185	United Recovery Systems.	H-21
Triple Crown Electronics Inc.	H-271	United States Broadcast/USB.	H-272
Triplett Corp.	H-271	United States Catholic Conference.	G-37
Tristar Television.	H-212	United States Telecom Assn. (USTA).	G-35
TriState Media.	H-172	United Television Sales Inc.	H-36
Tri-State Video Services Inc.	H-271	Unitel Video Inc.	H-213
Triton Services Inc.	H-271	Universal Electronics Inc.	H-272
Trojan Battery Co.	H-271	Universal Television.	H-213
Troma Inc.	H-212	Universite Radiophonique Et Televisuelle Internationale (U.R.T.I.)	G-39
Trompeter Electronics Inc.	H-271	University of Southern California.	H-213
True Blue.	H-172	Univision Inc.	H-21
Truetime Inc.	H-271	Univision.	H-37, H-174, H-213
Tulsat.	H-271	Unum Life Insurance Co.	H-8
Andy Turner & Associates.	H-272	Unusual Films.	H-213
Turner Broadcasting Sales Inc.	H-36	Up with People.	H-213
Turner Broadcasting Systems Inc.	H-212	UPA Productions of America.	H-213
Turner Classic Movies (TCM).	H-173	The Urban Music Network.	H-181
Turner Network Sales.	H-43	URU TV & The Earthcast Network.	H-181
Turner Network TV (TNT).	H-173	U.S. Department of Agriculture, Office of Communications.	H-213
TV Asia.	H-173	U.S. Dept. of Commerce.	H-21
TV Bingo Network.	H-173	US Internet Industry Association (USIIA).	G-35
TV Guide Channel.	H-173	U.S. Robotics.	H-272
TV Guide Interactive Inc.	H-173	U.S. Tape & Label Corp.	H-272
TV Guide Online.	H-173	USA 800 Inc.	H-21
TV Japan.	H-173	USA Cable.	H-174
TV Mart.	H-173		
TV Ontario/Ontario Educational Communications Authority.	H-185, H-212		

USCS International H-21
 Utah Broadcasters Association G-21
 Utah Cable TV Association G-27
 Utah Scientific Inc. H-272
 UTE Microwave Inc. H-272
 Utility Tower Co. H-272

V

Valentino Music Library H-213
 Valmont Industries Inc. H-272
 Valuation Research Corp. H-8
 ValueVision H-174
 Van Bernard Productions H-213
 Vanguard International H-272
 VanHuss Media Services, Inc. H-8
 Variety Clubs International G-35
 Varitek Inc. H-272
 T. J. Vaughan & Associates H-21
 Vaughn Communications Group H-273
 Vaughn Communications H-213
 VDP Inc. H-21
 VEAM (Div. of Litton Systems Inc.) H-273
 VEBO Productions H-213
 Vega Associates Inc. H-21
 The Richard Vega Group H-8, H-21
 Vega H-273
 Vela Broadcast H-273
 Venard Films Ltd./Farm Film Foundation H-213
 Venevision International Inc. H-213
 Veritas Productions Inc. H-213
 Vermeer Manufacturing Co. H-273
 Vermont Association of Broadcasters G-21
 Veronis, Suhler & Associates Inc. H-8
 Versatech Industries Inc. H-273
 Vertex Communications Corp. H-273
 Veteran Wireless Operators Association Inc. G-35
 The Veterans Bedside Network of the Veterans Hospital Radio & TV Guild G-35
 VGV Inc. H-273
 VH1 H-174
 VHF Channel Allocations C-17
 Viacom Inc. H-213
 Viasource Communications Inc. H-21
 Vickerman-Zachary-Miller H-21
 Vicon Industries Inc. H-273
 Vidcom Corp. H-214
 Video Accessory Corp. H-273
 Video Ads Inc. H-50
 Video Associates Labs Inc. H-273
 Video Catalog Channel H-175
 Video-Cinema Films Inc. H-214
 Video Communications Inc. (VCI) H-21
 Video Data Systems H-273
 Video Edition Inc. H-214
 Video Enterprises Inc. H-214
 Video Enterprises Inc. H-32
 Video Express Productions H-214
 Videofashion/Model TV H-214
 Video International H-273
 Videolab Para Technologies H-273
 Video Lines Mobile Production Inc. H-214

COHEN, DIPPELL AND EVERIST, P.C.
 CONSULTING ENGINEERS
 Domestic and International Communications
 Since 1937

1300 "L" STREET, N.W.
 SUITE 1100
 WASHINGTON, D.C. 20005

PHONE: (202) 898-0111
 FAX: (202) 898-0895
 E-MAIL: cdepc@worldnet.att.net

Member AFCCE

Video Monitoring Services LP H-24
 Video Ordnance Inc. H-214
 Video Probe Index Inc. H-21
 Video Products Group Inc. H-273
 Video/Radio Yesteryear H-214
 Video Rentals Inc. (VRI) H-274
 Video Seat H-175
 Video West Productions H-214
 Videomagnetics Inc. H-273
 Videomark H-214
 Videomedia H-273
 Videoquip Research Ltd. H-274
 Videotape Distributors Inc. (VTD) H-274
 Videotek Inc. H-274
 Videoworks H-214
 Vidistrib Inc. H-214
 Viewer's Choice Canada H-185
 Viewsonics Inc. H-274
 Vikimatic Sales Inc. H-274
 Viking Cases H-274
 Vinten Inc. H-274
 Virginia Association of Broadcasters G-21
 Virginia Cable Telecommunications Association G-27
 Vision Design Teleproductions H-214
 Vision TV: Canada's Faith Network H-185
 Visionetics International Corp. H-274
 Vista Street Entertainment H-214
 VITAC H-22
 Vital Learning H-214
 Viva Television Network Inc. H-175
 Viz Technologies H-274
 VNU Operations Center Inc. H-23
 Voila H-182
 Vyvx Inc. H-22

W

Waco-Temple-Killeen Interconnect H-51
 Wade Productions Inc. H-214
 Walker Information H-28
 Hugh Wallace Broadcast Representative H-38
 Wallach Entertainment H-214
 Waller Capital Corp. H-8
 Walt Disney Company H-214
 Walt Disney Studios H-215
 Ward-Beck Systems Ltd. H-274
 Ward Productions Inc. H-215
 The Warehouse Recording Studio H-215
 Warner Brothers Television H-215
 Warner Cable Advertising Sales H-43
 Warren Communications News H-22, H-28
 Warren Morris & Madison Ltd. H-22
 Washington Information Group Ltd. H-22
 Washington State Association of Broadcasters G-21


Index to Contents

Washington State Cable Communications Association	G-27	Women in Cable & Telecommunications	G-35
Waterfront Communications Corp.	H-274	The Women in Communications Foundation	G-35
Wavetek Corporation	H-274	Wood & Co. Inc.	H-8
The WB 100+ Station Group	H-175	Woodlands Communications Network	H-51
WCVB-TV	H-215	World Access Inc.	H-276
The Weather Channel	H-175	World Association for Christian Communication (WACC)	G-37
Weathernews Oceanroutes Inc.	H-215	World Championship Wrestling Inc.	H-175, H-216
Web SportsNet	H-175	World Cinema	H-176
John Weeks Enterprises Inc.	H-274	World Class Video	H-216
Wegener Communications Inc.	H-274	The World Fight Channel Network	H-176
Wehco Ad-Com	H-51	World Harvest Television	H-176
Dedo Weigert Film GmbH	H-274	World Shopping Network	H-176
Evan Weiner Productions	H-216	World Tower Co. Inc.	H-276
Weisman & Associates Inc.	H-28	World Video Inc.	H-276
Weiss Global Enterprises	H-216	World Wrestling Federation	H-176, H-217
Howard Weiss	H-37	WorldGate Service	H-176
J. N. Wells & Company Inc.	H-8	WorldJazz	H-182
Werner Ladder Co.	H-274	Worldview Entertainment Inc.	H-216
West Side Films Inc.	H-216	Worldvision Enterprises Inc.	H-217
West Virginia Broadcasters Association	G-21	Worldwide Entertainment Corp.	H-217
West Virginia Cable Television Association	G-27	Worship Network	H-176
Western Instructional Television Inc.	H-216	WPA Film Library	H-217
Western International Syndication	H-216	WPHL-TV	H-217
Western Technical Services	H-22	WPIX New York	H-176
Western Tele-Communications Inc.	H-275	WQED Pittsburgh	H-217
Western Towers	H-275	Carter Wright Enterprises	H-217
Weston Woods Studios Inc.	H-216	W.R.S. Motion Picture & Video Labs.	H-217
Edward Wetter & Co. Inc.	H-8	WSI Corp.	H-22
WFMT Radio Networks	H-175	WTEM Sports Radio	H-176
WGN Cable/UPTV Satellite Group	H-175	WTN (Women's Television Network)	H-185
Wheatstone Corp.	H-275	WTR Media Sales Inc.	H-38
Wheelit Inc.	H-275	WTTW Channel 11	H-217
Whirlwind Music Distributors Inc.	H-275	WW Associates	H-8
Whitaker & Associates Inc.	H-32	Walter S. Wydro Consultants	H-8, H-22
White Sands Engineering Inc.	H-275	Steve Wyman & Associates Inc.	H-8, H-22
WIC Television Sales	H-38	Wyoming Association of Broadcasters	G-21
Wide Band Engineering Co. Inc.	H-275	Wyoming CATV Association	G-27
Wieland Electric Inc.	H-275		
Wilen Media	H-28, H-32	X	
Will-Burt Co.	H-275	XTV	H-185
Williams & Associates	H-22	XWBT (WB26)	H-176
Wilmore Electronics Co. Inc.	H-275		
H. Wilson Co.	H-276	Y	
Windsor Digital	H-216	Y & R Advertising	H-217
Windsor Distributors Co.	H-276	Yankelovich Partners Inc.	H-28
Winsted Corp.	H-276	Yesterday USA	H-176
Wireless Cable Community Index	Back of Cable Volume 2	Jim Young & Associates Inc.	H-22
Wireless Cable Systems	Back of Cable Volume 2	Adam Young Inc.	H-37
Wireless Communications Association International Inc.	G-35	YTV Canada	H-185
Wireworks Corp.	H-276		
The Wirthlin Group	H-28	Z	
Wisconsin Broadcasters Association	G-21	Zachry Associates Inc.	H-217
Wisconsin Cable Communications Association	G-27	ZDTV: Your Computer Channel	H-176
Wisconsin Sports Network	H-175	Zenith Electronics Corp.	H-276
Wisdom Media	H-175	Zero Stantron	H-276
Wohler Technologies Inc.	H-276	Zonal Ltd.	H-276
Robert Wold Co.	H-22	Z Technology Inc.	H-276
Wolf Coach Inc.	H-276		
Sid Woloshin Inc.	H-216		
The Wolper Organization Inc.	H-216		

Index to Advertisers TV Stations Volume

Baker Scott & Co	vii	Norman Fischer & Associates, Inc.	xv
Bond & Pecaro, Inc.	viii	Hoffman Schutz Media Capital, Inc.	xvii
Cohen, Dippel & Everist, P.C.	ix, xi, xv, xix, xxi, xxiii, xxv, xxvii, xxix, xxxi, xxxiii	Kane Reece Associates, Inc.	xviii
Cornerstone Television, Inc.	A-1049, A-1077, A-1078	Kepper, Tupper & Company	A-77, A-220, A-327, A-480, A-605, A-688, A-696, A-705, A-954, A-1089, A-1175, A-1190, A-1266, A-1374, A-1377
The Ted Hepburn Company	A-82, A-119, A-241, A-247, A-256, A-450, A-463, A-477, A-497, A-540, A-544, A-563, A-578, A-578, A-502, A-693, A-749, A-775, A-776, A-788, A-804, A-833, A-874, A-880, A-898, A-926, A-952, A-991, A-1055, A-1056, A-1068, A-1097, A-1127, A-1130, A-1133, A-1262, A-1288, A-1329	Marconi Applied Technologies. . .	iv (Vol. 1), Back Cover (Vol. 1 & 2)
		Media Venture Partners.	Inside Cover (Vol. 1)
		Microwave Service Corporation.	xxii, A-277, A-679, A-1163
		J. Mullins & Associates.	x, xxiv
		Multicom, Inc.	xxiii
		Patrick Communications.	Spine (Vol. 1 & 2)
		Thomcast Communications	Front Cover (Vol. 1 & 2)

Become a Subscriber to the authoritative weekly information service that provides comprehensive information on cable, cable regulation and regulators...



WARREN'S CABLE REGULATION MONITOR

The Authoritative Weekly News Service Covering Federal, State and Local Cable Activities and Trends

Warren's Cable Regulation Monitor is directed to all professionals who have a strong interest in cable and the effects of cable regulation, particularly those decision-makers who would like detailed coverage of FCC rulemakings, precedents, complaints, waivers, Cable Act-related lawsuits and important timely news coverage.

Published weekly and mailed first class to reach most desks on Monday mornings, **Warren's Cable Regulation Monitor** offers you information so current and comprehensive, you, as a subscriber, will be among the first to learn of significant rate decisions, major developments and serious industry problems.

The Monitor details rate increases made by local cable systems, broken down into groups of comparable systems, and all subscriber complaints filed and FCC decisions resulting...to help cable operators and regulators determine whether their own proposed rate increases are reasonable in light of the 1992 Cable Act and subsequent rule-makings.

Warren's Cable Regulation Monitor coverage includes...

- Definitions of cable markets
- Must-carry and channel position disputes
- Program access complaints
- Overbuilds, SMATV, wireless cable, satellites and other technologies with an impact on effective competition
- Retransmission consent agreements
- Franchise renewals and franchising authorities
- certified by the FCC
- Customer service and technical standard disputes and waivers Activities of state associations and regulators

Become a Subscriber to the weekly information service focused entirely on cable and cable regulation. **Warren's Cable Regulation Monitor** will keep you up-to-the-minute with the constantly shifting ramifications of the 1992 Cable Act.



Warren Communications News • 2115 Ward Court, NW • Washington, D.C. 20037
 Phone: 800-771-9202 • Fax: 202-293-3435 • e-mail: info@warren-news.com

Television Market Rankings

Listing 210 market according to Nielsen Designated Market Area Television Households.

Nielsen DMA, TV Household information & rank are based on the 2000 to 2001 Nielsen U.S. Television Household Estimates.

MARKET	NIELSEN DMA TV HOUSEHOLDS	RANK	MARKET AREA COMMERCIAL STATIONS
New York, NY	6,935,610	1	WABC-TV (7), WCBS-TV (2), WHSE-TV (68), WHSI-TV (67), WLNY (55), WMBC-TV (63), WNBC (4), WNJU (47), WNYW (5), WNYW-DT (44), WPX (11), WPXN-TV (31), WRNN-TV (62), WSAH (43), WTBY (54), WWOR-TV (9), WXTV (41)
Los Angeles, CA	5,354,150	2	KABC-TV (53), KABC-TV (7), KCAL-TV (9), KCBS-TV (2), KCOP (13), KCOP-DT (66), KDOC-TV (56), KHIZ (64), KHSC-TV (46), KJLA (57), KMEX-TV (34), KNBC (4), KNBC-DT (36), KPXN (30), KRCA (62), KSCI (18), KTLN-TV (40), KTLA (5), KTLA-DT (31), KTTV (11), KTTV-DT (65), KVEA (52), KVMD (31), KWHY-TV (22)
Chicago, IL	3,244,850	3	WBBM-TV (2), WCIU-TV (26), WCPX (38), WEHS-TV (60), WFLD (32), WFLD-DT (31), WGBO-TV (66), WGN-TV (9), WJYS (62), WLS-TV (7), WMAQ-TV (5), WPWR-TV (50), WSNS-TV (44), WWTO-TV (35)
Philadelphia, PA	2,703,480	4	KYW-DT (26), KYW-TV (3), WBPB-TV (60), WCAU (10), WCAU-DT (67), WFMZ-TV (69), WGTW (48), WHSP-TV (65), WMGM-TV (40), WPHL-TV (17), WPPX (61), WPSG (57), WPMI-TV (64), WPMI-TV (6), WTVE (51), WTXF-TV (29), WWAC-TV (53)
San Francisco-Oakland-San Jose, CA	2,431,720	5	KBHK-TV (44), KBWB (20), KCNS (38), KDTV (14), KFTY (50), KFWU (8), KGO-TV (24), KGO-TV (7), KICU-TV (36), KKPX (65), KPDX-TV (29), KPXN-TV (5), KPST-TV (66), KRON-TV (4), KSTS (48), KTLN-TV (68), KTNK-TV (42), KTSF (26), KTVU (2), KTVU-DT (56)
Boston, MA	2,242,240	6	WBXP (68), WBZ-TV (4), WCVB-TV (20), WCVB-TV (5), WDPX (58), WFXT (25), WFXT-DT (31), WHDH-TV (42), WHDH-TV (7), WHUB-TV (66), WLVI-TV (56), WMFP (62), WMUR-TV (9), WMUR-TV (9), WNDS (50), WPXB (60), WPXG (21), WSBK-TV (38), WUNI (27), WWDP (46)
Dallas-Fort Worth, TX	2,069,010	7	KDAF (33), KDFI-TV (27), KDFW (4), KDFW-DT (35), KDTX-TV (58), KFWD (52), KLDT (55), KMPX (29), KPXD (68), KSTR-TV (49), KTAQ (47), KTVT (11), KTXA (21), KUVN (23), KXAS-TV (5), KXAS-TV (5), KXTX-TV (39), WFAA-TV (8)
Washington, DC	2,047,340	8	WBDC-TV (50), WDCA (20), WHAG-TV (25), WJAL (68), WJLA-TV (7), WJLA-TV (7), WPXW (66), WRC-TV (48), WRC-TV (4), WTMW (14), WTTG (5), WTTG-DT (36), WUSA (9), WUSA-TV (34), WWPX (60)
Detroit, MI	1,873,620	9	WADL (38), WDIV (4), WDIV-DT (45), WDWB (20), WJBL (2), WJBL-DT (58), WKBD-TV (50), WPXD (31), WWJ-TV (44), WWJ-TV (62), WXYZ-TV (41), WXYZ-TV (7)
Atlanta, GA	1,857,220	10	WAGA (5), WAGA-TV (27), WATL (36), WGCL-TV (19), WGCL-TV (46), WHOT-TV (48), WHOT-TV (34), WHSG (63), WPXA (14), WSB-TV (2), WTSB (17), WUPA (69), WXIA-TV (10), WXIA-TV (11)
Houston, TX	1,747,350	11	KAZH (57), KHOU-TV (31), KHOU-TV (11), KHSH-TV (67), KHWB (39), KNWS-TV (51), KPRC-TV (35), KPRC-TV (2), KPXB (49), KRIV (26), KTBU (55), KTMD (48), KTRK-TV (32), KTRK-TV (13), KTXH (20), KXLN-TV (45), KZJL (61)
Seattle-Tacoma, WA	1,605,900	12	KBCB (24), KCPQ (13), KHCY (45), KING-TV (48), KING-TV (5), KIRO-TV (7), KOMO-TV (38), KOMO-TV (4), KONG-TV (16), KSTW (11), KTBW-TV (20), KTWB-TV (22), KVOS-TV (12), KWXP (33)
Minneapolis-St. Paul, MN	1,510,130	13	KARE (11), KCCO-TV (7), KCCW-TV (20), KCCW-TV (12), KMSP-TV (9), KMWB (23), KPXM (41), KRWF (43), KSAX (42), KSTC-TV (45), KSTP-TV (5), WCCO-TV (4), WFTC (29)
Tampa-St. Petersburg-Sarasota, FL	1,527,790	14	WBHS-TV (50), WBSV-TV (62), WCLF (22), WFLA-TV (8), WFTS-TV (28), WMOR-TV (32), WTOG (44), WTSP (10), WTTA (38), WTVT (13), WWSB (40), WXPX (66)
Cleveland, OH	1,488,270	15	WBXN-TV (55), WDLI (17), WEWS-TV (15), WEWS-TV (5), WGGN-TV (52), WJW (8), WKYC-TV (2), WKYC-TV (3), WMFD-TV (12), WMFD-TV (68), WOAC (67), WOIO (19), WQHS-TV (61), WUAB (43), WVPX (23)
Miami-Fort Lauderdale, FL	1,468,630	16	WAMI-TV (69), WBFS-TV (33), WBZL (39), WEYS (22), WFOR-TV (4), WHFT (45), WLTV (23), WPLG (10), WPLG-TV (9), WPXM (35), WSCV (51), WSVN (7), WTVJ (6), WWTU (8)
Phoenix, AZ	1,441,660	17	KASW (61), KBPX (13), KMOH-TV (6), KNAZ-TV (2), KNXV-TV (56), KNXV-TV (15), KPAA-TV (21), KPHO-TV (17), KPHO-TV (5), KPNX (12), KPNX-TV (36), KPPX (51), KSAA-TV (10), KTVK (3), KTVW-TV (33), KUSK (7), KUTP (45)
Denver, CO	1,312,300	18	KCEC (50), KCNC-TV (4), KDEN (25), KDVR (31), KFCT (22), KFNR (11), KMAS-TV (24), KMGH-TV (7), KPXC-TV (59), KREG-TV (3), KTVB (20), KTVJ (14), KTVS (3), KUSA-TV (9), KWGN-TV (2), KWHD (53)
Sacramento-Stockton-Modesto, CA	1,187,000	19	KCRA-TV (3), KFTL (64), KMAX-TV (31), KOVR (13), KQCA (58), KSPX (29), KTXL (40), KUVS (19), KXTV (10)
Pittsburgh, PA	1,128,810	20	KDKA-TV (2), WCWB (22), WNPA (19), WPCB-TV (40), WPGH-TV (53), WPXI (11), WTAE-TV (51), WTAE-TV (4)
Orlando-Daytona Beach-Melbourne, FL	1,126,000	21	WACX (55), WBSF (43), WESH (2), WFTV (9), WKCF (18), WKMG-TV (6), WNTD (26), WOFL (35), WOFL-TV (22), WOPX (56), WRBW (65), WRDQ (27), WTGL-TV (52)
St. Louis, MO	1,121,410	22	KDNL-TV (30), KMOV (4), KNLC (24), KPLR-TV (11), KSDK (5), KTVI (2), WHSL (46)
Portland, OR	1,017,760	23	KATU (2), KATU-TV (43), KGW (8), KGW-TV (46), KNMT (24), KOIN (6), KPDX (49), KPTV (12), KPXG (22), KWBP (32)
Baltimore, MD	1,010,160	24	WBAL-TV (11), WBFF (45), WJZ-TV (13), WMAR-TV (2), WMAR-TV (2), WMDT-TV (53), WNUV (54), WUTB (24)
San Diego, CA	996,220	25	KFMB-TV (55), KFMB-TV (8), KGTV (10), KGTV-TV (25), KNSD (39), KSWB-TV (69), KUSI-TV (51), XETV (6), XEWT-TV (12)
Indianapolis, IN	974,390	26	WCLJ (42), WHMB-TV (40), WIPX (63), WISH-TV (9), WISH-TV (8), WNDY-TV (23), WRTV (6), WRTV-TV (25), WTHR (13), WTHR-TV (46), WTTK (29), WTTV (4), WXIN (59)
Hartford & New Haven, CT	923,740	27	WBNE (59), WFSB (3), WHCT-TV (18), WHXP (26), WTIC-TV (61), WTNH-TV (10), WTNH-TV (8), WTXN (20), WWIT (30)
Charlotte, NC	903,950	28	WAXN (64), WBTV (3), WBT-TV (23), WCCB (18), WCNC-TV (36), WFVT (55), WHKY-TV (14), WJZY (46), WSOC-TV (34), WSOC-TV (9)
Raleigh-Durham, NC	873,440	29	WFPX (62), WKFT (40), WLFL (22), WNCN (17), WRAL-TV (53), WRAL-TV (5), WRAY-TV (30), WRAX (50), WRDC (28), WRPX (47), WTVB (11)
Kansas City, MO	835,580	30	KCTV (5), KCWE (29), KMBC-TV (9), KMCI (38), KPXE (50), KSHB-TV (41), KSMO-TV (62), WDAF-TV (4)

Television Market Rankings

MARKET	NIelsen DMA TV HOUSEHOLDS	RANK	MARKET AREA COMMERCIAL STATIONS
Nashville, TN	830,800	31	WHTN (39), WJFB (66), WKRN-TV (2), WNAB (58), WNPX (28), WPGD (50), WSMV (4), WTVF (5), WUXP (30), WZTV (17)
Cincinnati, OH	828,650	32	WCPO-DT (10), WCPO-TV (9), WKRC-TV (12), WLWT (5), WLWT-DT (35), WSTR-TV (64), WXIX-TV (19)
Milwaukee, WI	827,570	33	WCGV-TV (24), WDJT-TV (58), WISN-TV (12), WITI (6), WJJA (49), WPXE (55), WTMJ-TV (4), WVCY-TV (30), WWTV (18), WWRS-TV (52)
Columbus, OH	772,160	34	WBNS-DT (21), WBNS-TV (10), WCMH-TV (4), WSFJ (51), WSYX (6), WTTT (28), WWHO (53)
Greenville-Spartanburg, SC-Asheville, NC-Anderson, SC	734,600	35	WASV-TV (62), WBSC-TV (40), WGGG-TV (16), WHNS (21), WLOS (13), WNEG-TV (32), WSPA-DT (53), WSPA-TV (7), WYFF (4)
Salt Lake City, UT	732,380	36	KAZG (24), KCSG (4), KENV (10), KGWR-TV (13), KJWY (2), KJZZ-TV (14), KSL-TV (5), KSTU (13), KTVX (4), KUPX (16), KUSG (12), KUTV (2), KUWB (30)
San Antonio, TX	693,810	37	KABB (29), KENS-TV (5), KMOL-TV (4), KPXL (26), KRRT (35), KSAT-TV (12), KTRG (10), KVAW (16), KVDA (60), KWEX-TV (41)
Grand Rapids-Kalamazoo-Battle Creek, MI	683,120	38	WLLA (64), WOOD-DT (7), WOOD-TV (8), WOTV (41), WTLJ (54), WWMT (3), WXMI (17), WZPX (43), WZZM-TV (13)
Birmingham, AL	673,940	39	WABM (68), WBRC (6), WCFT-TV (33), WDBB (17), WIAT (42), WJSU-TV (40), WPXH (44), WTJP (60), WTTD (21), WVTM-TV (13)
Memphis, TN	641,630	40	WBUY (40), WHBQ-TV (13), WLMT (30), WMC-TV (5), WPTY-TV (24), WPXX-TV (50), WREG-TV (3)
Norfolk-Portsmouth-Newport News, VA	638,190	41	WAYV-TV (10), WGNT (27), WPXV (49), WTKR (3), WTVZ (33), WVBT (43), WVEC-TV (13)
New Orleans, LA	636,340	42	WDSU (6), WGNO (26), WHNO (20), WNOL-TV (38), WPXL (49), WUPL (54), WVUE (8), WWL-TV (4)
West Palm Beach-Fort Pierce, FL	632,600	43	WFGC (61), WFLX (29), WPBF (25), WPEC (12), WPTV (5), WPXP (67), WTVX (34)
Buffalo, NY	618,660	44	WGRZ-TV (2), WTVB-TV (4), WKBW-TV (7), WNGS (67), WNYB (26), WNYO-TV (49), WPXJ-TV (51), WUTV (29)
Oklahoma City, OK	604,240	45	KAUT-TV (43), KFOR-TV (4), KOCB (34), KOCO-TV (5), KOKH-TV (25), KOPX (62), KSBI (52), KTBO-TV (14), KWTW (9)
Harrisburg-Lancaster-Lebanon-York, PA	604,210	46	WGAL (8), WGCN-TV (49), WHP-TV (21), WHTM-TV (27), WLYH-TV (15), WPMT (43)
Greensboro-High Point-Winston Salem, NC	600,000	47	WFMY-TV (2), WGHM (8), WGPX (16), WLXI-TV (61), WTWB-TV (20), WUPN-TV (48), WXII (12), WXLV-TV (45)
Louisville, KY	587,450	48	WAVE (3), WBKI-TV (34), WBNA (21), WDRB (41), WFTE (58), WHAS-TV (11), WLKY-TV (32)
Providence, RI-New Bedford, MA	572,880	49	WJAR (10), WLNE-TV (6), WLWC (28), WNAC-TV (64), WPRI-TV (12), WPXQ (69)
Albuquerque-Santa Fe, NM	570,460	50	KAPX (14), KASA-TV (2), KASY-TV (50), KBIM-TV (10), KCHF (11), KHFT (29), KLUZ-TV (41), KNAT (23), KOAT-TV (7), KOB-TV (4), KOBX (12), KOBR (8), KOCT (6), KOVT (10), KREZ-TV (6), KRVP (27), KRQE (13), KWBQ (19)
Las Vegas, NV	559,330	51	KBLR (39), KFBT (33), KINC (15), KLAS-TV (8), KTNV (13), KVBC (3), KVVU-TV (5), KWVB (21)
Wilkes Barre-Scranton, PA	550,340	52	WBRE-TV (28), WILF (53), WNEP-TV (16), WOLF-TV (56), WOPX (64), WSWB (38), WYOU (22)
Jacksonville, FL-Brunswick, GA	548,750	53	WAWS-TV (30), WBSG-TV (21), WJWB (17), WJXT (4), WJXX (25), WTEV-TV (47), WTVL (12)
Fresno-Visalia, CA	519,200	54	KAIL (53), KFSN-TV (30), KFTV (21), KGMC (43), KGPE (47), KMPH (26), KMSG-TV (59), KNSO (51), KPXF (61), KSEE (24)
Dayton, OH	515,160	55	WDTN (2), WHIO-TV (7), WKEF (22), WKOI (43), WRGT-TV (45)
Albany-Schenectady-Troy, NY	508,470	56	WDCC (19), WEWB (45), WNYT (13), WRGB (6), WTEN (10), WXXA-TV (23), WYPX (55)
Little Rock-Pine Bluff, AR	491,830	57	KARK-TV (4), KASN (38), KATV (7), KLRT (16), KTHV (11), KVTH (26), KVTN (25), KYPX (42)
Austin, TX	491,820	58	KBEJ (2), KEYE-TV (42), KNVA (54), KTBC (7), KVUE-TV (24), KXAM-TV (14), KXAN-TV (36)
Tulsa, OK	490,160	59	KDOR (17), KGEB (53), KJRH (2), KOKI-TV (23), KOTV (6), KTFO (41), KTPX (44), KTUL (8), KWBT (19), KWHB (47)
Richmond-Petersburg, VA	489,320	60	WRIC-TV (8), WRLH-TV (35), WTVR-TV (6), WUPV (65), WWBT (12), WWBT-DT (54)
Charleston-Huntington, WV	481,200	61	WCHS-TV (8), WHCP (30), WLPX (29), WOWK-TV (13), WSAZ-TV (3), WTSF (61), WVAH-TV (11)
Mobile, AL-Pensacola, FL	468,680	62	WALA-TV (10), WAWD (58), WEAR-TV (3), WFGX (35), WHBR (33), WJTC (44), WKRG-TV (5), WMPV-TV (21), WPAN (53), WPXI (15)
Knoxville, TN	461,950	63	WAGV (44), WATE-TV (6), WBIR-TV (10), WBXX-TV (20), WPXK (54), WTNZ (43), WWLT-TV (8)
Flint-Saginaw-Bay City, MI	448,990	64	WAQP (49), WEYI-TV (25), WJRT-TV (12), WNEM-TV (5), WSMH (66)
Wichita-Hutchinson, KS	444,710	65	KAAS-TV (18), KAKE-TV (10), KBSD-TV (6), KBSS-TV (7), KBSL-TV (10), KLBY (4), KSAS-TV (24), KSNC (2), KSNG (11), KSNW (3), KUPK-TV (13), KWCH-TV (12), KWCV (33)
Lexington, KY	424,010	66	WAOM (67), WDKY-TV (56), WKYT-TV (27), WLEX-TV (18), WLJC-TV (65), WTVQ-TV (36), WYMT-TV (57)
Toledo, OH	413,910	67	WLMB (40), WNWO-TV (24), WTOL-TV (11), WTVG (13), WUPW (36)
Roanoke-Lynchburg, VA	407,480	68	WDBJ (7), WDRL-TV (24), WFXR-TV (27), WJPR (21), WPXR (38), WSET-TV (13), WSLS-TV (10)
Green Bay-Appleton, WI	398,510	69	WACY (32), WBAY-TV (2), WFRV-TV (5), WFXS (55), WGBA (26), WJWB (14), WLUK-TV (11)
Des Moines-Ames, IA	383,980	70	KCCI (8), KDSSM-TV (17), KFPP (39), WHO-TV (13), WOI-TV (5)
Tucson, AZ	391,930	71	KGUN (9), KHRR (40), KMSB-TV (11), KOLD-TV (13), KTTU-TV (18), KVOA (4), KWBA (58)
Honolulu, HI	382,720	72	KAAB (26), KAIH-TV (7), KBFD (32), KFVE (5), KGMB (9), KGMD-TV (9), KGMV (3), KHAW-TV (11), KHBC-TV (2), KHNL (13), KHON-TV (2), KHVO (13), KIKU (20), KITV (4), KITV-DT (40), KLEI (6), KMAU (12), KOGG (15), KWHE (14), KWHH (14), KWHM (21)
Paducah, KY-Cape Girardeau, MO-Harrisburg-Mount Vernon	376,780	73	KBSI (23), KFVS-TV (12), KPOB-TV (15), WDKA (49), WPSD-TV (6), WPXS (13), WSIL-TV (3), WTCT (27)
Rochester, NY	376,740	74	WHEC-TV (10), WOKR (13), WROC-TV (8), WUHF (31)
Omaha, NE	375,070	75	KETV (7), KMTV (3), KPTM (42), KXVO (15), WOWT (6)
Shreveport, LA	371,020	76	KMSS-TV (33), KPXJ (21), KSHV (45), KSLA-TV (12), KTAL-TV (6), KTBS-TV (3)
Spokane, WA	370,060	77	KAYU-TV (28), KGPX (34), KHQ-TV (6), KLEW-TV (3), KREM-TV (2), KSKN (22), KXLY-TV (4)
Springfield, MO	369,070	78	KDEB-TV (27), KOLR (10), KSPR (33), KYTV (3)
Portland-Auburn, ME	362,660	79	WCBS (6), WGME-TV (13), WMPX-TV (23), WMTW-TV (8), WPME (35), WPXT (51)
Syracuse, NY	361,650	80	WDT (9), WNYX-TV (43), WSPX-TV (56), WSTM-TV (3), WSYT (68), WTVH (5)
Fort Myers-Naples, FL	352,240	81	WBBH-TV (20), WFTX (36), WINK-TV (11), WRXY-TV (49), WTVK (46), WZVN-TV (26)
Huntsville-Decatur-Florence, AL	351,860	82	WAAY-TV (31), WAFF (48), WHDF (15), WHNT-TV (19), WYLE (26), WZDX (54)
Champaign & Springfield-Decatur, IL	345,420	83	WAND (17), WBUI (23), WCCU (27), WCFN (49), WCIA (3), WICD (15), WICS (20), WRSP-TV (55)
Madison, WI	329,190	84	WHPN-TV (57), WISC-TV (3), WKOW-DT (26), WKOW-TV (27), WMSN-TV (47), WMTV (15)
Columbia, SC	324,060	85	WACH (57), WIS (10), WLTX (19), WOLO-TV (25), WQHB (63)

MARKET	NIELSEN DMA TV HOUSEHOLDS	RANK	MARKET AREA COMMERCIAL STATIONS
Chattanooga, TN	323,170	86	WDEF-TV (12), WDSI-TV (61), WELF (23), WFLI-TV (53), WRCC-TV (3), WTVC (9)
South Bend-Elkhart, IN	318,770	87	WHME-TV (46), WNDU-TV (16), WSBT-TV (22), WSJV (28)
Jackson, MS	307,850	88	WAPT (16), WDBD (40), WJTV (12), WLBT-TV (3)
Cedar Rapids-Waterloo-Dubuque, IA	307,310	89	KCRG-TV (9), KFXA (28), KFXB (40), KGAN (2), KPXR (48), KWKB (20), KWWL (7)
Davenport, IA-Rock Island-Moline, IL	303,370	90	KJMH (26), KLJB-TV (18), KWQC-TV (6), WHBF-TV (4), WQAD-TV (8)
Burlington, VT-Plattsburgh, NY	300,650	91	WCAX-DT (53), WCAX-TV (3), WFFF-TV (44), WNNE (31), WPTZ (5), WVNY (22)
Colorado Springs-Pueblo, CO	298,600	92	KKTV (11), KOAA-TV (5), KRDO-TV (13), KXRM-TV (21)
Tri-Cities (Bristol, VA-Kingsport-Johnson City, TN)	295,260	93	WCYB-TV (5), WEMT (39), WJHL-TV (11), WKPT-TV (19), WLFG (68)
Waco-Temple-Bryan, TX	286,720	94	KAKW (62), KBTX-TV (3), KCEN-TV (6), KWKT (44), KWTX-TV (10), KXXV (25), KYLE (28)
Johnstown-Altoona, PA	283,140	95	WATM-TV (23), WJAC-TV (6), WKBS-TV (47), WTAJ-TV (10), WWCP-TV (8)
Baton Rouge, LA	280,130	96	WAFB (9), WBRZ (2), WGMB (44), WVLA (33)
Evansville, IN	276,070	97	WAZE-TV (19), WEHT (25), WEVV (44), WFIE-TV (14), WTVW (7)
El Paso, TX	275,850	98	KDBC-TV (4), KFOX-TV (14), KINT-TV (26), KKWB (65), KMAZ (48), KTSM-TV (9), KVIA-TV (7), XEJ-TV (5), XEPM-TV (2), XHJ-TV (44)
Youngstown, OH	272,500	99	WFMJ-TV (21), WKBN-TV (27), WYTV (33)
Savannah, GA	260,340	100	WGSA (34), WJCL (22), WSAV-TV (3), WTGS (28), WTOG-TV (11)
Lincoln & Hastings-Kearney, NE	258,280	101	KGIN (11), KHAS-TV (5), KHGI-TV (13), KLKE (24), KLKN (8), KOLN (10), KSNB-TV (4), KSNK (8), KTVG (17), KWNB-TV (6)
Harlingen-Weslaco-Brownsville-McAllen, TX	256,810	102	KGBT-TV (4), KNVO (48), KRGV-TV (5), KTLM (40), KVEO (23), XHFOX (17), XHUPN (2)
Charleston, SC	252,560	103	WCBD-TV (2), WCIV (4), WCSC-TV (5), WMMP (36), WTAT-TV (24)
Fort Wayne, IN	252,500	104	WANE-TV (15), WFFT-TV (55), WINM (63), WKJG-TV (33), WPTA (21)
Springfield-Holyoke, MA	244,790	105	WGGB-TV (40), WWLP (22)
Greenville-New Bern-Washington, NC	242,290	106	WCTI (12), WEPX (38), WFXI (8), WITN-TV (7), WNCN-TV (9), WPXU-TV (35), WYDO (14)
Lansing, MI	240,570	107	WHTV (18), WILX-TV (10), WLAJ (53), WLNS-TV (6), WSYM-TV (47)
Tyler-Longview, TX	237,650	108	KETK-TV (56), KFXX (51), KLSB-TV (19), KLTV (7), KTRE (9)
Reno, NV	232,960	109	KAME-TV (21), KOLO-TV (8), KREN-TV (27), KRNW (4), KRXI (11), KTVN (2), KWNV (7)
Tallahassee, FL-Thomasville, GA	232,270	110	WCTV (6), WFXU (57), WTLH (49), WTWC-TV (40), WTXL-TV (27)
Sioux Falls-Mitchell, SD	231,550	111	KABY-TV (9), KDLO-TV (3), KDLT-TV (46), KDLV-TV (5), KELO-TV (11), KPLO-TV (6), KPRY-TV (4), KSFY-TV (13), KTTM (12), KTTW (17)
Peoria-Bloomington, IL	231,350	112	WAOE (59), WEEK-TV (25), WHOI (19), WMBD-TV (31), WYZZ-TV (43)
Augusta, GA	230,420	113	WAGT (26), WFXG (54), WJBF (6), WRDW-TV (12)
Florence-Myrtle Beach, SC	230,260	114	WBTV (13), WFXB (43), WPDE-TV (15), WWMB (21)
Fort Smith, AR	227,670	115	KFAA (51), KFSS-TV (5), KHBS (40), KHOG-TV (29), KPOM-TV (24), KSNB-TV (57)
Montgomery, AL	227,410	116	WAKA (8), WCOV-TV (20), WMCF-TV (45), WNCN (32), WSFA (12)
Santa Barbara-Santa Maria-San Luis Obispo, CA	227,240	117	KADY-TV (63), KCOY-TV (12), KEYT-TV (3), KSBY (6), KTAS (33)
Monterey-Salinas, CA	223,650	118	KCBA (35), KION (46), KNTV (11), KNTV-DT (12), KSBW (8), KSMS-TV (67)
Traverse City-Cadillac, MI	222,960	119	WFOX-TV (33), WFXV (45), WGTQ (8), WGTU (29), WPBN-TV (7), WTCM-TV (4), WWTV (9), WWUP-TV (10)
Fargo-Valley City, ND	220,770	120	KBRR (10), KJRR (7), KJRR-DT (14), KNRR (12), KVLV-TV (11), KVRR (15), KQJB-TV (4), WDAY-TV (6), WDAZ-TV (8)
Macon, GA	211,800	121	WGNN (64), WGXG (24), WMAZ-TV (13), WMMT (41), WPGA (58)
Eugene, OR	210,910	122	KCBY-TV (11), KEZI (9), KLSR-TV (34), KMTR (16), KMTX-TV (46), KMTZ (23), KPIC (4), KTVC (36), KVAL-TV (13)
Boise, ID	206,820	123	KBCI-TV (2), KIVI (6), KNIN-TV (9), KTRV (12), KTVB (7)
Lafayette, LA	206,120	124	KADN (15), KATC (3), KLFY-TV (10)
Yakima-Pasco-Richland-Kennewick, WA	203,450	125	KAPP (35), KEPR-TV (19), KIMA-TV (29), KNDO (23), KNDU (25), KVEW (42)
La Crosse-Eau Claire, WI	191,720	126	WEAU-TV (13), WEUX (48), WKBT (8), WLAX (25), WQOW-TV (18), WXOW-TV (19)
Amarillo, TX	189,880	127	KAMR-TV (4), KCIT (14), KFDA-TV (10), KVIH-TV (12), KVII-TV (7)
Columbus, GA	187,400	128	WLTZ (38), WRBL (3), WSWS (66), WTVM (9), WXTX (54)
Corpus Christi, TX	185,570	129	KIII-TV (3), KORO (28), KRIS-TV (6), KZTV (10)
Bakersfield, CA	185,120	130	KBAK-TV (29), KERO-TV (23), KGET (17), KUVI (45)
Columbus-Tupelo-West Point, MS	177,480	131	WCBI-TV (4), WLOV-TV (27), WTVA (9)
Duluth, MN-Superior, WI	177,080	132	KBJR-TV (6), KDLH (3), KQDS-TV (21), WDIQ-TV (10), WIRT (13)
Chico-Redding, CA	176,090	133	KCVU (30), KHSL-TV (12), KNVN (24), KRCR-TV (7)
Monroe, LA-El Dorado, AR	174,000	134	KAQY (11), KARD (14), KKYK-TV (49), KMCT-TV (39), KNOE-TV (8), KTVE (10)
Rockford, IL	169,550	135	WIFR (23), WQRF-TV (39), WREX-TV (13), WTVO (17)
Wausau-Rhineland, WI	167,790	136	WAOW-TV (9), WJFW-TV (12), WSAW-TV (7), WYOW (34)
Beaumont-Port Arthur, TX	165,030	137	KBMT (12), KBTV-TV (4), KFDM-TV (6)
Topeka, KS	162,940	138	KSNT (27), KTKA-TV (49), WIBW-TV (13)
Terre Haute, IN	157,290	139	WBAK-TV (38), WTHI-TV (10), WTWO (2)
Wheeling, WV-Steubenville, OH	156,150	140	WTOV-TV (9), WTRF-TV (7)
Medford-Klamath Falls, OR	154,800	141	KDKF (31), KDRV (12), KMOV (26), KOB (5), KOTI (2), KTVL (10)
Erie, PA	153,110	142	WFXP (66), WICU-TV (12), WJET-TV (24), WSEE (35)
Columbia-Jefferson City, MO	152,280	143	KMIZ (17), KNLJ (25), KOMU-TV (8), KRGG (13)
Sioux City, IA	149,940	144	KCAU-TV (9), KMEG (14), KPTH (44), KTV (4)
Joplin, MO-Pittsburg, KS	148,180	145	KOAM-TV (7), KODE-TV (12), KSNF (16)
Wichita Falls, TX-Lawton, OK	147,590	146	KAUZ-TV (6), KFDX-TV (3), KJTL (18), KSWO-TV (7)
Lubbock, TX	141,990	147	KAMC (28), KCBD-TV (11), KJTV-TV (34), KLBK-TV (13), KPTB (16)
Wilmington, NC	139,230	148	WECT (6), WSPX-TV (26), WWAY (3)
Bluefield-Beckley-Oak Hill, WV	139,070	149	WLFB-TV (40), WOAY-TV (4), WVXS (59), WVVA (6)

Television Market Rankings

MARKET	NIELSEN DMA TV HOUSEHOLDS	RANK	MARKET AREA COMMERCIAL STATIONS
Albany, GA	139,060	150	WALB-TV (10), WFXL (31), WGVP (44), WSST-TV (55)
Odessa-Midland, TX	138,300	151	KMID (2), KMLM (42), KOSA-TV (7), KPEJ (24), KWAB-TV (4), KWES-TV (9)
Minot-Bismarck-Dickinson, ND	136,000	152	KBMY (17), KFVR-TV (5), KMCY (14), KMOT (10), KQCD-TV (7), KUMV-TV (8), KXMA-TV (2), KXMB-TV (12), KXMC-TV (13), KXMD-DT (14), KXMD-TV (11)
Rochester, MN-Mason City, IA-Austin, MN	134,450	153	KAAL (6), KIMT (3), KTTC (10), KXLT-TV (47)
Anchorage, AK	130,800	154	KDMD (33), KIMO (13), KTBY (4), KTUU-TV (2), KTVA (11), KYES (5)
Bangor, ME	129,600	155	WABI-TV (5), WLBZ (2), WVII-TV (7)
Binghamton, NY	129,430	156	WBNG-TV (12), WICZ-TV (40), WVTV (34)
Biloxi-Gulfport, MS	127,210	157	WLOX-TV (13), WXXV-TV (25)
Panama City, FL	124,010	158	WJHG-TV (7), WMBB (13), WPCT (46), WPGX (28)
Palm Springs, CA	118,330	159	KESQ-TV (42), KMIR-TV (36)
Abilene-Sweetwater, TX	114,350	160	KPCB (17), KRBC-TV (9), KTAB-TV (32), KTXS-TV (12)
Sherman, TX-Ada, OK	114,330	161	KTEN (10), KXII (12)
Salisbury, MD	111,800	162	WBOC-TV (16), WMDT (47)
Quincy, IL-Hannibal, MO-Keokuk, IA	111,140	163	KHQA-TV (7), WGEM-TV (10), WTJR (16)
Idaho Falls-Pocatello, ID	106,310	164	KFXP (31), KIDK (3), KIFI-TV (8), KPVI (6)
Clarksburg-Weston, WV	106,080	165	WBOY-TV (12), WDTV (5), WVFX (46)
Gainesville, FL	105,610	166	WCJB (20), WGFL (53), WOGX (51)
Hattiesburg-Laurel, MS	100,850	167	WDAM-TV (7), WHLT (22)
Utica, NY	99,070	168	WFXV (33), WKTV (2), WUTR (20)
Billings, MT	96,010	169	KHMT (4), KSVI (6), KTVQ (2), KULR-TV (8), KYUS-TV (3)
Missoula, MT	93,170	170	KCFW-TV (9), KECI-TV (13), KPAX-TV (8), KTMF (23)
Elmira, NY	93,090	171	WENY-TV (36), WETM-TV (18), WYDC (48)
Dothan, AL	92,070	172	WDFX-TV (34), WDHN (18), WTVY (4)
Lake Charles, LA	88,630	173	KPLC-TV (7), KVHP (29)
Yuma, AZ-El Centro, CA	89,530	174	KECY-TV (9), KSWT (13), KVYE (7), KYMA (11), KYMA-DT (41), XHBC-TV (3)
Rapid City, SD	84,880	175	KCLO-TV (15), KEVN-TV (7), KHSD-TV (11), KVV-TV (5), KOTA-TV (3), KSGW-TV (12)
Watertown, NY	84,200	176	WWNY-TV (7), WWTI (50)
Marquette, MI	82,990	177	WBKP (5), WDHS (8), WJMN-TV (3), WLUC-TV (6)
Alexandria, LA	81,540	178	KALB-TV (5), KLAX-TV (31), WNTZ (48)
Harrisonburg, VA	78,920	179	WHSV-TV (3)
Jonesboro, AR	77,570	180	KAIT-TV (8), KVTJ (48)
Bowling Green, KY	76,180	181	WBKO (13), WKNT (40)
Greenwood-Greenville, MS	75,600	182	WABG-TV (6), WXVT (15)
Meridian, MS	68,390	183	WGBC (30), WMDN (24), WTOK-TV (11)
Jackson, TN	65,180	184	WBBJ-TV (7), WMTU (16)
Parkersburg, WV	61,850	185	WTAP-TV (15)
Grand Junction-Montrose, CO	60,740	186	KFOX (4), KJCT-TV (8), KKCO (11), KREX-TV (5), KREY-TV (10)
Great Falls, MT	60,720	187	KFBB-TV (5), KRTV (3), KTGF (16)
Tuscaloosa, AL	57,560	188	KMVT (11), KXTF (35)
Laredo, TX	57,270	189	KGNS-TV (8), KLDO-TV (27), KVTV (13), XEFE-TV (2), XHFTX (57)
Butte-Bozeman, MT	55,370	190	KBZK (7), KTVM (6), KQYB (18), KXLF-TV (4)
Eureka, CA	55,320	191	KAEF (23), KBVU (29), KIEM-TV (3), KVIQ-TV (6)
St. Joseph, MO	54,200	192	KQTV (2), KTAJ (16)
Charlottesville, VA	54,000	193	WVIR-TV (29)
Lafayette, IN	53,620	194	WLFI-TV (18)
Mankato, MN	52,950	195	KEYC-TV (12)
San Angelo, TX	51,370	196	KACB-TV (3), KIDY (6), KLST (8)
Casper-Riverton, WY	50,640	197	KFNB (20), KFNE (10), KGWC-TV (14), KGWL-TV (5), KTWQ-TV (2)
Cheyenne, WY-Scottsbluff, NE-Sterling, CO	50,410	198	KDUH-TV (4), KGWN-TV (5), KKTU (33), KLWY (27), KSTF (10)
Ottumwa, IA-Kirksville, MO	48,600	199	KTVO (3), KYOU-TV (15)
Bend, OR	42,230	200	KTVZ (21)
Lima, OH	38,430	201	WLIO (35), WTLW (44)
Zanesville, OH	32,340	202	WHIZ-TV (18)
Fairbanks, AK	30,530	203	KATN (2), KFXF (7), KJNP-TV (4), KTVF (11)
Victoria, TX	29,070	204	KAVU-TV (25), KVCT (19)
Presque Isle, ME	27,380	205	WAGM-TV (8)
Juneau, AK	23,540	206	KJUD (8)
Helena, MT	21,570	207	KTVH (12)
Alpena, MI	16,810	208	WBKB-TV (11)
North Platte, NE	14,970	209	KNOP-TV (2)
Glendive, MT	4,880	210	KXGN-TV (5)

Alphabetical Listing of TV Markets—2000-2001

Nielsen DMA TV Households Ranking

Abilene-Sweetwater	160	Detroit	9	Laredo	189	Rochester, NY	74
Albany, GA	150	Dothan	172	Las Vegas	51	Rochester-Mason City-Austin	153
Albany-Schenectady-Troy	56	Duluth-Superior	132	Lexington	66	Rockford	135
Albuquerque-Santa Fe	50	El Paso	98	Lima	201	Sacramento-Stockton-Modesto	19
Alexandria, LA	178	Elmira	171	Lincoln & Hastings-Kearney	101	Salisbury	162
Alpena	208	Erie	142	Little Rock-Pine Bluff	57	Salt Lake City	36
Amarillo	127	Eugene	122	Los Angeles	2	San Angelo	196
Anchorage	154	Eureka	191	Louisville	48	San Antonio	37
Atlanta	10	Evansville	97	Lubbock	147	San Diego	25
Augusta	113	Fairbanks	203	Macon	121	San Francisco-Oakland-San Jose	5
Austin	58	Fargo-Valley City	120	Madison	84	Santa Barbara-Santa Maria-San Luis Obispo	117
Bakersfield	130	Flint-Saginaw-Bay City	64	Mankato	195	Savannah	100
Baltimore	24	Florence-Myrtle Beach	114	Marquette	177	Seattle-Tacoma	12
Bangor	155	Fort Myers-Naples	81	Medford-Klamath Falls	141	Sherman-Ada	161
Baton Rouge	96	Fort Smith	115	Memphis	40	Shreveport	76
Beaumont-Port Arthur	137	Fort Wayne	104	Meridian	183	Sioux City	144
Bend, OR	200	Fresno-Visalia	54	Miami-Fort Lauderdale	16	Sioux Falls-Mitchell	111
Billings	169	Gainesville	166	Minneapolis-St. Paul	13	South Bend-Elkhart	87
Biloxi-Gulfport	157	Glendive	210	Minot-Bismarck-Dickinson	152	Spokane	77
Binghamton	156	Grand Junction-Montrose	186	Missoula	170	Springfield, MO	78
Birmingham	39	Grand Rapids-Kalamazoo-Battle Creek	38	Mobile-Pensacola	62	Springfield-Holyoke	105
Bluefield-Beckley-Oak Hill	149	Great Falls	187	Monroe-El Dorado	134	St. Joseph	192
Boise	123	Green Bay-Appleton	69	Monterey-Salinas	118	St. Louis	22
Boston	6	Greensboro-High Point-Winston Salem	47	Montgomery	116	Syracuse	80
Bowling Green	181	Greenville-New Bern-Washington	106	Nashville	31	Tallahassee-Thomasville	110
Buffalo	44	Greenville-Spartanburg-Asheville-Anderson	35	New Orleans	42	Tampa-St. Petersburg-Sarasota	14
Burlington-Plattsburgh	91	Greenwood-Greenville	182	New York	1	Terre Haute	139
Butte-Bozeman	190	Harlingen-Westaco-Brownsville-McAllen	102	Norfolk-Portsmouth-Newport News	41	Toledo	67
Casper-Riverton	197	Harrisburg-Lancaster-Lebanon-York	46	North Platte	209	Topeka	138
Cedar Rapids-Waterloo-Dubuque	89	Harrisonburg	179	Odessa-Midland	151	Traverse City-Cadillac	119
Champaign & Springfield-Decatur	83	Hartford & New Haven	27	Oklahoma City	45	Tri-Cities (Bristol, VA-Kingsport-Johnson City, TN)	93
Charleston, SC	103	Hattiesburg-Laurel	167	Omaha	75	Tucson	71
Charleston-Huntington	61	Helena	207	Orlando-Daytona Beach-Melbourne	21	Tulsa	59
Charlotte	28	Honolulu	72	Ottumwa-Kirkville	199	Twin Falls	188
Charlottesville	193	Houston	11	Paducah-Cape Girardeau-Harrisburg-Mount Vernon	73	Tyler-Longview	108
Chattanooga	86	Huntsville-Decatur-Florence	82	Palm Springs	159	Utica	168
Cheyenne-Scottsbluff-Sterling	198	Idaho Falls-Pocatello	164	Panama City	158	Victoria	204
Chicago	3	Indianapolis	26	Parkersburg	185	Waco-Temple-Bryan	94
Chico-Redding	133	Jackson, MS	88	Peoria-Bloomington	112	Washington, DC	8
Cincinnati	32	Jackson, TN	184	Philadelphia	4	Watertown	176
Clarksburg-Weston	165	Jacksonville-Brunswick	53	Phoenix	17	Wausau-Rhineclander	136
Cleveland	15	Johnstown-Altoona	95	Pittsburgh	20	West Palm Beach-Fort Pierce	43
Colorado Springs-Pueblo	92	Jonesboro	180	Portland, OR	23	Wheeling-Steubenville	140
Columbia, SC	85	Joplin-Pittsburg	145	Portland-Auburn	79	Wichita Falls & Lawton	146
Columbia-Jefferson City	143	Juneau	206	Presque Isle	205	Wichita-Hutchinson	65
Columbus, GA	128	Kansas City	30	Providence-New Bedford	49	Wilkes Barre-Scranton	52
Columbus, OH	34	Knoxville	63	Quincy-Hannibal-Keokuk	163	Wilmington	148
Columbus-Tupelo-West Point	131	La Crosse-Eau Claire	126	Raleigh-Durham	29	Yakima-Pasco-Richland-Kennewick	125
Corpus Christi	129	Lafayette, IN	194	Rapid City	175	Youngstown	99
Dallas-Fort Worth	7	Lafayette, LA	124	Reno	109	Yuma-El Centro	174
Davenport-Rock Island-Moline	90	Lake Charles	173	Roanoke-Lynchburg	68	Zanesville	202
Dayton	55	Lansing	107				
Denver	18						
Des Moines-Ames	70						

U.S. Analog Television Stations by Call Letters

As of October 2, 2000 with Channel Numbers in Parentheses

Call letters for Digital TV stations not included. Call Letter assignments to CP holders included. Dagger (†) indicates non-commercial/educational station. Asterisk (*) indicates Construction Permit.

K

KAHA	Honolulu, HI (26)	*†KBDM	Yreka City, CA (20)	KCRG-TV	Cedar Rapids, IA (9)	KFBT	Las Vegas, NV (33)
KAAL	Austin, MN (6)	*KBEH	Bellevue, WA (51)	†KCSO-TV	Sioux Falls, SD (23)	KFCT	Fort Collins, CO (22)
KAAS-TV	Salina, KS (18)	*KBEI	Durango, CO (33)	KCSG	Cedar City, UT (4)	KFDA-TV	Amarillo, TX (10)
KABB	San Antonio, TX (29)	*KBET	Fredericksburg, TX (2)	†KCSM-TV	San Mateo, CA (60)	KFDM-TV	Beaumont, TX (6)
KABC-TV	Los Angeles, CA (7)	*KBEQ	Jackson, WY (11)	†KCTS-TV	Seattle, WA (9)	KFDX-TV	Wichita Falls, TX (3)
KABY-TV	Aberdeen, SD (9)	*KBFA	Wolfforth, TX (22)	KCTV	Kansas City, MO (5)	*KFFX-TV	Pendleton, OR (11)
KACB-TV	San Angelo, TX (3)	KBFD	Honolulu, HI (32)	KCVJ	Paradise, CA (30)	KFMB-TV	San Diego, CA (8)
†KACV-TV	Amarillo, TX (2)	*KBGC	Pullman, WA (24)	†KCWC-TV	Lander, WY (4)	†KFME	Fargo, ND (13)
KADN	Lafayette, LA (15)	*KBGF	Douglas, AZ (3)	KCWE	Kansas City, MO (29)	KFNB	Casper, WY (20)
KADY-TV	Oxnard, CA (63)	†KBGH	Filer, ID (19)	*KCWT	Wenatchee, WA (27)	KFNR	Riverton, WY (10)
KAEF	Arcata, CA (23)	†KBHE-TV	Rapid City, SD (9)	*KCWY	Casper, WY (13)	KFNR	Rawlins, WY (11)
†KAET	Phoenix, AZ (8)	KBHK-TV	San Francisco, CA (44)	KDAF	Dallas, TX (33)	KFOR-TV	Oklahoma City, OK (4)
†KAFT	Fayetteville, AR (13)	KBIM-TV	Roswell, NM (10)	KDBC-TV	El Paso, TX (4)	KFOX-TV	El Paso, TX (14)
*KAJU	Enid, OK (20)	†KBIN	Council Bluffs, IA (32)	†KDCK	Dodge City, KS (21)	KFPX	Newton, IA (39)
†KAID	Boise, ID (4)	*KBJL	Sheridan, WY (9)	KDEB-TV	Springfield, MO (27)	*KFOX	Grand Junction, CO (4)
†KAIE	Honolulu, HI (38)	*†KBJN	Ely, NV (3)	KDEN	Longmont, CO (25)	KFSM-TV	Fort Smith, AR (5)
KAIL-TV	Wailuku, HI (7)	KBJR-TV	Duluth, MN-Superior, WI (6)	KDFI-TV	Dallas, TX (27)	KFSN-TV	Fresno, CA (30)
KAIL	Fresno, CA (53)	*KBKI	Walla Walla, WA (9)	KDFW	Dallas-Fort Worth, TX (4)	*KFTC	Bemidji, MN (26)
KAIT-TV	Jonesboro, AR (8)	KBLL	Paradise, NV (39)	†KDIN-TV	Des Moines, IA (11)	KFTL	Stockton, CA (64)
*KAJB	Calipatria, CA (54)	†KBME-TV	Bismarck, ND (3)	KDKA-TV	Pittsburgh, PA (2)	†KFTS	Klamath Falls, OR (22)
KAKE-TV	Wichita, KS (10)	*KBMO-TV	Tonopah, NV (9)	KDKF	Klamath Falls, OR (31)	KFTV	Hanford, CA (21)
†KAKM	Anchorage, AK (7)	KBMT	Beaumont, TX (12)	KDLH	Duluth, MN-Superior, WI (3)	KFTY	Santa Rosa, CA (50)
KAKW	Killeen, TX (62)	KBMV	Bismarck, ND (17)	KDLO-TV	Florence, SD (3)	KFVE	Honolulu, HI (5)
KALB-TV	Alexandria, LA (5)	*KBNM	Sheridan, WY (7)	KDLS-TV	Sioux Falls, SD (46)	KFVS-TV	Cape Girardeau, MO (12)
KAMC	Lubbock, TX (28)	*KBNX	Goldfield, NV (7)	KDLV-TV	Mitchell, SD (5)	KFWD	Fort Worth, TX (52)
KAME-TV	Reno, NV (21)	*†KBNY	Ely, NV (6)	KDMD	Anchorage, AK (33)	KFWU	Fort Bragg, CA (8)
KAMR-TV	Amarillo, TX (4)	*KBPD	La Grande, OR (16)	KDNL-TV	St. Louis, MO (30)	KFXA	Cedar Rapids, IA (28)
†KAMU-TV	College Station, TX (15)	*KBPN	Tuskegee, AL (22)	KOOC-TV	Anaheim, CA (56)	KFXB	Dubuque, IA (40)
*KANM	Winnemucca, NV (7)	KBPX	Flagstaff, AZ (13)	KDOR	Bartlesville, OK (17)	KFXF	Fairbanks, AK (7)
KAPP	Yakima, WA (35)	KBRR	Thief River Falls, MN (10)	KDRV	Medford, OR (12)	KFXK	Longview, TX (51)
*KAPT	Grand Junction, CO (11)	KBSD-TV	Ensign, KS (6)	†KDSD-TV	Aberdeen, SD (16)	KFXP	Pocatello, ID (31)
*KAQS	Albuquerque, NM (14)	KBSH-TV	Hays, KS (7)	†KDSE	Dickinson, ND (9)	KFYR-TV	Bismarck, ND (5)
KAQY	Columbia, LA (11)	KBSI	Cape Girardeau, MO (23)	KDSM-TV	Des Moines, IA (17)	KGAN	Cedar Rapids-Waterloo, IA (2)
KARD	West Monroe, LA (14)	KBSL-TV	Goodland, KS (10)	†KDTN	Denton, TX (2)	KGAT-TV	Harlingen, TX (4)
KARE	Minneapolis-St. Paul, MN (11)	†KBSV	Ceres, CA (23)	*†KDTP	Phoenix, AZ (39)	KGBE	Tulsa, OK (53)
KARK-TV	Little Rock, AR (4)	†KBTC-TV	Tacoma, WA (28)	KDVT	San Francisco, CA (14)	KGET	Bakersfield, CA (17)
KASA-TV	Santa Fe, NM (2)	KBTW-TV	Port Arthur-Beaumont, TX (4)	KDTX-TV	Dallas, TX (58)	†KGFE	Grand Forks, ND (2)
KASN	Pine Bluff, AR (38)	KBTX-TV	Bryan, TX (3)	KDUH-TV	Scottsbluff, NE (4)	KGIN	Grand Island, NE (1)
KASW	Phoenix, AZ (61)	KBVU	Eureka, CA (29)	KDVR	Denver, CO (31)	KGMB	Honolulu, HI (9)
KASY-TV	Albuquerque, NM (50)	KBWB	San Francisco, CA (20)	KECI-TV	Missoula, MT (13)	KGMC	Clovis, CA (43)
KATC	Lafayette, LA (3)	†KBYU-TV	Provo, UT (11)	KECY-TV	El Centro, CA (9)	KGMD-TV	Hilo, HI (9)
KATN	Fairbanks, AK (2)	KBZK	Bozeman, MT (7)	†KEDT	Corpus Christi, TX (16)	KGMM	Wailuku, HI (3)
KATU	Lubbock, TX (11)	KCAL-TV	Los Angeles, CA (9)	†KEET	Eureka, CA (13)	KGNS-TV	Laredo, TX (8)
KATV	Little Rock, AR (7)	KCAU-TV	Sioux City, IA (9)	KELO-TV	Sioux Falls, SD (11)	KGOT-TV	San Francisco, CA (7)
*KAUN	Sioux Falls, SD (46)	KCBA	Salinas, CA (35)	†KEMV	Mountain View, AR (6)	KGPE	Fresno, CA (47)
KAUT-TV	Oklahoma City, OK (43)	KCBD-TV	Lubbock, TX (11)	KENS-TV	San Antonio, TX (5)	KGPK	Spokane, WA (34)
KAUZ-TV	Wichita Falls, TX (6)	KCBS-TV	Los Angeles, CA (2)	KENV	Eiko, NV (10)	†KGTG	Agana, GU (12)
KAVU-TV	Victoria, TX (25)	KCBY-TV	Coos Bay, OR (11)	†KENW	Portales, NM (3)	KGTV	San Diego, CA (10)
†KAWB	Brainerd, MN (22)	KCCI	Des Moines, IA (8)	†KEPB-TV	Eugene, OR (28)	KGUN	Tucson, AZ (9)
†KAWF	Bemidji, MN (9)	KCCO-TV	Alexandria, MN (7)	KEPR-TV	Pasco, WA (19)	KGW	Portland, OR (8)
*KAXM	Agana, GU (10)	KCCW-TV	Walker, MN (12)	†KERA-TV	Dallas, TX (13)	KGWC-TV	Casper, WY (14)
KAYU-TV	Spokane, WA (28)	†KCDT	Coeur d'Alene, ID (26)	KERO-TV	Bakersfield, CA (23)	KGWL-TV	Lander, WY (5)
KAZG	Ogden, UT (24)	KCEC	Denver, CO (50)	†KESD-TV	Brookings, SD (8)	KGWN-TV	Cheyenne, WY (5)
KAZH	Baytown-Houston, TX (57)	KCEN-TV	Temple-Waco, TX (6)	KESQ-TV	Palm Springs, CA (42)	KGWR-TV	Rock Springs, WY (13)
†KAZQ	Albuquerque, NM (32)	†KCET	Los Angeles, CA (28)	†KETA	Oklahoma City, OK (13)	KHAS-TV	Hastings, NE (5)
KBAK-TV	Bakersfield, CA (29)	*KCFG	Flagstaff, AZ (9)	†KETC	St. Louis, MO (9)	KHAW-TV	Hilo, HI (11)
*KBAO	Lewiston, MT (13)	KCFW-TV	Kalispell, MT (9)	†KETG	Arkadelphia, AR (9)	KHBC-TV	Hilo, HI (2)
*KBBJ	Havre, MT (9)	KCHF	Santa Fe, NM (11)	†KETH	Houston, TX (14)	KHBS	Fort Smith, AR (40)
*KBCA	Elk City, OK (31)	KCIT	Amarillo, TX (14)	KETK-TV	Jacksonville, TX (56)	†KHCE	San Antonio, TX (23)
KBCB	Bellingham, WA (24)	†KCKA	Centralia, WA (15)	†KETS	Little Rock, AR (2)	*KHCV	Seattle, WA (45)
KBCI-TV	Boise, ID (2)	KCLO-TV	Rapid City, SD (15)	KETV	Omaha, NE (7)	†KHET	Honolulu, HI (11)
*KBCJ	Vernal, UT (6)	KCNC-TV	Denver, CO (4)	KEVN-TV	Rapid City, SD (7)	KHFT	Hobbs, NM (29)
*KBCZ	Holbrook, AZ (11)	KCNS	San Francisco, CA (38)	KEYC-TV	Mankato, MN (12)	KHGT-TV	Kearney, NE (13)
†KBDI-TV	Broomfield, CO (12)	KCOP	Los Angeles, CA (13)	KEYE-TV	Austin, TX (42)	†KHIN	Red Oak, IA (36)
*KBDK	Hoisington, KS (14)	†KCOS	El Paso, TX (13)	KEYT-TV	Santa Barbara, CA (3)	KHIZ	Barstow, CA (64)
		KCOY-TV	Santa Maria, CA (12)	KEZI	Eugene, OR (9)	KHMT	Hardin, MT (4)
		KCPQ	Tacoma, WA (13)	KFAA	Rogers, AR (51)	†KHNE-TV	Hastings, NE (29)
		†KCPT	Kansas City, MO (19)	KFBB-TV	Great Falls, MT (5)	KHNL	Honolulu, HI (13)
		KCRA-TV	Sacramento, CA (3)				

KHOG-TV	Fayetteville, AR (29)	†KLTL-TV	Lake Charles, LA (18)	KOBI	Medford, OR (5)	†KQED	San Francisco, CA (9)
KHON-TV	Honolulu, HI (2)	†KLTM-TV	Monroe, LA (13)	KOBR	Roswell, NM (8)	†KQSD-TV	Lowry, SD (11)
KHOU-TV	Houston, TX (11)	†KLTS-TV	Shreveport, LA (24)	KOCB	Oklahoma City, OK (34)	KQTV	St. Joseph, MO (2)
KHQ-TV	Spokane, WA (6)	KLTW	Tyler, TX (7)	†KOCE-TV	Huntington Beach, CA (50)	KRBC-TV	Abilene, TX (9)
KHQA-TV	Hannibal, MO (7)	†KLUJ	Harlingen, TX (44)	KOCO-TV	Oklahoma City, OK (5)	KRCA	Riverside, CA (62)
KHRR	Tucson, AZ (40)	KLUZ-TV	Albuquerque, NM (41)	KOCT	Carlsbad, NM (6)	†KRCB	Cotati, CA (22)
KHSC-TV	Ontario, CA (46)	†KLVX	Las Vegas, NV (10)	†KOCV-TV	Odessa, TX (36)	KRCG	Jefferson City, MO (13)
KHSH-TV	Alvin, TX (67)	KLWY	Cheyenne, WY (27)	KODE-TV	Joplin, MO (12)	KRCR-TV	Redding, CA (7)
KHSD-TV	Lead, SD (11)	KMAS-TV	Steamboat Springs, CO (24)	†KQED-TV	Tulsa, OK (11)	KRDO-TV	Colorado Springs, CO (13)
KHSL-TV	Chico, CA (12)	KMAU	Wailuku, HI (12)	†KQET	Eufaula, OK (3)	KREG-TV	Glenwood Springs, CO (3)
KHVO	Hilo, HI (13)	KMAX-TV	Sacramento, CA (31)	*KQFT	Farmington, NM (3)	KREM-TV	Spokane, WA (2)
KHWB	Houston, TX (39)	KMAZ	Las Cruces, NM (48)	KOGG	Wailuku, HI (15)	KREN-TV	Reno, NV (27)
KICU-TV	San Jose, CA (36)	KMBC-TV	Kansas City, MO (9)	KOIN	Portland, OR (6)	KREX-TV	Grand Junction, CO (5)
KIDK	Idaho Falls, ID (3)	†KMBH	Harlingen, TX (60)	KOKH-TV	Oklahoma City, OK (25)	KREY-TV	Montrose, CO (10)
*KIDN-TV	Avalon, CA (54)	*KMCC	Laughlin, NV (34)	KOKI-TV	Tulsa, OK (23)	KREZ-TV	Durango, CO (6)
KIDY	San Angelo, TX (6)	KMCI	Lawrence, KS (38)	KOLD-TV	Tucson, AZ (13)	KRGV-TV	Weslaco, TX (5)
KIEM-TV	Eureka, CA (3)	KMCT-TV	West Monroe, LA (39)	KOLN	Lincoln, NE (10)	†KRIN	Waterloo, IA (32)
KIFI-TV	Idaho Falls, ID (8)	KMCY	Minot, ND (14)	KOLO-TV	Reno, NV (8)	KRIS-TV	Corpus Christi, TX (6)
KIIL-TV	Corpus Christi, TX (3)	†KMEB-TV	Wailuku, HI (10)	KOLR	Springfield, MO (10)	KRIV	Houston, TX (26)
†KIIN-TV	Iowa City, IA (12)	KMEG	Sioux City, IA (14)	KOMO-TV	Seattle, WA (4)	†KRMA-TV	Denver, CO (6)
KIKU	Honolulu, HI (20)	KMEX-TV	Los Angeles, CA (34)	KOMU-TV	Columbia, MO (8)	†KRMJ	Grand Junction, CO (18)
KIMA-TV	Yakima, WA (29)	KMGH-TV	Denver, CO (7)	KONG-TV	Everett, WA (16)	†KRMT	Denver, CO (41)
KIMO	Anchorage, AK (13)	KMID	Midland, TX (2)	†KOOD	Hays, KS (9)	†KRNE-TV	Merriman, NE (12)
KIMT	Mason City, IA (3)	KMIR-TV	Palm Springs, CA (36)	†KOPB-TV	Portland, OR (10)	KRNV	Reno, NV (4)
KINC	Las Vegas, NV (15)	KMIZ	Columbia, MO (17)	KOPX	Oklahoma City, OK (62)	KRON-TV	San Francisco, CA (4)
KING-TV	Seattle, WA (5)	KMLM	Odessa, TX (42)	KORA	Corpus Christi, TX (28)	*KRPA	Rancho Palos Verdes, CA (44)
KINT-TV	El Paso, TX (26)	†KMNE-TV	Bassett, NE (7)	KOSA-TV	Odessa, TX (7)	KRPV	Roswell, NM (27)
KION	Monterey, CA (46)	KMOH-TV	Kingman, AZ (6)	KOTA-TV	Rapid City, SD (3)	KRQE	Albuquerque, NM (13)
†KIPT	Twin Falls, ID (13)	KMOL-TV	San Antonio, TX (4)	KOTI	Klamath Falls, OR (2)	KRRT	Kerrville, TX (35)
KIRO-TV	Seattle, WA (7)	†KMOS-TV	Sedalia, MO (6)	KOTV	Tulsa, OK (6)	†KRSC-TV	Claremore, OK (35)
†KISU-TV	Pocatello, ID (10)	KMOT	Minot, ND (10)	KOVR	Stockton, CA (13)	KRTV	Great Falls, MT (3)
†KITU	Beaumont, TX (34)	KMOV	St. Louis, MO (4)	KOVT	Silver City, NM (10)	KRWF	Redwood Falls, MN (43)
KITV	Honolulu, HI (4)	KMPH	Visalia, CA (26)	†KOZJ	Joplin, MO (26)	†KRWG-TV	Las Cruces, NM (22)
KVI	Nampa, ID (6)	KMPX	Decatur, TX (29)	†KOZK	Springfield, MO (21)	KRXI	Reno, NV (11)
KVV-TV	Lead, SD (5)	KMSB-TV	Tucson, AZ (11)	KPAX-TV	Missoula, MT (8)	KSAS-TV	Wichita, KS (24)
†KDXE-TV	Redding, CA (9)	KMSG-TV	Sanger, CA (59)	KPAZ-TV	Phoenix, AZ (21)	KSAT-TV	San Antonio, TX (12)
KJCT-TV	Grand Junction, CO (8)	KMSP-TV	Minneapolis-St. Paul, MN (9)	†KPBS	San Diego, CA (15)	KSAX	Alexandria, MN (42)
KJLA	Ventura, CA (57)	KMSS-TV	Shreveport, LA (33)	KPDJ	Vancouver, WA (49)	KSZA-TV	Phoenix, AZ (10)
KJMH	Burlington, IA (26)	*KMTF	Helena, MT (10)	KPCB	Snyder, TX (17)	KSBI	Oklahoma City, OK (52)
KJNP-TV	North Pole, AK (4)	†KMTP-TV	San Francisco, CA (32)	KPEJ	Odessa, TX (24)	KSNB-TV	Springdale, AR (57)
†KJRE	Ellendale, ND (19)	KMTR	Eugene, OR (16)	KPHO-TV	Phoenix, AZ (5)	KSBN-TV	Springdale, AR (57)
KJRH	Tulsa, OK (2)	KMTV	Omaha, NE (3)	KPIC	Roseburg, OR (4)	KSBU	Salinas, CA (8)
KJRR	Jamestown, ND (7)	KMTX-TV	Roseburg, OR (46)	KPIX-TV	San Francisco, CA (5)	KSBY	San Luis Obispo, CA (6)
KJTL	Wichita Falls, TX (18)	KMTZ	Coos Bay, OR (23)	KPLC-TV	Lake Charles, LA (7)	*KSCC	Hutchinson, KS (36)
KJTV	Lubbock, TX (34)	KMYT	Twin Falls, ID (11)	KPLO-TV	Reliance, SD (6)	†KSCF	El Paso, TX (38)
KJUD	Juneau, AK (8)	KMVU	Medford, OR (26)	KPLR-TV	St. Louis, MO (11)	KSCI	Long Beach, CA (18)
KJWY	Jackson, WY (2)	KNAT	Albuquerque, NM (23)	*KPMR	Santa Barbara, CA (38)	KSDK	St. Louis, MO (5)
KJZZ-TV	Salt Lake City, UT (14)	KNAZ-TV	Flagstaff, AZ (2)	†KPNE-TV	North Platte, NE (9)	KSEE	Fresno, CA (24)
KKCO	Grand Junction, CO (11)	KNBC	Los Angeles, CA (4)	KPNX	Phoenix-Mesa, AZ (12)	KSFY-TV	Sioux Falls, SD (13)
KKPX	San Jose, CA (65)	*KNBN	Rapid City, SD (21)	KPOB-TV	Poplar Bluff, MO (15)	KSGW-TV	Sheridan, WY (12)
KKTU	Cheyenne, WY (33)	†KNCT	Belton, TX (46)	KPOM-TV	Fort Smith, AR (24)	KSHB-TV	Kansas City, MO (41)
KKTU	Colorado Springs, CO (11)	KNDO	Yakima, WA (23)	KPPX	Tolleson, AZ (51)	KSHV	Shreveport, LA (45)
KKWB	El Paso, TX (65)	KNDU	Richland, WA (25)	KPRC-TV	Houston, TX (2)	†KSKN	Sioux City, IA (27)
*KKYK-TV	El Dorado, AR (49)	*KNDX	Bismarck, ND (26)	KPRY-TV	Pierre, SD (4)	KSKN	Spokane, WA (22)
KLAS-TV	Las Vegas, NV (8)	KNIN-TV	Caldwell, ID (9)	†KPSD-TV	Eagle Butte, SD (13)	KSL-TV	Salt Lake City, UT (5)
KLAX-TV	Alexandria, LA (31)	KNLC	St. Louis, MO (24)	KPST-TV	Vallejo, CA (66)	KSLA-TV	Shreveport, LA (12)
KLBK-TV	Lubbock, TX (13)	KNLJ	Jefferson City, MO (25)	KPTB	Lubbock, TX (16)	KSMO-TV	Kansas City, MO (62)
KLBY	Colby, KS (4)	†KNME-TV	Albuquerque, NM (5)	*KPTF	Farwell, TX (18)	†KSMN	Worthington, MN (20)
†KLCS	Los Angeles, CA (58)	KNMT	Portland, OR (24)	KPTH	Sioux City, IA (44)	†KSMQ-TV	Austin, MN (15)
KLDO-TV	Laredo, TX (27)	KNOE-TV	Monroe, LA (8)	KPTM	Omaha, NE (42)	KSMS-TV	Salinas-Monterey, CA (67)
KLDT	Lake Dallas, TX (55)	KNOP-TV	North Platte, NE (2)	†KPTS	Wichita, KS (8)	KSNB-TV	Superior, NE (4)
KLEI	Kailua-Kona, HI (6)	†KNPB	Reno, NV (5)	KPTV	Portland, OR (12)	KSNK	Great Bend, KS (2)
†KLEP	Newark, AR (17)	KNRR	Pembina, ND (12)	KPVI	Pocatello, ID (6)	KSNF	Joplin, MO (16)
KLEW-TV	Lewiston, ID (3)	KNSD	San Diego, CA (39)	*KPWB-TV	Ames, IA (23)	KNSG	Garden City, KS (11)
KLGY-TV	Lafayette, LA (10)	KNSO	Merced, CA (51)	KPXB	Conroe, TX (49)	KSNK	McCook, NE (8)
KLFT	Minneapolis-St. Paul, MN (23)	KNTV	San Jose, CA (11)	KPXC	Denver, CO (59)	KSNM	Topeka, KS (27)
KLJB-TV	Davenport, IA (18)	KNVA	Austin, TX (54)	KPXD	Arlington, TX (68)	KSNW	Wichita, KS (3)
KLKE	Albion, NE (24)	KNVN	Chico, CA (24)	KPXE	Kansas City, MO (50)	KSPR	Springfield, MO (33)
KLKN	Lincoln, NE (8)	KNVO	McAllen, TX (48)	KPXF	Porterville, CA (61)	†KSPS-TV	Spokane, WA (7)
†KLNE-TV	Lexington, NE (3)	KNWS-TV	Katy, TX (51)	KPXG	Salem, OR (22)	KSPX	Sacramento, CA (29)
†KLPA-TV	Alexandria, LA (25)	†KNXT	Visalia, CA (49)	KPXJ	Minden, LA (21)	†KSPRE	Minot, ND (6)
†KLPB-TV	Lafayette, LA (24)	KNXV-TV	Phoenix, AZ (15)	*KPKX	Odessa, TX (30)	KSTF	Scottsbluff, NE (10)
†KLRR	San Antonio, TX (9)	KOAA-TV	Pueblo, CO (5)	KPKL	Uvalde, TX (26)	KSTP-TV	Minneapolis-St. Paul, MN (5)
KLRT	Little Rock, AR (16)	†KOAB-TV	Bend, OR (3)	KPKM	St. Cloud, MN (41)	KSTR-TV	Irving-Dallas, TX (49)
†KLRU	Austin, TX (18)	†KOAC-TV	Corvallis, OR (7)	KPKN	San Bernardino, CA (30)	KSTS	San Jose, CA (48)
KLSB-TV	Nacogdoches, TX (19)	KOAM-TV	Pittsburg, KS (7)	*KPKO	Kaneohe, HI (66)	KSTU	Salt Lake City, UT (13)
KLSR-TV	Eugene, OR (34)	KOAT-TV	Albuquerque, NM (7)	KPXR	Cedar Rapids, IA (48)	KSTW	Facoma, WA (11)
†KLSJ	San Angelo, TX (8)	KOBT-TV	Albuquerque, NM (4)	KQCA	Stockton, CA (58)	KSVI	Billings, MT (6)
†KLTJ	Galveston, TX (22)	KOBF	Farmington, NM (12)	KQCD-TV	Dickinson, ND (7)	KSWB-TV	San Diego, CA (69)
		*KOBG-TV	Silver City, NM (6)	†KQCT	Davenport, IA (36)	†KSWK	Lakin, KS (3)
				KQDS-TV	Duluth, MN (21)	KSWK-TV	Lawton, OK (7)

US Call Letters

KSWT Yuma, AZ (13)	KTXA Fort Worth, TX (21)	KWHB Tulsa, OK (47)	WAKA Selma, AL (8)
†KSYS Medford, OR (8)	KTXH Houston, TX (20)	KWHD Castle Rock, CO (53)	WAKC-TV Akron, OH (23)
KTAB-TV Abilene, TX (32)	KTXL Sacramento, CA (40)	KWHE Honolulu, HI (14)	WALA-TV Mobile, AL (10)
KTAJ St. Joseph, MO (16)	KTXS-TV Sweetwater, TX (12)	KWHH Hilo, HI (14)	WALB-TV Albany, GA (10)
KTAL-TV Shreveport, LA-Texarkana, TX (6)	†KTXT-TV Lubbock, TX (5)	KWHM Wailuku, HI (21)	WAMI-TV Hollywood, FL (69)
KTAQ Greenville, TX (47)	KUAM-TV Agana, GU (8)	KWHY-TV Los Angeles, CA (22)	WANO Decatur, IL (17)
KTAS San Luis Obispo, CA (33)	†KUAS-TV Tucson, AZ (27)	KWKB Iowa City, IA (20)	WANE-TV Fort Wayne, IN (15)
KTBC Austin, TX (7)	†KUAT-TV Tucson, AZ (6)	KWKT Waco, TX (44)	WAOE Peoria, IL (59)
KTBN-TV Santa Ana, CA (40)	KUBO Ketchikan, AK (4)	KWNB-TV Hayes Center, NE (6)	WAOB Morehead, KY (67)
KTBO-TV Oklahoma City, OK (14)	†KUEO Salt Lake City, UT (7)	KWNV Winnemucca, NV (7)	WAOW-TV Wausau, WI (9)
KTBS-TV Shreveport, LA (3)	*†KUES Richfield, UT (19)	KWPX Bellevue, WA (33)	WAPA-TV San Juan, PR (4)
KTBU Conroe, TX (55)	*†KUEW St. George, UT (18)	KWQC-TV Davenport, IA (6)	WAPT Jackson, MS (16)
KTBW-TV Tacoma, WA (20)	†KUFM-TV Missoula, MT (11)	†KWSE Williston, ND (4)	WAQP Saginaw, MI (49)
KTBY Anchorage, AK (4)	†KUHT Houston, TX (8)	†KWSU-TV Pullman, WA (10)	WASV-TV Asheville, NC (62)
†KTCA-TV St. Paul, MN (2)	†KUID-TV Moscow, ID (12)	KWTV Oklahoma City, OK (9)	†WATC Atlanta, GA (57)
†KTCH-TV St. Paul, MN (17)	†KULC Ogden, UT (9)	KWTV-TV Waco, TX (10)	WATE-TV Knoxville, TN (6)
†KTEH San Jose, CA (54)	KULR-TV Billings, MT (8)	*KWWF Waterloo, IA (22)	WATL Atlanta, GA (36)
†KTEJ Jonesboro, AR (19)	KUMV-TV Williston, ND (8)	KWWL Waterloo, IA (7)	WATM-TV Altoona, PA (23)
*KTEL-TV Carlsbad, NM (25)	†KUON-TV Lincoln, NE (12)	KWYB Butte, MT (18)	WAVE Louisville, KY (3)
KTEN Ada, OK (10)	*KUPB Midland, TX (18)	KXAM-TV Llano, TX (14)	WAVY-TV Portsmouth, VA (10)
*KTFL Flagstaff, AZ (4)	KUPK-TV Garden City, KS (13)	KXAN-TV Austin, TX (36)	WAWD Fort Walton Beach, FL (58)
KTFO Tulsa, OK (41)	KUPX Provo, UT (16)	KXAS-TV Fort Worth, TX (5)	WAWO-TV Jacksonville, FL (30)
KTGF Great Falls, MT (16)	KUSA-TV Denver, CO (9)	KXGN-TV Glendive, MT (5)	WAXN Kannapolis, NC (64)
KTGM Tarnuning, GU (14)	†KUSD-TV Vermillion, SD (2)	*KXGR Green Valley, AZ (46)	WAZE Madisonville, KY-Evansville, IN (19)
KTHV Little Rock, AR (11)	KUSG St. George, UT (12)	KXII Sherman, TX (12)	WBAK-TV Terre Haute, IN (38)
†KTIN Fort Dodge, IA (21)	KUSI-TV San Diego, CA (51)	KXJB-TV Valley City, ND (4)	WBAL-TV Baltimore, MD (11)
KTIV Sioux City, IA (4)	KUSK Prescott, AZ (7)	KXLF-TV Butte, MT (4)	WBAY-TV Green Bay, WI (2)
KTKA-TV Topeka, KS (49)	†KUSM Bozeman, MT (9)	KXLN-TV Rosenberg, TX (45)	WBBH-TV Fort Myers, FL (20)
KTLA Los Angeles, CA (5)	KUTP Phoenix, AZ (45)	KXLT-TV Rochester, MN (47)	WBBJ-TV Jackson, TN (7)
KTLM Rio Grande City, TX (40)	KUTV Salt Lake City, UT (2)	KXLY-TV Spokane, WA (4)	WBBM-TV Chicago, IL (2)
KTLN-TV Novato, CA (68)	KUVI Bakersfield, CA (45)	KXMA-TV Dickinson, ND (2)	†WBCC Cocoa, FL (68)
KTMD Gaiveston, TX (48)	KUVN Garland, TX (23)	KXMB-TV Bismarck, ND (12)	WBDC-TV Washington, DC (50)
KTMF Missoula, MT (23)	KUVS Modesto, CA (19)	KXMC-TV Minot, ND (13)	WBDF Springfield, OH (26)
*KTMW Salt Lake City, UT (20)	KUWB Ogden, UT (30)	KXMD-TV Williston, ND (11)	WBFF Baltimore, MD (45)
KTNC-TV Concord, CA (42)	KVAL-TV Eugene, OR (13)	*KXND Minot, ND (24)	WBFS-TV Miami, FL (33)
†KTNE-TV Alliance, NE (13)	KVAW Eagle Pass, TX (16)	†KXNE-TV Norfolk, NE (19)	†WBGU-TV Bowling Green, OH (27)
KTNL Sitka, AK (13)	KVBC Las Vegas, NV (3)	KXRM-TV Colorado Springs, CO (21)	WBHS-TV Tampa, FL (50)
KTNV Las Vegas, NV (13)	†KVCR-TV San Bernardino, CA (24)	KXTF Twin Falls, ID (35)	*WBIF Marianna, FL (51)
†KTNW Richland, WA (31)	KVCT Victoria, TX (19)	KXTV Sacramento, CA (10)	*WBII Selma, AL (29)
†KTOO-TV Juneau, AK (3)	KVDA San Antonio, TX (60)	KXTX-TV Oaljas, TX (39)	*WBJ Crandon, WI (4)
KTPX Okmulgee, OK (44)	KVEA Corona, CA (52)	*KXVA Abilene, TX (15)	†WBIQ Birmingham, AL (10)
KTRF Lufkin, TX (9)	KVEO Brownsville, TX (23)	KXVO Omaha, NE (15)	WBIR-TV Knoxville, TN (10)
KTRG Del Rio, TX (10)	KVEW Kennewick, WA (42)	KXVV Waco, TX (25)	WBKB-TV Alpena, MI (11)
KTRK-TV Houston, TX (13)	KVHP Lake Charles, LA (29)	KYES Anchorage, AK (5)	WBKI-TV Campbellsville, KY (34)
KTRV Nampa, ID (12)	KVIA-TV El Paso, TX (7)	†KYIN Mason City, IA (24)	WBKO Bowling Green, KY (13)
†KTSC Pueblo, CO (8)	†KVIE Sacramento, CA (6)	KYLE Bryan, TX (28)	WBKP Calumet, MI (5)
†KTSD-TV Pierre, SD (10)	KVII-TV Clovis, NM (12)	KYMA Yuma, AZ (11)	WBNA Louisville, KY (21)
KTSF San Francisco, CA (26)	KVII-TV Amarillo, TX (7)	†KYNE-TV Omaha, NE (26)	WBNE New Haven, CT (59)
KTSM-TV El Paso, TX (9)	KVIQ-TV Eureka, CA (6)	KYOU-TV Ottumwa, IA (15)	WBNG-TV Binghamton, NY (12)
KTTC Rochester, MN (10)	KVLV-TV Fargo, ND (11)	KYPX Little Rock, AR (42)	WBNS-TV Columbus, OH (10)
KTMM Huron, SD (12)	KVMD Twentynine Palms, CA (31)	KYTU Springfield, MO (3)	WBNX-TV Akron, OH (55)
KTUU-TV Tucson, AZ (18)	KVOA Tucson, AZ (4)	KYUJ-TV Bethel, AK (4)	WBOC-TV Salisbury, MD (16)
KTTV Los Angeles, CA (11)	KVOS-TV Bellingham, WA (12)	KYUS-TV Miles City, MT (3)	WBOY-TV Clarksburg, WV (12)
KTTW Sioux Falls, SD (17)	†KVPT Fresno, CA (18)	†KYVE-TV Yakima, WA (47)	WBPH-TV Bethlehem, PA (60)
KTUL Tulsa, OK (8)	KVRR Fargo, ND (15)	KYW-TV Philadelphia, PA (3)	WBPX Boston, MA (68)
KTUU-TV Anchorage, AK (2)	KVTH Hot Springs, AR (26)	†KZSD-TV Martin, SD (8)	†WBRA-TV Roanoke, VA (15)
KTVA Anchorage, AK (11)	KVTJ Jonesboro, AR (48)	KZTV Corpus Christi, TX (10)	WBRC Birmingham, AL (6)
KTVB Boise, ID (7)	KVTN Pine Bluff, AR (25)	WAAY-TV Huntsville, AL (31)	WBRE-TV Wilkes-Barre, PA (28)
KTVC Roseburg, OR (36)	KVTU Laredo, TX (13)	WABC-TV New York, NY (7)	WBRZ Baton Rouge, LA (2)
KTVD Denver, CO (20)	KVUE-TV Austin, TX (24)	WABG-TV Greenwood, MS (6)	WBSC Anderson, SC (40)
KTVE El Dorado, AR-Monroe, LA (10)	KVVU-TV Henderson, NV (5)	WABI-TV Bangor, ME (5)	WBSF Melbourne, FL (43)
KTVF Fairbanks, AK (11)	KVWB Las Vegas, NV (21)	WABM Birmingham, AL (68)	WBSG-TV Brunswick, GA (21)
KTVG Grand Island, NE (17)	KVYE El Centro, CA (7)	†WABW-TV Pelham, GA (14)	WBSV-TV Venice, FL (62)
KTVM Butte, MT (6)	KWAB-TV Big Spring, TX (4)	WACH Columbia, SC (57)	WBT Charlotte, NC (3)
KTVM Reno, NV (2)	KWBA Sierra Vista, AZ (58)	†WACS-TV Dawson, GA (25)	WBTW Florence, SC (13)
KTVO Kirksville, MO-Ottumwa, IA (3)	*KWBM Harrison, AR (31)	WACX Leesburg, FL (55)	WBUI Decatur, IL (23)
KTVO Billings, MT (2)	KWBN Honolulu, HI (44)	WACY Appleton, WI (32)	*WBUP Ishpeming, MI (10)
†KTVR La Grande, OR (13)	KWBP Salem, OR (32)	WADL Mount Clemens, MI (38)	WBUY Holly Springs, MS (40)
KTVS Sterling, CO (3)	KWBQ Santa Fe, NM (19)	WAFB Baton Rouge, LA (9)	WBXX-TV Crossville, TN (20)
KTVT Fort Worth, TX (11)	*KWBS-TV Eureka Springs, AR (34)	WAFW Huntsville-Decatur, AL (48)	WBZ-TV Boston, MA (4)
KTUU Oakland, CA (2)	KWBT Muskogee, OK (19)	WAGA Atlanta, GA (5)	WBZL Miami, FL (39)
KTUV Phoenix, AZ (33)	†KWBU-TV Waco, TX (34)	WAGM-TV Presque Isle, ME (8)	WCAU Philadelphia, PA (10)
KTUV Salt Lake City, UT (4)	KWCH-TV Hutchinson, KS (12)	WAGT Augusta, GA (26)	WCAX-TV Burlington, VT (3)
KTVA Bend, OR (21)	†KWCM-TV Appleton, MN (10)	*WAGV Harlan, KY (44)	†WCBB Augusta, ME (10)
KTWB Seattle, WA (22)	KWCV Wichita, KS (33)	†WAIQ Montgomery, AL (26)	WCBD-TV Charleston, SC (2)
KTWD-TV Casper, WY (2)	*KWDK Tacoma, WA (56)	WAGU Atlanta, GA (5)	WCBI-TV Columbus, MS (4)
†KTWU Topeka, KS (11)	KWES-TV Odessa-Monahans, TX (9)	WAGM-TV Presque Isle, ME (8)	WCBS-TV New York, NY (2)
	†KWET Cheyenne, OK (12)	WAGT Augusta, GA (26)	WCCB Charlotte, NC (18)
	KWEX-TV San Antonio, TX (41)	*WAGV Harlan, KY (44)	WCCD-TV Minneapolis, MN (4)
	KWGN-TV Denver, CO (2)	†WAIQ Montgomery, AL (26)	WCCU Urbana, IL (27)

WCCV-TV	Arecibo, PR (54)	†WEDN	Norwich, CT (53)	WGHP	High Point, NC (8)	WINK-TV	Fort Myers, FL (11)
WCDC	Adams, MA (19)	†WEDU	Tampa, FL (3)	†WGIQ	Louisville, AL (43)	WINM	Angola, IN (63)
†WCES-TV	Wrens, GA (20)	†WEDW	Bridgeport, CT (49)	WGKI	Cadillac, MI (33)	†WIPB	Muncie, IN (49)
†WCET	Cincinnati, OH (48)	†WEDY	New Haven, CT (65)	WGKU	Vanderbilt, MI (45)	†WIPM-TV	Mayaguez, PR (3)
†WCEU	New Smyrna Beach, FL (15)	WEEK-TV	Peoria, IL (25)	WGMB	Baton Rouge, LA (44)	†WIPR-TV	San Juan, PR (6)
†WCFE-TV	Plattsburgh, NY (57)	WEHS-TV	Aurora, IL (60)	WGME-TV	Portland, ME (13)	WIPX	Bloomington, IN (63)
WCFN	Springfield, IL (49)	WEHT	Evansville, IN (25)	WGN-TV	Chicago, IL (9)	WIRS	Yauco, PR (43)
WCFY-TV	Tuscaloosa, AL (33)	†WEIQ	Mobile, AL (42)	WGNM	Macon, GA (64)	WIRT	Hibbing, MN (13)
WCGV-TV	Milwaukee, WI (24)	†WEIU-TV	Charleston, IL (51)	WGNO	New Orleans, LA (26)	WIS	Columbia, SC (10)
WCHS-TV	Charleston, WV (8)	†WEKW-TV	Keene, NH (52)	WGNT	Portsmouth, VA (27)	WISC-TV	Madison, WI (3)
WCIA	Champaign, IL (3)	WELF	Dalton, GA (23)	†WGPT	Oakland, MD (36)	WISH-TV	Indianapolis, IN (8)
†WCIQ	Mt. Cheaha State Park, AL (7)	†WELU	Aguadilla, PR (32)	WGPX	Burlington, NC (16)	WISN-TV	Milwaukee, WI (12)
WCIU-TV	Chicago, IL (26)	WEMT	Greeneville, TN (39)	WGRB	Campbellsville, KY (34)	†WITF-TV	Harrisburg, PA (33)
WCIV	Charleston, SC (4)	†WENH	Durham, NH (11)	WGRZ-TV	Buffalo, NY (2)	WITI	Milwaukee, WI (6)
WCJB	Gainesville, FL (20)	WENY-TV	Elmira, NY (36)	WGS	Baxley, GA (34)	WITN-TV	Washington, NC (7)
WCLF	Clearwater, FL (22)	WEPX	Greenville, NC (38)	†WGST-TV	Toledo, OH (30)	†WITV	Charleston, SC (7)
WCLJ	Bloomington, IN (42)	WESH	Daytona Beach, FL (2)	WGTQ	Sault Ste. Marie, MI (8)	WTVB-TV	Buffalo, NY (4)
†WCLP-TV	Chatsworth, GA (18)	†WETA-TV	Washington, DC (26)	WGTU	Traverse City, MI (29)	WVTV	Binghamton, NY (34)
WCMH-TV	Columbus, OH (4)	†WETK	Burlington, VT (33)	†WGTV	Athens, GA (8)	WVWB	Suring, WI (14)
†WCMML-TV	Alpena, MI (6)	WETM-TV	Elmira, NY (18)	WGTW	Burlington, NJ (48)	WVXT	Syracuse, NY (9)
†WCMU-TV	Mount Pleasant, MI (14)	WEVV	Evansville, IN (44)	†WGVK	Kalamazoo, MI (52)	WJAC-TV	Johnstown, PA (6)
†WCMV	Cadillac, MI (27)	WEUX	Chippewa Falls, WI (48)	WGVV-TV	Valdosta, GA (44)	WJAL	Hagerstown, MD (68)
†WCMW	Manistee, MI (21)	WEWB	Albany-Schenectady, NY (45)	WGX	Grand Rapids, MI (35)	WJAR	Providence, RI (10)
W CNC-TV	Charlotte, NC (36)	WEWS-TV	Cleveland, OH (5)	WHAG-TV	Hagerstown, MD (25)	WJBF	Augusta, GA (6)
†WCNY-TV	Syracuse, NY (24)	WEYI-TV	Saginaw, MI (25)	WHAS-TV	Louisville, KY (11)	WJBK	Detroit, MI (2)
WCOV-TV	Montgomery, AL (20)	WEYS	Key West, FL (22)	WHBF-TV	Rock Island, IL (4)	WJCL	Savannah, GA (22)
†WCPB	Salisbury, MD (28)	WFAA-TV	Dallas, TX (8)	WHBQ-TV	Memphis, TN (13)	†WJCT	Jacksonville, FL (7)
WCPQ-TV	Cincinnati, OH (9)	WFFF-TV	Burlington, VT (44)	WHBR	Pensacola, FL (33)	†WJEB-TV	Jacksonville, FL (59)
WCPX	Chicago, IL (38)	WFFT-TV	Fort Wayne, IN (55)	*WHCP	Portsmouth, OH (30)	WJET-TV	Erie, PA (24)
WCSH	Charleston, SC (5)	WFGC	Palm Beach, FL (61)	WHCT-TV	Hartford, CT (18)	WJFB	Lebanon, TN (66)
WCSV	Portland, ME (6)	WFGX	Fort Walton Beach, FL (35)	WHDF	Florence, AL (15)	WJFW-TV	Rhineland, WI (12)
†WCTE	Cookeville, TN (22)	WFI-TV	Evansville, IN (14)	WHOH-TV	Boston, MA (7)	WJHG-TV	Panama City, FL (7)
WCTI	New Bern, NC (12)	< 187WFIQ	Florence, AL (36)	WHEC-TV	Rochester, NY (10)	WJHL-TV	Johnson City, TN (11)
WCTV	Tallahassee, FL-Thomasville, GA (6)	WFLA-TV	Tampa, FL (8)	WHFT	Miami, FL (45)	WJJA	Racine, WI (49)
WCVB-TV	Boston, MA (5)	WFLD	Chicago, IL (32)	WHIO-TV	Dayton, OH (7)	WJLA-TV	Washington, DC (7)
†WCVI-TV	Richmond, VA (23)	WFLI-TV	Cleveland, TN (53)	†WHIQ	Huntsville, AL (25)	WJMN-TV	Escanaba, MI (3)
*WCVL-TV	Christiansted, VI (27)	WFLX	West Palm Beach, FL (29)	WHIZ-TV	Zanesville, OH (18)	†WJNW	Janesville, WI (57)
†WCVN	Covington, KY (54)	†WFME-TV	West Milford, NJ (66)	WHKY-TV	Hickory, NC (14)	†WJPM-TV	Jacksonville, FL (33)
†WCVW	Richmond, VA (57)	WFMJ-TV	Youngstown, OH (21)	†WHLA-TV	La Crosse, WI (31)	WJPR	Lynchburg, VA (21)
W CWB-TV	Pittsburgh, PA (22)	WFMV-TV	Greensboro, NC (2)	WHLT	Hattiesburg, MS (22)	WJRX	San Juan, PR (24)
W CYB-TV	Bristol, VA (5)	WFMZ-TV	Allentown, PA (69)	WHMB-TV	Indianapolis, IN (40)	WJRT-TV	Flint, MI (12)
WDAF-TV	Kansas City, MO (4)	WFOR-TV	Miami, FL (4)	†WHMC	Conway, SC (23)	†WJSP-TV	Columbus, GA (28)
WDAM-TV	Laurel, MS (7)	†WFPT	Frederick, MD (62)	WHME-TV	South Bend, IN (46)	WJSU-TV	Anniston, AL (40)
W DAY-TV	Fargo, ND (6)	WFPX	Fayetteville, NC (62)	WHNO	New Orleans, LA (20)	WJTV	Jackson, MS (12)
WDAZ-TV	Devils Lake, ND (8)	WFRV-TV	Green Bay, WI (5)	WHNS	Asheville, NC (21)	WJW	Cleveland, OH (8)
WDBB	Bessemer, AL (17)	WFSB	Hartford, CT (3)	WHNT-TV	Huntsville, AL (19)	WJWB	Jacksonville, FL (17)
WDBD	Jackson, MS (40)	†WFSG	Panama City, FL (56)	WHO-TV	Des Moines, IA (13)	†WJWJ-TV	Beaufort, SC (16)
WDBJ	Roanoke, VA (7)	†WFSU-TV	Tallahassee, FL (11)	WHOI	Peoria, IL (19)	WJWN-TV	San Sebastian, PR (38)
WDCA	Washington, DC (20)	WFTC	Minneapolis-St. Paul, MN (29)	WHOT	Athens, GA (34)	WJXT	Jacksonville, FL (4)
†WDCO-TV	Cochran, GA (29)	WFTF	Salem, IN (58)	WHP-TV	Harrisburg, PA (21)	WJXX	Orange Park, FL (25)
†WDCP	Bad Axe, MI (35)	WFTS-TV	Tampa, FL (28)	WHPN-TV	Janesville, WI (57)	WJYS	Hammond, IN (62)
†WDCQ	University Center, MI (19)	WFTV	Orlando, FL (9)	WHPX	New London, CT (26)	WJZ-TV	Baltimore, MD (13)
WDEF-TV	Chattanooga, TN (12)	WFTX	Cape Coral, FL (36)	†WHRM-TV	Wausau, WI (20)	WJZY	Belmont, NC (46)
WDFX-TV	Ozark, AL (34)	†WFUM	Flint, MI (28)	†WHRO-TV	Hampton, VA (15)	WKAQ-TV	San Juan, PR (2)
WDHN	Dothan, AL (18)	WFTV	Rock Hill, SC (55)	WHSE-TV	New York, NY-Newark, NJ (68)	†WKAR-TV	East Lansing, MI (23)
WDHS	Iron Mountain, MI (8)	†WFWA	Fort Wayne, IN (39)	WHSG	Monroe, GA (63)	†WKAS	Ashland, KY (25)
WDIO-TV	Duluth, MN (10)	WFXB	Myrtle Beach, SC (43)	WHSH-TV	Smithtown, NY (67)	WKBD-TV	Detroit, MI (50)
†WDIQ	Dozier, AL (2)	WFXG	Augusta, GA (54)	WHSL	East St. Louis, IL (46)	WKBN-TV	Youngstown, OH (27)
WDIV	Detroit, MI (4)	WFXI	Morehead City, NC (8)	WHSP-TV	Vineland, NJ (65)	WKBS-TV	Altoona, PA (47)
WDJT-TV	Milwaukee, WI (58)	WFXL	Albany, GA (31)	WHSV-TV	Harrisonburg, VA (3)	WKBT	La Crosse, WI (8)
WDKA	Paducah, KY (49)	WFXP	Erie, PA (66)	†WHTJ	Charlottesville, VA (41)	WKBF-TV	Buffalo, NY (7)
WDKY-TV	Danville, KY (56)	WFXR-TV	Roanoke, VA (27)	WHTM-TV	Harrisburg, PA (27)	WKCF	Clermont, FL (18)
WDLI	Canton, OH (17)	*WFXS	Wittenberg, WI (55)	WHTN	Murfreesboro, TN (39)	*WKDH	Houston, MS (45)
†WDPB	Seaford, DE (64)	WFXU	Boston, MA (25)	WHTV	Jackson, MI (18)	WKEF	Dayton, OH (22)
WDPX	Vineyard Haven, MA (58)	WFXV	Live Oak, FL (57)	WHUB-TV	Marlborough, MA (66)	WKFT	Fayetteville, NC (40)
WDRB	Louisville, KY (41)	†WFYI	Indianapolis, IN (20)	†WHUT-TV	Washington, DC (32)	†WKGB-TV	Bowling Green, KY (53)
WDRL-TV	Danville, VA (24)	WGAL	Lancaster, PA (8)	†WHWC-TV	Menomonee, WI (28)	†WKHA	Hazard, KY (35)
†W DSE-TV	Duluth, MN (8)	WGBC	Meridian, MS (30)	†WHYY-TV	Wilmington, DE (12)	WKJG-TV	Fort Wayne, IN (33)
WDSI-TV	Chattanooga, TN (61)	†WGBH-TV	Boston, MA (2)	WIAT	Birmingham, AL (42)	†WKLE	Lexington, KY (46)
WDSU	New Orleans, LA (6)	WGBD-TV	Joliet, IL (66)	WIBW-TV	Topeka, KS (13)	†WKMA	Madisonville, KY (35)
*WDTL	Greenville, MS (44)	†WGBX-TV	Boston, MA (44)	WICD	Champaign, IL (15)	†WKMG-TV	Orlando, FL (6)
WDTN	Dayton, OH (2)	†WGBY-TV	Springfield, MA (57)	WICS	Springfield, IL (20)	†WKMJ	Louisville, KY (68)
WOTV	Weston, WV (5)	WGCB-TV	Red Lion, PA (49)	WICU-TV	Erie, PA (12)	†WKMR	Morehead, KY (38)
WDWB	Detroit, MI (20)	WGCL	Atlanta, GA (46)	WICZ-TV	Binghamton, NY (40)	†WKMU	Murray, KY (21)
WDWL	Bayamon, PR (36)	†W GCU-TV	Fort Myers, FL (30)	*WIDP	Guayama, PR (46)	†WKNO	Memphis, TN (10)
WEAR-TV	Pensacola, FL (3)	WGEN-TV	Quincy, IL (10)	WIFR	Freeport, IL (23)	WKNT	Bowling Green, KY (40)
WEAU-TV	Eau Claire, WI (13)	WGFL	High Springs, FL (53)	†WIIQ	Demopolis, AL (41)	†WKOH	Owensboro, KY (31)
†WEBA-TV	Allendale, SC (14)	WGGB-TV	Springfield, MA (40)	WILF	Williamsport, PA (53)	WKOI	Richmond, IN (43)
WECN	Naranjito, PR (64)	WGGN-TV	Sandusky, OH (52)	†WILL-TV	Champaign-Urbana, IL (12)	†WKON	Owenton, KY (52)
WECT	Wilmington, NC (6)	W GGS-TV	Greenville, SC (16)	WILX-TV	Lansing, MI (10)	†WKOP-TV	Knoxville, TN (15)
*†WEDB-TV	Berlin, NH (40)					WKOW-TV	Madison, WI (27)
†WEDH	Hartford, CT (24)						

US Call Letters

†WKPC-TV	Louisville, KY (15)	WMFP	Lawrence, MA (62)	WOPX	Melbourne, FL (56)	WQRF-TV	Rockford, IL (39)
†WKPD	Paducah, KY (29)	WMGM-TV	Wildwood, NJ (40)	WORA-TV	Mayaguez, PR (5)	†WQTO	Ponce, PR (26)
†WKPI	Pikeville, KY (22)	WMGT	Macon, GA (41)	†WOSU-TV	Columbus, OH (34)	WRAL-TV	Raleigh, NC (5)
WKPT-TV	Kingsport, TN (19)	†WMHT	Schenectady, NY (17)	WOOD-TV	Grand Rapids, MI (8)	WRAY-TV	Wilson, NC (30)
WKPV	Ponce, PR (20)	*WMMF-TV	Fond du Lac, WI (68)	WOTV	Battle Creek, MI (41)	WRAZ	Raleigh, NC (50)
WKRC-TV	Cincinnati, OH (12)	WMMP	Charleston, SC (36)	†WOUR-TV	Athens, OH (20)	WRBL	Columbus, GA (3)
WKRG-TV	Mobile, AL (5)	WMOR-TV	Lakeland, FL (32)	†WUOC-TV	Cambridge, OH (44)	WRBW	Orlando, FL (65)
WKRN-TV	Nashville, TN (2)	†WMPB	Baltimore, MD (67)	WOWK-TV	Huntington, WV (13)	WRC-TV	Washington, DC (4)
†WKSO-TV	Somerset, KY (29)	†WMPN-TV	Jackson, MS (29)	WOWT	Omaha, NE (6)	WRCB-TV	Chattanooga, TN (3)
WKTV	Utica, NY (2)	†WMPPT	Annapolis, MD (22)	WPAN	Fort Walton Beach, FL (53)	*WRDQ	Orlando, FL (27)
WKYC-TV	Cleveland, OH (3)	WMPV-TV	Mobile, AL (21)	†WPBA	Atlanta, GA (30)	WRDC	Durham, NC (28)
WKYT-TV	Lexington, KY (27)	WMPX-TV	Waterville, ME (23)	WPBN-TV	Traverse City, MI (7)	WRDW-TV	Augusta, GA (12)
†WKYU-TV	Bowling Green, KY (24)	WMSN-TV	Madison, WI (47)	WPBF	Tequesta, FL (25)	WREG-TV	Memphis, TN (3)
†WKZT-TV	Elizabethtown, KY (23)	†WMSY-TV	Marion, VA (52)	†WPBO-TV	Portsmouth, OH (42)	†WRET-TV	Spartanburg, SC (49)
WLAJ	Lansing, MI (53)	†WMTJ	Fajardo, PR (40)	†WPBS-TV	Watertown, NY (16)	WRIC-TV	Rockford, IL (13)
WLAX	La Crosse, WI (25)	WMTU	Jackson, TN (16)	†WPBT	Miami, FL (2)	WRGB	Schenectady, NY (6)
WLBT-TV	Jackson, MS (3)	WMTV	Madison, WI (15)	†WPBY-TV	Huntington, WV (33)	WRGT-TV	Dayton, OH (45)
WLBZ	Bangor, ME (2)	WMTW-TV	Poland Spring, ME (8)	WPCB-TV	Greensburg, PA (40)	†WRJA-TV	Petersburg, VA (8)
*WLDL	Tuscaloosa, AL (23)	WMUR-TV	Manchester, NH (9)	WPCT	Panama City Beach, FL (46)	*WRJM-TV	Troy, AL (67)
†WLEO-TV	Littleton, NH (49)	†WMVS	Milwaukee, WI (10)	WPDE-TV	Florence, SC (15)	*WRKH-TV	Dothan, AL (60)
†WLEF-TV	Park Falls, WI (36)	†WMVT	Milwaukee, WI (36)	WPEC	West Palm Beach, FL (12)	WRLH-TV	Richmond, VA (35)
WLEX-TV	Lexington, KY (18)	*†WMYC	Yazoo City, MS (32)	WPGA	Perry, GA (58)	†WRLK-TV	Columbia, SC (35)
*WLFB	Bluefield, WV (40)	WNAB	Nashville, TN (58)	WPGD	Hendersonville, TN (50)	WRNN-TV	Kingston, NY (62)
WLFG	Grundy, VA (68)	WNAC-TV	Providence, RI (64)	WPGH-TV	Pittsburgh, PA (53)	WRPX	Rocky Mount, NC (47)
WLFJ-TV	Lafayette, IN (18)	WNBC	New York, NY (4)	WPGX	Panama City, FL (28)	WROC-TV	Rochester, NY (8)
WLFL	Raleigh, NC (22)	WNCF	Montgomery, AL (32)	*WPHA	Atlantic City, NJ (62)	WRSP-TV	Springfield, IL (55)
WLIJ	Caguas, PR (11)	WNCN	Greensboro, NC (9)	WPHL-TV	Philadelphia, PA (17)	WRTV	Indianapolis, IN (6)
WLIO	Lima, OH (35)	WNCT-TV	Derry, NH (50)	WPIX	New York, NY (11)	*WRTU	Fajardo, PR (34)
†WLIV	Garden City, NY (21)	WNDS	Greenville, NC (9)	WPLG	Miami, FL (10)	WRXY-TV	Tice, FL (49)
WLJC-TV	Beattyville, KY (65)	WNED-TV	Derry, NH (50)	WPMC	Jellico, TN (54)	WSAH	Bridgeport, CT (43)
†WLJT	Lexington, TN (11)	WNDU-TV	South Bend, IN (16)	WPMI	Lewiston, ME (35)	WSAV-TV	Savannah, GA (3)
WLKY-TV	Louisville, KY (32)	WNDY-TV	Buffalo, NY (17)	WPMI	Mobile, AL (15)	WSAV-TV	Wausau, WI (3)
WLLA	Kalamazoo, MI (64)	WNEE-TV	Toccoa, GA (32)	WPMI	York, PA (43)	WSAZ-TV	Huntington, WV (3)
WLMB	Toledo, OH (40)	†WNEH	Greenwood, SC (38)	WPMI	Green Bay, WI (38)	WSB-TV	Atlanta, GA (2)
WLMT	Memphis, TN (30)	WNEP-TV	Bay City, MI (5)	†WPMI	Boca Raton, FL (63)	†WSBE-TV	Providence, RI (36)
WLNE-TV	Providence, RI	†WNEO	Alliance, OH (45)	*†WPPB-TV	Wilmington, DE (61)	WSBK-TV	Boston, MA (38)
	New Bedford, MA (6)	WNEP-TV	Scranton, PA (16)	WPPX	Providence, RI (12)	†WSBN-TV	Norton, VA (47)
WLNS-TV	Lansing, MI (6)	†WNEQ-TV	Buffalo, NY (23)	WPRV-TV	Fajardo, PR (13)	WSBT-TV	South Bend, IN (22)
WLNY	Riverhead, NY (55)	†WNET	New York, NY-Newark, NJ (13)	WPSO-TV	Paducah, KY (6)	WSEC	Fort Lauderdale, FL (51)
WLOS	Asheville, NC (13)	WNGM-TV	Athens, GA (34)	WPSG	Philadelphia, PA (57)	†WSECV	Jacksonville, IL (14)
WLOV-TV	Tupelo, MS (27)	WNGS	Springville, NY (67)	†WPSX-TV	Clearfield, PA (3)	WSEE	Erie, PA (35)
WLOX-TV	Biloxi, MS (13)	†WNIN	Evansville, IN (9)	WPTA	Fort Wayne, IN (21)	WSET-TV	Lynchburg, VA (13)
†WLPB-TV	Baton Rouge, LA (27)	†WNIT-TV	South Bend, IN (34)	†WPTD	Dayton, OH (16)	WSFA	Montgomery, AL (12)
WLPX-TV	Charleston, WV (29)	†WNJB	New Brunswick, NJ (58)	†WPTO	Oxford, OH (14)	WSFJ	Newark, OH (52)
†WLRN-TV	Miami, FL (17)	†WNJN	Montclair, NJ (50)	WPTV	Palm Beach, FL (5)	WSFX-TV	Wilmington, NC (26)
WLS-TV	Chicago, IL (7)	†WNJS	Camden, NJ (23)	WPTY-TV	Memphis, TN (24)	WSIL-TV	Harrisburg, IL (3)
WLTV	Miami, FL (23)	†WNJT	Trenton, NJ (52)	WPTZ	Plattsburgh, NY (5)	†WSIU-TV	Carbondale, IL (8)
WLTX	Columbia, SC (19)	WNUJ	New York, NY-Newark, NJ (47)	WPIV-TV	Philadelphia, PA (6)	†WSJK	Sneedville, TN (2)
WLTZ	Columbus, GA (38)	WNUX-TV	Mayaguez, PR (22)	WPWR-TV	Gary, IN (50)	WSJU-TV	San Juan, PR (30)
WLUC-TV	Marquette, MI (6)	†WNMU-TV	Marquette, MI (13)	WPXA	Rome, GA (14)	WSJV	Elkhart, IN (28)
WLUK-TV	Green Bay, WI (11)	WNNV-TV	Hartford, VT (31)	WPXB	Merrimack, NH (60)	†WSKG	Binghamton, NY (46)
WLVJ-TV	Cambridge, MA (56)	WNOL-TV	New Orleans, LA (38)	WPXD	Ann Arbor, MI (31)	WLSL-TV	Roanoke, VA (10)
†WLVTV	Allentown, PA (39)	WNPV-TV	Jeanette, PA (19)	WPXE	Kenosha, WI (55)	WSMH	Flint, MI (66)
*WLWC	New Bedford, MA (28)	†WNPB-TV	Morgantown, WV (24)	WPXH	Concord, NH (21)	WSMV	Nashville, TN (4)
WLWT	Cincinnati, OH (5)	†WNPI-TV	Norwood, NY (18)	WPXH	Gadsden, AL (44)	WSNS-TV	Chicago, IL (44)
WLY-TV	Greensboro, NC (61)	†WNPT	Nashville, TN (8)	WPXI	Pittsburgh, PA (11)	WSOC-TV	Charlotte, NC (9)
WLYH-TV	Lancaster, PA (15)	WNPX	Cookeville, TN (28)	*WPXJ-TV	Batavia, NY (51)	WSPA-TV	Spartanburg, SC (7)
†WMAB-TV	Mississippi State, MS (2)	†WNSC-TV	Rock Hill, SC (30)	WPXL	New Orleans, LA (49)	WSPX-TV	Syracuse, NY (56)
†WMAE-TV	Booneville, MS (12)	†WNTV	Greenville, SC (29)	WPXM	Miami, FL (35)	†WSRE-TV	Pensacola, FL (23)
†WMAH-TV	Biloxi, MS (19)	WNTZ	Natchez, MS (48)	WPXN-TV	New York, NY (31)	WSTE	Ponce, PR (7)
*†WMAI	Cleveland, MS (31)	WNUV	Baltimore, MD (54)	*WPXO	Christianstad, VI (15)	WSTM-TV	Syracuse, NY (3)
†WMAO-TV	Greenwood, MS (23)	†WNVC	Fairfax, VA (56)	WPXP	Lake Worth, FL (67)	WSTR-TV	Cincinnati, OH (64)
WMAQ-TV	Chicago, IL (5)	WNTD	Daytona Beach, FL (26)	WPXR	Roanoke, VA (38)	WSUR-TV	Ponce, PR (9)
WMAR-TV	Baltimore, MD (2)	†WNVV	Goldvein, VA (53)	WPXS	Mount Vernon, IL (13)	WSVI	Christianstad, VI (8)
†WMAU-TV	Bude, MS (17)	WNVW-TV	Toledo, OH (24)	WPXT	Portland, ME (51)	WSVN	Miami, FL (7)
†WMAV-TV	Oxford, MS (18)	WNYB	Jamestown, NY (26)	WPXU-TV	Jacksonville, NC (35)	WSWB	Scranton, PA (38)
†WMAW-TV	Meridian, MS (14)	†WNYE-TV	New York, NY (25)	WPXV	Norfolk, VA (49)	†WSWP-TV	Grandview, WV (9)
WMAZ-TV	Macon, GA (13)	WNYO-TV	Buffalo, NY (49)	WPXW	Manassas, VA (66)	WSYM-TV	Lansing, MI (47)
WMBB	Panama City, FL (13)	WNYR-TV	Syracuse, NY (43)	WPXX-TV	Memphis, TN (50)	WSYT	Syracuse, NY (68)
WMBE-TV	Newton, NJ (63)	WNYT	Albany, NY (13)	WQAD-TV	Moline, IL (8)	WSYX	Columbus, OH (6)
WMBD-TV	Peoria, IL (31)	WNYW	New York, NY (5)	†WQED	Quincy, IL (27)	WTAE-TV	Pittsburgh, PA (4)
WMC-TV	Memphis, TN (5)	WOAC	Canton, OH (67)	†WQED	Pittsburgh, PA (13)	WTAP-TV	Parkersburg, WV (15)
WMC-TV	Montgomery, AL (45)	WOAY-TV	Oak Hill, WV (4)	†WQEX	Pittsburgh, PA (16)	WTAT-TV	Charleston, SC (24)
WMDN	Meridian, MS (24)	WOCB	Amsterdam, NY (55)	WQHB	Sumter, SC (63)	WTBS	Atlanta, GA (17)
WMDT	Salisbury, MD (47)	WOFI	Orlando, FL (35)	WQHS-TV	Cleveland, OH (61)	†WTBU	Indianapolis, IN (69)
†WMEA-TV	Biddeford, ME (26)	WOGX	Ocala, FL (51)	†WQLN	Erie, PA (54)	WTBY	Poughkeepsie, NY (54)
†WMEB-TV	Orono, ME (12)	WOIO	Shaker Heights, OH (19)	WQOW-TV	Eau Claire, WI (18)		
†WMEC	Macomb, IL (22)	WOI-TV	Ames, IA (5)	†WQPT-TV	Moline, IL (24)		
†WMEF-TV	Calais, ME (13)	WOKR	Rochester, NY (13)	WQPX	Scranton, PA (64)		
*WMEI	Arecibo, PR (60)	WOLE-TV	Aguadilla, PR (12)				
†WMEM-TV	Presque Isle, ME (10)	WOLF-TV	Hazleton, PA (56)				
WMEF-TV	Mansfield, OH (68)	WOLO-TV	Columbia, SC (25)				
†WMEF-TV	Orlando, FL (24)						

†WTCE Fort Pierce, FL (21)	WTVH Syracuse, NY (5)	WUXP Nashville, TN (30)	WWRS-TV Mayville, WI (52)
†WTCL Chattanooga, TN (45)	†WTVI Charlotte, NC (42)	WVAH-TV Charleston, WV (11)	WWSB Sarasota, FL (40)
WTCT Marion, IL (27)	WTVJ Miami, FL (6)	†WVAN-TV Savannah, GA (9)	WWTI Watertown, NY (50)
WTCV San Juan, PR (18)	WTVK Naples, FL (46)	WVBT Virginia Beach, VA (43)	WWTQ-TV La Salle, IL (35)
WTEB Albany, NY (10)	WTVM Columbus, GA (9)	WVCY-TV Milwaukee, WI (30)	WWTU Key West, FL (8)
WTEK-TV Jacksonville, FL (47)	WTVQ Rockford, IL (17)	WVEC-TV Hampton, VA (13)	WWTW Cadillac, MI (9)
WTGL-TV Cocoa, FL (52)	†WTVP Peoria, IL (47)	WVEO Aguadilla, PR (44)	WUUP-TV Sault Ste. Marie, MI (10)
WTGS Hardeeville, SC (28)	WTVQ-TV Lexington, KY (36)	†WVER Rutland, VT (28)	†WXGA-TV Waycross, GA (8)
WTHI-TV Terre Haute, IN (10)	WTVR-TV Richmond, VA (6)	WVFX Clarksburg, WV (46)	WXIA-TV Atlanta, GA (11)
WTHR Indianapolis, IN (13)	†WTVS Detroit, MI (56)	†WVIA-TV Scranton, PA (44)	WXII Winston-Salem, NC (12)
WTIC-TV Hartford, CT (61)	WTVT Tampa, FL (13)	WVIR-TV Charlottesville, VA (29)	WXIN Indianapolis, IN (59)
WTIN Ponce, PR (14)	WTVW Evansville, IN (7)	WVIT New Britain, CT (30)	WXIX-TV Cincinnati, OH-Newport, KY (19)
†WTIU Bloomington, IN (30)	WTVX Fort Pierce, FL (34)	†WVIZ-TV Cleveland, OH (25)	WXLV-TV Winston-Salem, NC (45)
WTJP Gadsden, AL (60)	WTVY Dothan, AL (4)	WVLA Baton Rouge, LA (33)	WXMI Grand Rapids, MI (17)
WTVR Quincy, IL (16)	WTVZ Norfolk, VA (33)	WVLT-TV Knoxville, TN (8)	WXOW-TV La Crosse, WI (19)
†WTVX-TV Charlotte Amalie, VI (12)	WTVW-TV Lexington, NC (20)	WVNY Burlington, VT (22)	WXPX Bradenton, FL (66)
WTKR Norfolk, VA (3)	WTWC Tallahassee, FL (40)	†WVPT Staunton, VA (51)	WXTV Paterson, NJ (41)
WTLH Bainbridge, GA (49)	WTWO Terre Haute, IN (2)	WVPX Akron, OH (23)	WXTX Columbus, GA (54)
WTLJ Muskegon, MI (54)	WTVF-TV Philadelphia, PA (29)	†WVPY Front Royal, VA (42)	WXTV Greenville, SC (15)
WTLV Jacksonville, FL (12)	WTVL-TV Tallahassee, FL (27)	*WVOZ-TV Ponce, PR (48)	WXXA-TV Albany, NY (23)
WTLW Lima, OH (44)	WTVX Waterbury, CT (20)	WWSN Humacao, PR (68)	†WXXI-TV Rochester, NY (21)
WTMJ-TV Milwaukee, WI (4)	WUAB Lorain, OH (43)	WWSX Lewisburg, WV (59)	WXXV-TV Gulfport, MS (25)
WTMW Arlington, VA (14)	†WUFT Gainesville, FL (5)	†WVTA Windsor, VT (41)	WXYZ-TV Detroit, MI (7)
WTNH-TV New Haven, CT (8)	WUHF Rochester, NY (31)	†WVTE St. Johnsbury, VT (20)	†WYCC Chicago, IL (20)
WTNZ Knoxville, TN (43)	†WUJA Caguas, PR (58)	WVTM-TV Birmingham, AL (13)	WYDC Coming, NY (48)
WTOC-TV Savannah, GA (11)	†WUNC-TV Chapel Hill, NC (4)	WVTV Milwaukee, WI (18)	†WYDN Worcester, MA (48)
WTOG St. Petersburg, FL (44)	†WUNO-TV Columbia, NC (2)	WVUE New Orleans, LA (8)	WYDO Greenville, NC (14)
WTOK-TV Meridian, MS (11)	†WUNE-TV Linville, NC (17)	†WVUT Vincennes, IN (22)	†WYES-TV New Orleans, LA (12)
WTOL-TV Toledo, OH (11)	†WUNF-TV Asheville, NC (33)	WVVA Bluefield, WV (6)	WYFF Greenville, SC (4)
WTOM-TV Cheboygan, MI (4)	†WUNG-TV Concord, NC (58)	*WVXF Charlotte Amalie, VI (17)	†WYIN Gary, IN (56)
WTOV-TV Steubenville, OH (9)	WUNI Worcester, MA (27)	WWAC-TV Atlantic City, NJ (53)	WYLE Florence, AL (26)
*WTPX Antigo, WI (46)	†WUNJ-TV Wilmington, NC (39)	WWAY Wilmington, NC (3)	WYMT-TV Hazard, KY (57)
WTRF-TV Wheeling, WV (7)	†WUNK-TV Greenville, NC (25)	WVBT Richmond, VA (12)	WYOU Scranton, PA (22)
WTSF Ashland, KY (61)	†WUNL-TV Winston-Salem, NC (26)	WWCP-TV Johnstown, PA (8)	WYOW Eagle River, WI (34)
WTSP Tampa-St. Petersburg, FL (10)	†WUNM-TV Jacksonville, NC (19)	WWDP Norwell, MA (46)	WYPX Amsterdam, NY (55)
WTTA St. Petersburg, FL (38)	†WUNP-TV Roanoke Rapids, NC (36)	WWHO Chillicothe, OH (53)	WYTV Youngstown, OH (33)
WTTB Columbus, OH (28)	†WUNU Lumberton, NC (31)	WWJ-TV Detroit, MI (62)	WYZZ-TV Bloomington, IL (43)
WTTG Washington, DC (5)	WUPA Atlanta, GA (69)	WWL-TV New Orleans, LA (4)	WZDX Huntsville, AL (54)
WTTK Kokomo, IN (29)	WUPL Slidell, LA (54)	WWLP Springfield, MA (22)	WZPX Battle Creek, MI (43)
WTTQ Birmingham, AL (21)	WUPN-TV Greensboro, NC (48)	WWMB Florence, SC (21)	WZTV Nashville, TN (17)
WTTV Bloomington, IN (4)	WUPV Ashland, VA (65)	WWMT Kalamazoo, MI (3)	WZVN-TV Naples, FL (26)
†WTTW Chicago, IL (11)	WUPW Toledo, OH (36)	WWNY-TV Carthage-Watertown, NY (7)	WZZM-TV Grand Rapids, MI (13)
WTVB Tupelo, MS (9)	WUSA Washington, DC (9)	WWOR-TV New York, NY-Secaucus, NJ (9)	
WTVB Chattanooga, TN (9)	†WUSF-TV Tampa, FL (16)	†WWPB Hagerstown, MO (31)	
WTVB Durham, NC (11)	†WUSI-TV Olney, IL (16)	WWPX Martinsburg, WV (60)	
WTVB Reading, PA (51)	WUTB Baltimore, MD (24)		
WTVF Nashville, TN (5)	WUTR Utica, NY (20)		
WTVG Toledo, OH (13)	WUTV Buffalo, NY (29)		

Canadian Television Station Call Letters

Dagger (†) indicates non-commercial station.

CBAFT Moncton, NB (11)	CBMST Blanc Sablon, QC (5)	CFCL-TV Timmins, ON (6)	CHMI-TV Portage la Prairie, MB (13)
CBCA-TV-1 Etzikorn, AB (12)	CBMT Montreal, QC (6)	CFCL-TV-2 Keams, ON (2)	CHMT-TV Moncton, NB (7)
CBCD-TV-4 Taylor, BC (12)	CBMT-1 Trois Rivieres, QC (28)	CFCL-TV-3 Kapuskasing, ON (2)	CHNB-TV North Bay, ON (4)
CBCH-TV-1 Houston, BC (2)	CBMUT Harrington Harbour, QC (13)	CFCL-TV-6 Chapleau, ON (7)	CHOT-TV Hull, QC-Ottawa, ON (40)
CBCH-TV-2 Burns Lake, BC (4)	CBMVT Old Fort Bay, QC (13)	CFCM-TV Quebec City, QC (4)	CHRO-TV Ottawa-Pembroke, ON (5)
CBCH-TV-3 Smithers, BC (5)	CBMYT Iles de la Madeleine, QC (7)	CFCN-TV Calgary, AB (4)	CHSJ-TV Saint John, NB (12)
CBCO-TV-1 Moosonee, ON (9)	CBNAT Grand Falls, NF (11)	CFCN-TV-1 Hand Hills-Drumheller, AB (12)	CHSS-TV Bon Accord, NB (6)
CBCP-TV-1 Shaunavon, SK (7)	CBNBT Nain, NF (9)	CFCN-TV-4 Burmis, AB (5)	CHSS-TV Wynyard, SK (6)
CBCP-TV-3 Ponteix, SK (3)	CBNLT Labrador City/Wabush, NF (13)	CFCN-TV-5 Lethbridge, AB (13)	CHWI-TV Wheatley, ON (16)
CBCQ-TV-1 Temagami, ON (15)	CBNT St. John's, NF (8)	CFCN-TV-8 Medicine Hat, AB (8)	†CICA-TV Toronto, ON (19)
CBCT Charlottetown, PE (13)	CBOFT Ottawa, ON-Hull, QC (9)	CFEM-TV Rouyn-Noranda, QC (13)	†CICA-TV-13 Huntsville, ON (13)
CBDBT Faro, YT (8)	CBOT Ottawa, ON (4)	CFER-TV Rimouski, QC (11)	CICC-TV Yorkton, SK (10)
CBDDT Dawson, YT (7)	CBOT-1 Foymount, ON (59)	CFER-TV-2 Sept. Iles-Gaspe-Nord, QC (5)	CICC-TV-1 Wynyard, SK (12)
CBEAT Fort Smith, NT (8)	CBOT-6 Pembroke, ON (3)	CFFB-TV Frobisher Bay, NT (8)	CICC-TV-2 Norquay, SK (7)
CBECT Rankin Inlet, NU (9)	CBRFT Calgary, AB (16)	CFGC-TV Sudbury, ON (11)	CICE-TV-16 Pembroke, ON (29)
CBEOT Norman Wells, NT (9)	CBRT Calgary, AB (9)	CFGS-TV Hull, QC-Ottawa, ON (49)	CICI-TV Sudbury, ON (5)
CBEFT Windsor, ON (54)	CBRT-8 Burmis, AB (47)	CFJC-TV Kamloops, BC (4)	CICI-TV-1 Elliot Lake, ON (3)
CBEGT Fort Simpson, NT (9)	CBSAT Clermont, QC (21)	CFJP-TV Montreal, QC (35)	†CICO-TV-9 Thunder Bay, ON (9)
CBEHT Eskimo Point, NT (9)	CBSET Sept Iles, QC (3)	CFKM-TV Trois Rivieres, QC (16)	†CICO-TV-18 London, ON (18)
CBEIT Baker Lake, NT (9)	CBSNT Notre Dames des Monts, QC (40)	CFLA-TV Goose Bay, NF (8)	†CICO-TV-19 Sudbury, ON (19)
CBEJT Cape Dorset, NT (9)	CBSPT St. Pamphile, QC (3)	CFMT-TV Toronto, ON (47)	†CICO-TV-20 Sault Ste. Marie, ON (20)
CBEKT Pangnirtung, NU (9)	CBST Sept Iles, QC (13)	CFON-TV-1 Oyen, AB (2)	†CICO-TV-24 Ottawa, ON (24)
CBELT Pond Inlet, NT (9)	CBUAT Trail, BC (11)	CFPL-TV London, ON (10)	†CICO-TV-28 Kitchener-Paris, ON (28)
CBEMT Resolute Bay, NU (9)	CBUBT-7 Cranbrook, BC (10)	CFQC-TV Saskatoon, SK (8)	†CICO-TV-32 Windsor, ON (32)
CBENT Cambridge Bay, NU (9)	CBUCT Nelson, BC (9)	CFQC-TV-1 Stranraer, SK (3)	†CICO-TV-59 Chatham, ON (59)
CBEOT Coppermine, NT (9)	CBUDT Bonnington Falls, BC (13)	CFQC-TV-2 North Battleford, SK (6)	CICT-TV Calgary, AB (2)
CBEPT Tuktoyaktuk, NT (8)	CBUET Cassiar, BC (7)	CFRE-TV Regina, SK (11)	CIEW-TV Estevan-Weyburn, SK (7)
CBEQT Spence Bay, NT (9)	CBUFT Vancouver, BC (26)	CFRN-TV Edmonton, AB (3)	CIFG-TV Prince George, BC (12)
CBET Windsor, ON (9)	CBUGT Fort Nelson, BC (8)	CFRN-TV-1 Grande Prairie, AB (13)	CIHF-TV Halifax, NS (8)
CBFAT Chibougamau, QC (5)	CBUHT Tabor Mountain, BC (78)	CFRN-TV-2 Peace River, AB (3)	CIHF-TV-1 Fredericton, NB (11)
CBFGT Fort George, QC (9)	CBUIT-1 Bella Bella, BC (13)	CFRN-TV-3 Whitecourt, AB (12)	CIHF-TV-2 Saint John, NB (12)
CBFHT Fort Rupert, QC (9)	CBUIT-3 Bella Coola, BC (13)	CFRN-TV-4 Ashmont, AB (12)	CIHF-TV-3 Moncton, NB (27)
CBFMT Mistassini Post, QC (9)	CBUIT-4 Hagensborg, BC (11)	CFRN-TV-5 Lac La Biche, AB (2)	CIHF-TV-5 Wolfville, NS (20)
CBFNT-1 Port au Port, NF (13)	CBUT Vancouver, BC (2)	CFRN-TV-6 Red Deer, AB (8)	CIH-TV Toronto-Paris, ON (6)
CBFRT Radisson, QC (8)	CBUT-12 Gold River, BC (2)	CFRN-TV-7 Lougheed, AB (7)	CIH-TV-2 Bancroft, ON (2)
CBFST-2 Temiscaming, QC (12)	CBVD-TV Malarctic, QC (5)	CFRS-TV Jonquiere, QC (4)	CIH-TV-4 Owen Sound, ON (4)
CBFT Montreal, QC (2)	CBVT Quebec City, QC (11)	CFSK-TV Saskatoon, SK (4)	CIH-TV-13 Timmins, ON (13)
CBFWT Nouveau Comptoir, QC (9)	CBWAT Kenora, ON (8)	CFSS-TV Estevan-Weyburn-Regina, SK (3)	CIH-TV-22 Uxbridge/Toronto, ON (41)
CBGAT Matane, QC (6)	CBWBAT Flin Flon, MB (10)	CFTF-TV Riviere du Loup, QC (29)	CIH-TV-29 Samia, ON (29)
CBHFT Halifax, NS (13)	CBWCT Fort Frances, ON (5)	CFTK-TV Terrace, BC (3)	CIH-TV-55 Fort Erie, ON (55)
CBHT Halifax, NS (3)	CBWDT Dryden, ON (9)	CFTM-TV Montreal, QC (10)	CIMT-TV Riviere du Loup, QC (9)
CBIMT Iles de la Madeleine, QC (12)	CBWET Red Lake, ON (10)	CFTO-TV Toronto, ON (9)	CIPA-TV Prince Albert, SK (9)
CBIT Sydney, NS (5)	CBWFT Winnipeg, MB (3)	CFTO-TV-21 Orilla, ON (21)	CIPA-TV-1 Aitacane, SK (10)
CBJET Chicoutimi, QC (58)	CBWGT Fisher Branch, MB (10)	CFU-TV Montreal, QC (29)	CISA-TV Lethbridge, AB (7)
CBKAT Uranium City, SK (8)	CBWHT Grand Rapids, MB (8)	CFVS-TV Val d'Or, QC (25)	CISR-TV Santa Rosa, BC (83)
CBKBT Beauval, SK (7)	CBWIT The Pas, MB (7)	CFWH-TV Whitehorse, YT (6)	CI TL-TV Lloydminster, AB (4)
CBKCT Ile a la Crosse, SK (9)	CBWJT Ear Falls, ON (13)	CFYK-TV Yellowknife, NT (8)	CI TM-TV 100 Mile House, BC (3)
CBKDT Buffalo Narrows, SK (11)	CBWKT Snow Lake, MB (8)	CHAK-TV Inuvik, NT (6)	CITO-TV Timmins, ON (3)
CBKFT Regina, SK (13)	CBWLT Gillam, MB (8)	CHAN-TV Vancouver, BC (8)	CITO-TV-3 Keams, ON (11)
CBKGT Gravelbourg, SK (45)	CBWMT Wabowden, MB (10)	CHAN-TV-4 Courtenay, BC (11)	CITO-TV-4 Kapuskasing, ON (10)
CBKHT Keno Hill, YT (13)	CBWNT Cross Lake, MB (12)	CHAT-TV Medicine Hat, AB (6)	CITY-TV Edmonton, AB (13)
CBKST Saskatoon, SK (11)	CBWOT Norway House, MB (9)	CHAT-TV-1 Pivot, AB (4)	CITY-TV Toronto, ON (57)
CBKT Regina, SK (9)	CBWPT Nelson House, MB (11)	CHAU-TV Carleton, QC (5)	CITY-TV-2 Woodstock, ON (31)
CBLAT Geraldton, ON (13)	CBWQT Leaf Rapids, MB (13)	CHAU-TV-1 Ste. Marguerite-Marie, QC (3)	†CIVA Abitibi-Temiscamingue, QC (12)
CBLCT Fraserdale, ON (7)	CBWRT Lynn Lake, MB (8)	CHAU-TV-5 Perce, QC (13)	†CIVA-TV-1 Abitibi-Temiscamingue, QC (8)
CBLOT Fort Albany, ON (8)	CBWT Winnipeg, MB (6)	CHAU-TV-10 Tracadia, NB (9)	†CIVB-TV Rimouski, QC (22)
CBLET Attawapiskat, ON (12)	CBWTT Thompson, MB (7)	CHBC-TV Kelowna, BC (2)	†CIVC-TV Trois-Rivieres, QC (45)
CBLFT Toronto, ON (25)	CBWUT McCusker Lake, MB (10)	CHBX-TV Sault Ste. Marie, ON (2)	†CIVF-TV Baie-Trinite, QC (12)
CBLHT Fort Hope, ON (12)	CBWVT Oxford House, MB (8)	CHCH-TV Hamilton, ON (11)	†CIVK-TV Carleton, QC (15)
CBLT Toronto, ON (5)	CBWWT Waasagomach, MB (9)	CHCN-TV New Castle, NB (6)	†CIVG-TV Sept-Iles, QC (9)
CBMCT Chibougamau, QC (4)	CBWXT Gods Lake Narrows, MB (13)	CHCR-TV Bathurst-Campbellton-Dalhousie, NB (4)	†CIVK-TV-1 Anse-aux-Gascons, QC (32)
CBMDT Mistassini Post, QC (12)	CBWYT Mafeking, MB (2)	CHEK-TV Victoria, BC (6)	†CIVM-TV Montreal, QC (17)
CBMET La Tuque, QC (9)	CBXAT Grande Prairie, AB (10)	CHEM-TV Trois Rivieres, QC (8)	†CIVO-TV Hull, QC (30)
CBMGT Fort George, QC (12)	CBXBT Fort Chipewyan, AB (10)	CHEX-TV Peterborough, ON (12)	†CIVQ-TV Quebec, QC (15)
CBMHT Fort Rupert, QC (12)	CBXFT Edmonton, AB (11)	CHFC-TV Churchill, MB (8)	†CIVS-TV Estrie, QC (24)
CBMIT Baie Comeau, QC (28)	CBXT Edmonton, AB (5)	CHFD-TV Thunder Bay, ON (4)	†CIVV-TV Saguenay-Lac St. Jean, QC (8)
CBMLT La Tabatiere, QC (10)	CBYAT Deer Lake, NF (12)	CHKL-TV Kelowna, BC (5)	CJAB-TV Argentinia, NF (3)
CBMMT Murdochville, QC (21)	CBYT Corner Brook, NF (5)	CHKL-TV-1 Penticton, BC (10)	CJBN-TV Kenora, ON (13)
CBMNT Nouveau Comptoir, QC (12)	CFAP-TV Quebec City, ON (2)	CHKM-TV Kamloops, BC (6)	CJCB-TV Sydney, NS (4)
CBMRT Fermont, QC (9)	CFCC-TV Montreal, QC (12)	CHLT-TV Sherbrooke, QC (7)	CJCB-TV-1 Inverness, NS (6)
			CJCB-TV-2 Antigonish, NS (9)
			CJCH-TV Halifax, NS (5)

CJCH-TV-1 Canning, NS (10)	CKAM-TV Upsalquitch Lake, NB (12)	CKLT-TV Saint John/Fredericton, NB (9)	CKSA-TV Lloydminster, AB (2)
CJCH-TV-6 West Caledonia, NS (6)	CKBI-TV Prince Albert, SK (5)	CKLT-TV-1 Florenceville/Woodstock, NB (3)	CKSA-TV-2 Bonnyville, AB (9)
CJCH-TV-7 Yarmouth, NS (40)	CKBI-TV-1 Nipawin, SK (10)	CKMC-TV Swift Current, SK (12)	CKSH-TV Sherbrooke, QC (9)
CJCN-TV Grand Falls, NF (4)	CKBI-TV-2 North Battleford, SK (7)	CKMC-TV-1 Golden Prairie, SK (10)	CKTM-TV Trois Rivieres, QC (13)
CJDC-TV Dawson Creek, BC (5)	CKBI-TV-3 Greenwater Lake, SK (4)	CKMI-TV Quebec City, QC (5)	CKTN-TV Trail-Roseland, BC (8)
CJDG-TV Lithium Mines, QC (7)	CKBI-TV-6 Spiritwood, SK (2)	CKMJ-TV Marquis (Moose Jaw), SK (7)	CKTV-TV Barrie, ON (3)
CJFB-TV Swift Current, SK (5)	CKBO-TV-1 Nipawin, SK (12)	CKNC-TV Sudbury, ON (9)	CKVU-TV Vancouver, BC (10)
CJFB-TV-3 Riverhurst, SK (10)	CKBQ-TV Star City-Melfort, SK (2)	CKNC-TV-1 Elliot Lake, ON (7)	CKVU-TV-1 Courtenay, BC (5)
CJIC-TV Sault Ste. Marie, ON (5)	CKBQ-TV-1 Nipawin, SK (12)	CKND-TV Winnipeg, MB (9)	CKWS-TV Kingston, ON (11)
CJMA-TV Marystown, NF (11)	CKCO-TV Campbellton, NB (7)	CKNX-TV Wingham, ON (8)	CKWS-TV-1 Brighton, ON (66)
CJOH-TV Ottawa, ON (13)	CKCK-TV Regina, SK (2)	CKNY-TV North Bay, ON (10)	CKX-TV Brandon, MB (5)
CJOH-TV-6 Deseronto, ON (6)	CKCK-TV-1 Colgate, SK (12)	CKOS-TV Yorkton, SK (5)	CKX-TV-1 Birtle-Foxwarren, MB (11)
CJOH-TV-8 Cornwall, ON (8)	CKCK-TV-2 Willow Bunch, SK (6)	CKPG-TV Prince George, BC (2)	CKY-TV Winnipeg, MB (7)
CJON-TV St. John's, NF (6)	CKCO-TV Kitchener, ON (13)	CKPR-TV Thunder Bay, ON (2)	CKYA-TV Fisher Branch, MB (8)
CJOX-TV-1 Grand Bank, NF (2)	CKCO-TV-2 Georgian Bay (Wiarton), ON (2)	CKRD-TV Red Deer, AB (6)	CKYB-TV Brandon, MB (4)
CJPM-TV Chicoutimi, QC (6)	CKCO-TV-3 Samia-Chatham, ON (42)	CKRD-TV-1 Coronation, AB (10)	CKYD-TV Dauphin, MB (12)
CJPM-TV-1 Chambord-Roberval, QC (10)	CKCO-TV-4 The Muskokas, ON (11)	CKRD-TV-2 Banff, AB (10)	CKYF-TV Flin Flon, MB (13)
CJRR-TV Red Rocks, NF (11)	CKCW-TV Moncton, NB (2)	CKRN-TV Rouyn-Noranda, QC (4)	CKYP-TV The Pas, MB (12)
CJSV-TV Stephenville, NF (4)	CKCW-TV-1 Charlottetown, PE (8)	CKRN-TV-3 Bearn/Fabre, QC (3)	CKYT-TV Thompson, MB (9)
CJWB-TV Bonavista, NF (10)	CKKM-TV Oliver-Osoyoos, BC (3)	CKRS-TV Jonquiere, QC (12)	
CJWN-TV Comer Brook, NF (10)	CKKX-TV Calgary, AB (2)	CKRT-TV Riviere-du-Loup, QC (7)	

Subscribe now...



to the authoritative weekly information service covering the latest developments in broadcasting, cable, consumer electronics and allied industries...



WARREN COMMUNICATIONS NEWS Telecom & Media Intelligence www.warren-news.com

TELEVISION DIGEST WITH CONSUMER ELECTRONICS

The Authoritative Service for Broadcasting, Consumer Electronics and Allied Fields

Television Digest has been keeping leading communication executives informed since 1945 and is published for all those decision-makers—like you—who have a big stake in the ever-changing broadcasting, cable and consumer electronics industries.

Television Digest goes beyond the scope of any other publication by bringing into sharp focus all the conflicting forces at work—broadcast, cable, home video, MDS, DBS, SMATV and others. It provides experienced, authoritative coverage. Tack Nail, covering broadcasting, and Paul Gluckman, covering consumer electronics, are known and respected throughout the entire industry.

And each issue of TVD provides thorough coverage of government activities—the FCC, Capitol Hill, the White House. Television Digest also gives you the latest news on Marketing strategies... programming plays... personnel shifts...and current standings in the revenue and ratings picture.

Television Digest regularly includes statistics that cannot be found anywhere else. And because conventions, professional meetings and trade shows are of such vital importance to the communications industry, TVD provides complete pre- and post-meeting coverage of virtually every major professional meeting and trade show, whether in the U.S. or abroad.



Warren Communications News • 2115 Ward Court, NW • Washington, D.C. 20037
Phone: 800-771-9202 • Fax: 202-293-3435 • e-mail: info@warren-news.com

Description of Station Directory Section

THE STATION MAPS

The only official and uniform rough guide to a station's physical coverage is found in the files of the Federal Communications Commission. Each TV station grantee is required to submit to the Commission its coverage contours predicted on the basis of engineering formulas designated by the Commission. The FCC specifies three grades of service as a general indication of the probable quality of reception.

The FCC does not intend or expect the predicted coverage contours, submitted by each station, to reflect whether a signal is received or not received at any specific location. Rather, the Commission regards the contours as a general guide to probable reception. The basic use made by the Commission of the contours is as a tool to determine where to allocate channels to minimize interference among stations.

Though all stations and applicants are required to submit predicted contours to the FCC, stations may also file contours based on actual measurements of transmitted signals. Under FCC rules, such filings are not mandatory, and only a relatively few stations have offered such measurements voluntarily. The Commission has no official and uniform rules for measuring service contours; such submissions are associated with stations' files but are not given official status by the Commission.

The maps are intended to serve as guides. It should be emphasized that the use of maps for legal proceedings, such as those before the FCC, may require precision greater than that reasonably obtainable in maps of the size employed in the *Factbook*.

The standards for predicted contours as required by the FCC are as follows:

Grade B Service: The quality of picture expected to be satisfactory to the median observer at least 90% of the time for at least 50% of the receiving locations within the contour, in the absence of interfering co-channel and adjacent-channel signals.

Grade A Service: Satisfactory service expected at least 90% of the time for at least 70% of the receiving locations.

Principal City Service: Satisfactory service expected at least 90% of the time for at least 90% of the receiving locations.

Digital Service: Satisfactory service expected at least 90% of the time for at least 50% of the receiving locations.

We obtained the predicted contour maps from the FCC files or from the stations. We publish two contour lines, "Grade A" and "Grade B." For stations which have filed applications to provide, have been granted a permit to provide, or are providing digital service, we publish a third contour line to represent predicted digital service. Digital contours are shown by a broken line.

(The composite maps and all other contents of this book are copyrighted by Warren Communications News, publishers of Television & Cable Factbook. Reproduction in whole or part is prohibited without written permission.)

NIELSEN TV STATION CIRCULATION

The *Average Weekly Circulation* estimates are based on NSI (Nielsen Station Index) diary households from the most recent February, May, July and November survey periods. These Sunday-Saturday 7 a.m.-1 a.m. average quarter-hour tuning shares are based on commercial television stations only.

All viewing numbers include only those estimates which surpass 5%. The *Station DMA Total* estimates are for viewing within the station's Designated Market Area, as defined by Nielsen. The *Other DMA Total* estimates are for viewing in a Designated Market Area other than the station's. The *Grand Total* estimates are a sum of the Station and Other DMA totals. Some stations have no viewing over 5% outside the station DMA, and therefore do not show all three categories.

DEFINITIONS OF NIELSEN TERMS

Designated Market Area—An area comprised of all counties wherein the combined share of audience for the home market commercial station(s) is larger than the combined share of audience for any station(s) assigned to another home market. In a few instances, a county has a marked division in household viewing patterns, so that the county is split by Nielsen, and each portion assigned to a DMA.

Television Households—A television household is an occupied dwelling unit having one or more television sets. Updated estimates of TV households in each county, rounded and expressed in tens, are prepared annually by the Nielsen Research Department. Those estimates are derived by applying percent television set ownership estimates, county by county, to the estimates of total households made by Market Statistics.

Cable Television Households—A cable television household is an occupied dwelling unit which subscribes to some level of delivery service for television signals, rounded and expressed in tens.

Non-Cable Television Households—A television household which receives broadcast television signals, rounded and expressed in tens.

TV Penetration—The percent of total homes having one or more television sets at the time of the surveys. TV penetration uses current regional penetration estimates derived by the Advertising Research Foundation from U.S. Bureau of the Census surveys conducted in accordance with ARF specifications.

Average Weekly Circulation—The estimated average number of different television households viewing a particular station at least once per week, Monday-Sunday, Sign-on to Sign-off.

Average Daily Circulation—The estimated average number of different television households reached by a particular station on each day of the week, Sign-on to Sign-off.

SURVEY METHODS, DESCRIBED BY NIELSEN

Nielsen collects household tuning over a four week measurement period using a diary methodology. Telephone calls are made to a sample of listed and unlisted telephone numbers in the survey area. The telephone calls enlist the cooperation of the household for a one week survey, verify names and addresses among listed households and obtain names and addresses for unlisted households. In addition, the households are asked several basic questions regarding their household composition and television set ownership. Diaries are mailed to all households where an address is available. Reminder phone calls are made and mailings sent during the diary-keeping week to encourage the household to record their tuning and return the completed diary.

As diaries are returned, they are edited using established procedures and are entered into a computer system for processing. In order to compensate for differences in response rates, a weighting methodology is used to adjust the final intab sample data so that the weighted sample is in balance with the universe for various household characteristics—including geography. NSI measures the viewing in over 200 television markets across the United States at least four times a year.

EXPLANATION OF FCC SYMBOLS

FCC Filing Symbols:

1. BPCT: Broadcast Permit Commercial Television.
2. BMPCT: Broadcast Modification of Permit Commercial Television.
3. DOC: Docket (designation applied by FCC to hearing cases).

4. BPCDT: Broadcast Permit Commercial Digital Television.

5. GRANTED: Date of authorization by FCC.

Note: "BPCT" and "BMPCT" designations, accompanied by numbers, are affixed by the FCC to applications for new or changed station facilities to identify each when it is accepted for filing. They therefore constitute file numbers. Each map in the Factbook is accompanied with its file number for analog facilities to help reference the Commission's official files. In each case, the file number used is the one affixed to the application for facilities which were subsequently authorized by the FCC and in use at the time this Factbook was published. "Docket" numbers are used in those few cases where the application was in a hearing status and a file number had not been assigned. File numbers for digital facilities accompany those figures in the text of the listing. Call letters for digital facilities are currently simply the addition of "-DT" to the core call letters of the parallel analog station. The "granted" date indicates when the FCC approved construction of facilities involved.

After a station is completed according to the terms of its construction permit, it receives a license; this is identified by a number with a "BLCT" (Broadcast License Commercial Television) prefix. When a license is renewed, a number with a "BRCT" (Broadcast Renewal Commercial Television) prefix is employed. Applications for licenses or license renewals do not include requests for changes in facilities, thus do not affect predicted Grade A & B contours. Therefore, they are not employed as references in the Factbook.

The Grade A & B and digital service contours on the maps are predicted by station engineers according to the formulas designated by the FCC, as previously explained. They are based on facilities authorized or in use by stations at the time of Factbook publication.

U.S. Television Station Index

Data updated to October 19, 1999 unless otherwise indicated. Includes rate digests, personnel, facilities and other data.

THE STATE PAGES

Following the map of each state, rankings for Nielsen's Designated Market Area Television Households are shown. DMA Household Rank is established by Nielsen.

The state pages also carry additional cross-reference material, indicating for example, those stations within the state that are identified with two or more cities, or with cities in another state.

Operating commercial and educational TV stations by VHF and UHF are shown for each state in a status report as of October 11, 1999.

Alabama	A-18
Alaska	A-48
Arizona	A-62
Arkansas	A-90
California	A-109
Colorado	A-214
Connecticut	A-240
Delaware	A-252
District of Columbia	A-254
Florida	A-265
Georgia	A-341
Hawaii	A-382
Idaho	A-404
Illinois	A-417
Indiana	A-456
Iowa	A-490
Kansas	A-514
Kentucky	A-534
Louisiana	A-554
Maine	A-586
Maryland	A-598
Massachusetts	A-610
Michigan	A-629
Minnesota	A-676
Mississippi	A-700
Missouri	A-719
Montana	A-751
Nebraska	A-770
Nevada	A-789
New Hampshire	A-806

New Jersey	A-812
New Mexico	A-817
New York	A-837
North Carolina	A-891
North Dakota	A-932
Ohio	A-950
Oklahoma	A-999
Oregon	A-1021
Pennsylvania	A-1045
Rhode Island	A-1091
South Carolina	A-1098
South Dakota	A-1122
Tennessee	A-1138
Texas	A-1172
Utah	A-1294
Vermont	A-1305
Virginia	A-1310
Washington	A-1336
West Virginia	A-1364
Wisconsin	A-1379
Wyoming	A-1412
Guam	A-1425
Puerto Rico	A-1425
Virgin Islands	A-1425
U.S. Public/Educational Stations	A-1451

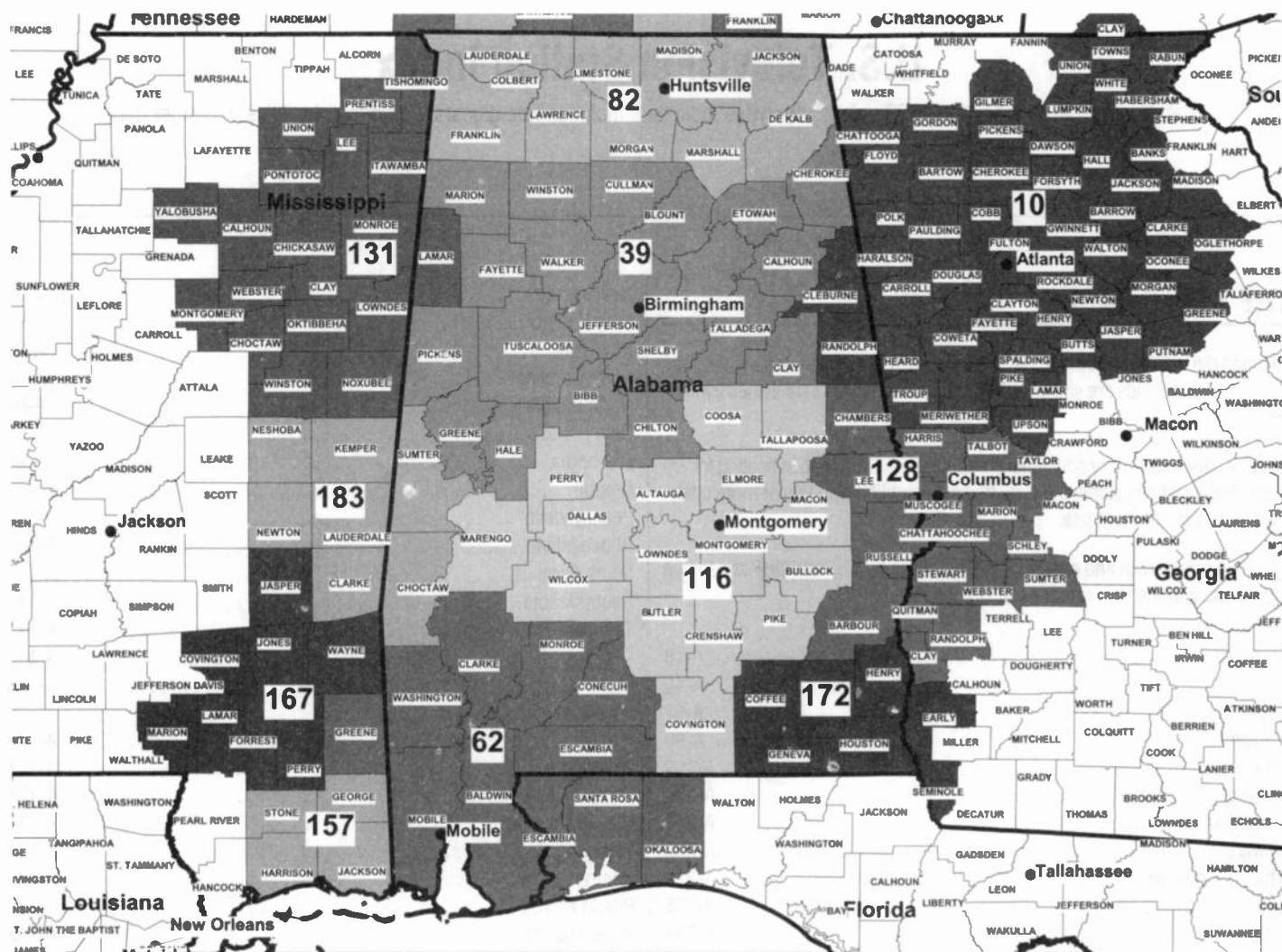
STATION PAGES

Rates, personnel and other data supplied by stations.

RATE DIGESTS: These show only the highest one-time rate changed by the stations. Most rates are also subject to frequency discounts, separate or additional rehearsal charges, talent & production charges, etc. For further details and for contract conditions, specifications etc., consult complete station rate cards, available from the stations on request.

STATION POWER: Powers shown are Effective Radiated Powers (ERP).

NIELSEN DATA: The individual stations show Total TV Households, both cable and non-cable. Average Weekly Circulation totals and an Average Daily Circulation total. For definitions of Nielsen terms, consult Description of Station section. These totals are shown for circulation within the station DMA and outside it, where applicable.



© 2001 Warren Communications News

MARKET	NIELSEN DMA TV HOUSEHOLDS	RANK	MARKET AREA COMMERCIAL STATIONS
Atlanta, GA	1,857,220	10	WAGA (5), WATL (36), WGCL-TV (46), WHOT-TV (34), WHSG (63), WPXA (14), WSB-TV (2), WTBS (17), WUPA (69), WXIA-TV (11)
Birmingham, AL	673,940	39	WABM (68), WBRC (6), WCFT-TV (33), WDBB (17), WIAT (42), WJSU-TV (40), WPXH (44), WTJP (60), WTTO (21), WVTM-TV (13)
Mobile, AL-Pensacola, FL	468,680	62	WALA-TV (10), WAWD (58), WEAR-TV (3), WFGX (35), WHBR (33), WJTC (44), WKRG-TV (5), WMPV-TV (21), WPAN (53), WPMI (15)
Huntsville-Decatur-Florence, AL	351,860	82	WAAY-TV (31), WAFF (48), WHDF (15), WHNT-TV (19), WYLE (26), WZDX (54)
Chattanooga, TN	323,170	86	WDEF-TV (12), WDSI-TV (61), WELF (23), WFLI-TV (53), WRCB-TV (3), WTVC (9)
Montgomery, AL	227,410	116	WAKA (8), WCOV-TV (20), WMCF-TV (45), WNCF (32), WSFA (12)
Columbus, GA	187,400	128	WLTZ (38), WRBL (3), WSWS (66), WTVM (9), WXTX (54)
Columbus-Tupelo-West Point, MS	177,480	131	WCBI-TV (4), WLOV-TV (27), WTVA (9)
Dothan, AL	92,070	172	WDFX-TV (34), WDHN (18), WTVY (4)

State Cross Reference List

Communities that receive programs of stations that are located elsewhere.

- WCFT-TV, Birmingham See Tuscaloosa, AL
- WJSU-TV, Birmingham See Anniston, AL
- WPXX & WTJP, Birmingham. See Gadsden, AL
- WDFX-TV, Dothan. See Ozark, AL
- WEAR-TV, WFGX, WHBR, WPAN & WJTC, Mobile See Pensacola, FL
- WAKA, Selma See Montgomery, AL

Alabama Analog Station Totals as of November 1, 2000

	VHF	UHF	TOTAL
Commercial Television	7	22	29
Educational Television	3	6	9
	10	28	38

Alabama—Anniston

WJSU-TV Ch. 40

Network Service: ABC.

Licensee: Flagship Broadcasting Corp., 1118 Pendleton St., Cincinnati, OH 45210.

Studio: Radio-TV Bldg., 1330 Noble St., Anniston, AL 36201.

Mailing Address: Box 360039, Birmingham, AL 35244.

Phone: 205-403-3340. **Fax:** 205-403-3329.

Web Site: <http://www.abc3340.com>

Technical Facilities: Channel No. 40 (626-632 MHz). Authorized power: 5000-kw max. visual. Antenna: 1148-ft. above av. terrain, 190-ft. above ground, 1716-ft. above sea level.

Latitude 33° 24' 41"
Longitude 86° 12' 23"

Holds CP for change to 1299-ft. above av. terrain, 538-ft. above ground, 2014-ft. above sea level, lat. 33° 36' 24", long. 86° 25' 03", transmitter to Bald Rock Mountain, 8.2-mi. NE of Leeds, St. Clair County. BMPCT-970319KE.

Transmitter: Flagpole Mountain transmitter site, 27.3-mi. SW of Anniston.

FCC Proposed Digital Channel Number: Ch. 58.

Note: Latitude and longitude coordinates shown are based on the North American Datum of 1927 (NAD 27) as currently required by the Mass Media Bureau of the FCC.

Satellite Earth Stations: Drake, 3.2-meter; Scientific-Atlanta, 7-meter; Drake, Scientific-Atlanta receivers.

News Services: ABC NewsOne, AP.

LMA: Local marketing agreement with WCFT-TV (A), Tuscaloosa.

Ownership: Flagship Broadcasting Corp.

Began Operation: October 26, 1969. Sale pends to Allbritton Communications Co. Sale to present owner from RKZ Television approved by FCC September 11, 1997. Transfer of control to OCC Acquisition Co. approved by FCC November 21, 1996 (*Television Digest*, Vol. 36:2). Sale to Osburn Communications by Price Broadcasting approved by FCC March 20, 1987. Sale to Price by Jacksonville State U. approved by FCC December 20, 1985. Previous sale by Harry Brandt Ayers, et al., approved by FCC May 4, 1983.

Represented (sales): Katz Continental Television.

Represented (legal): Haley, Bader & Potts PLC.

Personnel:

Jerry Heilman, President & General Manager.

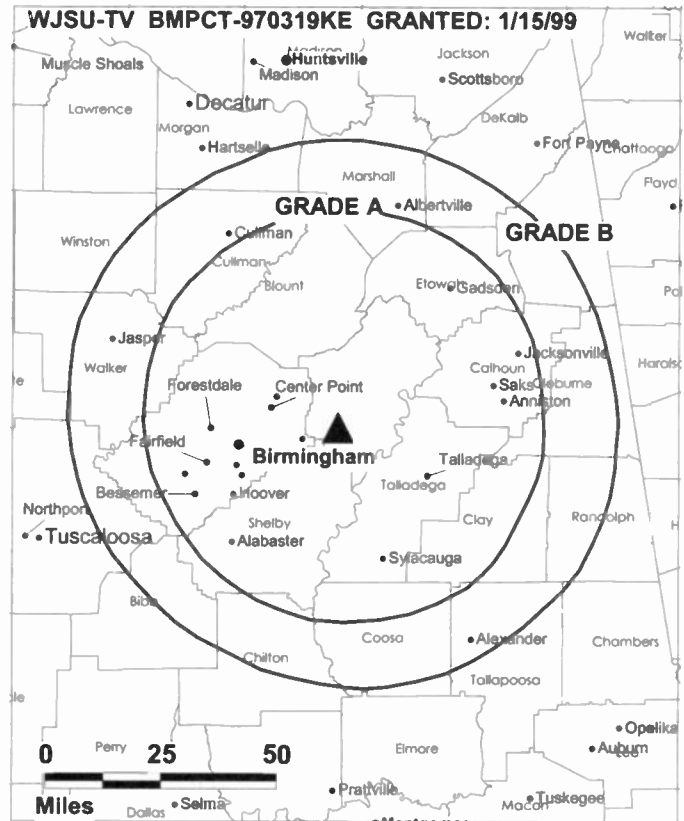
Phillip Cox, Vice President & Station Manager.

Kyle Krebs, General Sales Manager.

Lisa Hughes, National Sales Manager.

Vicki Hurn, Program Director.

Garry Kelly, News Director.



© 2001 Warren Communications News

Shirley Harden, Promotion Director.

Betty Johnson, Business Manager.

Gary Watkins, Facilities Director.

Highest 30 Sec. Rate: \$5000.

City of License: Anniston. **Station DMA:** Birmingham. **Rank:** 39.

Circulation © 2000 Nielsen. Coverage based on Nielsen study.

Grand Total	Cable TV Households	Non-cable TV Households	Total TV Households
Estimated Station Totals*	378,100	159,520	537,620
Average Weekly Circulation (2000)	133,113	36,109	169,222
Average Daily Circulation (2000)			86,370
Station DMA Total	Cable TV Households	Non-cable TV Households	Total TV Households
Estimated Station Totals*	362,540	147,960	510,500
Average Weekly Circulation (2000)	128,052	34,645	162,697
Average Daily Circulation (2000)			84,287
Other DMA Total	Cable TV Households	Non-cable TV Households	Total TV Households
Estimated Station Totals*	15,560	11,560	27,120
Average Weekly Circulation (2000)	5,061	1,465	6,525
Average Daily Circulation (2000)			2,083

* Estimated station totals are sums of the Nielsen TV and Cable TV household estimates for each county in which the station registers viewing of more than 5% as per the Nielsen Survey Methods.

Alabama—Bessemer

WDBB
Ch. 17

Network Service: WBN.

Licensee: WDBB-TV Inc., Box 2490, Tuscaloosa, AL 35403.

Studio: 2110 McFarland Blvd. E, Suite A, Tuscaloosa, AL 35404.

Mailing Address: Box 2490, Tuscaloosa, AL 35403.

Phone: 205-366-0300. **Fax:** 205-345-1173.

Technical Facilities: Channel No. 17 (488-494 MHz). Authorized power: 814-kw max. visual, 81.3-kw aural. Antenna: 871-ft. above av. terrain, 670-ft. above ground, 1113-ft. above sea level.

Latitude 33° 03' 15"
Longitude 87° 32' 57"

Holds CP for change to 3720-kw max. visual, 2215-ft. above av. terrain, 1969-ft. above ground, 2641-ft. above sea level, lat. 33° 28' 51", long. 87° 24' 03", transmitter to Bauhn's antenna farm, 5-mi. E of Windham Springs. BPCT-951013KG.

Transmitter: 1.8-mi. E of Rte. 69, 6.1-mi. NE of Moundville.

Digital Facilities: Channel No. 18 (494-500 MHz). Power: 1000-kw max. visual. Antenna: 2215-ft. above av. terrain, 1966-ft. above ground.

Latitude 33° 28' 51"
Longitude 87° 24' 03"

FCC Digital File Number: BPCDT-19991101AEA (pending).

Note: Latitude and longitude coordinates shown are based on the North American Datum of 1927 (NAD 27) as currently required by the Mass Media Bureau of the FCC.

Satellite Earth Stations: Drake, C-band; Drake, Ku-band; Wegener, C-band; Drake receivers.

News Services: AP, CNN Newsource, Fox NewsEdge, Sports News Satellite.

LMA: Local marketing agreement with WTTO (W), Birmingham.

Ownership: WDBB-TV Inc.

Began Operation: October 8, 1984. Originally licensed to Tuscaloosa.

Represented (legal): Fletcher, Heald & Hildreth PLC.

Represented (engineering): Mullaney Engineering Inc.

Personnel:

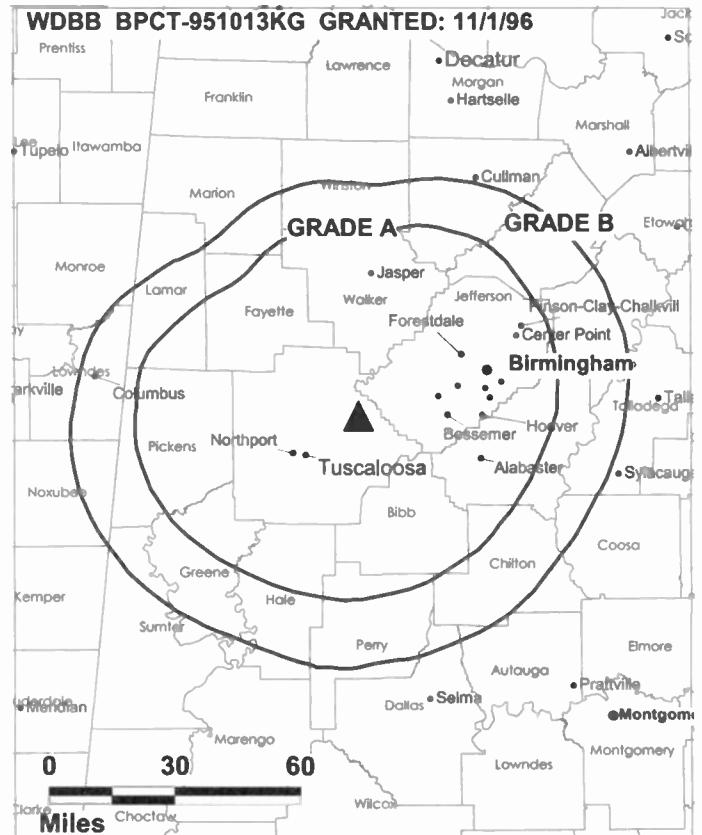
Stephen Mann, General Manager.

Robert Cleary, General Sales Manager.

Jim Kell, Local Sales Manager.

John Batson, Chief Engineer.

Dawn Walker, Program & Promotion Director.



© 2001 Warren Communications News

Phillip Shiver, Business Manager.

Scott Spence, Production Manager.

Highest 30 Sec. Rate: \$400.

City of License: Bessemer. **Station DMA:** Birmingham. **Rank:** 39.

Circulation © 2000 Nielsen. Coverage based on Nielsen study.

Grand Total	Cable TV Households	Non-cable TV Households	Total TV Households
Estimated Station Totals*	71,360	25,460	96,820
Average Weekly Circulation (2000)	13,393	4,829	18,222
Average Daily Circulation (2000)			6,727
Station DMA Total	Cable TV Households	Non-cable TV Households	Total TV Households
Estimated Station Totals*	58,650	21,180	79,830
Average Weekly Circulation (2000)	9,554	4,500	14,053
Average Daily Circulation (2000)			5,664
Other DMA Total	Cable TV Households	Non-cable TV Households	Total TV Households
Estimated Station Totals*	12,710	4,280	16,990
Average Weekly Circulation (2000)	3,839	330	4,169
Average Daily Circulation (2000)			1,063

*Estimated station totals are sums of the Nielsen TV and Cable TV household estimates for each county in which the station registers viewing of more than 5% as per the Nielsen Survey Methods.

Alabama—Birmingham

WABM
Ch. 68

Network Service: UPN.

Licensee: Birmingham (WABM-TV) Licensee Inc., 3474 William Penn Hwy., Pittsburgh, PA 15235.

Studio: 517 Beacon Pkwy. W, Birmingham, AL 35209.

Phone: 205-290-6800. **Fax:** 205-945-8895.

Technical Facilities: Channel No. 68 (794-800 MHz). Authorized power: 1442-kw max. visual, 144-kw max. aural. Antenna: 1029-ft. above av. terrain, 809-ft. above ground, 1749-ft. above sea level.

Latitude 33° 27' 37"
Longitude 86° 51' 07"

Holds CP for change to 5000-kw max. visual, 1030-ft. above av. terrain, 685-ft. above ground, 1625-ft. above sea level, transmitter to 1631 Spaulding Ishkooda Rd. BPCCT-950630KF.

Transmitter: S of 16th Way on Spaulding Ishkooda Rd., S of Birmingham.

Digital Facilities: Channel No. 36 (602-608 MHz). Power: 950-kw max. visual. Antenna: 1342-ft. above av. terrain, 1020-ft. above ground.

Latitude 33° 29' 04"
Longitude 86° 48' 25"

FCC Digital File Number: BPCDT-19991029AGR (pending).

Note: Latitude and longitude coordinates shown are based on the North American Datum of 1927 (NAD 27) as currently required by the Mass Media Bureau of the FCC.

LMA: Local marketing agreement with WTTO (W), Birmingham.

Ownership: Glencaim Ltd. Broadcast Properties (Group Owner).

Began Operation: January 31, 1986. Sale to present owner by Development Specialists Inc. (bankruptcy trustee for Krypton Broadcasting Corp.) approved by FCC May 15, 1995. Sale to Krypton Broadcasting Corp. by Celtic Media Inc. approved by FCC November 26, 1990. Sale by M. Scott McClure, Arthur E. Malone, et al., to H. Jack Mizell approved by FCC June 15, 1987, but was not consummated.

Personnel:

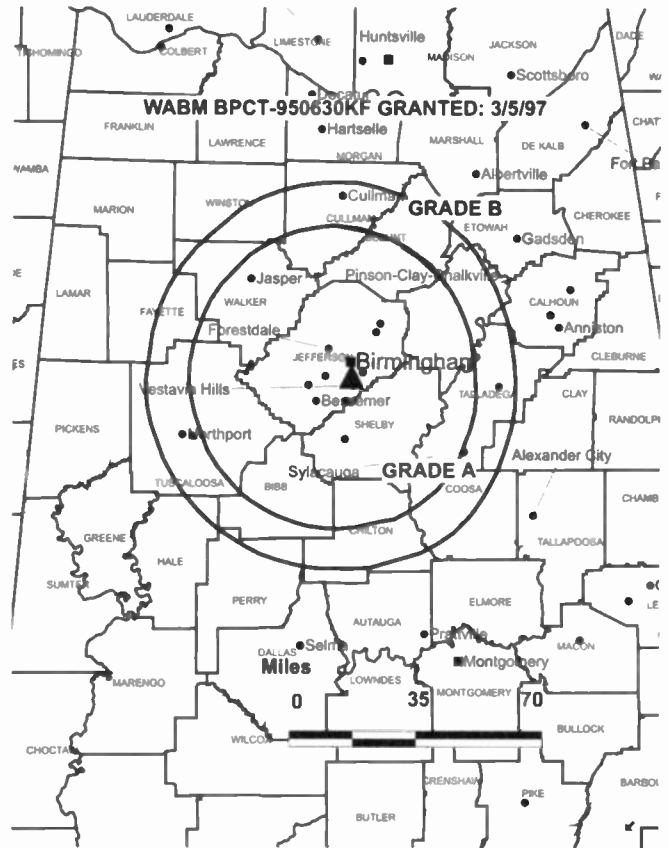
Stephen Mann, General Manager.

Scott Campbell, General Sales Manager.

John Batson, Chief Engineer.

Lucrecia Rubio, Program Director.

Karen Cole, Promotion Director.



© 2001 Warren Communications News

Mark Jerald, Production Manager.

Phillip Shiver, Business Manager.

Highest 30 Sec. Rate: \$250.

City of License: Birmingham. Station DMA: Birmingham. Rank: 39.

Circulation © 2000 Nielsen. Coverage based on Nielsen study.

Grand Total	Cable TV Households	Non-cable TV Households	Total TV Households
Estimated Station Totals*	430,050	157,410	587,460
Average Weekly Circulation (2000)	134,980	32,236	167,216
Average Daily Circulation (2000)			59,785
Station DMA Total	Cable TV Households	Non-cable TV Households	Total TV Households
Estimated Station Totals*	430,050	157,410	587,460
Average Weekly Circulation (2000)	134,980	32,236	167,216
Average Daily Circulation (2000)			59,785

* Estimated station totals are sums of the Nielsen TV and Cable TV household estimates for each county in which the station registers viewing of more than 5% as per the Nielsen Survey Methods.

Alabama—Birmingham

WBRC Ch. 6

Network Service: FOX.

Licensee: WBRC License, Box 6, Birmingham, AL 35201.

Studio: 1720 Valley View Dr., Birmingham, AL 35209.

Mailing Address: Box 6, Birmingham, AL 35201.

Phone: 205-322-6666. **Fax:** 205-583-4386.

E-mail: wbrctv@traveller.com

Web Site: <http://www.wbrc.com>

Technical Facilities: Channel No. 6 (82-88 MHz). Authorized power: 100-kw visual, 10-kw aural. Antenna: 1378-ft. above av. terrain, 1010-ft. above ground, 2018-ft. above sea level.

Latitude	33°	29'	19"
Longitude	86°	47'	58"

Transmitter: Red Mountain.

Digital Facilities: Channel No. 50 (686-692 MHz). Power: 1000-kw max. visual. Antenna: 1224-ft. above av. terrain, 850-ft. above ground.

Latitude	33°	29'	19"
Longitude	86°	47'	58"

FCC Digital File Number: BPCDT-19991014ABM. Granted: November 30, 1999.

Note: Latitude and longitude coordinates shown are based on the North American Datum of 1927 (NAD 27) as currently required by the Mass Media Bureau of the FCC.

Multichannel TV Sound: Stereo only.

Satellite Earth Stations: Transmit/receive Vertex, 9-meter C-band; Vertex, 6-meter U-band; Vertex, 9-meter C-band; Harris receivers.

SNG Mobile Dish: Harris, 2.6-meter Ku-band.

News Services: AP, UPI.

Ownership: Fox Television Stations Inc. (Group Owner).

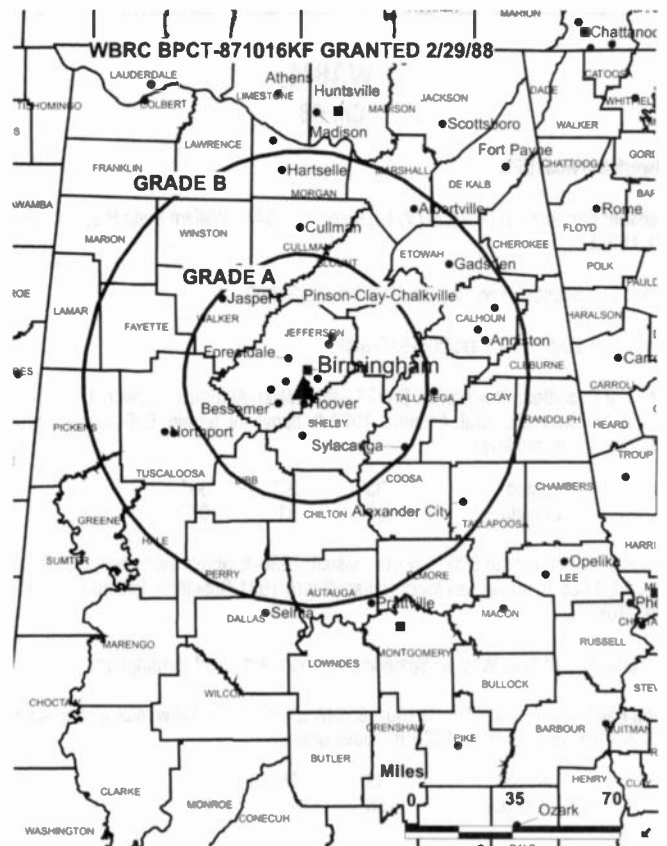
Began Operation: July 1, 1949. Storer acquired stations from Mrs. Eloise Hanna in May 1953 (Television Digest, Vol. 9:13, 21). Sale to Taft Television & Radio Co. Inc. by Storer Broadcasting Co. approved May 8, 1957 (Vol. 13:13, 14, 19). Sale to Great American Broadcasting (Citicasters) approved by FCC October 3, 1987. Sale to New World Communications Group approved by FCC July 15, 1994 (Vol. 34:19, 38, 42). Transfer of control to present owner approved by FCC June 7, 1995 (Vol. 35:31).

Represented (sales): Fox Television Sales.

Represented (engineering): Cohen, Dippell & Everist PC.

Personnel:

- Dennis Leonard, Vice President & General Manager.
- Chuck Gordon, Vice President & General Sales Manager.
- Rick Snyder, Vice President, Creative Services.
- Jerry Thorn, Vice President, Engineering.
- Tom Garner, Vice President, Finance.



© 2001 Warren Communications News

Dale Stafford, Local Sales Manager.

Karen Braxton, National Sales Manager.

Judy Horton, Human Resources.

Carol Sprouse, Traffic Director.

Rates: On request.

City of License: Birmingham. **Station DMA:** Birmingham. **Rank:** 39.

Circulation © 2000 Nielsen. Coverage based on Nielsen study.

Grand Total	Cable TV Households	Non-cable TV Households	Total TV Households
Estimated Station Totals*	609,720	236,070	845,790
Average Weekly Circulation (2000)	400,550	131,102	531,652
Average Daily Circulation (2000)			284,980
Station DMA Total	Cable TV Households	Non-cable TV Households	Total TV Households
Estimated Station Totals*	461,500	193,620	655,120
Average Weekly Circulation (2000)	359,115	124,969	484,084
Average Daily Circulation (2000)			267,506
Other DMA Total	Cable TV Households	Non-cable TV Households	Total TV Households
Estimated Station Totals*	148,220	42,450	190,670
Average Weekly Circulation (2000)	41,434	6,133	47,568
Average Daily Circulation (2000)			17,474

*Estimated station totals are sums of the Nielsen TV and Cable TV household estimates for each county in which the station registers viewing of more than 5% as per the Nielsen Survey Methods.

Alabama—Birmingham

WIAT
Ch. 42

Network Service: CBS.

Licensee: MG Broadcasting of Birmingham Holdings LLC, 2075 Golden Crest Dr., Box 59496, Birmingham, AL 35209.

Studio: 2075 Golden Crest Dr., Box 59496, Birmingham, AL 35209.

Phone: 205-322-4200. **Fax:** 205-320-2713.

Web Site: <http://www.wiat.com>

Technical Facilities: Channel No. 42 (638-644 MHz). Authorized power: 5000-kw max. & 1633-kw horizontal visual, 216.3-kw max. & 163.3-kw horizontal aural. Antenna: 1414-ft. above av. terrain, 1134-ft. above ground, 2049-ft. above sea level.

Latitude 33° 29' 02"
Longitude 86° 48' 21"

Transmitter: 700-ft. NNW of intersection of Valley Ave. & Valley View Dr.

FCC Proposed Digital Channel Number: Ch. 30.

Note: Latitude and longitude coordinates shown are based on the North American Datum of 1927 (NAD 27) as currently required by the Mass Media Bureau of the FCC.

Multichannel TV Sound: Stereo only.

Satellite Earth Stations: Scientific-Atlanta, 4.6-meter C-band; Scientific-Atlanta, 5-meter C-band; Scientific-Atlanta, 7-meter C-band; Standard Communications, 4.6-meter Ku-band; M/A-Com, Scientific-Atlanta receivers.

News Services: AP, CBS Newspath, CNN Newsource.

Ownership: Media General Inc. (Group Owner).

Began Operation: October 17, 1965. Sale to Park Communications by Southern Broadcasting Co., William Dubois, et al., approved by FCC June 1973. Sale to Park Acquisition Inc. approved March 27, 1995 (*Television Digest*, Vol. 34:44). Sale to present owner by Park Aquisitions Inc. approved by FCC November 22, 1996 (Vol. 36:31).

Represented (sales): Blair Television.

Represented (engineering): David Steel & Associates Inc.

Personnel:

Eric S. Land, President & General Manager.

J. D. Huey, General Sales Manager.

Susan Kelly, Local Sales Manager.

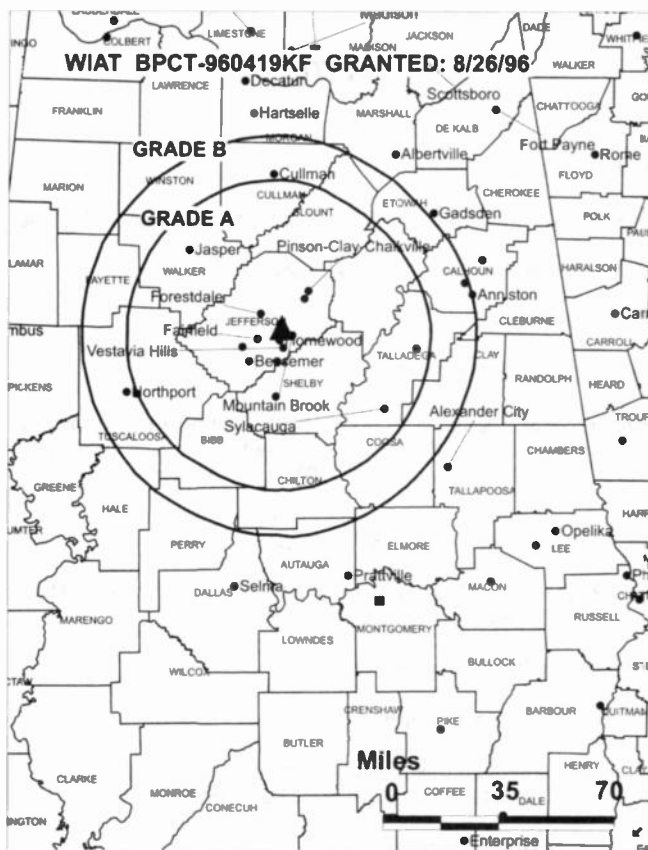
P. Douglas Wilson, National Sales Manager.

Peggy Johnson, News Director.

Cil Frazier, Marketing Director.

Gus Mithoff, Business Manager.

Phil Smith, Operations Manager.



© 2001 Warren Communications News

Fred Vinson, Chief Engineer.

Renee O'Neil, Traffic Manager.

Highest 30 Sec. Rate: \$6500.

City of License: Birmingham. **Station DMA:** Birmingham. **Rank:** 39.

Circulation © 2000 Nielsen. Coverage based on Nielsen study.

Grand Total	Cable TV Households	Non-cable TV Households	Total TV Households
Estimated Station Totals*	494,830	204,450	699,280
Average Weekly Circulation (2000)	307,831	84,876	392,708
Average Daily Circulation (2000)			175,709
Station DMA Total	Cable TV Households	Non-cable TV Households	Total TV Households
Estimated Station Totals*	459,890	189,720	649,610
Average Weekly Circulation (2000)	302,985	83,463	386,448
Average Daily Circulation (2000)			174,191
Other DMA Total	Cable TV Households	Non-cable TV Households	Total TV Households
Estimated Station Totals*	34,940	14,730	49,670
Average Weekly Circulation (2000)	4,846	1,413	6,259
Average Daily Circulation (2000)			1,518

* Estimated station totals are sums of the Nielsen TV and Cable TV household estimates for each county in which the station registers viewing of more than 5% as per the Nielsen Survey Methods.

Alabama—Birmingham

WTTO
Ch. 21

Network Service: WBN.

Licensee: WTTO Licensee LLC, 10706 Beaver Dam Rd., Cockeysville, MD 21030.

Studio: 651 Beacon Pkwy., Birmingham, AL 35209.

Mailing Address: Box 832100, Birmingham, AL 35283.

Phone: 205-943-2168. **Fax:** 205-290-2114.

Technical Facilities: Channel No. 21 (512-518 MHz). Authorized power: 1050-kw max. & 794-kw horizontal visual, 105-kw max. & 79.4-kw horizontal aural. Antenna: 1340-ft. above av. terrain, 1058-ft. above ground, 2008-ft. above sea level.

Latitude 33° 29' 04"
Longitude 86° 48' 25"

Holds CP for change to 5000-kw max. visual, 1342-ft. above av. terrain, 1024-ft. above ground, 1972-ft. above sea level. BPC-950629KO.

Transmitter: Atop Red Mountain, Birmingham.

FCC Proposed Digital Channel Number: Ch. 28.

Note: Latitude and longitude coordinates shown are based on the North American Datum of 1927 (NAD 27) as currently required by the Mass Media Bureau of the FCC.

Multichannel TV Sound: Stereo only.

Satellite Earth Stations: Anixter-Mark, 5-meter C-band; 2 Comtech, 5-meter C-band; 2 RCA, 4.5-meter Ku-band; M/A-Com, Pinzone, Scientific-Atlanta receivers.

LMA: Local marketing agreement with WDBB (W), Bessemer; WABM (U), Birmingham.

Ownership: Sinclair Broadcast Group Inc. (Group Owner).

Began Operation: April 21, 1982. Sale to present owner by ABRY Communications approved by FCC May 20, 1994. Sale to ABRY Communications by HR Broadcasting Corp. approved by FCC October 19, 1990 (Television Digest, Vol. 30:24). Sale to HR Broadcasting by B. Lasky approved by FCC July 14, 1986. Sale of 50.2% to Byron Lasky, 49.8% owner, by William A. & George K. Chapman approved by FCC July 8, 1983.

Represented (sales): Harrington, Righter & Parsons Inc.

Represented (legal): Shaw Pittman.

Represented (engineering): du Treil, Lundin & Rackley Inc.

Personnel:

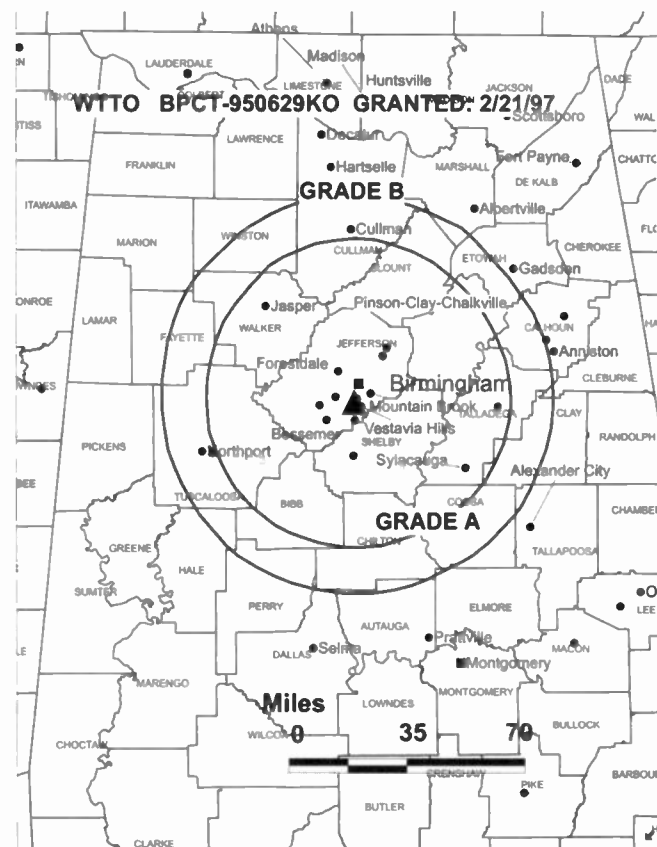
Stephen Mann, General Manager.

Sandy Stewart, General Sales Manager.

John Batson, Chief Engineer.

Lucrecia Rubio, Program Director.

Karen Cole, Promotions Director.



© 2001 Warren Communications News

Chris Hummel, Business Manager.

Mark Jerald, Production Manager.

Highest 30 Sec. Rate: \$2000.

City of License: Birmingham. **Station DMA:** Birmingham. **Rank:** 39.

Circulation © 2000 Nielsen. Coverage based on Nielsen study.

Grand Total	Cable TV Households	Non-cable TV Households	Total TV Households
Estimated Station Totals*	472,060	188,750	660,810
Average Weekly Circulation (2000)	239,039	76,700	315,739
Average Daily Circulation (2000)			127,474
Station DMA Total	Cable TV Households	Non-cable TV Households	Total TV Households
Estimated Station Totals*	453,880	184,210	638,090
Average Weekly Circulation (2000)	232,978	76,043	309,021
Average Daily Circulation (2000)			125,806
Other DMA Total	Cable TV Households	Non-cable TV Households	Total TV Households
Estimated Station Totals*	18,180	4,540	22,720
Average Weekly Circulation (2000)	6,061	657	6,718
Average Daily Circulation (2000)			1,668

*Estimated station totals are sums of the Nielsen TV and Cable TV household estimates for each county in which the station registers viewing of more than 5% as per the Nielsen Survey Methods.

Alabama—Birmingham

WVTM-TV Ch. 13

Network Service: NBC.

Licensee: Birmingham Broadcasting Inc., 30 Rockefeller Plaza, Room 1022, New York, NY 10112.

Studio: 1732 Valley View Dr., Birmingham, AL 35209.

Phone: 205-933-1313. **Fax:** 205-933-1954.

E-mail: genmgr@nbc.com

Web Site: <http://www.nbc13.com>

Technical Facilities: Channel No. 13 (210-216 MHz). Authorized power: 275-kw visual, 40.7-kw aural. Antenna: Circularly polarized, 1340-ft. above av. terrain, 1074-ft. above ground, 2049-ft. above sea level.

Latitude 33° 29' 25.50"
Longitude 86° 47' 48.00"

Transmitter: Atop Red Mountain.

FCC Proposed Digital Channel Number: Ch. 52.

Note: Latitude and longitude coordinates shown are based on the North American Datum of 1927 (NAD 27) as currently required by the Mass Media Bureau of the FCC.

Multichannel TV Sound: Stereo only.

Satellite Earth Stations: Transmit/receive Harris, 3.9-meter Ku-band; Harris, 9-meter Ku-band; Mark V, 5-meter C-band; Vertex, 4.6-meter Ku-band; Harris, M/A-Com, Standard Communications receivers.

SNG Mobile Dish: Vertex, 2.3-meter Ku-band.

News Services: AP, CNN Newsource, UPI, Weatherscan.

Ownership: National Broadcasting Co. (Group Owner).

Began Operation: May 29, 1949. Sold to The Birmingham News Co. approved by FCC July 1953 (*Television Digest*, Vol. 9:15, 24). Transfer of stations to Samuel I. Newhouse interests approved by FCC January 25, 1956 (Vol. 11:49; 12:4). Sale to Times Mirror Co. approved by FCC March 27, 1980. Sale to Argyle Television Holding approved by FCC May 13, 1993 (Vol. 33:13, 14). Sale to New World Communications Group by Argyle Television Holding approved by FCC March 31, 1995. Sale to present owner by New World Communications Group approved by FCC July 26, 1996 (Vol 36:22).

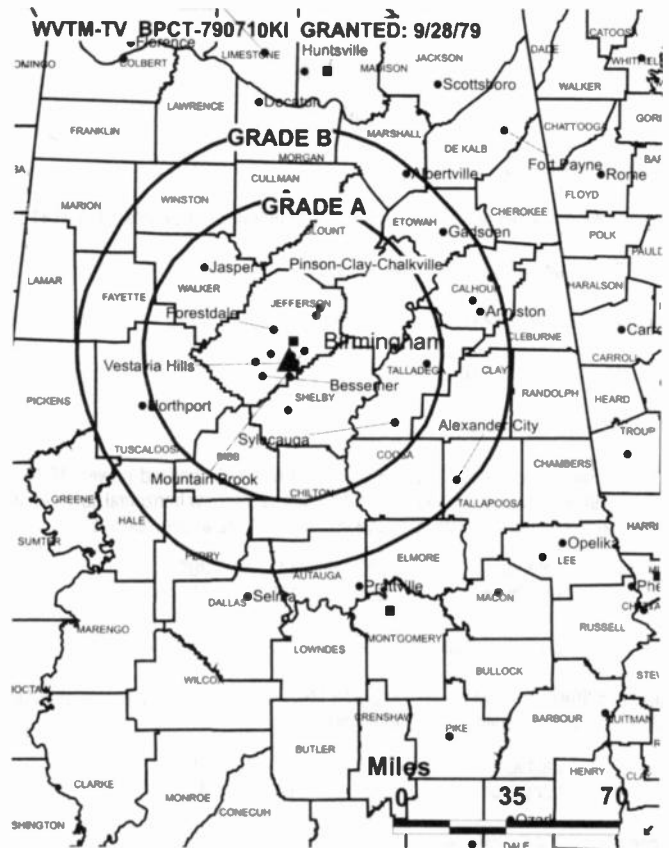
Personnel:

Gary Stokes, President & General Manager.

Tommy De Ramus, National Sales Manager.

Ed Mathis, Engineering Director.

Scott Etheridge, Business Manager.



Rates: On request.

City of License: Birmingham. **Station DMA:** Birmingham. **Rank:** 39.

Circulation © 2000 Nielsen. Coverage based on Nielsen study.

Grand Total	Cable TV Households	Non-cable TV Households	Total TV Households
Estimated Station Totals*	525,540	241,900	767,440
Average Weekly Circulation (2000)	342,891	116,291	459,182
Average Daily Circulation (2000)			237,341
Station DMA Total	Cable TV Households	Non-cable TV Households	Total TV Households
Estimated Station Totals*	461,500	193,620	655,120
Average Weekly Circulation (2000)	324,161	108,862	433,023
Average Daily Circulation (2000)			227,919
Other DMA Total	Cable TV Households	Non-cable TV Households	Total TV Households
Estimated Station Totals*	64,040	48,280	112,320
Average Weekly Circulation (2000)	18,730	7,429	26,159
Average Daily Circulation (2000)			9,422

*Estimated station totals are sums of the Nielsen TV and Cable TV household estimates for each county in which the station registers viewing of more than 5% as per the Nielsen Survey Methods.

Alabama—Dothan

WDHN
Ch. 18

Network Service: ABC.

Licensee: Morris Network of Alabama Inc., 27 Abercom St., Savannah, GA 31412.

Studio: 5274 State Hwy. 52 E, Webb, AL 36376.

Mailing Address: Box 6237, Dothan, AL 36302.

Phone: 334-793-1818. **Fax:** 334-793-2623.

E-mail: wdhn@aol.com

Technical Facilities: Channel No. 18 (494-500 MHz). Authorized power: 1080.4-kw max. & 398-kw horizontal visual, 162.6-kw max. & 39.8-kw horizontal aural. Antenna: 730-ft. above av. terrain, 796-ft. above ground, 1049-ft. above sea level.

Latitude 31° 14' 30"
Longitude 85° 18' 48"

Transmitter: 1.8-mi. E of Dothan on Rte. 52.

Digital Facilities: Channel No. 21 (512-518 MHz). Power: 59-kw max. visual. Antenna: 659-ft. above av. terrain, 670-ft. above ground.

Latitude 31° 14' 25"
Longitude 85° 18' 43"

Transmitter: 5274 E. State Hwy. 52.

FCC Digital File Number: BPCDT-19990924AAN. Granted: November 30, 1999.

Note: Latitude and longitude coordinates shown are based on the North American Datum of 1927 (NAD 27) as currently required by the Mass Media Bureau of the FCC.

Satellite Earth Stations: Andrew, 4.5-meter C-band; ChannelMaster, 3-meter C-band; Continental, 4.5-meter C-band; Vertex, 4.5-meter Ku-band; Winegard, 3-meter C-band; Avantek, DX Antenna, M/A-Com receivers.

News Services: ABC News One, AP.

Ownership: Morris Network Inc. (Group Owner).

Began Operation: August 7, 1970. Sale to present owner by Hi Ho Television approved by FCC July 18, 1986. Sale to Hi Ho Television by Betts Slingluff Jr., et al., approved by FCC June 26, 1979.

Represented (sales): Katz Continental Television.

Represented (legal): Fletcher, Heald & Hildreth PLC.

Represented (engineering): du Treil, Lundin & Rackley Inc.

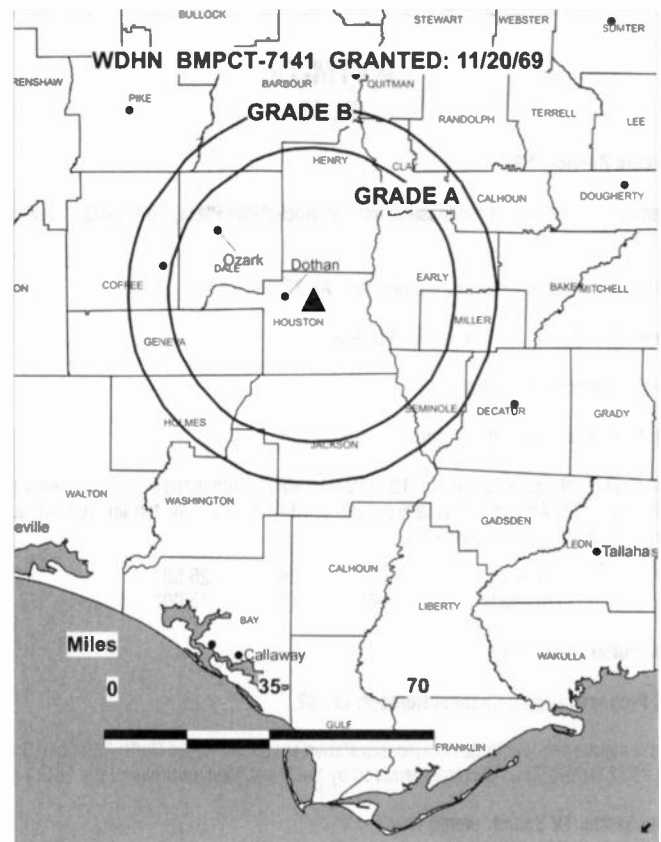
Personnel:

Tom Wall, General Manager.

Janie Bush-Hinson, General Sales Manager.

Glenda Powers, National Sales Coordinator.

Neal Riddle, Chief Engineer.



© 2001 Warren Communications News

Andrew Findley, News Director.

Earl Tyson, Production Manager.

David Williams, Business Manager.

Highest 30 Sec. Rate: \$900.

City of License: Dothan. **Station DMA:** Dothan. **Rank:** 172.

Circulation © 2000 Nielsen. Coverage based on Nielsen study.

Grand Total	Cable TV Households	Non-cable TV Households	Total TV Households
Estimated Station Totals*	68,920	42,560	111,480
Average Weekly Circulation (2000)	42,100	10,195	52,296
Average Daily Circulation (2000)			22,749
Station DMA Total	Cable TV Households	Non-cable TV Households	Total TV Households
Estimated Station Totals*	61,720	29,600	91,320
Average Weekly Circulation (2000)	41,088	9,048	50,136
Average Daily Circulation (2000)			22,211
Other DMA Total	Cable TV Households	Non-cable TV Households	Total TV Households
Estimated Station Totals*	7,200	12,960	20,160
Average Weekly Circulation (2000)	1,012	1,148	2,160
Average Daily Circulation (2000)			538

*Estimated station totals are sums of the Nielsen TV and Cable TV household estimates for each county in which the station registers viewing of more than 5% as per the Nielsen Survey Methods.

Alabama—Dothan

WTVY
Ch. 4

Network Service: CBS.

Licensee: Benedek License Corp., 308 W. State St., Suite 210, Rockford, IL 61101.

Studio: 285 N. Foster St., Dothan, AL 36301.

Phone: 334-792-3195. **Fax:** 334-793-3195.

E-mail: jblackwell@wtvynews4.com

Web Site: http://www.wtvynews4.com

Technical Facilities: Channel No. 4 (66-72 MHz). Authorized power: 100-kw visual, 18.2-kw aural. Antenna: 1880-ft. above av. terrain, 1909-ft. above ground, 2049-ft. above sea level.

Latitude 30° 55' 10.12"
Longitude 85° 44' 27.90"

Transmitter: W of Rte. 177, 2-mi. S of Miller Crossroads, FL.

Digital Facilities: Channel No. 36 (602-608 MHz). Power: 995-kw max. visual. Antenna: 1880-ft. above av. terrain, 1870-ft. above ground.

Latitude 30° 55' 10"
Longitude 85° 44' 28"

FCC Digital File Number: BPCDT-19991029ADN (pending).

Note: Latitude and longitude coordinates shown are based on the North American Datum of 1927 (NAD 27) as currently required by the Mass Media Bureau of the FCC.

Satellite Earth Stations: Scientific-Atlanta, 4.6-meter C-band; Scientific-Atlanta, 7-meter C-band; Scientific-Atlanta receivers.

News Services: AP, CBS Newspath, CNN.

Ownership: Benedek Broadcasting Co. LLC (Group Owner).

Began Operation: February 12, 1955. Sale to present owner by Dothan Holdings Inc. approved by FCC in 1995. Sale to Dothan Holdings Inc. by WTVY Inc. (Charles Woods) approved by FCC March 16, 1993.

Represented (sales): Petry Television Inc.

Represented (legal): Covington & Burling.

Personnel:

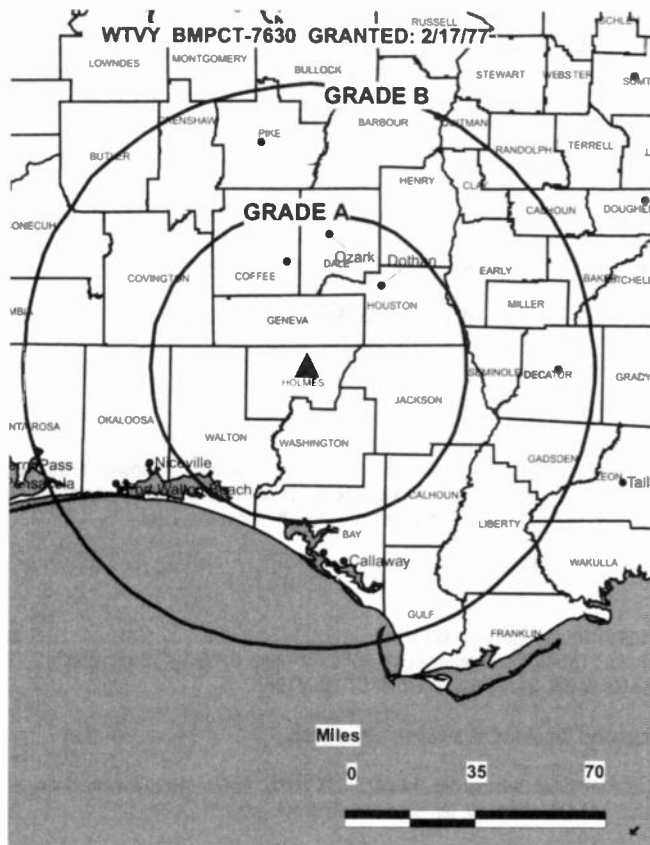
Pat Dalbey, Vice President & General Manager.

Richard Morgan, General Sales Manager.

Millicent Smith, National Sales Manager.

Wade Thomaston, Chief Engineer.

Rita Faircloth, Business Manager.



© 2001 Warren Communications News

Highest 30 Sec. Rate: \$1950.

City of License: Dothan. **Station DMA:** Dothan. **Rank:** 172.

Circulation © 2000 Nielsen. Coverage based on Nielsen study.

Grand Total	Cable TV Households	Non-cable TV Households	Total TV Households
Estimated Station Totals*	238,600	106,600	345,200
Average Weekly Circulation (2000)	128,743	45,508	174,250
Average Daily Circulation (2000)			85,880
Station DMA Total	Cable TV Households	Non-cable TV Households	Total TV Households
Estimated Station Totals*	61,720	29,600	91,320
Average Weekly Circulation (2000)	51,310	17,065	68,374
Average Daily Circulation (2000)			42,898
Other DMA Total	Cable TV Households	Non-cable TV Households	Total TV Households
Estimated Station Totals*	176,880	77,000	253,880
Average Weekly Circulation (2000)	77,433	28,443	105,876
Average Daily Circulation (2000)			42,982

*Estimated station totals are sums of the Nielsen TV and Cable TV household estimates for each county in which the station registers viewing of more than 5% as per the Nielsen Survey Methods.

Alabama—Florence

WHDF
Ch. 15

Network Service: NBC.

Licensee: Valley Television LLC, 200 Galleria Pkwy., Suite 1740, Atlanta, GA 30339.

Studio: 840 Cypress Mill Rd., Florence, AL 35630.

Phones: 256-767-1515; 800-787-1505. **Fax:** 256-764-7750.

E-mail: wowl@traveller.com

Web Site: http://www.wowl.com

Technical Facilities: Channel No. 15 (476-482 MHz). Authorized power: 1700-kw max. & 851-kw horizontal visual, 400-kw max. & 170-kw horizontal aural. Antenna: 730-ft. above av. terrain, 530-ft. above ground, 1486-ft. above sea level.

Latitude 34° 35' 01"
Longitude 87° 47' 14"

Holds CP for change to 2500-kw max. visual, 1414-ft. above av. terrain, 1316-ft. above ground, 2156-ft. above sea level, lat. 35° 0' 10", long. 87° 8' 10", transmitter to 3.72-mi. S of Minor Hill, Giles County, TN. BPCT-980410KH.

Transmitter: Crooked Oak Mountain, Tusculmbia.

Digital Facilities: Channel No. 14 (470-476 MHz). Power: 1000-kw max. visual. Antenna: 1414-ft. above av. terrain, 1316-ft. above ground.

Latitude 35° 00' 10"
Longitude 87° 08' 10"

FCC Digital File Number: BPCDT-19991029ADV (pending).

Note: Latitude and longitude coordinates shown are based on the North American Datum of 1927 (NAD 27) as currently required by the Mass Media Bureau of the FCC.

Satellite Earth Stations: Transmit/receive Harris, 3-meter Ku-band; Harris, 10-meter C-band; Harris, 5-meter Ku-band; M/A-Com, 8-meter Ku-band; Harris receivers.

News Service: NBC News Channel.

Ownership: Valley Television LLC.

Began Operation: October 28, 1957. Sale to present owner from Muscle Shoals Inc. approved by FCC October 25, 1996. Bankruptcy Court approved reorganization of Florence TV LLC as Valley Television LLC 1999.

Represented (sales): Seltel Inc.

Personnel:

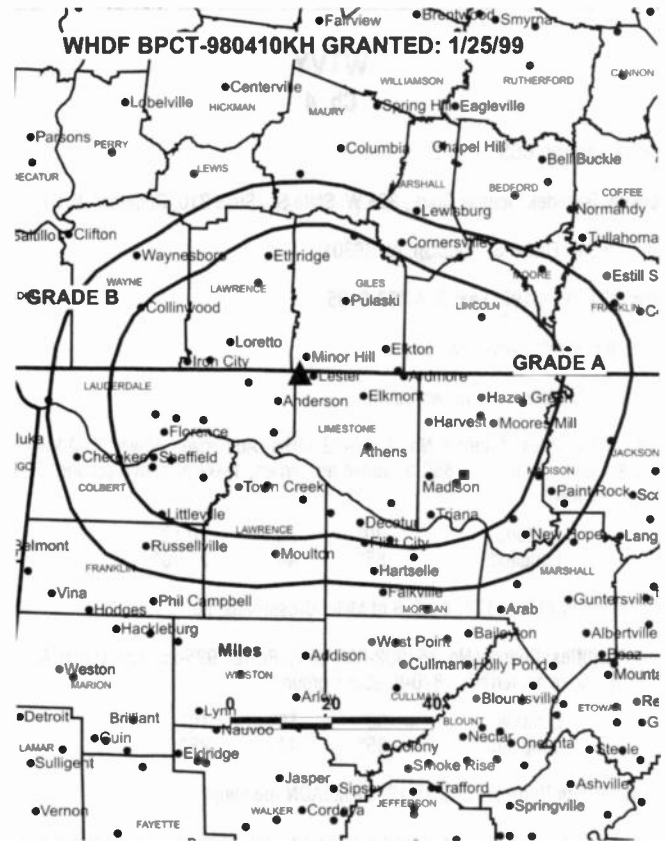
Gary D. Knella, Chief Executive Officer & General Manager.

Bruce Johnston, Local Sales Manager.

Kevin Hunsperger, News Director.

Bill Barnett, Promotion Director.

Carol Strength, Business Manager.



© 2001 Warren Communications News

David Yancey, Program Director & Production Manager.

Tim Rovers, Chief Engineer.

Highest 30 Sec. Rate: \$750.

City of License: Florence. **Station DMA:** Huntsville-Decatur-Florence. **Rank:** 82.

Circulation © 2000 Nielsen. Coverage based on Nielsen study.

Grand Total	Cable TV Households	Non-cable TV Households	Total TV Households
Estimated Station Totals*	61,870	42,830	104,700
Average Weekly Circulation (2000)	21,484	7,721	29,204
Average Daily Circulation (2000)			10,089
Station DMA Total	Cable TV Households	Non-cable TV Households	Total TV Households
Estimated Station Totals*	49,440	28,820	78,260
Average Weekly Circulation (2000)	17,269	5,797	23,066
Average Daily Circulation (2000)			8,105
Other DMA Total	Cable TV Households	Non-cable TV Households	Total TV Households
Estimated Station Totals*	12,430	14,010	26,440
Average Weekly Circulation (2000)	4,215	1,923	6,138
Average Daily Circulation (2000)			1,984

*Estimated station totals are sums of the Nielsen TV and Cable TV household estimates for each county in which the station registers viewing of more than 5% as per the Nielsen Survey Methods.

Alabama—Florence

WYLE
Ch. 26

Network Service: Independent.

Licensee: ETC Communications Inc., 4150 Underwood Mountain Rd., Tuscumbia, AL 35674.

Studio: 700 W. Montgomery Ave., Sheffield, AL 35660.

Mailing Address: Box 850, Sheffield, AL 35660.

Phone: 256-381-2600. **Fax:** 256-383-3157.

E-mail: karens@getaway.net

Technical Facilities: Channel No. 26 (542-548 MHz). Authorized power: 690-kw max. visual, 69-kw max. aural. Antenna: 756-ft. above av. terrain, 552-ft. above ground, 1482-ft. above sea level.

Latitude 34° 34' 38"
Longitude 87° 46' 57"

Transmitter: Underwood Mountain, Colbert County.

FCC Proposed Digital Channel Number: Ch. 20.

Note: Latitude and longitude coordinates shown are based on the North American Datum of 1927 (NAD 27) as currently required by the Mass Media Bureau of the FCC.

Satellite Earth Station: Comtech, 4.3-meter C-band.

Ownership: Les White.

Began Operation: April 19, 1986. Sale to present owner by Alabama Management Co. approved by FCC November 30, 1988.

Represented (legal): Gardner, Carton & Douglas.

Personnel:

Les White, President & General Manager.

Karen Sneed, Station Manager & News Director.

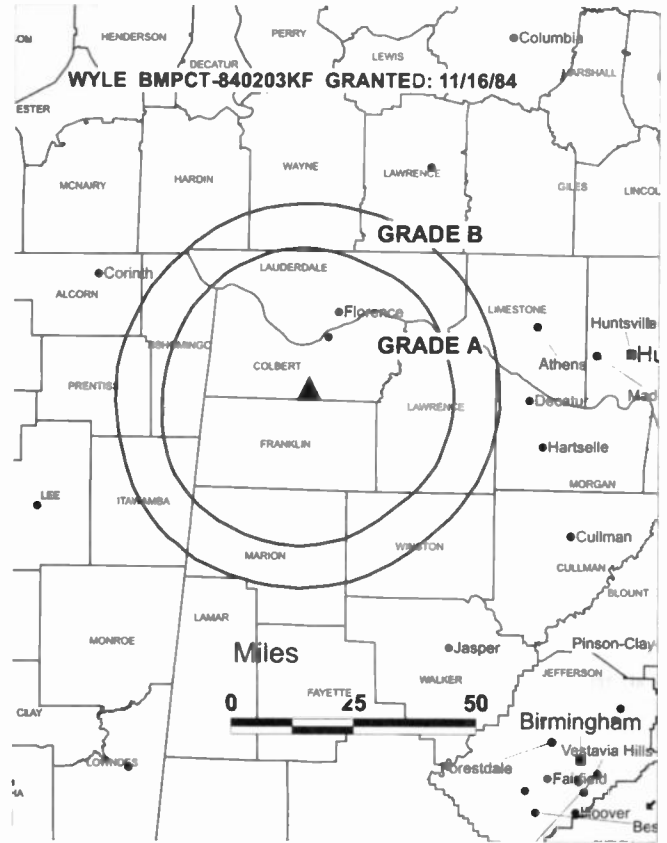
Nick Scott, General Sales Manager.

Frank Green, Local Sales Manager.

Tim Rovers, Engineering Director.

Chris Dean, Promotion Director.

George Wilson, Production Manager.



© 2001 Warren Communications News

Highest 30 Sec. Rate: \$85.

City of License: Florence. **Station DMA:** Huntsville-Decatur-Florence. **Rank:** 82.

Circulation © 2000 Nielsen. Coverage based on Nielsen study.

Grand Total	Cable	Non-cable	Total
	TV Households	TV Households	TV Households
Estimated Station Totals*	38,080	0	38,080
Average Weekly Circulation (2000)	2,680	0	2,680
Average Daily Circulation (2000)			511
Station OMA Total			
Station OMA Total	Cable	Non-cable	Total
	TV Households	TV Households	TV Households
Estimated Station Totals*	38,080	0	38,080
Average Weekly Circulation (2000)	2,680	0	2,680
Average Daily Circulation (2000)			511

* Estimated station totals are sums of the Nielsen TV and Cable TV household estimates for each county in which the station registers viewing of more than 5% as per the Nielsen Survey Methods.

Alabama—Gadsden

WPXH
Ch. 44

Network Service: PAX.

Licensee: Paxson Communications License Co. LLC, 601 Clearwater Park Rd., West Palm Beach, FL 33401.

Studio: 510 Chestnut St., Gadsden, AL 35901.

Mailing Address: 2085 Golden Crest Dr., Birmingham, AL 35209.

Phone: 205-870-4404. **Fax:** 205-870-0544.

Web Site: <http://www.paxtv.com>

Technical Facilities: Channel No. 44 (650-656 MHz). Authorized power: 5000-kw max. visual. Antenna: 1115-ft. above av. terrain, 1033-ft. above ground, 2024-ft. above sea level.

Latitude 33° 53' 27"
Longitude 86° 28' 13"

Transmitter: 2.6-mi. SE of Allgood, Blount County.

Digital Facilities: Channel No. 45 (656-662 MHz). Power: 225-kw max. visual. Antenna: 1063-ft. above av. terrain, 968-ft. above ground, 1972-ft. above sea level.

Latitude 33° 53' 27"
Longitude 86° 28' 13"

Transmitter: Approx 1-mi. at a bearing of 140° from the intersection of CH 1 & Boat Land Rd.

FCC Digital File Number: BPCDT-990402KG (pending).

Note: Latitude and longitude coordinates shown are based on the North American Datum of 1927 (NAD 27) as currently required by the Mass Media Bureau of the FCC.

Multichannel TV Sound: Stereo only.

Ownership: Paxson Communications Corp. (Group Owner).

Began Operation: April 25, 1986. Sale to present owner from Fant Broadcasting Co. LLC approved by FCC April 23, 1997 (*Television Digest*, Vol. 36:38).

Represented (legal): Fletcher, Heald & Hildreth PLC.

Represented (engineering): Bromo Communications Inc.

Personnel:

Robert Hill, Vice President.

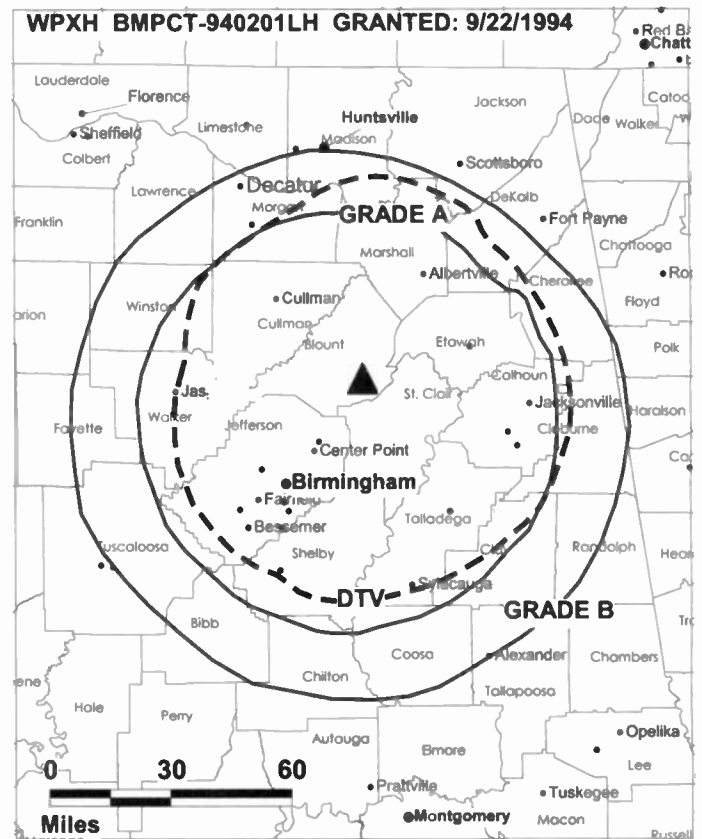
Jim Moss, General Manager.

Greg Brogden, General Sales Manager & Marketing Director.

Jimmy Chivers, Chief Engineer.

Deborah White, Program & Promotion Director.

Bobby Otwell, Production Manager.



Tommy Sanders, Business Manager.

Highest 30 Sec. Rate: \$400.

City of License: Gadsden. **Station DMA:** Birmingham. **Rank:** 39.

Circulation © 2000 Nielsen. Coverage based on Nielsen study.

Grand Total	Cable TV Households	Non-cable TV Households	Total TV Households
Estimated Station Totals*	453,740	143,750	597,490
Average Weekly Circulation (2000)	78,575	13,454	92,028
Average Daily Circulation (2000)			29,388
Station DMA Total	Cable TV Households	Non-cable TV Households	Total TV Households
Estimated Station Totals*	389,270	122,480	511,750
Average Weekly Circulation (2000)	70,767	10,219	80,986
Average Daily Circulation (2000)			25,920
Other DMA Total	Cable TV Households	Non-cable TV Households	Total TV Households
Estimated Station Totals*	64,470	21,270	85,740
Average Weekly Circulation (2000)	7,808	3,234	11,042
Average Daily Circulation (2000)			3,468

*Estimated station totals are sums of the Nielsen TV and Cable TV household estimates for each county in which the station registers viewing of more than 5% as per the Nielsen Survey Methods.

Alabama—Gadsden

WTJP
Ch. 60

Network Service: TBN.

Licensee: Trinity Christian Center of Santa Ana Inc., 2442 Michelle Dr., Tustin, CA 92780.

Studio: 313 Rosedale Ave., Gadsden, AL 35901.

Phone: 205-546-8860. **Fax:** 205-543-8623.

E-mail: info@wtjp-tv60

Technical Facilities: Channel No. 60 (542-548 MHz). Authorized power: 5000-kw max. visual, 500-kw max. aural. Antenna: 1139-ft. above av. terrain, 703-ft. above ground, 2023-ft. above sea level.

Latitude 33° 40' 53"
Longitude 86° 26' 55"

Transmitter: 3.9-mi. NE of Springville.

Digital Facilities: Channel No. 26 (482-488 MHz). Power: 150-kw max. visual. Antenna: 1033-ft. above av. terrain, 646-ft. above ground.

Latitude 33° 48' 53"
Longitude 86° 26' 55"

FCC Digital File Number: BPCDT-19991101AHS (pending).

Note: Latitude and longitude coordinates shown are based on the North American Datum of 1927 (NAD 27) as currently required by the Mass Media Bureau of the FCC.

Satellite Earth Station: Vertex, 6.1-meter C-band; Microdyne receivers.

Ownership: Trinity Broadcasting Network Inc. (Group Owner).

Began Operation: July 22, 1986. Sale to present owner by All American TV Inc. approved by FCC May 8, 2000.

Represented (sales): AAN Media Services.

Represented (engineering): Smith & Fisher.

Personnel:

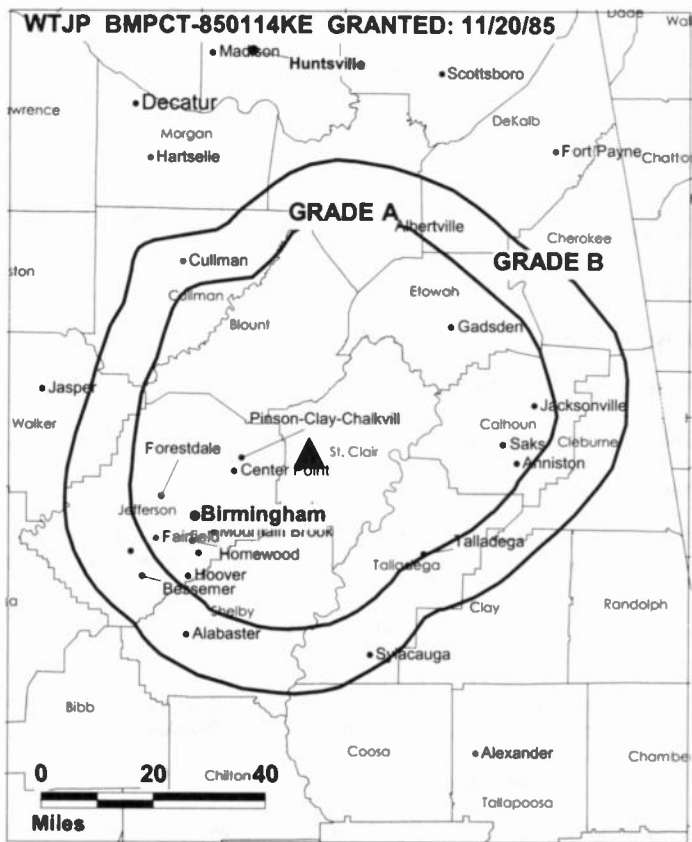
Gary Y. Hodges, General Manager.

Jo Ann Hodges, Program Director.

Curtiss Kemp, Chief Engineer.

Highest 30 Sec. Rate: \$65.

City of License: Gadsden. **Station OMA:** Birmingham. **Rank:** 39.



© 2001 Warren Communications News

Circulation © 2000 Nielsen. Coverage based on Nielsen study.

Grand Total	Cable TV Households	Non-cable TV Households	Total TV Households
Estimated Station Totals*	305,420	52,250	357,670
Average Weekly Circulation (2000)	20,524	4,539	25,062
Average Daily Circulation (2000)			7,170
Station DMA Total	Cable TV Households	Non-cable TV Households	Total TV Households
Estimated Station Totals*	282,090	43,410	325,500
Average Weekly Circulation (2000)	18,564	3,018	21,582
Average Daily Circulation (2000)			6,044
Other OMA Total	Cable TV Households	Non-cable TV Households	Total TV Households
Estimated Station Totals*	23,330	8,840	32,170
Average Weekly Circulation (2000)	1,960	1,520	3,480
Average Daily Circulation (2000)			1,126

*Estimated station totals are sums of the Nielsen TV and Cable TV household estimates for each county in which the station registers viewing of more than 5% as per the Nielsen Survey Methods.

Alabama—Huntsville-Decatur

WAAY-TV Ch. 31

Network Service: ABC.

Licensee: GOCOM of Huntsville License Sub LLC, 7621 Little Ave., Suite 506, Charlotte, NC 28226.

Studio: 1000 Monte Sano Blvd., Huntsville, AL 35801.

Mailing Address: Box 2555, Huntsville, AL 35804.

Phone: 256-533-3131. **Fax:** 256-533-6616.

E-mail: newsline@waaytv.com

Web Site: <http://www.waaytv.com/>

Technical Facilities: Channel No. 31 (572-578 MHz). Authorized power: 674.53-kw visual, 75.68-kw aural. Antenna: 1792-ft. above av. terrain, 999-ft. above ground, 2549-ft. above sea level.

Latitude 34° 44' 15"
Longitude 86° 31' 02"

Holds CP for change to 1772-ft. above av. terrain, 978-ft. above ground, 2516-ft. above sea level, lat. 34° 44' 12", long. 86° 31' 59". BPCT-19990928AAE.

Transmitter: 1000 Monte Sano Blvd., Huntsville.

Digital Facilities: Channel No. 32 (578-584 MHz). Power: 54.3-kw max. visual. Antenna: 1699-ft. above av. terrain, 906-ft. above ground.

Latitude 34° 44' 12"
Longitude 86° 31' 59"

FCC Digital File Number: BPCDT-19991101AGT (pending).

Note: Latitude and longitude coordinates shown are based on the North American Datum of 1927 (NAD 27) as currently required by the Mass Media Bureau of the FCC.

Multichannel TV Sound: Stereo and separate audio program.

Satellite Earth Stations: Andrew, 3-meter; Andrew, 7-meter; RCA, Ku-band; AvanteK, RCA receivers.

News Services: ABC NewsOne, AP, NIWS.

Ownership: GOCOM Holdings LLC (Group Owner).

Began Operation: August 1, 1959. Sale to Smith Broadcasting Inc. by P. T. Gunn, James R. Cleary & associates approved by FCC November 13, 1963 (*Television Digest*, Vol. 3:30). Sale to Grapevine Communications Inc. from Smith Broadcasting Inc. approved by FCC July 19, 1999. (Vol. 39:21). Merger with GOCOM Communications LLC approved by FCC November 1, 1999.

Represented (sales): Pety Television Inc.

Represented (legal): Cohn & Marks.

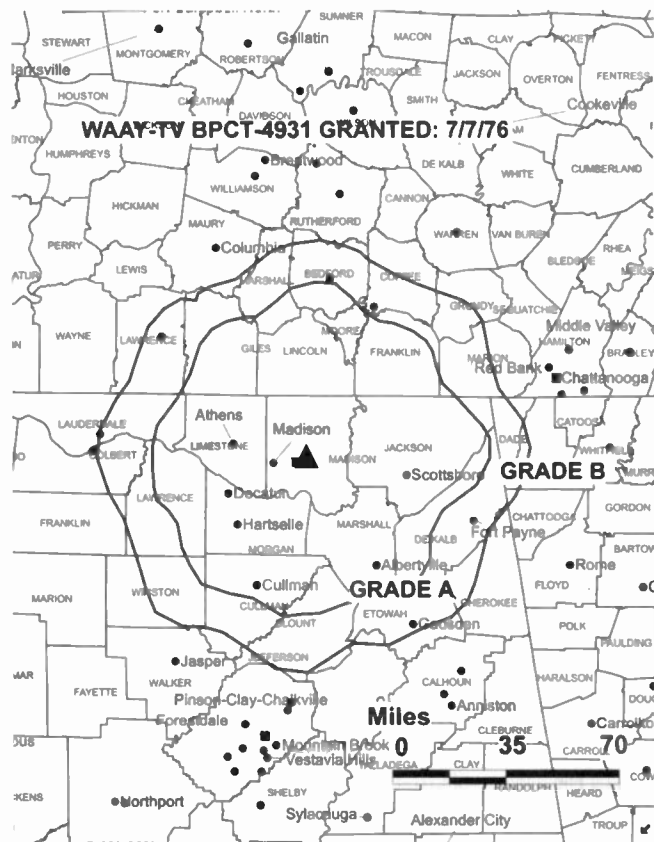
Represented (engineering): Carl T. Jones Corp.

Personnel:

M. D. Smith IV, President.

Redge Swing, General Sales Manager.

Ric Patterson, Local Sales Manager.



© 2001 Warren Communications News

Pat Spurrier, National Sales Manager & Controller.

Robert A. Gay, Chief Engineer.

Debi Benson, Program Director.

Al Carl, News Director.

Rob Boenau, Promotion & Marketing Director.

Rates: On request.

City of License: Huntsville. **Station DMA:** Huntsville-Decatur-Florence. **Rank:** 82.

Circulation © 2000 Nielsen. Coverage based on Nielsen study.

Grand Total	Cable TV Households	Non-cable TV Households	Total TV Households
Estimated Station Totals*	315,950	169,730	485,680
Average Weekly Circulation (2000)	182,400	72,100	254,500
Average Daily Circulation (2000)			122,804
Station DMA Total	Cable TV Households	Non-cable TV Households	Total TV Households
Estimated Station Totals*	234,770	107,690	342,460
Average Weekly Circulation (2000)	165,266	59,744	225,010
Average Daily Circulation (2000)			110,413
Other DMA Total	Cable TV Households	Non-cable TV Households	Total TV Households
Estimated Station Totals*	81,180	62,040	143,220
Average Weekly Circulation (2000)	17,134	12,356	29,491
Average Daily Circulation (2000)			12,391

* Estimated station totals are sums of the Nielsen TV and Cable TV household estimates for each county in which the station registers viewing of more than 5% as per the Nielsen Survey Methods.

Alabama—Huntsville-Decatur

WAFF
Ch. 48

Network Service: NBC.

Licensee: Raycom America Inc., 201 Monroe St., 20th Floor, RSA Tower, Montgomery, AL 36104.

Studio: 1414 N. Memorial Pkwy., Huntsville, AL 35801.

Mailing Address: Box 2116, Huntsville, AL 35804.

Phone: 256-533-4848. **Fax:** 256-539-5556.

Web Site: <http://www.waff.com>

Technical Facilities: Channel No. 48 (674-680 MHz). Authorized power: 1170-kw visual, 117-kw aural. Antenna: 1900-ft. above av. terrain, 1526-ft. above ground, 2678-ft. above sea level.

Latitude 34° 42' 39"
Longitude 86° 32' 07"

Transmitter: 5000 Governors Dr.

Digital Facilities: Channel No. 49 (76-82 MHz). Power: 50-kw max. visual. Antenna: 1873-ft. above av. terrain, 1465-ft. above ground.

Latitude 34° 42' 39"
Longitude 86° 32' 07"

FCC Digital File Number: BPCDT-19991028ADA. Granted: March 10, 2000.

Note: Latitude and longitude coordinates shown are based on the North American Datum of 1927 (NAD 27) as currently required by the Mass Media Bureau of the FCC.

Satellite Earth Stations: ADM, 6.1-meter C-band; Harris, 3-meter Ku-band; Harris, 8-meter Ku-band; M/A-Com, 3.7-meter C-band; Scientific-Atlanta, 4.5-meter Ku-band; Avcom, Harris, Kavouras, M/A-Com receivers.

News Service: AP.

Ownership: Raycom Media Inc. (Group Owner).

Began Operation: July 4, 1954. Sale to present owner by AFLAC Inc. approved by FCC March 21, 1997. Sale to AFLAC Inc. by International TV Corp. approved by FCC May 16, 1978. Sale to International TV Corp. by Frank Whisenant, et al., approved by FCC October 24, 1974.

Represented (sales): Harrington, Righter & Parsons Inc.

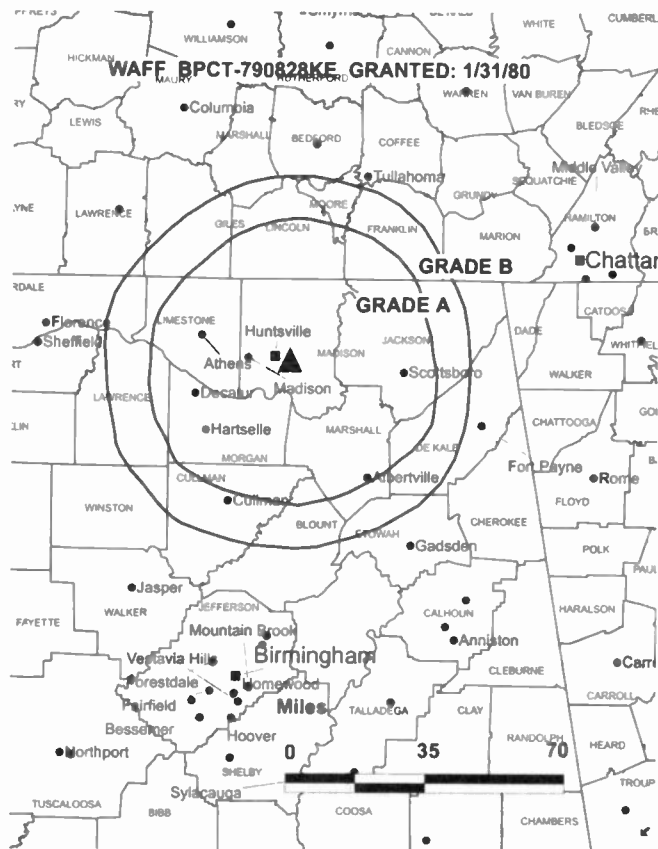
Represented (legal): Schnader, Harrison, Segal & Lewis.

Represented (engineering): du Treil, Lundin & Rackley Inc.

Personnel:

Dorothy Havens, General Manager.

Mary Wagner, General Sales Manager.



© 2001 Warren Communications News

Susan Craft, Local Sales Manager.

Frank Volpicella, News Director.

Abby Flanders, Marketing Director.

Missi Smith, Business Manager.

Brad Strommen, Chief Engineer.

Highest 30 Sec. Rate: \$6500.

City of License: Huntsville. **Station DMA:** Huntsville-Decatur-Florence. **Rank:** 82.

Circulation © 2000 Nielsen. Coverage based on Nielsen study.

Grand Total	Cable TV Households	Non-cable TV Households	Total TV Households
Estimated Station Totals*	309,160	170,990	480,150
Average Weekly Circulation (2000)	200,481	69,880	270,361
Average Daily Circulation (2000)			140,411
Station OMA Total	Cable TV Households	Non-cable TV Households	Total TV Households
Estimated Station Totals*	234,770	107,690	342,460
Average Weekly Circulation (2000)	176,173	57,895	234,068
Average Daily Circulation (2000)			126,725
Other OMA Total	Cable TV Households	Non-cable TV Households	Total TV Households
Estimated Station Totals*	74,390	63,300	137,690
Average Weekly Circulation (2000)	24,308	11,985	36,293
Average Daily Circulation (2000)			13,686

*Estimated station totals are sums of the Nielsen TV and Cable TV household estimates for each county in which the station registers viewing of more than 5% as per the Nielsen Survey Methods.

TELEVISION & CABLE

ACTION UPDATE

The Authoritative Newsletter of Actions Affecting
Broadcasting and Cable Activities

For Information, call 800-771-9202

Alabama—Huntsville

WHNT-TV Ch. 19

Network Service: CBS.

Licensee: NYT Holdings Inc., Box 19, Huntsville, AL 35804.

Studio: 200 Holmes Ave., Huntsville, AL 35801.

Mailing Address: Box 19, Huntsville, AL 35804.

Phone: 256-533-1919. **Fax:** 256-533-4503.

Web Site: <http://www.whnt19.com>

Technical Facilities: Channel No. 19 (500-506 MHz). Authorized power: 1279-kw max. & 1002-kw horizontal visual, 254-kw max. & 199-kw horizontal aural. Antenna: 1750-ft. above av. terrain, 944-ft. above ground, 2549-ft. above sea level.

Latitude	34°	44'	19"
Longitude	86°	31'	56"

Holds CP for change to 1290-kw max. visual, 1742-ft. above av. terrain, 909-ft. above ground, 2513-ft. above sea level. BPCD-19990910AAP.

Transmitter: 960 Monte Sano Blvd., Huntsville.

Digital Facilities: Channel No. 59 (740-746 MHz). Power: 89-kw max. visual. Antenna: 1696-ft. above av. terrain, 863-ft. above ground, 2468-ft. above sea level.

Latitude	34°	44'	19"
Longitude	86°	31'	56"

FCC Digital File Number: BPCD-19990910AAJ. Granted: November 26, 1999.

Note: Latitude and longitude coordinates shown are based on the North American Datum of 1927 (NAD 27) as currently required by the Mass Media Bureau of the FCC.

Satellite Earth Stations: Scientific-Atlanta, 4.7-meter; 2 Scientific-Atlanta, 7-meter; Scientific-Atlanta receivers.

News Services: AP, NYT.

Ownership: The New York Times Co. (Group Owner).

Began Operation: November 28, 1963. Sale to present owner by Charles Grisham & Tom Percer approved by FCC February 27, 1980 (Television Digest, Vol. 19:31).

Represented (sales): Katz Continental Television.

Represented (legal): Koteen & Naftalin LLP.

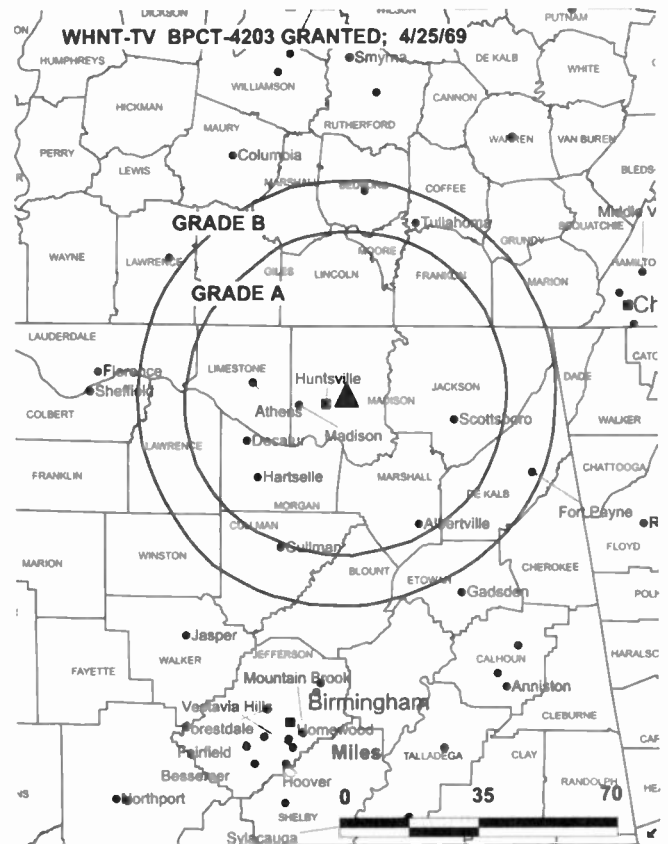
Personnel:

Linda Spalla, President & General Manager.

Bill Ambrose, Vice President & General Sales Manager.

Nonda Sloan, Vice President & Business Manager.

Bob Alverson, Station Operations Director.



© 2001 Warren Communications News

Steve King, Chief Engineer.

Highest 30 Sec. Rate: \$1000.

City of License: Huntsville. **Station DMA:** Huntsville-Decatur-Florence. **Rank:** 82.

Circulation © 2000 Nielsen. Coverage based on Nielsen study.

Grand Total	Cable TV Households	Non-cable TV Households	Total TV Households
Estimated Station Totals*	327,090	170,530	497,620
Average Weekly Circulation (2000)	202,295	82,305	284,600
Average Daily Circulation (2000)			159,325
Station DMA Total	Cable TV Households	Non-cable TV Households	Total TV Households
Estimated Station Totals*	234,770	107,690	342,460
Average Weekly Circulation (2000)	176,978	65,938	242,916
Average Daily Circulation (2000)			139,160
Other DMA Total	Cable TV Households	Non-cable TV Households	Total TV Households
Estimated Station Totals*	92,320	62,840	155,160
Average Weekly Circulation (2000)	25,316	16,367	41,684
Average Daily Circulation (2000)			20,165

*Estimated station totals are sums of the Nielsen TV and Cable TV household estimates for each county in which the station registers viewing of more than 5% as per the Nielsen Survey Methods.

Alabama—Huntsville

WZDX
Ch. 54

Network Service: FOX.

Licensee: Huntsville Television Acquisition Corp., 915 Middle River Dr., Suite 409, Fort Lauderdale, FL 33304.

Studio: 1309 N. Memorial Parkway, Huntsville, AL 35801.

Mailing Address: Box 3889, Huntsville, AL 35810.

Phone: 256-533-5454. **Fax:** 256-533-5315.

Web Site: <http://www.fox54.com/>

Technical Facilities: Channel No. 54 (710-716 MHz). Authorized power: 2240-kw visual, 224-kw aural. Antenna: 1690-ft. above av. terrain, 1000-ft. above ground, 2460-ft. above sea level.

Latitude	34°	38'	11"
Longitude	86°	30'	42"

Holds CP for change to 5000-kw max. visual, 1968-ft. above av. terrain, 1253-ft. above ground, 2720-ft. above sea level, lat. 34° 38' 00", long. 86° 30' 47". BPCDT-19991122AAX.

Transmitter: 11000 Shawnee Lane, Green Mountain, S of Huntsville.

Digital Facilities: Channel No. 54 (710-716 MHz). Power: 5000-kw max. visual. Antenna: 1968-ft. above av. terrain, 1253-ft. above ground.

Latitude	34°	38'	00"
Longitude	86°	30'	47"

FCC Digital File Number: BPCDT-19991122AAX (pending).

Note: Latitude and longitude coordinates shown are based on the North American Datum of 1927 (NAD 27) as currently required by the Mass Media Bureau of the FCC.

Satellite Earth Stations: 4 in operation, 3-meter; 4-meter; 5-meter; Microdyne receivers.

Ownership: Grant Broadcasting Stations (Group Owner).

Began Operation: April 4, 1985. Sale to present owner by Community Service Broadcasting, Debtor-in-Possession, approved by FCC January 4, 1990.

Represented (sales): Petry Television Inc.

Represented (legal): Wilkinson, Barker, Knauer & Quinn LLP.

Personnel:

Milton Grant, President & General Manager.

Rolfe Grover, Vice President & General Sales Manager.

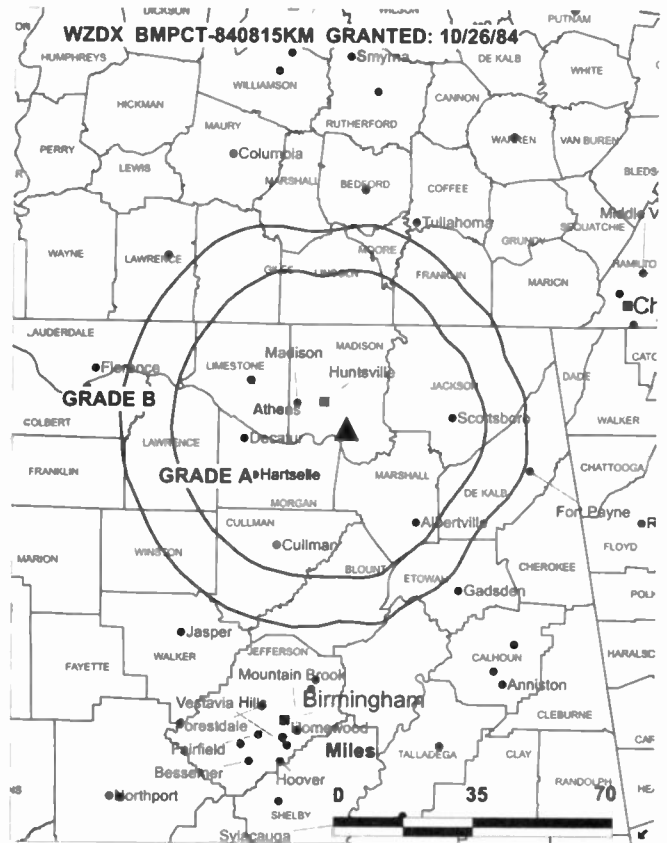
Cindy Butler, Regional Sales Manager.

Linda Jones, Program Manager.

Wallace Tidwell, Chief Engineer.

Gloria Johnson, Business Manager.

Drew Smith, Production Manager.



© 2001 Warren Communications News

Patrick D'Connor, Traffic Manager.

Highest 30 Sec. Rate: \$800.

City of License: Huntsville. **Station DMA:** Huntsville-Decatur-Florence. **Rank:** 82.

Circulation © 2000 Nielsen. Coverage based on Nielsen study.

Grand Total	Cable TV Households	Non-cable TV Households	Total TV Households
Estimated Station Totals*	263,210	164,220	427,430
Average Weekly Circulation (2000)	132,142	49,087	181,229
Average Daily Circulation (2000)			73,121
Station DMA Total	Cable TV Households	Non-cable TV Households	Total TV Households
Estimated Station Totals*	234,770	107,690	342,460
Average Weekly Circulation (2000)	123,986	40,454	164,439
Average Daily Circulation (2000)			66,151
Other DMA Total	Cable TV Households	Non-cable TV Households	Total TV Households
Estimated Station Totals*	28,440	56,530	84,970
Average Weekly Circulation (2000)	8,157	8,633	16,790
Average Daily Circulation (2000)			6,970

*Estimated station totals are sums of the Nielsen TV and Cable TV household estimates for each county in which the station registers viewing of more than 5% as per the Nielsen Survey Methods.

Alabama—Mobile

WALA-TV Ch. 10

Network Service: FOX.

Licensee: Emmis Broadcasting Corp., 950 N. Meridian St., Suite 1200, Indianapolis, IN 46204.

Studio: 210 Government St., Mobile, AL 36602.

Mailing Address: Box 1548, Mobile, AL 36633.

Phone: 334-434-1010. **Fax:** 334-434-1110.

Technical Facilities: Channel No. 10 (192-198 MHz). Authorized power: 316-kw visual, 45.7-kw aural. Antenna: 1246-ft. above av. terrain, 1197-ft. above ground, 1397-ft. above sea level.

Latitude 30° 41' 17"
Longitude 87° 47' 54"

Requests CP for change to lat. 30° 41' 16.02", long. 87° 47' 53.57". BPCT-990201LR.

Transmitter: 16-mi. E of Mobile.

Digital Facilities: Channel No. 9 (192-198 MHz). Power: 18.04-kw visual. Antenna: 1135-ft. above av. terrain, 1047-ft. above ground.

Latitude 30° 41' 17"
Longitude 87° 47' 54"

FCC Digital File Number: BPCDT-19991028AEO (pending).

Note: Latitude and longitude coordinates shown are based on the North American Datum of 1927 (NAD 27) as currently required by the Mass Media Bureau of the FCC.

News Services: AP, UPI.

Ownership: Emmis Broadcasting Corp. (Group Owner).

Began Operation: January 14, 1953. Sale to present owner by Silver King approved by FCC June 23, 1998 (*Television Digest*, Vol. 38:14). Sale to Silver King approved by FCC August 16, 1996. Sale to SF Broadcasting by Bumham Broadcasting approved by FCC August 17, 1995 (Vol. 34:35, 50; 35:35). Sale to Bumham Broadcasting approved April 26, 1989 (Vol. 29:7, 9). Sale to Knight-Ridder by Gannett Broadcasting Group following purchase of Evening News Assn. approved by FCC January 13, 1986 (Vol. 25:46; 26:3). Previous sale by Roywood Corp. approved by FCC October 31, 1969 (Vol. 9:15, 44). Sale to Roywood by W. O. Pape approved by FCC November 5, 1964 (Vol. 4:32, 48).

Represented (sales): Pety Television Inc.

Represented (legal): Shaw Pittman.

Personnel:

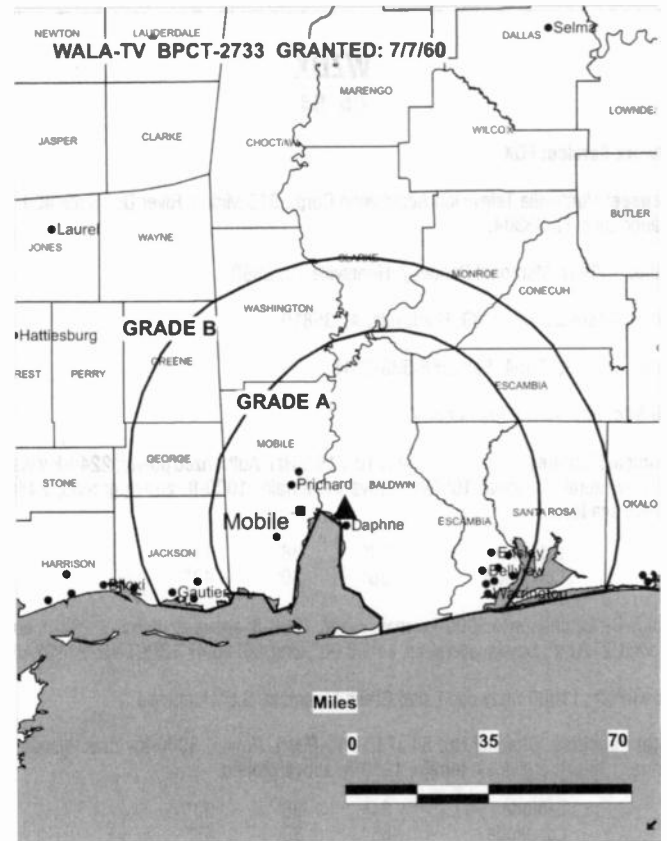
Joseph Cook, President & General Manager.

Scott Wilson, Vice President, Marketing.

Bob Herron, General Marketing Manager.

Larry Pate, Program Manager.

Chuck Bark, News Director.



© 2001 Warren Communications News

Barry Cooney, Business Manager.

Johnny Reece, Chief Engineer & Production Manager.

Rates: On request.

City of License: Mobile. **Station DMA:** Mobile-Pensacola. **Rank:** 62.

Circulation © 2000 Nielsen. Coverage based on Nielsen study.

Grand Total	Cable TV Households	Non-cable TV Households	Total TV Households
Estimated Station Totals*	448,640	130,080	578,720
Average Weekly Circulation (2000)	271,418	71,525	342,943
Average Daily Circulation (2000)			160,188
Station DMA Total	Cable TV Households	Non-cable TV Households	Total TV Households
Estimated Station Totals*	343,420	111,540	454,960
Average Weekly Circulation (2000)	242,692	68,988	311,681
Average Daily Circulation (2000)			150,765
Other DMA Total	Cable TV Households	Non-cable TV Households	Total TV Households
Estimated Station Totals*	105,220	18,540	123,760
Average Weekly Circulation (2000)	28,726	2,537	31,262
Average Daily Circulation (2000)			9,423

*Estimated station totals are sums of the Nielsen TV and Cable TV household estimates for each county in which the station registers viewing of more than 5% as per the Nielsen Survey Methods.

Alabama—Mobile

WKRG-TV Ch. 5

Network Service: CBS.

Licensee: Media General Broadcasting Inc., 333 E. Franklin St., Richmond, VA 23219.

Studios: 555 Broadcast Dr., Mobile, AL 36606; 5401 Corporate Woods, Pensacola, FL 32504.

Mailing Address: Box 160587, Mobile, AL 36616.

Phones: 334-479-5555 (Mobile); 850-484-0655 (Pensacola). **Fax:** 334-473-8130

E-mail: tv5@wkrg.com

Web Site: <http://www.wkrg.com>

Technical Facilities: Channel No. 5 (76-82 MHz). Authorized power: 100-kw visual, 20-kw aural. Antenna: 1906-ft. above av. terrain, 1879-ft. above ground, 2049-ft. above sea level.

Latitude 30° 41' 19.60"
Longitude 87° 49' 49.40"

Transmitter: 0.8-mi. N of Hwy. 31, 1.5-mi. NE of intersection with Hwy. 181.

Digital Facilities: Channel No. 27 (548-554 MHz). Power: 1000-kw max. visual. Antenna: 1014-ft. above av. terrain, 965-ft. above ground.

Latitude 30° 40' 55"
Longitude 87° 49' 41"

FCC Digital File Number: BPCDT-19991018ABO. Granted: December 2, 1999.

Note: Latitude and longitude coordinates shown are based on the North American Datum of 1927 (NAD 27) as currently required by the Mass Media Bureau of the FCC.

Multichannel TV Sound: Stereo only.

Satellite Earth Stations: Transmit/receive Ku-band; Scientific-Atlanta, 7-meter C-band; Simulsat, 7-meter C-band.

News Services: AP, CBS Newspath, CNN Newsource.

Ownership: Media General Inc. (Group Owner).

Began Operation: August 29, 1955. Sale to present owner by Spartan Communications Inc. approved by FCC March 22, 2000. Sale to Spartan Communications Inc. by WKRG-TV Inc. approved by FCC March 24, 1998. Sale of 50% to Giddens (WKRG-TV Inc.) by Mobile Register and Press approved by FCC September 28, 1966 (*Television Digest*, Vol. 6:40). Sale to co-equal owners Giddens Television Inc. & Mobile Register & Press, group in which Kenneth R. Giddens had 20% interest, approved by FCC February 20, 1958 (Vol. 13:46; 14:8).

Represented (sales): Katz Continental Television.

Represented (legal): Dow, Lohnes & Albertson PLLC.

Represented (engineering): Edward F. Lorentz & Associates.

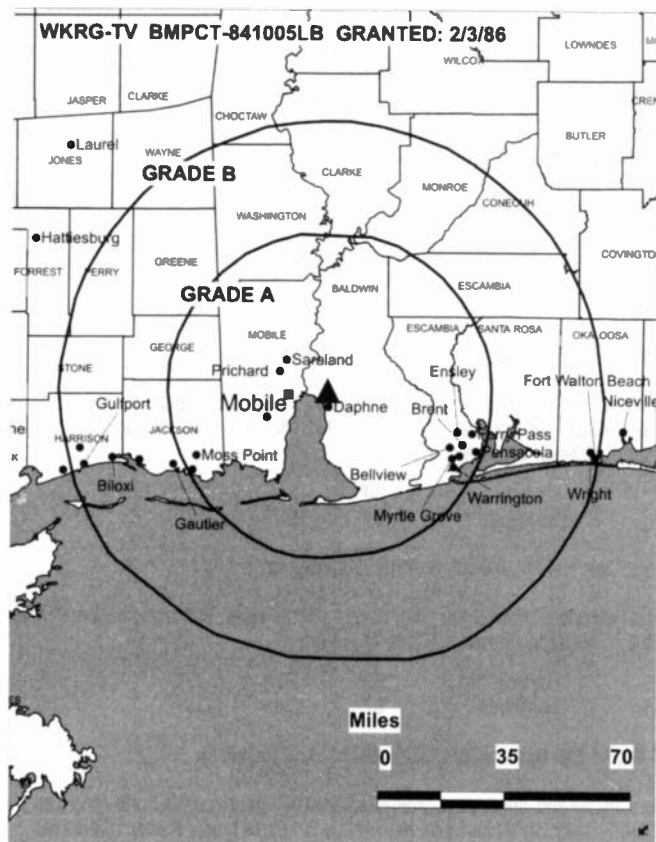
Personnel:

Joe Goleniowski, Vice President & General Manager.

Jeff West, General Sales Manager.

Sue Janssen, Local Sales Manager.

Shelley Wright, National Sales Manager.



© 2001 Warren Communications News

Jim Richardson, Chief Engineer.

Dan Cates, News Director.

Patrice Gunter, Business Manager.

Robin Delaney, Marketing & Creative Services Director.

Rates: On request.

City of License: Mobile. **Station DMA:** Mobile-Pensacola. **Rank:** 62.

Circulation © 2000 Nielsen. Coverage based on Nielsen study.

Grand Total	Cable TV Households	Non-cable TV Households	Total TV Households
Estimated Station Totals*	489,960	150,060	640,020
Average Weekly Circulation (2000)	312,002	87,558	399,560
Average Daily Circulation (2000)			218,539
Station DMA Total	Cable TV Households	Non-cable TV Households	Total TV Households
Estimated Station Totals*	343,420	111,540	454,960
Average Weekly Circulation (2000)	254,614	79,749	334,363
Average Daily Circulation (2000)			190,685
Other DMA Total	Cable TV Households	Non-cable TV Households	Total TV Households
Estimated Station Totals*	146,540	38,520	185,060
Average Weekly Circulation (2000)	57,388	7,809	65,197
Average Daily Circulation (2000)			27,853

*Estimated station totals are sums of the Nielsen TV and Cable TV household estimates for each county in which the station registers viewing of more than 5% as per the Nielsen Survey Methods.

Alabama—Mobile

WMPV-TV Ch. 21

Network Service: TBN.

Licensee: Trinity Christian Center of Santa Ana Inc., 2442 Michelle Dr., Tustin, CA 92780.

Studio: 754 Saint Michael St., Mobile, AL 36602.

Phone: 334-433-2121. **Fax:** 334-633-2174.

E-mail: wmpv@xc.org

Technical Facilities: Channel No. 21 (512-518 MHz). Authorized power: 4335-kw max. visual, 433.5-kw max. aural. Antenna: 1428-ft. above av. terrain, 1401-ft. above ground, 1534-ft. above sea level.

Latitude 30° 35' 18"
Longitude 87° 33' 16"

Transmitter: Rte. 87, 0.9-mi. S of Rte. 10, Elsanor.

Digital Facilities: Channel No. 20 (512-518 MHz). Power: 500-kw max. visual. Antenna: 1883-ft. above av. terrain, 1923-ft. above ground.

Latitude 30° 37' 47"
Longitude 87° 38' 15"

FCC Digital File Number: BPCDT-19991101AHY (pending).

Note: Latitude and longitude coordinates shown are based on the North American Datum of 1927 (NAD 27) as currently required by the Mass Media Bureau of the FCC.

Satellite Earth Stations: AFC, 5-meter C-band; Microdyne; Scientific-Atlanta, 4.6-meter C-band.

Ownership: Trinity Broadcasting Network Inc. (Group Owner).

Began Operation: December 15, 1985. Sale to Sonlight Broadcasting Systems Inc. by Doyle Brunson approved by FCC July 27, 1989. Sale to All American TV Inc. by Sonlight approved by FCC May 16, 1997. Sale to present owner by All American TV Inc. approved by FCC May 8, 2000.

Represented (legal): Shaw Pittman.

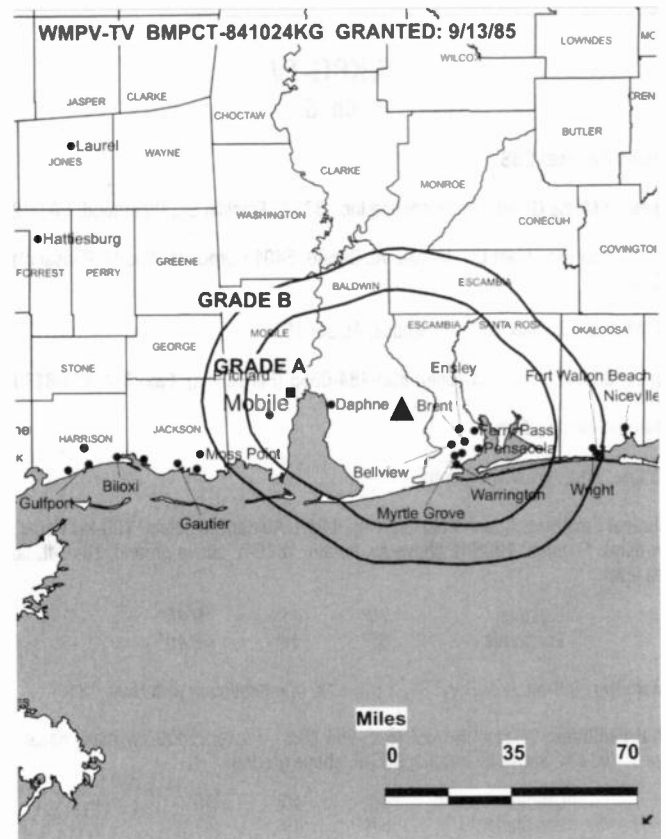
Personnel:

Stuart J. Roth, Chief Executive Officer & General Counsel.

Stephen B. Box, Chief Financial Officer.

Wesley McClure, General Manager.

Rates: On request.



© 2001 Warren Communications News

City of License: Mobile. **Station DMA:** Mobile-Pensacola. **Rank:** 62.

Circulation © 2000 Nielsen. Coverage based on Nielsen study.

Grand Total	Cable TV Households	Non-cable TV Households	Total TV Households
Estimated Station Totals*	241,450	80,400	321,850
Average Weekly Circulation (2000)	16,718	9,014	25,732
Average Daily Circulation (2000)			8,116
Station DMA Total	Cable TV Households	Non-cable TV Households	Total TV Households
Estimated Station Totals*	241,450	80,400	321,850
Average Weekly Circulation (2000)	16,718	9,014	25,732
Average Daily Circulation (2000)			8,116

*Estimated station totals are sums of the Nielsen TV and Cable TV household estimates for each county in which the station registers viewing of more than 5% as per the Nielsen Survey Methods.

Alabama—Mobile

WPMI
Ch. 15

Network Service: NBC.

Licensee: Clear Channel Radio Licenses Inc., 200 Concord Plaza, Suite 600, San Antonio, TX 78265-9512.

Studio: 661 Azalea Rd., Mobile, AL 36609.

Mailing Address: Box 9038, Mobile, AL 36691-0038.

Phone: 334-602-1500. **Fax:** 334-602-1515.

E-mail: manager@wpmi.com

Web Site: http://www.wpmi.com

Technical Facilities: Channel No. 15 (476-482 MHz). Authorized power: 5000-kw max. & 1309-kw horizontal visual, 500-kw max. & 130.9-kw horizontal aural. Antenna: 1706-ft. above av. terrain, 1707-ft. above ground, 1849-ft. above sea level.

Latitude 30° 37' 35"
Longitude 87° 38' 50"

Transmitter: 5.6-mi. E of Loxley.

Digital Facilities: Channel No. 47 (MHz). Power: 1000-kw max. visual. Antenna: 1896-ft. above av. terrain, 1906-ft. above ground.

Latitude 30° 36' 37"
Longitude 87° 36' 26"

FCC Digital File Number: BPCDT-19991025ADU (pending).

Note: Latitude and longitude coordinates shown are based on the North American Datum of 1927 (NAD 27) as currently required by the Mass Media Bureau of the FCC.

Satellite Earth Stations: Comtech, 5-meter C-band; Vertex, 4.5-meter Ku-band; M/A-Com, Pinzone, Scientific-Atlanta, United Satellite Systems receivers.

LMA: Local marketing agreement with WJTC (U), Pensacola, FL.

Ownership: Clear Channel Broadcasting Inc. (Group Owner).

Began Operation: March 12, 1982. Sale to present owner by MERC Communications Corp., et al., approved by FCC December 8, 1988. Previous sale by Roy L. Hess, et al., approved by FCC September 26, 1985 (*Television Digest*, Vol. 25:32).

Represented (sales): Seltel Inc.

Personnel:

Sharon Moloney, General Manager.

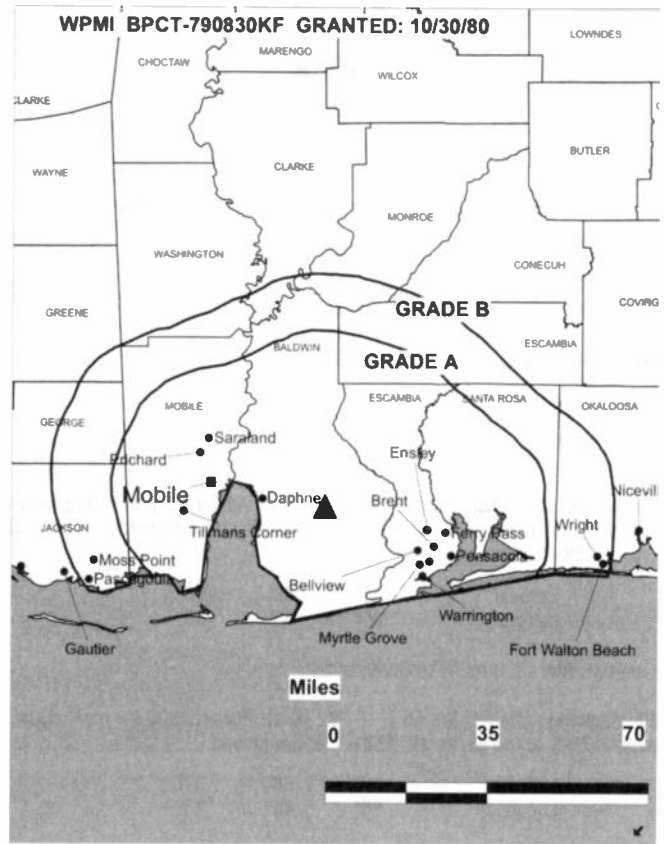
Chris Kalifeh, General Sales Manager.

Bob Herron, National Sales Manager.

Denise Hays, Program Director.

Brian Coombs, Chief Engineer.

Joe Raia, News Director.



© 2001 Warren Communications News

Jeff Solari, Marketing Director.

Pam Seals, Business Manager.

Highest 30 Sec. Rate: \$200.

City of License: Mobile. **Station DMA:** Mobile-Pensacola. **Rank:** 62.

Circulation © 2000 Nielsen. Coverage based on Nielsen study.

Grand Total	Cable TV Households	Non-cable TV Households	Total TV Households
Estimated Station Totals*	400,890	116,430	517,320
Average Weekly Circulation (2000)	239,870	57,983	297,853
Average Daily Circulation (2000)			135,331
Station DMA Total	Cable TV Households	Non-cable TV Households	Total TV Households
Estimated Station Totals*	343,420	107,120	450,540
Average Weekly Circulation (2000)	219,323	56,344	275,667
Average Daily Circulation (2000)			127,431
Other DMA Total	Cable TV Households	Non-cable TV Households	Total TV Households
Estimated Station Totals*	57,470	9,310	66,780
Average Weekly Circulation (2000)	20,547	1,639	22,186
Average Daily Circulation (2000)			7,900

*Estimated station totals are sums of the Nielsen TV and Cable TV household estimates for each county in which the station registers viewing of more than 5% as per the Nielsen Survey Methods.

Alabama—Selma-Montgomery

WAKA
Ch. 8

Network Service: CBS.

Licensee: Alabama Telecasters Inc., Box 230667, Montgomery, AL 36123.

Studio: 3020 Eastern Blvd., Montgomery, AL 36116.

Mailing Address: Box 230667, Montgomery, AL 36123.

Phone: 334-271-8888. Fax: 334-272-6444.

E-mail: waka@mindspring.com

Web Site: http://www.waka.com/

Technical Facilities: Channel No. 8 (180-186 MHz). Authorized power: 316-kw visual, 63.5-kw aural. Antenna: Circularly polarized, 1760-ft. above av. terrain, 1757-ft. above ground, 2000-ft. above sea level.

Latitude 32° 08' 58"
Longitude 86° 46' 48"

Transmitter: Rte. 12, 3-mi. W of Gordonsville.

Digital Facilities: Channel No. 55 (716-722 MHz). Power: 1000-kw max. visual. Antenna: 1578-ft. above av. terrain, 1581-ft. above ground.

Latitude 32° 08' 57"
Longitude 86° 46' 43"

FCC Digital File Number: BPCDT-19991013ABG. Granted: December 2, 1999.

Note: Latitude and longitude coordinates shown are based on the North American Datum of 1927 (NAD 27) as currently required by the Mass Media Bureau of the FCC.

Multichannel TV Sound: Stereo and separate audio program.

Satellite Earth Stations: Emcee, 4-meter C-band; RCA, 4-meter Ku-band; Scientific-Atlanta, 4-meter C-band; Scientific-Atlanta, 5-meter C-band; 2 Scientific-Atlanta, 7-meter C-band; Kavouras, M/A-Com, Scientific-Atlanta, Uniden, Vertex receivers.

News Services: AP, CBS Newspath, CNN Newsource.

Ownership: Bahakel Communications Ltd. (Group Owner).

Began Operation: March 17, 1960. Left air July 1968 following fire which destroyed studio, offices & transmitting equipment. Sale to Charles F. Grisham, et al., by William J. Brennan, William E. Bennis, et al., approved by FCC January 1971. Resumed operation November 1, 1973. Sale to present owner by Charles F. Grisham, et al., approved by FCC June 10, 1985.

Represented (sales): Katz Continental Television.

Represented (legal): Brooks, Pierce, McLendon, Humphrey & Leonard.

Personnel:

Cy N. Bahakel, President.

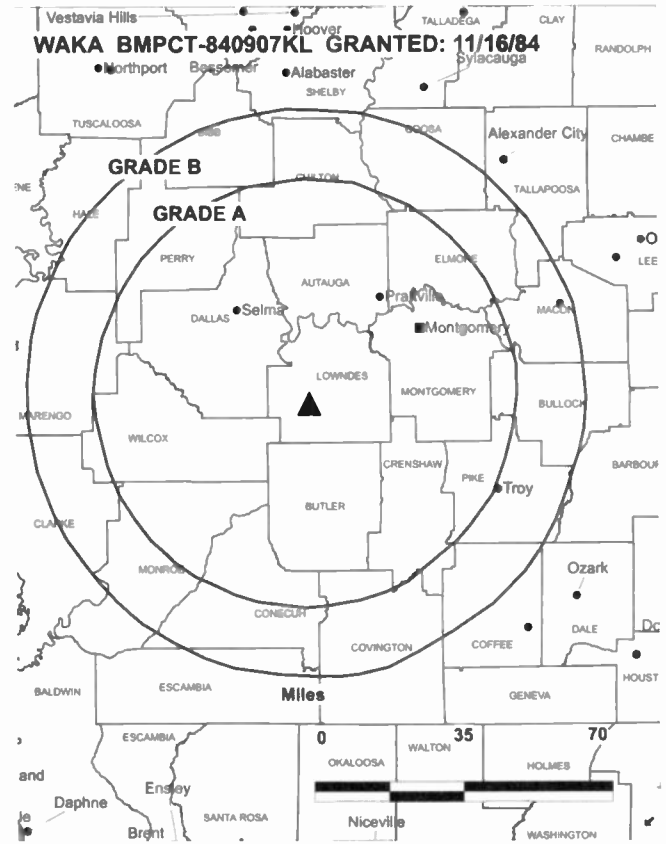
James Caruthers, General Manager.

Mark Smith, Station Manager & Program Director.

Katy Hodges, General Sales Manager.

Steffanie Patterson, Local Sales Manager.

Mark Pierce, News Director.



© 2001 Warren Communications News

John Gresham, Promotion Manager.

Thomas Mayberry, Chief Engineer.

Rick Baker, Traffic Director.

Denise Blount, Business Manager.

Highest 30 Sec. Rate: \$850.

City of License: Selma. **Station DMA:** Montgomery. **Rank:** 116.

Circulation © 2000 Nielsen. Coverage based on Nielsen study.

Grand Total	Cable TV Households	Non-cable TV Households	Total TV Households
Estimated Station Totals*	186,170	119,420	305,590
Average Weekly Circulation (2000)	129,028	54,398	183,426
Average Daily Circulation (2000)			103,215
Station DMA Total	Cable TV Households	Non-cable TV Households	Total TV Households
Estimated Station Totals*	154,800	72,010	226,810
Average Weekly Circulation (2000)	120,613	42,401	163,014
Average Daily Circulation (2000)			93,831
Other DMA Total	Cable TV Households	Non-cable TV Households	Total TV Households
Estimated Station Totals*	31,370	47,410	78,780
Average Weekly Circulation (2000)	8,415	11,997	20,411
Average Daily Circulation (2000)			9,384

* Estimated station totals are sums of the Nielsen TV and Cable TV household estimates for each county in which the station registers viewing of more than 5% as per the Nielsen Survey Methods.

Alabama—Montgomery

WCOV-TV Ch. 20

Network Service: FOX.

Licensee: Woods Communications Corp., One WCOV Ave., Montgomery, AL 36111.

Studio: One WCOV Ave., Montgomery, AL 36111.

Phone: 334-409-2020. **Fax:** 334-409-2022.

E-mail: mall@wcov.com

Web Site: http://www.wcov.com

Technical Facilities: Channel No. 20 (506-512 MHz). Authorized power: 617-kw max. & 550-kw horizontal visual, 122-kw max. & 110-kw horizontal aural. Antenna: 740-ft. above av. terrain, 793-ft. above ground, 999-ft. above sea level.

Latitude 32° 20' 06"
Longitude 86° 17' 16"

Holds CP for change to 2667-kw max. visual, 2044-ft. above av. terrain, 1631-ft. above ground, 2162-ft. above sea level, lat. 31° 58' 32", long. 86° 9' 46", transmitter to 1.4-mi. W of Woodley Rd., Grady. BPCT-960726KH.

Transmitter: 1369 Adrian Lane, Montgomery.

Digital Facilities: Channel No. 16 (482-488 MHz). Power: 1000-kw max. visual. Antenna: 1699-ft. above av. terrain, 1631-ft. above ground, 2162-ft. above sea level.

Latitude 31° 58' 28"
Longitude 86° 09' 44"

Transmitter: Grady.

FCC Digital File Number: BPCDT-19991021ACM (pending).

Note: Latitude and longitude coordinates shown are based on the North American Datum of 1927 (NAD 27) as currently required by the Mass Media Bureau of the FCC.

Multichannel TV Sound: Stereo only.

Satellite Earth Stations: 5-meter C-band; 5-meter Ku-band; AFC, 5-meter C-band.

Ownership: Woods Communications Corp. (Group Owner).

Began Operation: April 17, 1953. Sale to present owner by J. D. Gay, et al., approved by FCC September 26, 1985. Previous sale by Oscar P. Covington & associates approved by FCC October 2, 1964 (*Television Digest*, Vol. 4:28, 32, 41).

Represented (sales): Seltel Inc.

Represented (legal): Kenkel & Associates.

Personnel:

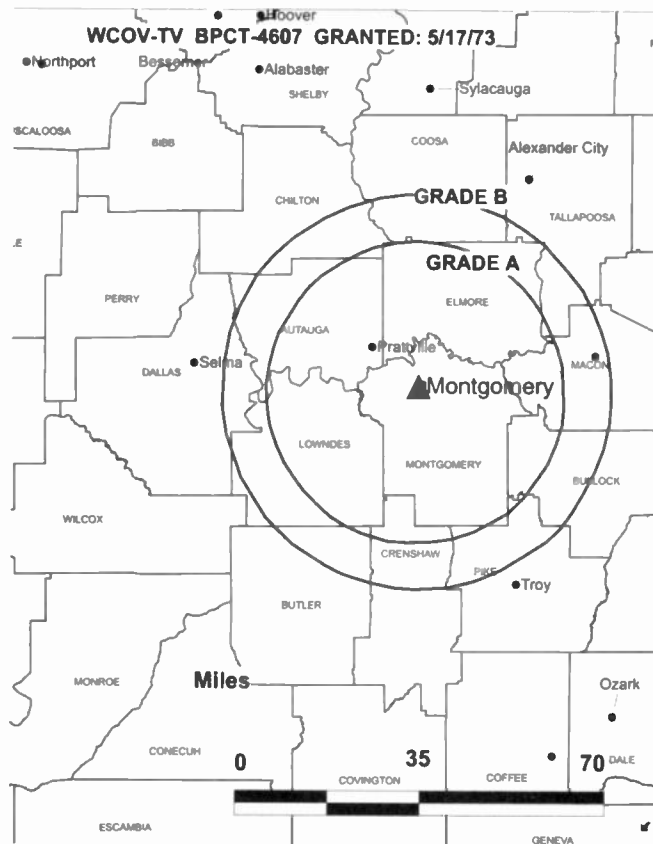
Dennis Christine, General Manager.

Bob Robinson, Local Sales Manager.

Glenn Rolston, National Sales Manager.

David Woods, Program Director.

Kim Creel, Promotion Director.



© 2001 Warren Communications News

Amy Drone, Business Manager.

Bobby Otwell, Production Manager.

Phil Witt, Chief Engineer.

Highest 30 Sec. Rate: \$800.

City of License: Montgomery. **Station DMA:** Montgomery. **Rank:** 116.

Circulation © 2000 Nielsen. Coverage based on Nielsen study.

Grand Total	Cable TV Households	Non-cable TV Households	Total TV Households
Estimated Station Totals*	154,800	110,180	264,980
Average Weekly Circulation (2000)	88,734	32,512	121,245
Average Daily Circulation (2000)			48,608
Station DMA Total	Cable TV Households	Non-cable TV Households	Total TV Households
Estimated Station Totals*	154,800	72,010	226,810
Average Weekly Circulation (2000)	88,734	28,424	117,157
Average Daily Circulation (2000)			47,958
Other DMA Total	Cable TV Households	Non-cable TV Households	Total TV Households
Estimated Station Totals*	0	38,170	38,170
Average Weekly Circulation (2000)	0	4,088	4,088
Average Daily Circulation (2000)			650

*Estimated station totals are sums of the Nielsen TV and Cable TV household estimates for each county in which the station registers viewing of more than 5% as per the Nielsen Survey Methods.

Alabama—Montgomery

WMCF-TV Ch. 45

Network Service: TBN.

Licensee: Trinity Christian Center of Santa Ana Inc., 2442 Michelle Dr., Tustin, CA 92780.

Studio: 300 Mendel Pkwy., Montgomery, AL 36117.

Phone: 334-272-0045. **Fax:** 334-277-6635.

Technical Facilities: Channel No. 45 (656-662 MHz). Authorized power: 700-kw max. visual, 70-kw aural. Antenna: 1030-ft. above av. terrain, 1040-ft. above ground, 1220-ft. above sea level.

Latitude 32° 24' 11"
Longitude 86° 11' 48"

Holds CP for change to 619.4-kw max. visual, 1011-ft. above av. terrain, 1038-ft. above ground, 1218-ft. above sea level. BPCT-920923KG.

Transmitter: 1.5-mi. N of intersection of Burbank Dr. & U.S. Rte. 80.

Digital Facilities: Channel No. 46 (662-668 MHz). Power: 500-kw max. visual. Antenna: 1010-ft. above av. terrain, 1037-ft. above ground.

Latitude 32° 24' 13"
Longitude 86° 11' 47"

FCC Digital File Number: BPCDT-19991013ABR (pending).

Note: Latitude and longitude coordinates shown are based on the North American Datum of 1927 (NAD 27) as currently required by the Mass Media Bureau of the FCC.

Satellite Earth Stations: 3 in operation, 3.8-meter C-band; M/A-Com receivers.

Ownership: Trinity Broadcasting Network Inc. (Group Owner).

Began Operation: November 25, 1985. Sale to Sonlight Broadcasting Systems Inc. approved by FCC August 14, 1990. Sale to All American TV Inc. by Sonlight approved by FCC May 16, 1997. Sale to present owner by All American TV Inc. approved by FCC May 8, 2000.

Represented (legal): Shaw Pittman.

Represented (engineering): Peter V. Gureckis & Associates.

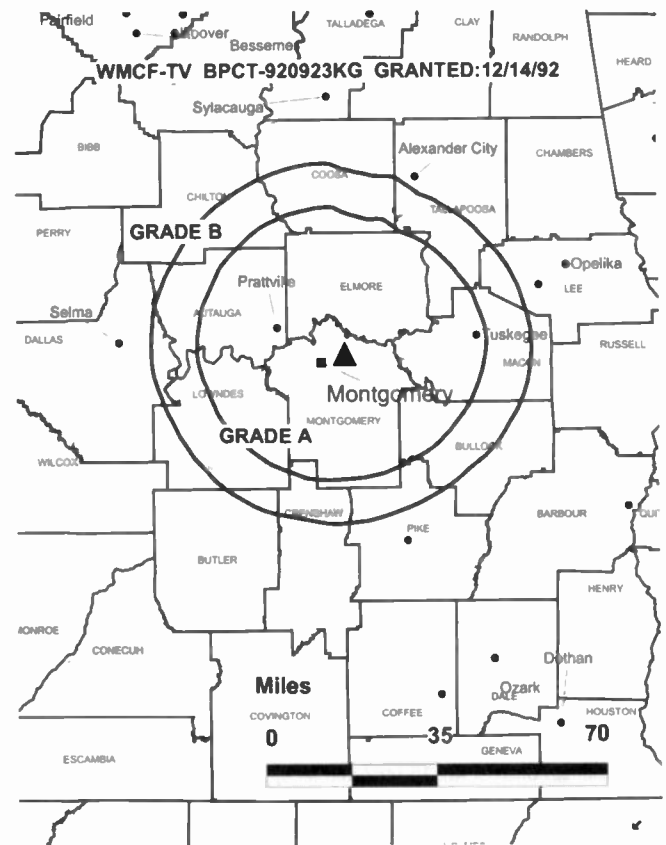
Personnel:

T. J. Mallevsky, Chief Executive Officer.

Joann Gustin, Chief Financial Officer.

Aaron Motley, General Manager.

Ed Cole, Chief Engineer.



© 2001 Warren Communications News

Highest 30 Sec. Rate: \$30.

City of License: Montgomery. **Station DMA:** Montgomery. **Rank:** 116.

Circulation © 2000 Nielsen. Coverage based on Nielsen study.

Grand Total	Cable TV Households	Non-cable TV Households	Total TV Households
Estimated Station Totals*	112,600	19,700	132,300
Average Weekly Circulation (2000)	10,129	1,994	12,123
Average Daily Circulation (2000)			3,267

Station DMA Total	Cable TV Households	Non-cable TV Households	Total TV Households
Estimated Station Totals*	112,600	19,700	132,300
Average Weekly Circulation (2000)	10,129	1,994	12,123
Average Daily Circulation (2000)			3,267

*Estimated station totals are sums of the Nielsen TV and Cable TV household estimates for each county in which the station registers viewing of more than 5% as per the Nielsen Survey Methods.

Alabama—Montgomery-Selma

WNCF
Ch. 32

Network Service: ABC.

Licensee: Channel 32 Montgomery LLC, 6120 W. Tropicana Ave., A-16, Suite 329, Las Vegas, NV 89103.

Studio: 3251 Harrison Rd., Montgomery, AL 36109.

Phone: 334-270-3200. **Fax:** 334-271-2972.

Technical Facilities: Channel No. 32 (578-584 MHz). Authorized power: 4750-kw max. visual, 457-kw max. aural. Antenna: 1799-ft. above av. terrain, 1771-ft. above ground, 2049-ft. above sea level.

Latitude 32° 08' 30"
Longitude 86° 44' 43"

Holds CP for change to 5000-kw max. visual, 932-ft. above av. terrain, 961-ft. above ground, 1138-ft. above sea level, lat. 32° 24' 11", long. 86° 11' 48". BPCT-960703KP.

Requests CP for change to 1799-kw max. visual, 846-ft. above av. terrain, 745-ft. above ground, 1030-ft. above sea level, lat. 32° 22' 04", long. 86° 15' 42", transmitter to 3251 Harrison Rd. BPCT-990729KH.

Transmitter: 323 Hulett's Rd., Hayneville, AL 36040.

Digital Facilities: Channel No. 51 (692-698 MHz). Power: 1000-kw max. visual. Antenna: 801-ft. above av. terrain, 699-ft. above ground.

Latitude 32° 22' 04"
Longitude 86° 15' 42"

FCC Digital File Number: BPCDT-19991004ABQ (pending).

Note: Latitude and longitude coordinates shown are based on the North American Datum of 1927 (NAD 27) as currently required by the Mass Media Bureau of the FCC.

Satellite Earth Stations: Andrew, 4.5-meter C-band; Andrew, 7.3-meter C-band; Avantek receivers.

News Services: AP, CNN Newsource.

Ownership: Broadcast Media Group LLC.

Began Operation: March 24, 1962. Left air February 15, 1963. Resumed operation March 12, 1964. Transfer of control from John Kendrick, et al., of Broadcast Media Group LLC to Duff, Ackerman & Goodrich LP approved by FCC March 30, 2000. Sale to Broadcast Media Group LLC from Media General Inc. approved by FCC April 13, 1999. Park Acquisition Inc., which had bought the station from Soundview Television, sold it to Media General Inc. November 22, 1996 (*Television Digest*, Vol. 36:31). Transfer of control to Soundview Television approved by FCC February 27, 1995. Previous sale to Frey Communications approved by FCC May 10, 1988. Sale to Terrapin Communications Corp. by Bahakel Communications Ltd. approved by FCC June 10, 1985. Sale to Bahakel by receiver Robert J. Thomas for First Alabama Corp. approved by FCC January 31, 1964.

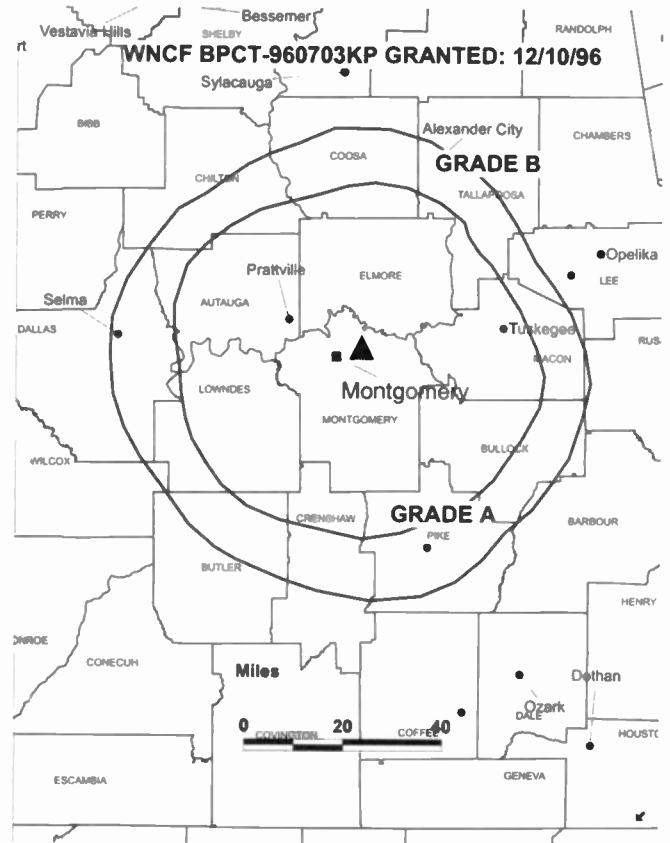
Represented (sales): Blair Television.

Represented (legal): Shaw Pittman.

Personnel:

Phillip D. Cox, Vice President & General Manager.

Lois Crenshaw, Program Administrator.



© 2001 Warren Communications News

Mike Carroll, Chief Engineer.

Douglas Hogan, News Director.

Dale Spigner, Business Manager.

Highest 30 Sec. Rate: \$2000.

City of License: Montgomery. **Station DMA:** Montgomery. **Rank:** 116.

Circulation © 2000 Nielsen. Coverage based on Nielsen study.

Grand Total	Cable TV Households	Non-cable TV Households	Total TV Households
Estimated Station Totals*	169,380	95,880	265,260
Average Weekly Circulation (2000)	98,126	29,004	127,130
Average Daily Circulation (2000)			51,591
Station DMA Total	Cable TV Households	Non-cable TV Households	Total TV Households
Estimated Station Totals*	154,800	69,710	224,510
Average Weekly Circulation (2000)	95,987	25,970	121,957
Average Daily Circulation (2000)			50,434
Other DMA Total	Cable TV Households	Non-cable TV Households	Total TV Households
Estimated Station Totals*	14,580	26,170	40,750
Average Weekly Circulation (2000)	2,139	3,034	5,174
Average Daily Circulation (2000)			1,156

*Estimated station totals are sums of the Nielsen TV and Cable TV household estimates for each county in which the station registers viewing of more than 5% as per the Nielsen Survey Methods.

Alabama—Montgomery

WSFA
Ch. 12

Network Service: NBC.

Licensee: Cosmos Broadcasting Corp., Box 251200, Montgomery, AL 36125-1200.

Studio: 12 E. Delano Ave., Montgomery, AL 36105.

Mailing Address: Box 251200, Montgomery, AL 36125-1200.

Phone: 334-288-1212. **Fax:** 334-613-8302.

E-mail: wsfa@wsfa.com

Web Site: http://www.wsfa.com

Technical Facilities: Channel No. 12 (204-210 MHz). Authorized power: 316-kw visual, 63.02-kw aural. Antenna: 2000-ft. above av. terrain, 1935-ft. above ground, 2467-ft. above sea level.

Latitude 31° 58' 32"
Longitude 86° 09' 46"

Transmitter: Collier Rd., Grady; 29-mi. SSE of Montgomery.

Digital Facilities: Channel No. 57 (728-734 MHz). Power: 1000-kw max. visual. Antenna: 1919-ft. above av. terrain, 1811-ft. above ground.

Latitude 31° 58' 28"
Longitude 86° 09' 44"

FCC Digital File Number: BPCDT-19991101ACH. Granted: June 7, 2000.

Note: Latitude and longitude coordinates shown are based on the North American Datum of 1927 (NAD 27) as currently required by the Mass Media Bureau of the FCC.

Multichannel TV Sound: Stereo only.

Satellite Earth Stations: Transmit/receive Harris, Ku-band; Scientific-Atlanta, 7-meter; Scientific-Atlanta receivers.

News Services: AP, NBC News Channel.

Ownership: Cosmos Broadcasting Corp. (Group Owner).

Began Operation: December 25, 1954. Sale to present owner by WKY Television System Inc. approved by FCC September 2, 1959 (*Television Digest*, Vol. 15:30, 36). Sale to WKY-TV System by Judge David E. Dunn-H. S. Durden-R. F. Hudson group--latter publisher of *Montgomery Advertiser and Journal*--approved by FCC February 16, 1955 (Vol. 10:38; 11:8).

Represented (sales): Harrington, Righter & Parsons Inc.

Represented (legal): Dow, Lohnes & Albertson PLLC.

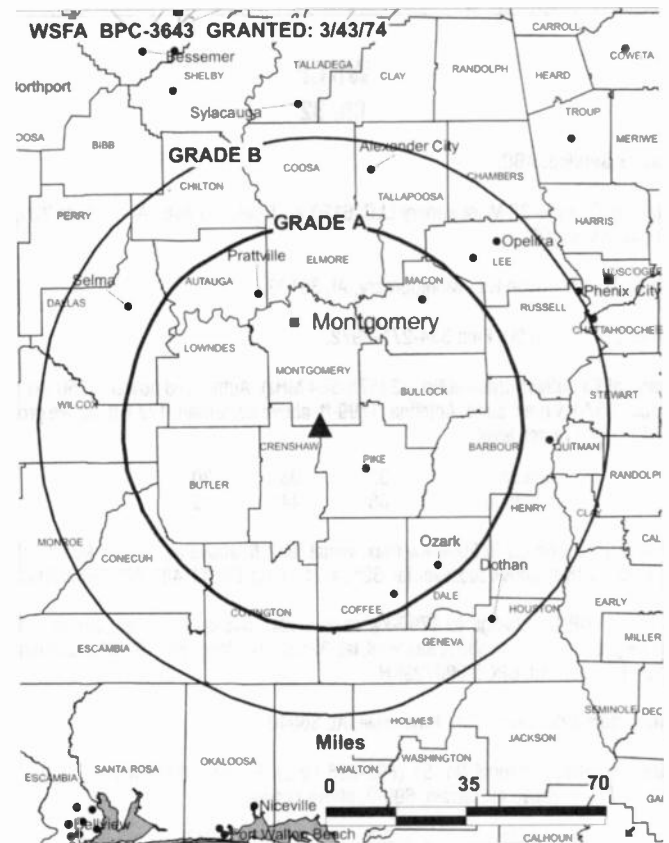
Personnel:

Hoyt Andres, Vice President & General Manager.

Mark Wilder, Operations & Promotion Manager.

James Belton, General Sales Manager.

Ken Thayer, Chief Engineer.



Stephen Watkins, Business Manager.

Roger Thomas, Production Manager.

Rates: On request.

City of License: Montgomery. **Station DMA:** Montgomery. **Rank:** 116.

Circulation © 2000 Nielsen. Coverage based on Nielsen study.

Grand Total	Cable TV Households	Non-cable TV Households	Total TV Households
Estimated Station Totals*	303,590	145,680	449,270
Average Weekly Circulation (2000)	209,073	68,912	277,985
Average Daily Circulation (2000)			168,758
Station DMA Total	Cable TV Households	Non-cable TV Households	Total TV Households
Estimated Station Totals*	154,800	72,010	226,810
Average Weekly Circulation (2000)	133,996	48,862	182,858
Average Daily Circulation (2000)			122,209
Other DMA Total	Cable TV Households	Non-cable TV Households	Total TV Households
Estimated Station Totals*	148,790	73,670	222,460
Average Weekly Circulation (2000)	75,078	20,050	95,127
Average Daily Circulation (2000)			46,549

*Estimated station totals are sums of the Nielsen TV and Cable TV household estimates for each county in which the station registers viewing of more than 5% as per the Nielsen Survey Methods.

Alabama—Opelika-Auburn

WSWS
Ch. 66

Network Service: UPN.

Licensee: Pappas Telecasting Companies, 500 S. Chinowth Rd., Visalia, CA 93277.

Studio: 1800 Pepperell Pkwy., Opelika, AL 36801.

Phone: 334-749-5766. **Fax:** 334-749-5768.

Email: wdx@WSWS~tv66.com

Web Site: http://www.wsws~tv66.com

Technical Facilities: Channel No. 66 (782-788 MHz). Authorized power: 794.3-kw max. & 708-kw horizontal visual, 79.43-kw max. & 70.8-kw horizontal aural. Antenna: 690-ft. above av. terrain, 402-ft. above ground, 1338-ft. above sea level.

Latitude 32° 38' 33"
Longitude 85° 14' 13"

Requests CP for change to 5000-kw max. visual, 1453-ft. above av. terrain, 1366-ft. above ground, 1866-ft. above sea level, lat. 32° 19' 25", long. 84° 46' 46", transmitter to Lafayette Rd., 1.2-mi. N of Cusseta. BPCT-960626KH.

Transmitter: 7.5-mi. E of Opelika.

Digital Facilities: Channel No. 31 (572-578 MHz). Power: 126-kw max. visual. Antenna: 1371-ft. above av. terrain, 1286-ft. above ground.

Latitude 32° 19' 25"
Longitude 84° 46' 46"

FCC Digital File Number: BPCDT-19991101AGV (pending).

Note: Latitude and longitude coordinates shown are based on the North American Datum of 1927 (NAD 27) as currently required by the Mass Media Bureau of the FCC.

Ownership: Pappas Telecasting Companies (Group Owner).

Began Operation: May 16, 1982. Sale to present owner by RCH Broadcasting approved by FCC November 27, 1995. Sale to RCH Broadcasting by Christian Television Network approved by FCC August 8, 1995. Sale to Christian Television Network by Richard C. Hilton, et al., approved by FCC July 30, 1984.

Represented (legal): Bryan Cave LLP.

Represented (engineering): Kessler & Gehman Associates Inc.

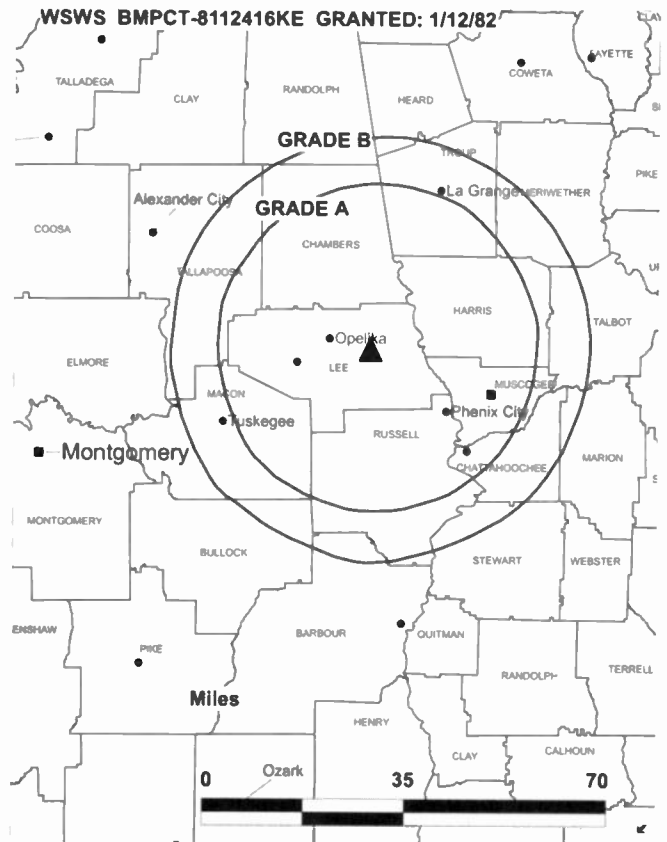
Personnel:

Walter Dix, General Manager.

Shae Gray, Program Director.

Jeremy Campbell, Promotion & Development Director & Production Manager.

Highest 30 Sec. Rate: \$150.



© 2001 Warren Communications News

City of License: Opelika. **Station DMA:** Columbus, GA. **Rank:** 128.

Circulation © 2000 Nielsen. Coverage based on Nielsen study.

Grand Total	Cable TV Households	Non-cable TV Households	Total TV Households
Estimated Station Totals*	126,150	40,720	166,870
Average Weekly Circulation (2000)	26,979	5,210	32,189
Average Daily Circulation (2000)			8,653
Station DMA Total	Cable TV Households	Non-cable TV Households	Total TV Households
Estimated Station Totals*	126,150	25,690	151,840
Average Weekly Circulation (2000)	26,979	4,223	31,202
Average Daily Circulation (2000)			8,493
Other DMA Total	Cable TV Households	Non-cable TV Households	Total TV Households
Estimated Station Totals*	0	15,030	15,030
Average Weekly Circulation (2000)	0	987	987
Average Daily Circulation (2000)			160

*Estimated station totals are sums of the Nielsen TV and Cable TV household estimates for each county in which the station registers viewing of more than 5% as per the Nielsen Survey Methods.

Alabama—Ozark

WDFX-TV Ch. 34

Network Service: FOX.

Licensee: Waitt License Co. of Alabama LLC, 13906 Gold Circle, Suite 201, Omaha, NE 68144.

Studio: 2221 Ross Clark Circle, Dothan, AL 36301.

Phone: 334-794-3434. **Fax:** 334-794-0034.

Technical Facilities: Channel No. 34 (590-596 MHz). Authorized power: 1120-kw max. visual. Antenna: 466-ft. above av. terrain, 459-ft. above ground, 719-ft. above sea level.

Latitude 31° 12' 30"
Longitude 86° 36' 51"

Holds CP for change to 1200-kw max. visual, 787-ft. above av. terrain, 761-ft. above ground, 1017-ft. above sea level, lat. 31° 12' 29", long. 85° 36' 51". BPCT-960726KG.

Transmitter: N side of State Hwy. 103, 0.4-mi. E of Wicksburg.

Digital Facilities: Channel No. 33 (584-590 MHz). Power: 1000-kw max. visual. Antenna: 787-ft. above av. terrain, 761-ft. above ground.

Latitude 31° 12' 29"
Longitude 85° 36' 51"

FCC Digital File Number: BPCDT-19991018AAK (pending).

Note: Latitude and longitude coordinates shown are based on the North American Datum of 1927 (NAD 27) as currently required by the Mass Media Bureau of the FCC.

Ownership: Waitt Broadcasting Inc. (Group Owner).

Began Operation: February 22, 1991. Sale to present owner by Woods Communications Corp. approved by FCC May 28, 1999 (*Television Digest*, Vol. 39:1). Sale to Woods Communications Corp. by Judah Broadcasting Systems approved by FCC April 19, 1995.

Represented (legal): Kenkel & Associates.

Represented (engineering): Lohnes & Culver.

Personnel:

Renee Rutledge, General Manager.

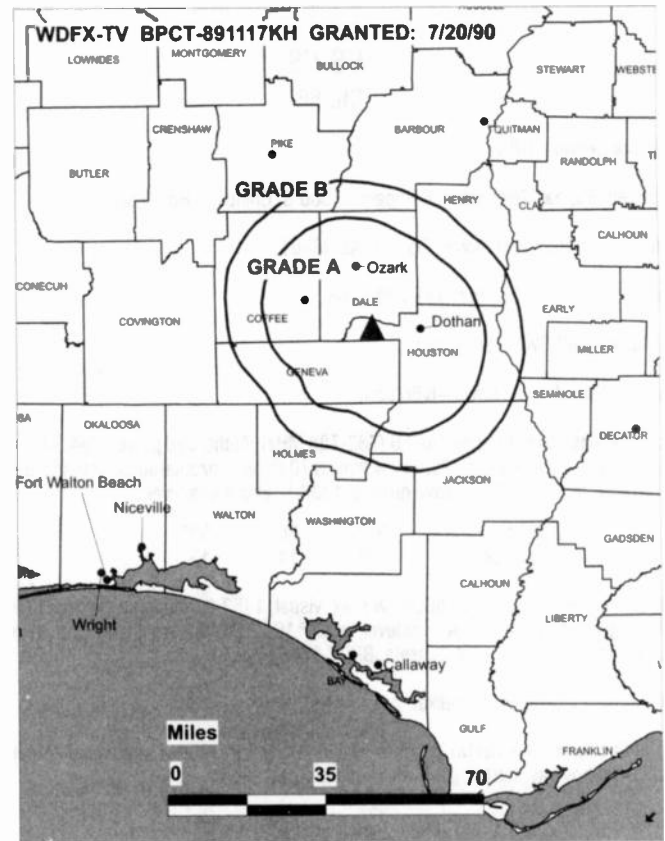
Meshell Carroll, General Sales Manager.

Mike Hidalgo, Chief Engineer.

Sherri Davis, Promotion Director.

Rates: On request.

City of License: Ozark. **Station DMA:** Dothan. **Rank:** 172.



© 2001 Warren Communications News

Circulation © 2000 Nielsen. Coverage based on Nielsen study.

Grand Total	Cable TV Households	Non-cable TV Households	Total TV Households
Estimated Station Totals*	61,840	40,590	102,430
Average Weekly Circulation (2000)	32,228	6,637	38,865
Average Daily Circulation (2000)			14,317
Station DMA Total	Cable TV Households	Non-cable TV Households	Total TV Households
Estimated Station Totals*	60,140	27,630	87,770
Average Weekly Circulation (2000)	31,543	5,705	37,248
Average Daily Circulation (2000)			13,634
Other DMA Total	Cable TV Households	Non-cable TV Households	Total TV Households
Estimated Station Totals*	1,700	12,960	14,660
Average Weekly Circulation (2000)	685	932	1,617
Average Daily Circulation (2000)			683

*Estimated station totals are sums of the Nielsen TV and Cable TV household estimates for each county in which the station registers viewing of more than 5% as per the Nielsen Survey Methods.

Alabama—Tuscaloosa

WCFT-TV Ch. 33

Network Service: ABC.

Licensee: Allbritton Communications Co., 800 17th St. NW, Suite 301, Washington, DC 20006.

Studio: 800 Concourse Pkwy., Suite 200, Hoover, AL 35244.

Phone: 205-403-3340. **Fax:** 205-556-4814.

Web Site: <http://www.abc3340.com>

Technical Facilities: Channel No. 33 (584-590 MHz). Authorized power: 4355-kw max. visual. Antenna: 2172-ft. above av. terrain, 1964-ft. above ground, 2604-ft. above sea level.

Latitude 33° 28' 48"
Longitude 87° 25' 50"

Transmitter: 3.9-mi. E of State Rte. 69 & Wint Dunn Rd., 20.5-mi. NNE of Tuscaloosa.

Digital Facilities: Channel No. 34 (590-596 MHz). Power: 15-kw max. visual. Antenna: 120-ft. above av. terrain, 1000-ft. above ground.

Latitude 33° 28' 48"
Longitude 87° 25' 50"

FCC Digital File Number: BPCDT-19991026ACL (pending).

Note: Latitude and longitude coordinates shown are based on the North American Datum of 1927 (NAD 27) as currently required by the Mass Media Bureau of the FCC.

Satellite Earth Stations: Andrew, C-band; Comtech, Ku-band; Vertex, Ku-band.

SNG Mobile Dish: Harris, Ku-band.

News Service: AP.

LMA: Local marketing agreement with WJSU-TV (A), Anniston.

Ownership: Allbritton Communications Co. (Group Owner).

Began Operation: October 29, 1965. Transfer of stock to W. S. Smylie Jr., S. A. Rosenbaum, Marvin Reuben, et al., approved by FCC August 23, 1967. Sale to Beam Broadcasting Ltd. approved by FCC July 27, 1983. Sale to Federal Broadcasting approved by FCC February 20, 1991. Sale to present owner approved by FCC February 28, 1996.

Represented (sales): Katz Continental Television.

Represented (legal): Hogan & Hartson LLP.

Personnel:

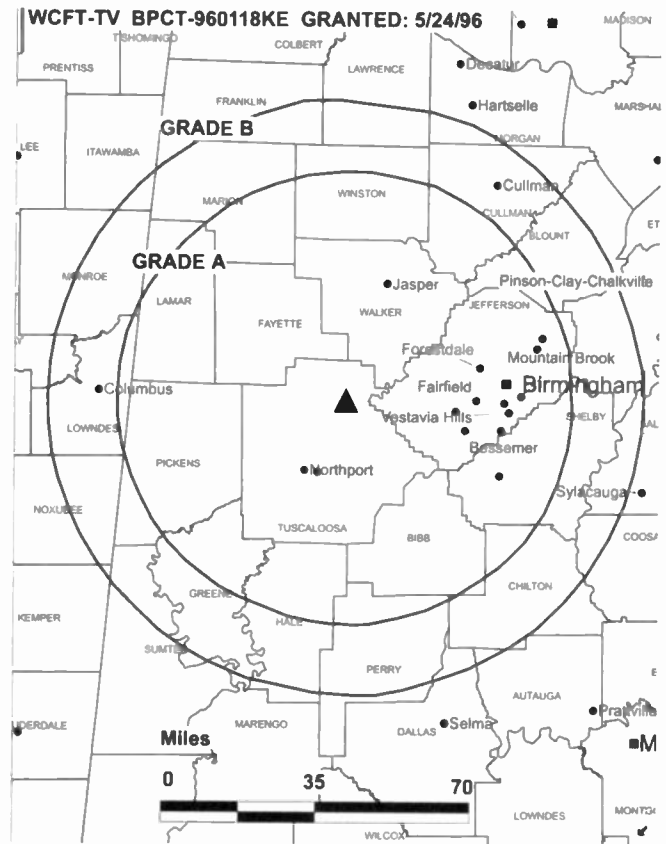
Phillip Cox, Vice President, Station Operations.

Roy Clem, General Manager.

Gary Watkins, Chief Engineer.

Garry Kelly, News Director.

Vicki Hurn, Program Director.



© 2001 Warren Communications News

Shirley Harden, Promotion Director.

Betty Johnson, Business Manager.

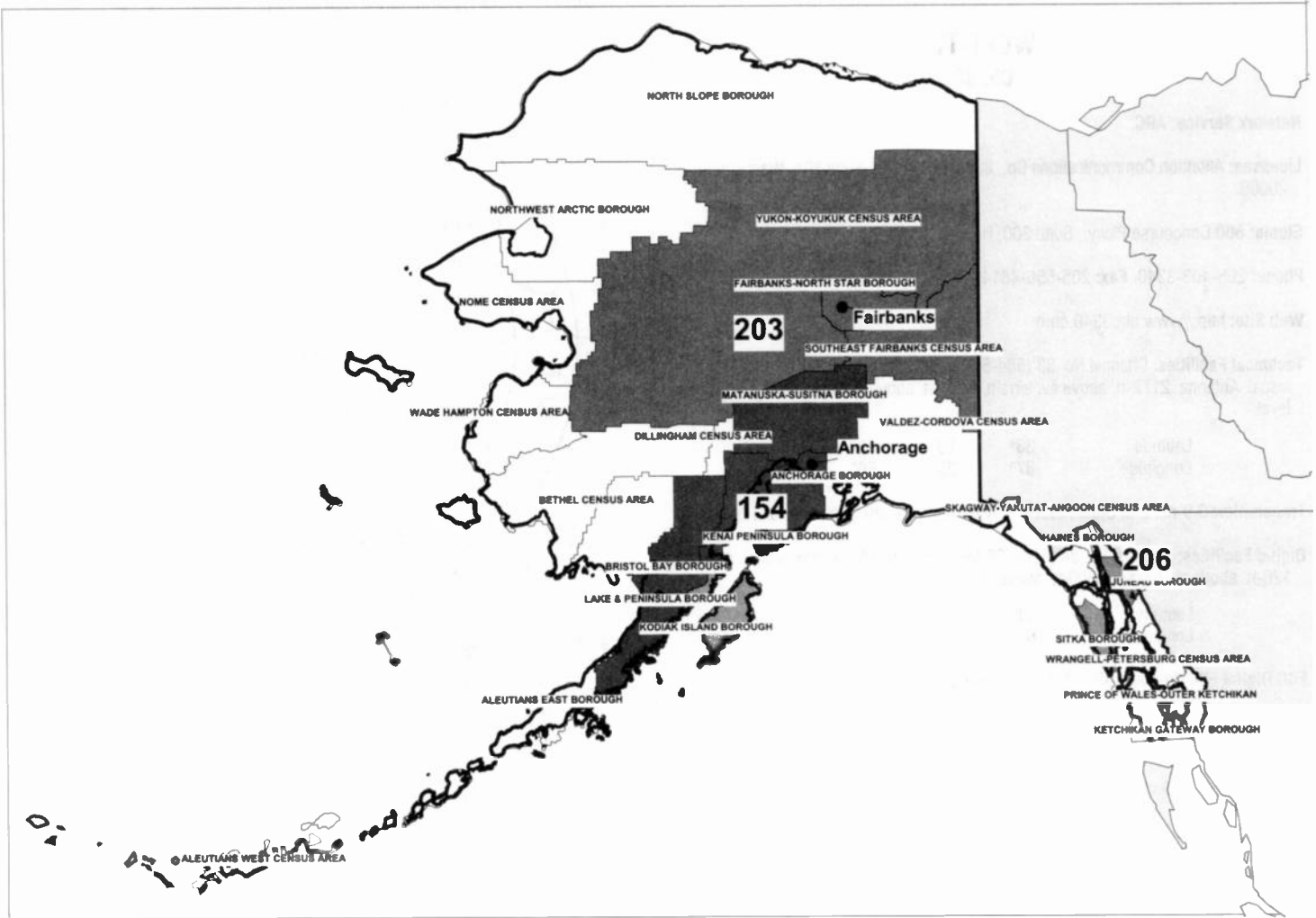
Highest 30 Sec. Rate: \$400.

City of License: Tuscaloosa. **Station DMA:** Birmingham. **Rank:** 39.

Circulation © 2000 Nielsen. Coverage based on Nielsen study.

Grand Total	Cable TV Households	Non-cable TV Households	Total TV Households
Estimated Station Totals*	400,730	188,020	588,750
Average Weekly Circulation (2000)	208,450	68,795	277,244
Average Daily Circulation (2000)			134,408
Station DMA Total	Cable TV Households	Non-cable TV Households	Total TV Households
Estimated Station Totals*	369,650	163,800	533,450
Average Weekly Circulation (2000)	192,478	63,369	255,848
Average Daily Circulation (2000)			125,230
Other DMA Total	Cable TV Households	Non-cable TV Households	Total TV Households
Estimated Station Totals*	31,080	24,220	55,300
Average Weekly Circulation (2000)	15,971	5,425	21,397
Average Daily Circulation (2000)			9,178

*Estimated station totals are sums of the Nielsen TV and Cable TV household estimates for each county in which the station registers viewing of more than 5% as per the Nielsen Survey Methods.



© 2001 Warren Communications News

MARKET	NIELSEN DMA TV HOUSEHOLDS	RANK
Anchorage, AK	130,800	154
Fairbanks, AK	30,530	203
Juneau, AK	23,540	206


MARKET AREA COMMERCIAL STATIONS

KDMD (33), KIMO (13), KTBY (4), KTUU-TV (2), KTVA (11), KYES (5)
 KATN (2), KFXF (7), KJNP-TV (4), KTVF (11)
 KJUD (8)

Alaska Analog Station Totals as of November 1, 2000

	VHF	UHF	TOTAL
Commercial Television	12	1	13
Educational Television	4	0	4
	16	1	17

THIS DATA IS AVAILABLE ON TAPE OR DISKETTE FOR USE ON YOUR OWN COMPUTER OR AS CUSTOMIZED REPORTS



Warren Communications News, Inc.
 Call the Data By Design Department at 202-872-9200

Alaska—Anchorage

KDMD Ch. 33

Network Service: HSN.

Licensee: Green TV Corp., Box 255, Evergreen, CO 80439.

Studio: 6250 Tuttle Place, Suite 4, Anchorage, AK 99507.

Phone: 907-562-5363. **Fax:** 907-344-7817.

E-mail: kdmd@customcpu.com

Web Site: <http://www.atcontactcom.com>

Technical Facilities: Channel No. 33 (584-590 MHz). Authorized power: 28.12-kw max. visual. Antenna: 646-ft. above av. terrain, 226-ft. above ground, 1293-ft. above sea level.

Latitude	61°	09'	57"
Longitude	149°	41'	02"

Holds CP for change to 56.4-kw max. visual, 322-ft. above av. terrain, 59-ft. above ground, 1155-ft. above sea level, lat. 61°09' 53", long. 149° 41' 05". BPCT-20000321AAN.

Transmitter: NE 1/2 of section 6, Twp. 12 N, range 2 W, Anchorage.

Digital Facilities: Channel No. 32 (578-584 MHz). Power: 50-kw max. visual. Antenna: 128-ft. above av. terrain, 262-ft. above ground.

Latitude	61°	11'	33"
Longitude	149°	54'	01"

FCC Digital File Number: BPCDT-19991029AHM (pending).

Note: Latitude and longitude coordinates shown are based on the North American Datum of 1927 (NAD 27) as currently required by the Mass Media Bureau of the FCC.

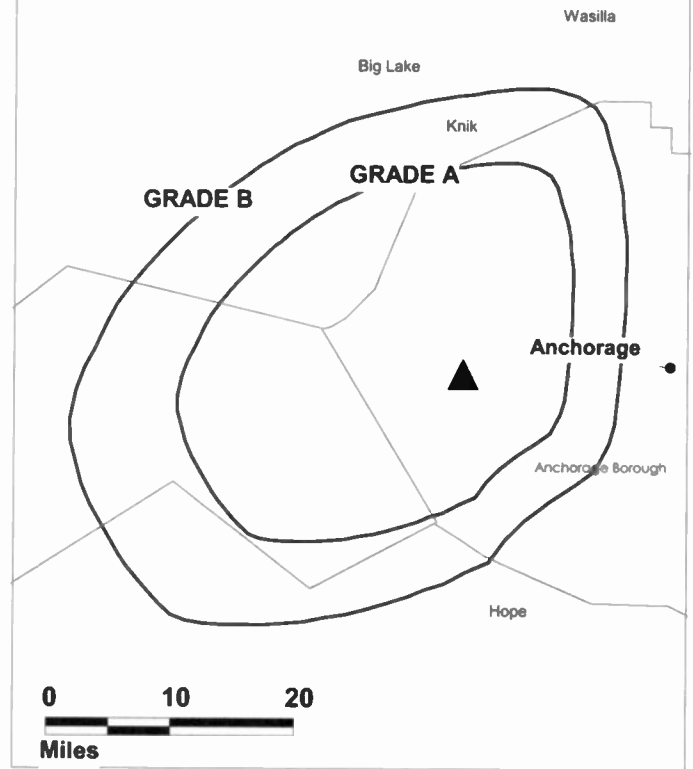
Satellite Earth Stations: Beta, 2.5-meter C-band; Paracclipse, 3-meter C-band; Echostar receivers.

Ownership: Green TV Corp. (Group Owner).

Began Operation: October 1, 1989.

Represented (legal): Cole, Raywid & Braverman LLP.

KDMD BPCT-20000321AAN GRANTED: 6/12/00



© 2001 Warren Communications News

Personnel:

Cheri Howland, General Manager.

David Filley, Chief Engineer.

Highest 30 Sec. Rate: \$10.

City of License: Anchorage. **Station DMA:** Anchorage. **Rank:** 154.

Nielsen Data: Not available.

Alaska—Anchorage

KIMO

Ch. 13

(Operates satellite KATN, Fairbanks, AK)

Network Service: ABC.

Licensee: Smith Broadcasting Group of Alaska LP.

Studio: 2700 E. Tudor Rd., Anchorage, AK 99507.

Phone: 907-561-1313. **Fax:** 907-561-1377.

E-mail: newslink@anc.ak.net

Technical Facilities: Channel No. 13 (210-216 MHz). Authorized power: 316-kw visual. Antenna: 781-ft. above av. terrain, 774-ft. above ground, 889-ft. above sea level.

Latitude 61° 25' 22"
Longitude 149° 52' 20"

Transmitter: Mile 2.2, Point Mackenzie Rd., Matanuska-Sustina.

Digital Facilities: Channel No. 30 (566-572 MHz). Power: 108-kw max. visual. Antenna: 509-ft. above av. terrain, 492-ft. above ground.

Latitude 61° 25' 22"
Longitude 149° 52' 20"

FCC Digital File Number: BPCDT-19991029ABP (pending).

Note: Latitude and longitude coordinates shown are based on the North American Datum of 1927 (NAD 27) as currently required by the Mass Media Bureau of the FCC.

News Services: ABC NewsOne, AP, CNN Newsource.

Ownership: Smith Broadcasting Group Inc. (Group Owner).

Began Operation: October 31, 1967. Transfer of 80% of Sourdough Broadcasters Inc. from Harpel estate to Alaska-Hawaii Radio approved by FCC December 3, 1969, but sale was not consummated. Left air May 21, 1970. Resumed operation September 6, 1970. Sale to Alaska 13 Corp. approved by FCC May 28, 1971. Involuntary transfer of control to Cookery Communications, Trustee approved by FCC March 22, 1993. Sale to Desert Communications V Inc. approved by FCC March 27, 1995, but not consummated. Sale to present owner approved by FCC October 30, 1995.

Represented (sales): Katz Continental Television.

Represented (legal): Kaye, Scholer, Fierman, Hays & Handler LLP.

Personnel:

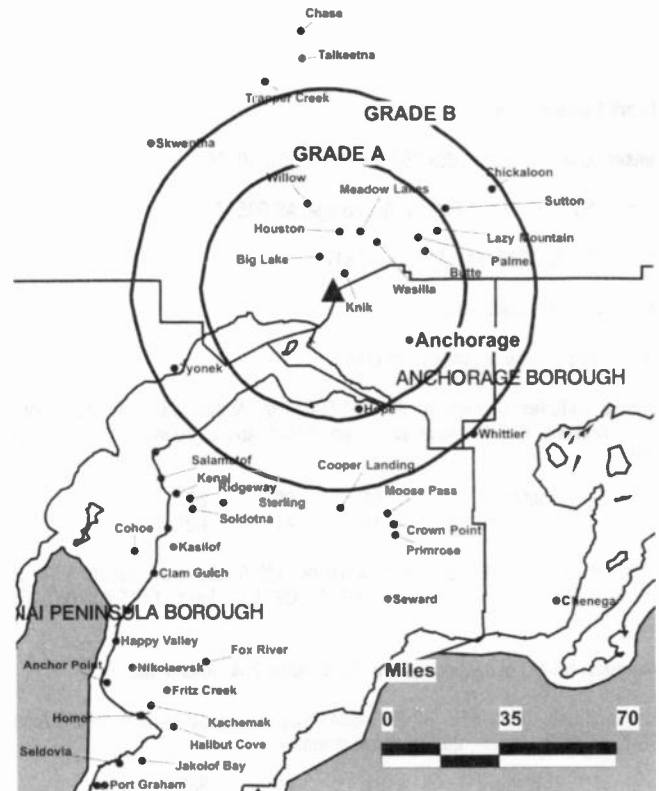
Sean M. Bradley, General Manager.

David Geesin, Station Manager.

Milt Radford, News Director.

Terri Bradley, Programming Director.

KIMO BPCT-950714KF GRANTED: 2/27/96



© 2001 Warren Communications News

Mona Fulton, Business Manager.

Rick Saint, Chief Engineer.

Highest 30 Sec. Rate: \$600.

City of License: Anchorage. **Station DMA:** Anchorage. **Rank:** 154.

Circulation © 2000 Nielsen. Coverage based on Nielsen study.

Grand Total	Cable TV Households	Non-cable TV Households	Total TV Households
Estimated Station Totals*	78,870	49,410	128,280
Average Weekly Circulation (2000)	52,468	27,501	79,969
Average Daily Circulation (2000)			35,238

Station OMA Total	Cable TV Households	Non-cable TV Households	Total TV Households
Estimated Station Totals*	78,870	49,410	128,280
Average Weekly Circulation (2000)	52,468	27,501	79,969
Average Daily Circulation (2000)			35,238

*Estimated station totals are sums of the Nielsen TV and Cable TV household estimates for each county in which the station registers viewing of more than 5% as per the Nielsen Survey Methods.

Alaska—Anchorage

KTBY Ch. 4

Network Service: FOX.

Licensee: GOCOM of Anchorage License Sub LLC, 7621 Little Ave., Suite 506, Charlotte, NC 28226.

Studio: 1840 S. Bragaw St., Lower Level, Anchorage, AK 99508.

Phone: 907-274-0404. **Fax:** 907-264-5180.

Technical Facilities: Channel No. 4 (66-72 MHz). Authorized power: 42.5-kw visual, 8.5-kw aural. Antenna: Circularly polarized, 180-ft. above av. terrain, 263-ft. above ground, 359-ft. above sea level.

Latitude 61° 13' 11"
Longitude 149° 53' 24"

Transmitter: 300 W. 3rd Ave., Anchorage.

Digital Facilities: Channel No. 20 (506-512 MHz). Power: 1000-kw max. visual. Antenna: 177-ft. above av. terrain, 26-ft. above ground.

Latitude 61° 13' 11"
Longitude 149° 53' 24"

FCC Digital File Number: BPCDT-19991101AJH (pending).

Note: Latitude and longitude coordinates shown are based on the North American Datum of 1927 (NAD 27) as currently required by the Mass Media Bureau of the FCC.

Satellite Earth Stations: M/A-Com, 3-meter C-band; Superior, 6-meter C-band; Agile Omni receivers.

Ownership: GOCOM Holdings LLC (Group Owner).

Began Operation: December 2, 1983. Sale to Tak Communications by Totem Broadcasting Corp. approved by FCC July 11, 1984. Sale to KTBY Inc. by TAK Communications approved by FCC February 5, 1985. Sale to Grapevine Communications Inc. by KTBY Inc. approved by FCC November 21, 1996. Merger with GOCOM Communications LLC approved by FCC November 1, 1999.

Represented (sales): Seltel Inc.; Tacher Television.

Represented (legal): Dow, Lohnes & Albertson PLLC.

Personnel:

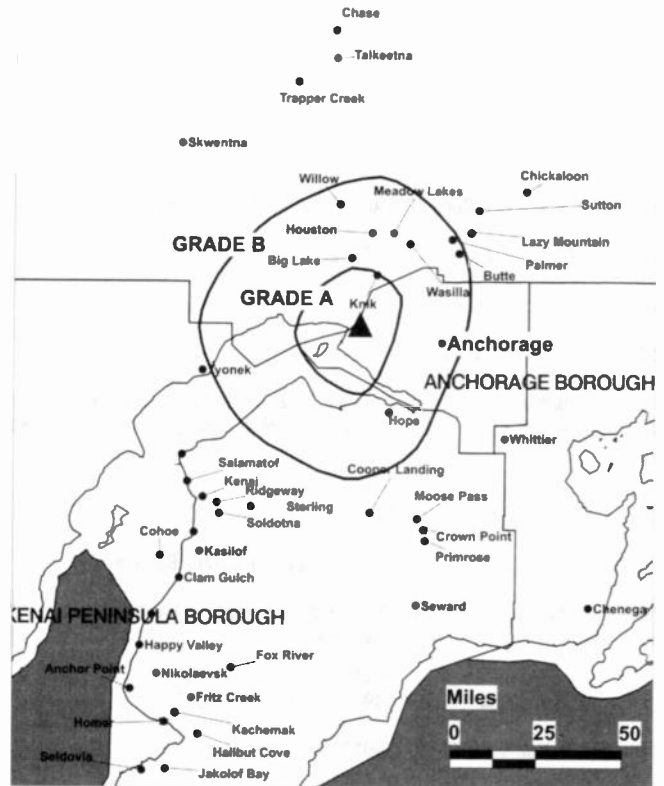
Jeff Glaser, General Manager.

Laurie Taylor, Station Manager.

Theresa Larson, Program Manager.

B. G. Randlett, Chief Engineer.

KTBY BPCT-860410KH GRANTED: 6/10/86



© 2001 Warren Communications News

Highest 30 Sec. Rate: \$600.

City of License: Anchorage. **Station DMA:** Anchorage. **Rank:** 154.

Circulation © 2000 Nielsen. Coverage based on Nielsen study.

Grand Total	Cable	Non-cable	Total
	TV Households	TV Households	
Estimated Station Totals*	78,870	49,410	128,280
Average Weekly Circulation (2000)	45,328	29,114	74,442
Average Daily Circulation (2000)			29,526
Station DMA Total			
Station DMA Total	Cable	Non-cable	Total
	TV Households	TV Households	
Estimated Station Totals*	78,870	49,410	128,280
Average Weekly Circulation (2000)	45,328	29,114	74,442
Average Daily Circulation (2000)			29,526

* Estimated station totals are sums of the Nielsen TV and Cable TV household estimates for each county in which the station registers viewing of more than 5% as per the Nielsen Survey Methods.

Alaska—Anchorage

KTUU-TV Ch. 2

Network Service: NBC.

Licensee: Channel 2 Broadcasting Co., 1802 136th Place NE, Bellevue, WA 98005.

Studio: 701 E. Tudor Rd., Suite 220, Anchorage, AK 99503-7488.

Phone: 907-762-9202. **Fax:** 907-561-0882.

E-mail: ktuu@ktuu.com

Web Site: <http://www.ktuu.com/>

Technical Facilities: Channel No. 2 (54-60 MHz). Authorized power: 100-kw visual, 10-kw aural. Antenna: 720-ft. above av. terrain, 719-ft. above ground, 834-ft. above sea level.

Latitude 61° 25' 22"
Longitude 149° 52' 20"

Transmitter: Mile 3, Point Mackenzie Rd., Matanuska-Susitna Borough.

Digital Facilities: Channel No. 18 (494-500 MHz). Power: 50-kw max. visual. Antenna: 138-ft. above av. terrain, 374-ft. above ground.

Latitude 61° 11' 33"
Longitude 149° 54' 01"

FCC Digital File Number: BPCDT-19991025ADS (pending).

Note: Latitude and longitude coordinates shown are based on the North American Datum of 1927 (NAD 27) as currently required by the Mass Media Bureau of the FCC.

Multichannel TV Sound: Stereo only.

Satellite Earth Stations: Harris, 6.1-meter C-band; Harris, 6.1-meter Ku-band; Harris, 8.1-meter Ku-band; Harris, Standard Communications receivers.

News Services: AP, CNN Newsource, NBC News Channel.

Ownership: Channel 2 Broadcasting Co.

Began Operation: October 16, 1953. Sale to present owner by Alvin O. Bramstedt, et al., approved by FCC March 6, 1981. Sale by Lathrop Co., Richard R. Rollins, et al., approved by FCC March 16, 1960 (*Television Digest*, Vol. 16:8, 12). Previous sale of control by Richard R. Rollins approved by FCC December 29, 1954 (Vol. 10:47; 11:1).

Represented (sales): Blair Television.

Represented (legal): Shaw Pittman.

Personnel:

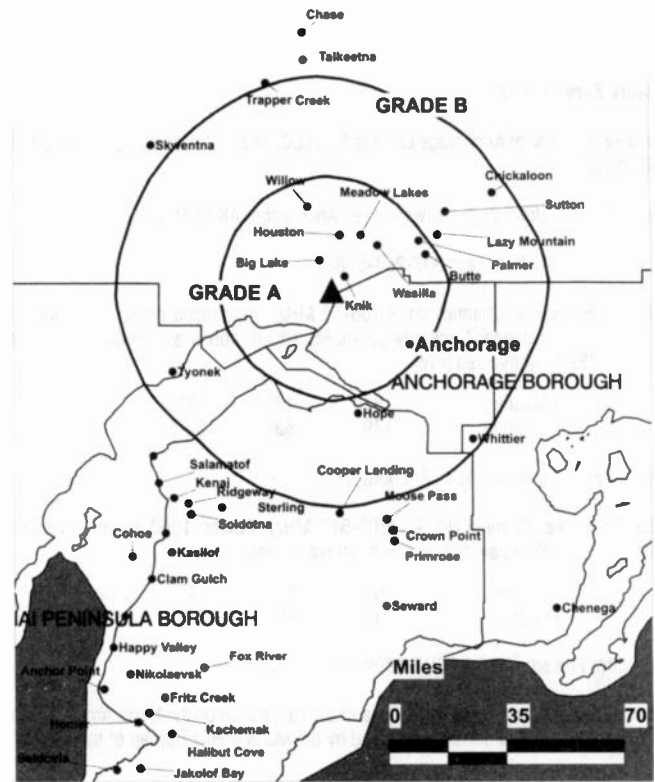
Greg Zaser, President.

Al Bramstedt Jr., General Manager.

Communications Daily

The Authoritative News Service of
Electronic Communications
For information, call 800-771-9202

KTUU-TV BPCT-850411KH GRANTED: 5/9/85



© 2001 Warren Communications News

Trent McNelly, Operations Manager.

Andrew Macleod, General Sales Manager.

Nancy Johnson, National Sales Manager, Marketing & Program Director.

John Tracy, News Director.

Greg Lytle, Promotion Director.

Leland R. Verschueren, Chief Engineer.

Highest 30 Sec. Rate: \$950.

City of License: Anchorage. **Station DMA:** Anchorage. **Rank:** 154.

Circulation © 2000 Nielsen. Coverage based on Nielsen study.

Grand Total	Cable TV Households	Non-cable TV Households	Total TV Households
Estimated Station Totals*	78,870	49,410	128,280
Average Weekly Circulation (2000)	64,777	37,800	102,577
Average Daily Circulation (2000)			63,692
Station DMA Total	Cable TV Households	Non-cable TV Households	Total TV Households
Estimated Station Totals*	78,870	49,410	128,280
Average Weekly Circulation (2000)	64,777	37,800	102,577
Average Daily Circulation (2000)			63,692

*Estimated station totals are sums of the Nielsen TV and Cable TV household estimates for each county in which the station registers viewing of more than 5% as per the Nielsen Survey Methods.

Alaska—Anchorage

KTVA
Ch. 11

Network Service: CBS.

Licensee: Northern Television Inc., 630 W. 4th Ave., Suite 300, Anchorage, AK 99501.

Studio: 1007 W. 32nd Ave., Anchorage, AK 99503.

Phones: 907-273-3192; 907-562-3456. **Fax:** 907-273-3189.

Technical Facilities: Channel No. 11 (198-204 MHz). Authorized power: 50.7-kw visual, 5.07-kw aural. Antenna: 300-ft. above av. terrain, 391-ft. above ground, 487-ft. above sea level.

Latitude 61° 11' 33"
Longitude 149° 54' 01"

Transmitter: 1007 W. 32nd Ave.

Digital Facilities: Channel No. 28 (554-560 MHz). Power: 1000-kw max. visual. Antenna: 128-ft. above av. terrain, 262-ft. above ground, 357-ft. above sea level.

Latitude 61° 11' 33"
Longitude 149° 54' 01"

Transmitter: 1007 W. 32nd Ave.

FCC Digital File Number: BPCDT-980209KF. Granted: March 1, 1999.

Note: Latitude and longitude coordinates shown are based on the North American Datum of 1927 (NAD 27) as currently required by the Mass Media Bureau of the FCC.

Multichannel TV Sound: Stereo only.

Satellite Earth Stations: Transmit/receive Andrew, 5.6-meter Ku-band; Antenna Technology, 7-meter C-band; Harris, 11-meter C-band; Scientific-Atlanta, Standard Communications receivers.

AM Affiliate: KBYR, 10-kw, 700 kHz.

FM Affiliate: KNIK-FM, 50-kw, 105.3 mHz (No. 287), 255-ft.

News Services: AP, CBS Newspath.

Ownership: Media News Group Inc.

Began Operation: December 11, 1953. Transfer to present owner by Northern Television Inc. approved by FCC May 11, 2000.

Represented (sales): Adam Young Inc.; Art Moore Inc. (Northwest).

Represented (legal): Wilkinson, Barker, Knauer & Quinn LLP.

Represented (engineering): George M. Frese; Jules Cohen & Associates PC.

Personnel:

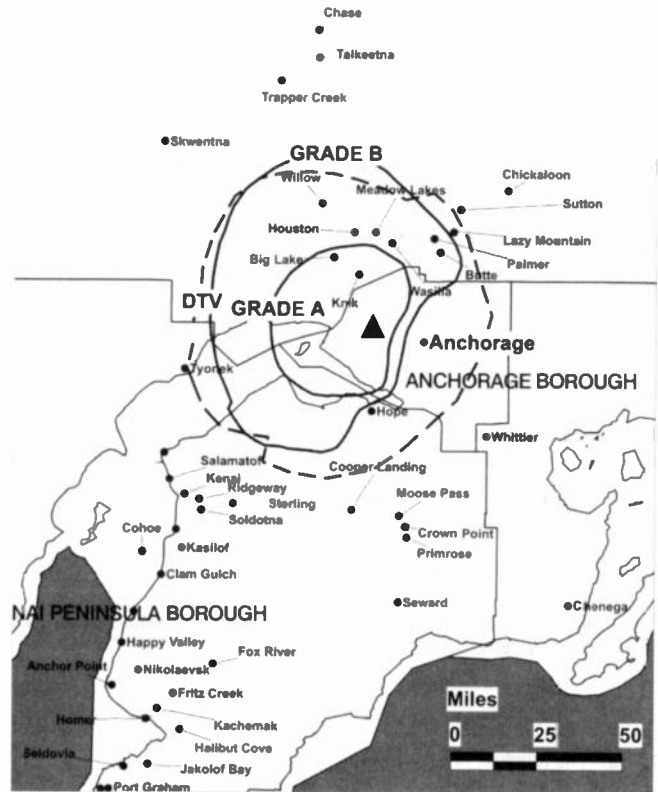
A. G. Hiebert, Chairman.

Jullanna Royal Guy, President.

Jerry Bever, General Manager.

Larry Hogue, Station Manager.

KTVA BPCT-3547 GRANTED: 7/20/65



© 2001 Warren Communications News

Michael Lennon, General Sales Manager.

Jennie Smelker, National Sales Manager.

John Dearing, News Director.

Duane Millsap, Chief Engineer.

Steve Gonzalez, Marketing Director.

Highest 30 Sec. Rate: \$650.

City of License: Anchorage. **Station DMA:** Anchorage. **Rank:** 154.

Circulation © 2000 Nielsen. Coverage based on Nielsen study.

Grand Total	Cable TV Households	Non-cable TV Households	Total TV Households
Estimated Station Totals*	78,870	49,410	128,280
Average Weekly Circulation (2000)	49,819	28,399	78,218
Average Daily Circulation (2000)			36,169
Station DMA Total	Cable TV Households	Non-cable TV Households	Total TV Households
Estimated Station Totals*	78,870	49,410	128,280
Average Weekly Circulation (2000)	49,819	28,399	78,218
Average Daily Circulation (2000)			36,169

*Estimated station totals are sums of the Nielsen TV and Cable TV household estimates for each county in which the station registers viewing of more than 5% as per the Nielsen Survey Methods.

Alaska—Anchorage

KYES Ch. 5

Network Service: UPN, WBN.

Licensee: Fireweed Communications Corp., 3700 Woodland Dr., Suite 800, Anchorage, AK 99517.

Studio: 3700 Woodland Dr., Suite 800, Anchorage, AK 99517.

Phone: 907-248-5937. **Fax:** 907-243-0709.

E-mail: upn5@kyes.com

Web Site: <http://www.kyes.com>

Technical Facilities: Channel No. 5 (76-82 MHz). Authorized power: 100-kw visual, 5-kw aural. Antenna: 820-ft. above av. terrain, 59-ft. above ground, 1800-ft. above sea level.

Latitude 61° 20' 10"
Longitude 149° 30' 47"

Transmitter: 1.6-mi. WNW of Eagle River off Skyline Dr.

Digital Facilities: Channel No. 22 (518-524 MHz). Power: 10-kw max. visual. Antenna: 1020-ft. above av. terrain, 166-ft. above ground.

Latitude 61° 20' 10"
Longitude 149° 30' 47"

FCC Digital File Number: BPCDT-19991021ABZ (pending).

Note: Latitude and longitude coordinates shown are based on the North American Datum of 1927 (NAD 27) as currently required by the Mass Media Bureau of the FCC.

Multichannel TV Sound: Stereo and separate audio program.

Satellite Earth Station: 4.5-meter C-band; Chapparral, Microdyne receivers.

News Service: CNN Newsource.

Ownership: Fireweed Communications Corp.

Began Operation: January 21, 1990.

Represented (legal): Michael Couzens.

Personnel:

Carol Schatz, General Manager.

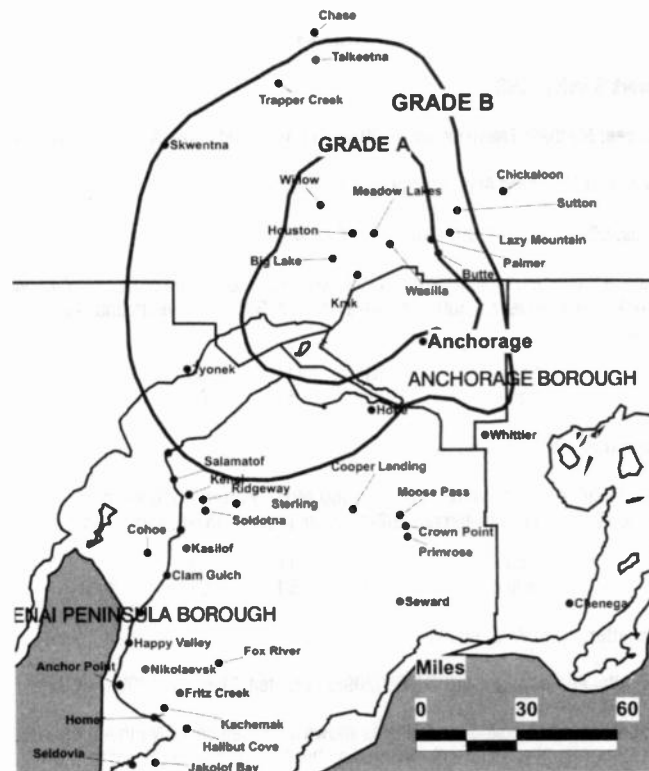
Dallas Miller, Operations Manager.

Kristi Cuem, Promotion Manager.

Jeremy Lansman, Chief Engineer.

Tim Boese, Production Manager.

KYES BMPCT-940615KQ GRANTED: 10/12/94



Stephanie Weety, Traffic Manager.

Highest 30 Sec. Rate: \$600.

City of License: Anchorage. Station DMA: Anchorage. Rank: 154.

Circulation © 2000 Nielsen. Coverage based on Nielsen study.

Grand Total	Cable TV Households	Non-cable TV Households	Total TV Households
Estimated Station Totals*	78,870	49,410	128,280
Average Weekly Circulation (2000)	37,429	23,536	60,966
Average Daily Circulation (2000)			23,991
Station DMA Total	Cable TV Households	Non-cable TV Households	Total TV Households
Estimated Station Totals*	78,870	49,410	128,280
Average Weekly Circulation (2000)	37,429	23,536	60,966
Average Daily Circulation (2000)			23,991

*Estimated station totals are sums of the Nielsen TV and Cable TV household estimates for each county in which the station registers viewing of more than 5% as per the Nielsen Survey Methods.

Alaska—Fairbanks

KATN
Ch. 2

(Satellite of KIMO, Anchorage, AK)

Network Service: ABC.

Licensee: Smith Broadcasting Group of Alaska LP.

Studio: 516 2nd Ave., Suite 400, Fairbanks, AK 99701.

Phone: 907-452-2125. **Fax:** 907-456-8225.

E-mail: gredden@fbx.aksuperstation.com

Web Site: <http://www.aksupersite.com>

Technical Facilities: Channel No. 2 (54-60 MHz). Authorized power: 28.2-kw visual, 5.5-kw aural. Antenna: 45-ft. above av. terrain, 200-ft. above ground, 640-ft. above sea level.

Latitude	64°	50'	42"
Longitude	147°	42'	42"

Transmitter: 516 2nd Ave.

Digital Facilities: Channel No. 18 (494-500 MHz). Power: 60.3-kw max. visual. Antenna: Minus 30-ft. above av. terrain, 128-ft. above ground

Latitude	64°	50'	42"
Longitude	147°	42'	52"

FCC Digital File Number: BPCDT-19991029ABJ (pending).

Note: Latitude and longitude coordinates shown are based on the North American Datum of 1927 (NAD 27) as currently required by the Mass Media Bureau of the FCC.

Satellite Earth Stations: Anixter-Mark, 5-meter; Harris, 9-meter; Harris, Microdyne receivers.

News Service: AP.

Ownership: Smith Broadcasting Group Inc. (Group Owner).

Began Operation: March 1, 1955. Sale to Alaska Broadcasting Network Inc. by Channel 2 Broadcasting approved by FCC June 8, 1984. Involuntary transfer of control to Cookery Communications, Trustee approved by FCC March 22, 1993. Sale to Desert Communications V Inc. granted but not consummated. Sale to present owner by Alaska Broadcasting Network Inc. approved by FCC October 30, 1995.

Represented (sales): Katz Continental Television.

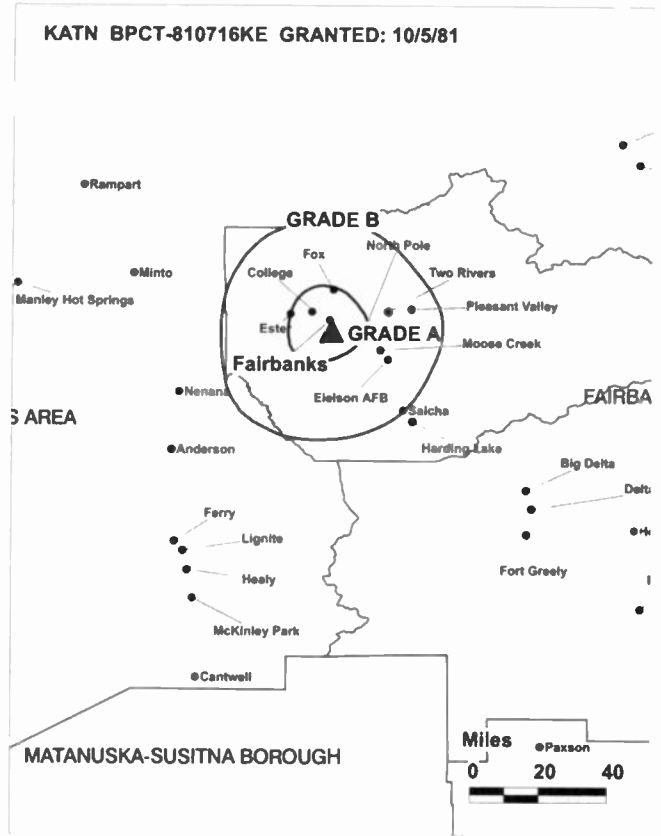
Personnel:

Gene Redden, General Manager.

Jennifer Parrish, National Sales Manager.

Rick Saint, Chief Engineer.

Milt Radford, News Director.



Monica Bouvier, Program Director.

Mona Fulton, Business Manager.

Cary Carrigan, Promotion Director & Production Manager.

Highest 30 Sec. Rate: \$350.

City of License: Fairbanks. **Station DMA:** Fairbanks. **Rank:** 203.

Circulation © 2000 Nielsen. Coverage based on Nielsen study.

Grand Total	Cable TV Households	Non-cable TV Households	Total TV Households
Estimated Station Totals*	11,420	19,280	30,700
Average Weekly Circulation (2000)	8,257	13,130	21,386
Average Daily Circulation (2000)			9,578
Station DMA Total	Cable TV Households	Non-cable TV Households	Total TV Households
Estimated Station Totals*	11,420	19,280	30,700
Average Weekly Circulation (2000)	8,257	13,130	21,386
Average Daily Circulation (2000)			9,578

*Estimated station totals are sums of the Nielsen TV and Cable TV household estimates for each county in which the station registers viewing of more than 5% as per the Nielsen Survey Methods.

Alaska—Fairbanks

KFXF Ch. 7

Network Service: FOX.

Licensee: Tanana Valley Television Co., 3650 Bradock St., Suite 2, Fairbanks, AK 99701.

Studio: 3650 Bradock St., Suite 2, Fairbanks, AK 99701.

Phone: 907-452-3697. **Fax:** 907-456-3428.

Web Site: <http://www.tvtv.com>

Technical Facilities: Channel No. 7 (174-180 MHz). Authorized power: 7.8-kw visual. Antenna: 879-ft. above av. terrain, 299-ft. above ground, 1680-ft. above sea level.

Latitude 64° 55' 20"
Longitude 147° 42' 55"

Holds CP for change to 40-kw max. visual. BPCT-990726LC.

Transmitter: 2-mi. NNW of Farmers Loop & Skyline Dr. intersection.

Digital Facilities: Channel No. 22 (518-524 MHz). Power: 1-kw max. visual. Antenna: 702-ft. above av. terrain, 120-ft. above ground.

Latitude 64° 55' 20"
Longitude 147° 42' 55"

FCC Digital File Number: BPCDT-19991012ABC (pending).

Note: Latitude and longitude coordinates shown are based on the North American Datum of 1927 (NAD 27) as currently required by the Mass Media Bureau of the FCC.

Ownership: Tanana Valley Television Co.

Began Operation: February 27, 1995.

Personnel:

J. P. Hoff, General Manager.

Curtis Thomas, News Director.

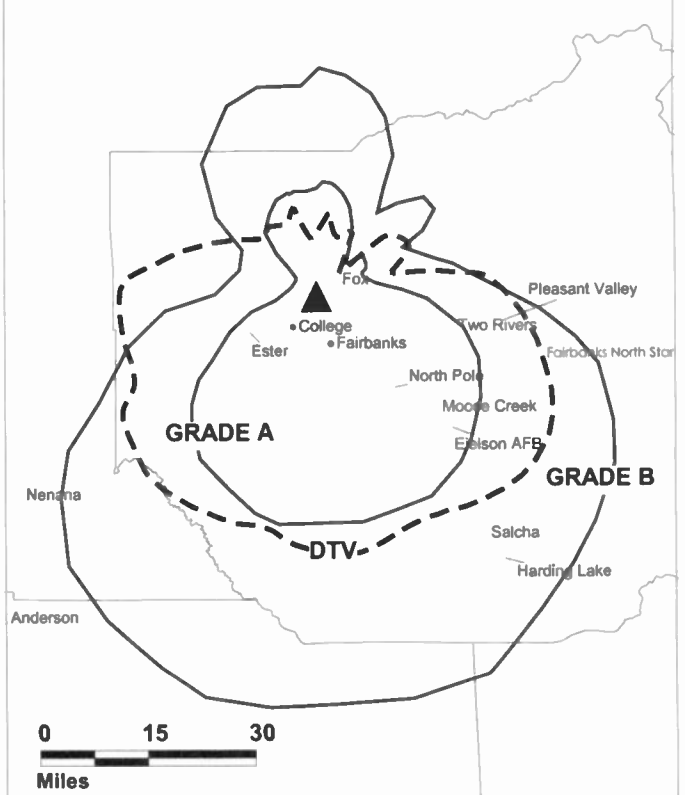
Chris Fry, Program Director.

Jerry Evans, Promotion Director.

Dave Sala, Chief Engineer.

Highest 30 Sec. Rate: \$250.

KFXF BPCT-990726LC GRANTED: 3/3/00



© 2001 Warren Communications News

City of License: Fairbanks. **Station DMA:** Fairbanks. **Rank:** 203.

Circulation © 2000 Nielsen. Coverage based on Nielsen study.

Grand Total	Cable	Non-cable	Total
	TV Households	TV Households	
Estimated Station Totals*	11,420	19,280	30,700
Average Weekly Circulation (2000)	8,965	12,821	21,786
Average Daily Circulation (2000)			9,609
Station OMA Total	Cable	Non-cable	Total
	TV Households	TV Households	TV Households
Estimated Station Totals*	11,420	19,280	30,700
Average Weekly Circulation (2000)	8,965	12,821	21,786
Average Daily Circulation (2000)			9,609

*Estimated station totals are sums of the Nielsen TV and Cable TV household estimates for each county in which the station registers viewing of more than 5% as per the Nielsen Survey Methods.

Alaska—Fairbanks

KTVF Ch. 11

Network Service: NBC, UPN.

Licensee: AK Media Group Inc., 1333 New Hampshire Ave. NW, Suite 1000, Washington, DC 20036.

Studio: 3528 International St., Fairbanks, AK 99701.

Phone: 907-452-5121. **Fax:** 907-452-5120.

Technical Facilities: Channel No. 11 (198-204 MHz). Authorized power: 50-kw visual, 5.5-kw aural. Antenna: Minus 49-ft. above av. terrain, 151-ft. above ground, 587-ft. above sea level.

Latitude 64° 50' 35.70"
Longitude 147° 42' 47.60"

Transmitter: 3rd & Lacey Sts., Fairbanks.

Digital Facilities: Channel No. 26 (542-548 MHz). Power: 34.4-kw max. visual. Antenna: Minus 36-ft. above av. terrain, 125-ft. above ground, 561-ft. above sea level.

Latitude 64° 50' 36"
Longitude 147° 42' 48"

Transmitter: Northward Bldg., 3rd & Lacey Sts., Fairbanks.

FCC Digital File Number: BPCDT-980209KE. Granted: May 27, 1998.

Note: Latitude and longitude coordinates shown are based on the North American Datum of 1927 (NAD 27) as currently required by the Mass Media Bureau of the FCC.

Satellite Earth Stations: Harris, 5-meter C-band; Harris, 6.1-meter C-band; Harris, 11-meter C-band; Harris, Microdyne receivers.

News Service: AP.

Ownership: The Ackerley Group (Group Owner).

Began Operation: February 3, 1955. Left air August 14, 1967 due to flood. Resumed operation December 9, 1967. Sale to present owner from Northern Television Inc. approved by FCC June 23, 1999 (*Television Digest*, Vol. 38:33).

Represented (sales): Adam Young Inc.; Art Moore Inc.

Represented (legal): Rubin, Winston, Diercks, Harris & Cooke LLP.

Personnel:

Robert Gottstein, Chairman.

Bill Wright, President & General Manager.

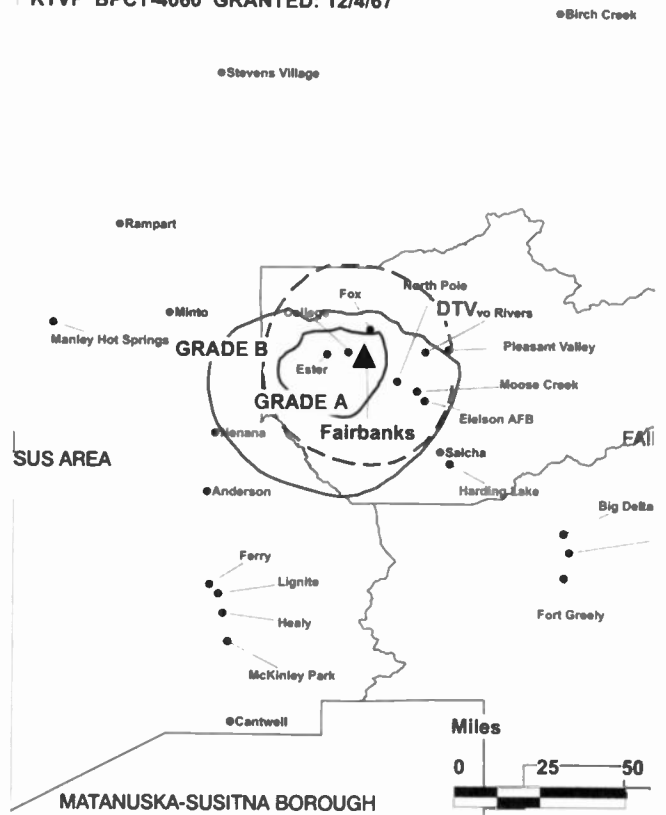
Dee Dee Caclari, Station Manager.

Sally Crawford, National Sales Manager.

Bill Tanner, Chief Engineer.

Carla Browning, News Director.

KTVF BPCT-4060 GRANTED: 12/4/67



© 2001 Warren Communications News

Terry Hotaling, Program Director.

Scott Dutton, Business Manager.

Paul Holyfield, Production Manager.

Highest 30 Sec. Rate: \$350.

City of License: Fairbanks. **Station DMA:** Fairbanks. **Rank:** 203.

Circulation © 2000 Nielsen. Coverage based on Nielsen study.

Grand Total	Cable TV Households	Non-cable TV Households	Total TV Households
Estimated Station Totals*	11,420	19,280	30,700
Average Weekly Circulation (2000)	9,627	15,925	25,552
Average Daily Circulation (2000)			15,657
Station DMA Total	Cable TV Households	Non-cable TV Households	Total TV Households
Estimated Station Totals*	11,420	19,280	30,700
Average Weekly Circulation (2000)	9,627	15,925	25,552
Average Daily Circulation (2000)			15,657

*Estimated station totals are sums of the Nielsen TV and Cable TV household estimates for each county in which the station registers viewing of more than 5% as per the Nielsen Survey Methods.

Alaska—Juneau

KJUD Ch. 8

Network Service: ABC.

Licensee: Smith Broadcasting Group of Alaska LP.

Studio: 175 S. Franklin, Juneau, AK 99801.

Phone: 907-586-3145. **Fax:** 907-463-3041.

E-mail: jholbert@jno.aksuperstation.com

Web Site: <http://www.aksupersite.com>

Technical Facilities: Channel No. 8 (180-186 MHz). Authorized power: 0.204-kw visual, 0.04-kw aural. Antenna: Minus 272-ft. above av. terrain, erected above tidewater, 277-ft. above sea level.

Latitude 58° 18' 06"
Longitude 134° 26' 29"

Transmitter: Douglas Island, near Juneau.

Digital Facilities: Channel No. 11 (198-204 MHz). Power: 3.2-kw visual. Antenna: Minus 1053-ft. above av. terrain, 164-ft. above ground.

Latitude 58° 18' 05"
Longitude 134° 26' 26"

FCC Digital File Number: BPCDT-19991029ABS (pending).

Note: Latitude and longitude coordinates shown are based on the North American Datum of 1927 (NAD 27) as currently required by the Mass Media Bureau of the FCC.

Satellite Earth Station: Anixter-Mark, 5-meter; Harris, Microdyne, Scientific-Atlanta receivers.

Ownership: Smith Broadcasting Group Inc. (Group Owner).

Began Operation: February 19, 1956. Sale to Midnight Sun & others by W. J. Wagner approved by FCC April 29, 1959 (*Television Digest*, Vol. 15:18). In 1968 Midnight Sun increased holdings to 100%. Sale to KINY Assoc. approved by FCC December 11, 1981. Sale to Alaska Broadcasting Network Inc. approved by FCC November 24, 1982. Involuntary transfer of control to Cookerly Communications, Trustee approved by FCC March 22, 1993. Sale to Desert Communications V Inc. granted but not consummated. Sale to present owner by Cookerly approved by FCC October 30, 1995.

Represented (sales): Katz Continental Television.

Represented (legal): Kaye, Scholer, Fierman, Hays & Handler LLP.

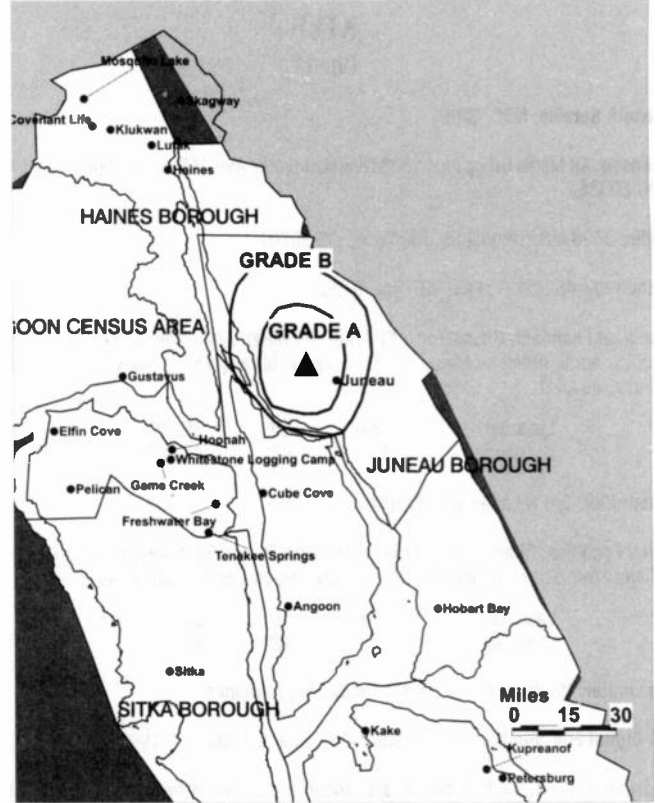
Personnel:

Joe Holbert, General Manager.

Phyllice Bradner, Sales Manager.

Ty Hardt, News Director.

KJUD BPCT-4637 GRANTED: 10/11/73



© 2001 Warren Communications News

Terri Bradley, Program Director.

Damon Stuebner, Production Manager.

Highest 30 Sec. Rate: \$900.

City of License: Juneau. **Station DMA:** Juneau. **Rank:** 206.

Circulation © 2000 Nielsen. Coverage based on Nielsen study.

Grand Total	Cable TV Households	Non-cable TV Households	Total TV Households
Estimated Station Totals*	19,010	4,920	23,930
Average Weekly Circulation (2000)	14,219	349	14,569
Average Daily Circulation (2000)			7,275

Station DMA Total	Cable TV Households	Non-cable TV Households	Total TV Households
Estimated Station Totals*	19,010	4,920	23,930
Average Weekly Circulation (2000)	14,219	349	14,569
Average Daily Circulation (2000)			7,275

*Estimated station totals are sums of the Nielsen TV and Cable TV household estimates for each county in which the station registers viewing of more than 5% as per the Nielsen Survey Methods.

Alaska—Ketchikan

KUBD Ch. 4

Network Service: ABC, CBS.

Licensee: PolarComm Corp., Box 1471, Evergreen, CO 80439.

Studio: 516 Stedman St., Ketchikan, AK 99901.

Phone: 907-225-4613.

Technical Facilities: Channel No. 4 (66-72 MHz). Authorized power: 0.965-kw visual.
Antenna: Minus 482-ft. above av. terrain, 79-ft. above ground, 98-ft. above sea level.

Latitude 55° 20' 59"
Longitude 131° 40' 12"

Transmitter: Tongass Commercial Center.

Digital Facilities: Channel No. 13 (210-216 MHz). Power: 3.2-kw visual. Antenna: Minus 253-ft. above av. terrain, 56-ft. above ground.

Latitude 55° 20' 59"
Longitude 131° 40' 12"

FCC Digital File Number: BPCDT-19991029AHO. Granted: March 16, 2000.

Note: Latitude and longitude coordinates shown are based on the North American Datum of 1927 (NAD 27) as currently required by the Mass Media Bureau of the FCC.

Ownership: PolarComm Corp.

Began Operation: April 1, 1995. Sale to present owner from Sitka News Bureau Inc. approved by FCC December 31, 1997.

Represented (engineering): Cohen, Dippell & Everist PC.

Personnel:

Bob Kern, General Manager.

TELEVISION & CABLE

ACTION UPDATE

The Authoritative Newsletter of Actions Affecting
Broadcasting and Cable Activities

For Information, call 800-771-9202



© 2001 Warren Communications News

Darlene Morgan, Sales Manager.

Rates: On request.

City of License: Ketchikan.

Circulation © 2000 Nielsen. Coverage based on Nielsen study.

Grand Total	Cable	Non-cable	Total
	TV Households	TV Households	
Estimated Station Totals*	19,010	0	19,010
Average Weekly Circulation (2000)	970	0	970
Average Daily Circulation (2000)			323

*Estimated station totals are sums of the Nielsen TV and Cable TV household estimates for each county in which the station registers viewing of more than 5% as per the Nielsen Survey Methods.

Alaska—North Pole

KJNP-TV Ch. 4

Network Service: TBN.

Licensee: Evangelistic Alaska Missionary Fellowship, 2501 Mission Rd., Box 56359, North Pole, AK 99705-1359.

Studio: 2501 Mission Rd., North Pole, AK 99705-1359.

Mailing Address: Box 56359, North Pole, AK 99705-1359.

Phone: 907-488-2216. **Fax:** 907-488-5246.

E-mail: kjnp@mosquiconet.com

Web Site: <http://www.mosquiconet.com/~kjnp>

Technical Facilities: Channel No. 4 (66-72 MHz). Authorized power: 19.1-kw visual, 3.31-kw aural. Antenna: 1620-ft. above av. terrain, 191-ft. above ground, 2491-ft. above sea level.

Latitude	64°	52'	44"
Longitude	148°	03'	10"

Transmitter: Atop Ester Dome, Fairbanks.

FCC Proposed Digital Channel Number: Ch. 20.

Note: Latitude and longitude coordinates shown are based on the North American Datum of 1927 (NAD 27) as currently required by the Mass Media Bureau of the FCC.

Satellite Earth Station: Harris, 9-meter C-band.

AM Affiliate: KJNP, 50-kw, 1170 kHz.

FM Affiliate: KJNP-FM, 25-kw, 100.3 MHz (No. 263), 1570-ft.

Ownership: Evangelistic Alaska Missionary Fellowship.

Began Operation: December 7, 1981.

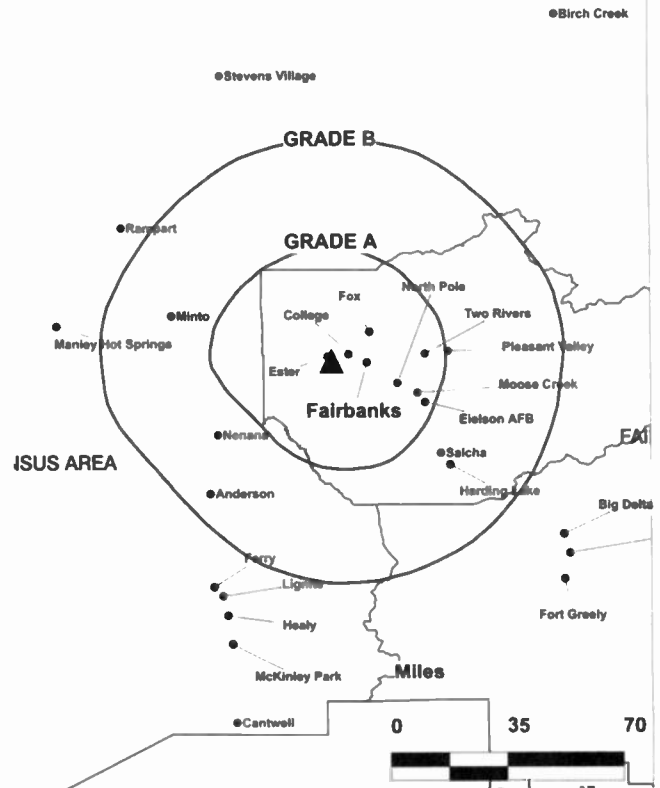
Represented (legal): Fletcher, Heald & Hildreth PLC.

Represented (engineering): Carl E. Smith Consulting Engineers.

Personnel:

Gen Nelson, President.

KJNP-TV BPCT-5184 GRANTED: 1/30/80



Richard Olson, Vice President & General Sales Manager.

Yvonne Carriker, Secretary-Treasurer.

Julie K. Beaver, General Manager.

Reginald Swedberg, Chief Engineer.

Beverly Olson, Program Director.

Highest 30 Sec. Rate: \$60.

City of License: North Pole. **Station DMA:** Fairbanks. **Rank:** 203.

Nielsen Data: Not available.

Alaska—Sitka

KTNL Ch. 13

Network Service: CBS, UPN.

Licensee: Green TV Corp., Box 1471, Evergreen, CO 80437.

Studio: 208 Lake St., Suite 2F, Sitka, AK 99835.

Mailing Address: Box 82947, Fairbanks, AK 99708.

Phones: 907-457-3670; 907-747-6002. **Fax:** 907-457-3672.

E-mail: ktnl13@prodigy.com

Technical Facilities: Channel No. 13 (210-216 MHz). Authorized power: 0.199-kw visual, 0.03-kw aural. Antenna: 150-ft. above av. terrain, 157-ft. above ground, 185-ft. above sea level.

Latitude	57°	03'	26.50"
Longitude	135°	20'	02.00"

Holds CP for change to 2.25-kw max. visual, 843-ft. above av. terrain, 108-ft. above ground, 135-ft. above sea level, lat. 57° 03' 02", long. 135° 20' 03". BPCT-920406KI.

Transmitter: 239 Lincoln St.

FCC Proposed Digital Channel Number: Ch. 2.

Note: Latitude and longitude coordinates shown are based on the North American Datum of 1927 (NAD 27) as currently required by the Mass Media Bureau of the FCC.

Satellite Earth Station: Cosmos, 3.6-meter; Drake receivers.

Ownership: Green TV Corp. (Group Owner).

Began Operation: October 16, 1966. Sale to Dan & Kathie Eutelain by Roy Paschal, et al., approved by FCC May 10, 1983. Sale to Sitka News Bureau approved by FCC January 7, 1992. Sale to Wright Home Inc. approved by FCC August 26, 1996. Sale to present owner by Wright Home Inc. approved by FCC July 21, 2000.

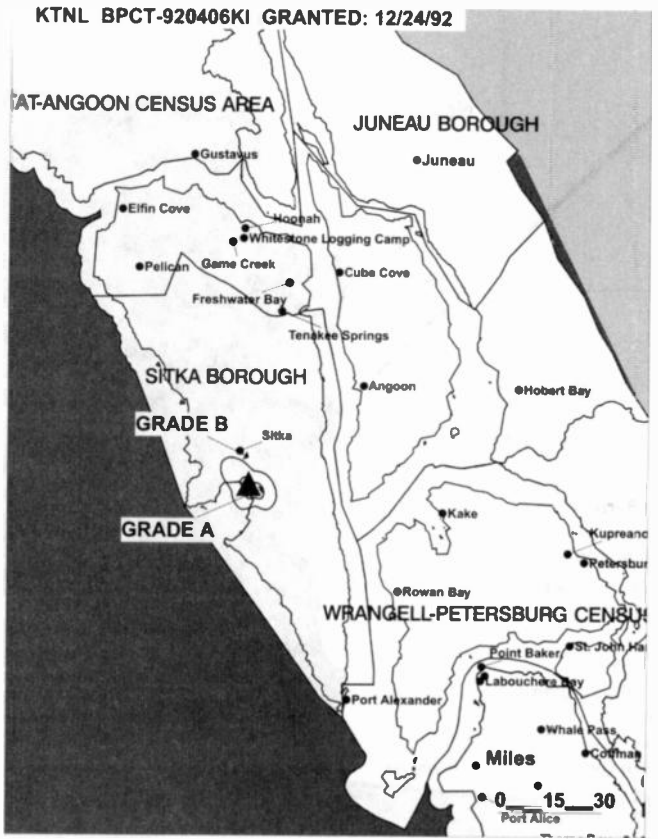
Personnel:

Bill Wright, President.

Cindy Wright, Vice President & Station Manager.

Lisa Lane, National Sales Manager.

Dennis Lanham, Chief Engineer.



© 2001 Warren Communications News

Highest 30 Sec. Rate: \$75.

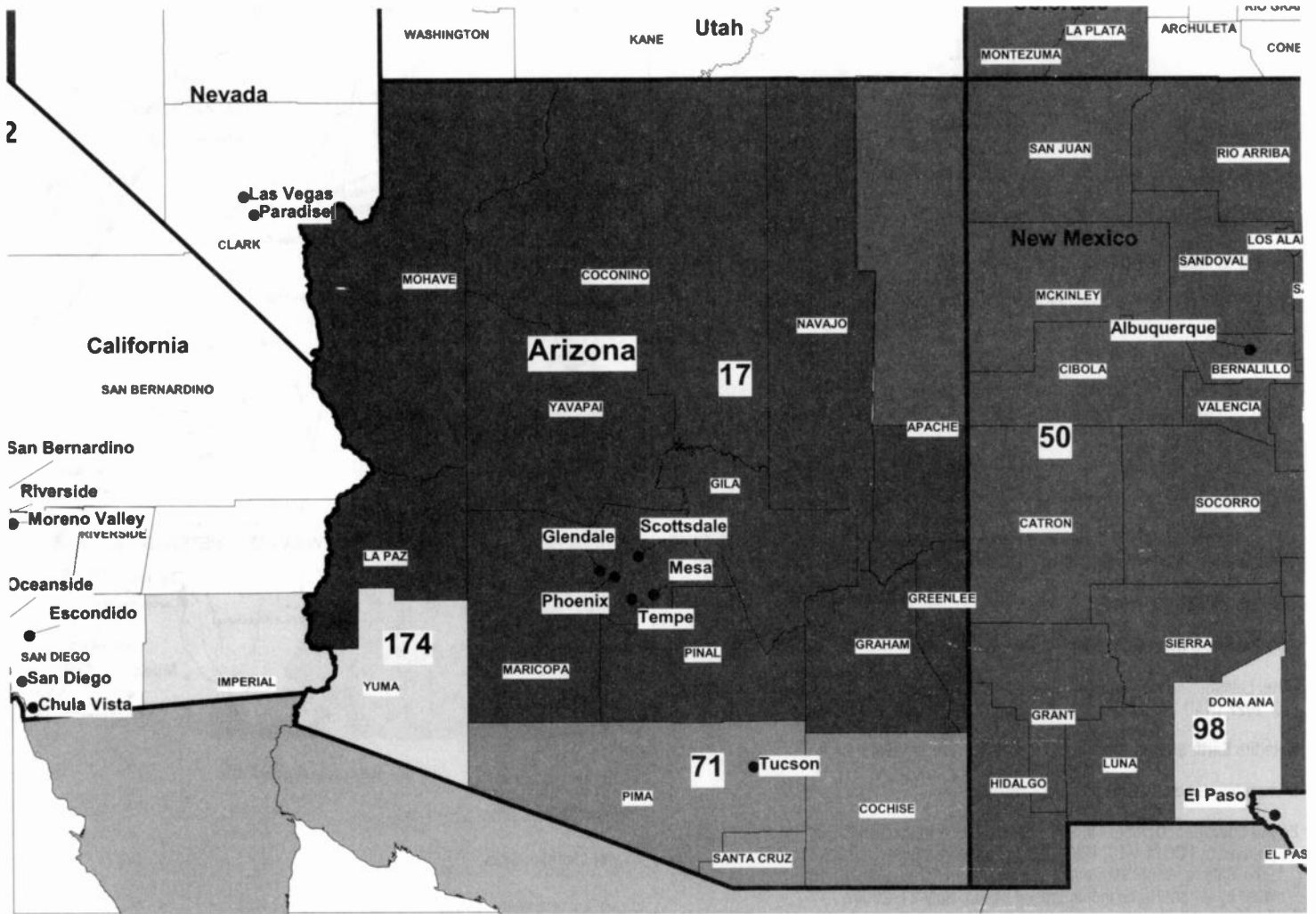
City of License: Sitka.

Circulation © 2000 Nielsen. Coverage based on Nielsen study.

Grand Total	Cable TV Households	Non-cable TV Households	Total TV Households
Estimated Station Totals*	19,010	0	19,010
Average Weekly Circulation (2000)	1,768	0	1,768
Average Daily Circulation (2000)			513

*Estimated station totals are sums of the Nielsen TV and Cable TV household estimates for each county in which the station registers viewing of more than 5% as per the Nielsen Survey Methods.

Arizona



© 2001 Warren Communications News

MARKET

NIELSEN DMA TV HOUSEHOLDS

Phoenix, AZ	1,441,660
Albuquerque-Santa Fe, NM	570,460
Tucson, AZ	391,930
Yuma, AZ-El Centro, CA	89,530

RANK MARKET AREA COMMERCIAL STATIONS

17	KASW (61), KBPX (13), KMOH-TV (6), KNAZ-TV (2), KNDV-TV (15), KPAZ-TV (21), KPHO-TV (5), KPNX (12), KPPX (51), KSAZ-TV (10), KTVK (3), KTVW-TV (33), KUSK (7), KUTP (45)
50	KAPX (14), KASA-TV (2), KASY-TV (50), KBIM-TV (10), KCHF (11), KHFT (29), KLUZ-TV (41), KNAT (23), KOAT-TV (7), KOB-TV (4), KOB (12), KOBR (8), KOCT (6), KOVT (10), KREZ-TV (6), KRPV (27), KRQE (13), KWBQ (19)
71	KGUN (9), KHRR (40), KMSB-TV (11), KOLD-TV (13), KTTU-TV (18), KVOA (4), KWBA (58)
174	KECY-TV (9), KSWT (13), KVYE (7), KYMA (11), XHBC-TV (3)

State Cross Reference List

Communities that receive programs of stations that are located elsewhere.

KPNX, Mesa	See Phoenix, AZ
KPPX, Phoenix	See Tolleson, AZ
KUSK, Phoenix	See Prescott, AZ
KWBA, Tucson	See Sierra Vista, AZ
KECY-TV, Yuma	See El Centro, CA

Arizona Analog Station Totals as of November 1, 2000

	VHF	UHF	TOTAL
Commercial Television	15	9	24
Educational Television	2	1	3
	17	10	27

Arizona—Flagstaff

KBPX Ch. 13 (Satellite of KPPX, Tolleson, AZ)

Network Service: PAX.

Licensee: Paxson Phoenix License Inc., 601 Clearwater Park Rd., West Palm Beach, FL 33401.

Studio: 2158 N. 4th St., Flagstaff, AZ 86004.

Phone: 520-527-1300. **Fax:** 520-527-1394.

Web Site: <http://www.pax.net/kbpx/>

Technical Facilities: Channel No. 13 (210-216 MHz). Authorized power: 316-kw visual, 31.6-kw aural. Antenna: 1554-ft. above av. terrain, 240-ft. above ground, 8695-ft. above sea level.

Latitude	34°	58'	05"
Longitude	111°	30'	29"

Transmitter: 3.5-mi. NW of Mormon Lake.

Digital Facilities: Channel No. 27 (548-554 MHz). Power: 1000-kw max. visual. Antenna: 1506-ft. above av. terrain, 190-ft. above ground.

Latitude	34°	58'	05"
Longitude	111°	30'	29"

FCC Digital File Number: BPCDT-19990924AAS (pending).

Note: Latitude and longitude coordinates shown are based on the North American Datum of 1927 (NAD 27) as currently required by the Mass Media Bureau of the FCC.

Satellite Earth Stations: Blonder-Tongue, 3-meter Ku & C-band; Harris, 3-meter C-band.

Ownership: Paxson Communications Corp. (Group Owner).

Began Operation: December 31, 1991. Sale to Christian Network Inc. by Dr. Michael Gelfand approved by FCC October 30, 1995. Sale to present owner by Christian Network Inc. approved by FCC June 25, 1996.

Represented (legal): Dow, Lohnes & Albertson PLLC.

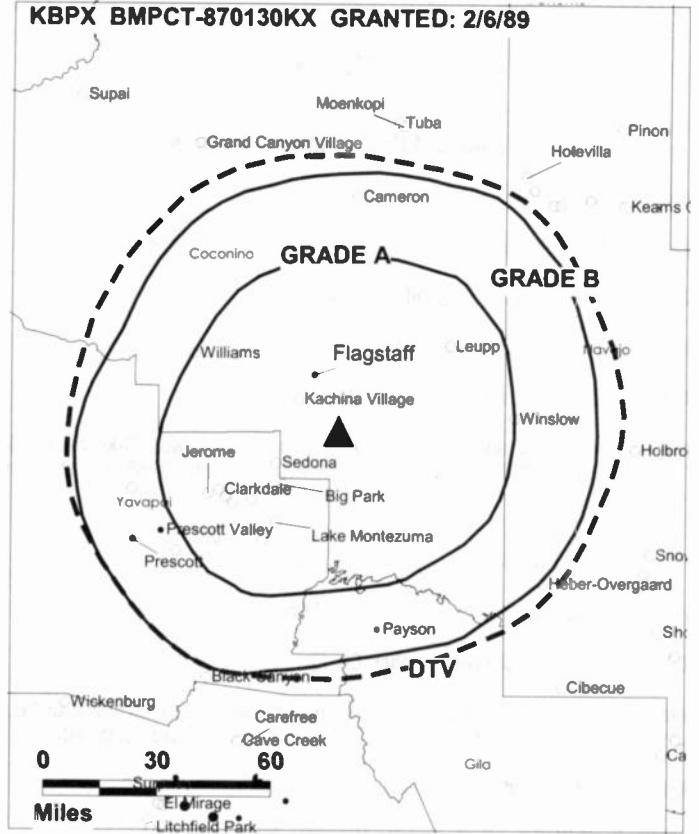
Represented (engineering): Kessler & Gehman Associates Inc.

Personnel:

Janine Topell, Operations Manager.

Pete Christensen, Public Affairs Director.

Rates: On request.



City of License: Flagstaff. **Station DMA:** Phoenix. **Rank:** 17.

Circulation © 2000 Nielsen. Coverage based on Nielsen study.

Grand Total	Cable TV Households	Non-cable TV Households	Total TV Households
Estimated Station Totals*	71,230	28,130	99,360
Average Weekly Circulation (2000)	9,515	1,884	11,399
Average Daily Circulation (2000)			2,932
Station DMA Total	Cable TV Households	Non-cable TV Households	Total TV Households
Estimated Station Totals*	71,230	28,130	99,360
Average Weekly Circulation (2000)	9,515	1,884	11,399
Average Daily Circulation (2000)			2,932

* Estimated station totals are sums of the Nielsen TV and Cable TV household estimates for each county in which the station registers viewing of more than 5% as per the Nielsen Survey Methods.

Arizona—Flagstaff

KNAZ-TV

Ch. 2

(Satellite of KPNX, Phoenix-Mesa, AZ)

Network Service: NBC.

Licensee: Multimedia Cablevision Inc., 1100 Wilson Blvd., Arlington, VA 22234.

Studio: 2201 N. Vickey St., Flagstaff, AZ 86001.

Mailing Address: Box 3360, Flagstaff, AZ 86003.

Phone: 520-526-2232. **Fax:** 520-526-8110.

Technical Facilities: Channel No. 2 (54-60 MHz). Authorized power: 20-kw visual, 5-kw aural. Antenna: 1540-ft. above av. terrain, 284-ft. above ground, 8684-ft. above sea level.

Latitude	34°	58'	06"
Longitude	111°	30'	28"

Transmitter: Mormon Mountain, 18-mi. SSE of Flagstaff.

FCC Proposed Digital Channel Number: Ch. 22.

Note: Latitude and longitude coordinates shown are based on the North American Datum of 1927 (NAD 27) as currently required by the Mass Media Bureau of the FCC.

Multichannel TV Sound: Stereo only.

Satellite Earth Station: Harris, 6-meter; Harris receivers.

News Services: AP, NPS.

Ownership: Gannett Broadcasting Group (Group Owner).

Began Operation: May 2, 1970. Sale pends to Multimedia Cablevision Inc. Sale to present owner from Grand Canyon TV Co. approved by FCC May 22, 1997. Transfer of control from Alfred Greenfield, Receiver, to W. A. Franke, Robert Johnson, John Michaels & Gene Gawthrop approved by FCC May 7, 1992. Sale to Grand Canyon TV Co. approved by FCC November 16, 1988 (*Television Digest*, Vol. 29:3). Transfer of control to individual shareholders of Capitol approved by FCC January 5, 1984. Sale to Capitol Broadcasting Co. by Wendell Elliot Jr., et al., approved by FCC January 7, 1981.

Represented (sales): Blair Television.

Represented (legal): Dow, Lohnes & Albertson PLLC.

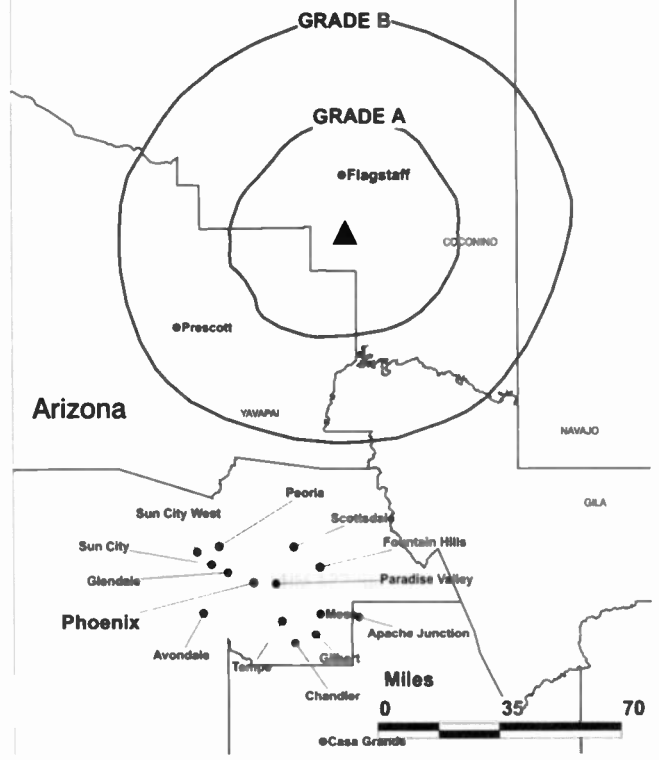
Personnel:

Shelly Watkins, News & Station Operations Director.

Kurt Buckwald, Regional Sales Manager.

Marge Divine, Program Director.

KNAZ-TV BPCT-810317KF GRANTED: 6/18/81



© 2001 Warren Communications News

Jon Koger, Chief Engineer.

Highest 30 Sec. Rate: \$300.

City of License: Flagstaff. **Station DMA:** Phoenix. **Rank:** 17.

Circulation © 2000 Nielsen. Coverage based on Nielsen study.

Grand Total	Cable TV Households	Non-cable TV Households	Total TV Households
Estimated Station Totals*	87,240	36,510	123,750
Average Weekly Circulation (2000)	22,162	8,602	30,764
Average Daily Circulation (2000)			14,389
Station DMA Total	Cable TV Households	Non-cable TV Households	Total TV Households
Estimated Station Totals*	87,240	36,510	123,750
Average Weekly Circulation (2000)	22,162	8,602	30,764
Average Daily Circulation (2000)			14,389

*Estimated station totals are sums of the Nielsen TV and Cable TV household estimates for each county in which the station registers viewing of more than 5% as per the Nielsen Survey Methods.

Arizona—Kingman

KMOH-TV Ch. 6

Network Service: WBN.

Licensee: Multimedia Cablevision Inc., 1100 Wilson Blvd., Arlington, VA 22234.

Studio: 2160 S. Hwy. 95, Suite 8, Bullhead City, AZ 86442.

Phone: 520-758-7333. **Fax:** 520-758-8139.

Technical Facilities: Channel No. 6 (82-88 MHz). Authorized power: 100-kw visual, 10-kw aural. Antenna: 1920-ft. above av. terrain, 75-ft. above ground, 4496-ft. above sea level.

Latitude	35°	01'	57"
Longitude	114°	21'	56"

Holds CP for change to 1942-ft. above av. terrain, 98-ft. above ground, 4518-ft. above sea level. BPCT-990708KF.

Transmitter: Black Mountains, approx. 1-mi. ENE of Oatman.

Digital Facilities: Channel No. 19 (500-506 MHz). Power: 1000-kw max. visual. Antenna: 1915-ft. above av. terrain, 50-ft. above ground.

Latitude	35°	01'	57"
Longitude	114°	21'	56"

FCC Digital File Number: BPCDT-19991020ABL (pending).

Note: Latitude and longitude coordinates shown are based on the North American Datum of 1927 (NAD 27) as currently required by the Mass Media Bureau of the FCC.

Ownership: Gannett Broadcasting Group (Group Owner).

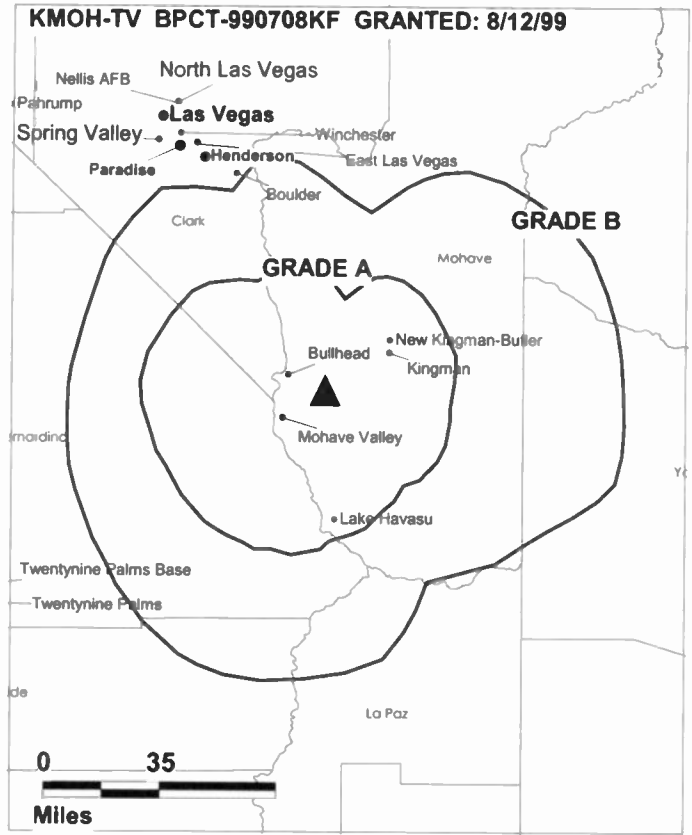
Began Operation: February 26, 1988. Sale pends to Multimedia Cablevision Inc. Sale to present owner from Grand Canyon TV Co. approved by FCC May 22, 1997. Transfer of control from Alfred Greenfield, Receiver, to W. A. Franke, Robert Johnson, John Michaels & H. G. Gawthrop approved by FCC May 7, 1992. Sale to Grand Canyon TV Co. approved by FCC November 16, 1988 (*Television Digest*, Vol. 29:3).

Represented (legal): Dow, Lohnes & Albertson PLLC.

Data by Design

This data is available in comma-delimited format for use in your own database or spreadsheet software!

Call Lynn Levine at 800.771.9202



© 2001 Warren Communications News

Personnel:

Shelly Watkins, News & Station Operations Director.

Michael McNamara, Account Executive.

Kurt Buckwald, Regional Sales Manager.

Marge Divine, Program Director.

John Koger, Chief Engineer.

Highest 30 Sec. Rate: \$50.

City of License: Kingman. **Station DMA:** Phoenix. **Rank:** 17.

Nielsen Data: Not available.

Arizona—Phoenix

KASW Ch. 61

Network Service: WBN.

Licensee: KASW Inc., 400 S. Record St., Dallas, TX 75202.

Studio: 5555 N. 7th Ave., Phoenix, AZ 85013.

Phone: 480-661-6161.

Technical Facilities: Channel No. 61 (752-758 MHz). Authorized power: 2500-kw max. visual. Antenna: 1775-ft. above av. terrain, 318-ft. above ground, 2976-ft. above sea level.

Latitude 33° 20' 01"
Longitude 112° 03' 44"

Transmitter: South Mountain, 8-mi. S of Phoenix.

FCC Proposed Digital Channel Number: Ch. 49.

Note: Latitude and longitude coordinates shown are based on the North American Datum of 1927 (NAD 27) as currently required by the Mass Media Bureau of the FCC.

Ownership: Belo Corp. (Group Owner).

Began Operation: September 22, 1995. Sale to present owner by Brooks Broadcasting LLC approved by FCC January 24, 2000 (*Television Digest*, Vol. 40:10).

Represented (legal): Wood, Maines & Brown Chartered.

Personnel:

Sue Schwartz, Vice President & General Manager.

Dean Apostolides, Sales Manager.

Elliott Klein, Chief Engineer.

Rates: On request.

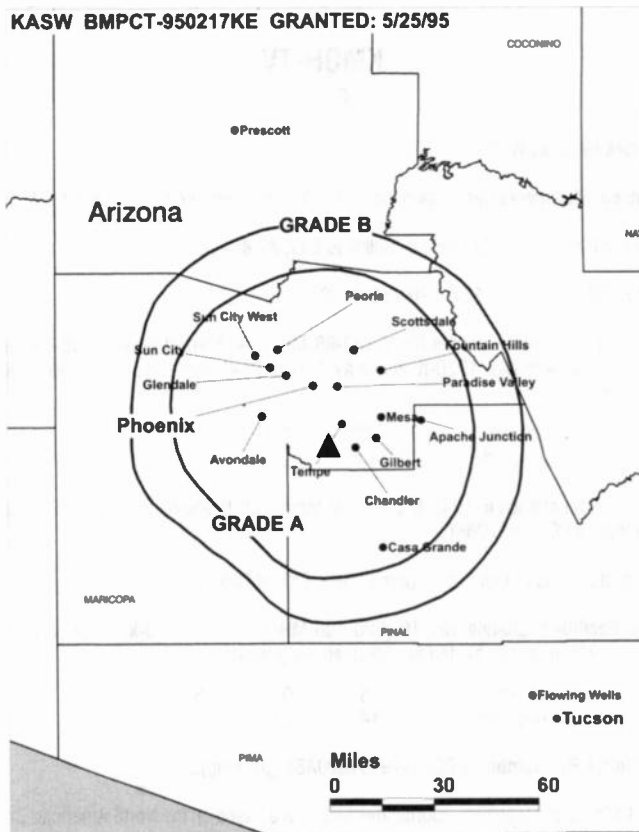
City of License: Phoenix. **Station DMA:** Phoenix. **Rank:** 17.

TELEVISION & CABLE

ACTION UPDATE

The Authoritative Newsletter of Actions Affecting
Broadcasting and Cable Activities

For Information, call 800-771-9202



© 2001 Warren Communications News

Circulation © 2000 Nielsen. Coverage based on Nielsen study.

Grand Total	Cable TV Households	Non-cable TV Households	Total TV Households
Estimated Station Totals*	740,700	493,400	1,234,100
Average Weekly Circulation (2000)	224,570	187,665	412,235
Average Daily Circulation (2000)			157,406
Station DMA Total	Cable TV Households	Non-cable TV Households	Total TV Households
Estimated Station Totals*	740,700	493,400	1,234,100
Average Weekly Circulation (2000)	224,570	187,665	412,235
Average Daily Circulation (2000)			157,406

*Estimated station totals are sums of the Nielsen TV and Cable TV household estimates for each county in which the station registers viewing of more than 5% as per the Nielsen Survey Methods.

Arizona—Phoenix

KNXV-DT Ch. 56

Network Service: ABC.

Licensee: Scripps Howard Broadcasting Co., 312 Walnut St., Cincinnati, OH 45202.

Studio: 515 N. 44th St., Phoenix, AZ 85008.

Phone: 602-273-1500.

Digital Facilities: Channel No. 56 (722-728 MHz). Authorized power: 73-kw max. visual.
Antenna: 1670-ft. above av. terrain, 210-ft. above ground, 2841-ft. above sea level.

Latitude	33°	20'	00"
Longitude	112°	03'	46"

Transmitter: South Mountain Park.

Definition: High.

Note: Latitude and longitude coordinates shown are based on the North American Datum of 1927 (NAD 27) as currently required by the Mass Media Bureau of the FCC.

Ownership: E. W. Scripps Co. (Group Owner).

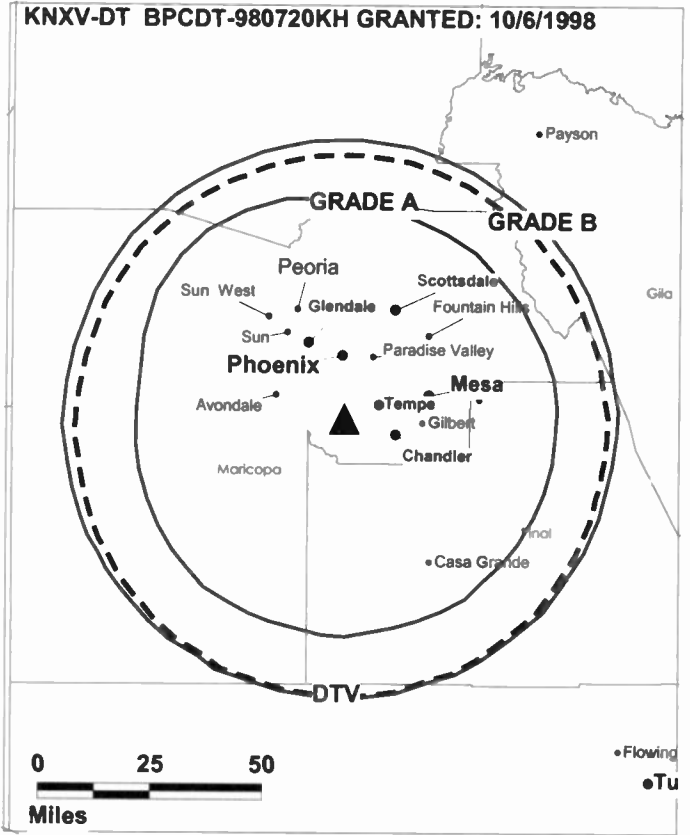
Began Digital Operation: January 12, 2000.

Personnel:

Brad Nilsen, Vice President & General Manager.

Don Thomas, Chief Engineer.

Rates: On request.



City of License: Phoenix. Station DMA: Phoenix. Rank: 17.

Arizona—Phoenix

KNXV-TV

Ch. 15

Network Service: ABC.

Licensee: Scripps Howard Broadcasting Co., 312 Walnut St., Cincinnati, OH 45202.

Studio: 515 N. 44th St., Phoenix, AZ 85008.

Phone: 602-273-1500. **Fax:** 602-685-3000.

E-mail: news15@knxv.com

Web Site: http://www.phoenix360.com

Technical Facilities: Channel No. 15 (476-482 MHz). Authorized power: 631-kw max. visual, 63.1-kw max. aural. Antenna: 1710-ft. above av. terrain, 282-ft. above ground, 2912-ft. above sea level.

Latitude	33°	20'	00"
Longitude	112°	03'	46"

Holds CP for change to 4000-kw max. visual, 256-ft. above av. terrain, 2883-ft. above ground, 1715-ft. above sea level. BPCT-960702K0.

Transmitter: South Mountain Park.

Began Digital Operation: January 12, 2000.

Note: Latitude and longitude coordinates shown are based on the North American Datum of 1927 (NAD 27) as currently required by the Mass Media Bureau of the FCC.

Multichannel TV Sound: Stereo only.

Satellite Earth Stations: Andrew, 4.5-meter Ku & C-band; Harris, 6-meter C-band; Ver-tex, 4.5-meter Ku & C-band.

News Services: AP, CNN Headline News.

Ownership: E. W. Scripps Co. (Group Owner).

Began Operation: September 9, 1979. Sale to present owner by Arlington Corp. approved by FCC January 8, 1985 (*Television Digest*, Vol. 24:20, 26; 25:2).

Represented (sales): Katz Independent Television.

Represented (legal): Baker & Hostetler.

Personnel:

Brad Nilsen, Vice President & General Manager.

Janice Todd, General Sales Manager.

Pat Weaver, Local Sales Manager.

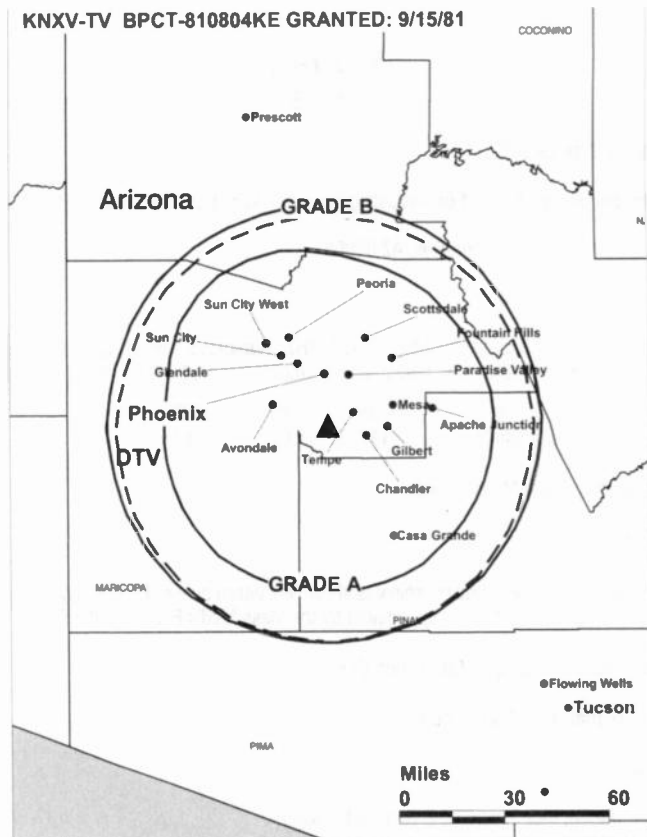
Kimberly Steele, National Sales Manager.

Bob Morford, News Director.

Jeff Harrelson, Program Director.

Nancy Dudenhofer, Promotion Director.

Donald Thomas, Engineering Manager.



© 2001 Warren Communications News

Lorraine Murrietta, Business Manager.

Paul Hallowell, Production Manager.

Colleen Herman, Public Affairs Director.

Rates: On request.

City of License: Phoenix. **Station DMA:** Phoenix. **Rank:** 17.

Circulation © 2000 Nielsen. Coverage based on Nielsen study.

Grand Total	Cable TV Households	Non-cable TV Households	Total TV Households
Estimated Station Totals*	833,860	555,240	1,389,100
Average Weekly Circulation (2000)	563,267	343,073	906,340
Average Daily Circulation (2000)			386,014
Station DMA Total	Cable TV Households	Non-cable TV Households	Total TV Households
Estimated Station Totals*	805,800	555,240	1,361,040
Average Weekly Circulation (2000)	544,130	343,073	887,203
Average Daily Circulation (2000)			380,795
Other DMA Total	Cable TV Households	Non-cable TV Households	Total TV Households
Estimated Station Totals*	28,060	0	28,060
Average Weekly Circulation (2000)	19,137	0	19,137
Average Daily Circulation (2000)			5,219

*Estimated station totals are sums of the Nielsen TV and Cable TV household estimates for each county in which the station registers viewing of more than 5% as per the Nielsen Survey Methods.

Arizona—Phoenix

KPAZ-TV Ch. 21

Network Service: TBN.

Licensee: Trinity Broadcasting of Arizona Inc., 2442 Michelle Dr., Tustin, CA 92780.

Studio: 3551 E. McDowell Rd., Phoenix, AZ 85008.

Phone: 602-273-1477. **Fax:** 602-267-9427.

Web Site: <http://www.tbn.org>

Technical Facilities: Channel No. 21 (512-518 MHz). Authorized power: 1282-kw visual. Antenna: 1604-ft. above av. terrain, 147-ft. above ground, 2768-ft. above sea level.

Latitude 33° 20' 02.50"
Longitude 112° 03' 42.00"

Transmitter: South Mountain antenna farm.

Digital Facilities: Channel No. 20 (506-512 MHz). Power: 500-kw max. visual. Antenna: 1604-ft. above av. terrain, 148-ft. above ground, 2769-ft. above sea level.

Latitude 33° 20' 02.50"
Longitude 112° 03' 42.00"

Transmitter: Top of existing tower within the South Mountain antenna farm.

FCC Digital File Number: BPCDT-990414KH (pending).

Note: Latitude and longitude coordinates shown are based on the North American Datum of 1927 (NAD 27) as currently required by the Mass Media Bureau of the FCC.

Satellite Earth Station: Scientific-Atlanta, 5-meter; Scientific-Atlanta receivers.

News Service: TBN.

Ownership: Trinity Broadcasting Network Inc. (Group Owner).

Began Operation: September 16, 1967. Involuntary transfer of control from Donald B. Thomson, et al., to trustee approved by FCC October 9, 1969. Sale to Glad Tidings Church of America approved by FCC June 24, 1971. Station left air January 19, 1977. Sale to present owner by Glad Tidings approved by FCC July 21, 1977. Resumed operation September 5, 1977.

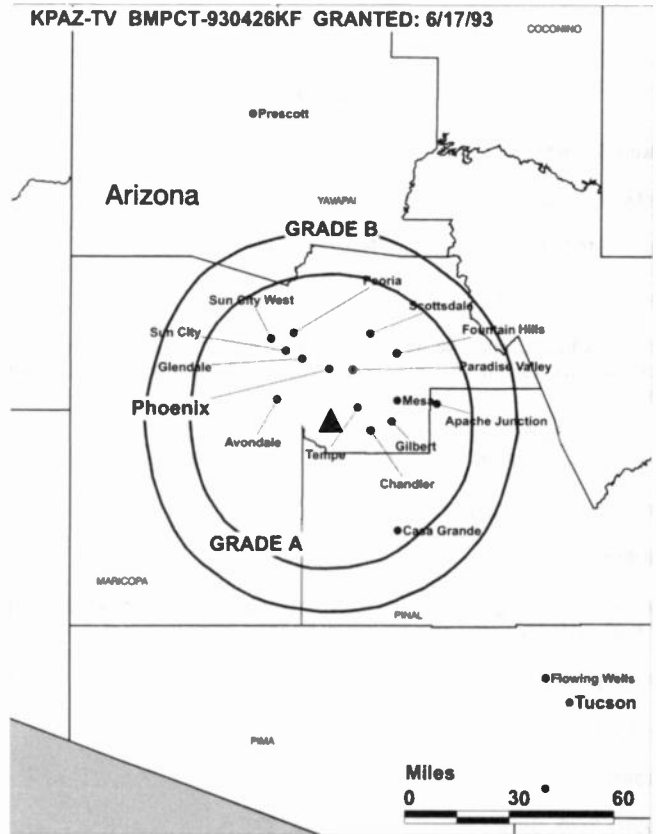
Personnel:

Paul F. Crouch, President & General Manager.

Billie Watts, Station & Production Manager.

Juana Ramirez, Program Director.

Gary L. Nichols, Chief Engineer.



© 2001 Warren Communications News

Highest 30 Sec. Rate: \$50.

City of License: Phoenix. **Station DMA:** Phoenix. **Rank:** 17.

Circulation © 2000 Nielsen. Coverage based on Nielsen study.

Grand Total	Cable TV Households	Non-cable TV Households	Total TV Households
Estimated Station Totals*	0	493,400	493,400
Average Weekly Circulation (2000)	0	25,485	25,485
Average Daily Circulation (2000)		5,556	5,556

Station OMA Total	Cable TV Households	Non-cable TV Households	Total TV Households
Estimated Station Totals*	0	493,400	493,400
Average Weekly Circulation (2000)	0	25,485	25,485
Average Daily Circulation (2000)		5,556	5,556

*Estimated station totals are sums of the Nielsen TV and Cable TV household estimates for each county in which the station registers viewing of more than 5% as per the Nielsen Survey Methods.

Arizona—Phoenix

KPHO-DT Ch. 17

Network Service: CBS.

Grantee: Meredith Corp., Box 20100, Phoenix, AZ 85036.

Studio: 4016 N. Black Canyon Hwy., Phoenix, AZ 85017.

Phone: 602-264-1000.

Digital Facilities: Channel No. 17 (488-494 MHz). Authorized power: 625-kw max. visual. Antenna: 1663-ft. above av. terrain, 272-ft. above ground, 2871-ft. above sea level.

Latitude	33°	20'	02"
Longitude	112°	03'	40"

Transmitter: South Mountain Park.

Definition: Standard.

Note: Latitude and longitude coordinates shown are based on the North American Datum of 1927 (NAD 27) as currently required by the Mass Media Bureau of the FCC.

Ownership: Meredith Corp. (Group Owner).

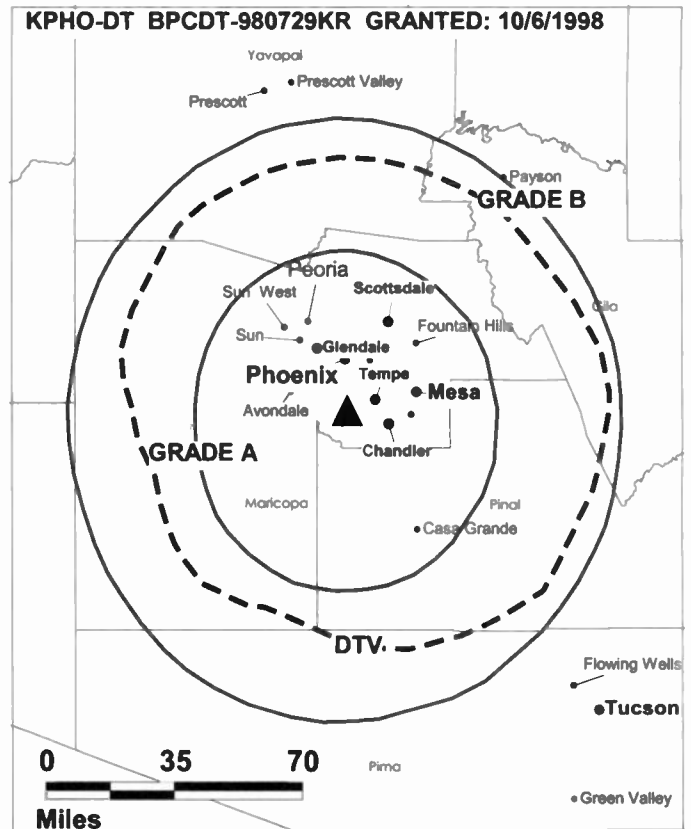
Began Digital Operation: October 31, 1999.

Personnel:

Patrick North, General Manager.

Ed Sutton, Chief Engineer.

Rates: On request.



City of License: Phoenix. Station DMA: Phoenix. Rank: 17.

Arizona—Phoenix

KPHO-TV Ch. 5

Network Service: CBS.

Licensee: Meredith Corp., Box 20100, Phoenix, AZ 85036.

Studio: 4016 N. Black Canyon Hwy., Phoenix, AZ 85017.

Mailing Address: Box 20100, Phoenix, AZ 85036.

Phone: 602-264-1000. **Fax:** 602-263-8818.

Web Site: <http://www.kpho.com>

Technical Facilities: Channel No. 5 (76-82 MHz). Authorized power: 100-kw visual, 10-kw aural. Antenna: 1770-ft. above av. terrain, 376-ft. above ground, 2976-ft. above sea level.

Latitude 33° 20' 02"
Longitude 112° 03' 40"

Transmitter: Atop South Mountain, 8.5-mi. S of Phoenix.

Transmitter: South Mountain Park.

Began Digital Operation: October 31, 1999.

Note: Latitude and longitude coordinates shown are based on the North American Datum of 1927 (NAD 27) as currently required by the Mass Media Bureau of the FCC.

Multichannel TV Sound: Stereo only.

Satellite Earth Stations: Harris, 6.1-meter C-band; RCA, 3.5-meter Ku-band; Harris, Standard Electronics receivers.

News Services: AP, CNN Newsource.

Ownership: Meredith Corp. (Group Owner).

Began Operation: December 4, 1949. Sold to present owner June 1952 (*Television Digest*, Vol. 8:18, 26).

Represented (sales): Harrington, Righter & Parsons Inc.

Represented (legal): Haley, Bader & Potts PLC.

Represented (engineering): du Treil, Lundin & Rackley Inc.

Personnel:

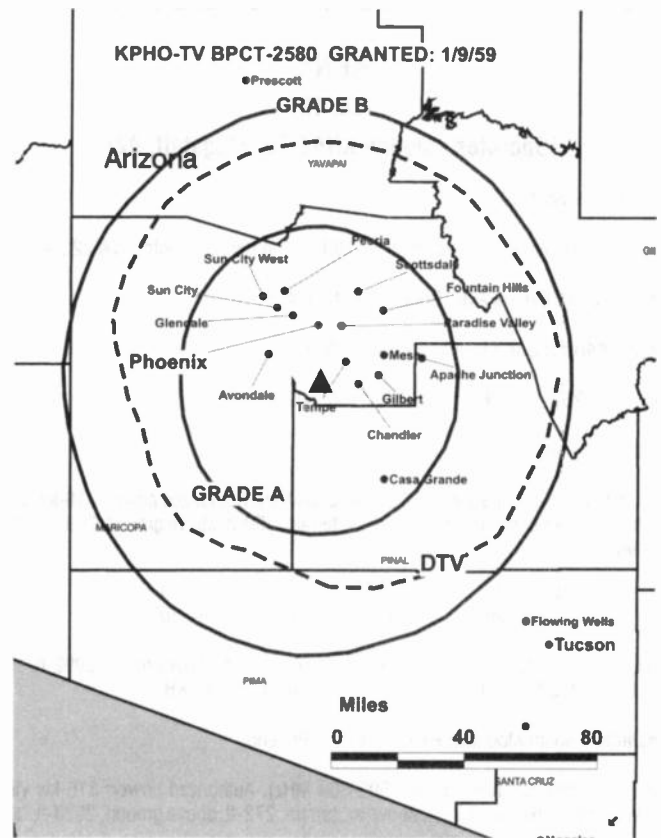
Patrick North, Vice President & General Manager.

Bob Blacher, General Sales Manager.

Ray Rios, Local Sales Manager.

John Corken, National Sales Manager.

Sean Walleck, National Sales Manager.



© 2001 Warren Communications News

Bob Henry, News Director.

Ed Sutton, Engineering Director.

Greg Saunders, Creative Services Director.

Rates: On request.

City of License: Phoenix. **Station DMA:** Phoenix. **Rank:** 17.

Circulation © 2000 Nielsen. Coverage based on Nielsen study.

Grand Total	Cable TV Households	Non-cable TV Households	Total TV Households
Estimated Station Totals*	805,800	555,240	1,361,040
Average Weekly Circulation (2000)	555,916	354,519	910,434
Average Daily Circulation (2000)			427,402
Station DMA Total	Cable TV Households	Non-cable TV Households	Total TV Households
Estimated Station Totals*	805,800	555,240	1,361,040
Average Weekly Circulation (2000)	555,916	354,519	910,434
Average Daily Circulation (2000)			427,402

*Estimated station totals are sums of the Nielsen TV and Cable TV household estimates for each county in which the station registers viewing of more than 5% as per the Nielsen Survey Methods.

Arizona—Phoenix-Mesa

KPNX

Ch. 12

(Operates satellite KNAZ-TV, Flagstaff, AZ)

Network Service: NBC.

Licensee: Multimedia Cablevision Inc., 1100 Wilson Blvd., Arlington, VA 22234.

Studio: 1101 N. Central Ave., Phoenix, AZ 85004.

Mailing Address: Box 711, Phoenix, AZ 85001.

Phone: 602-257-1212. **Fax:** 602-258-8186; 602-257-6619.

E-mail: 12news@kprx.com

Technical Facilities: Channel No. 12 (204-210 MHz). Authorized power: 316-kw visual, 30-kw aural. Antenna: 1780-ft. above av. terrain, 350-ft. above ground, 3003-ft. above sea level.

Latitude 33° 19' 59.50"
Longitude 112° 03' 47.50"

Holds CP for change to 1821-ft. above av. terrain, 341-ft. above ground, 2992-ft. above sea level, lat. 33° 20' 00", long. 112° 3' 48". BPCCT-981002KH.

Transmitter: South Mountain Park, 7-mi. S of Phoenix.

Digital Facilities: Channel No. 36 (602-608 MHz). Authorized power: 316-kw visual, 30-kw aural. Antenna: 1752-ft. above av. terrain, 272-ft. above ground, 2923-ft. above sea level.

Latitude 33° 20' 00.00"
Longitude 112° 03' 48.00"

Transmitter: South Mountain Park, Site 9.

FCC Digital File Number: BPCDT-980729KP. Granted: October 7, 1998.

Note: Latitude and longitude coordinates shown are based on the North American Datum of 1927 (NAD 27) as currently required by the Mass Media Bureau of the FCC.

Multichannel TV Sound: Stereo and separate audio program.

Satellite Earth Stations: Transmit/receive Harris, 6.1-meter Ku-band; Andrew, 4.6-meter Ku-band; Harris, 3-meter Ku-band; Harris, 6.1-meter C-band; Vertex, 4.6-meter Ku-band; Harris, M/A-Com, Microdyne, Standard Communications receivers.

SNG Mobile Dish: Harris, 2.3-meter Ku-band; RSI, 2.3-meter Ku-band.

News Services: AP, UPI.

Ownership: Gannett Broadcasting Group (Group Owner).

Began Operation: April 23, 1953. Sale pends to Multimedia Cablevision Inc. Merger of Combined Communications with Gannett approved by FCC June 7, 1979 (**Television Digest**, Vol. 18:20, 38; 19:24). Merger to form Combined Communications approved by FCC October 16, 1968. Previous sale to John J. Louis family & others by Harry L. Nace interests approved by FCC June 16, 1954 (Vol. 10:18, 25).

Represented (sales): Blair Television.

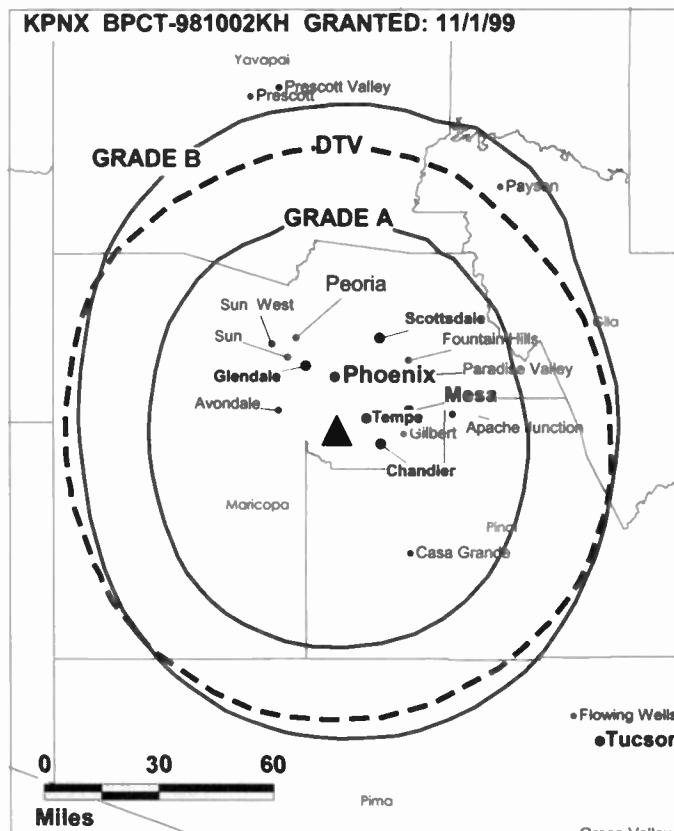
Represented (legal): Reed, Smith, Shaw & McClay.

Represented (engineering): Cohen, Dippell & Everist PC.

Personnel:

Brien Kennedy, President & General Manager.

Lucia Madrid, Vice President & Community Affairs Director.



Winnie Stolper, Vice President, Operations & Programming.

Jeff Burnton, Vice President & General Sales Manager.

Suzanne McCoy, Local Sales Manager.

Mike Mejia, Local Sales Manager.

Sherrie Freitag, National Sales Manager.

Mark Casey, News Director.

Randy Decker, Engineering Director.

Kent Saunders, Business Manager.

Anita Helt, Promotion Director.

Rates: On request.

City of License: Phoenix-Mesa. **Station DMA:** Phoenix. **Rank:** 17.

Circulation © 2000 Nielsen. Coverage based on Nielsen study.

Grand Total	Cable TV Households	Non-cable TV Households	Total TV Households
Estimated Station Totals*	805,800	545,890	1,351,690
Average Weekly Circulation (2000)	605,426	378,876	984,302
Average Daily Circulation (2000)			536,066
Station DMA Total	Cable TV Households	Non-cable TV Households	Total TV Households
Estimated Station Totals*	805,800	545,890	1,351,690
Average Weekly Circulation (2000)	605,426	378,876	984,302
Average Daily Circulation (2000)			536,066

*Estimated station totals are sums of the Nielsen TV and Cable TV household estimates for each county in which the station registers viewing of more than 5% as per the Nielsen Survey Methods.

Arizona—Phoenix

KSAZ-TV Ch. 10

Network Service: FOX.

Licensee: KSAZ License, 511 W. Adams St., Phoenix, AZ 85003.

Studio: 511 W. Adams St., Phoenix, AZ 85003.

Phone: 602-257-1234. **Fax:** 602-262-0177.

Technical Facilities: Channel No. 10 (192-198 MHz). Authorized power: 316-kw visual, 31.9-kw aural. Antenna: Circularly polarized, 1840-ft. above av. terrain, 373-ft. above ground, 3020-ft. above sea level.

Latitude 33° 20' 02"
Longitude 112° 03' 42"

Transmitter: South Mountain.

Digital Facilities: Channel No. 31 (572-578 MHz). Power: 1000-kw max. visual. Antenna: 1588-ft. above av. terrain, 115-ft. above ground, 2795-ft. above sea level.

Latitude 33° 20' 02"
Longitude 112° 03' 42"

Transmitter: South Mountain Park, 10662 S. Central.

FCC Digital File Number: BPCDT-980803KW. Granted: April 30, 1999.

Note: Latitude and longitude coordinates shown are based on the North American Datum of 1927 (NAD 27) as currently required by the Mass Media Bureau of the FCC.

Multichannel TV Sound: Stereo only.

Satellite Earth Station: Transmit/receive 4.7-meter Ku & C-band; DX Engineering, Scientific-Atlanta, Standard Components receivers.

SNG Mobile Dish: Andrew, 2.4-meter Ku-band.

News Service: AP.

Ownership: Fox Television Stations Inc. (Group Owner).

Began Operation: October 24, 1953. At first was share-time outlet with KOY-TV; on May 5, 1954 bought & merged with KOY-TV (*Television Digest*, Vol. 10:12, 19). Gulf Broadcast Co. bought 48.1% interest in station from Gene Autry (Vol. 21:22), remainder from Thomas Chauncey & Homer Lane (Vol. 22:24). Sale approved by FCC August 25, 1982. Sale to Taft Television & Radio Co. approved by FCC May 30, 1985 (Vol. 25:5, 20, 22). Sale to Great American Broadcasting approved by FCC October 2, 1987 (Vol. 27:16 18, 23, 30, 41). Sale to New World Communications approved July 15, 1994 (Vol. 34:19, 38, 42). Sale to present owner by New World Communications approved by FCC November 7, 1996 (Vol. 36:13, 30).

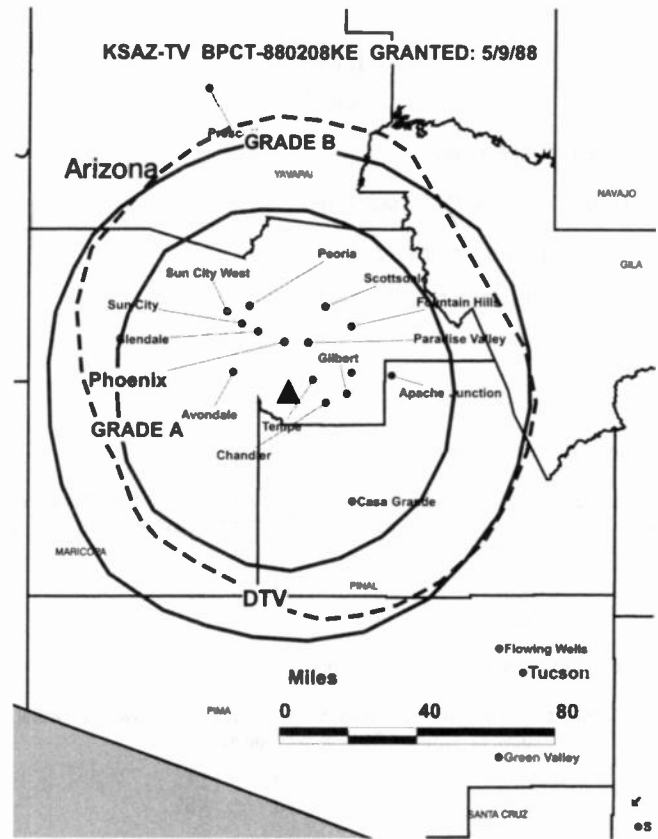
Personnel:

Kevin Hale, Vice President & General Manager.

Tim Ermish, Vice President, Sales.

Jim Girodo, Vice President, Creative Services.

Stephanie Coyle, Vice President, Finance.



© 2001 Warren Communications News

Jim Kauffman, Vice President, Operations & Engineering.

Douglas Bannard, News Director.

John Turver, Local Sales Manager.

Elizabeth Zall, National Sales Manager.

Gerry Grunig, Chief Engineer.

Rates: On request.

City of License: Phoenix. **Station DMA:** Phoenix. **Rank:** 17.

Circulation © 2000 Nielsen. Coverage based on Nielsen study.

Grand Total	Cable TV Households	Non-cable TV Households	Total TV Households
Estimated Station Totals*	805,800	555,240	1,361,040
Average Weekly Circulation (2000)	510,239	377,616	887,855
Average Daily Circulation (2000)			370,039
Station DMA Total	Cable TV Households	Non-cable TV Households	Total TV Households
Estimated Station Totals*	805,800	555,240	1,361,040
Average Weekly Circulation (2000)	510,239	377,616	887,855
Average Daily Circulation (2000)			370,039

*Estimated station totals are sums of the Nielsen TV and Cable TV household estimates for each county in which the station registers viewing of more than 5% as per the Nielsen Survey Methods.

Arizona—Phoenix

KTVK Ch. 3

Network Service: Independent.

Licensee: Belo TV Inc., 400 S. Record St., Dallas, TX 75202.

Studio: 5555 N. 7th Ave., Phoenix, AZ 85013.

Mailing Address: Box 5068, Phoenix, AZ 85010.

Phone: 602-207-3333.

Email: william_miller@azfamily.com

Web Site: http://www.azfamily.com

Technical Facilities: Channel No. 3 (60-66 MHz). Authorized power: 100-kw visual, 15-kw aural. Antenna: Circularly polarized, 1778-ft. above av. terrain, 289-ft. above ground, 2949-ft. above sea level.

Latitude 33° 20' 01"
Longitude 112° 03' 45"

Transmitter: South Mountain, 7-mi. S of Phoenix.

Digital Facilities: Channel No. 24 (530-536 MHz). Power: 1000-kw max. visual. Antenna: 1637-ft. above av. terrain, 184-ft. above ground.

Latitude 33° 20' 01"
Longitude 112° 03' 45"

FCC Digital File Number: BPCDT-19991018ABH. Granted: April 18, 2000.

Note: Latitude and longitude coordinates shown are based on the North American Datum of 1927 (NAD 27) as currently required by the Mass Media Bureau of the FCC.

Multichannel TV Sound: Stereo and separate audio program.

Satellite Earth Stations: Comtech, 5.5-meter Ku & C-band; GE, 3.7-meter Ku-band; Simulsat, 5-meter Ku & C-band; Omni, Scientific-Atlanta & Tiemam receivers.

SNG Mobile Dish: Andrew, 3.7-meter Ku-band.

News Service: AP.

Ownership: Belo Corp. (Group Owner).

Began Operation: February 28, 1955. Sale to present owner from Mac America Communications Inc. approved by FCC September 3, 1999 (*Television Digest*, Vol. 39:27, 45).

Represented (sales): TeleRep Inc.

Represented (legal): Wiley, Rein & Fielding.

Represented (engineering): Lohnes & Culver.

Personnel:

Sue Schwartz, Vice President & General Manager.

Phil Alvidrez, Executive News Director.

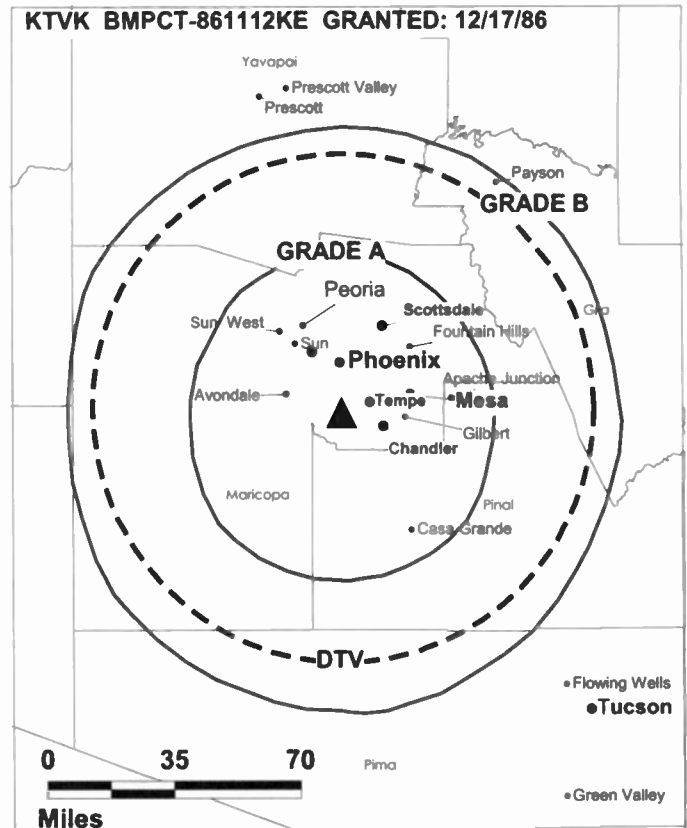
William Lawrence, Engineering Director.

Sue Schwartz, Station Manager.

Richard Holland, Creative Services Manager.

Ken Kwilosz, General Sales Manager.

Laurie Ficarra, Local Sales Manager.



© 2001 Warren Communications News

Joe Canty, National Sales Manager.

Dennis O'Neill, News Director.

Randee Mossburg, Program Director.

Jim Cole, Chief Engineer.

Beth Reynolds, Marketing Director.

Wendy Pryzlak, Business Manager.

Highest 30 Sec. Rate: \$6000.

City of License: Phoenix. **Station DMA:** Phoenix. **Rank:** 17.

Circulation © 2000 Nielsen. Coverage based on Nielsen study.

Grand Total	Cable	Non-cable	Total
	TV Households	TV Households	TV Households
Estimated Station Totals*	833,860	555,240	1,389,100
Average Weekly Circulation (2000)	556,045	339,651	895,696
Average Daily Circulation (2000)			427,439
Station DMA Total	Cable	Non-cable	Total
	TV Households	TV Households	TV Households
Estimated Station Totals*	805,800	555,240	1,361,040
Average Weekly Circulation (2000)	540,892	339,651	880,543
Average Daily Circulation (2000)			423,875
Other DMA Total	Cable	Non-cable	Total
	TV Households	TV Households	TV Households
Estimated Station Totals*	28,060	0	28,060
Average Weekly Circulation (2000)	15,152	0	15,152
Average Daily Circulation (2000)			3,564

*Estimated station totals are sums of the Nielsen TV and Cable TV household estimates for each county in which the station registers viewing of more than 5% as per the Nielsen Survey Methods.

Arizona—Phoenix

KTVW-TV Ch. 33

Network Service: Univision.

Licensee: KTVW License Partnership, 1999 Ave. of the Stars, Suite 3050, Los Angeles, CA 90067.

Studio: 3019 E. Southern Ave., Phoenix, AZ 85040.

Phone: 602-243-3333. **Fax:** 602-276-8658.

Web Site: <http://www.univision.net>

Technical Facilities: Channel No. 33 (584-590 MHz). Authorized power: 2290-kw max. visual, 229-kw max. aural. Antenna: 1672-ft. above av. terrain, 252-ft. above ground, 2883-ft. above sea level.

Latitude 33° 20' 00"
Longitude 112° 03' 46"

Transmitter: South Mountain, 8-mi. S of Phoenix City Hall.

FCC Proposed Digital Channel Number: Ch. 34.

Note: Latitude and longitude coordinates shown are based on the North American Datum of 1927 (NAD 27) as currently required by the Mass Media Bureau of the FCC.

Satellite Earth Station: Transmit/receive Scientific-Atlanta, 10-meter; Scientific-Atlanta receivers.

News Service: UPI.

Ownership: Univision Communications Inc. (Group Owner).

Began Operation: September 2, 1979. Sale to Hallmark Cards by Reynoldo V. Anselmo, et al., approved by FCC May 17, 1989 (*Television Digest*, Vol. 29:3, 19, 20). Sale to present owner by Hallmark Cards approved by FCC September 23, 1992 (Vol. 32:40).

Represented (sales): Univision.

Represented (engineering): Denny & Associates PC.

Personnel:

Myrna Sonora, Vice President & General Manager.

John Matt Gongora, General Sales Manager.

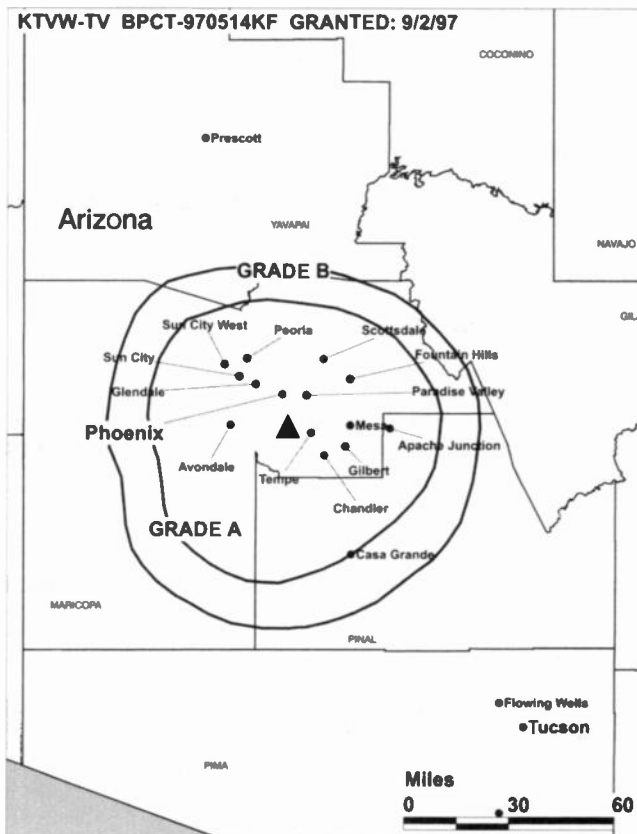
Andrew Deschappelles, National Sales Manager.

Jose Luis Padilla, Local Sales Manager.

Jorge Mettey, News Director.

Marysela Bonillas, Community Relations.

David Glyn-Davies, Marketing & Research Manager.



© 2001 Warren Communications News

Gary Rogers, Chief Engineer.

Bernice Salcido, Controller & Business Manager.

Rates: On request.

City of License: Phoenix. **Station DMA:** Phoenix. **Rank:** 17.

Circulation © 2000 Nielsen. Coverage based on Nielsen study.

Grand Total	Cable TV Households	Non-cable TV Households	Total TV Households
Estimated Station Totals*	21,820	493,400	515,220
Average Weekly Circulation (2000)	1,244	63,177	64,421
Average Daily Circulation (2000)			28,200
Station DMA Total	Cable TV Households	Non-cable TV Households	Total TV Households
Estimated Station Totals*	21,820	493,400	515,220
Average Weekly Circulation (2000)	1,244	63,177	64,421
Average Daily Circulation (2000)			28,200

*Estimated station totals are sums of the Nielsen TV and Cable TV household estimates for each county in which the station registers viewing of more than 5% as per the Nielsen Survey Methods.

Arizona—Phoenix

KUTP Ch. 45

Network Service: UPN.

Licensee: United Television Inc., 132 S. Rodeo Dr., 4th Floor, Beverly Hills, CA 90212-2425.

Studio: 4630 S. 33rd St., Phoenix, AZ 85040.

Phone: 602-268-4500. **Fax:** 602-276-4082.

Web Site: <http://www.kutp.com>

Technical Facilities: Channel No. 45 (656-662 MHz). Authorized power: 2750-kw max. visual, 275-kw max. aural. Antenna: 1792-ft. above av. terrain, 348-ft. above ground, 2966-ft. above sea level.

Latitude 33° 20' 01"
Longitude 112° 03' 32"

Holds CP for change to 4530-kw max. visual, 1704-ft. above av. terrain, 348-ft. above ground, 2966-ft. above sea level. BPCCT-960722KF.

Transmitter: 8.3-mi. S of Phoenix in South Mountain Park.

Digital Facilities: Channel No. 26 (542-548 MHz). Power: 67-kw max. visual. Antenna: 1696-ft. above av. terrain, 289-ft. above ground, 2906-ft. above sea level.

Latitude 33° 20' 01"
Longitude 112° 03' 32"

Transmitter: Approx. 8.3-mi. S of Phoenix.

FCC Digital File Number: BPCDT-990809LC (pending).

Note: Latitude and longitude coordinates shown are based on the North American Datum of 1927 (NAD 27) as currently required by the Mass Media Bureau of the FCC.

Multichannel TV Sound: Stereo only.

Satellite Earth Stations: Scientific-Atlanta, 4.6-meter Ku-band; Scientific-Atlanta, 7-meter C-band; Agile, M/A-Com, Scientific-Atlanta receivers.

Ownership: United Television Inc. (Group Owner).

Began Operation: December 23, 1985. Sale pends to News Corp. (*Television Digest*, Vol. 40:34).

Represented (sales): United Television Sales.

Represented (engineering): Cohen, Dippell & Everist PC.

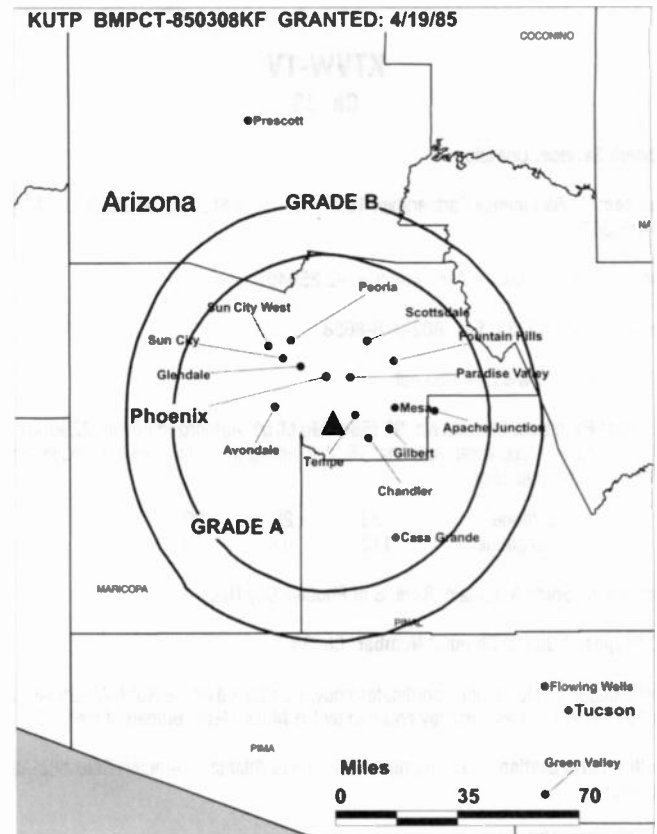
Personnel:

Robert Furlong, Vice President & General Manager.

Mike Ourand, General Sales Manager.

Mitch Nye, Local Sales Manager.

Seth Parker, Operations & Programming Manager.



Tom Foy, Chief Engineer.

Kathlene Riter, Creative Services Manager.

Don Mitchell, Business Manager.

Rates: On request.

City of License: Phoenix. **Station DMA:** Phoenix. **Rank:** 17.

Circulation © 2000 Nielsen. Coverage based on Nielsen study.

Grand Total	Cable TV Households	Non-cable TV Households	Total TV Households
Estimated Station Totals*	805,800	542,460	1,348,260
Average Weekly Circulation (2000)	295,179	227,108	522,286
Average Daily Circulation (2000)			175,576
Station DMA Total	Cable TV Households	Non-cable TV Households	Total TV Households
Estimated Station Totals*	805,800	542,460	1,348,260
Average Weekly Circulation (2000)	295,179	227,108	522,286
Average Daily Circulation (2000)			175,576

*Estimated station totals are sums of the Nielsen TV and Cable TV household estimates for each county in which the station registers viewing of more than 5% as per the Nielsen Survey Methods.

Arizona—Prescott-Phoenix

KUSK Ch. 7

Network Service: Independent.

Licensee: KUSK Inc., Debtor-in-Possession, 3211 Tower Rd., Prescott, AZ 86305-8890.

Studio: 3211 Tower Rd., Prescott, AZ 86305-8890.

Phone: 520-778-6770. **Fax:** 520-445-5210.

E-mail: team@kusk.com

Web Site: http://www.kusk.com/

Technical Facilities: Channel No. 7 (174-180 MHz). Authorized power: 8.71-kw visual, 1.74-kw aural. Antenna: 2814-ft. above av. terrain, 110-ft. above ground, 7930-ft. above sea level.

Latitude 34° 42' 17"
Longitude 112° 06' 55"

Transmitter: S peak of Mingus Mountain, 22-mi. ENE of Prescott.

Digital Facilities: Channel No. 25 (536-542 MHz). Power: 50-kw max. visual. Antenna: 2789-ft. above av. terrain, 92-ft. above ground.

Latitude 34° 41' 15"
Longitude 112° 07' 01"

FCC Digital File Number: BPCDT-19991028ACO (pending).

Note: Latitude and longitude coordinates shown are based on the North American Datum of 1927 (NAD 27) as currently required by the Mass Media Bureau of the FCC.

Satellite Earth Stations: Harris, 6.2-meter C-band; Paraclipse, 3.5-meter C-band; RCA Americom, 4.5-meter Ku-band; Excalibur, Harris receivers.

News Service: CNN Newsource.

Ownership: KUSK Inc., Debtor-in-Possession.

Began Operation: September 5, 1982.

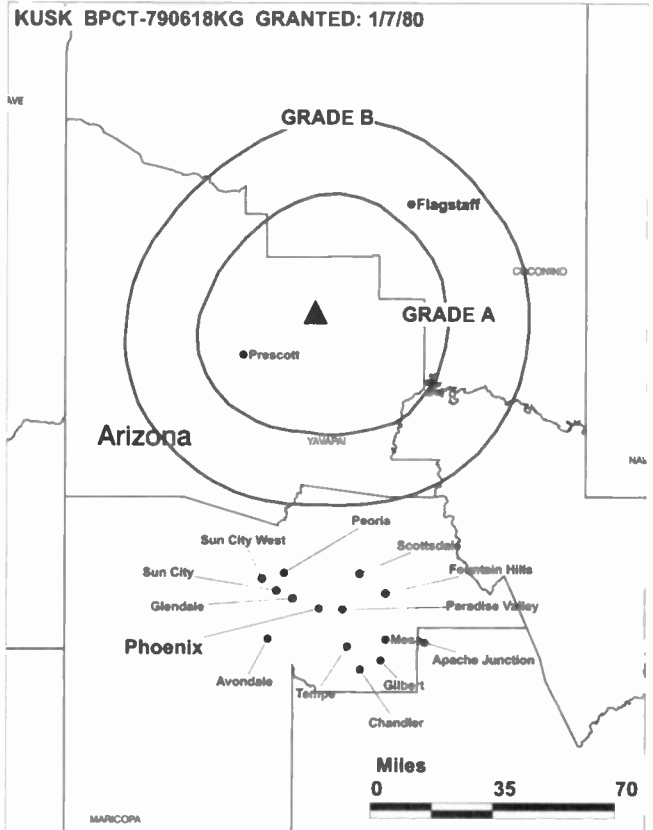
Represented (legal): Leventhal, Senter & Lerman PLLC.

Represented (engineering): Hammett & Edison Inc.

Personnel:

William H. Sauro, President.

Richard Howe, Vice President & General Manager.



© 2001 Warren Communications News

Patricia Gray, Vice President & Program Operations Manager.

Julia Ramirez, Business Manager.

Wally Macomber, Chief Engineer.

Arnold Corella, Production Manager.

Highest 30 Sec. Rate: \$250.

City of License: Prescott. Station DMA: Phoenix. Rank: 17.

Circulation © 2000 Nielsen. Coverage based on Nielsen study.

Grand Total	Cable TV Households	Non-cable TV Households	Total TV Households
Estimated Station Totals*	45,020	39,710	84,730
Average Weekly Circulation (2000)	4,322	3,372	7,694
Average Daily Circulation (2000)			1,931
Station DMA Total	Cable TV Households	Non-cable TV Households	Total TV Households
Estimated Station Totals*	45,020	39,710	84,730
Average Weekly Circulation (2000)	4,322	3,372	7,694
Average Daily Circulation (2000)			1,931

* Estimated station totals are sums of the Nielsen TV and Cable TV household estimates for each county in which the station registers viewing of more than 5% as per the Nielsen Survey Methods.

Kepper, Tupper & Company
 We brokered the sale of KUSK-TV
 112 High Ridge Avenue, Ridgefield, CT (203)431-3366

Arizona—Sierra Vista

KWBA Ch. 58

Network Service: WBN.

Grantee: Tucson Communications LLC, 1703 W. Doe Run Rd., Box 1010, Unionville, PA 19375.

Studio: 3481 E. Michigan St., Tucson, AZ 85714.

Phone: 520-889-5800. **Fax:** 520-889-5855.

Technical Facilities: Channel No. 58 (734-740 MHz). Authorized power: 2140-kw max. visual. Antenna: 266-ft. above av. terrain, 315-ft. above ground, 4688-ft. above sea level.

Latitude	31°	33'	59"
Longitude	110°	13'	57"

Holds CP for change to 5000-kw max. visual, 1099-ft. above av. terrain, 177-ft. above ground, 6047-ft. above sea level, lat. 31° 45' 32", long. 110° 48' 03", transmitter to Melendrez Pass, 12500 E. Greaterville Rd., Coronado National Forest. BMPCT-990204KE.

Transmitter: 5550 Charleston Rd.

Digital Facilities: Channel No. 44 (650-656 MHz). Power: 1000-kw max. visual. Antenna: 1047-ft. above av. terrain, 125-ft. above ground.

Latitude	31°	45'	32"
Longitude	110°	48'	03"

FCC Digital File Number: BPCDT-19991029ABW (pending).

Note: Latitude and longitude coordinates shown are based on the North American Datum of 1927 (NAD 27) as currently required by the Mass Media Bureau of the FCC.

Ownership: Tucson Communications LLC.

Began Operation: January 1, 1999. Transfer of control from Myoung Hwa Bae (100% to 51%) to Tucson Communications (0% to 49%) approved by FCC November 25, 1997. Acquisition of remaining 51% interest in Sierra Vista Television LLC by Tucson Communications approved by FCC May 6, 1999.

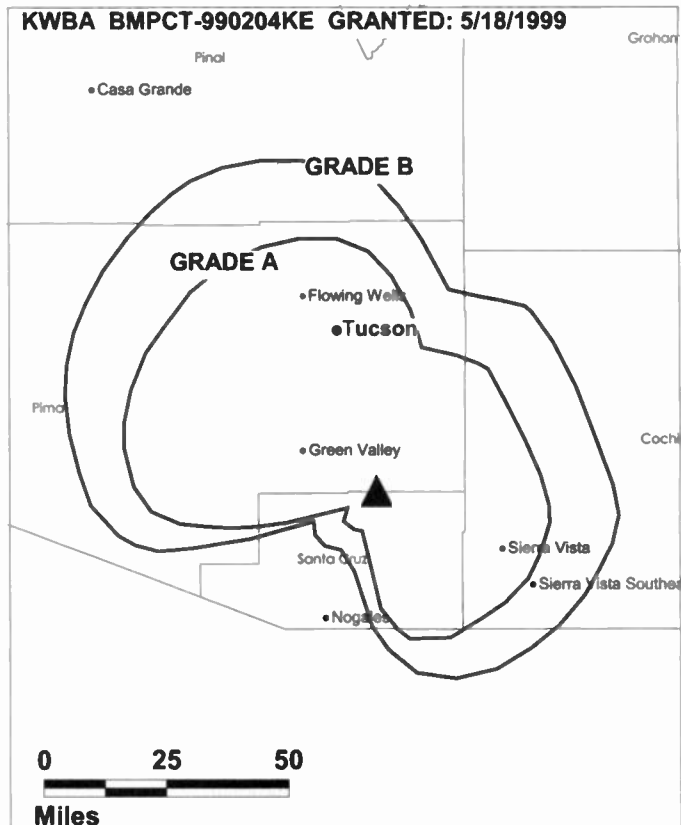
Represented (legal): Irwin, Campbell & Tannenwald PC.

Represented (engineering): Cohen, Dippell & Everist PC.

Personnel:

Ron Bergamo, General Manager.

Rates: On request.



© 2001 Warren Communications News

City of License: Sierra Vista. **Station DMA:** Tucson. **Rank:** 71.

Circulation © 2000 Nielsen. Coverage based on Nielsen study.

Grand Total	Cable TV Households	Non-cable TV Households	Total TV Households
Estimated Station Totals*	230,690	135,620	366,310
Average Weekly Circulation (2000)	79,313	41,907	121,219
Average Daily Circulation (2000)			44,930
Station OMA Total	Cable TV Households	Non-cable TV Households	Total TV Households
Estimated Station Totals*	230,690	135,620	366,310
Average Weekly Circulation (2000)	79,313	41,907	121,219
Average Daily Circulation (2000)			44,930

*Estimated station totals are sums of the Nielsen TV and Cable TV household estimates for each county in which the station registers viewing of more than 5% as per the Nielsen Survey Methods.

Arizona—Tolleson

KPPX

Ch. 51

(Operates satellite KBPX, Flagstaff, AZ)

Network Service: PAX.

Licensee: America 51 LP, 11 W. Medlock Dr., Phoenix, AZ 85013.

Studio: 2777 E. Camelback Rd., Suite 220, Phoenix, AZ 85016.

Phone: 602-808-0729. **Fax:** 602-808-8864.

Technical Facilities: Channel No. 51 (692-698 MHz). Authorized power: 4900-kw max. visual, 490-kw max. aural. Antenna: 1748-ft. above av. terrain, 338-ft. above ground, 2960-ft. above sea level.

Latitude 33° 20' 03"
Longitude 112° 03' 38"

Transmitter: South Mountain Park, 2.1-mi. SE of Dobblins Rd. & Central Ave. intersection.

Digital Facilities: Channel No. 52 (698-704 MHz). Power: 1000-kw max. visual. Antenna: 1791-ft. above av. terrain, 371-ft. above ground.

Latitude 33° 20' 03"
Longitude 112° 03' 38"

FCC Digital File Number: BPCDT-19991018AAU (pending).

Note: Latitude and longitude coordinates shown are based on the North American Datum of 1927 (NAD 27) as currently required by the Mass Media Bureau of the FCC.

Multichannel TV Sound: Planned.

Ownership: America 51 LP.

Began Operation: February 15, 1999.

Represented (legal): Skadden, Arps, Slate, Meagher & Flom LLP.

Represented (engineering): Hammett & Edison Inc.

Personnel:

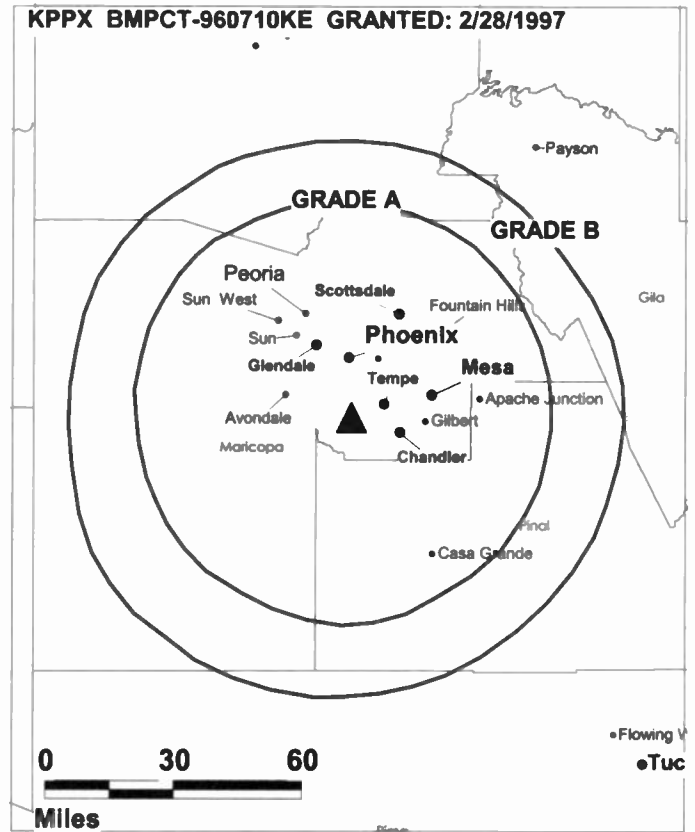
Hector G. Salvatierra, General Manager.

James J. Heiler, Station Manager.

Rates: On request.

City of License: Tolleson. **Station DMA:** Phoenix. **Rank:** 17.

KPPX BMPCT-960710KE GRANTED: 2/28/1997



© 2001 Warren Communications News

Circulation © 2000 Nielsen. Coverage based on Nielsen study.

Grand Total	Cable	Non-cable	Total
	TV Households	TV Households	
Estimated Station Totals*	669,470	493,400	1,162,870
Average Weekly Circulation (2000)	82,971	104,869	187,840
Average Daily Circulation (2000)			60,307

Station DMA Total	Cable	Non-cable	Total
	TV Households	TV Households	
Estimated Station Totals*	669,470	493,400	1,162,870
Average Weekly Circulation (2000)	82,971	104,869	187,840
Average Daily Circulation (2000)			60,307

*Estimated station totals are sums of the Nielsen TV and Cable TV household estimates for each county in which the station registers viewing of more than 5% as per the Nielsen Survey Methods.

Arizona—Tucson

KGUN Ch. 9

Network Service: ABC.

Licensee: Emmis Television License Corp. of Tucson, 950 Meridian St., Suite 1200, Indianapolis, IN 46204.

Studio: 7280 E. Rosewood, Tucson, AZ 85710.

Phone: 520-722-5486. **Fax:** 520-290-7636; 520-790-7738.

Web Site: <http://www.kgun9.com>

Technical Facilities: Channel No. 9 (186-192 MHz). Authorized power: 110-kw visual, 21.9-kw aural. Antenna: 3720-ft. above av. terrain, 240-ft. above ground, 8781-ft. above sea level.

Latitude 32° 24' 54"
Longitude 110° 42' 59"

Transmitter: Mount Bigelow, 20-mi. NE of Tucson.

Digital Facilities: Channel No. 35 (596-602 MHz). Power: 244-kw max. visual. Antenna: 3605-ft. above av. terrain, 188-ft. above ground.

Latitude 32° 24' 53.70"
Longitude 110° 42' 58.70"

FCC Digital File Number: BPCDT-19991021ACH (pending).

Note: Latitude and longitude coordinates shown are based on the North American Datum of 1927 (NAD 27) as currently required by the Mass Media Bureau of the FCC.

Multichannel TV Sound: Stereo only.

Satellite Earth Stations: Andrew, 4.5-meter C-band; Andrew, 7.1-meter C-band; Comtech, 4.5-meter C-band; Prodelin, 3.6-meter C-band; RCA Americom, 4.5-meter Ku-band; Andrew, Avantek, M/A-Com, RCA receivers.

News Service: AP.

Ownership: Emmis Broadcasting Corp. (Group Owner).

Began Operation: June 3, 1956. Sale to H. U. Garrett group from D. W. Ingram approved by FCC December 19, 1956 (Television Digest, Vol. 12:51). Sale to Henry S. Hilberly & associates by H. U. Garrett group approved by FCC December 14, 1960 (Vol. 16:45, 51). Sale to Gilmore Broadcasting Corp. of Arizona by Hilberly group along with WEHT(TV), Evansville, IN approved by FCC July 15, 1964 (Vol. 4:26, 29). Sale to May Broadcasting Co. by Gilmore approved by FCC July 31, 1968 (Vol. 8:15, 34). Sale to Lee Enterprises Inc. by May Broadcasting Co. approved by FCC November 7, 1986. Sale to present owner by Lee Enterprises Inc. approved by FCC September 25, 2000. (Vol. 40:20).

Represented (sales): Katz Continental Television.

Represented (legal): Wiley, Rein & Fielding.

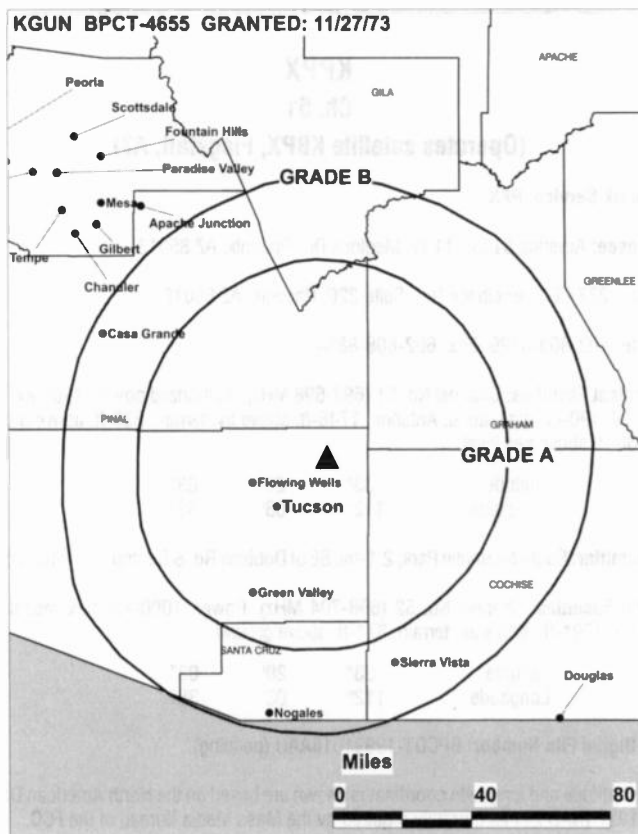
Personnel:

Ray Depa, General Manager.

Andrew Stewart, Sales Director.

Joe DeCarlo, National Sales Manager.

Joe Carriere, Local Sales Manager.



© 2001 Warren Communications News

Vickie Lynn Duprey, Business Manager.

Forrest Carr, News Director.

Martin Gios, Chief Engineer.

Highest 30 Sec. Rate: \$2000.

City of License: Tucson. Station DMA: Tucson. Rank: 71.

Circulation © 2000 Nielsen. Coverage based on Nielsen study.

Grand Total	Cable TV Households	Non-cable TV Households	Total TV Households
Estimated Station Totals*	266,500	190,760	457,260
Average Weekly Circulation (2000)	177,824	103,093	280,917
Average Daily Circulation (2000)			151,859
Station DMA Total	Cable TV Households	Non-cable TV Households	Total TV Households
Estimated Station Totals*	230,690	150,210	380,900
Average Weekly Circulation (2000)	171,371	98,605	269,976
Average Daily Circulation (2000)			147,798
Other DMA Total	Cable TV Households	Non-cable TV Households	Total TV Households
Estimated Station Totals*	35,810	40,550	76,360
Average Weekly Circulation (2000)	6,453	4,489	10,941
Average Daily Circulation (2000)			4,062

*Estimated station totals are sums of the Nielsen TV and Cable TV household estimates for each county in which the station registers viewing of more than 5% as per the Nielsen Survey Methods.

Arizona—Tucson

KHRR Ch. 40

Network Service: Telemundo.

Licensee: Apogee Television Tucson LLC, 15455 Hallmark Dr., Suite 100, Lake Oswego, OR 97035.

Studio: 2919 E. Broadway Blvd., Suite 110, Tucson, AZ 85716.

Phone: 520-322-6888. **Fax:** 520-881-7926.

E-mail: steve@khrr.com

Web Site: http://www.khrr.com

Technical Facilities: Channel No. 40 (626-632 MHz). Authorized power: 1550-kw max. & 1550-kw horizontal visual, 153.4-kw max. aural. Antenna: 2031-ft. above av. terrain, 55-ft. above ground, 4539-ft. above sea level.

Latitude 32° 14' 55.25"
Longitude 111° 06' 57.18"

Transmitter: American Tower Site, Tucson.

Digital Facilities: Channel No. 42 (638-644 MHz). Power: 313-kw max. visual. Antenna: 2012-ft. above av. terrain, 178-ft. above ground.

Latitude 32° 14' 55"
Longitude 111° 06' 57"

FCC Digital File Number: BPCDT-19991028AFS (pending).

Note: Latitude and longitude coordinates shown are based on the North American Datum of 1927 (NAD 27) as currently required by the Mass Media Bureau of the FCC.

Multichannel TV Sound: Stereo only.

Satellite Earth Stations: RCA, 5-meter Ku-band; United Satellite Systems, 7-meter C-band; Drake, M/A-Com, NDS, Scientific-Atlanta receivers.

Ownership: Apogee Television.

Began Operation: January 1, 1985. Left air October 17, 1989. Returned to air July 1, 1992. Assignment of license from Les Von Eberstein, trustee to Jay S. Zucker approved by FCC October 16, 1991. Sale to present owner from Jay S. Zucker approved by FCC October 23, 1998.

Represented (sales): Telemundo Network Sales.

Represented (legal): Shainis & Peltzman.

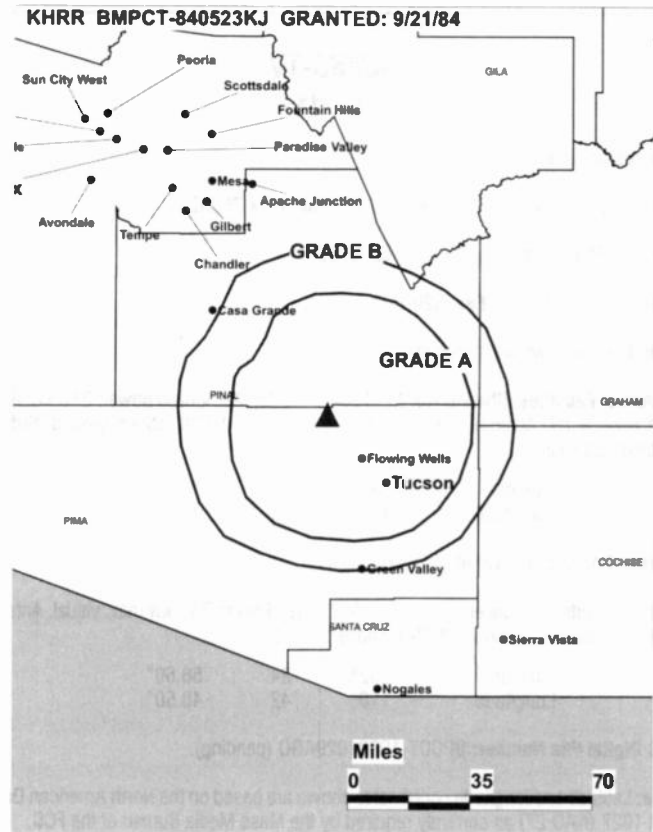
Personnel:

Tamara Valenzuela-Cavazos, General Manager.

Sybil Velarde, Local Sales Manager.

Beverly Shillinger, Business Manager.

Juan Carlos-Aviles, News Director.



© 2001 Warren Communications News

Pablo Sierra, Production Manager.

Sandle Mendez-Thompson, Promotion Director.

Lupita Celaya, Program Director & Traffic Manager.

Steve Twisleton, Chief Engineer.

Highest 30 Sec. Rate: \$200.

City of License: Tucson. **Station DMA:** Tucson. **Rank:** 71.

Circulation © 2000 Nielsen. Coverage based on Nielsen study.

Grand Total	Cable TV Households	Non-cable TV Households	Total TV Households
Estimated Station Totals*	6,440	140,080	146,520
Average Weekly Circulation (2000)	2,479	11,777	14,257
Average Daily Circulation (2000)			4,573
Station DMA Total	Cable TV Households	Non-cable TV Households	Total TV Households
Estimated Station Totals*	6,440	140,080	146,520
Average Weekly Circulation (2000)	2,479	11,777	14,257
Average Daily Circulation (2000)			4,573

* Estimated station totals are sums of the Nielsen TV and Cable TV household estimates for each county in which the station registers viewing of more than 5% as per the Nielsen Survey Methods.

Arizona—Tucson

KMSB-TV Ch. 11

Network Service: FOX.

Licensee: Belo TV Inc., 400 S. Record St., Dallas, TX 75202.

Studio: 1855 N. 6th Ave., Tucson, AZ 85705.

Phone: 520-770-1123. **Fax:** 520-629-7185.

Web Site: <http://www.kmsb.com>

Technical Facilities: Channel No. 11 (198-204 MHz). Authorized power: 316-kw visual, 31.6-kw aural. Antenna: 1663-ft. above av. terrain, 187-ft. above ground, 6056-ft. above sea level.

Latitude 31° 42' 18"
Longitude 110° 55' 26"

Transmitter: 2.5-mi. NW of Mount Hopkins.

Digital Facilities: Channel No. 25 (536-542 MHz). Power: 741-kw max. visual. Antenna: 3691-ft. above av. terrain, 177-ft. above ground.

Latitude 32° 24' 56.50"
Longitude 110° 42' 48.50"

FCC Digital File Number: BPCDT-19991029AGO (pending).

Note: Latitude and longitude coordinates shown are based on the North American Datum of 1927 (NAD 27) as currently required by the Mass Media Bureau of the FCC.

Satellite Earth Stations: Comtech, 5-meter Ku & C-band; RCA Americom, 3-meter Ku-band; Scientific-Atlanta, 5-meter C-band; Scientific-Atlanta receivers.

LMA: Local marketing agreement with KTTU-TV (U), Tucson.

Ownership: Belo Corp. (Group Owner).

Began Operation: February 1, 1967. Sale to present owner by Providence Journal approved by FCC February 28, 1997. Sale to Providence Journal by Roadrunner TV Ltd. Partnership approved by FCC November 19, 1984. Previous sale by I.B.C. (Danny Thomas, et al.) approved by FCC November 16, 1976 (*Television Digest*, Vol. 24:12, 40).

Represented (sales): TeleRep Inc.

Represented (legal): Wiley, Rein & Fielding.

Represented (engineering): A. D. Ring PA.

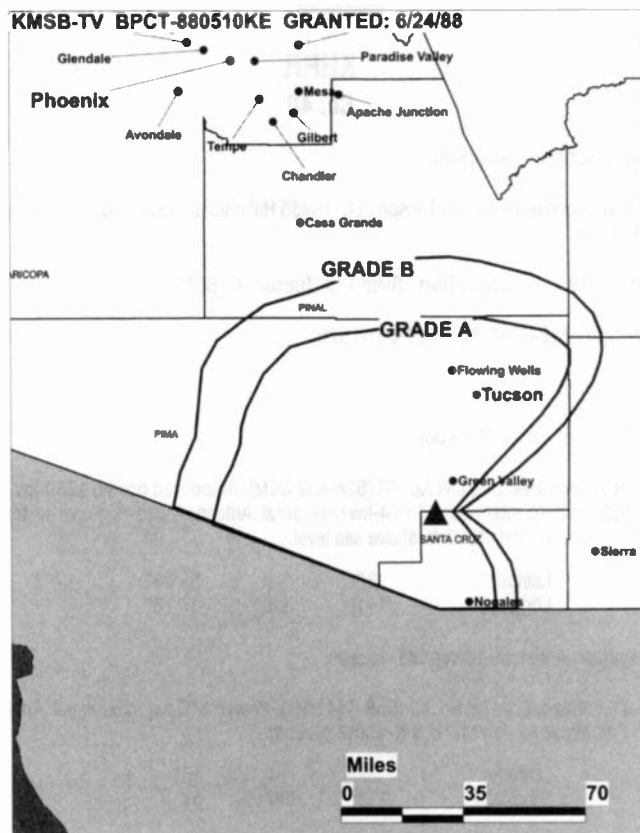
Personnel:

Diane Frisch, Vice President & General Manager.

Lou Medran, Operations Manager.

**We were the broker
in the 1995 sale of
KMSB-TV**

**THE TED HEPBURN
COMPANY**
Ted Hepburn, President
325 Garden Rd., Palm Beach, FL 33480
(561) 863 8995



© 2001 Warren Communications News

Allen Trattner, General Sales Manager.

Doug McClure, Local Sales Manager.

Roy Mitchell, Engineering Director.

Harry West, Programming & Promotion Director.

Betsy Green, Marketing Director.

Allen Canfield, Comptroller.

Rates: On request.

City of License: Tucson. **Station DMA:** Tucson. **Rank:** 71.

Circulation © 2000 Nielsen. Coverage based on Nielsen study.

Grand Total	Cable TV Households	Non-cable TV Households	Total TV Households
Estimated Station Totals*	230,690	150,210	380,900
Average Weekly Circulation (2000)	133,026	77,200	210,226
Average Daily Circulation (2000)			82,175
Station DMA Total	Cable TV Households	Non-cable TV Households	Total TV Households
Estimated Station Totals*	230,690	150,210	380,900
Average Weekly Circulation (2000)	133,026	77,200	210,226
Average Daily Circulation (2000)			82,175

*Estimated station totals are sums of the Nielsen TV and Cable TV household estimates for each county in which the station registers viewing of more than 5% as per the Nielsen Survey Methods.

Arizona—Tucson

KOLD-TV Ch. 13

Network Service: CBS.

Licensee: Raycom America Inc., 201 Monroe St., 20th Floor, RSA Tower, Montgomery, AL 36104.

Studio: 7831 N. Business Park Dr., Tucson, AZ 85743.

Phone: 520-744-1313. **Fax:** 520-744-5235.

E-mail: admin@kold-tv.com

Web Site: http://www.kold.com

Technical Facilities: Channel No. 13 (210-216 MHz). Authorized power: 302-kw visual. Antenna: 2041-ft. above av. terrain, 187-ft. above ground, 4555-ft. above sea level.

Latitude 32° 14' 56"
Longitude 111° 06' 58"

Transmitter: 11.5-mi. WNW of Tucson, in the Tucson Mountains.

Digital Facilities: Channel No. 32 (578-584 MHz). Power: 762-kw max. visual. Antenna: 1975-ft. above av. terrain, 132-ft. above ground.

Latitude 32° 14' 56"
Longitude 111° 06' 58"

FCC Digital File Number: BPCDT-19991025AEQ. Granted: May 12, 2000.

Note: Latitude and longitude coordinates shown are based on the North American Datum of 1927 (NAD 27) as currently required by the Mass Media Bureau of the FCC.

Satellite Earth Stations: AFC, 4-meter Ku-band; SatCom, 5-meter Ku-band; Scientific-Atlanta, 4.6-meter C-band; Scientific-Atlanta, 7-meter C-band; Uniden, 3-meter C-band; W/A-Com, Omni, Scientific-Atlanta receivers.

News Services: AP, CBS Newspath, CNN Newsource.

Ownership: Raycom Media Inc. (Group Owner).

Began Operation: January 13, 1953. Sale to Evening News Assn. by Gene Autry & associates approved by FCC May 21, 1969 (*Television Digest*, Vol. 9:15, 20). Sale to Knight-Ridder approved by FCC January 13, 1986 (Vol. 26:3). Sale to News Press & Gazette Co. approved by FCC April 26, 1989 (Vol. 29:9). Sale to New Vision Television approved by FCC December 27, 1993. Sale to Ellis Communications approved by FCC February 10, 1995 (Vol. 34:48; 35:14). Sale to present owner by Ellis Communications approved by FCC July 26, 1996.

Represented (sales): Harrington, Righter & Parsons Inc.

Represented (legal): Covington & Burling.

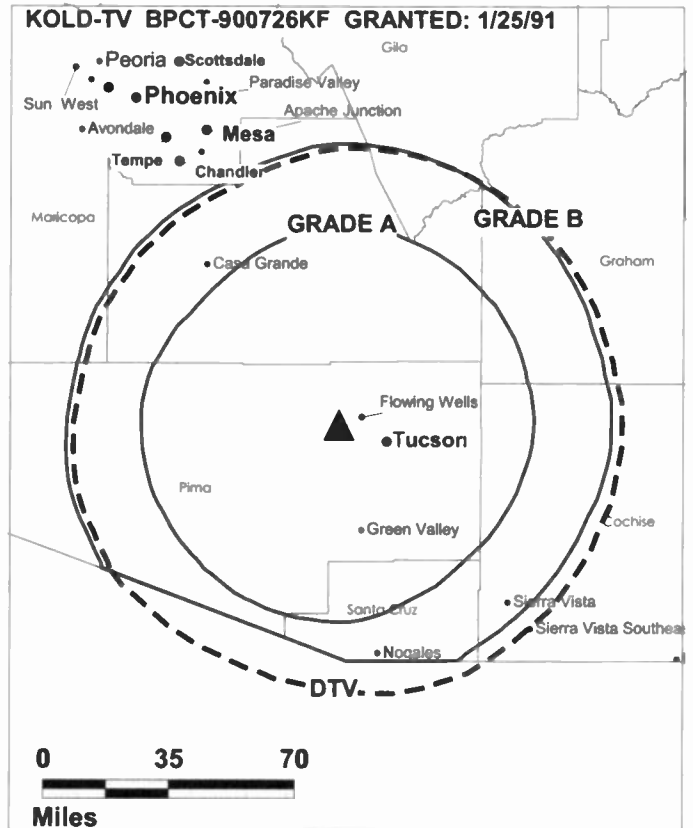
Personnel:

Jim Arnold, Vice President & General Manager.

Chuck Amy, Operations & Engineering Director.

Kevin Branigan, General Sales Manager.

Barbara Wagoner, National Sales Manager.



© 2001 Warren Communications News

Carolyn Kane, News Manager.

Leanne Shields, Business Manager.

Highest 30 Sec. Rate: \$1000.

City of License: Tucson. **Station DMA:** Tucson. **Rank:** 71.

Circulation © 2000 Nielsen. Coverage based on Nielsen study.

Grand Total	Cable TV Households	Non-cable TV Households	Total TV Households
Estimated Station Totals*	252,510	182,380	434,890
Average Weekly Circulation (2000)	169,337	103,111	272,448
Average Daily Circulation (2000)			140,016
Station DMA Total	Cable TV Households	Non-cable TV Households	Total TV Households
Estimated Station Totals*	230,690	150,210	380,900
Average Weekly Circulation (2000)	166,064	100,987	267,052
Average Daily Circulation (2000)			137,424
Other DMA Total	Cable TV Households	Non-cable TV Households	Total TV Households
Estimated Station Totals*	21,820	32,170	53,990
Average Weekly Circulation (2000)	3,273	2,123	5,396
Average Daily Circulation (2000)			2,592

* Estimated station totals are sums of the Nielsen TV and Cable TV household estimates for each county in which the station registers viewing of more than 5% as per the Nielsen Survey Methods.

Arizona—Tucson

KTTU-TV Ch. 18

Network Service: UPN.

Licensee: Clear Channel Radio Licenses Inc., 200 Concord Plaza, Suite 600, San Antonio, TX 78265-9512.

Studio: 1855 N. 6th Ave., Tucson, AZ 85705.

Phone: 520-624-0180. **Fax:** 520-629-7185.

Technical Facilities: Channel No. 18 (494-500 MHz). Authorized power: 2510-kw max. visual, 251-kw max. aural. Antenna: 1970-ft. above av. terrain, 200-ft. above ground, 4560-ft. above sea level.

Latitude 32° 14' 55"
Longitude 110° 06' 57"

Transmitter: Tucson Mountains.

Digital Facilities: Channel No. 19 (500-506 MHz). Power: 1000-kw max. visual. Antenna: 2008-ft. above av. terrain, 161-ft. above ground.

Latitude 32° 14' 56"
Longitude 111° 06' 58"

FCC Digital File Number: BPCDT-19991029ACC (pending).

Note: Latitude and longitude coordinates shown are based on the North American Datum of 1927 (NAD 27) as currently required by the Mass Media Bureau of the FCC.

Satellite Earth Stations: BMS, 5-meter C-band; RCA, 4.6-meter Ku-band; M/A-Com, Microdyne receivers.

LMA: Local marketing agreement with KMSB-TV (F), Tucson.

Ownership: Clear Channel Broadcasting Inc. (Group Owner).

Began Operation: December 31, 1984. Sale to present owner by Diocese of Tucson approved by FCC January 11, 1989 (*Television Digest*, Vol. 28:46).

Represented (sales): TeleRep Inc.

Represented (legal): Cohn & Marks.

Represented (engineering): Marsand Inc.

Personnel:

Jack Jacobson, General Manager.

Allen Trattner, General Sales Manager.

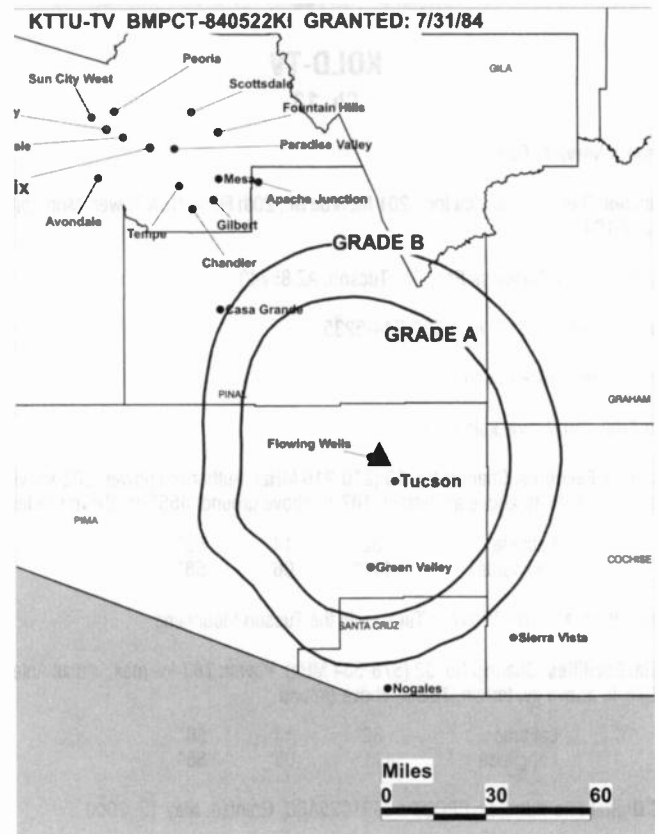
Doug McClure, National Sales Manager.

Harry West, Program & Promotion Director.

Roy Mitchell, Chief Engineer.

Allen R. Canfield, Business Manager.

Lou Medran, Production Manager.



© 2001 Warren Communications News

Sandra Jaramillo, Traffic Manager.

Highest 30 Sec. Rate: \$120.

City of License: Tucson. **Station DMA:** Tucson. **Rank:** 71.

Circulation © 2000 Nielsen. Coverage based on Nielsen study.

Grand Total	Cable TV Households	Non-cable TV Households	Total TV Households
Estimated Station Totals*	230,690	167,790	398,480
Average Weekly Circulation (2000)	76,229	50,758	126,987
Average Daily Circulation (2000)			38,656
Station DMA Total	Cable TV Households	Non-cable TV Households	Total TV Households
Estimated Station Totals*	230,690	135,620	366,310
Average Weekly Circulation (2000)	76,229	48,281	124,510
Average Daily Circulation (2000)			38,302
Other DMA Total	Cable TV Households	Non-cable TV Households	Total TV Households
Estimated Station Totals*	0	32,170	32,170
Average Weekly Circulation (2000)	0	2,477	2,477
Average Daily Circulation (2000)			354

*Estimated station totals are sums of the Nielsen TV and Cable TV household estimates for each county in which the station registers viewing of more than 5% as per the Nielsen Survey Methods.

Arizona—Tucson

KVOA Ch. 4

Network Service: NBC.

Licensee: KVOA Communications Inc., 134 Columbus St., Charleston, SC 29403.

Studio: 209 W. Elm St., Tucson, AZ 85705.

Mailing Address: Box 5188, Tucson, AZ 85703.

Phones: 520-624-2477; 520-792-2270. **Fax:** 520-620-1309.

Web Site: <http://www.kvoa.com>

Technical Facilities: Channel No. 4 (66-72 MHz). Authorized power: 35-kw visual, 6.92-kw aural. Antenna: 3680-ft. above av. terrain, 374-ft. above ground, 8897-ft. above sea level.

Latitude 32° 24' 56.00"
Longitude 110° 42' 48.50"

Transmitter: Mount Bigelow, 18-mi. NE of Tucson.

Digital Facilities: Channel No. 23 (524-530 MHz). Power: 200-kw max. visual, 3636-ft. above av. terrain, 170-ft. above ground.

Latitude 32° 24' 56"
Longitude 110° 42' 49"

FCC Digital File Number: BPCDT-19991028ACN.

Note: Latitude and longitude coordinates shown are based on the North American Datum of 1927 (NAD 27) as currently required by the Mass Media Bureau of the FCC.

Multichannel TV Sound: Stereo only.

Satellite Earth Stations: Comtech, 5-meter Ku & C-band; Harris, 4.5-meter Ku-band; Harris, 6.1-meter Ku-band; RCA Americom, 4.5-meter Ku-band; SatCom, 7-meter C-band; Omni, Standard Communications receivers.

SNG Mobile Dish: Andrew, 2.6-meter Ku-band.

News Services: AP, CNN Newsource, NBC News Channel.

Ownership: Evening Post Publishing Co. (Group Owner).

Began Operation: September 27, 1953. Sale to present owner by H & C Communications approved by FCC October 28, 1993 (*Television Digest*, Vol. 33:14). Sale to H & C Communications by Donald R. Diamond, Richard L. Block, et al., approved by FCC June 28, 1982. Sale to Donald R. Diamond, Richard L. Block, et al., by Pulitzer Publishing approved by FCC November 24, 1972. Sale to Pulitzer Publishing by WGAL TV (Steinman) approved by FCC July 31, 1968 (Vol. 8:34). Sale to WGAL-TV Alvarado Television Co. Inc. approved by FCC January 23, 1963. Merger with KOAT-TV, Albuquerque approved by FCC September 30, 1959 (Vol. 15:34, 40). Sale to Clinton McKinnon by A. M. Caldwell, Walter Stiles & associates approved by FCC February 6, 1957 (Vol. 12:51; 13:6).

Represented (sales): Petry Television Inc.

Represented (legal): Dow, Lohnes & Albertson PLLC.

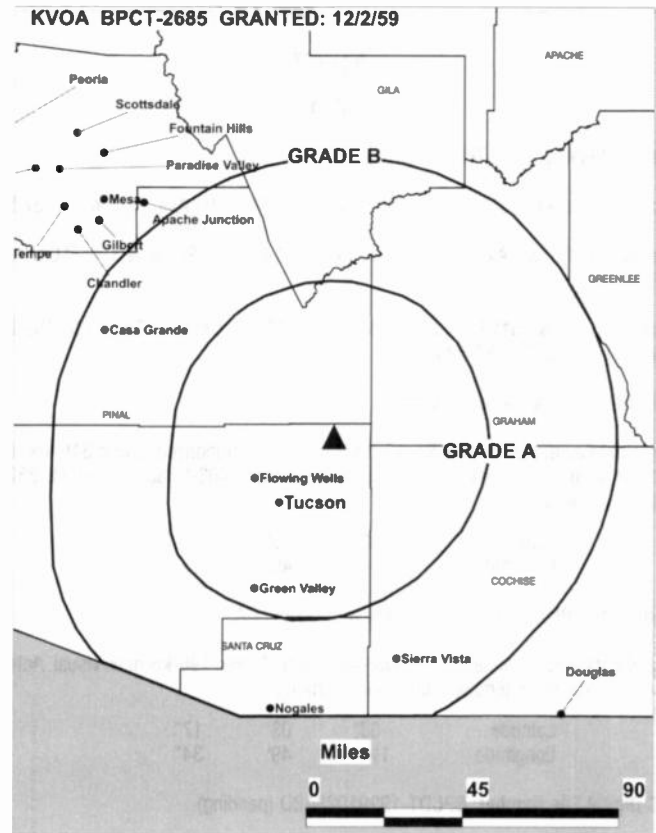
Represented (engineering): Denny & Associates PC.

Personnel:

Jon F. Ruby, President & General Manager.

Dan Corken, General Sales Manager.

Debra Hastings, Local Sales Manager.



© 2001 Warren Communications News

David Hatfield, Program Director.

Ralph S. Turk, Chief Engineer.

Lisa Contreras, News Director.

Linda Tremmelling, Business Manager.

David Kerrigan, Production Manager.

Jodi Thompson, Promotion Director.

Rates: On request.

City of License: Tucson. **Station DMA:** Tucson. **Rank:** 71.

Circulation © 2000 Nielsen. Coverage based on Nielsen study.

Grand Total	Cable TV Households	Non-cable TV Households	Total TV Households
Estimated Station Totals*	252,510	190,760	443,270
Average Weekly Circulation (2000)	181,601	106,278	287,879
Average Daily Circulation (2000)			166,957
Station DMA Total	Cable TV Households	Non-cable TV Households	Total TV Households
Estimated Station Totals*	230,690	150,210	380,900
Average Weekly Circulation (2000)	180,074	102,143	282,217
Average Daily Circulation (2000)			164,311
Other DMA Total	Cable TV Households	Non-cable TV Households	Total TV Households
Estimated Station Totals*	21,820	40,550	62,370
Average Weekly Circulation (2000)	1,527	4,135	5,662
Average Daily Circulation (2000)			2,646

*Estimated station totals are sums of the Nielsen TV and Cable TV household estimates for each county in which the station registers viewing of more than 5% as per the Nielsen Survey Methods.

Arizona—Yuma

KSWT Ch. 13

Network Service: CBS, Telemundo.

Licensee: Pappas Telecasting of Arizona LLC, 5111 McKinley Ave., Fresno, CA 93727.

Studios: 1301 S. 3rd Ave., Yuma, AZ 85364; 1681 W. Main St., Suite 316, El Centro, CA 92243.

Phones: 520-782-5113 (Yuma); 760-352-3142 (El Centro). **Fax:** 520-782-0320 (Yuma); 760-352-2488 (El Centro).

Web Site: <http://www.cbs13.com>

Technical Facilities: Channel No. 13 (210-216 MHz). Authorized power: 316-kw visual, 31.6-kw aural. Antenna: 1560-ft. above av. terrain, 403-ft. above ground, 2528-ft. above sea level.

Latitude	33°	03'	17.40"
Longitude	114°	49'	34.20"

Transmitter: Black Mountain, 17.5-mi. N of Ogilby, CA.

Digital Facilities: Channel No. 16 (482-488 MHz). Power: 196-kw max. visual. Antenna: 1457-ft. above av. terrain, 302-ft. above ground.

Latitude	33°	03'	17"
Longitude	114°	49'	34"

FCC Digital File Number: BPCDT-19991028ABD (pending).

Note: Latitude and longitude coordinates shown are based on the North American Datum of 1927 (NAD 27) as currently required by the Mass Media Bureau of the FCC.

Multichannel TV Sound: Stereo only.

Satellite Earth Stations: Harris, 7-meter C-band; M/A-Com, 4.2-meter Ku-band; Drexel, Harris, M/A-Com receivers.

News Services: AP, CBS Newspath.

Ownership: Pappas Telecasting Companies (Group Owner).

Began Operation: December 3, 1963. Sale to present owner by Eclipse Media LLC approved by FCC May 31, 2000 (*Television Digest*, Vol. 40:18). Sale to Eclipse Media LLC from KB Media Inc. by Beacon Communications approved by FCC September 26, 1997. Sale to KB Media Inc. approved by FCC May 2, 1991. Sale to Beacon Communications by Service Broadcasters approved by FCC July 27, 1983. Sale to Service by Robert W. Crites, et al., approved by FCC October 19, 1977. Previous sale by Combined Communications approved by FCC August 2, 1973 (Vol. 12:41; 13:33). Merger with KTAR Broadcasting to form Combined Communications Corp. approved by FCC October 22, 1969. Previous sale by Robert W. Crites and John & Helen Noga approved by FCC January 19, 1967.

Represented (sales): Katz Continental Television; Telemundo Network Sales.

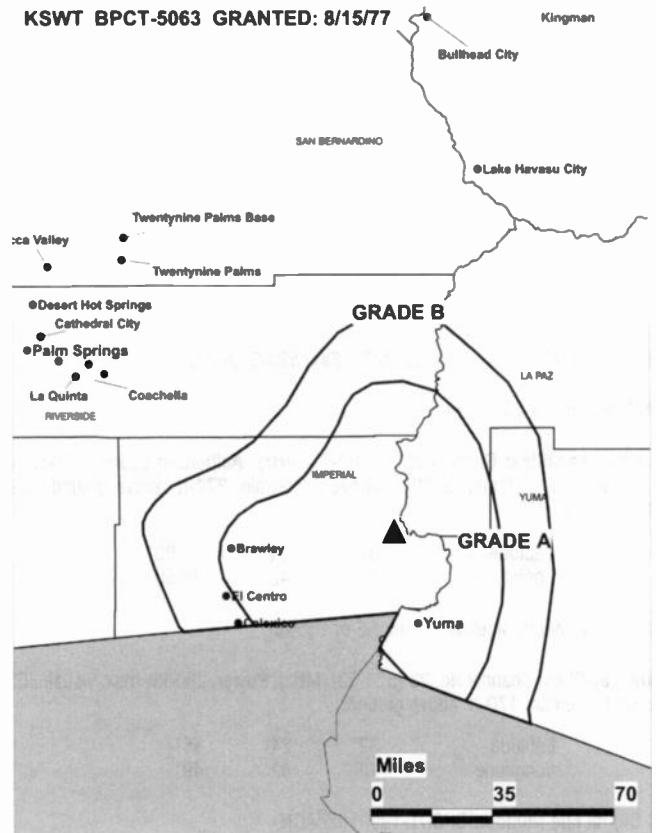
Represented (legal): O'Melveny & Myers LLP.

Personnel:

David Joseph, Managing Partner.

Michele Dyer, Managing Partner.

Larry Linares, General Sales Manager.



© 2001 Warren Communications News

Doug Melanson, Chief Engineer.

Tom Gilmour, News Director.

Lynn White, Programming Coordinator.

Catherine Castracane, Controller.

Pam McDonald, Accounting Manager.

Highest 30 Sec. Rate: \$375.

City of License: Yuma. **Station DMA:** Yuma-EI Centro. **Rank:** 174.

Circulation © 2000 Nielsen. Coverage based on Nielsen study.

Grand Total	Cable TV Households	Non-cable TV Households	Total TV Households
Estimated Station Totals*	54,700	32,260	86,960
Average Weekly Circulation (2000)	35,511	11,997	47,507
Average Daily Circulation (2000)			20,445
Station DMA Total	Cable TV Households	Non-cable TV Households	Total TV Households
Estimated Station Totals*	54,700	32,260	86,960
Average Weekly Circulation (2000)	35,511	11,997	47,507
Average Daily Circulation (2000)			20,445

* Estimated station totals are sums of the Nielsen TV and Cable TV household estimates for each county in which the station registers viewing of more than 5% as per the Nielsen Survey Methods.

Arizona—Yuma

KYMA Ch. 11

Network Service: NBC.

Licensee: Yuma Broadcasting Co., 1500 Foremaster Lane, Las Vegas, NV 89101.

Studio: 1385 S. Pacific Ave., Yuma, AZ 85365.

Phones: 520-782-1111; 800-944-6101. **Fax:** 520-782-5401.

E-mail: pheeink@kyma.com.

Web Site: <http://www.kyma.com>.

Technical Facilities: Channel No. 11 (198-204 MHz). Authorized power: 316-kw visual, 63.2-kw aural. Antenna: 1617-ft. above av. terrain, 518-ft. above ground, 2536-ft. above sea level.

Latitude 33° 03' 10"
Longitude 114° 49' 40"

Transmitter: Black Mountain, 25-mi. NW of Yuma.

Digital Facilities: Channel No. 41 (632-638 MHz). Power: 926-kw max. visual. Antenna: 1535-ft. above av. terrain, 435-ft. above ground.

Latitude 33° 03' 10"
Longitude 114° 49' 40"

FCC Digital File Number: BPCDT-19991029AAZ (pending).

Note: Latitude and longitude coordinates shown are based on the North American Datum of 1927 (NAD 27) as currently required by the Mass Media Bureau of the FCC.

Satellite Earth Stations: Andrew, 4.7-meter Ku-band; Standard Communications, 3-meter Ku-band.

Ownership: Sunbelt Communications Co. (Group Owner).

Began Operation: January 22, 1988.

Represented (sales): Blair Television.

Represented (legal): Dow, Lohnes & Albertson PLLC.

Represented (engineering): Lohnes & Culver.

Personnel:

Paul Heebink, General Manager.

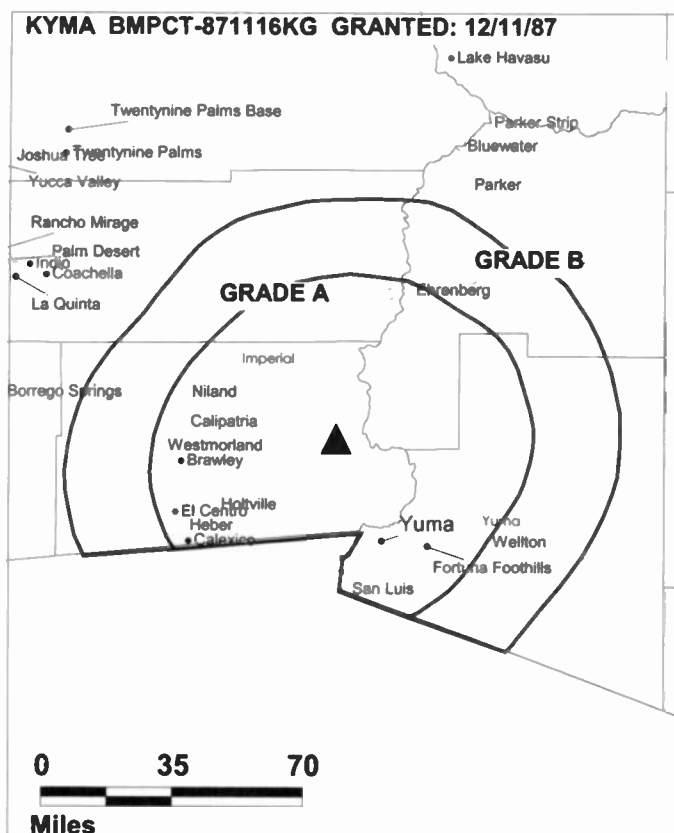
Patrick Fisher, National Sales Manager.

Jeff Harris, Local Sales Manager.

Robert Russell, Chief Engineer.

Bruce Kirk, News Director.

Gail Chango, Program Director.



© 2001 Warren Communications News

Alfonso Charles, Promotion Director.

Vicki Quiroz, Production Manager.

Linda Mierzwik, Traffic Manager.

Highest 30 Sec. Rate: \$1200.

City of License: Yuma. **Station DMA:** Yuma-El Centro. **Rank:** 174.

Circulation © 2000 Nielsen. Coverage based on Nielsen study.

Grand Total	Cable TV Households	Non-cable TV Households	Total TV Households
Estimated Station Totals*	54,700	32,260	86,960
Average Weekly Circulation (2000)	40,320	14,696	55,016
Average Daily Circulation (2000)			31,684
Station DMA Total	Cable TV Households	Non-cable TV Households	Total TV Households
Estimated Station Totals*	54,700	32,260	86,960
Average Weekly Circulation (2000)	40,320	14,696	55,016
Average Daily Circulation (2000)			31,684

*Estimated station totals are sums of the Nielsen TV and Cable TV household estimates for each county in which the station registers viewing of more than 5% as per the Nielsen Survey Methods.

Arizona—Yuma-Mexicali, Mexico

XHBC-TV Ch. 3

Network Service: Telemundo.

Licensee: Televisora de Mexicali S.A., Ave. Madero 714 Altos, Baja California, Mexico.

Technical Facilities: Channel No. 3 (60-66 MHz). Authorized power: 100-kw visual, 26-kw aural. Antenna: 650-ft. above av. terrain.

Transmitter: Mexicali, Mexico.

Began Operation: October 6, 1975.

Personnel:

Raul Sanchez Aparicio, General Manager.

Rates: On request.

City of License: Mexicali, Mexico. **Station DMA:** Yuma-El Centro. **Rank:** 174.


Circulation © 2000 Nielsen. Coverage based on Nielsen study.

Grand Total	Cable TV Households	Non-cable TV Households	Total TV Households
Estimated Station Totals*	26,640	14,340	40,980
Average Weekly Circulation (2000)	3,437	2,567	6,003
Average Daily Circulation (2000)			2,500

Station DMA Total	Cable TV Households	Non-cable TV Households	Total TV Households
Estimated Station Totals*	26,640	14,340	40,980
Average Weekly Circulation (2000)	3,437	2,567	6,003
Average Daily Circulation (2000)			2,500

*Estimated station totals are sums of the Nielsen TV and Cable TV household estimates for each county in which the station registers viewing of more than 5% as per the Nielsen Survey Methods.

Subscribe now...



to the authoritative weekly information service covering the latest developments in broadcasting, cable, consumer electronics and allied industries...



Television Digest has been keeping leading communication executives informed since 1945 and is published for all those decision-makers—like you—who have a big stake in the ever-changing broadcasting, cable and consumer electronics industries.

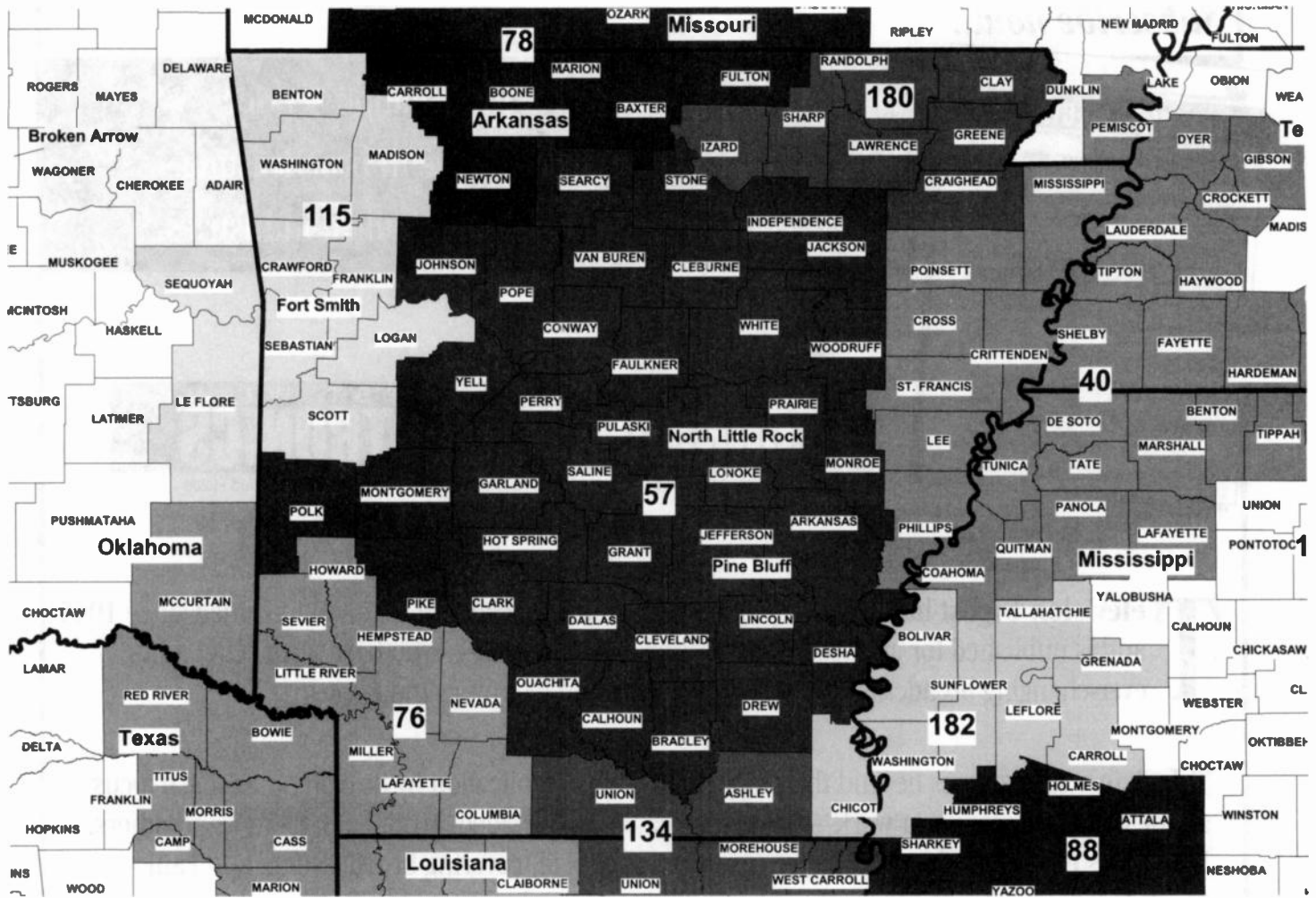
Television Digest goes beyond the scope of any other publication by bringing into sharp focus all the conflicting forces at work—broadcast, cable, home video, MDS, DBS, SMATV and others. It provides experienced, authoritative coverage. Tack Nail, covering broadcasting, and Paul Gluckman, covering consumer electronics, are known and respected throughout the entire industry.

And each issue of **TVD** provides thorough coverage of government activities—the FCC, Capitol Hill, the White House. **Television Digest** also gives you the latest news on Marketing strategies... programming plays... personnel shifts...and current standings in the revenue and ratings picture.

Television Digest regularly includes statistics that cannot be found anywhere else. And because conventions, professional meetings and trade shows are of such vital importance to the communications industry, **TVD** provides complete pre- and post-meeting coverage of virtually every major professional meeting and trade show, whether in the U.S. or abroad.



Warren Communications News • 2115 Ward Court, NW • Washington, D.C. 20037
Phone: 800-771-9202 • Fax: 202-293-3435 • e-mail: info@warren-news.com



© 2001 Warren Communications News

MARKET	NIelsen DMA TV HOUSEHOLDS	RANK
Memphis, TN	641,630	40
Little Rock-Pine Bluff, AR	491,830	57
Shreveport, LA	371,020	76
Springfield, MO	369,070	78
Fort Smith, AR	227,670	115
Monroe, LA-El Dorado, AR	174,000	134
Joplin, MO-Pittsburg, KS	148,180	145
Jonesboro, AR	77,570	180
Greenwood-Greenville, MS	75,600	182

MARKET AREA COMMERCIAL STATIONS

WBUY (40), WHBQ-TV (13), WLMT (30), WMC-TV (5), WPTY-TV (24), WPXX-TV (50), WREG-TV (3)
 KARK-TV (4), KASN (38), KATV (7), KLRT (16), KTHV (11), KVTH (26), KVTN (25), KYPX (42)
 KMSS-TV (33), KPXJ (21), KSHV (45), KSLA-TV (12), KTAL-TV (6), KTBS-TV (3)
 KDEB-TV (27), KOLR (10), KSPR (33), KYTV (3)
 KFAA (51), KFSM-TV (5), KHBS (40), KHOG-TV (29), KPOM-TV (24), KSBN-TV (57)
 KAQY (11), KARD (14), KKYK-TV (49), KMCT-TV (39), KNOE-TV (8), KTVE (10)
 KOAM-TV (7), KODE-TV (12), KSNF (16)
 KAIT-TV (8), KVTJ (48)
 WABG-TV (6), WXVT (15)

State Cross Reference List

Communities that receive programs of stations that are located elsewhere.

KKYK-TV, El Dorado	See Camden, AR
KTVE, El Dorado	See Monroe, LA
KPOM-TV, Fayetteville	See Fort Smith, AR
KASN & KVTN, Little Rock	See Pine Bluff, AR
KSBN-TV, Fayetteville	See Springdale, AR

Arkansas Analog Station Totals as of November 1, 2000

	VHF	UHF	TOTAL
Commercial Television	5	12	17
Educational Television	4	2	6
	9	14	23

Arkansas—Camden

KKYK-TV Ch. 49

Network Service: WBN.

Grantee: Arkansas 49 Inc., One Shackelford Dr., Suite 400, Little Rock, AR 72211.

Phone: 501-219-2400. **Fax:** 501-228-8000.

E-mail: info@kkyk.com

Web Site: http://www.kkyk.com

Technical Facilities: Channel No. 49 (680-686 MHz). Authorized power: 3020-kw max. visual. Antenna: 574-ft. above av. terrain, 571-ft. above ground, 751-ft. above sea level.

Latitude 33° 16' 19"
Longitude 92° 42' 12"

Transmitter: KBSA(FM) tower.

FCC Proposed Digital Channel Number: Ch. 49.

Note: Latitude and longitude coordinates shown are based on the North American Datum of 1927 (NAD 27) as currently required by the Mass Media Bureau of the FCC.

Ownership: Kaleidoscope Foundation Inc.

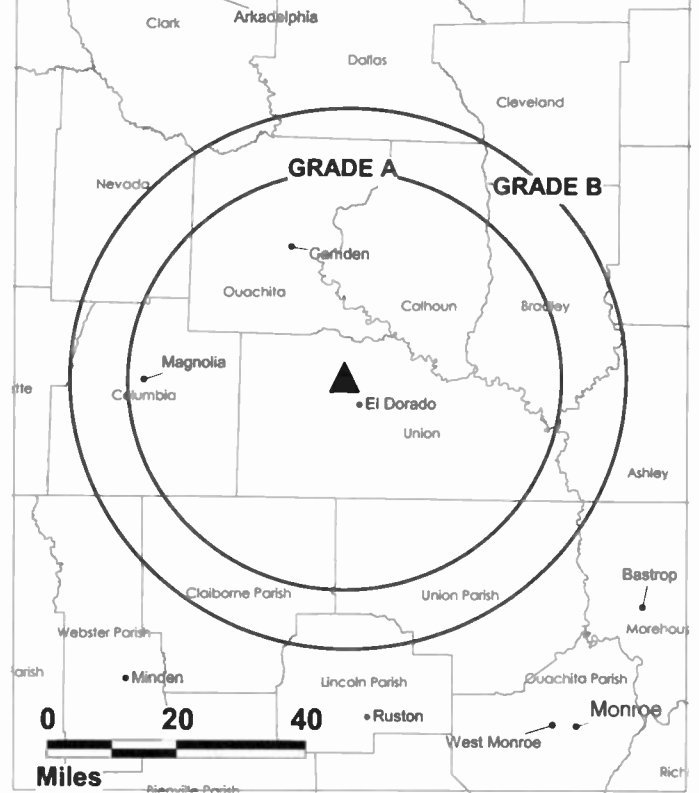
Began Operation: June 21, 1999. Sale pending to Arkansas 49 Inc.

Personnel:

Tom Shannon, General Manager.

City of License: Camden. **Station DMA:** Monroe-El Dorado. **Rank:** 134.

KKYK-TV BPCT-19991208ABG GRANTED: 1/24/00



© 2001 Warren Communications News

Circulation © 2000 Nielsen. Coverage based on Nielsen study.

Grand Total	Cable TV Households	Non-cable TV Households	Total TV Households
Estimated Station Totals*	1,380	1,680	3,060
Average Weekly Circulation (2000)	345	89	434
Average Daily Circulation (2000)			36

* Estimated station totals are sums of the Nielsen TV and Cable TV household estimates for each county in which the station registers viewing of more than 5% as per the Nielsen Survey Methods.

FCC Report

Covering Telecom Policy, Regulation
and Business Worldwide

For Information, call 800-771-9202

Arkansas—Fayetteville-Springdale

KHOG-TV Ch. 29 (Satellite of KHBS, Fort Smith, AR)

Network Service: ABC.

Licensee: KHBS Argyle Television Inc., 1325 Airmotive Way, Suite 130, Reno, NV 89502.

Studio: 15 N. Church, Fayetteville, AR 72701.

Phone: 501-521-1010. **Fax:** 501-521-9124.

Web Site: <http://www.khbs-khog.com>

Technical Facilities: Channel No. 29 (560-566 MHz). Authorized power: 1410-kw max. visual. Antenna: 886-ft. above av. terrain, 528-ft. above ground, 2323-ft. above sea level.

Latitude 36° 00' 57"
Longitude 94° 04' 59"

Holds CP for change to 873-ft. above av. terrain, 522-ft. above ground, 2309-ft. above sea level. BPCT-980109KE.

Transmitter: Robinson Mountain, 5-mi. SE of Fayetteville.

Digital Facilities: Channel No. 15 (478-482 MHz). Power: 180-kw max. visual. Antenna: 873-ft. above av. terrain, 522-ft. above ground.

Latitude 36° 00' 57"
Longitude 94° 04' 59"

FCC Digital File Number: BPCDT-19991101AES (pending).

Note: Latitude and longitude coordinates shown are based on the North American Datum of 1927 (NAD 27) as currently required by the Mass Media Bureau of the FCC.

News Services: ABC NewsOne, AP.

Ownership: Hearst-Argyle Television Inc. (Group Owner).

Began Operation: February 8, 1969. Left air December 7, 1973. Sale to George T. Hemreich by Paul W. Milam Sr., et al., approved by FCC April 30, 1975. Resumed operation December 8, 1977 (*Television Digest*, Vol. 17:50). Sale to Sigma Broadcasting Inc. approved by FCC February 19, 1985. Sale to Argyle Television Inc. approved by FCC May 16, 1996 (Vol. 36:13). Argyle merged with Hearst Corp. June 2, 1997 (Vol. 37:13, 35).

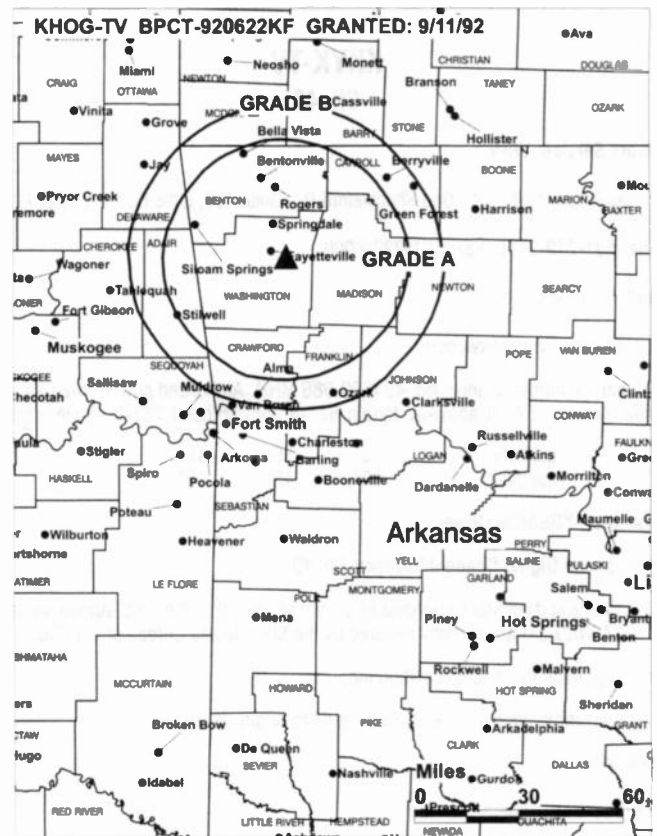
Represented (sales): Blair Television.

Represented (legal): Arter & Hadden LLP.

Represented (engineering): Denny & Associates PC.

Personnel:

- Jeff Bartlett, General Manager.
- Jarrell Wyatt, General Sales Manager.
- Les Bach, Chief Engineer.
- Tim Bass, Program Director.
- Jane Harmon, Promotion Director.



© 2001 Warren Communications News

Beth Revelle, Production Manager.

Pat Ronne, Controller.

Highest 30 Sec. Rate: \$1000.

City of License: Fayetteville. Station DMA: Fort Smith. Rank: 115.

Circulation © 2000 Nielsen. Coverage based on Nielsen study.

Grand Total	Cable TV Households	Non-cable TV Households	Total TV Households
Estimated Station Totals*	85,110	47,180	132,290
Average Weekly Circulation (2000)	64,498	18,515	83,013
Average Daily Circulation (2000)			47,902
Station DMA Total	Cable TV Households	Non-cable TV Households	Total TV Households
Estimated Station Totals*	78,750	28,960	107,710
Average Weekly Circulation (2000)	61,613	16,186	77,799
Average Daily Circulation (2000)			45,092
Other DMA Total	Cable TV Households	Non-cable TV Households	Total TV Households
Estimated Station Totals*	6,360	18,220	24,580
Average Weekly Circulation (2000)	2,886	2,329	5,215
Average Daily Circulation (2000)			2,811

*Estimated station totals are sums of the Nielsen TV and Cable TV household estimates for each county in which the station registers viewing of more than 5% as per the Nielsen Survey Methods.

Arkansas—Fort Smith

KFSM-TV Ch. 5

Network Service: CBS.

Licensee: The Times Southwest Broadcasting Inc., Box 369, Fort Smith, AR 72902.

Studio: 318 N. 13th St., Fort Smith, AR 72901.

Mailing Address: Box 369, Fort Smith, AR 72902.

Phone: 501-783-3131. **Fax:** 501-783-3295.

Web Site: <http://www.kfsm.com>

Technical Facilities: Channel No. 5 (76-82 MHz). Authorized power: 100-kw visual, 12.7-kw aural. Antenna: 1260-ft. above av. terrain, 1173-ft. above ground, 1986-ft. above sea level.

Latitude 35° 30' 43"
Longitude 94° 21' 38"

Transmitter: 9.5-mi. NNE of Fort Smith.

Holds CP for change to 1240-ft. above av. terrain, 1109-ft. above ground, 1923-ft. above sea level. BMPCT-19990920ABE.

Digital Facilities: Channel No. 18 (494-500 MHz). Power: 275-kw max. visual. Antenna: 1280-ft. above av. terrain, 1152-ft. above ground.

Latitude 35° 30' 43"
Longitude 94° 21' 38"

FCC Digital File Number: BPCDT-19990920AAJ. Granted: November 26, 1999.

Note: Latitude and longitude coordinates shown are based on the North American Datum of 1927 (NAD 27) as currently required by the Mass Media Bureau of the FCC.

Multichannel TV Sound: Stereo only.

Satellite Earth Stations: Andrew, 4.6-meter Ku-band; Scientific-Atlanta, 7-meter C-band; Scientific-Atlanta receivers.

News Services: AP, CBS Newspath.

Ownership: The New York Times Co. (Group Owner).

Began Operation: December 3, 1956. Sale to George T. Hemreich & Harry Pollock-Harry Newton Co. by Salome Nakdimen as administrator for husband's estate approved by FCC February 27, 1957 & June 27, 1957 (*Television Digest*, Vol. 13:9, 26). Pollock's purchase of 50% from George T. Hemreich approved by FCC March 5, 1958 (Vol. 14:6, 10). Sale of 51% by Harry Pollock to Donald Reynolds (who earlier had acquired 49%) approved by FCC January 7, 1959 (Vol. 14:36, 52; 15:2). Sale to Buford Television by Donald Reynolds approved by FCC April 4, 1973 (Vol. 12:38; 13:15). Sale to present owner by Buford Television approved by FCC July 31, 1979 (Vol. 19:4).

Represented (sales): Katz Continental Television.

Represented (legal): Koteen & Naftalin LLP.

Represented (engineering): Denny & Associates PC.

Personnel:

Van Comer, President & General Manager.

Linda Kearbey, Local Sales Manager.

Bur Edson, News Director.



© 2001 Warren Communications News

Larry Duncan, Chief Engineer.

Mary Lee Frase, Promotion Manager.

John-Mark Scales, Production Manager.

Jim Bell, Marketing Director.

Highest 30 Sec. Rate: \$650.

City of License: Fort Smith. **Station DMA:** Fort Smith. **Rank:** 115.

Circulation © 2000 Nielsen. Coverage based on Nielsen study.

Grand Total	Cable TV Households	Non-cable TV Households	Total TV Households
Estimated Station Totals*	172,560	105,790	278,350
Average Weekly Circulation (2000)	121,071	42,836	163,907
Average Daily Circulation (2000)			101,388
Station DMA Total	Cable TV Households	Non-cable TV Households	Total TV Households
Estimated Station Totals*	144,730	72,050	216,780
Average Weekly Circulation (2000)	108,855	36,493	145,348
Average Daily Circulation (2000)			91,581
Other DMA Total	Cable TV Households	Non-cable TV Households	Total TV Households
Estimated Station Totals*	27,830	33,740	61,570
Average Weekly Circulation (2000)	12,216	6,343	18,559
Average Daily Circulation (2000)			9,807

* Estimated station totals are sums of the Nielsen TV and Cable TV household estimates for each county in which the station registers viewing of more than 5% as per the Nielsen Survey Methods.

Arkansas—Fort Smith

KHBS

Ch. 40

(Operates satellite KHOG-TV, Fayetteville-Springdale, AR)

Network Service: ABC.

Licensee: KHBS Argyle Television Inc., 1325 Airmotive Way, Suite 130, Reno, NV 89502.

Studio: 2415 N. Albert Pike, Fort Smith, AR 72904.

Phone: 501-783-4040. **Fax:** 501-783-0550; 501-785-5375.

E-mail: tv4029@aol.com

Web Site: <http://www.khbs-khog.com>

Technical Facilities: Channel No. 40 (626-632 MHz). Authorized power: 3160-kw max. visual, 316-kw max. aural. Antenna: 2000-ft. above av. terrain, 225-ft. above ground, 2609-ft. above sea level.

Latitude 35° 04' 16"
Longitude 94° 40' 46"

Transmitter: Cavanal Hill.

Digital Facilities: Channel No. 21 (512-518 MHz). Power: 345-kw max. visual. Antenna: 1918-ft. above av. terrain, 136-ft. above ground.

Latitude 35° 04' 18"
Longitude 94° 40' 42"

FCC Digital File Number: BPCDT-19991101AEE (pending).

Note: Latitude and longitude coordinates shown are based on the North American Datum of 1927 (NAD 27) as currently required by the Mass Media Bureau of the FCC.

Satellite Earth Stations: Andrew, 4.5-meter C-band; Andrew, 7-meter C-band; Microdyne, 3-meter Ku-band; Microdyne, 5-meter C-band; Microdyne, 5-meter Ku-band; Avantek, Superior receivers.

SNG Mobile Dish: Andrew, 5-meter Ku & C-band.

News Services: ABC NewsOne, AP.

Ownership: Hearst-Argyle Television Inc. (Group Owner).

Began Operation: July 28, 1971. Sale to Sigma Broadcasting Inc. by George T. Hemreich approved by FCC February 19, 1985. Sale to Argyle Television Inc. by Sigma Broadcasting Inc. approved by FCC June 11, 1996. Argyle Television Inc. merged with Hearst Corp. June 2, 1997 (Television Digest, Vol. 37:13, 35).

Represented (sales): Blair Television.

Represented (engineering): Denny & Associates PC.

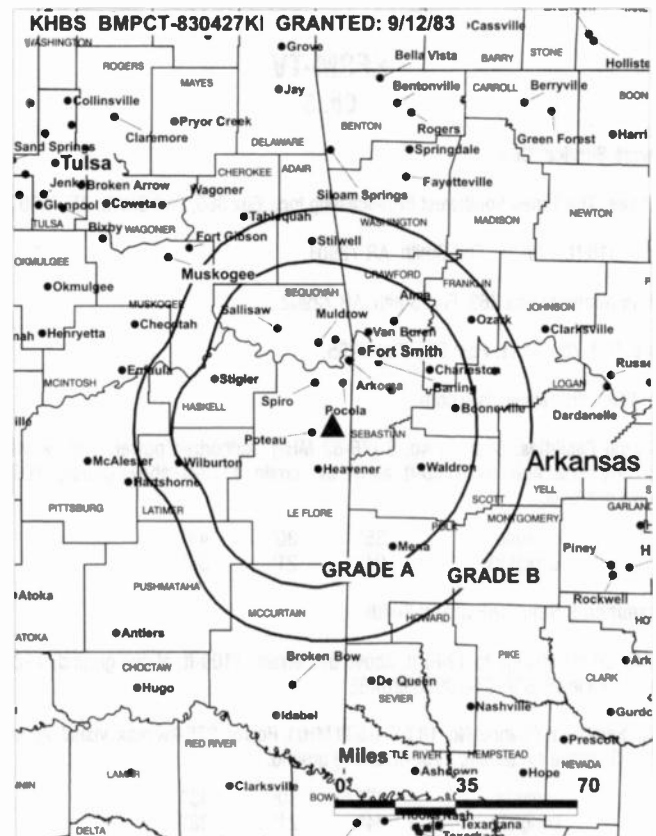
Personnel:

Jeff Bartlett, General Manager.

John Curry, General Sales Manager.

Sean Torbett, Engineering.

Mary Mondler, Traffic Manager.



© 2001 Warren Communications News

Tim Bass, Program Coordinator.

Pat Ronne, Business Manager.

Highest 30 Sec. Rate: \$1200.

City of License: Fort Smith. **Station DMA:** Fort Smith. **Rank:** 115.

Circulation © 2000 Nielsen. Coverage based on Nielsen study.

Grand Total	Cable TV Households	Non-cable TV Households	Total TV Households
Estimated Station Totals*	80,580	50,340	130,920
Average Weekly Circulation (2000)	53,476	21,171	74,647
Average Daily Circulation (2000)			41,180
Station DMA Total	Cable TV Households	Non-cable TV Households	Total TV Households
Estimated Station Totals*	65,980	43,090	109,070
Average Weekly Circulation (2000)	48,963	19,566	68,529
Average Daily Circulation (2000)			39,913
Other DMA Total	Cable TV Households	Non-cable TV Households	Total TV Households
Estimated Station Totals*	14,600	7,250	21,850
Average Weekly Circulation (2000)	4,513	1,606	6,118
Average Daily Circulation (2000)			1,267

* Estimated station totals are sums of the Nielsen TV and Cable TV household estimates for each county in which the station registers viewing of more than 5% as per the Nielsen Survey Methods.

Arkansas—Fort Smith

KPOM-TV Ch. 24

(Operates satellite KFAA, Rogers, AR)

Network Service: NBC.

Licensee: JDG Television Inc., Box 4610, Fort Smith, AR 72914.

Studio: 4624 Kelley Hwy., Fort Smith, AR 72904.

Mailing Address: Box 4610 Fort Smith, AR 72914.

Phone: 501-785-2400. **Fax:** 501-785-3169.

E-mail: dneedham@nbc24-51.com

Web Site: <http://www.nbc24-51.com>

Technical Facilities: Channel No. 24 (530-536 MHz). Authorized power: 2510-kw max. & 912-kw horizontal visual, 505-kw max. & 182-kw horizontal aural. Antenna: 1040-ft. above av. terrain, 499-ft. above ground, 2469-ft. above sea level.

Latitude	35°	42'	37.00"
Longitude	94°	08'	14.50"

Holds CP for change to 4349-kw max. visual, 434.9-kw max. aural, 1044-ft. above av. terrain, 480-ft. above ground, 8012-ft. above sea level. BPCT-860807KE.

Transmitter: RR 2, 4.2-mi. NNE of Mountainburg.

Digital Facilities: Channel No. 27 (548-554 MHz). Power: 100-kw max. visual. Antenna: 1001-ft. above av. terrain, 407-ft. above ground.

Latitude	35°	42'	36"
Longitude	94°	08'	15"

FCC Digital File Number: BPCDT-19991118ABF (pending).

Note: Latitude and longitude coordinates shown are based on the North American Datum of 1927 (NAD 27) as currently required by the Mass Media Bureau of the FCC.

Multichannel TV Sound: Stereo only.

Satellite Earth Stations: Automation Techniques, 3-meter; Harris, 3-meter; Harris, 8-meter; M/A-Com, 4-meter.

Ownership: Griffin Holdings Inc. (Group Owner).

Began Operation: November 12, 1978. Sale to present owner by Raymond G. Schindler, et al., approved by FCC December 11, 1985. Previous sale by MCM Broadcasting approved by FCC May 8, 1981.

Represented (sales): TeleRep Inc.

Represented (legal): Holland & Knight.

Represented (engineering): John F.X. Browne & Associates PC.

Personnel:

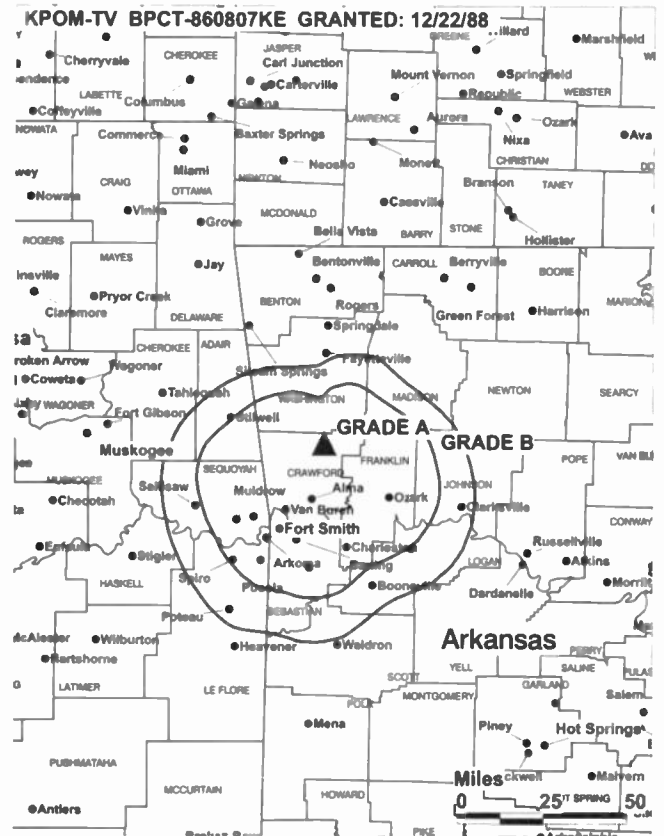
David Needham, Vice President & General Manager.

Steve House, Operations Manager.

Kathy Wilkerson, General Sales Manager.

Danny White, National Sales Manager.

Curtis Haney, Local Sales Manager.



Charles Hoing, Chief Engineer.

Verlene Tadlock, Program Director.

Jennifer Irwin, Promotion Director.

Brian Schleicher, Business Manager.

Highest 30 Sec. Rate: \$1400.

City of License: Fort Smith. Station DMA: Fort Smith. Rank: 115.

Circulation © 2000 Nielsen. Coverage based on Nielsen study.

Grand Total	Cable TV Households	Non-cable TV Households	Total TV Households
Estimated Station Totals*	74,000	79,520	153,520
Average Weekly Circulation (2000)	45,994	17,920	63,915
Average Daily Circulation (2000)			28,990
Station DMA Total	Cable TV Households	Non-cable TV Households	Total TV Households
Estimated Station Totals*	65,980	72,050	138,030
Average Weekly Circulation (2000)	43,590	17,472	61,062
Average Daily Circulation (2000)			28,427
Other DMA Total	Cable TV Households	Non-cable TV Households	Total TV Households
Estimated Station Totals*	8,020	7,470	15,490
Average Weekly Circulation (2000)	2,404	448	2,852
Average Daily Circulation (2000)			564

* Estimated station totals are sums of the Nielsen TV and Cable TV household estimates for each county in which the station registers viewing of more than 5% as per the Nielsen Survey Methods.

Arkansas—Hot Springs

KVTH
Ch. 26

Network Service: Independent.

Licensee: Agape Church Inc., Box 22007, Little Rock, AR 72221.

Studio: 701 Napa Valley Dr., Little Rock, AR 72211.

Phones: 501-223-2525; 501-225-0612. **Fax:** 501-221-3837.

E-mail: jim.grant@kvtn.org.

Technical Facilities: Channel No. 26 (542-548 MHz). Authorized power: 1920-kw max. visual. Antenna: 846-ft. above av. terrain, 426-ft. above ground, 1368-ft. above sea level.

Latitude 34° 22' 21"
Longitude 93° 02' 47"

Transmitter: Jack Mountain, 6-mi. S of Hot Springs.

Digital Facilities: Channel No. 14 (470-476 MHz). Power: 50-kw max. visual. Antenna: 847-ft. above av. terrain, 428-ft. above ground.

Latitude 34° 22' 20"
Longitude 93° 02' 48"

FCC Digital File Number: BPCDT-19990924AAP (pending).

Note: Latitude and longitude coordinates shown are based on the North American Datum of 1927 (NAD 27) as currently required by the Mass Media Bureau of the FCC.

Multichannel TV Sound: Stereo only.

Satellite Earth Stations: 3 in operation; Harris receivers.

Ownership: Agape Church Inc. (Group Owner).

Began Operation: February 7, 1986. Left air May 31, 1988. Returned to air April 2, 1995.

Represented (legal): Gardner, Carton & Douglas.

Represented (engineering): Lohnes & Culver.

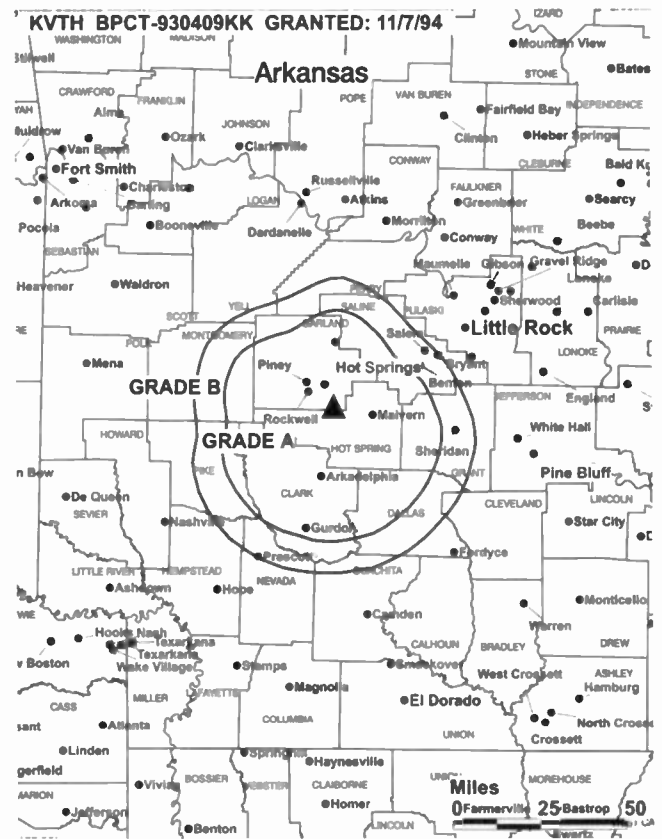
Personnel:

H. L. Caldwell II, President.

Jim Grant, General Manager.

Terry Thrans, Program Director.

Ron Brown, Chief Engineer.



© 2001 Warren Communications News

Rates: On request.

City of License: Hot Springs. **Station DMA:** Little Rock-Pine Bluff. **Rank:** 57.

Circulation © 2000 Nielsen. Coverage based on Nielsen study.

Grand Total	Cable TV Households	Non-cable TV Households	Total TV Households
Estimated Station Totals*	44,500	4,690	49,190
Average Weekly Circulation (2000)	4,529	480	5,009
Average Daily Circulation (2000)			1,332
Station DMA Total	Cable TV Households	Non-cable TV Households	Total TV Households
Estimated Station Totals*	44,500	4,690	49,190
Average Weekly Circulation (2000)	4,529	480	5,009
Average Daily Circulation (2000)			1,332

* Estimated station totals are sums of the Nielsen TV and Cable TV household estimates for each county in which the station registers viewing of more than 5% as per the Nielsen Survey Methods.

Arkansas—Jonesboro

KAIT-TV Ch. 8

Network Service: ABC.

Licensee: Cosmos Broadcasting Corp., Box 789, Greenville, SC 29602-0789.

Studio: 472 Craig 766, Jonesboro, AR 72401.

Mailing Address: Box 790, Jonesboro, AR 72403.

Phone: 870-931-8888. **Fax:** 870-933-8058 (news); 870-931-1371 (traffic).

E-mail: main@kait.com

Web Site: http://www.kait8.com

Technical Facilities: Channel No. 8 (180-186 MHz). Authorized power: 316-kw visual, 41.7-kw aural. Antenna: 1750-ft. above av. terrain, 1792-ft. above ground, 2049-ft. above sea level.

Latitude 35° 53' 22"
Longitude 90° 56' 08"

Transmitter: 0.6-mi. NE of Egypt School, Egypt.

FCC Proposed Digital Channel Number: Ch. 58 (734-740 MHz).

Note: Latitude and longitude coordinates shown are based on the North American Datum of 1927 (NAD 27) as currently required by the Mass Media Bureau of the FCC.

Multichannel TV Sound: Stereo only.

Satellite Earth Stations: ADM, 6.1-meter C-band; Andrew, 4.5-meter C-band; Andrew, 7.3-meter C-band; GE, 3.5-meter Ku-band; Andrew receivers.

News Services: ABC NewsOne, AP, CNN Newsource, NIWS, NOAA.

Ownership: Cosmos Broadcasting Corp. (Group Owner).

Began Operation: July 15, 1963. Sale to Channel Communications Inc. by George T. Hemreich approved by FCC May 15, 1984 (*Television Digest*, Vol. 24:9). Sale to present owner by Channel approved by FCC November 12, 1986 (Vol. 26:39, 49).

Represented (sales): Harrington, Righter & Parsons Inc.

Represented (legal): Dow, Lohnes & Albertson PLLC.

Personnel:

Clyde Anderson, Vice President & General Manager.

Dennis Ballweg, General Sales Manager.

Harvey Cox, News Director.

Toni Inboden, Program Director.

Gerald Erickson, Chief Engineer.

John Sheridan, Promotion Director.

Artie Bedard, Business Manager.



© 2001 Warren Communications News

Ronnie Weston, Production Manager.

Harold Fleenor, Creative Services Director.

Highest 30 Sec. Rate: \$1000.

City of License: Jonesboro. **Station DMA:** Jonesboro. **Rank:** 180.

Circulation © 2000 Nielsen. Coverage based on Nielsen study.

Grand Total	Cable TV Households	Non-cable TV Households	Total TV Households
Estimated Station Totals*	172,410	91,660	264,070
Average Weekly Circulation (2000)	104,410	36,588	140,998
Average Daily Circulation (2000)			85,783
Station DMA Total	Cable TV Households	Non-cable TV Households	Total TV Households
Estimated Station Totals*	53,300	23,820	77,120
Average Weekly Circulation (2000)	48,332	16,363	64,695
Average Daily Circulation (2000)			46,931
Other DMA Total	Cable TV Households	Non-cable TV Households	Total TV Households
Estimated Station Totals*	119,110	67,840	186,950
Average Weekly Circulation (2000)	56,078	20,224	76,302
Average Daily Circulation (2000)			38,851

* Estimated station totals are sums of the Nielsen TV and Cable TV household estimates for each county in which the station registers viewing of more than 5% as per the Nielsen Survey Methods.

Arkansas—Jonesboro

KVTJ Ch. 48

Network Service: Independent.

Licensee: Agape Church Inc., Box 22007, Little Rock, AR 72221-2007.

Studio: 701 Napa Valley Dr., Little Rock, AR 72211.

Phones: 501-223-2525; 501-225-0612. **Fax:** 501-221-3837.

E-mail: jim.grant@kvtn.org

Technical Facilities: Channel No. 48 (674-680 MHz). Authorized power: 2188-kw max. visual. Antenna: 1001-ft. above av. terrain, 1010-ft. above ground, 1256-ft. above sea level.

Latitude 35° 53' 27"
Longitude 90° 54' 06"

Requests modification of CP for change to 1417-kw max. visual, 974-ft. above av. terrain, 974-ft. above ground, 1187-ft. above sea level, lat. 35° 36' 16", long. 90° 31' 18", transmitter to near Judd Hill, approx. 1.1-mi. NW of U.S. Rte. 63 & SR 214 intersection. BMPCT-960708KH.

Transmitter: 5.9-mi. SSE of Jonesboro City Center, 0.43-mi. E of Rte. 1.

Digital Facilities: Channel No. 49 (680-686 MHz). Power: 57.2-kw max. visual. Antenna: 969-ft. above av. terrain, 971-ft. above ground.

Latitude 35° 36' 16"
Longitude 90° 31' 18"

FCC Digital File Number: BPCDT-19990930AAS (pending).

Note: Latitude and longitude coordinates shown are based on the North American Datum of 1927 (NAD 27) as currently required by the Mass Media Bureau of the FCC.

Ownership: Agape Church Inc. (Group Owner).

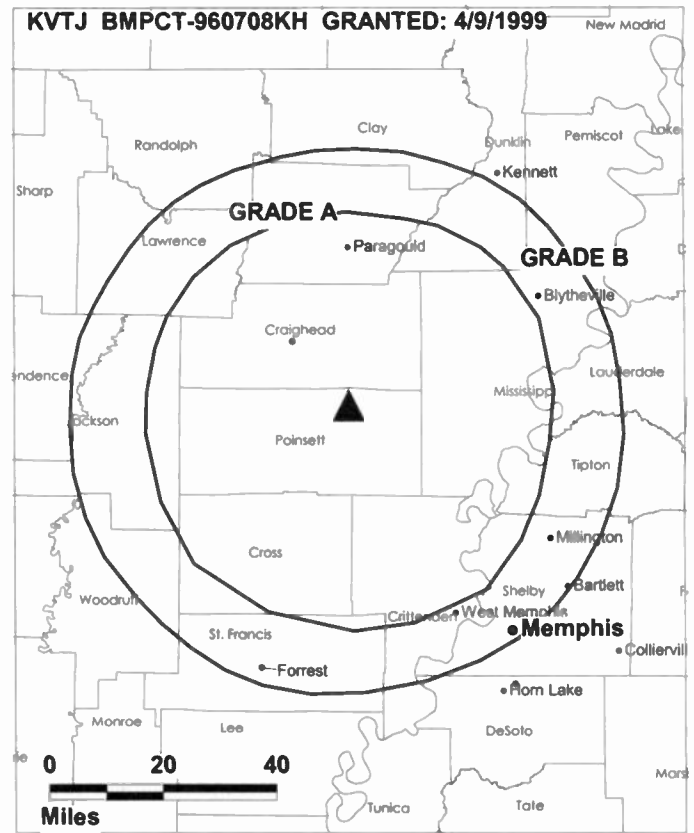
Began Operation: June 26, 1998.

Personnel:

H. L. Caldwell II, President.

Jim Grant, General Manager.

Rates: On request.



© 2001 Warren Communications News

City of License: Jonesboro. **Station DMA:** Jonesboro. **Rank:** 180.

Circulation © 2000 Nielsen. Coverage based on Nielsen study.

Grand Total	Cable TV Households	Non-cable TV Households	Total TV Households
Estimated Station Totals*	69,610	21,520	91,130
Average Weekly Circulation (2000)	6,773	1,881	8,654
Average Daily Circulation (2000)			2,057
Station DMA Total	Cable TV Households	Non-cable TV Households	Total TV Households
Estimated Station Totals*	50,810	8,530	59,340
Average Weekly Circulation (2000)	5,340	525	5,865
Average Daily Circulation (2000)			1,322
Other DMA Total	Cable TV Households	Non-cable TV Households	Total TV Households
Estimated Station Totals*	18,800	12,990	31,790
Average Weekly Circulation (2000)	1,433	1,356	2,789
Average Daily Circulation (2000)			735

*Estimated station totals are sums of the Nielsen TV and Cable TV household estimates for each county in which the station registers viewing of more than 5% as per the Nielsen Survey Methods.

Arkansas—Little Rock

KARK-TV Ch. 4

Network Service: NBC.

Licensee: KARK-TV Inc., Box 748, Little Rock, AR 72201.

Studio: 201 W. 3rd St., Little Rock, AR 72201.

Phone: 501-376-4444. **Fax:** 501-376-1852.

E-mail: news4@kark.com

Web Site: http://www.kark.com

Technical Facilities: Channel No. 4 (578-584 MHz). Authorized power: 100-kw visual, 20-kw aural. Antenna: 1650-ft. above av. terrain, 1042-ft. above ground, 2072-ft. above sea level.

Latitude 34° 47' 57"
Longitude 92° 29' 59"

Transmitter: Shinal Mountain.

Digital Facilities: Channel No. 32 (66-72 MHz). Power: 989-kw max. visual. Antenna: 1555-ft. above av. terrain, 945-ft. above ground, 1975-ft. above sea level.

Latitude 34° 47' 57"
Longitude 92° 29' 59"

Transmitter: Approx. 0.87-mi. at 278°T from the intersection of Two Towers & Gordon.

FCC Digital File Number: BPCDT-990614KE (pending).

Note: Latitude and longitude coordinates shown are based on the North American Datum of 1927 (NAD 27) as currently required by the Mass Media Bureau of the FCC.

Multichannel TV Sound: Stereo only.

Satellite Earth Stations: Transmit/receive Harris, 11-meter Ku-band; Comtech, 5-meter C-band; Harris, 3.5-meter Ku-band; Microdyne receivers.

News Services: AP, NBC News Channel.

Ownership: Morris Network Inc. (Group Owner).

Began Operation: April 15, 1954. Sale to Mullins Broadcasting by T. K. Barton family approved by FCC January 19, 1966 (Television Digest, Vol. 5:32, 6:4). Sale to Combined Communications by Mullins Broadcasting Co. approved by FCC January 26, 1972 (Vol. 11:15, 22, 112:55). Merger of Combined & Gannett Co. approved by FCC June 7, 1979 (Vol. 118:20, 38, 19:24). Sale to United Broadcasting Corp. by Gannett Co. approved by FCC February 17, 1983. Sale to present owner by United Broadcasting Corp. approved by FCC March 31, 1988 (Vol. 28:6).

Represented (sales): Settel Inc.

Represented (legal): Fletcher, Heald & Hildreth PLC.

Represented (engineering): Lohnes & Culver.

Personnel:

H. Dean Hinson, General Manager.

Bob Denman, General Sales Manager.

Mark Lambert, News Director.

Michael Whitt, Program Manager.

Andrea Qualis, Promotion Manager.



© 2001 Warren Communications News

Troy Thompson, Production Manager.

Bill Addington, Chief Engineer.

Terri Hendrix, Community Relations.

Joe Welch, Business Manager.

Mary May, Traffic Manager.

Rates: On request.

City of License: Little Rock. **Station DMA:** Little Rock-Pine Bluff. **Rank:** 57.

Circulation © 2000 Nielsen. Coverage based on Nielsen study.

Grand Total	Cable	Non-cable	Total
	TV Households	TV Households	TV Households
Estimated Station Totals*	507,740	174,270	682,010
Average Weekly Circulation (2000)	281,967	99,957	381,924
Average Daily Circulation (2000)			194,221
Station DMA Total	Cable	Non-cable	Total
	TV Households	TV Households	TV Households
Estimated Station Totals*	292,990	151,800	444,790
Average Weekly Circulation (2000)	222,882	96,897	319,779
Average Daily Circulation (2000)			176,563
Other DMA Total	Cable	Non-cable	Total
	TV Households	TV Households	TV Households
Estimated Station Totals*	214,750	22,470	237,220
Average Weekly Circulation (2000)	59,086	3,060	62,145
Average Daily Circulation (2000)			17,658

*Estimated station totals are sums of the Nielsen TV and Cable TV household estimates for each county in which the station registers viewing of more than 5% as per the Nielsen Survey Methods.

Arkansas—Little Rock

KATV Ch. 7

Network Service: ABC.

Licensee: KATV LLC, 401 S. Main St., Little Rock, AR 72201.

Studios: 401 S. Main St., Little Rock, AR 72201; Jefferson Square, Pine Bluff, AR 71611.

Phone: 501-324-7777. **Fax:** 501-324-7524.

Web Site: <http://www.katv.com>

Technical Facilities: Channel No. 7 (174-180 MHz). Authorized power: 316-kw visual, 50-kw aural. Antenna: 2006-ft. above av. terrain, 2000-ft. above ground, 2272-ft. above sea level.

Latitude 34° 28' 22.60"
Longitude 92° 12' 10.50"

Transmitter: U.S. Hwy. 65, 2-mi. N of Redfield.

Digital Facilities: Channel No. 22 (518-524 MHz). Power: 750-kw max. visual. Antenna: 1883-ft. above av. terrain, 1887-ft. above ground.

Latitude 34° 28' 24"
Longitude 92° 12' 10"

FCC Digital File Number: BPCDT-19991027ABF (pending).

Note: Latitude and longitude coordinates shown are based on the North American Datum of 1927 (NAD 27) as currently required by the Mass Media Bureau of the FCC.

Multichannel TV Sound: Separate audio program.

Satellite Earth Stations: Andrew, 4.5-meter C-band; Andrew, 4.5-meter Ku-band; Andrew, 7.3-meter C-band; Comtech, 7.3-meter C-band; Avantek, Microdyne, Pinzone receivers.

SNG Mobile Dish: Andrew, 2.3-meter Ku-band.

News Service: AP.

Ownership: Allbritton Communications Co. (Group Owner).

Began Operation: December 19, 1953. John T. Griffin & James C. Leake increased holdings from 45% to 50% each when Bryan Mathes sold them his 10% stock (*Television Digest*, Vol. 16:45). Reorganization resulted in Griffin owning 55.81%. Transfer of control to Leake approved by FCC September 19, 1969 (Vol. 9:15). Sale to present owner by Leake Industries approved by FCC February 14, 1983 (Vol. 22:45).

Represented (sales): Petry Television Inc.

Represented (legal): Hogan & Hartson LLP.

Represented (engineering): Cohen, Dippell & Everist PC.

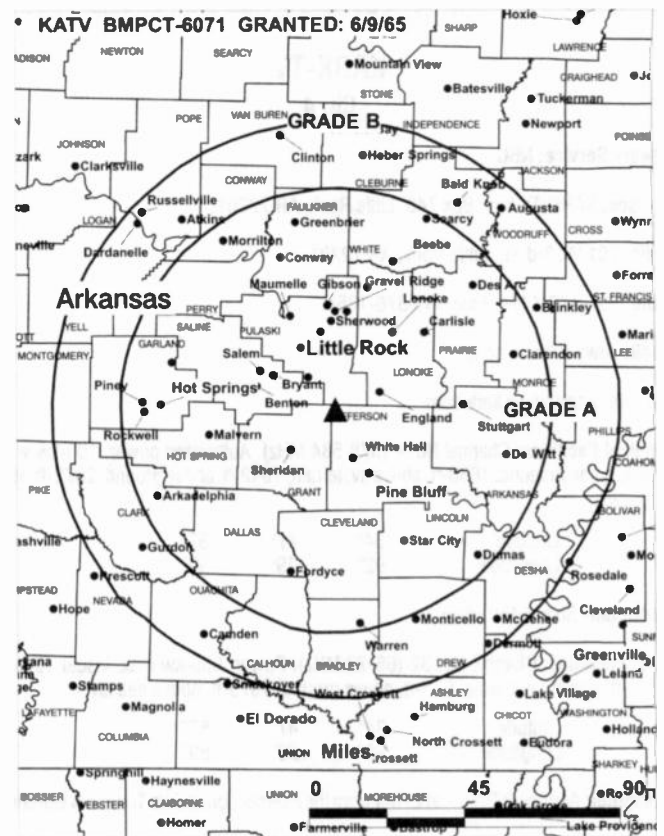
Personnel:

Dale Nicholson, President & General Manager.

Bob Steel, Vice President, News.

David Evans, Broadcast Operations & Engineering.

Mark Rose, General Sales Manager.



© 2001 Warren Communications News

Richard Farrester, Program Director.

Sarah Hugen, Business Manager.

Rates: On request.

City of License: Little Rock. **Station DMA:** Little Rock-Pine Bluff. **Rank:** 57.

Circulation © 2000 Nielsen. Coverage based on Nielsen study.

Grand Total	Cable TV Households	Non-cable TV Households	Total TV Households
Estimated Station Totals*	518,850	177,680	696,530
Average Weekly Circulation (2000)	307,211	106,748	413,959
Average Daily Circulation (2000)			237,417
Station DMA Total	Cable TV Households	Non-cable TV Households	Total TV Households
Estimated Station Totals*	292,990	151,350	444,340
Average Weekly Circulation (2000)	237,015	101,963	338,978
Average Daily Circulation (2000)			209,320
Other DMA Total	Cable TV Households	Non-cable TV Households	Total TV Households
Estimated Station Totals*	225,860	26,330	252,190
Average Weekly Circulation (2000)	70,195	4,785	74,980
Average Daily Circulation (2000)			28,097

*Estimated station totals are sums of the Nielsen TV and Cable TV household estimates for each county in which the station registers viewing of more than 5% as per the Nielsen Survey Methods.

Arkansas—Little Rock

KLRT
Ch. 16

Network Service: FOX.

Licensee: Clear Channel Radio Licenses Inc., 3305 W. Spring Mountain, Las Vegas, NV 89102.

Studio: 11711 W. Markham, Little Rock, AR 72211.

Phone: 501-225-0016. **Fax:** 501-225-0428.

Web Site: <http://www.klrt.com>

Technical Facilities: Channel No. 16 (482-488 MHz). Authorized power: 5000-kw max. visual, 500-kw max. aural. Antenna: 1770-ft. above av. terrain, 1266-ft. above ground, 2220-ft. above sea level.

Latitude 34° 47' 57"
Longitude 92° 29' 29"

Transmitter: Shinall Mountain, 3-mi. W of Little Rock.

Digital Facilities: Channel No. 30 (566-572 MHz). Power: 1000-kw max. visual. Antenna: 2093-ft. above av. terrain, 1138-ft. above ground.

Latitude 34° 47' 57"
Longitude 92° 29' 29"

FCC Digital File Number: BPCDT-19991012ABK (pending).

Note: Latitude and longitude coordinates shown are based on the North American Datum of 1927 (NAD 27) as currently required by the Mass Media Bureau of the FCC.

Satellite Earth Station: Microdyne, 5-meter C-band; Agile Omni receivers.

LMA: Local marketing agreement with KASN (U), Little Rock-Pine Bluff.

Ownership: Clear Channel Broadcasting Inc. (Group Owner).

Began Operation: June 26, 1983. Sale to present owner by LRTV Ltd. Partnership approved by FCC June 19, 1991.

Represented (sales): Katz Television.

Represented (legal): Wiley, Rein & Fielding.

Represented (engineering): David Steel & Associates Inc.

Personnel:

Miguel Copello, General Manager.

Chuck Spohnn, Operations Director.

Vicki McCray, Sales Director.

Craig Castrellon, Local Sales Manager.

Carol Jones, National Sales Manager.

Allen Finne, Chief Engineer.

Terri Hendrix, Community Affairs Director.

LaShuan Vaughn, News Director.



© 2001 Warren Communications News

Lori Daily, Promotion Manager.

Jane Horne, Business Manager.

Diane Giles, Traffic Manager.

Highest 30 Sec. Rate: \$1200.

City of License: Little Rock. **Station DMA:** Little Rock-Pine Bluff. **Rank:** 57.

Circulation © 2000 Nielsen. Coverage based on Nielsen study.

Grand Total	Cable TV Households	Non-cable TV Households	Total TV Households
Estimated Station Totals*	298,010	139,270	437,280
Average Weekly Circulation (2000)	158,036	54,767	212,803
Average Daily Circulation (2000)			79,559
Station OMA Total	Cable TV Households	Non-cable TV Households	Total TV Households
Estimated Station Totals*	292,990	134,420	427,410
Average Weekly Circulation (2000)	156,443	54,153	210,597
Average Daily Circulation (2000)			79,179
Other OMA Total	Cable TV Households	Non-cable TV Households	Total TV Households
Estimated Station Totals*	5,020	4,850	9,870
Average Weekly Circulation (2000)	1,593	614	2,206
Average Daily Circulation (2000)			379

* Estimated station totals are sums of the Nielsen TV and Cable TV household estimates for each county in which the station registers viewing of more than 5% as per the Nielsen Survey Methods.

Arkansas—Little Rock

KTHV
Ch. 11

Network Service: CBS.

Licensee: Arkansas Television Co., Box 269, Little Rock, AR 72203.

Studio: 8th & Izard Sts., Little Rock, AR 72202.

Phone: 501-376-1111. **Fax:** 501-376-3324.

Web Site: <http://www.todaysthv.com>

Technical Facilities: Channel No. 11 (198-204 MHz). Authorized power: 316-kw visual, 37.6-kw aural. Antenna: Circularly polarized, 1710-ft. above av. terrain, 1098-ft. above ground, 2128-ft. above sea level.

Latitude 34° 47' 57"
Longitude 92° 29' 59"

Transmitter: Shinall Mountain.

Digital Facilities: Channel No. 12 (204-210 MHz). Power: 21.5-kw visual. Antenna: 1666-ft. above av. terrain, 1222-ft. above ground.

Latitude 34° 47' 57"
Longitude 92° 30' 00"

FCC Digital File Number: BPCDT-19991020ABU (pending).

Note: Latitude and longitude coordinates shown are based on the North American Datum of 1927 (NAD 27) as currently required by the Mass Media Bureau of the FCC.

Satellite Earth Stations: Microdyne, 7-meter; Scientific-Atlanta, 4.6-meter; Scientific-Atlanta, 7-meter; Drake, Microdyne, Scientific-Atlanta receivers.

News Services: AP, UPI.

Ownership: Gannett Broadcasting Group (Group Owner).

Began Operation: November 27, 1955. Sale to present owner by C. Stanley Berry et al., approved by FCC November 30, 1994 (*Television Digest*, Vol. 34:40).

Represented (sales): Blair Television.

Personnel:

Susan Newkirk, President & General Manager.

Alison Fletcher, Technical Operations Director.

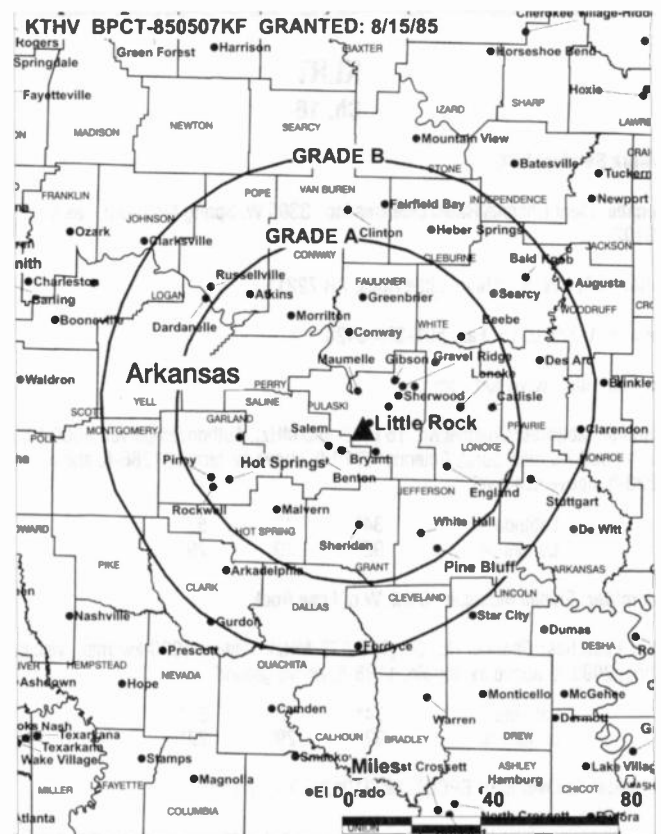
Leslie Heizman, General Sales Manager.

Joanne Canelli, Local Sales Manager.

Chad Kelley, National Sales Manager.

Mark Raines, News Director.

Bobbie L. Rawlins, Program Administrator.



© 2001 Warren Communications News

Highest 30 Sec. Rate: \$5000.

City of License: Little Rock. **Station DMA:** Little Rock-Pine Bluff. **Rank:** 57.

Circulation © 2000 Nielsen. Coverage based on Nielsen study.

Grand Total	Cable	Non-cable	Total
	TV Households	TV Households	TV Households
Estimated Station Totals*	406,170	163,770	569,940
Average Weekly Circulation (2000)	252,951	93,431	346,382
Average Daily Circulation (2000)			176,259
Station DMA Total	Cable	Non-cable	Total
	TV Households	TV Households	TV Households
Estimated Station Totals*	292,990	142,410	435,400
Average Weekly Circulation (2000)	218,445	91,439	309,884
Average Daily Circulation (2000)			164,659
Other DMA Total	Cable	Non-cable	Total
	TV Households	TV Households	TV Households
Estimated Station Totals*	113,180	21,360	134,540
Average Weekly Circulation (2000)	34,506	1,992	36,498
Average Daily Circulation (2000)			11,600

* Estimated station totals are sums of the Nielsen TV and Cable TV household estimates for each county in which the station registers viewing of more than 5% as per the Nielsen Survey Methods.

Arkansas—Little Rock

KYPX Ch. 42

Network Service: PAX.

Licensee: River City Broadcasting Inc., One Shackelford Dr., Little Rock, AR 72211.

Studio: 3200 S. Shackelford, Suite 9, Little Rock, AR 72205.

Phone: 501-217-0042.

Technical Facilities: Channel No. 42 (638-644 MHz). Authorized power: 3400-kw max. visual, 1000-kw max. aural. Antenna: 1095-ft. above av. terrain, 459-ft. above ground, 1512-ft. above sea level.

Latitude	34°	47'	56"
Longitude	92°	29'	44"

Transmitter: Shinall Mountain, 11-mi. WNW of Little Rock.

FCC Proposed Digital Channel Number: Ch. 43 (644-650 MHz).

Note: Latitude and longitude coordinates shown are based on the North American Datum of 1927 (NAD 27) as currently required by the Mass Media Bureau of the FCC.

Ownership: Equity Broadcasting Corp.

Began Operation: August 31, 1998. Leininger-Geddes Partnership sale of 49% to Paxson Communications Corp. approved by FCC August 29, 1996. Sale of remaining 51% interest to Paxson approved by FCC May 17, 1999. Sale to present owner by Paxson Communications Corp. approved by FCC July 28, 2000.

Represented (legal): Dow, Lohnes & Albertson PLLC.

Represented (engineering): Charles J. Thompson.

Personnel:

Randy Wright, General Manager.

Rates: On request.

City of License: Little Rock. **Station DMA:** Little Rock-Pine Bluff. **Rank:** 57.

Circulation © 2000 Nielsen. Coverage based on Nielsen study.

Grand Total	Cable TV Households	Non-cable TV Households	Total TV Households
Estimated Station Totals*	261,650	98,100	359,750
Average Weekly Circulation (2000)	46,697	15,772	62,469
Average Daily Circulation (2000)			19,920

Station DMA Total	Cable TV Households	Non-cable TV Households	Total TV Households
Estimated Station Totals*	261,650	98,100	359,750
Average Weekly Circulation (2000)	46,697	15,772	62,469
Average Daily Circulation (2000)			19,920

*Estimated station totals are sums of the Nielsen TV and Cable TV household estimates for each county in which the station registers viewing of more than 5% as per the Nielsen Survey Methods.

Arkansas—Little Rock-Pine Bluff

KASN
Ch. 38

Network Service: UPN.

Licensee: Clear Channel Broadcasting Inc., 200 Concord Plaza, Suite 600, San Antonio, TX 78216.

Studio: 11711 W. Markham, Little Rock, AR 72211.

Mailing Address: Box 21616, Little Rock, AR 72221.

Phone: 501-225-0038. **Fax:** 501-225-0428.

E-mail: kasngm@cei.net; krm@cei.net

Web Site: <http://www.kasn.com>

Technical Facilities: Channel No. 38 (614-620 MHz). Authorized power: 5000-kw max. visual, 500-kw max. aural. Antenna: Circularly polarized, 1945-ft. above av. terrain, 1879-ft. above ground, 2219-ft. above sea level.

Latitude	34°	26'	31"
Longitude	92°	13'	03"

Transmitter: 2-mi. W of Redfield.

Digital Facilities: Channel No. 39 (620-626 MHz). Power: 1000-kw max. visual. Antenna: 1946-ft. above av. terrain, 1880-ft. above ground.

Latitude	34°	26'	31"
Longitude	92°	13'	03"

FCC Digital File Number: BPCDT-19991101AHG (pending).

Note: Latitude and longitude coordinates shown are based on the North American Datum of 1927 (NAD 27) as currently required by the Mass Media Bureau of the FCC.

Satellite Earth Stations: M/A-Com, 3-meter C-band; Scientific-Atlanta, 5-meter Ku-band; United Satellite Systems, 5-meter C-band; Agile, M/A-Com, Scientific-Atlanta receivers.

LMA: Local marketing agreement with KLRT (F), Little Rock.

Ownership: Clear Channel Broadcasting Inc. (Group Owner).

Began Operation: June 17, 1986. Sale to present owner by Mercury Broadcasting Co. Inc. approved by FCC March 9, 2000. Sale to Mercury Broadcasting by MMC TV Corp. approved by FCC December 24, 1991.

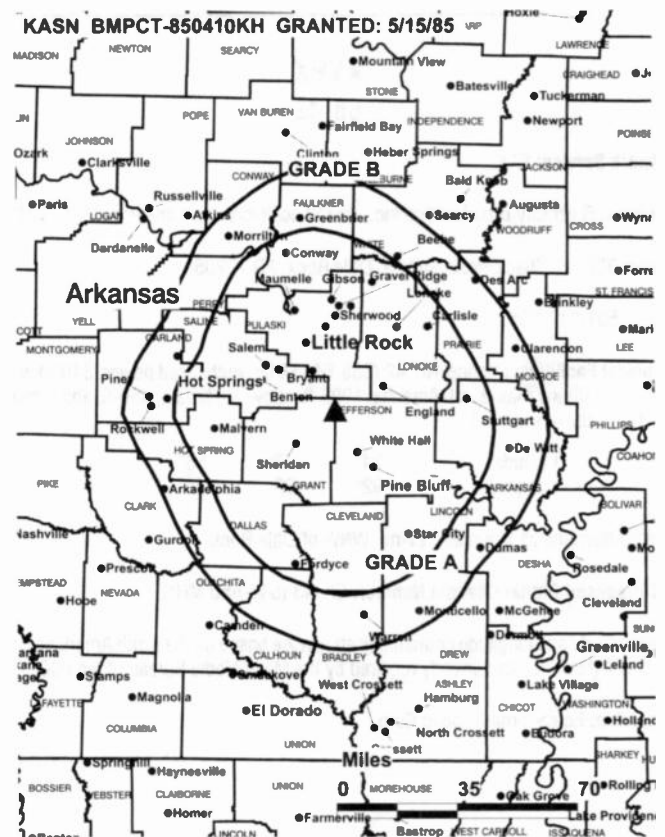
Represented (sales): Katz Television.

Represented (legal): Wiley, Rein & Fielding.

Represented (engineering): du Treil, Lundin & Rackley Inc.

Personnel: See KLRT, Little Rock, AR.

Highest 30 Sec. Rate: \$125.



© 2001 Warren Communications News

City of License: Pine Bluff. **Station DMA:** Little Rock-Pine Bluff. **Rank:** 57.

Circulation © 2000 Nielsen. Coverage based on Nielsen study.

Grand Total	Cable TV Households	Non-cable TV Households	Total TV Households
Estimated Station Totals*	288,210	117,710	405,920
Average Weekly Circulation (2000)	90,655	35,836	126,491
Average Daily Circulation (2000)			44,112
Station DMA Total	Cable TV Households	Non-cable TV Households	Total TV Households
Estimated Station Totals*	277,680	115,670	393,350
Average Weekly Circulation (2000)	88,682	35,700	124,382
Average Daily Circulation (2000)			43,533
Other DMA Total	Cable TV Households	Non-cable TV Households	Total TV Households
Estimated Station Totals*	10,530	2,040	12,570
Average Weekly Circulation (2000)	1,973	137	2,110
Average Daily Circulation (2000)			579

*Estimated station totals are sums of the Nielsen TV and Cable TV household estimates for each county in which the station registers viewing of more than 5% as per the Nielsen Survey Methods.

Arkansas—Little Rock-Pine Bluff

KVTN
Ch. 25

Network Service: Independent.

Licensee: Agape Church Inc., Box 22007, Little Rock, AR 72221.

Studio: 701 Napa Valley Dr., Little Rock, AR 72211.

Phone: 501-223-2525.

E-mail: jim.grant@kvtn.org

Technical Facilities: Channel No. 25 (536-542 MHz). Authorized power: 4368-kw max. visual. Antenna: 624-ft. above av. terrain, 624-ft. above ground, 820-ft. above sea level.

Latitude	34°	31'	52"
Longitude	92°	02'	42"

Transmitter: S side of Rte. 161, 4.5-mi. W of England.

Digital Facilities: Channel No. 24 (530-536 MHz). Power: 131.3-kw max. visual. Antenna: 596-ft. above av. terrain, 596-ft. above ground.

Latitude	34°	31'	55"
Longitude	92°	02'	41"

FCC Digital File Number: BPCDT-19990924AAQ (pending).

Note: Latitude and longitude coordinates shown are based on the North American Datum of 1927 (NAD 27) as currently required by the Mass Media Bureau of the FCC.

Satellite Earth Station: 2.8-meter C-band.

Ownership: Agape Church Inc. (Group Owner).

Began Operation: December 1, 1988.

Represented (legal): Gardner, Carton & Douglas.

Represented (engineering): Lohnes & Culver.

Personnel:

H. L. Caldwell II, President.

Jim Grant, General Manager.

Terry Thrans, Program Director.

Ron Brown, Chief Engineer.

Highest 30 Sec. Rate: \$75.



© 2001 Warren Communications News

City of License: Pine Bluff. **Station DMA:** Little Rock-Pine Bluff. **Rank:** 57.

Circulation © 2000 Nielsen. Coverage based on Nielsen study.

Grand Total	Cable		Non-cable		Total
	TV Households	TV Households	TV Households	TV Households	
Estimated Station Totals*	192,550	83,750	83,750	276,300	
Average Weekly Circulation (2000)	21,885	8,436	8,436	30,321	
Average Daily Circulation (2000)				7,936	
Station OMA Total	Cable		Non-cable		Total
	TV Households	TV Households	TV Households	TV Households	
Estimated Station Totals*	192,550	83,750	83,750	276,300	
Average Weekly Circulation (2000)	21,885	8,436	8,436	30,321	
Average Daily Circulation (2000)				7,936	

*Estimated station totals are sums of the Nielsen TV and Cable TV household estimates for each county in which the station registers viewing of more than 5% as per the Nielsen Survey Methods.

Arkansas—Rogers

KFAA
Ch. 51

(Satellite of KPOM-TV, Fort Smith, AR)

Network Service: NBC.

Licensee: JDG Television Inc., Box 4610, Fort Smith, AR 72914.

Studio: 15 S. Block, Suite 101, Fayetteville, AR 72701.

Mailing Address: Box 4610, Fort Smith, AR 72914.

Phone: 501-571-5100. **Fax:** 501-571-8914.

E-mail: dneedham@nbc-24-51.com

Web Site: <http://www.nbc24-51.com>

Technical Facilities: Channel No. 51 (692-698 MHz). Authorized power: 184-kw max. visual. Antenna: 469-ft. above av. terrain, 184-ft. above ground, 1742-ft. above sea level.

Latitude	36°	12'	15"
Longitude	94°	06'	05"

Transmitter: Fitzgerald Mountain, 1.8-mi. NE of Springdale.

Digital Facilities: Channel No. 50 (686-692 MHz). Power: 200-kw max. visual. Antenna: 430-ft. above av. terrain, 151-ft. above ground.

Latitude	36°	12'	15"
Longitude	94°	06'	05"

FCC Digital File Number: BPCDT-19991028ADB (pending).

Note: Latitude and longitude coordinates shown are based on the North American Datum of 1927 (NAD 27) as currently required by the Mass Media Bureau of the FCC.

Multichannel TV Sound: Stereo only.

Ownership: Griffin Holdings Inc. (Group Owner).

Began Operation: October 1, 1989.

Represented (sales): TeleRep Inc.

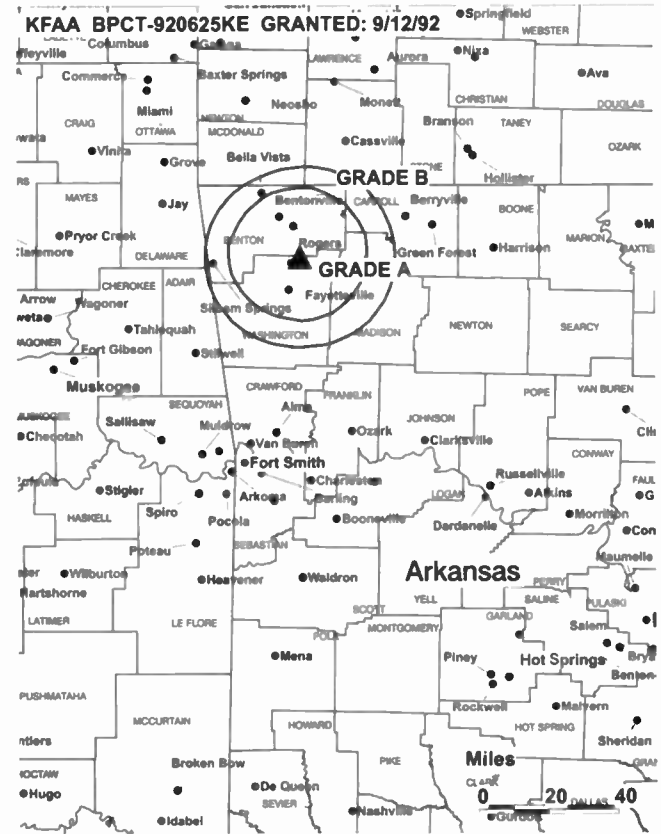
Represented (legal): Holland & Knight.

Represented (engineering): John F.X. Browne & Associates PC.

Personnel:

David Needham, Vice President & General Manager.

Kathy Wilkerson, Station & General Sales Manager.



© 2001 Warren Communications News

Highest 30 Sec. Rate: \$1200.

City of License: Rogers. **Station DMA:** Fort Smith. **Rank:** 115.

Circulation © 2000 Nielsen. Coverage based on Nielsen study.

Grand Total	Cable TV Households	Non-cable TV Households	Total TV Households
Estimated Station Totals*	78,750	28,960	107,710
Average Weekly Circulation (2000)	46,130	7,807	53,937
Average Daily Circulation (2000)			24,847
Station DMA Total	Cable TV Households	Non-cable TV Households	Total TV Households
Estimated Station Totals*	78,750	28,960	107,710
Average Weekly Circulation (2000)	46,130	7,807	53,937
Average Daily Circulation (2000)			24,847

* Estimated station totals are sums of the Nielsen TV and Cable TV household estimates for each county in which the station registers viewing of more than 5% as per the Nielsen Survey Methods.

Arkansas—Rogers-Springdale-Fayetteville

KSBN-TV Ch. 57

Network Service: Independent.

Licensee: Total Life Community Educational Foundation, Box 6968, Springdale, AR 72766.

Studio: 3556 Liberty Ave., Springdale, AR 72762.

Mailing Address: Box 6968, Springdale, AR 72766.

Phone: 501-361-2900. **Fax:** 501-361-2323.

E-mail: ksbntv57@ipa.net

Technical Facilities: Channel No. 57 (728-734 MHz). Authorized power: 171.68-kw max. visual. Antenna: 384-ft. above av. terrain, 318-ft. above ground, 1607-ft. above sea level.

Latitude 36° 11' 07"
Longitude 94° 17' 49"

Transmitter: 0.2-mi. N of State Rd. 68, 8.1-mi. W of Springdale in Washington County.

Digital Facilities: Channel No. 39 (620-626 MHz). Power: 63.1-kw max. visual. Antenna: 325-ft. above av. terrain, 266-ft. above ground.

Latitude 36° 11' 07"
Longitude 94° 17' 49"

FCC Digital File Number: BPCDT-19991005ABG (pending).

Note: Latitude and longitude coordinates shown are based on the North American Datum of 1927 (NAD 27) as currently required by the Mass Media Bureau of the FCC.

Ownership: Total Life Community Educational Foundation.

Began Operation: December 11, 1995.

Represented (legal): Hardy & Carey LLP.

Represented (engineering): E. Harold Munn Jr. & Associates Inc.

Personnel:

Carlos Pardo, General Manager.

Vicki Straeten, Traffic & Sales Manager.

Rudy Dolinsky, Chief Engineer.

Harold Harris, Business Manager.



© 2001 Warren Communications News

Rates: On request.

City of License: Springdale. **Station DMA:** Fort Smith. **Rank:** 115.

Circulation © 2000 Nielsen. Coverage based on Nielsen study.

Grand Total	Cable TV Households	Non-cable TV Households	Total TV Households
Estimated Station Totals*	39,240	0	39,240
Average Weekly Circulation (2000)	2,158	0	2,158
Average Daily Circulation (2000)	510		
Station DMA Total	Cable TV Households	Non-cable TV Households	Total TV Households
Estimated Station Totals*	39,240	0	39,240
Average Weekly Circulation (2000)	2,158	0	2,158
Average Daily Circulation (2000)	510		

*Estimated station totals are sums of the Nielsen TV and Cable TV household estimates for each county in which the station registers viewing of more than 5% as per the Nielsen Survey Methods.



WARREN COMMUNICATIONS NEWS Telecom & Media Intelligence www.warren-news.com

Communications Daily

The Authoritative News Service of Electronic Communications

Read the only publication the Federal Communications Commission (FCC) and the National Telecommunications and Information Administration (NTIA) have subscribed to electronically for *all* their employees...

"CD has the sources, the facts and the intelligence to put it all together. I rely on CD every day."

Timothy A. Boggs
Senior Vice President for Public Policy
TIME WARNER

The only daily publication covering the entire telecommunications industry, **Communications Daily** follows the latest news in telephone, broadcasting, cable TV, electronic information distribution, satellites, cellular radio and all other important segments of communications.

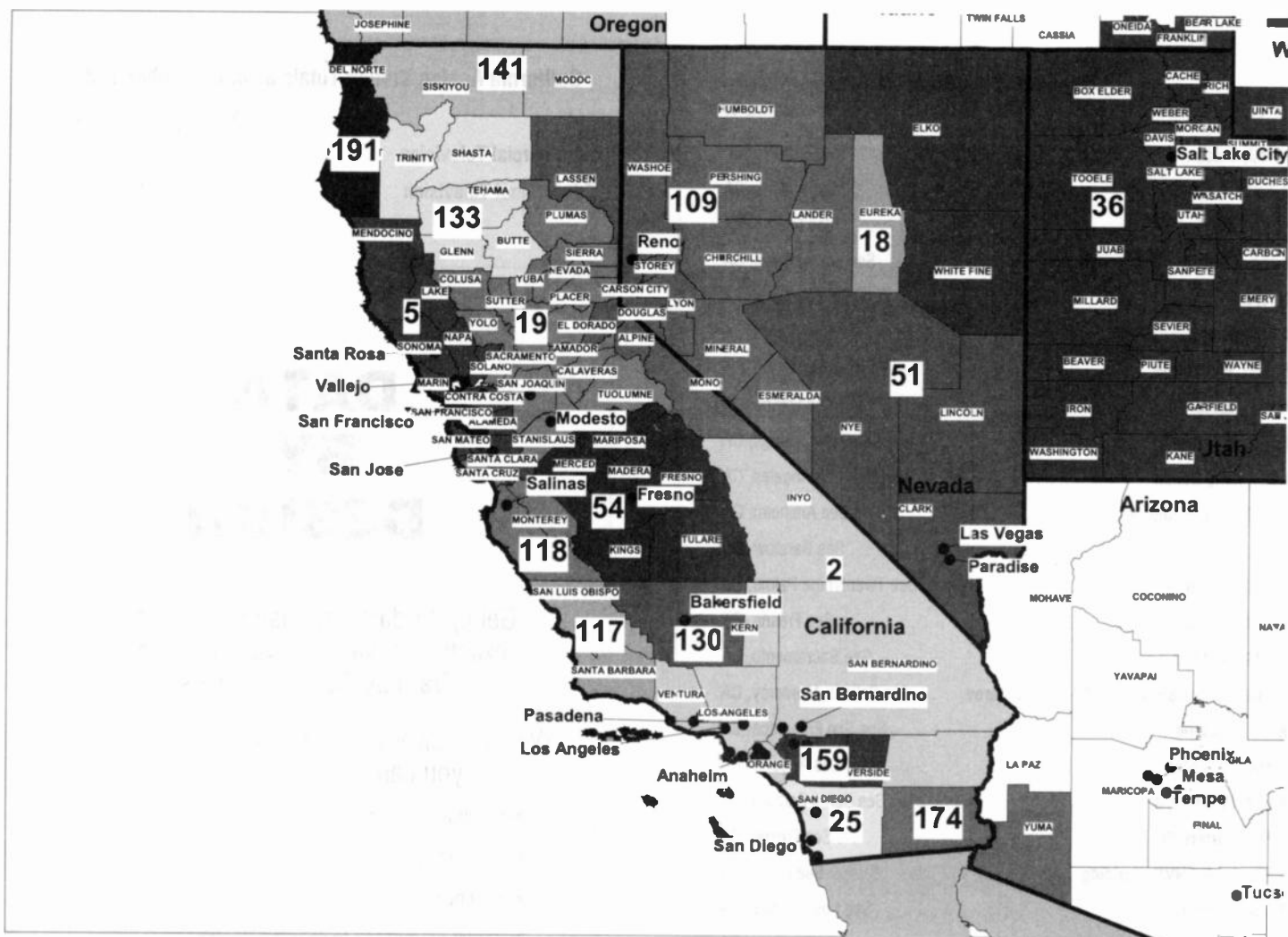
The **Daily** condenses a tremendous amount of valuable information into each compact issue. You get the maximum amount of news about your industry—the very latest intelligence to help you make key business decisions—in an easy-to-read format that takes you just minutes each day to digest.

Fifteen veteran editors and reporters cover the news for **Communications Daily**. They keep you abreast of new developments in industry, the FCC, Congress, the White House and of other important telecommunications news at home and around the world.

Communications Daily makes news by covering the news. Order your subscription today. If you have a computer and e-mail address, you may choose to have your subscription to CD delivered *electronically* (via the Internet).



Warren Communications News • 2115 Ward Court, NW • Washington, D.C. 20037
Phone: 800-771-9202 • Fax: 202-293-3435 • e-mail: info@warren-news.com



© 2001 Warren Communications News

Los Angeles, CA	2	KABC-DT (53), KABC-TV (7), KCAL-TV (9), KCBS-DT (60), KCBS-TV (2), KCOP (13), KCOP-DT (66), KDOC-TV (56), KHIZ (64), KHSC-TV (46), KJLA (57), KMEX-TV (34), KNBC (4), KNBC-DT (36), KPXN (30), KRCA (62), KSCI (18), KTBN-TV (40), KTLA (5), KTLA-DT (31), KTTV (11), KTTV-DT (65), KVEA (52), KVMD (31), KWHY-TV (22)
San Francisco-Oakland-San Jose, CA	5	KBHK-DT (45), KBHK-TV (44), KBWB (20), KCNS (38), KDTV (14), KFTY (50), KFWU (8), KGO-DT (24), KGO-TV (7), KICU-TV (36), KKPX (65), KPX-DT (29), KPXI-TV (5), KPST-TV (66), KRON-DT (57), KRON-TV (4), KSTS (48), KTLN-TV (68), KTNC-TV (42), KTSF (26), KTVU (2), KTVU-DT (56)
Phoenix, AZ	17	KASW (61), KBPX (13), KMOH-TV (6), KNAZ-TV (2), KNXV-DT (56), KNXV-TV (15), KPAZ-TV (21), KPHO-DT (17), KPHO-TV (5), KPNX (12), KPNX-DT (36), KPPX (51), KSAZ-TV (10), KTVK (3), KTVW-TV (33), KUSK (7), KUTP (45)
Sacramento-Stockton-Modesto, CA	19	KCRA-TV (3), KFTL (64), KMAX-TV (31), KOVR (13), KQCA (58), KSPX (29), KTXL (40), KUVS (19), KXTV (10)
San Diego, CA	25	KFMB-DT (55), KFMB-TV (8), KGTV (10), KGTV-DT (25), KNSD (39), KSWB-TV (69), KUISI-TV (51), XETV (6), XEWT-TV (12)
Fresno-Visalia, CA	54	KAIL (53), KFSN-TV (30), KFTV (21), KGMC (43), KGPE (47), KMPH (26), KMSG-TV (59), KNSO (51), KPXF (61), KSEE (24)
Reno, NV	109	KAME-TV (21), KOLO-TV (8), KREN-TV (27), KRNV (4), KRXJ (11), KTVN (2), KWNV (7)
Santa Barbara-Santa Maria-San Luis Obispo, CA	117	KADY-TV (63), KCOY-TV (12), KEYT-TV (3), KSBY (6), KTAS (33)
Monterey-Salinas, CA	118	KCBA (35), KION (46), KNTV (11), KNTV-DT (12), KSBW (8), KSMS-TV (67)
Bakersfield, CA	130	KBAK-TV (29), KERO-TV (23), KGET (17), KUVI (45)
Chico-Redding, CA	133	KCVU (30), KHSL-TV (12), KNVN (24), KRCR-TV (7)
Palm Springs, CA	159	KESQ-TV (42), KMIR-TV (36)
Yuma, AZ-EI Centro, CA	174	KECY-TV (9), KSWT (13), KVYE (7), KYMA (11), KYMA-DT (41), XHBC-TV (3)
Eureka, CA	191	KAEF (23), KBVU (29), KIEM-TV (3), KVIQ-TV (6)

State Cross Reference List

Communities that receive programs of stations that are located elsewhere.

KCVU, Chico	See Paradise, CA
KRCR-TV, Chico	See Redding, CA
KGMC, Clovis	See Fresno, CA
KVEA, Corona	See Los Angeles, CA
KSWT & KYMA, El Centro	See Yuma, AZ
KAEF, Eureka	See Arcata, CA
KFWU, Fort Bragg	See San Francisco, CA
KFTV, Hanford	See Fresno, CA
KESQ-TV, Indio	See Palm Springs, CA
KSCI, Long Beach	See Los Angeles, CA
KDOC-TV, Los Angeles	See Anaheim, CA
KHIZ, Los Angeles	See Barstow, CA
KVMD, Los Angeles	See Twentynine Palms, CA
KNSO, Merced	See Fresno, CA
KUVS, Modesto	See Sacramento, CA
KCBA, KION, KSBW & KSMS-TV, Monterey	See Salinas-Monterey, CA
KTVU, Oakland	See San Francisco, CA
KHSC-TV, Ontario	See Los Angeles, CA
KADY-TV, Oxnard	See Santa Barbara, CA
KPXF, Porterville	See Fresno, CA
KHSL-TV & KNVN, Redding	See Chico, CA
KRCA, Riverside	See Los Angeles, CA
KNTV, Salinas-Monterey	See San Jose, CA
KPXN, San Bernardino	See Los Angeles, CA
KPST-TV, San Francisco	See Vallejo, CA
KTLN-TV, San Francisco	See Novato, CA
KTNC-TV, San Francisco	See Concord, CA
KMSG-TV, Sanger	See Fresno, CA
KSBW & KION, San Jose	See Salinas-Monterey, CA
KTBN-TV, Santa Ana	See Los Angeles, CA
KFTL, KOVR, KQCA & KUVS, Stockton	See Sacramento, CA
KJLA, Ventura	See Los Angeles, CA
KMPH, Visalia	See Fresno, CA

California Analog Station Totals as of November 1, 2000

	VHF	UHF	TOTAL
Commercial Television	30	56	86
Educational Television	4	12	16
	34	68	102

DATA BY DESIGN

Get up-to-date information you need,
exactly the way you want it with our
Data by Design services.

We can deliver custom reports or data files
you can analyze yourself to:

- Monitor your competitors
- Pinpoint acquisitions
- Find new markets
- Target promotions to specific TV stations or cable systems
- Create databases for your own sales and marketing effort
- Determine your market position in terms of new federal regulations

Call us at 800.771.9202 and put us for
work for you today!

California—Anaheim

KDOC-TV Ch. 56

Network Service: Independent.

Licensee: Golden Orange Broadcasting Co. Inc., 18021 Cowan, Irvine, CA 92614-6023.

Studio: 18021 Cowan, Irvine, CA 92614-6023.

Sales Office: 1201 W. 5th St., Suite F-190, Los Angeles, CA 90017-1461.

Phone: 949-442-9800 (Irvine); 310-272-5000 (Los Angeles). **Fax:** 949-261-5956 (Irvine); 310-272-5001 (Los Angeles).

Technical Facilities: Channel No. 56 (722-728 MHz). Authorized power: 2820-kw max. & 331-kw horizontal visual, 652-kw max. & 76.2-kw horizontal aural. Antenna: 2388-ft. above av. terrain, 220-ft. above ground, 5535-ft. above sea level.

Latitude	34°	11'	14"
Longitude	117°	42'	01"

Holds CP for change to 2510-kw max. visual, 3009-ft. above av. terrain, 249-ft. above ground, 5945-ft. above sea level, lat. 34° 13' 36", long. 118° 03' 58", transmitter to Alcom Bldg., Mount Wilson. BPCT-990324KE.

Transmitter: Sunset Ridge, 5-mi. NE of Claremont.

Digital Facilities: Channel No. 32 (578-584 MHz). Power: 200-kw max. visual. Antenna: 3150-ft. above av. terrain, 376-ft. above ground, 5700-ft. above sea level.

Latitude	34°	13'	37"
Longitude	118°	03'	58"

Requests modification of CP for change to 1000-kw max. visual, 3140-ft. above av. terrain, 351-ft. above ground. BMPCDT-20000427ABH.

Transmitter: Mount Wilson Antenna Farm.

FCC Digital File Number: BPCDT-981028KE. Granted: May 14, 1999.

Note: Latitude and longitude coordinates shown are based on the North American Datum of 1927 (NAD 27) as currently required by the Mass Media Bureau of the FCC.

Multichannel TV Sound: Stereo only.

Satellite Earth Stations: AFC, 3.7-meter Ku-band; DH, 4.2-meter; W/A-Corn, 3.7-meter C-band; Standard MT receivers.

News Service: CNN Newsource.

Ownership: Golden Orange Broadcasting Co. Inc.

Began Operation: October 1, 1982.

Represented (legal): Cohn & Marks.

Represented (engineering): Denny & Associates PC.

Personnel:

Calvin Brack, Chief Executive Officer.

Charles S. Velona, General Manager.

Peter Gibbs, General Sales Manager.

Dale Foshee, Local Sales Manager.

Roger W. Knipp, Chief Engineer.



© 2001 Warren Communications News

John Atkinson, Program Manager.

Carol McConnell, Business Manager.

Steven G. Smith, Marketing & Promotion Director.

Michelle Merker, Host/Producer.

Marilyn Murray, Office Manager.

Carole Maddox, Traffic Manager.

Rates: On request.

City of License: Anaheim. **Station DMA:** Los Angeles. **Rank:** 2.

Circulation © 2000 Nielsen. Coverage based on Nielsen study.

Grand Total	Cable TV Households	Non-cable TV Households	Total TV Households
Estimated Station Totals*	2,838,650	1,792,500	4,631,150
Average Weekly Circulation (2000)	184,396	115,887	300,283
Average Daily Circulation (2000)			110,029
Station DMA Total	Cable TV Households	Non-cable TV Households	Total TV Households
Estimated Station Totals*	2,838,650	1,792,500	4,631,150
Average Weekly Circulation (2000)	184,396	115,887	300,283
Average Daily Circulation (2000)			110,029

* Estimated station totals are sums of the Nielsen TV and Cable TV household estimates for each county in which the station registers viewing of more than 5% as per the Nielsen Survey Methods.

California—Arcata-Eureka

KAEF Ch. 23

Network Service: ABC.

Licensee: California Broadcasting Inc., Box 992217, Redding, CA 96099-2217.

Studio: 540 E St., Eureka, CA 95501.

Mailing Address: 755 Auditorium Dr., Redding, CA 96001.

Phone: 530-243-7777. **Fax:** 530-243-0217.

Web Site: <http://www.kaef.com>

Technical Facilities: Channel No. 23 (524-530 MHz). Authorized power: 141-kw max. visual, 14-kw max. aural. Antenna: 1636-ft. above av. terrain, 279-ft. above ground, 2890-ft. above sea level.

Latitude 40° 43' 36"
Longitude 123° 58' 18"

Transmitter: 1733 Barry Ridge, 11-mi. ESE of Eureka.

Digital Facilities: Channel No. 22 (518-524 MHz). Power: 15.4-kw max. visual. Antenna: 1634-ft. above av. terrain, 243-ft. above ground.

Latitude 40° 43' 36"
Longitude 123° 58' 18"

FCC Digital File Number: BPCDT-19991028AEY. Granted: March 10, 2000.

Note: Latitude and longitude coordinates shown are based on the North American Datum of 1927 (NAD 27) as currently required by the Mass Media Bureau of the FCC.

Ownership: Lamco Communications Inc. (Group Owner).

Began Operation: August 1, 1987. Left air April 30, 1989. Sale to California-Oregon Broadcasting Inc. by The Mad River Broadcasting Co. Inc. approved by FCC August 4, 1989. Resumed operation October 1989. Sale to present owner by California-Oregon Broadcasting Inc. approved by FCC May 26, 1995 (*Television Digest*, Vol. 35:7).

Represented (sales): Petry Television Inc.

Represented (legal): Koteen & Naftalin LLP.

Personnel:

Robert Wise, Vice President & General Manager.

Dennis Siewert, General Sales Manager.

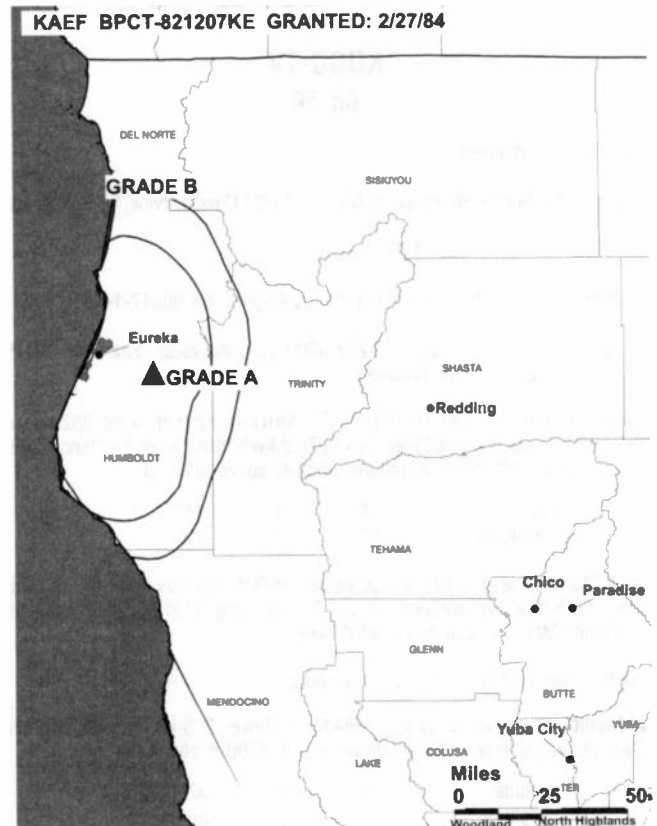
Jeff Knott, Chief Engineer.

Gary Gunter, News Director.

Debbie Burke, Program Director.

Juanita Ramos, Promotion Director.

Rates: On request.



© 2001 Warren Communications News

City of License: Arcata. **Station DMA:** Eureka. **Rank:** 191.

Circulation © 2000 Nielsen. Coverage based on Nielsen study.

Grand Total	Cable TV Households	Non-cable TV Households	Total TV Households
Estimated Station Totals*	47,590	15,810	63,400
Average Weekly Circulation (2000)	29,287	4,392	33,679
Average Daily Circulation (2000)			14,208
Station DMA Total	Cable TV Households	Non-cable TV Households	Total TV Households
Estimated Station Totals*	40,840	15,810	56,650
Average Weekly Circulation (2000)	28,403	4,392	32,794
Average Daily Circulation (2000)			14,093
Other DMA Total	Cable TV Households	Non-cable TV Households	Total TV Households
Estimated Station Totals*	6,750	0	6,750
Average Weekly Circulation (2000)	884	0	884
Average Daily Circulation (2000)			115

*Estimated station totals are sums of the Nielsen TV and Cable TV household estimates for each county in which the station registers viewing of more than 5% as per the Nielsen Survey Methods.

California—Bakersfield

KBAK-TV Ch. 29

Network Service: CBS.

Licensee: Westwind Communications LLC, 980 N. Michigan Ave., Suite 1200, Chicago, IL 60611.

Studio: 1901 Westwind Dr., Bakersfield, CA 93301.

Mailing Address: Box 2929, Bakersfield, CA 93303.

Phone: 805-327-7955. Fax: 805-327-5603.

Technical Facilities: Channel No. 29 (560-566 MHz). Authorized power: 1700-kw max. & 77.6-kw horizontal visual, 340-kw max. & 15.5-kw horizontal aural. Antenna: 3730-ft. above av. terrain, 230-ft. above ground, 7775-ft. above sea level.

Latitude	35°	27'	11"
Longitude	118°	35'	25"

Transmitter: Breckenridge Mountain, 24-mi. ENE of Bakersfield.

FCC Proposed Digital Channel Number: Ch. 33.

Note: Latitude and longitude coordinates shown are based on the North American Datum of 1927 (NAD 27) as currently required by the Mass Media Bureau of the FCC.

Satellite Earth Stations: AFC, 3.7-meter Ku-band; Andrew, 4.5-meter C-band; Andrew, 7.3-meter C-band; Scientific-Atlanta, 5-meter C-band; Avantek, M/A-Com, Scientific-Atlanta receivers.

News Service: AP.

Ownership: Westwind Communications LLC.

Began Operation: August 20, 1953. Sale to Reeves Broadcasting Corp. by *San Francisco Chronicle* approved by FCC October 12, 1960 (*Television Digest*, Vol. 16:36, 42). Sale to Harriscope Broadcasting Corp. by Reeves Broadcasting approved by FCC May 12, 1964 (Vol. 3:52, 4:18). Sale to Bumham Broadcasting by Harriscope approved by FCC October 2, 1986.

Represented (sales): Katz Continental Television.

Represented (engineering): Hammett & Edison Inc.

Personnel:

Wayne W. Lansche, President & General Manager.

Rafael Archilla, General Sales Manager.

Phil Dunton, Chief Engineer.

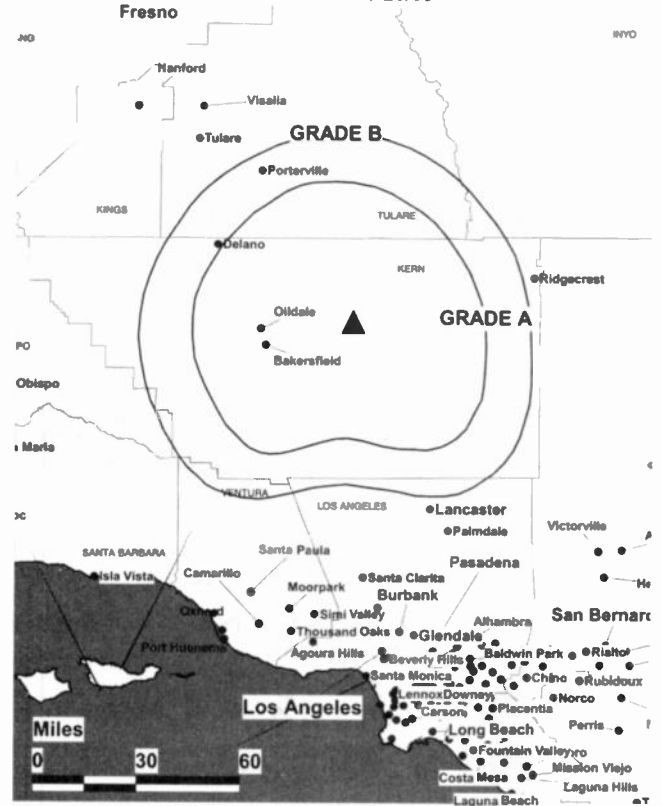
Kevin Andrus, News Director.

Janelle Primicerio, Program Director.

Marybeth Garrison, Promotion Director.

Patti Leveque, Business Manager.

KBAK-TV BPCT-4248 GRANTED: 9/23/69



Highest 30 Sec. Rate: \$1800.

City of License: Bakersfield. **Station DMA:** Bakersfield. **Rank:** 130.

Circulation © 2000 Nielsen. Coverage based on Nielsen study.

Grand Total	Cable TV Households	Non-cable TV Households	Total TV Households
Estimated Station Totals*	177,740	133,040	310,780
Average Weekly Circulation (2000)	95,536	45,925	141,461
Average Daily Circulation (2000)			67,686
Station OMA Total	Cable TV Households	Non-cable TV Households	Total TV Households
Estimated Station Totals*	130,610	51,050	181,660
Average Weekly Circulation (2000)	87,901	28,333	116,233
Average Daily Circulation (2000)			58,313
Other OMA Total	Cable TV Households	Non-cable TV Households	Total TV Households
Estimated Station Totals*	47,130	81,990	129,120
Average Weekly Circulation (2000)	7,635	17,592	25,227
Average Daily Circulation (2000)			9,373

* Estimated station totals are sums of the Nielsen TV and Cable TV household estimates for each county in which the station registers viewing of more than 5% as per the Nielsen Survey Methods.

California—Bakersfield

KERO-TV Ch. 23

Network Service: ABC.

Licensee: McGraw-Hill Broadcasting Co. Inc., 321 21st St., Bakersfield, CA 93301.

Studio: Television Center, 321 21st St., Bakersfield, CA 93301.

Phone: 661-637-2323. **Fax:** 661-327-0220.

E-mail: news23@kero.com

Web Site: http://www.news23.com

Technical Facilities: Channel No. 23 (524-530 MHz). Authorized power: 1760-kw max. & 323-kw horizontal visual, 352-kw max. & 72.4-kw horizontal aural. Antenna: Directional, 3700-ft. above av. terrain, 183-ft. above ground, 7668-ft. above sea level.

Latitude 35° 27' 14.00"
Longitude 118° 35' 37.00"

Transmitter: Breckenridge Mountain, 22-mi. E of Bakersfield.

Digital Facilities: Channel No. 10 (192-198 MHz). Power: 4.6-kw visual. Antenna: 3547-ft. above av. terrain, 36-ft. above ground.

Latitude 35° 27' 13.40"
Longitude 118° 35' 37.50"

FCC Digital File Number: BPCDT-19991101AFI (pending).

Note: Latitude and longitude coordinates shown are based on the North American Datum of 1927 (NAD 27) as currently required by the Mass Media Bureau of the FCC.

Satellite Earth Stations: Microdyne, 3.7-meter Ku-band; Microdyne, 7-meter C-band; Scientific-Atlanta, 7-meter C-band; United Satellite Systems, 5-meter Ku & C-band; Drake, M/A-Com, Microdyne, Scientific-Atlanta receivers.

News Service: AP.

Ownership: McGraw-Hill Broadcasting Co. (Group Owner).

Began Operation: September 26, 1953. Sale to present owner by Time-Life Broadcasting Inc. approved by FCC March 8, 1972 (*Television Digest*, Vol. 12:10, 11). Sale to Time-Life by Transcontinental Television Corp. approved by FCC February 19, 1964 (Vol. 3: 15, 16, 31, 48). Operated simultaneously on Ch. 10 & 23 from July 1 to September 1, 1963 & thereafter only on Ch. 23. Merger of Marietta Broadcasting Inc. (including KFMB-TV-AM, San Diego) into Transcontinent Television Corp. approved by FCC May 13, 1959 (Vol. 15:7, 12, 20).

Represented (sales): Harrington, Righter & Parsons Inc.

Represented (legal): Koteen & Naftalin LLP.

Personnel:

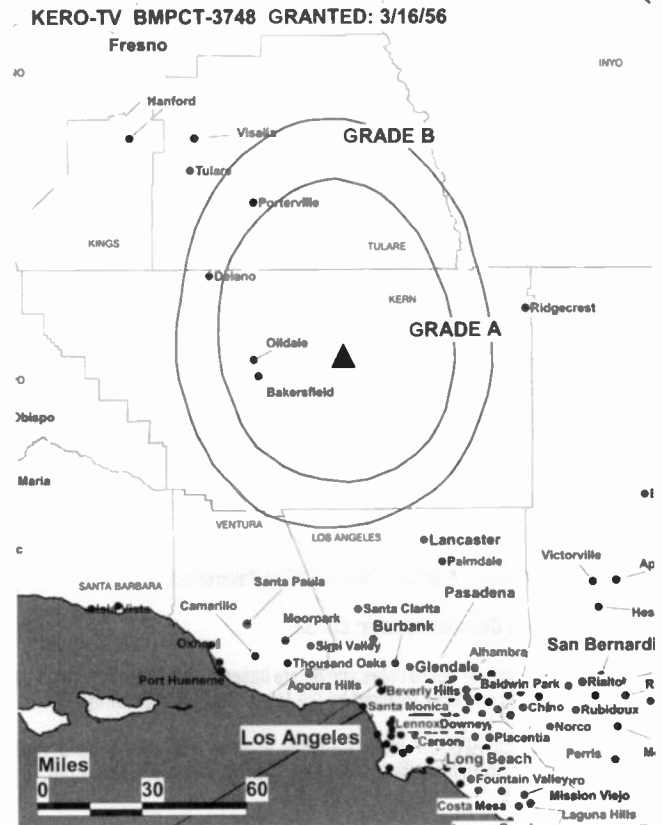
Don Lundy, Vice President & General Manager.

Steve McEvoy, Local Sales Manager.

Michael Knotek, National Sales Manager.

Steve Taylor, Production Manager.

Thomas M. Wimberly, Chief Engineer.



© 2001 Warren Communications News

Joe Gomez, News Director.

Karen White, Business Affairs Director.

Rates: On request.

City of License: Bakersfield. **Station DMA:** Bakersfield. **Rank:** 130.

Circulation © 2000 Nielsen. Coverage based on Nielsen study.

Grand Total	Cable TV Households	Non-cable TV Households	Total TV Households
Estimated Station Totals*	177,740	142,890	320,630
Average Weekly Circulation (2000)	95,035	42,673	137,708
Average Daily Circulation (2000)			62,092
Station DMA Total	Cable TV Households	Non-cable TV Households	Total TV Households
Estimated Station Totals*	130,610	51,050	181,660
Average Weekly Circulation (2000)	87,117	28,894	116,011
Average Daily Circulation (2000)			55,588
Other DMA Total	Cable TV Households	Non-cable TV Households	Total TV Households
Estimated Station Totals*	47,130	91,840	138,970
Average Weekly Circulation (2000)	7,918	13,779	21,696
Average Daily Circulation (2000)			6,504

*Estimated station totals are sums of the Nielsen TV and Cable TV household estimates for each county in which the station registers viewing of more than 5% as per the Nielsen Survey Methods.

California—Bakersfield

KGET
Ch. 17

Network Service: NBC.

Licensee: AK Media Group Inc., 2120 L St., Bakersfield, CA 93301.

Studio: 2120 L St., Bakersfield, CA 93301.

Mailing Address: Box 1700, Bakersfield, CA 93302-1700.

Phone: 805-283-1700. **Fax:** 805-283-1855.

Web Site: <http://www.ackerly.com>

Technical Facilities: Channel No. 17 (488-494 MHz). Authorized power: 5000-kw max. & 398-kw horizontal visual, 500-kw max. & 39.8-kw horizontal aural. Antenna: 1400-ft. above av. terrain, 288-ft. above ground, 3813-ft. above sea level.

Latitude 35° 26' 20"
Longitude 118° 44' 23"

Transmitter: Mount Adelaide, 16-mi. E of Bakersfield.

Digital Facilities: Channel No. 25 (536-542 MHz). Power: 285.1-kw max. visual. Antenna: 1379-ft. above av. terrain, 266-ft. above ground.

Latitude 35° 26' 17"
Longitude 118° 44' 22"

FCC Digital File Number: BPCDT-19991101AGB (pending).

Note: Latitude and longitude coordinates shown are based on the North American Datum of 1927 (NAD 27) as currently required by the Mass Media Bureau of the FCC.

Multichannel TV Sound: Stereo only.

Satellite Earth Stations: ADM, 6.1-meter C-band; Harris, 3-meter Ku-band; Harris, 6-meter Ku-band; RCA, 3.7-meter Ku-band; United Satellite Systems, 4.3-meter C-band; Harris, M/A-Corn, Scientific-Atlanta, United Satellite Systems receivers.

News Service: AP.

Ownership: The Ackerley Group (Group Owner).

Began Operation: November 8, 1959. Sale to present owner by Gillett Broadcasting Co. approved by FCC October 14, 1983. Sale to Gillett by ASI Communications approved by FCC June 20, 1978. Transfer to Atlantic States Industries from Lincoln Dellar approved by FCC September 11, 1969 (*Television Digest*, Vol. 8:49; 9:37). Previous sale to Dellar by group which included Dellar as 41.2% stockholder approved by FCC December 31, 1962.

Represented (sales): Blair Television.

Represented (legal): Rubin, Winston, Diercks, Harris & Cooke.

Personnel:

Tom Randour, Vice President & General Manager.

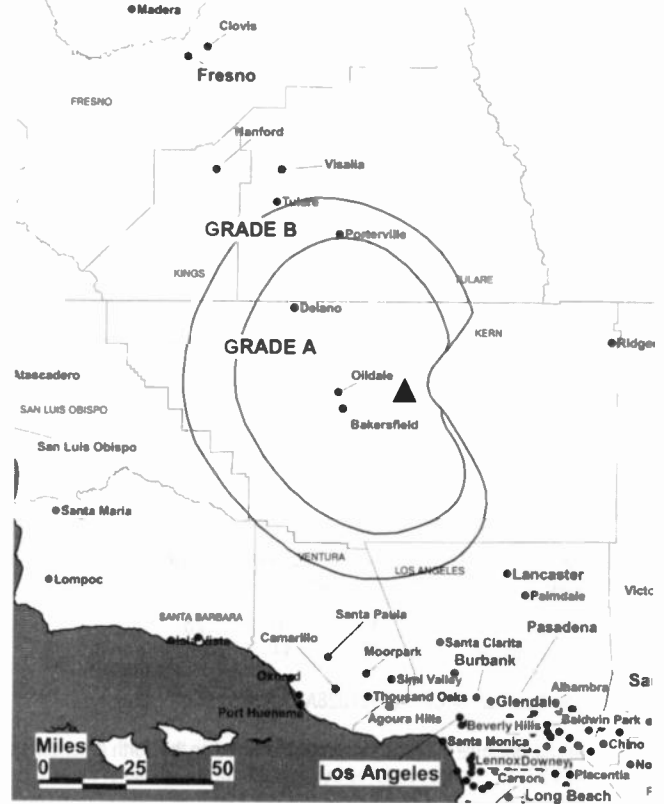
Robin Sepeda, Sales Coordinator.

Teri Brown, Sales Manager.

Shirley Sanford, Program Manager.

Jack Bowe, News Director.

KGET BMPCT-781101KE GRANTED: 12/22/78



© 2001 Warren Communications News

Tom Ballew, Engineering Director.

Steve Hall, Creative Services Manager.

Silvia Navarre, Controller.

Highest 30 Sec. Rate: \$2000.

City of License: Bakersfield. **Station DMA:** Bakersfield. **Rank:** 130.

Circulation © 2000 Nielsen. Coverage based on Nielsen study.

Grand Total	Cable TV Households	Non-cable TV Households	Total TV Households
Estimated Station Totals*	177,740	115,440	293,180
Average Weekly Circulation (2000)	98,578	36,346	134,925
Average Daily Circulation (2000)			73,058
Station DMA Total	Cable TV Households	Non-cable TV Households	Total TV Households
Estimated Station Totals*	130,610	51,050	181,660
Average Weekly Circulation (2000)	94,431	27,975	122,406
Average Daily Circulation (2000)			68,486
Other DMA Total	Cable TV Households	Non-cable TV Households	Total TV Households
Estimated Station Totals*	47,130	64,390	111,520
Average Weekly Circulation (2000)	4,147	8,371	12,518
Average Daily Circulation (2000)			4,572

*Estimated station totals are sums of the Nielsen TV and Cable TV household estimates for each county in which the station registers viewing of more than 5% as per the Nielsen Survey Methods.

California—Bakersfield

KUVI Ch. 45

Network Service: Univision.

Licensee: KUVI License Partnership GP, 1999 Avenue of the Stars, Suite 3050, Los Angeles, CA 90067.

Studio: 3223 Sillect Ave., Bakersfield, CA 93308.

Phone: 661-328-7545. **Fax:** 661-328-7576.

Technical Facilities: Channel No. 45 (656-662 MHz). Authorized power: 5000-kw max. visual, 500-kw max. aural. Antenna: 1325-ft. above av. terrain, 144-ft. above ground, 3665-ft. above sea level.

Latitude 35° 26' 20"
Longitude 118° 44' 24"

Transmitter: Mount Adelaide, approx. 15-mi. ENE of Bakersfield.

Digital Facilities: Channel No. 55 (716-722 MHz). Power: 250-kw max. visual. Antenna: 1270-ft. above av. terrain, 89-ft. above ground.

Latitude 35° 26' 20"
Longitude 118° 44' 24"

FCC Digital File Number: BPCDT-19991028AEU (pending).

Note: Latitude and longitude coordinates shown are based on the North American Datum of 1927 (NAD 27) as currently required by the Mass Media Bureau of the FCC.

Multichannel TV Sound: Stereo only.

Satellite Earth Station: Scientific-Atlanta, C-band.

Ownership: Univision Communications Inc. (Group Owner).

Began Operation: December 1, 1988. Sale to Buck Owens Production Co. Inc. by Dorothy J. Owens approved by FCC August 27, 1990 (*Television Digest*, Vol. 30:37). Sale to present owner by Buck Owens Production Co. Inc. approved by FCC September 5, 1997 (Vol. 37:37).

Represented (sales): Settel Inc.

Personnel:

Teresa Ford, Station Manager.

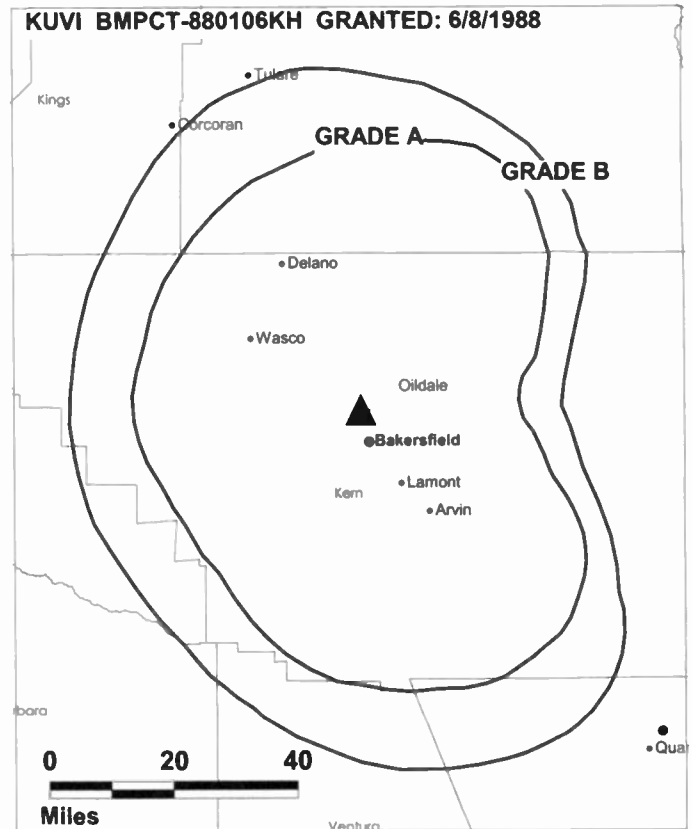
Sheri Horn, Local Sales Manager.

Denise Snanoudj, National Sales Manager.

Ken Richter, Chief Engineer.

Doug Gates, Business Manager.

Rates: On request.



© 2001 Warren Communications News

City of License: Bakersfield. **Station DMA:** Bakersfield. **Rank:** 130.

Circulation © 2000 Nielsen. Coverage based on Nielsen study.

Grand Total	Cable TV Households	Non-cable TV Households	Total TV Households
Estimated Station Totals*	130,610	115,440	246,050
Average Weekly Circulation (2000)	51,983	32,629	84,611
Average Daily Circulation (2000)			30,335
Station DMA Total	Cable TV Households	Non-cable TV Households	Total TV Households
Estimated Station Totals*	130,610	51,050	181,660
Average Weekly Circulation (2000)	51,983	23,228	75,211
Average Daily Circulation (2000)			28,339
Other DMA Total	Cable TV Households	Non-cable TV Households	Total TV Households
Estimated Station Totals*	0	64,390	64,390
Average Weekly Circulation (2000)	0	9,401	9,401
Average Daily Circulation (2000)			1,996

*Estimated station totals are sums of the Nielsen TV and Cable TV household estimates for each county in which the station registers viewing of more than 5% as per the Nielsen Survey Methods.

California—Barstow

KHIZ
Ch. 64

Network Service: Independent.

Licensee: Sunbelt Television Inc., Box 6464, Victorville, CA 92392-1708.

Studio: 15605 Village Dr., Victorville, CA 92394.

Mailing Address: Box 6464, Victorville, CA 92392-1708.

Phone: 760-241-5888. **Fax:** 760-241-0056.

E-mail: khiz@aol.com

Web Site: <http://www.vvo.com/khiz.htm>

Technical Facilities: Channel No. 64 (770-776 MHz). Authorized power: 3134-kw max. visual, 627-kw max. aural. Antenna: 1701-ft. above av. terrain, 203-ft. above ground, 4690-ft. above sea level.

Latitude	34°	36'	34"
Longitude	117°	17'	20"

Holds CP for change to 5000-kw max. visual, lat. 34° 36' 38", long. 117° 17' 20". BPCT-980706KJ.

Transmitter: Quartzsite Mountain, 24-mi. SW of Barstow.

Digital Facilities: Channel No. 44 (650-656 MHz). Power: 513-kw max. visual. Antenna: 1640-ft. above av. terrain, 169-ft. above ground.

Latitude	34°	36'	34"
Longitude	117°	17'	11"

FCC Digital File Number: BPCDT-19991028ACX (pending).

Note: Latitude and longitude coordinates shown are based on the North American Datum of 1927 (NAD 27) as currently required by the Mass Media Bureau of the FCC.

Satellite Earth Station: Microdyne, 3.6-meter; Microdyne receivers.

Ownership: Sunbelt Television Inc.

Began Operation: August 15, 1987.

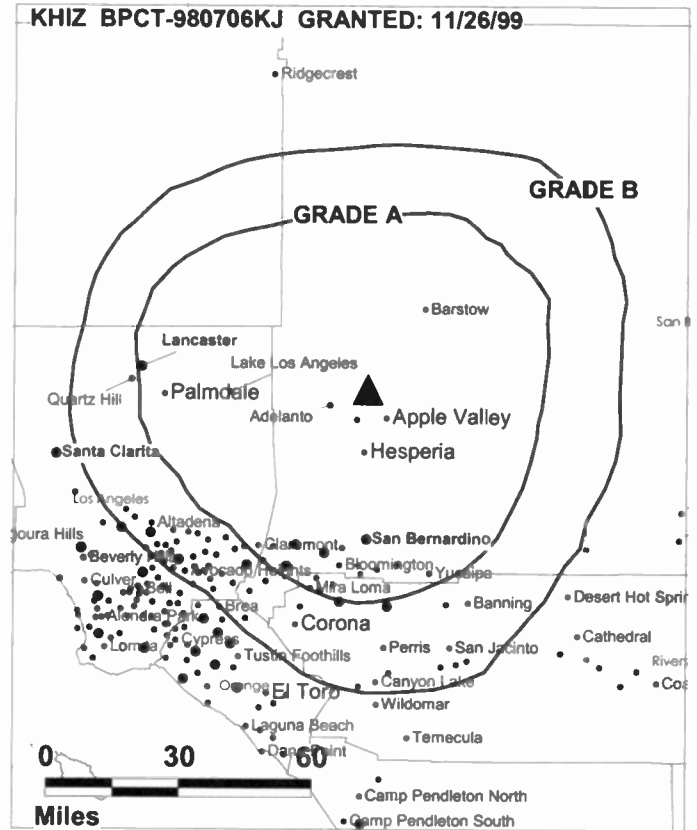
Represented (legal): Dan J. Alpert.

Represented (engineering): Radiotechniques Engineering Corp.

Personnel:

Margaret Jackson, President.

Richard Sheldon, General Manager.



© 2001 Warren Communications News

Rose Dipomio, Station Manager.

Steve Sipe, General Sales Manager.

Jennifer Stevens, News Director.

Debbie Kershner, Program Director.

Mark Kenney, Operations Director.

Ray Crawford, Engineering Director.

Leslie Kenney, Promotion Director.

Highest 30 Sec. Rate: \$150.

City of License: Barstow. **Station DMA:** Los Angeles. **Rank:** 2.

Nielson Data: Not available.

California—Chico

KHSL-TV Ch. 12

Network Service: CBS.

Licensee: Catamount Broadcasting of Chico-Redding Inc., 71 East Ave., Norwalk, CT 06851.

Studios: 3460 Silverbell Rd., Chico, CA 95973-0388; 4352-B Caterpillar Dr., Redding, CA 96002.

Mailing Address: 3460 Silverbell Rd., Chico, CA 95973-0388.

Phone: 530-342-0141. **Fax:** 530-342-2405.

E-mail: dcorbin@maxinet.com

Web Site: <http://www.khsltv.com>

Technical Facilities: Channel No. 12 (204-210 MHz). Authorized power: 316-kw visual, 38-kw aural. Antenna: 1290-ft. above av. terrain, 284-ft. above ground, 3779-ft. above sea level.

Latitude 39° 57' 30"
Longitude 121° 42' 48"

Transmitter: Cohasset Rd.

Digital Facilities: Channel No. 43 (694-650 MHz). Power: 129-kw max. visual. Antenna: 1271-ft. above av. terrain, 210-ft. above ground.

Latitude 39° 57' 29"
Longitude 121° 42' 49"

FCC Digital File Number: BPCDT-19991014ABP. Granted: December 2, 1999.

Note: Latitude and longitude coordinates shown are based on the North American Datum of 1927 (NAD 27) as currently required by the Mass Media Bureau of the FCC.

Multichannel TV Sound: Stereo only.

Satellite Earth Stations: RCA, 4.8-meter Ku-band; Scientific-Atlanta, 7-meter C-band; Simulsat, 5-meter C-band; Drake, Scientific-Atlanta, Standard Communications receivers.

Ownership: Catamount Broadcast Group (Group Owner).

Began Operation: August 22, 1953. Sale to present owner by United Communications Corp. approved by FCC July 30, 1998 (*Television Digest*, Vol. 38:41). Sale to United Communications Corp. by Hugh McClung, et al., approved by FCC October 4, 1994.

Represented (sales): Seltel Inc.

Represented (legal): Haley, Bader & Potts PLC.

Represented (engineering): Hatfield & Dawson.

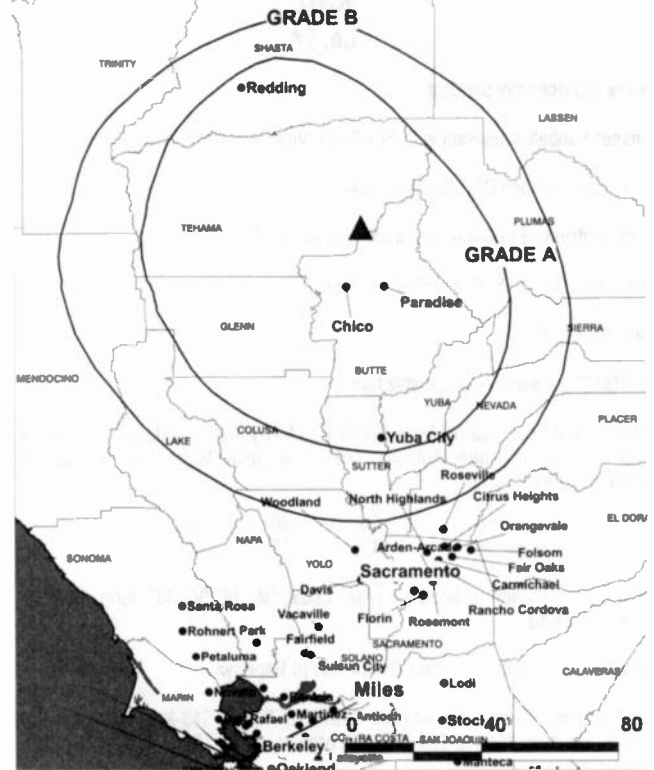
Personnel:

William D. Corbin, General Manager.

Robert Eger, General Sales Manager.

Bruce Lang, News Director.

KHSL-TV BMPCT-6764 GRANTED: 5/9/68



© 2001 Warren Communications News

Mark Rathbun, Promotion Director.

Highest 30 Sec. Rate: \$400.

City of License: Chico. **Station DMA:** Chico-Redding. **Rank:** 133.

Circulation © 2000 Nielsen. Coverage based on Nielsen study.

Grand Total	Cable TV Households	Non-cable TV Households	Total TV Households
Estimated Station Totals*	158,620	97,630	256,250
Average Weekly Circulation (2000)	97,907	46,149	144,056
Average Daily Circulation (2000)			71,392
Station DMA Total	Cable TV Households	Non-cable TV Households	Total TV Households
Estimated Station Totals*	102,190	74,420	176,610
Average Weekly Circulation (2000)	78,798	40,801	119,599
Average Daily Circulation (2000)			62,777
Other DMA Total	Cable TV Households	Non-cable TV Households	Total TV Households
Estimated Station Totals*	56,430	23,210	79,640
Average Weekly Circulation (2000)	19,108	5,349	24,457
Average Daily Circulation (2000)			8,615

*Estimated station totals are sums of the Nielsen TV and Cable TV household estimates for each county in which the station registers viewing of more than 5% as per the Nielsen Survey Methods.

California—Chico

KNVN Ch. 24

Network Service: NBC.

Licensee: Evans Broadcasting of Chico LLC, 12309 Mosswood Place, Bradenton, FL 34202.

Studio: 3490 Siverbell Rd., Chico, CA 95973.

Phone: 530-893-2424. **Fax:** 530-893-1033.

Web Site: <http://www.knvn.com>

Technical Facilities: Channel No. 24 (530-536 MHz). Authorized power: 5000-kw max visual, 500-kw max aural. Antenna: 1850-ft. above av. terrain, 997-ft. above ground, 2762-ft. above sea level.

Latitude 40° 15' 31"
Longitude 122° 05' 20"

Transmitter: 9.5-mi. NE of Red Bluff.

Digital Facilities: Channel No. 36 (602-608 MHz). Power: 306-kw max. visual. Antenna: 1762-ft. above av. terrain, 951-ft. above ground.

Latitude 40° 15' 31"
Longitude 122° 05' 24"

FCC Digital File Number: BPCDT-19991101AHM (pending).

Note: Latitude and longitude coordinates shown are based on the North American Datum of 1927 (NAD 27) as currently required by the Mass Media Bureau of the FCC.

Multichannel TV Sound: Stereo only.

Satellite Earth Stations: Vertex, 3-meter Ku-band; Vertex, 3.5-meter Ku-band; Vertex, 6-meter Ku-band; Harris, M/A-Com receivers.

News Services: AP, CNN Newsource, NBC News Channel.

Ownership: Evans Broadcasting of Chico LLC.

Began Operation: September 24, 1985. Sale to Gotrin Communications by Lorimar Telepictures Corp. approved by FCC February 12, 1988 (*Television Digest*, Vol. 28:7). Sale to Davis-Goldfarb Co. by Charles Abad & Melvin Estrin approved by FCC January 10, 1989. Sale to Cottonwood Communications LLC by Davis-Goldfarb Co. approved by FCC May 15, 1995 (Vol. 35:30). Sale to GOCOM Communications LLC by Cottonwood Communications LCC approved by FCC September 18, 1997 (Vol. 37:37). Sale to present owner by GOCOM Holdings LLC approved by FCC April 18, 2000 (Vol. 40:10).

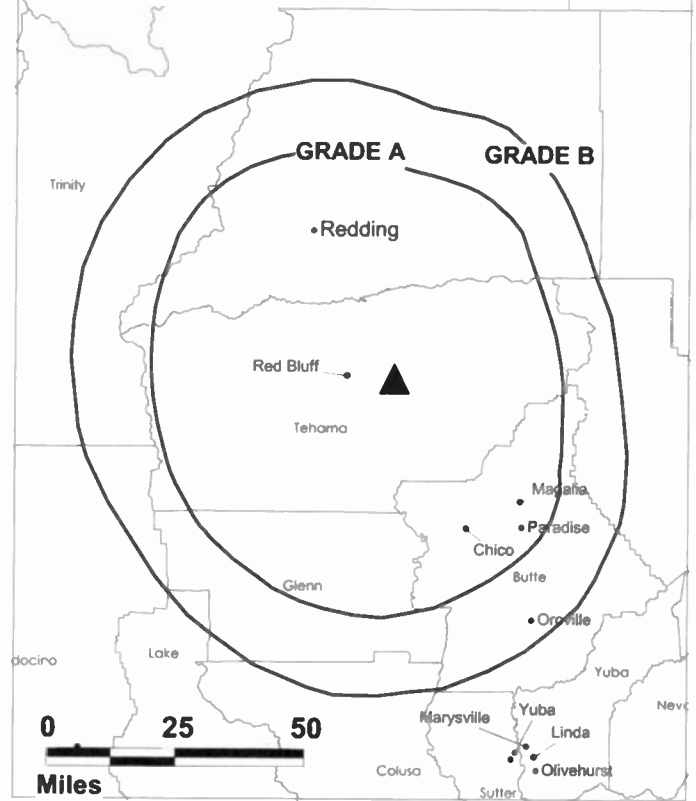
Represented (sales): Katz Continental Television.

Represented (legal): Goldberg, Godles, Wiener & Wright.

Personnel:

Dan Robbins, Vice President & General Manager.

KNVN BPCT-781221LI GRANTED: 9/5/1983



© 2001 Warren Communications News

Matt James, Operations Director.

Helen Cheung, Station Controller.

Scott Howard, News Director.

Mike Roberts, Chief Engineer.

Highest 30 Sec. Rate: \$1000.

City of License: Chico. **Station DMA:** Chico-Redding. **Rank:** 133.

Circulation © 2000 Nielsen. Coverage based on Nielsen study.

Grand Total	Cable TV Households	Non-cable TV Households	Total TV Households
Estimated Station Totals*	134,810	71,400	206,210
Average Weekly Circulation (2000)	85,358	35,666	121,024
Average Daily Circulation (2000)			62,127
Station DMA Total	Cable TV Households	Non-cable TV Households	Total TV Households
Estimated Station Totals*	100,470	71,400	171,870
Average Weekly Circulation (2000)	73,740	35,666	109,406
Average Daily Circulation (2000)			58,702
Other DMA Total	Cable TV Households	Non-cable TV Households	Total TV Households
Estimated Station Totals*	34,340	0	34,340
Average Weekly Circulation (2000)	11,618	0	11,618
Average Daily Circulation (2000)			3,425

*Estimated station totals are sums of the Nielsen TV and Cable TV household estimates for each county in which the station registers viewing of more than 5% as per the Nielsen Survey Methods.

THE TED HEPBURN COMPANY
We were the broker in the 1986 sale of KCPM-TV predecessor to KNVN-TV
 Ted Hepburn, President
 325 Garden Rd., Palm Beach, FL 33480
 (561) 863 8995

California—Concord

KTNC-TV Ch. 42

(Satellite of KFWU, Fort Bragg-San Francisco, CA)

Network Service: Independent.

Licensee: Pappas Telecasting of Concord, 500 S. Chinowth Rd., Visalia, CA 93277-1617.

Studio: 5101 Port Chicago Hwy., Concord, CA 94520.

Mailing Address: Box 548, Concord, CA 94524.

Phone: 925-686-4242. **Fax:** 925-825-4242.

Technical Facilities: Channel No. 42 (638-644 MHz). Authorized power: 1288-kw max. & 185.85-kw horizontal visual, 123.3-kw max. & 69-kw horizontal aural. Antenna: 2807-ft. above av. terrain, 140-ft. above ground, 3628-ft. above sea level.

Latitude 37° 53' 34"
Longitude 121° 53' 53"

Holds CP for change to 2218-kw max. visual, 3226-ft. above av. terrain, 520-ft. above ground, 4020-ft. above sea level. BPCT-960123KE.

Transmitter: N peak of Mount Diablo.

Digital Facilities: Channel No. 63 (764-770 MHz). Power: 1000-kw max. visual. Antenna: 3163-ft. above av. terrain, 456-ft. above ground.

Latitude 37° 53' 34"
Longitude 121° 53' 53"

FCC Digital File Number: BPCDT-19991019ABG (pending).

Note: Latitude and longitude coordinates shown are based on the North American Datum of 1927 (NAD 27) as currently required by the Mass Media Bureau of the FCC.

Ownership: Pappas Telecasting Companies (Group Owner).

Began Operation: June 19, 1983. Sale to present owner by Mitts Telecasting approved by FCC September 26, 1997. Sale to Mitts Telecasting Co. by First Century Communications approved by FCC July 22, 1996.

Represented (legal): Fletcher, Heald & Hildreth PLC.

Personnel:

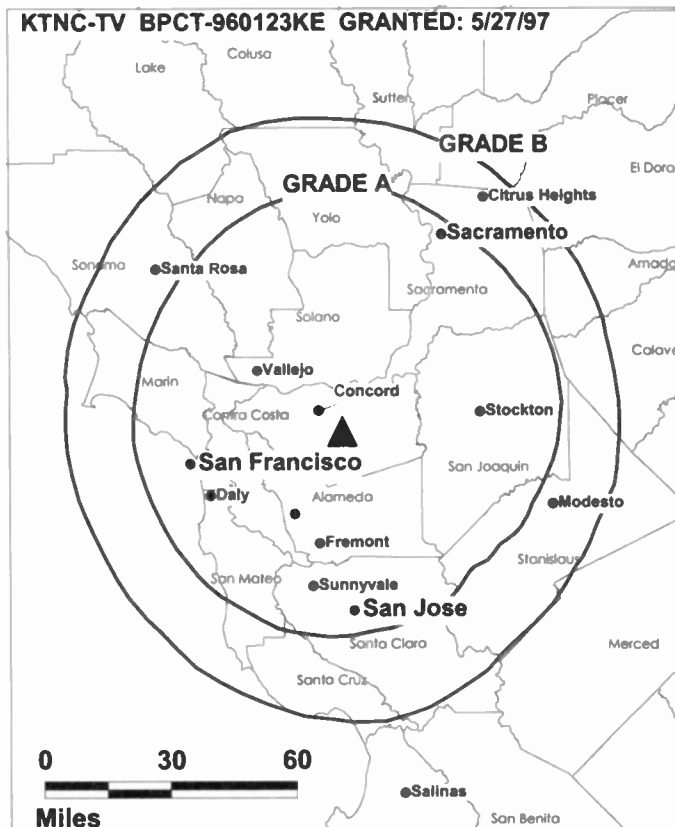
Frank Savage, Station Manager.

Norm Wright, Chief Engineer.

Debbie Sweeney, Program Director.

Rates: On request.

City of License: Concord. **Station DMA:** San Francisco-Oakland-San Jose. **Rank:** 5.



© 2001 Warren Communications News

Circulation © 2000 Nielsen. Coverage based on Nielsen study.

Grand Total	Cable TV Households	Non-cable TV Households	Total TV Households
Estimated Station Totals*	17,180	89,700	106,880
Average Weekly Circulation (2000)	1,151	5,389	6,540
Average Daily Circulation (2000)			921
Station DMA Total	Cable TV Households	Non-cable TV Households	Total TV Households
Estimated Station Totals*	17,180	0	17,180
Average Weekly Circulation (2000)	1,151	0	1,151
Average Daily Circulation (2000)			258
Other OMA Total	Cable TV Households	Non-cable TV Households	Total TV Households
Estimated Station Totals*	0	89,700	89,700
Average Weekly Circulation (2000)	0	5,389	5,389
Average Daily Circulation (2000)			663

*Estimated station totals are sums of the Nielsen TV and Cable TV household estimates for each county in which the station registers viewing of more than 5% as per the Nielsen Survey Methods.

California—El Centro-Yuma, Arizona

KECY-TV Ch. 9

Network Service: FOX.

Licensee: Pacific Media Corp., 646 Main St., El Centro, CA 92244.

Studio: 646 Main St., El Centro, CA 92244.

Phone: 760-353-9990. **Fax:** 760-352-5471.

Technical Facilities: Channel No. 9 (186-192 MHz). Authorized power: 316-kw visual, 31.6-kw aural. Antenna: 1601-ft. above av. terrain, 499-ft. above ground, 2546-ft. above sea level.

Latitude 33° 03' 18"
Longitude 114° 49' 37"

Transmitter: Top of Black Mountain.

Digital Facilities: Channel No. 48 (674-680 MHz). Power: 60-kw max. visual. Antenna: 1476-ft. above av. terrain, 243-ft. above ground.

Latitude 33° 03' 19"
Longitude 114° 49' 39"

FCC Digital File Number: BPCDT-19991101AHI (pending).

Note: Latitude and longitude coordinates shown are based on the North American Datum of 1927 (NAD 27) as currently required by the Mass Media Bureau of the FCC.

Satellite Earth Station: Scientific-Atlanta, 7.2-meter.

News Service: AP.

Ownership: Robinson O. Everett (Group Owner).

Began Operation: December 6, 1968. Sale to Esquire by United Broadcasting approved by FCC September 22, 1981. Sold to Pacific Media Corp. in 1984. Sale to First National Entertainment Corp. approved by FCC December 12, 1986 (*Television Digest*, Vol. 26:39) but not consummated. Sale to present owner by John Smart, et al. approved by FCC February 28, 1989.

Represented (sales): Seitel Inc.

Represented (legal): Baraff, Koemer & Olender PC.

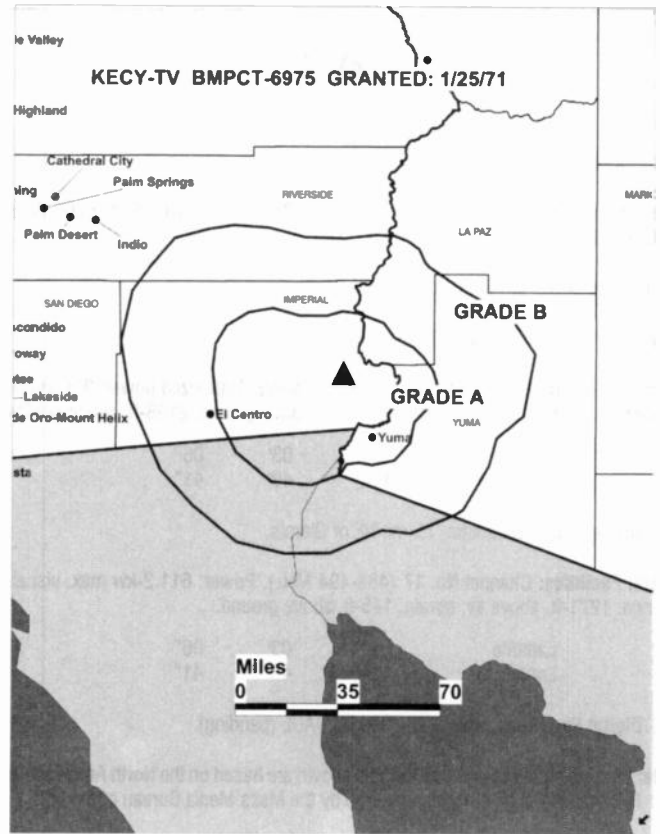
Represented (engineering): Arthur K. Peters Consulting Engineers.

Personnel:

Peter G. Seiler, Vice President & General Manager.

Lisa Hunter, News Director.

Steve Easley, Chief Engineer.



© 2001 Warren Communications News

Highest 30 Sec. Rate: \$1000.

City of License: El Centro. **Station DMA:** Yuma-El Centro. **Rank:** 174.

Circulation © 2000 Nielsen. Coverage based on Nielsen study.

Grand Total	Cable TV Households	Non-cable TV Households	Total TV Households
Estimated Station Totals*	54,700	32,260	86,960
Average Weekly Circulation (2000)	29,980	11,467	41,446
Average Daily Circulation (2000)			15,710
Station DMA Total	Cable TV Households	Non-cable TV Households	Total TV Households
Estimated Station Totals*	54,700	32,260	86,960
Average Weekly Circulation (2000)	29,980	11,467	41,446
Average Daily Circulation (2000)			15,710

*Estimated station totals are sums of the Nielsen TV and Cable TV household estimates for each county in which the station registers viewing of more than 5% as per the Nielsen Survey Methods.

California—El Centro

KVYE Ch. 7

Network Service: Univision.

Licensee: Entravision Communications LLC, 2425 Olympic Blvd., Suite 6000 W, Santa Monica, CA 90404.

Studio: 200 S. 5th St., El Centro, CA 92243.

Phone: 760-337-8707. Fax: 760-337-8012.

Technical Facilities: Channel No. 7 (174-180 MHz). Authorized power: 316-kw visual. Antenna: 1276-ft. above av. terrain, 144-ft. above ground, 2198-ft. above sea level.

Latitude 33° 03' 06"
Longitude 114° 49' 41"

Transmitter: Black Mountain, 15-mi. NE of Glamis.

Digital Facilities: Channel No. 17 (488-494 MHz). Power: 611.2-kw max. visual. Antenna: 1271-ft. above av. terrain, 145-ft. above ground.

Latitude 33° 03' 06"
Longitude 114° 49' 41"

FCC Digital File Number: BPCDT-19991029ACL (pending).

Note: Latitude and longitude coordinates shown are based on the North American Datum of 1927 (NAD 27) as currently required by the Mass Media Bureau of the FCC.

Ownership: Entravision Communications Corp. (Group Owner).

Began Operation: January 1, 1997. Sale to present owner from La Paz Wireless LP approved by FCC February 19, 1998.

Represented (legal): Thompson, Hine & Flory.

Represented (engineering): du Treil, Lundin & Rackley Inc.

Personnel:

Carlos Cisneros, General Manager.

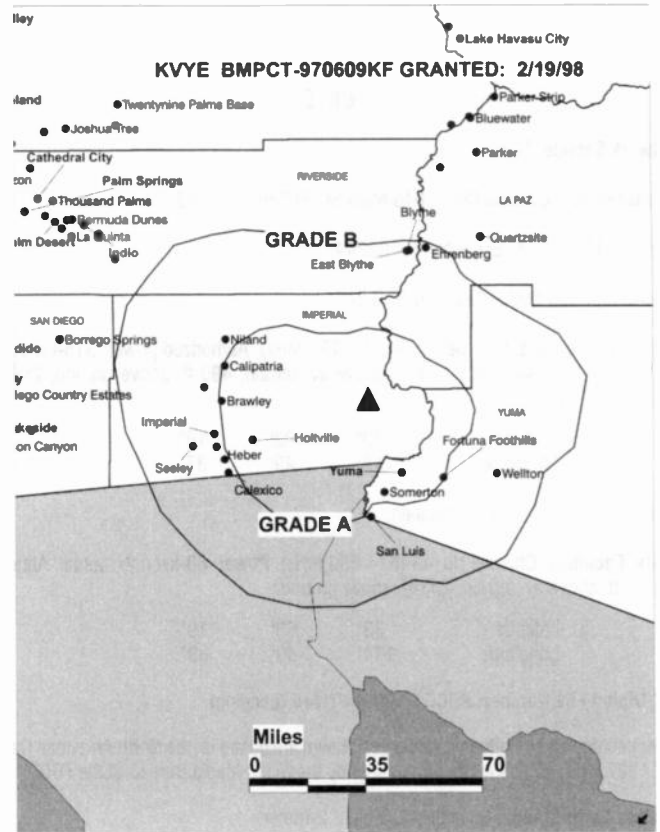
Jeff Pantte, Local Sales Manager.

Carlos Sosa, Chief Engineer.

Jennifer Pinder, Controller.

Eduardo Mendibles, Production Manager.

Veronica Castro, Traffic Manager.



© 2001 Warren Communications News

Rates: On request.

City of License: El Centro. Station DMA: Yuma-El Centro. Rank: 174.

Circulation © 2000 Nielsen. Coverage based on Nielsen study.

Grand Total	Cable TV Households	Non-cable TV Households	Total TV Households
Estimated Station Totals*	54,700	32,260	86,960
Average Weekly Circulation (2000)	13,017	8,162	21,179
Average Daily Circulation (2000)			11,976
Station DMA Total	Cable TV Households	Non-cable TV Households	Total TV Households
Estimated Station Totals*	54,700	32,260	86,960
Average Weekly Circulation (2000)	13,017	8,162	21,179
Average Daily Circulation (2000)			11,976

*Estimated station totals are sums of the Nielsen TV and Cable TV household estimates for each county in which the station registers viewing of more than 5% as per the Nielsen Survey Methods.

California—Eureka

KBVU Ch. 29 (Satellite of KCVU, Paradise, CA)

Network Service: FOX, UPN.

Licensee: Sainte Sepulveda Inc., Box 4159, Modesto, CA 95352.

Studio: 730 7th St., Suite 201, Eureka, CA 95501.

Phone: 707-442-2999. **Fax:** 707-441-0111.

E-mail: kbvusaes@foggy.net

Web Site: <http://www.fox29tv.com>

Technical Facilities: Channel No. 29 (560-566 MHz). Authorized power: 66.8-kw max. visual. Antenna: 1096-ft. above av. terrain, 157-ft. above ground, 1913-ft. above sea level.

Latitude	40°	49'	32"
Longitude	124°	00'	05"

Holds CP for change to 391-kw max. visual, 1535-ft. above av. terrain, 161-ft. above ground, 2802-ft. above sea level, lat. 40° 43' 36", long. 123° 58' 26", transmitter to Barry Ridge, 9.3-mi. ESE of Eureka. BPCT-960628KZ.

Transmitter: 5450 Fickle Hill Rd., Arcata.

Digital Facilities: Channel No. 28 (554-560 MHz). Power: 119-kw max. visual. Antenna: 1249-ft. above av. terrain, 2798-ft. above ground.

Latitude	40°	43'	36"
Longitude	123°	58'	26"

FCC Digital File Number: BPCDT-19991020ACF (pending).

Note: Latitude and longitude coordinates shown are based on the North American Datum of 1927 (NAD 27) as currently required by the Mass Media Bureau of the FCC.

Ownership: Sainte Partners II LP (Group Owner).

Began Operation: April 1, 1994. Transfer of 51% to present owner from Sharon D. Sepulveda approved by FCC July 24, 1997.

Represented (legal): Fletcher, Heald & Hildreth PLC.

Represented (engineering): Cecil Lynch.

Personnel:

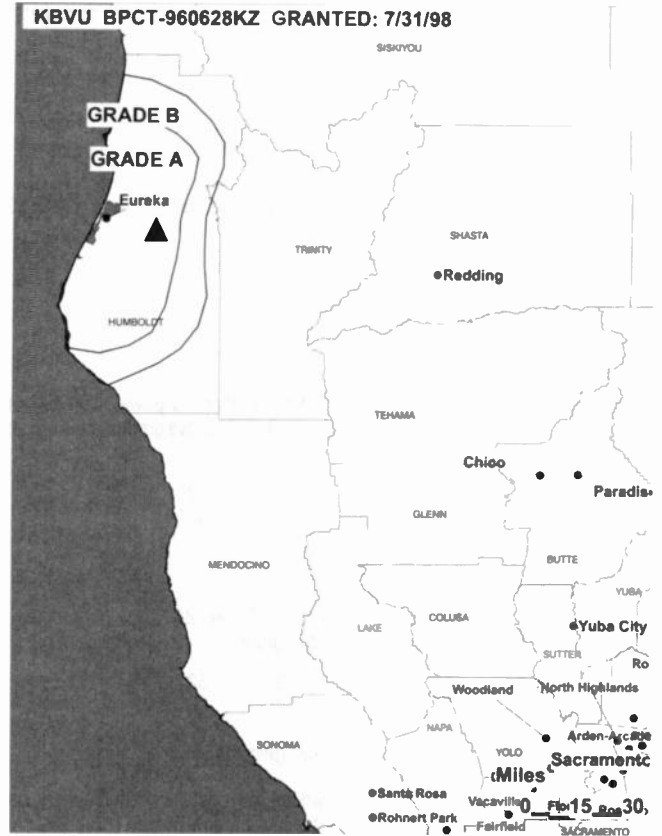
Doug Holroyd, General Manager.

Mark Dare, Chief Engineer.

Becky Mosgofian, Program & Promotion Director.

Ross Rowley, Production Manager.

Teresa Wold, Business Manager.



© 2001 Warren Communications News

Highest 30 Sec. Rate: \$450.

City of License: Eureka. **Station DMA:** Eureka. **Rank:** 191.

Circulation © 2000 Nielsen. Coverage based on Nielsen study.

Grand Total	Cable TV Households	Non-cable TV Households	Total TV Households
Estimated Station Totals*	47,590	15,810	63,400
Average Weekly Circulation (2000)	30,937	5,480	36,417
Average Daily Circulation (2000)			16,448
Station DMA Total	Cable TV Households	Non-cable TV Households	Total TV Households
Estimated Station Totals*	40,840	15,810	56,650
Average Weekly Circulation (2000)	28,116	5,480	33,595
Average Daily Circulation (2000)			15,665
Other DMA Total	Cable TV Households	Non-cable TV Households	Total TV Households
Estimated Station Totals*	6,750	0	6,750
Average Weekly Circulation (2000)	2,822	0	2,822
Average Daily Circulation (2000)			783

*Estimated station totals are sums of the Nielsen TV and Cable TV household estimates for each county in which the station registers viewing of more than 5% as per the Nielsen Survey Methods.

California—Eureka

KIEM-TV Ch. 3

Network Service: NBC.

Licensee: Pollack/Belz Broadcasting Co. LLC, 5650 S. Broadway, Eureka, CA 95503.

Studio: 5650 S. Broadway, Eureka, CA 95503.

Phone: 707-443-3123. **Fax:** 707-442-1439.

Web Site: <http://www.kiem-tv.com>

Technical Facilities: Channel No. 3 (60-66 MHz). Authorized power: 100-kw visual, 10-kw aural. Antenna: 1650-ft. above av. terrain, 249-ft. above ground, 3025-ft. above sea level.

Latitude 40° 43' 52"
Longitude 123° 57' 06"

Transmitter: Redwood Peak, 12-mi. SE of Eureka.

Digital Facilities: Channel No. 16 (482-488 MHz). Power: 24.77-kw max. visual. Antenna: 1680-ft. above av. terrain, 253-ft. above ground.

Latitude 40° 43' 52"
Longitude 123° 57' 06"

FCC Digital File Number: BPCDT-19991027ABI (pending).

Note: Latitude and longitude coordinates shown are based on the North American Datum of 1927 (NAD 27) as currently required by the Mass Media Bureau of the FCC.

Satellite Earth Stations: Andrew, 2.4-meter Ku-band; Harris, 4.5-meter Ku-band; Harris, 7-meter Ku-band; Paraclipse, 4.5-meter C-band; Agile Omni, Harris, M/A-Corn, Scientific-Atlanta receivers.

News Services: AP, NBC News Channel.

Ownership: Pollack/Belz Broadcasting Co. LLC (Group Owner).

Began Operation: October 25, 1953. Sale to Wayne Vickers, et al., by William B. Sullivan approved by FCC October 25, 1961. Sale to Ingham Communications approved by FCC July 29, 1975. Sale to Precht Communications approved August 2, 1985. Sale to present owner by Precht Communications approved by FCC March 7, 1996.

Represented (sales): Katz Continental Television.

Represented (legal): Leventhal, Senter & Lerman PLLC.

Personnel:

Robert Browning, General Manager.

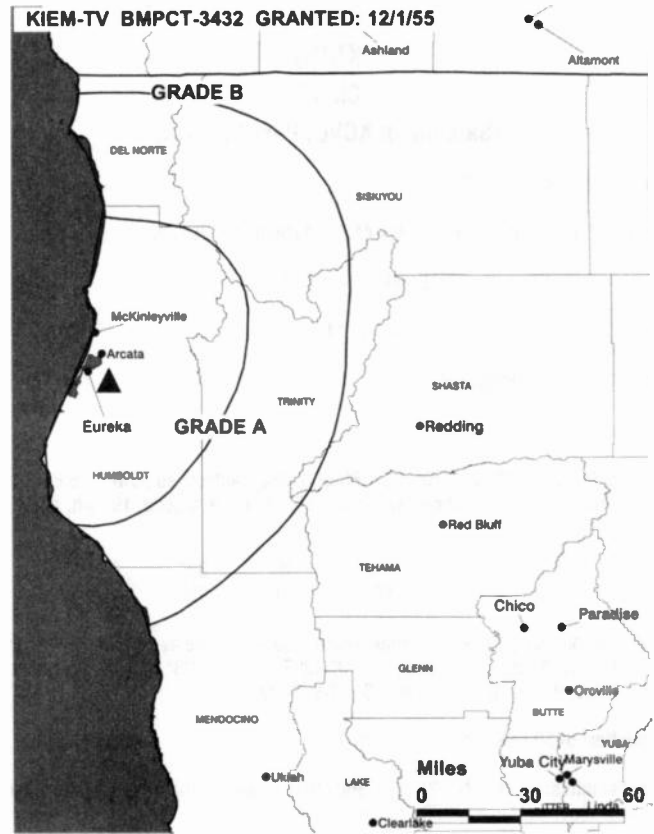
Hank Ingham, General Sales Manager.

Bob Mottaz, Chief Engineer.

Phil Wright, News & Promotion Director.

Shawna Brisco, Program Coordinator.

Brenda Brazil, Business Manager.



Highest 30 Sec. Rate: \$600.

City of License: Eureka. **Station DMA:** Eureka. **Rank:** 191.

Circulation © 2000 Nielsen. Coverage based on Nielsen study.

Grand Total	Cable TV Households	Non-cable TV Households	Total TV Households
Estimated Station Totals*	47,590	18,510	66,100
Average Weekly Circulation (2000)	35,961	8,133	44,093
Average Daily Circulation (2000)			26,525
Station DMA Total	Cable TV Households	Non-cable TV Households	Total TV Households
Estimated Station Totals*	40,840	15,810	56,650
Average Weekly Circulation (2000)	33,909	7,927	41,836
Average Daily Circulation (2000)			25,750
Other DMA Total	Cable TV Households	Non-cable TV Households	Total TV Households
Estimated Station Totals*	6,750	2,700	9,450
Average Weekly Circulation (2000)	2,052	205	2,257
Average Daily Circulation (2000)			775

*Estimated station totals are sums of the Nielsen TV and Cable TV household estimates for each county in which the station registers viewing of more than 5% as per the Nielsen Survey Methods.

California—Eureka

KVIQ-TV Ch. 6

Network Service: CBS.

Licensee: AK Media Group Inc., 1333 New Hampshire Ave. NW, Suite 1000, Washington, DC 20036.

Studio: 1800 Broadway, Eureka, CA 95501.

Phone: 707-443-3061. **Fax:** 707-443-4435.

Web Site: <http://www.kviq.com>

Technical Facilities: Channel No. 6 (82-88 MHz). Authorized power: 100-kw visual, 10.5-kw aural. Antenna: 1740-ft. above av. terrain, 377-ft. above ground, 3049-ft. above sea level.

Latitude 40° 43' 36"
Longitude 123° 58' 18"

Transmitter: 10.8-mi. SE of Eureka.

Digital Facilities: Channel No. 17 (488-494 MHz). Power: 1000-kw max. visual. Antenna: 1709-ft. above av. terrain, 347-ft. above ground.

Latitude 40° 43' 36"
Longitude 123° 58' 18"

FCC Digital File Number: BPCDT-19991101AGH (pending).

Note: Latitude and longitude coordinates shown are based on the North American Datum of 1927 (NAD 27) as currently required by the Mass Media Bureau of the FCC.

Satellite Earth Stations: AFC, 3-meter Ku-band; Paradigm, 3.7-meter C-band; Scientific-Atlanta, 4.5-meter C-band; Scientific-Atlanta, 7-meter C-band; DX Engineering, M/A-Com receivers.

Ownership: The Ackerley Group (Group Owner).

Began Operation: April 1, 1958. Sale to present owner by Miller Broadcasting Co. approved by FCC December 4, 1998 (*Television Digest*, Vol. 38:35). Sale to Miller Broadcasting by Leah McConnell & Estate of Carroll R. Hauser approved by FCC June 17, 1986. Sale to McConnell by Carroll R. Hauser (50%) & Shasta Telecasting Corp. (50%) approved by FCC May 16, 1960 (Vol. 16:22, 24).

Represented (sales): Blair Television.

Represented (engineering): Hammett & Edison Inc.

Personnel:

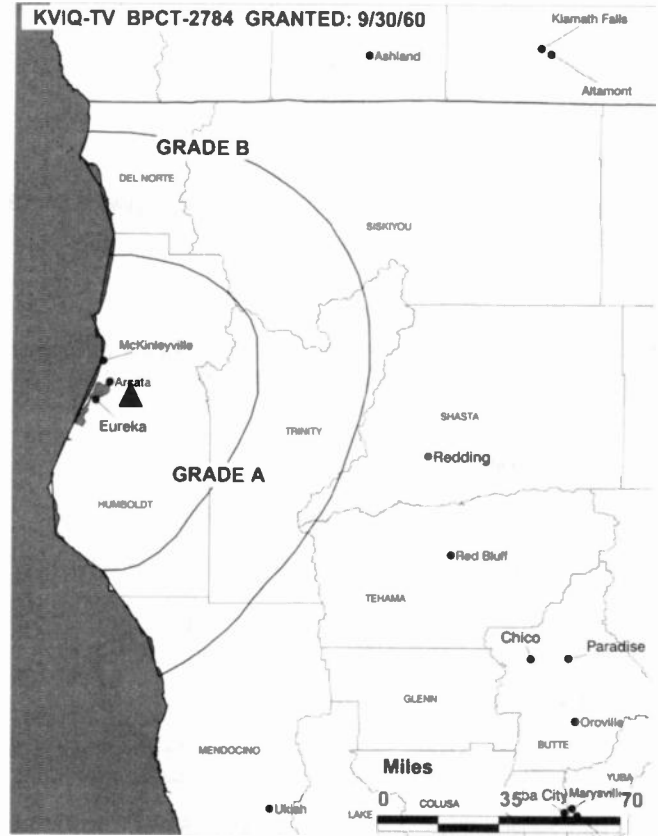
Jeanne Buheit, General Manager.

Tina Budell, Operations Manager.

Tami Neer, General Sales Manager.

Leslie Lollich, News Director.

Rick St. Charles, Creative Services Director.



© 2001 Warren Communications News

Highest 30 Sec. Rate: \$1500.

City of License: Eureka. **Station DMA:** Eureka. **Rank:** 191.

Circulation © 2000 Nielsen. Coverage based on Nielsen study.

Grand Total	Cable TV Households	Non-cable TV Households	Total TV Households
Estimated Station Totals*	47,590	18,510	66,100
Average Weekly Circulation (2000)	32,255	6,819	39,074
Average Daily Circulation (2000)			18,243
Station DMA Total	Cable TV Households	Non-cable TV Households	Total TV Households
Estimated Station Totals*	40,840	15,810	56,650
Average Weekly Circulation (2000)	30,507	6,649	37,156
Average Daily Circulation (2000)			17,714
Other DMA Total	Cable TV Households	Non-cable TV Households	Total TV Households
Estimated Station Totals*	6,750	2,700	9,450
Average Weekly Circulation (2000)	1,748	170	1,918
Average Daily Circulation (2000)			529

*Estimated station totals are sums of the Nielsen TV and Cable TV household estimates for each county in which the station registers viewing of more than 5% as per the Nielsen Survey Methods.

California—Fresno

KAIL Ch. 53

Network Service: UPN.

Licensee: Trans America Broadcasting Corp., 6803 West Blvd., Inglewood, CA 90302.

Studio: 1590 Alluvial Ave., Clovis, CA 93611-9567.

Phone: 559-299-9753. **Fax:** 559-299-1523.

Technical Facilities: Channel No. 53 (704-710 MHz). Authorized power: 2500-kw max. visual, 250-kw max. aural. Antenna: 1887-ft. above av. terrain, 110-ft. above ground, 4610-ft. above sea level.

Latitude 37° 04' 23"
Longitude 119° 25' 52"

Transmitter: 42003 Radio Lane, Meadow Lakes, 25-mi. ENE of Fresno.

Digital Facilities: Channel No. 7 (174-180 MHz). Power: 38-kw visual. Antenna: 1837-ft. above av. terrain, 39-ft. above ground.

Latitude 37° 04' 23"
Longitude 119° 25' 52"

FCC Digital File Number: BPCDT-19991101AEF (pending).

Note: Latitude and longitude coordinates shown are based on the North American Datum of 1927 (NAD 27) as currently required by the Mass Media Bureau of the FCC.

Satellite Earth Stations: AFC, 3.7-meter Ku-band; Scientific-Atlanta, 4.6-meter C-band; Scientific-Atlanta, 5-meter C-band; M/A-Com, Microwave Assoc., Scientific-Atlanta receivers.

Ownership: Trans America Broadcasting Corp.

Began Operation: December 18, 1961. Sale to present owner by B. L. Golden & L. W. Fawns approved by FCC December 21, 1966 (*Television Digest*, Vol. 6:52). Left air April 17, 1973. Resumed operation October 7, 1976.

Represented (legal): Miller & Fields.

Represented (engineering): Evans Associates.

Personnel:

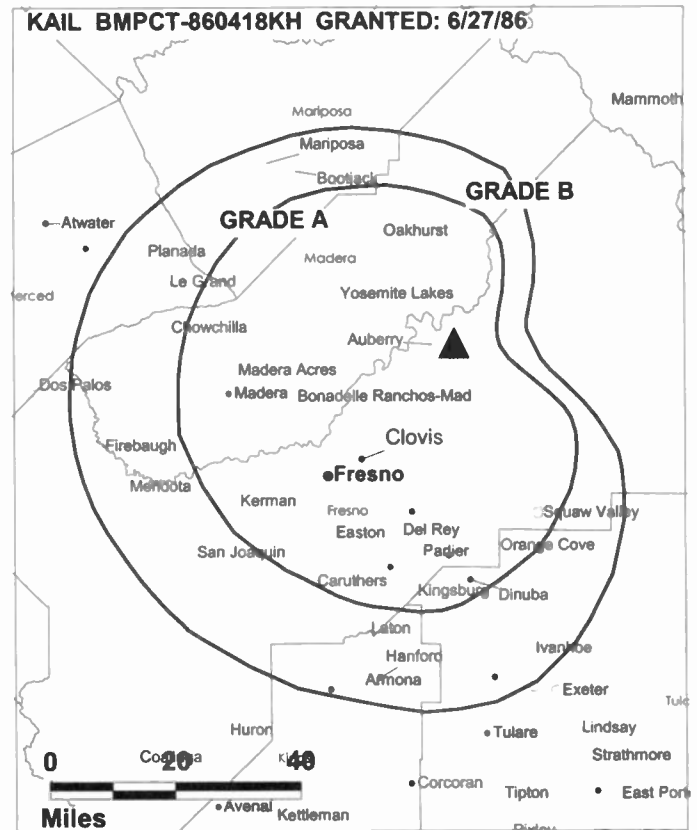
Charles P. Williams, General Manager.

Bob Harris, News Director & Production Manager.

Ken Gooch, Chief Engineer.

Bob Jenkins, Promotion & Program Director.

Jean Swain, Business Manager.



© 2001 Warren Communications News

Highest 30 Sec. Rate: \$300.

City of License: Fresno. **Station DMA:** Fresno-Visalia. **Rank:** 54.

Circulation © 2000 Nielsen. Coverage based on Nielsen study.

Grand Total	Cable TV Households	Non-cable TV Households	Total TV Households
Estimated Station Totals*	258,720	246,630	505,350
Average Weekly Circulation (2000)	76,180	72,234	148,414
Average Daily Circulation (2000)			46,633

Station DMA Total	Cable TV Households	Non-cable TV Households	Total TV Households
Estimated Station Totals*	258,720	246,630	505,350
Average Weekly Circulation (2000)	76,180	72,234	148,414
Average Daily Circulation (2000)			46,633

*Estimated station totals are sums of the Nielsen TV and Cable TV household estimates for each county in which the station registers viewing of more than 5% as per the Nielsen Survey Methods.

California—Fresno

KFSN-TV Ch. 30

Network Service: ABC.

Licensee: ABC Inc.

Studio: 1777 G St., Fresno, CA 93706.

Phone: 559-442-1170. **Fax:** 559-233-5844.

E-mail: kfsn.programming@abc.com

Technical Facilities: Channel No. 30 (566-572 MHz). Authorized power: 3720-kw max. & 316-kw horizontal visual, 31.6-kw horizontal aural. Antenna: 2040-ft. above av. terrain, 271-ft. above ground, 4750-ft. above sea level.

Latitude 37° 04' 37"
Longitude 119° 26' 00"

Transmitter: Meadow Lakes.

Digital Facilities: Channel No. 9 (186-192 MHz). Power: 8.7-kw visual. Antenna: 2014-ft. above av. terrain, 180-ft. above ground.

Latitude 37° 04' 37"
Longitude 119° 26' 01"

FCC Digital File Number: BPCDT-19991101ABT (pending).

Note: Latitude and longitude coordinates shown are based on the North American Datum of 1927 (NAD 27) as currently required by the Mass Media Bureau of the FCC.

Satellite Earth Stations: AFC, 3.5-meter Ku-band; Andrew, 7.3-meter C-band; Harris, 6.1-meter C-band; Scientific-Atlanta, 4.5-meter C-band; Avantek, Harris, M/A-Com, Pinzone receivers.

News Service: AP.

Ownership: Disney Enterprises Inc. (Group Owner).

Began Operation: May 10, 1956. Sale to present owner from Capital Cities/ABC approved by FCC February 2, 1996. Sale to Capital Cities by Triangle Publications approved by FCC February 24, 1971 (Television Digest, Vol. 11:9). Sale to Triangle by Paul R. Bartlett & associates approved by FCC December 30, 1958 (Vol. 14:47, 15:1). Note: Operated on Ch. 12 until February 17, 1961 when it switched to UHF Ch. 30 (Vol. 17:8).

Represented (sales): ABC-TV Network Sales.

Represented (legal): Wilmer, Cutler & Pickering.

Represented (engineering): ABC Corp.

Personnel:

Valari Staab, President & General Manager.

Dudley Few, General Sales Manager.

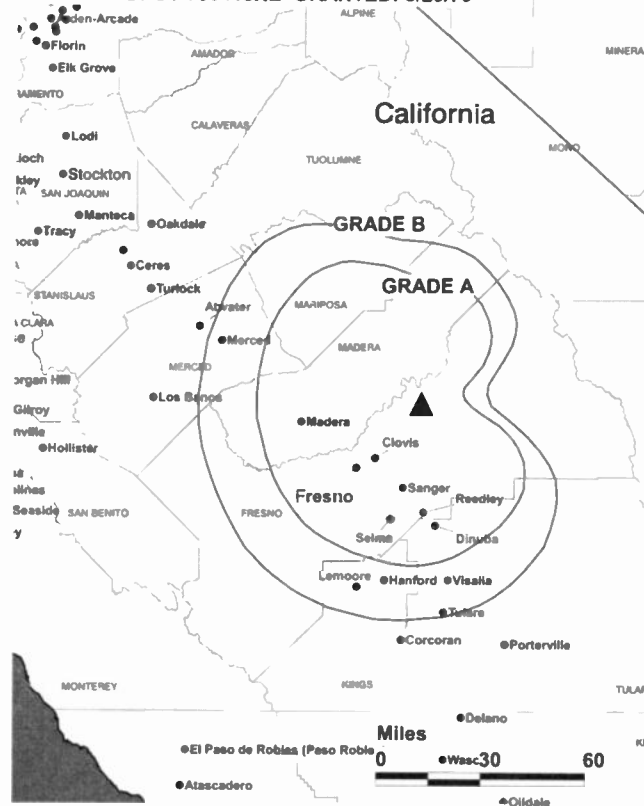
Tom Boland, Local Sales Manager.

Jeff Jordan, Engineering Director.

Kevin Keeshan, News Director.

Fernando Granado, Program Director.

KFSN-TV BPCT-790418KE GRANTED: 8/29/79



Daniel Simms, Business Manager.

Jeff Aiello, Creative Services Director.

Highest 30 Sec. Rate: \$10,000.

City of License: Fresno. **Station DMA:** Fresno-Visalia. **Rank:** 54.

Circulation © 2000 Nielsen. Coverage based on Nielsen study.

Grand Total	Cable TV Households	Non-cable TV Households	Total TV Households
Estimated Station Totals*	258,720	283,460	542,180
Average Weekly Circulation (2000)	202,876	154,808	357,685
Average Daily Circulation (2000)			204,129
Station DMA Total	Cable TV Households	Non-cable TV Households	Total TV Households
Estimated Station Totals*	258,720	246,630	505,350
Average Weekly Circulation (2000)	202,876	152,230	355,106
Average Daily Circulation (2000)			203,871
Other DMA Total	Cable TV Households	Non-cable TV Households	Total TV Households
Estimated Station Totals*	0	36,830	36,830
Average Weekly Circulation (2000)	0	2,578	2,578
Average Daily Circulation (2000)			258

*Estimated station totals are sums of the Nielsen TV and Cable TV household estimates for each county in which the station registers viewing of more than 5% as per the Nielsen Survey Methods.

California—Hanford-Fresno

KFTV
Ch. 21

Network Service: Univision.

Licensee: KFTV License Partnership, 1999 Avenue of the Stars, Suite 300, Los Angeles, CA 90067.

Studio: 3239 W. Ashlan Ave., Fresno, CA 93722.

Phone: 559-222-2121. **Fax:** 559-222-0917.

E-mail: kftv21@aol.com

Technical Facilities: Channel No. 21 (512-518 MHz). Authorized power: 5000-kw max. visual. Antenna: 1985-ft. above av. terrain, 217-ft. above ground, 4708-ft. above sea level.

Latitude 37° 04' 22"
Longitude 119° 25' 53"

Transmitter: Bald Mountain, Meadow Lakes.

Digital Facilities: Channel No. 20 (506-512 MHz). Power: 350-kw max. visual. Antenna: 1903-ft. above av. terrain, 135-ft. above ground.

Latitude 37° 04' 22"
Longitude 119° 25' 50"

FCC Digital File Number: BPCDT-19991022ABV (pending).

Note: Latitude and longitude coordinates shown are based on the North American Datum of 1927 (NAD 27) as currently required by the Mass Media Bureau of the FCC.

News Service: AP.

Ownership: Univision Communications Inc. (Group Owner).

Began Operation: February 27, 1962. Originally operated as KDAS; left air May 13, 1966 (Television Digest, Vol. 6:22.) Sale to Spanish International Communications approved by FCC March 19, 1969. Resumed operation September 20, 1972. Sold to Univision Holdings (Hallmark Cards) 1987. Sale to present owner by Univision Holdings approved by FCC September 23, 1992 (Vol. 32:40).

Represented (sales): Univision.

Represented (engineering): Denny & Associates PC.

Personnel:

Maria L. Gutierrez, General Manager.

Aaron Scoby, General Sales Manager.

Mike Parisi, Local Sales Manager.

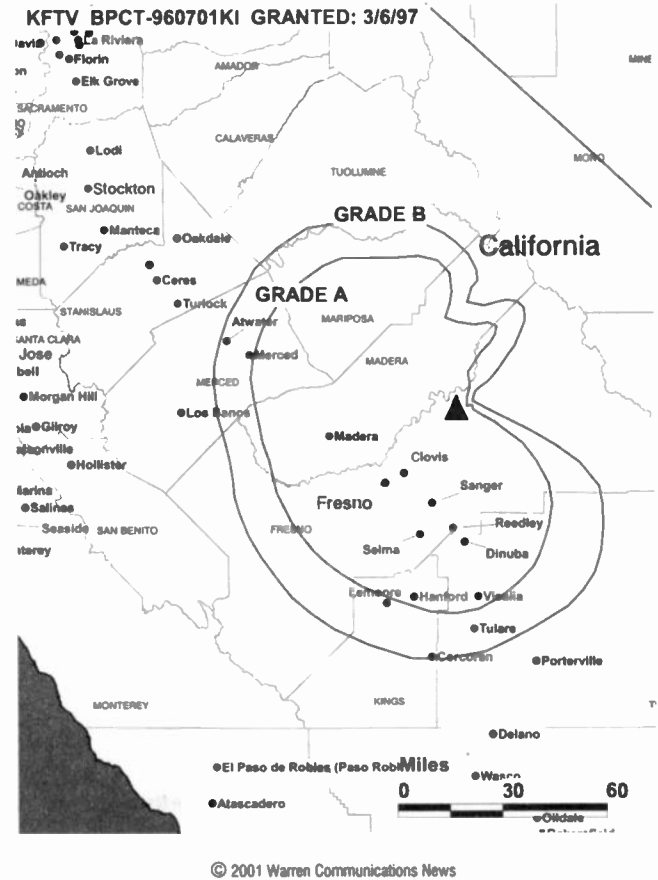
Jose Eigorriaga, National Sales Manager.

Ken Holden, Chief Engineer.

Isabel Eggert, News Director.

Samuel Bellity, Promotion Director.

Julianne Marashian, Marketing Director.



James A. Meyer, Business Manager & Controller.

Eddie Renteria, Production Manager.

Rates: On request.

City of License: Hanford. **Station DMA:** Fresno-Visalia. **Rank:** 54.

Circulation © 2000 Nielsen. Coverage based on Nielsen study.

Grand Total	Cable TV Households	Non-cable TV Households	Total TV Households
Estimated Station Totals*	258,720	297,680	556,400
Average Weekly Circulation (2000)	27,015	71,717	98,732
Average Daily Circulation (2000)			74,640
Station OMA Total	Cable TV Households	Non-cable TV Households	Total TV Households
Estimated Station Totals*	258,720	246,630	505,350
Average Weekly Circulation (2000)	27,015	67,327	94,342
Average Daily Circulation (2000)			73,568
Other OMA Total	Cable TV Households	Non-cable TV Households	Total TV Households
Estimated Station Totals*	0	51,050	51,050
Average Weekly Circulation (2000)	0	4,390	4,390
Average Daily Circulation (2000)			1,072

*Estimated station totals are sums of the Nielsen TV and Cable TV household estimates for each county in which the station registers viewing of more than 5% as per the Nielsen Survey Methods.

California—Clovis-Fresno

KGMC
Ch. 43

Network Service: Independent.

Licensee: Gary M. Cocola, 706 W. Hemdon Ave., Fresno, CA 93650.

Studio: 706 W. Hemdon Ave., Fresno, CA 93650.

Phone: 209-432-4300. **Fax:** 209-435-3201.

E-mail: cocolatv@psnw.com

Technical Facilities: Channel No. 43 (644-650 MHz). Authorized power: 518.8-kw max. visual, 51-kw max. aural. Antenna: 2001-ft. above av. terrain, 151-ft. above ground, 3529-ft. above sea level.

Latitude	36°	44'	45"
Longitude	119°	16'	57"

Holds CP for change to 1023-kw max. visual, 2201-ft. above av. terrain, 151-ft. above ground, 3530-ft. above sea level. BPCT-19990917AAC.

Transmitter: Bear Mountain, approx. 1.2-mi. NW of Squaw Valley.

Digital Facilities: Channel No. 44 (650-656 MHz). Power: 46-kw max. visual. Antenna: 2106-ft. above av. terrain, 74-ft. above ground, 3434-ft. above sea level.

Latitude	36°	44'	46"
Longitude	119°	16'	57"

Requests modification of CP for change to 288-kw max. visual. BMPCDT-20000501AFD.

Transmitter: Bear Mountain, approx. 1.24-mi. NW of Squaw Valley.

FCC Digital File Number: BPCDT-980709KE. Granted: December 18, 1998.

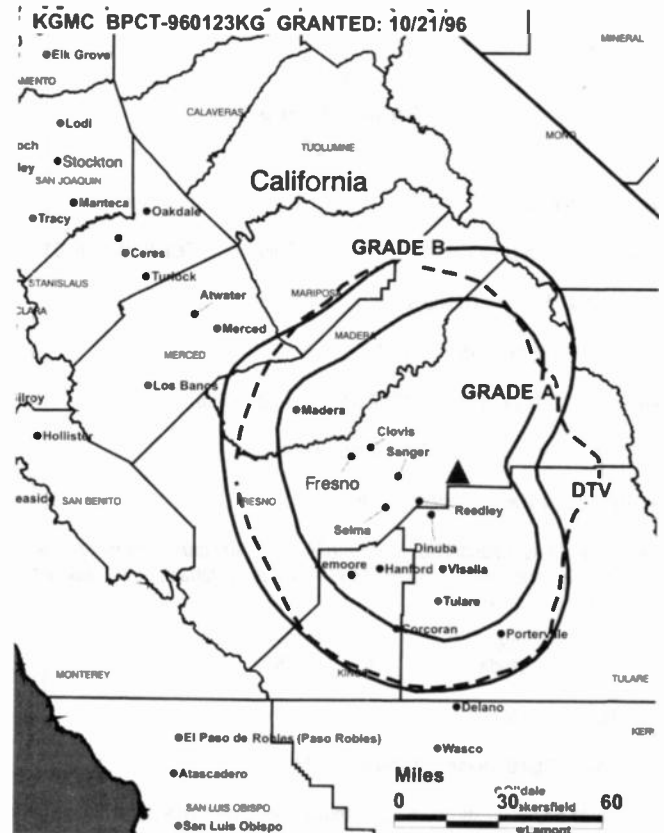
Note: Latitude and longitude coordinates shown are based on the North American Datum of 1927 (NAD 27) as currently required by the Mass Media Bureau of the FCC.

Multichannel TV Sound: Stereo and separate audio program.

Ownership: Gary M. Cocola Family Trust.

Began Operation: September 11, 1992. Sale to present owner by San Joaquin TV Improvement Corp. approved by FCC November 19, 1992.

Represented (legal): Dow, Lohnes & Albertson PLLC.



© 2001 Warren Communications News

Personnel:

Todd Lopes, General Manager.

George Cooper, Local Sales Manager.

Kevin Mosesian, National Sales Manager.

Jim Zahn, Program Director.

Steve Lebel, Chief Engineer.

Highest 30 Sec. Rate: \$75.

City of License: Clovis. **Station DMA:** Fresno-Visalia. **Rank:** 54.

Nielsen Data: Not available.

California—Fresno

KGPE (formerly KJEO) Ch. 47

Network Service: CBS.

Licensee: AK Media Group Inc., 1301 5th Ave., Suite 4000, Seattle, WA 98101.

Studio: 4880 N. First St., Fresno, CA 93726.

Mailing Address: Box 5455, Fresno, CA 93755.

Phone: 559-222-2411; 888-722-4747. **Fax:** 559-221-6938.

E-mail: 47oys@kjeo.com; kjeo99b@prodigy.com

Web Site: <http://www.kgpe.cbsnow.com/>

Technical Facilities: Channel No. 47 (668-674 MHz). Authorized power: 2624-kw max. visual, 529-kw max. aural. Antenna: 1959-ft. above av. terrain, 262-ft. above ground, 4742-ft. above sea level.

Latitude 37° 04' 14"
Longitude 119° 25' 31"

Transmitter: Bald Mountain.

FCC Proposed Digital Channel Number: Ch. 14.

Note: Latitude and longitude coordinates shown are based on the North American Datum of 1927 (NAD 27) as currently required by the Mass Media Bureau of the FCC.

Satellite Earth Stations: RCA, 3.5-meter; Scientific-Atlanta, 4.5-meter; Scientific-Atlanta, 7.3-meter; Avantek, Microdyne receivers.

News Services: CBS Newspath, NIWS.

Ownership: The Ackerley Group (Group Owner).

Began Operation: September 20, 1953. Sale to present owner by Fisher Brocating Inc. approved by FCC June 3, 2000 (*Television Digest*, Vol. 40:20). Sale to Fisher Broadcasting Inc. by Retlaw Enterprises Inc. approved by FCC April 16, 1999 (Vol. 38:47). Sale to Retlaw Enterprises Inc. by Shasta Telecasting Corp. (George C. Fleharty, Laurence W. Carr, Morris K. Cohen, Robert L. Hammett, Carl R. McConnell & Russell K. Olsen) approved by FCC April 17, 1968 (Vol. 8:17).

Represented (sales): Katz Continental Television; Canadian Communications Co.

Represented (legal): Shaw Pittman.

Represented (engineering): Hammett & Edison Inc.

Personnel:

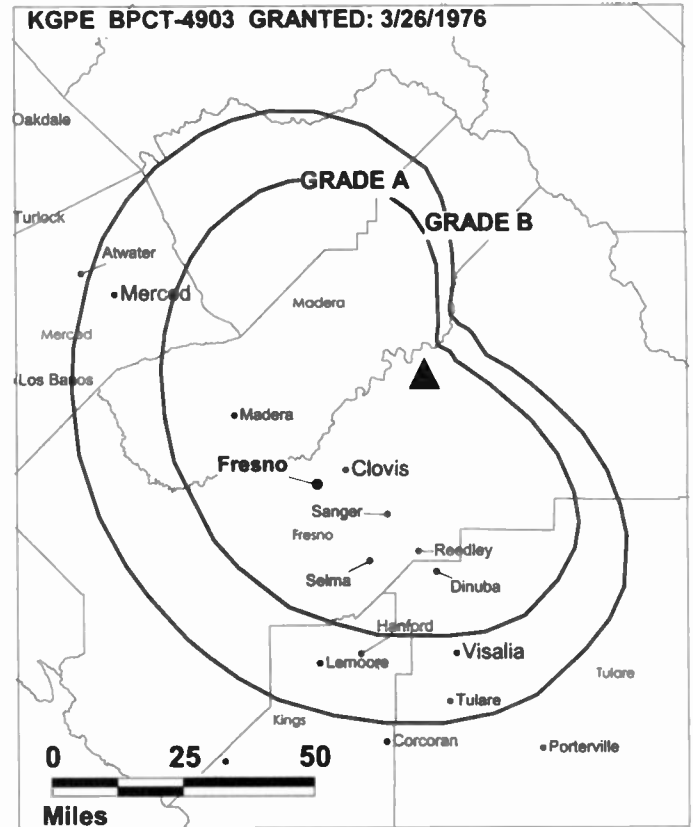
Donald Drilling, General Manager.

Andy Mastoras, Business Manager.

Jeralynn Stout, General Sales Manager.

David King, National Sales Manager.

Patti Houlihan, Program Director.



© 2001 Warren Communications News

Alex McGehee, News Director.

Gary Temple, Chief Engineer.

Lisa Peoples, Traffic Manager.

Jeff Aiello, Promotion Manager.

Lucy Ruiz, Public Affairs Director.

Rates: On request.

City of License: Fresno. **Station DMA:** Fresno-Visalia. **Rank:** 54.

Circulation © 2000 Nielsen. Coverage based on Nielsen study.

Grand Total	Cable TV Households	Non-cable TV Households	Total TV Households
Estimated Station Totals*	258,720	246,630	505,350
Average Weekly Circulation (2000)	178,401	133,371	311,772
Average Daily Circulation (2000)			146,644
Station DMA Total	Cable TV Households	Non-cable TV Households	Total TV Households
Estimated Station Totals*	258,720	246,630	505,350
Average Weekly Circulation (2000)	178,401	133,371	311,772
Average Daily Circulation (2000)			146,644

*Estimated station totals are sums of the Nielsen TV and Cable TV household estimates for each county in which the station registers viewing of more than 5% as per the Nielsen Survey Methods.

California—Visalia-Fresno

KMPH
Ch. 26

Network Service: FOX.

Licensee: Pappas Telecasting Inc., 500 S. Chinowth Rd., Visalia, CA 93277.

Studio: 5111 E. McKinley Ave., Fresno, CA 93277.

Mailing Address: 500 S. Chinowth Rd., Visalia, CA 93277.

Phones: 559-255-2600; 559-733-7800. **Fax:** 559-255-0275.

Technical Facilities: Channel No. 26 (542-548 MHz). Authorized power: 3240-kw max. visual. Antenna: 2599-ft. above av. terrain, 456-ft. above ground, 8364-ft. above sea level.

Latitude	36°	40'	02"
Longitude	118°	52'	42"

Transmitter: Big Baldy Ridge, Sequoia National Forest, Tulare County.

Digital Facilities: Channel No. 28 (554-560 MHz). Power: 219-kw max. visual. Antenna: 2503-ft. above av. terrain, 377-ft. above ground.

Latitude	36°	40'	02"
Longitude	118°	52'	42"

FCC Digital File Number: BPCDT-19991001AAM (pending).

Note: Latitude and longitude coordinates shown are based on the North American Datum of 1927 (NAD 27) as currently required by the Mass Media Bureau of the FCC.

Multichannel TV Sound: Stereo only.

Satellite Earth Stations: Agile Omni, 4.5-meter Ku & C-band; Chapparal, 3.7-meter Ku & C-band; Scientific-Atlanta, 7-meter C-band; Uniden, 3.7-meter Ku & C-band.

News Services: AP, CNN Newsource, Fox NewsEdge.

Ownership: Pappas Telecasting Companies (Group Owner).

Began Operation: October 11, 1971. Sale to present owner approved by FCC May 31, 1978.

Represented (sales): TeleRep Inc.

Represented (legal): Fletcher, Heald & Hildreth PLC.

Represented (engineering): Cecil Lynch; Smith & Fisher.

Personnel:

Harry J. Pappas, President & Chief Executive Officer.

Howard Shrier, Senior Executive Vice President & Chief Operating Officer.

LeBon G. Abercrombie, Senior Executive Vice President, Planning & Development.

Dennis J. Davis, Senior Executive Vice President & Chief Financial Officer.

Dale Kelly, Senior Vice President & Engineering Director.

Debbie Sweeney, Senior Vice President & Programming Director.

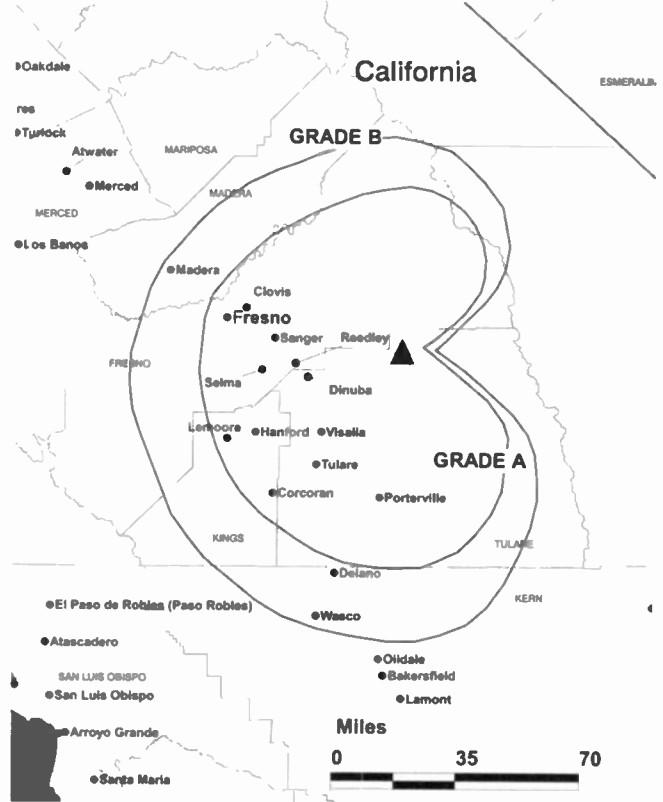
Charles W. Pfaff, Vice President & General Manager

Chase Ballou, National Marketing Manager.

Ken Felder, Local Marketing Manager.

Roger Gadley, News Director.

KMPH BMPCT-941003KF GRANTED: 12/9/94



© 2001 Warren Communications News

Pat Spruitenburg, Office Manager.

Steve Dresser, Chief Engineer.

Janet Williams, Traffic Manager.

Valerie Kelsey, Credit Manager.

Matt Hunter, Creative Services Director.

Rates: On request.

City of License: Visalia. **Station DMA:** Fresno-Visalia. **Rank:** 54.

Circulation © 2000 Nielsen. Coverage based on Nielsen study.

Grand Total	Cable TV Households	Non-cable TV Households	Total TV Households
Estimated Station Totals*	258,720	297,680	556,400
Average Weekly Circulation (2000)	189,216	178,780	367,996
Average Daily Circulation (2000)			188,011
Station DMA Total	Cable TV Households	Non-cable TV Households	Total TV Households
Estimated Station Totals*	258,720	246,630	505,350
Average Weekly Circulation (2000)	189,216	168,825	358,041
Average Daily Circulation (2000)			186,530
Other DMA Total	Cable TV Households	Non-cable TV Households	Total TV Households
Estimated Station Totals*	0	51,050	51,050
Average Weekly Circulation (2000)	0	9,955	9,955
Average Daily Circulation (2000)			1,480

*Estimated station totals are sums of the Nielsen TV and Cable TV household estimates for each county in which the station registers viewing of more than 5% as per the Nielsen Survey Methods.

California—Sanger-Fresno

KMSG-TV Ch. 59

Network Service: Telemundo.

Licensee: Sanger Telecasters Inc., Box 3790, Pinedale, CA 93650.

Studio: 706 W. Hemdon Ave., Fresno, CA 93650-5957.

Phone: 209-435-5900. **Fax:** 209-435-1448.

E-mail: T59@spynet.com

Technical Facilities: Channel No. 59 (740-746 MHz). Authorized power: 1350-kw max. visual, 135-kw max. aural. Antenna: 1940-ft. above av. terrain, 135-ft. above ground, 4655-ft. above sea level.

Latitude 37° 04' 26"
Longitude 119° 25' 52"

Holds CP for change to 5000-kw max. visual, 1939-ft. above av. terrain, 118-ft. above ground, 4639-ft. above sea level. BPCT-960724KE.

Transmitter: 41990 Radio Lane, Auberry-Meadow Lakes.

Digital Facilities: Channel No. 36 (608-608 MHz). Power: 50-kw max. visual. Antenna: 1868-ft. above av. terrain, 13-ft. above ground.

Latitude 37° 04' 18.20"
Longitude 119° 25' 46.50"

FCC Digital File Number: BPCDT-19991029ADA (pending).

Note: Latitude and longitude coordinates shown are based on the North American Datum of 1927 (NAD 27) as currently required by the Mass Media Bureau of the FCC.

Multichannel TV Sound: Stereo only.

Satellite Earth Stations: Harris, 3.2-meter; RCA, 4.6-meter Ku-band; Scientific-Atlanta, 4.6-meter.

Ownership: Sanger Telecasters Inc.

Began Operation: July 17, 1985.

Represented (sales): Telemundo Network Sales.

Represented (legal): Cohn & Marks.

Represented (engineering): du Treil, Lundin & Rackley Inc.

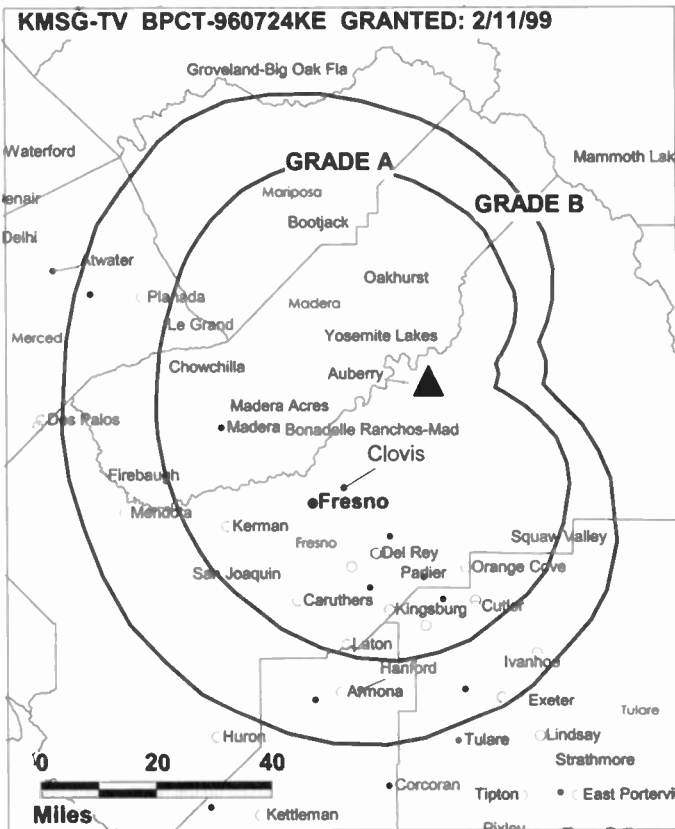
Personnel:

Diane D. Dostlnich, President & Chief Executive Officer.

Lisa Nilmeier, Vice President & General Manager.

Al Kinney, Chief Engineer.

Federico Galindo, Business Manager.



© 2001 Warren Communications News

Gilbert Mosqueda, Program Director & Production Manager.

Alba Juvet, Traffic Manager.

Rates: On request.

City of License: Sanger. **Station DMA:** Fresno-Visalia. **Rank:** 54.

Circulation © 2000 Nielsen. Coverage based on Nielsen study.

Grand Total	Cable TV Households	Non-cable TV Households	Total TV Households
Estimated Station Totals*	40,980	246,630	287,610
Average Weekly Circulation (2000)	3,196	33,964	37,160
Average Daily Circulation (2000)			10,934
Station DMA Total	Cable TV Households	Non-cable TV Households	Total TV Households
Estimated Station Totals*	40,980	246,630	287,610
Average Weekly Circulation (2000)	3,196	33,964	37,160
Average Daily Circulation (2000)			10,934

* Estimated station totals are sums of the Nielsen TV and Cable TV household estimates for each county in which the station registers viewing of more than 5% as per the Nielsen Survey Methods.

California—Merced-Fresno

KNSO
Ch. 51

Network Service: WBN.

Licensee: Sainte 51 LP, Box 4159, Modesto, CA 95352-4159.

Studio: 142 N. 9th St., Suite 8, Modesto, CA 95350.

Phone: 209-529-5100. **Fax:** 209-575-4547.

Technical Facilities: Channel No. 51 (692-698 MHz). Authorized power: 4160-kw max. visual. Antenna: 2230-ft. above av. terrain, 259-ft. above ground, 4380-ft. above sea level.

Latitude 37° 31' 59"
Longitude 120° 01' 36"

Transmitter: Approx. 2-mi. NE of Mount Bullion.

Digital Facilities: Channel No. 38 (614-620 MHz). Power: 280-kw max. visual. Antenna: 2139-ft. above av. terrain, 299-ft. above ground.

Latitude 37° 31' 59"
Longitude 120° 01' 36"

FCC Digital File Number: BPCDT-20000501ABN (pending).

Note: Latitude and longitude coordinates shown are based on the North American Datum of 1927 (NAD 27) as currently required by the Mass Media Bureau of the FCC.

Ownership: Sainte Partners II LP (Group Owner).

Began Operation: March 22, 1996.

Personnel:

Robert Castro, General Manager.

Paul Johnson, Chief Engineer.

Deena Fernandez, Traffic Manager.

Rates: On request.

City of License: Merced. **Station DMA:** Fresno-Visalia. Rank: 54.

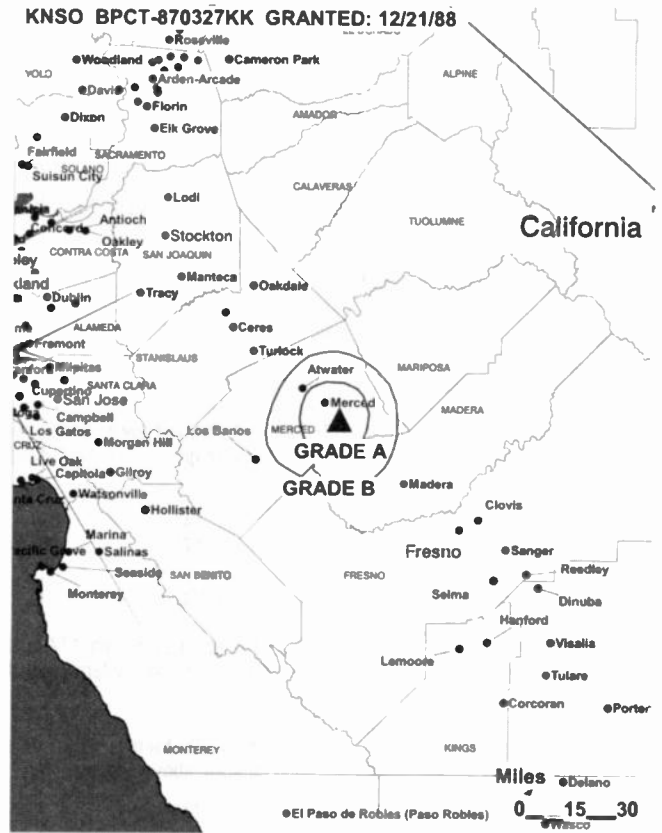
Data by Design

This data is available in comma-delimited format for use in your own database or spreadsheet software!

Call Lynn Levine at 800.771.9202



KNSO BPCT-870327KK GRANTED: 12/21/88



© 2001 Warren Communications News

Circulation © 2000 Nielsen. Coverage based on Nielsen study.

Grand Total	Cable TV Households	Non-cable TV Households	Total TV Households
Estimated Station Totals*	258,720	201,470	460,190
Average Weekly Circulation (2000)	37,656	27,171	64,827
Average Daily Circulation (2000)			16,149
Station DMA Total	Cable TV Households	Non-cable TV Households	Total TV Households
Estimated Station Totals*	258,720	164,640	423,360
Average Weekly Circulation (2000)	37,656	22,899	60,554
Average Daily Circulation (2000)			15,817
Other DMA Total	Cable TV Households	Non-cable TV Households	Total TV Households
Estimated Station Totals*	0	36,830	36,830
Average Weekly Circulation (2000)	0	4,272	4,272
Average Daily Circulation (2000)			331

*Estimated station totals are sums of the Nielsen TV and Cable TV household estimates for each county in which the station registers viewing of more than 5% as per the Nielsen Survey Methods.

California—Porterville-Fresno

KPXF
Ch. 61

Network Service: PAX.

Licensee: Paxson Communications License Co. LLC, 601 Clearwater Park Rd., West Palm Beach, FL 33401.

Studio: 1077 W. Morton Ave., Porterville, CA 93257.

Phones: 209-781-6100; 209-782-1552. **Fax:** 209-782-0364.

Web Site: <http://www.paxtv.com>

Technical Facilities: Channel No. 61 (752-758 MHz). Authorized power: 2500-kw max. visual. Antenna: 2660-ft. above av. terrain, 89-ft. above ground, 5804-ft. above sea level.

Latitude 36° 17' 14"
Longitude 118° 50' 17"

Transmitter: Blue Ridge Peak, Section 9, R 28E T185, Visalia.

Holds CP for change to 2380-kw max. visual, 2743-ft. above av. terrain, 177-ft. above ground, 5892-ft. above sea level, transmitter to approx. 1.3-mi. W of intersection of Rte. 276 & Forest Rte. 19536, near Milo. BPCCT-980626KF.

Digital Facilities: Channel No. 48 (518-524 MHz). Power: 190-kw max. visual. Antenna: 2697-ft. above av. terrain, 131-ft. above ground, 5846-ft. above sea level.

Latitude 36° 17' 14"
Longitude 118° 50' 17"

Transmitter: Approx. 1.3-mi. W of inter. County Rte. 276 & Forest 19536, near Milo.

FCC Digital File Number: BPCDT-990407KG (pending).

Note: Latitude and longitude coordinates shown are based on the North American Datum of 1927 (NAD 27) as currently required by the Mass Media Bureau of the FCC.

Ownership: Paxson Communications Corp. (Group Owner).

Began Operation: May 6, 1992. Sale to present owner from Kralowec Children's Family Trust approved by FCC November 25, 1997.

Represented (sales): Roslin TV Sales.

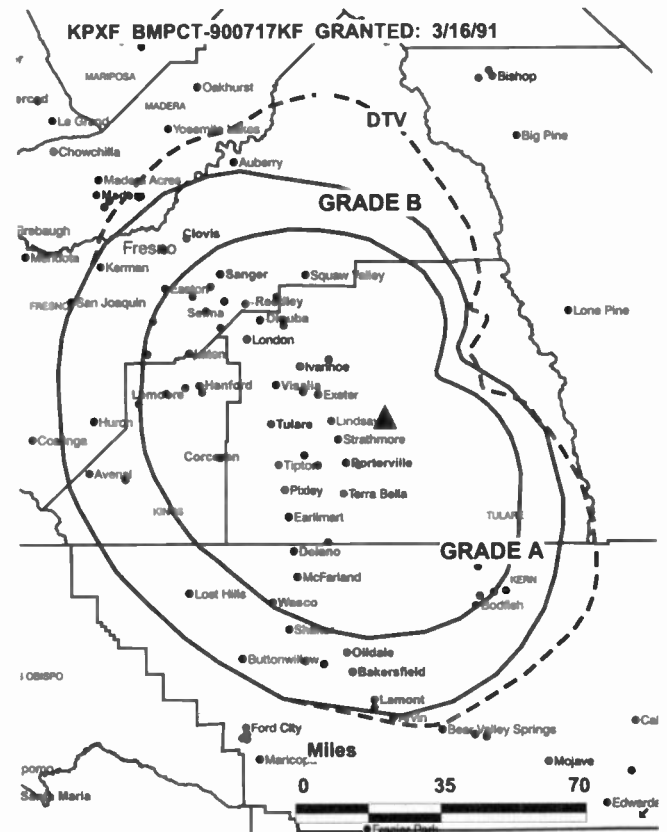
Represented (engineering): Cavell, Mertz & Davis Inc.

Personnel:

Carol Denham, General Manager.

Roger Mills, Chief Engineer.

Hans J. Hansen, Promotion Director.



© 2001 Warren Communications News

Dawn Earle, Program Director.

Rates: On request.

City of License: Porterville. **Station DMA:** Fresno-Visalia. **Rank:** 54.

Circulation © 2000 Nielsen. Coverage based on Nielsen study.

Grand Total	Cable	Non-cable	Total
	TV Households	TV Households	TV Households
Estimated Station Totals*	217,740	204,730	422,470
Average Weekly Circulation (2000)	29,460	19,128	48,588
Average Daily Circulation (2000)			15,517
Station OMA Total	Cable	Non-cable	Total
	TV Households	TV Households	TV Households
Estimated Station Totals*	217,740	204,730	422,470
Average Weekly Circulation (2000)	29,460	19,128	48,588
Average Daily Circulation (2000)			15,517

*Estimated station totals are sums of the Nielsen TV and Cable TV household estimates for each county in which the station registers viewing of more than 5% as per the Nielsen Survey Methods.

California—Fresno

KSEE
Ch. 24

Network Service: NBC.

Licensee: KSEE License Inc., 767 3rd Ave., 28th Floor, New York, NY 10017.

Studio: 5035 E. McKinley Ave., Fresno, CA 93727.

Mailing Address: Box 24000, Fresno, CA 93779.

Phone: 209-454-2424. **Fax:** 209-454-2485.

E-mail: news@ksee24.com

Web Site: http://www.ksee24.com

Technical Facilities: Channel No. 24 (530-536 MHz). Authorized power: 1600-kw max. & 191-kw horizontal visual, 153-kw max. & 38-kw horizontal aural. Antenna: Directional, 2350-ft. above av. terrain, 321-ft. above ground, 3713-ft. above sea level.

Latitude 36° 44' 45"
Longitude 119° 16' 53"

Transmitter: Bear Mountain.

FCC Proposed Digital Channel Number: Ch. 16.

Note: Latitude and longitude coordinates shown are based on the North American Datum of 1927 (NAD 27) as currently required by the Mass Media Bureau of the FCC.

Multichannel TV Sound: Stereo only.

Satellite Earth Stations: AFC, 3.5-meter Ku-band; Harris, 6-meter C-band; Harris, M/A-Com receivers.

News Service: AP.

Ownership: Granite Broadcasting Corp. (Group Owner).

Began Operation: June 1, 1953. Sale to present owner by Meredith Corp. approved by FCC August 9, 1993 (*Television Digest*, Vol. 33:26). Sale to Meredith Corp. by San Joaquin Communications Corp. approved by FCC March 31, 1983 (Vol. 22:22, 45). Sale to San Joaquin by McClatchy Newspapers approved by FCC November 18, 1980 (Vol. 19:19).

Represented (sales): Petry Television Inc.

Represented (legal): Akin, Gump, Strauss, Hauer & Feld LLP.

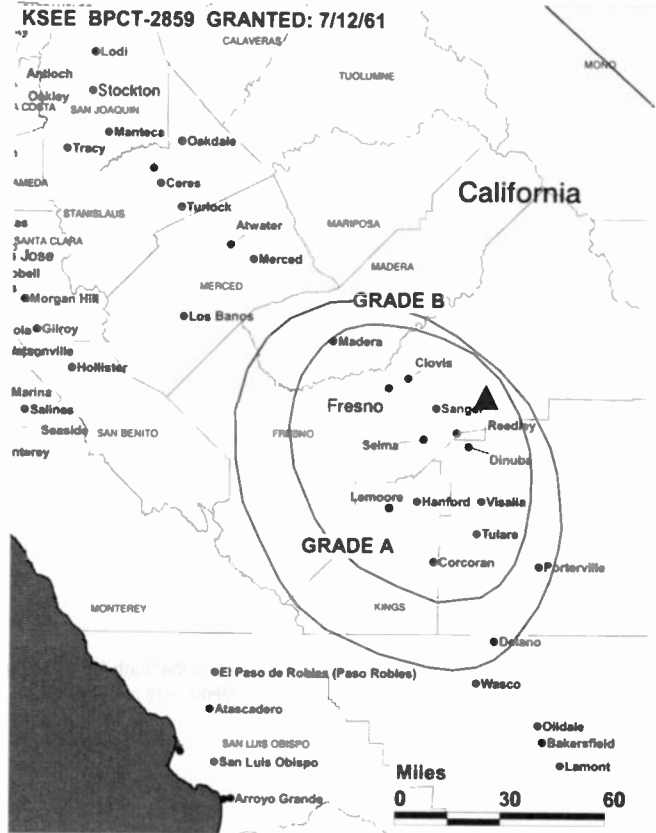
Personnel:

Mark Benschmidt, President & General Manager.

Tom Long, General Sales Manager.

Shirley Neukom, National Sales Manager.

George Hillis, Program Operations Manager.



© 2001 Warren Communications News

John Lockhart, Chief Engineer.

Karen Thompson, Traffic Manager.

Kurt Karlsson, Business Manager.

Highest 30 Sec. Rate: \$2000.

City of License: Fresno. **Station DMA:** Fresno-Visalia. **Rank:** 54.

Circulation © 2000 Nielsen. Coverage based on Nielsen study.

Grand Total	Cable TV Households	Non-cable TV Households	Total TV Households
Estimated Station Totals*	258,720	246,630	505,350
Average Weekly Circulation (2000)	190,386	148,290	338,675
Average Daily Circulation (2000)			172,934
Station DMA Total	Cable TV Households	Non-cable TV Households	Total TV Households
Estimated Station Totals*	258,720	246,630	505,350
Average Weekly Circulation (2000)	190,386	148,290	338,675
Average Daily Circulation (2000)			172,934

*Estimated station totals are sums of the Nielsen TV and Cable TV household estimates for each county in which the station registers viewing of more than 5% as per the Nielsen Survey Methods.

California—Los Angeles

KABC-DT Ch. 53

Network Service: ABC.

Grantee: ABC Holding Co. Inc., 4151 Prospect Ave., Los Angeles, CA 90027.

Studio: 4151 Prospect Ave., Los Angeles, CA 90027.

Phone: 323-644-7777. **Fax:** 310-557-5839.

E-mail: abc7@abc7.com

Web Site: <http://www.abc.7.com>

Digital Facilities: Channel No. 53 (704-710 MHz). Power: 182.5-kw max. visual. Antenna: 3031-ft. above av. terrain, 267-ft. above ground, 5974-ft. above sea level.

Latitude	34°	13'	37"
Longitude	118°	03'	58"

Transmitter: Bldg. 15, Video Rd., Mount Wilson.

Definition: Standard.

Note: Latitude and longitude coordinates shown are based on the North American Datum of 1927 (NAD 27) as currently required by the Mass Media Bureau of the FCC.

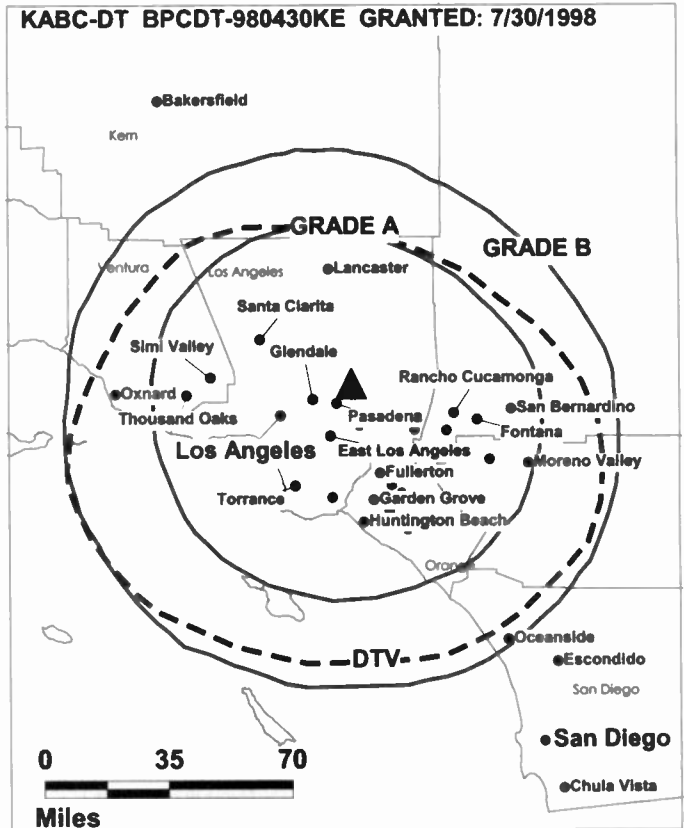
Ownership: Disney Enterprises Inc. (Group Owner).

Began Digital Operation: November 1, 1998.

Personnel:

Arnold J. Kleiner, General Manager.

Rates: On request.



City of License: Los Angeles. **Station DMA:** Los Angeles. **Rank:** 2.

California—Los Angeles

KABC-TV Ch. 7

Network Service: ABC.

Licensee: ABC Holding Co. Inc.

Studio: 4151 Prospect Ave., Los Angeles, CA 90027.

Phone: 323-644-7777. **Fax:** 323-662-2690.

Technical Facilities: Channel No. 7 (174-180 MHz). Authorized power: 141.25-kw visual, 28.9-kw aural. Antenna: 3210-ft. above av. terrain, 470-ft. above ground, 6176-ft. above sea level.

Latitude 34° 13' 37"
Longitude 118° 03' 58"

Transmitter: Mount Wilson.

Transmitter: Bldg. 15, Video Rd., Mount Wilson.

Began Digital Operation: November 1, 1998.

Note: Latitude and longitude coordinates shown are based on the North American Datum of 1927 (NAD 27) as currently required by the Mass Media Bureau of the FCC.

Multichannel TV Sound: Stereo only.

Satellite Earth Stations: Transmit/receive Andrew, 9.3-meter C-band; Andrew, 5.6-meter Ku-band.

SNG Mobile Dish: Dalsat, 3.7-meter Ku-band.

AM Affiliate: KABC, 5-kw, 790 kHz.

FM Affiliate: KLOS, 20-kw, 95.5 MHz (No. 238), 196-ft.

News Services: AP, CNS.

Ownership: Disney Enterprises Inc. (Group Owner).

Began Operation: September 16, 1949. Originally broadcast as KECA-TV. Sale to present owner by Capital Cities/ABC approved by FCC February 8, 1996.

Represented (sales): ABC National Television Sales.

Personnel:

Arnold J. Kleiner, President & General Manager.

Michael Englehaupt, Engineering Director.

Michael Collieran, General Sales Manager.

Melissa Dlin, Sales Manager.

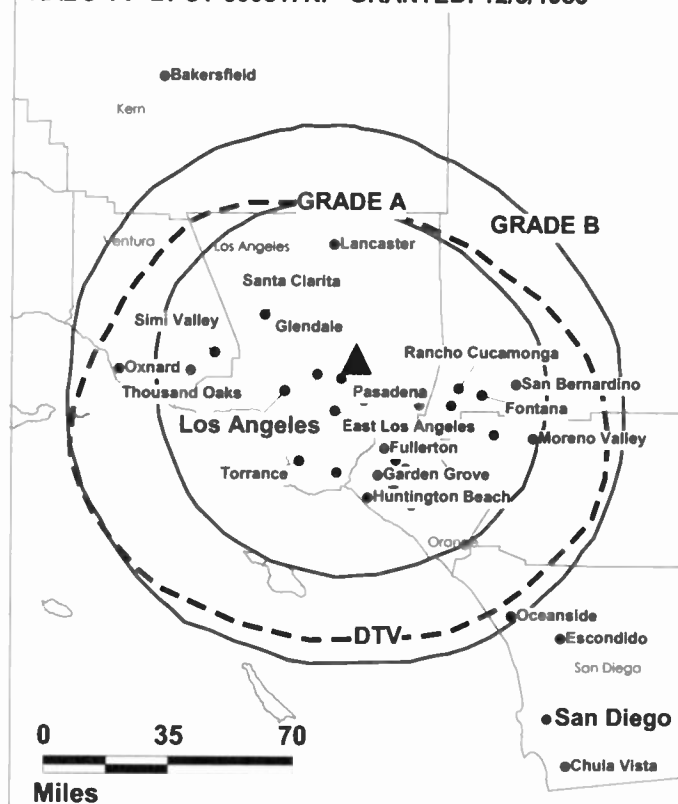
Spencer McCoy, Sales Manager.

Bill McGuire, Sales Manager.

Sandy Hardy, Sales Service Manager.

Cheryl Fair, News Director.

KABC-TV BPCT-830817KF GRANTED: 12/5/1983



© 2001 Warren Communications News

Bill Johnson, Research Director.

Bill Burton, Promotion & Advertising Director.

Rates: On request.

City of License: Los Angeles. **Station DMA:** Los Angeles. **Rank:** 2.

Circulation © 2000 Nielsen. Coverage based on Nielsen study.

Grand Total	Cable TV Households	Non-cable TV Households	Total TV Households
Estimated Station Totals*	3,772,520	4,697,120	8,469,640
Average Weekly Circulation (2000)	2,599,010	1,559,376	4,158,385
Average Daily Circulation (2000)			2,050,485
Station DMA Total	Cable TV Households	Non-cable TV Households	Total TV Households
Estimated Station Totals*	3,401,780	1,825,420	5,227,200
Average Weekly Circulation (2000)	2,536,709	1,266,235	3,802,944
Average Daily Circulation (2000)			1,991,698
Other DMA Total	Cable TV Households	Non-cable TV Households	Total TV Households
Estimated Station Totals*	370,740	2,871,700	3,242,440
Average Weekly Circulation (2000)	62,301	293,141	355,442
Average Daily Circulation (2000)			58,786

*Estimated station totals are sums of the Nielsen TV and Cable TV household estimates for each county in which the station registers viewing of more than 5% as per the Nielsen Survey Methods.

California—Los Angeles

KCAL-TV Ch. 9

Network Service: Independent.

Licensee: Young Broadcasting of Los Angeles Inc., 599 Lexington Ave., 47th Floor, New York, NY 10022.

Studio: 5515 Melrose Ave., Hollywood, CA 90038.

Phone: 323-467-9999. **Fax:** 323-460-5019.

Web Site: <http://www.kcal.com>

Technical Facilities: Channel No. 9 (186-192 MHz). Authorized power: 141-kw visual, 28.2-kw aural. Antenna: Circularly polarized, 3182-ft. above av. terrain, 395-ft. above ground, 6135-ft. above sea level.

Latitude 34° 13' 38"
Longitude 118° 04' 00"

Transmitter: Mount Wilson, near Altadena.

Digital Facilities: Channel No. 43 (644-650 MHz). Power: 300-kw max. visual. Antenna: 3107-ft. above av. terrain, 338-ft. above ground, 6050-ft. above sea level.

Latitude 34° 13' 38"
Longitude 118° 04' 00"

Transmitter: 1600 Weathervane Dr., Mount Wilson.

FCC Digital File Number: BPCDT-981201KE. Granted: January 22, 1999.

Note: Latitude and longitude coordinates shown are based on the North American Datum of 1927 (NAD 27) as currently required by the Mass Media Bureau of the FCC.

Multichannel TV Sound: Stereo and separate audio program.

Satellite Earth Stations: Transmit/receive Harris, 6.1-meter C-band; Harris, 6.1-meter Ku-band; Microwave General, 6.1-meter C-band; Vertex, 4.5-meter Ku-band; DX Antenna receivers.

SNG Mobile Dish: Andrew, 2.6-meter Ku-band.

News Services: AP, CNS.

Ownership: Young Broadcasting Inc. (Group Owner).

Began Operation: August 25, 1948. Originally operated as KFI-TV. Sold to RKO General by Earl C. Athony (*Television Digest*, Vol. 7:23, 32, 36). On July 20, 1988 FCC approved dismissal of RKO application for license renewal, grant of Fidelity Television Inc.'s application & subsequent transfer of station to The Walt Disney Co. (Vol. 25:45; 26:48; 27:5, 11, 36; 28:30). Sale to present owner by the Walt Disney Co. approved by FCC September 20, 1996 (Vol. 36:4, 21, 33, 38, 40).

Represented (sales): Adam Young Inc.

Represented (legal): Wiley, Rein & Fielding.

Personnel:

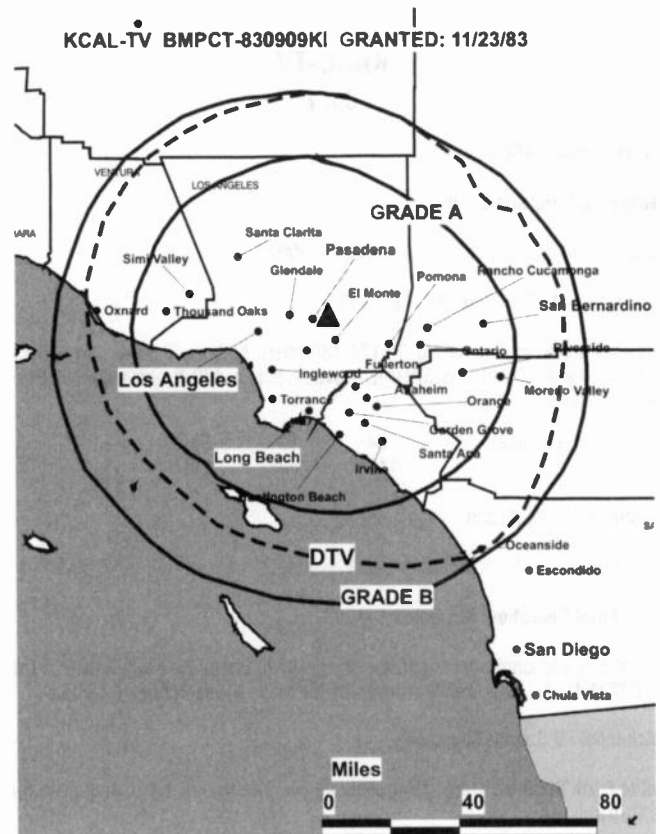
Don Corsini, Senior Vice President & General Manager.

Michael Kincaid, Vice President & General Sales Manager.

Tim McGowan, Vice President, Sales, Marketing & Research.

Marilyn Rangel, Local Sales Manager.

Richard B. Walfisz, National Sales Manager.



© 2001 Warren Communications News

Dennis Herzig, News Director.

Virginia Hunt, Program Director.

Melanie Steensland, Production Manager.

Neil Mazur, Engineering Director.

Rates: On request.

City of License: Los Angeles. **Station DMA:** Los Angeles. **Rank:** 2.

Circulation © 2000 Nielsen. Coverage based on Nielsen study.

Grand Total	Cable TV Households	Non-cable TV Households	Total TV Households
Estimated Station Totals*	3,905,030	1,830,210	5,735,240
Average Weekly Circulation (2000)	1,568,033	842,691	2,410,724
Average Daily Circulation (2000)			895,452
Station DMA Total	Cable TV Households	Non-cable TV Households	Total TV Households
Estimated Station Totals*	3,401,780	1,825,420	5,227,200
Average Weekly Circulation (2000)	1,421,171	842,361	2,263,532
Average Daily Circulation (2000)			857,859
Other DMA Total	Cable TV Households	Non-cable TV Households	Total TV Households
Estimated Station Totals*	503,250	4,790	508,040
Average Weekly Circulation (2000)	146,861	331	147,192
Average Daily Circulation (2000)			37,593

* Estimated station totals are sums of the Nielsen TV and Cable TV household estimates for each county in which the station registers viewing of more than 5% as per the Nielsen Survey Methods.

California—Los Angeles

KCBS-DT Ch. 60

Network Service: CBS.

Grantee: CBS Broadcasting, 600 New Hampshire Ave. NW, Suite 1200, Washington, DC 20037.

Phone: 323-460-3000. **Fax:** 323-460-3733.

Digital Facilities: Channel No. 60 (746-752 MHz). Power: 469-kw max. visual. Antenna: 3566-ft. above av. terrain, 902-ft. above ground, 6558-ft. above sea level.

Latitude	34°	13'	55"
Longitude	118°	04'	18"

Transmitter: 123 CBS Lane, Mount Wilson.

Note: Latitude and longitude coordinates shown are based on the North American Datum of 1927 (NAD 27) as currently required by the Mass Media Bureau of the FCC.

Ownership: Viacom International Inc. (Group Owner).

Began Digital Operation: November 1, 1998. Sale to present owner by CBS Inc. approved by FCC May 3, 2000.

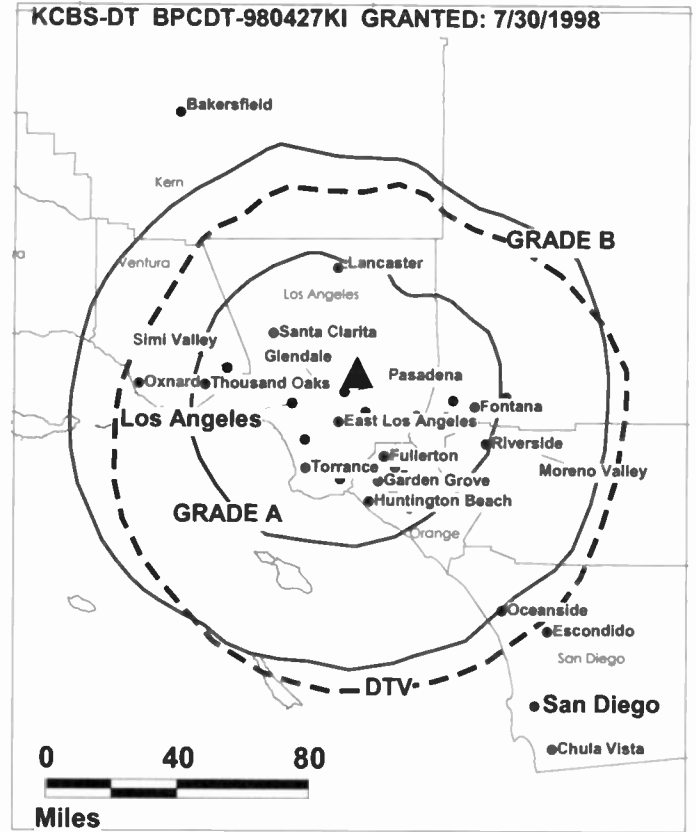
Personnel:

John Severino, General Manager.

Marcia Carter Darden, Controller.

Rates: Dn request.

City of License: Los Angeles. **Station DMA:** Los Angeles. **Rank:** 2.



© 2001 Warren Communications News

California—Los Angeles

KCBS-TV Ch. 2

Network Service: CBS.

Licensee: CBS Broadcasting Inc., 600 New Hampshire Ave. NW, Suite 1200, Washington, DC 20037.

Studio: 6121 Sunset Blvd., Los Angeles, CA 90028.

Phone: 323-460-3000. **Fax:** 323-460-3733.

Web Site: <http://www.channel2000.com>

Technical Facilities: Channel No. 2 (54-60 MHz). Authorized power: 36.3-kw visual, 7.24-kw aural. Antenna: 3599-ft. above av. terrain, 935-ft. above ground, 6595-ft. above sea level.

Latitude 34° 13' 55"
Longitude 118° 04' 18"

Transmitter: 123 CBS Lane, Mount Wilson.

Began Digital Operation: November 1, 1998.

Note: Latitude and longitude coordinates shown are based on the North American Datum of 1927 (NAD 27) as currently required by the Mass Media Bureau of the FCC.

Multichannel TV Sound: Stereo and separate audio program.

AM Affiliate: KNX, 50-kw, 1070 kHz.

FM Affiliate: KCBS-FM, 54-kw, 93.1 MHz (No. 226), 3036-ft.

News Services: AP, CNS.

Ownership: Viacom International Inc. (Group Owner).

Began Operation: May 6, 1948. Originally operated as KTSL. Sold to CBS Inc. December 1950 (Television Digest, Vol. 6:46, 52). Sale to present owner from CBS Inc. approved by FCC May 3, 2000.

Represented (sales): CBS Television Stations National Sales.

Personnel:

John Severino, General Manager.

Kim Philo, General Sales Manager.

Mary Coghlan, Local Sales Manager.

Terry Dunning, Sales Director.

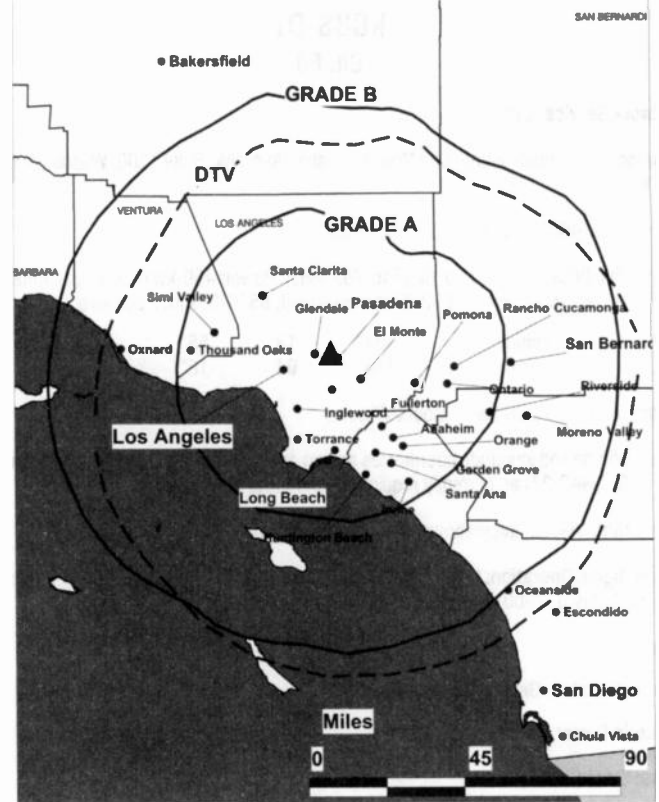
Roger Bell, News Director.

Marcia Carter Darden, Controller.

Steve Blue, Broadcast Operations & Engineering Director.

Rozanne Englehart, Program & Research Director.

KCBS-TV BPCT-850919KW GRANTED: 2/27/86



© 2001 Warren Communications News

Yvette Perez, Creative Services & Community Affairs Director.

Rates: On request.

City of License: Los Angeles. **Station DMA:** Los Angeles. **Rank:** 2.

Circulation © 2000 Nielsen. Coverage based on Nielsen study.

Grand Total	Cable TV Households	Non-cable TV Households	Total TV Households
Estimated Station Totals*	3,600,470	3,562,930	7,163,400
Average Weekly Circulation (2000)	2,325,073	1,148,803	3,473,876
Average Daily Circulation (2000)			1,484,573
Station DMA Total	Cable TV Households	Non-cable TV Households	Total TV Households
Estimated Station Totals*	3,401,780	1,825,420	5,227,200
Average Weekly Circulation (2000)	2,253,554	981,433	3,234,987
Average Daily Circulation (2000)			1,432,093
Other DMA Total	Cable TV Households	Non-cable TV Households	Total TV Households
Estimated Station Totals*	198,690	1,737,510	1,936,200
Average Weekly Circulation (2000)	71,519	167,370	238,889
Average Daily Circulation (2000)			52,480

*Estimated station totals are sums of the Nielsen TV and Cable TV household estimates for each county in which the station registers viewing of more than 5% as per the Nielsen Survey Methods.

California—Los Angeles

KCOP Ch. 13

Network Service: UPN.

Licensee: KCOP Television Inc., 915 N. La Brea Ave., Hollywood, CA 90038.

Studio: 915 N. La Brea Ave., Hollywood, CA 90038.

Phone: 323-851-1000. **Fax:** 323-851-4187.

Web Site: <http://www.upn13.com>

Technical Facilities: Channel No. 13 (210-216 MHz). Authorized power: 162-kw visual, 32.4-kw aural. Antenna: 2953-ft. above av. terrain, 240-ft. above ground, 5920-ft. above sea level.

Latitude 34° 13' 42"
Longitude 118° 04' 02"

Transmitter: Mount Wilson.

Note: Latitude and longitude coordinates shown are based on the North American Datum of 1927 (NAD 27) as currently required by the Mass Media Bureau of the FCC.

Satellite Earth Stations: Miralite, 3.7-meter C-band; RF Systems, 5.5-meter C-band; Scientific-Atlanta, 10-meter C-band; Vertex, 4.7-meter Ku-band; Scientific-Atlanta, Standard Communications receivers.

SNG Mobile Dish: RF Systems, 2.4-meter Ku-band.

News Services: AP, CNN Newsource, UPI.

Ownership: Chris-Craft Industries Inc. (Group Owner).

Began Operation: September 17, 1948. Sale pends to News Corp. (*Television Digest*, Vol. 40:34). Sale to Chris-Craft (formerly NAFI Corp.) by Bing Crosby, Kenyon Brown, George L. Coleman & Joseph A. Thomas approved by FCC January 27, 1960 (Vol. 15:33, 36, 43; 16:5). Sale to Crosby, et al., by Copley Press approved by FCC December 11, 1957 (Vol. 13:16, 22, 34, 50). Copley acquired station, operating as KLAC-TV, from Mrs. Dorothy Scriff Sonneborn, December 23, 1953 (Vol. 9:49, 32).

Represented (sales): United Television Sales.

Represented (legal): O'Melveny & Myers LLP.

Personnel:

David Woodcock, President & General Manager.

Bob McCauley, General Sales Manager.

Toni Harrison, National Sales Manager.

Rick Oster, Local Sales Manager.

Jack Lynch, Local Sales Manager.

Larry Perret, News Director.

Adam Bradshaw, News Manager.

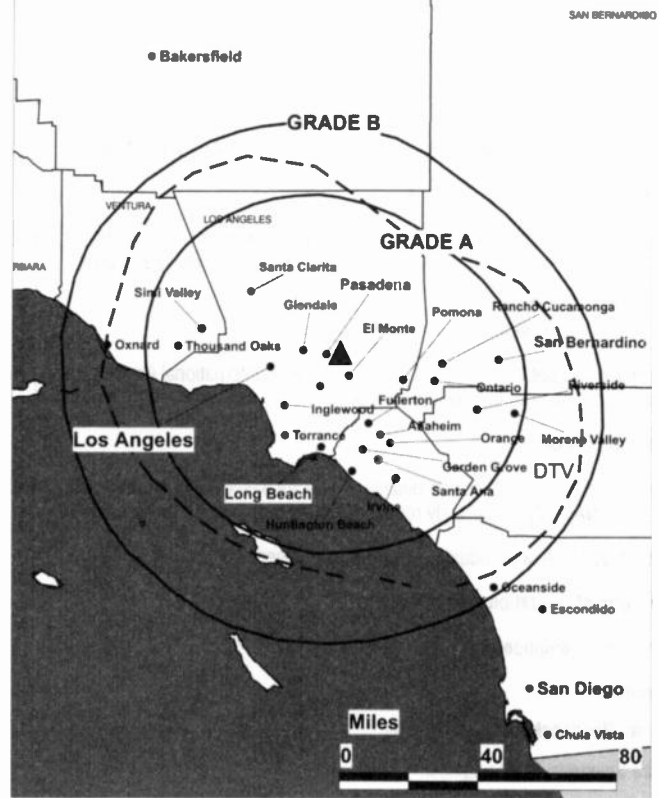
Michael Zuckers, Marketing Director.

Joyce Inouye, Research Director.

John Seymour, Engineering Director.

Jane Clark, Business Manager.

KCOP BPCT-790806KE GRANTED: 10/15/79



© 2001 Warren Communications News

Peter Schlesinger, Program Operations Manager.

Carol Myers Martz, Program Manager.

Michael Zucker, Creative Services Director.

Jennifer Yarbrough, Community Relations Administrator.

Highest 30 Sec. Rate: \$18,000.

City of License: Los Angeles. **Station DMA:** Los Angeles. **Rank:** 2.

Circulation © 2000 Nielsen. Coverage based on Nielsen study.

Grand Total	Cable	Non-cable	Total
	TV Households	TV Households	TV Households
Estimated Station Totals*	4,685,480	1,830,210	6,515,690
Average Weekly Circulation (2000)	1,391,044	727,933	2,118,977
Average Daily Circulation (2000)			697,120
Station DMA Total	Cable	Non-cable	Total
	TV Households	TV Households	TV Households
Estimated Station Totals*	3,401,780	1,825,420	5,227,200
Average Weekly Circulation (2000)	1,194,147	727,588	1,921,735
Average Daily Circulation (2000)			654,454
Other DMA Total	Cable	Non-cable	Total
	TV Households	TV Households	TV Households
Estimated Station Totals*	1,283,700	4,790	1,288,490
Average Weekly Circulation (2000)	196,897	345	197,242
Average Daily Circulation (2000)			42,666

* Estimated station totals are sums of the Nielsen TV and Cable TV household estimates for each county in which the station registers viewing of more than 5% as per the Nielsen Survey Methods.

California—Los Angeles

KCOP-DT Ch. 66

Network Service: UPN.

Grantee: KCOP Television Inc., 915 N. La Brea Ave., Los Angeles, CA 90038.

Phone: 323-850-2251.

Digital Facilities: Channel No. 66 (782-788 MHz). Power: 371-kw max. visual. Antenna: 2913-ft. above av. terrain, 180-ft. above ground, 5860-ft. above sea level.

Latitude	34°	13'	42"
Longitude	118°	04'	01"

Transmitter: Mount Wilson; 27-mi. from Los Angeles International Airport on a bearing of 225° to Los Angeles International Airport.

Definition: Standard.

Note: Latitude and longitude coordinates shown are based on the North American Datum of 1927 (NAD 27) as currently required by the Mass Media Bureau of the FCC.

Ownership: Chris-Craft Industries Inc. (Group Owner).

Began Digital Operation: January 4, 1999.

Represented (engineering): Cohen, Dippell & Everist PC.

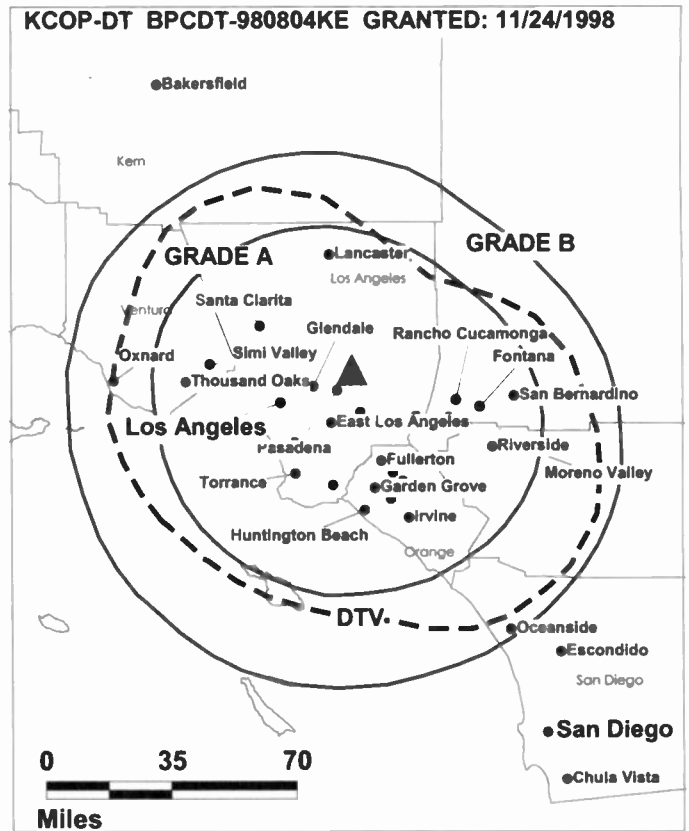
Personnel:

David Woodcock, General Manager.

John Seymour, Chief Engineer.

Rates: On request.

City of License: Los Angeles. **Station DMA:** Los Angeles. **Rank:** 2.



© 2001 Warren Communications News

California—Ontario-Los Angeles

KHSC-TV Ch. 46

Network Service: HSN.

Grantee: USA Broadcasting, 152 W. 57th St., 42nd Floor, New York, NY 10019.

Studio: 3833 Ebony St., Ontario, CA 91761-1500.

Phone: 909-605-6000. **Fax:** 909-605-7301.

Technical Facilities: Channel No. 46 (662-668 MHz). Authorized power: 2450-kw max. visual. Antenna: Circularly polarized, 3044-ft. above av. terrain, 323-ft. above ground, 5995-ft. above sea level.

Latitude	34°	13'	37"
Longitude	118°	03'	58"

Transmitter: Bldg. 14, Weathervane Rd., Mount Wilson.

Digital Facilities: Channel No. 47 (668-674 MHz). Power: 24-kw max. visual. Antenna: 3016-ft. above av. terrain, 267-ft. above ground.

Latitude	34°	13'	37"
Longitude	118°	03'	57"

FCC Digital File Number: BPCDT-991029AFX. **Granted:** March 30, 2000.

Note: Latitude and longitude coordinates shown are based on the North American Datum of 1927 (NAD 27) as currently required by the Mass Media Bureau of the FCC.

Satellite Earth Stations: Transmit/receive Scientific-Atlanta, 10-meter C-band; Scientific-Atlanta, 4.5-meter Ku & C-band; Scientific-Atlanta, Standard Agile Omni receivers.

Ownership: USA Broadcasting (Group Owner).

Began Operation: July 1, 1972. Left air January 29, 1973. Resumed operation June 7, 1973; left air on unannounced date. Sale to De Rance Inc. & Santa Fe Communications approved by FCC May 25, 1982. Resumed operation April 21, 1984. Transfer of 35% to Santa Fe Communications by Richard C. Hernandez, et al., approved by FCC February 26, 1985. Sale to present owner approved by FCC October 30, 1986 (*Television Digest*, Vol. 26:39, 45, 49).

Represented (sales): USA Broadcasting Sales.

Represented (legal): Hogan & Hartson LLP.

KHSC-TV BPCT-861104KK GRANTED: 1/16/87



© 2001 Warren Communications News

Personnel:

Debra Hurd, Operations Director.

Darius Pope, Chief Engineer, Operations.

Ralph Ortiz, Chief Engineer, Station.

Belinda Steinert, Traffic Manager.

Rates: On request.

City of License: Ontario. **Station DMA:** Los Angeles. **Rank:** 2.

Nielsen Data: Not available.

California—Ventura-Los Angeles

KJLA
Ch. 57

Network Service: Independent.

Licensee: Costa de Oro Television Inc., 18344 Oxnard St., Suite 201, Los Angeles, CA 91356.

Studio: 18344 Oxnard St., Suite 201, Los Angeles, CA 91356.

Phone: 818-757-7583. **Fax:** 818-757-7533.

E-mail: kjlainfo@aol.com

Web Site: <http://www.kjla.com>

Technical Facilities: Channel No. 57 (728-734 MHz). Authorized power: 5000-kw max. visual. Antenna: 1739-ft. above av. terrain, 305-ft. above ground, 2615-ft. above sea level.

Latitude	34°	19'	47"
Longitude	119°	01'	22"

Transmitter: South Mountain, 2.6-mi. SE of Santa Paula.

Digital Facilities: Channel No. 49 (680-686 MHz). Power: 200-kw max. visual. Antenna: 3100-ft. above av. terrain, 325-ft. above ground.

Latitude	34°	13'	37"
Longitude	118°	03'	58"

FCC Digital File Number: BPCDT-19991101AFT (pending).

Note: Latitude and longitude coordinates shown are based on the North American Datum of 1927 (NAD 27) as currently required by the Mass Media Bureau of the FCC.

Satellite Earth Stations: Paraflex, 4.5-meter Ku & C-band; Scientific-Atlanta, 4.5-meter; Standard Communications receivers.

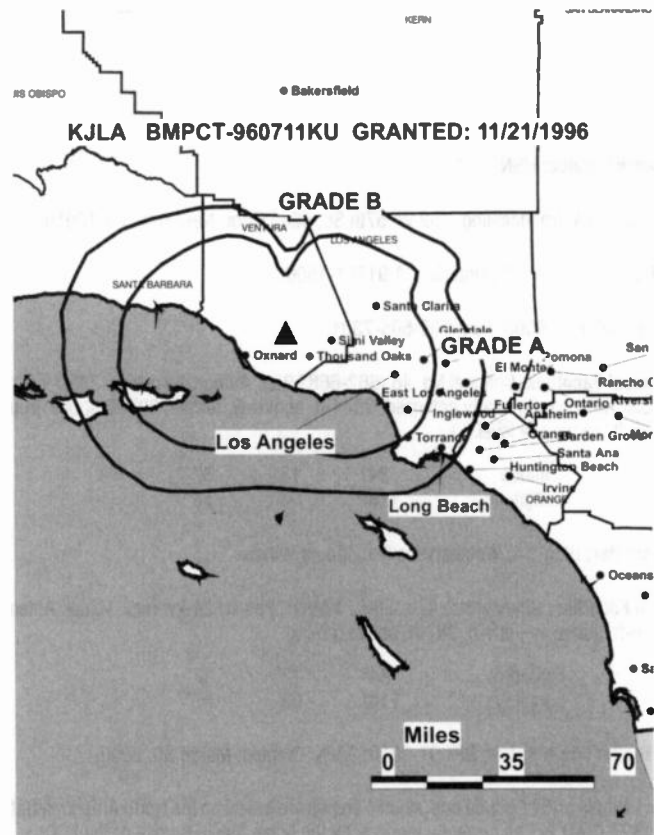
SNG Mobile Dish: 4.5-meter.

Ownership: Costa de Oro Television Inc.

Began Operation: October 1, 1990.

Represented (legal): Thompson, Hine & Flory.

Represented (engineering): Denny & Associates PC.



© 2001 Warren Communications News

Personnel:

Walter Ulloa, President.

Francis X. Wilkinson, General Manager.

Ken Brown, Chief Engineer.

Bob Hyland, General Sales Manager.

Flavio Morales, Program & Promotion Director.

Mike Serros, Business Manager.

Highest 30 Sec. Rate: \$300.

City of License: Ventura. **Station DMA:** Los Angeles. **Rank:** 2.

Nielsen Data: Not available.

California—Los Angeles

KMEX-TV Ch. 34

Network Service: Univision.

Licensee: KMEX License Partnership, 1999 Avenue of the Stars, Suite 3050, Los Angeles, CA 90067.

Studio: 6701 Center Dr. W, Los Angeles, CA 90045.

Mailing Address: Box 45073, Los Angeles, CA 90045.

Phone: 310-216-3434. **Fax:** 310-348-3459.

Web Site: <http://www.kmex.com>

Technical Facilities: Channel No. 34 (590-596 MHz). Authorized power: 1950-kw max. & 200-kw horizontal visual, 195-kw max. & 20-kw horizontal aural. Antenna: 2940-ft. above av. terrain, 190-ft. above ground, 5896-ft. above sea level.

Latitude 34° 13' 35"
Longitude 118° 03' 56"

Holds CP for change to 2239-kw max. visual, 3189-ft. above av. terrain, 381-ft. above ground, 6086-ft. above sea level lat. 34° 13' 36", long. 118° 03' 59". BPC1-19991213AAY.

Transmitter: Mount Wilson.

Digital Facilities: Channel No. 35 (596-602 MHz). Power: 400-kw max. visual. Antenna: 3189-ft. above av. terrain, 381-ft. above ground.

Latitude 34° 13' 36"
Longitude 118° 03' 59"

FCC Digital File Number: BPCDT-19991028AES (pending).

Note: Latitude and longitude coordinates shown are based on the North American Datum of 1927 (NAD 27) as currently required by the Mass Media Bureau of the FCC.

Satellite Earth Stations: Comtech, 3.8-meter Ku & C-band; Comtech, 7-meter; Scientific-Atlanta, Standard Components receivers.

News Services: AP, CNS.

Ownership: Univision Communications Inc. (Group Owner).

Began Operation: September 30, 1962. Sale to present owner by Univision Holdings Inc. (Hallmark Cards) approved by FCC September 23, 1992 (*Television Digest*, Vol. 32:40).

Represented (sales): Univision.

Represented (engineering): Denny & Associates PC.

Personnel:

Augustine Martinez, General Manager.

Blaine Rominger, General Sales Manager.

Mark Dante, Local Sales Manager.

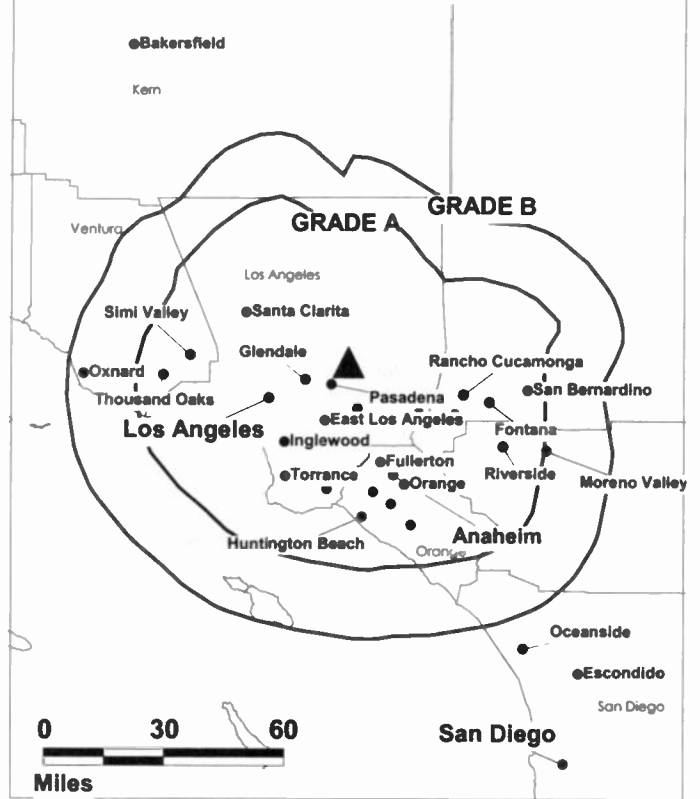
Maelia Macin, Local Sales Manager.

Andrew Wallace, East Coast Sales Manager.

Jack Randall, West Coast Sales Manager.

James Smith, Chief Engineer.

KMEX-TV BPCT-19991213AAY GRANTED: 3/23/00



© 2001 Warren Communications News

Jairo Marin, News Director.

Antoinette Gill, Program Director.

Yanka Burgos, Promotion & Marketing Director.

Gustavo A. Dominguez, Corporate Partnerships Director.

Carl Friedlander, Finance Director.

Patricia Ramos, Communications Manager.

Christina Sanchez-Camino, Public Affairs Director.

Marilyn Davis, Human Resources Director.

Rates: On request.

City of License: Los Angeles. **Station DMA:** Los Angeles. **Rank:** 2.

Circulation © 2000 Nielsen. Coverage based on Nielsen study.

Grand Total	Cable TV Households	Non-cable TV Households	Total TV Households
Estimated Station Totals*	3,381,560	1,825,420	5,206,980
Average Weekly Circulation (2000)	361,156	479,935	841,091
Average Daily Circulation (2000)			617,770
Station OMA Total	Cable TV Households	Non-cable TV Households	Total TV Households
Estimated Station Totals*	3,381,560	1,825,420	5,206,980
Average Weekly Circulation (2000)	361,156	479,935	841,091
Average Daily Circulation (2000)			617,770

* Estimated station totals are sums of the Nielsen TV and Cable TV household estimates for each county in which the station registers viewing of more than 5% as per the Nielsen Survey Methods.

California—Los Angeles

KNBC Ch. 4

Network Service: NBC.

Licensee: NBC Subsidiary Inc., 3000 W. Alameda Ave., Burbank, CA 91523.

Studio: 3000 W. Alameda Ave., Burbank, CA 91523.

Phone: 818-840-4444.

Web Site: <http://www.nbc4la.com/>

Technical Facilities: Channel No. 4 (66-72 MHz). Authorized power: 44.7-kw visual, 8.94-kw aural. Antenna: Electronically tilted 3.5°, 3200-ft. above av. terrain, 496-ft. above ground, 6170-ft. above sea level.

Latitude 34° 13' 32"
Longitude 118° 03' 52"

Holds CP for change to 43.7-kw max. visual, 3228-ft. above av. terrain, 502-ft. above ground, 6181-ft. above sea level. BPCT-920303KF.

Transmitter: Mount Wilson.

Began Digital Operation: October 23, 1998.

Note: Latitude and longitude coordinates shown are based on the North American Datum of 1927 (NAD 27) as currently required by the Mass Media Bureau of the FCC.

Multichannel TV Sound: Stereo only.

Satellite Earth Station: Transmit/receive 10-meter; Harris receivers.

News Services: AP, CNS, UPI.

Ownership: National Broadcasting Co. (Group Owner).

Began Operation: January 16, 1949.

Represented (sales): NBC TV Spot Sales.

Personnel:

Ray Heacox, President & General Manager.

Cathy Jacquemin, Vice President, Sales.

Nancy Bauer, Vice President & News Director.

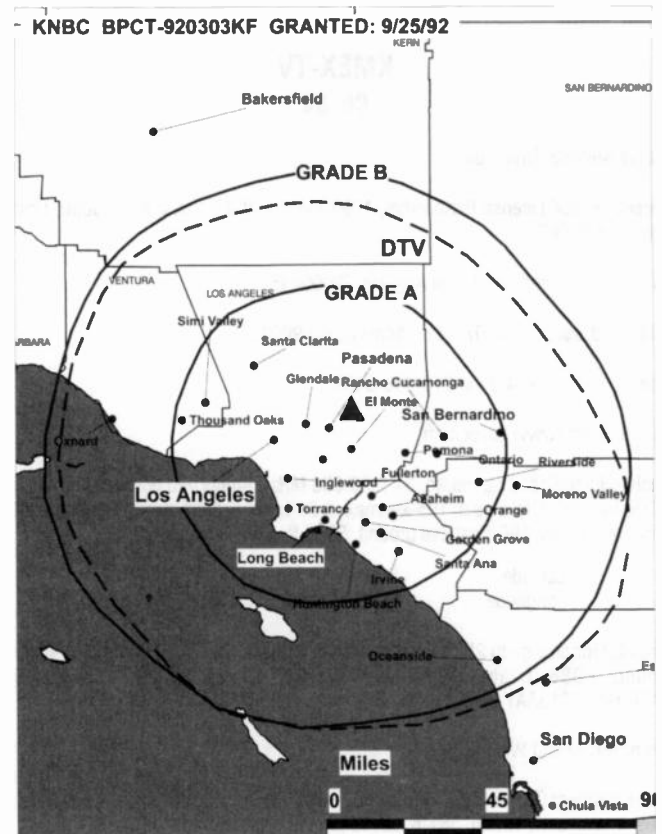
Brett Crutcher, Operations & Engineering Director.

Paul Latham, Finance Director.

Erin Dittman, Communications Director.

David Bright, Research Director.

Rates: On request.



© 2001 Warren Communications News

City of License: Los Angeles. **Station DMA:** Los Angeles. **Rank:** 2.

Circulation © 2000 Nielsen. Coverage based on Nielsen study.

Grand Total	Cable TV Households	Non-cable TV Households	Total TV Households
Estimated Station Totals*	3,789,330	3,979,060	7,768,390
Average Weekly Circulation (2000)	2,679,872	1,366,654	4,046,526
Average Daily Circulation (2000)			2,013,767
Station DMA Total	Cable TV Households	Non-cable TV Households	Total TV Households
Estimated Station Totals*	3,401,780	1,825,420	5,227,200
Average Weekly Circulation (2000)	2,577,623	1,153,956	3,731,579
Average Daily Circulation (2000)			1,940,803
Other DMA Total	Cable TV Households	Non-cable TV Households	Total TV Households
Estimated Station Totals*	387,550	2,153,640	2,541,190
Average Weekly Circulation (2000)	102,249	212,698	314,947
Average Daily Circulation (2000)			72,964

*Estimated station totals are sums of the Nielsen TV and Cable TV household estimates for each county in which the station registers viewing of more than 5% as per the Nielsen Survey Methods.

California—Los Angeles

KNBC-DT Ch. 36

Network Service: NBC.

Licensee: NBC Subsidiary Inc., 1299 Pennsylvania Ave. NW, 11th Floor, Washington, DC 20004.

Studio: 3000 W. Alameda Ave., Burbank, CA 91523.

Phone: 818-840-4444.

Digital Facilities: Channel No. 36 (602-608 MHz). Power: 380-kw max. visual. Antenna: 3251-ft. above av. terrain, 525-ft. above ground, 6204-ft. above sea level.

Latitude	34°	13'	32"
Longitude	118°	03'	52"

Transmitter: Mount Wilson, 15.5-mi. NE of Los Angeles.

Note: Latitude and longitude coordinates shown are based on the North American Datum of 1927 (NAD 27) as currently required by the Mass Media Bureau of the FCC.

Ownership: National Broadcasting Co. (Group Owner).

Began Digital Operation: October 23, 1998.

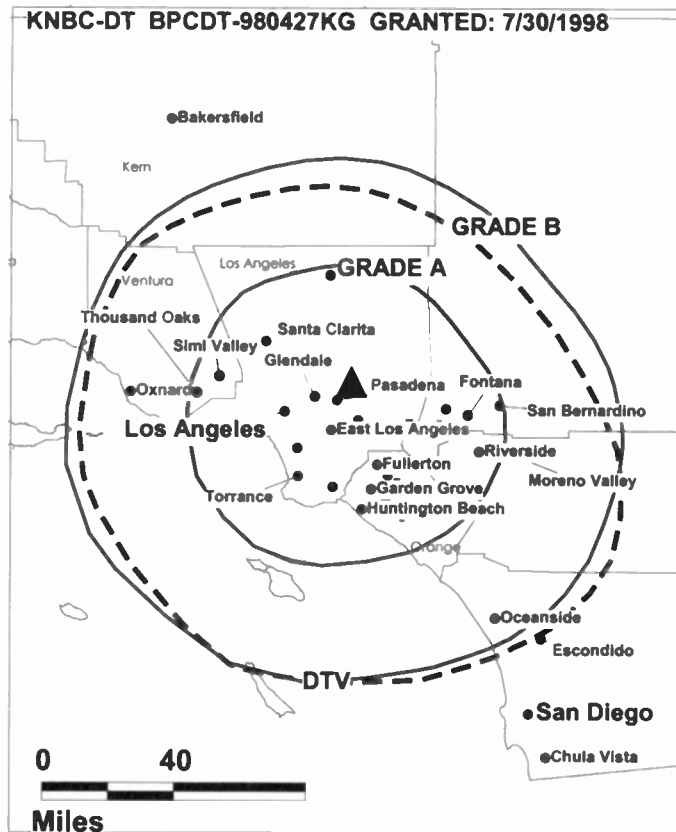
Represented (engineering): Denny & Associates PC.

Personnel:

Brett Crutcher, Chief Engineer.

Rates: On request.

City of License: Los Angeles. **Station DMA:** Los Angeles. **Rank:** 2.



© 2001 Warren Communications News

California—San Bernardino-Los Angeles

KPXN
Ch. 30

Network Service: PAX.

Licensee: Paxson Communications Inc., 601 Clearwater Park Rd., West Palm Beach, FL 33401-6233.

Studio: 10880 Wilshire Blvd., Suite 1200, Los Angeles, CA 90024.

Phone: 310-234-2200. **Fax:** 310-234-0247.

Web Site: <http://www.pax.net>

Technical Facilities: Channel No. 30 (566-572 MHz). Authorized power: 3800-kw max. visual. Antenna: 2345-ft. above av. terrain, 157-ft. above ground, 5537-ft. above sea level.

Latitude 34° 11' 15"
Longitude 117° 41' 58"

Transmitter: 34 Sunset Ridge Rd., Mount Baldy.

Digital Facilities: Channel No. 38 (614-620 MHz). Power: 162-kw max. visual. Antenna: 2963-ft. above av. terrain, 151-ft. above ground.

Latitude 34° 12' 48"
Longitude 118° 03' 41"

FCC Digital File Number: BPCDT-19991005ABH (pending).

Note: Latitude and longitude coordinates shown are based on the North American Datum of 1927 (NAD 27) as currently required by the Mass Media Bureau of the FCC.

Multichannel TV Sound: Stereo and separate audio program.

Satellite Earth Stations: 2 in operation, 3.8-meter; Standard Agile Omni receivers.

SNG Mobile Dish: 3-meter Ku & C-band.

Ownership: Paxson Communications Corp. (Group Owner).

Began Operation: January 7, 1994. Sale to present owner by Sandino Telecasters approved by FCC March 22, 1995 (*Television Digest*, Vol. 35:1).

Represented (legal): Dow, Lohnes & Albertson PLLC.

Represented (engineering): Lawrence Behr Associates Inc.

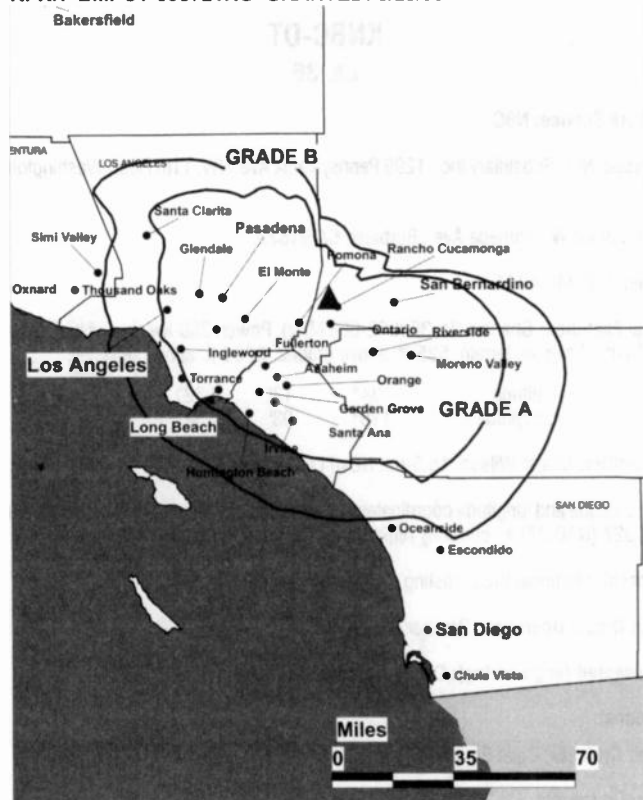
Personnel:

Terry Crosby, General Manager.

Frank Martin, Chief Engineer.

Cecilia Nguyen, Business Manager.

KPXN BMPCT-930721KG GRANTED: 8/20/93



© 2001 Warren Communications News

Rates: On request.

City of License: San Bernardino. **Station DMA:** Los Angeles. **Rank:** 2.

Circulation © 2000 Nielsen. Coverage based on Nielsen study.

Grand Total	Cable TV Households	Non-cable TV Households	Total TV Households
Estimated Station Totals*	3,381,560	1,792,500	5,174,060
Average Weekly Circulation (2000)	281,762	164,810	446,571
Average Daily Circulation (2000)			141,510
Station OMA Total	Cable TV Households	Non-cable TV Households	Total TV Households
Estimated Station Totals*	3,381,560	1,792,500	5,174,060
Average Weekly Circulation (2000)	281,762	164,810	446,571
Average Daily Circulation (2000)			141,510

* Estimated station totals are sums of the Nielsen TV and Cable TV household estimates for each county in which the station registers viewing of more than 5% as per the Nielsen Survey Methods.

California—Riverside-Los Angeles

KRCA Ch. 62

Network Service: Independent.

Licensee: KRCA License Corp., 5724 Hollywood Blvd., Los Angeles, CA 90028.

Studio: 1813 Victory Place, Burbank, CA 91504.

Phone: 818-563-5722. **Fax:** 818-972-2694.

Technical Facilities: Channel No. 62 (758-764 MHz). Authorized power: 3720-kw max. visual. Antenna: 2372-ft. above av. terrain, 167-ft. above ground, 5525-ft. above sea level.

Latitude 34° 11' 16"
Longitude 117° 41' 55"

Holds CP for change to 2630-kw max. visual, 2936-ft. above av. terrain, 138-ft. above ground, 6460-ft. above sea level lat. 34° 12' 50", long. 118° 03' 40", transmitter to Mount Harvard Communications Site, 0.68-mi. S of Mount Wilson, SE Quarter of Section 32, T.2.N., R. 11W. BMPCT-20000419ABV.

Transmitter: Sunset Ridge electronics site, Los Angeles County.

Digital Facilities: Channel No. 68 (794-800 MHz). Power: 200-kw max. visual. Antenna: 3025-ft. above av. terrain, 200-ft. above ground, 5640-ft. above sea level.

Latitude 34° 12' 48"
Longitude 118° 03' 41"

Requests modification of CP for change to 1000-kw max. visual, 2976-ft. above av. terrain, 177-ft. above ground, lat. 34° 12' 50", long. 118° 03' 40". BMPCDT-20000501AFR.

Transmitter: Mount Harvard Communications Site, 0.68-mi. S of Mount Wilson, SE Quarter of Section 32, T.2.N., R. 11W.

FCC Digital File Number: BPCDT-980702KF. **Granted:** October 19, 1999.

Note: Latitude and longitude coordinates shown are based on the North American Datum of 1927 (NAD 27) as currently required by the Mass Media Bureau of the FCC.

Multichannel TV Sound: Stereo only.

Satellite Earth Stations: Transmit/receive Scientific-Atlanta, 6-meter Ku-band; Scientific-Atlanta, 4.5-meter Ku & C-band; Scientific-Atlanta receivers.

News Service: CNN Newsource.

Ownership: Liberman Broadcasting Inc.

Began Operation: December 17, 1988. Sale to Fouce Amusement Enterprises Inc. approved by FCC June 18, 1990. Sale to present owner from Fouce Amusement Enterprises Inc. approved by FCC December 24, 1997.

Represented (legal): O'Melveny & Myers LLP.

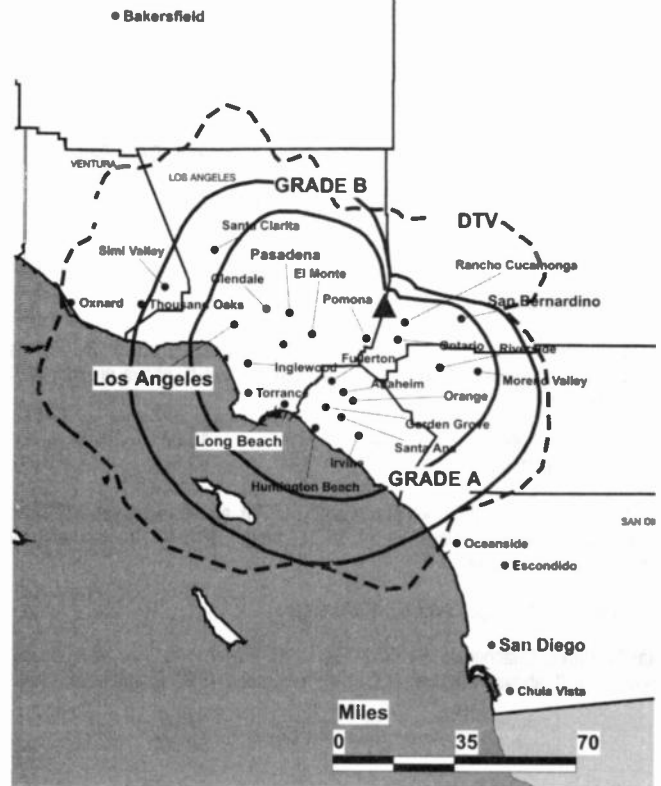
Represented (engineering): Cavell, Mertz & Davis Inc.

Personnel:

Jose Liberman, President.

KRCA BPCT-911120KE GRANTED: 3/11/92

SAN BERNARDINO



© 2001 Warren Communications News

Lenard Liberman, Vice President & General Manager.

BNI Banks, Operations Manager.

Chris Buchanan, Chief Engineer.

Winter Horton, Production & Programming Manager.

Highest 30 Sec. Rate: \$250.

City of License: Riverside. **Station DMA:** Los Angeles. **Rank:** 2.

Circulation © 2000 Nielsen. Coverage based on Nielsen study.

Grand Total	Cable TV Households	Non-cable TV Households	Total TV Households
Estimated Station Totals*	0	271,630	271,630
Average Weekly Circulation (2000)	0	15,211	15,211
Average Daily Circulation (2000)			2,173
Station DMA Total	Cable TV Households	Non-cable TV Households	Total TV Households
Estimated Station Totals*	0	271,630	271,630
Average Weekly Circulation (2000)	0	15,211	15,211
Average Daily Circulation (2000)			2,173

*Estimated station totals are sums of the Nielsen TV and Cable TV household estimates for each county in which the station registers viewing of more than 5% as per the Nielsen Survey Methods.

California—Long Beach-Los Angeles

KSCI
Ch. 18

Network Service: Independent.

Licensee: KSLs Inc., 1990 S. Bundy Dr., No. 850, Los Angeles, CA 90025.

Studio: 1990 S. Bundy Dr., No. 850, Los Angeles, CA 90025.

Phone: 310-478-1818. **Fax:** 310-479-8118.

Web Site: <http://www.kscitv.com>

Technical Facilities: Channel No. 18 (494-500 MHz). Authorized power: 347-kw visual, 34.7-kw aural. Antenna: 2380-ft. above av. terrain, 144-ft. above ground, 5573-ft. above sea level.

Latitude	34°	11'	15.00"
Longitude	117°	41'	53.50"

Holds CP for change to 2375-kw max. visual, 3097-ft. above av. terrain, 322-ft. above ground, 6020-ft. above sea level, lat. 34° 13' 37", long. 118° 3' 58", transmitter to Mount Wilson. BPCT-981123KK.

Transmitter: Sunset Ridge, 5-mi. NE of Claremont.

Digital Facilities: Channel No. 61 (752-758 MHz). Power: 148.8-kw max. visual. Antenna: 3110-ft. above av. terrain, 335-ft. above ground, 6033-ft. above sea level.

Latitude	34°	13'	37.00"
Longitude	118°	03'	58.00"

Transmitter: Mount Wilson.

FCC Digital File Number: BPCDT-981123KJ. Granted: May 19, 1999.

Note: Latitude and longitude coordinates shown are based on the North American Datum of 1927 (NAD 27) as currently required by the Mass Media Bureau of the FCC.

Satellite Earth Stations: Miralite, 3.7-meter C-band; Paraclipse, 3.8-meter C-band; Scientific-Atlanta, 4.5-meter Ku-band; Standard Communications receivers.

News Service: AP.

Ownership: International Media Group (Group Owner).

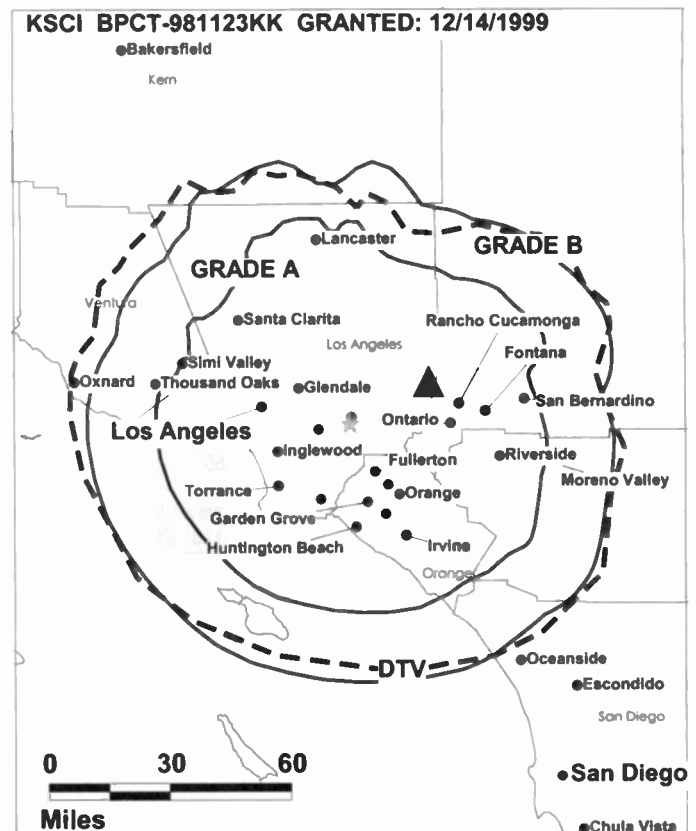
Began Operation: June 30, 1977. Original city of license was San Bernardino. Sale to present owner by World Plan Executive Council approved by FCC December 19, 1986 (*Television Digest*, Vol. 26:45). Change of city of license to Long Beach approved by FCC 1998.

Represented (legal): Wilkinson, Barker, Knauer & Quinn LLP.

Personnel:

Ray Beindorf, Chairman & Chief Executive Officer.

Jon Yasoda, President & Chief Operating Officer.



© 2001 Warren Communications News

Richard Millet, Vice President & General Manager.

Anthony Cortese, Chief Financial Officer.

Fernando Acosta, General Sales Manager.

Eva McKeown, Programming Director.

Bill Welty, Engineering Director.

Larry Wong, News Director.

Melinda Hu, Public Relations Director.

Annie Romero-Centeno, Traffic Manager.

Rates: On request.

City of License: Long Beach. **Station DMA:** Los Angeles. **Rank:** 2.

Nielsen Data: Not available.

California—Santa Ana-Los Angeles

KTBN-TV Ch. 40

Network Service: TBN.

Licensee: Trinity Broadcasting Network Inc., Box A, Santa Ana, CA 92711.

Studio: 2442 Michelle Rd., Tustin, CA 92680.

Phone: 714-832-2950. **Fax:** 714-665-2191.

E-mail: comments@tbn.org

Web Site: http://www.tbn.org

Technical Facilities: Channel No. 40 (626-632 MHz). Authorized power: 622-kw max. & 260-kw horizontal visual, 123-kw max. & 52-kw horizontal aural. Antenna: 2890-ft. above av. terrain, 200-ft. above ground, 5863-ft. above sea level.

Latitude	34°	13'	27"
Longitude	118°	03'	44"

Transmitter: Mount Wilson.

Digital Facilities: Channel No. 23 (524-530 MHz). Power: 630-kw max. visual. Antenna: 2953-ft. above av. terrain, 128-ft. above ground.

Latitude	34°	13'	27"
Longitude	118°	03'	44"

FCC Digital File Number: BPCDT-19991101AHZ (pending).

Note: Latitude and longitude coordinates shown are based on the North American Datum of 1927 (NAD 27) as currently required by the Mass Media Bureau of the FCC.

Satellite Earth Stations: Transmit/receive Scientific-Atlanta, 10-meter C-band; Scientific-Atlanta, 7-meter C-band; Scientific-Atlanta, 7-meter Ku-band; Scientific-Atlanta receivers.

Ownership: Trinity Broadcasting Network Inc. (Group Owner).

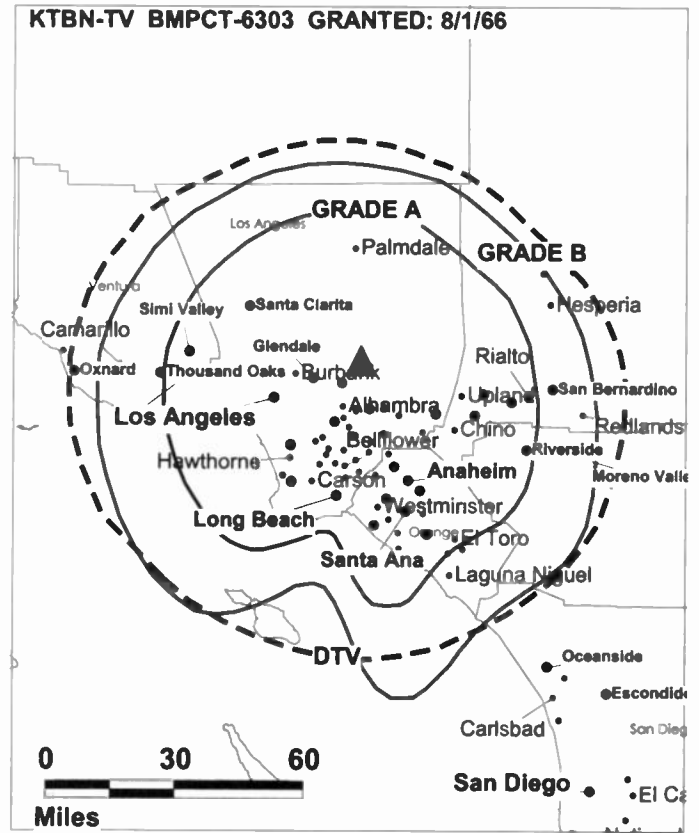
Began Operation: January 5, 1967. Sale to present owner by Angel Lerma approved by FCC August 2, 1974.

Represented (engineering): Smith & Fisher.

Personnel:

Paul F. Crouch, President & General Manager.

KTBN-TV BMPCT-6303 GRANTED: 8/1/66



© 2001 Warren Communications News

Robert Higley, Vice President, Cable.

Rod Henke, National Sales Manager.

Ben Miller, Engineering Director.

Jan Crouch, Program Director.

Highest 30 Sec. Rate: \$100.

City of License: Santa Ana. **Station DMA:** Los Angeles. **Rank:** 2.

Nielsen Data: Not available.

California—Los Angeles

KTLA Ch. 5

Network Service: WBN.

Licensee: KTLA Inc., 5800 Sunset Blvd., Los Angeles, CA 90028.

Studio: 5800 Sunset Blvd., Los Angeles, CA 90028.

Phone: 323-460-5500. **Fax:** 323-460-5405.

Web Site: <http://www.ktla.com>

Technical Facilities: Channel No. 5 (76-82 MHz). Authorized power: 44.7-kw visual, 8.32-kw aural. Antenna: 3205-ft. above av. terrain, 433-ft. above ground, 6157-ft. above sea level.

Latitude 34° 13' 34"
Longitude 118° 03' 54"

Transmitter: Mount Wilson.

Began Digital Operation: October 29, 1998.

Note: Latitude and longitude coordinates shown are based on the North American Datum of 1927 (NAD 27) as currently required by the Mass Media Bureau of the FCC.

Multichannel TV Sound: Stereo and separate audio program.

Satellite Earth Stations: Transmit/receive Scientific-Atlanta, 7-meter Ku-band; Satcom Technologies, 5-meter C-band; Scientific-Atlanta, 10-meter C-band; Vertex, 4.5-meter C-band; M/A-Com, Vertex receivers.

SNG Mobile Dish: Wolfcoach.

News Services: AP, CNN Newsource, CNS, INDX, UPI.

Ownership: Tribune Broadcasting Co. (Group Owner).

Began Operation: January 22, 1947. Sale to present owner by KKR Assoc., et al., approved by FCC October 4, 1985 (*Television Digest*, Vol. 25:20, 24, 40, 51). Previous sale approved by FCC March 28, 1983 (Vol. 22:44). Sale to Gene Autry & The Signal Cos. by Paramount Television Productions approved by FCC May 13, 1964 (Vol. 3:44; 4:20).

Represented (sales): TeleRep Inc.

Represented (legal): Sidley & Austin.

Represented (engineering): Hammitt & Edison Inc.

Personnel:

John E. Reardon, Vice President & General Manager.

Steve Ramsey, Station Manager.

Vinnie Malcolm, General Sales Manager.

Gordon Peppers, Local Sales Manager.

Hayden Williams, Local Sales Manager.

Mike Brown, Regional Sales Manager.

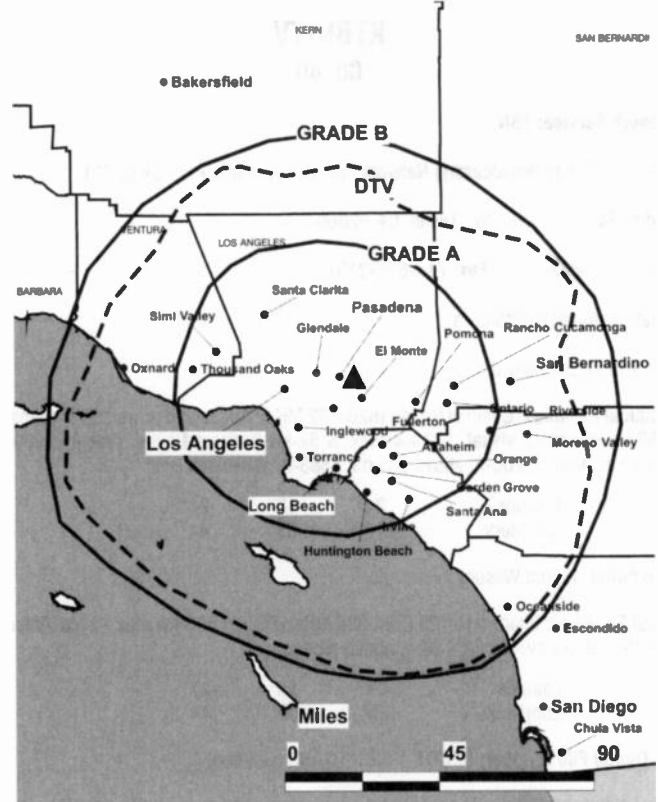
Jeff Wald, News Director.

Gracelyn Brown, Program Director.

Allison Horn, Sales Marketing Manager.

Vincent Giannini, Finance & Administration Director.

KTLA BMPCT-880226KG GRANTED: 5/9/88



© 2001 Warren Communications News

Gretchen Dible, Research Director.

John Allison, Creative Services Director.

Joe Quasarano, Sports Director.

Chris Reilly, Production Director.

Frank Geraty, Engineering Director.

Rates: On request.

City of License: Los Angeles. **Station DMA:** Los Angeles. **Rank:** 2.

Circulation © 2000 Nielsen. Coverage based on Nielsen study.

Grand Total	Cable TV Households	Non-cable TV Households	Total TV Households
Estimated Station Totals*	5,124,260	2,466,410	7,590,670
Average Weekly Circulation (2000)	2,414,020	1,117,833	3,531,854
Average Daily Circulation (2000)			1,492,837
Station DMA Total	Cable TV Households	Non-cable TV Households	Total TV Households
Estimated Station Totals*	3,401,780	1,825,420	5,227,200
Average Weekly Circulation (2000)	2,001,740	1,069,259	3,070,998
Average Daily Circulation (2000)			1,367,083
Other DMA Total	Cable TV Households	Non-cable TV Households	Total TV Households
Estimated Station Totals*	1,722,480	640,990	2,363,470
Average Weekly Circulation (2000)	412,280	48,575	460,855
Average Daily Circulation (2000)			125,754

*Estimated station totals are sums of the Nielsen TV and Cable TV household estimates for each county in which the station registers viewing of more than 5% as per the Nielsen Survey Methods.

California—Los Angeles

KTLA-DT Ch. 31

Network Service: WBN.

Licensee: KTLA Inc., 5800 Sunset Blvd., Box 500, Los Angeles, CA 90028.

Studio: 5800 Sunset Blvd., Los Angeles, CA 90028.

Phone: 323-460-5500. **Fax:** 323-460-5405.

Web Site: <http://www.ktla.com>

Digital Facilities: Channel No. 31 (572-578 MHz). Power: 310-kw max. visual. Antenna: 3130-ft. above av. terrain, 384-ft. above ground, 6083-ft. above sea level.

Latitude	34°	13'	36"
Longitude	118°	03'	56"

Transmitter: Mount Wilson antenna farm.

Note: Latitude and longitude coordinates shown are based on the North American Datum of 1927 (NAD 27) as currently required by the Mass Media Bureau of the FCC.

Ownership: Tribune Broadcasting Co. (Group Owner).

Began Digital Operation: October 29, 1998.

Represented (legal): Sidley & Austin.

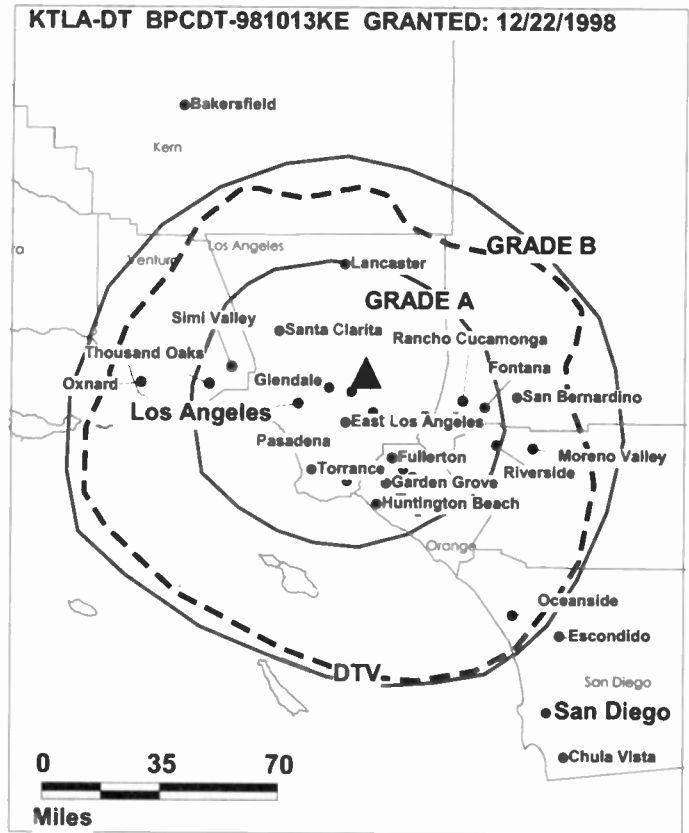
Represented (engineering): du Treil, Lundin & Rackley Inc.

Personnel:

John E. Reardon, Vice President & General Manager.

Steve Ramsey, Station Manager.

Frank Geraty, Engineering Director.



© 2001 Warren Communications News

Rates: On request.

City of License: Los Angeles. **Station DMA:** Los Angeles. **Rank:** 2.

California—Los Angeles

KTTV Ch. 11

Network Service: FOX.

Licensee: Fox Television Stations Inc., 1999 S. Bundy Dr., Los Angeles, CA 90025.

Studio: 1999 S. Bundy Dr., Los Angeles, CA 90025.

Phone: 310-584-2000. **Fax:** 310-584-2116.

Web Site: <http://www.fox11la.com>

Technical Facilities: Channel No. 11 (198-204 MHz). Authorized power: 166-kw visual, 20-kw aural. Antenna: 2940-ft. above av. terrain, 237-ft. above ground, 5907-ft. above sea level.

Latitude	34°	13'	29.00"
Longitude	118°	03'	47.10"

Transmitter: Mount Wilson.

Began Digital Operation: August 15, 2000.

Note: Latitude and longitude coordinates shown are based on the North American Datum of 1927 (NAD 27) as currently required by the Mass Media Bureau of the FCC.

Multichannel TV Sound: Stereo and separate audio program.

Satellite Earth Station: Andrew, 4.5-meter; DX Engineering, M/A-Com, Scientific-Atlanta, Standard Communications, Wegener receivers.

SNG Mobile Dish: Midwest MCL, 2.6-meter Ku-band.

News Services: AP, CNN Newsource, CNS.

Ownership: Fox Television Stations Inc. (Group Owner).

Began Operation: January 7, 1949. Sale to present owner by Metromedia approved by FCC November 14, 1985. Sale to Metromedia by *Los Angeles Times* and *Mirror* approved by FCC May 28, 1963 (*Television Digest*, Vol. 3:3, 22).

Represented (sales): Petry Television Inc.

Personnel:

David Boylan, Vice President & General Manager.

Edward Tinney, Vice President & General Sales Manager.

Stephanie Coyle, Vice President, Finance.

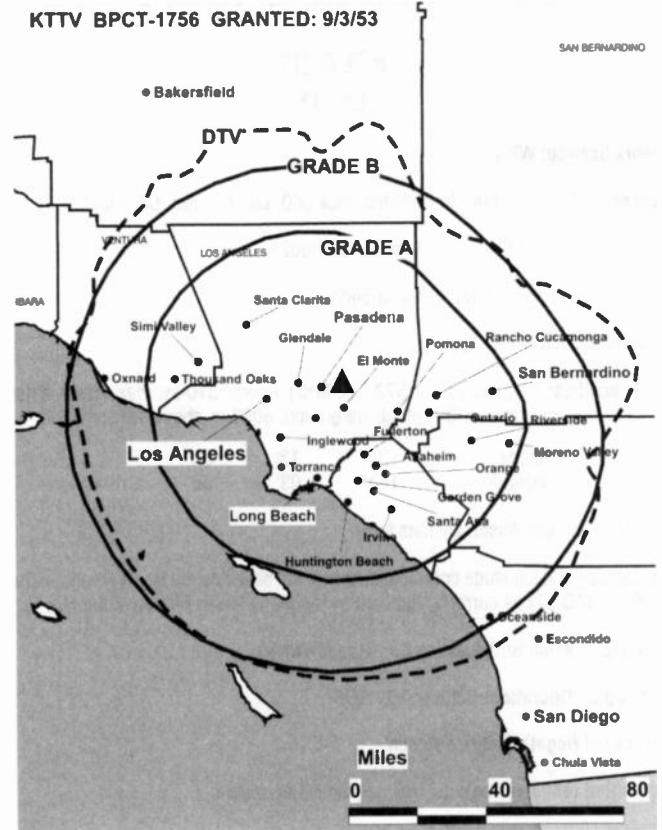
Rita Nazareno, Publicity & Programming Coordinator.

Stuart Evans, Local Sales Manager.

Tom Sheehy, National Sales Manager.

Jose Rios, News Director.

John Frenzel, Programming Director.



© 2001 Warren Communications News

Erica Rios, Community Affairs.

Rates: On request.

City of License: Los Angeles. **Station DMA:** Los Angeles. **Rank:** 2.

Circulation © 2000 Nielsen. Coverage based on Nielsen study.

Grand Total	Cable TV Households	Non-cable TV Households	Total TV Households
Estimated Station Totals*	3,654,280	2,602,950	6,257,230
Average Weekly Circulation (2000)	2,037,283	1,169,535	3,206,818
Average Daily Circulation (2000)			1,248,977
Station DMA Total	Cable TV Households	Non-cable TV Households	Total TV Households
Estimated Station Totals*	3,401,780	1,825,420	5,227,200
Average Weekly Circulation (2000)	1,999,819	1,105,911	3,105,731
Average Daily Circulation (2000)			1,232,242
Other DMA Total	Cable TV Households	Non-cable TV Households	Total TV Households
Estimated Station Totals*	252,500	777,530	1,030,030
Average Weekly Circulation (2000)	37,463	63,624	101,087
Average Daily Circulation (2000)			16,735

*Estimated station totals are sums of the Nielsen TV and Cable TV household estimates for each county in which the station registers viewing of more than 5% as per the Nielsen Survey Methods.

California—Los Angeles

KTTV-DT Ch. 65

Network Service: FOX.

Grantee: Fox Television Stations Inc., 5151 Wisconsin Ave. NW, c/o Molly Pauker, Washington, DC 20016.

Studio: 1999 S. Bundy Dr., Los Angeles, CA 90025.

Phone: 310-584-2000.

Digital Facilities: Channel No. 65 (776-782 MHz). Power: 680-kw max. visual. Antenna: 2959-ft. above av. terrain, 187-ft. above ground, 5856-ft. above sea level.

Latitude	34°	13'	29"
Longitude	118°	03'	48"

Requests modification of CP for change to 1000-kw max. visual. BMPCDT-990527KH.

Transmitter: Mount Wilson.

Definition: Standard.

Note: Latitude and longitude coordinates shown are based on the North American Datum of 1927 (NAD 27) as currently required by the Mass Media Bureau of the FCC.

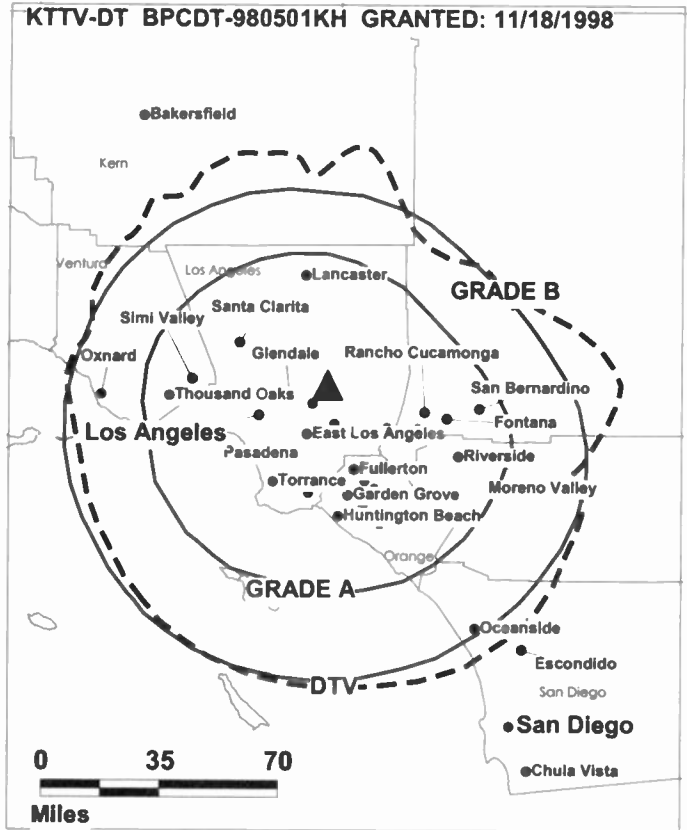
Ownership: Fox Television Stations Inc. (Group Owner).

Began Digital Operation: August 15, 2000.

Personnel:

David Boylan, General Manager.

Rates: On request.



© 2001 Warren Communications News

City of License: Los Angeles. Station DMA: Los Angeles. Rank: 2.

California—Corona-Los Angeles

KVEA Ch. 52

Network Service: Telemundo.

Licensee: Estrella License Corp., 2290 W. 8th Ave., Hialeah, FL 33010.

Studio: 1139 Grand Central Ave., Glendale, CA 91201.

Phone: 818-502-5700. **Fax:** 818-502-0029.

Technical Facilities: Channel No. 52 (698-704 MHz). Authorized power: 2570-kw max. visual. Antenna: 2940-ft. above av. terrain, 226-ft. above ground, 5896-ft. above sea level.

Latitude 34° 13' 27"
Longitude 118° 03' 45"

Transmitter: Mount Wilson.

Digital Facilities: Channel No. 39 (620-626 MHz). Power: 132-kw max. visual. Antenna: 2907-ft. above av. terrain, 194-ft. above ground.

Latitude 34° 13' 27"
Longitude 118° 03' 45"

FCC Digital File Number: BPCDT-19990910AAL (pending).

Note: Latitude and longitude coordinates shown are based on the North American Datum of 1927 (NAD 27) as currently required by the Mass Media Bureau of the FCC.

Satellite Earth Stations: Miralite, 2.4-meter Ku-band; Miralite, 3.7-meter Ku & C-band; Vertex, 6.1-meter C-band; DX Engineering, Harris, M/A-Com receivers.

News Services: AP, CNN, CNS, Imevision, UPI.

Ownership: Telemundo Holdings Inc. (Group Owner).

Began Operation: June 29, 1966. Sale to present owner by Oak Industries approved by FCC July 17, 1985 (*Television Digest*, Vol. 25:7, 21). Sale of A. Jerrold Perenchio's 50% to Oak Industries approved by FCC April 15, 1983. Sale to Oak & Perenchio by Kaiser Broadcasting Corp. approved by FCC August 24, 1976. Began subscription television April 1, 1977 (Vol. 17:15). Began Spanish language broadcasting September 8, 1980.

Represented (sales): Telemundo Network Sales.

Represented (legal): Dow, Lohnes & Albertson PLLC.

Personnel:

Fernando Lopez, Vice President & General Manager.

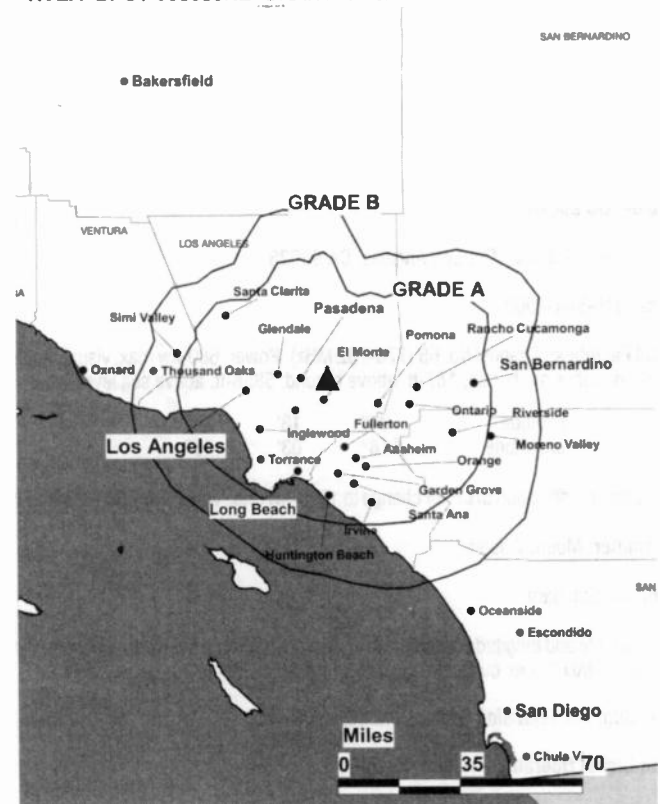
Karl Meyer, General Sales Manager.

Mario Lazzari, Engineering Director.

Victor Abalos, News Director.

Widad Leal, Promotion Director.

KVEA BPCT-950808KE GRANTED: 9/22/95



© 2001 Warren Communications News

Karen Harmon, Controller.

David Moran, Production Director.

Rates: On request.

City of License: Corona. **Station DMA:** Los Angeles. **Rank:** 2.

Circulation © 2000 Nielsen. Coverage based on Nielsen study.

Grand Total	Cable TV Households	Non-cable TV Households	Total TV Households
Estimated Station Totals*	2,185,120	1,815,570	4,000,690
Average Weekly Circulation (2000)	159,014	285,580	444,594
Average Daily Circulation (2000)			186,774
Station DMA Total	Cable TV Households	Non-cable TV Households	Total TV Households
Estimated Station Totals*	2,185,120	1,815,570	4,000,690
Average Weekly Circulation (2000)	159,014	285,580	444,594
Average Daily Circulation (2000)			186,774

*Estimated station totals are sums of the Nielsen TV and Cable TV household estimates for each county in which the station registers viewing of more than 5% as per the Nielsen Survey Methods.

California—Los Angeles

KWHY-TV Ch. 22

Network Service: Independent.

Licensee: Harriscope of Los Angeles Inc., 10920 Wilshire Blvd., Suite 1420, Los Angeles, CA 90024.

Studio: 5545 Sunset Blvd., Los Angeles, CA 90028.

Phone: 323-603-2200. **Fax:** 323-603-4226.

Technical Facilities: Channel No. 22 (518-524 MHz). Authorized power: 2630-kw max. visual, 263-kw aural. Antenna: Elliptical, 2933-ft. above av. terrain, 180-ft. above ground, 5869-ft. above sea level.

Latitude 34° 13' 36"
Longitude 118° 03' 59"

Transmitter: Mount Wilson antenna farm, 15-mi. N of Los Angeles.

Digital Facilities: Channel No. 42 (638-644 MHz). Power: 165-kw max. visual. Antenna: 2864-ft. above av. terrain, 128-ft. above ground, 5817-ft. above sea level.

Latitude 34° 13' 36"
Longitude 118° 03' 59"

Requests modification of CP for change to 86-kw max. visual, 5689-ft. above sea level. B MPCDT-19990924AAV.

Transmitter: Mount Wilson, 15.5-mi. NE of Los Angeles.

FCC Digital File Number: BPCDT-980203KG. Granted: September 25, 1998.

Note: Latitude and longitude coordinates shown are based on the North American Datum of 1927 (NAD 27) as currently required by the Mass Media Bureau of the FCC.

Satellite Earth Station: Comtech, 5-meter Ku & C-band; Omni receivers.

News Services: AP, CNS, Reuters TV.

Ownership: Harriscope Corp.

Began Operation: March 25, 1963. Central Broadcasting took station off the air March 9, 1964 (*Television Digest*, Vol. 4:11). Sale by Central Broadcasting Corp. approved by FCC July 29, 1964 (Vol. 4:11, 31). Resumed operation May 2, 1965 (Vol. 5:20). Subscription TV began July 23, 1978. Sale to present owner by Coast TV Broadcasting approved by FCC November 20, 1981.

Represented (legal): Cohn & Marks.

Represented (engineering): Hammett & Edison Inc.

Personnel:

Burt I. Harris Sr., Chief Executive Officer.

Burt I. Harris Jr., President.

Martin Dugan, General Manager.

Germaine Valderrama, General Sales Manager.

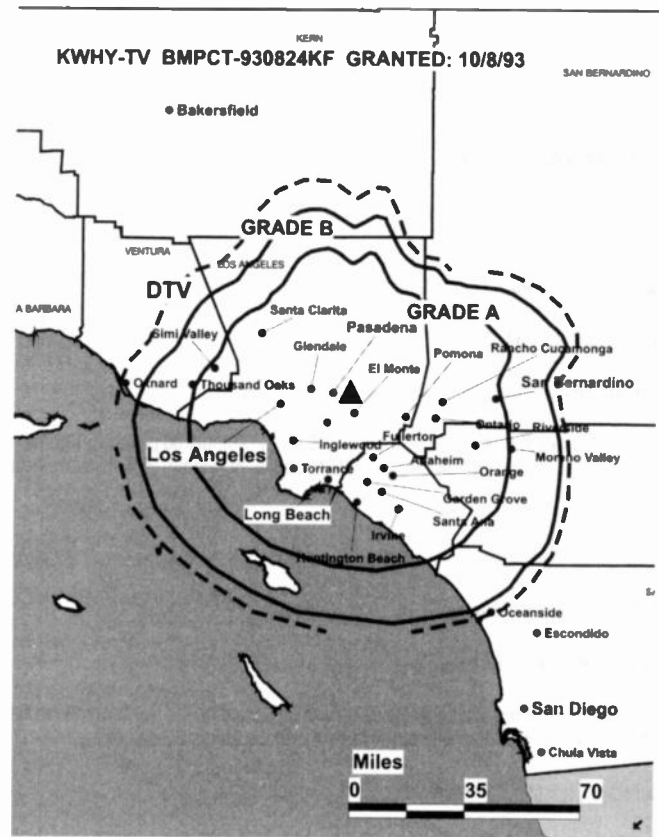
Mario Carrera, Local Sales Manager.

Mayra Crespo, National Sales Manager.

David Bergen, Operations Manager.

Fernando Schiantarelli, Program Manager.

David J. Zulli, Chief Engineer, Studio.



© 2001 Warren Communications News

Tony Catenacci, News Operation Manager.

Alex Munguia, Promotion Manager.

Derek Beesmyer, Sales Manager, Business Channel.

Francine Kolcz, Marketing Director.

Betsy Blake, Production Manager.

Scott Pacheco, Controller.

Walter Padilla, Traffic Manager.

Olga Aguilar, Operations Manager, Spanish.

Rates: On request.

City of License: Los Angeles. **Station DMA:** Los Angeles. **Rank:** 2.

Circulation © 2000 Nielsen. Coverage based on Nielsen study.

Grand Total	Cable TV Households	Non-cable TV Households	Total TV Households
Estimated Station Totals*	1,935,210	1,621,320	3,556,530
Average Weekly Circulation (2000)	104,501	216,582	321,083
Average Daily Circulation (2000)			124,014
Station DMA Total	Cable TV Households	Non-cable TV Households	Total TV Households
Estimated Station Totals*	1,935,210	1,621,320	3,556,530
Average Weekly Circulation (2000)	104,501	216,582	321,083
Average Daily Circulation (2000)			124,014

* Estimated station totals are sums of the Nielsen TV and Cable TV household estimates for each county in which the station registers viewing of more than 5% as per the Nielsen Survey Methods.

California—Novato

KTLN-TV Ch. 68

Network Service: Independent.

Grantee: Christian Communications of Chicagoland Inc., 38 S. Peoria, Chicago, IL 60607.

Studio: 400 Tamal Plaza, Corte Madera, CA 94925.

Phone: 415-924-0264. **Fax:** 415-924-7701.

E-mail: ktn@tlnmedia.com

Technical Facilities: Channel No. 68 (794-800 MHz). Authorized power: 5000-kw max. visual, 500-kw max. aural. Antenna: 1319-ft. above av. terrain, 268-ft. above ground, 1748-ft. above sea level.

Latitude 38° 09' 00"
Longitude 122° 35' 31"

Transmitter: Burdell Mountain, 1-mi. N of Novato.

FCC Proposed Digital Channel Number: Ch. 47.

Note: Latitude and longitude coordinates shown are based on the North American Datum of 1927 (NAD 27) as currently required by the Mass Media Bureau of the FCC.

Ownership: Christian Communications of Chicagoland Inc.

Began Operation: July 15, 1998. Sale to present owner from North Bay Television Inc. approved by FCC December 10, 1998.

Represented (legal): Seymour M. Chase.

Represented (engineering): du Treil, Lundin & Rackley Inc.

Personnel:

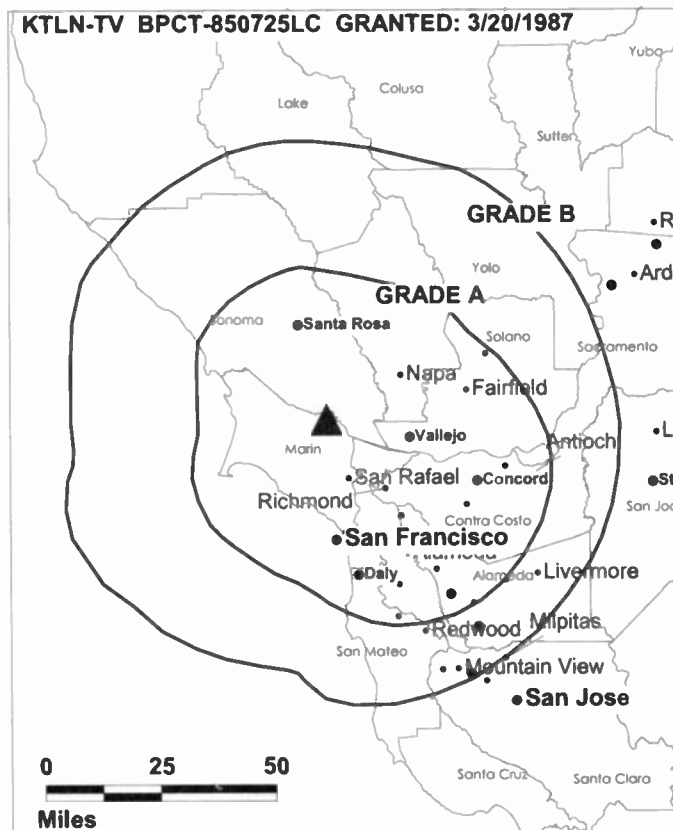
Dave Scott, Vice President & General Manager.

Peter Edgers, Station Manager.

Rates: On request.

City of License: Novato.

Station DMA: San Francisco-Oakland-San Jose. **Rank:** 5.



Circulation © 2000 Nielsen. Coverage based on Nielsen study.

Grand Total	Cable TV Households	Non-cable TV Households	Total TV Households
Estimated Station Totals*	39,650	0	39,650
Average Weekly Circulation (2000)	2,974	0	2,974
Average Daily Circulation (2000)			317
Station DMA Total	Cable TV Households	Non-cable TV Households	Total TV Households
Estimated Station Totals*	39,650	0	39,650
Average Weekly Circulation (2000)	2,974	0	2,974
Average Daily Circulation (2000)			317

*Estimated station totals are sums of the Nielsen TV and Cable TV household estimates for each county in which the station registers viewing of more than 5% as per the Nielsen Survey Methods.

California—Palm Springs-Indio

KESQ-TV Ch. 42

Network Service: ABC.

Licensee: Gulf-California Broadcast Co.

Studio: 42-650 Melanie Place, Palm Desert, CA 92211.

Phone: 760-773-0342. **Fax:** 760-773-5107.

Web Site: <http://www.kesq.com>

Technical Facilities: Channel No. 42 (638-644 MHz). Authorized power: 316-kw max. & 158-kw horizontal visual, 22.9-kw aural. Antenna: 630-ft. above av. terrain, 89-ft. above ground, 1650-ft. above sea level.

Latitude 33° 51' 58"
Longitude 116° 26' 02"

Holds CP for change to 1820-kw max. visual, 3566-ft. above av. terrain, 633-ft. above ground, 7687-ft. above sea level lat. 33° 38' 55", long. 116° 33' 34", transmitter Pine Mountain, near Palm Springs. BPCCT-940909KG.

Transmitter: Edom Hill.

Digital Facilities: Channel No. 52 (698-704 MHz). Power: 35-kw max. visual. Antenna: 3527-ft. above av. terrain, 591-ft. above ground.

Latitude 33° 38' 55"
Longitude 116° 33' 34"

FCC Digital File Number: BPCDT-19991029AGV (pending).

Note: Latitude and longitude coordinates shown are based on the North American Datum of 1927 (NAD 27) as currently required by the Mass Media Bureau of the FCC.

Satellite Earth Station: Scientific-Atlanta, 7-meter; California Amplifier receivers.

News Services: ABC NewsOne, AP.

Ownership: News Press & Gazette Co. (Group Owner).

Began Operation: October 5, 1968. Transfer of control to Esquire from receivers in bankruptcy approved by FCC June 30, 1978. Sale to Gulf Broadcast approved by FCC July 27, 1984 (*Television Digest*, Vol. 24:19). Sale to EGF Broadcasting Group approved by FCC August 23, 1985. Sale to present owner by EGF Broadcasting Group approved by FCC March 12, 1996.

Represented (sales): Katz Continental Television.

Represented (legal): Dow, Lohnes & Albertson PLLC.

Personnel:

Bill Evans, Vice President & General Manager.

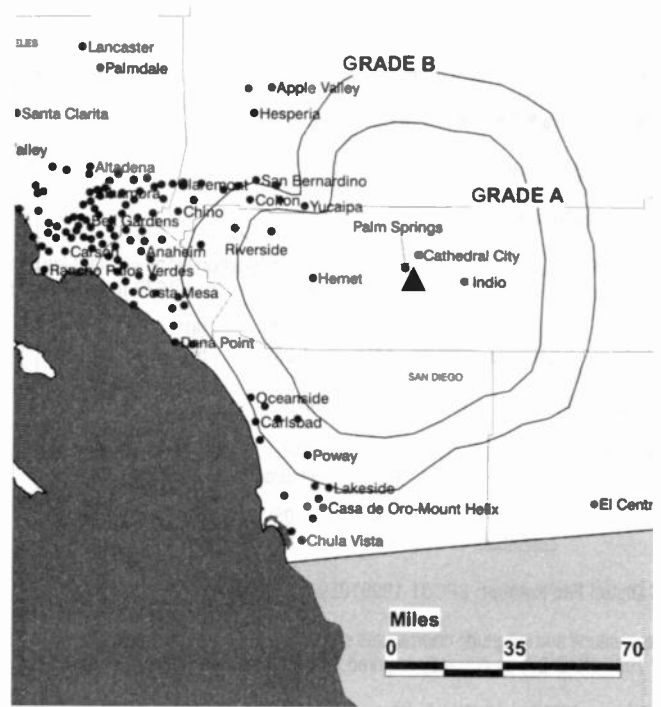
Bob Lienhard, General Sales Manager.

Kristy West Santiago, National Sales Manager.

Erin Gilhuly, News Director.

Gloria Landau, Program Coordinator.

KESQ-TV BPCCT-940909KG GRANTED: 6/1/95



© 2001 Warren Communications News

David Gray, Chief Engineer.

Valerie Winters, Promotion Director.

Richard Mechling, Business Manager.

Mark Sucher, Production Manager.

Highest 30 Sec. Rate: \$750.

City of License: Palm Springs. **Station DMA:** Palm Springs. **Rank:** 159.

Circulation © 2000 Nielsen. Coverage based on Nielsen study.

Grand Total	Cable TV Households	Non-cable TV Households	Total TV Households
Estimated Station Totals*	104,600	10,470	115,070
Average Weekly Circulation (2000)	72,279	3,937	76,215
Average Daily Circulation (2000)			42,231
Station DMA Total	Cable TV Households	Non-cable TV Households	Total TV Households
Estimated Station Totals*	104,600	10,470	115,070
Average Weekly Circulation (2000)	72,279	3,937	76,215
Average Daily Circulation (2000)			42,231

*Estimated station totals are sums of the Nielsen TV and Cable TV household estimates for each county in which the station registers viewing of more than 5% as per the Nielsen Survey Methods.

California—Palm Springs

KMIR-TV Ch. 36

Network Service: NBC.

Licensee: Journal Broadcast Corp., 3355 S. Valley View Blvd., Las Vegas, NV 89102.

Studio: 72920 Park View Dr., Palm Desert, CA 92260.

Phone: 760-568-3636. **Fax:** 760-568-1176.

E-mail: kmir@ix.netcom.com

Technical Facilities: Channel No. 36 (602-608 MHz). Authorized power: 490-kw max. visual. Antenna: 679-ft. above av. terrain, 102-ft. above ground, 1676-ft. above sea level.

Latitude 33° 52' 00"
Longitude 116° 25' 56"

Transmitter: 7-mi. ENE of center of Palm Springs.

Digital Facilities: Channel No. 24 (530-536 MHz). Power: 1000-kw max. visual. Antenna: 894-ft. above av. terrain, 944-ft. above ground.

Latitude 43° 05' 29"
Longitude 87° 54' 07"

FCC Digital File Number: BPCDT-19991029AFZ (pending).

Note: Latitude and longitude coordinates shown are based on the North American Datum of 1927 (NAD 27) as currently required by the Mass Media Bureau of the FCC.

Multichannel TV Sound: Stereo only.

Satellite Earth Stations: DH Satellite, 3.7-meter Ku & C-band; Harris, 4.5-meter Ku-band; Harris, 7-meter Ku-band; Standard receivers.

News Service: AP, CNN, NBC.

Ownership: Journal Broadcast Group Inc. (Group Owner).

Began Operation: October 26, 1968. Sale to present owner by Desert Empire TV Corp. approved by FCC June 11, 1999.

Represented (sales): Petry Television Inc.

Personnel:

Larry Blackerby, Vice President & General Manager.

Guyanne Taylor, General Sales Manager.

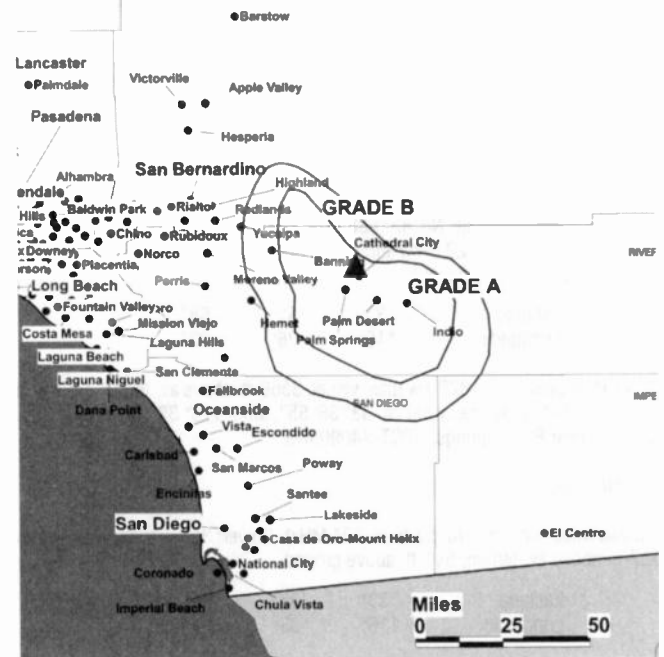
Joe Killebrew, Local Sales Manager.

John LaPorte, News Director.

Mayra Mancilla, Program Coordinator.

Jim Klas, Chief Engineer.

KMIR-TV BPCT-901012KF GRANTED: 11/9/90



© 2001 Warren Communications News

Greg Green, Promotion & Marketing Director & Production Manager.

Shalta Chamberlain, Business Manager.

Rates: On request.

City of License: Palm Springs. **Station DMA:** Palm Springs. **Rank:** 159.

Circulation © 2000 Nielsen. Coverage based on Nielsen study.

Grand Total	Cable TV Households	Non-cable TV Households	Total TV Households
Estimated Station Totals*	104,600	10,470	115,070
Average Weekly Circulation (2000)	66,316	4,104	70,421
Average Daily Circulation (2000)			32,335
Station DMA Total	Cable TV Households	Non-cable TV Households	Total TV Households
Estimated Station Totals*	104,600	10,470	115,070
Average Weekly Circulation (2000)	66,316	4,104	70,421
Average Daily Circulation (2000)			32,335

*Estimated station totals are sums of the Nielsen TV and Cable TV household estimates for each county in which the station registers viewing of more than 5% as per the Nielsen Survey Methods.

California—Paradise

KCVU

Ch. 30

(Operates satellite KBVU, Eureka, CA)

Network Service: FOX.

Licensee: Sainte Partners II LP, Box 4159, Modesto, CA 95352-4159.

Studio: 300 Main St., Chico, CA 95928.

Phone: 530-893-1234. **Fax:** 530-893-1266.

Web Site: <http://www.fox30.com>

Technical Facilities: Channel No. 30 (566-572 MHz). Authorized power: 2510-kw max. visual. Antenna: Directional, 1444-ft. above av. terrain, 377-ft. above ground, 3917-ft. above sea level.

Latitude	39°	57'	45"
Longitude	121°	42'	40"

Transmitter: W side of Cohasset Rd., 1.1-mi. NE of Junction Vilas Rd., 20-mi. NE of Chico.

Digital Facilities: Channel No. 20 (506-512 MHz). Power: 661-kw max. visual. Antenna: 1470-ft. above av. terrain, 387-ft. above ground.

Latitude	39°	57'	50"
Longitude	121°	42'	38"

FCC Digital File Number: BPCDT-19990908AAW (pending).

Note: Latitude and longitude coordinates shown are based on the North American Datum of 1927 (NAD 27) as currently required by the Mass Media Bureau of the FCC.

Ownership: Sainte Partners II LP (Group Owner).

Began Operation: November 14, 1990.

Represented (legal): Fletcher, Heald & Hildreth PLC.

Represented (engineering): Cecil Lynch.

Personnel:

John Stall, General Manager.

Alan Tompkins, Chief Engineer.

Dawn Cummings, Promotion Director.

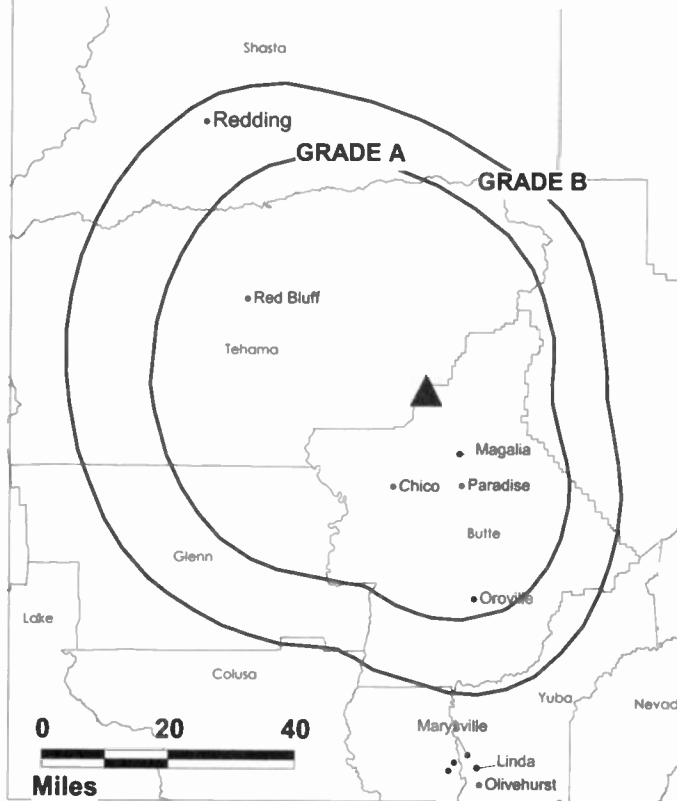
Bill Harrington, Production Director.

Julie Bettencourt, Traffic Manager.

Highest 30 Sec. Rate: \$800.

City of License: Paradise. **Station DMA:** Chico-Redding. **Rank:** 133.

KCVU BMPCT-900807KLT GRANTED: 10/31/90



© 2001 Warren Communications News

Circulation © 2000 Nielsen. Coverage based on Nielsen study.

Grand Total	Cable TV Households	Non-cable TV Households	Total TV Households
Estimated Station Totals*	102,190	85,070	187,260
Average Weekly Circulation (2000)	56,971	35,257	92,228
Average Daily Circulation (2000)			38,955
Station DMA Total	Cable TV Households	Non-cable TV Households	Total TV Households
Estimated Station Totals*	102,190	71,400	173,590
Average Weekly Circulation (2000)	56,971	32,737	89,707
Average Daily Circulation (2000)			38,692
Other DMA Total	Cable TV Households	Non-cable TV Households	Total TV Households
Estimated Station Totals*	0	13,670	13,670
Average Weekly Circulation (2000)	0	2,521	2,521
Average Daily Circulation (2000)			263

*Estimated station totals are sums of the Nielsen TV and Cable TV household estimates for each county in which the station registers viewing of more than 5% as per the Nielsen Survey Methods.

California—Redding-Chico

KRCR-TV Ch. 7

Network Service: ABC.

Licensee: California Broadcasting Inc., Box 992217, Redding, CA 96099-2217.

Studio: 755 Auditorium Dr., Redding, CA 96001.

Phone: 530-243-7777. **Fax:** 530-243-0217.

Technical Facilities: Channel No. 7 (174-180 MHz). Authorized power: 115-kw visual, 22.4-kw aural. Antenna: 3620-ft. above av. terrain, 126-ft. above ground, 6335-ft. above sea level.

Latitude 40° 36' 10"
Longitude 122° 39' 00"

Transmitter: Shasta-Bally, 13-mi. W of Redding.

FCC Proposed Digital Channel Number: Ch. 14.

Note: Latitude and longitude coordinates shown are based on the North American Datum of 1927 (NAD 27) as currently required by the Mass Media Bureau of the FCC.

Multichannel TV Sound: Stereo only.

Satellite Earth Stations: AFC, 3.6-meter Ku-band; Andrew, 7.3-meter C-band; Paraclipse, 3.7-meter C-band; Paraclipse, 4.8-meter C-band; Avantek, M/A-Com, Scientific-Atlanta receivers.

News Services: AP, Capitol News Service.

Ownership: Lamco Communications Inc. (Group Owner).

Began Operation: August 1, 1956. Sale to present owner by California-Oregon Broadcasting approved by FCC May 26, 1995 (*Television Digest*, Vol. 35:7, 23). Acquisition of positive control by California-Oregon Broadcasting approved by FCC February 9, 1968. Previous sale to Sacramento Valley TV Inc. by George C. Fleharty, Carl R. McConnell & associates approved by FCC June 5, 1963 (Vol. 3:11, 23).

Represented (sales): Petry Television Inc.

Represented (legal): Koteen & Naftalin LLP.

Personnel:

Robert Wise, Vice President & General Manager.

Dennis Siewert, General Sales Manager.

Gary Gunter, News Director.

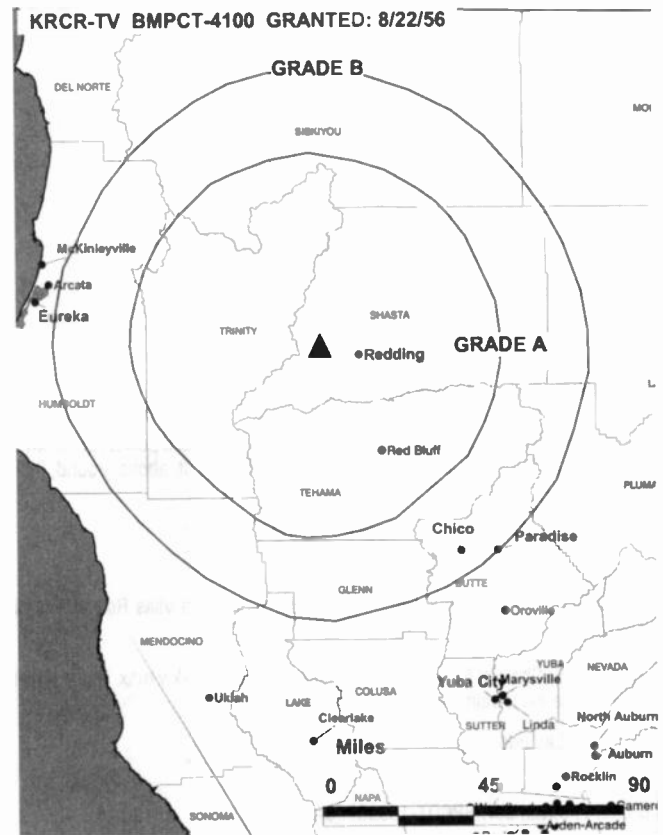
Jeff Knott, Chief Engineer.

Debbie Burk, Program Director.

Juanita Ramos, Promotion Director.

Debra Beaver, Business Manager.

Stan Bergren, Production Manager.



© 2001 Warren Communications News

Rates: On request.

City of License: Redding. **Station DMA:** Chico-Redding. **Rank:** 133.

Circulation © 2000 Nielsen. Coverage based on Nielsen study.

Grand Total	Cable TV Households	Non-cable TV Households	Total TV Households
Estimated Station Totals*	125,720	83,540	209,260
Average Weekly Circulation (2000)	88,197	40,192	128,390
Average Daily Circulation (2000)			64,890
Station DMA Total	Cable TV Households	Non-cable TV Households	Total TV Households
Estimated Station Totals*	102,190	74,420	176,610
Average Weekly Circulation (2000)	75,654	39,205	114,858
Average Daily Circulation (2000)			58,364
Other DMA Total	Cable TV Households	Non-cable TV Households	Total TV Households
Estimated Station Totals*	23,530	9,120	32,650
Average Weekly Circulation (2000)	12,544	988	13,531
Average Daily Circulation (2000)			6,526

*Estimated station totals are sums of the Nielsen TV and Cable TV household estimates for each county in which the station registers viewing of more than 5% as per the Nielsen Survey Methods.

California—Sacramento

KCRA-TV

Ch. 3

(Affiliated with KQCA, Stockton, CA)

Network Service: NBC.

Licensee: KCRA Hearst-Argyle Television Inc., 888 7th Ave., New York, NY 10106.

Studio: 3 Television Circle, Sacramento, CA 95814-0794.

Phone: 916-446-3333. **Fax:** 916-325-3731.

Web Site: <http://www.thekcrachannel.com>

Technical Facilities: Channel No. 3 (60-66 MHz). Authorized power: 100-kw visual, 10-kw aural. Antenna: Circularly polarized, 1940-ft. above av. terrain, 1951-ft. above ground, 1951-ft. above sea level.

Latitude 38° 15' 52"
Longitude 121° 29' 22"

Transmitter: 0.8-mi. S of Twin Cities Rd., adjacent to Snodgrass Slough, 2.2-mi. W of Hwy. 5.

Digital Facilities: Channel No. 35 (596-602 MHz). Power: 1000-kw max. visual. Antenna: 1516-ft. above av. terrain, 1519-ft. above ground, 1519-ft. above sea level.

Latitude 38° 14' 50"
Longitude 121° 30' 03"

Transmitter: 14003 River Rd., Walnut Grove.

FCC Digital File Number: BPCDT-980731KL. Granted: August 20, 1998.

Note: Latitude and longitude coordinates shown are based on the North American Datum of 1927 (NAD 27) as currently required by the Mass Media Bureau of the FCC.

Multichannel TV Sound: Stereo and separate audio program.

Satellite Earth Stations: AFC, 3-meter Ku-band; Scientific-Atlanta, 10-meter C-band; Superior, 6-meter C-band; Harris, M/A-Com, Omni, Scientific-Atlanta receivers.

News Services: AP, CNN Newsource, NBC News Channel, NIWS, UPI.

Ownership: Hearst-Argyle Television Inc. (Group Owner).

Began Operation: September 3, 1955. Sale of 50% by Gerald Kenneth & Vernon Hansen to other 50% owners, Kellys, approved by FCC April 18, 1962 (*Television Digest*, Vol. 2:17). Transfer of control from Robert E. Kelly to Jon S. Kelly approved by FCC September 10, 1997. Sale to present owner from Kelly Broadcasting Co. approved by FCC February 18, 1999 (Vol. 38:35).

Represented (sales): Katz.

Represented (legal): Wiley, Rein & Fielding.

Represented (engineering): Denny & Associates PC.

Personnel:

Jerry Brehm, Sales Director.

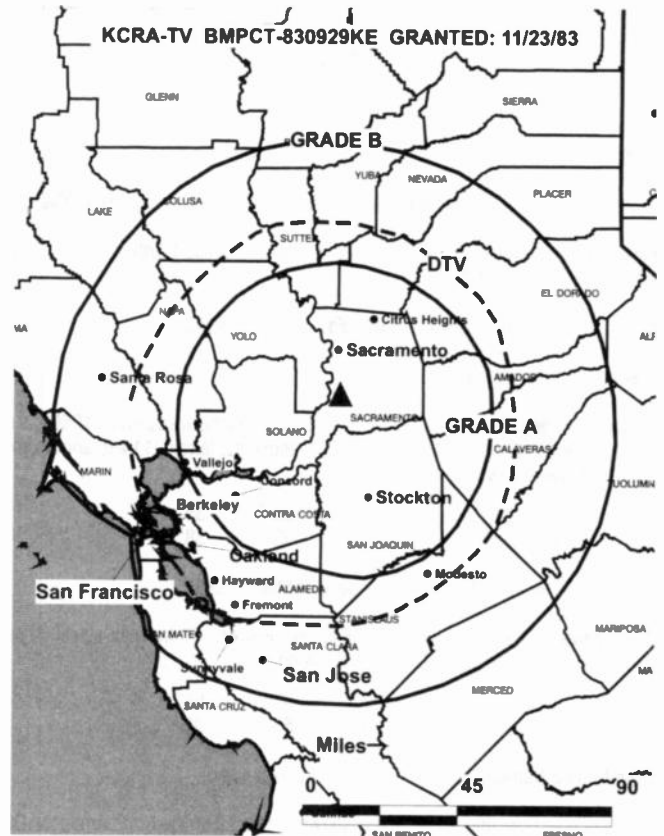
Daniel Haass, National Sales Manager.

Lynette Lambrecht, Local Sales Manager.

Tracy A. Clark, Controller.

Ed Chapuis, News Director.

Ron Hyde, Sports Director.



© 2001 Warren Communications News

Shirley Sullivan, Program Director.

Michael Liang, Marketing Director.

Gene Robinson, Creative Services Director.

Joe Balkhan, Engineering Director.

Rates: On request.

City of License: Sacramento. **Station DMA:** Sacramento-Stockton-Modesto. **Rank:** 19.

Circulation © 2000 Nielsen. Coverage based on Nielsen study.

Grand Total	Cable TV Households	Non-cable TV Households	Total TV Households
Estimated Station Totals*	1,204,170	1,044,520	2,248,690
Average Weekly Circulation (2000)	666,327	356,502	1,022,829
Average Daily Circulation (2000)			561,881
Station DMA Total	Cable TV Households	Non-cable TV Households	Total TV Households
Estimated Station Totals*	735,600	416,620	1,152,220
Average Weekly Circulation (2000)	580,036	293,228	873,264
Average Daily Circulation (2000)			513,028
Other DMA Total	Cable TV Households	Non-cable TV Households	Total TV Households
Estimated Station Totals*	468,570	627,900	1,096,470
Average Weekly Circulation (2000)	86,291	63,273	149,565
Average Daily Circulation (2000)			48,853

*Estimated station totals are sums of the Nielsen TV and Cable TV household estimates for each county in which the station registers viewing of more than 5% as per the Nielsen Survey Methods.

California—Stockton

KFTL
Ch. 64

Network Service: HSN.

Licensee: Family Stations Inc., 4135 Northgate Blvd., Suite 1, Sacramento, CA 95834.

Studios: 403 McCormick St., San Leandro, CA 94577; 4135 Northgate Blvd., Suite 1, Sacramento, CA 95834-1226.

Phones: 209-943-6464; 510-632-5385. **Fax:** 510-632-8943.

Web Site: <http://www.kftl.com>

Technical Facilities: Channel No. 64 (770-776 MHz). Authorized power: 1950-kw max. visual, 195-kw max. aural. Antenna: 2982-ft. above av. terrain, 114-ft. above ground, 3664-ft. above sea level.

Latitude 37° 53' 35"
Longitude 121° 53' 58"

Transmitter: 9-mi. SE of Concord on N peak of Mount Diablo.

Digital Facilities: Channel No. 62 (758-764 MHz). Power: 200-kw max. visual. Antenna: 3045-ft. above av. terrain, 200-ft. above ground.

Latitude 37° 52' 54"
Longitude 121° 55' 05"

FCC Digital File Number: BPCDT-19991101AEL (pending).

Note: Latitude and longitude coordinates shown are based on the North American Datum of 1927 (NAD 27) as currently required by the Mass Media Bureau of the FCC.

Multichannel TV Sound: Stereo and separate audio program.

Satellite Earth Station: Paraclipse, 3.5-meter Ku & C-band; DX Antenna receivers.

AM Affiliate: KEBR, 1210 kHz.

FM Affiliate: KEAR, 80-kw, 106.9 MHz.

Ownership: Family Stations Inc.

Began Operation: November 12, 1987.

Represented (legal): Irwin, Campbell & Tannenwald PC.

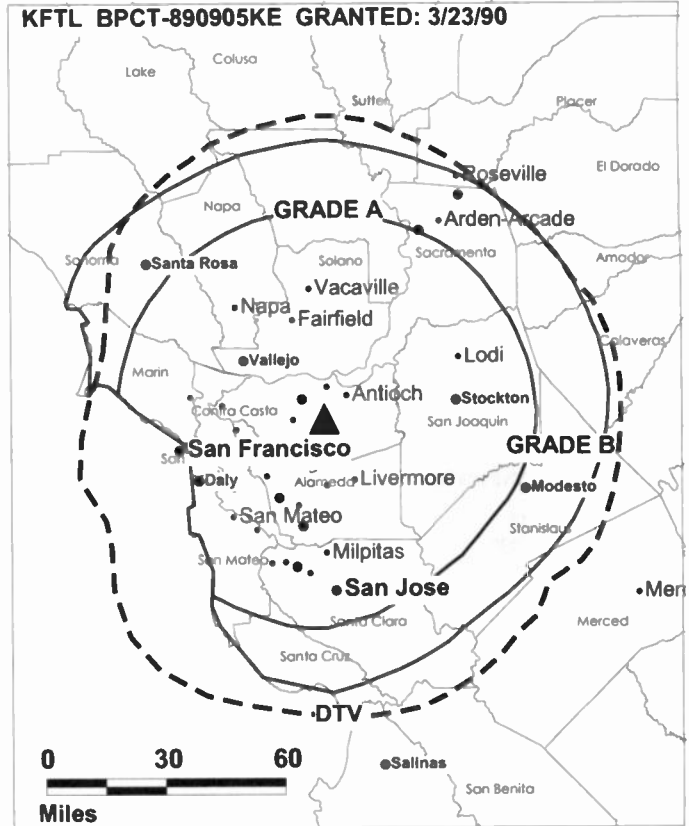
Personnel:

Matt Tuter, General Manager.

Greg Carpenter, Chief Engineer.

John B. Tefertiller, Operations Manager.

Danny Angotti, Production Manager.



© 2001 Warren Communications News

Lucy Nazareno, Traffic Manager.

Rates: On request.

City of License: Stockton. **Station DMA:** Sacramento-Stockton-Modesto. **Rank:** 19.

Circulation © 2000 Nielsen. Coverage based on Nielsen study.

Grand Total	Cable TV Households	Non-cable TV Households	Total TV Households
Estimated Station Totals*	8,140	0	8,140
Average Weekly Circulation (2000)	635	0	635
Average Daily Circulation (2000)			57
Station DMA Total	Cable TV Households	Non-cable TV Households	Total TV Households
Estimated Station Totals*	8,140	0	8,140
Average Weekly Circulation (2000)	635	0	635
Average Daily Circulation (2000)			57

*Estimated station totals are sums of the Nielsen TV and Cable TV household estimates for each county in which the station registers viewing of more than 5% as per the Nielsen Survey Methods.

California—Sacramento-Stockton

KMAX-TV Ch. 31

Network Service: UPN.

Licensee: WVIT Inc., c/o Ray White, 5202 River Rd., Bethesda, MD 20816.

Studio: 500 Media Place, Sacramento, CA 95815.

Phone: 916-925-3100. **Fax:** 916-920-1028.

Web Site: <http://www.upn31.com>

Technical Facilities: Channel No. 31 (572-578 MHz). Authorized power: 5000-kw max. visual, 500-kw max. aural. Antenna: 1830-ft. above av. terrain, 1838-ft. above ground, 2000-ft. above sea level.

Latitude 38° 15' 52"
Longitude 121° 29' 22"

Transmitter: 2.2-mi. NNE of Walnut Grove.

Digital Facilities: Channel No. 21 (512-518 MHz). Power: 565-kw max. visual. Antenna: 1722-ft. above av. terrain, 1727-ft. above ground.

Latitude 38° 15' 54"
Longitude 121° 29' 24"

FCC Digital File Number: BPCDT-19991029AGC (pending).

Note: Latitude and longitude coordinates shown are based on the North American Datum of 1927 (NAD 27) as currently required by the Mass Media Bureau of the FCC.

Multichannel TV Sound: Stereo only.

Satellite Earth Stations: 6 in operation, Andrew, 7.3-meter C-band; Harris, 4.5-meter Ku-band; Harris, 6.1-meter C-band; Standard Communications receivers.

News Services: AP, CNN Newsource.

Ownership: Viacom International Inc. (Group Owner).

Began Operation: October 5, 1974. Sale to present owner by Pappas Telecasting approved by FCC September 26, 1997. Sale to Pappas Telecasting by Koplar Communications approved by FCC April 21, 1994. Sale to Koplar Communications by Northern California Broadcasting approved by FCC January 28, 1981. Sale to Northern California by Andrew Bartalini, et al., approved by FCC June 9, 1980 (*Television Digest*, Vol. 20:6).

Represented (sales): Settel Inc.

Represented (legal): Wiley, Rein & Fielding.

Personnel:

Elliott Troshinsky, General Manager.

Tom Tucker, General Sales Manager.

Phil Melchers, National Sales Manager.

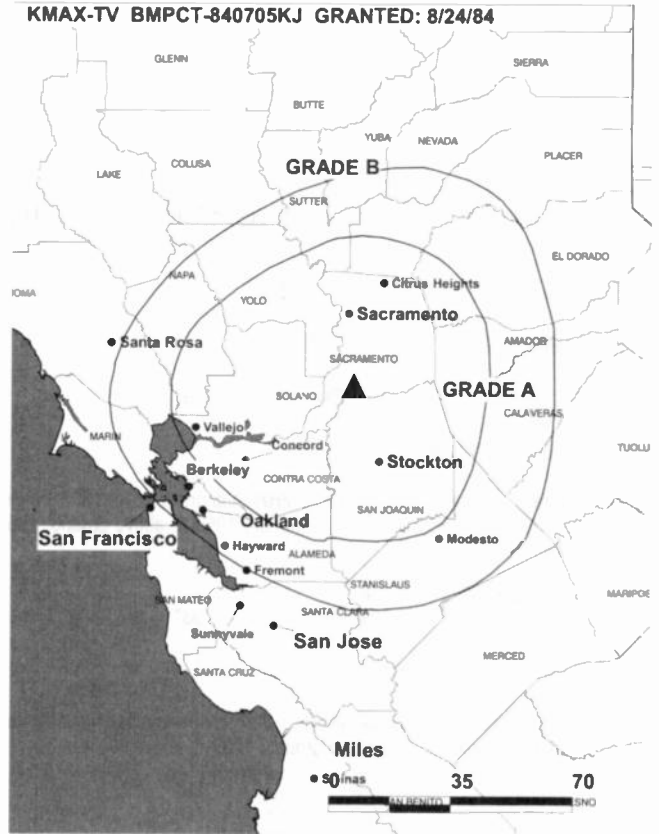
Glenda Radigonda, Local Sales Manager.

Jack Davis, Chief Engineer.

Brent Baader, News Director.

Rita Gazitano, Program Director.

KMAX-TV BMPCT-840705KJ GRANTED: 8/24/84



© 2001 Warren Communications News

Cyndi Arjil, Traffic Manager.

Mike Ball, Promotion Manager.

Lisa Sanders, Business Manager.

Rates: On request.

City of License: Sacramento. **Station DMA:** Sacramento-Stockton-Modesto. **Rank:** 19.

Circulation © 2000 Nielsen. Coverage based on Nielsen study.

Grand Total	Cable TV Households	Non-cable TV Households	Total TV Households
Estimated Station Totals*	776,580	460,020	1,236,500
Average Weekly Circulation (2000)	363,489	206,358	569,847
Average Daily Circulation (2000)			214,606
Station DMA Total	Cable TV Households	Non-cable TV Households	Total TV Households
Estimated Station Totals*	735,600	409,510	1,145,110
Average Weekly Circulation (2000)	347,834	200,968	548,802
Average Daily Circulation (2000)			208,569
Other DMA Total	Cable TV Households	Non-cable TV Households	Total TV Households
Estimated Station Totals*	40,980	50,510	91,490
Average Weekly Circulation (2000)	15,654	5,390	21,045
Average Daily Circulation (2000)			6,036

*Estimated station totals are sums of the Nielsen TV and Cable TV household estimates for each county in which the station registers viewing of more than 5% as per the Nielsen Survey Methods.

California—Stockton-Sacramento

KOVR
Ch. 13

Network Service: CBS.

Licensee: SCI-Sacramento Licensee LLC, 10706 Beaver Dam Rd., Cockeysville, MD 21030.

Studio: 2713 KOVR Dr., West Sacramento, CA 95605.

News Bureau: 509 W. Weber, Stockton, CA 95203.

Phones: 916-374-1313; 209-466-6985. **Fax:** 916-374-1459.

Web Site: <http://www.kovr.com>

Technical Facilities: Channel No. 13 (210-216 MHz). Authorized power: 316-kw visual, 47.4-kw aural. Antenna: 1950-ft. above av. terrain, 1960-ft. above ground, 1960-ft. above sea level.

Latitude 38° 14' 24"
Longitude 121° 30' 03"

Transmitter: 14001 River Rd., Walnut Grove.

Digital Facilities: Channel No. 25 (536-542 MHz). Power: 691-kw max. visual. Antenna: 1949-ft. above av. terrain, 1959-ft. above ground, 1959-ft. above sea level.

Latitude 38° 14' 24"
Longitude 121° 30' 03"

Requests modification of CP for change to 1000-kw max. visual. BMPCDT-20000329ABO.

Transmitter: 14001 River Rd., Walnut Grove.

FCC Digital File Number: BPCDT-980803KK. Granted: June 11, 1999.

Note: Latitude and longitude coordinates shown are based on the North American Datum of 1927 (NAD 27) as currently required by the Mass Media Bureau of the FCC.

Multichannel TV Sound: Stereo only.

Satellite Earth Stations: Andrew, 4.5-meter C-band; Andrew, 7.5-meter C-band; RCA, 3.7-meter Ku-band; Scientific-Atlanta, 10-meter C-band; Superior, 4.5-meter Ku & C-band; Andrew, Avantek, M/A-Com, Scientific-Atlanta, Standard Communications receivers.

SNG Mobile Dish: 2.4-meter Ku-band.

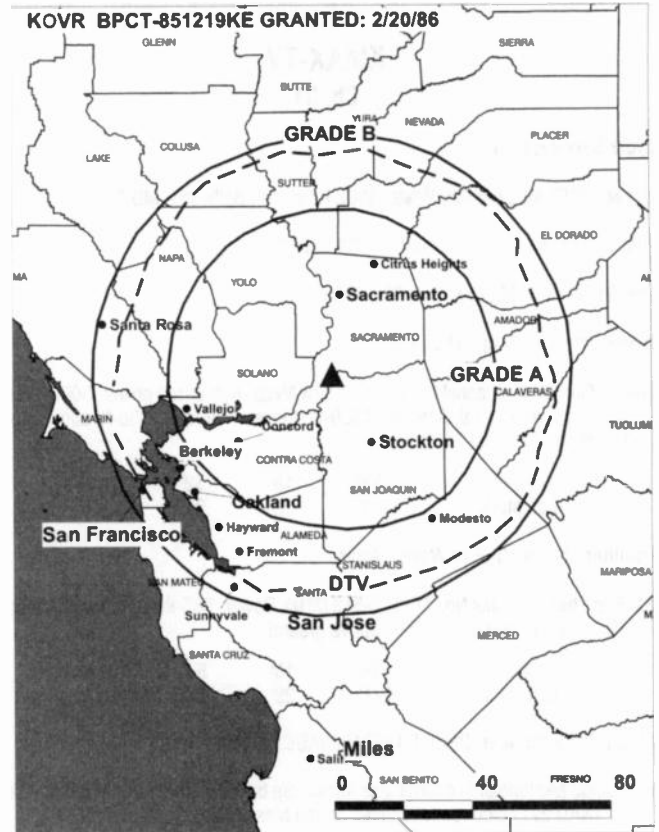
News Services: AP, UPI.

Ownership: Sinclair Broadcast Group Inc. (Group Owner).

Began Operation: September 5, 1954. Sale to present owner from Better Communications Inc. approved by FCC March 28, 1997. Sale to Better Communications by Continental Broadcasting Ltd. approved by FCC July 1994 (Television Digest, Vol. 34:20). Previous sale by Narragansett First Fund, et al., approved by FCC December 8, 1988 (Vol. 28:45). Sale to Narragansett by Rockefeller Group approved by FCC June 13, 1986 (Vol. 26:6, 11, 12). Sale to Rockefeller Group by The Outlet Co. approved by FCC November 23, 1983 (Vol. 23:19, 22; 24:6). Sale to Outlet by McClatchy Newspapers approved by FCC March 12, 1980 (Vol. 19:28). Sale to McClatchy by Metropolitan Broadcasting Corp. approved by FCC July 29, 1964 (Vol. 3:40, 41). Sale to Metropolitan Broadcasting by Gannett Co. approved by FCC December 12, 1959 (Vol. 15:47, 48; 16:1). Sale to Gannett by H. L. Hoffman & associates approved by FCC January 8, 1958 (Vol. 13:47; 14:2).

Represented (sales): Harrington, Righter & Parsons Inc.

Represented (legal): Shaw Pittman.



© 2001 Warren Communications News

Personnel:

Robert F. Finke, Vice President & General Manager.

Chip Ermish, General Sales Manager.

John Mansker, Local Sales Manager.

Rick Reynolds, News Director.

Steve Harris, Promotion Manager.

Lila Luna, Business Manager.

Highest 30 Sec. Rate: \$10,000.

City of License: Stockton. **Station DMA:** Sacramento-Stockton-Modesto. **Rank:** 19.

Circulation © 2000 Nielsen. Coverage based on Nielsen study.

Grand Total	Cable TV Households	Non-cable TV Households	Total TV Households
Estimated Station Totals*	1,150,100	486,320	1,636,420
Average Weekly Circulation (2000)	537,236	278,432	815,668
Average Daily Circulation (2000)			375,089

Station DMA Total	Cable TV Households	Non-cable TV Households	Total TV Households
Estimated Station Totals*	735,600	414,160	1,149,760
Average Weekly Circulation (2000)	499,080	266,770	765,850
Average Daily Circulation (2000)			358,099

Other DMA Total	Cable TV Households	Non-cable TV Households	Total TV Households
Estimated Station Totals*	414,500	72,160	486,660
Average Weekly Circulation (2000)	38,156	11,663	49,819
Average Daily Circulation (2000)			16,990

*Estimated station totals are sums of the Nielsen TV and Cable TV household estimates for each county in which the station registers viewing of more than 5% as per the Nielsen Survey Methods.

California—Stockton-Sacramento

KQCA

Ch. 58

(Affiliated with KCRA-TV, Sacramento, CA)

Network Service: WBN.

Licensee: KCRA Hearst-Argyle Television Inc., 830 San Ramon, Sacramento, CA 95864.

Studio: 58 Television Circle, Sacramento, CA 95814.

Phone: 916-447-5858. **Fax:** 916-554-4658.

E-mail: cballou@hearst.com

Web Site: <http://www.q58.com>

Technical Facilities: Channel No. 58 (734-740 MHz). Authorized power: 5000-kw max. visual, 500-kw max. aural. Antenna: 1834-ft. above av. terrain, 1840-ft. above ground, 1840-ft. above sea level.

Latitude 38° 14' 24"
Longitude 121° 30' 03"

Transmitter: 0.65-mi. E of Walnut Grove.

Digital Facilities: Channel No. 46 (662-668 MHz). Power: 200-kw max. visual. Antenna: 1739-ft. above av. terrain, 1750-ft. above ground.

Latitude 38° 15' 54"
Longitude 121° 28' 06"

FCC Digital File Number: BPCDT-19991029AEZ (pending).

Note: Latitude and longitude coordinates shown are based on the North American Datum of 1927 (NAD 27) as currently required by the Mass Media Bureau of the FCC.

Multichannel TV Sound: Stereo only.

Satellite Earth Stations: AFC, 3.7-meter Ku-band; Andrew, 4.5-meter Ku & C-band; Superior, 4-meter C-band; Superior, 4-meter Ku-band; Andrew, Standard Communications receivers.

Ownership: Hearst-Argyle Television Inc. (Group Owner).

Began Operation: April 13, 1986. Sale to present owner by Channel 58 Inc. approved by FCC January 24, 2000 (*Television Digest*, Vol. 40:6). Sale to Channel 58 Inc. by General Electric Capital Corp. approved by FCC December 8, 1994. Transfer of control from Pegasus Broadcasting to General Electric Capital Corp. approved by FCC September 1990. Sale to Pegasus Broadcasting by SFN Cos. Inc. approved by FCC October 2, 1986 (Vol. 26:41). Previous sale to SFN Cos. Inc. approved by FCC July 8, 1986.

Represented (sales): Blair Television.

Represented (engineering): John F. X. Browne & Associates PC.

Personnel:

Dino Dinovitz, President & General Manager.

Brad Bond, General Sales Manager.

Laura Williamson, Local Sales Manager.

Shari Epworth, National Sales Manager.

Ed Chapuis, News Director.

Shirley Sullivan, Program Director.

Michael Meads, Traffic Manager.

Gene Robinson, Creative Services Director.

KQCA BPCT-861106KF GRANTED: 1/20/87



© 2001 Warren Communications News

Tracy Clark, Controller.

Joe Balkhan, Engineering Director.

Michael Liang, Marketing Director.

Carolyn Ballou, Public Affairs Director.

Judi Decker, Graphics Director.

Highest 30 Sec. Rate: \$1000.

City of License: Stockton. **Station DMA:** Sacramento-Stockton-Modesto. **Rank:** 19.

Circulation © 2000 Nielsen. Coverage based on Nielsen study.

Grand Total	Cable TV Households	Non-cable TV Households	Total TV Households
Estimated Station Totals*	776,580	447,950	1,224,530
Average Weekly Circulation (2000)	361,703	176,892	538,595
Average Daily Circulation (2000)			207,612
Station DMA Total	Cable TV Households	Non-cable TV Households	Total TV Households
Estimated Station Totals*	735,600	414,160	1,149,760
Average Weekly Circulation (2000)	359,531	174,734	534,265
Average Daily Circulation (2000)			206,721
Other DMA Total	Cable TV Households	Non-cable TV Households	Total TV Households
Estimated Station Totals*	40,980	33,790	74,770
Average Weekly Circulation (2000)	2,172	2,158	4,330
Average Daily Circulation (2000)			891

*Estimated station totals are sums of the Nielsen TV and Cable TV household estimates for each county in which the station registers viewing of more than 5% as per the Nielsen Survey Methods.

California—Sacramento

KSPX
Ch. 29

Network Service: PAX.

Licensee: Paxson Sacramento License Inc., 601 Clearwater Park Rd., West Palm Beach, FL 33401.

Studio: 3352 Mather Field Rd., Rancho Cordova, CA 95670.

Phone: 916-443-2929. **Fax:** 916-442-6414.

Technical Facilities: Channel No. 29 (560-566 MHz). Authorized power: 4570-kw max. visual. Antenna: 1053-ft. above av. terrain, 410-ft. above ground, 2339-ft. above sea level.

Latitude 38° 37' 49"
Longitude 120° 51' 20"

Transmitter: 6300 Crystal Blvd., Diamond Springs, CA 95619.

Digital Facilities: Channel No. 48 (674-680 MHz). Power: 1000-kw max. visual. Antenna: 2018-ft. above av. terrain, 2024-ft. above ground.

Latitude 38° 16' 48"
Longitude 121° 30' 21"

FCC Digital File Number: BPCDT-19991101AKP (pending).

Note: Latitude and longitude coordinates shown are based on the North American Datum of 1927 (NAD 27) as currently required by the Mass Media Bureau of the FCC.

Ownership: Paxson Communications Corp. (Group Owner).

Began Operation: August 27, 1990. Sale to present owner by Ponce-Nicasio Broadcasting Ltd. approved by FCC May 25, 2000.

Represented (legal): Wiley, Rein & Fielding.

Personnel:

Ron V. Briggs, General Manager.

Dan Briggs, Station & General Sales Manager.

Frank Ernandes, Chief Engineer.

Highest 30 Sec. Rate: \$150.

City of License: Sacramento. **Station DMA:** Sacramento-Stockton-Modesto. **Rank:** 19.



© 2001 Warren Communications News

Circulation © 2000 Nielsen. Coverage based on Nielsen study.

Grand Total	Cable TV Households	Non-cable TV Households	Total TV Households
Estimated Station Totals*	729,740	316,510	1,046,250
Average Weekly Circulation (2000)	105,466	42,094	147,560
Average Daily Circulation (2000)			43,518
Station DMA Total	Cable TV Households	Non-cable TV Households	Total TV Households
Estimated Station Totals*	729,740	316,510	1,046,250
Average Weekly Circulation (2000)	105,466	42,094	147,560
Average Daily Circulation (2000)			43,518

* Estimated station totals are sums of the Nielsen TV and Cable TV household estimates for each county in which the station registers viewing of more than 5% as per the Nielsen Survey Methods.

California—Sacramento-Stockton

KTXL
Ch. 40

Network Service: FOX.

Licensee: Channel 40 Licensee Inc., 4655 Fruitridge Rd., Sacramento, CA 95820.

Studio: 4655 Fruitridge Rd., Sacramento, CA 95820.

Phone: 916-454-4422. **Fax:** 916-739-1079.

Technical Facilities: Channel No. 40 (626-632 MHz). Authorized power: 5000-kw max. visual. Antenna: 1962-ft. above av. terrain, 1968-ft. above ground, 1970-ft. above sea level.

Latitude 38° 16' 18"
Longitude 121° 30' 18"

Transmitter: 1400 Twin Cities Rd., 2.2-mi. N of Walnut Grove.

Digital Facilities: Channel No. 55 (716-722 MHz). Power: 1000-kw max. visual. Antenna: 1906-ft. above av. terrain, 1909-ft. above ground, 1913-ft. above sea level.

Latitude 38° 16' 18"
Longitude 121° 30' 18"

Transmitter: 1400 Twin Cities Rd., Walnut Grove.

FCC Digital File Number: BMPCDT-990609KE. Granted: April 24, 2000.

Note: Latitude and longitude coordinates shown are based on the North American Datum of 1927 (NAD 27) as currently required by the Mass Media Bureau of the FCC.

Multichannel TV Sound: Stereo and separate audio program.

Satellite Earth Stations: RCA Americom, 3.7-meter Ku-band; Scientific-Atlanta, 4.5-meter Ku & C-band; Scientific-Atlanta, 10-meter C-band; Superior, 4-meter Ku-band; DX Engineering, M/A-Com, Scientific-Atlanta, Standard Communications receivers.

SNG Mobile Dish: Andrew, 2.4-meter Ku-band.

News Services: AP, CNN Newsource.

Ownership: Tribune Broadcasting Co. (Group Owner).

Began Operation: October 26, 1968. Transfer of control to BMA from Colony Corp. approved by FCC December 1, 1971. Sale to Renaissance Communications approved by FCC February 9, 1989. Sale to present owner approved by FCC March 20, 1997 (*Television Digest*, Vol. 36:28; 37:13).

Represented (sales): TeleRep Inc.

Represented (legal): Sidley & Austin.

Represented (engineering): Hammett & Edison Inc.

Personnel:

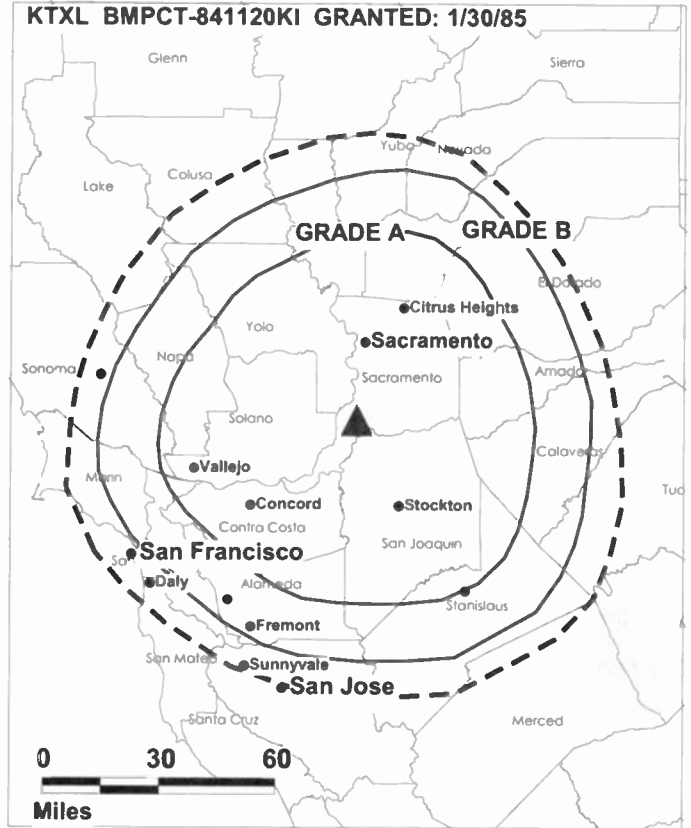
Audrey L. Farrington, Vice President & General Manager.

Kieran Clarke, General Sales Manager.

Mike Snyder, Local Sales Manager.

Bill Kreutzer, Chief Engineer.

Ed Wilson, News Director.



© 2001 Warren Communications News

Pete Filice, Chief Financial Officer.

Fran Mueller, Program Manager & Research Director.

Susan Corbin, Promotion Manager.

Highest 30 Sec. Rate: \$6000.

City of License: Sacramento. **Station DMA:** Sacramento-Stockton-Modesto. **Rank:** 19.

Circulation © 2000 Nielsen. Coverage based on Nielsen study.

Grand Total	Cable TV Households	Non-cable TV Households	Total TV Households
Estimated Station Totals*	882,590	516,170	1,398,760
Average Weekly Circulation (2000)	469,375	236,736	706,111
Average Daily Circulation (2000)			273,134
Station DMA Total	Cable TV Households	Non-cable TV Households	Total TV Households
Estimated Station Totals*	735,600	414,160	1,149,760
Average Weekly Circulation (2000)	438,511	228,566	667,077
Average Daily Circulation (2000)			263,802
Other DMA Total	Cable TV Households	Non-cable TV Households	Total TV Households
Estimated Station Totals*	146,990	102,010	249,000
Average Weekly Circulation (2000)	30,864	8,170	39,034
Average Daily Circulation (2000)			9,332

*Estimated station totals are sums of the Nielsen TV and Cable TV household estimates for each county in which the station registers viewing of more than 5% as per the Nielsen Survey Methods.

California—Modesto-Sacramento-Stockton

KUVS Ch. 19

Network Service: Univision.

Licensee: KUVS License Partnership GP, 1999 Avenue of the Stars, Los Angeles, CA 90067.

Studio: 1710 Arden Way, Sacramento, CA 95815.

Phone: 916-614-1900. **Fax:** 916-927-8386.

Technical Facilities: Channel No. 19 (500-506 MHz). Authorized power: 5000-kw max. visual, 500-kw max. aural. Antenna: 1877-ft. above av. terrain, 346-ft. above ground, 3086-ft. above sea level.

Latitude 38° 07' 07"
Longitude 120° 43' 31"

Holds CP for change to 1890-ft. above av. terrain, 308-ft. above ground, 3058-ft. above sea level, lat. 38° 07' 07", long. 120° 43' 27". BPCT-19991213ABR.

Transmitter: Bear Mountain, approx. 5.8-mi. SW of San Andreas.

Digital Facilities: Channel No. 18 (494-500 MHz). Power: 250-kw max. visual. Antenna: 1821-ft. above av. terrain, 239-ft. above ground.

Latitude 38° 07' 07"
Longitude 120° 43' 27"

FCC Digital File Number: BPCDT-19991028AEV (pending).

Note: Latitude and longitude coordinates shown are based on the North American Datum of 1927 (NAD 27) as currently required by the Mass Media Bureau of the FCC.

Satellite Earth Stations: Ku-band; Comtech, 5-meter C-band; DH Satellite, 4.5-meter Ku & C-band; RCA, 3.6-meter Ku-band; Scientific-Atlanta, Standard Agile Omni receivers.

News Service: NCNS.

Ownership: Univision Communications Inc. (Group Owner).

Began Operation: August 26, 1966. Sale to present owner from Sainte Limited approved by FCC March 6, 1997. (Television Digest, Vol. 37:12).

Represented (sales): Univision.

Represented (legal): Fletcher, Heald & Hildreth PLC.

Represented (engineering): Cecil Lynch.

Personnel:

Jorge H. Delgado, General Manager.

Larry Sands, General Sales Manager.

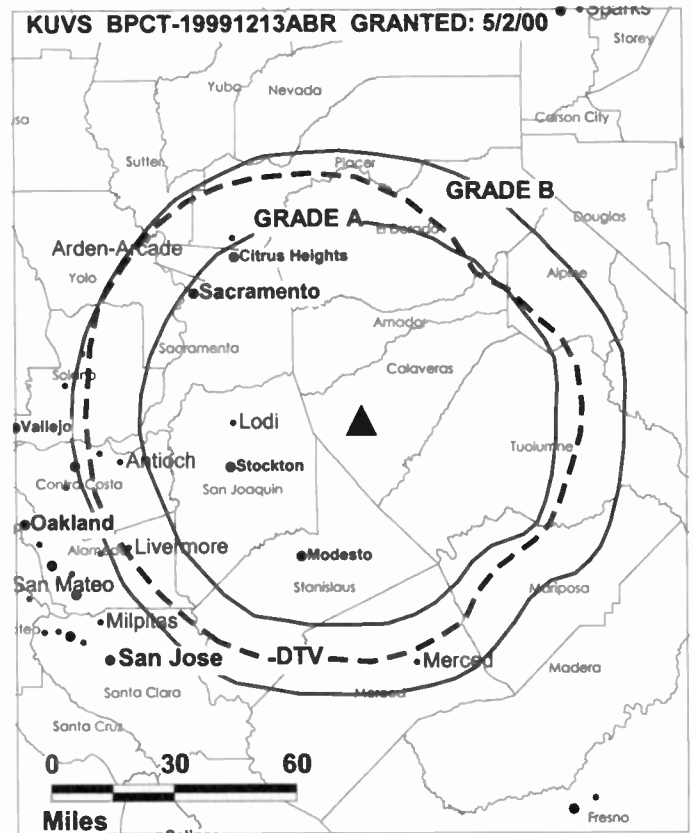
Lori Morley, Local Sales Manager.

Steve Stuck, National Sales Manager.

Luis Estrada, Marketing & Promotion Director.

Roert Yanez, News Director.

Gary Downs, Controller.



© 2001 Warren Communications News

Charles Tiff, Chief Engineer.

Lisa Mark, Traffic Manager.

Carolyn E. Bernal, Public Affairs Director.

Rates: On request.

City of License: Modesto. **Station DMA:** Sacramento-Stockton-Modesto. **Rank:** 19.

Circulation © 2000 Nielsen. Coverage based on Nielsen study.

Grand Total	Cable TV Households	Non-cable TV Households	Total TV Households
Estimated Station Totals*	325,020	160,560	485,580
Average Weekly Circulation (2000)	21,097	25,984	47,082
Average Daily Circulation (2000)			34,714
Station DMA Total	Cable TV Households	Non-cable TV Households	Total TV Households
Estimated Station Totals*	325,020	139,250	464,270
Average Weekly Circulation (2000)	21,097	24,578	45,675
Average Daily Circulation (2000)			34,288
Other DMA Total	Cable TV Households	Non-cable TV Households	Total TV Households
Estimated Station Totals*	0	21,310	21,310
Average Weekly Circulation (2000)	0	1,406	1,406
Average Daily Circulation (2000)			426

*Estimated station totals are sums of the Nielsen TV and Cable TV household estimates for each county in which the station registers viewing of more than 5% as per the Nielsen Survey Methods.

California—Sacramento-Stockton

KXTV
Ch. 10

Network Service: ABC.

Licensee: KXTV Inc., 400 Broadway, Sacramento, CA 95818-2041.

Studio: 400 Broadway, Sacramento, CA 95818-2041.

Phone: 916-441-2345. **Fax:** 916-441-3054.

E-mail: kxtv10@kxtv10.com

Web Site: <http://www.kxtv10.com>

Technical Facilities: Channel No. 10 (192-198 MHz). Authorized power: 316-kw visual, 51.3-kw aural. Antenna: 1953-ft. above av. terrain, 1960-ft. above ground, 1960-ft. above sea level.

Latitude 38° 14' 24"
Longitude 121° 30' 03"

Requests CP for change to 314-kw visual, 2008-ft. above av. terrain, 2011-ft. above ground, 2011-ft. above sea level. BPCT-19991201AAV.

Transmitter: 0.45-mi. NE of Walnut Grove.

Digital Facilities: Channel No. 61 (752-758 MHz). Power: 1000-kw max. visual. Antenna: 1946-ft. above av. terrain, 1949-ft. above ground, 1949-ft. above sea level.

Latitude 38° 14' 24"
Longitude 121° 30' 03"

Transmitter: 0.4-mi. E of Walnut Grove.

FCC Digital File Number: BPCDT-980724KJ. Granted: January 11, 2000.

Note: Latitude and longitude coordinates shown are based on the North American Datum of 1927 (NAD 27) as currently required by the Mass Media Bureau of the FCC.

Multichannel TV Sound: Stereo and separate audio program.

Satellite Earth Stations: Microwave Assoc., 4.6-meter Ku-band; Scientific-Atlanta, 4.6-meter C-band; Scientific-Atlanta, 4.6-meter Ku & C-band; Scientific-Atlanta, 7-meter C-band; Scientific-Atlanta, 10-meter C-band; M/A-Corn, Scientific-Atlanta, Standard Components receivers.

News Services: ABC NewsOne, AP, Conus, UPI.

Ownership: Gannett Broadcasting Group (Group Owner).

Began Operation: March 20, 1955. Swap of station by A. H. Belo Corp. for Gannett Broadcasting's KVUE-TV, Austin, TX approved by FCC April 8, 1999. Sale to A. H. Belo Corp. by Corinthian Broadcasting approved by FCC November 28, 1983 (*Television Digest*, Vol. 23:20). Sale to Corinthian by John H. Schacht & associates approved by FCC December 23, 1958 (Vol. 14:42, 49).

Represented (sales): Blair Television.

Represented (legal): Wiley, Rein & Fielding.

Represented (engineering): Denny & Associates PC.

Personnel:

Sam Rosenwasser, General Manager.

Russell Postell, Sales Director.

S. Thomas Cochran, Local Sales Manager.

Deborah Brown, National Sales Manager.



© 2001 Warren Communications News

Kelly Bradley, National Sales Manager.

Bob Montgomery, Web Master.

Ron Comings, News Director.

Rod Robinson, Chief Engineering.

Margaret Mohr, Marketing Director.

Carol Rushton, Business Manager.

Rates: On request.

City of License: Sacramento. **Station DMA:** Sacramento-Stockton-Modesto. **Rank:** 19.

Circulation © 2000 Nielsen. Coverage based on Nielsen study.

Grand Total	Cable	Non-cable	Total
	TV Households	TV Households	
Estimated Station Totals*	784,780	513,450	1,298,230
Average Weekly Circulation (2000)	540,062	303,314	843,376
Average Daily Circulation (2000)			434,669
Station OMA Total			
Station OMA Total	Cable	Non-cable	Total
	TV Households	TV Households	
Estimated Station Totals*	735,600	414,160	1,149,760
Average Weekly Circulation (2000)	528,505	288,519	817,025
Average Daily Circulation (2000)			424,915
Other OMA Total			
Other OMA Total	Cable	Non-cable	Total
	TV Households	TV Households	
Estimated Station Totals*	49,180	99,290	148,470
Average Weekly Circulation (2000)	11,557	14,795	26,352
Average Daily Circulation (2000)			9,754

*Estimated station totals are sums of the Nielsen TV and Cable TV household estimates for each county in which the station registers viewing of more than 5% as per the Nielsen Survey Methods.

California—Salinas-Monterey

KCBA Ch. 35

Network Service: FOX.

Licensee: Seal Rock Broadcasters LLC, 190 Queen Anne Ave. N, Suite 100, Seattle, WA 98109.

Studio: 1550 Moffett St., Salinas, CA 93905.

Mailing Address: Box 3560, Salinas, CA 93912.

Phone: 831-422-3500. **Fax:** 831-754-1120.

Technical Facilities: Channel No. 35 (596-602 MHz). Authorized power: 2328-kw max. visual, 283.65-kw max. aural. Antenna: 2414-ft. above av. terrain, 355-ft. above ground, 3421-ft. above sea level.

Latitude 36° 45' 22.30"
Longitude 121° 30' 05.50"

Transmitter: Fremont Peak, 9-mi. NE of Salinas.

Digital Facilities: Channel No. 13 (210-216 MHz). Power: 20-kw visual. Antenna: 2359-ft. above av. terrain, 236-ft. above ground.

Latitude 36° 45' 22.00"
Longitude 121° 30' 05.00"

FCC Digital File Number: BPCDT-1999110AFY (pending).

Note: Latitude and longitude coordinates shown are based on the North American Datum of 1927 (NAD 27) as currently required by the Mass Media Bureau of the FCC.

Satellite Earth Stations: AFC, 7-meter; Microwave Specialties, 5-meter C-band; RCA, 4.2-meter Ku-band; M/A-Com, Scientific-Atlanta receivers.

News Services: AP, CNN Newsource, Fox NewsEdge.

LMA: Local marketing agreement with KION (C), Monterey-Salinas.

Ownership: Seal Rock Broadcasters LLC.

Began Operation: November 1, 1981. Sale to The Ackerly Group by Sainte Broadcasting Corp. approved by FCC May 22, 1986 (*Television Digest*, Vol. 26:23, 26). Sale to present owner by The Ackerly Group approved by FCC January 5, 2000.

Represented (sales): Blair Television.

Represented (legal): Rubin, Winston, Diercks, Harris & Cooke.

Personnel:

Mark Faylor, General Manager.

Ario Barbo, Station Manager.

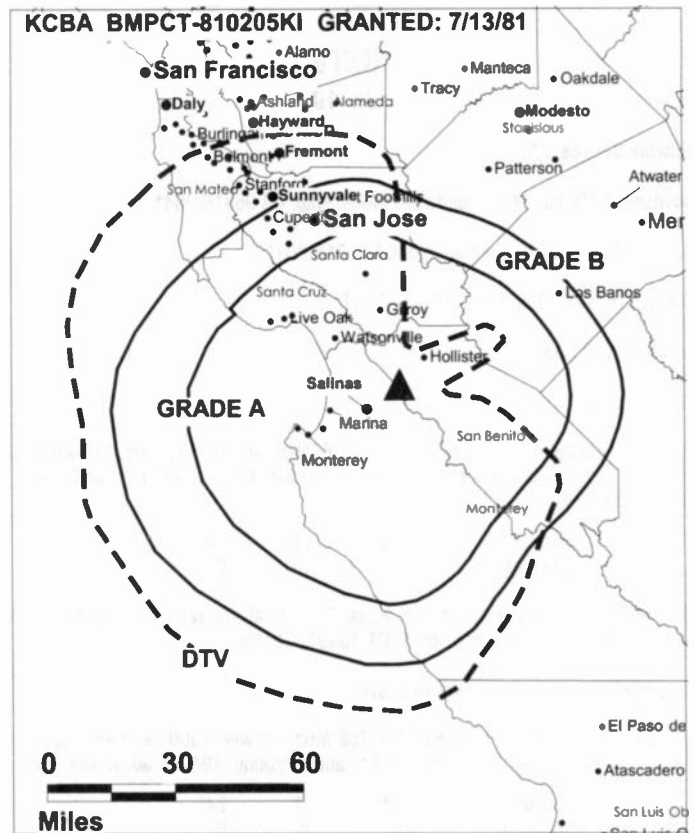
Vickie Dixon, Local Sales Manager.

Lucy T. Cerna, National Sales Manager.

John Freeman, News Director.

Adam Perez, Operations & Engineering Director.

Eric Casella, Programming & Creative Services Director.



© 2001 Warren Communications News

Brent Calvin, Creative Services Manager.

Todd Pinsky, Production Manager.

Rates: On request.

City of License: Salinas. **Station DMA:** Monterey-Salinas. **Rank:** 118.

Circulation © 2000 Nielsen. Coverage based on Nielsen study.

Grand Total	Cable TV Households	Non-cable TV Households	Total TV Households
Estimated Station Totals*	174,880	58,400	233,280
Average Weekly Circulation (2000)	100,758	25,218	125,976
Average Daily Circulation (2000)			50,519
Station DMA Total	Cable TV Households	Non-cable TV Households	Total TV Households
Estimated Station Totals*	174,880	53,750	228,630
Average Weekly Circulation (2000)	100,758	24,837	125,594
Average Daily Circulation (2000)			50,472
Other DMA Total	Cable TV Households	Non-cable TV Households	Total TV Households
Estimated Station Totals*	0	4,650	4,650
Average Weekly Circulation (2000)	0	381	381
Average Daily Circulation (2000)			47

*Estimated station totals are sums of the Nielsen TV and Cable TV household estimates for each county in which the station registers viewing of more than 5% as per the Nielsen Survey Methods.

California—Monterey-Salinas

KION Ch. 46

Network Service: CBS.

Licensee: AK Media Group, 1301 5th Ave., Suite 4000, Seattle, WA 98101.

Studio: 1550 Moffett St., Box 3560, Salinas, CA 93912.

Phone: 831-784-1702. **Fax:** 831-754-1120.

Technical Facilities: Channel No. 46 (662-668 MHz). Authorized power: 1350-kw max. & 447-kw horizontal visual, 135-kw max. & 44.7-kw horizontal aural. Antenna: 2530-ft. above av. terrain, 222-ft. above ground, 3612-ft. above sea level.

Latitude 36° 32' 05"
Longitude 121° 37' 14"

Transmitter: Mount Toro, 6-mi. S of Speckles, Monterey.

FCC Proposed Digital Channel Number: Ch. 32.

Note: Latitude and longitude coordinates shown are based on the North American Datum of 1927 (NAD 27) as currently required by the Mass Media Bureau of the FCC.

Multichannel TV Sound: Stereo only.

Satellite Earth Stations: Scientific-Atlanta, 4.6-meter C-band; Scientific-Atlanta, 7-meter C-band; Scientific-Atlanta receivers.

News Services: AP, CBS Newspath.

LMA: Local marketing agreement with KCBA (F), Salinas-Monterey.

Ownership: The Ackerley Group (Group Owner).

Began Operation: February 2, 1969. Sale to Retlaw Enterprises Inc. by Monterey-Salinas TV Inc. approved by FCC August 27, 1979. Sale to Harron Communications Corp. by Retlaw approved by FCC March 11, 1993 (*Television Digest*, Vol. 33:1). Sale to present owner by Harron Communications Corp. approved by FCC January 5, 2000.

Represented (sales): Blair Television.

Represented (legal): Fenton & Keller.

Personnel:

Mark Faylor, General Manager.

Karl Kauffman, Operations Manager.

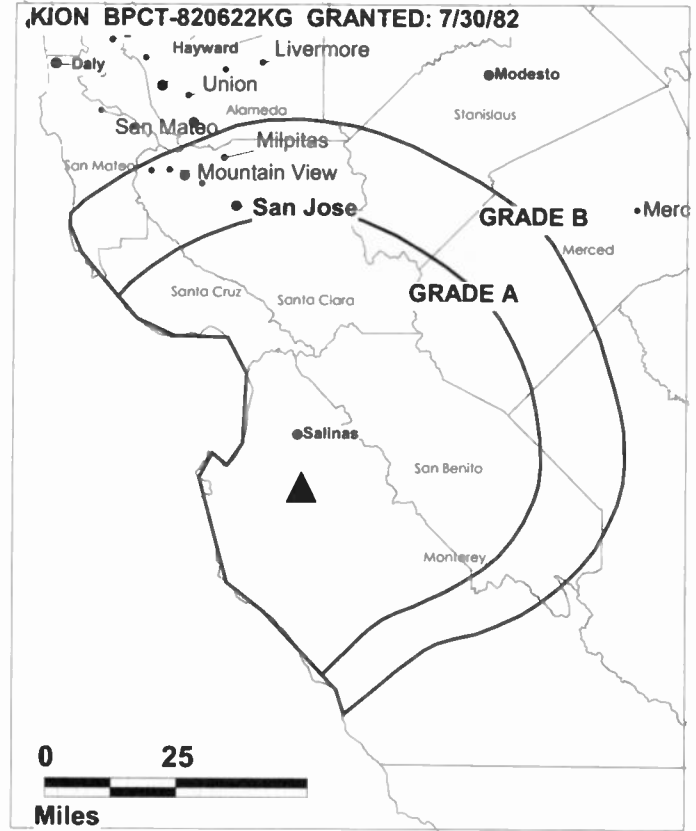
Chris Chidlaw, Local Sales Manager.

Lucy Cerna, National Sales Manager.

Gary Jerome, Chief Engineer.

John Freeman, News Director.

Jeanne Buheit, Program Director.



© 2001 Warren Communications News

Brent Calvin, Promotion Director.

Arlo Barbo, Business Manager.

Todd Pinsky, Production Manager.

Highest 30 Sec. Rate: \$2000.

City of License: Monterey. **Station DMA:** Monterey-Salinas. **Rank:** 118.

Circulation © 2000 Nielsen. Coverage based on Nielsen study.

Grand Total	Cable TV Households	Non-cable TV Households	Total TV Households
Estimated Station Totals*	174,880	53,750	228,630
Average Weekly Circulation (2000)	106,320	18,455	124,775
Average Daily Circulation (2000)			56,085
Station DMA Total	Cable TV Households	Non-cable TV Households	Total TV Households
Estimated Station Totals*	174,880	53,750	228,630
Average Weekly Circulation (2000)	106,320	18,455	124,775
Average Daily Circulation (2000)			56,085

*Estimated station totals are sums of the Nielsen TV and Cable TV household estimates for each county in which the station registers viewing of more than 5% as per the Nielsen Survey Methods.

California—Salinas-Monterey

KSBW
Ch. 8

Network Service: NBC.

Licensee: Hearst-Argyle Stations Inc., 959 8th Ave., New York, NY 10019.

Studio: 238 John St., Salinas, CA 93901.

Phone: 408-758-8888. **Fax:** 408-424-3750.

E-mail: ksbw@aol.com

Technical Facilities: Channel No. 8 (180-186 MHz). Authorized power: 158-kw visual, 34.7-kw aural. Antenna: 2934-ft. above av. terrain, 1554-ft. above ground, 4041-ft. above sea level.

Latitude 37° 03' 30"
Longitude 121° 46' 33"

Holds CP for change to 245-kw max. visual, 2316-ft. above av. terrain, 217-ft. above ground, 3294-ft. above sea level, lat. 36° 45' 23", long. 121° 30' 05", transmitter to Freemont Peak, approx. 10-mi. NE of Salinas. BPCT-980828KE.

Transmitter: Approx. 20-mi. S of San Jose in Santa Cruz Mountains.

FCC Proposed Digital Channel Number: Ch. 43.

Note: Latitude and longitude coordinates shown are based on the North American Datum of 1927 (NAD 27) as currently required by the Mass Media Bureau of the FCC.

Multichannel TV Sound: Stereo only.

Satellite Earth Stations: Harris, 6.1-meter; RCA Americom, 3.6-meter Ku-band; Harris, M/A-Com receivers.

News Service: AP.

Ownership: Hearst-Argyle Television Inc. (Group Owner).

Began Operation: September 11, 1953. Started as share-time outlet with KMBY-TV, Monterey; on February 2, 1955 FCC approved deal for it to buy & merge with KMBY-TV (Television Digest, Vol. 10:45; 11:6). Sale to John Blair & Co. approved by FCC February 14, 1979 (Vol. 18:3). Sale to Gillett Holdings Inc. approved by FCC December 30, 1986. Transfer to Trustee granted September 1, 1992. Sale to EP Communications approved May 26, 1994. Sale to Smith Broadcasting Partners approved November 21, 1995. Sale to SunRise Television from Smith Broadcasting Partners approved by FCC January 16, 1997 (Vol. 36:46). Station, along with SunRise Television's WPTZ & WNNE, was swapped for Hearst-Argyle's WDTN & WNAC-TV (Vol. 38:8). FCC approved deal July 1, 1998.

Represented (sales): TeleRep Inc.

Represented (legal): Hogan & Hartson LLP.

Personnel:

Joseph W. Heston, President & General Manager.

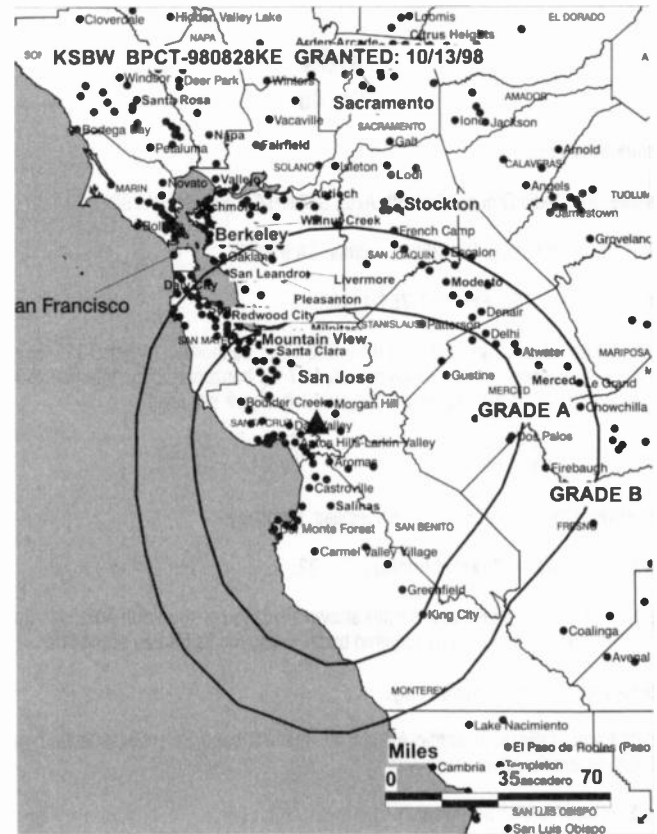
Wendy Hillan, General Sales Manager.

Jeff Klayman, Local Sales Manager.

Diane Schreck, Regional Sales Manager.

Lawton Dodd, News Director.

Rod Maciel, Operations Manager.



© 2001 Warren Communications News

Carol Pires, Business Manager.

Theresa Wright, Community Affairs Manager.

Jim Grimes, Chief Engineer.

Randy Foulds, Creative Services Director.

Rates: On request.

City of License: Salinas. **Station DMA:** Monterey-Salinas. **Rank:** 118.

Circulation © 2000 Nielsen. Coverage based on Nielsen study.

Grand Total	Cable TV Households	Non-cable TV Households	Total TV Households
Estimated Station Totals*	551,250	442,630	993,880
Average Weekly Circulation (2000)	163,665	96,754	260,419
Average Daily Circulation (2000)			129,452
Station DMA Total	Cable TV Households	Non-cable TV Households	Total TV Households
Estimated Station Totals*	174,880	53,750	228,630
Average Weekly Circulation (2000)	127,157	28,486	155,643
Average Daily Circulation (2000)			89,195
Other DMA Total	Cable TV Households	Non-cable TV Households	Total TV Households
Estimated Station Totals*	376,370	388,880	765,250
Average Weekly Circulation (2000)	36,508	68,268	104,776
Average Daily Circulation (2000)			40,256

*Estimated station totals are sums of the Nielsen TV and Cable TV household estimates for each county in which the station registers viewing of more than 5% as per the Nielsen Survey Methods.

California—Salinas-Monterey

KSMS-TV Ch. 67

Network Service: Univision.

Licensee: Entravision Holdings LLC, 11900 Olympic Blvd., Suite 590, Los Angeles, CA 90064.

Studio: 67 Garden Court, Monterey, CA 93940.

Phones: 408-373-6767; 408-757-6711. **Fax:** 408-373-6700.

Technical Facilities: Channel No. 67 (788-794 MHz). Authorized power: 1260-kw max. visual. Antenna: 2299-ft. above av. terrain, 200-ft. above ground, 3260-ft. above sea level.

Latitude 36° 45' 23"
Longitude 121° 30' 05"

Transmitter: Fremont Peak.

Digital Facilities: Channel No. 31 (572-578 MHz). Power: 50-kw max. visual. Antenna: 2299-ft. above av. terrain, 171-ft. above ground.

Latitude 36° 45' 23"
Longitude 121° 30' 05"

FCC Digital File Number: BPCDT-19991191AFU (pending).

Note: Latitude and longitude coordinates shown are based on the North American Datum of 1927 (NAD 27) as currently required by the Mass Media Bureau of the FCC.

News Service: UPI.

Ownership: Entravision Communications Corp. (Group Owner).

Began Operation: September 1, 1986. Sale to Daniel D. Villaneuva, et al., by Schuyler Broadcasting Corp. approved by FCC September 11, 1990. Sale to KSMS-TV Inc. approved by FCC December 11, 1995. Sale to present owner from KSMS-TV approved by FCC April 25, 1997.

Represented (sales): Univision.

Represented (legal): Thompson, Hine & Flory LLP.

Personnel:

Walter F. Ulloa, President.

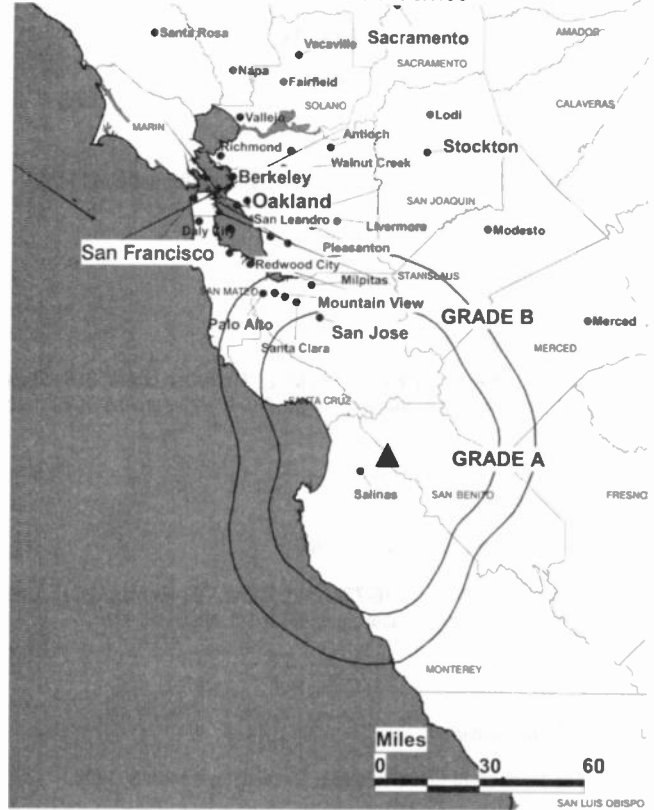
Carlos Ramos, Vice President & General Manager.

Jeff Hoffman, Chief Engineer.

Daniel Fonseca, News Director.

Sam Callaway, Business Manager.

KSMS-TV BPCT-801208KG GRANTED: 3/7/86



© 2001 Warren Communications News

Rates: On request.

City of License: Monterey. **Station DMA:** Monterey-Salinas. **Rank:** 118.

Circulation © 2000 Nielsen. Coverage based on Nielsen study.

Grand Total	Cable TV Households	Non-cable TV Households	Total TV Households
Estimated Station Totals*	174,880	53,750	228,630
Average Weekly Circulation (2000)	19,500	12,183	31,683
Average Daily Circulation (2000)			25,367
Station DMA Total	Cable TV Households	Non-cable TV Households	Total TV Households
Estimated Station Totals*	174,880	53,750	228,630
Average Weekly Circulation (2000)	19,500	12,183	31,683
Average Daily Circulation (2000)			25,367

*Estimated station totals are sums of the Nielsen TV and Cable TV household estimates for each county in which the station registers viewing of more than 5% as per the Nielsen Survey Methods.

California—San Diego

KFMB-TV

Ch. 8

Network Service: CBS.

Licensee: Midwest Television Inc., 7677 Engineer Rd., San Diego, CA 92111.

Studio: 7677 Engineer Rd., San Diego, CA 92111.

Phone: 619-571-8888. **Fax:** 619-569-4203.

Web Site: <http://www.kfmb.com>

Technical Facilities: Channel No. 8 (180-186 MHz). Authorized power: 316-kw visual, 63.1-kw aural. Antenna: 740-ft. above av. terrain, 284-ft. above ground, 1049-ft. above sea level.

Latitude 32° 50' 17"
Longitude 117° 14' 58"

Transmitter: 7000 La Jolla Scenic Dr., La Jolla.

Digital Facilities: Channel No. 55 (716-722 MHz). Power: 703-kw max. visual. Antenna: 682-ft. above av. terrain, 187-ft. above ground, 951-ft. above sea level.

Latitude 32° 50' 17"
Longitude 117° 14' 57"

Transmitter: Mount Soledad.

FCC Digital File Number: BPCDT-980522KE. Granted: September 9, 1998.

Note: Latitude and longitude coordinates shown are based on the North American Datum of 1927 (NAD 27) as currently required by the Mass Media Bureau of the FCC.

Multichannel TV Sound: Stereo only.

Satellite Earth Stations: Miralite, 3.8-meter Ku & C-band; Paraclypse, 4.5-meter C-band; Scientific-Atlanta, 4.5-meter C-band; Scientific-Atlanta, 7-meter C-band; Standard Agile Omni receivers.

AM Affiliate: KFMB, 5-kw, 760 kHz.

FM Affiliate: KFMB-FM, 30-kw, 100.7 MHz (No. 264), 620-ft.

News Services: AP, UPI.

Ownership: Midwest Television Inc. (Group Owner).

Began Operation: May 16, 1949. Sale to Kennedy Broadcasting Co. approved by FCC April 25, 1951 (*Television Digest*, Vol. 7:18). Sale to Wrather-Alvarez Broadcasting approved by FCC March 25, 1953 (Vol 9:5, 13). Sale of 38.89% interest by Maria Helen Alvarez to Marietta Investment Corp. approved by FCC July 2, 1958 (Vol. 14:24, 27). Merger of Marietta Broadcasting Inc. into Transcontinent Television Corp. approved by FCC May 13, 1959 (Vol. 15:7, 12, 20). Sale to present owner by Transcontinent Television Corp. approved by FCC in 1964.

Represented (sales): TeleRep Inc.

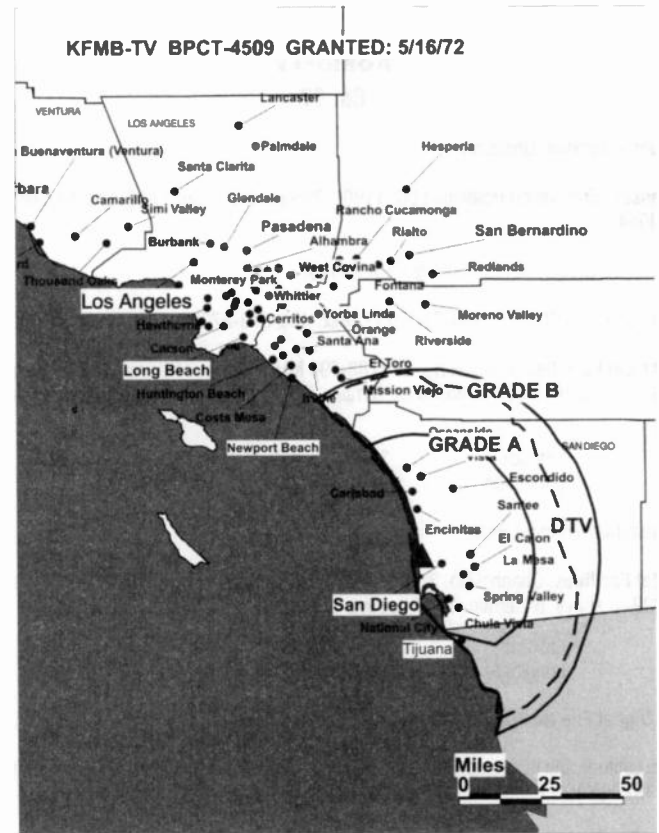
Represented (legal): Covington & Burling.

Represented (engineering): Hammett & Edison Inc.

Personnel:

Ed Trimble, President & Chief Operating Officer.

John Marquiss, Sales Director.



© 2001 Warren Communications News

Steve Flynn, Local Sales Manager.

Sheri Kowalke, Regional Sales Manager.

Greg Greer, National Sales Manager.

Fred D'Ambrosi, News Director.

Judy Vance, Programming & Promotion Director.

Jeanette Schierbaum, Financial Services Director.

Highest 30 Sec. Rate: \$30,000.

City of License: San Diego. **Station DMA:** San Diego. **Rank:** 25.

Circulation © 2000 Nielsen. Coverage based on Nielsen study.

Grand Total	Cable	Non-cable	Total
	TV Households	TV Households	TV Households
Estimated Station Totals*	809,010	171,610	980,620
Average Weekly Circulation (2000)	582,487	90,267	672,754
Average Daily Circulation (2000)			344,198
Station DMA Total	Cable	Non-cable	Total
	TV Households	TV Households	TV Households
Estimated Station Totals*	809,010	171,610	980,620
Average Weekly Circulation (2000)	582,487	90,267	672,754
Average Daily Circulation (2000)			344,198

*Estimated station totals are sums of the Nielsen TV and Cable TV household estimates for each county in which the station registers viewing of more than 5% as per the Nielsen Survey Methods.

California—San Diego

KGTV
Ch. 10

Network Service: ABC.

Licensee: McGraw-Hill Broadcasting Co., Box 85347, San Diego, CA 92186-5347.

Studio: 4600 Alr Way, San Diego, CA 92102.

Mailing Address: Box 85347, San Diego, CA 92186-5347.

Phone: 619-237-1010. **Fax:** 619-262-1302.

E-mail: equinn@kgtv.com

Web Site: http://www.kgtv.com

Technical Facilities: Channel No. 10 (192-198 MHz). Authorized power: 316-kw visual, 31.6-kw aural. Antenna: 750-ft. above av. terrain, 252-ft. above ground, 1049-ft. above sea level.

Latitude	32°	50'	20.50"
Longitude	117°	14'	56.50"

Holds CP for change to 745-ft. above av. terrain, 223-ft. above ground, 1007-ft. above sea level, lat. 32° 50' 20", long. 117° 14' 56", transmitter to 7022 La Jolla Scenic Dr. BPCT-990330KF.

Transmitter: Mount Soledad.

Began Digital Operation: September 13, 1999.

Note: Latitude and longitude coordinates shown are based on the North American Datum of 1927 (NAD 27) as currently required by the Mass Media Bureau of the FCC.

Multichannel TV Sound: Stereo only.

Satellite Earth Stations: Andrew, 4.5-meter; Andrew, 9.1-meter; Microdyne, 7-meter; RCA, 3-meter Ku-band; Satcom Technologies, 5.1-meter Ku & C-band; AvanteK, Standard Communications receivers.

News Services: Accu-Weather, AP, UPI.

Ownership: McGraw-Hill Broadcasting Co. (Group Owner).

Began Operation: September 13, 1953. Sale of control to Fox, Wells & Co. by Tom Sharp, Charles E. Salik & TBC group approved by FCC October 13, 1954 (*Television Digest*, Vol. 13:31, 32, 34, 38, 42). Sale of 46.22% to Newsweek by Fox, Wells & Co. interests approved by FCC August 7, 1957 (Vol. 13:30, 33). Sale to Time-Life approved by FCC March 21, 1962 (Vol. 2:13). Sale to present owner by Time-Life approved by FCC March 8, 1972 (Vol. 12:10, 11).

Represented (sales): Harrington, Righter & Parsons Inc.

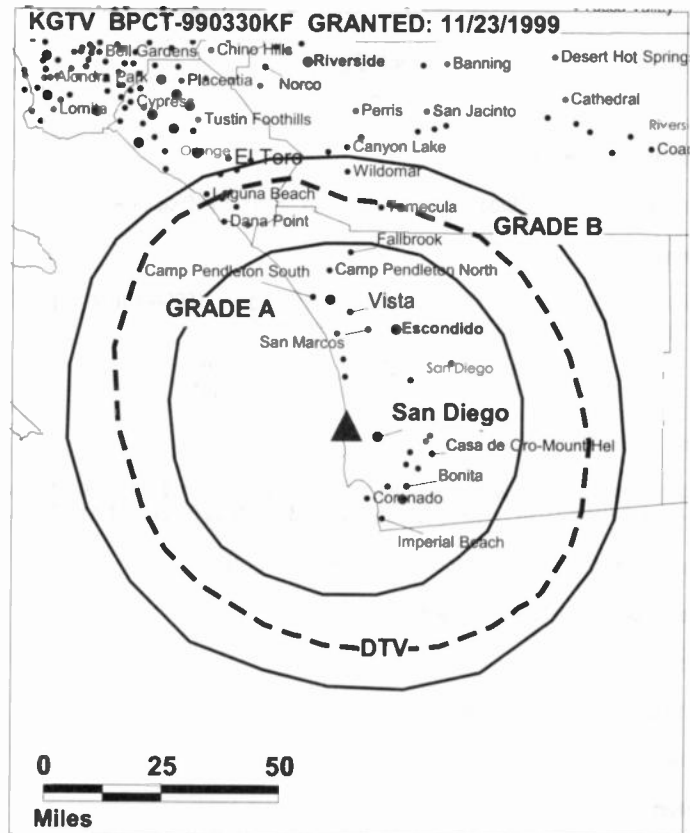
Represented (legal): Koteen & Naftalin LLP.

Personnel:

Edward J. Quinn, President, McGraw-Hill Broadcasting Co. Inc.

Darrell Brown, Vice President & General Manager.

Margie Baldwin, Engineering Manager.



© 2001 Warren Communications News

Mark Limbach, Business Affairs Director.

Mike Stutz, News Director.

Michael Biltucci, Operations Manager.

Chris Madsen, Traffic Manager.

Don Wells, Creative Services Director.

Highest 30 Sec. Rate: \$7500.

City of License: San Diego. **Station DMA:** San Diego. **Rank:** 25.

Circulation © 2000 Nielsen. Coverage based on Nielsen study.

Grand Total	Cable TV Households	Non-cable TV Households	Total TV Households
Estimated Station Totals*	809,010	171,610	980,620
Average Weekly Circulation (2000)	557,408	85,290	642,698
Average Daily Circulation (2000)			306,934
Station DMA Total	Cable TV Households	Non-cable TV Households	Total TV Households
Estimated Station Totals*	809,010	171,610	980,620
Average Weekly Circulation (2000)	557,408	85,290	642,698
Average Daily Circulation (2000)			306,934

*Estimated station totals are sums of the Nielsen TV and Cable TV household estimates for each county in which the station registers viewing of more than 5% as per the Nielsen Survey Methods.

California—San Diego

KGTV-DT Ch. 25

Network Service: ABC.

Grantee: McGraw-Hill Broadcasting Co. Inc., Box 85347, San Diego, CA 92186.

Phone: 619-237-6247.

Digital Facilities: Channel No. 25 (536-542 MHz). Power: 1000-kw max. visual. Antenna: 673-ft. above av. terrain, 151-ft. above ground.

Latitude	32°	50'	20"
Longitude	117°	14'	56"

Transmitter: 7022 La Jolla Scenic Dr..

Note: Latitude and longitude coordinates shown are based on the North American Datum of 1927 (NAD 27) as currently required by the Mass Media Bureau of the FCC.

Ownership: McGraw-Hill Broadcasting Co. (Group Owner).

Began Digital Operation: September 13, 1999.

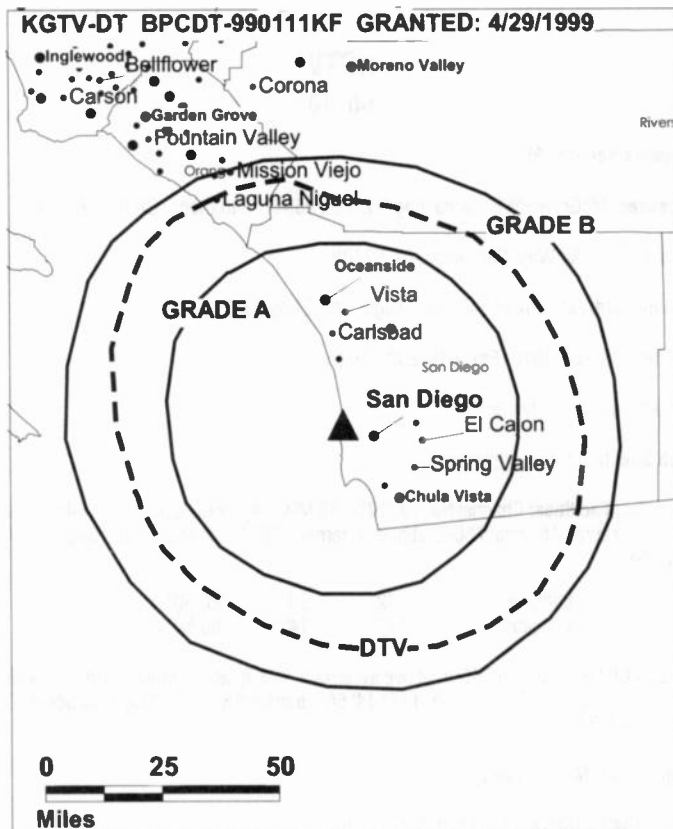
Personnel:

Darrell Brown, General Manager.

Margie Baldwin, Chief Engineer.

Rates: On request.

City of License: San Diego. **Station DMA:** San Diego. **Rank:** 25.



© 2001 Warren Communications News

California—San Diego

KNSD
Ch. 39

Network Service: NBC.

Licensee: Station Venture Operations LP, 1299 Pennsylvania Ave. NW, 11th Floor, Washington, DC 20004.

Studio: 8330 Engineer Rd., San Diego, CA 92111.

Mailing Address: Box 719739, San Diego, CA 92171-9739.

Phone: 619-279-3939. **Fax:** 619-279-1076.

Web Site: <http://www.nbcsandiego.com>

Technical Facilities: Channel No. 39 (620-626 MHz). Authorized power: 2500-kw max. & 813-kw horizontal visual, 500-kw max. & 81.3-kw horizontal aural. Antenna: 1894-ft. above av. terrain, 155-ft. above ground, 2678-ft. above sea level.

Latitude	32°	41'	48.00"
Longitude	116°	56'	5.80"

Transmitter: San Miguel Mountain, 13-mi. E of San Diego center.

Digital Facilities: Channel No. 40 (626-632 MHz). Power: 18.2-kw max. visual. Antenna: 1857-ft. above av. terrain, 121-ft. above ground, 2641-ft. above sea level.

Latitude	32°	41'	48.00"
Longitude	116°	56'	06.00"

Transmitter: On San Miguel Mountain, 13-mi. E of San Diego.

FCC Digital File Number: BPCDT-980803KZ. Granted: November 2, 1998.

Note: Latitude and longitude coordinates shown are based on the North American Datum of 1927 (NAD 27) as currently required by the Mass Media Bureau of the FCC.

Multichannel TV Sound: Stereo and separate audio program.

Satellite Earth Stations: Chapparral, 5-meter C-band; Dalsat, 4.6-meter Ku-band; Dalsat, 6-meter Ku-band; Scientific-Atlanta, 7-meter C-band; Scientific-Atlanta, 10-meter C-band; Andrew, Chapparral, Harris, Microdyne, Scientific-Atlanta receivers.

SNG Mobile Dish: Andrew, 2.3-meter Ku-band.

News Services: AP, Sports News Satellite, UPI.

Ownership: Station Venture Operations LP (Group Owner).

Began Operation: November 14, 1965. Sale to Bass Brothers Enterprises by San Diego Telecasters Inc. (Lawrence Shushan, Paul Corriere, Sample-Brown Enterprises and Town & Country Development) approved by FCC August 31, 1967. Sale to Storer Communications by Bass Brothers approved by FCC September 30, 1974 (*Television Digest*, Vol. 13:12, 13; 14:39). Sale to Gillett Comm. Inc. by Storer Communications approved by FCC August 20, 1987. Transfer to Trustee approved by FCC September 1, 1992. Sale to New World Communications Group approved by FCC April 13, 1993 (Vol. 34:49). Sale to National Broadcasting Co. by New World Communications Group approved by FCC November 7, 1996 (Vol. 36:22). Sale to present owners (NBC & Hicks, Muse) approved by FCC March 2, 1998. Sale of Hicks, Muse interest to Chancellor Media cancelled (Vol. 38:28; 39:12).

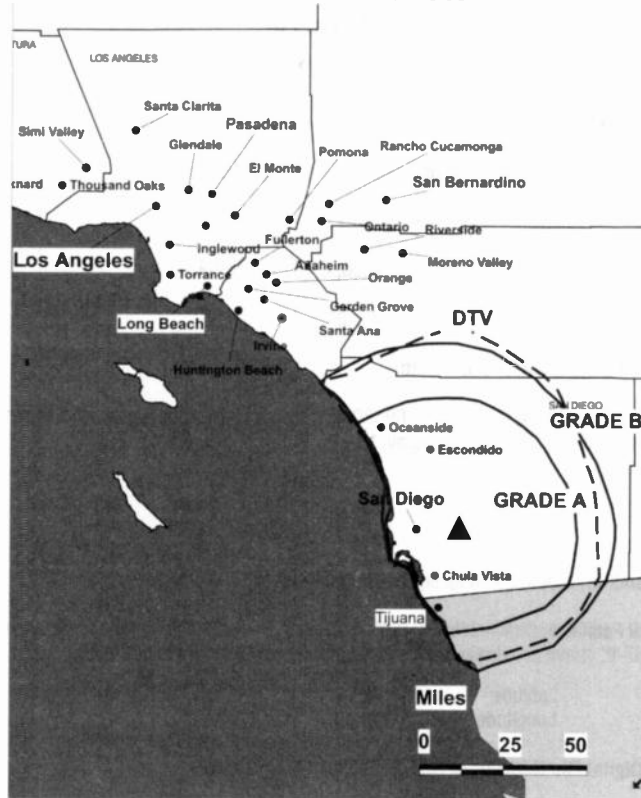
Represented (sales): NBC TV Spot Sales.

Represented (legal): NBC Legal.

Personnel:

Phyllis Schwartz, President & General Manager.

KNSD BPCT-920818KE GRANTED: 11/20/92



© 2001 Warren Communications News

Jim Sanders, Vice President, News.

Mike McCarthy, Vice President, Sales & Marketing.

Penny Martin, V.P., Programming & Creative Services.

Randy Mickler, Operations Director.

Chris Johnson, National Sales Manager.

Oscar Medina, Chief Engineer.

Patty Morrison, Finance Director.

Rates: On request.

City of License: San Diego. **Station DMA:** San Diego. **Rank:** 25.

Circulation © 2000 Nielsen. Coverage based on Nielsen study.

Grand Total	Cable	Non-cable	Total
	TV Households	TV Households	TV Households
Estimated Station Totals*	809,010	171,610	980,620
Average Weekly Circulation (2000)	601,094	87,693	688,787
Average Daily Circulation (2000)			344,198
Station DMA Total	Cable	Non-cable	Total
	TV Households	TV Households	TV Households
Estimated Station Totals*	809,010	171,610	980,620
Average Weekly Circulation (2000)	601,094	87,693	688,787
Average Daily Circulation (2000)			344,198

*Estimated station totals are sums of the Nielsen TV and Cable TV household estimates for each county in which the station registers viewing of more than 5% as per the Nielsen Survey Methods.

California—San Diego

KSWB-TV Ch. 69

Network Service: WBN.

Licensee: KTTY Inc., Box 129069, San Diego, CA 92112-5569.

Studio: 7191 Engineer Rd., San Diego, CA 92111.

Mailing Address: Box 129069, San Diego, CA 92112-5569.

Phone: 858-492-9269. **Fax:** 858-268-0401.

Web Site: <http://www.kswbtv.com>

Technical Facilities: Channel No. 69 (800-806 MHz). Authorized power: 4500-kw max. visual. Antenna: 1949-ft. above av. terrain, 135-ft. above ground, 2697-ft. above sea level.

Latitude	32°	41'	47"
Longitude	116°	56'	07"

Transmitter: Mount San Miguel, San Diego.

Digital Facilities: Channel No. 19 (500-506 MHz). Power: 200-kw max. visual. Antenna: 1867-ft. above av. terrain, 84-ft. above ground, 2563-ft. above sea level.

Latitude	32°	41'	47"
Longitude	116°	56'	07"

FCC Digital File Number: BPCDT-19990901AAD (pending).

Note: Latitude and longitude coordinates shown are based on the North American Datum of 1927 (NAD 27) as currently required by the Mass Media Bureau of the FCC.

Satellite Earth Stations: DH Satellite, 4.8-meter Ku & C-band; United Satellite Systems, 3-meter C-band; United Satellite Systems, 5-meter C-band; Standard Communications receivers.

Ownership: Tribune Broadcasting Co. (Group Owner).

Began Operation: September 30, 1984. Sale to present owner approved by FCC March 14, 1996 (*Television Digest*, Vol. 35:36; 36:13,17).

Represented (legal): Hopkins & Sutter.

Personnel:

Lise Markham, Vice President & General Manager.

Dan Mitrovitch, Chief Financial Officer.

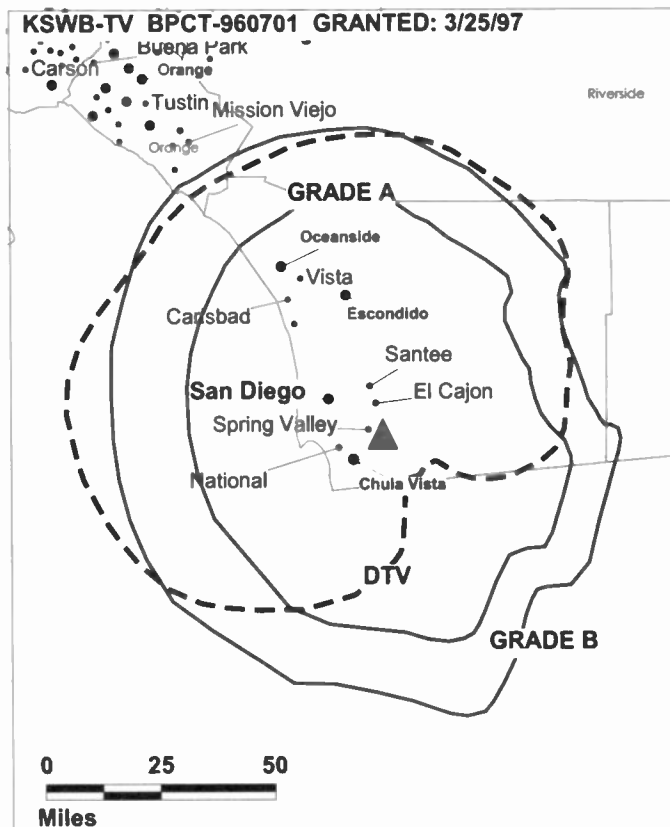
Kelly McMackin, General Sales Manager.

Jim Barker, Local Sales Manager.

Scott Heath, National Sales Manager.

Geoff Roth, News Director.

Sam Bickel, Program Director.



© 2001 Warren Communications News

Will Givens, Creative Services Director.

John Weigand, Engineering Director.

Thelma Presichi, Traffic Manager.

Highest 30 Sec. Rate: \$800.

City of License: San Diego. **Station DMA:** San Diego. **Rank:** 25.

Circulation © 2000 Nielsen. Coverage based on Nielsen study.

Grand Total	Cable	Non-cable	Total
	TV Households	TV Households	TV Households
Estimated Station Totals*	809,010	171,610	980,620
Average Weekly Circulation (2000)	320,368	60,235	380,603
Average Daily Circulation (2000)			147,093
Station DMA Total	Cable	Non-cable	Total
	TV Households	TV Households	TV Households
Estimated Station Totals*	809,010	171,610	980,620
Average Weekly Circulation (2000)	320,368	60,235	380,603
Average Daily Circulation (2000)			147,093

*Estimated station totals are sums of the Nielsen TV and Cable TV household estimates for each county in which the station registers viewing of more than 5% as per the Nielsen Survey Methods.

California—San Diego

KUSI-TV Ch. 51

Network Service: UPN.

Licensee: Channel 51 of San Diego Inc., Box 719051, San Diego, CA 92171.

Studio: 4575 Viewridge Ave., San Diego, CA 92123.

Mailing Address: Box 719051, San Diego, CA 92123.

Phone: 619-571-5151. **Fax:** 619-571-4852.

Technical Facilities: Channel No. 51 (692-698 MHz). Authorized power: 2820-kw max. visual. Antenna: 1916-ft. above av. terrain, 177-ft. above ground, 2694-ft. above sea level.

Latitude 32° 41' 49"
Longitude 116° 56' 05"

Transmitter: Mount San Miguel.

Digital Facilities: Channel No. 18 (494-500 MHz). Power: 145-kw max. visual. Antenna: 1903-ft. above av. terrain, 184-ft. above ground, 2700-ft. above sea level.

Latitude 32° 41' 50"
Longitude 116° 56' 04"

Transmitter: San Miguel Mountain.

FCC Digital File Number: BPCDT-981224KE. Granted: July 29, 1999.

Note: Latitude and longitude coordinates shown are based on the North American Datum of 1927 (NAD 27) as currently required by the Mass Media Bureau of the FCC.

Multichannel TV Sound: Stereo only.

News Services: AP, CNN Newsource, Conus.

Ownership: McKinnon Broadcasting Co. (Group Owner).

Began Operation: September 13, 1982. Transfer of control to present owner from United States International University approved by FCC April 10, 1990 (*Television Digest*, Vol. 30:8).

Represented (sales): Millennium Television Sales.

Represented (legal): Cohn & Marks.

Represented (engineering): Denny & Associates PC.

Personnel:

Michael D. McKinnon, President & General Manager.

Mike McKinnon II, Vice President, Broadcast Operations & Programming.

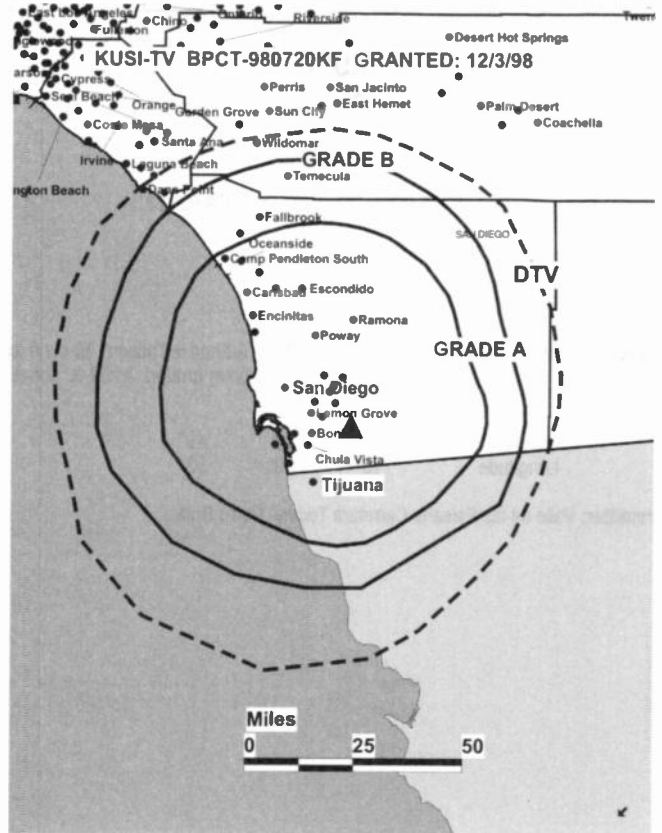
Joe Twohig, Operations Manager.

Robert Sexton, General Sales Manager.

Judy Ritchey, National Sales Manager, West Coast.

Tom Massey, National Sales Manager, East Coast.

Ed Freel, Regional Sales Manager.



© 2001 Warren Communications News

Weldon Donaldson, Local Sales Manager.

Richard Longoria, News Director.

Richard Large, Chief Engineer.

Laurie Schaffer, Community Affairs Coordinator.

Kiat Tohsakul, Traffic Manager.

Rates: On request.

City of License: San Diego. **Station DMA:** San Diego. **Rank:** 25.

Circulation © 2000 Nielsen. Coverage based on Nielsen study.

Grand Total	Cable TV Households	Non-cable TV Households	Total TV Households
Estimated Station Totals*	809,010	171,610	980,620
Average Weekly Circulation (2000)	444,146	75,680	519,827
Average Daily Circulation (2000)			221,620
Station DMA Total	Cable TV Households	Non-cable TV Households	Total TV Households
Estimated Station Totals*	809,010	171,610	980,620
Average Weekly Circulation (2000)	444,146	75,680	519,827
Average Daily Circulation (2000)			221,620

*Estimated station totals are sums of the Nielsen TV and Cable TV household estimates for each county in which the station registers viewing of more than 5% as per the Nielsen Survey Methods.

California San Diego-Tecate-Cerro Bola, Mexico

XUPN
Ch. 13

Network Service: UPN

Licensee: Televisora Alco, 5770 Ruffin Rd., San Diego, CA 92123.

Studio: 5770 Ruffin Rd., San Diego, CA 92123.

Phone: 858-576-1313. Fax: 858-715-1919.

Technical Facilities: Channel No. 49 (680-686 MHz). Authorized power: 46-kw max. visual. Antenna: 302-ft. above av. terrain, 2284-ft. above ground, 4199-ft. above sea level.

Latitude	32°	18'	49"
Longitude	116°	39'	53"

Transmitter: Valle de las Paleaha Carretera Tecate, Cerro Bola.

Ownership: Televisora Alco sa de CV.

Personnel:

Jorge Alons Coratella, General Manager.

Jose Luis Sevilla, Chief Engineer.

Rates: On request.

Nielsen Data: Not available.



**NEED BROADCAST TV OR CABLE TV DATA
FROM THE FACTBOOK ON TAPE OR DISKETTE?
NEED CUSTOMIZED REPORTS?**

Call Warren Communications News
Data By Design Dept.

800-771-9202

California—San Diego-Tijuana, Mexico

XETV Ch. 6

Network Service: FOX.

Licensee: Radio-Television S.A. de C.V.

Studio: Mount San Antonio, Tijuana, Baja California, Mexico.

Mailing Address: 8253 Ronson Rd., San Diego, CA 92111.

Phone: 858-279-6666. **Fax:** 858-268-9388.

E-mail: comments@fox6.com

Web Site: http://www.fox6.com

Technical Facilities: Channel No. 6 (82-88 MHz). Authorized power: 100-kw visual, 50-kw aural. Antenna: 1000-ft. above av. terrain, 550-ft. above ground, 1423-ft. above sea level.

Latitude	32°	30'	49"
Longitude	117°	01'	08"

Transmitter: Mount San Antonio, Tijuana, Baja California, Mexico.

Note: Latitude and longitude coordinates shown are based on the North American Datum of 1927 (NAD 27) as currently required by the Mass Media Bureau of the FCC.

Multichannel TV Sound: Stereo only.

Satellite Earth Station: Scientific-Atlanta, 10-meter.

Ownership: Grupo Televisa.

Began Operation: February 18, 1953.

Represented (sales): Blair Television.

Represented (legal): Leventhal, Senter & Lerman PLLC.

Personnel:

Joanie O'Laughlin, Vice President & General Manager.

Robert Taylor, Vice President & Chief Financial Officer.

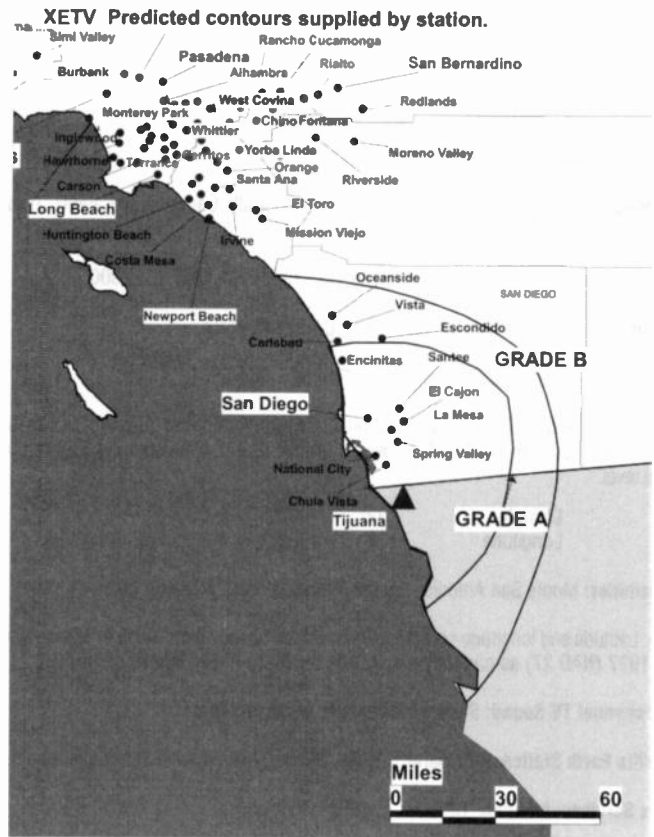
Chuck Dunning, General Sales Manager.

Lee Zeldin, Regional Sales Manager.

Harry Melkersen, National Sales Manager.

Arturo Mendez, Director General.

Judy Albrecht, Promotion Director.



© 2001 Warren Communications News

Highest 30 Sec. Rate: \$10,000.

City of License: Tijuana, Mexico. **Station DMA:** San Diego. **Rank:** 25.

Circulation © 2000 Nielsen. Coverage based on Nielsen study.

Grand Total	Cable TV Households	Non-cable TV Households	Total TV Households
Estimated Station Totals*	809,010	171,610	980,620
Average Weekly Circulation (2000)	456,282	71,905	528,186
Average Daily Circulation (2000)			189,260
Station DMA Total	Cable TV Households	Non-cable TV Households	Total TV Households
Estimated Station Totals*	809,010	171,610	980,620
Average Weekly Circulation (2000)	456,282	71,905	528,186
Average Daily Circulation (2000)			189,260

*Estimated station totals are sums of the Nielsen TV and Cable TV household estimates for each county in which the station registers viewing of more than 5% as per the Nielsen Survey Methods.

California—San Diego-Tijuana, Mexico

XEWT-TV Ch. 12

Network Service: Independent.

Licensee: Televisora de Calimex S.A., Col. Juarez, Calle Canal 12, No. 4400, Tijuana, Baja California, Mexico, 22000.

Studio: Calle Canal 12, No. 4400, Tijuana, Baja California, Mexico, 22000.

Mailing Address: Box 434537, San Diego, CA 92143-4537.

Phones: 526-634-4600; 526-684-4820. **Fax:** 526-684-5631.

Technical Facilities: Channel No. 12 (204-210 MHz). Authorized power: 325-kw visual, 32.5-kw aural. Antenna: 810-ft. above av. terrain, 429-ft. above ground, 788-ft. above sea level.

Latitude	32°	30'	06"
Longitude	117°	02'	23"

Transmitter: Monte San Antonio, Tijuana, Baja California, Mexico.

Note: Latitude and longitude coordinates shown are based on the North American Datum of 1927 (NAD 27) as currently required by the Mass Media Bureau of the FCC.

Multichannel TV Sound: Stereo and separate audio program.

Satellite Earth Station: Chapparal, 5-meter C-band; International Satellite receivers.

News Services: Informex, UPI.

Ownership: Televisora de Calimex SA.

Began Operation: July 12, 1960.

Represented (sales): Energy Communications.

Personnel:

Ricardo Azcarraga, Vice President.

Jose Marquez, Manager.

Kathia Bustillos, Sales Manager.

Ricardo Jimenez, Promotion Manager.

Eloy Saldivar, Business Manager.

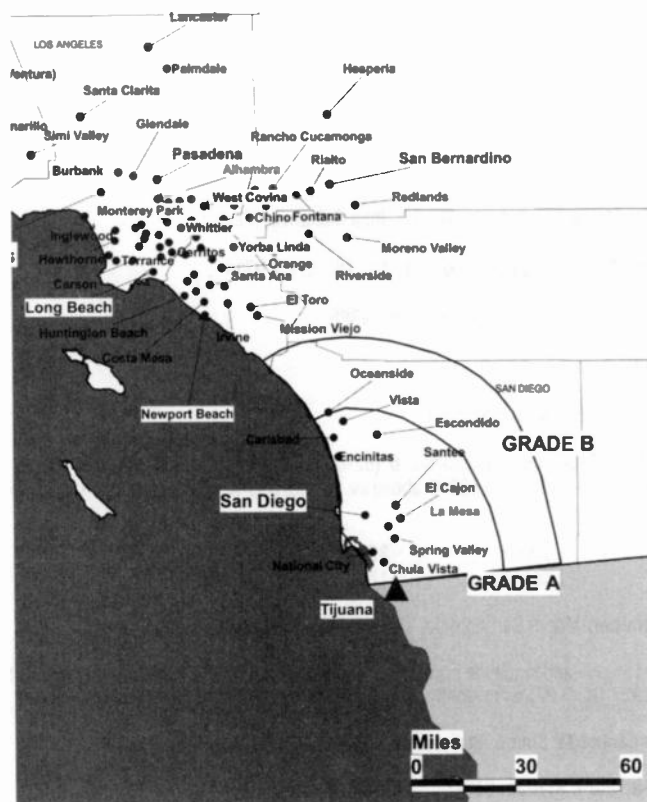
Marco Jacome, Traffic Manager.

Salvador Hernandez, Engineer Manager.

Fernando Del Monte, News Director.

Arturo Fuentes, Operations Manager.

XEWT-TV Predicted contours supplied by station.



© 2001 Warren Communications News

Margarita Bustamante, Production Manager.

Highest 30 Sec. Rate: \$525.

City of License: Tijuana, Mexico. **Station DMA:** San Diego. **Rank:** 25.

Circulation © 2000 Nielsen. Coverage based on Nielsen study.

Grand Total	Cable TV Households	Non-cable TV Households	Total TV Households
Estimated Station Totals*	0	171,610	171,610
Average Weekly Circulation (2000)	0	24,883	24,883
Average Daily Circulation (2000)		4,805	4,805
Station DMA Total	Cable TV Households	Non-cable TV Households	Total TV Households
Estimated Station Totals*	0	171,610	171,610
Average Weekly Circulation (2000)	0	24,883	24,883
Average Daily Circulation (2000)		4,805	4,805

*Estimated station totals are sums of the Nielsen TV and Cable TV household estimates for each county in which the station registers viewing of more than 5% as per the Nielsen Survey Methods.

California—San Francisco

KBHK-DT Ch. 45

Network Service: UPN.

Licensee: UTV of San Francisco Inc., 650 California St., 7th Floor, San Francisco, CA 94108.

Studio: 650 California St., 7th Floor, San Francisco, CA 94108.

Phone: 415-249-4444. **Fax:** 415-397-1924.

E-mail: upn@kbhktv.com

Web Site: <http://www.upn44.com>

Digital Facilities: Channel No. 45 (656-662 MHz). Power: 206.3-kw max. visual. Antenna: 1463-ft. above av. terrain, 732-ft. above ground, 1565-ft. above sea level.

Latitude	37°	45'	19"
Longitude	122°	27'	06"

Requests CP for change to 400-kw max. visual, 834-ft. above sea level. BPCDT-19990830AAB.

Transmitter: One La Avanzada St.

Note: Latitude and longitude coordinates shown are based on the North American Datum of 1927 (NAD 27) as currently required by the Mass Media Bureau of the FCC.

Ownership: United Television Inc. (Group Owner).

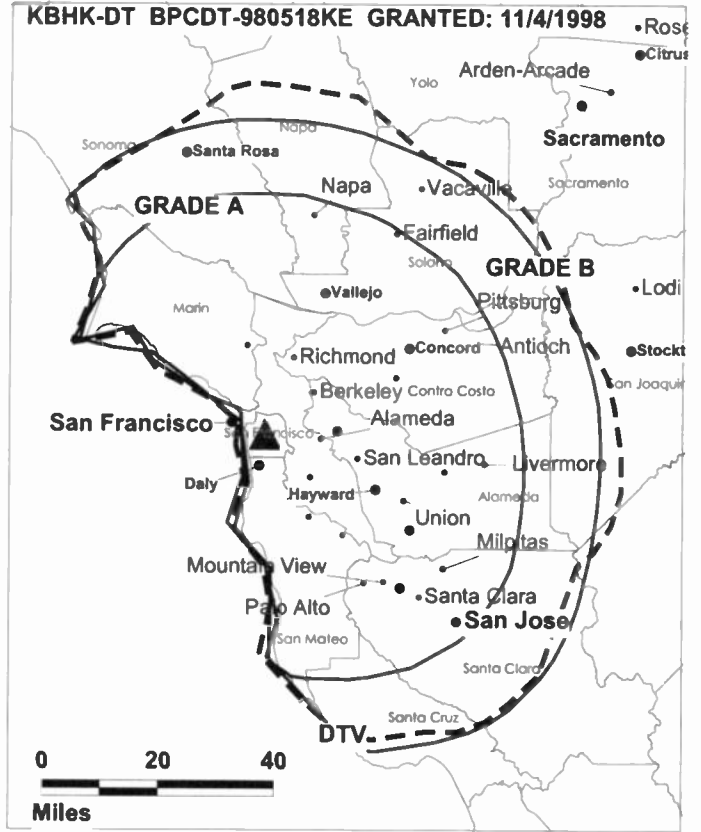
Began Digital Operation: April 15, 1999.

Represented (sales): United Television Sales.

Represented (engineering): Cohen, Dippell & Everist PC.

Personnel:

Jerry Braet, General Manager.



Richard Jones, General Sales Manager.

Rates: On request.

City of License: San Francisco. **Station DMA:** San Francisco-Oakland-San Jose. **Rank:** 5.

California—San Francisco

KBHK-TV Ch. 44

Network Service: UPN.

Licensee: United Television Inc., 650 California St., 7th Floor, San Francisco, CA 94108.

Studio: 650 California St., 7th Floor, San Francisco, CA 94108.

Phone: 415-249-4444. **Fax:** 415-397-1924.

E-mail: upn@kbhktv.com

Web Site: <http://www.upn44.com>

Technical Facilities: Channel No. 44 (650-656 MHz). Authorized power: 5000-kw max. visual. Antenna: 1611-ft. above av. terrain, 879-ft. above ground, 1713-ft. above sea level.

Latitude	37°	45'	19"
Longitude	122°	27'	06"

Transmitter: Mount Sutro.

Began Digital Operation: April 15, 1999.

Note: Latitude and longitude coordinates shown are based on the North American Datum of 1927 (NAD 27) as currently required by the Mass Media Bureau of the FCC.

Ownership: United Television Inc. (Group Owner).

Began Operation: January 2, 1968. Sale to present owner by Field Communications approved by FCC May 26, 1983 (*Television Digest*, Vol. 22:45, 47). Sale pending to News Corp. (Vol. 40:34).

Represented (sales): United Television Sales.

Represented (legal): Wilmer, Cutler & Pickering.

Personnel:

John Siegel, President.

Gerard Braet, Vice President & General Manager.

Richard Jones, General Sales Manager.

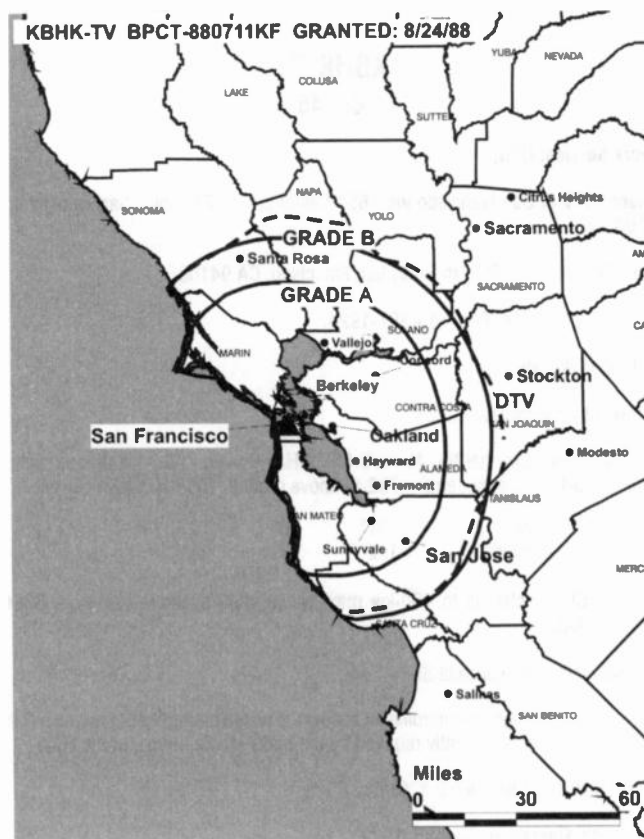
Thomas Spitz, Program & Production Manager.

George Brandt, Business Manager.

Margaret Thomson, Promotion Manager.

Rates: On request.

City of License: San Francisco. **Station DMA:** San Francisco-Oakland-San Jose. **Rank:** 5.



© 2001 Warren Communications News

Circulation © 2000 Nielsen. Coverage based on Nielsen study.

Grand Total	Cable TV Households	Non-cable TV Households	Total TV Households
Estimated Station Totals*	1,824,520	669,430	2,493,950
Average Weekly Circulation (2000)	622,559	213,642	836,201
Average Daily Circulation (2000)			294,000
Station DMA Total	Cable TV Households	Non-cable TV Households	Total TV Households
Estimated Station Totals*	1,728,970	669,430	2,398,400
Average Weekly Circulation (2000)	596,280	213,642	809,922
Average Daily Circulation (2000)			287,162
Other DMA Total	Cable TV Households	Non-cable TV Households	Total TV Households
Estimated Station Totals*	95,550	0	95,550
Average Weekly Circulation (2000)	26,279	0	26,279
Average Daily Circulation (2000)			6,838

*Estimated station totals are sums of the Nielsen TV and Cable TV household estimates for each county in which the station registers viewing of more than 5% as per the Nielsen Survey Methods.

California—San Francisco

KBWB
Ch. 20

Network Service: WBN.

Licensee: Granite Broadcasting Corp., 2500 Marin St., San Francisco, CA 94124.

Studio: 2500 Marin St., San Francisco, CA 94124.

Phone: 415-821-2020. **Fax:** 415-641-1163.

Web Site: <http://www.wb20.com>

Technical Facilities: Channel No. 20 (506-512 MHz). Authorized power: 3470-kw max. visual, 347-kw max. aural. Antenna: 1550-ft. above av. terrain, 820-ft. above ground, 1654-ft. above sea level.

Latitude 37° 45' 20"
Longitude 122° 27' 05"

Holds CP for change to 5010-kw max. visual, 1552-ft. above av. terrain. BPCT-960920KE.

Transmitter: Sutro Tower, Clarendon Heights, San Francisco.

Digital Facilities: Channel No. 19 (500-506 MHz). Power: 383-kw max. visual. Antenna: 1371-ft. above av. terrain, 640-ft. above ground, 1473-ft. above sea level.

Latitude 37° 45' 19"
Longitude 122° 27' 06"

Transmitter: Sutro Tower, One La Avanzada Ave.

FCC Digital File Number: BPCDT-981210LD. Granted: October 22, 1999.

Note: Latitude and longitude coordinates shown are based on the North American Datum of 1927 (NAD 27) as currently required by the Mass Media Bureau of the FCC.

Multichannel TV Sound: Stereo and separate audio program.

News Services: AP, CNN Newsource.

Ownership: Granite Broadcasting Corp.

Began Operation: April 1, 1968. Left air March 30, 1971. Sale to Leon Crosby approved by FCC January 19, 1972. Resumed operation February 4, 1972 (*Television Digest*, Vol. 12:6). Sale to Pacific FM Inc. by Leon Crosby approved by FCC September 5, 1980 (Vol. 19:34; 20:10). Resumed operation October 1, 1980. Sale to present owner from Pacific FM Inc. approved by FCC June 23, 1998 (Vol. 37:41, 38:3).

Represented (sales): MMT Sales Inc.

Represented (legal): Pepper & Corazzini LLP.

Represented (engineering): Hammett & Edison Inc.

Personnel:

Bob Franklin, President & General Manager.

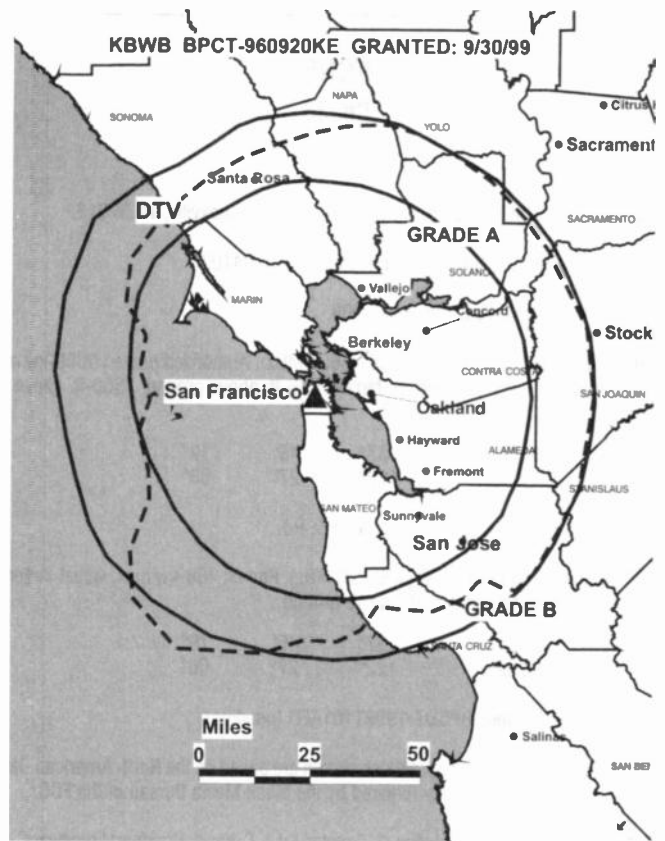
Bob Anderson, Creative Services & Programming Director.

Mark Libby, Sales Director.

Greg Karlik, Local Sales Manager.

Lynne Simon, National Sales Manager.

Michele Ball, Program Director.



© 2001 Warren Communications News

Dick Swank, Chief Engineer.

Karen Provenza, Promotion Director.

Janice Roab, Business Manager.

Highest 30 Sec. Rate: \$2000.

City of License: San Francisco. **Station DMA:** San Francisco-Oakland-San Jose. **Rank:** 5.

Circulation © 2000 Nielsen. Coverage based on Nielsen study.

Grand Total	Cable TV Households	Non-cable TV Households	Total TV Households
Estimated Station Totals*	1,952,040	688,480	2,640,520
Average Weekly Circulation (2000)	532,633	191,490	724,123
Average Daily Circulation (2000)			224,213
Station DMA Total	Cable TV Households	Non-cable TV Households	Total TV Households
Estimated Station Totals*	1,711,790	669,430	2,381,220
Average Weekly Circulation (2000)	505,224	190,386	695,609
Average Daily Circulation (2000)			217,816
Other DMA Total	Cable TV Households	Non-cable TV Households	Total TV Households
Estimated Station Totals*	240,250	19,050	259,300
Average Weekly Circulation (2000)	27,409	1,105	28,514
Average Daily Circulation (2000)			6,396

*Estimated station totals are sums of the Nielsen TV and Cable TV household estimates for each county in which the station registers viewing of more than 5% as per the Nielsen Survey Methods.

California—San Francisco

KCNS
Ch. 38

Network Service: Independent.

Licensee: SAH Acquisition Corp. II, 5210 Shubert Rd., Knoxville, TN 37912.

Studio: 1550 Bryant St., No. 748, San Francisco, CA 94103.

Phone: 415-863-3800. **Fax:** 415-863-3998.

Technical Facilities: Channel No. 38 (614-620 MHz). Authorized power: 5000-kw max. visual. Antenna: 1444-ft. above av. terrain, 726-ft. above ground, 1560-ft. above sea level.

Latitude	37°	45'	19"
Longitude	122°	27'	06"

Transmitter: Sutro Tower, No. 1, La Avanzada Rd.

Digital Facilities: Channel No. 39 (620-626 MHz). Power: 468-kw max. visual. Antenna: 1404-ft. above av. terrain, 673-ft. above ground.

Latitude	37°	45'	19"
Longitude	122°	27'	06"

FCC Digital File Number: BPCDT-19991101AFD (pending).

Note: Latitude and longitude coordinates shown are based on the North American Datum of 1927 (NAD 27) as currently required by the Mass Media Bureau of the FCC.

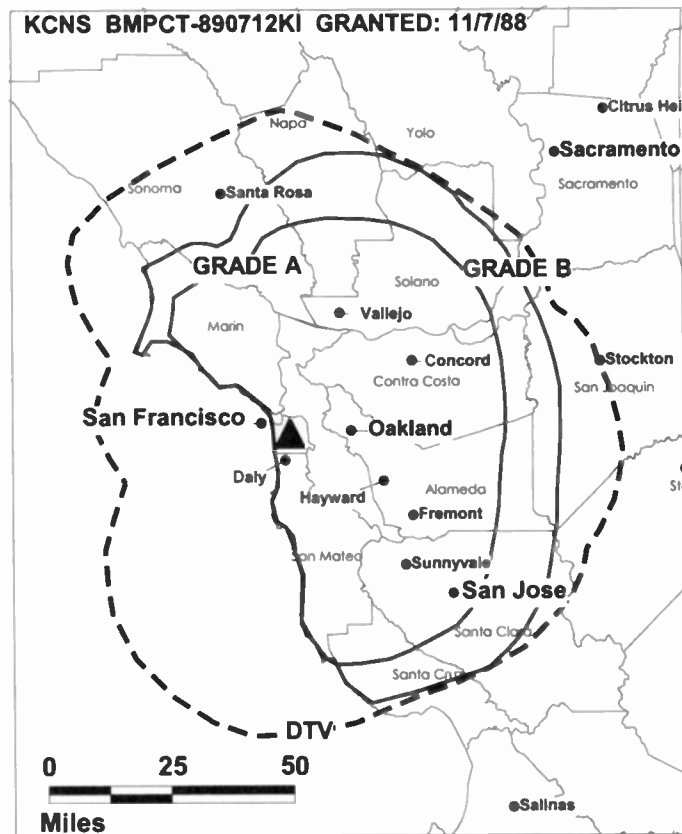
Satellite Earth Station: DH Satellite, 3.7-meter Ku & C-band; Chapparral receivers.

News Services: NHK, Taiwan News.

Ownership: Shop at Home Inc. (Group Owner).

Began Operation: December 28, 1968. Operation as KUDO ended when station left air April 15, 1971. Sale to Dr. W. Eugene Scott, et al., approved by FCC May 29, 1973. Resumed operation August 4, 1974 as KVDF-TV. License renewal denied. FCC ordered station to cease operation October 18, 1985. Facilities awarded to West Coast United Broadcasting Co. August 22, 1984; began operation January 1986. Sale to Romcast Corp. (now Global Broadcasting Systems Inc.) approved by FCC November 8, 1996. Global Broadcasting Systems filed for Chapter 11 bankruptcy; transfer to S. James Coopersmith, Trustee approved by FCC July 30, 1997. Assignment to present owner approved by FCC December 6, 1997.

Represented (sales): Settel Inc.



© 2001 Warren Communications News

Represented (legal): Sidley & Austin.

Personnel:

Booker T. Wade, General Manager.

Russ Brown, Chief Engineer.

Highest 30 Sec. Rate: \$500.

City of License: San Francisco. **Station DMA:** San Francisco-Oakland-San Jose. **Rank:** 5.

Nielsen Data: Not available.

California—San Francisco

KDTV
Ch. 14

Network Service: Univision.

Licensee: KDTV License Partnership, 1999 Avenue of the Stars, Suite 3050, Los Angeles, CA 90067.

Studio: 50 Fremont St., 41st Floor, San Francisco, CA 94105.

Phone: 415-538-8000. **Fax:** 415-538-8053.

Web Site: <http://www.univision.net>

Technical Facilities: Channel No. 14 (470-476 MHz). Authorized power: 3980-kw max. visual. Antenna: 2300-ft. above av. terrain, 417-ft. above ground, 3025-ft. above sea level.

Latitude 37° 29' 57"
Longitude 121° 52' 16"

Transmitter: Mount Allison, 7.5-mi. SE of Fremont.

FCC Proposed Digital Channel Number: Ch. 51.

Note: Latitude and longitude coordinates shown are based on the North American Datum of 1927 (NAD 27) as currently required by the Mass Media Bureau of the FCC.

Multichannel TV Sound: Stereo only.

News Services: Bay City News, UPI.

Ownership: Univision Communications Inc. (Group Owner).

Began Operation: August 13, 1975. Began operation on Ch. 60. Switched to Ch. 14 on March 5, 1979. Sale to Univision Holdings (Hallmark Cards) by Bahia de San Francisco Television Co. approved by FCC June 12, 1987. Sale to present owner approved by FCC September 23, 1992 (*Television Digest*, Vol. 32:40).

Represented (sales): Univision.

Represented (legal): Shaw Pittman.

Represented (engineering): Denny & Associates PC.

Personnel:

Marcela Medina, Vice President & General Manager.

Charles Stuart, General Sales Manager.

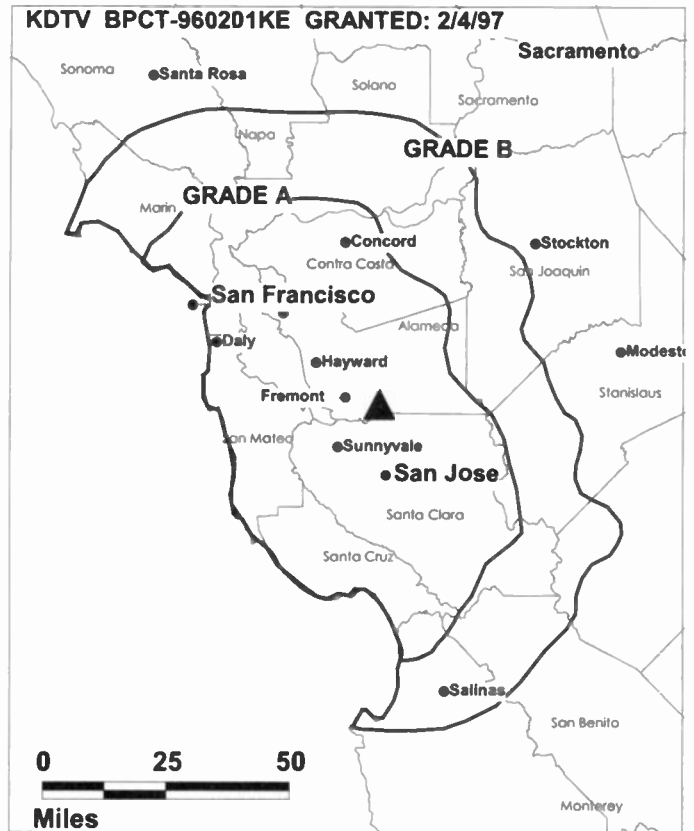
Ernie Rizzuti, Local Sales Manager.

Chris Newgard, National Sales Manager.

Bob Wyatt, Chief Engineer.

Sandra Thomas, News Director.

Francisco Jaramillo, Creative Services Manager.



© 2001 Warren Communications News

Frances Palacios, Community & Public Affairs Manager.

Melanie Wellbeloved, Research Director.

Rates: On request.

City of License: San Francisco. **Station DMA:** San Francisco-Oakland-San Jose. **Rank:** 5.

Circulation © 2000 Nielsen. Coverage based on Nielsen study.

Grand Total	Cable TV Households	Non-cable TV Households	Total TV Households
Estimated Station Totals*	762,550	434,500	1,197,050
Average Weekly Circulation (2000)	43,097	35,090	78,187
Average Daily Circulation (2000)			52,419
Station DMA Total	Cable TV Households	Non-cable TV Households	Total TV Households
Estimated Station Totals*	762,550	434,500	1,197,050
Average Weekly Circulation (2000)	43,097	35,090	78,187
Average Daily Circulation (2000)			52,419

* Estimated station totals are sums of the Nielsen TV and Cable TV household estimates for each county in which the station registers viewing of more than 5% as per the Nielsen Survey Methods.

California—Fort Bragg-San Francisco

KFWU

Ch. 8

(Operates Satellite KTNC-TV, Concord, CA)

Network Service: Independent.

Licensee: Pappas Telecasting of Concord, 500 S. Chinowth Rd., Visalia, CA 93277.

Studio: 303-B N. Main St., Fort Bragg, CA 95437.

Phone: 707-964-8888. **Fax:** 707-964-8150.

Technical Facilities: Channel No. 8 (180-186 MHz). Authorized power: 225-kw visual, 21.5-kw aural. Antenna: 2448-ft. above av. terrain, 148-ft. above ground, 4357-ft. above sea level.

Latitude	39°	41'	38"
Longitude	123°	34'	43"

Transmitter: Cahto Peak, 3-mi. NE of Branscomb.

Digital Facilities: Channel No. 15 (476-482 MHz). Power: 1000-kw max. visual. Antenna: 2405-ft. above av. terrain, 108-ft. above ground.

Latitude	39°	41'	38"
Longitude	123°	34'	43"

FCC Digital File Number: BPCDT-19991019ABW (pending).

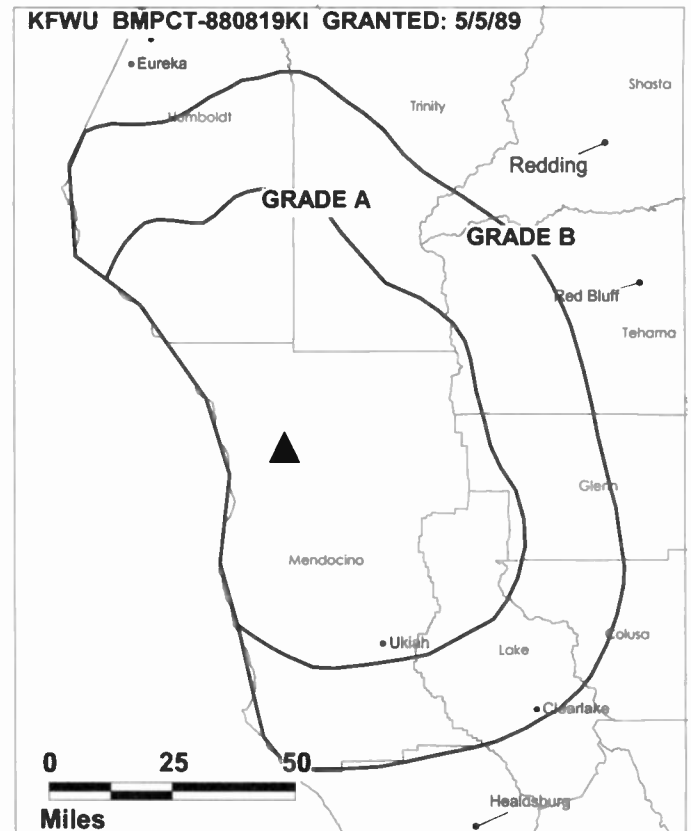
Note: Latitude and longitude coordinates shown are based on the North American Datum of 1927 (NAD 27) as currently required by the Mass Media Bureau of the FCC.

Ownership: Pappas Telecasting Companies (Group Owner).

Began Operation: May 13, 1990. Sale to Sainte Ltd. from California Broadcasting Inc. (formerly Lamco Communications Inc.) approved by FCC September 16, 1996. Sale to present owner from Sainte Ltd. approved by FCC January 15, 1997.

Represented (legal): Fletcher, Heald & Hildreth PLC.

Represented (engineering): Smith & Fisher.



© 2001 Warren Communications News

Personnel:

Frank Savage, Station Manager.

Norm Wright, Chief Engineer.

Rates: On request.

City of License: Fort Bragg. **Station DMA:** San Francisco-Oakland-San Jose. **Rank:** 5.

Nielsen Data: Not available.

California—San Francisco

KGO-DT
Ch. 24

Network Service: ABC.

Licensee: KGO Television Inc., 900 Front St., San Francisco, CA 94111.

Studio: 900 Front St., San Francisco, CA 94111.

Phone: 415-954-7777.

Web Site: <http://www.abc7news.com>

Digital Facilities: Channel No. 24 (530-536 MHz). Power: 561-kw max. visual. Antenna: 1535-ft. above av. terrain, 702-ft. above ground, 1434-ft. above sea level.

Latitude	37°	45'	19"
Longitude	122°	27'	06"

Transmitter: Sutro Tower, One La Avanzada Ave.

Note: Latitude and longitude coordinates shown are based on the North American Datum of 1927 (NAD 27) as currently required by the Mass Media Bureau of the FCC.

Ownership: Disney Enterprises Inc. (Group Owner).

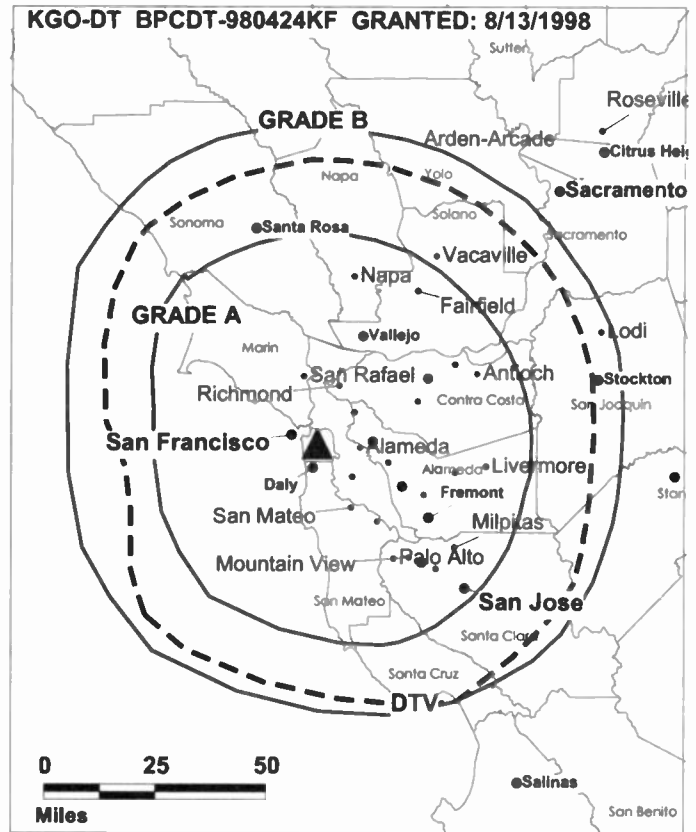
Began Digital Operation: November 1, 1998.

Personnel:

Rich Tom, Chief Engineer.

Rates: On request.

City of License: San Francisco. **Station DMA:** San Francisco-Oakland-San Jose. **Rank:** 5.



© 2001 Warren Communications News

California—San Francisco

KGO-TV Ch. 7

Network Service: ABC.

Licensee: KGO Television Inc., 900 Front St., San Francisco, CA 94111-1450.

Studio: 900 Front St., San Francisco, CA 94111-1450.

Phone: 415-954-7777. **Fax:** 415-954-7294.

Web Site: <http://www.abc7news.com>

Technical Facilities: Channel No. 7 (174-180 MHz). Authorized power: 316-kw visual, 63.2-kw aural. Antenna: 1670-ft. above av. terrain, 977-ft. above ground, 1811-ft. above sea level.

Latitude 37° 45' 20"
Longitude 122° 27' 05"

Transmitter: Mount Sutro.

Began Digital Operation: November 1, 1998.

Note: Latitude and longitude coordinates shown are based on the North American Datum of 1927 (NAD 27) as currently required by the Mass Media Bureau of the FCC.

Satellite Earth Station: Transmit/receive Andrew, 9.3-meter; Avantek receivers.

AM Affiliate: KGO, 50-kw, 810 kHz.

News Services: AP, Bay City News, Nexus.

Ownership: Disney Enterprises Inc. (Group Owner).

Began Operation: May 5, 1949.

Represented (sales): ABC Television Spot Sales Inc.

Represented (engineering): Smith & Fisher.

Personnel:

Joseph Ahern, President & General Manager.

Bill Bacigalupi, General Sales Manager.

Michael Dempsey, Local Sales Manager.

Bob Bushyhead, National Sales Manager.

David Metz, Program Director.

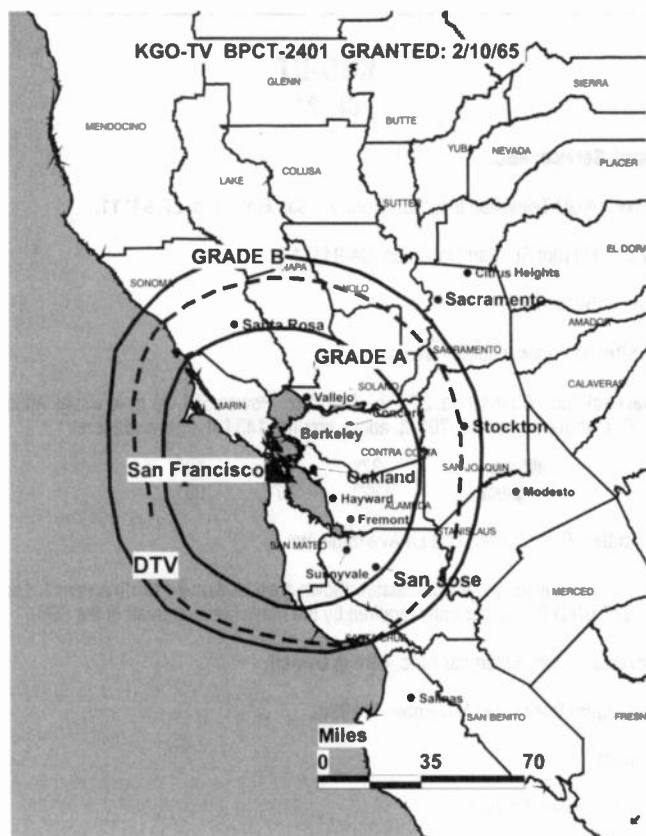
Kelly Donnell, Promotion & Creative Services Director.

Ed Kosowski, News Director.

Ellen Conlan, Marketing Director.

Anthony Savicke, Controller.

Rich Tom, Chief Engineer.



© 2001 Warren Communications News

Rates: On request.

City of License: San Francisco. **Station DMA:** San Francisco-Oakland-San Jose. **Rank:** 5.

Circulation © 2000 Nielsen. Coverage based on Nielsen study.

Grand Total	Cable TV Households	Non-cable TV Households	Total TV Households
Estimated Station Totals*	2,082,850	726,300	2,809,150
Average Weekly Circulation (2000)	1,352,379	437,914	1,790,293
Average Daily Circulation (2000)			886,393
Station OMA Total	Cable TV Households	Non-cable TV Households	Total TV Households
Estimated Station Totals*	1,749,100	674,020	2,423,120
Average Weekly Circulation (2000)	1,272,731	434,479	1,707,210
Average Daily Circulation (2000)			855,664
Other OMA Total	Cable TV Households	Non-cable TV Households	Total TV Households
Estimated Station Totals*	333,750	52,280	386,030
Average Weekly Circulation (2000)	79,648	3,435	83,083
Average Daily Circulation (2000)			30,730

* Estimated station totals are sums of the Nielsen TV and Cable TV household estimates for each county in which the station registers viewing of more than 5% as per the Nielsen Survey Methods.

California—San Francisco

KPIX-DT Ch. 29

Network Service: CBS.

Grantee: CBS Broadcasting Inc., 600 New Hampshire Ave. NW, Suite 1200, Washington, DC 20037.

Studio: 855 Battery St., San Francisco, CA 94111.

Phone: 415-362-5550.

Digital Facilities: Channel No. 29 (560-566 MHz). Power: 1000-kw max. visual. Antenna: 1316-ft. above av. terrain, 640-ft. above ground, 1473-ft. above sea level.

Latitude	37°	45'	20"
Longitude	122°	27'	05"

Transmitter: One La Avanzada, Mount Sutro.

Definition: Standard & high.

Note: Latitude and longitude coordinates shown are based on the North American Datum of 1927 (NAD 27) as currently required by the Mass Media Bureau of the FCC.

Ownership: Viacom International Inc. (Group Owner).

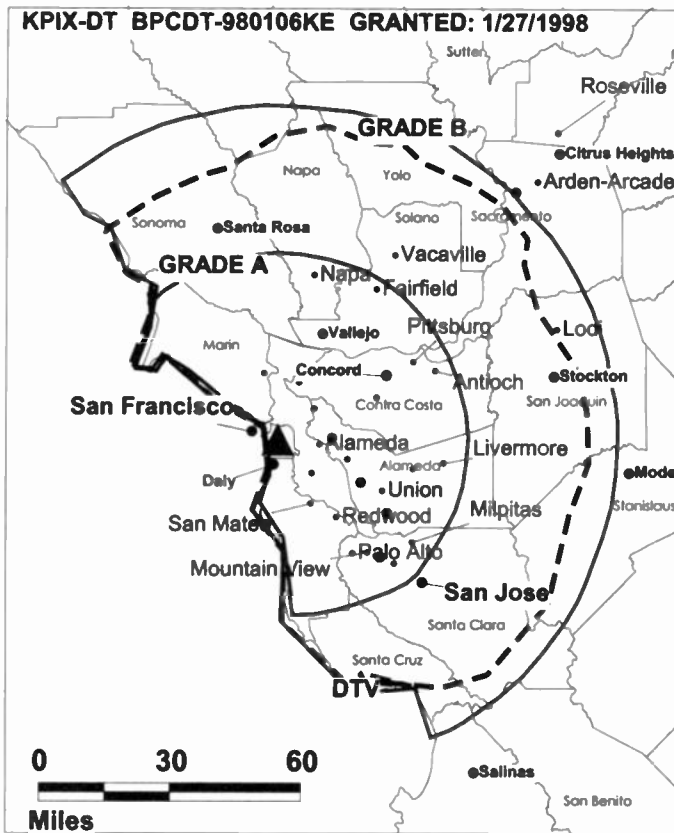
Began Digital Operation: November 1, 1998. Sale to present owner by CBS Inc. approved by FCC May 3, 2000.

Represented (legal): Leventhal, Senter & Lerman PLLC.

Personnel:

Jerry Eaton, General Manager.

Rates: On request.



© 2001 Warren Communications News

City of License: San Francisco. **Station DMA:** San Francisco-Oakland-San Jose. **Rank:** 5.

California—San Francisco

KPIX-TV Ch. 5

Network Service: CBS.

Licensee: CBS Broadcasting Inc., 600 New Hampshire Ave. NW, Suite 1200, Washington, DC 20037.

Studio: 855 Battery St., San Francisco, CA 94111.

Phone: 415-362-5550. **Fax:** 415-765-8844.

Web Site: <http://www.kpix.com>

Technical Facilities: Channel No. 5 (76-82 MHz). Authorized power: 100-kw visual, 20-kw aural. Antenna: 1660-ft. above av. terrain, 980-ft. above ground, 1811-ft. above sea level.

Latitude 37° 45' 20"
Longitude 122° 27' 05"

Transmitter: Mount Sutro Television Center.

Began Digital Operation: November 1, 1998.

Note: Latitude and longitude coordinates shown are based on the North American Datum of 1927 (NAD 27) as currently required by the Mass Media Bureau of the FCC.

Multichannel TV Sound: Stereo only.

Satellite Earth Stations: Transmit/receive Scientific-Atlanta, 11-meter; Scientific-Atlanta, 4.6-meter; Scientific-Atlanta, 7-meter; Scientific-Atlanta receivers.

News Services: AP, Bay City News, CBS Newspath, UPI.

Ownership: Viacom International Inc. (Group Owner).

Began Operation: December 22, 1948. Sale to present owner from CBS Inc. approved by FCC May 3, 2000. Sale to Group W by Associated Broadcasters Inc. approved by FCC July 2, 1954 (*Television Digest*, Vol. 9:45, 10:11, 15, 19, 27).

Represented (sales): CBS Television Stations National Sales.

Represented (legal): Leventhal, Senter & Lerman PLLC.

Personnel:

Jerry Eaton, Vice President & General Manager.

John Catchings, Station Operations Manager.

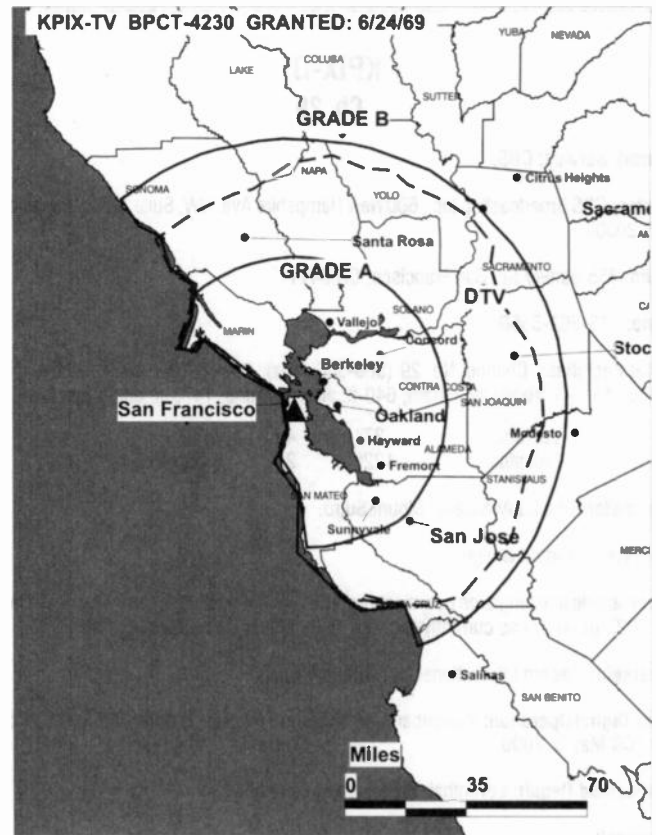
Florence Higa, Sales Operations Manager.

Alan Buckman, General Sales Manager.

Rosemary Roach, Programming Director.

Dave Hancock, Engineering Manager.

Brian Blum, Marketing Director.



© 2001 Warren Communications News

Rates: On request.

City of License: San Francisco. **Station DMA:** San Francisco-Oakland-San Jose. **Rank:** 5.

Circulation © 2000 Nielsen. Coverage based on Nielsen study.

Grand Total	Cable TV Households	Non-cable TV Households	Total TV Households
Estimated Station Totals*	2,058,390	818,280	2,876,670
Average Weekly Circulation (2000)	1,234,307	397,428	1,631,736
Average Daily Circulation (2000)			737,475
Station DMA Total	Cable TV Households	Non-cable TV Households	Total TV Households
Estimated Station Totals*	1,749,100	674,020	2,423,120
Average Weekly Circulation (2000)	1,175,314	384,211	1,559,524
Average Daily Circulation (2000)			714,947
Other DMA Total	Cable TV Households	Non-cable TV Households	Total TV Households
Estimated Station Totals*	309,290	144,260	453,550
Average Weekly Circulation (2000)	58,994	13,217	72,211
Average Daily Circulation (2000)			22,528

*Estimated station totals are sums of the Nielsen TV and Cable TV household estimates for each county in which the station registers viewing of more than 5% as per the Nielsen Survey Methods.

California—San Francisco

KRON-DT Ch. 57

Network Service: NBC.

Licensee: YBSF Inc., 599 Lexington Ave., 47th Floor, New York, NY 10022.

Studio: 1001 Van Ness Ave., San Francisco, CA 94109.

Phone: 415-441-4444.

Digital Facilities: Channel No. 57 (728-734 MHz). Power: 1000-kw max. visual. Antenna: 1463-ft. above av. terrain, 732-ft. above ground, 1565-ft. above sea level.

Latitude	37°	45'	19"
Longitude	122°	27'	06"

Transmitter: Sutro Tower, One La Avanzada Ave.

Note: Latitude and longitude coordinates shown are based on the North American Datum of 1927 (NAD 27) as currently required by the Mass Media Bureau of the FCC.

Ownership: Young Broadcasting Inc. (Group Owner).

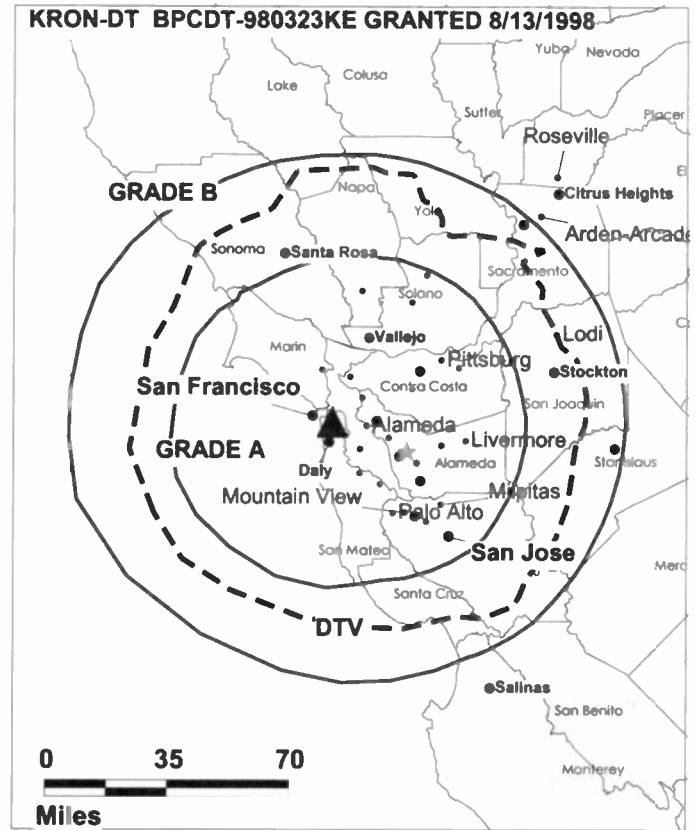
Began Digital Operation: April 26, 1999. Sale to present owner by Chronicle Publishing Co. approved by FCC February 29, 2000.

Represented (legal): Covington & Burling.

Represented (engineering): Hammett & Edison Inc.

Rates: On request.

City of License: San Francisco. **Station DMA:** San Francisco-Oakland-San Jose. **Rank:** 5.



California—San Francisco

KRON-TV Ch. 4

Network Service: NBC.

Licensee: Young Broadcasting of San Francisco Inc., 599 Lexington Ave., 47th Floor, New York, NY 10022.

Studio: 1001 Van Ness Ave., San Francisco, CA 94109.

Phone: 415-441-4444. **Fax:** 415-561-8136; 415-561-8606.

Web Site: <http://www.kron.com>

Technical Facilities: Channel No. 4 (66-72 MHz). Authorized power: 100-kw visual, 15.1-kw aural. Antenna: 1660-ft. above av. terrain, 932-ft. above ground, 1766-ft. above sea level.

Latitude 37° 45' 19"
Longitude 122° 27' 06"

Transmitter: Clarendon Heights between Mount Sutro & Twin Peaks.

Began Digital Operation: April 26, 1999.

Note: Latitude and longitude coordinates shown are based on the North American Datum of 1927 (NAD 27) as currently required by the Mass Media Bureau of the FCC.

Multichannel TV Sound: Stereo and separate audio program.

Satellite Earth Stations: Transmit/receive Harris, 5-meter Ku-band; Andrew, 4.7-meter Ku & C-band; Satcom Technologies, 6-meter C-band; Superior, 6-meter C-band; Ver-tex, 4.3-meter Ku-band; Agile Omni, Harris, Microdyne, Scientific-Atlanta receivers.

News Services: AP, Bay City News, CNN Newsource, National Weather Service, NBC News Channel, Nexus.

Ownership: Young Broadcasting Inc. (Group Owner).

Began Operation: November 15, 1949. Sale to present owner from Chronicle Publishing Co. approved by FCC February 29, 2000 (*Television Digest*, Vol. 40:7, 27).

Represented (sales): Petry Television Inc.

Represented (legal): Covington & Burling.

Represented (engineering): Hammett & Edison Inc.

Personnel:

Alan Holzer, Vice President & Station Manager.

Richard Cerussi, Vice President & Sales Director.

Mark Murray, Vice President, Finance & Business Affairs.

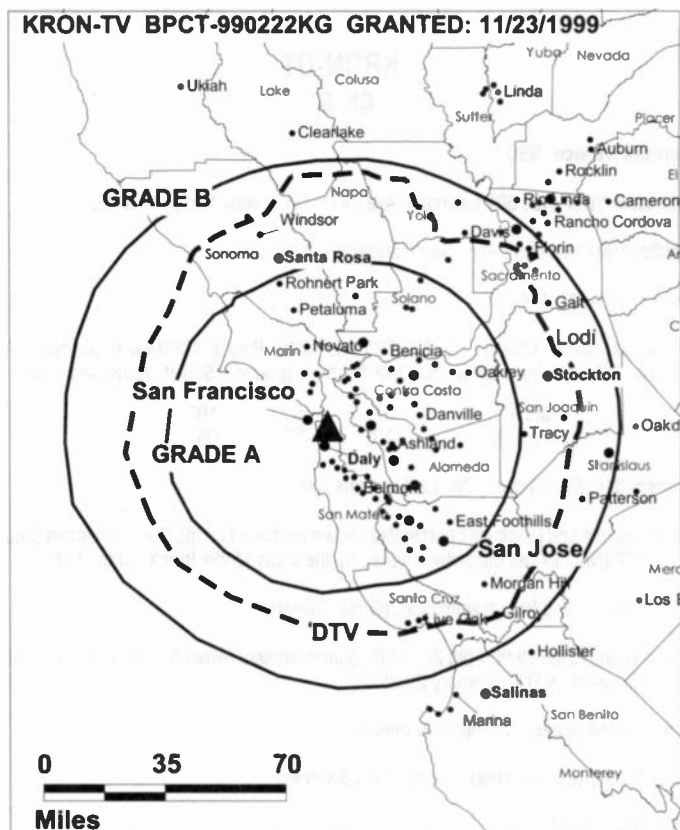
Richard Swanson, Vice President, Marketing & Programming.

Kevin Walsh, General Sales Manager.

Karen Orofino, Local Sales Manager.

Pat Notley, National Sales Manager.

Anne Thompson, National Sales Manager.



© 2001 Warren Communications News

Daniel Rosenhelm, News Director.

Craig Porter, Chief Engineer.

Jodie Chase, Press Relations.

Highest 30 Sec. Rate: \$14,000.

City of License: San Francisco. **Station DMA:** San Francisco-Oakland-San Jose. **Rank:** 5.

Circulation © 2000 Nielsen. Coverage based on Nielsen study.

Grand Total	Cable TV Households	Non-cable TV Households	Total TV Households
Estimated Station Totals*	2,036,200	730,510	2,766,710
Average Weekly Circulation (2000)	1,369,469	423,962	1,793,431
Average Daily Circulation (2000)			909,956
Station DMA Total	Cable TV Households	Non-cable TV Households	Total TV Households
Estimated Station Totals*	1,749,100	669,430	2,418,530
Average Weekly Circulation (2000)	1,294,945	418,119	1,713,064
Average Daily Circulation (2000)			882,336
Other DMA Total	Cable TV Households	Non-cable TV Households	Total TV Households
Estimated Station Totals*	287,100	61,080	348,180
Average Weekly Circulation (2000)	74,524	5,843	80,367
Average Daily Circulation (2000)			27,620

*Estimated station totals are sums of the Nielsen TV and Cable TV household estimates for each county in which the station registers viewing of more than 5% as per the Nielsen Survey Methods.

California—San Francisco

KTSF Ch. 26

Network Service: Independent.

Licensee: Lincoln Broadcasting Co., 100 Valley Dr., Brisbane, CA 94005.

Studio: 100 Valley Dr., Brisbane, CA 94005.

Phone: 415-468-2626. **Fax:** 415-467-7559.

Web Site: <http://www.ktsf.com>

Technical Facilities: Channel No. 26 (542-548 MHz). Authorized power: 2500-kw max. & 1910-kw horizontal visual, 250-kw max. & 191-kw horizontal aural. Antenna: 1481-ft. above av. terrain, 259-ft. above ground, 1539-ft. above sea level.

Latitude 37° 41' 12"
Longitude 122° 26' 03"

Transmitter: 250 Radio Rd., Brisbane.

Digital Facilities: Channel No. 27 (548-554 MHz). Power: 2-kw max. visual. Antenna: 1251-ft. above av. terrain, 72-ft. above ground.

Latitude 37° 41' 15"
Longitude 122° 26' 04"

Requests modification of CP for change to 1381-ft. above av. terrain, 230-ft. above ground, lat. 37° 41' 12", long. 122° 26' 03". BMPCDT-20000428AAT.

FCC Digital File Number: BPCDT-19991020ABI. Granted: December 9, 1999.

Note: Latitude and longitude coordinates shown are based on the North American Datum of 1927 (NAD 27) as currently required by the Mass Media Bureau of the FCC.

Satellite Earth Stations: Cablewave Systems, 2-meter Ku-band; Scientific-Atlanta, 7-meter C-band; Drake, M/A-Com, Scientific-Atlanta receivers.

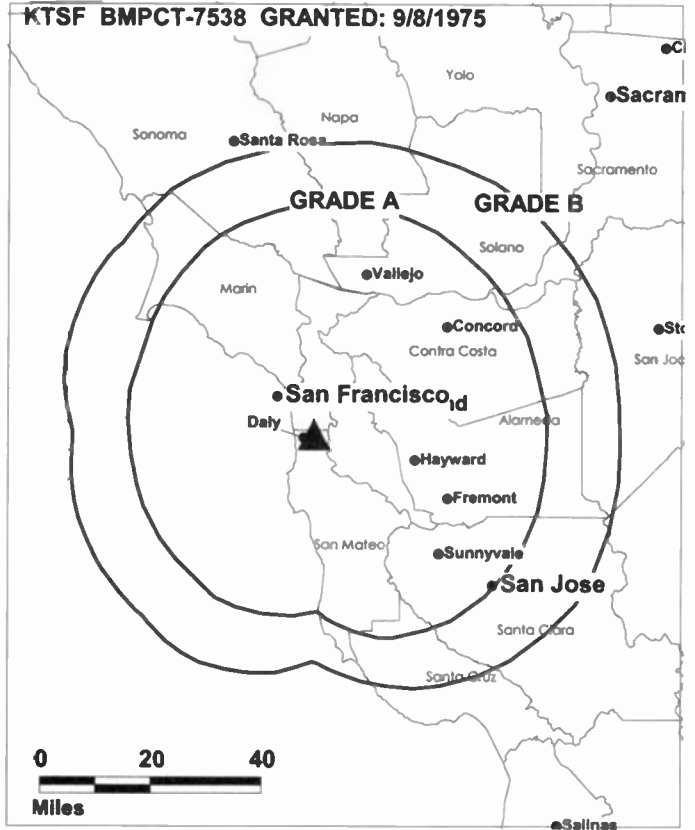
News Services: AP, Bay City News, CNN Newsource.

Ownership: Lincoln Broadcasting Co.

Began Operation: September 4, 1976.

Personnel:

- Lincoln L. Howell, President.
- Michael Sherman, General Manager.
- Jack Soo Hoo, Sales Manager.
- Karen Huynh, Business Manager.
- Victor Marino, Program Director.
- Rose Shrinlan, News & Public Affairs Director.



© 2001 Warren Communications News

Michael P. Fusaro, Chief Engineer.

David Baker, Production Manager.

Rates: On request.

City of License: San Francisco. **Station DMA:** San Francisco-Oakland-San Jose. **Rank:** 5.

Circulation © 2000 Nielsen. Coverage based on Nielsen study.

Grand Total	Cable TV Households	Non-cable TV Households	Total TV Households
Estimated Station Totals*	972,920	548,620	1,521,540
Average Weekly Circulation (2000)	59,938	36,069	96,007
Average Daily Circulation (2000)			35,998
Station DMA Total	Cable TV Households	Non-cable TV Households	Total TV Households
Estimated Station Totals*	972,920	548,620	1,521,540
Average Weekly Circulation (2000)	59,938	36,069	96,007
Average Daily Circulation (2000)			35,998

*Estimated station totals are sums of the Nielsen TV and Cable TV household estimates for each county in which the station registers viewing of more than 5% as per the Nielsen Survey Methods.

California—Oakland-San Francisco

KTVU Ch. 2

Network Service: FOX.

Licensee: KTVU Partnership, 2 Jack London Square, Oakland, CA 94607.

Studio: 2 Jack London Square, Oakland, CA 94607.

Phone: 510-834-1212. **Fax:** 510-272-9957.

Web Site: <http://www.bayinsider.com/ktvu>

Technical Facilities: Channel No. 2 (54-60 MHz). Authorized power: 100-kw visual, 20-kw aural. Antenna: 1572-ft. above av. terrain, 843-ft. above ground, 1673-ft. above sea level.

Latitude 37° 45' 19"
Longitude 122° 27' 06"

Transmitter: One La Avanzada, San Francisco.

Began Digital Operation: November 18, 1998.

Note: Latitude and longitude coordinates shown are based on the North American Datum of 1927 (NAD 27) as currently required by the Mass Media Bureau of the FCC.

Multichannel TV Sound: Stereo and separate audio program.

Satellite Earth Stations: Microdyne, 5-meter Ku-band; Scientific-Atlanta, 10-meter C-band; Vertex, 5-meter Ku-band; Microdyne, Scientific-Atlanta receivers.

News Services: AP, Bay City News, CNN Newsource, Fox NewsEdge, Reuters TV.

Ownership: Cox Enterprises Inc. (Group Owner).

Began Operation: March 3, 1958. Sale to present owner approved by FCC October 16, 1963 (*Television Digest*, Vol. 3:32, 42).

Represented (sales): TeleRep Inc.

Represented (legal): Dow, Lohnes & Albertson PLLC.

Represented (engineering): Denny & Associates PC; Hammett & Edison Inc.

Personnel:

Kevin O'Brien, Vice President & General Manager.

Jeff Block, Station Manager.

Ed Cosci, Engineering Operations Manager.

Cheryl Cox, General Sales Manager.

Gregory Blite, Sales Manager.

Karen Hodges, Sales Manager.

Bob Shonkoff, Sales Manager.

Cindi Hagley, Sales Manager.

Richard Rogers, Sports Sales Manager.

Ken Manley, Engineering Maintenance Manager.

Andrew Finlayson, News Director.

Caroline Chang, Program Manager.

Kenny Wardell, Publicity Director.



© 2001 Warren Communications News

Adina Pasto, Controller.

Chris Wagner, New Business Development.

Steve Poitras, Marketing Director.

Phil Arnone, Local Programming Director.

Pat Macholl, Research Director.

Highest 30 Sec. Rate: \$25,000.

City of License: Oakland. **Station OMA:** San Francisco-Oakland-San Jose. **Rank:** 5.

Circulation © 2000 Nielsen. Coverage based on Nielsen study.

Grand Total	Cable TV Households	Non-cable TV Households	Total TV Households
Estimated Station Totals*	2,290,330	1,710,860	4,001,190
Average Weekly Circulation (2000)	1,414,981	498,124	1,913,106
Average Daily Circulation (2000)			790,190
Station OMA Total	Cable TV Households	Non-cable TV Households	Total TV Households
Estimated Station Totals*	1,749,100	674,020	2,423,120
Average Weekly Circulation (2000)	1,241,971	412,017	1,653,988
Average Daily Circulation (2000)			729,863
Other OMA Total	Cable TV Households	Non-cable TV Households	Total TV Households
Estimated Station Totals*	541,230	1,036,840	1,578,070
Average Weekly Circulation (2000)	173,011	86,107	259,118
Average Daily Circulation (2000)			60,328

*Estimated station totals are sums of the Nielsen TV and Cable TV household estimates for each county in which the station registers viewing of more than 5% as per the Nielsen Survey Methods.

California—Oakland-San Francisco

KTVU-DT Ch. 56

Network Service: FOX.

Licensee: KTVU Partnership, 2 Jack London Square, Oakland, CA 94607.

Studio: 2 Jack London Square, Oakland, CA 94607.

Phone: 510-834-1212. **Fax:** 510-272-9957.

Web Site: <http://www.bayinsider.com.ktvu>

Digital Facilities: Channel No. 56 (722-728 MHz). Power: 501-kw max. visual. Antenna: 1417-ft. above av. terrain, 673-ft. above ground, 1506-ft. above sea level.

Latitude	37°	45'	19"
Longitude	122°	27'	06"

Transmitter: One La Avanzada, San Francisco.

Note: Latitude and longitude coordinates shown are based on the North American Datum of 1927 (NAD 27) as currently required by the Mass Media Bureau of the FCC.

Ownership: Cox Enterprises Inc. (Group Owner).

Began Digital Operation: November 18, 1998.

Represented (engineering): Denny & Associates PC.

Personnel:

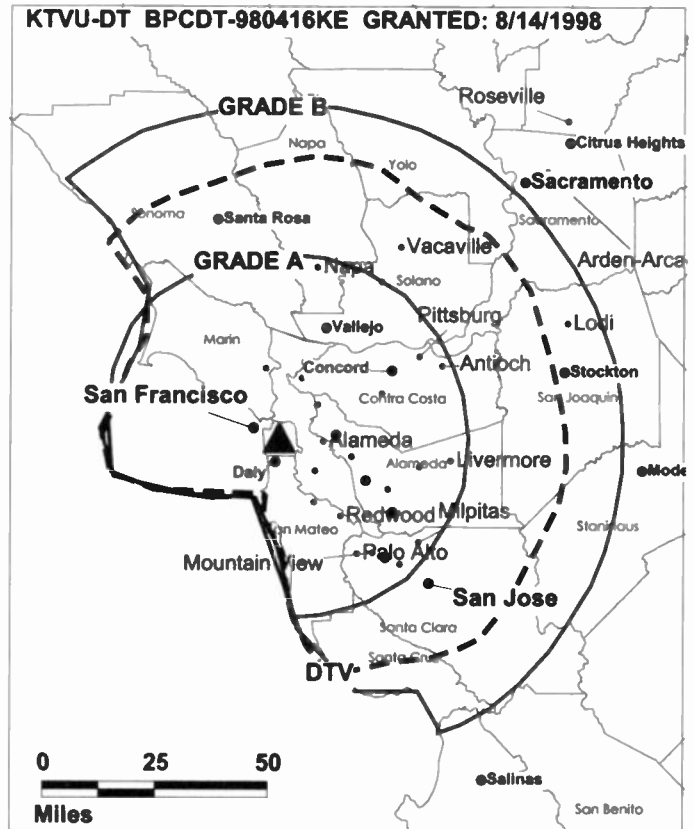
Kevin O'Brien, General Manager.

Jeff Block, Station Manager.

Ed Cosci, Engineering Operations Manager.

Cheryl Cox, General Sales Manager.

Ken Manley, Engineering Maintenance Manager.



© 2001 Warren Communications News

Andrew Finlayson, News Director.

Rates: On request.

City of License: Oakland. **Station DMA:** San Francisco-Oakland-San Jose. **Rank:** 5.

California—San Jose

KICU-TV Ch. 36

Network Service: Independent.

Licensee: KICU Inc., 2102 Commerce Dr., San Jose, CA 95131.

Studio: 2102 Commerce Dr., San Jose, CA 95131.

Phone: 408-953-3636. **Fax:** 408-953-3610.

E-mail: manager@kicu.com

Web Site: http://www.kicu.com

Technical Facilities: Channel No. 36 (602-608 MHz). Authorized power: 4098-kw max. & 1905-kw horizontal visual, 410-kw max. & 191-kw horizontal aural. Antenna: 2251-ft. above av. terrain, 570-ft. above ground, 3012-ft. above sea level.

Latitude 37° 29' 17"
Longitude 121° 51' 59"

Transmitter: Monument Peak, Alameda County.

Digital Facilities: Channel No. 52 (698-704 MHz). Power: 251-kw max. visual. Antenna: 2192-ft. above av. terrain, 512-ft. above ground, 2953-ft. above sea level.

Latitude 37° 29' 16.80"
Longitude 121° 51' 58.90"

Transmitter: Monument Peak.

FCC Digital File Number: BPCDT-990212KG (pending).

Note: Latitude and longitude coordinates shown are based on the North American Datum of 1927 (NAD 27) as currently required by the Mass Media Bureau of the FCC.

Multichannel TV Sound: Stereo and separate audio program.

Satellite Earth Station: Andrew, 5-meter Ku & C-band; Andrew, Avantek, M/A-Com, Scientific-Atlanta receivers.

News Services: AP, Reuters TV.

Ownership: KICU Inc.

Began Operation: October 1, 1967. Sale to Ralph C. Wilson Industries by Vincent B. Welch, et al., approved by FCC November 27, 1979 (*Television Digest*, Vol. 19:39). Sale to present owner by Ralph C. Wilson Jr. approved by FCC March 15, 1990.

Represented (sales): Settel Inc.

Represented (legal): Leventhal, Senter & Lerman PLLC.

Represented (engineering): Smith & Fisher.

Personnel:

Jim Evers, President & General Manager.

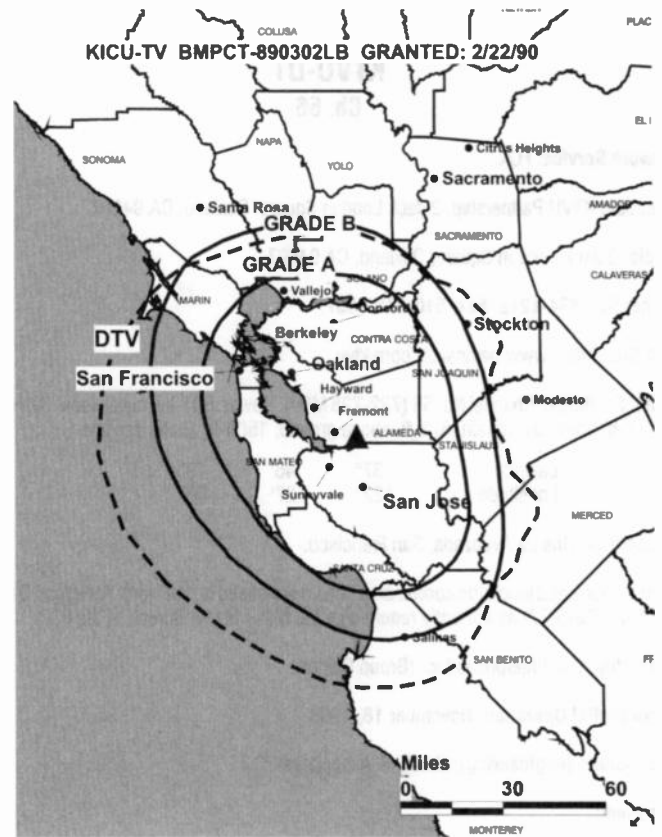
W. S. Beeman, Vice President & Director of Operations.

John Dubois, Vice President & General Sales Manager.

Tom Raponi, Station Manager.

Bruce Gossett, National Sales Manager.

Scott McIver, Sales Manager.



© 2001 Warren Communications News

Melissa Tench-Stevens, Program Director.

Catherine Clifton, Controller.

Brian Adams, Community Affairs Director.

Rates: On request.

City of License: San Jose. **Station DMA:** San Francisco-Oakland-San Jose. **Rank:** 5.

Circulation © 2000 Nielsen. Coverage based on Nielsen study.

Grand Total	Cable TV Households	Non-cable TV Households	Total TV Households
Estimated Station Totals*	2,116,200	739,130	2,855,330
Average Weekly Circulation (2000)	419,938	106,088	526,026
Average Daily Circulation (2000)			131,080
Station OMA Total	Cable TV Households	Non-cable TV Households	Total TV Households
Estimated Station Totals*	1,728,970	591,710	2,320,680
Average Weekly Circulation (2000)	351,605	95,953	447,558
Average Daily Circulation (2000)			112,585
Other OMA Total	Cable TV Households	Non-cable TV Households	Total TV Households
Estimated Station Totals*	387,230	147,420	534,650
Average Weekly Circulation (2000)	68,333	10,135	78,468
Average Daily Circulation (2000)			18,495

*Estimated station totals are sums of the Nielsen TV and Cable TV household estimates for each county in which the station registers viewing of more than 5% as per the Nielsen Survey Methods.

California—San Jose

KKPX Ch. 65

Network Service: PAX.

Licensee: Paxson San Jose License Inc., 601 Clearwater Park Rd., West Palm Beach, FL 33401.

Studio: 660 Price Ave., Suite B, Redwood City, CA 94063.

Phone: 650-369-6565. **Fax:** 650-369-4969.

Technical Facilities: Channel No. 65 (776-782 MHz). Authorized power: 3060-kw max. visual, 306-kw max. aural. Antenna: 2663-ft. above av. terrain, 196-ft. above ground, 3934-ft. above sea level.

Latitude 37° 06' 41"
Longitude 121° 50' 30"

Transmitter: Loma Prieta antenna farm, 15-mi. S of San Jose.

Digital Facilities: Channel No. 41 (632-638 MHz). Power: 1000-kw max. visual. Antenna: 1371-ft. above av. terrain, 290-ft. above ground.

Latitude 37° 41' 15"
Longitude 122° 26' 01"

FCC Digital File Number: BPCDT-19991101AEV (pending).

Note: Latitude and longitude coordinates shown are based on the North American Datum of 1927 (NAD 27) as currently required by the Mass Media Bureau of the FCC.

Satellite Earth Stations: Comtech, 3.8-meter Ku & C-band; Comtech, 5-meter Ku & C-band; Standard Communications receivers.

Ownership: Paxson Communications Corp. (Group Owner).

Began Operation: November 15, 1986. Sale to present owner approved by FCC March 22, 1995 (*Television Digest*, Vol. 35:1). Sale by Donald B. Thompson approved by FCC March 31, 1987.

Represented (engineering): Hammett & Edison Inc.

Personnel:

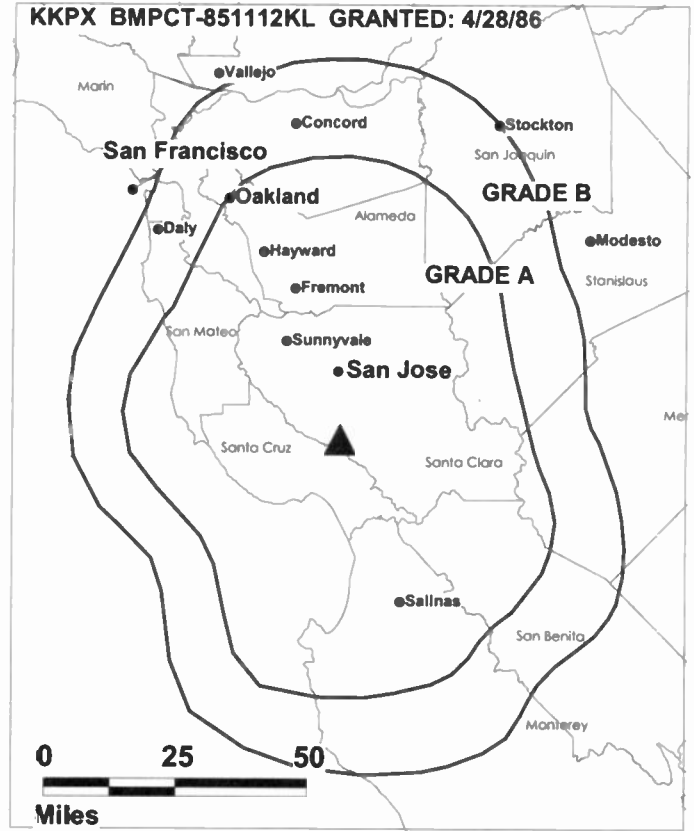
Mark Parechan, General Manager.

Kathy Williams, Business Manager.

Elizabeth Maida, Account Executive.

Rates: On request.

City of License: San Jose. **Station DMA:** San Francisco-Oakland-San Jose. **Rank:** 5.



© 2001 Warren Communications News

Circulation © 2000 Nielsen. Coverage based on Nielsen study.

Grand Total	Cable TV Households	Non-cable TV Households	Total TV Households
Estimated Station Totals*	1,768,080	254,630	2,022,710
Average Weekly Circulation (2000)	132,721	20,027	152,749
Average Daily Circulation (2000)			41,853
Station DMA Total	Cable TV Households	Non-cable TV Households	Total TV Households
Estimated Station Totals*	1,600,040	200,880	1,800,920
Average Weekly Circulation (2000)	119,991	15,669	135,660
Average Daily Circulation (2000)			36,593
Other DMA Total	Cable TV Households	Non-cable TV Households	Total TV Households
Estimated Station Totals*	168,040	53,750	221,790
Average Weekly Circulation (2000)	12,730	4,359	17,089
Average Daily Circulation (2000)			5,259

*Estimated station totals are sums of the Nielsen TV and Cable TV household estimates for each county in which the station registers viewing of more than 5% as per the Nielsen Survey Methods.

California—San Jose

KNTV
Ch. 11

Network Service: IND, WBN.

Licensee: KNTV License Inc., 645 Park Ave., San Jose, CA 95110.

Studio: 645 Park Ave., San Jose, CA 95110.

Phone: 408-286-1111. **Fax:** 408-295-6502.

Web Site: <http://www.kntv.com>; <http://www.newschannel11.com>

Technical Facilities: Channel No. 11 (198-204 MHz). Authorized power: 181.5-kw visual. Antenna: 2769-ft. above av. terrain, 266-ft. above ground, 4052-ft. above sea level.

Latitude 37° 06' 40"
Longitude 121° 50' 34"

Transmitter: Loma Prieta Mountain, Santa Clara County, 15.5-mi. S of San Jose.

Began Digital Operation: October 20, 1999.

Note: Latitude and longitude coordinates shown are based on the North American Datum of 1927 (NAD 27) as currently required by the Mass Media Bureau of the FCC.

Satellite Earth Stations: Andrew, 4.5-meter; Andrew, 7.3-meter; Avantek receivers.

News Services: AP, Bay City News.

Ownership: Granite Broadcasting Corp. (Group Owner).

Began Operation: September 12, 1955. Sale to Landmark Communications Inc. by Gill Industries approved by FCC July 28, 1978 (*Television Digest*, Vol. 18:3). Sale to present owner approved by FCC November 17, 1989.

Represented (sales): Harrington, Righter & Parsons Inc.

Represented (legal): Akin, Gump, Strauss, Hauer & Feld LLP.

Personnel:

Bob Franklin, President & General Manager.

Robert Torres, General Sales Manager.

Judy Dixen, Local Sales Manager.

Brian Canady, National Sales Manager.

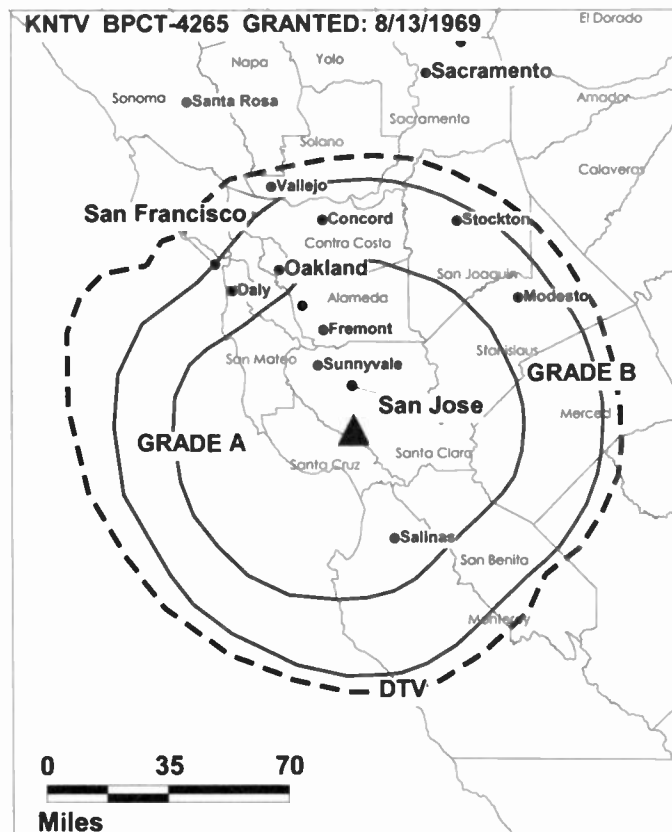
Eric Hulnick, News Director.

Bob Anderson, Programming & Creative Services Director.

Richard Swank, Engineering Director.

Jill Patton, Research Director.

Highest 30 Sec. Rate: \$3500.



© 2001 Warren Communications News

City of License: San Jose. **Station DMA:** Monterey-Salinas. **Rank:** 118.

Circulation © 2000 Nielsen. Coverage based on Nielsen study.

Grand Total	Cable TV Households	Non-cable TV Households	Total TV Households
Estimated Station Totals*	551,250	254,630	805,880
Average Weekly Circulation (2000)	257,382	76,191	333,572
Average Daily Circulation (2000)			137,692
Station DMA Total	Cable TV Households	Non-cable TV Households	Total TV Households
Estimated Station Totals*	174,880	53,750	228,630
Average Weekly Circulation (2000)	105,705	21,752	127,457
Average Daily Circulation (2000)			52,259
Other DMA Total	Cable TV Households	Non-cable TV Households	Total TV Households
Estimated Station Totals*	376,370	200,880	577,250
Average Weekly Circulation (2000)	151,677	54,438	206,116
Average Daily Circulation (2000)			85,433

* Estimated station totals are sums of the Nielsen TV and Cable TV household estimates for each county in which the station registers viewing of more than 5% as per the Nielsen Survey Methods.

California—San Jose

KNTV-DT Ch. 12

Network Service: WBN.

Licensee: KNTV License Inc., 645 Park Ave., San Jose, CA 95110.

Phone: 408-286-1111.

Digital Facilities: Channel No. 12 (204-210 MHz). Power: 8.9-kw visual. Antenna: 2736-ft. above av. terrain, 233-ft. above ground, 4019-ft. above sea level.

Latitude	37°	06'	40"
Longitude	121°	50'	34"

Transmitter: Loma Prieta Mountain.

Definition: High.

Note: Latitude and longitude coordinates shown are based on the North American Datum of 1927 (NAD 27) as currently required by the Mass Media Bureau of the FCC.

Ownership: Granite Broadcasting Corp. (Group Owner).

Began Digital Operation: October 20, 1999.

Represented (engineering): Hammett & Edison Inc.

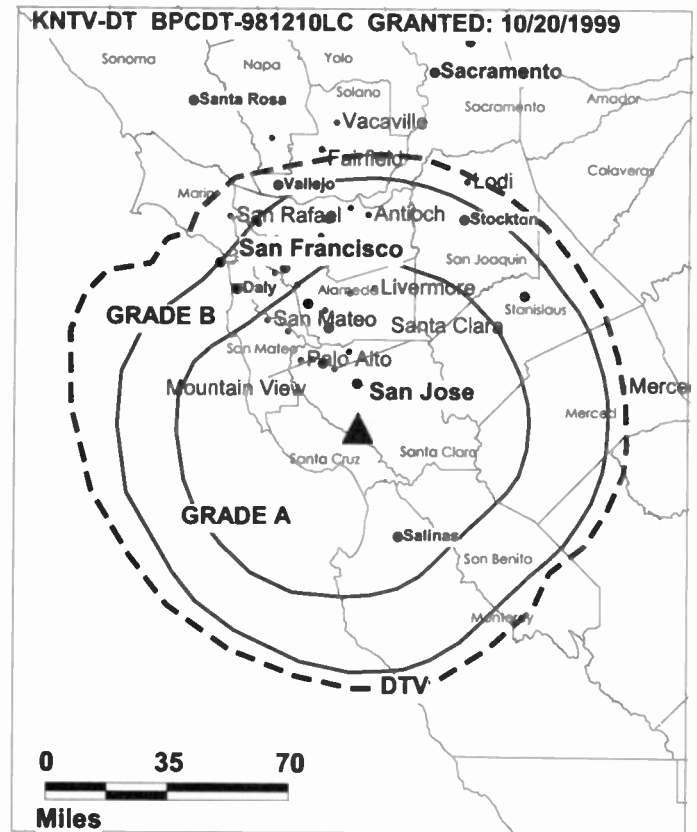
Personnel:

Bob Franklin, General Manager.

Richard Swank, Chief technician.

Rates: On request.

City of License: San Jose. **Station DMA:** Monterey-Salinas. **Rank:** 112.



© 2001 Warren Communications News

California—San Jose

KSTS
Ch. 48

Network Service: Telemundo.

Licensee: Telemundo of Northern California License Corp., 1740 Broadway, 8th Floor, New York, NY 10019.

Studio: 2349 Bering Dr., San Jose, CA 95131.

Phone: 408-944-4848. **Fax:** 408-433-5921.

Web Site: <http://www.ksts.com>

Technical Facilities: Channel No. 48 (674-680 MHz). Authorized power: 4570-kw max. visual, 457-kw max. aural. Antenna: Circularly polarized, 2070-ft. above av. terrain, 322-ft. above ground, 2872-ft. above sea level.

Latitude	37°	29'	05"
Longitude	121°	51'	51"

Holds CP for change to 2510-kw max. visual, 2246-ft. above av. terrain, 415-ft. above ground, 3024-ft. above sea level, lat. 37° 29' 57", long. 121° 52' 16", transmitter to Mount Allison, 7.2-mi. E of Fremont. BPCT-960711LC.

Transmitter: Monument Peak, approx. 10-mi. NNE of San Jose.

Digital Facilities: Channel No. 49 (680-686 MHz). Power: 200-kw max. visual. Antenna: 2257-ft. above av. terrain, 420-ft. above ground, 3025-ft. above sea level.

Latitude	37°	29'	57"
Longitude	121°	52'	16"

Transmitter: Mount Allison, 7.1-mi. E of Fremont.

FCC Digital File Number: BPCDT-981218KH (pending).

Note: Latitude and longitude coordinates shown are based on the North American Datum of 1927 (NAD 27) as currently required by the Mass Media Bureau of the FCC.

Satellite Earth Stations: Microwave General, 3-meter; Microwave General, 5-meter; Harris, M/A-Com, RCA receivers.

News Services: AP, Bay City News.

Ownership: Telemundo Holdings Inc. (Group Owner).

Began Operation: May 31, 1981. Sale to present owner by National Group TV Inc. (N. John Douglas, et al.) approved by FCC July 31, 1987 (*Television Digest*, Vol. 27:26, 34).

Represented (sales): Telemundo Network Sales.

Represented (legal): Dow, Lohnes & Albertson PLLC.

Personnel:

Eduardo Dominguez, Vice President & General Manager.

Brian Canady, General Sales Manager.

Andy Peterson, National Sales Manager.

Angelica Quiroga, Operations Manager.

Carlos Quevedo, Chief Engineer.



© 2001 Warren Communications News

Maribel Madrigal, Promotions & Advertising Director.

Ken Elkin, Business Manager.

Jenny Delaney, Public & Community Relations Manager.

Rates: On request.

City of License: San Jose. **Station DMA:** San Francisco-Oakland-San Jose. **Rank:** 5.

Circulation © 2000 Nielsen. Coverage based on Nielsen study.

Grand Total	Cable TV Households	Non-cable TV Households	Total TV Households
Estimated Station Totals*	39,000	162,040	201,040
Average Weekly Circulation (2000)	3,394	8,102	11,496
Average Daily Circulation (2000)			4,206
Station DMA Total	Cable TV Households	Non-cable TV Households	Total TV Households
Estimated Station Totals*	32,160	162,040	194,200
Average Weekly Circulation (2000)	2,348	8,102	10,450
Average Daily Circulation (2000)			3,946
Other DMA Total	Cable TV Households	Non-cable TV Households	Total TV Households
Estimated Station Totals*	6,840	0	6,840
Average Weekly Circulation (2000)	1,047	0	1,047
Average Daily Circulation (2000)			260

*Estimated station totals are sums of the Nielsen TV and Cable TV household estimates for each county in which the station registers viewing of more than 5% as per the Nielsen Survey Methods.

California—San Luis Obispo

KSBY Ch. 6

Network Service: NBC.

Licensee: SJL of California LP, 633 Picacho Lane, Montecito, CA 93108.

Studio: 1772 Calle Joaquin, San Luis Obispo, CA 93405.

Phone: 805-541-6666. **Fax:** 805-541-5142.

E-mail: ksby@ksby.com

Technical Facilities: Channel No. 6 (82-88 MHz). Authorized power: 100-kw visual, 12-kw aural. Antenna: 1781-ft. above av. terrain, 459-ft. above ground, 2904-ft. above sea level.

Latitude 35° 21' 37.00"
Longitude 120° 39' 17.50"

Transmitter: Los Padres Forest, 5.5-mi. N of town.

Digital Facilities: Channel No. 15 (476-482 MHz). Power: 1000-kw max. visual. Antenna: 1690-ft. above av. terrain, 367-ft. above ground.

Latitude 35° 21' 37.00"
Longitude 120° 39' 18.00"

Transmitter: Cuesta Peak, San Luis Obispo, CA.

FCC Digital File Number: BPCDT-19991012AAAY (pending).

Note: Latitude and longitude coordinates shown are based on the North American Datum of 1927 (NAD 27) as currently required by the Mass Media Bureau of the FCC.

Multichannel TV Sound: Stereo only.

News Services: AP, CNN Newsource.

Ownership: SJL Communications LP (Group Owner).

Began Operation: May 25, 1953. John C. Cohan & Jerome Kantro's purchase of TV & radio KVEC from Christina M. Jacobson & Leslie H. Hacker approved by FCC June 13, 1956 (*Television Digest*, Vol. 12:24; 13:22, 29). Subsequent sale to Central California Communications Corp. (formerly Salinas Valley Broadcasting Corp.) by Cohan & Kantro approved by FCC July 18, 1957. Sale to John Blair & Co. approved by FCC February 14, 1979 (Vol. 18:3). Sale to Gillett Holdings Inc. approved by FCC December 30, 1986. Transfer to Trustee granted by FCC September 1, 1992. Sale to EP Communications approved by FCC May 26, 1994. Sale to present owner by EP Communications approved by FCC November 21, 1995.

Represented (sales): TeleRep Inc.

Represented (legal): Latham & Watkins.

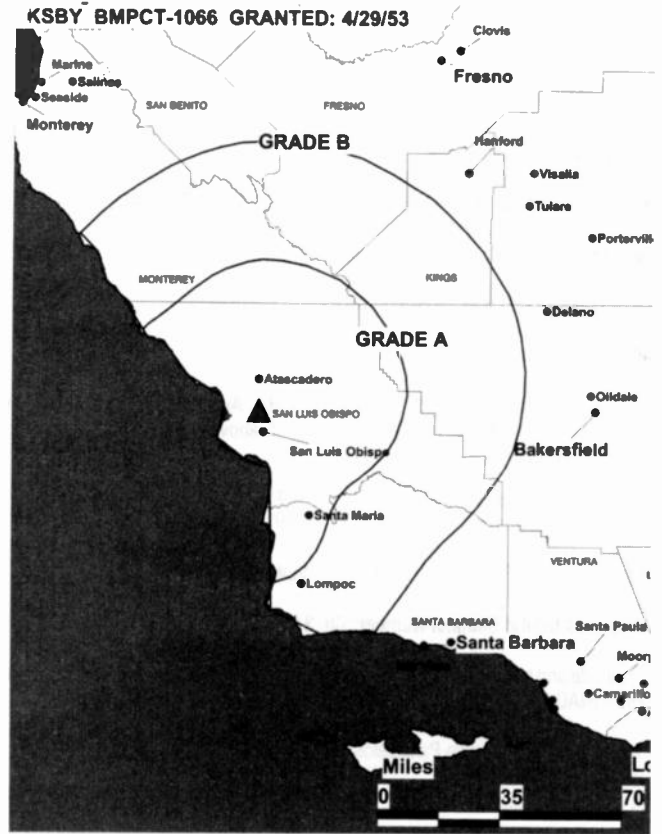
Represented (engineering): du Treil, Lundin & Rackley Inc.

Personnel:

Richard Armfield, President & General Manager.

Mark LaCrue, General Sales Manager.

Dave Colby, News Director.



© 2001 Warren Communications News

Carl Edge, Program Director.

Walt Ward, Chief Engineer.

Madeline Palaszewski, Promotions Director.

Wade O'Hagan, Controller.

Highest 30 Sec. Rate: \$1500.

City of License: San Luis Obispo. **Station DMA:** Santa Barbara-Santa Maria-San Luis Obispo. **Rank:** 117.

Circulation © 2000 Nielsen. Coverage based on Nielsen study.

Grand Total	Cable	Non-cable	Total
	TV Households	TV Households	TV Households
Estimated Station Totals*	184,780	43,570	228,350
Average Weekly Circulation (2000)	121,722	18,717	140,439
Average Daily Circulation (2000)			78,784
Station DMA Total	Cable	Non-cable	Total
	TV Households	TV Households	TV Households
Estimated Station Totals*	184,780	43,570	228,350
Average Weekly Circulation (2000)	121,722	18,717	140,439
Average Daily Circulation (2000)			78,784

*Estimated station totals are sums of the Nielsen TV and Cable TV household estimates for each county in which the station registers viewing of more than 5% as per the Nielsen Survey Methods.

California—San Luis Obispo

KTAS Ch. 33

Network Service: Univision.

Licensee: R & C Enterprises, 1138 W. Church, Santa Maria, CA 93458.

Studio: 1138 W. Church, Box 172, Santa Maria, CA 93458.

Phone: 805-928-7700. **Fax:** 805-928-8606.

E-mail: ktastv@fix.net

Technical Facilities: Channel No. 33 (584-590 MHz). Authorized power: 60.3-kw max. visual. Antenna: 1444-ft. above av. terrain, 75-ft. above ground, 2552-ft. above sea level.

Latitude	35°	21'	38"
Longitude	120°	39'	21"

Transmitter: Cuesta Peak, San Luis Obispo County.

FCC Proposed Digital Channel Number: Ch. 34.

Note: Latitude and longitude coordinates shown are based on the North American Datum of 1927 (NAD 27) as currently required by the Mass Media Bureau of the FCC.

Ownership: Raul & Consuelo Palazuelos.

Began Operation: January 21, 1990. Left air in 1993, returned to air February 7, 1997.

Represented (sales): Univision.

Represented (legal): Dick Hildreth.

Represented (engineering): Roy Keefer.

Personnel:

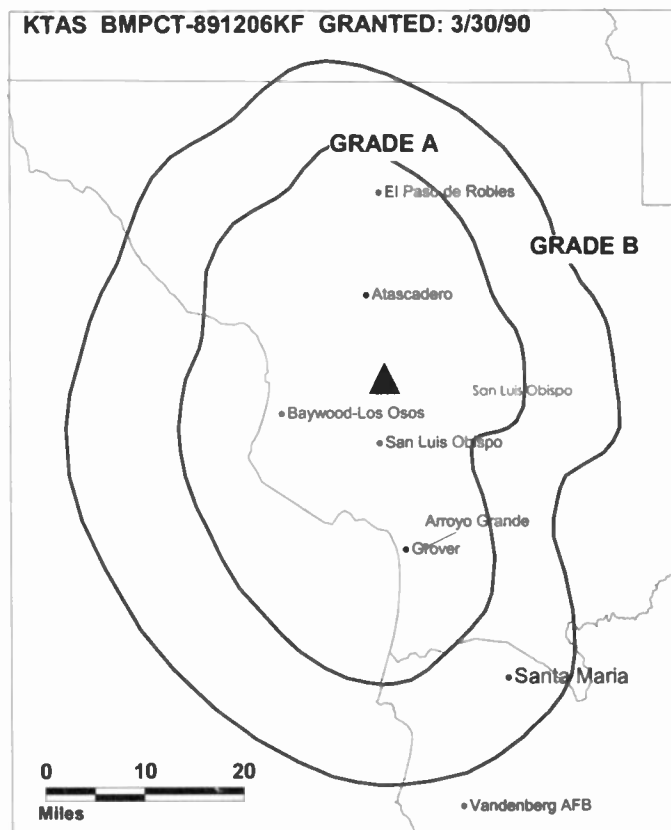
Sandy Keefer, General Manager.

Roy Keefer, Chief Engineer.

Jose Guzman, News Director & Production Manager.

Rates: On request.

City of License: San Luis Obispo. **Station OMA:** Santa Barbara-Santa Maria-San Luis Obispo. **Rank:** 117.



© 2001 Warren Communications News

Circulation © 2000 Nielsen. Coverage based on Nielsen study.

Grand Total	Cable TV Households	Non-cable TV Households	Total TV Households
Estimated Station Totals*	123,150	0	123,150
Average Weekly Circulation (2000)	13,160	0	13,160
Average Daily Circulation (2000)			8,619
Station DMA Total	Cable TV Households	Non-cable TV Households	Total TV Households
Estimated Station Totals*	123,150	0	123,150
Average Weekly Circulation (2000)	13,160	0	13,160
Average Daily Circulation (2000)			8,619

*Estimated station totals are sums of the Nielsen TV and Cable TV household estimates for each county in which the station registers viewing of more than 5% as per the Nielsen Survey Methods.

California—Oxnard-Santa Barbara

KADY-TV Ch. 63

Network Service: UPN.

Licensee: Biltmore Broadcasting LLC, 8889 Pelican Bay Blvd., No. 50, Naples, FL 34108.

Studio: 950 Flynn Rd., Camarillo, CA 93012.

Phone: 805-388-0081. **Fax:** 805-388-9693.

E-mail: kadytv@aol.com

Technical Facilities: Channel No. 63 (764-770 MHz). Authorized power: 1782-kw max. visual, 392-kw max. aural. Antenna: 1802-ft. above av. terrain, 396-ft. above ground, 2706-ft. above sea level.

Latitude 34° 19' 49"
Longitude 119° 01' 24"

Holds CP for change to 5010-kw max. visual, 2001-ft. above av. terrain, 574-ft. above ground, 2884-ft. above sea level. BPCD-980702KG.

Transmitter: South Mountain, 3-mi. SE of Santa Paula.

Digital Facilities: Channel No. 24 (530-536 MHz). Power: 75-kw max. visual. Antenna: 2630-ft. above av. terrain, 320-ft. above ground.

Latitude 34° 19' 49"
Longitude 119° 01' 24"

Transmitter: Santa Paula.

FCC Digital File Number: BPCD-19991028AEN (pending).

Note: Latitude and longitude coordinates shown are based on the North American Datum of 1927 (NAD 27) as currently required by the Mass Media Bureau of the FCC.

Multichannel TV Sound: Stereo and separate audio program.

Satellite Earth Stations: Miralite, 3.6-meter C-band; Miralite, 4.5-meter Ku-band; Miralite, 4.7-meter C-band; Miralite, RCA receivers.

Ownership: Biltmore Broadcasting LLC.

Began Operation: August 17, 1985. Sale (as KTIE) to Riklis Broadcasting by KTIE Inc. (Donald Sterling & Thome Donnelly Jr.) approved by FCC November 24, 1987. Sale to HBC Holdings approved by FCC August 16, 1991. Sale to present owner by HBC Holdings approved by FCC April 29, 1998 (*Television Digest*, Vol. 38:2).

Represented (legal): Wiley, Rein & Fielding.

Personnel:

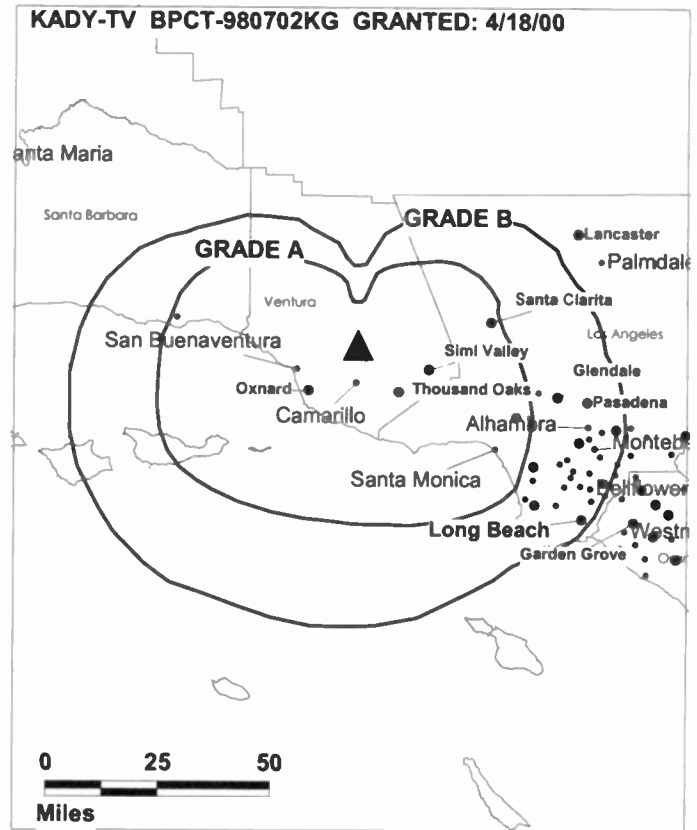
Joel B. Day, General Manager & Chief Operating Officer.

Pablo F. Ortiz, General Sales Manager.

Azure Hawton, Promotions & Community Calendar Producer.

Jeanette Kuszyk, Business Manager.

Edward Sliimak, Chief Engineer.



© 2001 Warren Communications News

Russell Stemper, Operations Manager.

Highest 30 Sec. Rate: \$400.

City of License: Oxnard. Station DMA: Santa Barbara-Santa Maria-San Luis Obispo. Rank: 117.

Circulation © 2000 Nielsen. Coverage based on Nielsen study.

Grand Total	Cable TV Households	Non-cable TV Households	Total TV Households
Estimated Station Totals*	341,250	27,860	369,110
Average Weekly Circulation (2000)	35,661	3,094	38,755
Average Daily Circulation (2000)			8,155
Station DMA Total	Cable TV Households	Non-cable TV Households	Total TV Households
Estimated Station Totals*	130,140	4,790	134,930
Average Weekly Circulation (2000)	12,439	326	12,765
Average Daily Circulation (2000)			2,769
Other DMA Total	Cable TV Households	Non-cable TV Households	Total TV Households
Estimated Station Totals*	211,110	23,070	234,180
Average Weekly Circulation (2000)	23,222	2,768	25,991
Average Daily Circulation (2000)			5,386

* Estimated station totals are sums of the Nielsen TV and Cable TV household estimates for each county in which the station registers viewing of more than 5% as per the Nielsen Survey Methods.

California—Santa Barbara

KEYT-TV Ch. 3

Network Service: ABC.

Licensee: Smith Broadcasting of Santa Barbara LP, Box 729, Santa Barbara, CA 93102.

Studio: 730 Miramonte Dr., Santa Barbara, CA 93109.

Phone: 805-882-3933. **Fax:** 805-882-3934.

E-mail: keytgm@aol.com

Web Site: <http://www.keyt.com>

Technical Facilities: Channel No. 3 (60-66 MHz). Authorized power: 50-kw visual, 5.89-kw aural. Antenna: 3010-ft. above av. terrain, 201-ft. above ground, 4201-ft. above sea level.

Latitude	34°	31'	32"
Longitude	119°	57'	08"

Transmitter: TV Peak, Santa Ynez Mountains.

Digital Facilities: Channel No. 27 (548-554 MHz). Power: 300-kw max. visual. Antenna: 3018-ft. above av. terrain, 85-ft. above ground.

Latitude	34°	31'	32"
Longitude	119°	57'	28"

FCC Digital File Number: BPCDT-19991029ABY. Granted: December 9, 1999.

Note: Latitude and longitude coordinates shown are based on the North American Datum of 1927 (NAD 27) as currently required by the Mass Media Bureau of the FCC.

Satellite Earth Stations: Comtech, 3.8-meter Ku & C-band; Scientific-Atlanta, 4.6-meter C-band; Scientific-Atlanta, 5-meter C-band; Scientific-Atlanta, Standard Communications receivers.

News Service: AP.

Ownership: Smith Broadcasting Group Inc. (Group Owner); Harron Television Holdings (Group Owner).

Began Operation: July 24, 1953. Sale to William F. Luton & family by Harry C. Butcher-Collin M. Selph group approved by FCC March 27, 1957 (*Television Digest*, Vol. 12:52, 13:9, 13). Sale to Shamrock Broadcasting by Luton approved by FCC October 16, 1984. Sale to present owners by Shamrock approved by FCC April 21, 1987 (Vol. 27:8).

Represented (sales): Blair Television.

Represented (legal): Hogan & Hartson LLP.

Personnel:

Robert Grissom, Vice President & General Manager.

Gary Kasper, Local Sales Manager.

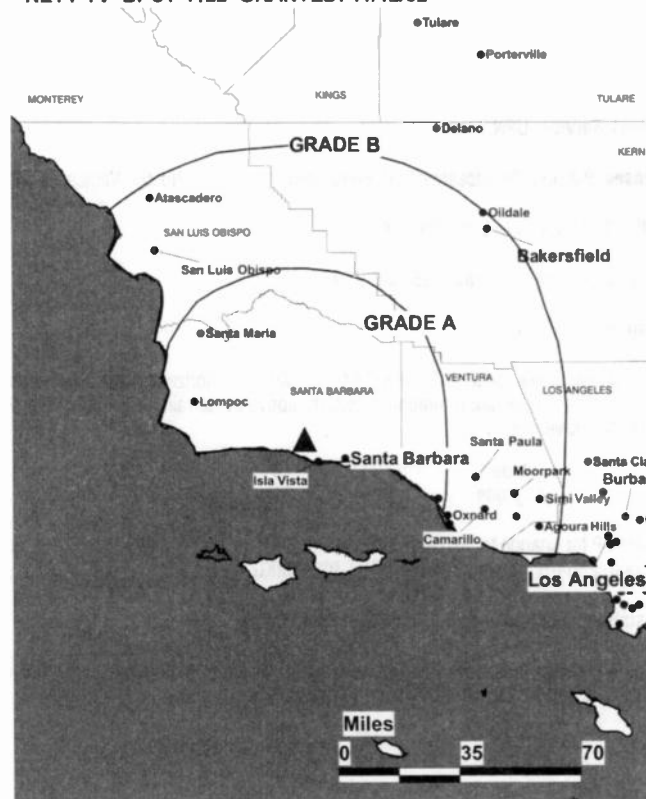
Sandy Shields, News Director.

Renee Foley, Program Director.

Bill Henry, Community Relations Director.

Don Katich, Broadcast Operations Director.

KEYT-TV BPCT-1122 GRANTED: 11/12/52



© 2001 Warren Communications News

Mike Guinen, Chief Engineer.

Jeff Martin, Promotion Director.

Mark Keenan, Business Manager.

Rates: On request.

City of License: Santa Barbara. **Station DMA:** Santa Barbara-Santa Maria-San Luis Obispo. **Rank:** 117.

Circulation © 2000 Nielsen. Coverage based on Nielsen study.

Grand Total	Cable TV Households	Non-cable TV Households	Total TV Households
Estimated Station Totals*	395,890	66,640	462,530
Average Weekly Circulation (2000)	199,963	14,393	214,356
Average Daily Circulation (2000)			97,970
Station OMA Total	Cable TV Households	Non-cable TV Households	Total TV Households
Estimated Station Totals*	184,780	43,570	228,350
Average Weekly Circulation (2000)	131,141	11,186	142,327
Average Daily Circulation (2000)			71,976
Other OMA Total	Cable TV Households	Non-cable TV Households	Total TV Households
Estimated Station Totals*	211,110	23,070	234,180
Average Weekly Circulation (2000)	68,822	3,207	72,029
Average Daily Circulation (2000)			25,994

* Estimated station totals are sums of the Nielsen TV and Cable TV household estimates for each county in which the station registers viewing of more than 5% as per the Nielsen Survey Methods.

California—Santa Maria

KCOY-TV Ch. 12

Network Service: CBS.

Licensee: AK Media Group Inc., 1333 New Hampshire Ave. NW, Suite 1000, Washington, DC 20036.

Studio: 1211 W. McCoy Lane, Santa Maria, CA 93455.

Phones: 805-925-1200; 815-987-3550. **Fax:** 805-922-9830.

E-mail: dulrickson@ackerley.com

Technical Facilities: Channel No. 12 (204-210 MHz). Authorized power: 115-kw visual, 22.9-kw aural. Antenna: 1941-ft. above av. terrain, 137-ft. above ground, 3385-ft. above sea level.

Latitude 34° 54' 37"
Longitude 120° 11' 08"

Transmitter: Tepusquet Peak.

Digital Facilities: Channel No. 19 (500-506 MHz). Power: 188.3-kw max. visual. Antenna: 1916-ft. above av. terrain, 121-ft. above ground.

Latitude 34° 54' 37"
Longitude 120° 11' 09"

FCC Digital File Number: BPCDT-19991101AFZ (pending).

Note: Latitude and longitude coordinates shown are based on the North American Datum of 1927 (NAD 27) as currently required by the Mass Media Bureau of the FCC.

Multichannel TV Sound: Stereo only.

Satellite Earth Stations: RCA, 5-meter Ku-band; United Satellite Systems, 5-meter C-band; Scientific-Atlanta receivers.

News Service: AP.

Ownership: The Ackerley Group (Group Owner).

Began Operation: March 16, 1964. Transfer of negative control from Dale G. Moore approved by FCC June 30, 1971. Sale to Stauffer Communications by Helen Pedotti, et al., approved by FCC June 17, 1980 (*Television Digest*, Vol. 20:5). Sale to Morris Communications Corp. approved by FCC May 2, 1995. Sale to Benedek Broadcasting Co LLC approved by FCC April 12, 1996 (Vol. 35:49). Sale to present owner by Benedek Broadcasting Co. LLC approved by FCC April 16, 1999 (Vol. 39:1).

Represented (sales): Katz Continental Television.

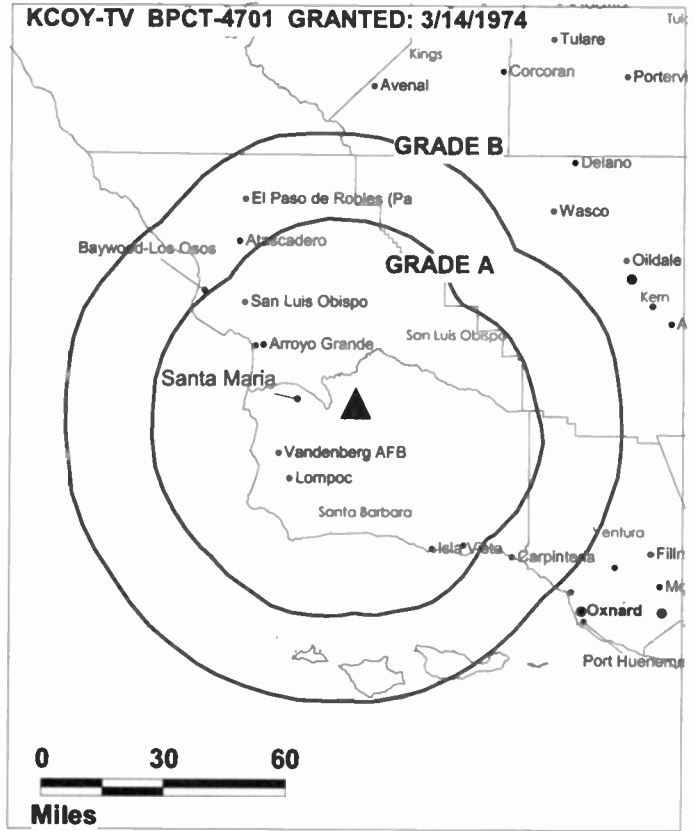
Represented (legal): Rubin, Winston, Diercks, Harris & Cooke LLP.

Personnel:

Dave Ulrickson, Vice President & General Manager.

Dave Fete, Operations Manager.

Jimmy Sprague, Chief Engineer.



© 2001 Warren Communications News

Mark Hatfield, News Director.

Silvia Navarre, Business Manager.

Highest 30 Sec. Rate: \$1000.

City of License: Santa Maria. **Station DMA:** Santa Barbara-Santa Maria-San Luis Obispo. **Rank:** 117.

Circulation © 2000 Nielsen. Coverage based on Nielsen study.

Grand Total	Cable TV Households	Non-cable TV Households	Total TV Households
Estimated Station Totals*	184,780	38,780	223,560
Average Weekly Circulation (2000)	119,708	11,632	131,340
Average Daily Circulation (2000)			57,117
Station DMA Total	Cable TV Households	Non-cable TV Households	Total TV Households
Estimated Station Totals*	184,780	38,780	223,560
Average Weekly Circulation (2000)	119,708	11,632	131,340
Average Daily Circulation (2000)			57,117

*Estimated station totals are sums of the Nielsen TV and Cable TV household estimates for each county in which the station registers viewing of more than 5% as per the Nielsen Survey Methods.

California—Santa Rosa

KFTY
Ch. 50

Network Service: Independent.

Licensee: Ackerley Communications Group Inc., 533 Mendocino Ave., Santa Rosa, CA 95401.

Studio: 533 Mendocino Ave., Santa Rosa, CA 95401.

Mailing Address: Box 1150, Santa Rosa, CA 95402.

Phone: 707-526-5050. **Fax:** 707-526-7429.

E-mail: kfty@ackerly.com

Technical Facilities: Channel No. 50 (686-692 MHz). Authorized power: 302-kw max. & 209-kw horizontal visual, 12.6-kw aural. Antenna: 3084-ft. above av. terrain, 144-ft. above ground, 4454-ft. above sea level.

Latitude	38°	40'	09.60"
Longitude	122°	37'	51.70"

Holds CP for change to 398-kw max. visual. BPCT-900511KF.

Transmitter: 16-mi. NE of Santa Rosa on Mount St. Helena.

Digital Facilities: Channel No. 54 (710-716 MHz). Power: 23.5-kw max. visual. Antenna: 3061-ft. above av. terrain, 152-ft. above ground.

Latitude	38°	40'	10"
Longitude	122°	37'	57"

FCC Digital File Number: BPCDT-19991101AGA. Granted: June 14, 2000.

Note: Latitude and longitude coordinates shown are based on the North American Datum of 1927 (NAD 27) as currently required by the Mass Media Bureau of the FCC.

Satellite Earth Stations: Simulstat, 5-meter C-band; Vertex, 4.6-meter Ku-band; M/A-Com, Scientific-Atlanta receivers.

News Services: AP, Bay City News, CNN Newsource.

Ownership: The Ackerley Group (Group Owner).

Began Operation: May 1, 1981. Sale to Gary B. Heck by Sonoma Broadcasting Inc. approved by FCC October 26, 1991. Sale to present owner approved March 7, 1996.

Represented (legal): Rubin, Winston, Diercks, Harris & Cooke.

Represented (engineering): Hatfield & Dawson.

Personnel:

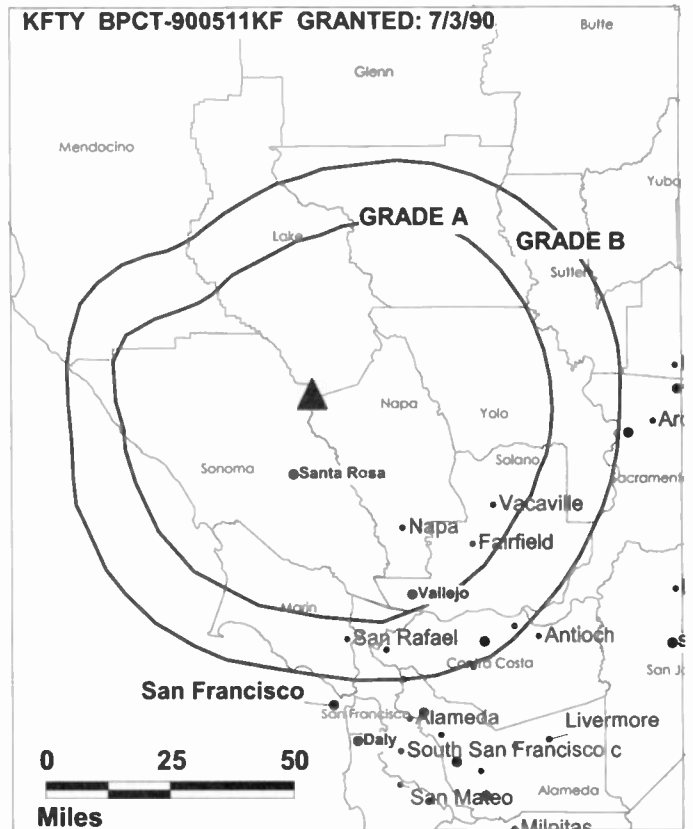
John Burgess, Vice President & General Manager.

Randy Rogers, Sales Manager.

Rick Starkey, Program Director.

Warren Holy Bee, Chief Engineer.

Arlo Barbo, Controller.



© 2001 Warren Communications News

Highest 30 Sec. Rate: \$300.

City of License: Santa Rosa. **Station DMA:** San Francisco-Oakland-San Jose. **Rank:** 5.

Circulation © 2000 Nielsen. Coverage based on Nielsen study.

Grand Total	Cable	Non-cable	Total
	TV Households	TV Households	TV Households
Estimated Station Totals*	323,380	120,670	444,050
Average Weekly Circulation (2000)	67,958	9,894	77,852
Average Daily Circulation (2000)			19,686
Station DMA Total	Cable	Non-cable	Total
	TV Households	TV Households	TV Households
Estimated Station Totals*	323,380	105,340	428,720
Average Weekly Circulation (2000)	67,958	9,020	76,978
Average Daily Circulation (2000)			19,609
Other DMA Total	Cable	Non-cable	Total
	TV Households	TV Households	TV Households
Estimated Station Totals*	0	15,330	15,330
Average Weekly Circulation (2000)	0	874	874
Average Daily Circulation (2000)			77

*Estimated station totals are sums of the Nielsen TV and Cable TV household estimates for each county in which the station registers viewing of more than 5% as per the Nielsen Survey Methods.

California—Twentynine Palms

KVMD Ch. 31

Network Service: Independent.

Licensee: Desert 31 Television Inc., 22720 S.E. 410th St., Enumclaw, WA 98022.

Studio: No. 3, 6448 Hallee Rd., Joshua Tree, CA 92252.

Phone: 760-366-9881. **Fax:** 760-366-2976.

Technical Facilities: Channel No. 31 (572-578 MHz). Authorized power: 36.4-kw max. visual. Antenna: 295-ft. above av. terrain, 112-ft. above ground, 3176-ft. above sea level.

Latitude	34°	09'	15"
Longitude	116°	11'	50"

Requests modification of CP for change to 11.5-kw max. visual. BMPCT-950922KH.

Transmitter: 1.3-mi. N of State Hwy. 62, Section 24, Township 1N, San Bernardino County.

Digital Facilities: Channel No. 23 (524-530 MHz). Power: 50-kw max. visual. Antenna: 295-ft. above av. terrain, 174-ft. above ground.

Latitude	34°	09'	15"
Longitude	116°	11'	50"

FCC Digital File Number: BPCDT-19991101AIP (pending).

Note: Latitude and longitude coordinates shown are based on the North American Datum of 1927 (NAD 27) as currently required by the Mass Media Bureau of the FCC.

Ownership: Desert 31 Television Inc.

Began Operation: December 1, 1997.

Personnel:

Larry Peterson, General Manager.

Rates: On request.

City of License: Twentynine Palms. **Station DMA:** Los Angeles. **Rank:** 2.

Nielsen Data: Not available.

California—Vallejo

KPST-TV Ch. 66

Network Service: HSN.

Licensee: Whitehead Media Inc., 832 Folsom St., Suite 700, San Francisco, CA 94107.

Studio: 832 Folsom St., Suite 700, San Francisco, CA 94107.

Phone: 415-243-8866. **Fax:** 415-547-1434.

E-mail: eddiew@kpst.com

Technical Facilities: Channel No. 66 (782-788 MHz). Authorized power: 3459-kw max. & 912-kw horizontal visual, 346.6-kw max. & 91.2-kw horizontal aural. Antenna: 1529-ft. above av. terrain, 797-ft. above ground, 1631-ft. above sea level.

Latitude	37°	45'	20"
Longitude	122°	27'	05"

Transmitter: Mount Sutro Tower, San Francisco.

Digital Facilities: Channel No. 34 (590-596 MHz). Power: 200-kw max. visual. Antenna: 1375-ft. above av. terrain, 643-ft. above ground, 1376-ft. above sea level.

Latitude	37°	45'	19"
Longitude	122°	27'	06"

Transmitter: Mount Sutro Tower, One La Avanzada Rd.

FCC Digital File Number: BPCDT-981023KF (pending).

Note: Latitude and longitude coordinates shown are based on the North American Datum of 1927 (NAD 27) as currently required by the Mass Media Bureau of the FCC.

Multichannel TV Sound: Stereo and separate audio program.

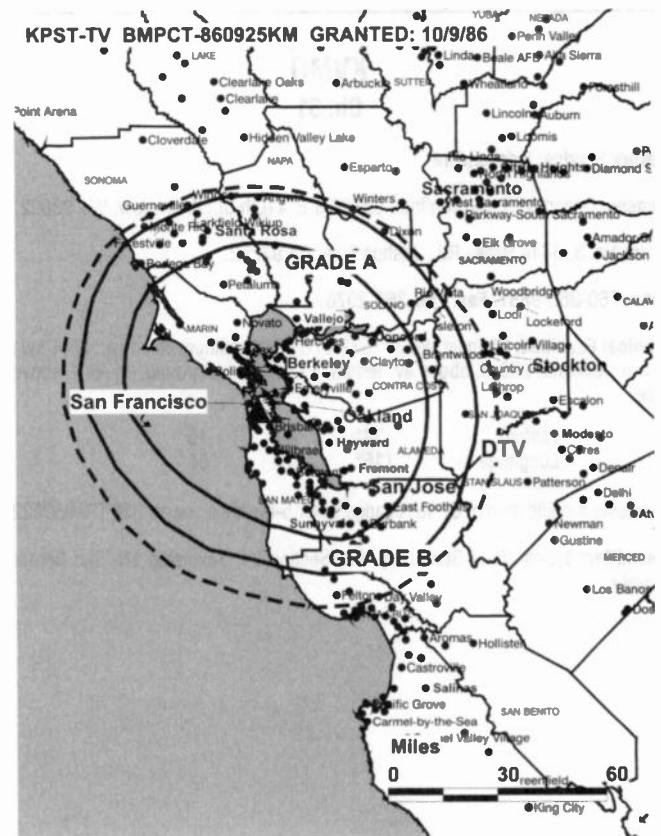
Satellite Earth Stations: Scientific-Atlanta, 5-meter C-band; Scientific-Atlanta receivers.

News Service: WTN.

Ownership: Whitehead Media Inc., (Group Owner); USA Broadcasting, (Group Owner).

Began Operation: November 25, 1986. Sale to present owners by Pan Pacific Television Inc. approved by FCC January 19, 1996.

Represented (engineering): Smith & Fisher.



© 2001 Warren Communications News

Personnel:

Eddie L. Whitehead, President & General Manager.

Martin Diaz, Station & General Sales Manager.

Henry Wong, Account Executive.

Paul Strieby, Chief Engineer.


En Alba, Traffic Manager.

Highest 30 Sec. Rate: \$400

City of License: Vallejo. **Station DMA:** San Francisco-Oakland-San Jose. **Rank:** 5.

Nielsen Data: Not available.

Become a Subscriber to the authoritative weekly information service that provides comprehensive information on cable, cable regulation and regulators...



WARREN'S CABLE REGULATION MONITOR

The Authoritative Weekly News Service Covering Federal, State and Local Cable Activities and Trends

Warren's Cable Regulation Monitor is directed to all professionals who have a strong interest in cable and the effects of cable regulation, particularly those decision-makers who would like detailed coverage of FCC rulemakings, precedents, complaints, waivers, Cable Act-related lawsuits and important timely news coverage.

Published weekly and mailed first class to reach most desks on Monday mornings, **Warren's Cable Regulation Monitor** offers you information so current and comprehensive, you, as a subscriber, will be among the first to learn of significant rate decisions, major developments and serious industry problems.

The Monitor details rate increases made by local cable systems, broken down into groups of comparable systems, and all subscriber cable complaints filed and FCC decisions resulting...to help cable operators and regulators determine whether their own proposed rate increases are reasonable in light of the 1992 Cable Act and subsequent rule-makings.

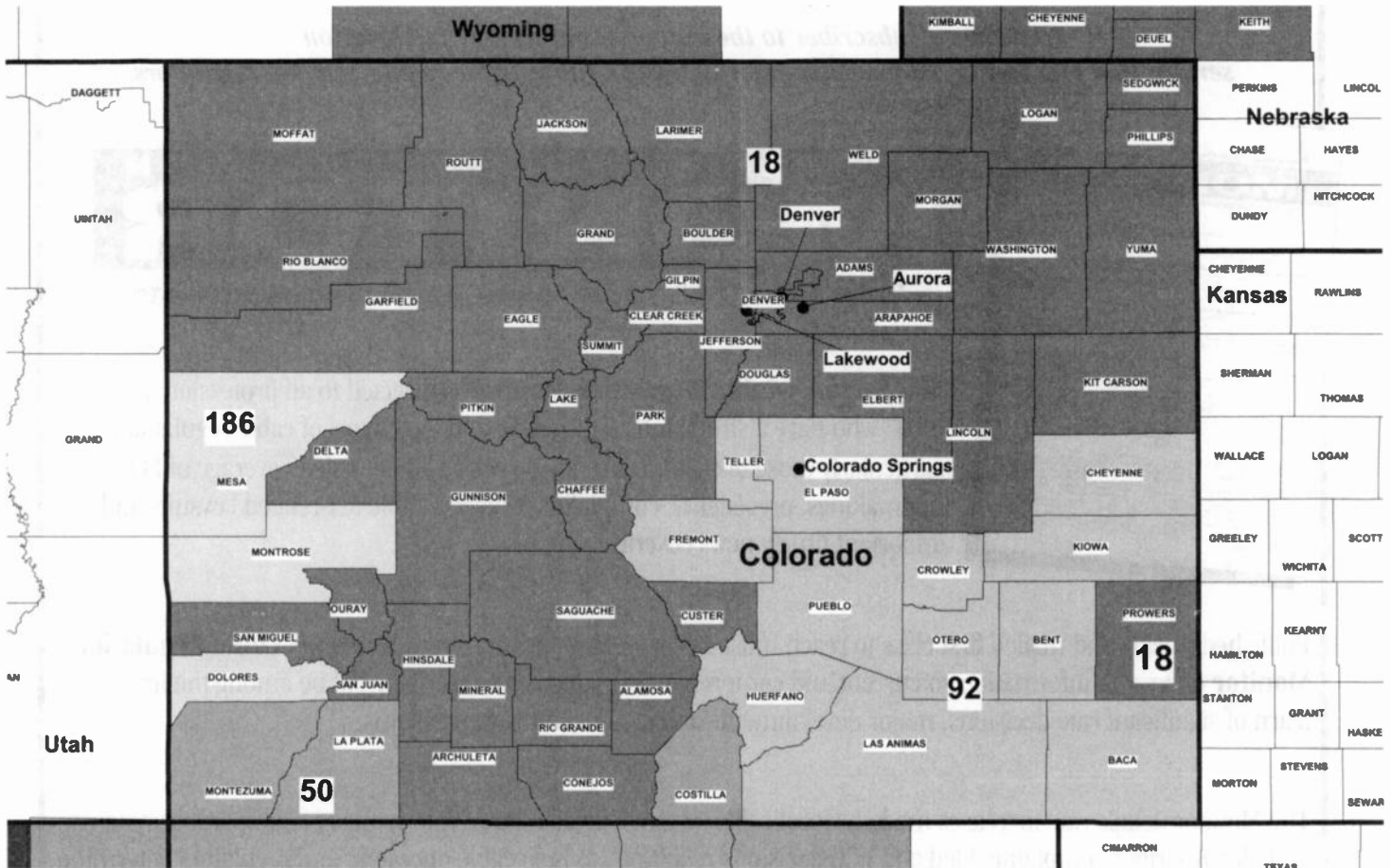
Warren's Cable Regulation Monitor coverage includes...

- Definitions of cable markets
- Must-carry and channel position disputes
- Program access complaints
- Overbuilds, SMATV, wireless cable, satellites and other technologies with an impact on effective competition
- Retransmission consent agreements
- Franchise renewals and franchising authorities
- certified by the FCC
- Customer service and technical standard disputes and waivers Activities of state associations and regulators

Become a Subscriber to the weekly information service focused entirely on cable and cable regulation. **Warren's Cable Regulation Monitor** will keep you up-to-the-minute with the constantly shifting ramifications of the 1992 Cable Act.



Warren Communications News • 2115 Ward Court, NW • Washington, D.C. 20037
 Phone: 800-771-9202 • Fax: 202-293-3435 • e-mail: info@warren-news.com



© 2001 Warren Communications News

MARKET	NIELSEN OMA TV HOUSEHOLDS	RANK
Denver, CO	1,312,300	18
Salt Lake City, UT	732,380	36
Albuquerque-Santa Fe, NM	570,460	50
Colorado Springs-Pueblo, CO	298,600	92
Grand Junction-Montrose, CO	60,740	186
Cheyenne, WY-Scottsbluff, NE-Sterling, CO	50,410	198

MARKET AREA COMMERCIAL STATIONS

KCEC (50), KCNC-TV (4), KDEN (25), KQVR (31), KFCT (22), KFNR (11), KMAS-TV (24), KMGH-TV (7), KPXC-TV (59), KREG-TV (3), KTVD (20), KTVJ (14), KTVS (3), KUSA-TV (9), KWGN-TV (2), KWHD (53)

KAZG (24), KCSG (4), KENV (10), KGWR-TV (13), KJWY (2), KJZZ-TV (14), KSL-TV (5), KSTU (13), KTVX (4), KUPX (16), KUSG (12), KUTV (2), KUWB (30)

KAPX (14), KASA-TV (2), KASY-TV (50), KBIM-TV (10), KCHF (11), KHFT (29), KLUZ-TV (41), KNAT (23), KOAT-TV (7), KOB-TV (4), KOBF (12), KOBR (8), KOCT (6), KOVT (10), KREZ-TV (6), KRPV (27), KRQE (13), KWBO (19)

KKTU (11), KOAA-TV (5), KRDO-TV (13), KXRM-TV (21)

KJCT-TV (8), KKCO (11), KREX-TV (5), KREY-TV (10)

KDUH-TV (4), KGWN-TV (5), KKTU (33), KLWY (27), KSTF (10)

State Cross Reference List

Communities that receive programs of stations that are located elsewhere.

- KDEN, Denver** See Longmont, CO
- KFCT, Denver** See Fort Collins, CO
- KMAS-TV, Denver** See Steamboat Springs, CO
- KTVJ, Denver** See Boulder, CO
- KWHD, Denver** See Castle Rock, CO

Colorado Analog Station Totals as of November 1, 2000

	VHF	UHF	TOTAL
Commercial Television	14	10	24
Educational Television	3	2	5
	17	12	29

Colorado—Boulder

KTVJ
Ch. 14

Network Service: HSN.

Grantee: Roberts Broadcasting Co., 1408 N. Kingshighway Blvd., Suite 300, St. Louis, MO 63113.

Studio: 2100 Downing St., Denver, CO 80205.

Phone: 303-428-1414. **Fax:** 303-979-1569.

Technical Facilities: Channel No. 14 (470-476 MHz). Authorized power: 5000-kw max. visual, 500-kw max. aural. Antenna: 1119-ft. above av. terrain, 829-ft. above ground, 7968-ft. above sea level.

Latitude	39°	43'	53"
Longitude	105°	14'	08"

Requests modification of CP for change to 1152-ft. above av. terrain, 139-ft. above ground, 7825-ft. above sea level, lat. 39° 40' 18", long. 105° 13' 12", transmitter to Mount Morrison. BMPCT-960716KL.

Transmitter: 689-ft. SSW of Ch. 2 facility, Lookout Mountain antenna farm, 1.5mi. SW of Golden.

Digital Facilities: Channel No. 15 (476-482 MHz). Power: 200-kw max. visual. Antenna: 1152-ft. above av. terrain, 138-ft. above ground.

Latitude	39°	40'	18"
Longitude	105°	13'	12"

FCC Digital File Number: BPCDT-19991101AHP (pending).

Note: Latitude and longitude coordinates shown are based on the North American Datum of 1927 (NAD 27) as currently required by the Mass Media Bureau of the FCC.

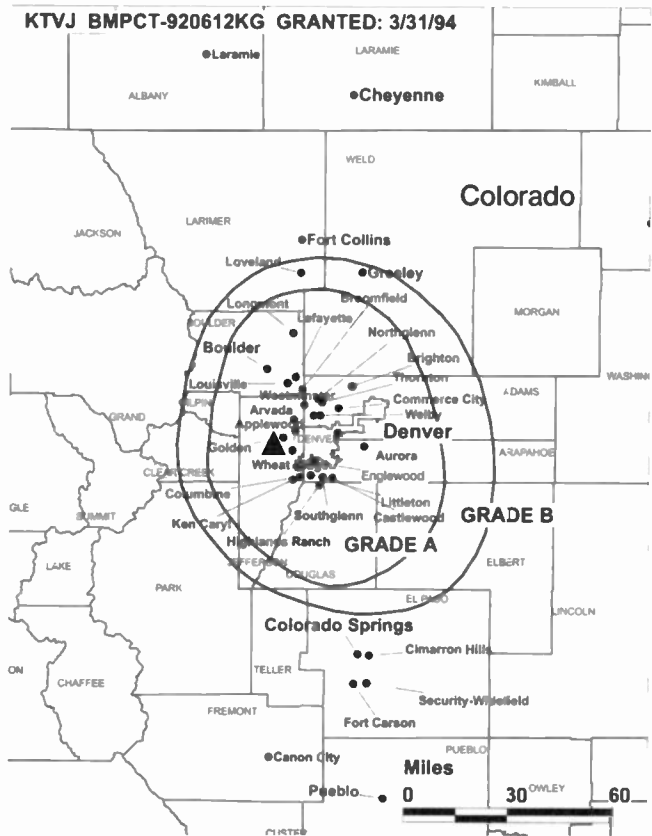
Ownership: Roberts Broadcasting Co. (Group Owner).

Began Operation: February 22, 1996.

Represented (legal): Fletcher, Heald & Hildreth PLC.

Communications Daily

The Authoritative News Service of
Electronic Communications
For Information, call 800-771-9202



Represented (engineering): Biby Engineering Services PC.

Personnel:

James Kub, Station Manager.

Lorain Suzman, News & Promotion Director.

Joe Duckett, Chief Engineer.

Gary Turner, Sales & Marketing Director.

Highest 30 Sec. Rate: \$250.

City of License: Boulder. **Station DMA:** Denver. **Rank:** 18.

Nielsen Data: Not available.

Colorado—Denver-Castle Rock

KWHD
Ch. 53

Network Service: Independent.

Licensee: Le Sea Broadcasting Corp., Box 12, South Bend, IN 46624.

Studio: 12999 E. Jamison Circle, Englewood, CO 80155.

Mailing Address: Box 5321, Englewood, CO 80155-5321.

Phone: 303-799-8853. **Fax:** 303-699-4247.

E-mail: kwhd@internet.mci.com

Web Site: <http://www.kwhd.com>

Technical Facilities: Channel No. 53 (704-710 MHz). Authorized power: 5000-kw max. visual & 1000-kw horizontal visual. Antenna: 634-ft. above av. terrain, 328-ft. above ground, 6978-ft. above sea level.

Latitude	39°	25'	57"
Longitude	104°	39'	18"

Transmitter: 400 County Line Rd., Elbeth.

Digital Facilities: Channel No. 46 (662-668 MHz). Power: 300-kw max. visual. Antenna: 584-ft. above av. terrain, 295-ft. above ground.

Latitude	39°	25'	57"
Longitude	104°	39'	18"

FCC Digital File Number: BPCDT-19991005ABO (pending).

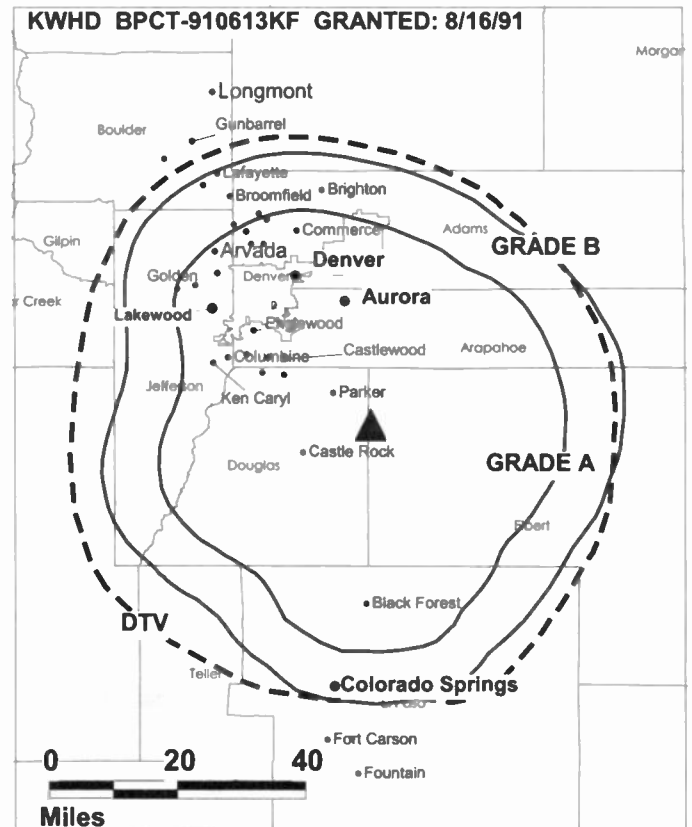
Note: Latitude and longitude coordinates shown are based on the North American Datum of 1927 (NAD 27) as currently required by the Mass Media Bureau of the FCC.

Ownership: Le Sea Broadcasting Co. (Group Owner).

Began Operation: July 1, 1990.

Represented (sales): Landin Media Inc.

Represented (legal): Gardner, Carton & Douglas.



Personnel:

Brian Taylor, General Manager.

David Sexton, Promotion Director.

Highest 30 Sec. Rate: \$250.

City of License: Castle Rock. **Station DMA:** Denver. **Rank:** 18.

Nielson Data: Not available.

Colorado—Colorado Springs-Pueblo

KKTV
Ch. 11

Network Service: CBS.

Licensee: Benedek License Corp., 2895 Greenspoint Pkwy., Suite 250, Hoffman Estates, IL 60195.

Studio: 3100 N. Nevada Ave., Colorado Springs, CO 80907.

Mailing Address: Box 2110, Colorado Springs, CO 80901.

Phone: 719-634-2844. **Fax:** 719-632-0808.

E-mail: kktv@softronics.com

Web Site: http://www.kktv.com

Technical Facilities: Channel No. 11 (198-204 MHz). Authorized power: 234-kw visual, 46.8-kw aural. Antenna: 2380-ft. above av. terrain, 351-ft. above ground, 9786-ft. above sea level.

Latitude 38° 44' 41"
Longitude 104° 51' 41"

Transmitter: Cheyenne Mountain.

Digital Facilities: Channel No. 10 (192-198 MHz). Power: 20.1-kw visual. Antenna: 2379-ft. above av. terrain, 325-ft. above ground.

Latitude 38° 44' 41"
Longitude 104° 51' 41"

FCC Digital File Number: BPCDT-19991029ADY (pending).

Note: Latitude and longitude coordinates shown are based on the North American Datum of 1927 (NAD 27) as currently required by the Mass Media Bureau of the FCC.

Satellite Earth Stations: ADM, 6.1-meter C-band; Harris, 3.6-meter C-band; RCA, 4.6-meter Ku-band.

News Services: AP, CBS Newspath, CNN Newsource.

Ownership: Benedek Broadcasting Co. LLC (Group Owner).

Began Operation: December 7, 1952. Sale to present owner by The Ackerley Group approved by FCC April 16, 1999 (Television Digest, Vol. 39:1). Sale to The Ackerley Group by Capitol Broadcasting Co. approved by FCC January 18, 1983 (Vol. 22:44). Sale to Capitol by Willard W. Garvey approved by FCC June 4, 1969 (Vol. 9:23). Previous sale by James D. & Betty Z. Russell and Gifford Phillips approved by FCC July 31, 1963 (Vol. 3:31).

Represented (sales): Katz Continental Television.

Represented (legal): Shack & Segal.

Personnel:

Charles Hogetvedt, General Manager.

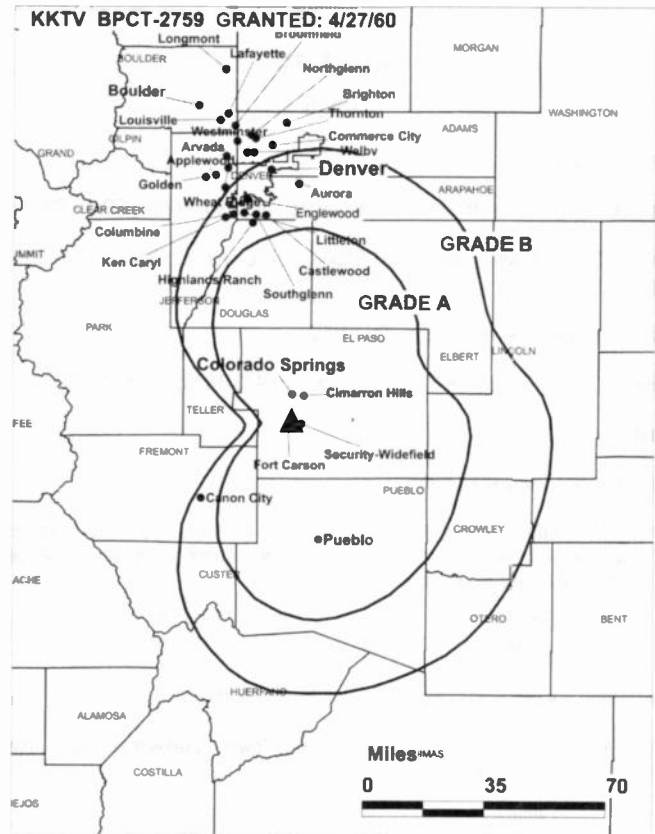
Dan Smith, General Sales Manager.

Pie Malsom, National Sales Manager.

Rick Craddock, Operations Manager.

Neil Pedersen, Chief Engineer.

Brian Rackham, News Director.



© 2001 Warren Communications News

Lorna Duncan, Program Director.

Logan Wilcoxson, Promotion Director.

Deborah Bullock, Business Manager.

David Grossman, Marketing Director.

Highest 30 Sec. Rate: \$5000.

City of License: Colorado Springs. **Station DMA:** Colorado Springs-Pueblo. **Rank:** 92.

Circulation © 2000 Nielsen. Coverage based on Nielsen study.

Grand Total	Cable TV Households	Non-cable TV Households	Total TV Households
Estimated Station Totals*	195,580	95,570	291,150
Average Weekly Circulation (2000)	152,092	60,841	212,932
Average Daily Circulation (2000)			124,312
Station DMA Total	Cable TV Households	Non-cable TV Households	Total TV Households
Estimated Station Totals*	194,310	89,260	283,570
Average Weekly Circulation (2000)	150,832	59,649	210,481
Average Daily Circulation (2000)			123,413
Other DMA Total	Cable TV Households	Non-cable TV Households	Total TV Households
Estimated Station Totals*	1,270	6,310	7,580
Average Weekly Circulation (2000)	1,260	1,192	2,451
Average Daily Circulation (2000)			899

*Estimated station totals are sums of the Nielsen TV and Cable TV household estimates for each county in which the station registers viewing of more than 5% as per the Nielsen Survey Methods.

Colorado—Pueblo-Colorado Springs

KOAA-TV Ch. 5

Network Service: NBC.

Licensee: Sangre de Cristo Communications Inc., Box 195, Pueblo, CO 81002.

Studios: 2200 7th Ave., Pueblo, CO 81003; 530 Communications Circle, Colorado Springs, CO 80905.

Mailing Address: Box 195, Pueblo, CO 81002.

Phones: 719-544-5782; 719-632-5030. **Fax:** 719-473-1675; 719-544-7733.

E-mail: koaa@usa.net

Web Site: http://www.koaa.com/

Technical Facilities: Channel No. 5 (76-82 MHz). Authorized power: 200-kw visual, 20-kw aural. Antenna: Circularly polarized, 1300-ft. above av. terrain, 960-ft. above ground, 6300-ft. above sea level.

Latitude 38° 22' 24.50"
Longitude 104° 33' 27.20"

Transmitter: Baculite Mesa, approx. 7.9-mi. NNE of Pueblo.

Digital Facilities: Channel No. 42 (638-644 MHz). Power: 880-kw max. visual. Antenna: 2164-ft. above av. terrain, 148-ft. above ground.

Latitude 38° 44' 42"
Longitude 104° 51' 39"

FCC Digital File Number: BPCDT-19991029AGS (pending).

Note: Latitude and longitude coordinates shown are based on the North American Datum of 1927 (NAD 27) as currently required by the Mass Media Bureau of the FCC.

Multichannel TV Sound: Stereo only.

Satellite Earth Stations: Harris, 3-meter Ku-band; Harris, 6-meter Ku-band; Microdyne, 3.6-meter Ku-band; Microdyne, 7-meter C-band; Harris, M/A-Com, Microdyne receivers.

News Services: AP, NBC News Channel, Skycom.

Ownership: Evening Post Publishing Co. (Group Owner).

Began Operation: June 29, 1953. Sale to present owner by Mahlon T. White, William Grant, et al., approved by FCC August 6, 1976. Previous sale by Metropolitan TV Co. approved by FCC June 6, 1968 (*Television Digest*, Vol. 8:24). Sale by Star Broadcasting Co. (Bankers Life & Casualty Co., Chicago) approved by FCC December 13, 1961 (Vol. 17:35; 1:14). Sale by partners Douglas D. Kahle & Robert L. Clinton Jr. to Star Broadcasting Co. approved by FCC September 29, 1954 (Vol. 10:35, 40).

Represented (sales): Pety Television Inc.

Represented (legal): Dow, Lohnes & Albertson PLLC.

Represented (engineering): Cohen, Dippell & Everist PC.

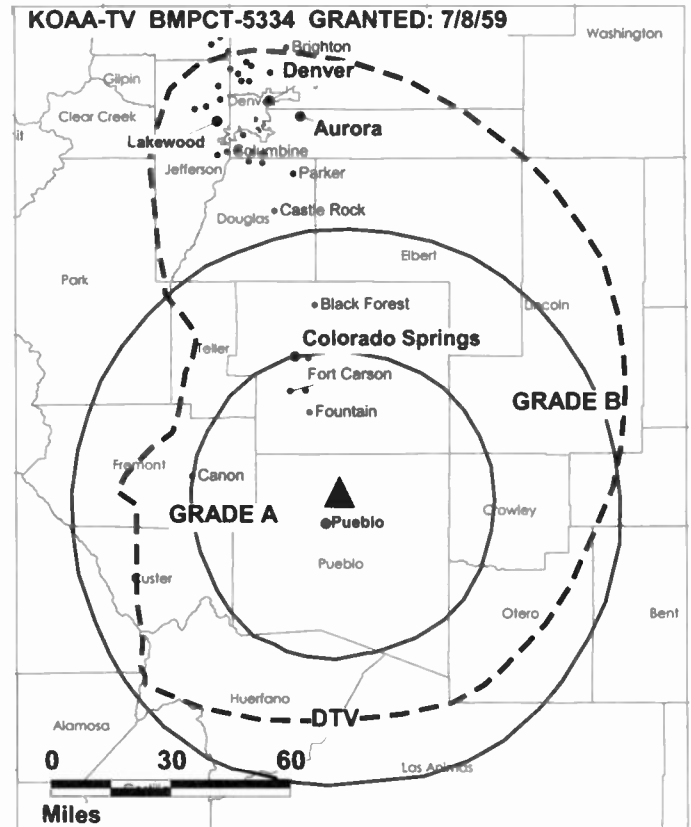
Personnel:

C. David Whitaker, President & General Manager.

Tom Wright, General Sales Manager.

Phill Emmert, Local Sales Manager.

Greg Boyce, News Director.



© 2001 Warren Communications News

Ron Eccher, Program Director.

Cindy Aubrey, Promotion Director.

Evie Hudson, Business Manager.

Quentin Henry, Chief Engineer.

Patricia Rodgers, Operations Manager.

Rates: On request.

City of License: Pueblo. **Station DMA:** Colorado Springs-Pueblo. **Rank:** 92.

Circulation © 2000 Nielsen. Coverage based on Nielsen study.

Grand Total	Cable TV Households	Non-cable TV Households	Total TV Households
Estimated Station Totals*	194,310	110,340	304,650
Average Weekly Circulation (2000)	152,273	56,374	208,647
Average Daily Circulation (2000)			108,604
Station DMA Total	Cable TV Households	Non-cable TV Households	Total TV Households
Estimated Station Totals*	194,310	84,750	279,060
Average Weekly Circulation (2000)	152,273	54,557	206,830
Average Daily Circulation (2000)			108,502
Other DMA Total	Cable TV Households	Non-cable TV Households	Total TV Households
Estimated Station Totals*	0	25,590	25,590
Average Weekly Circulation (2000)	0	1,817	1,817
Average Daily Circulation (2000)			102

*Estimated station totals are sums of the Nielsen TV and Cable TV household estimates for each county in which the station registers viewing of more than 5% as per the Nielsen Survey Methods.

Colorado—Colorado Springs-Pueblo

KRDO-TV Ch. 13

Network Service: ABC.

Licensee: Pikes Peak Broadcasting Co., Box 1457, Colorado Springs, CO 80901-1457.

Studio: 399 S. 8th St., Colorado Springs, CO 80905.

Mailing Address: Box 1457, Colorado Springs, CO 80901-1457.

Phone: 719-632-1515. **Fax:** 719-520-9374.

Technical Facilities: Channel No. 13 (210-216 MHz). Authorized power: 282-kw visual, 56.4-kw aural. Antenna: 2140-ft. above av. terrain, 153-ft. above ground, 9563-ft. above sea level.

Latitude 38° 44' 47"
Longitude 104° 51' 37"

Transmitter: Cheyenne Mountain.

Digital Facilities: Channel No. 24 (530-536 MHz). Power: 200-kw max. visual. Antenna: 2169-ft. above av. terrain, 89-ft. above ground.

Latitude 38° 44' 45"
Longitude 104° 51' 38"

FCC Digital File Number: BPCDT-19991026ACY (pending).

Note: Latitude and longitude coordinates shown are based on the North American Datum of 1927 (NAD 27) as currently required by the Mass Media Bureau of the FCC.

Satellite Earth Stations: AFC, 3.9-meter Ku-band; Andrew, 4.3-meter C-band; Andrew, 7.3-meter C-band; Comtech, 4.5-meter Ku & C-band; AvanteK, M/A-Com, Standard Communications receivers.

AM Affiliate: KRDO, 1-kw, 1240 kHz.

FM Affiliate: KRDO-FM, 96-kw, 95.1 MHz (No. 236), 2010-ft.

News Service: AP.

Ownership: Pikes Peak Broadcasting Co. (Group Owner).

Began Operation: September 21, 1953. Sale to present owner by Joseph H. Rohrer approved by FCC December 1, 1954 (*Television Digest*, Vol. 10:44, 49).

Represented (sales): Blair Television.

Represented (legal): Fletcher, Heald & Hildreth PLC.

Personnel:

Harry W. Hoth Jr., Chairman & Chief Exec. Officer.

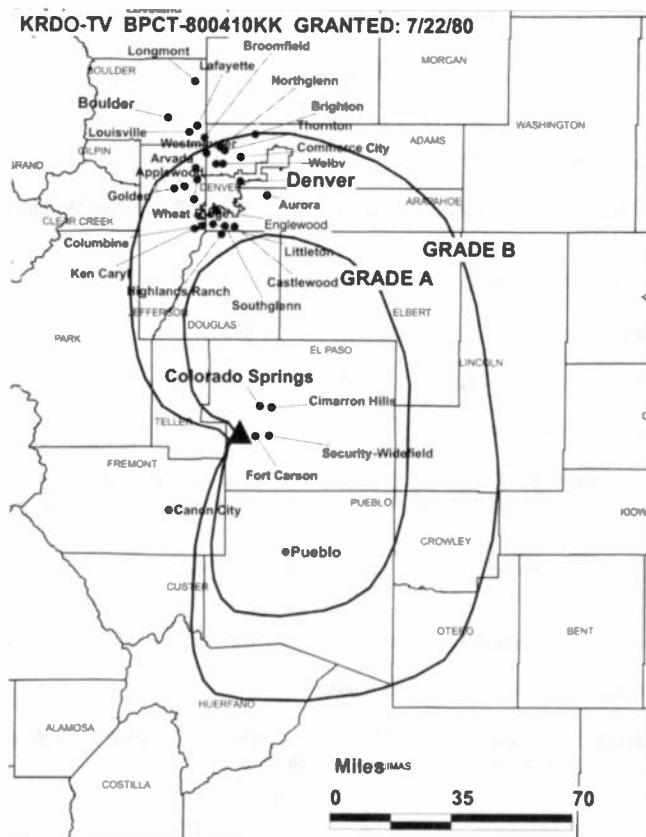
Patti L. Hoth, President.

Neil O. Klockziem, General Manager.

Kristen Reed, General Sales Manager.

Karole Campbell, National & Regional Sales Manager.

Dave Rose, News Director.



© 2001 Warren Communications News

Charles Upton, Chief Engineer.

Alisa Meier, Promotion Director.

Rates: On request.

City of License: Colorado Springs. **Station DMA:** Colorado Springs-Pueblo. **Rank:** 92.

Circulation © 2000 Nielsen. Coverage based on Nielsen study.

Grand Total	Cable	Non-cable	Total
	TV Households	TV Households	TV Households
Estimated Station Totals*	199,920	91,220	291,140
Average Weekly Circulation (2000)	153,158	60,562	213,720
Average Daily Circulation (2000)			111,152
Station DMA Total	Cable	Non-cable	Total
	TV Households	TV Households	TV Households
Estimated Station Totals*	194,310	89,260	283,570
Average Weekly Circulation (2000)	151,247	59,909	211,155
Average Daily Circulation (2000)			109,963
Other DMA Total	Cable	Non-cable	Total
	TV Households	TV Households	TV Households
Estimated Station Totals*	5,610	1,960	7,570
Average Weekly Circulation (2000)	1,911	654	2,565
Average Daily Circulation (2000)			1,189

*Estimated station totals are sums of the Nielsen TV and Cable TV household estimates for each county in which the station registers viewing of more than 5% as per the Nielsen Survey Methods.

Colorado—Colorado Springs

KXRM-TV Ch. 21

Network Service: FOX, UPN.

Licensee: Raycom National Inc., 201 Monroe St., 20th Floor, RSA Tower, Montgomery, AL 36104.

Studio: 560 Wooten Rd., Colorado Springs, CO 80915.

Mailing Address: Box 15789, Colorado Springs, CO 80935.

Phone: 719-596-2100. **Fax:** 719-591-4180.

Web Site: <http://www.kxrm.com>

Technical Facilities: Channel No. 21 (512-518 MHz). Authorized power: 1700-kw max. visual. Antenna: 2152-ft. above av. terrain, 128-ft. above ground, 9537-ft. above sea level.

Latitude	38°	44'	43"
Longitude	104°	51'	40"

Requests modification of CP for change to 1000-kw max. visual. BMPCT-981109KG.

Transmitter: Bldg. No. 29, Cheyenne Mountain.

Digital Facilities: Channel No. 22 (518-524 MHz). Power: 850-kw max. visual. Antenna: 2182-ft. above av. terrain, 89-ft. above ground.

Latitude	38°	44'	43"
Longitude	104°	51'	40"

FCC Digital File Number: BPCDT-19991029AIC (pending).

Note: Latitude and longitude coordinates shown are based on the North American Datum of 1927 (NAD 27) as currently required by the Mass Media Bureau of the FCC.

Satellite Earth Station: Prodelin, 12-meter; Microdyne, RCA receivers.

Ownership: Raycom Media Inc. (Group Owner).

Began Operation: January 22, 1985. Sale to present owner by KXRM Partnership approved by FCC February 15, 2000.

Represented (sales): Settel Inc.

Represented (legal): Covington & Burling.

Personnel:

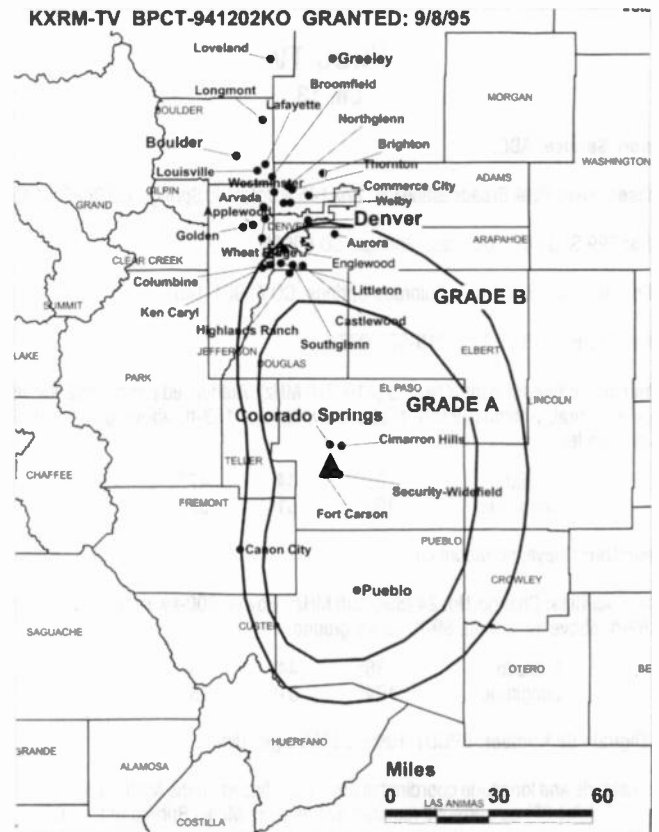
Larry Douglas, President & General Manager

Bill Maples, Station Manager.

Kepper, Tupper & Company

We brokered the sale of KXRM-TV

112 High Ridge Avenue, Ridgefield, CT (203)431-3366



© 2001 Warren Communications News

Kim Carlson, General Sales Manager.

Lori Brown, Local Sales Manager.

Joe Duckett, Chief Engineer.

Larry Douglas, News Director.

Kelly Olene-Fausnacht, Promotion Manager.

Highest 30 Sec. Rate: \$650.

City of License: Colorado Springs. **Station OMA:** Colorado Springs-Pueblo. **Rank:** 92.

Circulation © 2000 Nielsen. Coverage based on Nielsen study.

Grand Total	Cable	Non-cable	Total
	TV Households	TV Households	
Estimated Station Totals*	193,500	88,230	281,730
Average Weekly Circulation (2000)	117,336	46,609	163,945
Average Daily Circulation (2000)			70,019
Station OMA Total	Cable	Non-cable	Total
	TV Households	TV Households	TV Households
Estimated Station Totals*	193,500	88,230	281,730
Average Weekly Circulation (2000)	117,336	46,609	163,945
Average Daily Circulation (2000)			70,019

* Estimated station totals are sums of the Nielsen TV and Cable TV household estimates for each county in which the station registers viewing of more than 5% as per the Nielsen Survey Methods.

Colorado—Denver

KCEC Ch. 50

Network Service: Independent.

Licensee: Entravision Holdings LLC, 11900 Olympic Blvd., Suite 590, Los Angeles, CA 90064.

Studio: 777 Grant, Suite 110, Denver, CO 80203.

Phone: 303-832-0050. **Fax:** 303-832-3410.

Technical Facilities: Channel No. 50 (686-692 MHz). Authorized power: 2510-kw max. visual. Antenna: 764-ft. above av. terrain, 128-ft. above ground, 7401-ft. above sea level.

Latitude 39° 43' 59"
Longitude 105° 14' 12"

Transmitter: 955 Lookout Mountain Rd., Golden.

Digital Facilities: Channel No. 51 (692-698 MHz). Power: 200-kw max. visual. Antenna: 763-ft. above av. terrain, 128-ft. above ground.

Latitude 39° 43' 58"
Longitude 105° 14' 07"

FCC Digital File Number: BPCDT-19991029ACN (pending).

Note: Latitude and longitude coordinates shown are based on the North American Datum of 1927 (NAD 27) as currently required by the Mass Media Bureau of the FCC.

Satellite Earth Station: Miralite, 5-meter C-band.

Ownership: Entravision Communications Corp. (Group Owner).

Began Operation: October 18, 1990. Sale to present owner from Golden Hills Broadcasting Group approved by FCC April 25, 1997.

Represented (legal): Thompson, Hine & Flory LLP.

Represented (engineering): Silliman & Silliman.

Personnel:

Yrma Rico, General Manager.

Fred Byers, National Sales Manager.

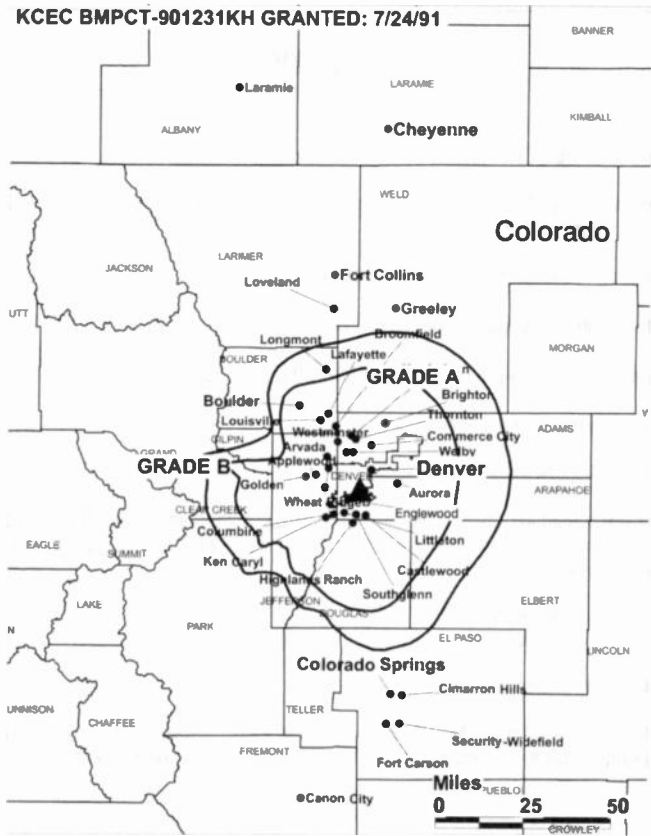
Rodolfo Cardenas, News Director.

Luis Canela, Promotion Director.

Jaime Moreno, Marketing Director.

Dennis Visser, Chief Engineer.

Tony Velasco, Production Manager.



© 2001 Warren Communications News

Erma Atencio, Business Manager.

Highest 30 Sec. Rate: \$250.

City of License: Denver. **Station DMA:** Denver. **Rank:** 18.

Circulation © 2000 Nielsen. Coverage based on Nielsen study.

Grand Total	Cable TV Households	Non-cable TV Households	Total TV Households
Estimated Station Totals*	134,590	223,420	358,010
Average Weekly Circulation (2000)	6,730	16,768	23,498
Average Daily Circulation (2000)			15,339
Station DMA Total	Cable TV Households	Non-cable TV Households	Total TV Households
Estimated Station Totals*	134,590	223,420	358,010
Average Weekly Circulation (2000)	6,730	16,768	23,498
Average Daily Circulation (2000)			15,339

*Estimated station totals are sums of the Nielsen TV and Cable TV household estimates for each county in which the station registers viewing of more than 5% as per the Nielsen Survey Methods.

Colorado—Denver

KCNC-TV Ch. 4

Network Service: CBS.

Licensee: Group W/CBS Station Partners, 600 New Hampshire Ave. NW, Suite 1200, Washington, DC 20037.

Studio: 1044 Lincoln St., Denver, CO 80203.

Mailing Address: Box 5012, Denver, CO 80217.

Phone: 303-861-4444. **Fax:** 303-830-6537; 303-830-6380.

E-mail: mailroom@kcncnews4.com

Web Site: http://www.kcncnews4.com

Technical Facilities: Channel No. 4 (66-72 MHz). Authorized power: 100-kw visual, 15.1-kw aural. Antenna: 1479-ft. above av. terrain, 833-ft. above ground, 8077-ft. above sea level.

Latitude	39°	43'	48.30"
Longitude	105°	14'	02.00"

Transmitter: Lookout Mountain.

Digital Facilities: Channel No. 35 (596-602 MHz). Power: 490-kw max. visual. Antenna: 1483-ft. above av. terrain, 810-ft. above ground, 8100-ft. above sea level.

Latitude	39°	43'	48.10"
Longitude	105°	14'	02.00"

Requests modification of CP for change to 1000-kw max. visual. BMPCDT-20000501ADD.

Transmitter: Cedar Lake Rd., Golden.

FCC Digital File Number: BPCDT-980729KJ. Granted: December 2, 1998.

Note: Latitude and longitude coordinates shown are based on the North American Datum of 1927 (NAD 27) as currently required by the Mass Media Bureau of the FCC.

Multichannel TV Sound: Stereo and separate audio program.

Satellite Earth Stations: Transmit/receive Andrew, 4.2-meter Ku-band; Harris, 3-meter Ku-band; RCA, 3-meter Ku-band; Scientific-Atlanta, 10-meter C-band; Scientific-Atlanta, Standard Communications receivers.

News Services: AP, CNN Newsource, Conus, PR Newswire.

Ownership: Viacom International Inc. (Group Owner).

Began Operation: December 24, 1953. Sale to present owner by CBS Inc. approved by FCC May 3, 2000. Sale to CBS Inc. by National Broadcasting Co. approved by FCC August 16, 1995 (*Television Digest*, Vol. 34:48; 35:34). Sale to General Electric Broadcasting by Metropolitan Television Co. approved by FCC June 5, 1968 (*Television Digest*, Vol. 8:24). Previous ownership lineup resulted when on November 12, 1964 FCC approved sale back to Metropolitan TV Co. of the 52.5% of stock held by Bob Hope and Associates.

Represented (sales): CBS Television Stations National Sales.

Represented (legal): Leventhal, Senter & Lerman PLLC.

Personnel:

Marvin Rockford, Vice President & General Manager.

David Layne, Operations Manager.

John Smith, Sales Manager.

Kim Anderson, Local Sales Manager.



© 2001 Warren Communications News

David Hauptman, National Sales Manager.

Angela Kucharski, News Director.

Wendy Holmes, Program Director.

Kathy Pineda, Controller.

Lynne Edwards, Marketing Director.

Monique Lovato, Public Affairs Director.

Rates: On request.

City of License: Denver. **Station DMA:** Denver. **Rank:** 18.

Circulation © 2000 Nielsen. Coverage based on Nielsen study.

Grand Total	Cable TV Households	Non-cable TV Households	Total TV Households
Estimated Station Totals*	1,023,520	805,660	1,829,180
Average Weekly Circulation (2000)	556,820	330,684	887,504
Average Daily Circulation (2000)			429,455
Station OMA Total	Cable TV Households	Non-cable TV Households	Total TV Households
Estimated Station Totals*	699,720	447,630	1,147,350
Average Weekly Circulation (2000)	495,346	296,414	791,760
Average Daily Circulation (2000)			400,575
Other OMA Total	Cable TV Households	Non-cable TV Households	Total TV Households
Estimated Station Totals*	323,800	358,030	681,830
Average Weekly Circulation (2000)	61,474	34,270	95,744
Average Daily Circulation (2000)			28,881

*Estimated station totals are sums of the Nielsen TV and Cable TV household estimates for each county in which the station registers viewing of more than 5% as per the Nielsen Survey Methods.

Colorado—Denver

KDVR
Ch. 31

(Operates satellite KFCT, Fort Collins, CO)

Network Service: FOX.

Licensee: Fox Television Stations Inc., 5151 Wisconsin Ave. NW, Washington, DC 20016.

Studio: 501 Wazee St., Denver, CO 80204.

Phone: 303-595-3131. **Fax:** 303-595-8312.

E-mail: feedback@fox31.com

Web Site: http://www.fox31.com

Technical Facilities: Channel No. 31 (572-578 MHz). Authorized power: 5000-kw max. visual, 500-kw max. aural. Antenna: 1038-ft. above av. terrain, 375-ft. above ground, 7730-ft. above sea level.

Latitude 39° 43' 45"
Longitude 105° 14' 12"

Transmitter: Lookout Mountain, near Golden.

Digital Facilities: Channel No. 32 (578-584 MHz). Power: 223.3-kw max. visual. Antenna: 971-ft. above av. terrain, 266-ft. above ground.

Latitude 39° 43' 45"
Longitude 105° 14' 12"

Transmitter: 21214 Cedar Lake Rd., Golden.

Requests CP for change to 1000-kw max. visual, 1030-ft. above av. terrain, 266-ft. above ground, lat. 39° 43' 45", long. 105° 14' 12". BPCDT-19991101AIT.

FCC Digital File Number: BPCDT-19991101AIT (pending).

Note: Latitude and longitude coordinates shown are based on the North American Datum of 1927 (NAD 27) as currently required by the Mass Media Bureau of the FCC.

Satellite Earth Station: Scientific-Atlanta, 7-meter C-band; Scientific-Atlanta receivers.

Ownership: Fox Television Stations Inc. (Group Owner).

Began Operation: August 10, 1983. Sale to Chase Communications Inc. by BMA Corp. approved by FCC December 29, 1989 (Television Digest, Vol. 29:13). Sale to Renaissance Communications by Chase Communications Inc. approved by FCC January 11, 1993. Sale to present owner by Renaissance Communications Inc. approved by FCC June 13, 1995 (Vol. 34:38).

Represented (sales): Seltel Inc.

Represented (engineering): Andrew & Associates Inc.

Personnel:

Robert Simone, Vice President & General Manager.

Michael H. Howey, Vice President, Operations & Engineering.

Bill Dallman, Vice President & News Director.

Stephen Wasilkowich, Vice President, Finance & Administration.

Ray Dowdle, General Sales Manager.

Sheryl Personett, Local Sales Manager.

Catherine Andrey, National Sales Manager.



© 2001 Warren Communications News

Jim Hollinger, Chief Engineer.

Kevin Scofield, News Operations Manager.

John O'Laughlin, Promotion Manager.

John Hirsch, Program Manager.

Clyde Becker, Creative Services Director.

Rates: On request.

City of License: Denver. **Station DMA:** Denver. **Rank:** 18.

Circulation © 2000 Nielsen. Coverage based on Nielsen study.

Grand Total	Cable TV Households	Non-cable TV Households	Total TV Households
Estimated Station Totals*	708,750	629,250	1,338,000
Average Weekly Circulation (2000)	390,398	242,769	633,166
Average Daily Circulation (2000)			243,716
Station DMA Total	Cable TV Households	Non-cable TV Households	Total TV Households
Estimated Station Totals*	698,280	447,630	1,145,910
Average Weekly Circulation (2000)	389,029	226,785	615,814
Average Daily Circulation (2000)			241,494
Other DMA Total	Cable TV Households	Non-cable TV Households	Total TV Households
Estimated Station Totals*	10,470	181,620	192,090
Average Weekly Circulation (2000)	1,369	15,984	17,353
Average Daily Circulation (2000)			2,222

*Estimated station totals are sums of the Nielsen TV and Cable TV household estimates for each county in which the station registers viewing of more than 5% as per the Nielsen Survey Methods.

Colorado—Denver

KMGH-TV Ch. 7

Network Service: ABC.

Licensee: McGraw-Hill Broadcasting Co. Inc., Box 5007, Denver, CO 80217.

Studio: 123 Speer Blvd., Denver, CO 80203.

Mailing Address: Box 5007, Denver, CO 80217.

Phone: 303-832-7777. **Fax:** 303-832-0153.

E-mail: 7news@kmgh.com

Web Site: <http://www.kmgh.com>

Technical Facilities: Channel No. 7 (174-180 MHz). Authorized power: 316-kw visual, 50-kw aural. Antenna: 1010-ft. above av. terrain, 285-ft. above ground, 7695-ft. above sea level.

Latitude 39° 43' 46"
Longitude 105° 14' 12"

Transmitter: Cedar Lake Rd., Lookout Mountain.

Digital Facilities: Channel No. 17 (488-494 MHz). Power: 25-kw max. visual. Antenna: 1476-ft. above av. terrain, 823-ft. above ground, 8094-ft. above sea level.

Latitude 39° 43' 48"
Longitude 105° 14' 03"

Requests modification of CP for change to 1000-kw max. visual. B MPCDT-20000421AAV.

Transmitter: Lookout Mountain, 1.4-mi. SW of Golden.

FCC Digital File Number: BPCDT-980731KI. Granted: December 2, 1998.

Note: Latitude and longitude coordinates shown are based on the North American Datum of 1927 (NAD 27) as currently required by the Mass Media Bureau of the FCC.

Multichannel TV Sound: Stereo only.

Satellite Earth Stations: Microdyne, 3.7-meter Ku-band; Microdyne, 7-meter C-band; Scientific-Atlanta, 4.6-meter C-band; Scientific-Atlanta, 7-meter C-band; Vertex, 6.1-meter Ku-band; DX Engineering, M/A-Com, Microdyne, Scientific-Atlanta, Sony receivers.

SNG Mobile Dish: Vertex, 2.6-meter Ku-band.

News Services: AP, UPI.

Ownership: McGraw-Hill Broadcasting Co. (Group Owner).

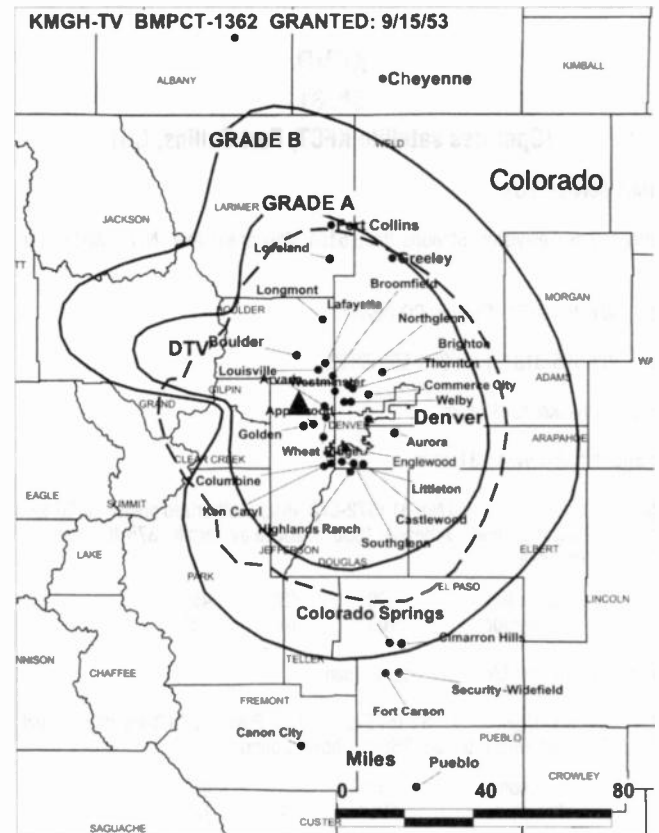
Began Operation: November 1, 1953. Sale to Time Inc. by Aladdin Radio & TV approved by FCC June 23, 1954 (*Television Digest*, Vol. 10:11, 15, 25, 26). Sale to present owner by Time-Life Broadcast Inc. approved by FCC March 8, 1972 (Vol. 12:10, 11).

Represented (sales): Harrington, Righter & Parsons Inc.

Represented (legal): Koteen & Naftalin LLP.

Personnel:

Cindy Velasquez, Vice President & General Manager.



© 2001 Warren Communications News

Graham Satherlie, General Sales Manager.

Nancy Fogerty, National Sales Manager.

Linda Marks, Traffic Director.

Rates: On request.

City of License: Denver. **Station DMA:** Denver. **Rank:** 18.

Circulation © 2000 Nielsen. Coverage based on Nielsen study.

Grand Total	Cable TV Households	Non-cable TV Households	Total TV Households
Estimated Station Totals*	846,350	803,310	1,649,660
Average Weekly Circulation (2000)	554,883	349,183	904,067
Average Daily Circulation (2000)			418,044
Station OMA Total	Cable TV Households	Non-cable TV Households	Total TV Households
Estimated Station Totals*	696,600	448,680	1,145,280
Average Weekly Circulation (2000)	501,907	315,153	817,061
Average Daily Circulation (2000)			393,472
Other OMA Total	Cable TV Households	Non-cable TV Households	Total TV Households
Estimated Station Totals*	149,750	354,630	504,380
Average Weekly Circulation (2000)	52,976	34,030	87,006
Average Daily Circulation (2000)			24,572

*Estimated station totals are sums of the Nielsen TV and Cable TV household estimates for each county in which the station registers viewing of more than 5% as per the Nielsen Survey Methods.

Colorado—Denver

KPXC Ch. 59

Network Service: PAX.

Licensee: Paxson Denver License Inc., 601 Clearwater Park Rd., West Palm Beach, FL 38401.

Studio: 3001 S. Jamaica Court, Aurora, CO 80014-2627.

Phone: 303-751-5959. **Fax:** 303-751-5993.

Technical Facilities: Channel No. 59 (740-746 MHz). Authorized power: 5000-kw max. visual, 500-kw max. aural. Antenna: 315-ft. above av. terrain, 315-ft. above ground, 5838-ft. above sea level.

Latitude 39° 40' 31"
Longitude 104° 52' 22"

Holds CP for change to 1168-ft. above av. terrain, 85-ft. above ground, 7803-ft. above sea level, lat. 39° 40' 24", long. 105° 13' 03", transmitter to Mount Morrison, 1.3-mi. E of Idledale. BMPCT-960708KE.

Transmitter: 9805 E. Iliff Ave., Denver.

Digital Facilities: Channel No. 43 (644-650 MHz). Power: 1000-kw max. visual. Antenna: 1168-ft. above av. terrain, 86-ft. above ground.

Latitude 39° 40' 24"
Longitude 105° 13' 03"

FCC Digital File Number: BPCDT-19990923AAM (pending).

Note: Latitude and longitude coordinates shown are based on the North American Datum of 1927 (NAD 27) as currently required by the Mass Media Bureau of the FCC.

Multichannel TV Sound: Planned.

Satellite Earth Station: Echosphere, 5-meter Ku & C-band.

SNG Mobile Dish: Centro, 2-meter Ku-band.

Ownership: Paxson Communications Corp. (Group Owner).

Began Operation: September 2, 1987. Sale to the Christian Network Inc. approved by FCC July 14, 1995. Sale to present owner by the Christian Network approved by FCC June 25, 1996.

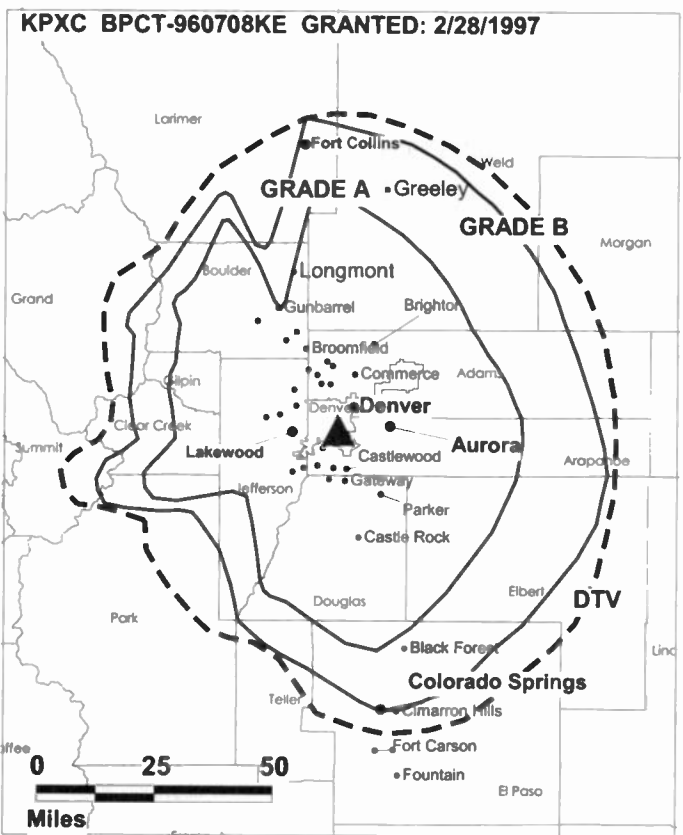
Represented (sales): Paxson TV Sales.

Personnel:

Mike Grove, General Manager.

Cheryl Menke-George, Traffic & Business Manager.

Paul DesChenes, Chief Engineer.



© 2001 Warren Communications News

Kim Hassell, Promotion Manager.

Highest 30 Sec. Rate: \$240.

City of License: Denver. **Station DMA:** Denver. **Rank:** 18.

Circulation © 2000 Nielsen. Coverage based on Nielsen study.

Grand Total	Cable TV Households	Non-cable TV Households	Total TV Households
Estimated Station Totals*	635,650	425,030	1,060,680
Average Weekly Circulation (2000)	87,373	61,209	148,582
Average Daily Circulation (2000)			44,069

Station DMA Total	Cable TV Households	Non-cable TV Households	Total TV Households
Estimated Station Totals*	635,650	425,030	1,060,680
Average Weekly Circulation (2000)	87,373	61,209	148,582
Average Daily Circulation (2000)			44,069

*Estimated station totals are sums of the Nielsen TV and Cable TV household estimates for each county in which the station registers viewing of more than 5% as per the Nielsen Survey Methods.

Colorado—Denver

KTVD

Ch. 20

(Operates satellite KTVS, Sterling, CO)

Network Service: UPN.

Licensee: Channel 20 TV Co., 1645 W. Fullerton Ave., Chicago, IL 60614.

Studio: 11203 E. Peakview Ave., Englewood, CO 80111.

Mailing Address: Box 6522, Englewood, CO 80155-6522.

Phone: 303-792-2020. **Fax:** 303-790-4633.

Technical Facilities: Channel No. 20 (506-512 MHz). Authorized power: 3160-kw max. visual. Antenna: 1256-ft. above av. terrain, 241-ft. above ground, 7927-ft. above sea level.

Latitude 39° 40' 18"
Longitude 105° 13' 12"

Holds CP for change to 5000-kw max. visual, 1342-ft. above av. terrain, 686-ft. above ground, 7956-ft. above sea level, lat. 39° 43' 48", long. 105° 14' 00", transmitter to Lookout Mountain communications site. BPCT-980827KG.

Transmitter: 2524 S. Grapevine Rd., Idledale.

Digital Facilities: Channel No. 19 (500-506 MHz). Power: 655-kw max. visual. Antenna: 1476-ft. above av. terrain, 820-ft. above ground, 8090-ft. above sea level.

Latitude 39° 43' 48"
Longitude 105° 14' 00"

Requests modification of CP for change to 1000-kw max. visual. BMPCDT-981231KE.

Transmitter: Lookout Mountain communications site, W of Denver, near Golden.

FCC Digital File Number: BPCDT-970616KH. Granted: December 2, 1998.

Note: Latitude and longitude coordinates shown are based on the North American Datum of 1927 (NAD 27) as currently required by the Mass Media Bureau of the FCC.

Satellite Earth Station: Andrew, 7.3-meter Ku & C-band; Andrew receivers.

Ownership: Fred Eychaner (Group Owner).

Began Operation: December 1, 1988. Sale to present owner by Twenver Broadcast Inc. approved by FCC May 25, 1994.

Represented (sales): Petry Television Inc.

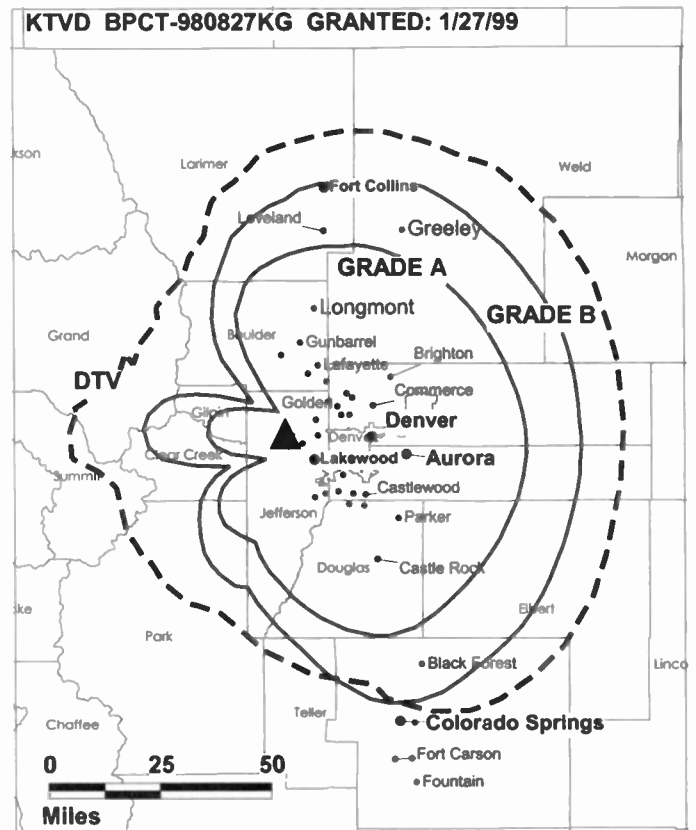
Represented (legal): Holland & Knight.

Represented (engineering): Hatfield & Dawson.

Personnel:

Greg Armstrong, Vice President & General Manager.

Mike Dant, Chief Engineer.



© 2001 Warren Communications News

David T. Rutgers, Local Sales Manager.

Hilary Castine, Promotion Manager.

Linda Larney, Program Director.

Rita McCoy, Community Affairs Director.

Highest 30 Sec. Rate: \$3500.

City of License: Denver. **Station DMA:** Denver. **Rank:** 18.

Circulation © 2000 Nielsen. Coverage based on Nielsen study.

Grand Total	Cable TV Households	Non-cable TV Households	Total TV Households
Estimated Station Totals*	666,460	430,230	1,096,690
Average Weekly Circulation (2000)	244,900	150,745	395,645
Average Daily Circulation (2000)			135,159
Station DMA Total	Cable TV Households	Non-cable TV Households	Total TV Households
Estimated Station Totals*	666,460	430,230	1,096,690
Average Weekly Circulation (2000)	244,900	150,745	395,645
Average Daily Circulation (2000)			135,159

*Estimated station totals are sums of the Nielsen TV and Cable TV household estimates for each county in which the station registers viewing of more than 5% as per the Nielsen Survey Methods.

Colorado—Denver

KUSA-TV Ch. 9

Network Service: NBC.

Licensee: Multimedia Cablevision Inc., 500 Speer Blvd., Denver, CO 80203.

Studio: 500 Speer Blvd., Denver, CO 80203.

Phone: 303-871-9999. **Fax:** 303-698-4700.

Web Site: <http://www.9news.com>

Technical Facilities: Channel No. 9 (186-192 MHz). Authorized power: 316-kw visual, 45.3-kw aural. Antenna: 919-ft. above av. terrain, 246-ft. above ground, 7608-ft. above sea level.

Latitude 39° 43' 46"
Longitude 105° 14' 08"

Digital Facilities: Channel No. 16 (482-488 MHz). Power: 290-kw max. visual. Antenna: 1424-ft. above av. terrain, 732-ft. above ground, 8038-ft. above sea level.

Latitude 39° 43' 46"
Longitude 105° 14' 02"

Requests modification of CP for change to 1000-kw max. visual. B MPCDT-20000501ADN.

Transmitter: 21119 Cedar Lake Rd., Bldg. H, Golden.

FCC Digital File Number: BPCDT-980731LE. Granted: December 2, 1998.

Note: Latitude and longitude coordinates shown are based on the North American Datum of 1927 (NAD 27) as currently required by the Mass Media Bureau of the FCC.

Multichannel TV Sound: Stereo and separate audio program.

News Services: AP, CNN Newsource, Gannett News Service, NIWS.

Ownership: Gannett Broadcasting Group (Group Owner).

Began Operation: October 12, 1952. Sale to John C. Mullins and Frank Leu by local businessmen headed by W. D. Pyle approved by FCC March 23, 1955; transfer of Leu's 50% to Webb & Knapp approved by FCC March 28, 1956 (*Television Digest*, Vol. 11:7, 13, 50 & 12:13). Transfer of Webb & Knapp's 50% to John C. Mullins approved by FCC October 1, 1961 (Vol. 17:33). Sale to Combined Communications by Mullins Broadcasting approved by FCC January 26, 1972 (Vol. 11:15, 22; 12:5). Merger of Combined Communications & Gannett approved by FCC June 7, 1979 (Vol. 18:20,38; 19:24). Sale pending to Multimedia Cablevision Inc.

Represented (sales): Blair Television.

Represented (legal): Reed, Smith, Shaw & McClay.

Personnel:

Roger Ogden, President & General Manager.

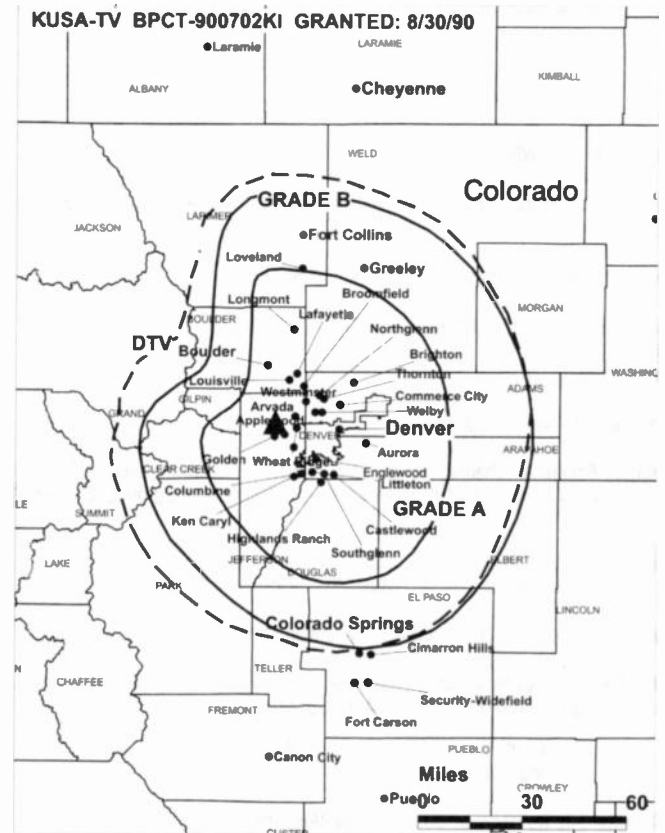
Lynne Valencia, Community Relations Director.

Jenny Ruud, Business Manager.

Mark A. Cornetta, General Sales Manager.

Marie McGlynn, Local Sales Manager.

Don Perez, Engineering Director.



© 2001 Warren Communications News

Patti Dennis, News Director.

Steve Carter, Director, Marketing & Promotion.

Tim Dietz, Manager, News Operations.

Rates: On request.

City of License: Denver. **Station DMA:** Denver. **Rank:** 18.

Circulation © 2000 Nielsen. Coverage based on Nielsen study.

Grand Total	Cable TV Households	Non-cable TV Households	Total TV Households
Estimated Station Totals*	983,520	729,610	1,713,130
Average Weekly Circulation (2000)	617,740	362,286	980,026
Average Daily Circulation (2000)			528,531
Station DMA Total	Cable TV Households	Non-cable TV Households	Total TV Households
Estimated Station Totals*	699,720	446,960	1,146,680
Average Weekly Circulation (2000)	555,638	330,607	886,245
Average Daily Circulation (2000)			496,620
Other DMA Total	Cable TV Households	Non-cable TV Households	Total TV Households
Estimated Station Totals*	283,800	282,650	566,450
Average Weekly Circulation (2000)	62,102	31,679	93,781
Average Daily Circulation (2000)			31,911

* Estimated station totals are sums of the Nielsen TV and Cable TV household estimates for each county in which the station registers viewing of more than 5% as per the Nielsen Survey Methods.

Colorado—Denver

KWGN-TV Ch. 2

Network Service: WBN.

Licensee: KWGN Inc., Denver Tech Center, 6160 S. Wabash Way, Englewood, CO 80111.

Studio: 6160 S. Wabash Way, Englewood, CO 80111.

Phone: 303-740-2222. **Fax:** 303-740-2847.

E-mail: kwgn@mail.kwgn.com

Web Site: http://www.kwgn.com

Technical Facilities: Channel No. 2 (54-60 MHz). Authorized power: 100-kw visual, 20-kw aural. Antenna: 1047-ft. above av. terrain, 126-ft. above ground, 2342-ft. above sea level.

Latitude 39° 43' 59"
Longitude 105° 14' 12"

Transmitter: Buffalo Bill Hwy., Lookout Mountain.

Digital Facilities: Channel No. 34 (590-596 MHz). Power: 1000-kw max. visual. Antenna: 1043-ft. above av. terrain, 414-ft. above ground.

Latitude 39° 43' 58"
Longitude 105° 14' 08"

FCC Digital File Number: BPCDT-19991029AHP (pending).

Note: Latitude and longitude coordinates shown are based on the North American Datum of 1927 (NAD 27) as currently required by the Mass Media Bureau of the FCC.

Satellite Earth Stations: Transmit/receive Scientific-Atlanta, 4.5-meter Ku-band; EASI, 4.7-meter Ku & C-band; M/A-Com, 2.4-meter Ku-band; M/A-Com, Scientific-Atlanta, Standard Communications receivers.

News Services: AP, CNN Newsource, INN, National Weather Service, PR Newswire, UPI.

Ownership: Tribune Broadcasting Co. (Group Owner).

Began Operation: July 18, 1952. Started broadcasting as KFEL-TV. Sale to J. Elroy McCaw's Gotham Broadcasting Co. by Eugene P. O'Fallon approved by FCC July 27, 1955; transfer of 50% to Radio Hawaii approved by FCC November 16, 1955 (*Television Digest*, Vol. 11:25, 28, 31, 39, 47). Purchase of 50% by Gotham from Radio Hawaii approved by FCC March 27, 1959 (Vol. 15:33). Sale to present owner by Channel 2 Corp. (formerly Gotham Broadcasting) approved by FCC March 4, 1966 (Vol. 5:36, 6:10).

Represented (sales): TeleRep Inc.

Represented (legal): Sidley & Austin.

Represented (engineering): A. D. Ring PA.

Personnel:

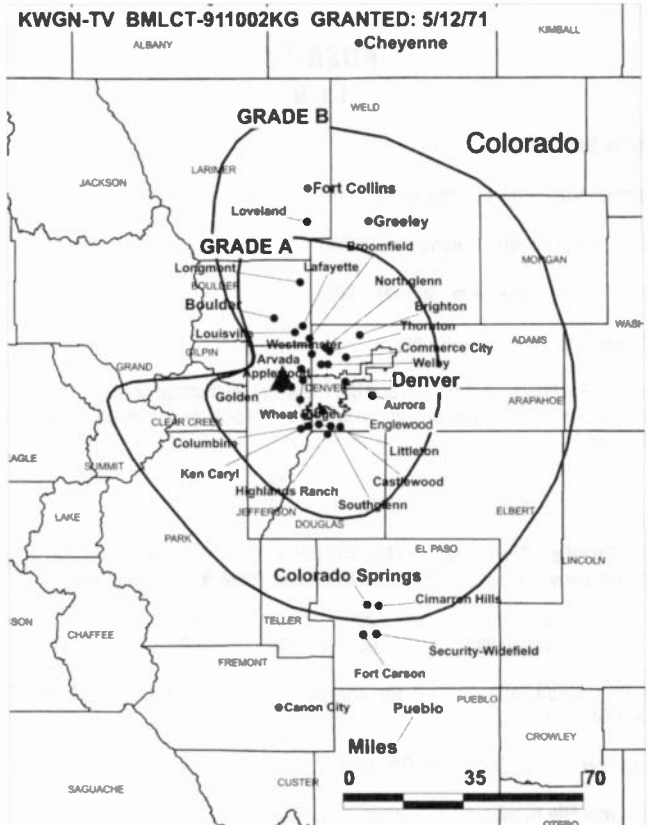
Derek Dalton, Vice President & General Manager.

Beverly Martinez, Vice President & Public Affairs Director.

Matt Mansi, General Sales Manager.

John Mansi, Local Sales Manager.

Steve Grund, News Director.



© 2001 Warren Communications News

Laura Nelson, Controller.

Don Rooney, Operations Manager.

Sherry Swedenborg, Traffic Manager.

Mary Anne McKown, Program Director.

Rates: On request.

City of License: Denver. **Station DMA:** Denver. **Rank:** 18.

Circulation © 2000 Nielsen. Coverage based on Nielsen study.

Grand Total	Cable TV Households	Non-cable TV Households	Total TV Households
Estimated Station Totals*	1,099,170	1,075,520	2,174,690
Average Weekly Circulation (2000)	511,458	284,457	795,915
Average Daily Circulation (2000)			299,311
Station DMA Total	Cable TV Households	Non-cable TV Households	Total TV Households
Estimated Station Totals*	699,720	446,960	1,146,680
Average Weekly Circulation (2000)	370,711	229,768	600,478
Average Daily Circulation (2000)			248,373
Other DMA Total	Cable TV Households	Non-cable TV Households	Total TV Households
Estimated Station Totals*	399,450	628,560	1,028,010
Average Weekly Circulation (2000)	140,747	54,689	195,437
Average Daily Circulation (2000)			50,939

* Estimated station totals are sums of the Nielsen TV and Cable TV household estimates for each county in which the station registers viewing of more than 5% as per the Nielsen Survey Methods.

Colorado—Durango

KREZ-TV Ch. 6 (Satellite of KRQE, Albuquerque, NM)

Network Service: CBS.

Licensee: Emmis Broadcasting Corp., 40 Monument Circle, Suite 700, Indianapolis, IN 46204.

Studio: 158 Bodo Dr., Durango, CO 81301.

Mailing Address: Box 2508, Durango, CO 81302.

Phone: 970-259-6666. **Fax:** 970-247-8472.

Technical Facilities: Channel No. 6 (82-88 MHz). Authorized power: 6.2-kw visual, 1.36-kw aural. Antenna: 361-ft. above av. terrain, 142-ft. above ground, 7844-ft. above sea level.

Latitude	37°	15'	44"
Longitude	107°	53'	58"

Transmitter: Smelter Mountain, 1-mi. SW of Durango.

Digital Facilities: Channel No. 15 (476-482 MHz). Power: 50-kw max. visual. Antenna: 305-ft. above av. terrain, 85-ft. above ground.

Latitude	37°	15'	44"
Longitude	107°	53'	58"

FCC Digital File Number: BPCDT-19991029AGL (pending).

Note: Latitude and longitude coordinates shown are based on the North American Datum of 1927 (NAD 27) as currently required by the Mass Media Bureau of the FCC.

Satellite Earth Stations: AFC, 3.7-meter Ku-band; AFC, 5-meter C-band; Agile, M/A-Corn, Microdyne receivers.

News Service: AP.

Ownership: Emmis Broadcasting Corp. (Group Owner).

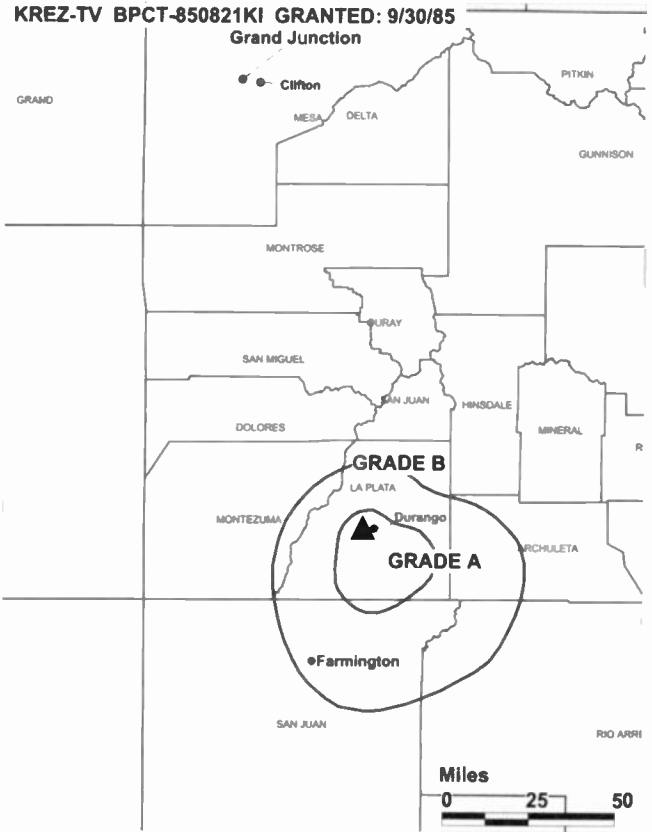
Began Operation: November 4, 1963. Left the air March 2, 1964 and was sold to Ruth G. Kendrick, et al., by Floyd & Lieselotte Jetter. FCC approved transfer August 12, 1964. Resumed operation September 4, 1965. Sale to E & W Broadcasting Corp. by Ruth G. Kendrick, et al., approved by FCC May 15, 1984. Sale to W. Russell Withers Jr. by E & W Broadcasting Corp. approved by FCC June 5, 1985. Sale to Lee Enterprises Inc. by W. Russell Withers Jr. approved by FCC February 27, 1995. Sale to present owner by Lee Enterprises Inc. approved by FCC September 27, 2000. (*Television Digest*, Vol. 40:20).

Represented (sales): Katz Television.

Represented (legal): Reed, Smith, Shaw & McClay.

Personnel:

Jack Llewellyn, Station & Local Sales Manager.



© 2001 Warren Communications News

Doug Harris, Chief Engineer.

Kristine Blevins, News Director.

Highest 30 Sec. Rate: \$250.

City of License: Durango. Station DMA: Albuquerque-Santa Fe. Rank: 50.

Circulation © 2000 Nielsen. Coverage based on Nielsen study.

Grand Total	Cable TV Households	Non-cable TV Households	Total TV Households
Estimated Station Totals*	35,600	25,060	60,660
Average Weekly Circulation (2000)	22,084	7,972	30,056
Average Daily Circulation (2000)			14,116
Station DMA Total	Cable TV Households	Non-cable TV Households	Total TV Households
Estimated Station Totals*	35,600	25,060	60,660
Average Weekly Circulation (2000)	22,084	7,972	30,056
Average Daily Circulation (2000)			14,116

*Estimated station totals are sums of the Nielsen TV and Cable TV household estimates for each county in which the station registers viewing of more than 5% as per the Nielsen Survey Methods.

Colorado—Fort Collins

KFCT
Ch. 22
(Satellite of KDVR, Denver, CO)

Network Service: FOX.

Licensee: Fox Television Stations Inc., 5151 Wisconsin Ave. NW, Washington, DC 20016.

Studio: See KDVR, Denver, CO.

Phone: 303-595-3131. **Fax:** 303-595-8312.

E-mail: feedback@fox31.com

Web Site: http://www.fox31.com

Technical Facilities: Channel No. 22 (518-524 MHz). Authorized power: 1878-kw max. visual. Antenna: 840-ft. above av. terrain, 705-ft. above ground, 5951-ft. above sea level.

Latitude 40° 38' 31"
 Longitude 104° 49' 03"

Transmitter: 3-mi. W of Pierce, Weld County.

Digital Facilities: Channel No. 21 (512-518 MHz). Power: 525-kw max. visual. Antenna: 764-ft. above av. terrain, 637-ft. above ground.

Latitude 40° 38' 32"
 Longitude 104° 49' 05"

FCC Digital File Number: BPCDT-19990830AAH (pending).

Note: Latitude and longitude coordinates shown are based on the North American Datum of 1927 (NAD 27) as currently required by the Mass Media Bureau of the FCC.

Multichannel TV Sound: Stereo and separate audio program.

Ownership: Fox Television Stations Inc. (Group Owner).

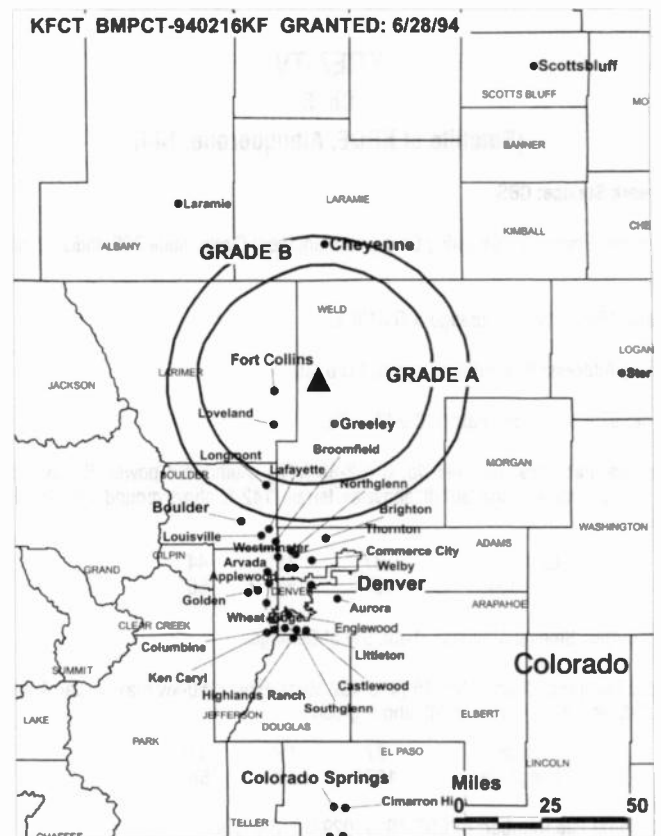
Began Operation: September 1, 1994. Sale to present owner by Renaissance Communications approved by FCC June 16, 1995.

Represented (engineering): Scott Baxter & Associates.

Personnel: See KDVR, Denver, CO.

Rates: On request.

City of License: Fort Collins. **Station DMA:** Denver. **Rank:** 18.



© 2001 Warren Communications News

Circulation © 2000 Nielsen. Coverage based on Nielsen study.

Grand Total	Cable TV Households	Non-cable TV Households	Total TV Households
Estimated Station Totals*	0	52,990	52,990
Average Weekly Circulation (2000)	0	6,238	6,238
Average Daily Circulation (2000)			881
Station DMA Total	Cable TV Households	Non-cable TV Households	Total TV Households
Estimated Station Totals*	0	52,990	52,990
Average Weekly Circulation (2000)	0	6,238	6,238
Average Daily Circulation (2000)			881

*Estimated station totals are sums of the Nielsen TV and Cable TV household estimates for each county in which the station registers viewing of more than 5% as per the Nielsen Survey Methods.

Colorado—Glenwood Springs

KREG-TV

Ch. 3

(Satellite of KREX-TV, Grand Junction, CO)

Network Service: CBS.

Licensee: W. Russell Withers Jr., Box 1508, Mount Vernon, IL 62864.

Studio: 1629C Dolores Way, Carbondale, CO 81623.

Mailing Address: Box 789, Grand Junction, CO 81502.

Phone: 970-963-3333. **Fax:** 970-242-0886.

Technical Facilities: Channel No. 3 (60-66 MHz). Authorized power: 67.6-kw visual, 6.76-kw aural. Antenna: 2530-ft. above av. terrain, 202-ft. above ground, 10,602-ft. above sea level.

Latitude 39° 25' 05"
Longitude 107° 20' 01"

Transmitter: 9.5-mi. SSW of Glenwood Springs.

Digital Facilities: Channel No. 23 (524-530 MHz). Power: 399.7-kw max. visual. Antenna: 2530-ft. above av. terrain, 202-ft. above ground.

Latitude 39° 25' 07"
Longitude 107° 22' 06"

FCC Digital File Number: BPCDT-19991029AFR. Granted: March 10, 2000.

Note: Latitude and longitude coordinates shown are based on the North American Datum of 1927 (NAD 27) as currently required by the Mass Media Bureau of the FCC.

News Service: AP.

Ownership: W. Russell Withers Jr. (Group Owner).

Began Operation: January 28, 1984. Left air 1986. Sale to present owner by Western Slope Communications Ltd. approved by FCC May 13, 1987. Resumed operation September 16, 1987.

Represented (sales): Katz Television.

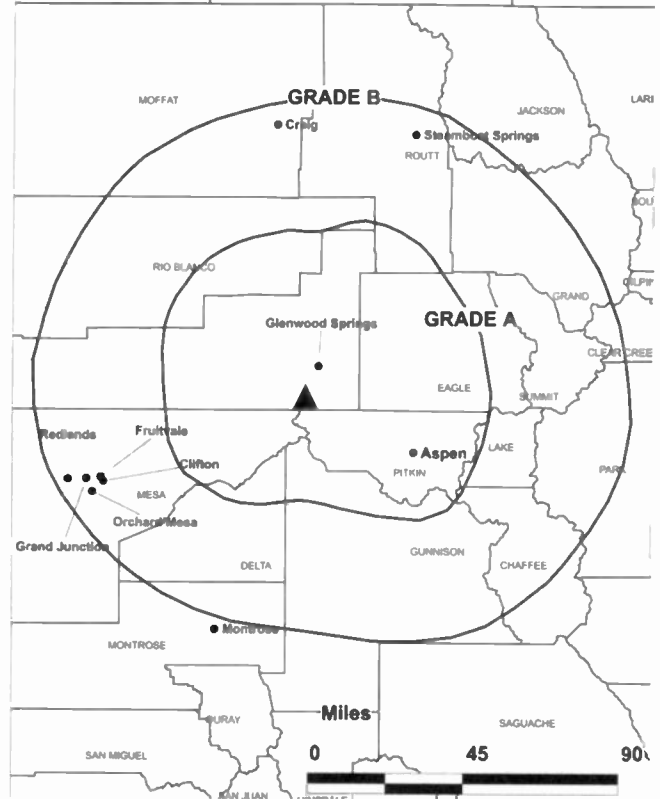
Represented (legal): Baraff, Koerner & Olender PC.

Personnel: See KREG-TV, Grand Junction, CO.

Rates: On request.

City of License: Glenwood Springs. **Station DMA:** Denver. **Rank:** 18.

KREG-TV BMPCT-821015KE GRANTED: 5/24/83



Circulation © 2000 Nielsen. Coverage based on Nielsen study.

Grand Total	Cable TV Households	Non-cable TV Households	Total TV Households
Estimated Station Totals*	10,220	5,200	15,420
Average Weekly Circulation (2000)	5,018	624	5,642
Average Daily Circulation (2000)			1,203
Station DMA Total	Cable TV Households	Non-cable TV Households	Total TV Households
Estimated Station Totals*	10,220	5,200	15,420
Average Weekly Circulation (2000)	5,018	624	5,642
Average Daily Circulation (2000)			1,203

*Estimated station totals are sums of the Nielsen TV and Cable TV household estimates for each county in which the station registers viewing of more than 5% as per the Nielsen Survey Methods.

Colorado—Grand Junction

KJCT-TV Ch. 8

Network Service: ABC.

Licensee: Pikes Peak Broadcasting Co., Box 1457, Colorado Springs, CO 80901.

Studio: 8 Foresight Circle, Grand Junction, CO 81501.

Mailing Address: Box 3788, Grand Junction, CO 81502.

Phone: 970-245-8880. **Fax:** 970-245-8249.

Web Site: <http://www.kjct8.com>

Technical Facilities: Channel No. 8 (180-186 MHz). Authorized power: 120-kw visual, 20-kw aural. Antenna: 2720-ft. above av. terrain, 141-ft. above ground, 10,061-ft. above sea level.

Latitude 39° 02' 55"
Longitude 108° 15' 06"

Transmitter: Grand Mesa, 9.6-mi. SW of Mesa.

Digital Facilities: Channel No. 7 (174-180 MHz). Power: 9.7-kw visual. Antenna: 2926-ft. above av. terrain, 92-ft. above ground.

Latitude 38° 02' 55"
Longitude 108° 15' 06"

FCC Digital File Number: BPCDT-19991026ACX (pending).

Note: Latitude and longitude coordinates shown are based on the North American Datum of 1927 (NAD 27) as currently required by the Mass Media Bureau of the FCC.

Satellite Earth Stations: Andrew, 4.5-meter C-band; RCA Americom, 4-meter Ku-band.

News Service: AP.

Ownership: Pikes Peak Broadcasting Co. (Group Owner).

Began Operation: October 22, 1979.

Represented (sales): Blair Television.

Represented (legal): Fletcher, Heald & Hildreth PLC.

Represented (engineering): Raymond E. Rohrer.

Personnel:

Harry W. Hoth Jr., Chairman.

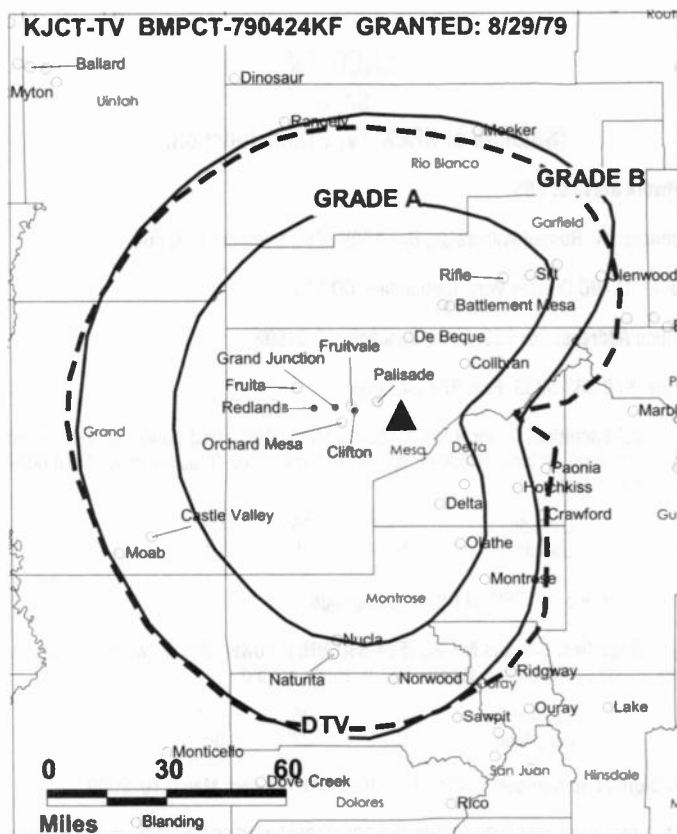
Patti L. Hoth, President.

Neil O. Klockziem, General Manager.

Dan Mason, Station Manager.

Karole Campbell, National & Regional Sales Manager.

Roger Hightower, Chief Engineer.



© 2001 Warren Communications News

Rates: On request.

City of License: Grand Junction. **Station DMA:** Grand Junction-Montrose. **Rank:** 186.

Circulation © 2000 Nielsen. Coverage based on Nielsen study.

Grand Total	Cable	Non-cable	Total
	TV Households	TV Households	TV Households
Estimated Station Totals*	55,580	36,400	91,980
Average Weekly Circulation (2000)	34,767	17,818	52,585
Average Daily Circulation (2000)			25,950
Station DMA Total	Cable	Non-cable	Total
	TV Households	TV Households	TV Households
Estimated Station Totals*	36,870	21,380	58,250
Average Weekly Circulation (2000)	27,527	13,885	41,412
Average Daily Circulation (2000)			21,338
Other DMA Total	Cable	Non-cable	Total
	TV Households	TV Households	TV Households
Estimated Station Totals*	18,710	15,020	33,730
Average Weekly Circulation (2000)	7,240	3,933	11,173
Average Daily Circulation (2000)			4,612

*Estimated station totals are sums of the Nielsen TV and Cable TV household estimates for each county in which the station registers viewing of more than 5% as per the Nielsen Survey Methods.

Colorado—Grand Junction

KKCO
Ch. 11

Network Service: NBC, UPN.

Grantee: Eagle III Broadcasting LLC, 2325 Interstate Ave., Grand Junction, CO 81505.

Studio: 2325 Interstate Ave., Grand Junction, CO 81505.

Branch: Box 2550, Telluride, CO 81435.

Phone: 970-243-1111. **Fax:** 970-243-1770.

E-mail: billv@nbc11news.com

Web Site: <http://www.nbc11news.com>

Technical Facilities: Channel No. 11 (198-204 MHz). Authorized power: 155-kw visual. Antenna: 230-ft. above av. terrain, 102-ft. above ground, 7367-ft. above sea level.

Latitude 39° 04' 40"
Longitude 108° 44' 41"

Transmitter: Black Ridge Mountain, W of Grand Junction.

Digital Facilities: Channel No. 12 (204-210 MHz). Power: 10.8-kw visual. Antenna: 1296-ft. above av. terrain, 98-ft. above ground.

Latitude 39° 04' 00"
Longitude 108° 44' 41"

FCC Digital File Number: BPCDT-19991029AFW (pending).

Note: Latitude and longitude coordinates shown are based on the North American Datum of 1927 (NAD 27) as currently required by the Mass Media Bureau of the FCC.

Multichannel TV Sound: Stereo only.

Satellite Earth Stations: 6 in operation, Harris, 3.5-meter Ku & C-band; Harris, 4-meter Ku & C-band; Harris, 6-meter Ku & C-band; Harris receivers.

FM Affiliate: KRYD-FM.

News Service: NBC News Channel.

Ownership: Eagle III LLC.

Began Operation: July 19, 1996.

Represented (sales): Millenium.

Represented (legal): Barry Wood.

Represented (engineering): Vir James PC Broadcast Engineering.

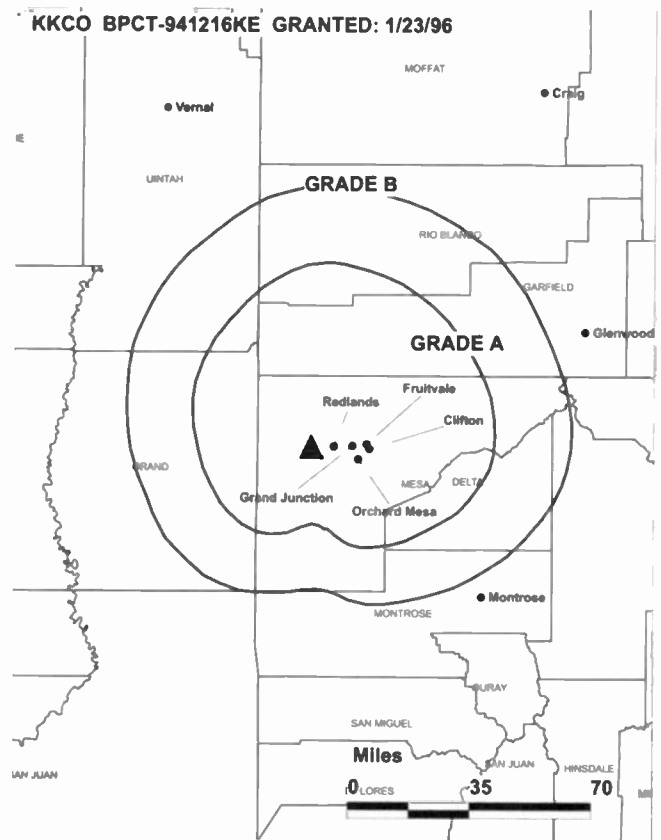
Personnel:

Bill Varecha, General Manager.

Mark Vannest, Chief Engineer.

Mark Roberts, News Director.

Craig Hart, Promotion Director.



© 2001 Warren Communications News

Paul Varecha, Production Manager.

Debbie Varecha, Business Manager.

Highest 30 Sec. Rate: \$550.

City of License: Grand Junction. **Station DMA:** Grand Junction-Montrose. **Rank:** 186.

Circulation © 2000 Nielsen. Coverage based on Nielsen study.

Grand Total	Cable TV Households	Non-cable TV Households	Total TV Households
Estimated Station Totals*	42,840	25,730	68,570
Average Weekly Circulation (2000)	32,653	13,311	45,964
Average Daily Circulation (2000)			26,555
Station BMA Total	Cable TV Households	Non-cable TV Households	Total TV Households
Estimated Station Totals*	36,870	21,380	58,250
Average Weekly Circulation (2000)	28,385	12,541	40,925
Average Daily Circulation (2000)			23,511
Other DMA Total	Cable TV Households	Non-cable TV Households	Total TV Households
Estimated Station Totals*	5,970	4,350	10,320
Average Weekly Circulation (2000)	4,269	770	5,039
Average Daily Circulation (2000)			3,044

* Estimated station totals are sums of the Nielsen TV and Cable TV household estimates for each county in which the station registers viewing of more than 5% as per the Nielsen Survey Methods.

Colorado—Grand Junction

KREX-TV

Ch. 5

(Operates satellites KREG-TV, Glenwood Springs & KREY-TV, Montrose, CO)

Network Service: CBS.

Licensee: W. Russell Withers Jr., Box 1508, Mount Vernon, IL 62864.

Studio: 345 Hillcrest Manor, Grand Junction, CO 81501.

Mailing Address: Box 789, Grand Junction, CO 81502.

Phone: 970-242-5000. **Fax:** 970-242-0886.

Technical Facilities: Channel No. 5 (76-82 MHz). Authorized power: 12.9-kw visual, 6.46-kw aural. Antenna: Minus 10-ft. above av. terrain, 343-ft. above ground, 5004-ft. above sea level.

Latitude 39° 05' 15"
Longitude 108° 33' 56"

Holds CP for change to 100-kw max. visual, 1404-ft. above av. terrain, 167-ft. above ground, 7287-ft. above sea level lat. 30° 03' 58", long. 108° 44' 46", transmitter to 125-ft. NE of KJOL(FM) on Black Ridge, 6.2-mi. S of Fruita. BPCT-990219KE.

Transmitter: Hillcrest Manor.

Digital Facilities: Channel No. 2 (54-60 MHz). Power: 0.8-kw visual. Antenna: 91-ft. above av. terrain, 327-ft. above ground.

Latitude 39° 05' 17"
Longitude 108° 33' 58"

FCC Digital File Number: BPCDT-19991029AFS. Granted: March 10, 2000.

Note: Latitude and longitude coordinates shown are based on the North American Datum of 1927 (NAD 27) as currently required by the Mass Media Bureau of the FCC.

Satellite Earth Stations: AFC, 3.7-meter Ku-band; Scientific-Atlanta, 4.6-meter C-band; Scientific-Atlanta, 7-meter C-band; Simulsat, 5-meter C-band; Agile, M/A-Com, Microdyne, Scientific-Atlanta receivers.

News Service: AP.

Ownership: W. Russell Withers Jr. (Group Owner).

Began Operation: May 22, 1954. Sale to present owner by E & W approved by FCC June 6, 1985. Transfer of control to E & W Broadcasting Corp. from Carl Q. Anderson, et al. approved by FCC May 15, 1984. Transfer of control to Rex G. Howell from Forestville Realty approved by FCC August 11, 1972. Transfer of control to Forestville, et al., from Howell (Western Slope Broadcasting) approved by FCC September 21, 1966 (*Television Digest*, Vol. 6:19, 39).

Represented (sales): Katz Continental Television.

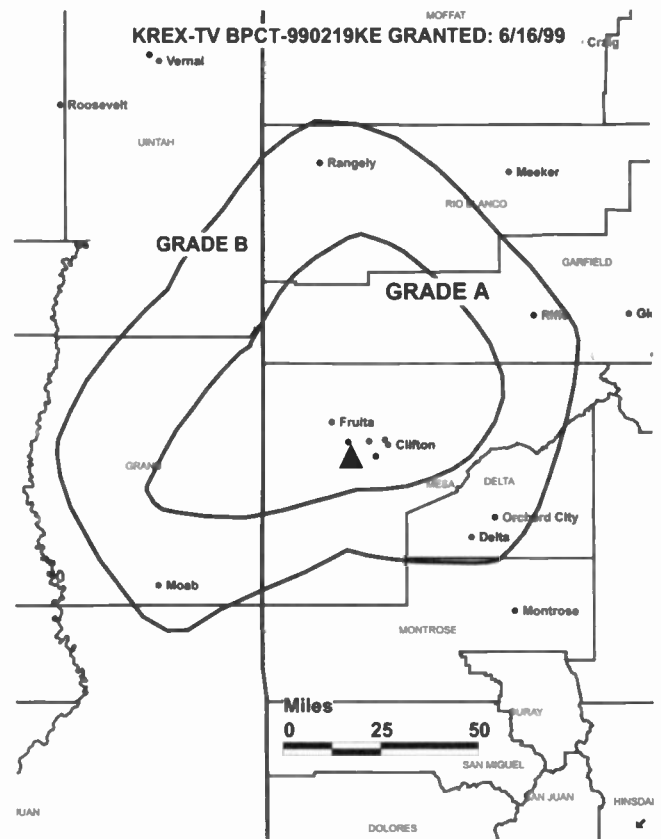
Represented (legal): Baraff, Koerner & Olender PC.

Personnel:

Al Marra, General Manager.

Harvie Hutchinson, General Sales Manager.

Steve Ross, Engineering Director.



Dylan Hardy, Promotion Director.

June Worley, Business Manager.

Rates: On request.

City of License: Grand Junction. **Station DMA:** Grand Junction-Montrose. **Rank:** 186.

Circulation © 2000 Nielsen. Coverage based on Nielsen study.

Grand Total	Cable TV Households	Non-cable TV Households	Total TV Households
Estimated Station Totals*	42,840	33,600	76,440
Average Weekly Circulation (2000)	31,820	12,905	44,725
Average Daily Circulation (2000)			21,694
Station DMA Total	Cable TV Households	Non-cable TV Households	Total TV Households
Estimated Station Totals*	36,870	21,380	58,250
Average Weekly Circulation (2000)	27,724	10,838	38,562
Average Daily Circulation (2000)			19,168
Other DMA Total	Cable TV Households	Non-cable TV Households	Total TV Households
Estimated Station Totals*	5,970	12,220	18,190
Average Weekly Circulation (2000)	4,095	2,068	6,163
Average Daily Circulation (2000)			2,526

*Estimated station totals are sums of the Nielsen TV and Cable TV household estimates for each county in which the station registers viewing of more than 5% as per the Nielsen Survey Methods.

Colorado—Longmont

KDEN
Ch. 25

Network Service: Independent.

Licensee: Longmont Channel 25 Inc., 188 S. Bellevue, Suite 222, Memphis, TN 38104.

Studio: 6750 Weld County Rd. 17, Dacono, CO 80514.

Mailing Address: 1568 S. Pearl St., Denver, CO 87210.

Phone: 303-833-2525.

Technical Facilities: Channel No. 25 (536-542 MHz). Authorized power: 5000-kw max. visual. Antenna: 1066-ft. above av. terrain, 965-ft. above ground, 6050-ft. above sea level.

Latitude	40°	05'	47"
Longitude	104°	54'	04"

Transmitter: 1.9-mi. E of Frederick.

Digital Facilities: Channel No. 29 (560-566 MHz). Power: 200-kw max. visual. Antenna: 955-ft. above av. terrain, 853-ft. above ground.

Latitude	40°	05'	47"
Longitude	104°	54'	04"

FCC Digital File Number: BPCDT-19991018AAS (pending).

Note: Latitude and longitude coordinates shown are based on the North American Datum of 1927 (NAD 27) as currently required by the Mass Media Bureau of the FCC.

Ownership: Flinn Broadcasting Corp., (Group Owner); Echonet Corp.

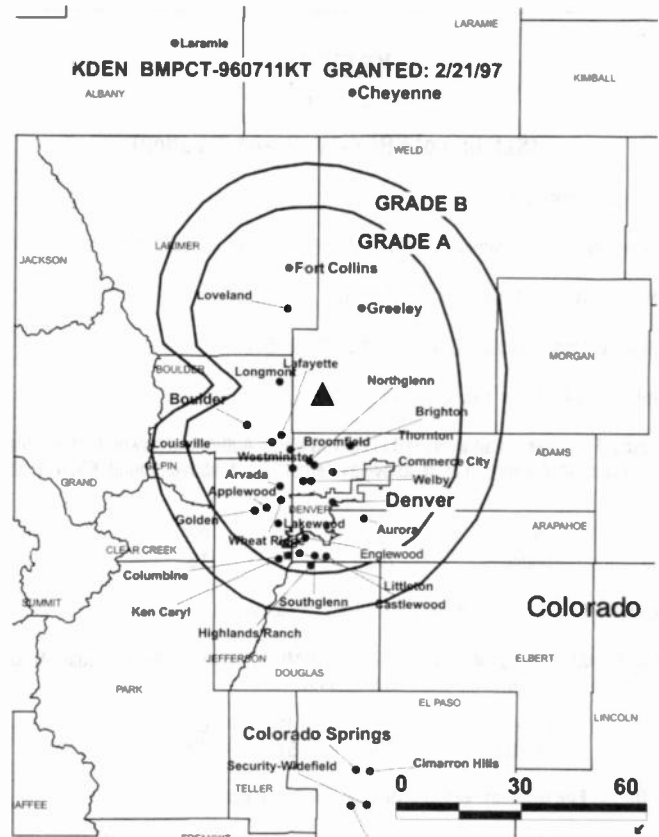
Began Operation: March 31, 1997.

Represented (legal): Southmayd & Miller.

Represented (engineering): Arthur K. Peters Consulting Engineers.

Personnel:

Dirk Freeman II, General Manager.



© 2001 Warren Communications News

Jeff Brothers, Chief Engineer.

Rates: On request.

City of License: Longmont. **Station DMA:** Denver. **Rank:** 18.

Nielsen Data: Not available.

Colorado—Montrose

KREY-TV

Ch. 10

(Satellite of KREX-TV, Grand Junction)

Network Service: CBS.

Licensee: W. Russell Withers Jr., Box 1508, Mount Vernon, IL 62864.

Studio: 610 N. 1st St., Montrose, CO 81401.

Mailing Address: Box 789, Grand Junction, CO 81502.

Phone: 970-249-9601. **Fax:** 970-249-9610.

Technical Facilities: Channel No. 10 (192-198 MHz). Authorized power: 6.16-kw visual, 1.36-kw aural. Antenna: 115-ft. above av. terrain, 94-ft. above ground, 6374-ft. above sea level.

Latitude	38°	31'	02"
Longitude	107°	51'	12"

Transmitter: Flat Top Mountain, 2.25-mi. NE of Montrose.

Digital Facilities: Channel No. 13 (210-216 MHz). Power: 2.6-kw visual. Antenna: 115-ft. above av. terrain, 94-ft. above ground.

Latitude	38°	31'	02"
Longitude	107°	51'	12"

FCC Digital File Number: BPCDT-19991029AFY (pending).

Note: Latitude and longitude coordinates shown are based on the North American Datum of 1927 (NAD 27) as currently required by the Mass Media Bureau of the FCC.

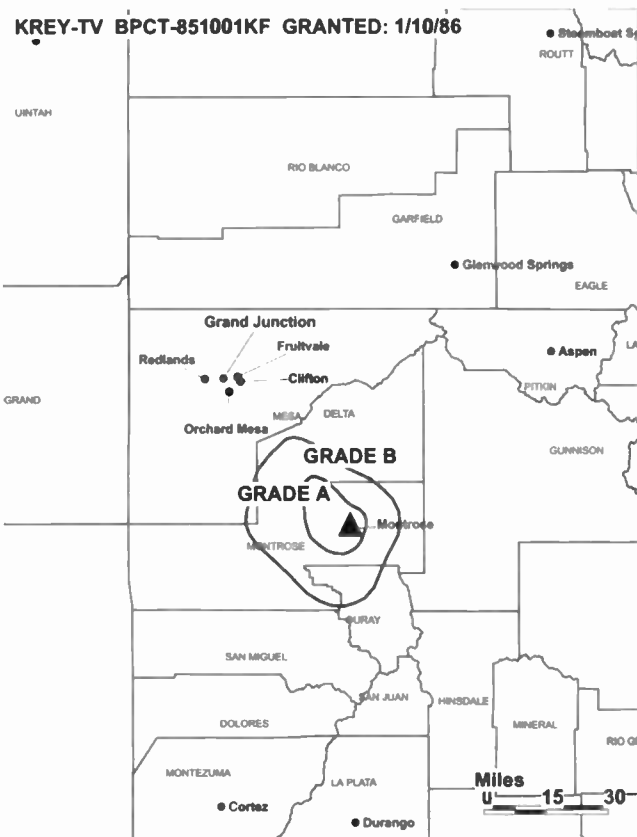
Satellite Earth Station: AFC, 3.7-meter Ku-band; Agile, M/A-Com receivers.

News Service: AP.

Ownership: W. Russell Withers Jr. (Group Owner).

Began Operation: September 18, 1956. Sale to present owner by E & W Broadcasting Corp. approved by FCC June 6, 1985.

Represented (sales): Katz Television.



© 2001 Warren Communications News

Represented (legal): Baraff, Koerner & Olander PC.

Personnel: See KREX-TV, Grand Junction, Co.

Rates: On request.

City of License: Montrose. **Station DMA:** Grand Junction-Montrose. **Rank:** 186.

Nielsen Data: Not available.

Colorado—Steamboat Springs

KMAS-TV (formerly **KSBS-TV**) Ch. 24

Network Service: Independent.

Licensee: Council Tree Communications V LLC, 2919 W. 17th Ave., Suite 211, Longmont, CO 80503.

Studio: 2701 Alcott St., Denver, CO 80211.

Mailing Address: Box 882445, Steamboat Spmgs, CO 80477.

Phone: 303-477-3031. **Fax:** 303-477-8287.

Technical Facilities: Channel No. 24 (530-536 MHz). Authorized power: 5.52-kw max. visual. Antenna: 515-ft. above av. terrain, 118-ft. above ground, 10,683-ft. above sea level.

Latitude	40°	27'	43"
Longitude	106°	51'	02"

Transmitter: 2.3-mi. SW of Steamboat Springs, Quarry Mountain.

Digital Facilities: Channel No. 10 (192-198 MHz). Power: 2.64-kw visual. Antenna: 617-ft. above av. terrain, 95-ft. above ground.

Latitude	40°	27'	43"
Longitude	106°	50'	57"

FCC Digital File Number: BPCDT-19991029AHE (pending).

Note: Latitude and longitude coordinates shown are based on the North American Datum of 1927 (NAD 27) as currently required by the Mass Media Bureau of the FCC.

Satellite Earth Stations: Harris, 3-meter C-band; Satellite Technology, 1.5-meter Ku-band; Harris, M/A-Com receivers.

News Service: INN.

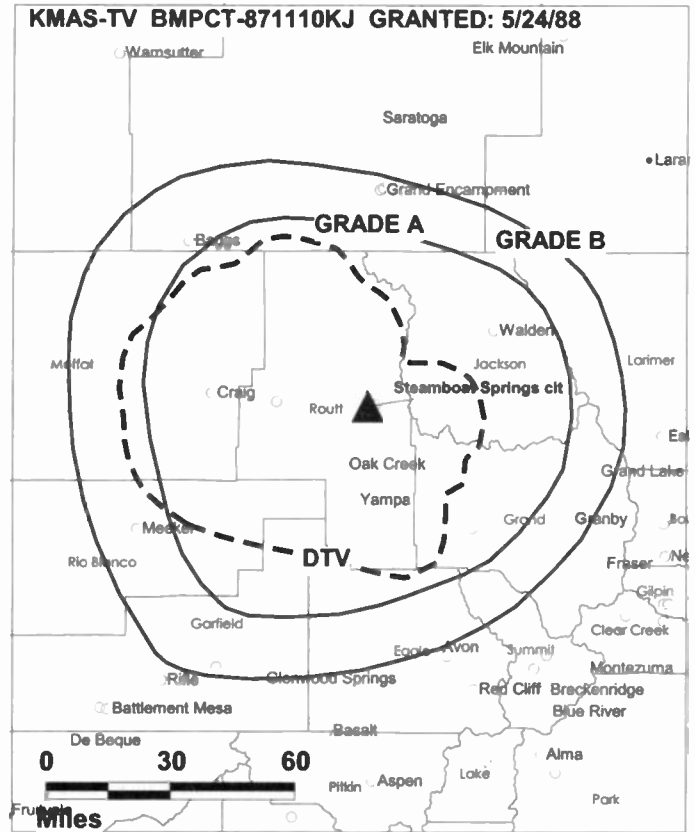
Ownership: Council Tree Communications (Group Owner).

Began Operation: March 1, 1988. Sale to F & I TV Inc. approved by FCC January 15, 1992. Sale to Green TV Corp. by F & I TV Inc. approved by FCC June 1, 1995. Sale to present owner by Green TV Corp. approved by FCC March 8, 2000.

Represented (sales): Telemundo Network Sales.

Represented (legal): Borsari & Paxson.

Represented (engineering): Jonathan Renaud.



Personnel:

David Drucker, President.

Clara I. Rivas, General Manager.

Regina Lara, Program Director.

Mark Acosta, Chief Engineer.

Highest 30 Sec. Rate: \$120.

City of License: Steamboat Springs.

Station DMA: Denver. Rank: 18.

Nielsen Data: Not available.

Colorado—Sterling

KTVS
Ch. 3
(Satellite of KTVD, Denver, CO)

Network Service: CBS.

Licensee: Channel 20 TV Co., 1645 W. Fullerton Ave., Chicago, IL 60614.

Studio: See KTVD-TV, Denver, Co.

Phone: 303-792-2020. **Fax:** 303-790-4633.

Technical Facilities: Channel No. 3 (60-66 MHz). Authorized power: 60.6-kw visual, 6.06-kw aural. Antenna: 730-ft. above av. terrain, 601-ft. above ground, 5076-ft. above sea level.

Latitude	40°	34'	58.00"
Longitude	103°	01'	50.40"

Transmitter: State Hwy. 61, 9.6-mi. ESE of Sterling.

Digital Facilities: Channel No. 23 (524-530 MHz). Power: 599-kw max. visual. Antenna: 669-ft. above av. terrain, 459-ft. above ground.

Latitude	40°	34'	57.00"
Longitude	103°	01'	56.00"

FCC Digital File Number: BPCDT-19991102ABN. Granted: June 7, 2000.

Note: Latitude and longitude coordinates shown are based on the North American Datum of 1927 (NAD 27) as currently required by the Mass Media Bureau of the FCC.

Satellite Earth Station: RCA, 3.5-meter; RCA receivers.

Ownership: Fred Eychaner (Group Owner).

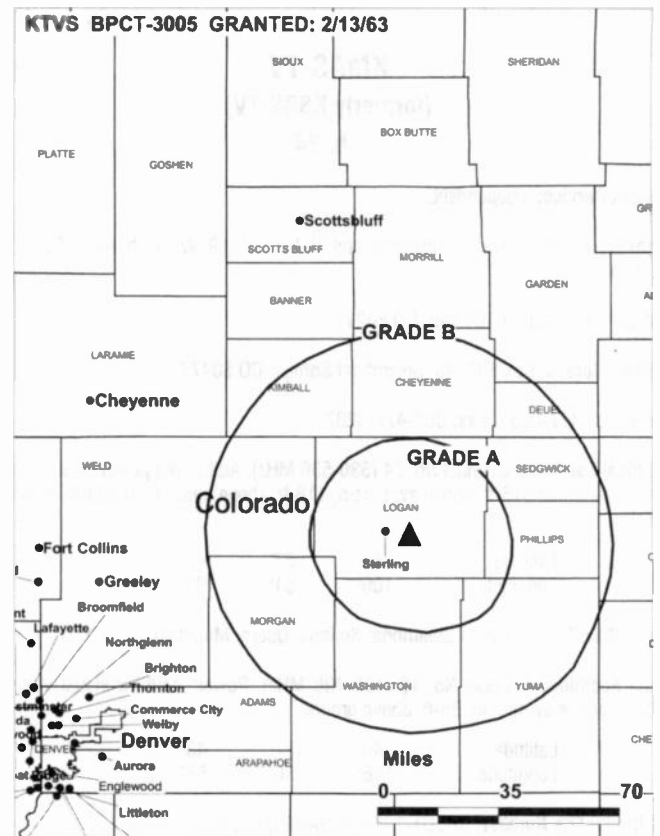
Began Operation: December 28, 1963. Sale to Burke Broadcasting Co. by Lamb Enterprises Inc. approved by FCC October 14, 1983. Sale to Stauffer Communications by Burke Broadcasting Co. approved by FCC July 8, 1986. Sale to Morris Communications by Stauffer Communications approved by FCC June 14, 1995. Sale to Benedek Broadcasting Co. by Morris Communications approved by FCC April 12, 1996. Sale to present owner from Benedek Broadcasting Co. approved by FCC August 31, 1999.

Represented (sales): Petry Television Inc.

Personnel: See KTVD, Denver, CO.

Rates: On request.

City of License: Sterling. **Station DMA:** Denver. **Rank:** 18.



© 2001 Warren Communications News

Circulation © 2000 Nielsen. Coverage based on Nielsen study.

Grand Total	Cable	Non-cable	Total
	TV Households	TV Households	
Estimated Station Totals*	10,480	2,930	13,410
Average Weekly Circulation (2000)	3,728	779	4,507
Average Daily Circulation (2000)			1,310
Station DMA Total	Cable	Non-cable	Total
	TV Households	TV Households	TV Households
Estimated Station Totals*	10,480	2,930	13,410
Average Weekly Circulation (2000)	3,728	779	4,507
Average Daily Circulation (2000)			1,310

*Estimated station totals are sums of the Nielsen TV and Cable TV household estimates for each county in which the station registers viewing of more than 5% as per the Nielsen Survey Methods.


Become a subscriber to the biweekly business publication focusing on the federal telecom policy and regulation...

...from the publishers of the daily record of telecommunications, *Communications Daily*...

FCC Report offers you—in one easy-to-read issue every other week—intensive coverage of federal telecom policy and regulation. It provides you with critical analysis and on-the-spot regulatory reports covering the FCC and Capitol Hill. *Each issue helps you zero in on the crucial relationships between public policy, regulatory action and the day-to-day activities of the telecom marketplace.* Detailed FCC proceedings give you a picture of how political forces shape the world in which your business competes.

Increase your competitive advantage...

Required reading in many offices at local and long-distance telephone companies, state attorneys general, public utility commissions, law and investment firms, **FCC Report** is designed to help you increase your personal and business competitive advantage. Because the FCC's regulatory power affects every segment of the telecommunications industry, your industry—a single FCC ruling could affect your job and the way you do business. Reading **FCC Report** will arm you with up-to-date summaries of FCC activity...and analysis of what that activity really means. With **FCCR**, you get the reliable briefings at a very affordable price.



Get the business intelligence you need...

You'll follow the key courts with easy-to-read summaries of current legal developments. Many issues of **FCC Report** include charts that detail a variety of FCC news, including comment filings, tariff proposals and court decisions. In addition, **FCCR** covers the key state regulation activity that so often informs federal rulemaking. Many readers find particular benefit from each issue's compilation of **FCC Briefs**, a consolidated overview of actions at FCC bureaus that are often overlooked in other publications. And since **FCC Report** is tailored to fit the hectic pace of telecommunications professionals, it is designed to be read quickly—to help you spend less time gathering information and more time using what you've found.

Become a subscriber NOW...

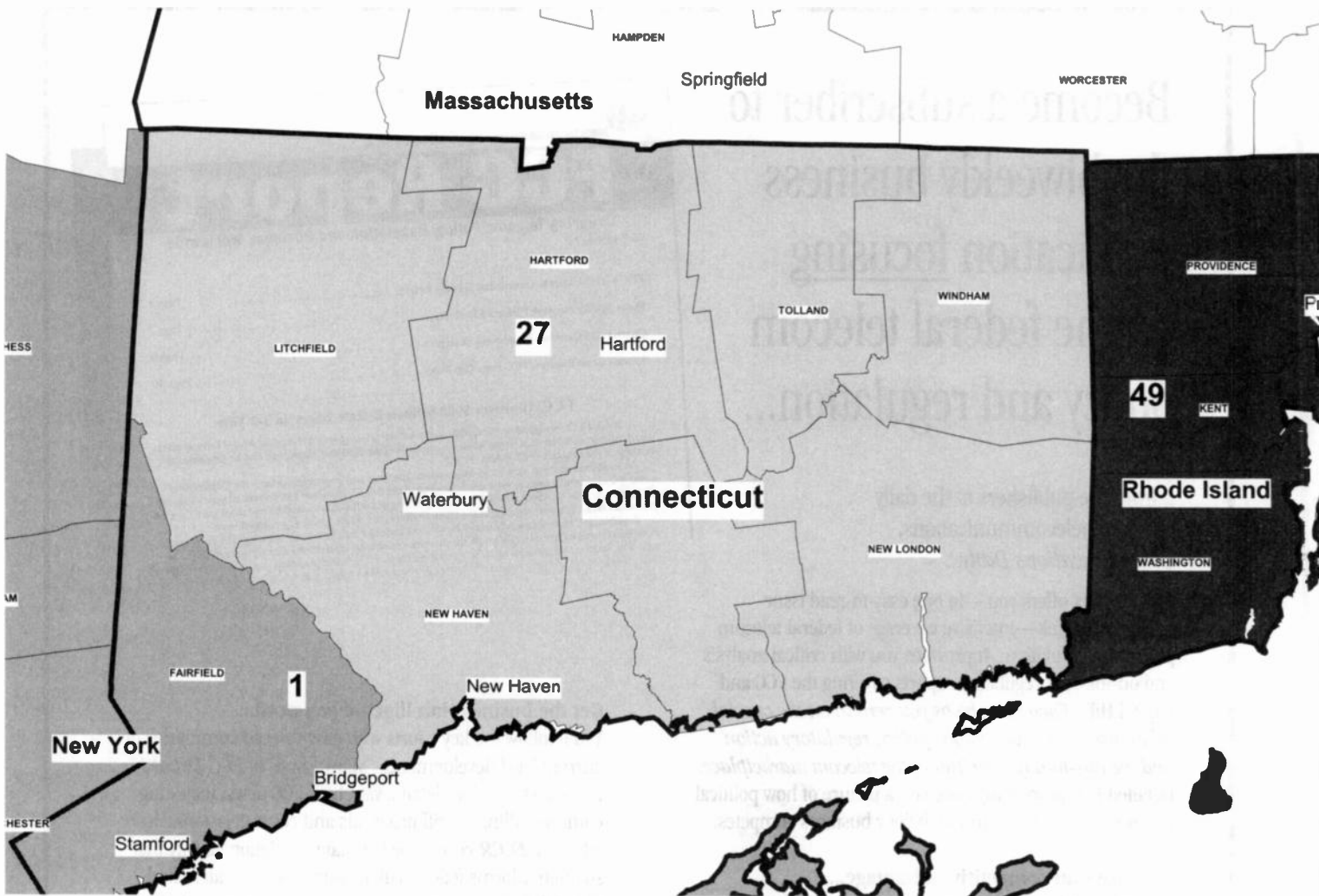
Important events are taking place as you read this—there's no time like the present to sign on for **FCC Report**. Order today!

Reporting the Future Since 1945



Warren Communications News
 2115 Ward Court, NW/ Washington DC 20037
 PHONE: 800-771-9202/FAX: 202-293-3435
 Web Site: www.warren-news.com

Connecticut



© 2001 Warren Communications News

MARKET	NIELSEN DMA TV HOUSEHOLDS	RANK
New York, NY	6,935,610	1
Hartford & New Haven, CT	923,740	27
Providence, RI-New Bedford, MA	572,880	49

MARKET AREA COMMERCIAL STATIONS

WABC-TV (7), WCBS-TV (2), WHSE-TV (68), WHSI-TV (67), WLNY (55), WMBC-TV (63), WNBC (4), WNJU (47), WNYW (5), WPDX (11), WPXN-TV (31), WRNN-TV (62), WSAH (43), WTBY (54), WWOR-TV (9), WXTV (41)
 WBNE (59), WFSB (3), WHCT-TV (18), WHPX (26), WTIC-TV (61), WTNH-TV (8), WTXX (20), WVIT (30)
 WJAR (10), WLNE-TV (6), WLWC (28), WNAC-TV (64), WPRI-TV (12), WPXQ (69)

State Cross Reference List

Communities that receive programs of stations that are located elsewhere.

WBNE, Hartford	See New Haven, CT
WHPX, Hartford	See New London, CT
WTXX, Hartford	See Waterbury, CT
WVIT, New Britain	See Hartford, CT
WTNH-TV, New Haven	See Hartford, CT

Connecticut Analog Station Totals as of November 1, 2000

	VHF	UHF	TOTAL
Commercial Television	2	7	9
Educational Television	0	4	4
	2	11	13

Connecticut—Bridgeport

WSAH
Ch. 43

Network Service: Independent.

Licensee: SAH-New York License Corp., Box 305249, Nashville, TN 37230.

Studio: 80 Great Hill Rd., Seymour, CT 06483.

Phone: 203-734-4161. **Fax:** 203-734-4171.

Technical Facilities: Channel No. 43 (644-650 MHz). Authorized power: 2298-kw max. & 1784-kw horizontal visual, 229.8-kw max. & 178.4-kw horizontal aural. Antenna: 510-ft. above av. terrain, 297-ft. above ground, 917-ft. above sea level.

Latitude	41°	21'	43"
Longitude	73°	06'	48"

Transmitter: 80 Great Hill Rd., Seymour.

FCC Proposed Digital Channel Number: Ch. 42.

Note: Latitude and longitude coordinates shown are based on the North American Datum of 1927 (NAD 27) as currently required by the Mass Media Bureau of the FCC.

Ownership: Shop at Home Inc. (Group Owner).

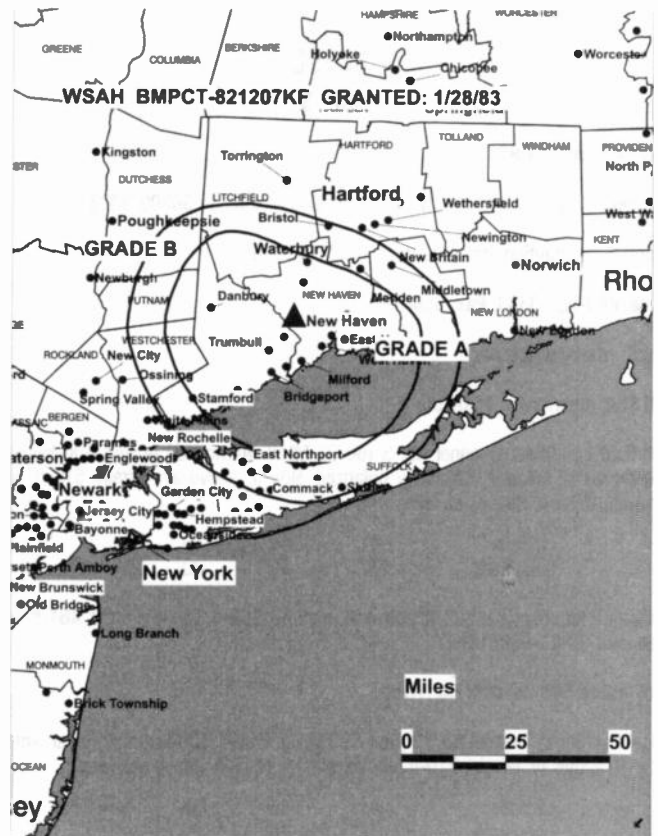
Began Operation: September 28, 1987. Sale to ValueVision International approved by FCC November 14, 1994 (*Television Digest*, Vol. 33:34). Sale to Paxson Communications by ValueVision International approved by FCC February 21, 1996 (Vol. 35:35). Sale to present owner from Paxson Communication approved by FCC April 26, 1999 (Vol. 39:23).

Represented (legal): Dow, Lohnes & Albertson PLLC.

Represented (engineering): Moffet, Larson & Johnson Inc.

We were the broker in the 1986 sale of WHAI-TV predecessor to WBPT-TV

THE TED HEPBURN COMPANY
Ted Hepburn, President
325 Garden Rd., Palm Beach, FL 33480
(561) 863 8995



© 2001 Warren Communications News

Personnel:

Bill Willimby, General Manager.

Ronald Barnes, Chief Engineer.

Rates: On request.

City of License: Bridgeport. **Station DMA:** New York. **Rank:** 1.

Nielsen Data: Not available.

Connecticut—Hartford

WFSB Ch. 3

Network Service: CBS.

Licensee: Meredith Corp., 1716 Locust St., Des Moines, IA 50309-3023.

Studio: 3 Constitution Plaza, Hartford, CT 06103-1892.

Phone: 860-728-3333. **Fax:** 860-247-8940.

E-mail: wfsb@wfsb.com

Web Site: http://www.wfsb.com

Technical Facilities: Channel No. 3 (60-66 MHz). Authorized power: 100-kw visual, 20-kw aural. Antenna: Circularly polarized, 904-ft. above av. terrain, 518-ft. above ground, 1225-ft. above sea level.

Latitude 41° 46' 30"
Longitude 72° 48' 20"

Holds CP for change to 883-ft. above av. terrain, 1168-ft. above ground, 461-ft. above sea level. BPCT-980818KE.

Transmitter: 375 Deercliff Rd., Avon.

Digital Facilities: Channel No. 33 (584-590 MHz). Power: 500-kw max. visual. Antenna: 932-ft. above av. terrain, 510-ft. above ground, 1217-ft. above sea level.

Latitude 41° 46' 30"
Longitude 72° 48' 20"

Transmitter: 375 Deercliff Rd., Avon.

FCC Digital File Number: BPCDT-980731K1. Granted: August 5, 1999.

Note: Latitude and longitude coordinates shown are based on the North American Datum of 1927 (NAD 27) as currently required by the Mass Media Bureau of the FCC.

Multichannel TV Sound: Stereo only.

Satellite Earth Stations: Satcom Technologies, 9.1-meter C-band; Vertex, 4.3-meter Ku-band; Vertex, 6.1-meter C-band; Radiation Systems Inc., Scientific-Atlanta, Standard Communications receivers.

SNG Mobile Dish: Andrew, 2.4-meter Ku-band.

News Services: AP, CNN Newsource.

Ownership: Meredith Corp. (Group Owner).

Began Operation: September 23, 1957. Present owner acquired station in trade with Post-Newsweek for WCPX-TV Orlando; approved by FCC August 27, 1997. Sale to Post Newsweek Stations Inc. by Travelers Corp. approved by FCC January 30, 1974 (*Television Digest*, Vol. 13:5, 14:5).

Represented (sales): Harrington, Righter & Parsons Inc.

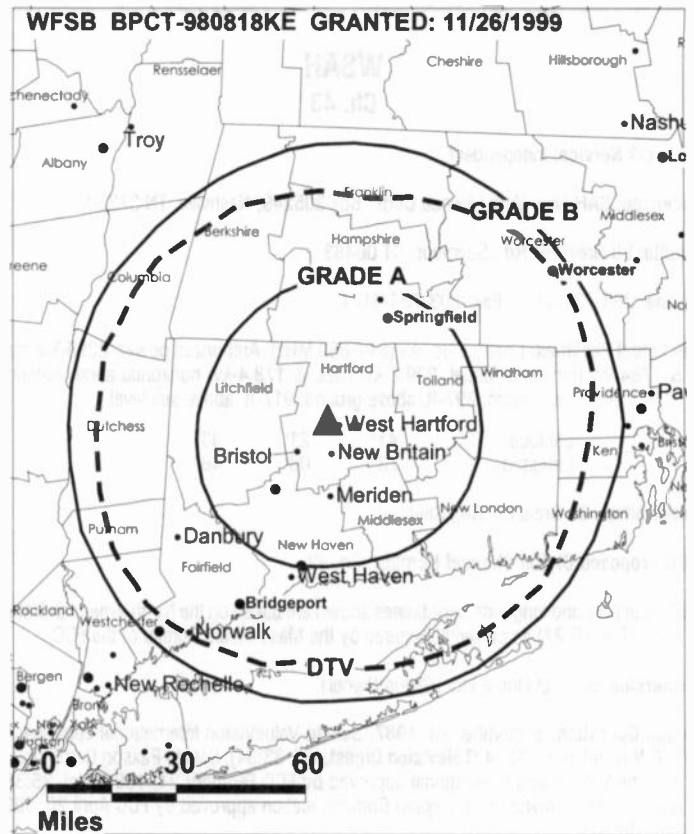
Represented (legal): Garvey, Schubert & Barer.

Represented (engineering): Denny & Associates PC.

Personnel:

Al Bova, Vice President & General Manager.

Steve Sabato, Station Manager.



© 2001 Warren Communications News

Rob Ewert, General Sales Manager.

Deborah Johnson, News Director.

Hope Etheridge, Business Manager.

Christopher Gallagher, Creative Services Director.

Highest 30 Sec. Rate: \$10,000.

City of License: Hartford. **Station DMA:** Hartford & New Haven. **Rank:** 27.

Circulation © 2000 Nielsen. Coverage based on Nielsen study.

Grand Total	Cable		Non-cable		Total
	TV Households	TV Households	TV Households	TV Households	
Estimated Station Totals*	1,331,620		210,360		1,541,980
Average Weekly Circulation (2000)	833,730		94,239		927,969
Average Daily Circulation (2000)					464,619
Station DMA Total	Cable		Non-cable		Total
	TV Households	TV Households	TV Households	TV Households	
Estimated Station Totals*	806,150		109,790		915,940
Average Weekly Circulation (2000)	600,949		67,755		668,704
Average Daily Circulation (2000)					360,921
Other DMA Total	Cable		Non-cable		Total
	TV Households	TV Households	TV Households	TV Households	
Estimated Station Totals*	525,470		100,570		626,040
Average Weekly Circulation (2000)	232,781		26,484		259,265
Average Daily Circulation (2000)					103,698

*Estimated station totals are sums of the Nielsen TV and Cable TV household estimates for each county in which the station registers viewing of more than 5% as per the Nielsen Survey Methods.

Connecticut—Hartford

WHCT-TV Ch. 18

Network Service: Independent.

Grantee: Martin W. Hoffman, Trustee for Astroline Communications Co. LP, Suite 310, 345 N. Main St., West Hartford, CT 06117.

Studio: 40-B Weston St., Hartford, CT 06117.

Phone: 860-278-1818. **Fax:** 860-278-1811.

Technical Facilities: Channel No. 18 (494-500 MHz). Authorized power: 3192-kw visual, 319.2-kw aural. Antenna: 980-ft. above av. terrain, 587-ft. above ground, 1261-ft. above sea level.

Latitude	41°	46'	30"
Longitude	72°	48'	04"

Transmitter: 376 Deercliff Rd., Avon.

FCC Proposed Digital Channel Number: Ch. 46.

Note: Latitude and longitude coordinates shown are based on the North American Datum of 1927 (NAD 27) as currently required by the Mass Media Bureau of the FCC.

Satellite Earth Stations: Paraclypse, 3.8-meter Ku-band; Scientific-Atlanta, 3.8-meter Ku-band.

Ownership: Astroline Communications Co. LP.

Began Operation: August 4, 1954. Started as WGTH-TV, 55% owned by General Teleradio and 45% by Gannett's Hartford Times. Sale to CBS approved by FCC February 23, 1956; transfer reinstated by FCC September 11, 1956 after being held up by protest (*Television Digest*, Vol. 11:28, 12:8, 17, 37). After CBS took station off air November 15, 1958 (Vol. 14:45), sale to Edward D. Taddei and associates approved by FCC December 23, 1958 (Vol. 14:46, 49) and station returned to air on January 24, 1959. Transfer to RKO General subsidiary Hartford Phonevision Co. approved by FCC June 1, 1960 (Vol. 16:14, 23). Sale to Faith Center approved by FCC February 16, 1972. Distress sale by Faith Center approved by FCC September 27, 1983, contingent on finding Interstate Media to be suitable licensee & consummation of assignment within 90 days. Final approval granted December 23, 1983; sale not consummated. Subsequent sale to Astroline Communications by Faith Center approved by FCC December 10, 1984 (Vol. 24:40, 51). Left air April 9, 1991 (Vol. 31:16). Returned to air February 7, 1997.

Represented (legal): Reed, Smith, Shaw & McClay.

Represented (engineering): Moffet, Larson & Johnson Inc.



© 2001 Warren Communications News

Personnel:

Joseph F. Hennessey, General Manager.

Bob Smith, Operations & Sales Manager.

Charles R. Allen, Chief Engineer.

Highest 30 Sec. Rate: \$24.

City of License: Hartford. **Station DMA:** Hartford & New Haven. **Rank:** 27.

Nielsen Data: Not available.

Connecticut—Hartford

WTIC-TV Ch. 61

Network Service: FOX.

Licensee: Tribune Television, 435 N. Michigan Ave., Chicago, IL 60611.

Studio: One Corporate Center, Hartford, CT 06103.

Phone: 860-527-6161. **Fax:** 860-727-0158.

Web Site: <http://www.fox61.com>.

Technical Facilities: Channel No. 61 (752-758 MHz). Authorized power: 5000-kw max. visual, 1000-kw max. aural. Antenna: 1692-ft. above av. terrain, 1339-ft. above ground, 2049-ft. above sea level.

Latitude 41° 42' 13"
Longitude 72° 49' 57"

Transmitter: Rattlesnake Mountain, near Rte. 6, Farmington, CT.

Digital Facilities: Channel No. 5 (76-82 MHz). Power: 0.975-kw visual. Antenna: 2014-ft. above av. terrain, 1696-ft. above ground, 2329-ft. above sea level.

Latitude 41° 42' 19"
Longitude 72° 49' 51"

Transmitter: Rattlesnake Mountain, 0.32-mi. at a bearing of 104° from the intersection of Pinnacle & Pinnacle Ridge Rds.

FCC Digital File Number: BPCDT-980803KN. Granted: March 3, 1999.

Note: Latitude and longitude coordinates shown are based on the North American Datum of 1927 (NAD 27) as currently required by the Mass Media Bureau of the FCC.

Multichannel TV Sound: Stereo and separate audio program.

Satellite Earth Stations: Microdyne, 2.8-meter Ku-band; Microdyne, 5-meter C-band; Scientific-Atlanta, 6.1-meter Ku & C-band; Scientific-Atlanta, 7-meter C-band; Microdyne, Scientific-Atlanta receivers.

News Services: AP, CNN Newsource, Fox NewsEdge.

LMA: Local marketing agreement with WTXX (U), Waterbury.

Ownership: Tribune Broadcasting Co. (Group Owner).

Began Operation: September 17, 1984. Sale to Renaissance Communications by Chase Communications Inc. approved by FCC January 11, 1993 (*Television Digest*, Vol. 32:38). Sale to present owner by Renaissance Communications approved by FCC March 20, 1997 (Vol. 36:28, 37:13).

Represented (sales): TeleRep Inc.

Represented (engineering): Andrus & Associates Inc.

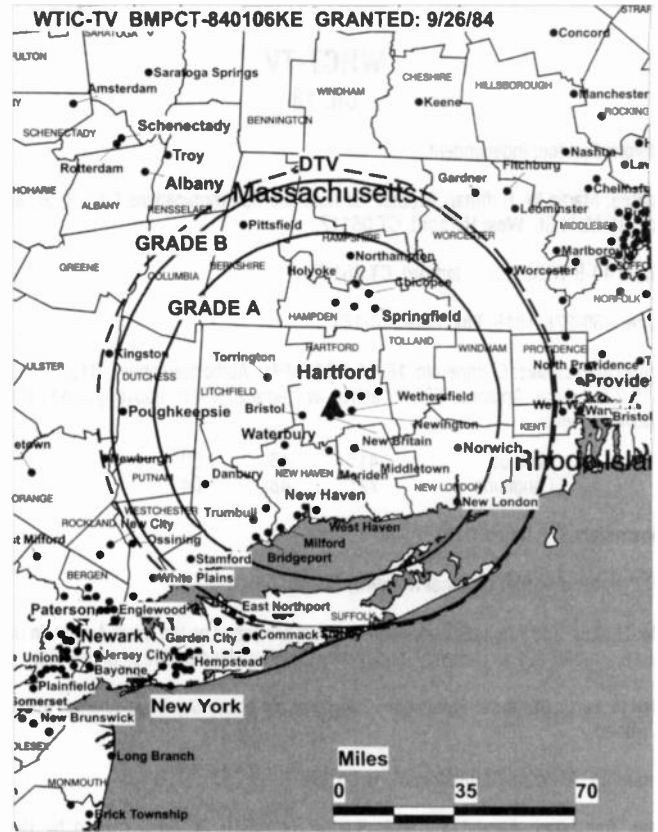
Personnel:

Gary Zenobi, Vice President & General Manager.

Janet Robinson, Local Sales Manager.

Steve Rabb, National Sales Manager.

Paul Lewis, News Director.



© 2001 Warren Communications News

John Mason, Program & Promotion Director.

Michael Goodman, Chief Engineer.

Dean Baldwin, Production Manager.

Highest 30 Sec. Rate: \$5500.

City of License: Hartford. **Station DMA:** Hartford & New Haven. **Rank:** 27.

Circulation © 2000 Nielsen. Coverage based on Nielsen study.

Grand Total	Cable TV Households	Non-cable TV Households	Total TV Households
Estimated Station Totals*	1,286,220	190,700	1,476,920
Average Weekly Circulation (2000)	634,489	71,803	706,292
Average Daily Circulation (2000)			270,932
Station DMA Total	Cable TV Households	Non-cable TV Households	Total TV Households
Estimated Station Totals*	806,150	109,790	915,940
Average Weekly Circulation (2000)	476,346	52,032	528,378
Average Daily Circulation (2000)			207,631
Other DMA Total	Cable TV Households	Non-cable TV Households	Total TV Households
Estimated Station Totals*	480,070	80,910	560,980
Average Weekly Circulation (2000)	158,143	19,771	177,914
Average Daily Circulation (2000)			63,301

* Estimated station totals are sums of the Nielsen TV and Cable TV household estimates for each county in which the station registers viewing of more than 5% as per the Nielsen Survey Methods.

Connecticut—New Haven-Hartford

WTNH-DT Ch. 10

Network Service: ABC.

Licensee: WTNH Broadcasting Inc., c/o Lin Broadcasting Inc., 4 Richmond Square, Providence, RI 02906.

Studio: Box 1859, 8 Elm St., New Haven, CT 06508.

Phone: 203-784-8888. **Fax:** 203-782-1652.

E-mail: wtnh@wtnh.com

Web Site: <http://www.wtnh.com>

Digital Facilities: Channel No. 10 (192-198 MHz). Power: 175-kw max. visual. Antenna: 1191-ft. above av. terrain, 869-ft. above ground, 1509-ft. above sea level.

Latitude	41°	25'	23"
Longitude	72°	57'	06"

Requests modification of CP for change to 20.5-kw max. visual, 1122-ft. above av. terrain, 804-ft. above ground, 1444-ft. above sea level. BMPCDT-990422KE.


Transmitter: 0.4-mi. SW of the intersection of Talmadge & Gaylord Mountain Rds., New Haven County.

Note: Latitude and longitude coordinates shown are based on the North American Datum of 1927 (NAD 27) as currently required by the Mass Media Bureau of the FCC.

Ownership: LIN Television Corp. (Group Owner).

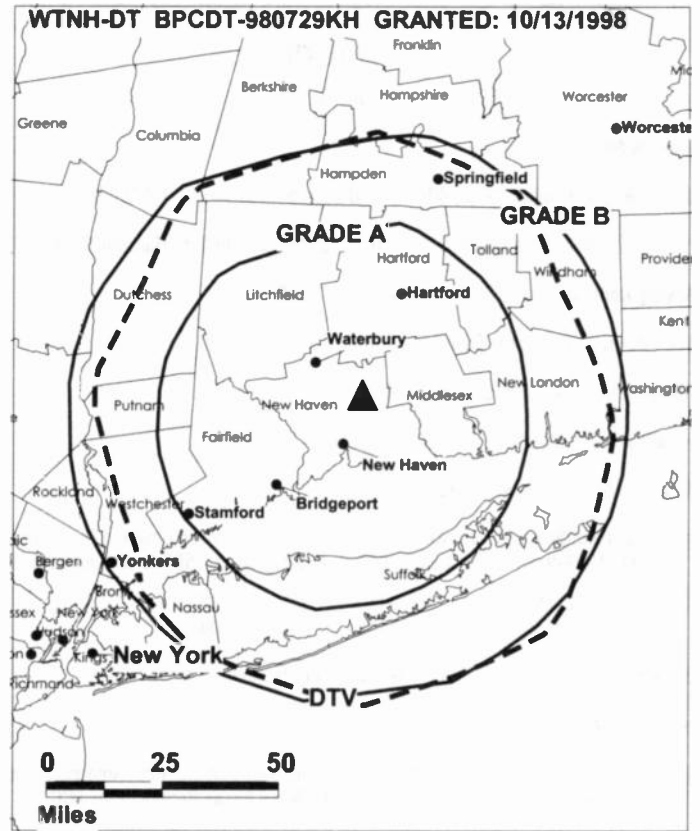
Began Digital Operation: December 1, 1998.

Represented (legal): Covington & Burling.



**NEED BROADCAST TV OR CABLE TV DATA
FROM THE FACTBOOK ON TAPE OR DISKETTE?
NEED CUSTOMIZED REPORTS?**

Call Warren Communications News
Data By Design Dept. **800-771-9202**



Represented (engineering): du Treil, Lundin & Rackey Inc.

Personnel:

Henry Yaggi, General Manager.

Marty Peshka, Chief Engineer.

Rates: On request.

City of License: New Haven. **Station DMA:** Hartford & New Haven. **Rank:** 27.

Connecticut—New Haven-Hartford

WTNH-TV Ch. 8

Network Service: ABC.

Licensee: LIN Holdings Corp., 4 Richmond Square, Providence, RI 02906.

Studios: 8 Elm St., New Haven, CT 06510; 1010 Wethersfield Ave., Hartford, CT 06114.

Mailing Address: Box 1859, New Haven, CT 06508

News Bureau: 47 Eugene O'Neill Dr., New London, CT 06320.

Phones: 203-784-8888; 860-296-8881. **Fax:** 203-787-9698.

E-mail: wtnh@wtnh.com

Web Site: <http://www.wtnh.com/>

Technical Facilities: Channel No. 8 (180-186 MHz). Authorized power: 175-kw visual. Antenna: 1191-ft. above av. terrain, 869-ft. above ground, 1509-ft. above sea level.

Latitude 41° 25' 23"
Longitude 72° 57' 06"

Transmitter: Talmadge Rd., Mad Hare Mountain, Hamden.

Began Digital Operation: December 1, 1998.

Note: Latitude and longitude coordinates shown are based on the North American Datum of 1927 (NAD 27) as currently required by the Mass Media Bureau of the FCC.

Multichannel TV Sound: Stereo and separate audio program.

Satellite Earth Stations: Andrew, 4.5-meter C-band; Andrew, 5.6-meter Ku-band; Andrew, 7.3-meter C-band; Harris, 9-meter C-band; Andrew, Avantek, DX Antenna, Harris receivers.

SNG Mobile Dish: Wolf Coach, 2.3-meter Ku-band.

News Services: ABC NewsOne, AP, CNN Newsource, MediaLink.

LMA: Local marketing agreement with WBNE (W), New Haven.

Ownership: LIN Television Corp. (Group Owner).

Began Operation: June 15, 1948. Sale to Chancellor Media Corp. cancelled (Television Digest, Vol. 38:28; 39:12). Sale of controlling interest in LIN from AT&T to Hicks, Muse, Tate & Furst approved by FCC March 2, 1998. (Vol. 37:33, 42, 43; 38:2). Sale to present owners by Cook Inlet Communications Corp. approved by FCC November 14, 1994. Sale to Cook Inlet Communications Corp. by Capital Cities Communications approved by FCC November 14, 1985 (Vol. 25:30, 31). Sale to Capital Cities by Triangle Publications approved by FCC February 24, 1971. Sale to Triangle Publications by Aldo DeDominicis-Patrick J. Goode interests approved by FCC June 20, 1956 (Vol. 12:21, 22, 25, 34).

Represented (sales): Petry Television Inc.

Represented (legal): Covington & Burling.

Personnel:

Henry K. Yaggi III, President & General Manager.

John Hitchcock, General Sales Manager.

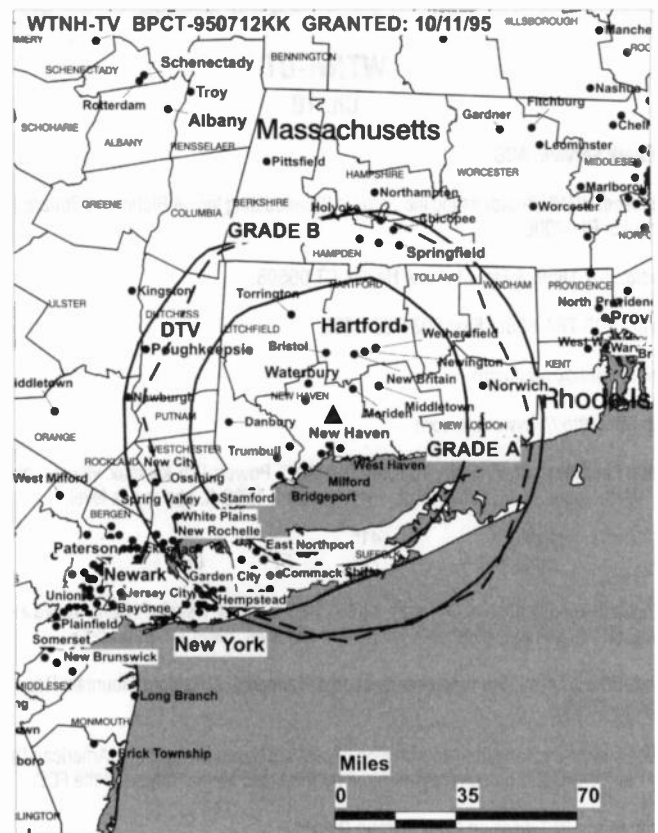
Roger Hess, Local Sales Manager.

Rose McHugh, National Sales Manager.

Tom Manning, News Director.

Marty Peshka, Engineering Director.

Francine DuVerger, Engineering Operations Manager.



© 2001 Warren Communications News

Charles Hofer, Engineering Maintenance Manager.

Amy Dean, Program Coordinator.

Steve Perler, Business Manager.

Sandra Butler-Jones, Broadcast Operations Director.

Jerry Min, Production Manager.

Paul Spingola, Promotion Director.

Mary Lee Weber, Marketing Director.

Rates: On request.

City of License: New Haven. **Station DMA:** Hartford & New Haven. **Rank:** 27.

Circulation © 2000 Nielsen. Coverage based on Nielsen study.

Grand Total	Cable TV Households	Non-cable TV Households	Total TV Households
Estimated Station Totals*	1,225,560	230,650	1,456,210
Average Weekly Circulation (2000)	690,434	77,498	767,932
Average Daily Circulation (2000)			399,466
Station DMA Total	Cable TV Households	Non-cable TV Households	Total TV Households
Estimated Station Totals*	806,150	109,790	915,940
Average Weekly Circulation (2000)	582,692	56,204	638,896
Average Daily Circulation (2000)			340,985
Other DMA Total	Cable TV Households	Non-cable TV Households	Total TV Households
Estimated Station Totals*	419,410	120,860	540,270
Average Weekly Circulation (2000)	107,742	21,294	129,036
Average Daily Circulation (2000)			58,481

*Estimated station totals are sums of the Nielsen TV and Cable TV household estimates for each county in which the station registers viewing of more than 5% as per the Nielsen Survey Methods.

Connecticut—New Britain-Hartford

WVIT
Ch. 30

Network Service: NBC.

Licensee: Outlet Broadcasting Inc., 1422 New Britain Ave., West Hartford, CT 06110.

Studio: 1422 New Britain Ave., West Hartford, CT 06110.

Phone: 860-521-3030. **Fax:** 860-521-3110.

E-mail: nbc30@nbc.com

Web Site: http://www.nbc30.com

Technical Facilities: Channel No. 30 (566-572 MHz). Authorized power: 5000-kw max. visual, 500-kw max. aural. Antenna: 1485-ft. above av. terrain, 1129-ft. above ground, 1849-ft. above sea level.

Latitude 41° 42' 02"
Longitude 72° 49' 57"

Holds CP for change to 5010-kw max. visual, 1486-ft. above av. terrain, 1092-ft. above ground, 1814-ft. above sea level. BPC-970612KE.

Transmitter: Rattlesnake Mountain, U.S. Rte. 6, Farmington, CT.

Digital Facilities: Channel No. 35 (596-602 MHz). Power: 87.1-kw max. visual. Antenna: 1499-ft. above av. terrain, 1106-ft. above ground, 1827-ft. above sea level.

Latitude 41° 42' 02"
Longitude 72° 49' 57"

Transmitter: On Rattlesnake Mountain, 0.93-mi NW of New Britain.

FCC Digital File Number: BPCDT-980803KP. Granted: March 3, 1999.

Note: Latitude and longitude coordinates shown are based on the North American Datum of 1927 (NAD 27) as currently required by the Mass Media Bureau of the FCC.

Multichannel TV Sound: Stereo and separate audio program.

Satellite Earth Stations: Andrew, 2.4-meter Ku-band; Harris, 3.5-meter Ku-band; Harris, 6.1-meter Ku-band; RCA Americom, 3.5-meter Ku-band; Scientific-Atlanta, 7-meter C-band; DX Engineering, Harris, M/A-Com, Scientific-Atlanta receivers.

SNG Mobile Dish: Andrew, 2.3-meter Ku-band.

News Services: AP, NBC News Channel.

LMA: Local marketing agreement with WHPX (X), New London.

Ownership: National Broadcasting Co. (Group Owner).

Began Operation: February 13, 1953. Sale to current owner from Viacom International approved by FCC November 6, 1997 (*Television Digest*, Vol. 37:31). Sale to Viacom International Inc. by Plains TV Corp. approved by FCC March 13, 1978 (Vol. 17:25). Sale to Plains by NBC approved by FCC September 23, 1959 (Vol. 15:26, 28, 39). Sale to NBC of WKNB-TV-AM by Julian Gross and Associates approved by FCC December 12, 1956 (Vol. 11:2, 9, 22, 26; 12:50).

Represented (sales): NBC TV Spot Sales.

Represented (legal): Denny & Associates PC.

Personnel:

Thomas M. D'Brien, President & General Manager.

Mark Beckwith, Vice President, Sales.

Liz Gray, Vice President, News.

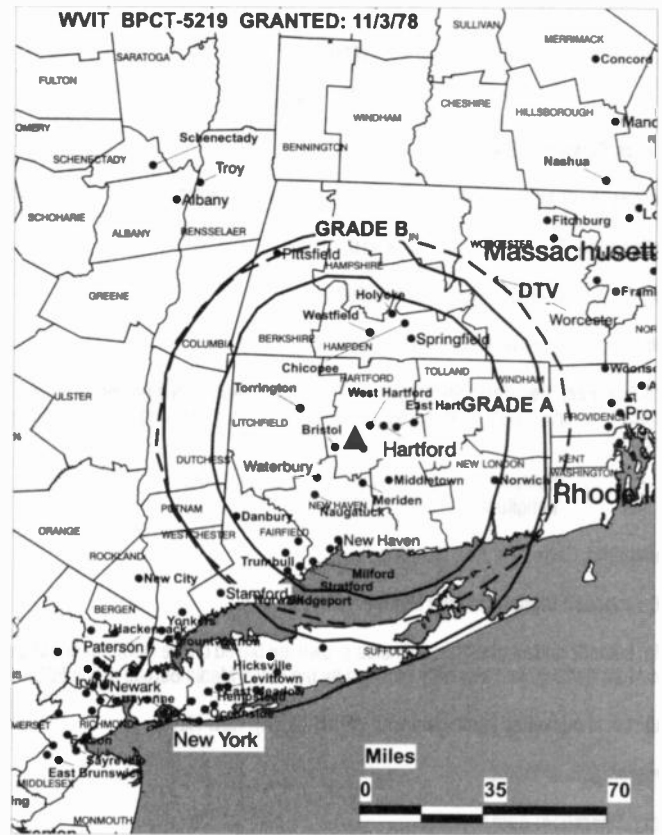
Eric Bloom, Sales Manager.

Steve Smith, Sales Manager.

Dave Bondanza, Operations & Engineering Director.

Ronni Attenello, Programming Director.

Bill Nardi, News Operations & Production Manager.



© 2001 Warren Communications News

Chris Gallagher, Creative Services Director.

Tom Sequin, Finance Director.

LaVerne Jefferys, Community Affairs Director.

Highest 30 Sec. Rate: \$8500.

City of License: New Britain. **Station DMA:** Hartford & New Haven. **Rank:** 27.

Circulation © 2000 Nielsen. Coverage based on Nielsen study.

Grand Total	Cable TV Households	Non-cable TV Households	Total TV Households
Estimated Station Totals*	1,267,870	230,650	1,498,520
Average Weekly Circulation (2000)	694,166	69,230	763,396
Average Daily Circulation (2000)			360,636
Station DMA Total	Cable TV Households	Non-cable TV Households	Total TV Households
Estimated Station Totals*	806,150	109,790	915,940
Average Weekly Circulation (2000)	576,493	55,117	631,610
Average Daily Circulation (2000)			317,359
Other DMA Total	Cable TV Households	Non-cable TV Households	Total TV Households
Estimated Station Totals*	461,720	120,860	582,580
Average Weekly Circulation (2000)	117,673	14,113	131,787
Average Daily Circulation (2000)			43,277

*Estimated station totals are sums of the Nielsen TV and Cable TV household estimates for each county in which the station registers viewing of more than 5% as per the Nielsen Survey Methods.

THE
TED HEPBURN
COMPANY

We were the broker
in the 1978 sale of
WVIT-TV

Ted Hepburn, President
325 Garden Rd., Palm Beach, FL 33480
(561) 863 8995

Connecticut—New Haven

WBNE
Ch. 59

Network Service: WBN.

Licensee: K-W TV Inc., 4930 W. Oakton St., Skokie, IL 60077.

Studio: 8 Elm St., New Haven, CT 06510.

Phone: 203-782-5900. **Fax:** 203-782-5995.

Web Site: <http://www.wb59.com>

Technical Facilities: Channel No. 59 (740-746 MHz). Authorized power: 5000-kw max. visual. Antenna: 1030-ft. above av. terrain, 709-ft. above ground, 1352-ft. above sea level.

Latitude 41° 25' 23"
Longitude 72° 57' 06"

Transmitter: Talmadge Rd., Hamden.

FCC Proposed Digital Channel Number: Ch. 6.

Note: Latitude and longitude coordinates shown are based on the North American Datum of 1927 (NAD 27) as currently required by the Mass Media Bureau of the FCC.

LMA: Local marketing agreement with WTNH-TV (A), New Haven.

Ownership: K-W TV Inc.

Began Operation: April 3, 1995.

Represented (sales): Pety Television Inc.

Represented (legal): Leventhal, Senter & Lerman PLLC.

Personnel:

Greg Bendin, Vice President & Station Manager

Ed Bassler, Local Sales Manager.

Sem Dieterich, National Sales Manager.

Deanna K. Banas, Program Coordinator.

Steve Perler, Business Manager.

Martin Peshka, Chief Engineer.

**Need Broadcast TV or Cable Mail Labels
From the Factbook?**

Call Warren Communications News, Inc.
Data By Design Dept.
800-771-9202



© 2001 Warren Communications News

Rates: On request.

City of License: New Haven. **Station DMA:** Hartford & New Haven. **Rank:** 27.

Circulation © 2000 Nielsen. Coverage based on Nielsen study.

Grand Total	Cable TV Households	Non-cable TV Households	Total TV Households
Estimated Station Totals*	950,240	138,410	1,088,650
Average Weekly Circulation (2000)	204,934	24,372	229,306
Average Daily Circulation (2000)			69,959
Station DMA Total	Cable TV Households	Non-cable TV Households	Total TV Households
Estimated Station Totals*	806,150	109,790	915,940
Average Weekly Circulation (2000)	195,280	22,380	217,660
Average Daily Circulation (2000)			66,074
Other DMA Total	Cable TV Households	Non-cable TV Households	Total TV Households
Estimated Station Totals*	144,090	28,620	172,710
Average Weekly Circulation (2000)	9,654	1,992	11,646
Average Daily Circulation (2000)			3,885

*Estimated station totals are sums of the Nielsen TV and Cable TV household estimates for each county in which the station registers viewing of more than 5% as per the Nielsen Survey Methods.

Connecticut—New London

WHPX
Ch. 26

Network Service: PAX.

Licensee: Paxson Hartford License Inc., 601 Clearwater Park Rd., West Palm Beach, FL 33401.

Studio: 3 Shaws Cove, No. 226, New London, CT 06320.

Phone: 860-444-2626. **Fax:** 860-440-2601.

Technical Facilities: Channel No. 26 (542-548 MHz). Authorized power: 2820-kw max. visual, 282-kw max. aural. Antenna: 1251-ft. above av. terrain, 1200-ft. above ground, 1501-ft. above sea level.

Latitude 41° 25' 05"
Longitude 72° 11' 55"

Transmitter: 1.3-mi. SE on Hwy. 85, Montville.

Digital Facilities: Channel No. 34 (590-596 MHz). Power: 90-kw max. visual. Antenna: 1191-ft. above av. terrain, 1105-ft. above ground.

Latitude 41° 25' 04"
Longitude 72° 11' 55"

FCC Digital File Number: BPCDT-19991001ABI (pending).

Note: Latitude and longitude coordinates shown are based on the North American Datum of 1927 (NAD 27) as currently required by the Mass Media Bureau of the FCC.

Satellite Earth Stations: Comtech, 5-meter C-band; Winegard, 3-meter Ku & C-band; DX Engineering, Pinzone receivers.

LMA: Local marketing agreement with WVIT (N), New Britain-Hartford.

Ownership: Paxson Communications Corp. (Group Owner).

Began Operation: September 15, 1986. Sale to ValueVision International by R & R Media Corp. approved by FCC but not consummated (*Television Digest*, Vol. 33:44). Sale to Paxson Communications approved by FCC January 27, 1995 (Vol. 35:1). Sale to Roberts Broadcasting Co. by Paxson approved by FCC January 24, 1997. Sale to DP Media Inc. by Roberts Broadcasting Co. approved by FCC October 6, 1998. Sale to present owner by DP Media Inc. approved by FCC February 25, 2000 (Vol. 39:48).

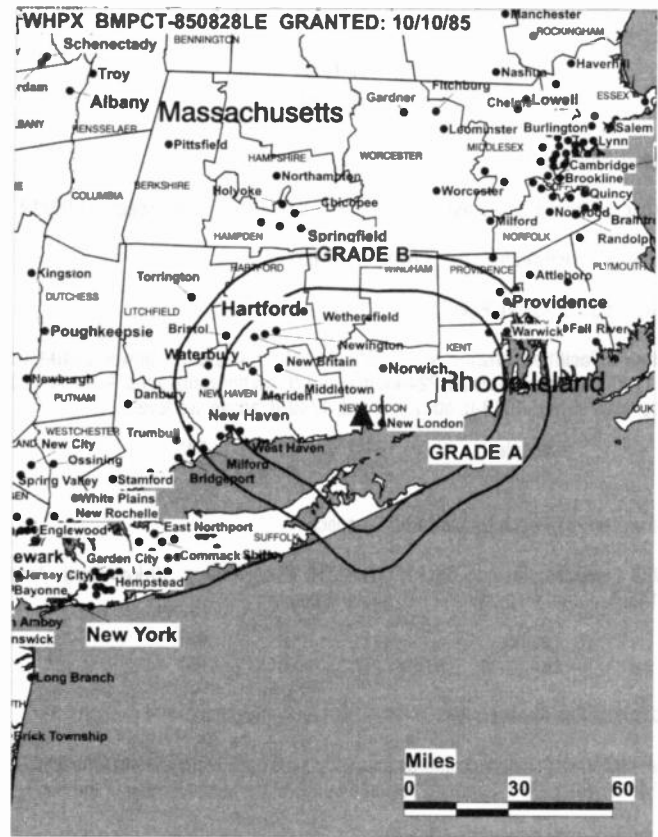
Represented (legal): Dow, Lohnes & Albertson PLLC.

Personnel:

Glenn M. Peltier, Operations Manager.

Richard Lasaracina, Chief Engineer.

Highest 30 Sec. Rate: \$150.



© 2001 Warren Communications News

City of License: New London. **Station DMA:** Hartford & New Haven. **Rank:** 27.

Circulation © 2000 Nielsen. Coverage based on Nielsen study.

Grand Total	Cable	Non-cable	Total
	TV Households	TV Households	TV Households
Estimated Station Totals*	806,150	29,580	835,730
Average Weekly Circulation (2000)	97,973	3,224	101,198
Average Daily Circulation (2000)			29,454
Station DMA Total	Cable	Non-cable	Total
	TV Households	TV Households	TV Households
Estimated Station Totals*	806,150	29,580	835,730
Average Weekly Circulation (2000)	97,973	3,224	101,198
Average Daily Circulation (2000)			29,454

*Estimated station totals are sums of the Nielsen TV and Cable TV household estimates for each county in which the station registers viewing of more than 5% as per the Nielsen Survey Methods.

Connecticut—Waterbury

WTXX
Ch. 20

Network Service: UPN.

Licensee: Tiberius Broadcasting Inc., 15 Peach Orchard Rd., Prospect, CT 06712.

Studio: 15 Peach Orchard Rd., Prospect, CT 06712.

Phone: 203-758-3900. **Fax:** 203-758-3908.

Technical Facilities: Channel No. 20 (506-512 MHz). Authorized power: 2240-kw max. & 1700-kw horizontal visual, 224-kw max. & 170-kw horizontal aural. Antenna: 1200-ft. above av. terrain, 1013-ft. above ground, 1749-ft. above sea level.

Latitude 41° 31' 04"
Longitude 73° 01' 07"

Transmitter: 37 Peach Orchard Rd., Prospect.

Digital Facilities: Channel No. 12 (204-210 MHz). Power: 19-kw visual. Antenna: 1145-ft. above av. terrain, 921-ft. above ground.

Latitude 41° 31' 04"
Longitude 73° 01' 09"

FCC Digital File Number: BPCDT-19991101AKD (pending).

Note: Latitude and longitude coordinates shown are based on the North American Datum of 1927 (NAD 27) as currently required by the Mass Media Bureau of the FCC.

Multichannel TV Sound: Stereo only.

Satellite Earth Stations: M/A-Com, 3.7-meter Ku-band; Scientific-Atlanta, 7-meter C-band; M/A-Com, Scientific-Atlanta receivers.

LMA: Local marketing agreement with WTIC (F), Hartford.

Ownership: Tiberius Broadcasting Inc.

Began Operation: September 4, 1953. Sale to present owner by Counterpoint Communications Inc. approved by FCC December 23, 1997. Sale to Counterpoint Communications Inc. by Renaissance Communications approved by FCC January 14, 1993. Sale to Channel 20 Licensee Inc. by Odyssey Partners, et al., approved by FCC June 15, 1989 (*Television Digest*, Vol. 29:20). Sale to Odyssey Partners, et al., by Thomas TV Inc. approved by FCC November 9, 1981 (Vol. 21:18).

Represented (legal): Haley, Bader & Potts PLC.

Personnel:

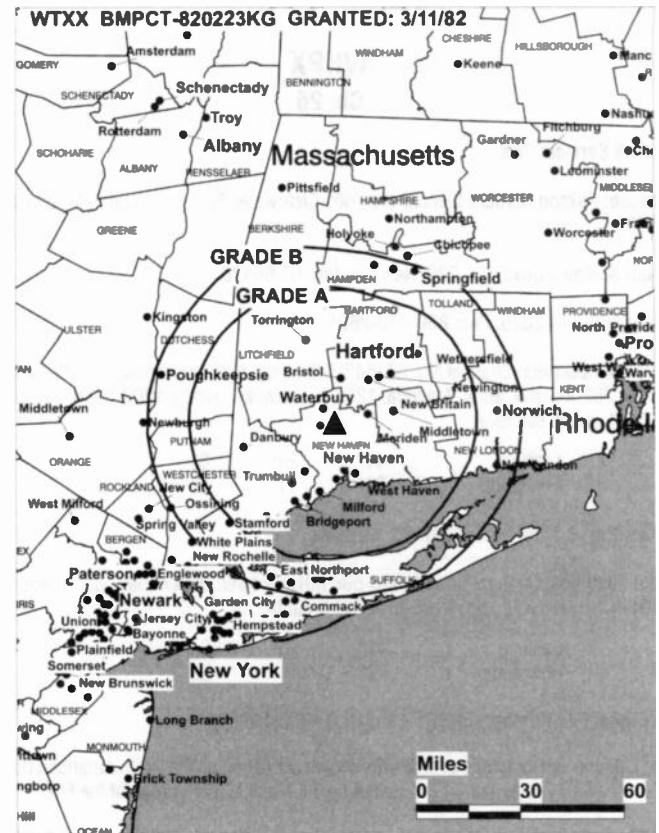
David L. Brewer, Vice President & General Manager.

Gene Evans, General Sales Manager.

Steve Ruccio, Program Director.

James Bittel, Production Manager & Creative Services Director.

Peter Zackowski, Chief Engineer.



© 2001 Warren Communications News

Highest 30 Sec. Rate: \$1000.

City of License: Waterbury. **Station DMA:** Hartford & New Haven. **Rank:** 27.

Circulation © 2000 Nielsen. Coverage based on Nielsen study.

Grand Total	Cable TV Households	Non-cable TV Households	Total TV Households
Estimated Station Totals*	1,267,870	197,190	1,465,060
Average Weekly Circulation (2000)	286,536	35,240	321,776
Average Daily Circulation (2000)			94,184
Station DMA Total	Cable TV Households	Non-cable TV Households	Total TV Households
Estimated Station Totals*	806,150	109,790	915,940
Average Weekly Circulation (2000)	234,212	26,491	260,703
Average Daily Circulation (2000)			79,712
Other DMA Total	Cable TV Households	Non-cable TV Households	Total TV Households
Estimated Station Totals*	461,720	87,400	549,120
Average Weekly Circulation (2000)	52,323	8,749	61,073
Average Daily Circulation (2000)			14,472

*Estimated station totals are sums of the Nielsen TV and Cable TV household estimates for each county in which the station registers viewing of more than 5% as per the Nielsen Survey Methods.

Become a subscriber to the biweekly business publication focusing on local access, network and service alternatives...

...from the publishers of the daily record of telecommunications, *Communications Daily*...


Local Competition Report offers you—in one easy-to-read issue every other week—reliable news and analysis of local access and service alternatives, as well as of developing competitive local exchange markets. **LCR** gives you *independent* intelligence to help you to plan strategy, track regulatory developments and keep a close watch on your competitors in the local market.

Increase your competitive advantage...

Whatever your personal interest in local markets, **Local Competition Report** will help you keep ahead of your competition. Exclusive reports dissect the local telephone market and detail local market entry strategies, with concentration on competitive local exchange carriers (CLECs). And since **Local Competition Report** is tailored to fit the hectic pace of communications professionals, it's designed to be read quickly—to help you spend less time gathering information and more time using what you've found.

Local Competition Report can help you...

- increase market share with inside intelligence about your competitors
- learn about new entrants to your markets



- discover marketing techniques and pricing approaches that work best
- monitor legislative and regulatory moves that affect your business strategy
- anticipate coming challenges and opportunities track interconnection agreements and the state regulatory process required for CLEC approval

Get the business intelligence you need...

Each issue is filled with concise, essential information. From authoritative reports, in-depth analysis, at-a-glance charts and one-on-one interviews with decision makers shaping the local exchange market, you'll find out who's winning. And discover ideas about how you can match their success. With **Local Competition Report**, you'll get reliable intelligence about industry activity at a very affordable price.

Become a subscriber NOW...

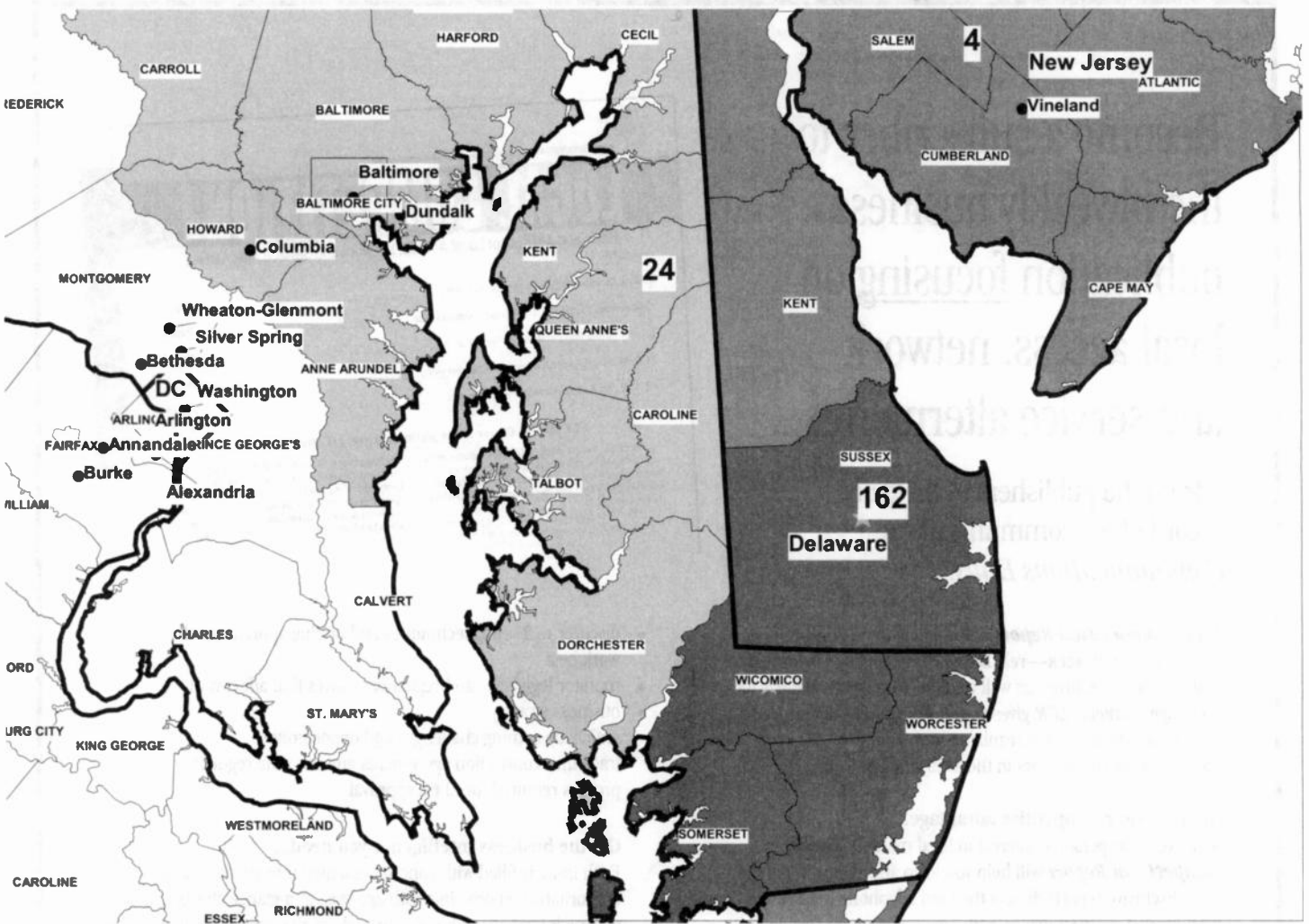
Important events are taking place as you read this—there's no time like the present to sign on for **Local Competition Report**. Order today!

Reporting the Future Since 1945



Warren Communications News
 2115 Ward Court, NW/ Washington DC 20037
 PHONE: 800-771-9202/FAX: 202-293-3435
 Web Site: www.warren-news.com

Delaware



© 2001 Warren Communications News

MARKET

Baltimore, MO	1,010,160
Salisbury, MO	111,800

NIELSEN DMA TV HOUSEHOLDS

RANK

24
162

MARKET AREA COMMERCIAL STATIONS

WBAL-TV (11), WBFF (45), WJZ-TV (13), WMAR-TV (2), WNUV (54), WUTB (24)
 WBOC-TV (16), WMDT (47)

TELEVISION & CABLE

ACTION UPDATE

The Authoritative Newsletter of Actions Affecting
 Broadcasting and Cable Activities

For Information, call 800-771-9202

Delaware Analog Station Totals as of November 1, 2000

	VHF	UHF	TOTAL
Commercial Television	0	1	1
Educational Television	1	1	2
	1	2	3

Delaware—Wilmington

WPPX
Ch. 61

Network Service: PAX.

Licensee: Paxson Communications Corp., 601 Clearwater Park Rd, West Palm Beach, FL 33401.

Studio: 520 N. Delaware Ave., Philadelphia, PA 19123.

Phone: 215-923-2661. **Fax:** 215-923-2677.

Web Site: <http://www.pax.net>

Technical Facilities: Channel No. 61 (752-758 MHz). Authorized power: 3000-kw max. visual, 300-kw max. aural. Antenna: 958-ft. above av. terrain, 950-ft. above ground, 1049-ft. above sea level.

Latitude 39° 41' 43"
Longitude 75° 17' 55"

Transmitter: Old Vestry Rd., 2.8-mi. NNE of Woodstown.

Digital Facilities: Channel No. 31 (66-72 MHz). Power: 250-kw max. visual. Antenna: 1306-ft. above av. terrain, 1266-ft. above ground, 1529-ft. above sea level.

Latitude 40° 02' 56"
Longitude 75° 15' 01"

Transmitter: 2-mi. N of Narbeth, PA.

FCC Digital File Number: BPCDT-990311KF (pending).

Note: Latitude and longitude coordinates shown are based on the North American Datum of 1927 (NAD 27) as currently required by the Mass Media Bureau of the FCC.

Multichannel TV Sound: Stereo only.

Satellite Earth Stations: AFC, 4-meter Ku-band; Vertex, 6.1-meter C-band.

Ownership: Paxson Communications Corp. (Group Owner).

Began Operation: July 9, 1986. Sale to present owner by Delaware Valley Broadcasters approved by FCC January 20, 1995.

Represented (sales): Paxson TV Sales.

Personnel:

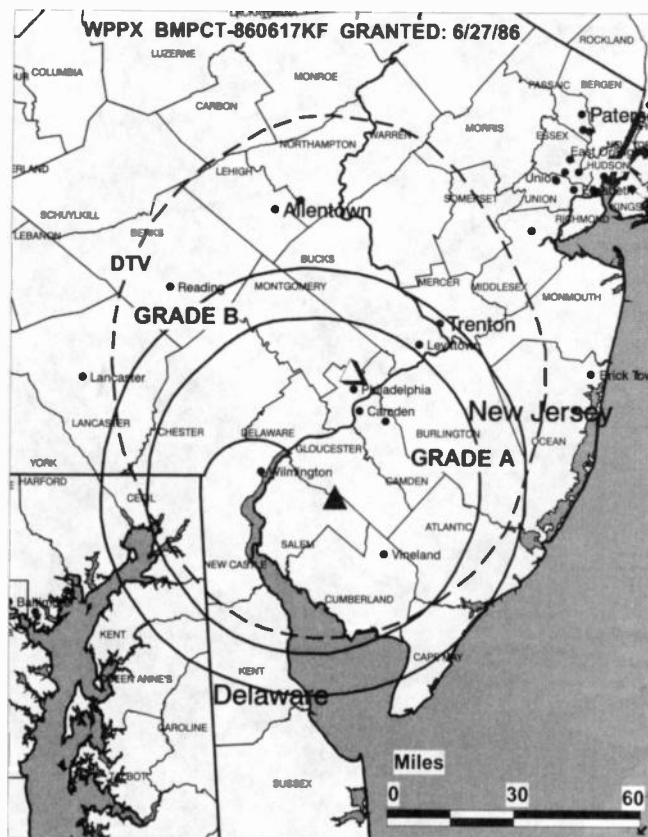
Robert M. Backman, General Manager.

Chet Taylor, Local Sales Manager.

Dan Borowicz, Chief Engineer.

Patrick Pierantozzi, Business Manager.

Highest 30 Sec. Rate: \$625.



© 2001 Warren Communications News

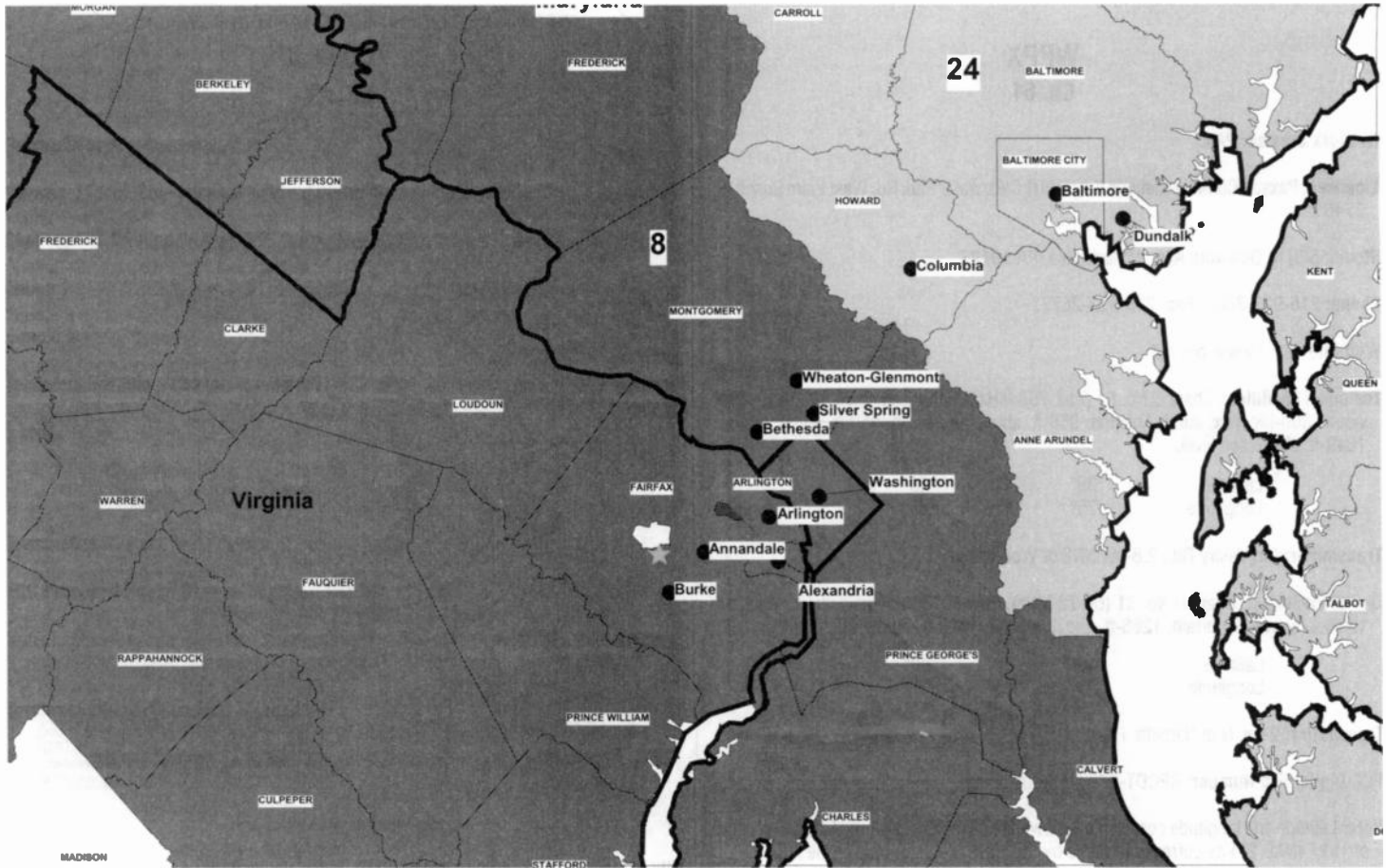
City of License: Wilmington. **Station DMA:** Philadelphia. **Rank:** 4.

Circulation © 2000 Nielsen. Coverage based on Nielsen study.

Grand Total	Cable TV Households	Non-cable TV Households	Total TV Households
Estimated Station Totals*	1,734,590	323,620	2,058,210
Average Weekly Circulation (2000)	176,243	42,679	218,923
Average Daily Circulation (2000)			66,570
Station DMA Total	Cable TV Households	Non-cable TV Households	Total TV Households
Estimated Station Totals*	1,728,000	316,640	2,044,640
Average Weekly Circulation (2000)	175,294	41,158	216,452
Average Daily Circulation (2000)			66,176
Other DMA Total	Cable TV Households	Non-cable TV Households	Total TV Households
Estimated Station Totals*	6,590	6,980	13,570
Average Weekly Circulation (2000)	949	1,522	2,471
Average Daily Circulation (2000)			394

*Estimated station totals are sums of the Nielsen TV and Cable TV household estimates for each county in which the station registers viewing of more than 5% as per the Nielsen Survey Methods.

District of Columbia



© 2001 Warren Communications News

MARKET	NIELSEN DMA TV HOUSEHOLDS	RANK
Washington, DC	2,047,340	8
Pittsburgh, PA	1,128,810	20
Baltimore, MD	1,010,160	24
Salisbury, MD	111,800	162

MARKET AREA COMMERCIAL STATIONS

WBDC-TV (50), WDCA (20), WHAG-TV (25), WJAL (68), WJLA-TV (7), WPXW (66), WRC-TV (4), WTMW (14), WTTG (5), WUSA (9), WWPX (60)
 KDKA-TV (2), WCWB (22), WNPA (19), WPCB-TV (40), WPGH-TV (53), WPXI (11), WTAE-TV (4)
 WBAL-TV (11), WBFF (45), WJZ-TV (13), WMAR-TV (2), WNUV (54), WUTB (24)
 WBDC-TV (16), WMDT (47)

State Cross Reference List

Communities that receive programs of stations that are located elsewhere.

WHAG-TV & WJAL, Washington See Hagerstown, MD
WPXW, Washington See Manassas, VA
WTMW, Washington See Arlington, VA

District of Columbia Analog Station Totals as of November 1, 2000

	VHF	UHF	TOTAL
Commercial Television	4	2	6
Educational Television	0	3	3
	4	5	9

District of Columbia—Washington

WBDC-TV Ch. 50

Network Service: WBN.

Licensee: Tribune Broadcasting Co., 435 Michigan Ave., Chicago, IL 60611.

Studio: 2121 Wisconsin Ave. NW, Suite 350, Washington, DC 20007.

Phone: 202-965-5050. **Fax:** 202-965-0050.

Web Site: <http://www.wbdc.com>

Technical Facilities: Channel No. 50 (686-692 MHz). Authorized power: 2450-kw max. & 1860-kw horizontal visual, 245-kw max. & 186-kw horizontal aural. Antenna: 570-ft. above av. terrain, 509-ft. above ground, 797-ft. above sea level.

Latitude 38° 57' 44"
Longitude 77° 01' 36"

Holds CP for change to 2438-kw max. visual, 810-ft. above av. terrain, 732-ft. above ground, 1020-ft. above sea level. BMPCT-871109KG.

Transmitter: NW Corner of 9th & Peabody, Washington.

FCC Proposed Digital Channel Number: Ch. 51.

Note: Latitude and longitude coordinates shown are based on the North American Datum of 1927 (NAD 27) as currently required by the Mass Media Bureau of the FCC.

Satellite Earth Stations: ADM, 3-meter C-band; Scientific-Atlanta, 4-meter C-band.

Ownership: Tribune Broadcasting Co. (Group Owner).

Began Operation: November 1, 1981. Sale to Corridor Broadcasting Corp. by Theodore S. Ledbetter Jr. approved by FCC January 17, 1985. Transfer of control to Jasas Corp. approved by FCC November 29, 1993. Sale to present owner from Jasas Corp. approved by FCC November 16, 1999.

Represented (sales): Harrington, Righter & Parsons Inc.

Represented (legal): Fletcher, Heald & Hildreth PLC.

Personnel:

Jerome P. Martin, Vice President & General Manager.

Michael Pendergast, General Sales Manager.

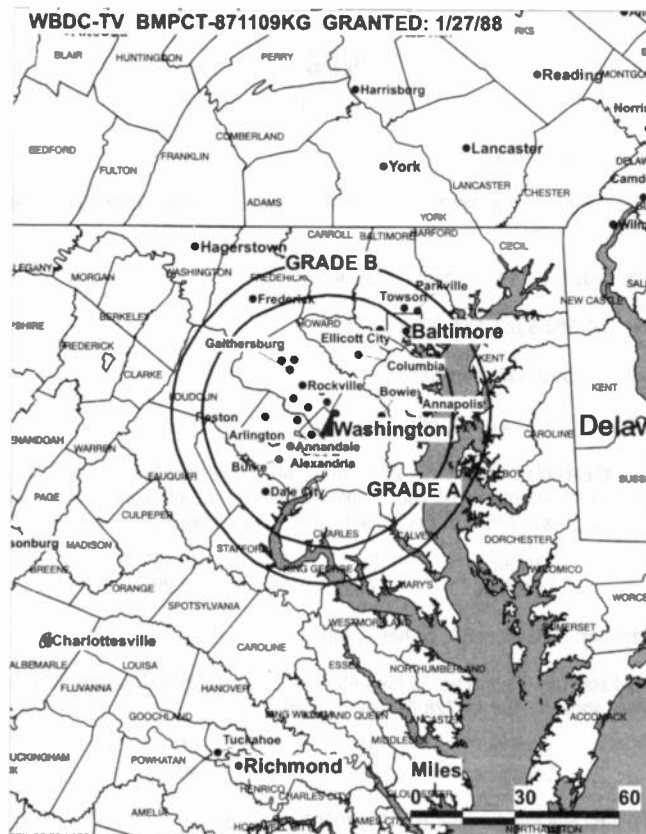
John Handley, Chief Engineer.

Jane Solt, Program Coordinator.

James Byrne, Promotion Director.

Roger Williams, Business Manager.

Highest 30 Sec. Rate: \$5000.



© 2001 Warren Communications News

City of License: Washington. **Station DMA:** Washington, DC. **Rank:** 8.

Circulation © 2000 Nielsen. Coverage based on Nielsen study.

Grand Total	Cable	Non-cable	Total
	TV Households	TV Households	TV Households
Estimated Station Totals*	1,478,690	797,480	2,276,170
Average Weekly Circulation (2000)	465,949	192,776	658,725
Average Daily Circulation (2000)			216,953
Station DMA Total	Cable	Non-cable	Total
	TV Households	TV Households	TV Households
Estimated Station Totals*	1,339,250	531,440	1,870,690
Average Weekly Circulation (2000)	443,778	170,562	614,340
Average Daily Circulation (2000)			207,739
Other DMA Total	Cable	Non-cable	Total
	TV Households	TV Households	TV Households
Estimated Station Totals*	139,440	266,040	405,480
Average Weekly Circulation (2000)	22,171	22,213	44,384
Average Daily Circulation (2000)			9,213

*Estimated station totals are sums of the Nielsen TV and Cable TV household estimates for each county in which the station registers viewing of more than 5% as per the Nielsen Survey Methods.

District of Columbia—Washington

WDCA Ch. 20

Network Service: UPN.

Licensee: Paramount Stations Group of Washington Inc., c/o Ray White, 5202 River Rd., Bethesda, MD 20816.

Studio: 5202 River Rd., Bethesda, MD 20816.

Phone: 301-986-9322. **Fax:** 301-654-3517.

E-mail: upn20wdca@paramount.com

Web Site: http://www.upn20wdca.com

Technical Facilities: Channel No. 20 (506-512 MHz). Authorized power: 5010-kw max. & 3090-kw horizontal visual, 400-kw max. & 309-kw horizontal aural. Antenna: 764-ft. above av. terrain, 776-ft. above ground, 1017-ft. above sea level.

Latitude	38°	57'	49.40"
Longitude	77°	06'	18.20"

Transmitter: 5202 River Rd., Bethesda, MD.

Digital Facilities: Channel No. 35 (596-602 MHz). Power: 232-kw max. visual. Antenna: 899-ft. above av. terrain, 728-ft. above ground.

Latitude	38°	57'	01"
Longitude	77°	04'	49"

FCC Digital File Number: BPCDT-19991020ABV (pending).

Note: Latitude and longitude coordinates shown are based on the North American Datum of 1927 (NAD 27) as currently required by the Mass Media Bureau of the FCC.

Multichannel TV Sound: Stereo only.

Satellite Earth Stations: Transmit/receive Harris, 9-meter C-band; AFC, 4-meter Ku-band; Harris, 3-meter C-band; Harris, 6-meter C-band; Harris receivers.

Ownership: Viacom International Inc. (Group Owner).

Began Operation: April 20, 1966. Sale to Improvement Leasing Co. by Milton Grant & associates approved by FCC May 7, 1969 (*Television Digest*, Vol. 8:50; 9:19). Sale to Taft Television & Radio by Improvement Leasing Co. approved by FCC August 16, 1979 (Vol. 18:18; 19:30, 33-36). Sale to TVX by Taft approved by FCC February 20, 1987 (Vol. 27:9, 14, 15).

Represented (sales): Telerep Inc.

Represented (legal): Viacom Inc.

Personnel:

John Long, Vice President & General Manager.

Shaun McDonald, General Sales Manager.

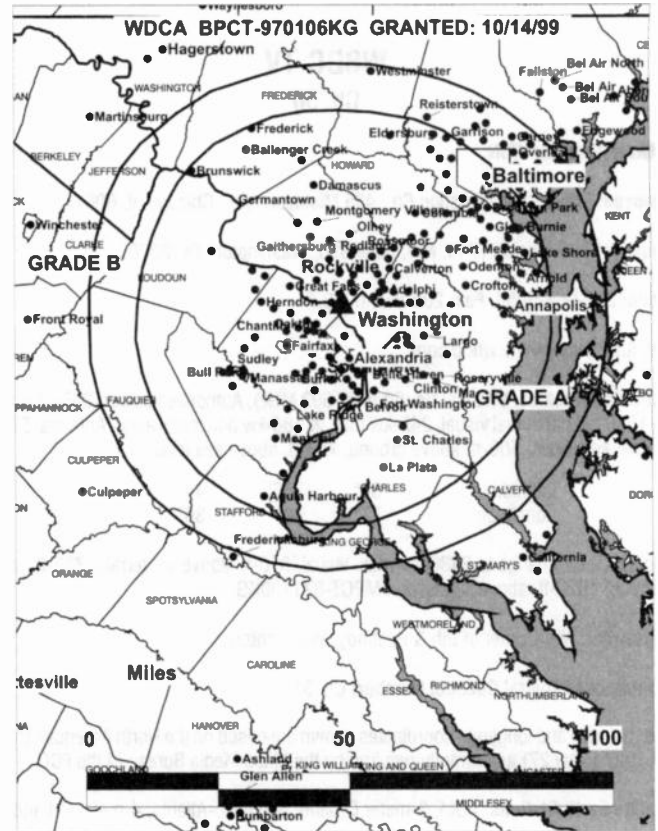
Patrick Donnelly, Local Sales Manager.

Steve Dickler, National Sales Manager.

Melissa Addams, Programming & Operations Director.

Douglas Crall, Chief Engineer.

Rates: On request.



© 2001 Warren Communications News

City of License: Washington. **Station DMA:** Washington, DC. **Rank:** 8.

Circulation © 2000 Nielsen. Coverage based on Nielsen study.

Grand Total	Cable TV Households	Non-cable TV Households	Total TV Households
Estimated Station Totals*	1,801,240	836,550	2,637,790
Average Weekly Circulation (2000)	602,927	246,843	849,770
Average Daily Circulation (2000)			275,265
Station DMA Total	Cable TV Households	Non-cable TV Households	Total TV Households
Estimated Station Totals*	1,365,460	543,500	1,908,960
Average Weekly Circulation (2000)	495,009	202,903	697,912
Average Daily Circulation (2000)			235,731
Other DMA Total	Cable TV Households	Non-cable TV Households	Total TV Households
Estimated Station Totals*	435,780	293,050	728,830
Average Weekly Circulation (2000)	107,919	43,940	151,858
Average Daily Circulation (2000)			39,534

*Estimated station totals are sums of the Nielsen TV and Cable TV household estimates for each county in which the station registers viewing of more than 5% as per the Nielsen Survey Methods.

**We were the broker
in the 1979 sale of
WDCA-TV**

**THE
TED HEPBURN
COMPANY**

Ted Hepburn, President
325 Garden Rd., Palm Beach, FL 33480
(561) 863 8995

District of Columbia—Washington

WJLA-DT Ch. 39

Network Service: ABC.

Licensee: Allbritton Communications Co., 3007 Tilden St. NW, Washington, DC 20008.

Studio: 3007 Tilden St. NW, Washington, DC 20008.

Phone: 202-364-7777. **Fax:** 202-364-2481.

E-mail: webteam@wjla.com

Web Site: <http://www.wjla.com>

Digital Facilities: Channel No. 39 (620-626 MHz). Power: 646-kw max. visual. Antenna: 833-ft. above av. terrain, 663-ft. above ground, 1073-ft. above sea level.

Latitude	38°	57'	01"
Longitude	77°	04'	47"

Requests modification of CP for change to 1000-kw max. visual. BPDCT-990706KE.

Transmitter: 4010 Chesapeake St. NW.

Note: Latitude and longitude coordinates shown are based on the North American Datum of 1927 (NAD 27) as currently required by the Mass Media Bureau of the FCC.

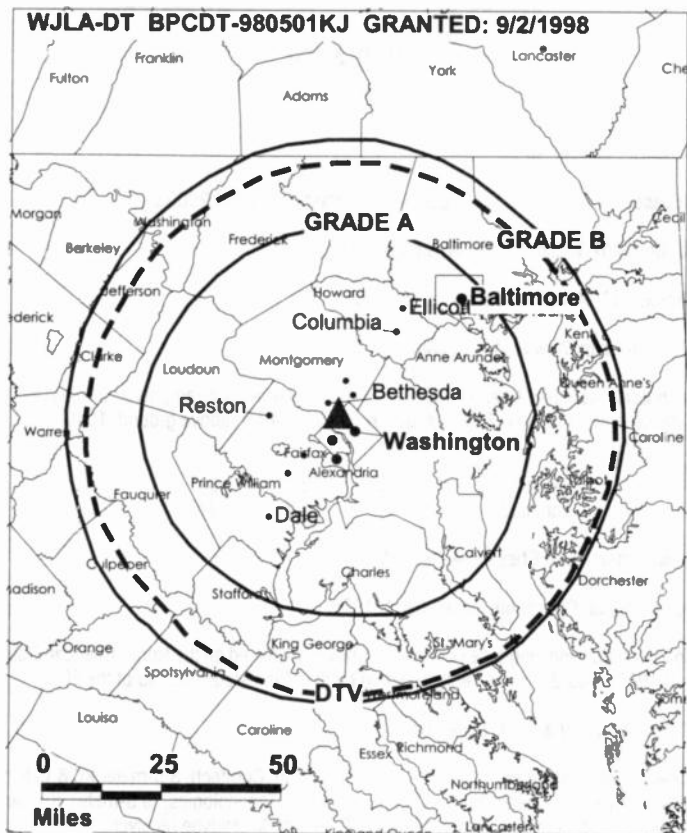
Ownership: Allbritton Communications Co. (Group Owner).

Began Digital Operation: December 1, 1998.

Personnel:

Christopher W. Pike, General Manager.

Rates: On request.



© 2001 Warren Communications News

Mark Olngy, Chief Engineer.

City of License: Washington. Station DMA: Washington, DC. Rank: 8.

District of Columbia—Washington

WJLA-TV Ch. 7

Network Service: ABC.

Licensee: WJLA Inc., 3007 Tilden St. NW, Washington, DC 20008.

Studio: 3007 Tilden St. NW, Washington, DC 20008.

Phone: 202-364-7777. **Fax:** 202-362-1124.

Web Site: <http://www.abc7dc.com>

Technical Facilities: Channel No. 7 (174-180 MHz). Authorized power: 316-kw visual, 48-kw aural. Antenna: 770-ft. above av. terrain, 640-ft. above ground, 1049-ft. above sea level.

Latitude 38° 57' 01"
Longitude 77° 04' 47"

Transmitter: 4010 Chesapeake St. NW.

Began Digital Operation: December 1, 1998.

Note: Latitude and longitude coordinates shown are based on the North American Datum of 1927 (NAD 27) as currently required by the Mass Media Bureau of the FCC.

Multichannel TV Sound: Stereo only.

Satellite Earth Stations: 2 Andrew, 5-meter C-band; Comtech, 3.5-meter Ku & C-band; Microdyne, 3.1-meter Ku & C-band; Satcom Technologies, 5.5-meter Ku-band; Satcom Technologies, 7-meter C-band; Comtech, Microdyne receivers.

SNG Mobile Dish: Satcom Technologies, 2.3-meter Ku-band.

News Services: AP, UPI.

Ownership: Allbritton Communications Co. (Group Owner).

Began Operation: October 3, 1947. As WMAL-TV, de facto control transferred with WMAL-AM-FM from Washington Star Communications Inc. to Joe Allbritton in 1975 (*Television Digest*, Vol. 15:30, 31, 32).

Represented (sales): Katz American Television; Canadian Communications Co.

Represented (legal): Hogan & Hartson LLP.

Personnel:

Christopher W. Pike, General Manager.

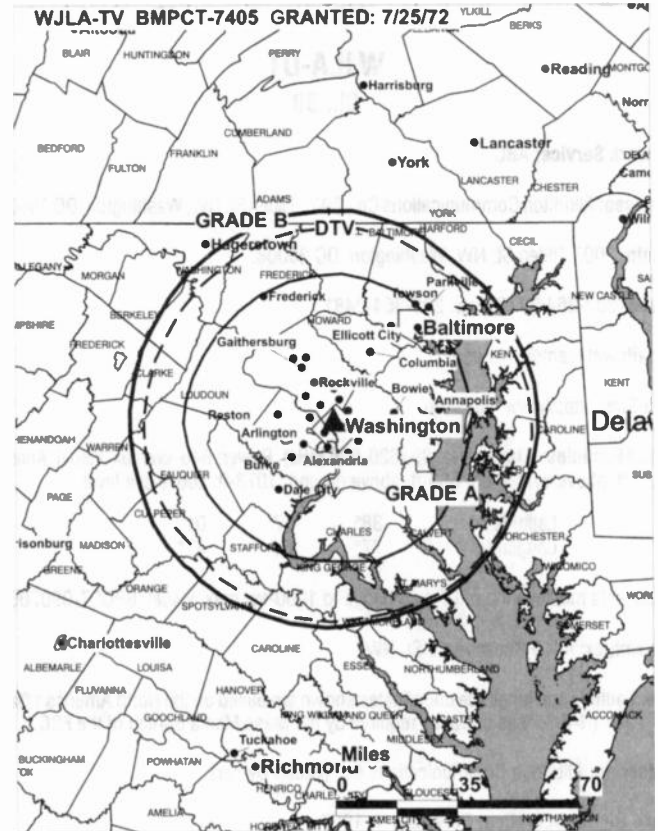
Gary Smith, Vice President & Finance Director.

Steve Hammel, News Director.

Carol Powell, Program Director.

David Hershey, Director, Promotion & Marketing.

Rates: On request.



© 2001 Warren Communications News

City of License: Washington. **Station DMA:** Washington, DC. **Rank:** 8.

Circulation © 2000 Nielsen. Coverage based on Nielsen study.

Grand Total	Cable TV Households	Non-cable TV Households	Total TV Households
Estimated Station Totals*	1,664,420	791,490	2,455,910
Average Weekly Circulation (2000)	1,128,400	446,377	1,574,777
Average Daily Circulation (2000)			769,910
Station DMA Total	Cable TV Households	Non-cable TV Households	Total TV Households
Estimated Station Totals*	1,366,660	570,950	1,937,610
Average Weekly Circulation (2000)	996,697	401,360	1,398,057
Average Daily Circulation (2000)			698,353
Other DMA Total	Cable TV Households	Non-cable TV Households	Total TV Households
Estimated Station Totals*	297,760	220,540	518,300
Average Weekly Circulation (2000)	131,703	45,017	176,720
Average Daily Circulation (2000)			71,556

*Estimated station totals are sums of the Nielsen TV and Cable TV household estimates for each county in which the station registers viewing of more than 5% as per the Nielsen Survey Methods.

District of Columbia—Washington

WRC-DT Ch. 48

Network Service: NBC.

Grantee: NBC Subsidiary Inc., 1299 Pennsylvania Ave. NW, 11th Floor, Washington, DC 20004.

Studio: 4001 Nebraska Ave. NW, Washington, DC 20016.

Phone: 202-885-4000. **Fax:** 202-885-5022.

E-mail: wrc@nbc.com

Web Site: <http://www.nbc4dc.com>

Digital Facilities: Channel No. 48 (674-680 MHz). Power: 813-kw max. visual. Antenna: 794-ft. above av. terrain, 637-ft. above ground, 1024-ft. above sea level.

Latitude	38°	56'	24"
Longitude	77°	04'	54"

Transmitter: 4001 Nebraska Ave. NW.

Note: Latitude and longitude coordinates shown are based on the North American Datum of 1927 (NAD 27) as currently required by the Mass Media Bureau of the FCC.

Ownership: National Broadcasting Co. (Group Owner).

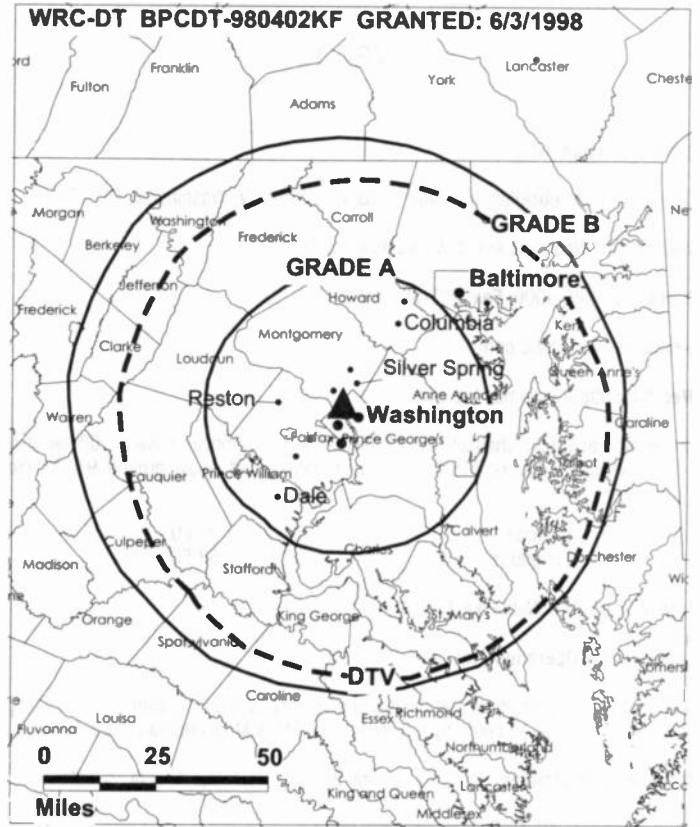
Began Digital Operation: November 1, 1998.

Represented (engineering): Denny & Associates PC.

Personnel:

Linda Sullivan, General Manager.

Chris Kanechtel, Chief Engineer.



Rates: On request.

City of License: Washington. **Station DMA:** Washington, DC. **Rank:** 8.

District of Columbia—Washington

WRC-TV Ch. 4

Network Service: NBC.

Licensee: NBC Subsidiary Inc., 4001 Nebraska Ave. NW, Washington, DC 20016.

Studio: 4001 Nebraska Ave. NW, Washington, DC 20016.

Phone: 202-885-4000. **Fax:** 202-885-5022.

E-mail: nbc4dc@nbc.com

Web Site: <http://www.nbc4dc.com>

Technical Facilities: Channel No. 4 (66-72 MHz). Authorized power: 100-kw visual, 15.1-kw aural. Antenna: 745-ft. above av. terrain, 587-ft. above ground, 974-ft. above sea level.

Latitude 38° 56' 23.80"
Longitude 77° 04' 53.50"

Transmitter: 4001 Nebraska Ave. NW.

Began Digital Operation: November 11, 1998.

Note: Latitude and longitude coordinates shown are based on the North American Datum of 1927 (NAD 27) as currently required by the Mass Media Bureau of the FCC.

Satellite Earth Stations: Scientific-Atlanta, 5-meter; Scientific-Atlanta, 7-meter.

News Services: AP, NBC News Channel, UPI.

Ownership: National Broadcasting Co. (Group Owner).

Began Operation: June 27, 1947.

Represented (sales): NBC TV Spot Sales.

Personnel:

Linda Sullivan, President & General Manager.

Craig Robinson, Vice President, Sales.

Robert Long, Vice President, News.

Donna Weston, Vice President, Advertising & Promotion.

Denise Singer, National Sales Manager.

James Killen, National Sales Manager.

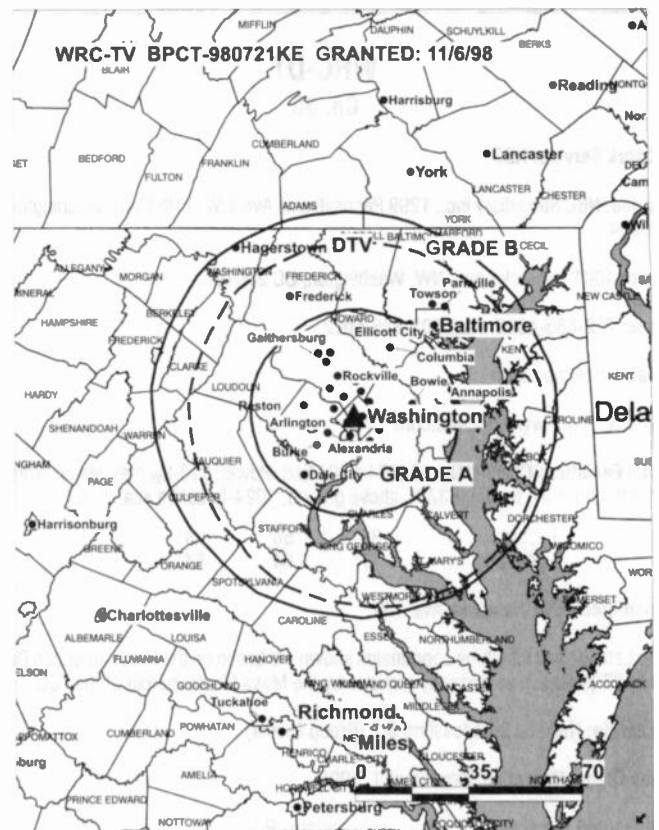
Bruce Miller, Engineering Director.

Nannette Wilson, Assistant News Director.

Beverly Whitner, Program Director.

Bob Byrne, Advertising & Promotion Director.

Rachel Manning-Hymel, Employee Relations Director.



© 2001 Warren Communications News

Angela Owens, Station Information Director.

Rates: On request.

City of License: Washington. **Station DMA:** Washington, DC. **Rank:** 8.

Circulation © 2000 Nielsen. Coverage based on Nielsen study.

Grand Total	Cable TV Households	Non-cable TV Households	Total TV Households
Estimated Station Totals*	1,681,590	818,090	2,499,680
Average Weekly Circulation (2000)	1,123,247	450,430	1,573,677
Average Daily Circulation (2000)			813,375
Station DMA Total	Cable TV Households	Non-cable TV Households	Total TV Households
Estimated Station Totals*	1,358,080	576,580	1,934,660
Average Weekly Circulation (2000)	1,000,406	408,546	1,408,952
Average Daily Circulation (2000)			750,819
Other DMA Total	Cable TV Households	Non-cable TV Households	Total TV Households
Estimated Station Totals*	323,510	241,510	565,020
Average Weekly Circulation (2000)	122,841	41,884	164,725
Average Daily Circulation (2000)			62,556

*Estimated station totals are sums of the Nielsen TV and Cable TV household estimates for each county in which the station registers viewing of more than 5% as per the Nielsen Survey Methods.

District of Columbia—Washington

WTTG Ch. 5

Network Service: FOX.

Licensee: Fox Television Stations Inc., 5151 Wisconsin Ave. NW, Washington, DC 20016.

Studio: 5151 Wisconsin Ave. NW, Washington, DC 20016.

Phone: 202-244-5151. **Fax:** 202-244-1745.

E-mail: wttg@tapscan.com

Technical Facilities: Channel No. 5 (76-82 MHz). Authorized power: 100-kw visual, 15-kw aural. Antenna: 770-ft. above av. terrain, 705-ft. above ground, 1049-ft. above sea level.

Latitude 38° 57' 21"
Longitude 77° 04' 57"

Transmitter: 5151 Wisconsin Ave. NW, Washington.

Began Digital Operation: March 1, 1999.

Note: Latitude and longitude coordinates shown are based on the North American Datum of 1927 (NAD 27) as currently required by the Mass Media Bureau of the FCC.

Multichannel TV Sound: Stereo and separate audio program.

Satellite Earth Stations: Microdyne, 5-meter; Microdyne, 10-meter; Vertex, 6.1-meter; Microdyne, Standard Communications receivers.

News Services: AP, UPI.

Ownership: Fox Television Stations Inc. (Group Owner).

Began Operation: January 1, 1947. Sale to present owner by Metromedia Inc. approved by FCC November 14, 1985.

Represented (sales): TeleRep Inc.

Personnel:

Deborah Carpenter, Vice President & General Manager.

Michael Mosko, Vice President & General Sales Manager.

Katherine Green, Vice President & News Director.

Rhonda Turner, Vice President, Finance & Strategic Planning.

Mary Talley, Vice President, Human Resources.

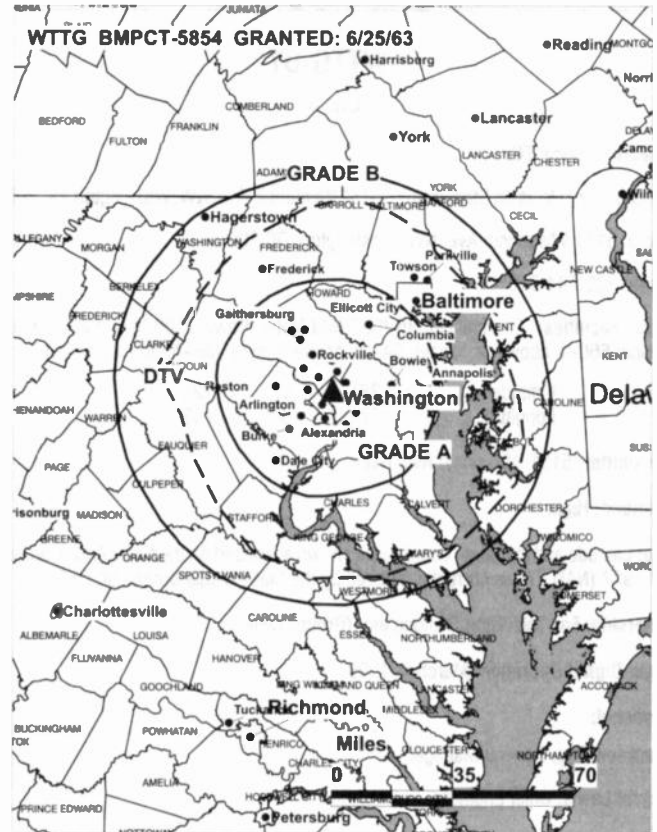
Lucinda Hutter, Vice President, Engineering & Operations.

Arthur Leffler, Local Sales Manager.

Richard Sweitzer, Engineering Director.

J. David Lewis, Chief Engineer.

Holly Gauntt, Assistant News Director.



© 2001 Warren Communications News

Christopher Dominici, Design Director.

Ira Lazernik, Production Manager.

Highest 30 Sec. Rate: \$12,000.

City of License: Washington. **Station DMA:** Washington, DC. **Rank:** 8.

Circulation © 2000 Nielsen. Coverage based on Nielsen study.

Grand Total	Cable TV Households	Non-cable TV Households	Total TV Households
Estimated Station Totals*	1,954,500	894,020	2,848,520
Average Weekly Circulation (2000)	1,248,849	459,983	1,708,832
Average Daily Circulation (2000)			756,180
Station DMA Total	Cable TV Households	Non-cable TV Households	Total TV Households
Estimated Station Totals*	1,366,660	573,930	1,940,590
Average Weekly Circulation (2000)	993,413	390,018	1,383,431
Average Daily Circulation (2000)			643,484
Other DMA Total	Cable TV Households	Non-cable TV Households	Total TV Households
Estimated Station Totals*	587,840	320,090	907,930
Average Weekly Circulation (2000)	255,436	69,965	325,401
Average Daily Circulation (2000)			112,696

*Estimated station totals are sums of the Nielsen TV and Cable TV household estimates for each county in which the station registers viewing of more than 5% as per the Nielsen Survey Methods.

District of Columbia—Washington

WTTG-DT Ch. 36

Network Service: FOX.

Grantee: Fox Television Stations Inc., 5151 Wisconsin Ave. NW, Washington, DC 20016.

Studio: 5151 Wisconsin Ave. NW, Washington, DC 20016.

Phone: 202-244-5151.

Digital Facilities: Channel No. 36 (602-608 MHz). Power: 1000-kw max. visual. Antenna: 660-ft. above av. terrain, 541-ft. above ground, 886-ft. above sea level.

Latitude	38°	57'	22"
Longitude	77°	04'	59"

Transmitter: 5151 Wisconsin Ave. NW.

Definition: High.

Note: Latitude and longitude coordinates shown are based on the North American Datum of 1927 (NAD 27) as currently required by the Mass Media Bureau of the FCC.

Ownership: Fox Television Stations Inc. (Group Owner).

Began Digital Operation: March 1, 1999.

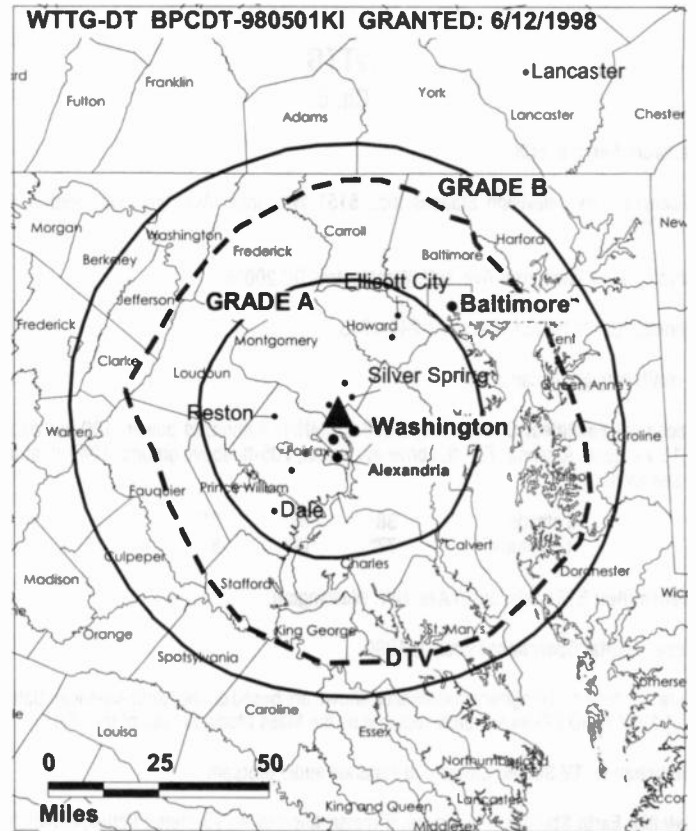
Personnel:

Laureen Ong, General Manager.

David Lewis, Chief Engineer.

Rates: On request.

City of License: Washington. **Station DMA:** Washington, DC. **Rank:** 8.



© 2001 Warren Communications News

District of Columbia—Washington

WUSA Ch. 9

Network Service: CBS.

Licensee: Gannett Co. Inc., 4100 Wisconsin Ave. NW, Washington, DC 20016.

Studio: 4100 Wisconsin Ave. NW, Washington, DC 20016.

Phone: 202-895-5999. **Fax:** 202-966-7948.

Web Site: <http://www.wusatv9.com/>

Technical Facilities: Channel No. 9 (186-192 MHz). Authorized power: 316-kw visual, 31.6-kw aural. Antenna: 770-ft. above av. terrain, 640-ft. above ground, 1049-ft. above sea level.

Latitude 38° 57' 01"
Longitude 77° 04' 47"

Transmitter: 4001 Brandywine St. NW.

Began Digital Operation: October 31, 1998.

Note: Latitude and longitude coordinates shown are based on the North American Datum of 1927 (NAD 27) as currently required by the Mass Media Bureau of the FCC.

Satellite Earth Stations: Harris, 4.5-meter Ku-band; Harris, 6.1-meter C-band; Scientific-Atlanta, 4.5-meter C-band; Scientific-Atlanta, 7-meter C-band; Harris, Scientific-Atlanta receivers.

News Services: AP, UPI, Reuters TV, Western Union Weather.

Ownership: Gannett Broadcasting Group (Group Owner).

Began Operation: January 16, 1949. Originally known as WOIC. Sold to CBS (45%) and Washington Post (55%) August 1950 (*Television Digest*, Vol. 6:25). Washington Post acquired 100% in October 1954 (Vol. 10:42). Exchange for WWJ-TV (now WDIV), Detroit, MI approved by FCC May 18, 1978 (Vol. 17:58; 18:21). Sale by present owner by Evening News Assn. approved by FCC January 13, 1986.

Represented (sales): Blair Television.

Represented (legal): Wiley, Rein & Fielding.

Personnel:

Richard A. Reingold, President & General Manager.

Kevin O'Tool, Vice President, Business.

Khalm Plankhi, Vice President, Community Affairs.

Dianne Downey, Vice President, Sales.

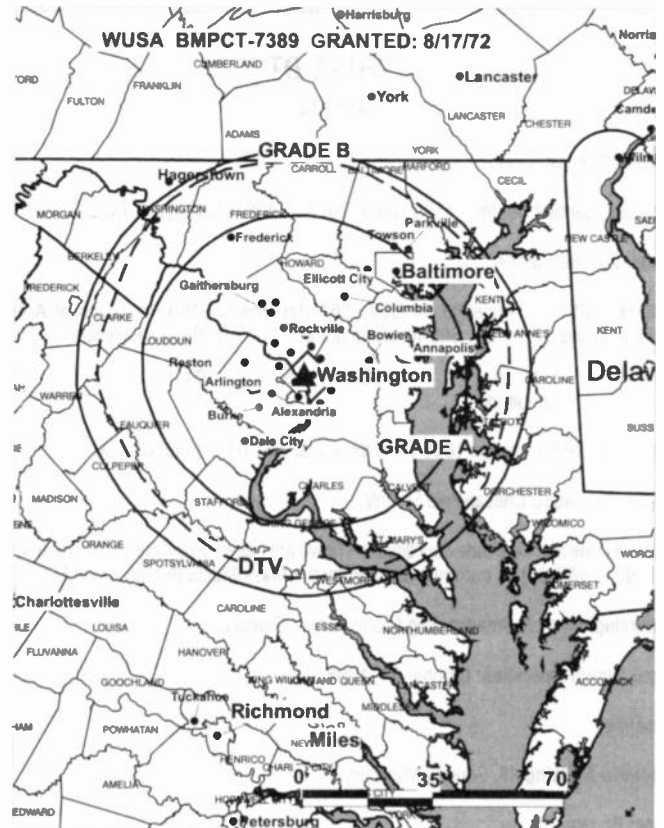
Tim Cabrey, National Sales Manager.

Joel Vilmenay, Local Sales Manager.

David Jones, Engineering Director.

Dave Roberts, News Director.

Jeff Dudley, Promotion & Marketing Director.



© 2001 Warren Communications News

James Martin, Operations Manager.

Colette Colclough, Human Resources Manager.

Rates: On request.

City of License: Washington. **Station DMA:** Washington, DC. **Rank:** 8.

Circulation © 2000 Nielsen. Coverage based on Nielsen study.

Grand Total	Cable TV Households	Non-cable TV Households	Total TV Households
Estimated Station Totals*	1,738,680	2,560,200	4,298,880
Average Weekly Circulation (2000)	1,107,433	602,738	1,710,171
Average Daily Circulation (2000)			764,479
Station DMA Total	Cable TV Households	Non-cable TV Households	Total TV Households
Estimated Station Totals*	1,366,660	576,580	1,943,240
Average Weekly Circulation (2000)	972,085	394,257	1,366,342
Average Daily Circulation (2000)			670,448
Other DMA Total	Cable TV Households	Non-cable TV Households	Total TV Households
Estimated Station Totals*	372,020	1,983,620	2,355,640
Average Weekly Circulation (2000)	135,348	208,481	343,829
Average Daily Circulation (2000)			94,031

*Estimated station totals are sums of the Nielsen TV and Cable TV household estimates for each county in which the station registers viewing of more than 5% as per the Nielsen Survey Methods.

District of Columbia—Washington

WUSA-DT Ch. 34

Network Service: CBS.

Licensee: Gannett Co. Inc., 4100 Wisconsin Ave. NW, Washington, DC 20016.

Phone: 202-895-5999.

Digital Facilities: Channel No. 34 (590-596 MHz). Power: 646-kw max. visual. Antenna: 833-ft. above av. terrain, 663-ft. above ground, 1073-ft. above sea level.

Latitude	38°	57'	01"
Longitude	77°	04'	47"

Requests CP for change 1000-kw max. visual. BPCDT-20000501ACX.

Transmitter: 4010 Chesapeake St. NW.

Note: Latitude and longitude coordinates shown are based on the North American Datum of 1927 (NAD 27) as currently required by the Mass Media Bureau of the FCC.

Ownership: Gannett Broadcasting Group (Group Owner).

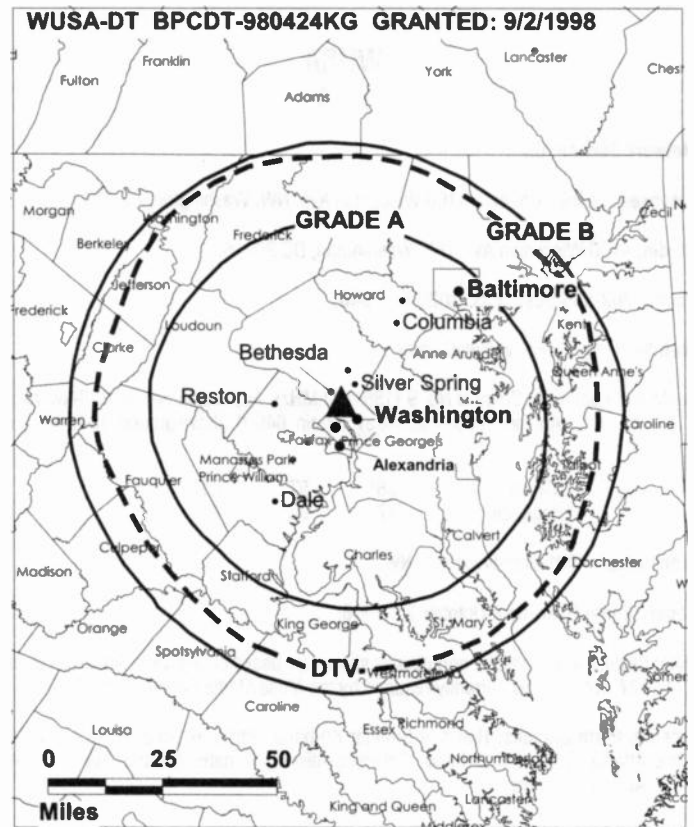
Began Digital Operation: October 31, 1998.

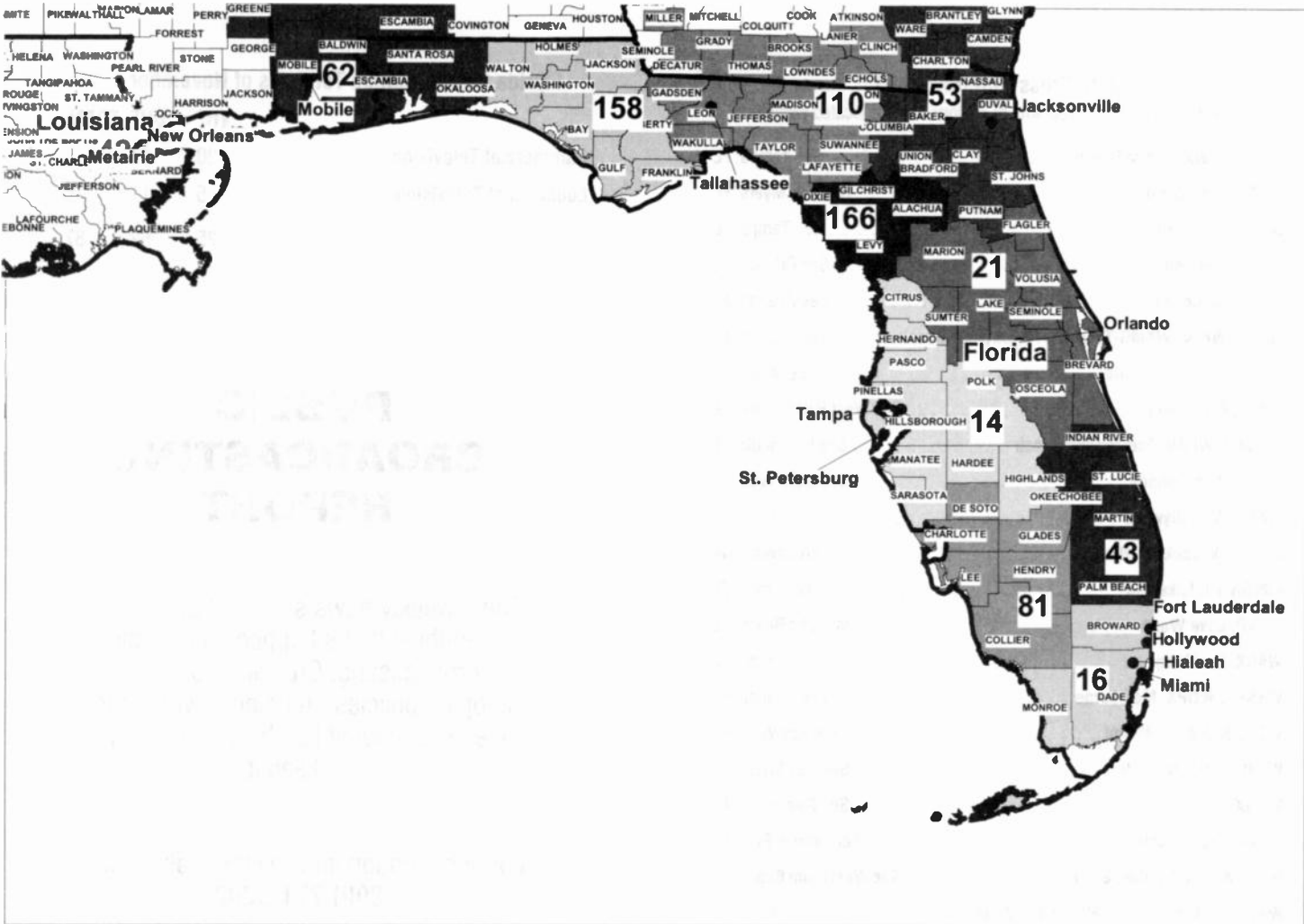
Personnel:

Richard A. Reingold, General Manager.

Rates: On request.

City of License: Washington. **Station DMA:** Washington, DC. **Rank:** 8.





© 2001 Warren Communications News

MARKET	NIELSEN DMA TV HOUSEHOLDS	RANK	MARKET AREA COMMERCIAL STATIONS
Tampa-St. Petersburg-Sarasota, FL	1,527,790	14	WBHS-TV (50), WBSV-TV (62), WCLF (22), WFLA-TV (8), WFTS-TV (28), WMOR-TV (32), WTOG (44), WTSP (10), WTTA (38), WTVT (13), WWSB (40), WXPX (66)
Miami-Fort Lauderdale, FL	1,468,630	16	WAMI-TV (69), WBFS-TV (33), WBZL (39), WEYS (22), WFOR-TV (4), WHFT (45), WLTV (23), WPLG (10), WPXM (35), WSCV (51), WSVN (7), WTVJ (6), WWTU (8)
Orlando-Daytona Beach-Melbourne, FL	1,126,000	21	WACX (55), WBSF (43), WESH (2), WFTV (9), WKCF (18), WKMG-TV (6), WNTO (26), WOFL (35), WOPX (56), WRBW (65), WTGL-TV (52)
West Palm Beach-Fort Pierce, FL	632,600	43	WFGC (61), WFLX (29), WPBF (25), WPEC (12), WPTV (5), WPXP (67), WTVX (34)
Jacksonville, FL-Brunswick, GA	548,750	53	WAWS-TV (30), WBSG-TV (21), WJWB (17), WJXT (4), WJXX (25), WTEV-TV (47), WTLV (12)
Mobile, AL-Pensacola, FL	468,680	62	WALA-TV (10), WAWD (58), WEAR-TV (3), WFGX (35), WHBR (33), WJTC (44), WKRG-TV (5), WMPV-TV (21), WPAN (53), WPMI (15)
Fort Myers-Naples, FL	352,240	81	WBBH-TV (20), WFTX (36), WINK-TV (11), WRXY-TV (49), WTVK (46), WZVN-TV (26)
Tallahassee, FL-Thomasville, GA	232,270	110	WCTV (6), WFXU (57), WTLH (49), WTWC-TV (40), WTXL-TV (27)
Panama City, FL	124,010	158	WJHG-TV (7), WMBB (13), WPCT (46), WPGX (28)
Gainesville, FL	105,610	166	WCJB (20), WGFL (53), WOGX (51)
Dothan, AL	92,070	172	WDFX-TV (34), WDHN (18), WTVY (4)

State Cross Reference List

Communities that receive programs of stations that are located elsewhere.

- WWSB & WXPX, Bradenton See Tampa, FL
- WFTX, Cape Coral See Fort Myers, FL
- WCLF, Clearwater See Tampa, FL
- WKCF, Clermont See Orlando, FL
- WTGL-TV, Cocoa See Orlando, FL
- WESH, WFTV, WKMG-TV & WNTO, Daytona Beach See Orlando, FL
- WSCV, Fort Lauderdale See Miami, FL
- WTVX, Fort Pierce See West Palm Beach, FL
- WFGX & WPAN, Fort Walton Beach See Pensacola, FL
- WGFL, High Springs See Gainesville, FL
- WAMI-TV, Hollywood See Miami, FL
- WBSG-TV, Jacksonville See Brunswick, GA
- WMOR-TV, Lakeland See Tampa, FL
- WXPX, Lake Worth See West Palm Beach, FL
- WACX, Leesburg See Orlando, FL
- WBSF & WOPX, Melbourne See Orlando, FL
- WEYS & WWTU, Miami See Key West, FL
- WTVK & WZVN-TV, Naples See Fort Myers, FL
- WOGX, Ocala See Gainesville, FL
- WJXX, Jacksonville See Orange Park, FL
- WFGC & WTVX, Palm Beach See West Palm Beach, FL
- WALA-TV, WKRG-TV, WMPV-TV & WPML, Pensacola See Mobile, AL
- WBSV-TV & WWSB, Sarasota See Tampa, FL
- WFTS, WTOG, WTSP, WTTA & WTVT, St. Petersburg See Tampa, FL
- WTLH, Tallahassee See Bainbridge, GA
- WPBF, Tequesta See West Palm Beach, FL
- WRXY-TV, Tice See Fort Myers, FL
- WBSV-TV, Venice See Tampa, FL
- WTVX, Vero Beach See West Palm Beach, FL

Florida Analog Station Totals as of November 1, 2000

	VHF	UHF	TOTAL
Commercial Television	20	51	71
Educational Television	5	11	16
	25	62	87

PUBLIC BROADCASTING REPORT

The biweekly news service that covers everything that's happening in public broadcasting. Crucial reports on people...policies...funding....where the money is and what has been done to get it and keep it.

For subscription information, call us at:
(800) 771-9202

Warren Communications News
2115 Ward Court, N.W.
Washington, D.C. 20037

Florida—Fort Myers

WBBH-TV Ch. 20

Network Service: NBC.

Licensee: Waterman Broadcasting Corp. of Florida, Box 7578, Fort Myers, FL 33911-7578.

Studio: 3719 Central Ave., Fort Myers, FL 33901.

Mailing Address: Box 7578, Fort Myers, FL 33911-7578.

Phone: 941-939-2020. **Fax:** 941-939-2152.

E-mail: spontius@wbbhtv.com

Web Site: http://www.wbbhtv.com/

Technical Facilities: Channel No. 20 (506-512 MHz). Authorized power: 5000-kw max. & 2619-kw horizontal visual, 500-kw max. & 262-kw horizontal aural. Antenna: 1482-ft. above av. terrain, 1518-ft. above ground, 1549-ft. above sea level.

Latitude 26° 49' 30"
Longitude 81° 45' 55"

Transmitter: Rte. 31, 2.3-mi. S of Tuckers Corner.

Digital Facilities: Channel No. 15 (476-482 MHz). Power: 215-kw max. visual. Antenna: 1374-ft. above av. terrain, 1367-ft. above ground, 1398-ft. above sea level.

Latitude 26° 49' 30"
Longitude 81° 45' 55"

Transmitter: 11011 Hwy. 31, Tuckers Corner.

FCC Digital File Number: BPCDT-990302KE. Granted: October 20, 1999.

Note: Latitude and longitude coordinates shown are based on the North American Datum of 1927 (NAD 27) as currently required by the Mass Media Bureau of the FCC.

Satellite Earth Station: Harris, 10-meter Ku-band; Harris receivers.

News Services: AP, UPI.

LMA: Local marketing agreement with WZVN-TV (A), Fort Myers-Naples.

Ownership: Waterman Broadcasting Corp. (Group Owner).

Began Operation: December 18, 1968. Sale to present owner by William N. Dakos, et al., approved by FCC July 9, 1979.

Represented (sales): Katz Continental Television.

Represented (legal): Cohn & Marks.

Represented (engineering): Cohen, Dippell & Everist PC.

Personnel:

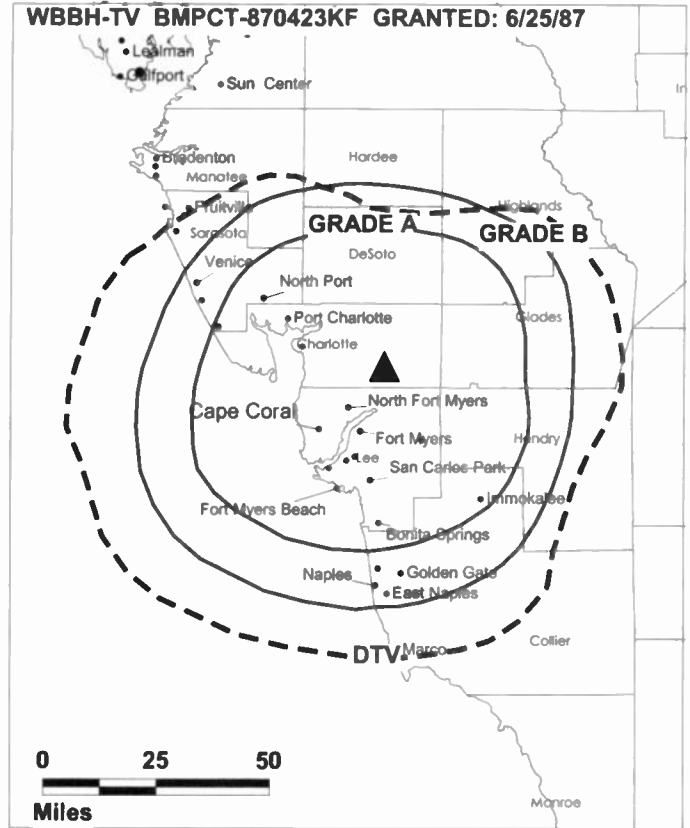
Steve Pontius, Executive Vice President & General Manager.

Diane Gower, Sales Director.

Wayne Phillips, Chief Engineer.

Gerald Poppe, Finance Director.

Evelyn Jewett, Traffic Manager.



© 2001 Warren Communications News

Darrel Adams, News Director.

Deborah Abbott, Program Manager.

Lori Grimaldi, Promotion Manager.

Bob Jones, Creative Services & Production.

Highest 30 Sec. Rate: \$2000.

City of License: Fort Myers. **Station DMA:** Fort Myers-Naples. **Rank:** 81.

Circulation © 2000 Nielsen. Coverage based on Nielsen study.

Grand Total	Cable TV Households	Non-cable TV Households	Total TV Households
Estimated Station Totals*	413,150	111,570	524,720
Average Weekly Circulation (2000)	224,851	54,424	279,275
Average Daily Circulation (2000)			171,084
Station DMA Total	Cable TV Households	Non-cable TV Households	Total TV Households
Estimated Station Totals*	268,510	71,680	340,190
Average Weekly Circulation (2000)	213,672	46,852	260,524
Average Daily Circulation (2000)			161,992
Other DMA Total	Cable TV Households	Non-cable TV Households	Total TV Households
Estimated Station Totals*	144,640	39,890	184,530
Average Weekly Circulation (2000)	11,179	7,572	18,751
Average Daily Circulation (2000)			9,092

*Estimated station totals are sums of the Nielsen TV and Cable TV household estimates for each county in which the station registers viewing of more than 5% as per the Nielsen Survey Methods.

Florida—Cape Coral-Fort Myers

WFTX
Ch. 36

Network Service: FOX.

Licensee: Emmis Communications, 40 Monument Circle, Suite 700, Indianapolis, IN 46204.

Studio: 621 S.W. Pine Island Rd., Cape Coral, FL 33991.

Phone: 941-574-3636. **Fax:** 941-574-2025.

E-mail: news@wftx.com; sales@wftx.com

Technical Facilities: Channel No. 36 (602-608 MHz). Authorized power: 5000-kw max. visual, 500-kw max. aural. Antenna: 1476-ft. above av. terrain, 1477-ft. above ground, 1506-ft. above sea level.

Latitude 26° 47' 43"
Longitude 81° 48' 04"

Transmitter: 4.9-mi. SSW of Tuckers Comer.

Digital Facilities: Channel No. 35 (596-602 MHz). Power: 22.1-kw max. visual. Antenna: 1322-ft. above av. terrain, 1322-ft. above ground.

Latitude 26° 47' 43"
Longitude 81° 48' 04"

FCC Digital File Number: BPCDT-19991028ADX (pending).

Note: Latitude and longitude coordinates shown are based on the North American Datum of 1927 (NAD 27) as currently required by the Mass Media Bureau of the FCC.

Satellite Earth Stations: Microdyne, 7-meter C-band; Prodelin, 3-meter C-band; United Satellite Systems, 3-meter Ku-band; Standard Communications receivers.

News Services: CNN Newsource, Fox NewsEdge.

Ownership: Emmis Broadcasting Corp. (Group Owner).

Began Operation: October 14, 1985. Sale to Wabash Valley Broadcasting Corp. by Family TV Assoc. approved by FCC November 25, 1986 (*Television Digest*, Vol. 26:38). Sale to present owner by Wabash Valley Broadcasting Corp. approved by FCC October 1, 1998 (Vol. 38:14).

Represented (sales): Petry Television Inc.

Represented (legal): Dow, Lohnes & Albertson PLLC.

Personnel:

Donita Todd, Vice President & General Manager.

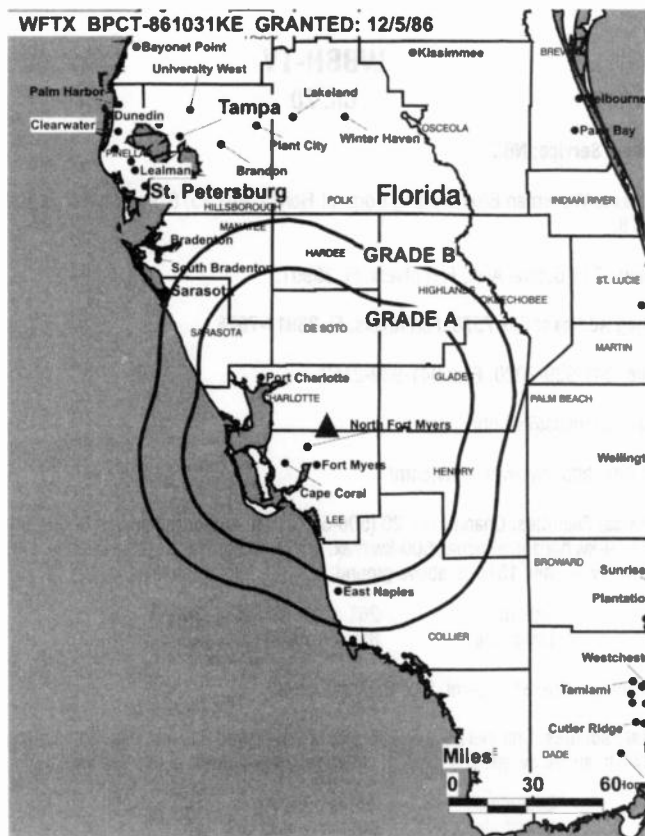
Paul Unwin, Station Manager.

Shawn Dswald, General Sales Manager.

Tim Greenier, National Sales Manager.

Ryan Steward, Chief Engineer.

Pam Sheffield, Program Manager.



© 2001 Warren Communications News

Pam O'Donnell, Business Manager.

Rates: On request.

City of License: Cape Coral. **Station DMA:** Fort Myers-Naples. **Rank:** 81.

Circulation © 2000 Nielsen. Coverage based on Nielsen study.

Grand Total	Cable TV Households	Non-cable TV Households	Total TV Households
Estimated Station Totals*	393,200	107,170	500,370
Average Weekly Circulation (2000)	177,741	44,109	221,850
Average Daily Circulation (2000)			87,016
Station DMA Total	Cable TV Households	Non-cable TV Households	Total TV Households
Estimated Station Totals*	268,510	71,680	340,190
Average Weekly Circulation (2000)	162,195	38,122	200,317
Average Daily Circulation (2000)			79,818
Other DMA Total	Cable TV Households	Non-cable TV Households	Total TV Households
Estimated Station Totals*	124,690	35,490	160,180
Average Weekly Circulation (2000)	15,546	5,987	21,533
Average Daily Circulation (2000)			7,198

*Estimated station totals are sums of the Nielsen TV and Cable TV household estimates for each county in which the station registers viewing of more than 5% as per the Nielsen Survey Methods.

Florida—Fort Myers

WINK-TV Ch. 11

Network Service: CBS.

Licensee: Fort Myers Broadcasting Co., 2824 Palm Beach Blvd., Fort Myers, FL 33916-1590.

Studio: 2824 Palm Beach Blvd., Fort Myers, FL 33916-1590.

Phone: 941-334-1111. **Fax:** 941-334-0744.

E-mail: winksales@winktv.com

Web Site: http://www.winktv.com

Technical Facilities: Channel No. 11 (198-204 MHz). Authorized power: 316-kw visual, 31.6-kw aural. Antenna: Circularly polarized, 1478-ft. above av. terrain, 1475-ft. above ground, 1505-ft. above sea level.

Latitude 26° 48' 01"
Longitude 81° 45' 48"

Transmitter: State Rte. 31, 3.8-mi. S of Tuckers Comer.

Digital Facilities: Channel No. 53 (704-710 MHz). Power: 1000-kw max. visual. Antenna: 1480-ft. above av. terrain, 1476-ft. above ground.

Latitude 26° 48' 01"
Longitude 81° 45' 47"

FCC Digital File Number: BPCDT-199910:9ADW (pending).

Note: Latitude and longitude coordinates shown are based on the North American Datum of 1927 (NAD 27) as currently required by the Mass Media Bureau of the FCC.

Multichannel TV Sound: Stereo only.

Satellite Earth Stations: Harris, 9-meter C-band; Microdyne, 7-meter Ku & C-band; Paracclipse, 4-meter C-band; Scientific-Atlanta, 4.6-meter C-band; Scientific-Atlanta, 7-meter C-band; Harris, Microdyne, Scientific-Atlanta, Wegener, Zephyr receivers.

AM Affiliate: WINK, 1-kw, 1240 kHz (CBS).

FM Affiliate: WINK-FM, 100-kw, 96.9 MHz (No. 245), 1320-ft.

News Services: AP, CNN Newsource, Florida News Network, NIWS.

Ownership: Fort Myers Broadcasting Co.

Began Operation: March 6, 1954. Transfer of control from Arthur B. McBride Jr. to Brian A. McBride, Maureen McBride & Kathleen McBride Plum approved by FCC August 19, 1999.

Represented (sales): Blair Television.

Represented (legal): Leibowitz & Associates PA.

Represented (engineering): Lohnes & Cuver.

Personnel:

Gary Gardner, General Manager.

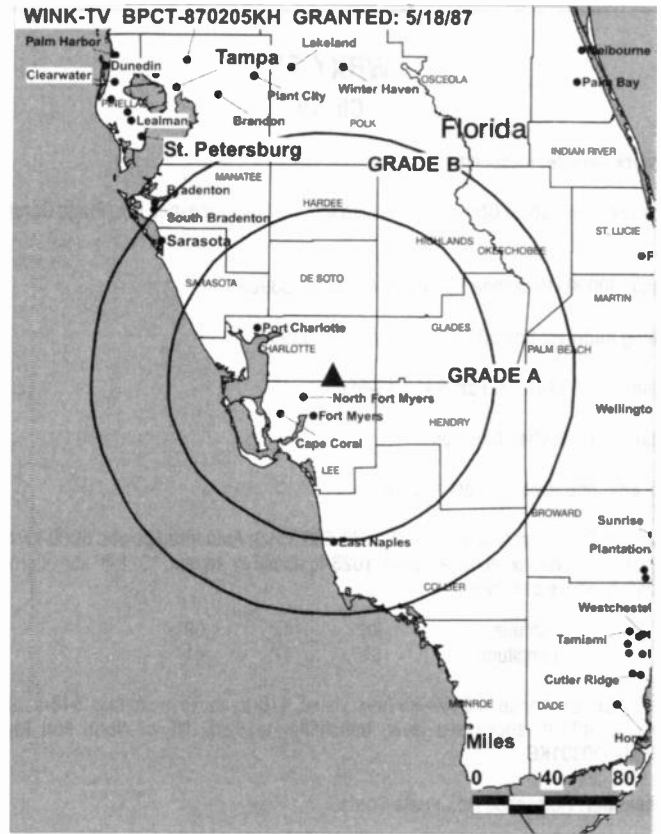
Maxine Johnson, Business Manager.

Jesse Daniels, Regional Sales Manager.

Ron Cooke, National Sales Manager.

Chris Burgner, Local Sales Manager.

Keith Stuhlmann, Engineering Director.



© 2001 Warren Communications News

Liz Golson Combs, News Director.

Alex Kopacz, Program Director.

Mark Gilson, Promotions Director.

Deborah Lenning, Marketing & Website Coordinator.

Tim Briggs, Production Manager.

Rates: On request.

City of License: Fort Myers. **Station DMA:** Fort Myers-Naples. **Rank:** 81.

Circulation © 2000 Nielsen. Coverage based on Nielsen study.

Grand Total	Cable TV Households	Non-cable TV Households	Total TV Households
Estimated Station Totals*	415,640	135,330	550,970
Average Weekly Circulation (2000)	252,963	70,838	323,801
Average Daily Circulation (2000)			184,214
Station DMA Total	Cable TV Households	Non-cable TV Households	Total TV Households
Estimated Station Totals*	268,510	71,680	340,190
Average Weekly Circulation (2000)	209,731	50,354	260,085
Average Daily Circulation (2000)			154,452
Other DMA Total	Cable TV Households	Non-cable TV Households	Total TV Households
Estimated Station Totals*	147,130	63,650	210,780
Average Weekly Circulation (2000)	43,232	20,484	63,716
Average Daily Circulation (2000)			29,762

* Estimated station totals are sums of the Nielsen TV and Cable TV household estimates for each county in which the station registers viewing of more than 5% as per the Nielsen Survey Methods.

Florida—Tice-Fort Myers

WRXY-TV Ch. 49

Network Service: Independent.

Licensee: West Coast Christian Television Inc., 40000 Horseshoe Rd., Punta Gorda, FL 33982.

Studio: 40000 Horseshoe Rd., Punta Gorda, FL 33982.

Mailing Address: Box 50490, Fort Myers, FL 33994.

Phone: 941-543-4173. **Fax:** 941-543-6800.

E-mail: wrxy@cyberstreet.com

Web Site: <http://www.ctnonline.com>

Technical Facilities: Channel No. 49 (680-686 MHz). Authorized power: 5000-kw max. visual, 500-kw max. aural. Antenna: 1023-ft. above av. terrain, 1023-ft. above ground, 1050-ft. above sea level.

Latitude 26° 47' 08"
Longitude 81° 47' 41"

Holds CP for change to 3467-kw max. visual, 476-ft. above av. terrain, 548-ft. above ground, 497-ft. above sea level, transmitter to 9-mi. NE of North Fort Myers. BPCT-990301KG.

Transmitter: Horseshoe Rd., Punta Gorda.

Digital Facilities: Channel No. 33 (584-590 MHz). Power: 1000-kw max. visual. Antenna: 1401-ft. above av. terrain, 1407-ft. above ground.

Latitude 26° 47' 08"
Longitude 81° 47' 41"

FCC Digital File Number: BPCDT-19991028AFP (pending).

Note: Latitude and longitude coordinates shown are based on the North American Datum of 1927 (NAD 27) as currently required by the Mass Media Bureau of the FCC.

Satellite Earth Station: Perfect 10, 3.7-meter C-band.

Ownership: Christian Television Corp. Inc. (Group Owner).

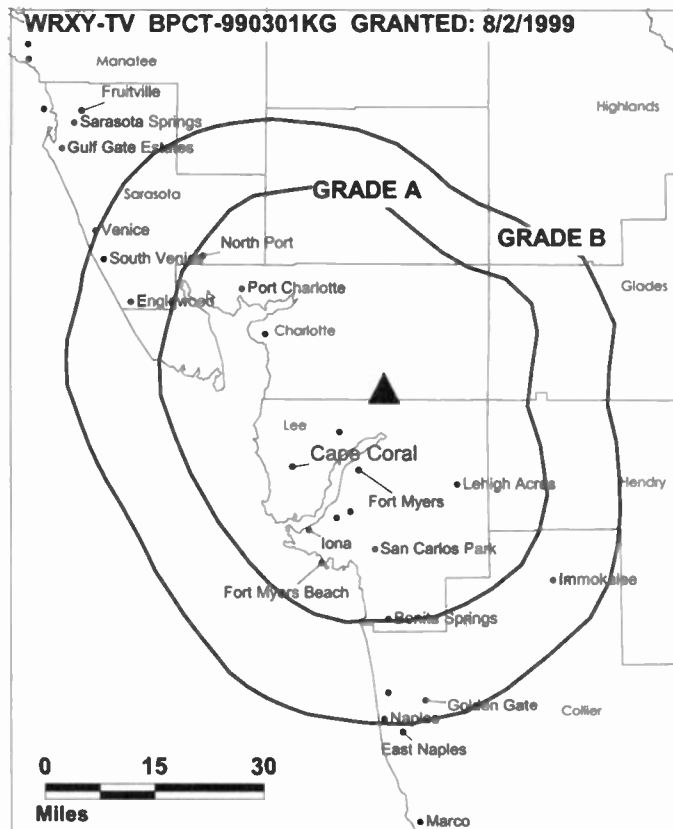
Began Operation: January 29, 1995.

Represented (legal): Hardy & Carey LLP.

Represented (engineering): Lechman & Johnson Inc.

Personnel:

Ken Griffith, General Manager.



Becky Juniet, Office Manager.

Rates: On request.

City of License: Tice. **Station DMA:** Fort Myers-Naples. **Rank:** 81.

Circulation © 2000 Nielsen. Coverage based on Nielsen study.

Grand Total	Cable TV Households	Non-cable TV Households	Total TV Households
Estimated Station Totals*	134,600	36,930	171,530
Average Weekly Circulation (2000)	8,749	2,400	11,149
Average Daily Circulation (2000)			3,431
Station DMA Total	Cable TV Households	Non-cable TV Households	Total TV Households
Estimated Station Totals*	134,600	36,930	171,530
Average Weekly Circulation (2000)	8,749	2,400	11,149
Average Daily Circulation (2000)			3,431

*Estimated station totals are sums of the Nielsen TV and Cable TV household estimates for each county in which the station registers viewing of more than 5% as per the Nielsen Survey Methods.

Florida—Naples-Fort Myers

WTVK
Ch. 46

Network Service: WBN.

Licensee: Acme Television Licenses of Florida LLC, 2101 E. 4th St., Suite 202, Santa Ana, CA 92705.

Studio: Suite 101, 3451 Bonita Bay Blvd., Bonita Springs, FL 34134.

Phone: 941-498-4600. **Fax:** 941-498-0146.

Technical Facilities: Channel No. 46 (662-668 MHz). Authorized power: 3192-kw max. visual, 319-kw max. aural. Antenna: 1014-ft. above av. terrain, 1001-ft. above ground, 1027-ft. above sea level.

Latitude 26° 25' 22"
Longitude 81° 37' 49"

Requests CP for change to 5000-kw max. visual, 1499-ft. above av. terrain, 1503-ft. above ground, 1506-ft. above sea level, lat. 26° 48' 54", long. 81° 45' 44". BPC-19991123AGQ.

Transmitter: 21990 Carter Rd., Estero.

Digital Facilities: Channel No. 45 (656-6E2 MHz). Power: 630-kw max. visual. Antenna: 1499-ft. above av. terrain, 1503-ft. above ground.

Latitude 26° 48' 54"
Longitude 81° 45' 44"

FCC Digital File Number: BPCDT-19991D29AFN (pending).

Note: Latitude and longitude coordinates shown are based on the North American Datum of 1927 (NAD 27) as currently required by the Mass Media Bureau of the FCC.

Ownership: ACME Communications Inc. (Group Owner).

Began Operation: October 22, 1990. Sale to Second Generation Ltd. by Southwest Florida Telecommunications Inc. approved by FCC July 24, 1995. Sale to present owner by Second Generation Ltd. approved by FCC June 30, 1998 (*Television Digest*, Vol. 38:10). ACME Communications Inc. went public September 30, 1999.

Represented (sales): MMT Sales Inc.

Represented (legal): Dickstein, Shapiro, Morin & Oshinsky LLP.

Personnel:

Bill Scaffide, Vice President & General Manager.

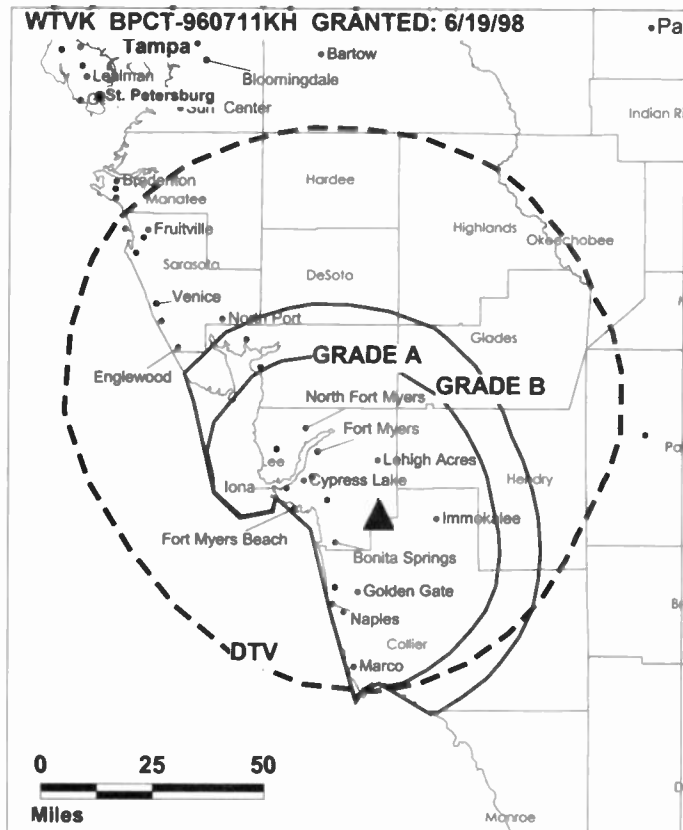
Jack L. Spiess, Operations Manager & Chief Engineer.

David Kaye, General Sales Manager.

Michelle Scaffide, Local Sales Manager.

Bill Shane, Program Director.

Mitch Haley, Promotion Director.



© 2001 Warren Communications News

Jim Goin, Production Manager.

Jim Davis, Business Manager.

Highest 30 Sec. Rate: \$650.

City of License: Naples. **Station DMA:** Fort Myers-Naples. **Rank:** 81.

Circulation © 2000 Nielsen. Coverage based on Nielsen study.

Grand Total	Cable		Total
	TV Households	TV Households	
Estimated Station Totals*	263,690	49,450	313,140
Average Weekly Circulation (2000)	68,016	12,428	80,444
Average Daily Circulation (2000)			25,969
Station DMA Total	Cable	Non-cable	Total
	TV Households	TV Households	TV Households
Estimated Station Totals*	263,690	49,450	313,140
Average Weekly Circulation (2000)	68,016	12,428	80,444
Average Daily Circulation (2000)			25,969

*Estimated station totals are sums of the Nielsen TV and Cable TV household estimates for each county in which the station registers viewing of more than 5% as per the Nielsen Survey Methods.

Florida—Naples-Fort Myers

WZVN-TV Ch. 26

Network Service: ABC.

Licensee: Montclair Communications, 3719 Central Ave., Fort Myers, FL 33901.

Studio: Suite 370, 4001 Tamiami Trail N, Naples, FL 34103.

Mailing Address: 3719 Central Ave., Fort Myers, FL 33901.

Phones: 941-939-2020; 941-939-6236. **Fax:** 941-939-4801.

Web Site: <http://www.abc-7.com>; <http://www.wzvn.com>

Technical Facilities: Channel No. 26 (542-548 MHz). Authorized power: 5000-kw max. visual, 500-kw max. aural. Antenna: 1209-ft. above av. terrain, 1224-ft. above ground, 1249-ft. above sea level.

Latitude 26° 25' 22"
Longitude 81° 37' 49"

Transmitter: 21990 Carter Rd., Estero.

Digital Facilities: Channel No. 41 (632-638 MHz). Power: 280-kw max. visual. Antenna: 1503-ft. above av. terrain, 1496-ft. above ground, 1526-ft. above sea level.

Latitude 26° 49' 30"
Longitude 81° 45' 55"

Transmitter: 11011 Hwy. 31, Tuckers Comer.

FCC Digital File Number: BPCDT-990706KH (pending).

Note: Latitude and longitude coordinates shown are based on the North American Datum of 1927 (NAD 27) as currently required by the Mass Media Bureau of the FCC.

Multichannel TV Sound: Stereo and separate audio program.

Satellite Earth Stations: Andrew, 7.3-meter C-band; Comtech, 7.3-meter C-band; Andrew, Pinzone receivers.

News Service: AP.

LMA: Local marketing agreement with WBBH-TV (N), Fort Myers-Naples.

Ownership: Lara Kunkler.

Began Operation: August 21, 1974. Sale to FCVS Communications by Caloosa Television Corp. approved by FCC August 1992. Sale to Caloosa Television Corp. approved by FCC August 24, 1978. Sale to Ellis Communications by FCVS Communications approved by FCC October 7, 1993. Sale to Raycom Media by Ellis Communications approved by FCC July 26, 1996. Sale to present owner by Raycom Media approved by FCC September 30, 1996.

Represented (sales): Katz Continental Television.

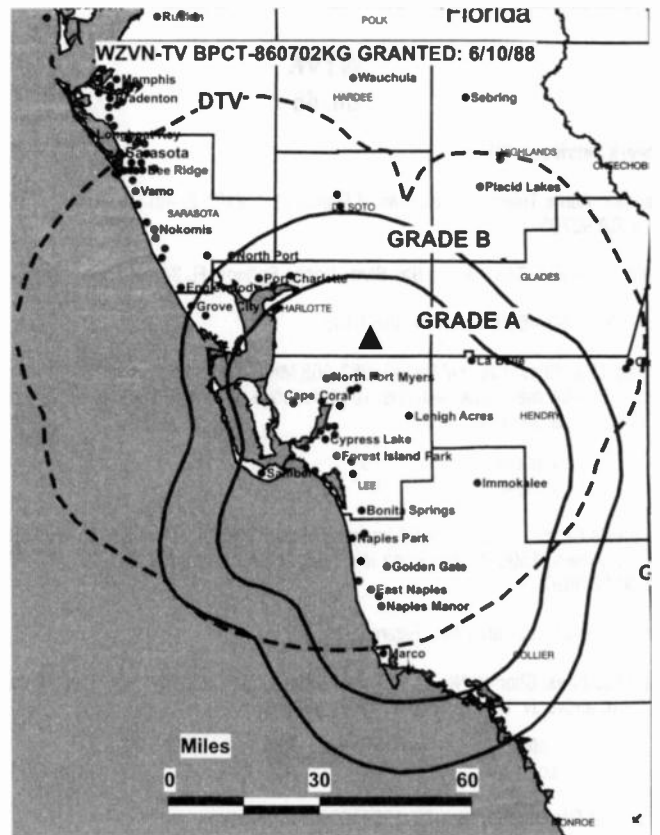
Personnel:

Lara Kunkler, President & General Manager.

Bob Beville, Sales Director.

Mark Ryan, General & Local Sales Manager.

Ron Stevens, National & Regional Sales Manager.



© 2001 Warren Communications News

David McKelvey, Chief Engineer.

Lori Grimaldi, Marketing Director.

Bob Hannon, Production Manager.

Darrel Adams, News Director.

Deborah Abbott, Program Director.

Highest 30 Sec. Rate: \$12,000.

City of License: Naples. **Station DMA:** Fort Myers-Naples. **Rank:** 81.

Circulation © 2000 Nielsen. Coverage based on Nielsen study.

Grand Total	Cable TV Households	Non-cable TV Households	Total TV Households
Estimated Station Totals*	263,690	71,680	335,370
Average Weekly Circulation (2000)	186,475	36,641	223,116
Average Daily Circulation (2000)			104,925
Station DMA Total	Cable TV Households	Non-cable TV Households	Total TV Households
Estimated Station Totals*	263,690	71,680	335,370
Average Weekly Circulation (2000)	186,475	36,641	223,116
Average Daily Circulation (2000)			104,925

*Estimated station totals are sums of the Nielsen TV and Cable TV household estimates for each county in which the station registers viewing of more than 5% as per the Nielsen Survey Methods.

Florida—Fort Walton Beach

WAWD Ch. 58

Network Service: Independent.

Grantee: Rainbow 58 Broadcasting Inc., 8317 Front Beach Rd., Suite 23, Panama City Beach, FL 32407.

Studio: 155 Crystal Beach Dr., Suite 207 Destin, FL 32541.

Phone: 850-234-2773. **Fax:** 850-234-1179.

Technical Facilities: Channel No. 58 (734-740 MHz). Authorized power: 138-kw max. visual. Antenna: 177-ft. above av. terrain, 167-ft. above ground, 184-ft. above sea level.

Latitude	30°	23'	49"
Longitude	86°	30'	27"

Transmitter: 140 Palmetto, Destin.

Digital Facilities: Channel No. 49 (680-686 MHz). Power: 39.8-kw max. visual. Antenna: 183-ft. above av. terrain, 174-ft. above ground.

Latitude	30°	23'	49"
Longitude	86°	30'	27"

FCC Digital File Number: BPCDT-19991105AAL. Granted: March 10, 2000.

Note: Latitude and longitude coordinates shown are based on the North American Datum of 1927 (NAD 27) as currently required by the Mass Media Bureau of the FCC.

Ownership: Beach TV Properties Inc. (Group Owner).

Began Operation: July 1, 1998. Transfer of control to Beach TV properties from Rainbow 58 Broadcasting (H. James Sharp) approved by FCC September 17, 1999.

Represented (legal): Baraff, Koerner & Olender PC.

Personnel:

Tori Davis, President.

Jud Colley, Vice President & General Manager.

Myron Hines, Vice President, Production.

Caroline Galloway, General Sales Manager.

Mike Hartzog, Chief Engineer.

Rates: On request.

City of License: Fort Walton Beach. **Station DMA:** Mobile-Pensacola. **Rank:** 62.

Nielsen Data: Not available.

Florida—Gainesville

WCJB Ch. 20

Network Service: ABC.

Licensee: Diversified Broadcasting Inc., 6220 N.W. 43rd St., Gainesville, FL 32653.

Studio: 6220 N.W. 43rd St., Gainesville, FL 32653.

Phone: 352-377-2020. **Fax:** 352-371-0747.

Web Site: <http://www.wcjb.com>

Technical Facilities: Channel No. 20 (506-512 MHz). Authorized power: 2803-kw max. & 2335-kw horizontal visual, 282-kw max. & 235-kw horizontal aural. Antenna: 985-ft. above av. terrain, 985-ft. above ground, 1049-ft. above sea level.

Latitude 29° 32' 11"
Longitude 82° 24' 00"

Transmitter: 1.35-mi. S of Wacahoota.

Digital Facilities: Channel No. 16 (482-488 MHz). Power: 1000-kw max. visual. Antenna: 886-ft. above av. terrain, 899-ft. above ground.

Latitude 29° 32' 11"
Longitude 82° 24' 00"

FCC Digital File Number: BPCDT-19991101AGS (pending).

Note: Latitude and longitude coordinates shown are based on the North American Datum of 1927 (NAD 27) as currently required by the Mass Media Bureau of the FCC.

Multichannel TV Sound: Stereo only.

Satellite Earth Stations: Andrew, 7.3-meter C-band; Microdyne, 7-meter C-band; RCA, 4.5-meter Ku-band; Avantek, M/A-Corn, Microdyne receivers.

News Services: ABC NewsOne, AP, CNN Newsource, Florida News Network.

Ownership: Diversified Communications (Group Owner).

Began Operation: April 7, 1971. Sale to present owner by William E. Minshall approved by FCC October 12, 1976.

Represented (sales): Blair Television.

Represented (engineering): Cohen, Dippell & Everist PC.

Personnel:

Carolyn Barrett, President & General Manager.

Alan Chatman, General Sales Manager.

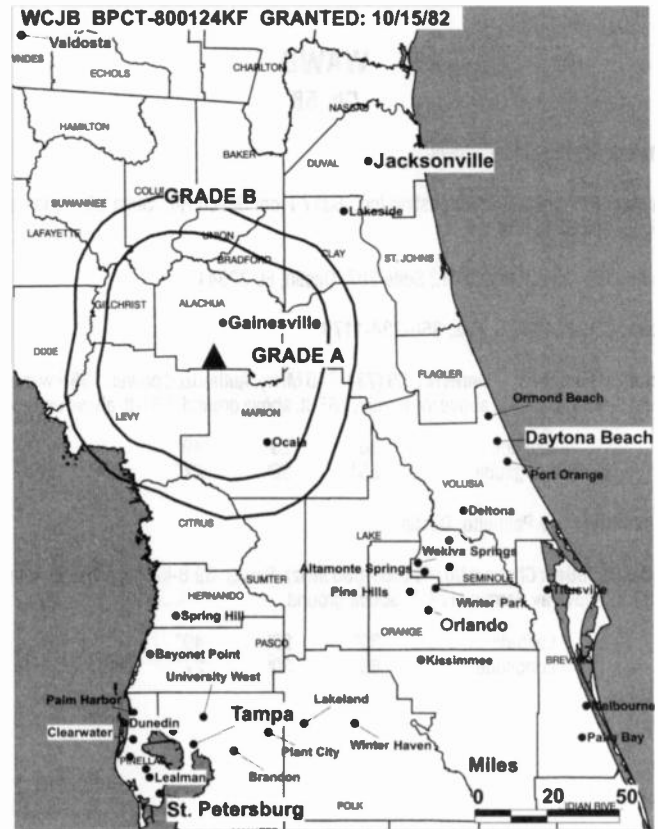
Harvie Nachlinger, News Director.

Karen Woolfstead, Program Director.

Tim Hoskinson, Controller.

Steve Ingram, Engineering Director.

Tim Sorel, Creative Services Manager.



© 2001 Warren Communications News

Pam Purcell, Traffic Manager.

Bob Williams, Broadcast Employment Manager.

Rates: On request.

City of License: Gainesville. **Station DMA:** Gainesville. **Rank:** 166.

Circulation © 2000 Nielsen. Coverage based on Nielsen study.

Grand Total	Cable TV Households	Non-cable TV Households	Total TV Households
Estimated Station Totals*	221,210	106,440	327,650
Average Weekly Circulation (2000)	119,802	45,304	165,106
Average Daily Circulation (2000)			90,368
Station DMA Total	Cable TV Households	Non-cable TV Households	Total TV Households
Estimated Station Totals*	70,530	33,640	104,170
Average Weekly Circulation (2000)	55,538	22,025	77,563
Average Daily Circulation (2000)			47,678
Other DMA Total	Cable TV Households	Non-cable TV Households	Total TV Households
Estimated Station Totals*	150,680	72,800	223,480
Average Weekly Circulation (2000)	64,264	23,280	87,544
Average Daily Circulation (2000)			42,691

*Estimated station totals are sums of the Nielsen TV and Cable TV household estimates for each county in which the station registers viewing of more than 5% as per the Nielsen Survey Methods.

Florida—High Springs-Gainesville

WGFL
Ch. 53

Network Service: UPN, WBN.

Licensee: Budd Broadcasting Co., 4190 N.W. 93rd Ave., Gainesville, FL 32653.

Studio: 4190 N.W. 93rd Ave., Gainesville, FL 32653.

Phone: 352-371-7772. **Fax:** 352-371-9553.

Web Site: <http://www.wgfl.com>

Technical Facilities: Channel No. 53 (554-560 MHz). Authorized power: 5000-kw max. visual. Antenna: 912-ft. above av. terrain, 915-ft. above ground, 1001-ft. above sea level.

Latitude	29°	37°	48"
Longitude	82°	34'	24"

Transmitter: 2.3-mi. SE of Newberry.

Digital Facilities: Channel No. 28 (554-560 MHz). Power: 625-kw max. visual. Antenna: 850-ft. above av. terrain, 843-ft. above ground, 929-ft. above sea level.

Latitude	29°	37°	46"
Longitude	82°	34'	25"

Transmitter: 2.3-mi. SE of Newberry.

FCC Digital File Number: BPCDT-980910KE (pending).

Note: Latitude and longitude coordinates shown are based on the North American Datum of 1927 (NAD 27) as currently required by the Mass Media Bureau of the FCC.

Ownership: Budd Broadcasting Co.

Began Operation: October 17, 1997.

Represented (sales): Petry Television Inc.

Represented (legal): Shainis & Peltzman.

Represented (engineering): Kessler & Gehman Associates Inc.

Personnel:

Harvey Budd, General Manager.

Jack Paris, Station Manager.

David Hinder, National Sales Manager.

Sue Edwards, Program & Production Director.

Jeanie Edwards, Promotion Director.

Jack Parris, Local Sales manager.

Jimmy Chivers, Chief Engineer.

Ann Bell, Business Manager.



© 2001 Warren Communications News

Rates: On request.

City of License: High Springs. **Station DMA:** Gainesville. **Rank:** 166.

Circulation © 2000 Nielsen. Coverage based on Nielsen study.

Grand Total	Cable TV Households	Non-cable TV Households	Total TV Households
Estimated Station Totals*	74,550	74,560	149,110
Average Weekly Circulation (2000)	29,372	12,028	41,400
Average Daily Circulation (2000)			14,997
Station DMA Total	Cable TV Households	Non-cable TV Households	Total TV Households
Estimated Station Totals*	70,530	33,640	104,170
Average Weekly Circulation (2000)	29,139	9,386	38,525
Average Daily Circulation (2000)			14,304
Other DMA Total	Cable TV Households	Non-cable TV Households	Total TV Households
Estimated Station Totals*	4,020	40,920	44,940
Average Weekly Circulation (2000)	233	2,642	2,875
Average Daily Circulation (2000)			693

*Estimated station totals are sums of the Nielsen TV and Cable TV household estimates for each county in which the station registers viewing of more than 5% as per the Nielsen Survey Methods.

Florida—Ocala-Gainesville

WOGX Ch. 51

Network Service: FOX.

Licensee: Meredith Corp., 1716 Locust St., Des Moines, IA 50309.

Studio: 35 Skyline Dr., Lake Mary, FL 32746.

Phone: 352-873-6951. **Fax:** 352-237-5423.

E-mail: wogx@wogx.com

Web Site: <http://www.wogx.com>

Technical Facilities: Channel No. 51 (692-698 MHz). Authorized power: 2750-kw horizontal visual, 275-kw horizontal aural. Antenna: 920-ft. above av. terrain, 889-ft. above ground, 1049-ft. above sea level.

Latitude	29°	21'	32"
Longitude	82°	19'	43"

Transmitter: County Road 316, approx. 4.7-mi. W of Fairfield, FL.

Digital Facilities: Channel No. 31 (572-578 MHz). Power: 1000-kw max. visual. Antenna: 850-ft. above av. terrain, 801-ft. above ground.

Latitude	29°	21'	32"
Longitude	82°	19'	43"

FCC Digital File Number: BPCDT-19991013ABF (pending).

Note: Latitude and longitude coordinates shown are based on the North American Datum of 1927 (NAD 27) as currently required by the Mass Media Bureau of the FCC.

Satellite Earth Stations: Microdyne, 3.7-meter Ku & C-band; Microdyne, 7-meter C-band; RCA Americom, 4.5-meter Ku-band; M/A-Corn, Microdyne receivers.

Ownership: Meredith Corp. (Group Owner).

Began Operation: November 1, 1983. Sale to present owner by Wabash Valley Broadcasting Corp. approved by FCC September 1, 1995. Sale to Wabash Valley Broadcasting Corp. by Big Sun TV Inc. approved by FCC August 12, 1986.

Represented (sales): Katz Continental Television.

Represented (legal): Haley, Bader & Potts PLC.

Personnel:

Tom Calato, Vice President & General Manager.

Connie Albino, General Sales Manager.

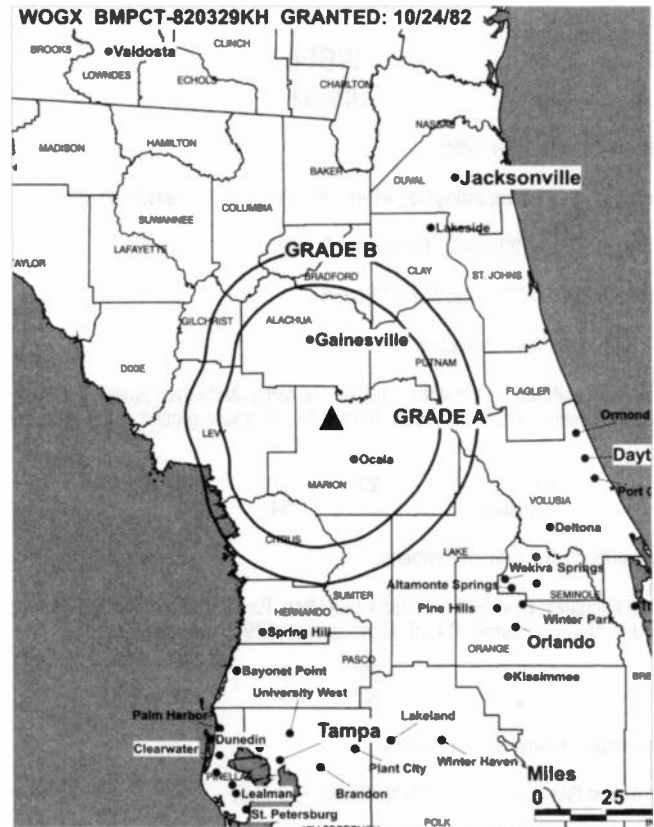
Sandy Wagner, Sales Manager.

Bill Avery, Program Manager & News Director.

Mark Drury, Promotion Director.

Andy Davidyck, Senior Production Coordinator.

John Jones, Chief Engineer.



© 2001 Warren Communications News

Highest 30 Sec. Rate: \$1100.

City of License: Ocala. **Station DMA:** Gainesville. **Rank:** 166.

Circulation © 2000 Nielsen. Coverage based on Nielsen study.

Grand Total	Cable TV Households	Non-cable TV Households	Total TV Households
Estimated Station Totals*	213,450	101,290	314,740
Average Weekly Circulation (2000)	93,523	29,058	122,581
Average Daily Circulation (2000)			50,768
Station DMA Total	Cable TV Households	Non-cable TV Households	Total TV Households
Estimated Station Totals*	70,530	33,640	104,170
Average Weekly Circulation (2000)	47,751	13,360	61,111
Average Daily Circulation (2000)			26,706
Other DMA Total	Cable TV Households	Non-cable TV Households	Total TV Households
Estimated Station Totals*	142,920	67,650	210,570
Average Weekly Circulation (2000)	45,772	15,698	61,470
Average Daily Circulation (2000)			24,062

* Estimated station totals are sums of the Nielsen TV and Cable TV household estimates for each county in which the station registers viewing of more than 5% as per the Nielsen Survey Methods.

Florida—Jacksonville

WAWS-TV Ch. 30

Network Service: FOX.

Licensee: Clear Channel Radio Licenses Inc., 200 Concord Plaza, Suite 600, San Antonio, TX 78265-9512.

Studio: 11700 Central Pkwy., Jacksonville, FL 32224.

Phone: 904-642-3030. **Fax:** 904-646-0115.

Technical Facilities: Channel No. 30 (566-572 MHz). authorized power: 2820-kw max. & 759-kw horizontal visual, 282-kw horizontal aural. Antenna: 990-ft. above av. terrain, 1030-ft. above ground, 1045-ft. above sea level.

Latitude 30° 16' 52.50"
Longitude 81° 34' 15.00"

Holds CP for change to 5000-kw max. visual, 997-ft. above av. terrain, 997-ft. above ground, 1014-ft. above sea level. BPCCT-960711LB.

Transmitter: 8675 Hogan Rd., Jacksonville.

Digital Facilities: Channel No. 32 (578-584 MHz). Power: 1000-kw max. visual. Antenna: 932-ft. above av. terrain, 948-ft. above ground.

Latitude 30° 16' 51.00"
Longitude 81° 34' 12.00"

FCC Digital File Number: BPCDT-19991018ABG (pending).

Note: Latitude and longitude coordinates shown are based on the North American Datum of 1927 (NAD 27) as currently required by the Mass Media Bureau of the FCC.

Multichannel TV Sound: Stereo only.

Satellite Earth Stations: Scientific-Atlanta, 7-meter C-band; Vertex, 4.5-meter Ku-band; W/A-Com, Omni, Scientific-Atlanta receivers.

LMA: Local marketing agreement with W/TEV-TV (U), Jacksonville.

Ownership: Clear Channel Broadcasting Inc. (Group Owner).

Began Operation: February 15, 1981. Sale to present owner by Malrite Communications Group approved by FCC August 30, 1989 (Television Digest, Vol. 29:9, 28).

Represented (sales): Katz American Television.

Represented (legal): Cohn & Marks.

Represented (engineering): Evans Associates.

Personnel:

Susan Adams-Loyd, Vice President & General Manager.

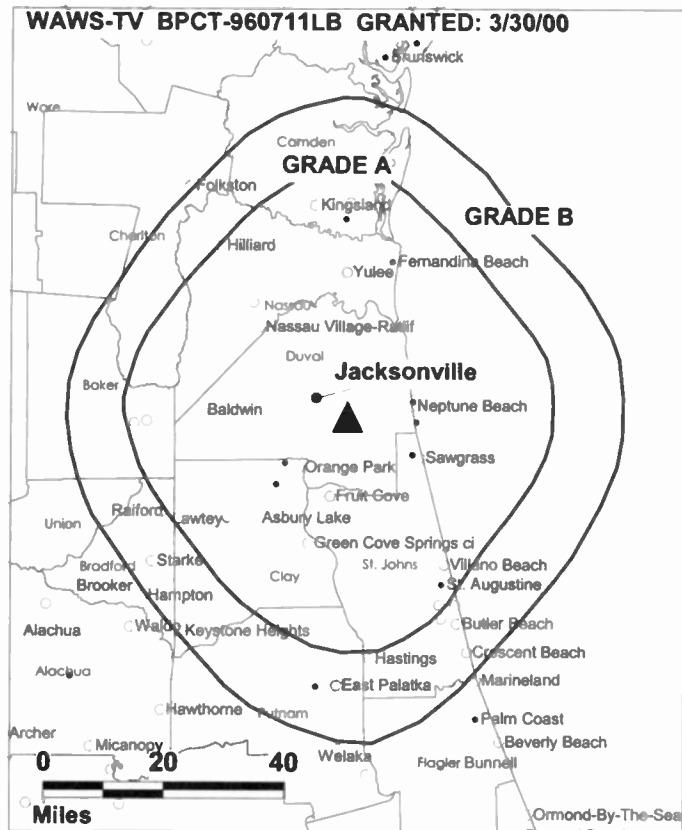
Phillip Waterman, General Sales Manager.

Jeff Whitson, Local Sales Manager.

MICROWAVE SERVICE

Corporation

Microwave Radio - Rental + Sales + Service
165c Tremont Street Phone: (781) 662-5400
Melrose, MA 02176 Fax: (781) 665-9499



Rich Rectanus, National Sales Manager.

Jerry Randall, Chief Engineer.

Tony Sotelo, Production Manager.

Paige Dietz, Program Director.

Lynn Smith, Business Manager.

Highest 30 Sec. Rate: \$2500.

City of License: Jacksonville. **Station DMA:** Jacksonville-Brunswick. **Rank:** 53.

Circulation © 2000 Nielsen. Coverage based on Nielsen study.

Grand Total	Cable TV Households	Non-cable TV Households	Total TV Households
Estimated Station Totals*	392,640	139,560	532,200
Average Weekly Circulation (2000)	230,701	68,985	299,686
Average Daily Circulation (2000)			115,931
Station DMA Total	Cable TV Households	Non-cable TV Households	Total TV Households
Estimated Station Totals*	388,620	139,560	528,180
Average Weekly Circulation (2000)	230,375	68,985	299,360
Average Daily Circulation (2000)			115,898
Other DMA Total	Cable TV Households	Non-cable TV Households	Total TV Households
Estimated Station Totals*	4,020	0	4,020
Average Weekly Circulation (2000)	326	0	326
Average Daily Circulation (2000)			32

* Estimated station totals are sums of the Nielsen TV and Cable TV household estimates for each county in which the station registers viewing of more than 5% as per the Nielsen Survey Methods.

Florida—Jacksonville

WJWB Ch. 17

Network Service: WBN.

Licensee: Media General Communications Inc., 333 E. Franklin St., Richmond, VA 23219.

Studio: 9117 Hogan Rd., Jacksonville, FL 32216.

Mailing Address: Box 17000, Jacksonville, FL 32245.

Phone: 904-641-1700. **Fax:** 904-641-0306.

Web Site: <http://www.wjwb.com>

Technical Facilities: Channel No. 17 (488-494 MHz). Authorized power: 4680-kw max. visual. Antenna: 997-ft. above av. terrain, 978-ft. above ground, 1014-ft. above sea level.

Latitude	30°	16'	36"
Longitude	81°	33'	47"

Transmitter: 9117 Hogan Rd., Jacksonville.

Digital Facilities: Channel No. 34 (590-596 MHz). Power: 1000-kw max. visual. Antenna: 927-ft. above av. terrain, 912-ft. above ground.

Latitude	30°	16'	36"
Longitude	81°	33'	47"

FCC Digital File Number: BPCDT-19991025AEM (pending).

Note: Latitude and longitude coordinates shown are based on the North American Datum of 1927 (NAD 27) as currently required by the Mass Media Bureau of the FCC.

Multichannel TV Sound: Stereo only.

Satellite Earth Stations: ADM, 6.1-meter C-band; Andrew, 4.5-meter C-band; Andrew, 6.1-meter C-band; Vertex, 4.7-meter Ku-band; Avantek, DX Engineering, M/A-Com, Standard Communications receivers.

Ownership: Media General Inc. (Group Owner).

Began Operation: February 19, 1966. Sale to present owner by Ziff-Davis Broadcasting approved by FCC October 21, 1982 (*Television Digest*, Vol. 21:48; 22:8, 30).

Represented (sales): Harrington, Righter & Parsons Inc.

Represented (legal): Dow, Lohnes & Albertson PLLC.

Represented (engineering): David Steel & Associates Inc.

Personnel:

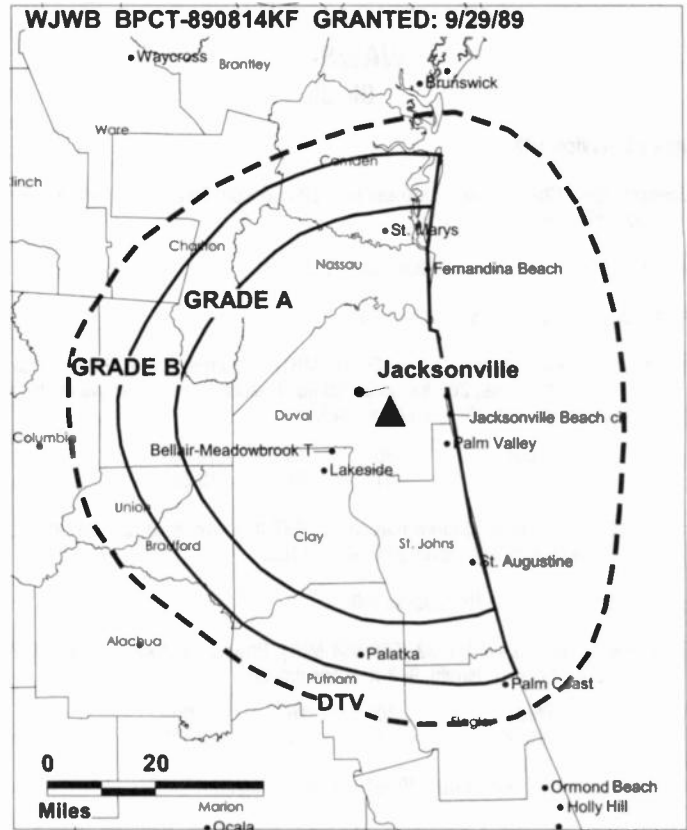
Michael A. Liff, President & General Manager.

George Birnbaum, Operations Manager.

Marty Miller, General Sales Manager.

Tom Cassaro, National Sales Manager.

Mike King, Program Coordinator.



© 2001 Warren Communications News

Andre Boyd, Marketing Director.

Rates: On request.

City of License: Jacksonville. **Station DMA:** Jacksonville-Brunswick. **Rank:** 53.

Circulation © 2000 Nielsen. Coverage based on Nielsen study.

Grand Total	Cable TV Households	Non-cable TV Households	Total TV Households
Estimated Station Totals*	395,640	130,640	526,280
Average Weekly Circulation (2000)	184,894	65,276	250,169
Average Daily Circulation (2000)			98,640
Station DMA Total	Cable TV Households	Non-cable TV Households	Total TV Households
Estimated Station Totals*	391,620	130,640	522,260
Average Weekly Circulation (2000)	184,568	65,276	249,844
Average Daily Circulation (2000)			98,620
Other DMA Total	Cable TV Households	Non-cable TV Households	Total TV Households
Estimated Station Totals*	4,020	0	4,020
Average Weekly Circulation (2000)	326	0	326
Average Daily Circulation (2000)			20

*Estimated station totals are sums of the Nielsen TV and Cable TV household estimates for each county in which the station registers viewing of more than 5% as per the Nielsen Survey Methods.

Florida—Jacksonville

WJXT Ch. 4

Network Service: CBS.

Licensee: Post-Newsweek Stations Florida Inc., Box 5270, Jacksonville, FL 32247.

Studio: 4 Broadcast Place, Jacksonville, FL 32247.

Phone: 904-399-4000. **Fax:** 904-399-182E.

E-mail: sburns@wjxt.com

Web Site: http://www.wjxt.com/

Technical Facilities: Channel No. 4 (66-72 MHz). Authorized power: 100-kw visual, 20-kw aural. Antenna: Circularly polarized, 960-ft. above av. terrain, 938-ft. above ground, 984-ft. above sea level.

Latitude 30° 16' 23"
Longitude 81° 33' 13"

Transmitter: 9830 Anders Blvd.

Digital Facilities: Channel No. 42 (638-644 MHz). Power: 976-kw max. visual. Antenna: 961-ft. above av. terrain, 934-ft. above ground.

Latitude 30° 16' 24"
Longitude 81° 33' 13"

FCC Digital File Number: BPCDT-19991014ABE. Granted: December 2, 1999.

Note: Latitude and longitude coordinates shown are based on the North American Datum of 1927 (NAD 27) as currently required by the Mass Media Bureau of the FCC.

Multichannel TV Sound: Stereo only.

Satellite Earth Stations: Microdyne, 5-meter Ku-band; SatCom, 7-meter C-band; Scientific-Atlanta, 4.6-meter C-band; DX Engineering, Microdyne, Scientific-Atlanta receivers.

SNM Mobile Dish: Andrew, 3.7-meter Ku-band; Andrew, 4.6-meter Ku-band.

News Services: AP, CBS Newspath, Florida News Network, Reuters TV.

Ownership: Post-Newsweek Stations Inc. (Group Owner).

Began Operation: September 15, 1949. Sale to present owner by Edward L. Norton, Frank King and Glenn Marshall Jr. approved by FCC January 1953 (*Television Digest*, Vol. 8:51; 9:1, 5).

Represented (sales): MMT Sales Inc.

Represented (legal): Covington & Burling.

Represented (engineering): Denny & Associates PC.

Personnel:

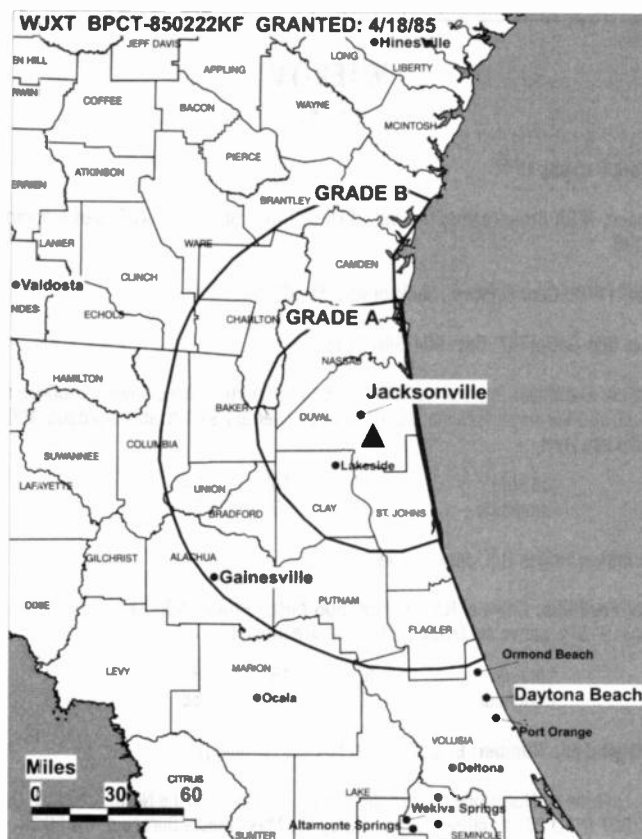
Sherry Burns, Vice President & General Manager.

Ann Sutton, Vice President & Station Manager.

Tina Schultz, Operations Manager.

Peggy Madigan, General Sales Manager.

Jim Biggers, Engineering Manager.



© 2001 Warren Communications News

Frederick (Skip) Valet, News Director.

David Way, Business Affairs Director.

Brenda Thigpen, Executive Assistant to General Manager.

Highest 30 Sec. Rate: \$5000.

City of License: Jacksonville. **Station DMA:** Jacksonville-Brunswick. **Rank:** 53.

Circulation © 2000 Nielsen. Coverage based on Nielsen study.

Grand Total	Cable TV Households	Non-cable TV Households	Total TV Households
Estimated Station Totals*	486,590	190,690	677,280
Average Weekly Circulation (2000)	362,680	102,758	465,438
Average Daily Circulation (2000)			266,817
Station DMA Total	Cable TV Households	Non-cable TV Households	Total TV Households
Estimated Station Totals*	391,620	142,780	534,400
Average Weekly Circulation (2000)	308,579	96,419	404,997
Average Daily Circulation (2000)			241,364
Other DMA Total	Cable TV Households	Non-cable TV Households	Total TV Households
Estimated Station Totals*	94,970	47,910	142,880
Average Weekly Circulation (2000)	54,101	6,339	60,440
Average Daily Circulation (2000)			25,453

* Estimated station totals are sums of the Nielsen TV and Cable TV household estimates for each county in which the station registers viewing of more than 5% as per the Nielsen Survey Methods.

Florida—Jacksonville

WTEV-TV Ch. 47

Network Service: UPN.

Licensee: MGA Broadcasting Co. Inc., 115 E. Travis St., Suite 1427, San Antonio, TX 78205.

Studio: 11700 Central Pkwy., Jacksonville, FL 32224.

Phone: 904-646-4747. **Fax:** 904-646-0115.

Technical Facilities: Channel No. 47 (668-674 MHz). Authorized power: 5000-kw max. visual, 500-kw aural. Antenna: 981-ft. above av. terrain, 974-ft. above ground, 1001-ft. above sea level.

Latitude 30° 16' 34"
Longitude 81° 33' 58"

Transmitter: Hogan Rd., Jacksonville.

Digital Facilities: Channel No. 19 (500-506 MHz). Power: 1000-kw max. visual. Antenna: 915-ft. above av. terrain, 909-ft. above ground.

Latitude 30° 16' 35"
Longitude 81° 33' 58"

FCC Digital File Number: BPCDT-19991101AJB (pending).

Note: Latitude and longitude coordinates shown are based on the North American Datum of 1927 (NAD 27) as currently required by the Mass Media Bureau of the FCC.

Satellite Earth Station: DH Satellite, 3.7-meter; Agile Omni, Microdyne receivers.

LMA: Local marketing agreement with WAWS-TV (F), Jacksonville.

Ownership: MGA Broadcasting Co. Inc. (Group Owner).

Began Operation: August 1, 1980. Sale to Clear Channel Broadcasting Inc. approved by FCC March 31, 2000 but not yet consummated. Sale to present owner from R.D.S. Broadcasting Inc. approved by FCC May 13, 1997. Sale to R.D.S. Broadcasting Inc. by Krypton Broadcasting Inc. approved by FCC August 15, 1995 (*Television Digest*, Vol. 34:31, 42; 35:40). Sale to Krypton by Thomas R. & Frank McGeehee approved by FCC June 19, 1990.

Represented (sales): Katz Television.

Represented (legal): Gammon & Grange PC.

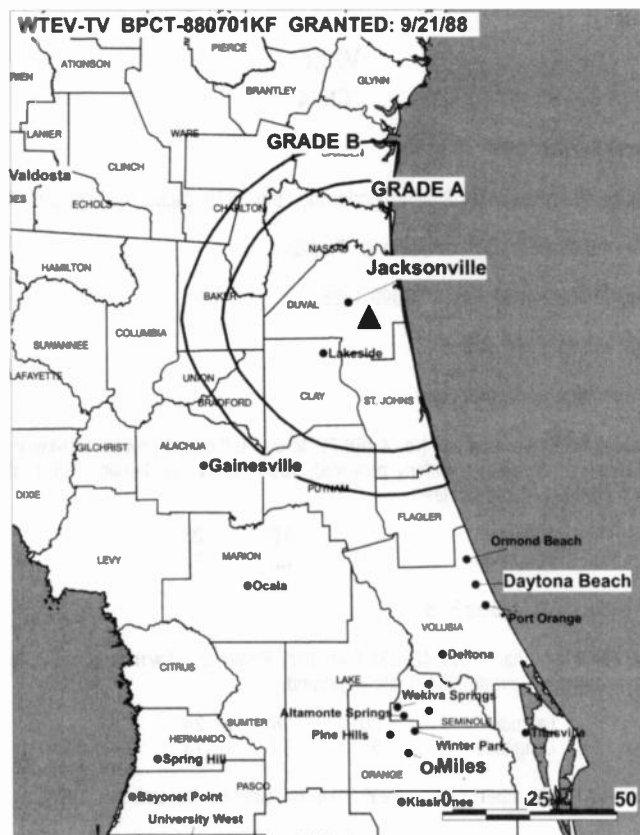
Personnel:

Susan Adams-Loyd, Vice President & General Manager.

Stan Davis, Local Sales Manager.

Paige Dietz, Program Director.

Lynn Smith, Business Manager.



© 2001 Warren Communications News

Jerry Randall, Engineering Director.

Jim LaBranche, News Director.

Highest 30 Sec. Rate: \$1800.

City of License: Jacksonville. **Station DMA:** Jacksonville-Brunswick. **Rank:** 53.

Circulation © 2000 Nielsen. Coverage based on Nielsen study.

Grand Total	Cable TV Households	Non-cable TV Households	Total TV Households
Estimated Station Totals*	391,620	130,640	522,260
Average Weekly Circulation (2000)	162,282	57,748	220,030
Average Daily Circulation (2000)			82,342
Station DMA Total	Cable TV Households	Non-cable TV Households	Total TV Households
Estimated Station Totals*	391,620	130,640	522,260
Average Weekly Circulation (2000)	162,282	57,748	220,030
Average Daily Circulation (2000)			82,342

*Estimated station totals are sums of the Nielsen TV and Cable TV household estimates for each county in which the station registers viewing of more than 5% as per the Nielsen Survey Methods.

Florida—Jacksonville

WTLV
Ch. 12

Network Service: NBC.

Licensee: Multimedia Cablevision Inc., Box TV-12, Jacksonville, FL 32231.

Studio: 1070 E. Adams St., Jacksonville, FL 32202.

Mailing Address: Box TV-12, Jacksonville, FL 32231.

Phone: 904-354-1212. **Fax:** 904-354-3299.

Technical Facilities: Channel No. 12 (204-210 MHz). Authorized power: 316-kw visual, 60-kw aural. Antenna: Circularly polarized, 970-ft. above av. terrain, 999-ft. above ground, 1049-ft. above sea level.

Latitude 30° 16' 23"
Longitude 81° 33' 13"

Transmitter: 9830 Anders Blvd.

Digital Facilities: Channel No. 13 (210-216 MHz). Power: 14.4-kw visual. Antenna: 1004-ft. above av. terrain, 962-ft. above ground.

Latitude 30° 16' 23"
Longitude 81° 33' 13"

FCC Digital File Number: BPCDT-19991020ABF. Granted: March 7, 2000.

Note: Latitude and longitude coordinates shown are based on the North American Datum of 1927 (NAD 27) as currently required by the Mass Media Bureau of the FCC.

Multichannel TV Sound: Stereo only.

Satellite Earth Stations: Andrew, 4.5-meter; Andrew, 7-meter; Satcom Technologies, 9.2-meter; Vertex, 3.6-meter; Vertex, 4.5-meter; Avantek, Avcom, M/A-Com, Scientific-Atlanta receivers.

SNG Mobile Dish: Andrew, 2.4-meter Ku-band.

News Services: AP, NBC News Channel.

Ownership: Gannett Broadcasting Group (Group Owner).

Began Operation: September 1, 1957. Interim operating authority for Ch. 12 was approved by FCC January 9, 1969; operation by Ch. 12 of Jacksonville began April 1, 1969. Transfer of control of licensee to Harte-Hanks Newspapers approved by FCC March 27, 1975 (*Television Digest*, Vol. 14:34; 15:7). Sale to Gannett Co. by Harte-Hanks approved by FCC January 22, 1988 (Vol. 27:49; 28:6).

Represented (sales): Blair Television.

Represented (legal): Wiley, Rein & Fielding.

Represented (engineering): Lohnes & Culver.

Personnel:

Kenneth Tinning, President & General Manager.

Rachel Soles, Vice President, Business.

Jerry Nordsiek, Vice President, Engineering.

Gerald Campbell, General Sales Manager.

Brian Marsh, Local Sales Manager.

Brad Ross, National Sales Manager.



Mike McCormick, News Director.

Rhonda McVey, Business Manager.

Bonnie Solloway, Marketing Director & Program Manager.

Mike Baer, Production Manager.

Elizabeth Ward-Cline, Community Relations Director.

Highest 30 Sec. Rate: \$5000.

City of License: Jacksonville. **Station DMA:** Jacksonville-Brunswick. Rank: 53.

Circulation © 2000 Nielsen. Coverage based on Nielsen study.

Grand Total	Cable TV Households	Non-cable TV Households	Total TV Households
Estimated Station Totals*	403,990	174,860	578,850
Average Weekly Circulation (2000)	303,037	99,775	402,812
Average Daily Circulation (2000)			216,090
Station DMA Total	Cable TV Households	Non-cable TV Households	Total TV Households
Estimated Station Totals*	391,620	139,560	531,180
Average Weekly Circulation (2000)	298,957	94,965	393,922
Average Daily Circulation (2000)			213,687
Other DMA Total	Cable TV Households	Non-cable TV Households	Total TV Households
Estimated Station Totals*	12,370	35,300	47,670
Average Weekly Circulation (2000)	4,080	4,810	8,890
Average Daily Circulation (2000)			2,404

*Estimated station totals are sums of the Nielsen TV and Cable TV household estimates for each county in which the station registers viewing of more than 5% as per the Nielsen Survey Methods.

Florida—Key West-Miami

WEYS Ch. 22

Network Service: Independent.

Licensee: WEYS Television Corp.

Studio: 527 Southard St., Key West, FL 33040.

Phone: 305-296-4969. **Fax:** 305-296-1669.

E-mail: dmdtv@aol.com

Web Site: <http://www.acxer.com/hm/kastar/>

Technical Facilities: Channel No. 22 (518-524 MHz). Authorized power: 519-kw max. visual. Antenna: 203-ft. above av. terrain, 187-ft. above ground, 203-ft. above sea level.

Latitude	24°	33'	18"
Longitude	81°	48'	07"

Transmitter: 527 Southard St., Key West.

Digital Facilities: Channel No. 3 (60-66 MHz). Power: 1-kw visual. Antenna: 203-ft. above av. terrain, 193-ft. above ground.

Latitude	24°	33'	18"
Longitude	81°	48'	07"

FCC Digital File Number: BPCDT-19991029AHV (pending).

Note: Latitude and longitude coordinates shown are based on the North American Datum of 1927 (NAD 27) as currently required by the Mass Media Bureau of the FCC.

LMA: Local marketing agreement with WFOR-TV (C), Miami-Fort Lauderdale.

Ownership: WEYS Television Corp.

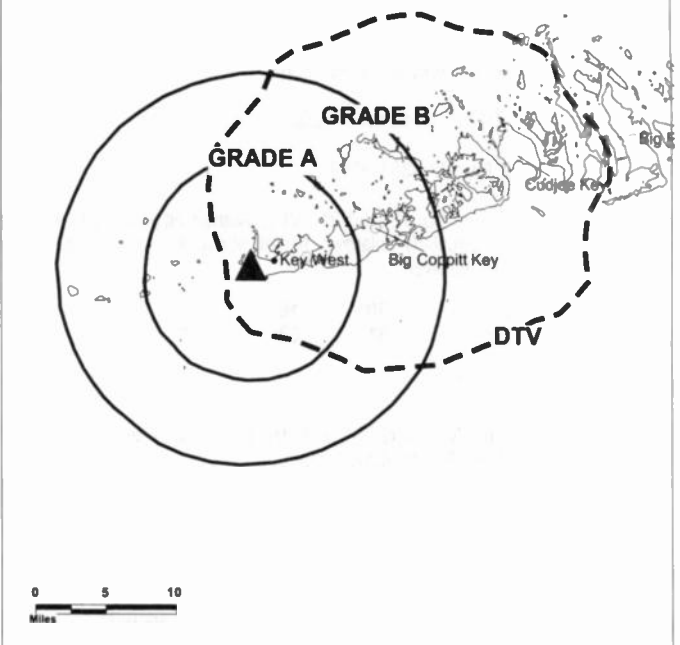
Began Operation: June 15, 1993. Proposed sale from WEYS Television Corp. to Televerde Communications LP was dismissed by FCC May 14, 1998.

Represented (legal): Cole, Raywid & Braverman LLP.

Personnel:

Penny Drucker, Chief Executive Officer.

WEYS BMPCT-901109KE GRANTED: 7/3/91



© 2001 Warren Communications News

Oscar Ibarra, General Manager.

David Drucker, Business Manager.

Highest 30 Sec. Rate: \$120.

City of License: Key West. **Station DMA:** Miami-Fort Lauderdale. **Rank:** 16.

Nielsen Data: Not available.

Florida—Key West

WWTU (formerly WWFD) Ch. 8

Network Service: Independent.

Grantee: Hispanic Keys Broadcasting Corp., 16502 N.W. 52nd Ave., Miami, FL 33014.

Studio: 5420 MacDonald Ave., Key West, FL 33040.

Mailing Address: 16502 N.W. 52nd Ave., Miami, FL 33014.

Phone: 305-621-3688. **Fax:** 305-621-5181.

E-mail: tvch8@aol.com

Technical Facilities: Channel No. 8 (180-186 MHz). Authorized power: 5.83-kw visual. Antenna: 108-ft. above av. terrain, 108-ft. above ground, 112-ft. above sea level.

Latitude	24°	34'	19"
Longitude	81°	44'	25"

Requests modification of CP for change to 5.7-kw max. visual, 135-ft. above av. terrain, 131-ft. above ground, 135-ft. above sea level. BMPCT-960711KN.

Transmitter: 5420 MacDonald Ave.

FCC Proposed Digital Channel Number: Ch. 12.

Note: Latitude and longitude coordinates shown are based on the North American Datum of 1927 (NAD 27) as currently required by the Mass Media Bureau of the FCC.

Ownership: Hispanic Keys Broadcasting Corp.

Began Operation: May 26, 1996. Sale to Florida Keys Educational Broadcasters Inc. was dismissed by FCC February 13, 1995.

Represented (legal): Shainis & Peltzman.

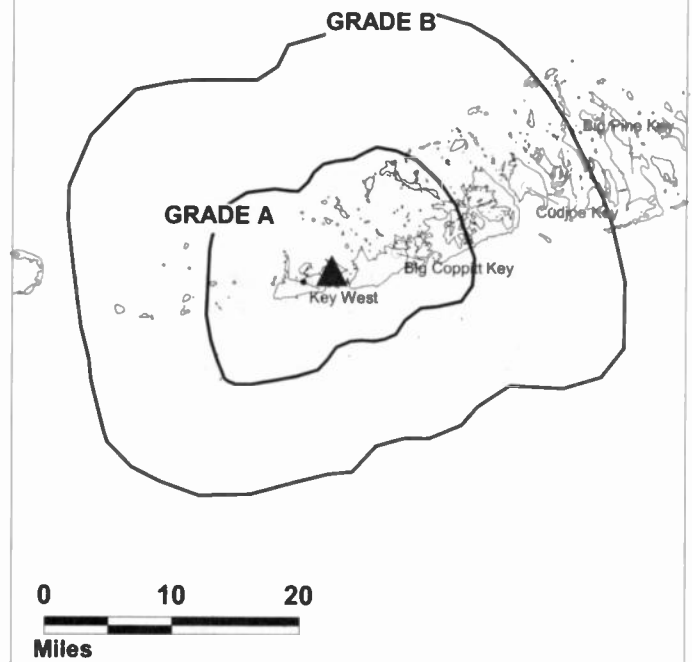
Represented (engineering): Kessler & Gehman Associates Inc.

Personnel:

John C. Bailie, General Manager.

Robert Thompson, Station Manager.

WWTU BMPCT-960711KN GRANTED: 1/9/1998



© 2001 Warren Communications News

Bobby Quintero, Local Sales Manager.

John F. Bailie, National Sales Manager.

Ralph Johnson, Chief Engineer.

Ricardo Castellanos, News Director.

Highest 30 Sec. Rate: \$240.

City of License: Key West. **Station DMA:** Miami-Fort Lauderdale. **Rank:** 16.

Nielsen Data: Not available.

Florida—Live Oak

WFXU

Ch. 57

(Satellite of WTLH, Bainbridge, GA)

Network Service: FOX.

Grantee: KB Prime Media LLC, 2130 Greenbrier Dr., Villanova, PA 19085.

Mailing Address: 1205 Baytree Rd., Suite 9, Valdosta, GA 31602.

Phone: 912-257-0057. **Fax:** 912-257-0405.

E-mail: d.wolfe@pgtv.com

Technical Facilities: Channel No. 57 (728-734 MHz). Authorized power: 2500-kw max. visual. Antenna: 443-ft. above av. terrain, 518-ft. above ground, 558-ft. above sea level.

Latitude	30°	33'	00"
Longitude	83°	00'	46"

Holds CP for change to 443-ft. above av. terrain, 558-ft. above ground; lat. 30° 33' 00", long. 83° 0' 46". BMPCT-961022KG.

Transmitter: 4.3-mi. NE of Jasper.

Digital Facilities: Channel No. 48 (674-680 MHz). Power: 1000-kw max. visual. Antenna: 381-ft. above av. terrain, 417-ft. above ground, 495-ft. above sea level.

Latitude	30°	33'	01"
Longitude	83°	00'	46"

Transmitter: 3.5-mi. NW of the intersection of State Hwys. 100 & 6.

FCC Digital File Number: BPCDT-981028KF (pending).

Note: Latitude and longitude coordinates shown are based on the North American Datum of 1927 (NAD 27) as currently required by the Mass Media Bureau of the FCC.

Ownership: KB Prime Media LLC.

Began Operation: August 1, 1998. Sale to present owner from Frank A. Baker approved by FCC February 16, 1999.

Represented (legal): Shaw Pittman.

Represented (engineering): Magnuson & Associates.

Personnel:

Dion Wolfe, General Manager.

Clarence Fletcher, Chief Engineer.

City of License: Live Oak. **Station DMA:** Tallahassee-Thomasville. **Rank:** 110.

Circulation © 2000 Nielsen. Coverage based on Nielsen study.

Grand Total	Cable TV Households	Non-cable TV Households	Total TV Households
Estimated Station Totals*	30,490	6,830	37,320
Average Weekly Circulation (2000)	4,103	571	4,674
Average Daily Circulation (2000)			1,579

Station DMA Total	Cable TV Households	Non-cable TV Households	Total TV Households
Estimated Station Totals*	30,490	6,830	37,320
Average Weekly Circulation (2000)	4,103	571	4,674
Average Daily Circulation (2000)			1,579

*Estimated station totals are sums of the Nielsen TV and Cable TV household estimates for each county in which the station registers viewing of more than 5% as per the Nielsen Survey Methods.

Florida—Hollywood-Miami

WAMI-TV Ch. 69

Network Service: HSN.

Licensee: SKFL Broadcasting Partnership, Miramar Park of Commerce, 10306 USA Today Way, Miramar, FL 33025-3901.

Studio: 605 Lincoln Rd., Miami Beach, FL 33139.

Phone: 954-435-6900. **Fax:** 954-435-7406.

Technical Facilities: Channel No. 69 (800-806 MHz). Authorized power: 5000-kw max. visual, 500-kw max. aural. Antenna: 866-ft. above av. terrain, 869-ft. above ground, 866-ft. above sea level.

Latitude 25° 57' 59"
Longitude 80° 12' 33"

Holds CP for change to 1017-ft. above av. terrain, 1020-ft. above ground, 1024-ft. above sea level. BPCT-960708KG.

Transmitter: 390 N.W. 210th St., North Miami.

Digital Facilities: Channel No. 47 (668-674 MHz). Power: 200-kw max. visual. Antenna: 1017-ft. above av. terrain, 1020-ft. above ground, 1024-ft. above sea level.

Latitude 25° 57' 59"
Longitude 80° 12' 33"

Transmitter: 210th St. & N.W. 3rd Ave.

FCC Digital File Number: BPCDT-981030KF (pending).

Note: Latitude and longitude coordinates shown are based on the North American Datum of 1927 (NAD 27) as currently required by the Mass Media Bureau of the FCC.

Satellite Earth Stations: Comtech, 7.2-meter C-band; Paraclipse, 5-meter C-band; Drake, Pinzone receivers.

Ownership: USA Broadcasting (Group Owner).

Began Operation: August 10, 1988. Sale to HSN Communications approved by FCC December 1, 1992. Transfer of control to present owner approved by FCC September 30, 1992.

Personnel:

Chuck Budt, General Manager.

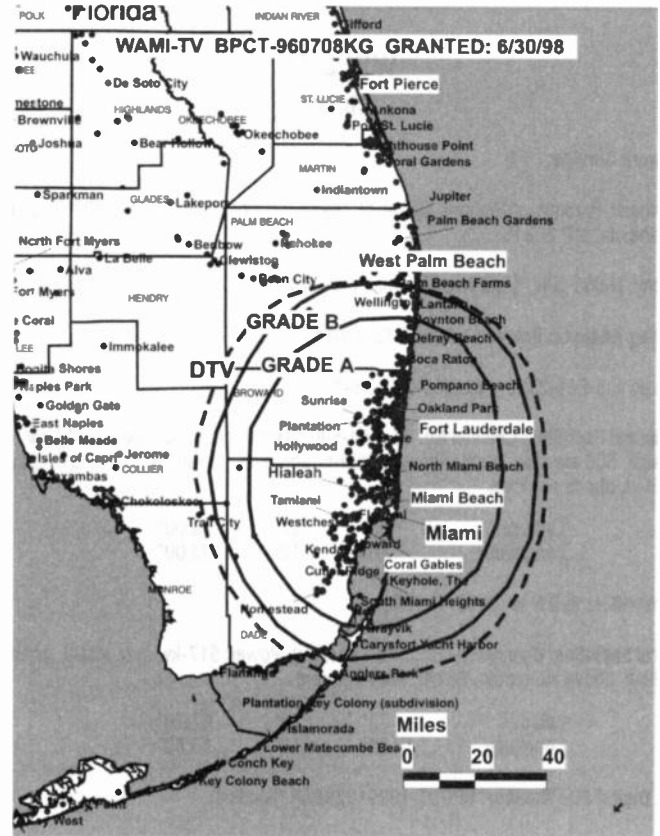
Steve Sloane, Local Sales Manager.

Michael Kuszewski, Chief Engineer.

Susan Kawakerski, News Director.

Rates: On request.

City of License: Hollywood. **Station DMA:** Miami-Fort Lauderdale. **Rank:** 16.



© 2001 Warren Communications News

Circulation © 2000 Nielsen. Coverage based on Nielsen study.

Grand Total	Cable	Non-cable	Total
	TV Households	TV Households	
Estimated Station Totals*	1,060,250	402,160	1,462,410
Average Weekly Circulation (2000)	166,678	56,163	222,841
Average Daily Circulation (2000)			60,844
Station OMA Total	Cable	Non-cable	Total
	TV Households	TV Households	TV Households
Estimated Station Totals*	1,060,250	378,930	1,439,180
Average Weekly Circulation (2000)	166,678	54,653	221,331
Average Daily Circulation (2000)			60,635
Other OMA Total	Cable	Non-cable	Total
	TV Households	TV Households	TV Households
Estimated Station Totals*	0	23,230	23,230
Average Weekly Circulation (2000)	0	1,510	1,510
Average Daily Circulation (2000)			209

*Estimated station totals are sums of the Nielsen TV and Cable TV household estimates for each county in which the station registers viewing of more than 5% as per the Nielsen Survey Methods.

Florida—Miami

WBFS-TV Ch. 33

Network Service: UPN.

Licensee: Paramount Stations Group of Miami Inc., c/o Ray White, 5202 River Rd., Bethesda, MD 20816.

Studio: 16550 N.W. 52nd Ave., Miami, FL 33014.

Mailing Address: Box 4633, Miami, FL 33014.

Phone: 305-621-3333. **Fax:** 305-621-3844.

Technical Facilities: Channel No. 33 (584-590 MHz). Authorized power: 5000-kw max. visual, 500-kw max. aural. Antenna: 924-ft. above av. terrain, 927-ft. above ground, 931-ft. above sea level.

Latitude 25° 57' 59.00"
Longitude 80° 12' 33.00"

Transmitter: 390 N.W. 210th St., Miami.

Digital Facilities: Channel No. 32 (578-584 MHz). Power: 517-kw max. visual. Antenna: 929-ft. above av. terrain, 931-ft. above ground.

Latitude 25° 58' 02.70"
Longitude 80° 12' 33.80"

FCC Digital File Number: BPCDT-19991029AEP (pending).

Note: Latitude and longitude coordinates shown are based on the North American Datum of 1927 (NAD 27) as currently required by the Mass Media Bureau of the FCC.

Satellite Earth Stations: Harris, 6.1-meter C-band; Harris, 9-meter C-band; Harris receivers.

LMA: Local marketing agreement with WTVX (U), Fort Pierce-Vero Beach.

Ownership: Viacom International Inc. (Group Owner).

Began Operation: December 9, 1984. Transfer of control to present owner from Trustee for Combined Broadcasting Inc. approved by FCC July 5, 1995 (Television Digest, Vol. 34:43; 35:20). Transfer of control to Combined Broadcasting Inc. approved by FCC June 8, 1988.

Represented (sales): TeleRep Inc.

Represented (engineering): Lohnes & Culver.

Personnel:

Bill Ballard, Vice President & General Manager.

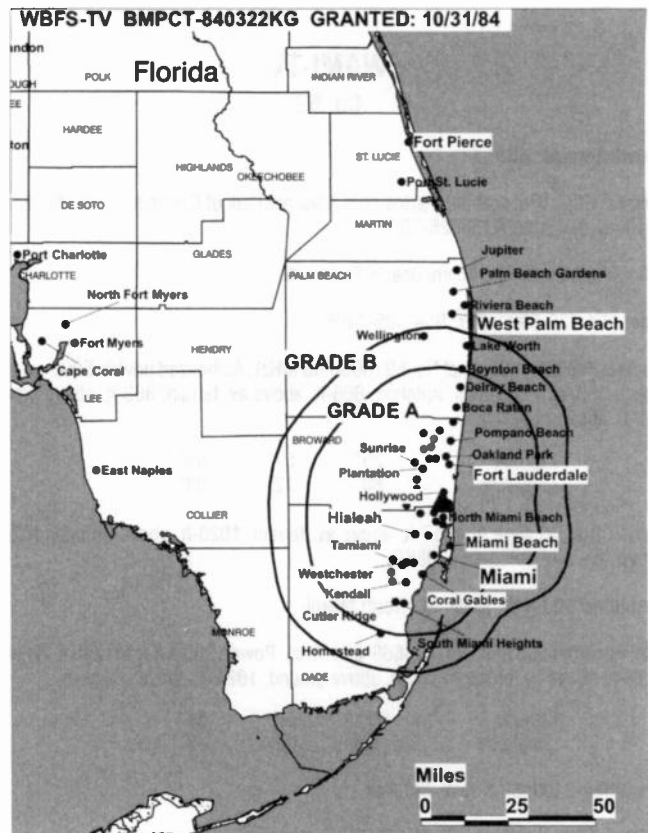
Jill Novorro, Local Sales Manager.

Nora Garcia, Local Sales Manager.

Dan Parisi, National Sales Manager.

Tracy Swann, Programming Director.

Paula Aberle, Business Manager.



© 2001 Warren Communications News

Doug Sotherland, Chief Engineer.

Aaron Silberman, Production Manager.

Rates: On request.

City of License: Miami. **Station DMA:** Miami-Fort Lauderdale. **Rank:** 16.

Circulation © 2000 Nielsen. Coverage based on Nielsen study.

Grand Total	Cable TV Households	Non-cable TV Households	Total TV Households
Estimated Station Totals*	1,430,440	451,970	1,882,410
Average Weekly Circulation (2000)	371,748	152,405	524,153
Average Daily Circulation (2000)			194,775
Station DMA Total	Cable TV Households	Non-cable TV Households	Total TV Households
Estimated Station Totals*	1,060,250	378,930	1,439,180
Average Weekly Circulation (2000)	317,695	143,898	461,592
Average Daily Circulation (2000)			175,794
Other DMA Total	Cable TV Households	Non-cable TV Households	Total TV Households
Estimated Station Totals*	370,190	73,040	443,230
Average Weekly Circulation (2000)	54,054	8,507	62,561
Average Daily Circulation (2000)			18,981

*Estimated station totals are sums of the Nielsen TV and Cable TV household estimates for each county in which the station registers viewing of more than 5% as per the Nielsen Survey Methods.

Florida—Miami-Fort Lauderdale

WBZL
Ch. 39

Network Service: WBN.

Licensee: Channel 39 Licensee Inc., 2055 Lee St., Hollywood, FL 33020.

Studio: 2055 Lee St., Hollywood, FL 33020.

Phone: 954-925-3939. **Fax:** 954-922-3965.

Web Site: <http://www.wb39.com>

Technical Facilities: Channel No. 39 (620-626 MHz). Authorized power: 5000-kw max. & 5000-kw horizontal visual, 2750-kw vertical aural. Antenna: 906-ft. above av. terrain, 906-ft. above ground, 912-ft. above sea level.

Latitude 25° 58' 07"
Longitude 80° 13' 20"

Transmitter: 1255 N.W. 210th St., Miami.

FCC Proposed Digital Channel Number: Ch. 19.

Note: Latitude and longitude coordinates shown are based on the North American Datum of 1927 (NAD 27) as currently required by the Mass Media Bureau of the FCC.

Multichannel TV Sound: Stereo and separate audio program.

Satellite Earth Stations: Eagle, 4.7-meter Ku & C-band; MSI, 4.6-meter Ku & C-band; Vertex, 7-meter Ku-band; Standard Agile Omni receivers.

Ownership: Tribune Broadcasting Co. (Group Owner).

Began Operation: October 16, 1982. Sale to Odyssey Partners approved by FCC April 4, 1984 (*Television Digest*, Vol. 24:2). Sale to Renaissance Communications by Odyssey Partners approved by FCC March 23, 1989. Sale to present owner by Renaissance approved by FCC March 20, 1997 (Vol. 36:28; 37:13).

Represented (sales): MMT Sales Inc.

Represented (legal): Sidley & Austin.

Personnel:

James Zerwekh, Vice President & General Manager.

Daniel Parisi, General Sales Manager

Elyse Massa, Local Sales Manager.

Ed Perl, National Sales Manager.

Erica Hirschman, Regional Sales Manager.

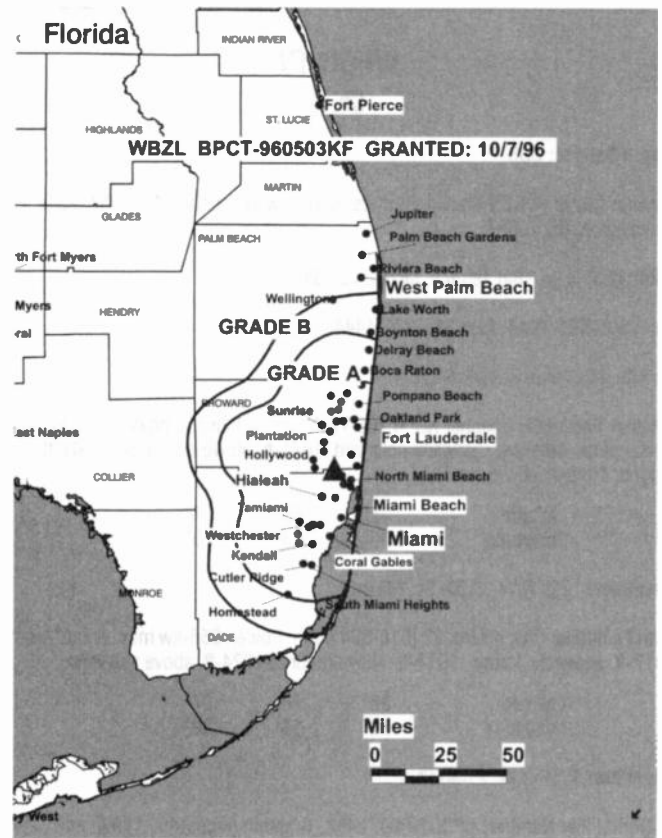
Steve Ellis, Chief Engineer.

Natale Grant, Program Manager.

Michael Brouder, Creative Services Director.

Mark Ryan, Business Manager.

James Farrell, Marketing Specialist.



© 2001 Warren Communications News

Jeff Eggleston, Information Systems Manager.

Jeanette Jordan, Public Affairs Director & Public Relations Manager.

Rates: On request.

City of License: Miami. **Station DMA:** Miami-Fort Lauderdale. **Rank:** 16.

Circulation © 2000 Nielsen. Coverage based on Nielsen study.

Grand Total	Cable TV Households	Non-cable TV Households	Total TV Households
Estimated Station Totals*	1,213,020	451,970	1,664,990
Average Weekly Circulation (2000)	432,606	159,700	592,307
Average Daily Circulation (2000)			232,965
Station DMA Total	Cable TV Households	Non-cable TV Households	Total TV Households
Estimated Station Totals*	1,060,250	378,930	1,439,180
Average Weekly Circulation (2000)	414,885	152,211	567,096
Average Daily Circulation (2000)			226,231
Other DMA Total	Cable TV Households	Non-cable TV Households	Total TV Households
Estimated Station Totals*	152,770	73,040	225,810
Average Weekly Circulation (2000)	17,721	7,489	25,211
Average Daily Circulation (2000)			6,734

*Estimated station totals are sums of the Nielsen TV and Cable TV household estimates for each county in which the station registers viewing of more than 5% as per the Nielsen Survey Methods.

Florida—Miami-Fort Lauderdale

WFOR-TV Ch. 4

Network Service: CBS.

Licensee: Group W/CBS Station Partners, 600 New Hampshire Ave. NW, Suite 1200, Washington, DC 20037.

Studio: 8900 N.W. 18th Terrace, Miami, FL 33172.

Phone: 305-591-4444. **Fax:** 305-639-4444.

Web Site: <http://www.cbs4news.com>

Technical Facilities: Channel No. 4 (66-72 MHz). Authorized power: 100-kw visual, 10-kw aural. Antenna: Circularly polarized, 1041-ft. above av. terrain, 1041-ft. above ground, 1049-ft. above sea level.

Latitude 25° 58' 07"
Longitude 80° 13' 20"

Transmitter: 1255 N.W. 210th St., Miami.

Digital Facilities: Channel No. 22 (518-524 MHz). Power: 956-kw max. visual. Antenna: 1017-ft. above av. terrain, 1017-ft. above ground, 1024-ft. above sea level.

Latitude 25° 58' 07"
Longitude 80° 13' 20"

Transmitter: 1255 N.W. 210th St.

FCC Digital File Number: BPCDT-980724KK. Granted: August 17, 1998.

Note: Latitude and longitude coordinates shown are based on the North American Datum of 1927 (NAD 27) as currently required by the Mass Media Bureau of the FCC.

Satellite Earth Stations: Andrew, C-band; Harris, 9-meter C-band; Scientific-Atlanta, 10-meter C-band; Andrew, Harris receivers.

LMA: Local marketing agreement with WEYS (I), Key West.

Ownership: Viacom International Inc. (Group Owner).

Began Operation: March 21, 1949. Sale to KKR Assoc. by Wometco Enterprises Inc. approved by FCC April 11, 1984 (*Television Digest*, Vol. 23:39, 52). Sale to National Broadcasting Co. by KKR approved by FCC September 17, 1987 (Vol. 26:43; 27:3, 11, 14, 18, 22, 37, 38). CBS & NBC traded channels 4 & 6 in July 1995 (Vol. 34:48, 52; 35:34). Sale to present owner by CBS Inc. approved by FCC May 3, 2000.

Represented (sales): CBS/Group W TV Sales.

Represented (legal): Leventhal, Senter & Lerman PLLC.

Personnel:

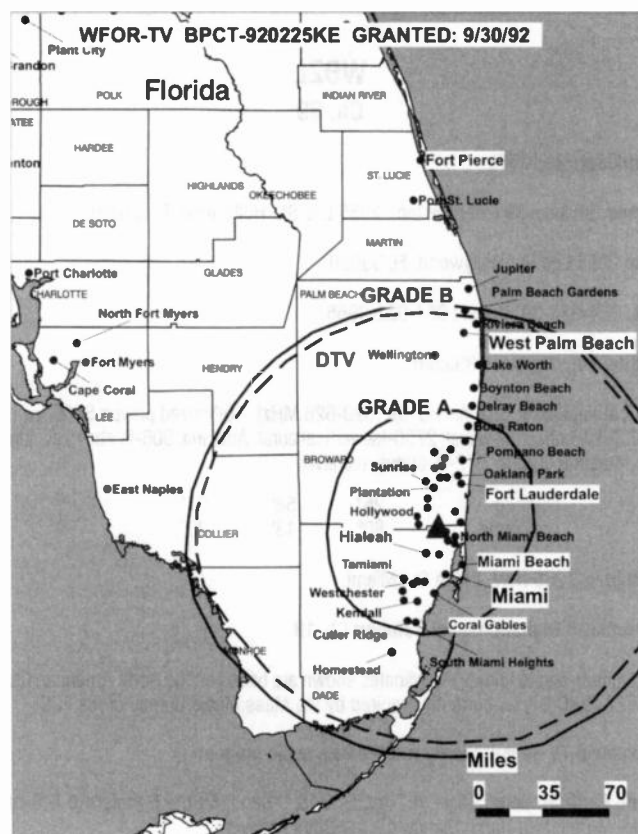
Steve Mauldin, Vice President & General Manager.

Patrick McGinley, Sales Director.

Michael Rodriguez, Local Sales Manager.

Shannon High, News Director.

Lee Zimmerman, Communications Director.



© 2001 Warren Communications News

Mark Mayo, Controller.

Rates: On request.

City of License: Miami. **Station DMA:** Miami-Fort Lauderdale. **Rank:** 16.

Circulation © 2000 Nielsen. Coverage based on Nielsen study.

Grand Total	Cable TV Households	Non-cable TV Households	Total TV Households
Estimated Station Totals*	1,060,250	404,550	1,464,800
Average Weekly Circulation (2000)	669,968	216,646	886,614
Average Daily Circulation (2000)			417,745
Station DMA Total	Cable TV Households	Non-cable TV Households	Total TV Households
Estimated Station Totals*	1,060,250	381,320	1,441,570
Average Weekly Circulation (2000)	669,968	211,675	881,643
Average Daily Circulation (2000)			417,443
Other DMA Total	Cable TV Households	Non-cable TV Households	Total TV Households
Estimated Station Totals*	0	23,230	23,230
Average Weekly Circulation (2000)	0	4,971	4,971
Average Daily Circulation (2000)			302

* Estimated station totals are sums of the Nielsen TV and Cable TV household estimates for each county in which the station registers viewing of more than 5% as per the Nielsen Survey Methods.

Florida—Miami

WHFT Ch. 45

Network Service: TBN.

Licensee: Trinity Broadcasting of Florida Inc., 3324 Pembroke Rd., Pembroke Park, FL 33021.

Studio: 3324 Pembroke Rd., Pembroke Park, FL 33021.

Phones: 954-962-1700 (Pembroke Park); 305-681-8665 (Miami). Fax: 954-962-2817.

Technical Facilities: Channel No. 45 (656-662 MHz). Authorized power: 2400-kw max. & 589-kw horizontal visual, 240-kw max. & 58.9-kw horizontal aural. Antenna: 1010-ft. above av. terrain, 1037-ft. above ground, 1049-ft. above sea level.

Latitude 25° 59' 34"
Longitude 80° 10' 27"

Holds CP for change to 2541-kw max. visual. BPCT-931220KG.

Transmitter: SW corner of S. 33rd Ave. & Pembroke Rd., Pembroke Park.

Digital Facilities: Channel No. 46 (662-668 MHz). Power: 500-kw max. visual. Antenna: 1011-ft. above av. terrain, 1011-ft. above ground, 1017-ft. above sea level.

Latitude 25° 59' 34"
Longitude 80° 10' 27"

Transmitter: 3324 Pembroke Rd., Pembroke Park.

FCC Digital File Number: BPCDT-990706KG (pending).

Note: Latitude and longitude coordinates shown are based on the North American Datum of 1927 (NAD 27) as currently required by the Mass Media Bureau of the FCC.

Satellite Earth Station: Scientific-Atlanta, 7-meter C-band; Scientific-Atlanta receivers.

SNG Mobile Dish: Midwest, 3-meter K-band.

Ownership: Trinity Broadcasting Network Inc. (Group Owner).

Began Operation: February 1, 1975. Sale to present owner by Lester Sumrall Evangelistic Assn. approved by FCC May 15, 1980. Previous sale by Florida Christian Broadcasting Inc. approved by FCC June 22, 1976 (*Television Digest*, Vol. 16:26).

Represented (engineering): Smith & Fisher.

Personnel:

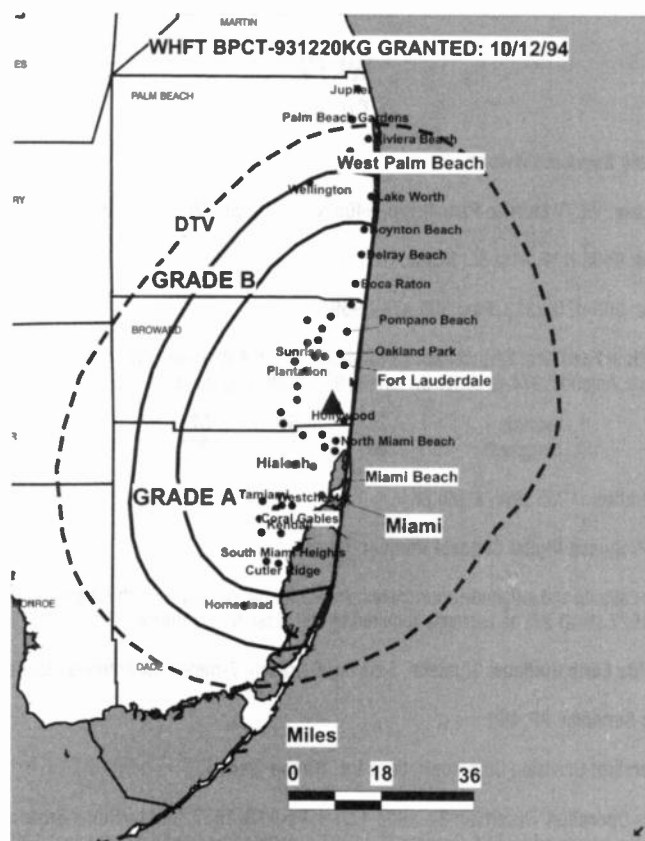
Laurie Quinn, General Manager.

Robin Downing, Production Manager.

Elizabeth Crespo, Public Affairs Director.

Jacques Morisset, Chief Engineer.

Highest 30 Sec. Rate: \$132.



© 2001 Warren Communications News

City of License: Miami. **Station DMA:** Miami-Fort Lauderdale. **Rank:** 16.

Circulation © 2000 Nielsen. Coverage based on Nielsen study.

Grand Total	Cable TV Households	Non-cable TV Households	Total TV Households
Estimated Station Totals*	5,680	378,930	384,610
Average Weekly Circulation (2000)	381	30,775	31,155
Average Daily Circulation (2000)			6,680
Station DMA Total	Cable TV Households	Non-cable TV Households	Total TV Households
Estimated Station Totals*	0	378,930	378,930
Average Weekly Circulation (2000)	0	30,775	30,775
Average Daily Circulation (2000)			6,560
Other DMA Total	Cable TV Households	Non-cable TV Households	Total TV Households
Estimated Station Totals*	5,680	0	5,680
Average Weekly Circulation (2000)	381	0	381
Average Daily Circulation (2000)			119

*Estimated station totals are sums of the Nielsen TV and Cable TV household estimates for each county in which the station registers viewing of more than 5% as per the Nielsen Survey Methods.

Florida—Miami

WLTV
Ch. 23

Network Service: Univision.

Licensee: WLTV License Partnership, 9405 N.W. 41st St., Miami, FL 33178.

Studio: 9405 N.W. 41st St., Miami, FL 33178.

Phone: 305-470-2323. **Fax:** 305-471-3959.

Technical Facilities: Channel No. 23 (524-530 MHz). Authorized power: 4470-kw max. visual. Antenna: 974-ft. above av. terrain, 974-ft. above ground, 981-ft. above sea level.

Latitude 25° 58' 07"
Longitude 80° 13' 20"

Transmitter: 1255 N.W. 210th St.

FCC Proposed Digital Channel Number: Ch. 24.

Note: Latitude and longitude coordinates shown are based on the North American Datum of 1927 (NAD 27) as currently required by the Mass Media Bureau of the FCC.

Satellite Earth Stations: Comtech, 5-meter; Comtech, 7-meter; DX Antenna receivers.

News Services: AP, UPI.

Ownership: Univision Communications Inc. (Group Owner).

Began Operation: December 24, 1954. Left air April 13, 1957. Sale by Storer Broadcasting Co. approved by FCC October 25, 1967. Resumed operation November 14, 1967. Sale to Spanish International Communications by Al Lapin Jr., et al., approved by FCC January 6, 1971. Sale to Univision Holdings (Hallmark Cards) approved by FCC 1987. Sale to Perenchio TV Inc. approved by FCC September 23, 1992 (*Television Digest*, Vol. 32:40.).

Represented (sales): Univision.

Represented (legal): Leventhal, Senter & Lerman PLLC.

Represented (engineering): Denny & Associates PC.

Personnel:

Tomas T. Johansen, Vice President & General Manager.

Olga Luis, Vice President & Station Manager.

Raul Perez Liste, Vice President & Operations Director.

Leonor Guerrero, Vice President, Finance.

Marilyn Hansen, General Sales Manager.

Matt Boxer, National Sales Manager.

Ray Delgado, Local Sales Manager.

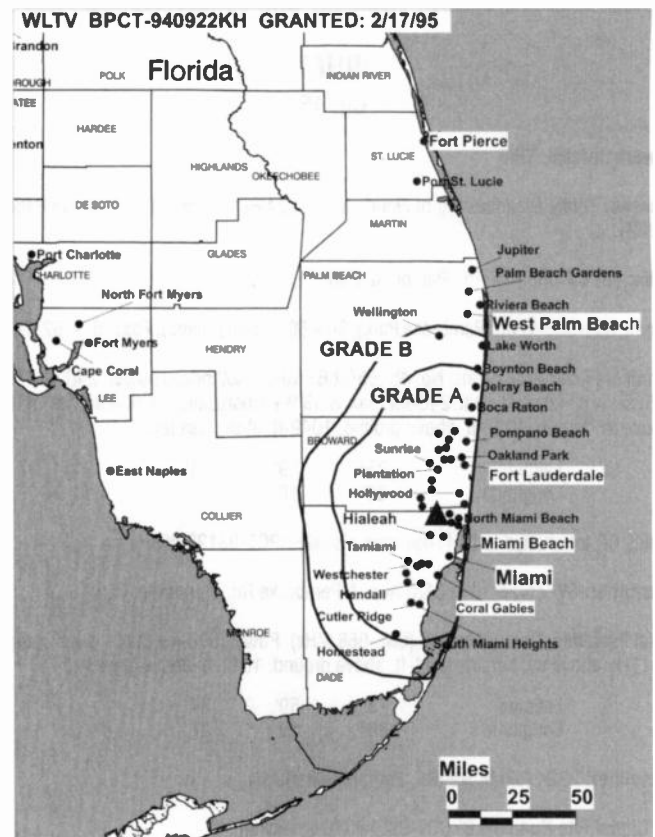
Stephanie Kontzamanys, Local Sales Manager.

Maura Calzadilla, Marketing Director.

Helga Silva, News Director.

Douglas Petersen, Chief Engineer.

Quenia Tovar, Art Director.



© 2001 Warren Communications News

Lucy Cifuentes, Traffic Manager.

Angela Ramos, Programming & Public Affairs Director.

Matt Chandler, New Business Development Director.

Highest 30 Sec. Rate: \$4000.

City of License: Miami. **Station DMA:** Miami-Fort Lauderdale. **Rank:** 16.

Circulation © 2000 Nielsen. Coverage based on Nielsen study.

Grand Total	Cable TV Households	Non-cable TV Households	Total TV Households
Estimated Station Totals*	1,032,720	428,740	1,461,460
Average Weekly Circulation (2000)	196,148	114,733	310,881
Average Daily Circulation (2000)			227,238
Station DMA Total	Cable TV Households	Non-cable TV Households	Total TV Households
Estimated Station Totals*	1,027,040	378,930	1,405,970
Average Weekly Circulation (2000)	195,785	111,246	307,031
Average Daily Circulation (2000)			225,557
Other DMA Total	Cable TV Households	Non-cable TV Households	Total TV Households
Estimated Station Totals*	5,680	49,810	55,490
Average Weekly Circulation (2000)	364	3,487	3,850
Average Daily Circulation (2000)			1,682

*Estimated station totals are sums of the Nielsen TV and Cable TV household estimates for each county in which the station registers viewing of more than 5% as per the Nielsen Survey Methods.

Florida—Miami

WPLG Ch. 10

Network Service: ABC.

Licensee: Post-Newsweek Stations of Florida Inc., Broadcast House, 3900 Biscayne Blvd., Miami, FL 33137.

Studio: 3900 Biscayne Blvd., Miami, FL 33137.

Phone: 305-576-1010. **Fax:** 305-325-2381.

Web Site: <http://www.wplg.com>

Technical Facilities: Channel No. 10 (192-198 MHz). Authorized power: 316-kw visual, 47.9-kw aural. Antenna: 1007-ft. above av. terrain, 1007-ft. above ground, 1014-ft. above sea level.

Latitude 25° 57' 59"
Longitude 80° 12' 44"

Transmitter: 501 N.W. 207th St.

Began Digital Operation: November 1, 1999.

Note: Latitude and longitude coordinates shown are based on the North American Datum of 1927 (NAD 27) as currently required by the Mass Media Bureau of the FCC.

Multichannel TV Sound: Stereo only.

News Services: AP, UPI.

Ownership: Post-Newsweek Stations Inc. (Group Owner).

Began Operation: November 20, 1961. Sale to present owner by C. H. Topmiller, Thomas A. Weistead, et al., approved by FCC September 24, 1969 (*Television Digest*, Vol. 9:39).

Represented (sales): MMT Sales Inc.

Represented (legal): Covington & Burling.

Represented (engineering): Denny & Associates PC.

Personnel:

John Garwood, Vice President & General Manager.

Diana Cipriani, General Sales Manager.

Kathy Salazar, Business Manager.

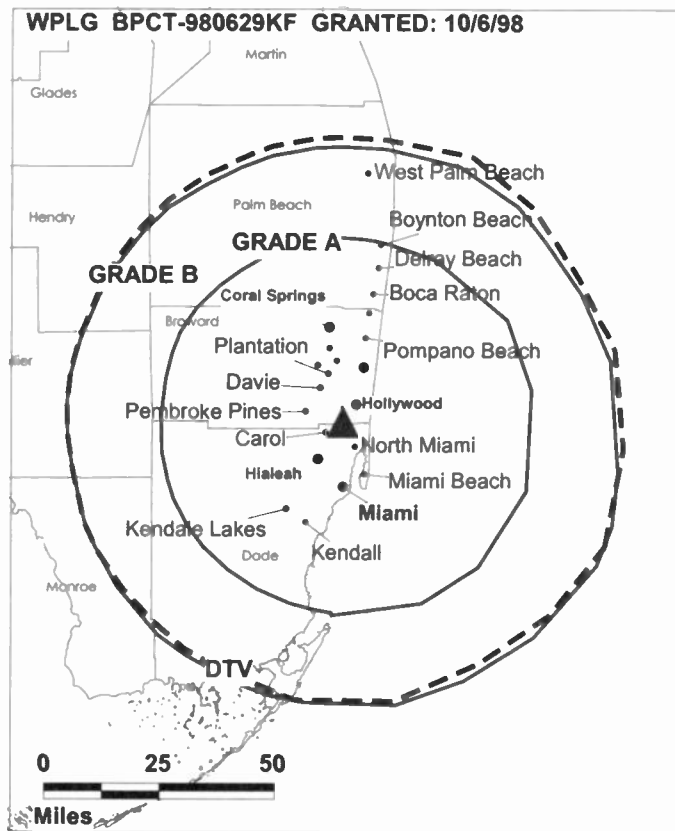
Darren Aline, Chief Engineer.

Bill Pohovey, News Director.

Mimi del Cid, Program Manager.

Amy Reinen, Research & Marketing Director.

Glen Eklund, Production Manager.



© 2001 Warren Communications News

Rates: On request.

City of License: Miami. **Station DMA:** Miami-Fort Lauderdale. **Rank:** 16.

Circulation © 2000 Nielsen. Coverage based on Nielsen study.

Grand Total	Cable TV Households	Non-cable TV Households	Total TV Households
Estimated Station Totals*	1,218,700	454,360	1,673,060
Average Weekly Circulation (2000)	736,269	255,533	991,803
Average Daily Circulation (2000)			507,261
Station DMA Total	Cable TV Households	Non-cable TV Households	Total TV Households
Estimated Station Totals*	1,060,250	381,320	1,441,570
Average Weekly Circulation (2000)	709,988	239,199	949,188
Average Daily Circulation (2000)			491,981
Other DMA Total	Cable TV Households	Non-cable TV Households	Total TV Households
Estimated Station Totals*	158,450	73,040	231,490
Average Weekly Circulation (2000)	26,281	16,334	42,615
Average Daily Circulation (2000)			15,280

*Estimated station totals are sums of the Nielsen TV and Cable TV household estimates for each county in which the station registers viewing of more than 5% as per the Nielsen Survey Methods.

Florida—Miami

WPLG-DT Ch. 9

Network Service: ABC.

Licensee: Post Newsweek Stations of Florida Inc., 3900 Biscayne Blvd., Miami, FL 33137.

Phone: 305-576-1010.

Web Site: <http://www.wplg.com>

Digital Facilities: Channel No. 9 (186-192 MHz). Power: 15.85-kw max. visual. Antenna: 965-ft. above av. terrain, 965-ft. above ground, 971-ft. above sea level.

Latitude	25°	57'	59"
Longitude	80°	12'	44"

Transmitter: 501 N.W. 207th St., Miami.

Definition: High.

Note: Latitude and longitude coordinates shown are based on the North American Datum of 1927 (NAD 27) as currently required by the Mass Media Bureau of the FCC.

Ownership: Post-Newsweek Stations Inc. (Group Owner).

Began Digital Operation: November 1, 1999.

Represented (engineering): Moffet, Larson & Johnson Inc.

Personnel:

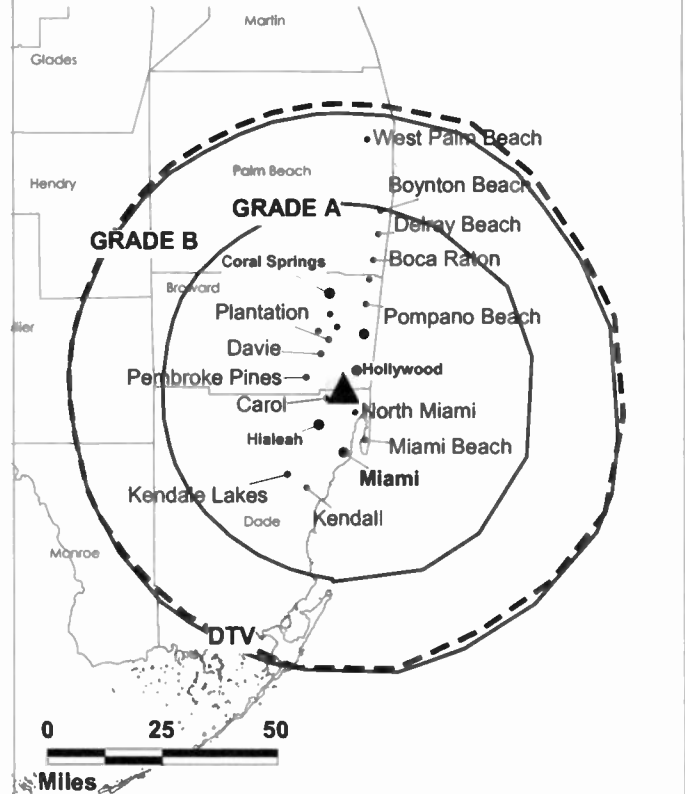
John Garwood, General Manager.

Darren Alline, Chief Engineer.

Rates: On request.

City of License: Miami.

WPLG-DT BPCDT-980629KG GRANTED: 7/8/1998



© 2001 Warren Communications News

Station DMA: Miami-Fort Lauderdale. Rank: 16.

Nielsen Data: Not available.

Florida—Miami

WPXM Ch. 35

Network Service: PAX.

Licensee: Paxson Communications License Co. LLC, 601 Clearwater Park Rd., West Palm Beach, FL 33401.

Studio: 9100 S. Dadeland Blvd., Suite 180, Miami, FL 33156.

Phone: 305-670-3535. **Fax:** 305-670-0135.

Technical Facilities: Channel No. 35 (596-602 MHz). Authorized power: 3240-kw max. visual, 324-kw max. aural. Antenna: 335-ft. above av. terrain, 325-ft. above ground, 338-ft. above sea level.

Latitude 25° 36' 16"
Longitude 80° 34' 14"

Transmitter: 9100 S. Dadeland Blvd., Dade County.

Digital Facilities: Channel No. 26 (542-548 MHz). Power: 200-kw max. visual. Antenna: 915-ft. above av. terrain, 906-ft. above ground.

Latitude 25° 58' 07"
Longitude 80° 13' 20"

FCC Digital File Number: BPCDT-19991020ACC (pending).

Note: Latitude and longitude coordinates shown are based on the North American Datum of 1927 (NAD 27) as currently required by the Mass Media Bureau of the FCC.

Ownership: Paxson Communications Corp. (Group Owner).

Began Operation: October 25, 1992. WMLB-TV were first call letters. Transfer from Jose Molina & Beverly Smith to William C. de la Pena approved by FCC December 7, 1992. Sale to The Christian Network approved by FCC February 10, 1994. Sale to present owner from The Christian Network approved by FCC December 12, 1997 (*Television Digest*, Vol. 37:19).

Represented (legal): Dow, Lohnes & Albertson PLLC.

Represented (engineering): Cohen, Dippell & Everist PC.

Personnel:

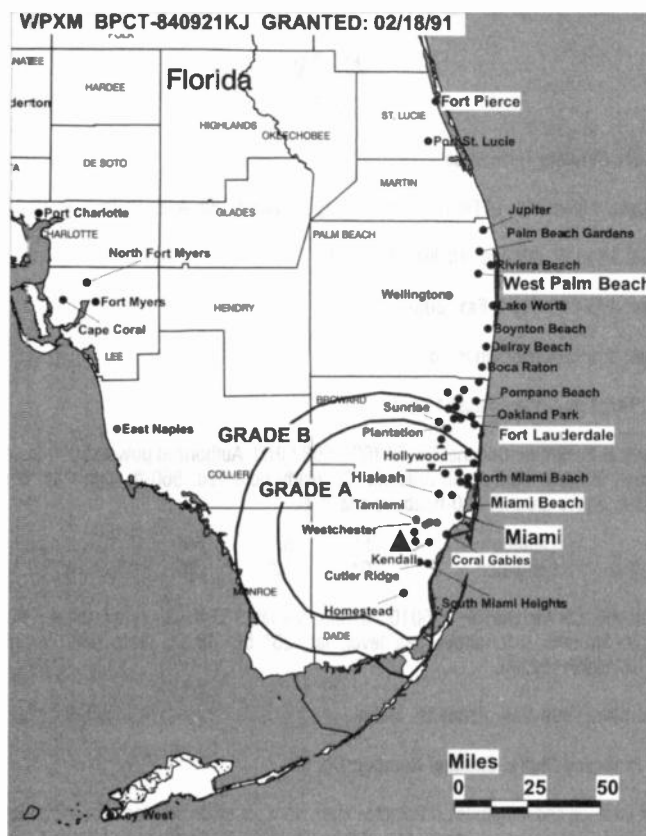
Carolyn Navarra, General Manager.

Ernest W. Carpenter IV, Promotion & Public Affairs Director.

Richard Vantlook, Chief Engineer.

Gene Pace, Production Manager.

Sharon Simmers, Traffic Manager.



© 2001 Warren Communications News

Rates: On request.

City of License: Miami. **Station DMA:** Miami-Fort Lauderdale. **Rank:** 16.

Circulation © 2000 Nielsen. Coverage based on Nielsen study.

Grand Total	Cable TV Households	Non-cable TV Households	Total TV Households
Estimated Station Totals*	1,060,250	260,250	1,320,500
Average Weekly Circulation (2000)	106,559	31,230	137,789
Average Daily Circulation (2000)			40,746
Station DMA Total	Cable TV Households	Non-cable TV Households	Total TV Households
Estimated Station Totals*	1,060,250	260,250	1,320,500
Average Weekly Circulation (2000)	106,559	31,230	137,789
Average Daily Circulation (2000)			40,746

*Estimated station totals are sums of the Nielsen TV and Cable TV household estimates for each county in which the station registers viewing of more than 5% as per the Nielsen Survey Methods.

Florida—Fort Lauderdale-Miami

WSCV Ch. 51

Network Service: Telemundo.

Licensee: Telemundo of Florida License Corp., 2340 W. 8th Ave., Hialeah, FL 33010.

Studio: 2340 W. 8th Ave., Hialeah, FL 33010.

Phone: 305-888-5151. **Fax:** 305-888-9270.

E-mail: lfrocha@telemundo.com

Web Site: <http://www.canal51.com>

Technical Facilities: Channel No. 51 (692-698 MHz). Authorized power: 5000-kw max. visual, 500-kw max. aural. Antenna: Circularly polarized, 860-ft. above av. terrain, 853-ft. above ground, 860-ft. above sea level.

Latitude 25° 57' 59"
Longitude 80° 12' 33"

Requests CP for change to 5010-kw max. visual, 985-ft. above av. terrain, 983-ft. above ground, 9-ft. above sea level, lat. 25° 58' 46.5", long. 80° 11' 46.3".
BPCT-19991102AAI.

Transmitter: 390 N.W. 210th St., Miami.

FCC Proposed Digital Channel Number: Ch. 52.

Note: Latitude and longitude coordinates shown are based on the North American Datum of 1927 (NAD 27) as currently required by the Mass Media Bureau of the FCC.

Satellite Earth Stations: Vertex, 6.1-meter Ku-band; Vertex, 9-meter C-band; Harris, Standard Communications receivers.

SNG Mobile Dish: Vertex, 2.6-meter Ku-band.

News Services: AP, CNN Newsource.

Ownership: Telemundo Holdings Inc. (Group Owner).

Began Operation: December 6, 1968. While known as WSMS-TV, left air August 10, 1970. Sale by Gold Coast Telecasting approved by FCC January 12, 1972. Resumed operation February 14, 1972. Sale by Trustee in Bankruptcy for Channel 51 Inc. to Johns-Koenig Associates Inc. approved by FCC July 14, 1976. Subscription TV authorization granted March 23, 1979. Sale to Oak Industries by William F. Johns, Alvin Koenig, et. al., approved by FCC February 29, 1980. Sale to John Blair & Co. approved by FCC October 9, 1984 (*Television Digest*, Vol. 24:33). Controlling interest in John Blair & Co. was purchased by Reliance Group & approved by FCC September 18, 1986 (Vol. 26:21-29, 33, 34).

Represented (sales): Telemundo Network Sales.

Personnel:

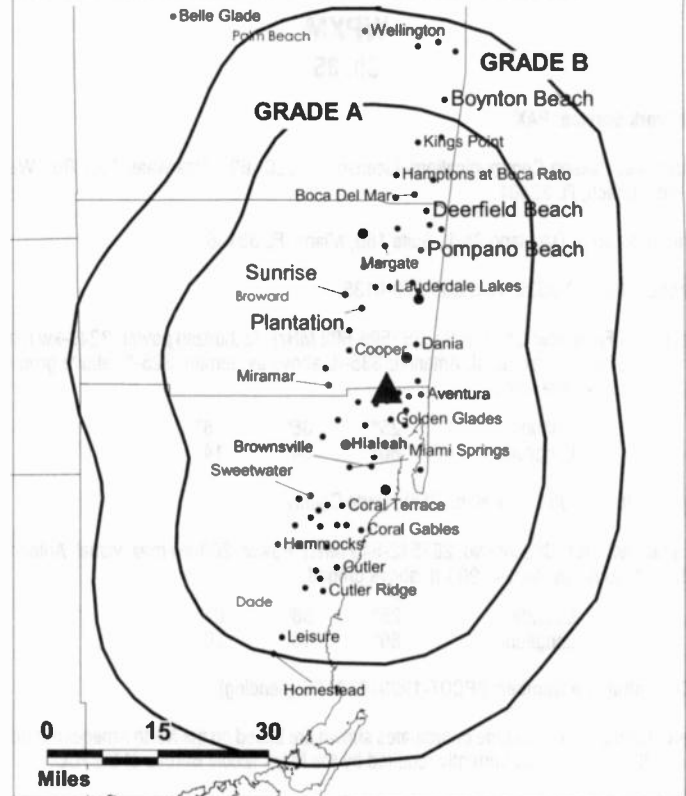
Luis Fernandez Rocha, General Manager.

Jorge Carballo, General Sales Manager.

Alicia Soriano, Local Sales Manager.

Barry Kendel, National Sales Manager.

WSCV BPCT-19991102AAI GRANTED: 11/9/2000



© 2001 Warren Communications News

Robert Vizcon, News Director.

Cristina Barros, Program Director.

Adam Friedman, Business Manager.

Luis Duarte, Chief Engineer.

Highest 30 Sec. Rate: \$1200.

City of License: Fort Lauderdale. **Station DMA:** Miami-Fort Lauderdale. **Rank:** 16.

Circulation © 2000 Nielsen. Coverage based on Nielsen study.

Grand Total	Cable TV Households	Non-cable TV Households	Total TV Households
Estimated Station Totals*	494,100	378,930	873,030
Average Weekly Circulation (2000)	94,867	63,576	158,444
Average Daily Circulation (2000)			79,716
Station DMA Total	Cable TV Households	Non-cable TV Households	Total TV Households
Estimated Station Totals*	494,100	378,930	873,030
Average Weekly Circulation (2000)	94,867	63,576	158,444
Average Daily Circulation (2000)			79,716

*Estimated station totals are sums of the Nielsen TV and Cable TV household estimates for each county in which the station registers viewing of more than 5% as per the Nielsen Survey Methods.

Florida—Miami-Fort Lauderdale

WSVN
Ch. 7

Network Service: FOX.

Licensee: Sunbeam Television Corp., Box 1118, Miami, FL 33138.

Studio: 1401 79th St. Causeway, Miami, FL 33141.

Mailing Address: Box 1118, Miami, FL 33138.

Phone: 305-751-6692. **Fax:** 305-757-2266.

E-mail: 7news@wsvn.com

Web Site: http://www.wsvn.com/

Technical Facilities: Channel No. 7 (174-180 MHz). Authorized power: 316-kw visual, 31.6-kw aural. Antenna: 960-ft. above av. terrain, 996-ft. above ground, 1002-ft. above sea level.

Latitude 25° 57' 49"
Longitude 80° 12' 44"

Transmitter: Antenna Farm, North Dade County, FL.

Digital Facilities: Channel No. 8 (180-186 MHz). Power: 160-kw visual. Antenna: 955-ft. above av. terrain, 955-ft. above ground.

Latitude 25° 57' 49"
Longitude 80° 24' 44"

FCC Digital File Number: BPCDT-19991101AFH (pending).

Note: Latitude and longitude coordinates shown are based on the North American Datum of 1927 (NAD 27) as currently required by the Mass Media Bureau of the FCC.

Multichannel TV Sound: Stereo only.

Satellite Earth Stations: Transmit/receive Scientific-Atlanta, 10-meter C-band; Andrew, 7.3-meter Ku & C-band; Microdyne, 3.6-meter Ku & C-band; Microdyne, 5-meter Ku & C-band; Microdyne, Scientific-Atlanta, Standard Communications receivers.

SNG Mobile Dish: Andrew, 3.2-meter Ku-band.

News Services: AP, UPI, CNN Newsource.

Ownership: Sunbeam Television Corp. (Group Owner).

Began Operation: July 29, 1956. On December 5, 1962 the FCC ordered that Biscayne Television Corp. cease operation of WCKT no later than January 4, 1963 and the FCC also approved sale of WCKT plant and film licensing agreements to Sunbeam Television Corp., which was licensed as a new station. Present ownership assumed operation December 19, 1962.

Represented (sales): Harrington, Righter & Parsons Inc.

Represented (legal): Koteen & Naftalin LLP; Mintz, Levin, Cohn, Ferris, Glovsky & Popeo PC.

Personnel:

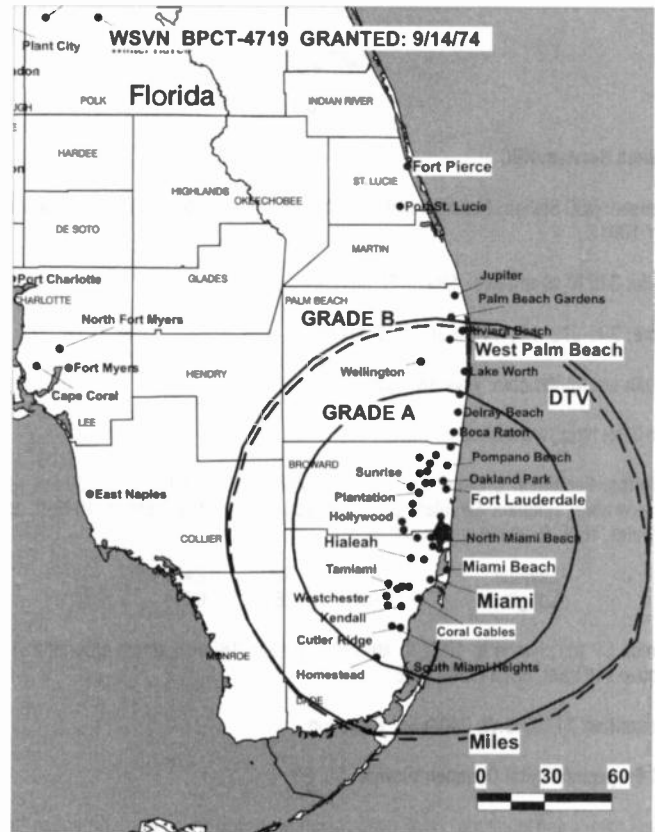
Edmund N. Ansin, President.

Robert W. Leider, Executive Vice President & General Manager.

Alice Jacobs, Vice President, News & Local Programming.

Daisy Bermudez, Programming & Operations Director.

Robert Holtzer, General Sales Manager.



© 2001 Warren Communications News

Dana George, National Sales Manager.

John Bak, Chief Engineer.

Diane Jaramillo Guard, Business Manager.

Jim Ladas, Creative Services Director.

Charlie Folds, Community & Public Relations Director.

Rates: On request.

City of License: Miami. **Station DMA:** Miami-Fort Lauderdale. **Rank:** 16.

Circulation © 2000 Nielsen. Coverage based on Nielsen study.

Grade Total	Cable TV Households	Non-cable TV Households	Total TV Households
Estimated Station Totals*	1,430,440	454,360	1,884,800
Average Weekly Circulation (2000)	739,037	257,133	996,171
Average Daily Circulation (2000)			465,206
Station DMA Total	Cable TV Households	Non-cable TV Households	Total TV Households
Estimated Station Totals*	1,060,250	381,320	1,441,570
Average Weekly Circulation (2000)	672,675	242,953	915,628
Average Daily Circulation (2000)			436,767
Other DMA Total	Cable TV Households	Non-cable TV Households	Total TV Households
Estimated Station Totals*	370,190	73,040	443,230
Average Weekly Circulation (2000)	66,362	14,180	80,542
Average Daily Circulation (2000)			28,439

*Estimated station totals are sums of the Nielsen TV and Cable TV household estimates for each county in which the station registers viewing of more than 5% as per the Nielsen Survey Methods.

Florida—Miami

WTVJ
Ch. 6

Network Service: NBC.

Licensee: NBC Stations Management Inc., 30 Rockefeller Center, Room 1022, New York, NY 10012.

Studio: 316 N. Miami Ave., Miami, FL 33128.

Phone: 305-379-4444. **Fax:** 305-789-4181.

E-mail: wtvj@nbc.com; wtvjnews@nbc.com

Web Site: http://www.nbc6.nbc.com

Technical Facilities: Channel No. 6 (82-88 MHz). Authorized power: 100-kw visual, 20-kw aural. Antenna: Circularly polarized, 1802-ft. above av. terrain, 1842-ft. above ground, 1849-ft. above sea level.

Latitude 25° 32' 24"
Longitude 80° 28' 07"

Holds CP for change to 1801-ft. above av. terrain, 1804-ft. above ground, 1811-ft. above sea level. BPCT-950918KE.

Transmitter: 17107 S.W. 248th St., Princeton.

FCC Proposed Digital Channel Number: Ch. 30.

Note: Latitude and longitude coordinates shown are based on the North American Datum of 1927 (NAD 27) as currently required by the Mass Media Bureau of the FCC.

Multichannel TV Sound: Stereo and separate audio program.

Satellite Earth Stations: Hero, 7.5-meter C-band; Hero, 8-meter; Scientific-Atlanta, 7-meter C-band; Vertex, 6.1-meter Ku-band; Scientific-Atlanta receivers.

News Services: AP, CNN Newsource, NBC News Channel, Nexus, NIWS, Reuters TV, Sports News Satellite, UPI.

Ownership: National Broadcasting Co. (Group Owner).

Began Operation: September 20, 1967. Sale to Taft Broadcasting by General Cinema Corp. approved by FCC February 24, 1983. Transfer of control to General Cinema Corp. approved by FCC August 10, 1972 (*Television Digest*, Vol. 12:33). Sale to TVX Broadcast Group approved by FCC February 20, 1987 (Vol. 27:9, 14, CBS assumed control of station January 4, 1989 (Vol. 28:45). CBS & NBC traded channels 4 & 6 in July 1995 (Vol. 34:48, 52; 35:34).

Represented (sales): Petry Television Inc.

Personnel:

Don Browne, President & General Manager.

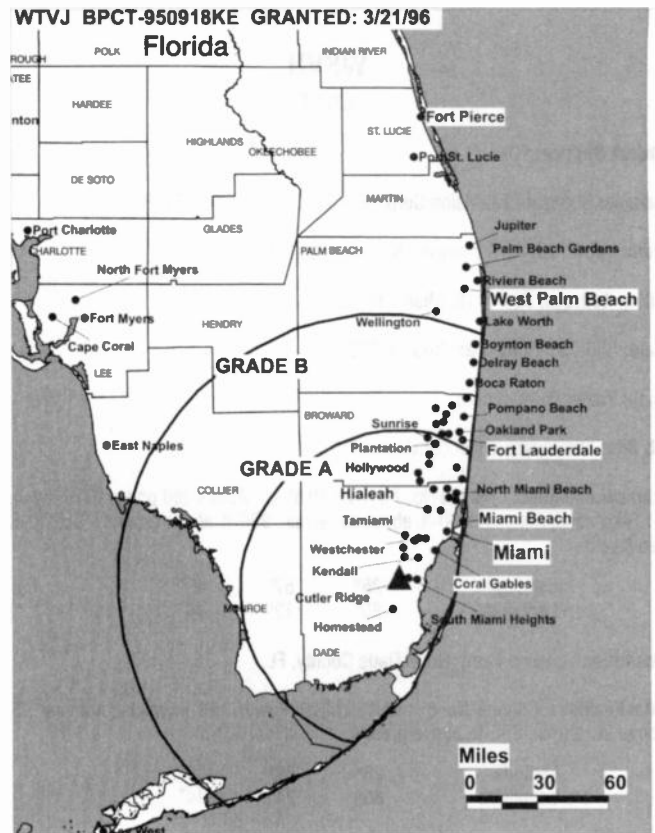
Kevin Byrnes, Vice President, Sales.

Ramon Escobar, Vice President, News.

Marc Robertz, Vice President & Creative Services Director.

Paul Russell, Engineering Director.

Barbara Alfonso, Program Coordinator.



© 2001 Warren Communications News

Thom Mozloom, Promotions Manager.

Donald Ramsey, Finance & Administration Director.

Betty Frazier, Research Manager.

Estela Garcia, Market & Product Development Manager.

Debbie Brooks, Traffic Operations Manager.

Maria Khalil-Pagani, Community Relations Manager.

Highest 30 Sec. Rate: \$6000.

City of License: Miami. **Station DMA:** Miami-Fort Lauderdale. **Rank:** 16.

Circulation © 2000 Nielsen. Coverage based on Nielsen study.

Grand Total	Cable TV Households	Non-cable TV Households	Total TV Households
Estimated Station Totals*	1,060,250	381,320	1,441,570
Average Weekly Circulation (2000)	675,167	184,279	859,446
Average Daily Circulation (2000)			433,789
Station DMA Total	Cable TV Households	Non-cable TV Households	Total TV Households
Estimated Station Totals*	1,060,250	381,320	1,441,570
Average Weekly Circulation (2000)	675,167	184,279	859,446
Average Daily Circulation (2000)			433,789

*Estimated station totals are sums of the Nielsen TV and Cable TV household estimates for each county in which the station registers viewing of more than 5% as per the Nielsen Survey Methods.

Florida—Orange Park

WJXX
Ch. 25

Network Service: ABC.

Licensee: Gannett River States Publishing Corp., 1100 Wilson Blvd., Arlington, VA 22234.

Studio: 7025 A. C. Skinner Pkwy., Jacksonville, FL 32256.

Mailing Address: Box 551000, Jacksonville, FL 32255.

Phone: 904-332-2525. **Fax:** 904-332-2584.

Technical Facilities: Channel No. 25 (536-542 MHz). Authorized power: 5000-kw max. visual, 206-kw max. aural. Antenna: 659-ft. above av. terrain, 686-ft. above ground, 712-ft. above sea level.

Latitude 30° 04' 27"
Longitude 81° 48' 23"

Transmitter: 0.3-mi. SE of intersection of Rtes. 739 & 209, Middleburg.

Digital Facilities: Channel No. 10 (192-198 MHz). Power: 10-kw visual. Antenna: 687-ft. above av. terrain, 710-ft. above ground.

Latitude 30° 04' 27"
Longitude 81° 48' 23"

FCC Digital File Number: BPCDT-19991019ABU (pending).

Note: Latitude and longitude coordinates shown are based on the North American Datum of 1927 (NAD 27) as currently required by the Mass Media Bureau of the FCC.

LMA: Local marketing agreement with WBSG-TV (W), Brunswick.

Ownership: Gannett Broadcasting Group (Group Owner).

Began Operation: February 10, 1997. Sale to Allbritton Communications Co. from William P. Register approved by FCC September 5, 1997. Sale to present owner from Allbritton Communications Co. approved by FCC March 15, 2000.

Represented (legal): Hogan & Hartson LLP.

Represented (engineering): Kessler & Gehman Associates Inc.

Personnel:

Lewis Robertson, President & General Manager.

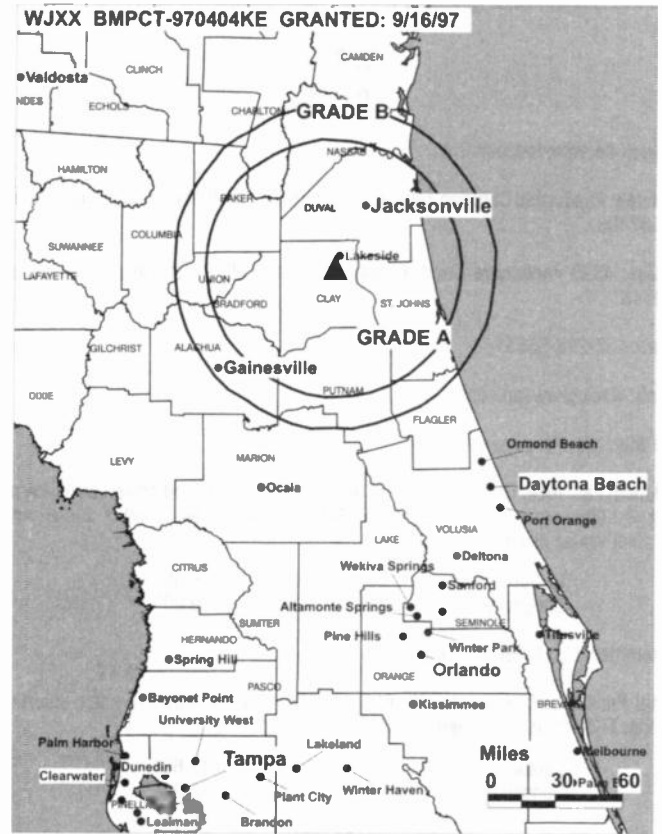
Mike Gels, Operations Director.

David Feuerman, News Operations Manager.

Jack Potter, General Sales Manager.

Greg Carter, National Sales Manager.

Jim Church, News Director.



© 2001 Warren Communications News

Courtney Ash, Marketing Director.

Highest 30 Sec. Rate: \$2000.

City of License: Orange Park. **Station DMA:** Jacksonville-Brunswick. **Rank:** 53.

Circulation © 2000 Nielsen. Coverage based on Nielsen study.

Grand Total	Cable TV Households	Non-cable TV Households	Total TV Households
Estimated Station Totals*	313,070	133,860	446,930
Average Weekly Circulation (2000)	191,629	63,927	255,556
Average Daily Circulation (2000)			99,559
Station DMA Total	Cable TV Households	Non-cable TV Households	Total TV Households
Estimated Station Totals*	313,070	133,860	446,930
Average Weekly Circulation (2000)	191,629	63,927	255,556
Average Daily Circulation (2000)			99,559

*Estimated station totals are sums of the Nielsen TV and Cable TV household estimates for each county in which the station registers viewing of more than 5% as per the Nielsen Survey Methods.

Florida—Leesburg-Orlando

WACX
Ch. 55

Network Service: Independent.

Licensee: Associated Christian Television System Inc., 4520 Parkbreeze Court, Orlando, FL 32808.

Studios: 4520 Parkbreeze Court, Orlando, FL 32808; 900 North Blvd., Leesburg, FL 34748.

Phone: 407-298-5555.

E-mail: wacx@wwspn.com

Web Site: <http://www.wwspn.com>

Technical Facilities: Channel No. 55 (716-722 MHz). Authorized power: 5000-kw max. visual, 500-kw max. aural. Antenna: 1690-ft. above av. terrain, 1669-ft. above ground, 1749-ft. above sea level.

Latitude 28° 55' 16.00"
Longitude 81° 19' 09.00"

Transmitter: 520 Miller Rd., Orange City.

Digital Facilities: Channel No. 40 (626-632 MHz). Power: 1000-kw max. visual. Antenna: 1686-ft. above av. terrain, 1654-ft. above ground.

Latitude 28° 35' 11.60"
Longitude 81° 04' 58.20"

FCC Digital File Number: BPCDT-19991004ABN (pending).

Note: Latitude and longitude coordinates shown are based on the North American Datum of 1927 (NAD 27) as currently required by the Mass Media Bureau of the FCC.

Multichannel TV Sound: Stereo only.

Satellite Earth Stations: Microdyne, 5-meter C-band; Microdyne, 7-meter C-band; RCA, 5-meter Ku-band; Microdyne, RCA receivers.

Ownership: Associated Christian Television System Inc.

Began Operation: March 6, 1982.

Represented (legal): Baraff, Koerner & Olender PC.

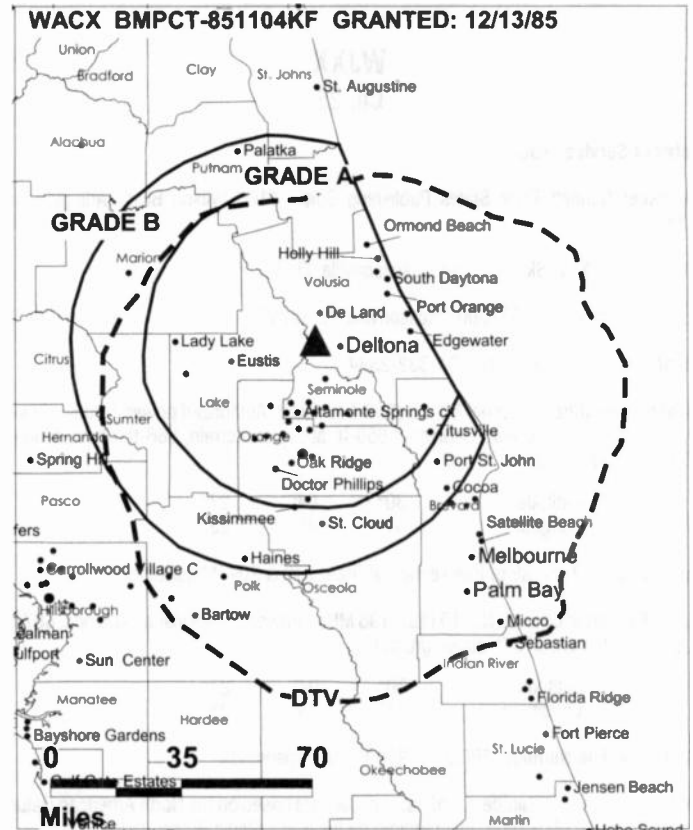
Personnel:

Claud Bowers, President & General Manager.

Donna Lee, General Sales Manager.

John Wasson, Chief Engineer.

Linda Jarrell, Program & Traffic Director.



© 2001 Warren Communications News

Carol Gentry, Office Manager.

Highest 30 Sec. Rate: \$100.

City of License: Leesburg. **Station DMA:** Orlando-Daytona Beach-Melbourne. **Rank:** 21.

Circulation © 2000 Nielsen. Coverage based on Nielsen study.

Grand Total	Cable TV Households	Non-cable TV Households	Total TV Households
Estimated Station Totals*	339,470	118,960	458,430
Average Weekly Circulation (2000)	20,491	7,190	27,681
Average Daily Circulation (2000)			7,999
Station DMA Total	Cable TV Households	Non-cable TV Households	Total TV Households
Estimated Station Totals*	339,470	118,960	458,430
Average Weekly Circulation (2000)	20,491	7,190	27,681
Average Daily Circulation (2000)			7,999

*Estimated station totals are sums of the Nielsen TV and Cable TV household estimates for each county in which the station registers viewing of more than 5% as per the Nielsen Survey Methods.

Florida—Melbourne-Orlando

WBSF
Ch. 43

Network Service: HSN.

Licensee: USA Broadcasting Inc., One HSN Dr., St. Petersburg, FL 33729.

Studio: 4450-L Enterprise Court, Melbourne, FL 32934.

Phone: 407-254-4343. **Fax:** 407-242-0863.

Technical Facilities: Channel No. 43 (644-650 MHz). Authorized power: 2265-kw max. visual. Antenna: 994-ft. above av. terrain, 978-ft. above ground, 1020-ft. above sea level.

Latitude	28°	18'	26"
Longitude	80°	54'	48"

Transmitter: 902 N. K-6 Lane, St. Cloud.

Digital Facilities: Channel No. 20 (506-512 MHz). Power: 1000-kw max. visual. Antenna: 983-ft. above av. terrain, 977-ft. above ground, 0-ft. above sea level.

Latitude	28°	18'	22"
Longitude	80°	54'	45"

FCC Digital File Number: BPCDT-19991029ADG (pending).

Note: Latitude and longitude coordinates shown are based on the North American Datum of 1927 (NAD 27) as currently required by the Mass Media Bureau of the FCC.

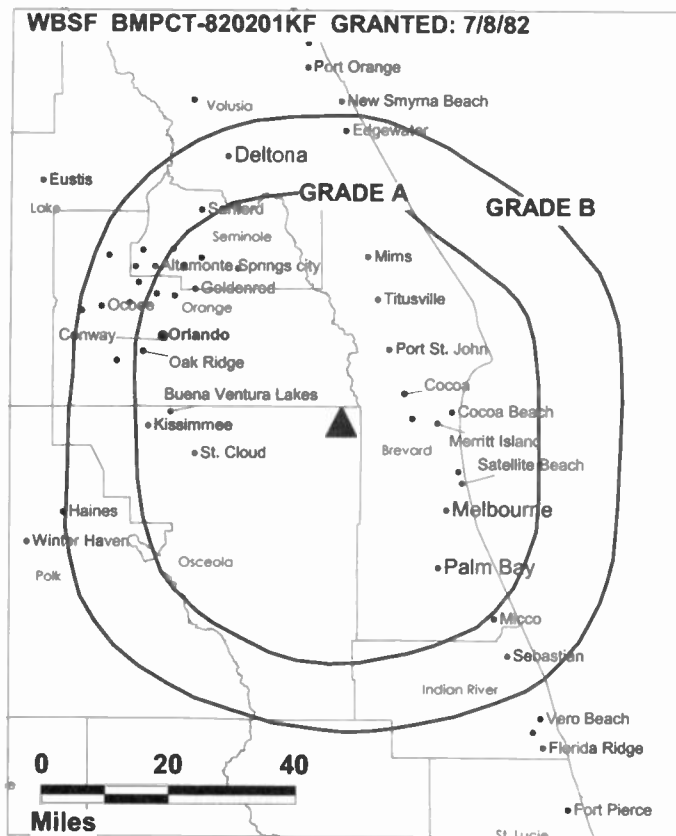
Ownership: USA Broadcasting (Group Owner).

Began Operation: July 5, 1982. Sale to Asbury Park Press Inc. by Southern Broadcasting Corp. approved by FCC August 15, 1985. Sale to Blackstar LLC approved by FCC February 18, 1988 (*Television Digest*, Vol. 27:49). Sale to present owner approved by FCC May 14, 1998 (Vol. 38:11).

Personnel:

Sylvia A. Willis, General Manager.

Ronald Marshall, Chief Engineer.



Karl Miller, Production Manager.

Rates: On request.

City of License: Melbourne. **Station DMA:** Orlando-Daytona Beach-Melbourne. **Rank:** 21.

Nielsen Data: Not available.

Florida—Daytona Beach-Orlando

WESH Ch. 2

Network Service: NBC.

Licensee: Hearst-Argyle Television Inc., 888 7th Ave., New York, NY 10106.

Studio: 1021 N. Wymore Rd., Winter Park, FL 32789.

Phone: 407-645-2222. **Fax:** 407-539-7812.

Web Site: <http://www.newschannel2000.com>

Technical Facilities: Channel No. 2 (54-60 MHz). Authorized power: 100-kw visual, 20-kw aural. Antenna: 1653-ft. above av. terrain, 1653-ft. above ground, 1755-ft. above sea level.

Latitude 28° 56' 16.34"
Longitude 81° 18' 57.29"

Transmitter: 1.2-mi. SW of Orange City.

Digital Facilities: Channel No. 11 (198-204 MHz). Power: 45-kw max. visual. Antenna: 1562-ft. above av. terrain, 1535-ft. above ground, 1601-ft. above sea level.

Latitude 28° 34' 52.00"
Longitude 81° 04' 30.00"

Requests modification of CP for change to 60-kw max. visual, 1690-ft. above av. terrain, 1673-ft. above ground, 1726-ft. above sea level, lat. 28° 36", long. 81° 3", transmitter to 2.9-mi. N90°E of Lake Pickett. B MPCDT-990407KJ.

Transmitter: Christmas, FL.

FCC Digital File Number: BPCDT-970613KE. Granted: September 23, 1998.

Note: Latitude and longitude coordinates shown are based on the North American Datum of 1927 (NAD 27) as currently required by the Mass Media Bureau of the FCC.

Multichannel TV Sound: Stereo only.

Satellite Earth Station: Transmit/receive Scientific-Atlanta, 7-meter; Harris, M/A-Com, Microdyne, Scientific-Atlanta receivers.

News Services: AP, CNN Newsource, NBC News Channel.

Ownership: Hearst-Argyle Television Inc. (Group Owner).

Began Operation: May 29, 1956. Merger of Cowles Broadcasting into H & C Communications approved by FCC October 1984 (*Television Digest*, Vol. 24:26, 35). Sale to Cowles by John H. Perry interests approved by FCC April 20, 1966 (Vol. 5:47). Sale to Pulitzer Publishing approved by FCC April 27, 1993 (Vol. 33:8, 14, 23). Sale to present owner by Pulitzer approved by FCC November 24, 1998 (Vol. 38:22, 48).

Represented (sales): Eagle Television Inc.

Represented (legal): Brooks, Pierce, McLendon, Humphrey & Leonard.

Personnel:

William Bauman, President & General Manager.

Joe Chaplinski, General Sales Manager.

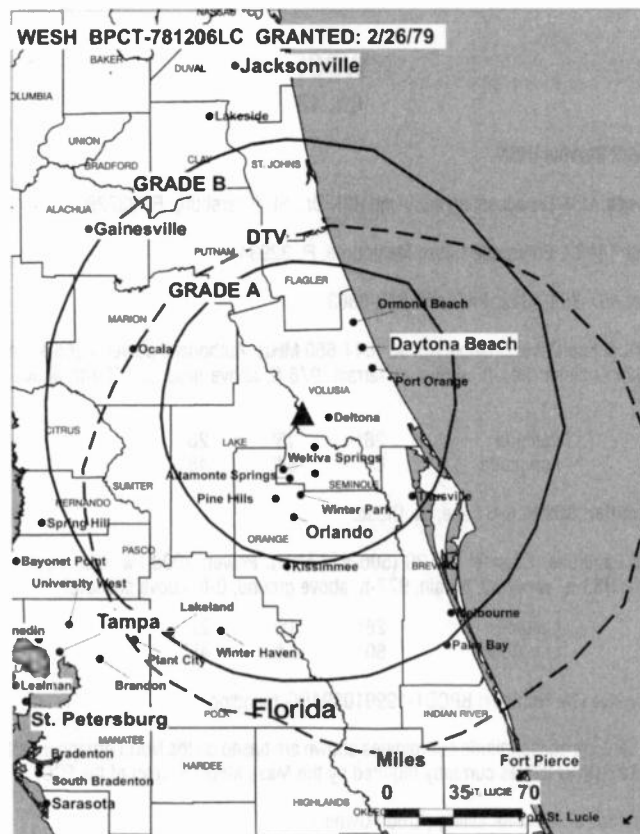
Claudia Wickham, Local Sales Manager.

Jessica Aviles-Oerle, National Sales Manager.

Russ Kilgore, News Director.

Kelley Lesperance, Program & Public Service Manager.

Dick Spark, Controller.



© 2001 Warren Communications News

Suzanne Grethen, Creative Services Director.

Paul Greely, Promotion & Marketing Director.

Richard Monn, Chief Engineer.

Richard K. Scharf, Operations Manager.

Kevin Stuart, Research Director.

Rates: On request.

City of License: Daytona Beach. **Station DMA:** Orlando-Daytona Beach-Melbourne. **Rank:** 21.

Circulation © 2000 Nielsen. Coverage based on Nielsen study.

Grand Total	Cable TV Households	Non-cable TV Households	Total TV Households
Estimated Station Totals*	1,008,050	310,260	1,318,310
Average Weekly Circulation (2000)	706,157	167,405	873,562
Average Daily Circulation (2000)			473,762
Station DMA Total	Cable TV Households	Non-cable TV Households	Total TV Households
Estimated Station Totals*	844,440	257,480	1,101,920
Average Weekly Circulation (2000)	648,236	158,836	807,072
Average Daily Circulation (2000)			444,030
Other DMA Total	Cable TV Households	Non-cable TV Households	Total TV Households
Estimated Station Totals*	163,610	52,780	216,390
Average Weekly Circulation (2000)	57,921	8,569	66,490
Average Daily Circulation (2000)			29,731

*Estimated station totals are sums of the Nielsen TV and Cable TV household estimates for each county in which the station registers viewing of more than 5% as per the Nielsen Survey Methods.

Florida—Orlando-Daytona Beach-Melbourne

WFTV
Ch. 9

Network Service: ABC.

Licensee: WFTV-TV Holdings Inc., Box 999, Orlando, FL 32802.

Studio: 490 E. South St., Orlando, FL 32801.

Mailing Address: Box 999, Orlando, FL 32802.

Phone: 407-841-9000. **Fax:** 407-841-8259.

E-mail: wftvch9@aol.com

Web Site: http://www.insidecentralfl.com

Technical Facilities: Channel No. 9 (186-192 MHz). Authorized power: 316-kw max. & 191-kw horizontal visual, 31.6-kw max. & 19.1-kw horizontal aural. Antenna: 1572-ft. above av. terrain, 1542-ft. above ground, 1608-ft. above sea level.

Latitude 28° 36' 07"
Longitude 81° 05' 37"

Transmitter: 3.5-mi. N of Bithlo, 20-mi. E of Orlando.

Digital Facilities: Channel No. 39 (620-626 MHz). Power: 417-kw max. visual. Antenna: 1621-ft. above av. terrain, 1598-ft. above ground, 1660-ft. above sea level.

Latitude 28° 34' 07"
Longitude 81° 03' 16"

Transmitter: 0.68-mi. W of intersection of Fort Christmas Rd. & Kissenger Rd., Bithlo.

FCC Digital File Number: BPCDT-980803KI. Granted: April 9, 1999.

Note: Latitude and longitude coordinates shown are based on the North American Datum of 1927 (NAD 27) as currently required by the Mass Media Bureau of the FCC.

Multichannel TV Sound: Stereo only.

Satellite Earth Stations: Transmit/receive AFC, 4.5-meter Ku-band; Transmit/receive Dalsat, 4.5-meter Ku-band; Transmit/receive Satcom Technologies, 5.5-meter Ku-band; Andrew, 4.5-meter C-band; Andrew, 7-meter C-band; Avantek, Satcom Technologies, Standard Agile Omni receivers.

News Services: ABC NewsOne, AP, SNN, CNN Newsource.

Ownership: Cox Enterprises Inc. (Group Owner).

Began Operation: February 1, 1958. Original operator was Mid-Florida Inc. Interim operation began April 1, 1969 (*Television Digest*, Vol. 9:14). Settlement agreement among interim operators approved by FCC June 30, 1981. Sale to SFN Communications approved by FCC May 24, 1984 (Vol. 24:9). Sale to present owner approved by FCC August 29, 1985 (Vol. 25:23).

Represented (sales): TeleRep Inc.

Represented (legal): Dow, Lohnes & Albertson PLLC.

Represented (engineering): Cohen, Dippell & Everist PC.

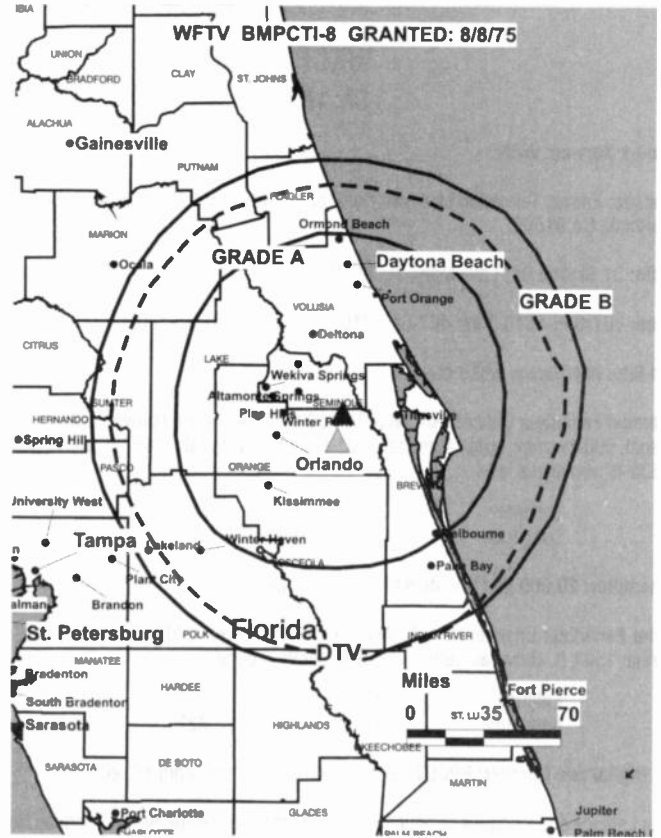
Personnel:

David Lippoff, Vice President & General Manager.

William S. Hoffman, General Sales Manager.

Amy Davis, Local Sales Manager.

Mario Mendoza, Local Sales Manager.



© 2001 Warren Communications News

Bill Funke, National Sales Manager.

Lyn Tolan, News Director.

Mike Tamme, Chief Engineer.

Scot Post, Controller.

Highest 30 Sec. Rate: \$6000.

City of License: Orlando. **Station DMA:** Orlando-Daytona Beach-Melbourne. **Rank:** 21.

Circulation © 2000 Nielsen. Coverage based on Nielsen study.

Grand Total	Cable TV Households	Non-cable TV Households	Total TV Households
Estimated Station Totals*	1,069,450	359,670	1,429,120
Average Weekly Circulation (2000)	708,085	208,978	917,063
Average Daily Circulation (2000)			531,669
Station DMA Total	Cable TV Households	Non-cable TV Households	Total TV Households
Estimated Station Totals*	844,440	257,480	1,101,920
Average Weekly Circulation (2000)	646,341	181,869	828,210
Average Daily Circulation (2000)			490,379
Other DMA Total	Cable TV Households	Non-cable TV Households	Total TV Households
Estimated Station Totals*	225,010	102,190	327,200
Average Weekly Circulation (2000)	61,744	27,109	88,853
Average Daily Circulation (2000)			41,289

*Estimated station totals are sums of the Nielsen TV and Cable TV household estimates for each county in which the station registers viewing of more than 5% as per the Nielsen Survey Methods.

Florida—Clermont-Orlando

WKCF Ch. 18

Network Service: WBN.

Licensee: Emmis Television License Corp. of Orlando, 3500 W. Olive Ave., Suite 300, Burbank, CA 91505.

Studio: 31 Skyline Dr., Lake Mary, FL 32746.

Phone: 407-645-1818. **Fax:** 407-647-4163.

Web Site: <http://www.wb18.com>

Technical Facilities: Channel No. 18 (494-500 MHz). Authorized power: 5000-kw max. visual, 500-kw max. aural. Antenna: 1501-ft. above av. terrain, 1467-ft. above ground, 1532-ft. above sea level.

Latitude 28° 34' 51"
Longitude 81° 04' 32"

Transmitter: 20,000 Fort Christmas Rd., Christmas.

Digital Facilities: Channel No. 17 (488-494 MHz). Power: 240.6-kw max. visual. Antenna: 1503-ft. above av. terrain, 1473-ft. above ground.

Latitude 28° 34' 51"
Longitude 81° 04' 32"

FCC Digital File Number: BPCDT-19991020ABW. Granted: April 19, 2000.

Note: Latitude and longitude coordinates shown are based on the North American Datum of 1927 (NAD 27) as currently required by the Mass Media Bureau of the FCC.

Ownership: Emmis Broadcasting Corp. (Group Owner).

Began Operation: December 8, 1988. Sale to present owner from Press Television Corp. approved by FCC September 27, 1999 (*Television Digest*, Vol. 39:23).

Represented (sales): Blair Television.

Represented (legal): Bechtel & Cole, Chartered.

Represented (engineering): Mullaney Engineering Inc.

Personnel:

Mark Lass, Vice President & General Manager.

Wayne Spracklin, General Sales Manager.

John Soapes, Local Sales Manager.

Joan Eckersley, National Sales Manager.

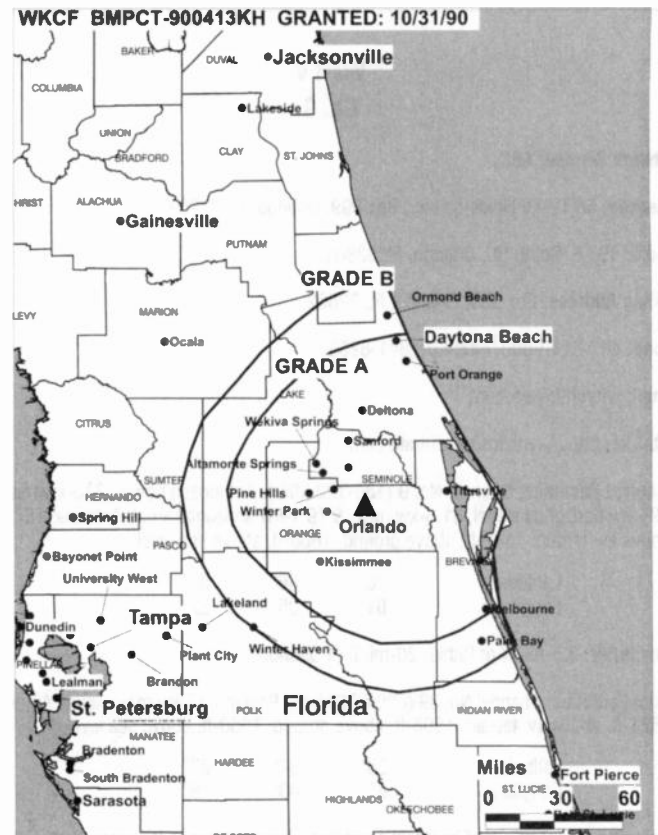
Susan Culver, Regional Sales Manager.

Joe Addalia, Chief Engineer.

Cinda Parker, Business Manager.

Tracy Moore, Public Affairs Director.

Dave Ward, Program & Promotion Manager.



© 2001 Warren Communications News

Sherri Blank, Production Manager.

Rates: Dn request.

City of License: Clermont. **Station DMA:** Orlando-Daytona Beach-Melbourne. **Rank:** 21.

Circulation © 2000 Nielsen. Coverage based on Nielsen study.

Grand Total	Cable TV Households	Non-cable TV Households	Total TV Households
Estimated Station Totals*	884,200	337,670	1,221,870
Average Weekly Circulation (2000)	426,159	125,219	551,378
Average Daily Circulation (2000)			223,781
Station DMA Total	Cable TV Households	Non-cable TV Households	Total TV Households
Estimated Station Totals*	844,440	257,480	1,101,920
Average Weekly Circulation (2000)	421,587	118,264	539,851
Average Daily Circulation (2000)			221,174
Other DMA Total	Cable TV Households	Non-cable TV Households	Total TV Households
Estimated Station Totals*	39,760	80,190	119,950
Average Weekly Circulation (2000)	4,572	6,955	11,527
Average Daily Circulation (2000)			2,607

*Estimated station totals are sums of the Nielsen TV and Cable TV household estimates for each county in which the station registers viewing of more than 5% as per the Nielsen Survey Methods.

Florida—Orlando

WKMG-TV Ch. 6

Network Service: CBS.

Licensee: Post-Newsweek Stations Orlando Inc., 3 Constitution Plaza, Hartford, CT 06103.

Studio: 4466 John Young Pkwy., Orlando, FL 32804.

Mailing Address: Box 60600, Orlando, FL 32860.

Phone: 407-521-1200. **Fax:** 407-521-1204.

E-mail: desk@wkmg.com **Web Site:** http://www.wkmg.com

Technical Facilities: Channel No. 6 (82-88 MHz). Authorized power: 100-kw visual, 20-kw aural. Antenna: 1480-ft. above av. terrain, 1437-ft. above ground, 1503-ft. above sea level.

Latitude 28° 36' 08"
Longitude 81° 05' 37"

Transmitter: 4498 TV Tower Rd.

Digital Facilities: Channel No. 58 (734-740 MHz). Power: 1000-kw max. visual. Antenna: 1611-ft. above av. terrain, 1588-ft. above ground, 1650-ft. above sea level.

Latitude 28° 36' 36.30"
Longitude 81° 03' 34.60"

Transmitter: 3.3-mi. from Bithlo on azimuth of 72.7°T.

FCC Digital File Number: BPCDT-990219KI (pending).

Note: Latitude and longitude coordinates shown are based on the North American Datum of 1927 (NAD 27) as currently required by the Mass Media Bureau of the FCC.

Satellite Earth Stations: Transmit/receive Scientific-Atlanta, 10-meter C-band; Comtech, 5-meter C-band; Scientific-Atlanta, 4.6-meter C-band; Scientific-Atlanta, 7-meter C-band; Vertex, 4.6-meter Ku-band.

News Service: AP.

Ownership: Post-Newsweek Stations Inc. (Group Owner).

Began Operation: July 1, 1954. Sale to Meredith Corp. approved by FCC June 27, 1997. Exchanged with Post-Newsweek for WFSB Hartford (Vol. 37:23, 36). Sale to First Media Television LP by Rockefeller Group approved by FCC May 30, 1986 (Television Digest, Vol. 26:12). Sale to Rockefeller by the Outlet Co. approved by FCC November 23, 1983 (Vol. 23:19, 22; 24:6). Sale to Outlet by Cherry Broadcasting Co. approved by FCC July 17, 1963 (Vol. 3:15, 29). Sale to Cherry Broadcasting Co. by group headed by Harold P. Danforth approved by FCC May 8, 1957.

Represented (sales): MMT Sales Inc.

Represented (legal): Covington & Burling.

Represented (engineering): Moffet, Larson & Johnson Inc.

Personnel:

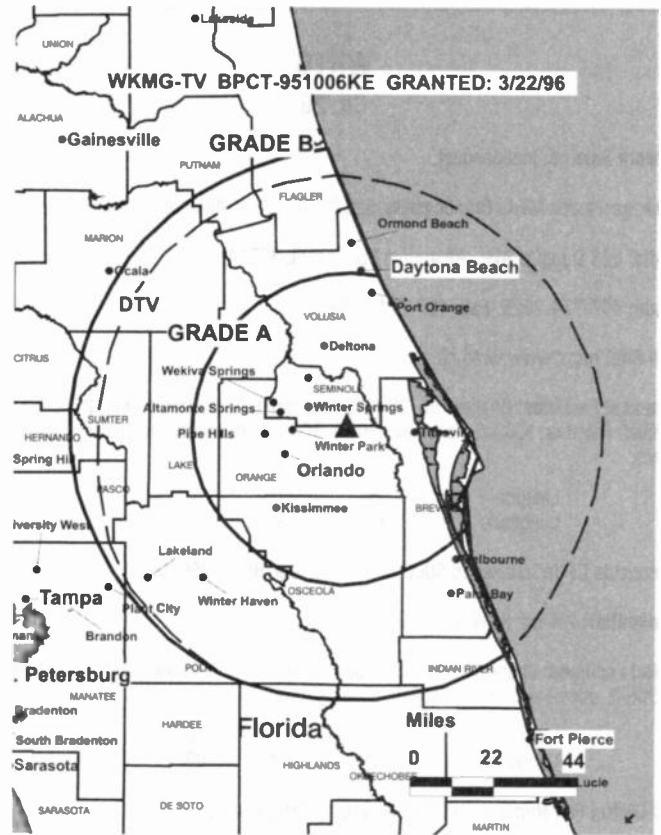
Jeffrey N. Sales, Vice President & General Manager.

Connie Albino, General Sales Manager.

Geoff Levin, Local Sales Manager.

Wayne Reid, National Sales Manager.

Frank Torbert, Chief Engineer.



© 2001 Warren Communications News

Brock Lesperance, Business Manager.

Kelly Puckett, Production Manager.

Tracy Richardson, Programming & Website Administrator.

Kym Peoples, Program Director.

Jim Hart, Marketing Director.

Rates: On request.

City of License: Orlando. **Station DMA:** Orlando-Daytona Beach-Melbourne. **Rank:** 21.

Circulation © 2000 Nielsen. Coverage based on Nielsen study.

Grand Total	Cable TV Households	Non-cable TV Households	Total TV Households
Estimated Station Totals*	1,025,580	337,770	1,363,350
Average Weekly Circulation (2000)	649,211	185,102	834,313
Average Daily Circulation (2000)			430,167
Station DMA Total	Cable TV Households	Non-cable TV Households	Total TV Households
Estimated Station Totals*	844,440	257,480	1,101,920
Average Weekly Circulation (2000)	629,407	171,343	800,750
Average Daily Circulation (2000)			414,874
Other DMA Total	Cable TV Households	Non-cable TV Households	Total TV Households
Estimated Station Totals*	181,140	80,290	261,430
Average Weekly Circulation (2000)	19,804	13,759	33,564
Average Daily Circulation (2000)			15,293

*Estimated station totals are sums of the Nielsen TV and Cable TV household estimates for each county in which the station registers viewing of more than 5% as per the Nielsen Survey Methods.

Florida—Daytona Beach

WNTO
Ch. 26

Network Service: Independent.

Licensee: Florida Media Broadcasters, 523 Douglas Ave., Altamonte Springs, FL 32714.

Studio: 523 Douglas Ave., Altamonte Springs, FL 32714.

Phone: 407-774-2626. **Fax:** 407-774-3384.

Web Site: <http://www.wnto.com>

Technical Facilities: Channel No. 26 (542-548 MHz). Authorized power: 2750-kw max. visual. Antenna: 1063-ft. above av. terrain, 1001-ft. above ground, 1017-ft. above sea level.

Latitude	29°	17'	10"
Longitude	81°	29'	37"

Requests CP for change to 5000-kw max. visual. BPCT-960709KS.

Transmitter: 2.1-mi. SSW of Seville.

Digital Facilities: Channel No. 49 (680-686 MHz). Power: 150-kw max. visual. Antenna: 1506-ft. above av. terrain, 1450-ft. above ground.

Latitude	28°	55'	16"
Longitude	81°	19'	09"

FCC Digital File Number: BPCDT-19991029AER (pending).

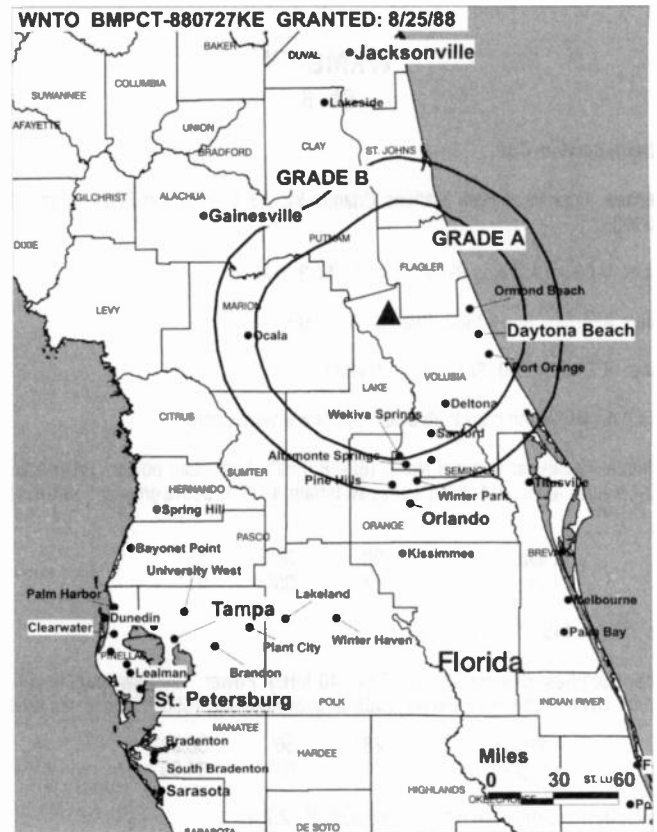
Note: Latitude and longitude coordinates shown are based on the North American Datum of 1927 (NAD 27) as currently required by the Mass Media Bureau of the FCC.

Ownership: James D. McCotter.

Began Operation: September 15, 1988. As WAYQ, went off air after struck by Navy jet in 1991. Sale to present owner approved by FCC December 21, 1993. Returned to air July 1, 1996. Sale to Entravision Communications Co. LLC approved by FCC September 14, 2000, but not yet consummated.

Personnel:

James D. McCotter, President.



© 2001 Warren Communications News

David Middleton, General Manager.

Karen Craig, Controller.

Highest 30 Sec. Rate: \$200.

City of License: Daytona Beach. **Station DMA:** Orlando-Daytona Beach-Melbourne.
Rank: 21.

Nielsen Data: Not available.

Florida—Orlando

WOFL Ch. 35

Network Service: FOX.

Licensee: Meredith Corp., 35 Skyline Dr., Lake Mary, FL 32746.

Studio: 35 Skyline Dr., Lake Mary, FL 32746.

Phone: 407-644-3535. **Fax:** 407-333-0234.

E-mail: wofl@wofl.com

Web Site: http://www.wofl.com

Technical Facilities: Channel No. 35 (596-602 MHz). Authorized power: 2570-kw max. & 646-kw horizontal visual, 126-kw aural. Antenna: horizontal, 1470-ft. above av. terrain, 1486-ft. above ground, 1549-ft. above sea level.

Latitude 28° 36' 13"
Longitude 81° 05' 11"

Holds CP for change to 5000-kw max. visual, 1480-ft. above av. terrain, 1447-ft. above ground, 1509-ft. above sea level. BPCT-960626KE.

Transmitter: Chuluota-Christmas Rd., 3.7-mi. N of Bithlo.

Note: Latitude and longitude coordinates shown are based on the North American Datum of 1927 (NAD 27) as currently required by the Mass Media Bureau of the FCC.

Multichannel TV Sound: Stereo only.

Satellite Earth Station: EASI, 4.6-meter Ku & C-band; Standard Communications receivers.

News Service: UPI.

Ownership: Meredith Corp. (Group Owner).

Began Operation: March 31, 1974. Left air September 29, 1976. Sale to Omega Communications approved by FCC June 15, 1979 (*Television Digest*, Vol. 19:28). Resumed operation October 15, 1979. Sale of 60% to Meredith Corp., 40% owner, approved by FCC April 4, 1983.

Represented (sales): TeleRep Inc.

Represented (legal): Haley, Bader & Potts PLC.

Represented (engineering): Hammett & Edison Inc.

Personnel:

Mark Higgins, General Manager.

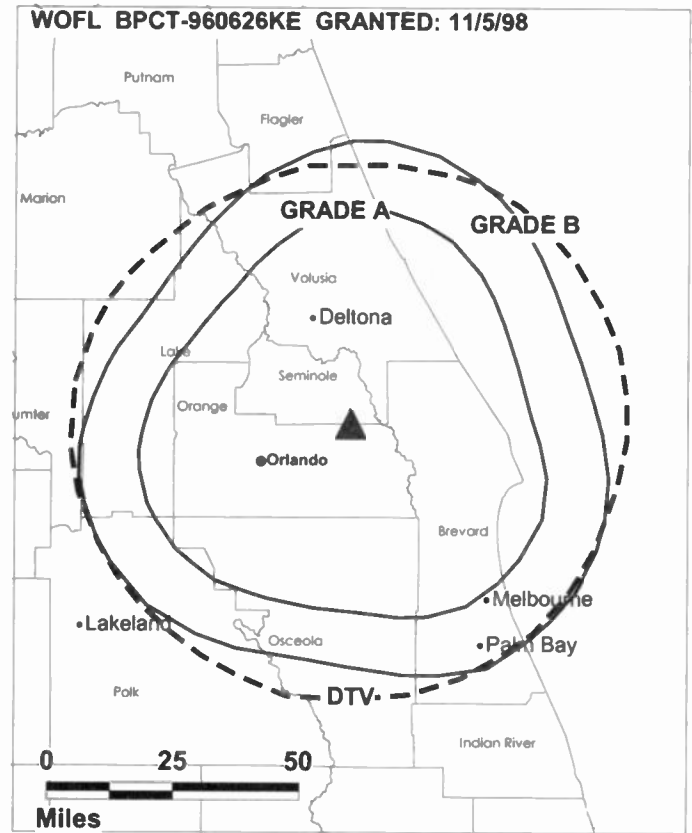
Andy Alford, General Sales Manager.

Glenn Callanan, National Sales Manager.

Ken Preston, Chief Engineer.

Lena Sadiwskyj, News Director.

Ken Freedman, Program & News Manager.



© 2001 Warren Communications News

Highest 30 Sec. Rate: \$5000.

City of License: Orlando. **Station DMA:** Orlando-Daytona Beach-Melbourne. **Rank:** 21.

Circulation © 2000 Nielsen. Coverage based on Nielsen study.

Grand Total	Cable TV Households	Non-cable TV Households	Total TV Households
Estimated Station Totals*	1,004,410	298,360	1,302,770
Average Weekly Circulation (2000)	429,168	113,642	542,810
Average Daily Circulation (2000)			176,853
Station DMA Total	Cable TV Households	Non-cable TV Households	Total TV Households
Estimated Station Totals*	844,440	230,630	1,075,070
Average Weekly Circulation (2000)	418,205	108,432	526,637
Average Daily Circulation (2000)			171,888
Other DMA Total	Cable TV Households	Non-cable TV Households	Total TV Households
Estimated Station Totals*	159,970	67,730	227,700
Average Weekly Circulation (2000)	10,963	5,210	16,173
Average Daily Circulation (2000)			4,965

* Estimated station totals are sums of the Nielsen TV and Cable TV household estimates for each county in which the station registers viewing of more than 5% as per the Nielsen Survey Methods.

Florida—Orlando

WOFL-DT Ch. 22

Network Service: FOX.

Licensee: Meredith Corp., c/o Haley, Bader & Potts PLC, 4350 N. Fairfax Dr., Suite 900, Arlington, VA 22203.

Studio: 35 Skyline Dr., Lake Mary, FL 32746.

Phone: 703-841-0606.

Web Site: <http://www.fox35wofl.com>.

Digital Facilities: Channel No. 22 (518-524 MHz). Power: 200-kw max. visual. Antenna: 1286-ft. above av. terrain, 1260-ft. above ground, 1322-ft. above sea level.

Latitude	28°	36'	13"
Longitude	81°	05'	11"

Holds CP for change to 1000-kw max. visual, 1729-ft. above av. terrain, 1050-ft. above ground, 2018-ft. above sea level. BMPCDT-19990920AAV.

Transmitter: Chuluota-Christmas Rd., 3.7-mi. N of Bithlo.

Definition: Standard.

Note: Latitude and longitude coordinates shown are based on the North American Datum of 1927 (NAD 27) as currently required by the Mass Media Bureau of the FCC.

Ownership: Meredith Corp. (Group Owner).

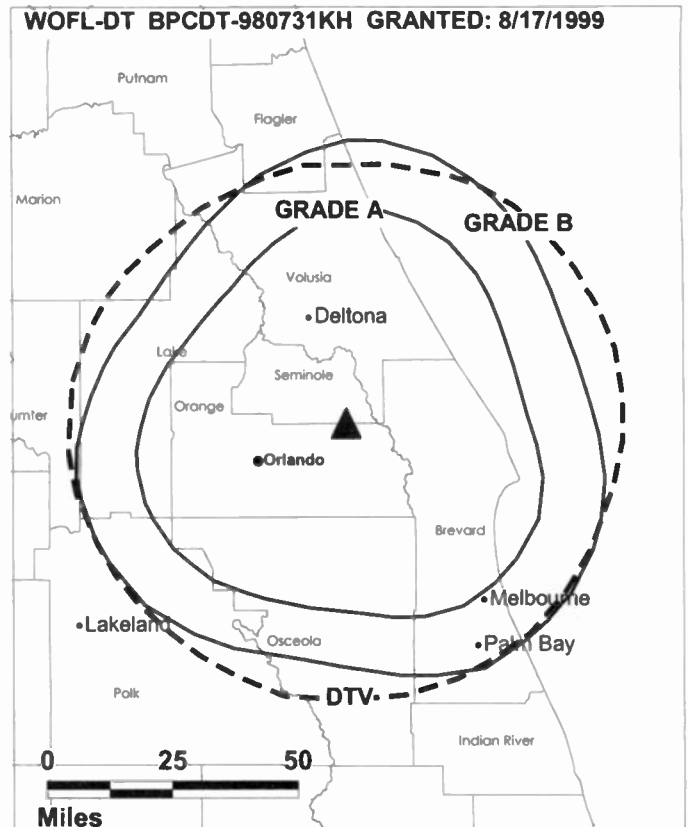
Began Digital Operation: January 29, 1900.

Represented (legal): Haley, Bader & Potts PLC.

Personnel:

Ken Preston, Chief Engineer.

Rates: On request.



© 2001 Warren Communications News

City of License: Orlando.

Station DMA: Orlando-Daytona Beach-Melbourne. Rank: 22.

Nielsen Data: Not available.

Florida—Melbourne-Orlando

WOPX Ch. 56

Network Service: PAX.

Licensee: Paxson Communications Corp., 601 Clearwater Park Rd., West Palm Beach, FL 33401.

Studio: 7091 Grand National Dr., Orlando, FL 32819.

Phone: 407-370-5600. **Fax:** 407-370-5656.

Technical Facilities: Channel No. 56 (722-728 MHz). Authorized power: 5000-kw max. visual. Antenna: 1549-ft. above av. terrain, 1522-ft. above ground, 1604-ft. above sea level.

Latitude 28° 05' 37"
Longitude 81° 07' 28"

Transmitter: 5-mi. S of Holoowpaw, 2-mi. W of Hwy. 441, Osceola.

Digital Facilities: Channel No. 48 (674-680 MHz). Power: 1000-kw max. visual. Antenna: 1496-ft. above av. terrain, 1470-ft. above ground, 1552-ft. above sea level.

Latitude 28° 08' 37"
Longitude 81° 07' 28"

Transmitter: 5.2-mi. S of Holoowpaw, 2-mi. W of Hwy. 441, Osceola County.

FCC Digital File Number: BPCDT-990507KH (pending).

Note: Latitude and longitude coordinates shown are based on the North American Datum of 1927 (NAD 27) as currently required by the Mass Media Bureau of the FCC.

Ownership: Paxson Communications Corp. (Group Owner).

Began Operation: May 19, 1986. Sale to present owner from the Christian Network Inc. approved by FCC December 12, 1997. Sale to The Christian Network Inc. by Treasure Coast Communications Inc. approved by FCC June 21, 1995. Sale to Treasure Coast Communications by Beach Television Partners approved by FCC April 6, 1992.

Personnel:

Frank D. Tenore, Vice President & General Manager.

Dave Hall, Chief Engineer.

Toni Kelley, Traffic Manager.

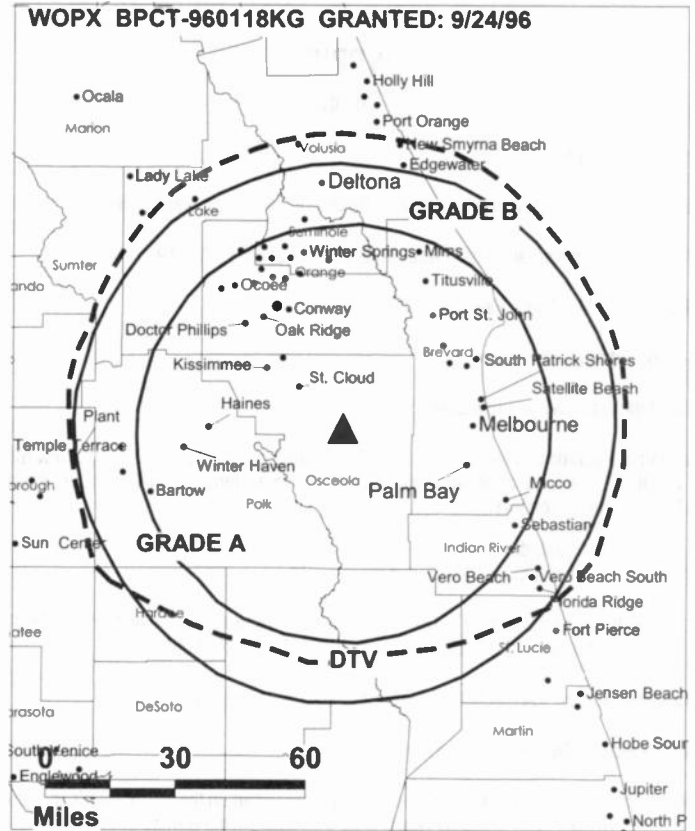
Highest 30 Sec. Rate: \$150.

TELEVISION & CABLE

ACTION UPDATE

The Authoritative Newsletter of Actions Affecting
Broadcasting and Cable Activities

For Information, call 800-771-9202



City of License: Melbourne. **Station DMA:** Orlando-Daytona Beach-Melbourne. **Rank:** 21.

Circulation © 2000 Nielsen. Coverage based on Nielsen study.

Grand Total	Cable TV Households	Non-cable TV Households	Total TV Households
Estimated Station Totals*	884,200	244,530	1,128,730
Average Weekly Circulation (2000)	117,527	20,683	138,210
Average Daily Circulation (2000)			43,843
Station DMA Total	Cable TV Households	Non-cable TV Households	Total TV Households
Estimated Station Totals*	844,440	176,800	1,021,240
Average Weekly Circulation (2000)	113,312	16,350	129,662
Average Daily Circulation (2000)			41,606
Other DMA Total	Cable TV Households	Non-cable TV Households	Total TV Households
Estimated Station Totals*	39,760	67,730	107,490
Average Weekly Circulation (2000)	4,215	4,334	8,548
Average Daily Circulation (2000)			2,237

*Estimated station totals are sums of the Nielsen TV and Cable TV household estimates for each county in which the station registers viewing of more than 5% as per the Nielsen Survey Methods.

Florida—Orlando

WRBW Ch. 65

Network Service: UPN.

Licensee: United Television Inc., 132 S. Rodeo Dr., 4th Floor, Beverly Hills, CA 90212.

Studio: 2000 Universal Studio Plaza, Suite 200, Orlando, FL 32819.

Phone: 407-248-6500. **Fax:** 407-248-6520.

E-mail: wrbw@wrbw.com

Web Site: http://www.wrbw.com

Technical Facilities: Channel No. 65 (776-782 MHz). Authorized power: 5000-kw max. visual, 473-kw max. aural. Antenna: 1525-ft. above av. terrain, 1574-ft. above ground, 1639-ft. above sea level.

Latitude	28°	34'	51"
Longitude	81°	04'	32"

Requests CP for change to 5000-kw max. visual, 1613-ft. above av. terrain, 1587-ft. above ground, lat. 28° 36' 35", long. 81° 3' 35". BPCT-20000501ABK.

Transmitter: Near intersection of State Rtes. 420 & 419 Bithlo.

FCC Proposed Digital Channel Number: Ch. 41.

Note: Latitude and longitude coordinates shown are based on the North American Datum of 1927 (NAD 27) as currently required by the Mass Media Bureau of the FCC.

Ownership: United Television Inc.

Began Operation: June 6, 1994. Sale present owner from Rainbow Broadcasting Ltd. approved by FCC May 20, 1999 (Television Digest, Vol. 37:41). Sale pendts to News Corp. (Vol. 40:34).

Represented (sales): Seltel Inc.

Represented (legal): Hogan & Hartson LLP.

Represented (engineering): Denny & Associates PC.

Personnel:

David Schwartz, General Sales Manager.

Jay Rosenthal, Local Sales Manager.

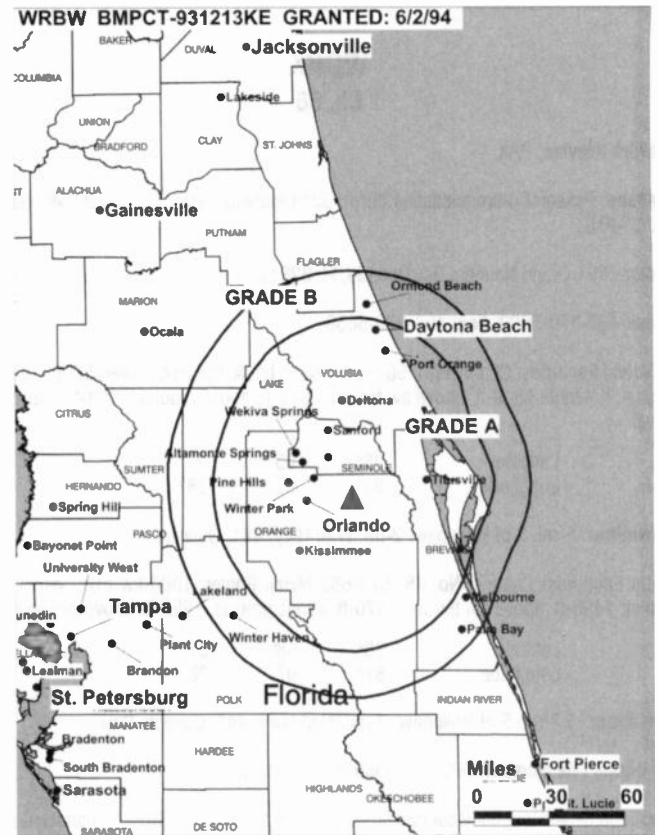
Robert Fusco, Chief Engineer.

Terry Walden, Program Director.

Lee Lopez, Promotion Director.

Pedro Castro, Business Manager.

Ed Stankay, Marketing & Development Director.



© 2001 Warren Communications News

Rates: On request.

City of License: Orlando. **Station DMA:** Orlando-Daytona Beach-Melbourne. **Rank:** 21.

Circulation © 2000 Nielsen. Coverage based on Nielsen study.

Grand Total	Cable	Non-cable	Total
	TV Households	TV Households	TV Households
Estimated Station Totals*	844,440	319,610	1,164,050
Average Weekly Circulation (2000)	255,488	62,317	317,805
Average Daily Circulation (2000)			111,670
Station DMA Total	Cable	Non-cable	Total
	TV Households	TV Households	TV Households
Estimated Station Totals*	844,440	257,480	1,101,920
Average Weekly Circulation (2000)	255,488	59,024	314,512
Average Daily Circulation (2000)			111,049
Other DMA Total	Cable	Non-cable	Total
	TV Households	TV Households	TV Households
Estimated Station Totals*	0	62,130	62,130
Average Weekly Circulation (2000)	0	3,293	3,293
Average Daily Circulation (2000)			621

*Estimated station totals are sums of the Nielsen TV and Cable TV household estimates for each county in which the station registers viewing of more than 5% as per the Nielsen Survey Methods.

Florida—Cocoa-Orlando

WTGL-TV Ch. 52

Network Service: Independent.

Licensee: Good Life Broadcasting Inc., 653 W. Michigan St., Orlando, FL 32805.

Studio: 653 W. Michigan St., Orlando, FL 32805.

Phone: 407-423-5200. **Fax:** 407-422-0120.

E-mail: ken@tv52.org

Web Site: http://www.tv52.org

Technical Facilities: Channel No. 52 (698-704 MHz). Authorized power: 4720-kw max. visual, 472-kw max. aural. Antenna: 934-ft. above av. terrain, 1005-ft. above ground, 1049-ft. above sea level.

Latitude 28° 18' 26"
Longitude 80° 54' 48"

Transmitter: Deseret Ranches, Star Rte. 1250, Melbourne.

FCC Proposed Digital Channel Number: Ch. 51.

Note: Latitude and longitude coordinates shown are based on the North American Datum of 1927 (NAD 27) as currently required by the Mass Media Bureau of the FCC.

Satellite Earth Stations: Comtech, 5-meter C-band; Harris, 3.5-meter C-band; M/A-Com receivers.

Ownership: Good Life Broadcasting Inc.

Began Operation: August 16, 1982.

Represented (legal): Leventhal, Senter & Lerman PLLC.

Represented (engineering): du Treil, Lundin & Rackley Inc.

Personnel:

Ken Mikesell, President & General Manager.

Cardin A. Hesselton, National Sales Manager & Program Director.

Keith Roberts, Chief Engineer.

Greg Mikesell, Promotion Director.

Kathy Wood, Finance Director.

Highest 30 Sec. Rate: \$100.



© 2001 Warren Communications News

City of License: Cocoa. **Station DMA:** Orlando-Daytona Beach-Melbourne. **Rank:** 21.

Circulation © 2000 Nielsen. Coverage based on Nielsen study.

Grand Total	Cable TV Households	Non-cable TV Households	Total TV Households
Estimated Station Totals*	37,340	0	37,340
Average Weekly Circulation (2000)	1,904	0	1,904
Average Daily Circulation (2000)			373
Station DMA Total	Cable TV Households	Non-cable TV Households	Total TV Households
Estimated Station Totals*	37,340	0	37,340
Average Weekly Circulation (2000)	1,904	0	1,904
Average Daily Circulation (2000)			373

*Estimated station totals are sums of the Nielsen TV and Cable TV household estimates for each county in which the station registers viewing of more than 5% as per the Nielsen Survey Methods.

Florida—Panama City

WJHG-TV Ch. 7

Network Service: NBC.

Licensee: WJHG-TV Licensee Corp., 8195 Front Beach Rd., Panama City Beach, FL 32407.

Studio: 8195 Front Beach Rd., Panama City Bch., FL 32407.

Phone: 850-234-2125. **Fax:** 850-233-6647.

E-mail: wjhg@wjhg.com

Web Site: <http://www.wjhg.com>

Technical Facilities: Channel No. 7 (174-180 MHz). Authorized power: 316-kw visual, 34.7-kw aural. Antenna: 870-ft. above av. terrain, 887-ft. above ground, 1026-ft. above sea level.

Latitude 30° 26' 00"
Longitude 85° 24' 51"

Transmitter: 22-mi. NE of Panama City, 0.85-mi. E of Youngstown Lookout Tower.

Digital Facilities: Channel No. 42 (638-644 MHz). Power: 913-kw max. visual. Antenna: 790-ft. above av. terrain, 780-ft. above ground.

Latitude 30° 26' 00"
Longitude 85° 24' 51"

FCC Digital File Number: BPCDT-19991014ABA. Granted: December 2, 1999.

Note: Latitude and longitude coordinates shown are based on the North American Datum of 1927 (NAD 27) as currently required by the Mass Media Bureau of the FCC.

Satellite Earth Station: SatCom, 7-meter C-band; Harris, Pinzone receivers.

News Services: AP, Conus.

Ownership: Gray Communications Systems Inc. (Group Owner).

Began Operation: December 1, 1953. Sale to present owner by Mel Wheeler approved by FCC June 29, 1960 (*Television Digest*, Vol. 16:19, 21, 28). Transfer of 96% from J. D. Manly to Mel Wheeler approved by FCC November 20, 1957 (Vol. 13:43, 47).

Represented (sales): Katz Continental Television.

Represented (legal): Venable, Baetjer, Howard & Civiletti LLP.

Personnel:

Terry Cole, President & General Manager.

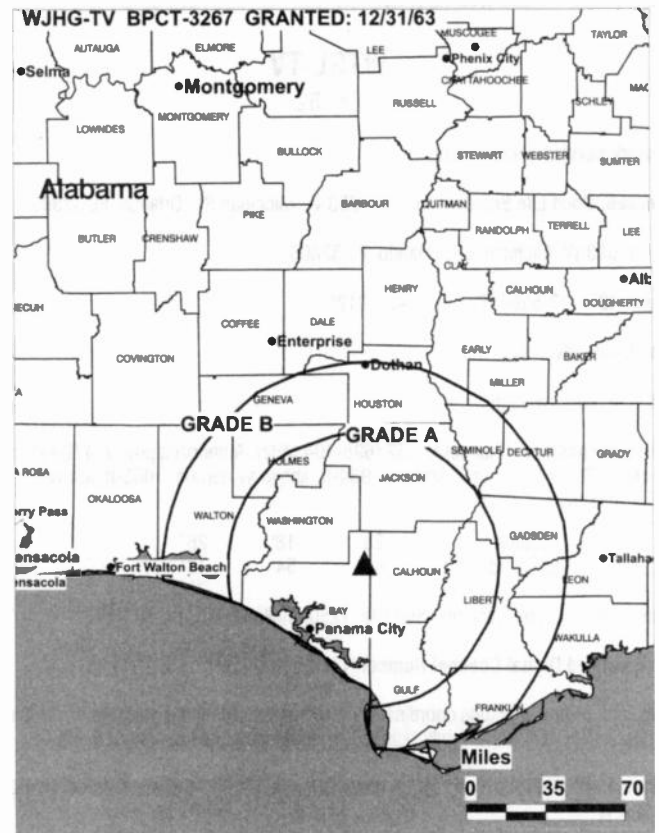
Joe Moore, News Director.

Kathy Fultz, Program Director.

Jon McKee, Production Manager.

Mark Gilland, Chief Engineer.

Sean Dixon, Promotion Director.



© 2001 Warren Communications News

Melania Covington, Business Manager.

Rates: On request.

City of License: Panama City. **Station DMA:** Panama City. **Rank:** 158.

Circulation © 2000 Nielsen. Coverage based on Nielsen study.

Grand Total	Cable TV Households	Non-cable TV Households	Total TV Households
Estimated Station Totals*	200,660	77,700	278,360
Average Weekly Circulation (2000)	117,330	33,125	150,455
Average Daily Circulation (2000)			78,794
Station OMA Total	Cable TV Households	Non-cable TV Households	Total TV Households
Estimated Station Totals*	79,750	40,640	120,390
Average Weekly Circulation (2000)	63,367	26,473	89,840
Average Daily Circulation (2000)			55,476
Other OMA Total	Cable TV Households	Non-cable TV Households	Total TV Households
Estimated Station Totals*	120,910	37,060	157,970
Average Weekly Circulation (2000)	53,964	6,652	60,615
Average Daily Circulation (2000)			23,317

*Estimated station totals are sums of the Nielsen TV and Cable TV household estimates for each county in which the station registers viewing of more than 5% as per the Nielsen Survey Methods.

Florida—Panama City

WMBB
Ch. 13

Network Service: ABC.

Licensee: Media General Broadcast Group., 100 N. Tampa St., Tampa, FL 33602.

Studio: 613 Harrison Ave., Panama City, FL 32401.

Mailing Address: Box 1340, Panama City, FL 32402.

Phone: 850-769-2313. **Fax:** 850-769-8231.

E-mail: admin@wmbb.com

Technical Facilities: Channel No. 13 (210-216 MHz). Authorized power: 316-kw visual, 31.6-kw aural. Antenna: 1434-ft. above av. terrain, 1430-ft. above ground, 1516-ft. above sea level.

Latitude 30° 21' 09"
Longitude 85° 23' 26"

Transmitter: 1-mi. ENE of Scotts Ferry & McGill Rds., 3-mi. ESE of Youngstown.

FCC Proposed Digital Channel Number: Ch. 19.

Note: Latitude and longitude coordinates shown are based on the North American Datum of 1927 (NAD 27) as currently required by the Mass Media Bureau of the FCC.

Satellite Earth Stations: Andrew, 4.5-meter; Andrew, 7.3-meter; Andrew, Avantek, Scientific-Atlanta receivers.

News Services: ABC NewsOne, AP, Conus, NIWS.

Ownership: Media General Inc. (Group Owner).

Began Operation: October 4, 1973. Sale to present owner by Spartan Communications Inc. approved by FCC March 22, 2000. Sale to Spartan Communications Inc. by Buford Television approved by FCC March 21, 1990. Sale to Buford by Octagon Broadcasting Co. approved by FCC December 5, 1986 (*Television Digest*, Vol. 26:42). Previous sale by Denver Brannen estate, Luther Edwin Thomas, et al., approved by FCC February 28, 1977 (Vol. 16:52).

Represented (sales): Blair Television.

Represented (legal): Dow, Lohnes & Albertson PLLC.

Represented (engineering): Denny & Associates PC.

Personnel:

Hugh V. Roche, General Manager.

Bill Byrd, General Sales Manager.

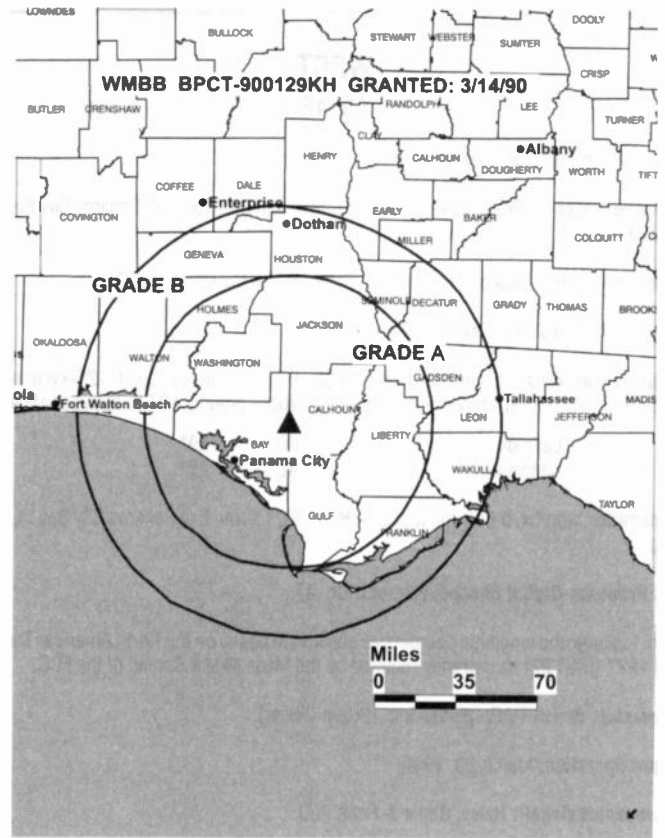
Wendell Nelson, Chief Engineer.

Larche Hardy, News Director.

Patti Clements, Program Director.

Cerise Ierardi, Promotion Manager.

Elizabeth Parker, Business Manager.



Lisa Schofield, Production Manager.

Highest 30 Sec. Rate: \$300.

City of License: Panama City. **Station DMA:** Panama City. **Rank:** 158.

Circulation © 2000 Nielsen. Coverage based on Nielsen study.

Grand Total	Cable TV Households	Non-cable TV Households	Total TV Households
Estimated Station Totals*	160,900	74,680	235,580
Average Weekly Circulation (2000)	68,029	31,481	99,510
Average Daily Circulation (2000)			52,553
Station DMA Total	Cable TV Households	Non-cable TV Households	Total TV Households
Estimated Station Totals*	79,750	40,640	120,390
Average Weekly Circulation (2000)	59,768	26,231	85,999
Average Daily Circulation (2000)			48,051
Other DMA Total	Cable TV Households	Non-cable TV Households	Total TV Households
Estimated Station Totals*	81,150	34,040	115,190
Average Weekly Circulation (2000)	8,261	5,250	13,511
Average Daily Circulation (2000)			4,502

*Estimated station totals are sums of the Nielsen TV and Cable TV household estimates for each county in which the station registers viewing of more than 5% as per the Nielsen Survey Methods.

Florida—Panama City Beach

WPCT Ch. 46

Network Service: Independent.

Licensee: Beach TV Properties Inc., 8317 Front Beach Rd., Suite 23, Panama City Beach, FL 32407.

Studio: 8317 Front Beach Rd., Suite 23, Panama City Beach, FL 32407.

Phone: 850-234-2773. **Fax:** 850-234-1179.

Technical Facilities: Channel No. 46 (662-668 MHz). Authorized power: 126-kw max. visual. Antenna: 193-ft. above av. terrain, 180-ft. above ground, 197-ft. above sea level.

Latitude	30°	10'	59"
Longitude	85°	46'	42"

Transmitter: Approx. 0.062-mi. S of U.S. Hwy. 98, 1.2-mi. E of Panama City Beach, Bay Co.

FCC Proposed Digital Channel Number: Ch. 47.

Note: Latitude and longitude coordinates shown are based on the North American Datum of 1927 (NAD 27) as currently required by the Mass Media Bureau of the FCC.

Ownership: Beach TV Properties Inc. (Group Owner).

Began Operation: March 20, 1995.

Represented (legal): Haley, Bader & Potts PLC.

Represented (engineering): Dataworld.

Personnel:

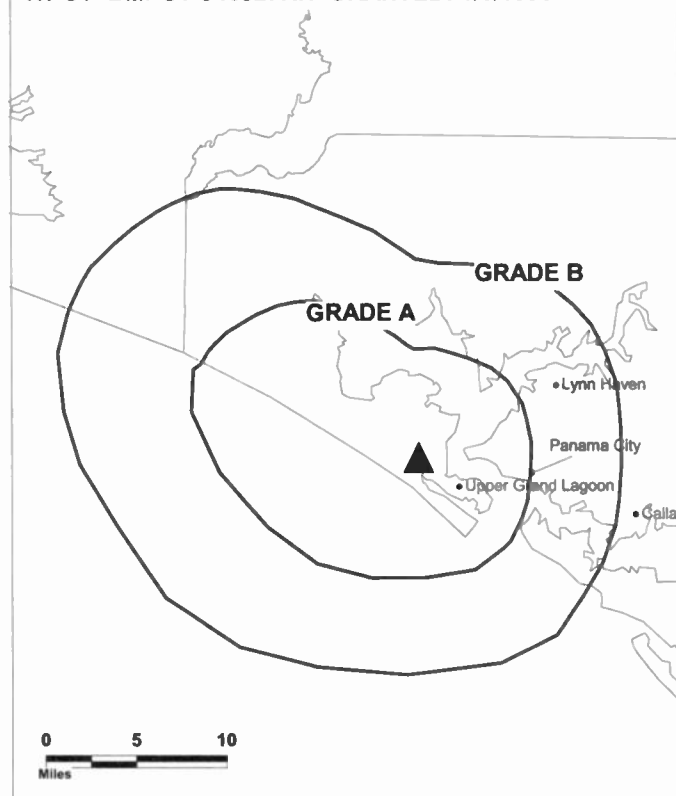
Toni Davis, President & Program Director.

Jud Colley, Vice President & General Manager.

Myron Hines, Vice President, Production.

Kevin Mirek, General Sales Manager.

WPCT BMPCT-940927KH GRANTED: 1/6/1995



© 2001 Warren Communications News

Wade Thomaston, Chief Engineer.

Rates: On request.

City of License: Panama City Beach. **Station DMA:** Panama City. **Rank:** 158.

Nielsen Data: Not available.

Florida—Panama City

WPGX
Ch. 28

Network Service: FOX.

Licensee: Waitt License Co. of Florida Inc., 13906 Gold Circle, Suite 201, Omaha, NE 68144.

Studio: Fox TV Center, 637 Luverne Ave., Panama City, FL 32401.

Phone: 850-784-0028. **Fax:** 850-784-1773.

E-mail: fox28tv@aol.com

Technical Facilities: Channel No. 28 (554-560 MHz). Authorized power: 1250-kw max. visual. Antenna: 747-ft. above av. terrain, 724-ft. above ground, 820-ft. above sea level.

Latitude 30° 23' 42"
Longitude 85° 32' 02"

Transmitter: 400-ft. W of Florida SR 2301, 0.25-mi. N of intersection with Hwy. 388.

Digital Facilities: Channel No. 29 (560-566 MHz). Power: 1000-kw max. visual. Antenna: 738-ft. above av. terrain, 725-ft. above ground.

Latitude 30° 23' 42"
Longitude 85° 32' 02"

FCC Digital File Number: BPCDT-20000426AAK (pending).

Note: Latitude and longitude coordinates shown are based on the North American Datum of 1927 (NAD 27) as currently required by the Mass Media Bureau of the FCC.

Satellite Earth Stations: AFC, 3.7-meter Ku & C-band; AFC, 4.7-meter C-band; AFC, 7-meter Ku & C-band.

Ownership: Waitt Broadcasting Inc. (Group Owner).

Began Operation: May 20, 1988. Sale to Ashling Broadcast Group LP by Family Group Ltd. approved by FCC March 6, 1990. Sale to Wicks Broadcast Group approved by FCC January 15, 1997 (*Television Digest*, Vol. 36:45). Sale to present owner from Wicks Broadcast Group approved by FCC October 28, 1999.

Represented (sales): Settel Inc.

Personnel:

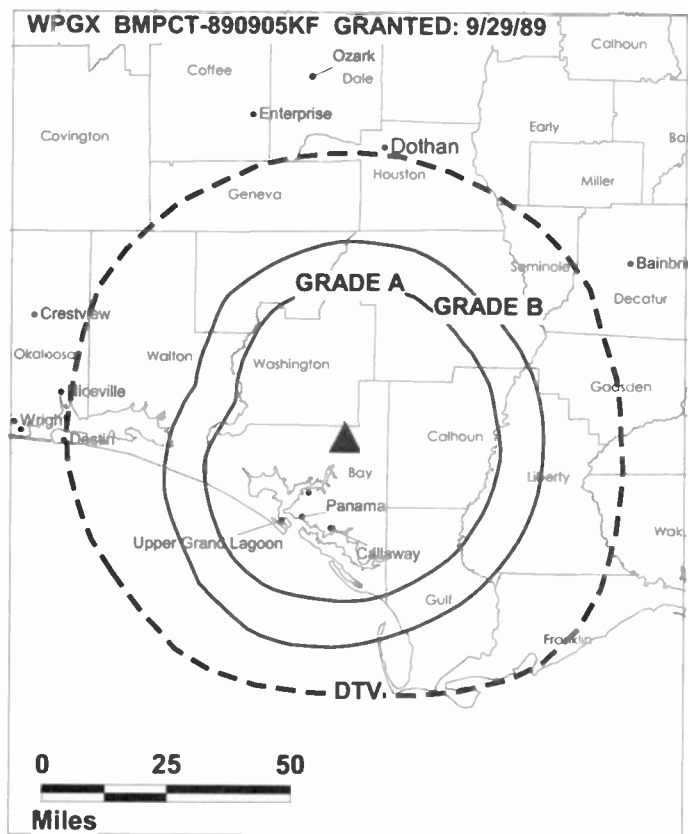
Kevin L. Harlan, General Manager.

Kerry Silha, Sales Manager.

Lee Flynn, Marketing & Promotion Director.

Al Shook, Chief Engineer.

Sue Stewart, Program Director.



Dunkin McLane, Business Manager.

Rates: On request.

City of License: Panama City. **Station DMA:** Panama City. **Rank:** 158.

Circulation © 2000 Nielsen. Coverage based on Nielsen study.

Grand Total	Cable TV Households	Non-cable TV Households	Total TV Households
Estimated Station Totals*	79,750	39,910	119,660
Average Weekly Circulation (2000)	36,696	9,430	46,126
Average Daily Circulation (2000)			16,171

Station DMA Total	Cable TV Households	Non-cable TV Households	Total TV Households
Estimated Station Totals*	79,750	39,910	119,660
Average Weekly Circulation (2000)	36,696	9,430	46,126
Average Daily Circulation (2000)			16,171

*Estimated station totals are sums of the Nielsen TV and Cable TV household estimates for each county in which the station registers viewing of more than 5% as per the Nielsen Survey Methods.

Florida—Pensacola-Mobile, Alabama

WEAR-TV Ch. 3

Network Service: ABC.

Licensee: WEAR Licensee Inc., 10706 Beaver Dam Rd., Cockeysville, MD 21030.

Studio: 4990 Mobile Hwy., Pensacola, FL 32506.

Mailing Address: Box 12278, Pensacola, FL 32581.

Phones: 850-456-3333 (Pensacola); 334-433-3333 (Mobile). **Fax:** 850-455-0159.

E-mail: wear@weartv.com

Technical Facilities: Channel No. 3 (60-66 MHz). Authorized power: 100-kw visual, 14.8-kw aural. Antenna: 1220-ft. above av. terrain, 1284-ft. above ground, 1394-ft. above sea level.

Latitude	30°	37'	38"
Longitude	87°	37'	31"

Transmitter: Robertsdale, AL.

Digital Facilities: Channel No. 17 (488-494 MHz). Power: 1000-kw max. visual. Antenna: 1900-ft. above av. terrain, 1873-ft. above ground.

Latitude	30°	36'	45"
Longitude	87°	38'	43"

FCC Digital File Number: BPCDT-19991028AEX (pending).

Note: Latitude and longitude coordinates shown are based on the North American Datum of 1927 (NAD 27) as currently required by the Mass Media Bureau of the FCC.

Satellite Earth Stations: Andrew, 4.5-meter C-band; Andrew, 7.3-meter C-band; Harris, 6.1-meter C-band; Paraclipse, 5-meter Ku & C-band; Vertex, 4-meter Ku-band.

SNG Mobile Dish: BMS, C-band.

News Services: ABC NewsOne, AP.

LMA: Local marketing agreement with WFGX (W), Fort Walton Beach.

Ownership: Sinclair Broadcast Group Inc. (Group Owner).

Began Operation: January 13, 1954. Sale to present owner by William G. Evans, Trustee for Heritage Media Corp., approved by FCC October 8, 1997 (*Television Digest*, Vol. 37:29). Sale to Heritage Media Corp. by Rollins Communications approved by FCC September 19, 1986. Sale to Rollins Communications by Charles W. Smith, Mel Wheeler and associates approved by FCC May 6, 1959 (*Television Digest*, Vol. 15:14, 19).

Represented (sales): Harrington, Righter & Parsons Inc.

Represented (legal): Shaw Pittman.

Personnel:

Carl Leahy, President & General Manager.

J. Landon Smith, Operations Manager.

Beth Worsham, General Sales Manager.

John Merrill, Regional Sales Manager.

Debra Currie, Local Sales Manager.

Dana Wiggins, National Sales Manager.



© 2001 Warren Communications News

Dave Brown, Chief Engineer.

S. Peter Neumann, News Director.

Kathy Dunagan, Promotion Director.

Sue Straughn, Public Service Director.

Rates: On request.

City of License: Pensacola. **Station DMA:** Mobile-Pensacola. **Rank:** 62.

Circulation © 2000 Nielsen. Coverage based on Nielsen study.

Grand Total	Cable TV Households	Non-cable TV Households	Total TV Households
Estimated Station Totals*	400,890	124,370	525,260
Average Weekly Circulation (2000)	265,294	68,312	333,606
Average Daily Circulation (2000)			178,398
Station DMA Total	Cable TV Households	Non-cable TV Households	Total TV Households
Estimated Station Totals*	343,420	111,540	454,960
Average Weekly Circulation (2000)	258,511	67,210	325,721
Average Daily Circulation (2000)			176,205
Other DMA Total	Cable TV Households	Non-cable TV Households	Total TV Households
Estimated Station Totals*	57,470	12,830	70,300
Average Weekly Circulation (2000)	6,783	1,102	7,884
Average Daily Circulation (2000)			2,193

*Estimated station totals are sums of the Nielsen TV and Cable TV household estimates for each county in which the station registers viewing of more than 5% as per the Nielsen Survey Methods.

Florida—Fort Walton Beach-Mobile, Alabama

WFGX Ch. 35

Network Service: WBN.

Licensee: Television Fit for Life Inc., 3122 E. Colonial Dr., Orlando, FL 32803.

Studio: 105 Beach Dr., Suite B-1, Fort Walton Beach, FL 32548.

Phone: 850-863-3535. **Fax:** 850-862-7659.

Web Site: <http://www.wfgxtv.com>

Technical Facilities: Channel No. 35 (596-602 MHz). Authorized power: 826.08-kw visual, 99.13-kw aural. Antenna: 197-ft. above av. terrain, 250-ft. above ground, 262-ft. above sea level.

Latitude	30°	26'	36"
Longitude	86°	35'	56"

Holds CP for change to 509-kw max. visual, 197-ft. above av. terrain, 223-ft. above ground, 236-ft. above sea level, transmitter to 105 Beach Dr., Fort Walton Beach. BPCT-990225KE.

Transmitter: Off Race Track Rd., Fort Walton Beach.

FCC Proposed Digital Channel Number: Ch. 25.

Note: Latitude and longitude coordinates shown are based on the North American Datum of 1927 (NAD 27) as currently required by the Mass Media Bureau of the FCC.

LMA: Local marketing agreement with WEAR-TV (A), Mobile-Pensacola.

Ownership: Carl Scariata Jr.

Began Operation: April 7, 1987. Sale to present owner by Bowers Network Inc. approved by FCC March 8, 1994.

Personnel:

Carl Leahy, General Manager.

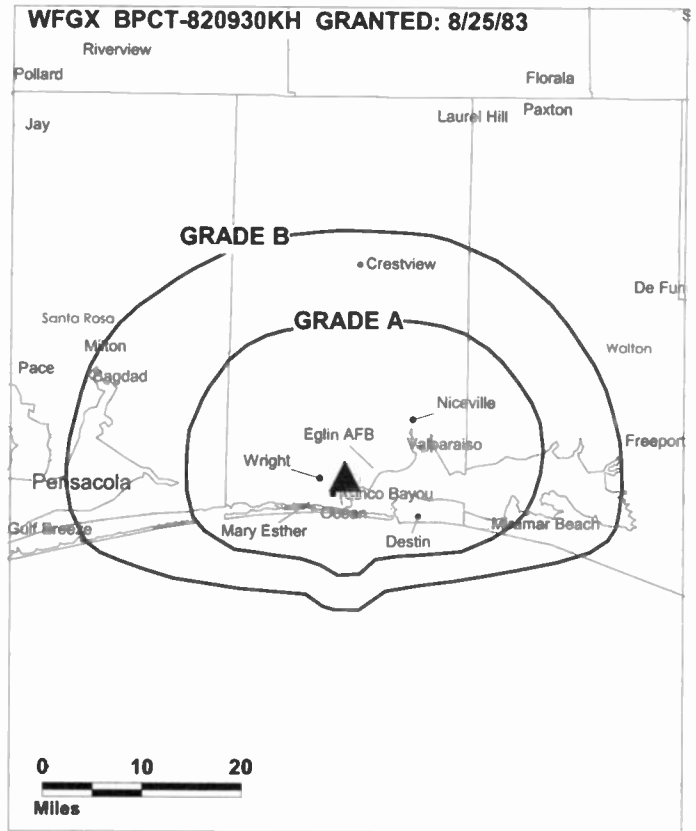
Joe Smith, Operations Manager.

Sheila Mortensen, Sales Manager.

Art Ellington, Chief Engineer.

Rates: On request.

City of License: Fort Walton Beach. **Station DMA:** Mobile-Pensacola. **Rank:** 62.



© 2001 Warren Communications News

Circulation © 2000 Nielsen. Coverage based on Nielsen study.

Grand Total	Cable TV Households	Non-cable TV Households	Total TV Households
Estimated Station Totals*	180,250	6,230	186,480
Average Weekly Circulation (2000)	43,118	629	43,747
Average Daily Circulation (2000)			12,255
Station DMA Total	Cable TV Households	Non-cable TV Households	Total TV Households
Estimated Station Totals*	180,250	6,230	186,480
Average Weekly Circulation (2000)	43,118	629	43,747
Average Daily Circulation (2000)			12,255

*Estimated station totals are sums of the Nielsen TV and Cable TV household estimates for each county in which the station registers viewing of more than 5% as per the Nielsen Survey Methods.

Florida—Pensacola

WHBR Ch. 33

Network Service: Independent.

Grantee: Christian TV Corp. of Pensacola/Mobile Inc., Box 2633, Pensacola, FL 32513.

Studio: 22080 County Rd. 64, Robertsdale, AL 36567.

Mailing Address: Box 2633, Pensacola, FL 32513.

Phone: 850-433-8633. **Fax:** 850-438-8503.

E-mail: dmayo@whbr.org

Web Site: <http://www.whbr.org>

Technical Facilities: Channel No. 33 (584-590 MHz). Authorized power: 3500-kw max. visual, 300-kw max. aural. Antenna: 1365-ft. above av. terrain, 1330-ft. above ground, 1472-ft. above sea level.

Latitude	30°	37'	35"
Longitude	87°	38'	50"

Holds CP for change to 3470-kw max. visual, 1362-ft. above av. terrain, 1332-ft. above ground, 1473-ft. above sea level. BPCT-20000609ABP.

Transmitter: 22080 County Rd. 64, Robertsdale, AL.

Digital Facilities: Channel No. 34 (590-596 MHz). Power: 130-kw max. visual. Antenna: 1361-ft. above av. terrain, 1332-ft. above ground.

Latitude	30°	37'	35"
Longitude	87°	38'	50"

FCC Digital File Number: BPCDT-19991028AFO (pending).

Note: Latitude and longitude coordinates shown are based on the North American Datum of 1927 (NAD 27) as currently required by the Mass Media Bureau of the FCC.

Satellite Earth Station: RCA, 10-meter Ku-band.

Ownership: Christian Television Corp. Inc. (Group Owner).

Began Operation: January 26, 1986.

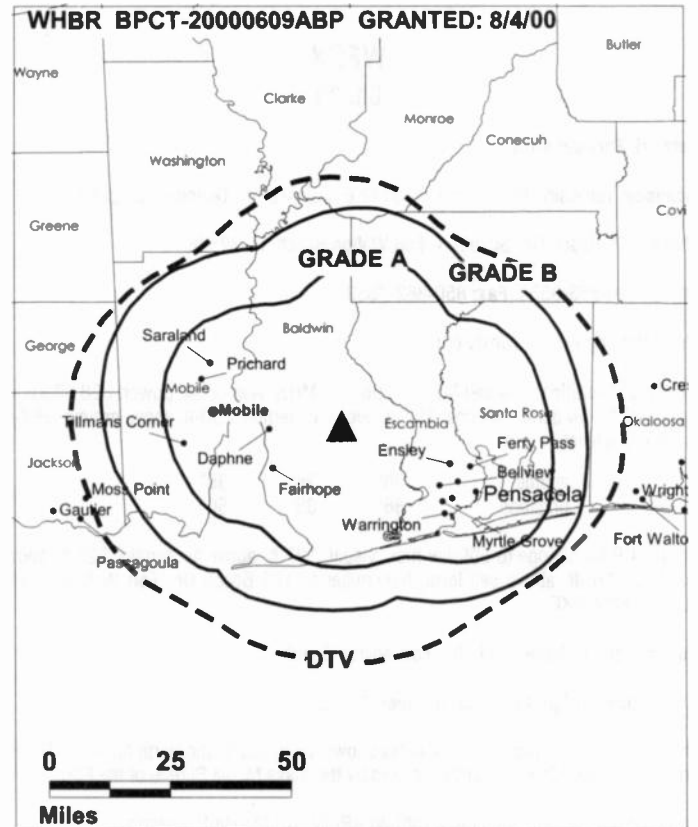
Represented (legal): Hardy & Carey LLP.

Represented (engineering): Cohen, Dippell & Everist PC.

Personnel:

David L. Mayo Jr., General Manager.

Dave Miniard, Chief Engineer.



Highest 30 Sec. Rate: \$55.

City of License: Pensacola. **Station DMA:** Mobile-Pensacola. **Rank:** 62.

Circulation © 2000 Nielsen. Coverage based on Nielsen study.

Grand Total	Cable TV Households	Non-cable TV Households	Total TV Households
Estimated Station Totals*	229,270	69,480	298,750
Average Weekly Circulation (2000)	13,861	5,874	19,735
Average Daily Circulation (2000)			5,518
Station DMA Total	Cable TV Households	Non-cable TV Households	Total TV Households
Estimated Station Totals*	229,270	69,480	298,750
Average Weekly Circulation (2000)	13,861	5,874	19,735
Average Daily Circulation (2000)			5,518

*Estimated station totals are sums of the Nielsen TV and Cable TV household estimates for each county in which the station registers viewing of more than 5% as per the Nielsen Survey Methods.

Florida—Pensacola

WJTC
Ch. 44

Network Service: UPN.

Licensee: Mercury Broadcasting Co. Inc., 661 Azalea Rd., Mobile, AL 36609.

Studio: 661 Azalea Rd., Mobile, AL 36609.

Phone: 334-602-1544. **Fax:** 334-602-1547.

Web Site: <http://www.wjtc.com/>

Technical Facilities: Channel No. 44 (650-656 MHz). Authorized power: 3310-kw max. visual, 331-kw max. aural. Antenna: 1500-ft. above av. terrain, 1489-ft. above ground, 1622-ft. above sea level.

Latitude 30° 35' 18"
Longitude 87° 33' 16"

Transmitter: Hwy. 87, 0.9-mi. S of Hwy. 10, Elsador, AL.

Digital Facilities: Channel No. 45 (656-662 MHz). Power: 1000-kw max. visual. Antenna: 1896-ft. above av. terrain, 1906-ft. above ground.

Latitude 30° 36' 37"
Longitude 87° 36' 26"

FCC Digital File Number: BPCDT-19991025AEC (pending).

Note: Latitude and longitude coordinates shown are based on the North American Datum of 1927 (NAD 27) as currently required by the Mass Media Bureau of the FCC.

Satellite Earth Stations: Comtech, 5-meter C-band; Comtech, 7-meter C-band; RCA, 3.5-meter Ku-band; Pinzone, RCA receivers.

LMA: Local marketing agreement with WPMI (N), Mobile, AL-Pensacola, FL.

Ownership: Mercury Broadcasting Co. Inc. (Group Owner).

Began Operation: December 24, 1984. Sale pends to Clear Channel Broadcasting Inc. Sale to present owner approved by FCC March 30, 1992 (*Television Digest*, Vol. 32:24). Sale to Channel 44 Ltd. by Camex TV Inc. approved by FCC November 7, 1988.

Represented (sales): Seltel Inc.

Personnel:

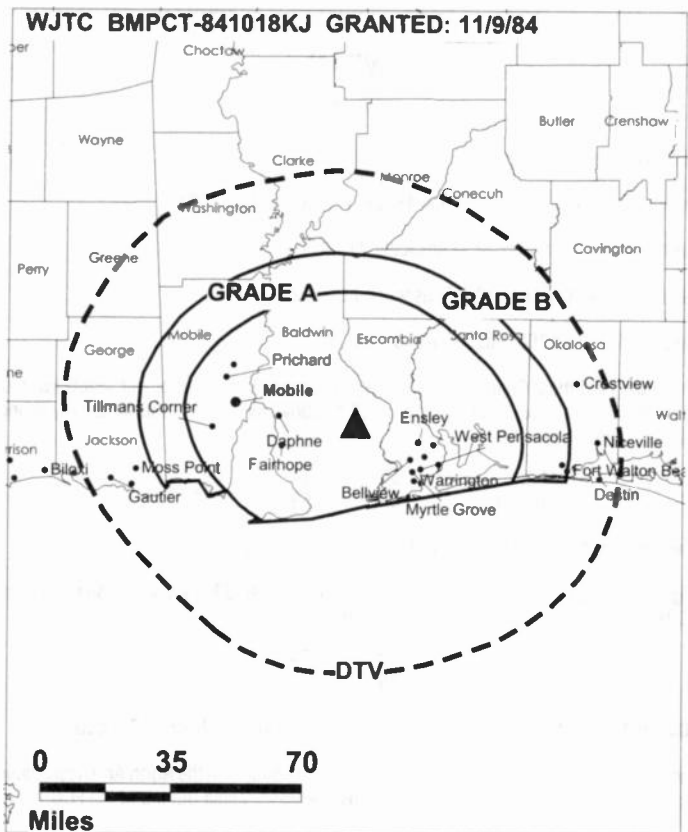
Sharon Moloney, General Manager.

Chris Kalifeh, General Sales Manager.

Bob Herron, National Sales Manager.

Dion Rigsby, Chief Engineer.

Joe Raia, News Director.



Jean Stanley, Promotion Manager.

Highest 30 Sec. Rate: \$225.

City of License: Pensacola. **Station DMA:** Mobile-Pensacola. **Rank:** 62.

Circulation © 2000 Nielsen. Coverage based on Nielsen study.

Grand Total	Cable TV Households	Non-cable TV Households	Total TV Households
Estimated Station Totals*	337,780	111,540	449,320
Average Weekly Circulation (2000)	122,609	33,028	155,637
Average Daily Circulation (2000)			53,489
Station DMA Total	Cable TV Households	Non-cable TV Households	Total TV Households
Estimated Station Totals*	337,780	111,540	449,320
Average Weekly Circulation (2000)	122,609	33,028	155,637
Average Daily Circulation (2000)			53,489

*Estimated station totals are sums of the Nielsen TV and Cable TV household estimates for each county in which the station registers viewing of more than 5% as per the Nielsen Survey Methods.

Florida—Fort Walton Beach-Pensacola

WPAN Ch. 53

Network Service: Independent.

Licensee: Franklin Media Inc., Box 18126, Pensacola, FL 32523.

Studio: 2105 W. Gregory St., Pensacola, FL 32505.

Mailing Address: Box 18126, Pensacola, FL 32523.

Phone: 850-433-1766. **Fax:** 850-433-1641.

Technical Facilities: Channel No. 53 (704-710 MHz). Authorized power: 3088-kw max. visual, 308-kw max. aural. Antenna: 722-ft. above av. terrain, 686-ft. above ground, 732-ft. above sea level.

Latitude	30°	24'	09"
Longitude	86°	59'	35"

Transmitter: Approx. 23.2-mi. W of center of Fort Walton Beach.

Digital Facilities: Channel No. 40 (626-632 MHz). Power: 33.5-kw max. visual. Antenna: 718-ft. above av. terrain, 692-ft. above ground.

Latitude	30°	24'	09"
Longitude	86°	59'	35"

FCC Digital File Number: BPCDT-19991029AGW. Granted: March 17, 2000.

Note: Latitude and longitude coordinates shown are based on the North American Datum of 1927 (NAD 27) as currently required by the Mass Media Bureau of the FCC.

Ownership: Franklin Media Inc.

Began Operation: February 14, 1984. Sale pends to B&C Communications LLC. Sale to present owner by Elbert R. Davis, et al., approved by FCC February 22, 1988. Left air May 22, 1989. Returned to air November 1, 1993.

Represented (legal): Baraff, Koerner & Olender PC.

Personnel:

John Franklin, General Manager.



© 2001 Warren Communications News

Howard Smith, Chief Engineer.

Highest 30 Sec. Rate: \$75.

City of License: Fort Walton Beach. **Station DMA:** Mobile-Pensacola. **Rank:** 62.

Nielsen Data: Not available.

Florida—Tallahassee-Thomasville, Georgia

WCTV Ch. 6

Network Service: CBS.

Licensee: WCTV Licensee Corp., 126 N. Washington St, Albany, GA 31702.

Studio: County Road 12, Tallahassee, FL 32312.

Mailing Address: Box 3048, Tallahassee, FL 32315.

Phone: 850-893-6666. **Fax:** 850-892-5193.

Technical Facilities: Channel No. 6 (82-88 MHz). Authorized power: 97.5-kw visual, 19.5-kw aural. Antenna: 2031-ft. above av. terrain, 1966-ft. above ground, 2188-ft. above sea level.

Latitude 30° 40' 13"
Longitude 83° 56' 26"

Transmitter: Roddenberry Rd., 3.5-mi. SE of Metcalf.

FCC Proposed Digital Channel Number: Ch. 52.

Note: Latitude and longitude coordinates shown are based on the North American Datum of 1927 (NAD 27) as currently required by the Mass Media Bureau of the FCC.

Satellite Earth Stations: Transmit/receive Scientific-Atlanta, 10-meter; Scientific-Atlanta, 4.6-meter; Scientific-Atlanta, 7-meter; DX Engineering, Scientific-Atlanta receivers.

News Service: AP.

Ownership: Gray Communications Systems Inc. (Group Owner).

Began Operation: September 15, 1955. Sale to Gray Communications approved by FCC September 27, 1996 (*Television Digest*, Vol. 35:52; 36:41).

Represented (sales): Katz Communications Inc.

Personnel:

Jere Pigue, President & General Manager.

Melvin Blank, Operations Manager.

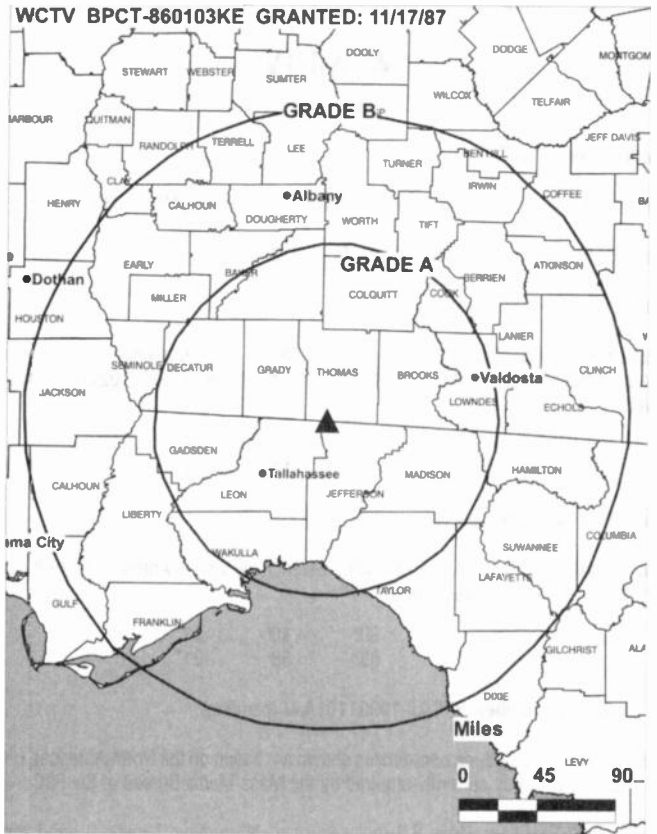
Mike Smith, News Director.

Elliott Toole, Promotion Director.

Bob Morgan, Chief Engineer.

Highest 30 Sec. Rate: \$950.

City of License: Thomasville, GA. **Station DMA:** Tallahassee-Thomasville. **Rank:** 110.



© 2001 Warren Communications News

Circulation © 2000 Nielsen. Coverage based on Nielsen study.

Grand Total	Cable TV Households	Non-cable TV Households	Total TV Households
Estimated Station Totals*	233,670	136,310	369,980
Average Weekly Circulation (2000)	166,703	65,376	232,079
Average Daily Circulation (2000)			130,805
Station DMA Total	Cable TV Households	Non-cable TV Households	Total TV Households
Estimated Station Totals*	145,400	68,780	214,180
Average Weekly Circulation (2000)	117,450	45,669	163,119
Average Daily Circulation (2000)			99,518
Other DMA Total	Cable TV Households	Non-cable TV Households	Total TV Households
Estimated Station Totals*	88,270	67,530	155,800
Average Weekly Circulation (2000)	49,254	19,706	68,960
Average Daily Circulation (2000)			31,286

*Estimated station totals are sums of the Nielsen TV and Cable TV household estimates for each county in which the station registers viewing of more than 5% as per the Nielsen Survey Methods.

Florida—Tallahassee

WTWC-TV Ch. 40

Network Service: NBC.

Licensee: WTWC Inc., 10706 Beaver Dam Rd., Cockeysville, MD 21030.

Studio: 8440 Deeriak Rd., Tallahassee, FL 32312.

Phone: 850-893-4140. **Fax:** 850-893-6974.

Technical Facilities: Channel No. 40 (626-632 MHz). Authorized power: 3160-kw max. visual. Antenna: 883-ft. above av. terrain, 797-ft. above ground, 1027-ft. above sea level.

Latitude 30° 35' 12"
Longitude 84° 14' 11"

Transmitter: 8440 Deeriak Rd.

Digital Facilities: Channel No. 2 (54-60). Power: 7-kw visual. Antenna: 1785-ft. above av. terrain, 1789-ft. above ground.

Latitude 30° 40' 51"
Longitude 83° 58' 21"

FCC Digital File Number: BPCDT-19991101AJV (pending).

Note: Latitude and longitude coordinates shown are based on the North American Datum of 1927 (NAD 27) as currently required by the Mass Media Bureau of the FCC.

Satellite Earth Stations: Harris, 8.3-meter Ku-band; Microdyne, 7-meter C-band; Prosat, 3-meter C-band; Harris, Microdyne receivers.

News Service: AP.

Ownership: Sinclair Broadcast Group Inc. (Group Owner).

Began Operation: April 21, 1983. Assignment of license from Holt-Robinson Television to Thomas M. Duddy, Receiver, approved by FCC May 21, 1993. Sale to Soundview Media by Thomas M. Duddy approved by FCC October 21, 1994, but not consummated. Sale to Guy Gannett Communications approved by FCC August 1, 1996. Sale to present owner from Guy Gannett Communications approved by FCC April 5, 1999 (*Television Digest*, Vol. 38:36, 37).

Represented (sales): Settel Inc.; Canadian Communications Co.

Represented (legal): Dow, Lohnes & Albertson PLLC.

Represented (engineering): du Treil, Lundin & Rackley Inc.

Personnel:

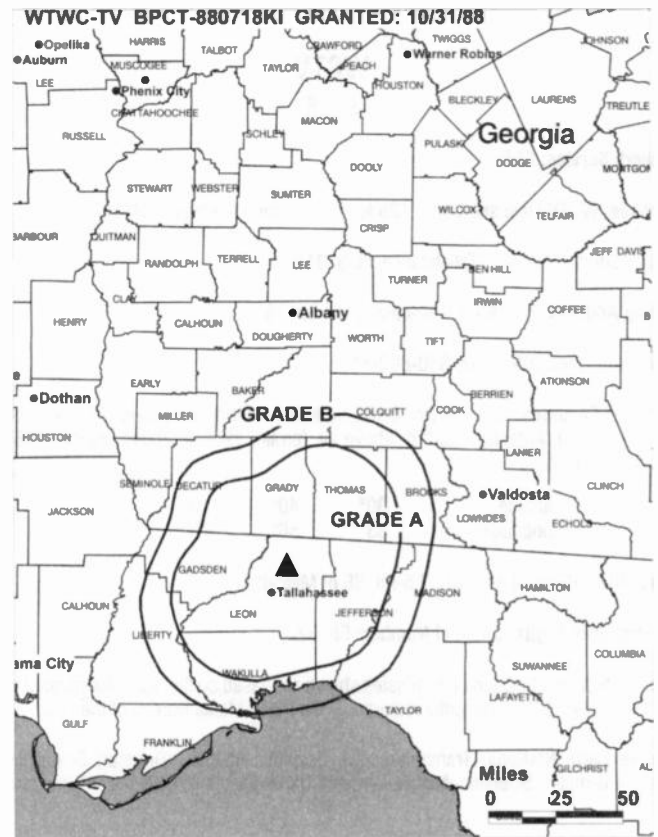
Maria Moore, President & General Manager.

Dave Greubel, General Sales Manager.

Alan Young, Local Sales Manager.

Janice Gargus, Program Director.

Barbara Roth, Business Manager.



© 2001 Warren Communications News

Don Shafer, News Director.

Highest 30 Sec. Rate: \$1300.

City of License: Tallahassee. **Station DMA:** Tallahassee-Thomasville. **Rank:** 110.

Circulation © 2000 Nielsen. Coverage based on Nielsen study.

Grand Total	Cable TV Households	Non-cable TV Households	Total TV Households
Estimated Station Totals*	145,480	45,150	190,630
Average Weekly Circulation (2000)	79,495	12,889	92,384
Average Daily Circulation (2000)			41,686
Station DMA Total	Cable TV Households	Non-cable TV Households	Total TV Households
Estimated Station Totals*	143,900	45,150	189,050
Average Weekly Circulation (2000)	79,068	12,889	91,957
Average Daily Circulation (2000)			41,614
Other DMA Total	Cable TV Households	Non-cable TV Households	Total TV Households
Estimated Station Totals*	1,580	0	1,580
Average Weekly Circulation (2000)	427	0	427
Average Daily Circulation (2000)			73

*Estimated station totals are sums of the Nielsen TV and Cable TV household estimates for each county in which the station registers viewing of more than 5% as per the Nielsen Survey Methods.

Florida—Tallahassee

WTXL-TV Ch. 27

Network Service: ABC.

Licensee: Media Venture Management Inc., 1650 Tysons Blvd., Suite 790, McLean, VA 22102.

Studio: 8927 Thomasville Rd., Tallahassee, FL 32312.

Phone: 850-893-3127. **Fax:** 850-668-0423.

E-mail: news@wtd.com

Web Site: http://www.wbd.com

Technical Facilities: Channel No. 27 (548-554 MHz). Authorized power: 2690-kw max. visual. Antenna: 1699-ft. above av. terrain, 1683-ft. above ground, 1841-ft. above sea level.

Latitude 30° 40' 06"
Longitude 83° 58' 10"

Transmitter: E side of U.S. 319, 6.6-mi. NNE of Tallahassee city limits.

Digital Facilities: Channel No. 22 (518-524 MHz). Power: 250-kw max. visual. Antenna: 1630-ft. above av. terrain, 1600-ft. above ground.

Latitude 30° 40' 06"
Longitude 83° 58' 06"

FCC Digital File Number: BPCDT-19991028ADJ (pending).

Note: Latitude and longitude coordinates shown are based on the North American Datum of 1927 (NAD 27) as currently required by the Mass Media Bureau of the FCC.

Satellite Earth Stations: Transmit/receive AFC, 5-meter Ku-band; Vertex, 5-meter Ku-band; M/A-Com, Scientific-Atlanta receivers.

News Services: AP, Conus.

Ownership: Media Venture Management Inc.

Began Operation: September 16, 1976. Sale to Tallahassee 27 Ltd. Partnership by E. C. Allen approved by FCC January 27, 1984. Sale to Tallahassee Channel 27 Inc. approved by FCC August 28, 1991. Sale to present owner approved by FCC May 26, 1993 (*Television Digest*, Vol. 33:19). Proposed sale to Hughes Broadcasting Partners II Ltd. dismissed by FCC October 7, 1996.

Represented (sales): Blair Television.

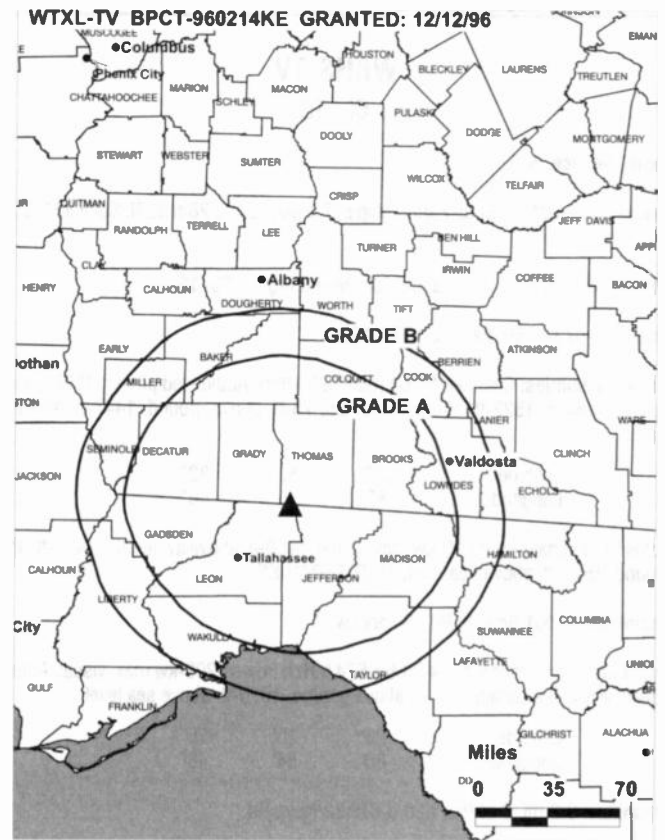
Personnel:

Denis LeClair, Vice President & General Manager.

Steve Rollison, News Director.

Mike Plummer, Promotion Director.

Rob Carr, Chief Engineer.



© 2001 Warren Communications News

Rates: On request.

City of License: Tallahassee. **Station DMA:** Tallahassee-Thomasville. **Rank:** 110.

Circulation © 2000 Nielsen. Coverage based on Nielsen study.

Grand Total	Cable TV Households	Non-cable TV Households	Total TV Households
Estimated Station Totals*	162,940	87,080	250,020
Average Weekly Circulation (2000)	94,172	26,672	120,843
Average Daily Circulation (2000)			49,062
Station OMA Total	Cable TV Households	Non-cable TV Households	Total TV Households
Estimated Station Totals*	143,900	68,780	212,680
Average Weekly Circulation (2000)	91,889	23,262	115,151
Average Daily Circulation (2000)			47,226
Other OMA Total	Cable TV Households	Non-cable TV Households	Total TV Households
Estimated Station Totals*	19,040	18,300	37,340
Average Weekly Circulation (2000)	2,283	3,409	5,692
Average Daily Circulation (2000)			1,836

* Estimated station totals are sums of the Nielsen TV and Cable TV household estimates for each county in which the station registers viewing of more than 5% as per the Nielsen Survey Methods.

Florida—Tampa

WBHS-TV Ch. 50

Network Service: HSN.

Licensee: USA Station Group Partnership of Tampa, 12425 28th St. N, Suite 301, St. Petersburg, FL 33716.

Studio: 12425 28th St. N, Suite 301, St. Petersburg, FL 33716.

Phone: 727-573-5550. **Fax:** 727-571-1931.

Technical Facilities: Channel No. 50 (686-692 MHz). Authorized power: 4170-kw max. visual. Antenna: 1522-ft. above av. terrain, 75-ft. above ground, 1447-ft. above sea level.

Latitude	27°	50'	32"
Longitude	82°	15'	46"

Holds CP for change to 5000-kw max. visual, 1460-ft. above av. terrain, 1447-ft. above ground, 1522-ft. above sea level. BPCT-960710KG.

Transmitter: 15001 Boyette Rd., Riverview.

Digital Facilities: Channel No. 47 (668-674 MHz). Power: 200-kw max. visual. Antenna: 988-ft. above av. terrain, 974-ft. above ground, 1020-ft. above sea level.

Latitude	28°	18'	26"
Longitude	80°	54'	48"

Transmitter: 6.2-mi. S of Rte. 520 & CR532/Nova Rd.

FCC Digital File Number: BPCDT-980806KH (pending).

Note: Latitude and longitude coordinates shown are based on the North American Datum of 1927 (NAD 27) as currently required by the Mass Media Bureau of the FCC.

Multichannel TV Sound: Stereo only.

Satellite Earth Station: 6-meter C-band; Pinzone receivers.

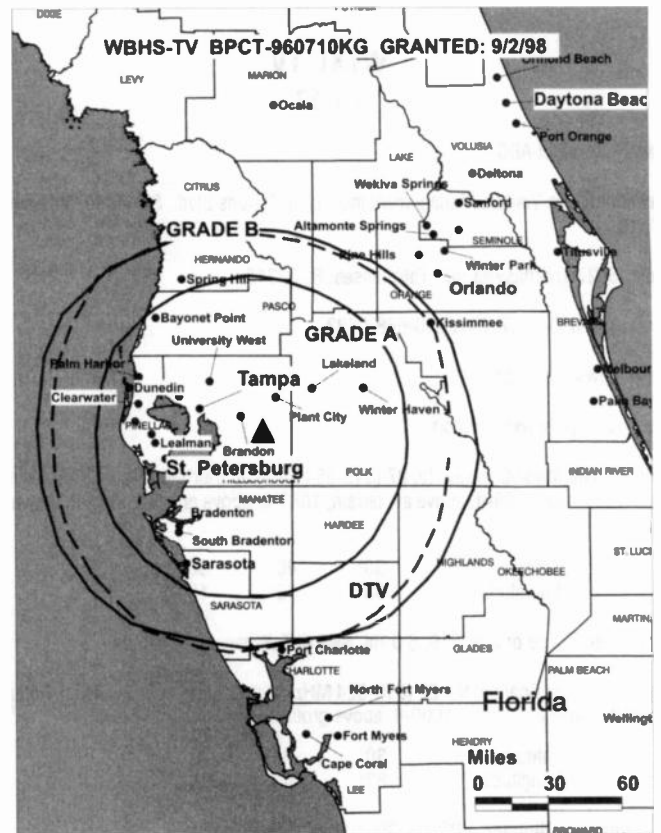
Ownership: USA Broadcasting (Group Owner).

Began Operation: March 1, 1988.

Personnel:

Cheryl Barron, Operations Manager.

Ben Endow, Chief Engineer.



© 2001 Warren Communications News

Rates: On request.

City of License: Tampa. **Station DMA:** Tampa-St. Petersburg-Sarasota. **Rank:** 14.

Nielsen Data: Not available.

FCC Report

Covering Telecom Policy, Regulation
and Business Worldwide

For information, call 800-771-9202

Florida—Venice-Sarasota-Tampa

WBSV-TV Ch. 62

Network Service: Independent.

Licensee: Entravision Holdings LLC, 11900 Olympic Blvd., Suite 590, Los Angeles, CA 90064.

Studio: 2065 Cantu Court, Sarasota, FL 34232.

Phone: 941-379-0062. **Fax:** 941-378-9224.

Technical Facilities: Channel No. 62 (758-764 MHz). Authorized power: 4680-kw max. & 468-kw horizontal visual, 4184-kw max. & 418-kw horizontal aural. Antenna: 548-ft. above av. terrain, 545-ft. above ground, 558-ft. above sea level.

Latitude 27° 06' 01"
Longitude 82° 22' 18"

Holds CP for change to 5000-kw max. visual, 1562-ft. above av. terrain, 1563-ft. above ground, 1623-ft. above sea level; lat. 27° 49' 10", long. 82° 15' 39", transmitter to Omnicom Tower, Rhodine Rd., Riverview. BPCT-980706KI.

Transmitter: 112 Green Cove Rd., Venice.

Digital Facilities: Channel No. 25 (536-542 MHz). Power: 180-kw max. visual. Antenna: 1562-ft. above av. terrain, 1565-ft. above ground.

Latitude 27° 49' 10"
Longitude 82° 15' 39"

FCC Digital File Number: BPCDT-19991029ACK (pending).

Note: Latitude and longitude coordinates shown are based on the North American Datum of 1927 (NAD 27) as currently required by the Mass Media Bureau of the FCC.

Multichannel TV Sound: Stereo only.

Satellite Earth Station: Comtech, 5-meter Ku & C-band; Sony receivers.

Ownership: Entravision Communications Corp. (Group Owner).

Began Operation: May 3, 1991. Sale to present owner from DeSoto Broadcasting Inc. approved by FCC December 17, 1998.

Represented (legal): Thompson, Hine & Flory LLP.

Personnel:

Danford L. Sawyer Jr., President & General Manager.

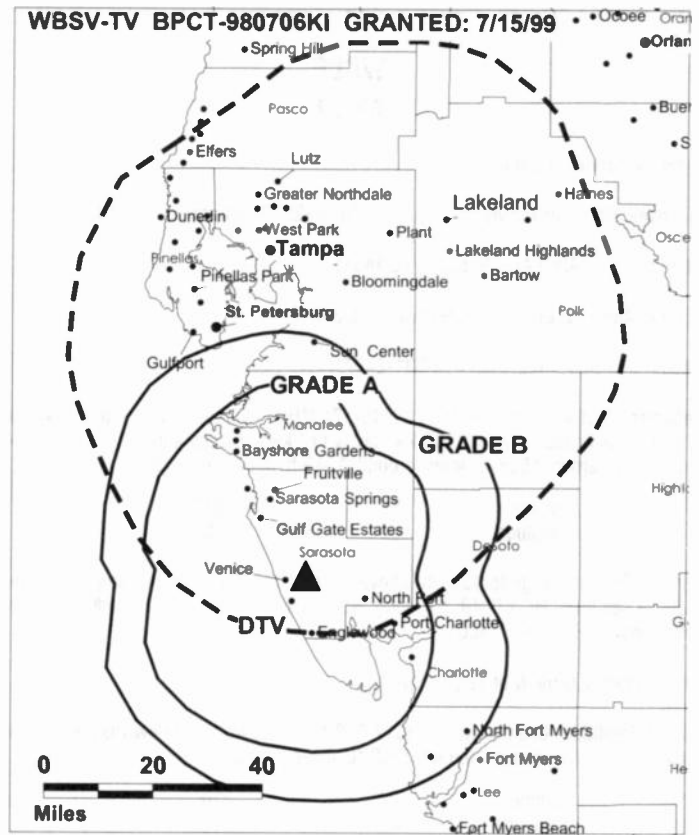
David Jahn, General Sales Manager.

Patrick Pierce, Program & Promotion Director.

Jencil Crews, Business Manager.

Jack Dillon, Chief Engineer.

David Bilkie, Production Manager.



© 2001 Warren Communications News

Highest 30 Sec. Rate: \$300.

City of License: Venice. **Station DMA:** Tampa-St. Petersburg-Sarasota. **Rank:** 14

Circulation © 2000 Nielsen. Coverage based on Nielsen study.

Grand Total	Cable TV Households	Non-cable TV Households	Total TV Households
Estimated Station Totals*	133,960	38,020	171,980
Average Weekly Circulation (2000)	11,616	3,059	14,674
Average Daily Circulation (2000)			2,673
Station DMA Total	Cable TV Households	Non-cable TV Households	Total TV Households
Estimated Station Totals*	86,720	21,060	107,780
Average Weekly Circulation (2000)	8,021	1,685	9,705
Average Daily Circulation (2000)			1,636
Other DMA Total	Cable TV Households	Non-cable TV Households	Total TV Households
Estimated Station Totals*	47,240	16,960	64,200
Average Weekly Circulation (2000)	3,595	1,374	4,969
Average Daily Circulation (2000)			1,037

* Estimated station totals are sums of the Nielsen TV and Cable TV household estimates for each county in which the station registers viewing of more than 5% as per the Nielsen Survey Methods.

Florida—Clearwater-Tampa

WCLF
Ch. 22

Network Service: Independent.

Licensee: Christian Television Corp. Inc., Box 6922, Clearwater, FL 34618.

Studio: 6922 142nd Ave. N, Largo, FL 34641.

Mailing Address: Box 6922, Clearwater, FL 34618.

Phone: 813-535-5622. **Fax:** 813-531-2497.

Technical Facilities: Channel No. 22 (518-524 MHz). Authorized power: 5000-kw max. & 1170-kw horizontal visual, 500-kw max. & 117-kw horizontal aural. Antenna: 1429-ft. above av. terrain, 1538-ft. above ground, 1549-ft. above sea level.

Latitude 28° 11' 04"
Longitude 82° 45' 39"

Holds CP for change to 1309-ft. above av. terrain, 1310-ft. above ground, 1370-ft. above sea level; lat. 27° 49' 10", long. 82° 15' 39", transmitter to Rhodine Rd., near Riverview. BPCT-990728LC.

Transmitter: 2.6-mi. N of Tarpon Springs.

Digital Facilities: Channel No. 21 (512-518 MHz). Power: 1000-kw max. visual. Antenna: 1342-ft. above av. terrain, 1342-ft. above ground.

Latitude 27° 49' 10"
Longitude 82° 15' 39"

FCC Digital File Number: BPCDT-19991101AHE (pending).

Note: Latitude and longitude coordinates shown are based on the North American Datum of 1927 (NAD 27) as currently required by the Mass Media Bureau of the FCC.

Satellite Earth Stations: Transmit/receive Comtech, 5-meter C-band; Vertex, 6.1-meter Ku-band; Winegard, 3-meter C-band; ADU, Echostar, M/A-Com receivers.

Ownership: Christian Television Corp. Inc. (Group Owner).

Began Operation: October 24, 1979.

Represented (legal): Hardy & Carey LLP.

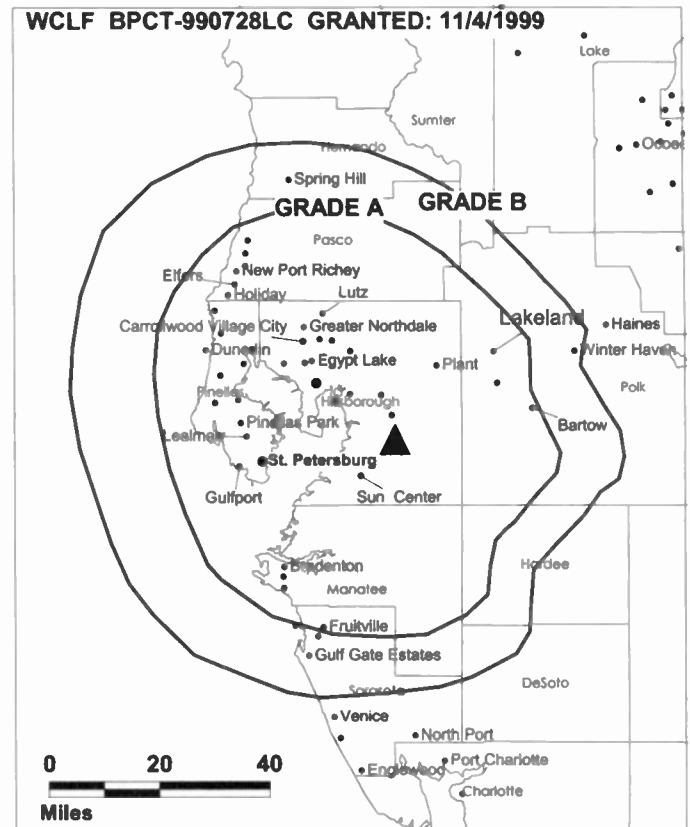
Personnel:

Mollie O'Andrea, President.

Carl Berger, Chief Engineer.

Jack Jarvis, Production Manager.

Neville Chankersingh, Finance Director.



© 2001 Warren Communications News

Bonnie Reichert, Cable Relations & Special Projects Director.

Highest 30 Sec. Rate: \$150.

City of License: Clearwater. **Station DMA:** Tampa-St. Petersburg-Sarasota. **Rank:** 14.

Circulation © 2000 Nielsen. Coverage based on Nielsen study.

Grand Total	Cable TV Households	Non-cable TV Households	Total TV Households
Estimated Station Totals*	545,310	253,020	798,330
Average Weekly Circulation (2000)	35,490	19,183	54,674
Average Daily Circulation (2000)			17,389
Station DMA Total	Cable TV Households	Non-cable TV Households	Total TV Households
Estimated Station Totals*	545,310	253,020	798,330
Average Weekly Circulation (2000)	35,490	19,183	54,674
Average Daily Circulation (2000)			17,389

*Estimated station totals are sums of the Nielsen TV and Cable TV household estimates for each county in which the station registers viewing of more than 5% as per the Nielsen Survey Methods.

Florida—Tampa-St. Petersburg

WFLA-TV Ch. 8

Network Service: NBC.

Licensee: Media General Broadcasting Inc., 333 E. Franklin St., Richmond, VA 23219.

Studio: 200 Parker St., Tampa, FL 33606.

Mailing Address: Box 1410, Tampa, FL 33601.

Phone: 813-228-8888. **Fax:** 813-221-5787.

Web Site: <http://www.wfla.com>

Technical Facilities: Channel No. 8 (180-186 MHz). Authorized power: 316-kw visual, 31.6-kw aural. Antenna: 1536-ft. above av. terrain, 1545-ft. above ground, 1612-ft. above sea level.

Latitude 27° 50' 32"
Longitude 82° 15' 46"

Transmitter: 15001 Boyette Rd., 5.5-mi. N of Balm.

Digital Facilities: Channel No. 7 (174-180 MHz). Power: 19-kw visual. Antenna: 1526-ft. above av. terrain, 1519-ft. above ground, 1595-ft. above sea level.

Latitude 27° 50' 32"
Longitude 82° 15' 45"

Transmitter: 15001 Boyette Rd., Riverview.

FCC Digital File Number: BMPCDT-990524KE. Granted: June 11, 1999.

Note: Latitude and longitude coordinates shown are based on the North American Datum of 1927 (NAD 27) as currently required by the Mass Media Bureau of the FCC.

Multichannel TV Sound: Stereo and separate audio program.

Satellite Earth Stations: Transmit/receive Vertex, 6-meter Ku-band; Scientific-Atlanta, 6.1-meter Ku & C-band; Scientific-Atlanta, 7-meter C-band; Standard Communications receivers.

SNG Mobile Dish: Frontline, 24-meter Ku-band.

News Service: NBC News Channel.

Ownership: Media General Inc. (Group Owner).

Began Operation: February 14, 1955.

Represented (sales): Harrington, Righter & Parsons Inc.

Represented (legal): Dow, Lohnes & Albertson PLLC.

Represented (engineering): David Steel & Associates Inc.

Personnel:

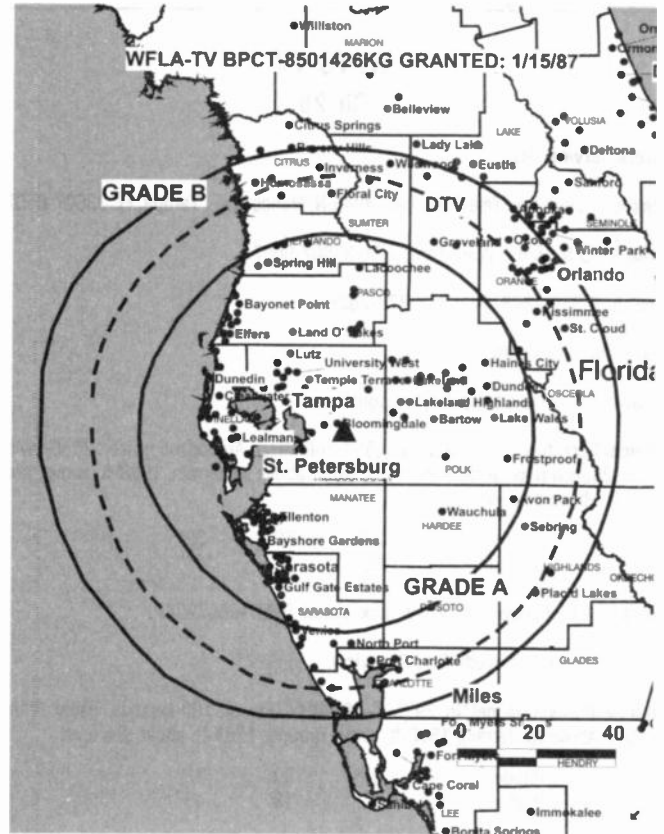
Richard E. Rogala Jr., President & General Manager.

Dan Bradley, Vice President, News.

Mark Mulholland, Vice President, Marketing.

Rick McEwen, Operations Director.

Joseph Pomilla, General Sales Manager.



© 2001 Warren Communications News

Barry Allentuck, Local Sales Manager.

Todd Wiseman, National Sales Manager.

Mark Schaefer, Engineering Director.

Joyce Lueders, Business Manager & Programming Director.

Rates: On request.

City of License: Tampa. **Station DMA:** Tampa-St. Petersburg-Sarasota. **Rank:** 14.

Circulation © 2000 Nielsen. Coverage based on Nielsen study.

Grand Total	Cable TV Households	Non-cable TV Households	Total TV Households
Estimated Station Totals*	1,146,950	454,270	1,601,220
Average Weekly Circulation (2000)	825,933	293,975	1,119,908
Average Daily Circulation (2000)			607,378
Station DMA Total	Cable TV Households	Non-cable TV Households	Total TV Households
Estimated Station Totals*	1,099,710	386,270	1,485,980
Average Weekly Circulation (2000)	812,749	284,368	1,097,118
Average Daily Circulation (2000)			598,586
Other DMA Total	Cable TV Households	Non-cable TV Households	Total TV Households
Estimated Station Totals*	47,240	68,000	115,240
Average Weekly Circulation (2000)	13,184	9,606	22,790
Average Daily Circulation (2000)			8,791

*Estimated station totals are sums of the Nielsen TV and Cable TV household estimates for each county in which the station registers viewing of more than 5% as per the Nielsen Survey Methods.

Florida—Tampa-St. Petersburg

WFTS-TV Ch. 28

Network Service: ABC.

Licensee: Tampa Bay Television Inc., 4045 N. Himes Ave., Tampa, FL 33607-6607.

Studio: 4045 N. Himes Ave., Tampa, FL 33607-6607.

Phone: 813-354-2828. **Fax:** 813-878-2828.

E-mail: info@wfts.com

Web Site: http://www.tampabaylive.com

Technical Facilities: Channel No. 28 (554-560 MHz). Authorized power: 2630-kw max. visual, 263-kw max. aural. Antenna: 1546-ft. above av. terrain, 1538-ft. above ground, 1613-ft. above sea level.

Latitude 27° 50' 32"
Longitude 82° 15' 46"

Holds CP for change to 4000-kw max. visual. BPCT-960702KP.

Transmitter: 15001 Boyette Rd., Riverview.

Digital Facilities: Channel No. 29 (560-566 MHz). Power: 100-kw max. visual. Antenna: 1526-ft. above av. terrain, 1516-ft. above ground, 1591-ft. above sea level.

Latitude 27° 50' 32"
Longitude 82° 15' 45"

Transmitter: 15001 Boyette Rd., Riverview.

FCC Digital File Number: BPCDT-980720KG. Granted: August 11, 1998.

Note: Latitude and longitude coordinates shown are based on the North American Datum of 1927 (NAD 27) as currently required by the Mass Media Bureau of the FCC.

Satellite Earth Stations: Transmit/receive Andrew, 3.7-meter Ku-band; Andrew, 4.5-meter Ku & C-band; Andrew, 7.3-meter Ku & C-band.

News Service: AP.

Ownership: E. W. Scripps Co. (Group Owner).

Began Operation: December 14, 1981. Sale to Capital Cities Communications by Ian Wheeler, et al., approved by FCC July 23, 1984 (*Television Digest*, Vol. 24:17). Sale to present owner by Capital Cities Communications approved by FCC November 14, 1985 (Vol. 25:30).

Represented (sales): Eagle Television.

Represented (legal): Baker & Hostetler.

Represented (engineering): Denny & Associates PC.

Personnel:

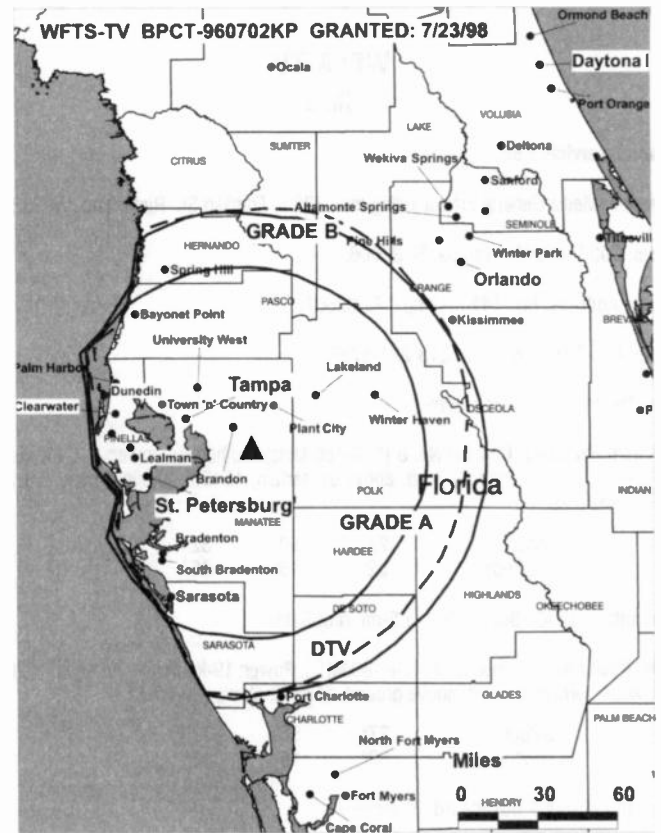
Larry Jopek, General Sales Manager.

Marsha Kidd-Collins, National Sales Manager.

Jeff Godlis, News Director.

Chris Raynor, Promotion Manager.

J. Paul Wilson, Business Manager.



© 2001 Warren Communications News

Jack Winter, Broadcast Operations Manager.

Keith Brunner, Traffic Manager.

Joy Petit, Community Affairs Manager.

Rates: On request.

City of License: Tampa. **Station DMA:** Tampa-St. Petersburg-Sarasota. **Rank:** 14.

Circulation © 2000 Nielsen. Coverage based on Nielsen study.

Grand Total	Cable TV Households	Non-cable TV Households	Total TV Households
Estimated Station Totals*	1,104,530	417,810	1,522,340
Average Weekly Circulation (2000)	659,776	214,659	874,435
Average Daily Circulation (2000)			387,308
Station DMA Total	Cable TV Households	Non-cable TV Households	Total TV Households
Estimated Station Totals*	1,099,710	386,270	1,485,980
Average Weekly Circulation (2000)	657,959	210,679	868,638
Average Daily Circulation (2000)			385,794
Other DMA Total	Cable TV Households	Non-cable TV Households	Total TV Households
Estimated Station Totals*	4,820	31,540	36,360
Average Weekly Circulation (2000)	1,817	3,980	5,797
Average Daily Circulation (2000)			1,514

*Estimated station totals are sums of the Nielsen TV and Cable TV household estimates for each county in which the station registers viewing of more than 5% as per the Nielsen Survey Methods.

Florida—Lakeland-Tampa

WMOR-TV Ch. 32

Network Service: Independent.

Licensee: WMOR-TV Co., 7201 E. Hillsborough Ave., Tampa, FL 33610-4126.

Studio: 7201 E. Hillsborough Ave., Tampa, FL 33610-4126.

Phone: 813-626-3232. **Fax:** 813-622-7732; 813-626-1961.

Web Site: <http://www.moretv32.com>

Technical Facilities: Channel No. 32 (578-584 MHz). Authorized power: 5000-kw max. visual. Antenna: 1086-ft. above av. terrain, 1062-ft. above ground, 1217-ft. above sea level.

Latitude 27° 50' 15"
Longitude 81° 56' 53"

Transmitter: 0.4-mi. SSW of Pebbledale.

Digital Facilities: Channel No. 19 (500-506 MHz). Power: 1000-kw max. visual. Antenna: 1440-ft. above av. terrain, 1443-ft. above ground.

Latitude 27° 49' 10"
Longitude 82° 15' 39"

FCC Digital File Number: BPCDT-19991101AEU (pending).

Note: Latitude and longitude coordinates shown are based on the North American Datum of 1927 (NAD 27) as currently required by the Mass Media Bureau of the FCC.

Multichannel TV Sound: Stereo only.

Satellite Earth Stations: Comtech, 5-meter Ku & C-band; Scientific-Atlanta, 3-meter C-band; Standard Communications receivers.

Ownership: Hearst Broadcasting; Station is managed by Hearst-Argyle Television Inc. (Group Owner).

Began Operation: April 24, 1986. Sale to present owner by Public Interest Corp. approved by FCC May 3, 1996 (*Television Digest*, Vol. 35:45).

Personnel:

Kenneth Lucas, Vice President & General Manager.

Linda Scutari, General Sales Manager.

Karen Nielsen, National Sales Manager.

Bonita Elias, Local Sales Manager.

Joseph Pauly, Program Manager.

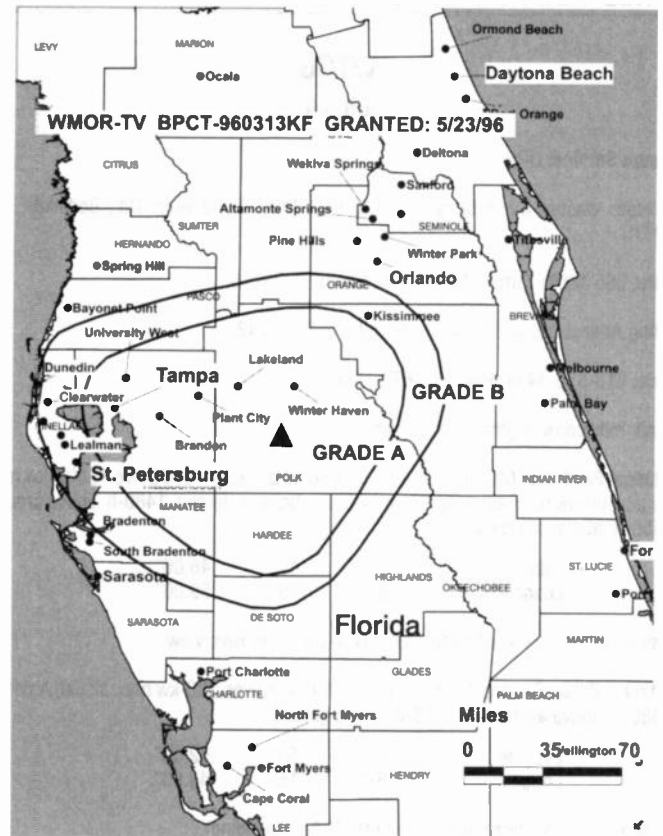
Lynne Conlan, Creative Services Director.

Gary Blais, Chief Engineer.

Amanda Thomas, Marketing Director.

Highest 30 Sec. Rate: \$3000.

City of License: Lakeland. **Station DMA:** Tampa-St. Petersburg-Sarasota. **Rank:** 14.



© 2001 Warren Communications News

Circulation © 2000 Nielsen. Coverage based on Nielsen study.

Grand Total	Cable	Non-cable	Total
	TV Households	TV Households	TV Households
Estimated Station Totals*	1,104,530	400,510	1,505,040
Average Weekly Circulation (2000)	264,215	88,815	353,031
Average Daily Circulation (2000)			105,138
Station DMA Total	Cable	Non-cable	Total
	TV Households	TV Households	TV Households
Estimated Station Totals*	1,099,710	376,830	1,476,540
Average Weekly Circulation (2000)	262,615	86,923	349,538
Average Daily Circulation (2000)			104,201
Other JMA Total	Cable	Non-cable	Total
	TV Households	TV Households	TV Households
Estimated Station Totals*	4,820	23,680	28,500
Average Weekly Circulation (2000)	1,600	1,892	3,492
Average Daily Circulation (2000)			937

*Estimated station totals are sums of the Nielsen TV and Cable TV household estimates for each county in which the station registers viewing of more than 5% as per the Nielsen Survey Methods.

Kepper, Tupper & Company

We brokered the sale of WMOR-TV

112 High Ridge Avenue, Ridgefield, CT (203)431-3366

Florida—St. Petersburg-Tampa

WTOG Ch. 44

Network Service: UPN.

Licensee: Viacom International Inc., c/o Ray White, 5202 River Rd., Bethesda, MD 20816.

Studio: 365 105th Terrace NE, St. Petersburg, FL 33716.

Mailing Address: Box 20144, St. Petersburg, FL 33742.

Phone: 813-576-4444. **Fax:** 813-877-1806.

E-mail: mikeconway@paramount.com

Technical Facilities: Channel No. 44 (650-656 MHz). Authorized power: 5000-kw max. visual, 500-kw max. aural. Antenna: 1490-ft. above av. terrain, 1480-ft. above ground, 1555-ft. above sea level.

Latitude 27° 49' 46.00"
Longitude 82° 15' 59.00"

Transmitter: 13310 Rhodine Rd., approx. 4-mi. SE of Riverview.

Digital Facilities: Channel No. 59 (740-746 MHz). Power: 388-kw max. visual. Antenna: 1486-ft. above av. terrain, 1478-ft. above ground.

Latitude 27° 50' 52.50"
Longitude 82° 15' 48.00"

FCC Digital File Number: BPCDT-19991027ABY (pending).

Note: Latitude and longitude coordinates shown are based on the North American Datum of 1927 (NAD 27) as currently required by the Mass Media Bureau of the FCC.

Satellite Earth Stations: Harris, 6.1-meter C-band; Microdyne, 7-meter C-band; Agile Omni receivers.

Ownership: Viacom International Inc. (Group Owner).

Began Operation: November 4, 1968. License was exchanged for the licenses of WNYT(TV), Albany & WHEC-TV, Rochester, NY & their translators, previously owned by Viacom International Inc. (*Television Digest*, Vol 36:35). Exchange was approved by FCC September 19, 1996.

Represented (sales): Seftel Inc.

Personnel:

Mike Conway, Executive Vice President & General Manager.

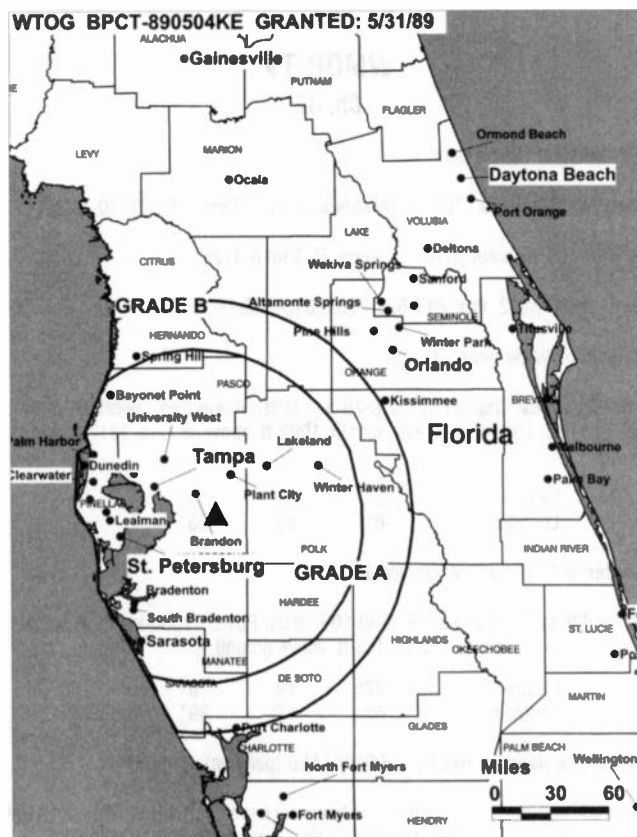
Steve Wilkerson, General Sales Manager.

Mike Rajewski, Local Sales Manager.

Karen Eisenbrai, National Sales Manager.

John Keys, Chief Engineer.

Barbara Burley, Program Director.



© 2001 Warren Communications News

Rates: On request.

City of License: St. Petersburg. **Station DMA:** Tampa-St. Petersburg-Sarasota. **Rank:** 14.

Circulation © 2000 Nielsen. Coverage based on Nielsen study.

Grand Total	Cable TV Households	Non-cable TV Households	Total TV Households
Estimated Station Totals*	1,146,950	417,810	1,564,760
Average Weekly Circulation (2000)	418,498	165,609	584,107
Average Daily Circulation (2000)			235,946
Station DMA Total	Cable TV Households	Non-cable TV Households	Total TV Households
Estimated Station Totals*	1,099,710	386,270	1,485,980
Average Weekly Circulation (2000)	413,315	161,446	574,761
Average Daily Circulation (2000)			232,900
Other DMA Total	Cable TV Households	Non-cable TV Households	Total TV Households
Estimated Station Totals*	47,240	31,540	78,780
Average Weekly Circulation (2000)	5,183	4,164	9,346
Average Daily Circulation (2000)			3,046

*Estimated station totals are sums of the Nielsen TV and Cable TV household estimates for each county in which the station registers viewing of more than 5% as per the Nielsen Survey Methods.

Florida—St. Petersburg-Tampa

WTSP
Ch. 10

Network Service: CBS.

Licensee: Pacific & Southern Co. Inc., 1100 Wilson Blvd., 27th Floor, Arlington, VA 22234.

Studio: 11450 Gandy Blvd., St. Petersburg, FL 33702.

Mailing Address: Box 10000, St. Petersburg, FL 33733.

Phones: 813-677-1010; 813-224-9877. **Fax:** 813-577-8436.

E-mail: news@channel10.com

Web Site: http://www.wtsp.com/

Technical Facilities: Channel No. 10 (192-198 MHz). Authorized power: 316-kw visual, 31.6-kw aural. Antenna: Circularly polarized, 1501-ft. above av. terrain, 1504-ft. above ground, 1512-ft. above sea level.

Latitude 28° 11' 04"
Longitude 82° 45' 39"

Transmitter: 2.6-mi. N of Tarpon Springs.

Digital Facilities: Channel No. 24 (530-536 MHz). Power: 625-kw max. visual. Antenna: 1444-ft. above av. terrain, 1447-ft. above ground, 1457-ft. above sea level.

Latitude 28° 11' 04"
Longitude 82° 45' 39"

Transmitter: 1754 Solar Dr., Holiday.

FCC Digital File Number: BPCDT-980729KF. Granted: August 11, 1998.

Note: Latitude and longitude coordinates shown are based on the North American Datum of 1927 (NAD 27) as currently required by the Mass Media Bureau of the FCC.

Satellite Earth Stations: AFC, 5-meter Ku-band; Andrew, 7.3-meter C-band; Harris, 9-meter C-band; Microdyne, 5-meter Ku-band; Avantek, Harris, Microdyne receivers.

SNG Mobile Dish: Dalsat, 3.7-meter Ku-band.

News Service: AP.

Ownership: Gannett Broadcasting Group (Group Owner).

Began Operation: July 18, 1965. Initially broadcast on interim basis; full time ABC, September 1, 1965. Merger of Rahall Communications with Gulf United approved by FCC July 27, 1978 (*Television Digest*, Vol. 17:35). Sale to Taft Television & Radio approved by FCC May 30, 1985 (Vol. 25:5, 20, 22). Sale to Citicasters Inc. by Gulf United approved by FCC October 2, 1987 (Vol. 27:16, 18, 23, 30, 41). Sale to Jacor Communications Inc. by Citicasters Inc. approved by FCC September 17, 1996 (Vol. 36:39). Sale to present owner by Jacor Communications approved by FCC (Vol. 36:40).

Represented (sales): Blair Television.

Represented (legal): Wiley, Rein & Fielding.

Personnel:

Noreen Parker, President & General Manager.

Gerald Michel, Vice President, Engineering.

Jim Church, Vice President, News.

Dan Reynolds, Vice President, Business.

Barbara Sobocinski, Vice President, Marketing.



© 2001 Warren Communications News

Sarah Tyrrell, General Sales Manager.

Todd Schlachter, National Sales Manager.

Dave Griscavage, National Sales Manager.

Jeff Johnson, Chief Engineer.

Dan Capobianco, Production Manager.

Rates: On request.

City of License: St. Petersburg. **STATION DMA:** Tampa-St. Petersburg-Sarasota. **Rank:** 14.

Circulation © 2000 Nielsen. Coverage based on Nielsen study.

Grand Total	Cable TV Households	Non-cable TV Households	Total TV Households
Estimated Station Totals*	1,165,540	422,430	1,587,970
Average Weekly Circulation (2000)	802,748	260,430	1,063,178
Average Daily Circulation (2000)			600,333
Station DMA Total	Cable TV Households	Non-cable TV Households	Total TV Households
Estimated Station Totals*	1,077,270	386,270	1,463,540
Average Weekly Circulation (2000)	794,634	254,356	1,048,990
Average Daily Circulation (2000)			593,951
Other DMA Total	Cable TV Households	Non-cable TV Households	Total TV Households
Estimated Station Totals*	88,270	36,160	124,430
Average Weekly Circulation (2000)	8,113	6,075	14,188
Average Daily Circulation (2000)			6,382

*Estimated station totals are sums of the Nielsen TV and Cable TV household estimates for each county in which the station registers viewing of more than 5% as per the Nielsen Survey Methods.

Florida—St. Petersburg

WTTA
Ch. 38

Network Service: WBN.

Licensee: Bay Television, 5510 W. Gray St., Suite 38, Tampa, FL 33609-1054.

Studio: 5510 W. Gray St., Tampa, FL 33609-1054.

Phone: 813-289-3838. **Fax:** 813-289-0000.

E-mail: sales@wttasbgnet.com

Web Site: http://www.wtta38.com

Technical Facilities: Channel No. 38 (614-620 MHz). Authorized power: 1397-kw max. visual. Antenna: Circularly polarized, 1436-ft. above av. terrain, 1427-ft. above ground, 1502-ft. above sea level.

Latitude 27° 50' 32"
Longitude 82° 15' 46"

Holds CP for change to 5000-kw max. visual. BPCT-950629KQ.

Transmitter: 15001 Boyette Rd., Riverview.

Digital Facilities: Channel No. 57 (728-734 MHz). Power: 1000-kw max. visual. Antenna: 1437-ft. above av. terrain, 1427-ft. above ground.

Latitude 27° 50' 32"
Longitude 82° 15' 46"

FCC Digital File Number: BPCDT-19991007AAX (pending).

Note: Latitude and longitude coordinates shown are based on the North American Datum of 1927 (NAD 27) as currently required by the Mass Media Bureau of the FCC.

Multichannel TV Sound: Stereo and separate audio program.

Satellite Earth Station: 3 EASI, 4.5-meter Ku & C-band; Agile receivers.

Ownership: Bay Television; Station is managed by Sinclair Broadcast Group Inc.

Began Operation: June 21, 1991.

Represented (sales): Seltel Inc.

Represented (legal): Shaw Pittman

Represented (engineering): Carl T. Jones.

Personnel:

Julie Nelson, General Manager.

Steven Hess, Chief Engineer.

Robert Lee, Business Manager.

John Glenzer, Local Sales Manager.



© 2001 Warren Communications News

Rates: On request.

City of License: St. Petersburg. **Station DMA:** Tampa-St. Petersburg-Sarasota. **Rank:** 14.

Circulation © 2000 Nielsen. Coverage based on Nielsen study.

Grand Total	Cable TV Households	Non-cable TV Households	Total TV Households
Estimated Station Totals*	1,104,530	391,540	1,496,070
Average Weekly Circulation (2000)	212,612	92,509	305,121
Average Daily Circulation (2000)			96,003
Station DMA Total	Cable TV Households	Non-cable TV Households	Total TV Households
Estimated Station Totals*	1,099,710	386,270	1,485,980
Average Weekly Circulation (2000)	211,803	91,866	303,669
Average Daily Circulation (2000)			95,498
Other DMA Total	Cable TV Households	Non-cable TV Households	Total TV Households
Estimated Station Totals*	4,820	5,270	10,090
Average Weekly Circulation (2000)	810	643	1,453
Average Daily Circulation (2000)			505

*Estimated station totals are sums of the Nielsen TV and Cable TV household estimates for each county in which the station registers viewing of more than 5% as per the Nielsen Survey Methods.

Florida—Tampa-St. Petersburg

WTVT
Ch. 13

Network Service: FOX.

Licensee: WTVT License Inc., 3213 John F. Kennedy Blvd., Tampa, FL 33609.

Studio: 3213 John F. Kennedy Blvd., Tampa, FL 33609.

Mailing Address: Box 31113, Tampa, FL 33631-3113.

Phone: 813-876-1313. **Fax:** 813-875-8329.

E-mail: 13@wvt.com

Web Site: http://www.wvt.com/

Technical Facilities: Channel No. 13 (210-216 MHz). Authorized power: 316-kw visual, 47.5-kw aural. Antenna: 1416-ft. above av. terrain, 1463-ft. above ground, 1549-ft. above sea level.

Latitude 27° 49' 09"
Longitude 82° 14' 26"

Transmitter: 4.4-mi. NNE of Balm, FL.

Digital Facilities: Channel No. 12 (204-210 MHz). Power: 17.5-kw visual. Antenna: 1430-ft. above av. terrain, 1424-ft. above ground, 1509-ft. above sea level.

Latitude 27° 49' 08"
Longitude 82° 14' 26"

Transmitter: 4.4-mi. NNE of Balm.

FCC Digital File Number: BLCDT-20000501ABM. Granted: May 25, 2000.

Note: Latitude and longitude coordinates shown are based on the North American Datum of 1927 (NAD 27) as currently required by the Mass Media Bureau of the FCC.

Multichannel TV Sound: Stereo and separate audio program.

Satellite Earth Stations: Andrew, 5.6-meter Ku-band; RCA, 6.1-meter Ku-band; Scientific-Atlanta, 7-meter C-band; M/A-Com, Microdyne, Scientific-Atlanta receivers.

SNG Mobile Dish: Andrew, 3-meter Ku-band.

News Services: AP, CNN Newsource, Conus, Fox NewsEdge, Sports News Satellite, UPI.

Ownership: Fox Television Stations Inc. (Group Owner).

Began Operation: April 1, 1955. Sale to Gaylord Broadcasting by ex-Gov. Doyle E. Carlton and W. Walter Tison interests approved by FCC July 18, 1956 (*Television Digest*, Vol. 12:26, 29). Sale to WTVT Inc. by Gaylord Broadcasting Co. approved by FCC April 23, 1987 (Vol. 27:11, 29). Transfer to Trustee approved by FCC September 1, 1992. Sale to New World Communications approved by FCC April 23, 1993 (Vol. 33:10). Sale to present owner by New World approved by FCC November 7, 1996.

Represented (sales): Fox Television Sales.

Represented (engineering): du Treil, Lundin & Rackley Inc.

Personnel:

Robert W. Linger, Vice President & General Manager.

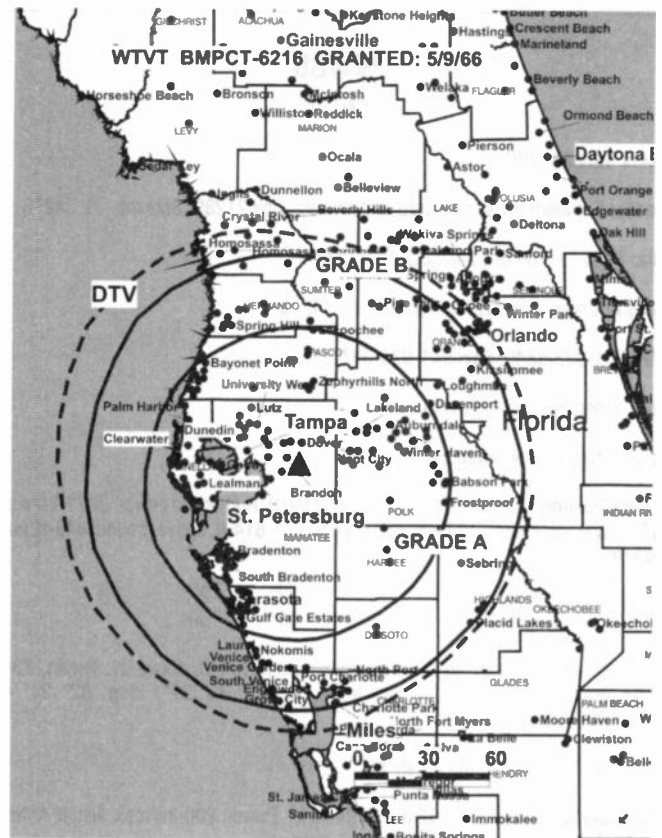
Mike House, Vice President, Creative Services.

Phil Metlin, Vice President, News.

P. Louis Gobin, Vice President, Finance.

Jim Benedict, Operations Director.

Chris Nurse, Local Sales Manager.



© 2001 Warren Communications News

Diane Weatherell, National Sales Manager.

Rick Carroll, Engineering Director.

Carrie Schroeder, Creative Services Manager.

Gayle Nigolian, Program Coordinator.

Brian Fields, Programming & Research Director.

Rick Rea, Engineering Supervisor.

Highest 30 Sec. Rate: \$7500.

City of License: Tampa. **Station DMA:** Tampa-St. Petersburg-Sarasota. **Rank:** 14.

Circulation © 2000 Nielsen. Coverage based on Nielsen study.

Grand Total	Cable TV Households	Non-cable TV Households	Total TV Households
Estimated Station Totals*	1,146,950	435,860	1,582,810
Average Weekly Circulation (2000)	776,027	287,139	1,063,167
Average Daily Circulation (2000)			524,875
Station DMA Total	Cable TV Households	Non-cable TV Households	Total TV Households
Estimated Station Totals*	1,099,710	386,270	1,485,980
Average Weekly Circulation (2000)	766,656	277,118	1,043,774
Average Daily Circulation (2000)			517,438
Other DMA Total	Cable TV Households	Non-cable TV Households	Total TV Households
Estimated Station Totals*	47,240	49,590	96,830
Average Weekly Circulation (2000)	9,372	10,021	19,393
Average Daily Circulation (2000)			7,436

* Estimated station totals are sums of the Nielsen TV and Cable TV household estimates for each county in which the station registers viewing of more than 5% as per the Nielsen Survey Methods.

Florida—Sarasota-Bradenton-Tampa

WWSB Ch. 40

Network Service: ABC.

Licensee: Southern Broadcast Corp. of Sarasota, Box 21239, Sarasota, FL 34276.

Studio: 5725 Lawton Dr., Sarasota, FL 34233.

Mailing Address: Box 21239, Sarasota, FL 34276.

Phone: 941-923-8840. **Fax:** 941-924-3971.

E-mail: generalmanager@wwsb.com

Web Site: http://www.wwsb.com

Technical Facilities: Channel No. 40 (626-632 MHz). Authorized power: 2871-kw visual, 287.1-kw aural. Antenna: 771-ft. above av. terrain, 814-ft. above ground, 849-ft. above sea level.

Latitude 27° 33' 27"
Longitude 82° 21' 59"

Requests CP for change to 2880-kw max. visual, 771-ft. above av. terrain, 784-ft. above ground, 820-ft. above sea level, lat. 27° 33' 21", long. 82° 21' 49". BPC1-19991012AAS.

Transmitter: 4.2-mi. ESE of Parrish, FL.

Digital Facilities: Channel No. 52 (698-704 MHz). Power: 200-kw max. visual. Antenna: 764-ft. above av. terrain, 728-ft. above ground.

Latitude 27° 33' 21"
Longitude 82° 21' 49"

FCC Digital File Number: BPCDT-19991014AAY (pending).

Note: Latitude and longitude coordinates shown are based on the North American Datum of 1927 (NAD 27) as currently required by the Mass Media Bureau of the FCC.

Multichannel TV Sound: Separate audio program.

Satellite Earth Stations: Andrew, 4.5-meter C-band; Andrew, 7.2-meter C-band; Microdyne, 7-meter C-band; Scientific-Atlanta, 4.5-meter C-band; Vertex, 6.1-meter Ku-band; Andrew, Microdyne, RCA, Scientific-Atlanta receivers.

News Services: ABC NewsOne, AP, CNN Newsource, Florida News Network.

Ownership: Southern Broadcast Corp. of Sarasota.

Began Operation: October 23, 1971. Sale to present owner by Robert R. Nelson, et al., approved by FCC November 13, 1985.

Represented (sales): Settel Inc.

Represented (legal): Leibowitz & Associates PA.

Represented (engineering): du Treil, Lundin & Rackley Inc.

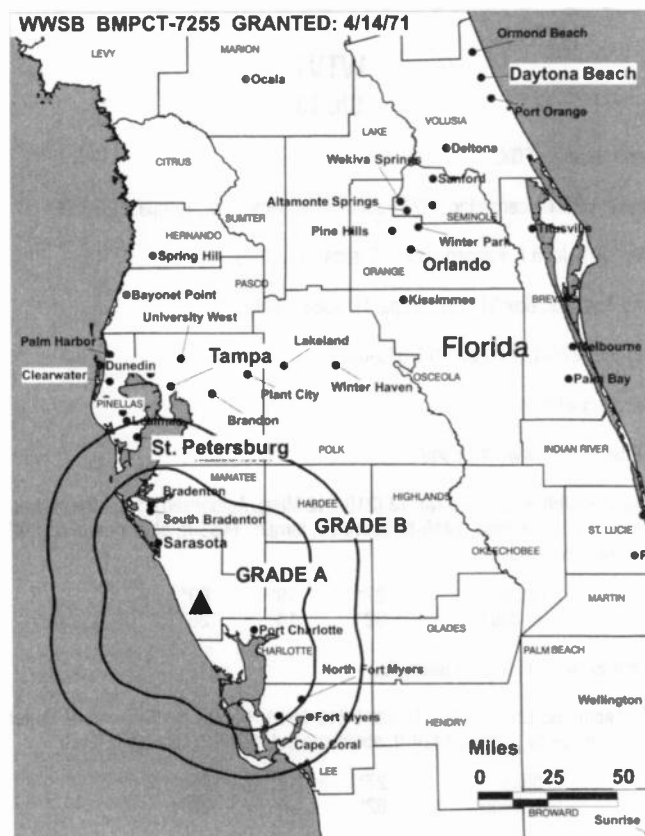
Personnel:

J. Manuel Calvo, President & General Manager.

Kim Urbuteit, General Sales Manager.

Vann Smith, Local Sales Manager.

Julie Shaffer, National Sales Manager.



© 2001 Warren Communications News

Mike Burnham, Chief Engineer.

Julie Ford, News & Public Affairs Director.

Jeff Benninghoff, Controller.

Highest 30 Sec. Rate: \$1200.

Rates: On request.

City of License: Sarasota. **Station DMA:** Tampa-St. Petersburg-Sarasota. **Rank:** 14.

Circulation © 2000 Nielsen. Coverage based on Nielsen study.

Grand Total	Cable TV Households	Non-cable TV Households	Total TV Households
Estimated Station Totals*	278,600	71,450	350,050
Average Weekly Circulation (2000)	144,527	25,679	170,207
Average Daily Circulation (2000)			86,916
Station OMA Total	Cable TV Households	Non-cable TV Households	Total TV Households
Estimated Station Totals*	231,360	49,220	280,580
Average Weekly Circulation (2000)	133,299	22,299	155,598
Average Daily Circulation (2000)			81,265
Other OMA Total	Cable TV Households	Non-cable TV Households	Total TV Households
Estimated Station Totals*	47,240	22,230	69,470
Average Weekly Circulation (2000)	11,229	3,380	14,609
Average Daily Circulation (2000)			5,651

*Estimated station totals are sums of the Nielsen TV and Cable TV household estimates for each county in which the station registers viewing of more than 5% as per the Nielsen Survey Methods.

Florida—Bradenton-Tampa

WXPX
Ch. 66

Network Service: PAX.

Licensee: Paxson Communications License Co. LLC, 601 Clearwater Park Rd., West Palm Beach, FL 33401.

Studio: 11300 4th St. N, St. Petersburg, FL 33716.

Phone: 813-578-0066. **Fax:** 813-570-8206.

Web Site: <http://www.paxtv.com>

Technical Facilities: Channel No. 66 (782-788 MHz). Authorized power: 2240-kw max. visual. Antenna: 1525-ft. above av. terrain, 1497-ft. above ground, 1578-ft. above sea level.

Latitude 27° 24' 30"
Longitude 82° 15' 00"

Requests CP for change to 2500-kw max. visual, 1522-ft. above av. terrain, 1509-ft. above ground, 1585-ft. above sea level, lat. 27° 50' 50", long. 82° 15' 51", transmitter to WEDU Tower, 14021 Boyette Rd., Riverview. BPCT-980708KH.

Transmitter: Approx. 2-mi. NE of Vema, Manatee County.

Digital Facilities: Channel No. 42 (638-644 MHz). Power: 1000-kw max. visual. Antenna: 1470-ft. above av. terrain, 140-ft. above ground, 1522-ft. above sea level.

Latitude 27° 24' 30"
Longitude 82° 15' 00"

Transmitter: Approx. 1.3-mi. E of the iner of Vema Bethany Rd. & Gopher Hill Rd., NE of.

FCC Digital File Number: BPCDT-990602KF (pending).

Note: Latitude and longitude coordinates shown are based on the North American Datum of 1927 (NAD 27) as currently required by the Mass Media Bureau of the FCC.

Ownership: Paxson Communications Corp. (Group Owner).

Began Operation: August 1, 1994. Sale to The Christian Network from Bradenton Broadcast TV Co. Ltd. approved by FCC September 30, 1996. Sale to present owner from The Christian Network approved by FCC December 12, 1997 (*Television Digest*, Vol. 37:19).

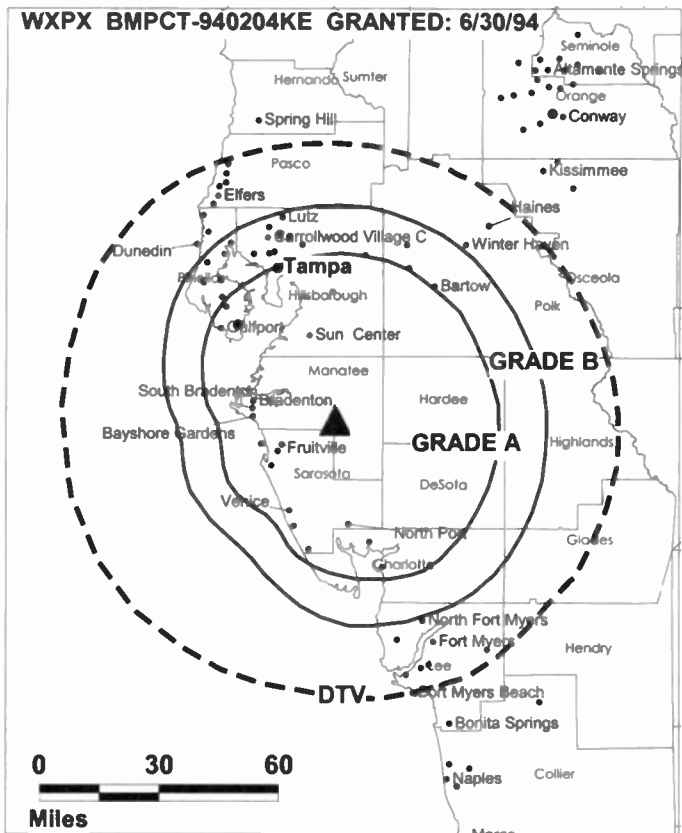
Personnel:

Shawn V. Portmann, General Manager.

John Elliott, Engineer.

Rates: On request.

City of License: Bradenton. **Station DMA:** Tampa-St. Petersburg-Sarasota. **Rank:** 14.



© 2001 Warren Communications News

Circulation © 2000 Nielsen. Coverage based on Nielsen study.

Grand Total	Cable TV Households	Non-cable TV Households	Total TV Households
Estimated Station Totals*	1,022,860	255,430	1,278,290
Average Weekly Circulation (2000)	142,502	18,891	161,393
Average Daily Circulation (2000)			46,753
Station DMA Total	Cable TV Households	Non-cable TV Households	Total TV Households
Estimated Station Totals*	1,018,040	233,200	1,251,240
Average Weekly Circulation (2000)	141,239	16,138	157,378
Average Daily Circulation (2000)			45,732
Other DMA Total	Cable TV Households	Non-cable TV Households	Total TV Households
Estimated Station Totals*	4,820	22,230	27,050
Average Weekly Circulation (2000)	1,263	2,753	4,015
Average Daily Circulation (2000)			1,021

* Estimated station totals are sums of the Nielsen TV and Cable TV household estimates for each county in which the station registers viewing of more than 5% as per the Nielsen Survey Methods.

Florida—Palm Beach

WFGC
Ch. 61

Network Service: Independent.

Licensee: Christian Television of Palm Beach County, 1900 S. Congress Ave., Suite B, West Palm Beach, FL 33406-6610.

Studio: Suite B, 1900 S. Congress Ave., West Palm Beach, FL 33406-6610.

Phone: 561-642-3361. **Fax:** 561-967-5961.

E-mail: comments@wfgc.com

Web Site: http://www.ctnonline.com

Technical Facilities: Channel No. 61 (752-758 MHz). Authorized power: 5000-kw max. visual. Antenna: 1453-ft. above av. terrain, 1457-ft. above ground, 1473-ft. above sea level.

Latitude	26°	34'	58"
Longitude	80°	14'	32"

Holds CP for change to 400-ft. above av. terrain, 420-ft. above ground, 410-ft. above sea level; lat. 26° 45' 47", long. 80° 12' 19", transmitter to South Canal Rd., 0.7-mi. E of Acreage Subdivision, West Palm Beach. BMPCT-960711KX.

Requests modification of CP for change to 2400-kw max. visual. BMPCT-20000306AAJ.

Transmitter: N part of NE quarter of T 45 S, R 41 E, S 3.

FCC Proposed Digital Channel Number: Ch. 49.

Note: Latitude and longitude coordinates shown are based on the North American Datum of 1927 (NAD 27) as currently required by the Mass Media Bureau of the FCC.

Satellite Earth Station: Perfect 10, 3.1-meter C-band; EchoStar receivers.

Ownership: Christian Television Corp. Inc. (Group Owner).

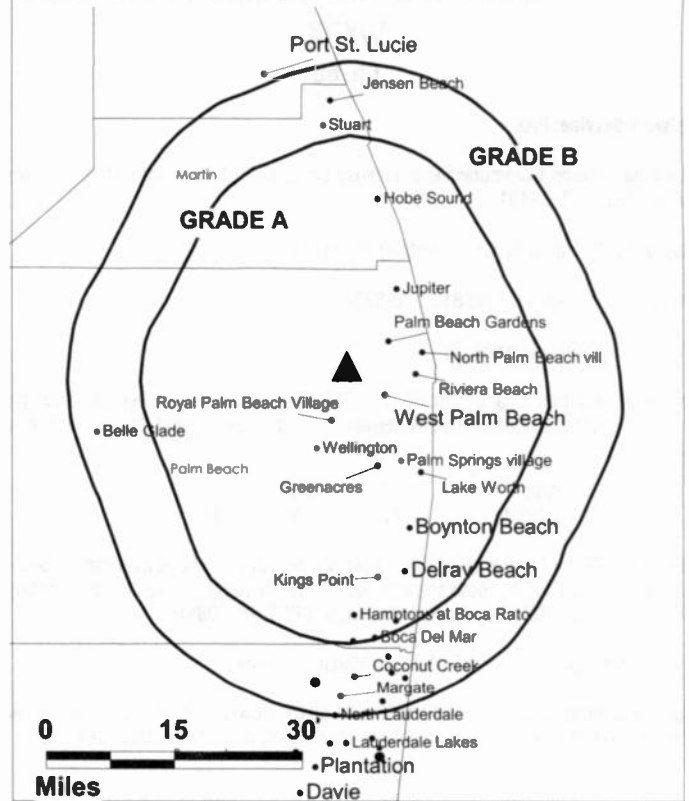
Began Operation: May 21, 1993.

Represented (legal): Hardy & Carey LLP.

Personnel:

Michaelis J. Gonzales, General Manager.

WFGC BMPCT-960711KX GRANTED: 11/5/96



Janette Rudy, Program Director.

Chris Mavros, Chief Engineer.

Neville Chankersingh, Business Manager.

Mary J. Weaver, Community Affairs Representative.

Rates: On request.

City of License: Palm Beach. **Station DMA:** West Palm Beach-Fort Pierce. **Rank:** 43.

Nielsen Data: Not available.

Florida—West Palm Beach

WFLX
Ch. 29

Network Service: FOX.

Licensee: Raycom Media Inc., 201 Monroe St., RSA Tower, Suite 710, Montgomery, AL 36104.

Studio: 4119 W. Blue Heron Blvd., West Palm Beach, FL 33404.

Phone: 561-845-2929. **Fax:** 561-863-1238.

Web Site: <http://www.wflxfox29.com>

Technical Facilities: Channel No. 29 (560-566 MHz). Authorized power: 5000-kw max. & 1350-kw horizontal visual, 500-kw max. & 270-kw horizontal aural. Antenna: 1500-ft. above av. terrain, 1533-ft. above ground, 1549-ft. above sea level.

Latitude 26° 34' 37"
Longitude 80° 14' 32"

Holds CP for change to 1503-ft. above av. terrain, 1501-ft. above ground, 1517-ft. above sea level. BPCT-19990910AAA.

Transmitter: 2.3-mi. W of Hwy. 441 & 0.7-mi. S of Lantana Rd., near Green Acres City.

Digital Facilities: Channel No. 28 (554-560 MHz). Power: 637-kw max. visual. Antenna: 1503-ft. above av. terrain, 1503-ft. above ground.

Latitude 26° 34' 37"
Longitude 80° 14' 32"

Requests CP for change to 1503-ft. above av. terrain, 1501-ft. above ground, 16-ft. above sea level. BMPCDT-19990910AAN.

FCC Digital File Number: BPCDT-19991101AGG (pending).

Note: Latitude and longitude coordinates shown are based on the North American Datum of 1927 (NAD 27) as currently required by the Mass Media Bureau of the FCC.

Multichannel TV Sound: Stereo only.

Satellite Earth Stations: Scientific-Atlanta, 4-meter Ku-band; Scientific-Atlanta, 7-meter; M/A-Com, Scientific-Atlanta receivers.

Ownership: Raycom Media Inc. (Group Owner).

Began Operation: October 1, 1982. Sale to present owner from Malrite Communications Group Inc. approved by FCC August 13, 1998 (*Television Digest*, Vol. 38:15).

Represented (sales): Harrington, Righter & Parsons Inc.

Represented (legal): Kaye, Scholer, Fierman, Hays & Handler LLP.

Represented (engineering): Evans Associates.

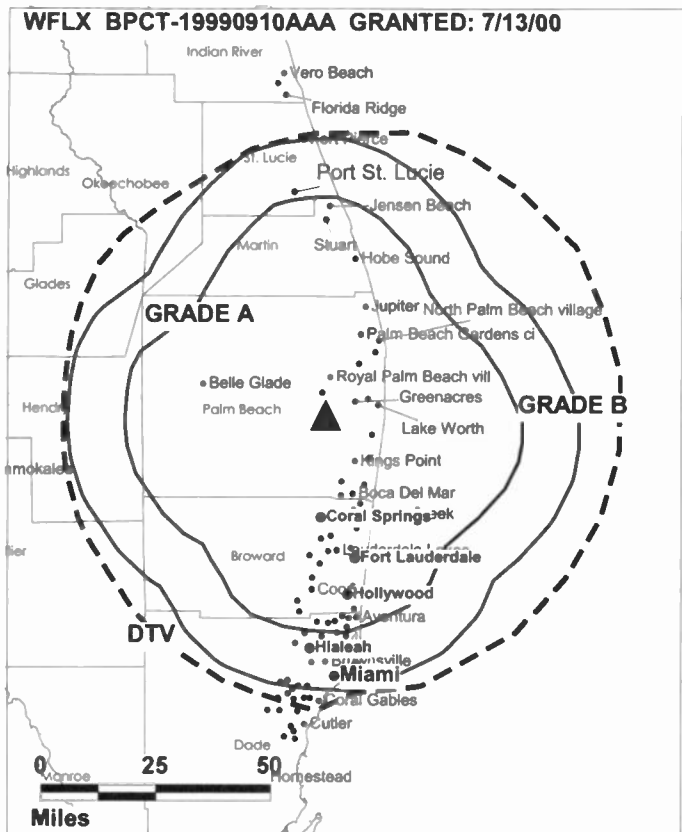
Personnel:

John J. Spinola, Vice President & General Manager.

Cristina Carrera, General Sales Manager.

John Heisman, National Sales Manager.

Angelo (Butch) Figurella, Chief Engineer.



© 2001 Warren Communications News

Barb Billens-Tress, Program Director.

James Lyon, Business Manager.

Rates: On request.

City of License: West Palm Beach. **Station DMA:** West Palm Beach-Fort Pierce. **Rank:** 43.

Circulation © 2000 Nielsen. Coverage based on Nielsen study.

Grand Total	Cable TV Households	Non-cable TV Households	Total TV Households
Estimated Station Totals*	1,056,230	223,160	1,279,390
Average Weekly Circulation (2000)	335,088	75,812	410,900
Average Daily Circulation (2000)			161,900
Station DMA Total	Cable TV Households	Non-cable TV Households	Total TV Households
Estimated Station Totals*	523,290	100,470	623,760
Average Weekly Circulation (2000)	276,998	54,766	331,764
Average Daily Circulation (2000)			136,258
Other DMA Total	Cable TV Households	Non-cable TV Households	Total TV Households
Estimated Station Totals*	532,940	122,690	655,630
Average Weekly Circulation (2000)	58,090	21,046	79,136
Average Daily Circulation (2000)			25,642

*Estimated station totals are sums of the Nielsen TV and Cable TV household estimates for each county in which the station registers viewing of more than 5% as per the Nielsen Survey Methods.

Florida—Tequesta-West Palm Beach

WPBF
Ch. 25

Network Service: ABC.

Licensee: WPBF-TV Co., 959 8th Ave., New York, NY 10019.

Studio: 3970 RCA Blvd., Suite 7007, Palm Beach Gardens, FL 33410.

Phone: 561-694-2525. **Fax:** 561-627-6738.

Web Site: <http://thewpbfchannel.com>

Technical Facilities: Channel No. 25 (536-542 MHz). Authorized power: 5000-kw max. visual, 500-kw max. aural. Antenna: 1486-ft. above av. terrain, 1520-ft. above ground, 1549-ft. above sea level.

Latitude 27° 07' 17"
Longitude 80° 23' 41"

Holds CP for change to 1493-ft. above av. terrain, 1493-ft. above ground, 1516-ft. above sea level; lat. 27°07' 17", long. 80° 23' 42". BPCT-980610KE.

Transmitter: 7.3-mi. SW of Palm City, Martin County.

Digital Facilities: Channel No. 16 (482-488 MHz). Power: 1000-kw max. visual. Antenna: 1489-ft. above av. terrain, 1483-ft. above ground.

Latitude 27° 07' 17"
Longitude 80° 23' 42"

FCC Digital File Number: BPCDT-19991101AEG (pending).

Note: Latitude and longitude coordinates shown are based on the North American Datum of 1927 (NAD 27) as currently required by the Mass Media Bureau of the FCC.

Multichannel TV Sound: Stereo only.

Satellite Earth Stations: Andrew, 4.5-meter C-band; Andrew, 7.3-meter C-band; Microdyne, 5-meter C-band; Microdyne, 7-meter C-band; Avantek, Microdyne receivers.

SNG Mobile Dish: Andrew, 2.4-meter Ku-band.

News Services: AP, ABC NewsOne, Conus, CNN Newsource.

Ownership: Hearst Broadcasting; Station is managed by Hearst-Argyle Television Inc. (Group Owner).

Began Operation: January 1, 1989. Sale by Phipps-Potamkin Television Partners to Paxson Communications Corp. approved by FCC April 25, 1994. Sale to present owner by Paxson Communications approved by FCC June 13, 1997 (*Television Digest*, Vol. 37:13).

Represented (sales): Eagle Television.

Represented (legal): Brooks, Pierce, McLendon, Humphrey & Leonard.

Represented (engineering): Brooks, Pierce, McLendon.

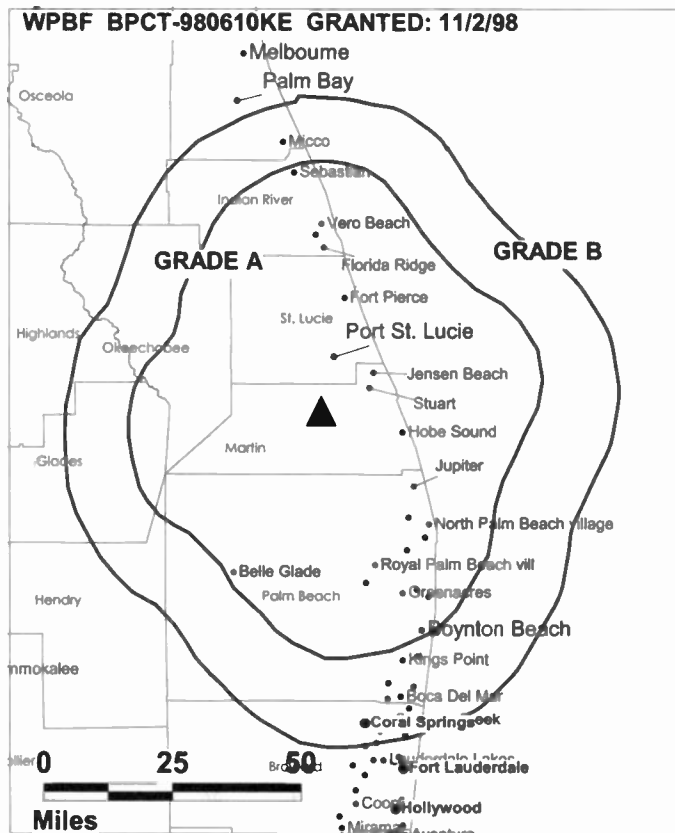
Personnel:

Victoria Gedrys Regan, Vice President & General Manager.

Caroline Scollard-Taplett, General Sales Manager.

David Birge, National Sales Manager.

Karen Kendall, Program Coordinator.



© 2001 Warren Communications News

Margaret Cronan, News Director.

Cliff Thomas, Technical Operations Director.

Robert Sohovich, Business Manager.

Sara Visomirski, Creative Services Director.

Highest 30 Sec. Rate: \$3000.

City of License: Tequesta. **Station DMA:** West Palm Beach-Fort Pierce. **Rank:** 43.

Circulation © 2000 Nielsen. Coverage based on Nielsen study.

Grand Total	Cable TV Households	Non-cable TV Households	Total TV Households
Estimated Station Totals*	523,290	116,940	640,230
Average Weekly Circulation (2000)	372,236	49,765	422,001
Average Daily Circulation (2000)			217,699
Station DMA Total	Cable TV Households	Non-cable TV Households	Total TV Households
Estimated Station Totals*	523,290	100,470	623,760
Average Weekly Circulation (2000)	372,236	48,101	420,337
Average Daily Circulation (2000)			217,337
Other DMA Total	Cable TV Households	Non-cable TV Households	Total TV Households
Estimated Station Totals*	0	16,470	16,470
Average Weekly Circulation (2000)	0	1,664	1,664
Average Daily Circulation (2000)			362

*Estimated station totals are sums of the Nielsen TV and Cable TV household estimates for each county in which the station registers viewing of more than 5% as per the Nielsen Survey Methods.

Florida—West Palm Beach

WPEC
Ch. 12

Network Service: CBS.

Licensee: Freedom Broadcasting of Florida Inc., 1100 Fairfield Dr., West Palm Beach, FL 33407.

Studio: 1100 Fairfield Dr., West Palm Beach, FL 33407.

Mailing Address: Box 198512, West Palm Beach, FL 33419-8512.

Phone: 561-844-1212. **Fax:** 561-842-1212.

Web Site: <http://www.wpecnews12.com>

Technical Facilities: Channel No. 12 (204-210 MHz). Authorized power: 316-kw visual. Antenna: 1014-ft. above av. terrain, 994-ft. above ground, 1016-ft. above sea level.

Latitude 26° 35' 18"
Longitude 80° 12' 30"

Transmitter: 6011 State Rd. 7 (U.S. 441).

Digital Facilities: Channel No. 13 (210-216 MHz). Power: 31-kw max. visual. Antenna: 955-ft. above av. terrain, 607-ft. above ground, 958-ft. above sea level.

Latitude 26° 35' 18"
Longitude 80° 12' 30"

Transmitter: 6011 State Rd. (U.S. 441), Palm Beach County.

FCC Digital File Number: BPCDT-990211KE (pending).

Note: Latitude and longitude coordinates shown are based on the North American Datum of 1927 (NAD 27) as currently required by the Mass Media Bureau of the FCC.

Multichannel TV Sound: Stereo only.

News Services: AP, CBS Newspath, Conus.

Ownership: Freedom Broadcasting Inc. (Group Owner).

Began Operation: January 1, 1955. Sale to Photo Electronics Corp. by Royal American Industries Inc. approved by FCC October 26, 1973. Sale to Royal American (66.33% owned by Bankers Life & Casualty Co.) by Rand Broadcasting & Bertram Lebar approved by FCC in 1964 (*Television Digest*, Vol. 4:9). Previous sale to Rand Broadcasting & Lebar by RKO Teleradio Pictures Inc. approved by FCC May 16, 1957 (Vol. 13:12, 20). RKO purchase from J. Robert Meachem interests was approved by FCC July 27, 1955 (Vol. 11:27, 31). Sale to Freedom Communications Inc. approved by FCC December 5, 1995 (Vol. 35:40).

Represented (sales): TeleRep Inc.

Represented (legal): Leventhal, Senter & Lerman PLLC.

Represented (engineering): du Treil, Lundin & Rackley Inc.

Personnel:

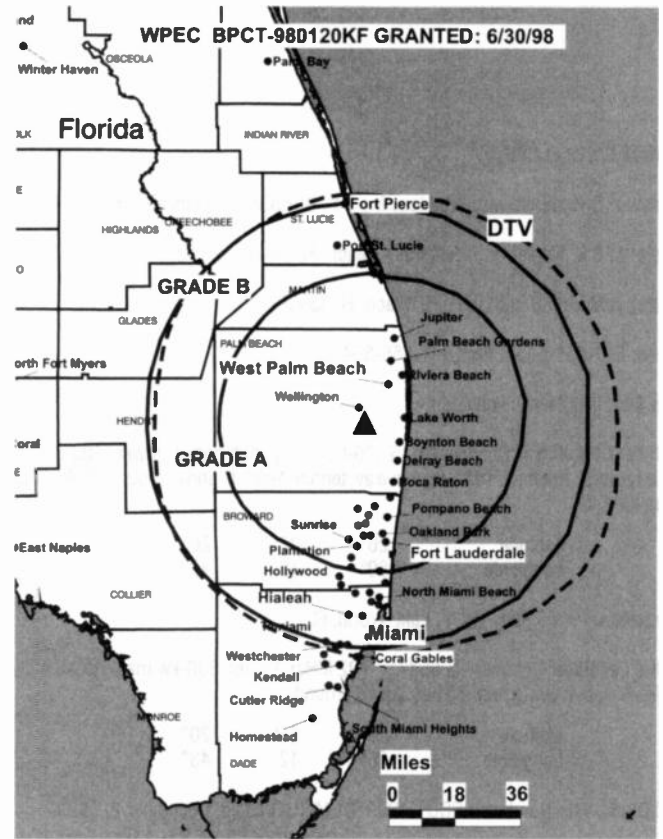
Doreen Wade, Vice President & General Manager.

Douglas Wolfmueller, General Sales Manager.

Jim Posey, Local Sales Manager.

Mary Gregg, National Sales Manager.

Helen Swenson, News Director.



© 2001 Warren Communications News

George Danner, Chief Engineer.

Cindy Sheldon, Business Manager.

Christine Briscoe, Human Resources Manager.

Rates: On request.

City of License: West Palm Beach. **Station DMA:** West Palm Beach-Fort Pierce. **Rank:** 43.

Circulation © 2000 Nielsen. Coverage based on Nielsen study.

Grand Total	Cable TV Households	Non-cable TV Households	Total TV Households
Estimated Station Totals*	523,290	223,160	746,450
Average Weekly Circulation (2000)	388,496	70,592	459,088
Average Daily Circulation (2000)			239,529
Station DMA Total	Cable TV Households	Non-cable TV Households	Total TV Households
Estimated Station Totals*	523,290	100,470	623,760
Average Weekly Circulation (2000)	388,496	60,957	449,453
Average Daily Circulation (2000)			238,689
Other DMA Total	Cable TV Households	Non-cable TV Households	Total TV Households
Estimated Station Totals*	0	122,690	122,690
Average Weekly Circulation (2000)	0	9,636	9,636
Average Daily Circulation (2000)			840

* Estimated station totals are sums of the Nielsen TV and Cable TV household estimates for each county in which the station registers viewing of more than 5% as per the Nielsen Survey Methods.

Florida—West Palm Beach

WPTV Ch. 5

Network Service: NBC.

Licensee: Scripps Howard Broadcasting Co., Box 5380, Cincinnati, OH 45201.

Studio: 622 N. Flagler Dr., West Palm Beach, FL 33401.

Mailing Address: Box 510, Palm Beach, FL 33480.

Phone: 561-655-5455. **Fax:** 561-655-8947.

Web Site: <http://www.wptv.com>

Technical Facilities: Channel No. 5 (76-82 MHz). Authorized power: 100-kw visual, 20-kw aural. Antenna: 1031-ft. above av. terrain, 1031-ft. above ground, 1049-ft. above sea level.

Latitude 26° 35' 20"
Longitude 80° 12' 43"

Transmitter: 6075 State Rd. 7, Lake Worth, FL.

Digital Facilities: Channel No. 55 (716-722 MHz). Power: 800-kw max. visual. Antenna: 896-ft. above av. terrain, 891-ft. above ground.

Latitude 26° 35' 20"
Longitude 80° 12' 43"

FCC Digital File Number: BPCDT-19991014ABI. Granted: December 2, 1999.

Note: Latitude and longitude coordinates shown are based on the North American Datum of 1927 (NAD 27) as currently required by the Mass Media Bureau of the FCC.

Multichannel TV Sound: Stereo and separate audio program.

Satellite Earth Stations: Andrew, 4.5-meter Ku & C-band; Harris, 3.5-meter Ku-band; Harris, 11-meter Ku-band; Hero, 6-meter C-band; DX Engineering, Harris, Sony receivers.

SNG Mobile Dish: Dalsat, 3.7-meter Ku-band.

News Services: AP, NBC News Channel, Scripps Howard News Service.

Ownership: E. W. Scripps Co. (Group Owner).

Began Operation: August 22, 1954. Sale to present owner by John H. Phipps approved by FCC December 27, 1961 (*Television Digest*, Vol. 17:37, 1:14). Sale as WJNO-TV to Phipps by George H. Buck-Theodore Granik interests approved October 3, 1956 (Vol. 12:37, 40).

Represented (sales): Blair Television.

Represented (legal): Baker & Hostetter.

Personnel:

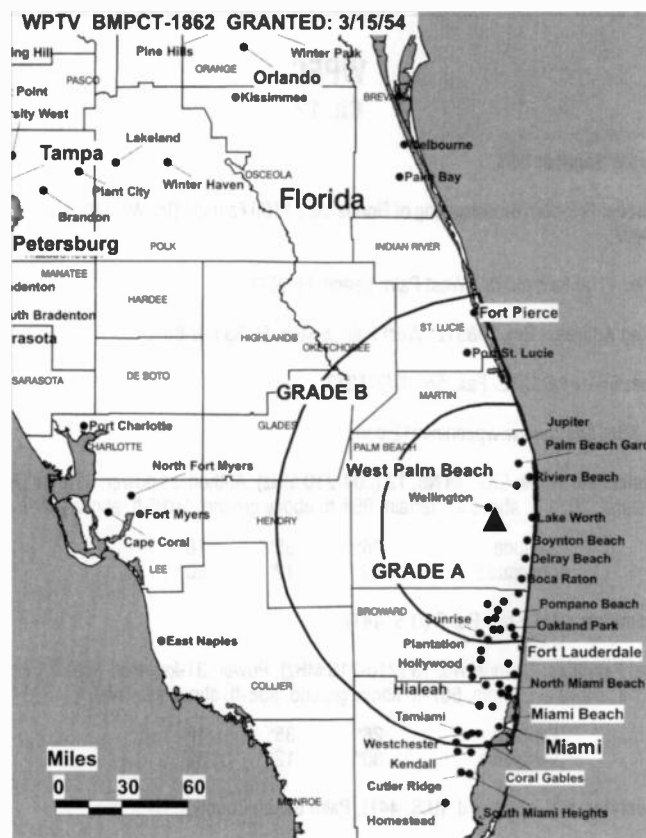
Robert Jordan, Vice President & General Manager.

Ken Garner, Operations Manager.

Donna M. Lane, General Sales Manager.

Larry Olevitch, Local Sales Manager.

Dave D'Eugenio, National Sales Manager.



© 2001 Warren Communications News

Dave McKinley, Chief Engineer.

Peter Roghaar, News Director.

Bernadette R. O'Grady, Programming, Promotion & Creative Services Director.

Claudia Sochko, Business Manager.

City of License: West Palm Beach. **Station DMA:** West Palm Beach-Fort Pierce. **Rank:** 43.

Circulation © 2000 Nielsen. Coverage based on Nielsen study.

Grand Total	Cable TV Households	Non-cable TV Households	Total TV Households
Estimated Station Totals*	528,970	223,160	752,130
Average Weekly Circulation (2000)	412,109	74,011	486,120
Average Daily Circulation (2000)			280,603
Station DMA Total	Cable TV Households	Non-cable TV Households	Total TV Households
Estimated Station Totals*	523,290	100,470	623,760
Average Weekly Circulation (2000)	410,410	60,708	471,119
Average Daily Circulation (2000)			278,302
Other DMA Total	Cable TV Households	Non-cable TV Households	Total TV Households
Estimated Station Totals*	5,680	122,690	128,370
Average Weekly Circulation (2000)	1,698	13,303	15,001
Average Daily Circulation (2000)			2,301

*Estimated station totals are sums of the Nielsen TV and Cable TV household estimates for each county in which the station registers viewing of more than 5% as per the Nielsen Survey Methods.

Florida—Lake Worth

WPXP Ch. 67

Network Service: PAX.

Licensee: Hispanic Broadcasting Inc., 601 Clearwater Park Rd., West Palm Beach, FL 33401-6233.

Studio: 500 Australia South Ave., West Palm Beach, FL 33401.

Phone: 561-686-6767.

Technical Facilities: Channel No. 67 (788-794 MHz). Authorized power: 5000-kw max. visual. Antenna: 420-ft. above av. terrain, 411-ft. above ground, 429-ft. above sea level.

Latitude	26°	45'	47"
Longitude	80°	12'	19"

Requests modification of CP for change to 4000-kw max. visual. BMPCT-980210KE.

Transmitter: S of Canal Rd., 0.7-mi. E of Acreage Subdivision, West Palm Beach.

Digital Facilities: Channel No. 36 (602-608 MHz). Power: 1000-kw max. visual. Antenna: 955-ft. above av. terrain, 936-ft. above ground.

Latitude	26°	35'	17"
Longitude	80°	12'	31"

FCC Digital File Number: BPCDT-19991027ADA (pending).

Note: Latitude and longitude coordinates shown are based on the North American Datum of 1927 (NAD 27) as currently required by the Mass Media Bureau of the FCC.

Ownership: Hispanic Broadcasting Inc.

Began Operation: August 30, 1999. Betty D. Lidsky sold 90% interest to Paxson Communications Corp. FCC approved transfer May 21, 1998.

Represented (legal): Dow, Lohnes & Albertson PLLC.

Represented (engineering): Lohnes & Culver.

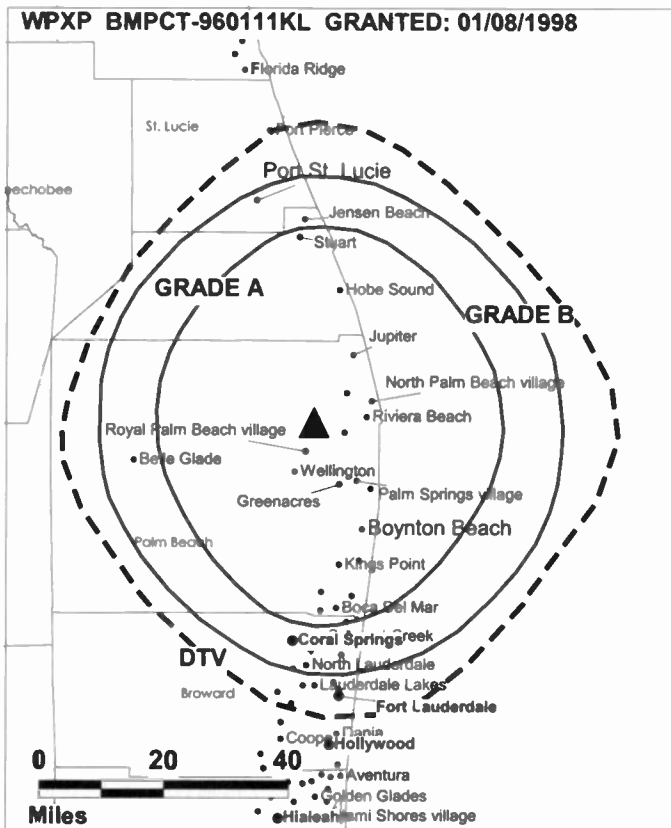
Personnel:

Roger Koch, General Manager.

Fred Schuler, Chief Engineer.

Rates: On request.

City of License: Lake Worth. **Station DMA:** West Palm Beach-Fort Pierce. **Rank:** 43.



Circulation © 2000 Nielsen. Coverage based on Nielsen study.

Grand Total	Cable	Non-cable	Total
	TV Households	TV Households	TV Households
Estimated Station Totals*	523,290	49,810	573,100
Average Weekly Circulation (2000)	70,793	8,119	78,912
Average Daily Circulation (2000)			23,085

Station DMA Total	Cable	Non-cable	Total
	TV Households	TV Households	TV Households
Estimated Station Totals*	523,290	49,810	573,100
Average Weekly Circulation (2000)	70,793	8,119	78,912
Average Daily Circulation (2000)			23,085

*Estimated station totals are sums of the Nielsen TV and Cable TV household estimates for each county in which the station registers viewing of more than 5% as per the Nielsen Survey Methods.

Florida—Fort Pierce-Stuart-Vero Beach-Palm Beach

WTVX
Ch. 34

Network Service: UPN.

Licensee: C-34 FCC Licensee Subsidiary LLC, 1330 Avenue of the Americas, New York, NY 10019.

Studio: 3970 RCA Blvd., Suite 7007, Palm Beach Gardens, FL 33410.

Phone: 561-686-3434. **Fax:** 561-625-1256.

Technical Facilities: Channel No. 34 (590-596 MHz). Authorized power: 5000-kw max. & 3981-kw horizontal visual. Antenna: 1492-ft. above av. terrain, 1520-ft. above ground, 1549-ft. above sea level.

Latitude 27° 07' 19.50"
Longitude 80° 23' 20.50"

Transmitter: 7.3-mi. SW of Palm City

Digital Facilities: Channel No. 50 (686-692 MHz). Power: 500-kw max. visual. Antenna: 1438-ft. above av. terrain, 1435-ft. above ground.

Latitude 27° 07' 19"
Longitude 80° 23' 20"

FCC Digital File Number: BPCDT-19991027ABY (pending).

Note: Latitude and longitude coordinates shown are based on the North American Datum of 1927 (NAD 27) as currently required by the Mass Media Bureau of the FCC.

Satellite Earth Stations: Scientific-Atlanta, 4.6-meter; Scientific-Atlanta, 7-meter; Scientific-Atlanta receivers.

LMA: Local marketing agreement with WBFS-TV (U), Miami.

Ownership: C-34 FCC Licensee Subsidiary LLC.; Straightline Communications LLC (Group Owner).

Began Operation: April 5, 1966. Sale to present owners approved by FCC June 13, 1997. Sale to Whitehead Media Inc. by Krypton Broadcasting Corp. approved by FCC May 31, 1995 (*Television Digest*, Vol. 34:31, 42). Sale to Krypton approved January 31, 1991. Sale to WTVW Inc. by Ruhl W. Koblegard, et al., approved by FCC January 15, 1979.

Represented (sales): Harrington, Righter & Parsons Inc.

Represented (legal): Wiley, Rein & Fielding.

Personnel:

Jerry Carr, Managing Director.

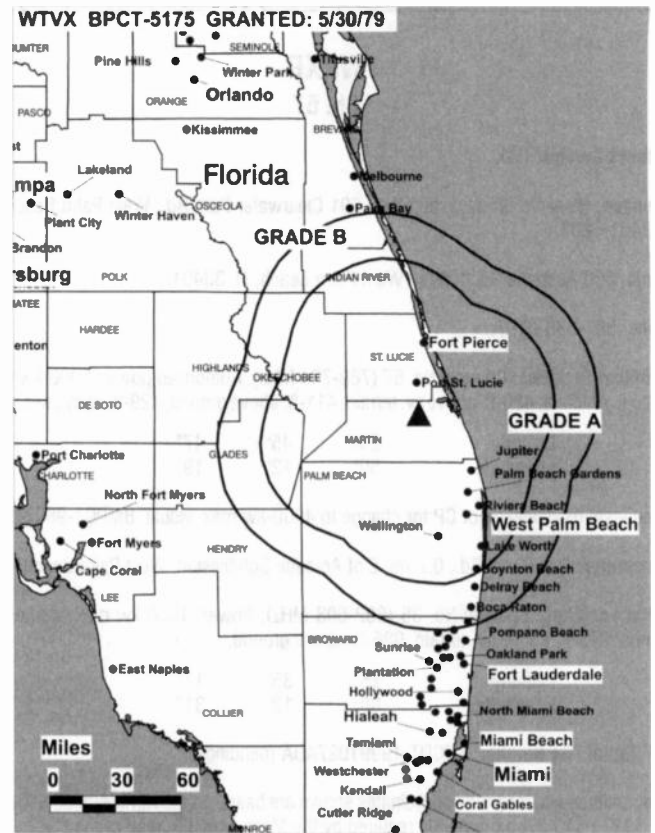
Linda Drinkwine, Local Sales Manager.

Roger Green, National Sales Manager.

Cliff Thomas, Chief Engineer.

Pat Zwemke, Business Manager.

Linda LaManna, Promotion Director.



© 2001 Warren Communications News

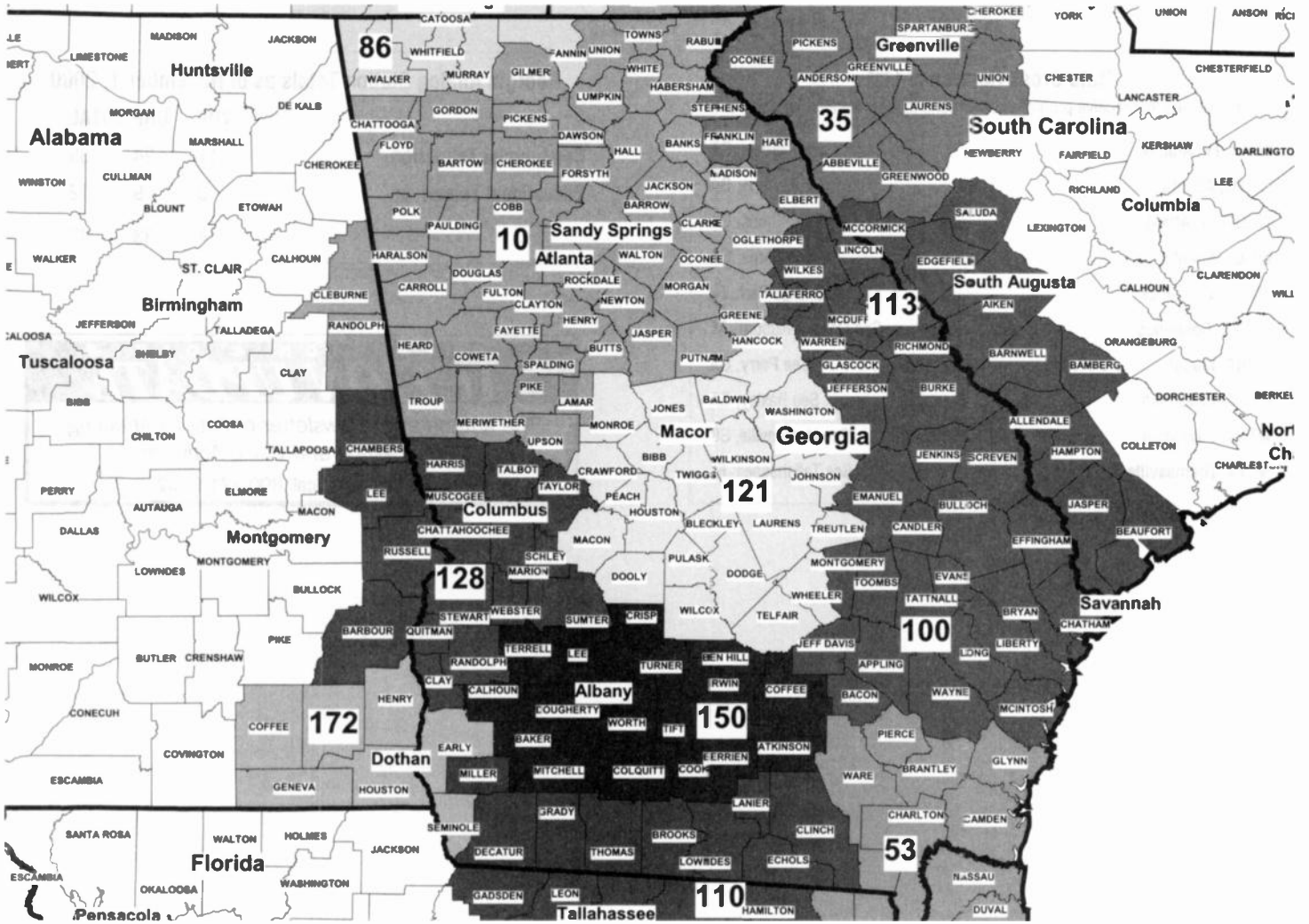
Highest 30 Sec. Rate: \$1000.

City of License: Fort Pierce. **Station DMA:** West Palm Beach-Fort Pierce. **Rank:** 43.

Circulation © 2000 Nielsen. Coverage based on Nielsen study.

Grand Total	Cable TV Households	Non-cable TV Households	Total TV Households
Estimated Station Totals*	523,290	104,480	627,770
Average Weekly Circulation (2000)	170,342	33,168	203,510
Average Daily Circulation (2000)			71,586
Station DMA Total	Cable TV Households	Non-cable TV Households	Total TV Households
Estimated Station Totals*	523,290	100,470	623,760
Average Weekly Circulation (2000)	170,342	32,101	202,443
Average Daily Circulation (2000)			71,322
Other DMA Total	Cable TV Households	Non-cable TV Households	Total TV Households
Estimated Station Totals*	0	4,010	4,010
Average Weekly Circulation (2000)	0	1,067	1,067
Average Daily Circulation (2000)			265

*Estimated station totals are sums of the Nielsen TV and Cable TV household estimates for each county in which the station registers viewing of more than 5% as per the Nielsen Survey Methods.



© 2001 Warren Communications News

MARKET	NIELSEN OMA TV HOUSEHOLDS	RANK	MARKET AREA COMMERCIAL STATIONS
Atlanta, GA	1,857,220	10	WAGA (5), WATL (36), WGCL-TV (46), WHOT-TV (34), WHSG (63), WPXA (14), WSB-TV (2), WTBS (17), WUPA (69), WXIA-TV (11)
Greenville-Spartanburg, SC-Asheville, NC-Anderson, SC	734,600	35	WASV-TV (62), WBSC-TV (40), WGGG-TV (16), WHNS (21), WLOS (13), WNEG-TV (32), WSPA-TV (7), WYFF (4)
Jacksonville, FL-Brunswick, GA	548,750	53	WAWS-TV (30), WBSG-TV (21), WJWB (17), WJXT (4), WJXX (25), WTEV-TV (47), WTLV (12)
Chattanooga, TN	323,170	86	WDEF-TV (12), WDSI-TV (61), WELF (23), WFLI-TV (53), WRCB-TV (3), WTVC (9)
Savannah, GA	260,340	100	WGSA (34), WJCL (22), WSAV-TV (3), WTGS (28), WTOG-TV (11)
Tallahassee, FL-Thomasville, GA	232,270	110	WCTV (6), WFXU (57), WTLH (49), WTWC-TV (40), WTXL-TV (27)
Augusta, GA	230,420	113	WAGT (26), WFXG (54), WJBF (6), WRDW-TV (12)
Macon, GA	211,800	121	WGNM (64), WGXA (24), WMAZ-TV (13), WMGT (41), WPGA (58)
Columbus, GA	187,400	128	WLTZ (38), WRBL (3), WSWS (66), WTVM (9), WXTX (54)
Albany, GA	139,060	150	WALB-TV (10), WFXL (31), WGVP (44), WSST-TV (55)
Dothan, AL	92,070	172	WDFX-TV (34), WDHN (18), WTVY (4)

State Cross Reference List

Communities that receive programs of stations that are located elsewhere.

WSST-TV, Albany	See Cordele, GA
WHSG, Atlanta	See Monroe, GA
WHOT-TV, Atlanta	See Athens, GA
WPXA, Atlanta	See Rome, GA
WJXX, Brunswick	See Orange Park, FL
WSWS, Columbus	See Opelika-Auburn, AL
WPGA, Macon	See Perry, GA
WGSA, Savannah	See Baxley, GA
WTGS, Savannah	See Hardeeville, SC
WCTV, Thomasville	See Tallahassee, FL

Georgia Analog Station Totals as of November 1, 2000

	VHF	UHF	TOTAL
Commercial Television	11	24	35
Educational Television	3	9	12
	14	33	47

TELEVISION & CABLE

ACTION UPDATE

*The Authoritative Newsletter of Actions Affecting
Broadcasting and Cable Activities*

For Information, call 800-771-9202

Georgia—Albany

WALB-TV Ch. 10

Network Service: NBC.

Licensee: Cosmos Broadcasting Corp., c/o Ward L. Quaal, Trustee, 401 N. Michigan Ave., Chicago, IL 60611.

Studio: 1709 Stuart Ave., Albany, GA 31707-7601.

Mailing Address: Box 3130, Albany, GA 31708-7601.

Phone: 912-446-1010. **Fax:** 912-446-4000.

Technical Facilities: Channel No. 10 (192-198 MHz). Authorized power: 275-kw visual, 43.7-kw aural. Antenna: 965-ft. above av. terrain, 978-ft. above ground, 1309-ft. above sea level.

Latitude 31° 19' 52.50"
Longitude 83° 51' 44.20"

Transmitter: 2.5-mi. E of Doerun.

Digital Facilities: Channel No. 17 (488-494 MHz). Power: 1000-kw max. visual. Antenna: 892-ft. above av. terrain, 876-ft. above ground.

Latitude 31° 19' 52"
Longitude 83° 51' 44"

FCC Digital File Number: BPCDT-19991101AHV (pending).

Note: Latitude and longitude coordinates shown are based on the North American Datum of 1927 (NAD 27) as currently required by the Mass Media Bureau of the FCC.

Satellite Earth Stations: Harris, 4.7-meter Ku-band; Harris, 8-meter Ku-band; Satcom Technologies, 5-meter Ku-band; Satcom Technologies, 7-meter C-band; Harris, Microwave Assoc. receivers.

SNG Mobile Dish: Gray/Harris, 3-meter Ku-band.

News Service: AP.

Ownership: Cosmos Broadcasting Corp. (Group Owner).

Began Operation: April 7, 1954. Gray Communications Systems Inc. transfer to Ward L. Quaal, Trustee approved by FCC July 28, 1997. Transfer required by FCC on grant of Gray's purchase of WCTV Tallahassee, FL-Thomasville, GA & WKXT-TV (now WVLT-TV) Knoxville, TN. Swap with Cosmos Broadcasting Corp., which had purchased WEAU-TV Eau Claire, WI from Busse Broadcasting, was approved by FCC July 30, 1998.

Represented (sales): Katz Continental Television.

Represented (legal): Sidley & Austin.

Represented (engineering): Smith & Fisher.

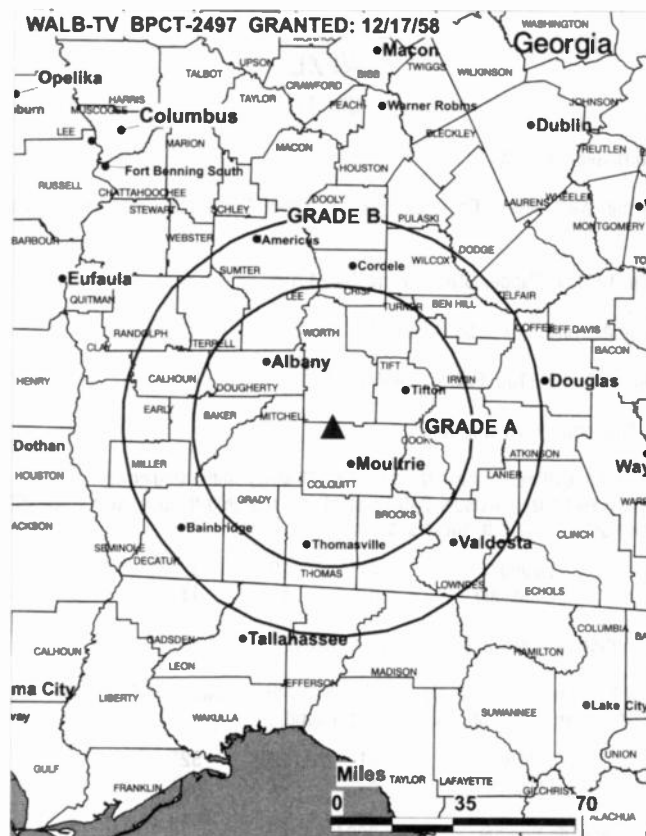
Personnel:

James Wilcox, General Manager.

William N. Williams, Chief Engineer.

Rick Williams, News Director.

Shannon Mosher, Promotion Director.



© 2001 Warren Communications News

William E. Gilbride, Production Director.

Linda Wells, Traffic Manager.

Highest 30 Sec. Rate: \$800.

City of License: Albany. **Station DMA:** Albany, GA. **Rank:** 150.

Circulation © 2000 Nielsen. Coverage based on Nielsen study.

Grand Total	Cable TV Households	Non-cable TV Households	Total TV Households
Estimated Station Totals*	253,910	110,440	364,350
Average Weekly Circulation (2000)	135,018	53,609	188,626
Average Daily Circulation (2000)			114,160
Station DMA Total	Cable TV Households	Non-cable TV Households	Total TV Households
Estimated Station Totals*	87,040	50,980	138,020
Average Weekly Circulation (2000)	76,724	37,249	113,973
Average Daily Circulation (2000)			79,267
Other DMA Total	Cable TV Households	Non-cable TV Households	Total TV Households
Estimated Station Totals*	166,870	59,460	226,330
Average Weekly Circulation (2000)	58,294	16,360	74,653
Average Daily Circulation (2000)			34,893

*Estimated station totals are sums of the Nielsen TV and Cable TV household estimates for each county in which the station registers viewing of more than 5% as per the Nielsen Survey Methods.

Georgia—Albany

WFXL
Ch. 31

Network Service: FOX.

Licensee: Waitt License Co. of Georgia LLC, 13906 Gold Circle, Suite 201, Omaha, NE 68144.

Studio: 1211 N. Slappey Blvd., Albany, GA 31708.

Mailing Address: Box 4050, Albany, GA 31706.

Phone: 912-435-3100. **Fax:** 912-435-0485.

Web Site: <http://www.wfxl.com>

Technical Facilities: Channel No. 31 (572-578 MHz). Authorized power: 1580-kw max. & 1200-kw horizontal visual, 240-kw aural. Antenna: 990-ft. above av. terrain, 1000-ft. above ground, 1362-ft. above sea level.

Latitude 31° 19' 52"
Longitude 83° 51' 43"

Transmitter: N of Rte. 270, 2.5-mi. E of Doerun.

Digital Facilities: Channel No. 30 (566-572 MHz). Power: 1000-kw max. Antenna: 991-ft. above av. terrain, 968-ft. above ground.

Latitude 31° 19' 52"
Longitude 83° 51' 43"

FCC Digital File Number: BPCDT-20000427ABX (pending).

Note: Latitude and longitude coordinates shown are based on the North American Datum of 1927 (NAD 27) as currently required by the Mass Media Bureau of the FCC.

Satellite Earth Stations: Hercules, 4-meter C-band; Microdyne, 7-meter; RCA, 4.5-meter Ku-band; Vertex, 4.5-meter; M/A-Com, Uniden receivers.

News Services: AP, Fox NewsEdge.

Ownership: Waitt Broadcasting Inc. (Group Owner).

Began Operation: February 14, 1982. Sale to Michael H. Male, et al., by Gordon Communications Co. approved by FCC October 7, 1987. Transfer of control to T. S. Brumlik approved by FCC June 20, 1988. Transfer of control to James C. Orr, Trustee, from T. S. Brumlik approved by FCC 1992. Transfer of control to Manuel Cantu approved by FCC February 10, 1993 (Television Digest, Vol. 31:31), but not consummated. Assignment of license to Walter Kelley, Trustee, approved by FCC September 22, 1993. Sale to SGA Associates Inc. approved by FCC April 22, 1994. Sale to Clarion Broadcasting Corp. by SGA Associates Inc. approved by FCC February 9, 1996. Sale to Wicks Broadcast Group LP from Clarion Broadcasting Corp. approved by FCC June 11, 1998. Sale to present owner by Wicks Broadcast Group LP approved by FCC March 15, 1999.

Represented (sales): Seltel Inc.

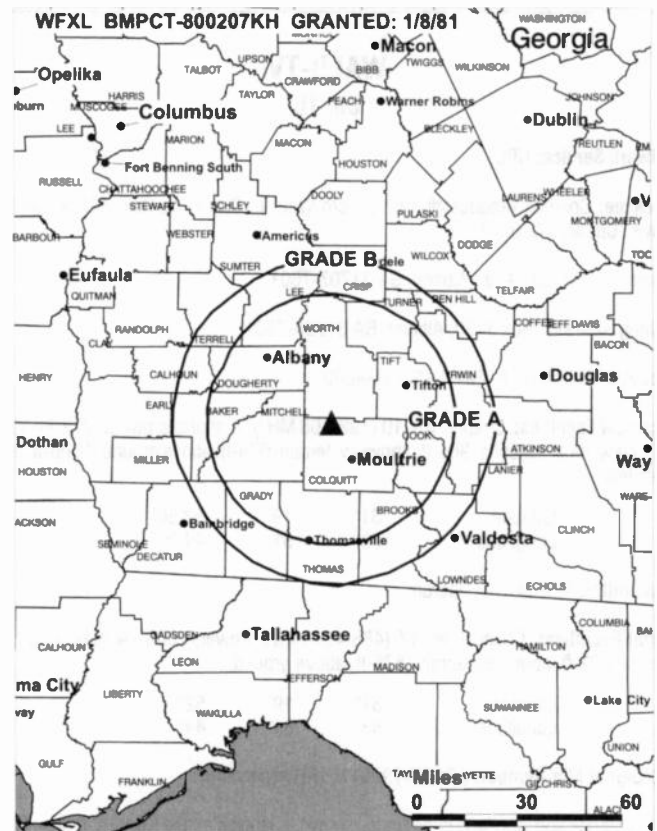
Represented (legal): Leventhal, Senter & Lerman PLLC.

Personnel:

Bill Parks, General Manager.

Sandi Lowe, General Sales Manager.

Chris Hoopes, Chief Engineer.



© 2001 Warren Communications News

Debra Owens, Business Manager.

Wes Keaton, Production Manager.

Highest 30 Sec. Rate: \$1000.

City of License: Albany. **Station DMA:** Albany, GA. **Rank:** 150.

Circulation © 2000 Nielsen. Coverage based on Nielsen study.

Grand Total	Cable	Non-cable	Total
	TV Households	TV Households	TV Households
Estimated Station Totals*	97,140	79,920	177,060
Average Weekly Circulation (2000)	50,586	22,889	73,474
Average Daily Circulation (2000)			31,772
Station DMA Total	Cable	Non-cable	Total
	TV Households	TV Households	TV Households
Estimated Station Totals*	87,040	46,900	133,940
Average Weekly Circulation (2000)	49,329	17,382	66,711
Average Daily Circulation (2000)			30,233
Other DMA Total	Cable	Non-cable	Total
	TV Households	TV Households	TV Households
Estimated Station Totals*	10,100	33,020	43,120
Average Weekly Circulation (2000)	1,257	5,506	6,763
Average Daily Circulation (2000)			1,539

*Estimated station totals are sums of the Nielsen TV and Cable TV household estimates for each county in which the station registers viewing of more than 5% as per the Nielsen Survey Methods.

Georgia—Atlanta

WAGA Ch. 5

Network Service: FOX.

Licensee: WAGA License Inc., 1551 Briarcliff Rd. NE, Atlanta, GA 30306.

Studio: 1551 Briarcliff Rd. NE, Atlanta, GA 30306.

Phone: 404-875-5555. **Fax:** 404-898-0238.

E-mail: feedback@fox5atlanta.com

Web Site: http://www.fox5atlanta.com

Technical Facilities: Channel No. 5 (76-82 MHz). Authorized power: 100-kw visual, 10-kw aural. Antenna: 1070-ft. above av. terrain, 1100-ft. above ground, 2049-ft. above sea level.

Latitude 33° 47' 49"
Longitude 84° 20' 00"

Holds CP for change to 1076-ft. above av. terrain, 1099-ft. above ground, 2005-ft. above sea level, lat. 33° 47' 51", long. 84° 20' 02". BPCT-19991005ABB.

Transmitter: 1551 Briarcliff Rd.

Began Digital Operation: May 1, 2000.

Note: Latitude and longitude coordinates shown are based on the North American Datum of 1927 (NAD 27) as currently required by the Mass Media Bureau of the FCC.

Multichannel TV Sound: Stereo and separate audio program.

Satellite Earth Stations: Satcom Technologies, 7.5-meter C-band; Scientific-Atlanta, 5-meter C-band; Scientific-Atlanta, 5.5-meter Ku-band; Scientific-Atlanta receivers.

News Service: AP.

Ownership: Fox Television Stations Inc. (Group Owner).

Began Operation: March 8, 1949. Sale to Gillett Communications by SCI Holdings Inc. approved by FCC August 20, 1987. Transfer to Trustee approved September 1, 1992. Transfer of control to New World Communications approved by FCC April 23, 1993. Transfer of control to present owner approved by FCC November 7, 1996.

Personnel:

Gene McHugh, President & General Manager.

Kathy Soifer, Vice President, Programming & Promotions.

Bill Schneider, Vice President, Sales.

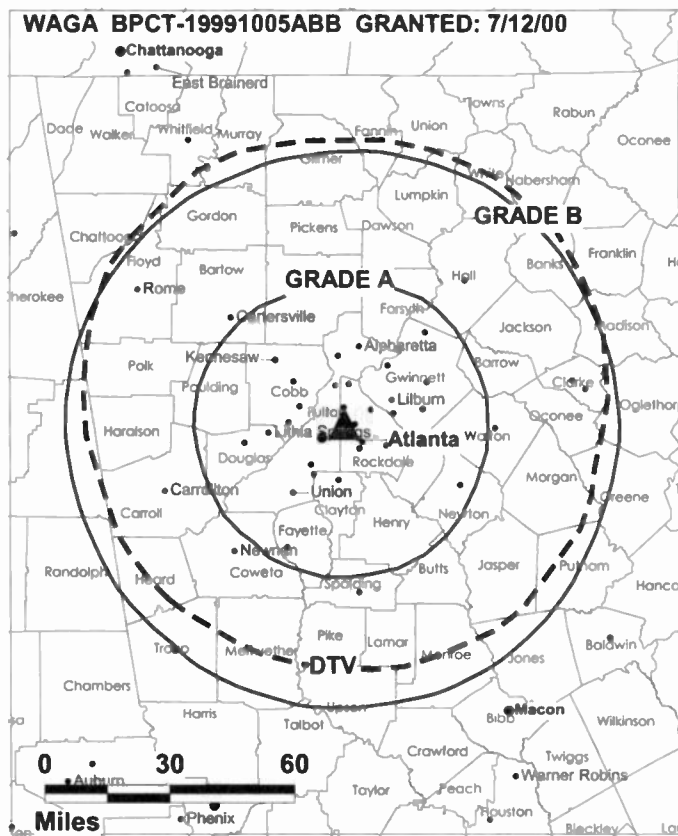
Michael Holmes, Vice President, Finance.

David Jones, Vice President, Broadcast Engineering & Operations.

Santiago Perez, Local Sales Manager.

Dave Budwash, Chief Engineer.

Budd McEntee, News Director.



© 2001 Warren Communications News

Lynda Johnson, Commercial Operations Director.

Linda Torrence, Community Affairs Director.

Rates: On request.

City of License: Atlanta. **Station DMA:** Atlanta. **Rank:** 10.

Circulation © 2000 Nielsen. Coverage based on Nielsen study.

Grand Total	Cable TV Households	Non-cable TV Households	Total TV Households
Estimated Station Totals*	1,425,400	513,130	1,938,530
Average Weekly Circulation (2000)	905,895	308,939	1,214,834
Average Daily Circulation (2000)			543,215
Station DMA Total	Cable TV Households	Non-cable TV Households	Total TV Households
Estimated Station Totals*	1,184,750	445,930	1,630,680
Average Weekly Circulation (2000)	838,941	301,229	1,140,170
Average Daily Circulation (2000)			518,762
Other DMA Total	Cable TV Households	Non-cable TV Households	Total TV Households
Estimated Station Totals*	240,650	67,200	307,850
Average Weekly Circulation (2000)	66,954	7,710	74,664
Average Daily Circulation (2000)			24,453

*Estimated station totals are sums of the Nielsen TV and Cable TV household estimates for each county in which the station registers viewing of more than 5% as per the Nielsen Survey Methods.

Georgia—Atlanta

WAGA-DT Ch. 27

Network Service: FOX.

Grantee: WAGA-TV License Inc., 1551 Briarcliff Rd. NE, Atlanta, GA 61602.

Studio: 1551 Briarcliff Rd. NE, Atlanta, GA 61602.

Phone: 404-875-5555.

Web Site: <http://www.fox5atlanta.com>

Digital Facilities: Channel No. 27 (548-554 MHz). Power: 846.4-kw max. visual. Antenna: 1089-ft. above av. terrain, 1122-ft. above ground, 2028-ft. above sea level.

Latitude	33°	47'	51"
Longitude	84°	20'	02"

Transmitter: 1551 Briarcliff Rd. NE.

Definition: High.

Note: Latitude and longitude coordinates shown are based on the North American Datum of 1927 (NAD 27) as currently required by the Mass Media Bureau of the FCC.

Multichannel TV Sound: Stereo and separate audio program.

News Service: Fox NewsEdge.

Ownership: Fox Television Stations Inc. (Group Owner).

Began Digital Operation: May 1, 2000.

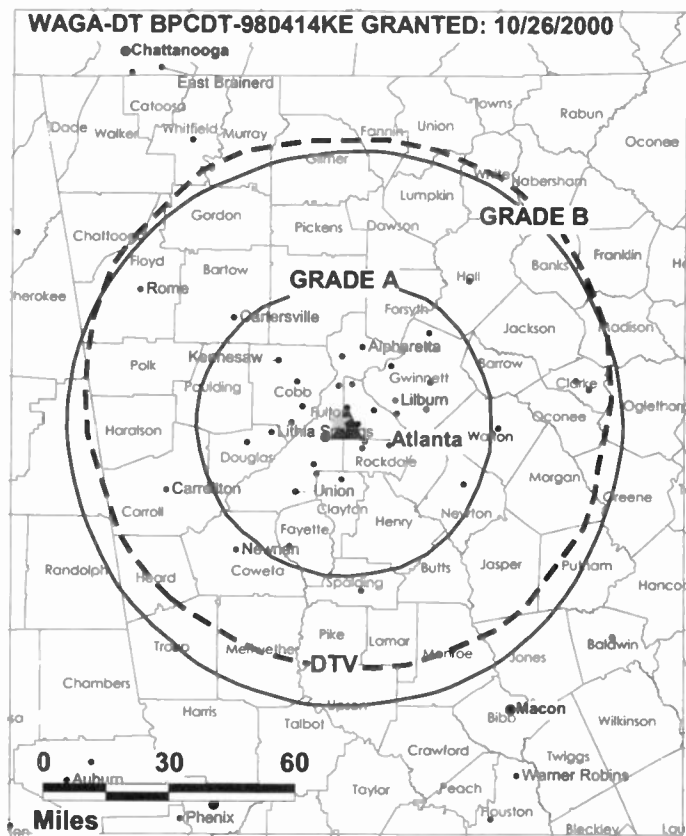
Personnel:

Gene McHugh, General Manager.

Bill Schneider, General Sales Manager.

Dave Budwash, Chief Engineer.

Budd McEntee, News Director.



Kathy Soifer, Program Director.

Michael Holmes, Business Manager.

Rates: On request.

City of License: Atlanta. **Station DMA:** Atlanta. **Rank:** 10.

Georgia—Atlanta

WATL Ch. 36

Network Service: WBN.

Licensee: Qwest Broadcasting LLC, One Monroe Place, Atlanta, GA 30324.

Studio: One Monroe Place, Atlanta, GA 30324.

Phone: 404-881-3600. **Fax:** 404-881-3635.

Web Site: <http://www.watl36.com>

Technical Facilities: Channel No. 36 (602-608 MHz). Authorized power: 2682-kw max. visual. Antenna: 1080-ft. above av. terrain, 1174-ft. above ground, 2049-ft. above sea level.

Latitude 33° 48' 27"
Longitude 84° 20' 26"

Transmitter: Briarcliff Rd. at Shepherd Lane.

Digital Facilities: Channel No. 25 (536-542 MHz). Power: 148-kw max. visual. Antenna: 1033-ft. above av. terrain, 1098-ft. above ground.

Latitude 33° 48' 27"
Longitude 84° 20' 27"

Transmitter: 1801 Briarcliff Rd. NE, Atlanta.

FCC Digital File Number: BPCDT-19991008ABB (pending).

Note: Latitude and longitude coordinates shown are based on the North American Datum of 1927 (NAD 27) as currently required by the Mass Media Bureau of the FCC.

Satellite Earth Stations: Satcom Technologies, 5.5-meter Ku-band; Satcom Technologies, 7-meter C-band.

Ownership: Qwest Broadcasting LLC (Group Owner).

Began Operation: October 13, 1954. Left air May 31, 1955. Resumed operation under ownership of U.S. Communications August 16, 1969; left air March 30, 1971. Sale to D. R. Jones, et al., approved by FCC July 14, 1974. Resumed operation July 5, 1976. Sale to Outlet Co. approved October 13, 1982. Sale to Rockefeller Group approved by FCC September 6, 1984 (*Television Digest*, Vol. 24:28; 25:1). Sale to Outlet Communications by Rockefeller Group approved by FCC April 29, 1986. Sale to Chase Communications Inc. by Outlet Communications approved by FCC January 30, 1990 (Vol. 29:33, 30:13). Sale to Renaissance Communications by Chase Communications approved by FCC January 11, 1993. Sale to Fox Television Stations by Renaissance Communications approved by FCC April 21, 1993 (Vol. 33:6). Sale to Qwest Broadcasting by Fox Television Stations approved by FCC December 13, 1995 (Vol. 34:47, 35:51). Sale pending to Tribune Broadcasting Co. (Vol. 39:46; 40:7).

Represented (sales): MMT Sales Inc.

Personnel:

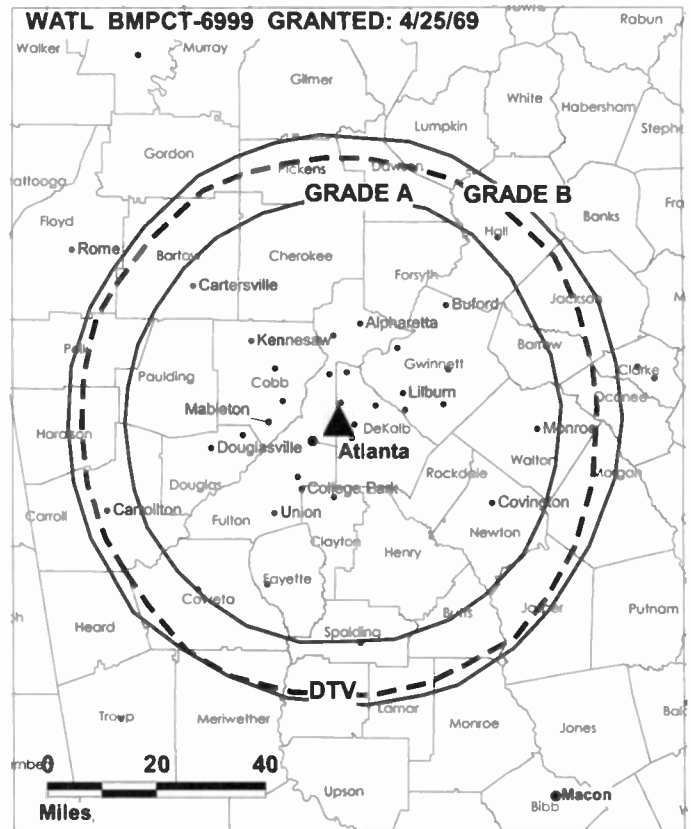
Dan Berkery, General Manager.

Joanna Hemieb, General Sales Manager.

Patt Corcoran, Local Sales Manager.

John McTaggart, National Sales Manager.

Kath Quinn, Corporate Program Director.



© 2001 Warren Communications News

Doug Furce, Production Manager.

Sue Kernan, Traffic Director.

Highest 30 Sec. Rate: \$10,000.

City of License: Atlanta. **Station DMA:** Atlanta. **Rank:** 10.

Circulation © 2000 Nielsen. Coverage based on Nielsen study.

Grand Total	Cable TV Households	Non-cable TV Households	Total TV Households
Estimated Station Totals*	1,224,510	401,800	1,626,310
Average Weekly Circulation (2000)	572,375	169,538	741,912
Average Daily Circulation (2000)			284,244
Station DMA Total	Cable TV Households	Non-cable TV Households	Total TV Households
Estimated Station Totals*	1,181,800	397,610	1,579,410
Average Weekly Circulation (2000)	565,146	169,219	734,365
Average Daily Circulation (2000)			282,442
Other DMA Total	Cable TV Households	Non-cable TV Households	Total TV Households
Estimated Station Totals*	42,710	4,190	46,900
Average Weekly Circulation (2000)	7,229	318	7,548
Average Daily Circulation (2000)			1,801

*Estimated station totals are sums of the Nielsen TV and Cable TV household estimates for each county in which the station registers viewing of more than 5% as per the Nielsen Survey Methods.

Georgia—Atlanta

WGCL-TV (formerly WGNX) Ch. 46

Network Service: CBS.

Licensee: KCPQ Acquisition Corp., 1716 Locust St., Des Moines, IA 50309.

Studio: 1810 Briarcliff Rd. NE, Atlanta, GA 30329.

Phone: 404-325-4646. **Fax:** 404-327-3003.

E-mail: wgcltvnews@wgcltv.com

Web Site: <http://www.cbsatlanta.com>

Technical Facilities: Channel No. 46 (662-668 MHz). Authorized power: 2333-kw max. & 1762-kw horizontal visual, 233-kw max. & 176-kw horizontal aural. Antenna: 1088-ft. above av. terrain, 1174-ft. above ground, 2049-ft. above sea level.

Latitude 33° 48' 27"
Longitude 84° 20' 26"

Transmitter: Briarcliff Rd. & Shepherd Lane.

Digital Facilities: Channel No. 19 (500-506 MHz). Power: 49-kw max. visual. Antenna: 1079-ft. above av. terrain, 1142-ft. above ground, 2018-ft. above sea level.

Latitude 33° 48' 27"
Longitude 84° 20' 26"

Transmitter: 1800 Briarcliff Rd. NE.

FCC Digital File Number: BPCDT-980406KF. Granted: May 15, 1998.

Began Digital Operation: November 18, 1998.

Note: Latitude and longitude coordinates shown are based on the North American Datum of 1927 (NAD 27) as currently required by the Mass Media Bureau of the FCC.

Multichannel TV Sound: Stereo only.

Satellite Earth Stations: Comtech, 3.8-meter Ku-band; Comtech, 5-meter C-band; Scientific-Atlanta, 10-meter C-band; Standard Communications receivers.

News Services: AP, CBS Newspath, CNN Newsource.

Ownership: Meredith Corp. (Group Owner).

Began Operation: June 6, 1971. Sale to Tribune Broadcasting Co. by CBN Continental Broadcasting/Network Inc. approved by FCC December 1, 1983 (*Television Digest*, Vol. 23:31). Tribune swapped station for KCPQ(TV) Tacoma-Seattle, after Meredith Broadcasting acquired it from Kelly Broadcasting (Vol. 38:25). FCC approved deal February 22, 1999.

Represented (legal): Haley Bader & Potts PLC.

Personnel:

Allen Shaldan, Vice President & General Manager.

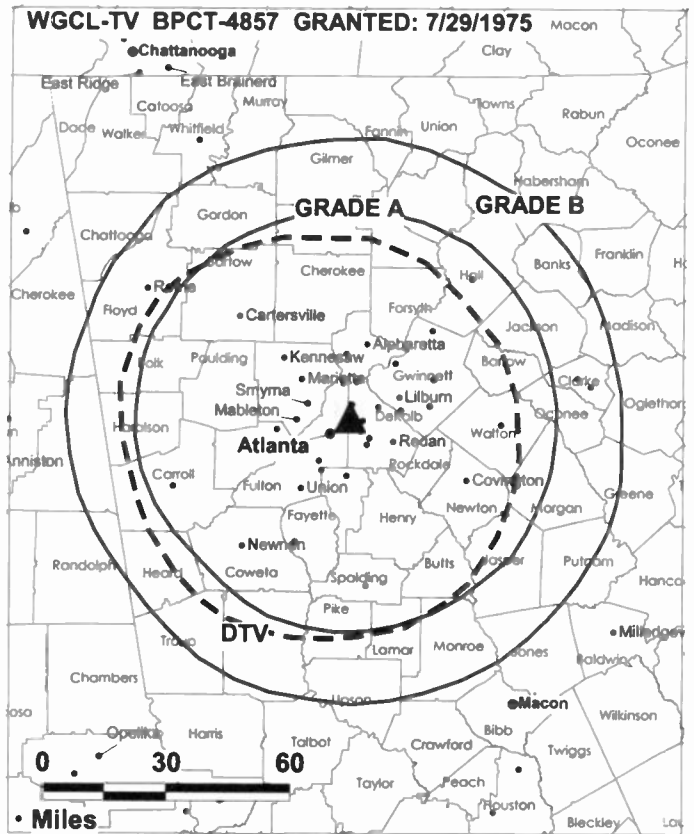
Jim Bernier, Operations Manager.

John McKay, General Sales Manager.

James Perry, Local Sales Manager.

Michelle Galvani, Local Sales Manager.

Michael Cavender, News Director.



© 2001 Warren Communications News

Patti Cohen, Research & Programming Director.

Denise Uzzell, Controller.

Jerilyn Jaskowiak, Production Manager.

Becky Lewis Congdon, Traffic Manager.

Mimmi Mathis, Creative Services Manager.

Rates: On request.

City of License: Atlanta. **Station DMA:** Atlanta. **Rank:** 10.

Circulation © 2000 Nielsen. Coverage based on Nielsen study.

Grand Total	Cable TV Households	Non-cable TV Households	Total TV Households
Estimated Station Totals*	1,287,550	453,170	1,740,720
Average Weekly Circulation (2000)	711,287	210,409	921,696
Average Daily Circulation (2000)			365,661
Station DMA Total	Cable TV Households	Non-cable TV Households	Total TV Households
Estimated Station Totals*	1,184,750	436,780	1,621,530
Average Weekly Circulation (2000)	702,071	209,082	911,153
Average Daily Circulation (2000)			363,813
Other DMA Total	Cable TV Households	Non-cable TV Households	Total TV Households
Estimated Station Totals*	102,800	16,390	119,190
Average Weekly Circulation (2000)	9,216	1,327	10,543
Average Daily Circulation (2000)			1,848

*Estimated station totals are sums of the Nielsen TV and Cable TV household estimates for each county in which the station registers viewing of more than 5% as per the Nielsen Survey Methods.

Georgia—Atlanta

WGCL-DT (formerly WGNX-DT) Ch. 19

Network Service: CBS.

Licensee: KCPQ Acquisition Corp., 1716 Locust St., Des Moines, IA 50309.

Studio: 1810 Briarcliff Rd. NE, Atlanta, GA 30329.

Phone: 404-325-4646.

Digital Facilities: Channel No. 19 (500-506 MHz). Power: 49-kw max. visual. Antenna: 1079-ft. above av. terrain, 1142-ft. above ground, 2018-ft. above sea level.

Latitude	33°	48'	27"
Longitude	84°	20'	26"

Transmitter: 1800 Briarcliff Rd. NE.

Note: Latitude and longitude coordinates shown are based on the North American Datum of 1927 (NAD 27) as currently required by the Mass Media Bureau of the FCC.

Ownership: Meredith Corp. (Group Owner).

Began Digital Operation: November 18, 1998.

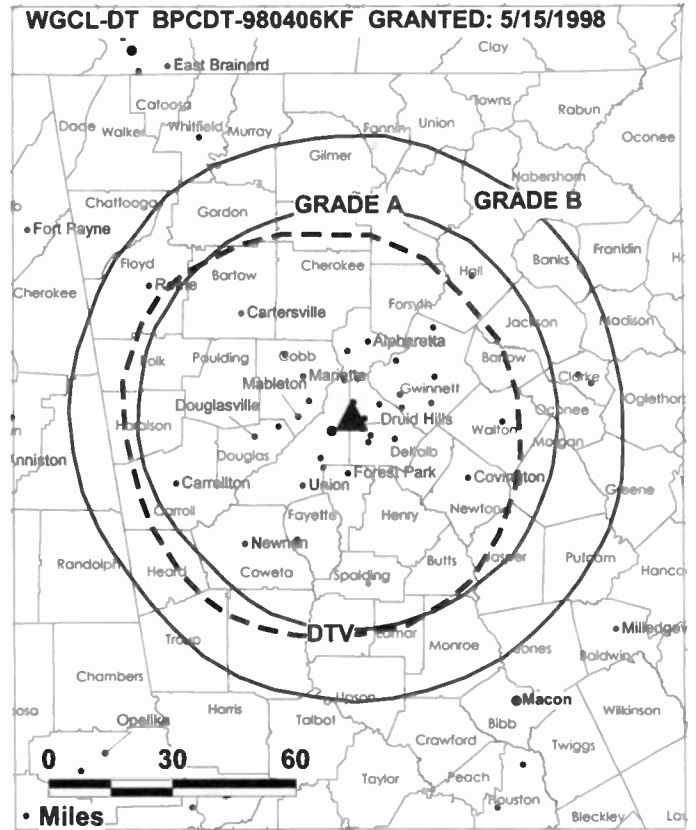
Represented (engineering): du Treil, Lundin & Rackley Inc.

Personnel:

Herman Ramsey, General Manager.

Bill Van Duynhoven, Chief Engineer.

Rates: On request.



© 2001 Warren Communications News

City of License: Atlanta. **Station DMA:** Atlanta. **Rank:** 10.

Georgia—Atlanta

WSB-DT Ch. 39

Network Service: ABC.

Grantee: Georgia Television Co., 1601 W. Peachtree St. NE, Atlanta, GA 30309.

Phone: 404-897-7000.

Web Site: <http://www.wsbtv.com>

Digital Facilities: Channel No. 39 (620-626 MHz). Power: 490-kw max. visual. Antenna: 997-ft. above av. terrain, 938-ft. above ground, 1912-ft. above sea level.

Latitude	33°	45'	51"
Longitude	84°	21'	42"

Transmitter: 766 Willoughby Way.

Note: Latitude and longitude coordinates shown are based on the North American Datum of 1927 (NAD 27) as currently required by the Mass Media Bureau of the FCC.

Ownership: Cox Enterprises Inc. (Group Owner).

Began Digital Operation: November 2, 1998.

Represented (legal): Dow, Lohnes & Albertson PLLC.

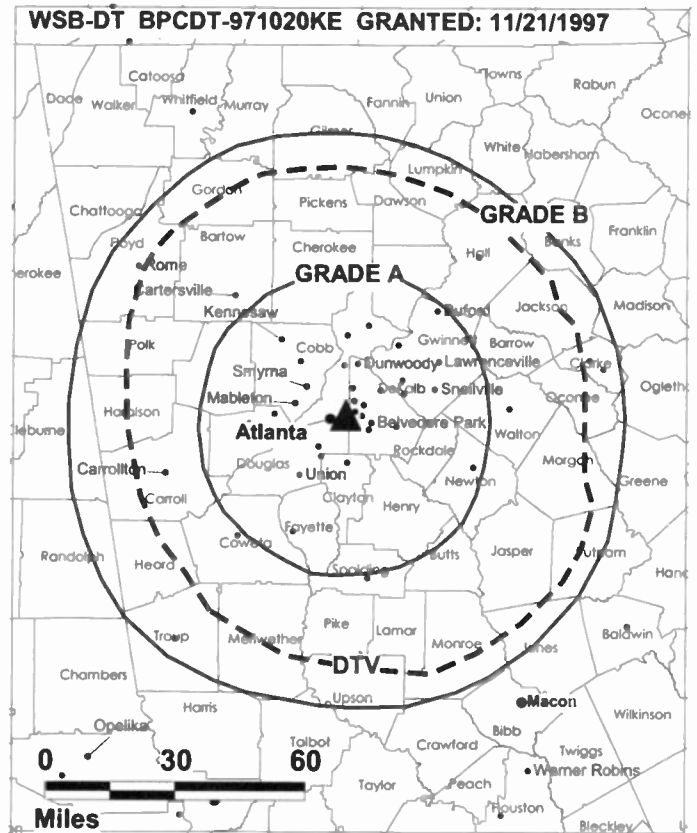
Represented (engineering): Denny & Associates PC.

Personnel:

Gregory J. Stone, Vice President & General Manager.

Rates: On request.

City of License: Atlanta. **Station DMA:** Atlanta. **Rank:** 10.



Georgia—Atlanta

WSB-TV Ch. 2

Network Service: ABC.

Licensee: WSB-TV Holdings Inc., 1601 W. Peachtree St. NE, Atlanta, GA 30309-2663.

Studio: 1601 W. Peachtree St. NE, Atlanta, GA 30309-2663.

Phone: 404-897-7000.

Web Site: <http://www.wsbtv.com/>

Technical Facilities: Channel No. 2 (54-60 MHz). Authorized power: 100-kw visual, 20-kw aural. Antenna: 1037-ft. above av. terrain, 1076-ft. above ground, 2049-ft. above sea level.

Latitude 33° 45' 51"
Longitude 84° 21' 42"

Transmitter: 766 Willoughby Way NE.

Began Digital Operation: November 2, 1998.

Note: Latitude and longitude coordinates shown are based on the North American Datum of 1927 (NAD 27) as currently required by the Mass Media Bureau of the FCC.

Satellite Earth Stations: Transmit/receive Scientific-Atlanta, 10-meter C-band; Andrew, 4-meter Ku-band; Andrew, 7-meter C-band; SatCom, 5.5-meter Ku-band; Scientific-Atlanta, 7-meter C-band; Omni receivers.

AM Affiliate: WSB, 50-kw, 750 kHz.

FM Affiliate: WSB-FM, 100-kw, 98.5 MHz (No. 253), 770-ft.

News Services: ABC NewsOne, AP.

Ownership: Cox Enterprises Inc. (Group Owner).

Began Operation: September 29, 1948.

Represented (sales): TeleRep Inc.

Represented (legal): Dow, Lohnes & Albertson PLLC.

Represented (engineering): Denny & Associates PC.

Personnel:

Gregory J. Stone, Vice President & General Manager.

Tim McVay, Sales Director.

Deborah Denechaud, Local Sales Manager.

Michele Woroner, National Sales Manager, East.

John Friedmann, National Sales Manager, West.

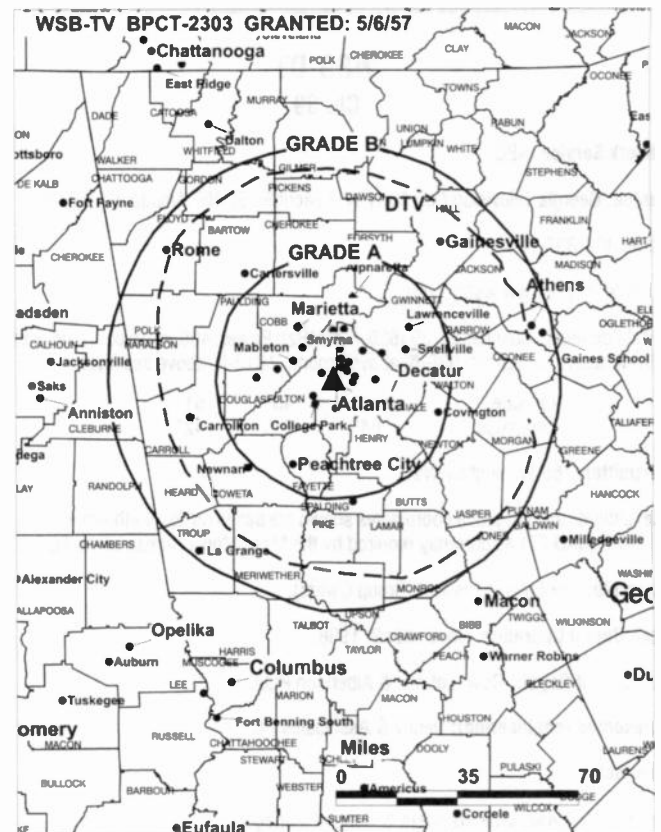
Gene Faulkner, Engineering Director.

Ray Carter, News Director.

Mike Dreaden, Assistant News Director.

Kurt Davis, Managing Editor.

Eric Bruce, Research & Marketing Director.



© 2001 Warren Communications News

Steve Riley, Creative Services Director.

Gordon Jones, Controller.

David M. Lamothe, Broadcast Operations Director.

Rates: On request.

City of License: Atlanta. **Station DMA:** Atlanta. **Rank:** 10.

Circulation © 2000 Nielsen. Coverage based on Nielsen study.

Grand Total	Cable TV Households	Non-cable TV Households	Total TV Households
Estimated Station Totals*	1,583,350	2,195,160	3,778,510
Average Weekly Circulation (2000)	1,025,451	487,260	1,512,711
Average Daily Circulation (2000)			764,757
Station DMA Total	Cable TV Households	Non-cable TV Households	Total TV Households
Estimated Station Totals*	1,184,750	445,930	1,630,680
Average Weekly Circulation (2000)	922,041	326,629	1,248,670
Average Daily Circulation (2000)			700,046
Other DMA Total	Cable TV Households	Non-cable TV Households	Total TV Households
Estimated Station Totals*	398,600	1,749,230	2,147,830
Average Weekly Circulation (2000)	103,410	160,631	264,041
Average Daily Circulation (2000)			64,711

*Estimated station totals are sums of the Nielsen TV and Cable TV household estimates for each county in which the station registers viewing of more than 5% as per the Nielsen Survey Methods.

Georgia—Atlanta

WTBS Ch. 17

Network Service: Independent.

Licensee: SuperStation Inc., One CNN Center, Box 105366, Atlanta, GA 30348.

Studio: 1050 Techwood Dr. NW, Atlanta, GA 30318.

Phone: 404-827-1717. **Fax:** 404-827-1947.

Technical Facilities: Channel No. 17 (488-494 MHz). Authorized power: 2240-kw max. & 1510-kw horizontal visual, 224-kw max. & 151-kw horizontal aural. Antenna: 1093-ft. above av. terrain, 1042-ft. above ground, 2042-ft. above sea level.

Latitude 33° 46' 57"
Longitude 84° 23' 20"

Transmitter: 1018 W. Peachtree St. NW.

Digital Facilities: Channel No. 20 (506-512 MHz). Power: 1000-kw max. visual. Antenna: 1089-ft. above av. terrain, 1003-ft. above ground.

Latitude 33° 46' 57"
Longitude 84° 23' 19"

FCC Digital File Number: BPCDT-19991028AEK (pending).

Note: Latitude and longitude coordinates shown are based on the North American Datum of 1927 (NAD 27) as currently required by the Mass Media Bureau of the FCC.

Multichannel TV Sound: Stereo only.

Satellite Earth Stations: Transmit/receive Scientific-Atlanta, 10-meter C-band; Transmit/receive 2 Scientific-Atlanta, 11-meter C-band; Scientific-Atlanta, 7-meter C-band; Scientific-Atlanta receivers.

News Services: AP, CNN Newsource, UPI.

Ownership: Time Warner Inc.

Began Operation: September 1, 1967. Transfer of control from Jack M. Rice, et al., to R. E. Turner approved by FCC December 10, 1969. Transfer to Time Warner approved October 9, 1996.

Represented (sales): Turner Broadcasting Sales Inc.

Personnel:

William Burke, President.

Dennis Quinn, Executive Vice President & General Manager.

Bill Cox, Senior Vice President, Programming.

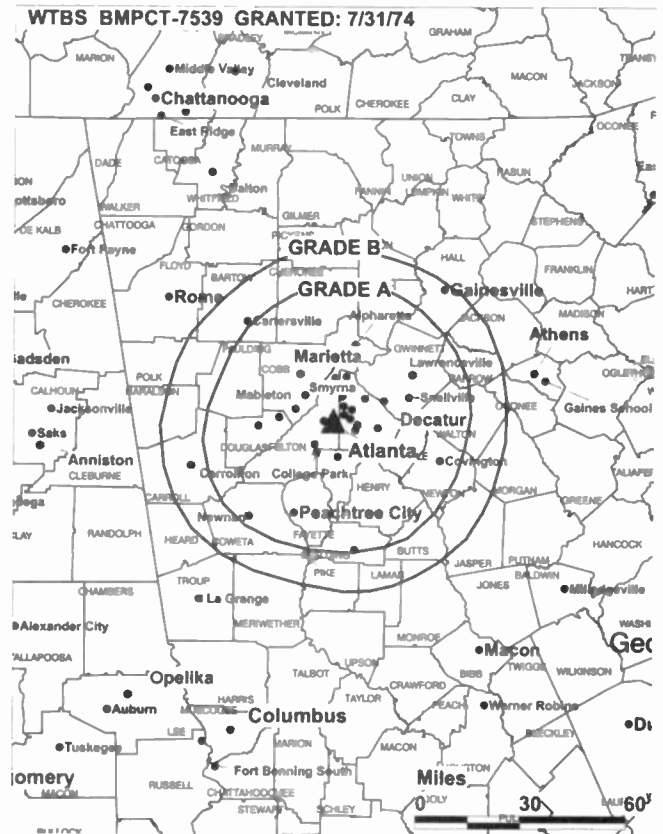
William Merriam, Vice President, Operations & Production.

Howard Kaufman, Vice President, Sales.

Susan Jackson, Vice President, Sales.

Nancy Lucas, Vice President, Research.

Gene Wright, Vice President, Engineering.



© 2001 Warren Communications News

Terri Tingle, Vice President, Public Affairs.

Judy Hackett, Vice President, TBS Marketing.

Rates: On request.

City of License: Atlanta. **Station DMA:** Atlanta. **Rank:** 10.

Circulation © 2000 Nielsen. Coverage based on Nielsen study.

Grand Total	Cable TV Households	Non-cable TV Households	Total TV Households
Estimated Station Totals*	67,523,700	17,826,250	85,349,950
Average Weekly Circulation (2000)	19,099,779	2,611,098	21,710,877
Average Daily Circulation (2000)			5,832,554
Station DMA Total	Cable TV Households	Non-cable TV Households	Total TV Households
Estimated Station Totals*	1,184,750	445,930	1,630,680
Average Weekly Circulation (2000)	524,447	205,685	730,132
Average Daily Circulation (2000)			250,921
Other DMA Total	Cable TV Households	Non-cable TV Households	Total TV Households
Estimated Station Totals*	66,338,950	17,380,320	83,719,270
Average Weekly Circulation (2000)	18,575,332	2,405,413	20,980,745
Average Daily Circulation (2000)			5,581,633

*Estimated station totals are sums of the Nielsen TV and Cable TV household estimates for each county in which the station registers viewing of more than 5% as per the Nielsen Survey Methods.

Georgia—Atlanta

WUPA Ch. 69

Network Service: UPN.

Licensee: VSA Communications Inc., c/o Ray White, 5202 River Rd., Bethesda, MD 20816.

Studio: 2700 Northeast Expressway, Bldg. A-700, Atlanta, GA 30345.

Phone: 404-325-6929. **Fax:** 404-633-4567.

E-mail: wupa@paramount.com

Technical Facilities: Channel No. 69 (800-806 MHz). Authorized power: 5010-kw max. visual. Antenna: 1109-ft. above av. terrain, 1007-ft. above ground, 2024-ft. above sea level.

Latitude	33°	45'	29.00"
Longitude	84°	19'	49.00"

Requests CP for change to 1104-ft. above av. terrain, 1056-ft. above ground, 2025-ft. above sea level, lat. 33° 44' 40.5", long. 84° 21' 36.0". BPC2-20000106AAQ.

Transmitter: 210 Peachtree St.

Digital Facilities: Channel No. 43 (644-650 MHz). Power: 423-kw max. visual. Antenna: 1098-ft. above av. terrain, 1050-ft. above ground.

Latitude	33°	44'	40.50"
Longitude	84°	21'	36.00"

FCC Digital File Number: BPCDT-19991029AHC (pending).

Note: Latitude and longitude coordinates shown are based on the North American Datum of 1927 (NAD 27) as currently required by the Mass Media Bureau of the FCC.

Multichannel TV Sound: Stereo only.

Ownership: Viacom International Inc. (Group Owner).

Began Operation: August 22, 1981. Sale to Silver King Broadcasting approved by FCC May 10, 1989 (*Television Digest*, Vol. 29:11) but not consummated. Sale to Viacom approved by FCC August 24, 1995 (Vol. 34:39, 47; 35:20).

Represented (sales): Seltel Inc.

Represented (legal): Ginsburg, Feldman & Bress, Chartered.

Represented (engineering): Denny & Associates PC.

Personnel:

Linda Danna, Senior Vice President & General Manager.

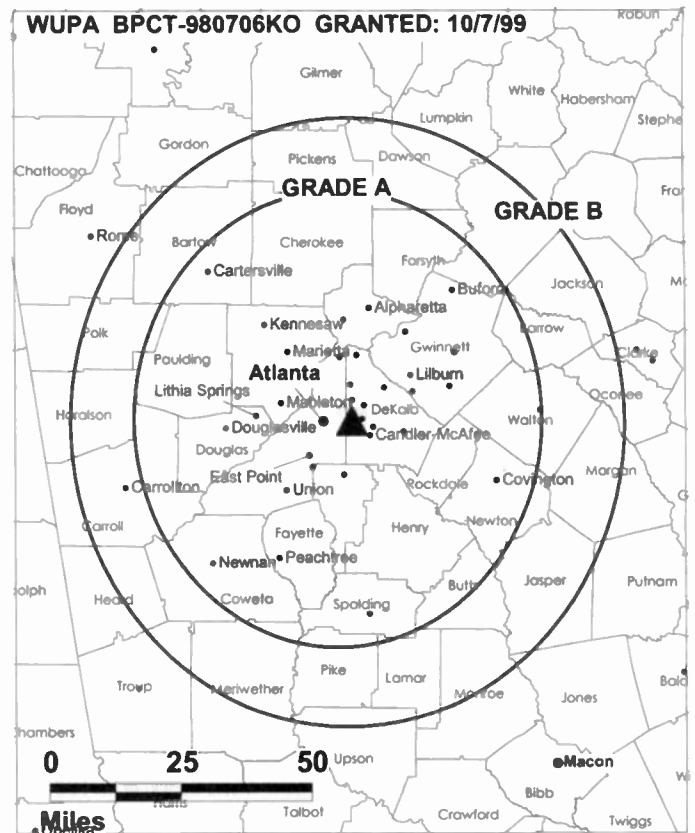
Jim Ottolin, General Sales Manager.

John Pedevilla, National Sales Manager.

Robert Mezey, Chief Engineer.

Walter Naar, Program Director & Operations Manager.

Michel Pelletier, Promotion Manager.



© 2001 Warren Communications News

David Cruickshanks, Marketing Director.

Sarb Sewak Khalsa, Business Manager.

Rates: On request.

City of License: Atlanta. **Station DMA:** Atlanta. **Rank:** 10.

Circulation © 2000 Nielsen. Coverage based on Nielsen study.

Grand Total	Cable TV Households	Non-cable TV Households	Total TV Households
Estimated Station Totals*	1,164,740	403,980	1,568,720
Average Weekly Circulation (2000)	419,784	127,224	547,008
Average Daily Circulation (2000)			175,996
Station DMA Total	Cable TV Households	Non-cable TV Households	Total TV Households
Estimated Station Totals*	1,163,890	403,980	1,567,870
Average Weekly Circulation (2000)	419,476	127,224	546,699
Average Daily Circulation (2000)			175,944
Other DMA Total	Cable TV Households	Non-cable TV Households	Total TV Households
Estimated Station Totals*	850	0	850
Average Weekly Circulation (2000)	309	0	309
Average Daily Circulation (2000)			53

*Estimated station totals are sums of the Nielsen TV and Cable TV household estimates for each county in which the station registers viewing of more than 5% as per the Nielsen Survey Methods.

Georgia—Atlanta

WXIA-DT Ch. 10

Network Service: NBC.

Licensee: Gannett Georgia LP, 1100 Wilson Blvd., Arlington, VA 22234.

Studio: 1611 W. Peachtree St. NE, Atlanta, GA 30309.

Phone: 404-892-1611.

Digital Facilities: Channel No. 10 (192-198 MHz). Power: 16.5-kw visual. Antenna: 994-ft. above av. terrain, 945-ft. above ground, 1952-ft. above sea level.

Latitude	33°	45'	24"
Longitude	84°	19'	55"

Transmitter: 110 Arizona Ave.

Note: Latitude and longitude coordinates shown are based on the North American Datum of 1927 (NAD 27) as currently required by the Mass Media Bureau of the FCC.

Ownership: Gannett Broadcasting Group (Group Owner).

Began Digital Operation: September 1, 1998.

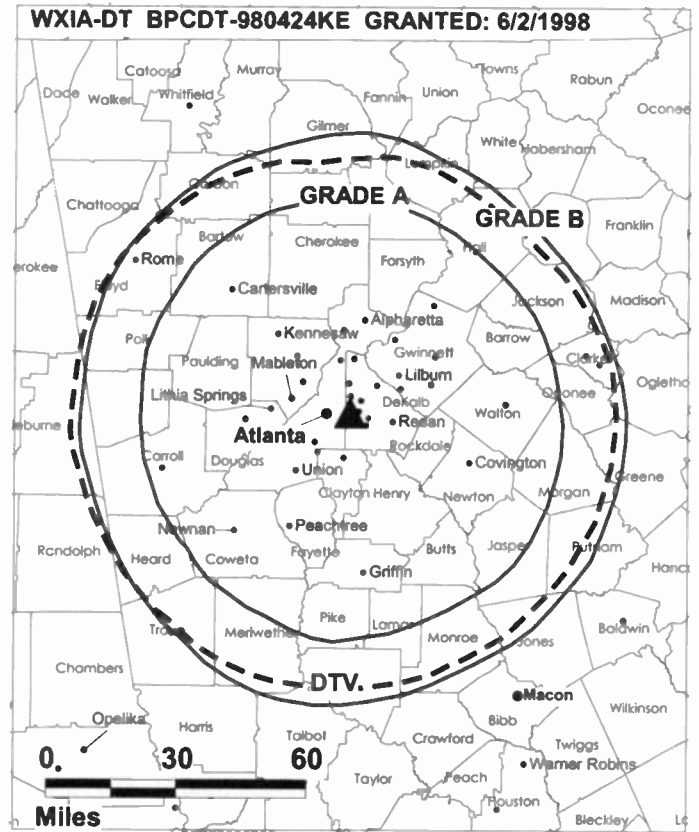
Personnel:

Bob Walker, General Manager.

Paul Tanton, Chief Engineer.

Rates: On request.

City of License: Atlanta. **Station DMA:** Atlanta. **Rank:** 10.



© 2001 Warren Communications News

Georgia—Atlanta

WXIA-TV Ch. 11

Network Service: NBC.

Licensee: Gannett Georgia LP, 1100 Wilson Blvd., Arlington, VA 22234.

Studio: 1611 W. Peachtree St. NE, Atlanta, GA 30309.

Phone: 404-892-1611. **Fax:** 404-892-0182.

Technical Facilities: Channel No. 11 (198-204 MHz). Authorized power: 316-kw visual, 31.6-kw aural. Antenna: 1048-ft. above av. terrain, 1040-ft. above ground, 2049-ft. above sea level.

Latitude 33° 45' 23.70"
Longitude 84° 19' 54.70"

Transmitter: 110 Arizona Ave. NE.

Began Digital Operation: September 1, 1998.

Note: Latitude and longitude coordinates shown are based on the North American Datum of 1927 (NAD 27) as currently required by the Mass Media Bureau of the FCC.

Multichannel TV Sound: Stereo only.

Satellite Earth Stations: Transmit/receive Harris, 2.4-meter Ku-band; Transmit/receive Harris, 8-meter Ku-band; Harris, 3-meter Ku & C-band; Satcom Technologies, 5.5-meter Ku-band; Satcom Technologies, 7.5-meter Ku-band; Harris, Standard Communications receivers.

News Services: AP, Gannett News Service, UPI.

Ownership: Gannett Broadcasting Group (Group Owner).

Began Operation: September 30, 1951. Originally broadcast as WLTV. Merger of Combined Communications with Gannett approved by FCC June 7, 1979 (Television Digest, Vol. 18:20, 38; 19:24). Merger of Pacific & Southern Broadcasting with Combined Communications approved January 9, 1974 (Vol. 13:5, 14:2, 30, 34). Merger of Jupiter Broadcasting with Pacific & Southern Broadcasting Co. Inc. approved by FCC November 15, 1967 (Vol. 7:47). Sale to WIBC Inc. by Crosley Broadcasting approved by FCC September 25, 1962 (Vol. 2:25; 37, 38). Crosley acquired station from Broadcasting Inc. in January 1953 (Vol. 8:51; 9:5, 7).

Represented (sales): Blair Television.

Represented (legal): Wiley, Rein & Fielding.

Personnel:

Robert Walker, President & General Manager.

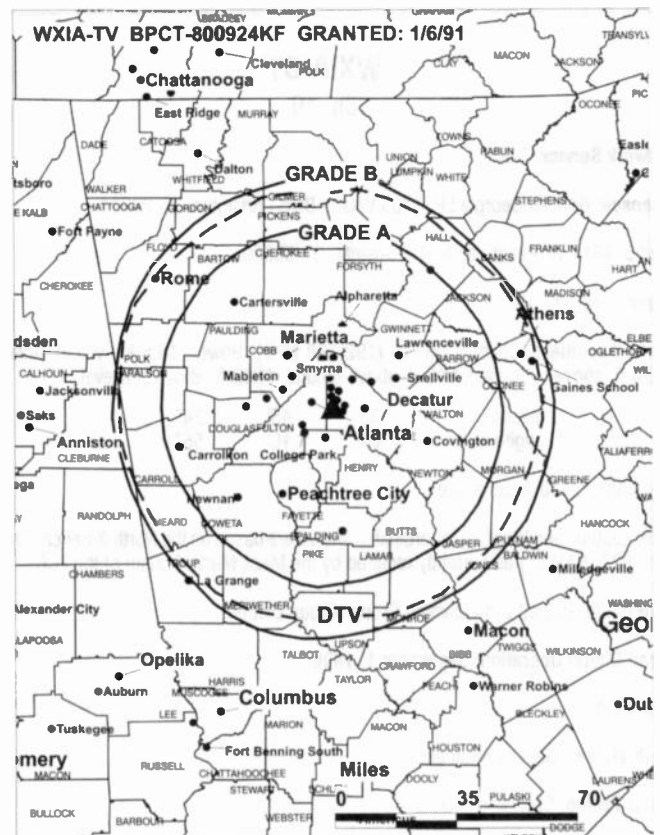
Sheryl Gripper, Vice President, Community Affairs.

John Misner, General Sales Manager.

Jess Sessoms, Local Sales Manager.

Michael Burrell, National Sales Manager.

Laura Hale, Marketing Director.



© 2001 Warren Communications News

Kathy Mahoney, Program Manager.

Rates: On request.

City of License: Atlanta. **Station DMA:** Atlanta. **Rank:** 10.

Circulation © 2000 Nielsen. Coverage based on Nielsen study.

Grand Total	Cable TV Households	Non-cable TV Households	Total TV Households
Estimated Station Totals*	1,406,580	494,410	1,900,990
Average Weekly Circulation (2000)	920,260	295,210	1,215,470
Average Daily Circulation (2000)			599,456
Station DMA Total	Cable TV Households	Non-cable TV Households	Total TV Households
Estimated Station Totals*	1,181,800	445,930	1,627,730
Average Weekly Circulation (2000)	863,532	289,711	1,153,243
Average Daily Circulation (2000)			580,309
Other DMA Total	Cable TV Households	Non-cable TV Households	Total TV Households
Estimated Station Totals*	224,780	48,480	273,260
Average Weekly Circulation (2000)	56,728	5,500	62,227
Average Daily Circulation (2000)			19,147

*Estimated station totals are sums of the Nielsen TV and Cable TV household estimates for each county in which the station registers viewing of more than 5% as per the Nielsen Survey Methods.

Georgia—Augusta

WAGT
Ch. 26

Network Service: NBC.

Licensee: WAGT Television Inc., Box 1526, Augusta, GA 30903.

Studio: 905 Broad St., Augusta, GA 30901.

Phone: 706-826-0026. **Fax:** 706-724-7481.

E-mail: wagt@aol.com

Web Site: http://www.wagt.com

Technical Facilities: Channel No. 26 (542-548 MHz). Authorized power: 1700-kw max. & 933-kw horizontal visual, 170-kw max. & 93.3-kw horizontal aural. Antenna: 1614-ft. above av. terrain, 1560-ft. above ground, 1907-ft. above sea level.

Latitude 33° 25' 15"
Longitude 81° 50' 19"

Transmitter: E Side of Pine Log Rd., 0.4-mi. N of Rte. 278.

FCC Proposed Digital Channel Number: Ch. 30.

Note: Latitude and longitude coordinates shown are based on the North American Datum of 1927 (NAD 27) as currently required by the Mass Media Bureau of the FCC.

Multichannel TV Sound: Stereo only.

Satellite Earth Stations: Harris, 3-meter C-band; Harris, 3.5-meter Ku-band; Harris, 8-meter Ku-band; RCA, 3-meter Ku-band; Harris receivers.

News Service: AP.

Ownership: Schurz Communications Inc. (Group Owner).

Began Operation: December 24, 1968. Left air November 1970. Resumed operation January 14, 1974. Sale to present owner by J. Thomas Jones & Francis Hanks Robertson approved by FCC May 14, 1980.

Represented (sales): Petry Television Inc.

Represented (legal): Hogan & Hartson LLP.

Represented (engineering): Jules Cohen & Associates PC.

Personnel:

Marci Burdick, President & General Manager.

Reggie Cofer, Program & Promotion Manager.

Ronald Davis, Chief Engineer.

Eric Baker, Business Manager.

Highest 30 Sec. Rate: \$850.



© 2001 Warren Communications News

City of License: Augusta. **Station DMA:** Augusta. **Rank:** 113.

Circulation © 2000 Nielsen. Coverage based on Nielsen study.

Grand Total	Cable TV Households	Non-cable TV Households	Total TV Households
Estimated Station Totals*	146,010	103,520	249,530
Average Weekly Circulation (2000)	93,044	39,269	132,313
Average Daily Circulation (2000)			58,624
Station DMA Total	Cable TV Households	Non-cable TV Households	Total TV Households
Estimated Station Totals*	144,250	70,790	215,040
Average Weekly Circulation (2000)	92,374	35,749	128,122
Average Daily Circulation (2000)			57,153
Other DMA Total	Cable TV Households	Non-cable TV Households	Total TV Households
Estimated Station Totals*	1,760	32,730	34,490
Average Weekly Circulation (2000)	671	3,520	4,191
Average Daily Circulation (2000)			1,471

* Estimated station totals are sums of the Nielsen TV and Cable TV household estimates for each county in which the station registers viewing of more than 5% as per the Nielsen Survey Methods.

Georgia—Augusta

WFXG
Ch. 54

Network Service: FOX.

Licensee: Fisher Broadcasting Inc., 100 4th Ave. N, Seattle, WA 98109.

Studio: 3933 Washington Rd., Augusta, GA 30907.

Mailing Address: Box 204540, Augusta, GA 30917-4540.

Phone: 706-650-5400. **Fax:** 706-650-8411.

E-mail: fox54@wfxg.com

Web Site: http://www.wfxg.com

Technical Facilities: Channel No. 54 (710-716 MHz). Authorized power: 2491-kw max. visual. Antenna: 1263-ft. above av. terrain, 1125-ft. above ground, 1526-ft. above sea level.

Latitude 33° 25' 00"
Longitude 81° 50' 06"

Transmitter: 0.44-mi. NE of Hwy. 278 and Pine Log Rd. intersection, Alken County.

Digital Facilities: Channel No. 51 (692-698 MHz). Power: 1000-kw max. visual. Antenna: 1191-ft. above av. terrain, 1060-ft. above ground.

Latitude 33° 25' 00"
Longitude 81° 50' 06"

FCC Digital File Number: BPCDT-19991027AAX (pending).

Note: Latitude and longitude coordinates shown are based on the North American Datum of 1927 (NAD 27) as currently required by the Mass Media Bureau of the FCC.

Ownership: Fisher Broadcasting Inc. (Group Owner).

Began Operation: May 23, 1991. Sale to Augusta Television LLC (Gary Kneller & Bruce Lumpkin), approved by FCC November 21, 1996 but never consummated. Sale to Retlaw Enterprises Inc. from Augusta Family Broadcasting Inc. (John D. Pezold) approved by FCC January 23, 1998. Sale to present owner from Retlaw Enterprises Inc. approved by FCC April 16, 1999 (*Television Digest*, Vol. 38:47).

Represented (sales): Sektel Inc.

Represented (legal): Shaw Pittman.

Personnel:

Dave Olmsted, Vice President & General Manager, Southeast Operations.

Carlos Rojas, General Sales Manager.

Paul Brewer, National Sales Manager.

Charlie McCoy, Chief Engineer.

Becky Maddox, Programming Director.

Carrie Jones, Promotion Director.



© 2001 Warren Communications News

Highest 30 Sec. Rate: \$925.

City of License: Augusta. **Station DMA:** Augusta. **Rank:** 113.

Circulation © 2000 Nielsen. Coverage based on Nielsen study.

Grand Total	Cable TV Households	Non-cable TV Households	Total TV Households
Estimated Station Totals*	144,250	77,620	221,870
Average Weekly Circulation (2000)	89,144	35,106	124,249
Average Daily Circulation (2000)			56,332
Station DMA Total	Cable TV Households	Non-cable TV Households	Total TV Households
Estimated Station Totals*	144,250	68,870	213,120
Average Weekly Circulation (2000)	89,144	34,110	123,254
Average Daily Circulation (2000)			55,969
Other DMA Total	Cable TV Households	Non-cable TV Households	Total TV Households
Estimated Station Totals*	0	8,750	8,750
Average Weekly Circulation (2000)	0	995	995
Average Daily Circulation (2000)			363

*Estimated station totals are sums of the Nielsen TV and Cable TV household estimates for each county in which the station registers viewing of more than 5% as per the Nielsen Survey Methods.

Georgia—Augusta

WJBF
Ch. 6

Network Service: ABC.

Licensee: Media General Broadcasting Inc., 333 E. Franklin St., Richmond, VA 23219.

Studio: 1001 Reynolds St., Augusta, GA 30901.

Mailing Address: Box 1404, Augusta, GA 30903.

Phone: 706-722-6664. **Fax:** 706-722-0022.

E-mail: postmaster@wjbf.com

Web Site: http://www.wjbf.com

Technical Facilities: Channel No. 6 (82-88 MHz). Authorized power: 100-kw visual, 20-kw aural. Antenna: 1375-ft. above av. terrain, 1292-ft. above ground, 1677-ft. above sea level.

Latitude 33° 24' 18"
Longitude 81° 50' 15"

Requests CP for change to 1659-ft. above av. terrain, 1511-ft. above ground, 1904-ft. above sea level. BPCT-980909KE.

Transmitter: Pine Log Rd., near Beech Island, SC.

Digital Facilities: Channel No. 42 (638-644 MHz). Power: 1000-kw max. visual. Antenna: 1232-ft. above av. terrain, 1224-ft. above ground.

Latitude 33° 24' 18"
Longitude 81° 50' 15"

FCC Digital File Number: BPCDT-19991015AAZ. Granted: December 2, 1999.

Note: Latitude and longitude coordinates shown are based on the North American Datum of 1927 (NAD 27) as currently required by the Mass Media Bureau of the FCC.

Satellite Earth Stations: Andrew, 4.5-meter C-band; Andrew, 7.3-meter C-band; Harris, 3-meter C-band; RCA, 4-meter Ku-band; Avantek, Cyclesat, Harris, M/A-Com receivers.

News Service: AP.

Ownership: Media General Inc. (Group Owner).

Began Operation: November 22, 1953. Sale to present owner by Spartan Communications Inc. approved by FCC March 22, 2000. Sale from Hickory Hill Broadcasting to parent Spartan Communications Inc. approved by FCC February 20, 1998. Sale to Spartan Communications Inc. by General Electric Capital Corp. approved by FCC November 25, 1992. Transfer of control to General Electric Capital Corp. from Pegasus Broadcasting approved by FCC September 11, 1990. Sale to Pegasus by SFN Cos. approved by FCC October 2, 1986 (*Television Digest*, Vol. 26:41). Sale to SFN Cos. by Western Broadcasting Co. approved by FCC June 27, 1984. Sale to Western Broadcasting by Fuqua Television approved by FCC July 10, 1980.

Represented (sales): Blair Television.

Represented (legal): Dow, Lohnes & Albertson PLLC.

Represented (engineering): John F. X. Browne & Associates PC.

Personnel:

Phil Lane, Vice President & General Manager.

Charles Coleman, General Sales Manager.

Bill Stewart, Local Sales Manager.



© 2001 Warren Communications News

Angela Robbins, News Director.

Mary Jones, Program Director.

Beky Nichols, Promotion Director.

Mary Miller, Business Manager.

Cary Hale, Chief Engineer.

Highest 30 Sec. Rate: \$1000.

City of License: Augusta. **Station DMA:** Augusta. **Rank:** 113.

Circulation © 2000 Nielsen. Coverage based on Nielsen study.

Grand Total	Cable TV Households	Non-cable TV Households	Total TV Households
Estimated Station Totals*	160,020	149,030	309,050
Average Weekly Circulation (2000)	121,829	60,144	181,973
Average Daily Circulation (2000)			101,747
Station OMA Total	Cable TV Households	Non-cable TV Households	Total TV Households
Estimated Station Totals*	144,250	70,790	215,040
Average Weekly Circulation (2000)	115,833	50,249	166,081
Average Daily Circulation (2000)			95,991
Other OMA Total	Cable TV Households	Non-cable TV Households	Total TV Households
Estimated Station Totals*	15,770	78,240	94,010
Average Weekly Circulation (2000)	5,997	9,895	15,892
Average Daily Circulation (2000)			5,756

* Estimated station totals are sums of the Nielsen TV and Cable TV household estimates for each county in which the station registers viewing of more than 5% as per the Nielsen Survey Methods.

Georgia—Augusta

WRDW-TV Ch. 12

Network Service: CBS.

Licensee: WRDW-TV Inc., Box 1212, Augusta, GA 30903.

Studio: 1301 Georgia Ave., North Augusta, SC 29841.

Mailing Address: Box 1212, Augusta, GA 30903-1212.

Phone: 803-278-1212. **Fax:** 803-279-8316.

Web Site: <http://www.wrdw.com>

Technical Facilities: Channel No. 12 (204-210 MHz). Authorized power: 316-kw visual, 30.2-kw aural. Antenna: 1632-ft. above av. terrain, 1507-ft. above ground, 1887-ft. above sea level.

Latitude 33° 24' 29"
Longitude 81° 50' 36"

Transmitter: Pine Log Rd., Beech Island, SC.

FCC Proposed Digital Channel Number: Ch. 31.

Note: Latitude and longitude coordinates shown are based on the North American Datum of 1927 (NAD 27) as currently required by the Mass Media Bureau of the FCC.

Satellite Earth Station: KLM, 5-meter; Drake, M/A-Com receivers.

News Services: AP, CBS Newspath.

Ownership: Gray Communications Systems Inc.

Began Operation: February 14, 1954. Sale to present owner by Television Partners approved by FCC July 7, 1995 (*Television Digest*, Vol. 35:17). Sale to Television Partners by Ziff Corp. approved by FCC. January 18, 1983 (Vol. 22:30). Sale to Ziff by Rust Craft Broadcasting approved by FCC May 10, 1978, sale was not consummated until March 22, 1979. Sale to Rust Craft by WPIT Inc. (Friendly Stations) approved by FCC February 8 1962 (Vol. 17:30, 33, 2:14). Sale to WPIT Inc. by Southwester Newspapers Inc. approved by FCC February 17, 1956 (Vol. 16:6, 17). Sale to Southwester Newspapers Inc. by a group headed by Grover C. Maxwell & Allen Woodall approved by FCC February 17, 1956 (Vol. 11:48, 12:7). **Note:** For Sale of WPIT Inc. to United Printers & Publishers (Rust Craft Greeting Cards Inc.), see WTOV-TV, Steubenville, OH.

Represented (legal): Venable, Baetjer, Howard & Civiletti LLP.

Represented (engineering): Lohnes & Culver.

Personnel:

John Ray, President & General Manager.

C. Joseph Tonsing, General Sales Manager.

Kris Anderson, Chief Engineer.

Estelle Parsley, News Director.

Judi Tredore, Assistant Program Director.

Bonita Jenkins, Promotion Manager.



© 2001 Warren Communications News

Mary Speer, Business Manager.

Highest 30 Sec. Rate: \$600.

City of License: Augusta. **Station DMA:** Augusta. **Rank:** 113.

Circulation © 2000 Nielsen. Coverage based on Nielsen study.

Grand Total	Cable TV Households	Non-cable TV Households	Total TV Households
Estimated Station Totals*	150,380	152,430	302,810
Average Weekly Circulation (2000)	115,027	59,924	174,951
Average Daily Circulation (2000)			100,306
Station DMA Total	Cable TV Households	Non-cable TV Households	Total TV Households
Estimated Station Totals*	144,250	70,790	215,040
Average Weekly Circulation (2000)	112,366	50,447	162,813
Average Daily Circulation (2000)			96,522
Other DMA Total	Cable TV Households	Non-cable TV Households	Total TV Households
Estimated Station Totals*	6,130	81,640	87,770
Average Weekly Circulation (2000)	2,661	9,477	12,138
Average Daily Circulation (2000)			3,784

* Estimated station totals are sums of the Nielsen TV and Cable TV household estimates for each county in which the station registers viewing of more than 5% as per the Nielsen Survey Methods.

Georgia—Bainbridge

WTLH

Ch. 49

(Operates satellite WFXU, Live Oak, FL)

Network Service: FOX.

Licensee: WTLH Inc., 950 Commerce Blvd., Midway, FL 32343.

Studio: 950 Commerce Blvd., Midway, FL 32343.

Mailing Address: Box 949, Midway, FL 32343.

Phone: 850-576-4990. **Fax:** 850-576-4904.

E-mail: fox49@fox49.com

Web Site: http://www.fox49.com

Technical Facilities: Channel No. 49 (680-686 MHz). Authorized power: 1611-kw max. visual. Antenna: 807-ft. above av. terrain, 745-ft. above ground, 1027-ft. above sea level.

Latitude	30°	47'	48"
Longitude	84°	19'	28"

Holds CP for change to 5000-kw max. visual, 1959-ft. above av. terrain, 1962-ft. above ground, 2116-ft. above sea level; lat. 30° 40' 51", long. 83° 58' 21", transmitter to approx. 1.6-mi. SE of Metcalf. BMPCT-970228KE.

Transmitter: Nickleville, 0.8-mi. E of State Rte. 179

Digital Facilities: Channel No. 50 (686-692 MHz). Power: 1000-kw max. visual. Antenna: 1896-ft. above av. terrain, 1900-ft. above ground, 2054-ft. above sea level.

Latitude	30°	40'	51"
Longitude	83°	58'	21"

Transmitter: Approx. 1.7-mi. SE of Metcalf.

FCC Digital File Number: BPCDT-980928KH (pending).

Note: Latitude and longitude coordinates shown are based on the North American Datum of 1927 (NAD 27) as currently required by the Mass Media Bureau of the FCC.

Ownership: Pegasus Communications Corp. (Group Owner).

Began Operation: January 31, 1989. Sale to Pegasus Broadcast TV by General Management Consultants (Paul & Renee Lansat) approved by FCC September 14, 1995.

Represented (sales): Pety Television Inc.

Represented (legal): Drinker Biddle & Reath LLP.

Personnel:

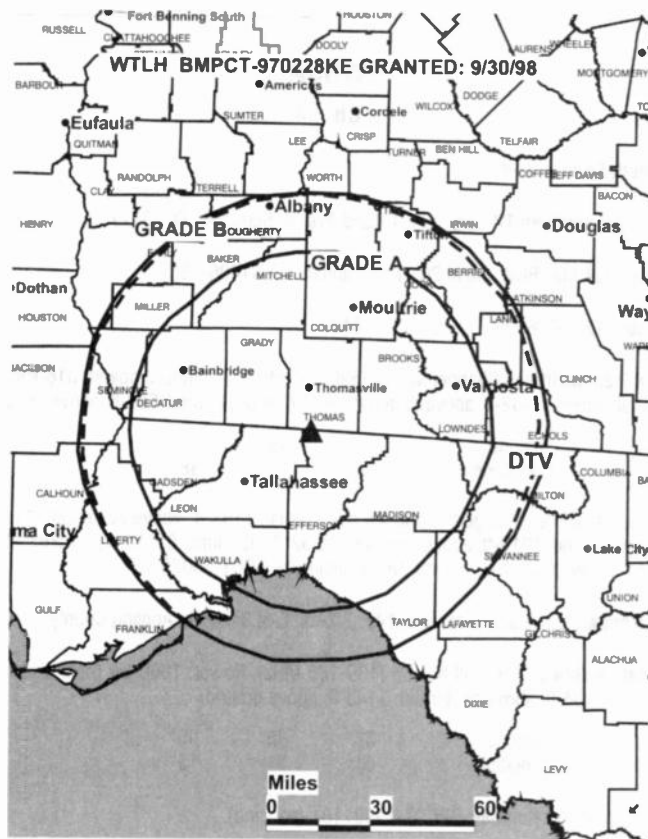
Paul Siragusa, General Manager.

David Hinterschied, National Sales Manager.

Don Abel, Program & Promotion Director.

Lori Conroy, Business Manager.

Michael Brown, Chief Engineer.



© 2001 Warren Communications News

Barry Fitzpatrick, Assistant Chief Engineer.

Highest 30 Sec. Rate: \$425.

City of License: Bainbridge. **Station DMA:** Tallahassee-Thomaspville. **Rank:** 110.

Circulation © 2000 Nielsen. Coverage based on Nielsen study.

Grand Total	Cable TV Households	Non-cable TV Households	Total TV Households
Estimated Station Totals*	146,260	44,770	191,030
Average Weekly Circulation (2000)	75,196	9,075	84,271
Average Daily Circulation (2000)			29,870
Station DMA Total	Cable TV Households	Non-cable TV Households	Total TV Households
Estimated Station Totals*	139,880	40,550	180,430
Average Weekly Circulation (2000)	73,975	8,679	82,654
Average Daily Circulation (2000)			29,338
Other DMA Total	Cable TV Households	Non-cable TV Households	Total TV Households
Estimated Station Totals*	6,380	4,220	10,600
Average Weekly Circulation (2000)	1,221	396	1,617
Average Daily Circulation (2000)			532

*Estimated station totals are sums of the Nielsen TV and Cable TV household estimates for each county in which the station registers viewing of more than 5% as per the Nielsen Survey Methods.

Georgia—Baxley

WGSA Ch. 34

Network Service: UPN.

Licensee: Southern TV Corp., 9661 82nd Ave. N, Seminole, FL 33777.

Studio: 401 Mall Blvd., Suite 201-F, Savannah, GA 31406-4867.

Phone: 912-692-8000. **Fax:** 912-692-0400.

Technical Facilities: Channel No. 34 (590-596 MHz). Authorized power: 316-kw max. visual. Antenna: 482-ft. above av. terrain, 457-ft. above ground, 656-ft. above sea level.

Latitude 31° 45' 53"
Longitude 82° 13' 38"

Requests CP for change to 5000-kw max. visual, 1194-ft. above av. terrain, 1142-ft. above ground, 1319-ft. above sea level, lat. 32° 0' 05", long. 81° 51' 15", transmitter to 0.14-mi. W of CR 364, 6.2-mi. NE of Glennville. BPCT-960709KF.

Transmitter: 3-mi. S of State Rte. 144, 7.2-mi. E of Baxley in Appling County.

Digital Facilities: Channel No. 35 (180-186 MHz). Power: 1000-kw max. visual. Antenna: 1194-ft. above av. terrain, 1143-ft. above ground.

Latitude 32° 00' 05"
Longitude 81° 51' 15"

FCC Digital File Number: BPCDT-19991101 (pending).

Note: Latitude and longitude coordinates shown are based on the North American Datum of 1927 (NAD 27) as currently required by the Mass Media Bureau of the FCC.

Ownership: Southern TV Corp.

Began Operation: May 1, 1992. Sale of station (as WUBI) to present owner from James L. Upchurch approved by FCC January 13, 1998.

Represented (legal): Irwin, Campbell & Tannenwald PC.

Represented (engineering): Mullaney Engineering Inc.

Personnel:

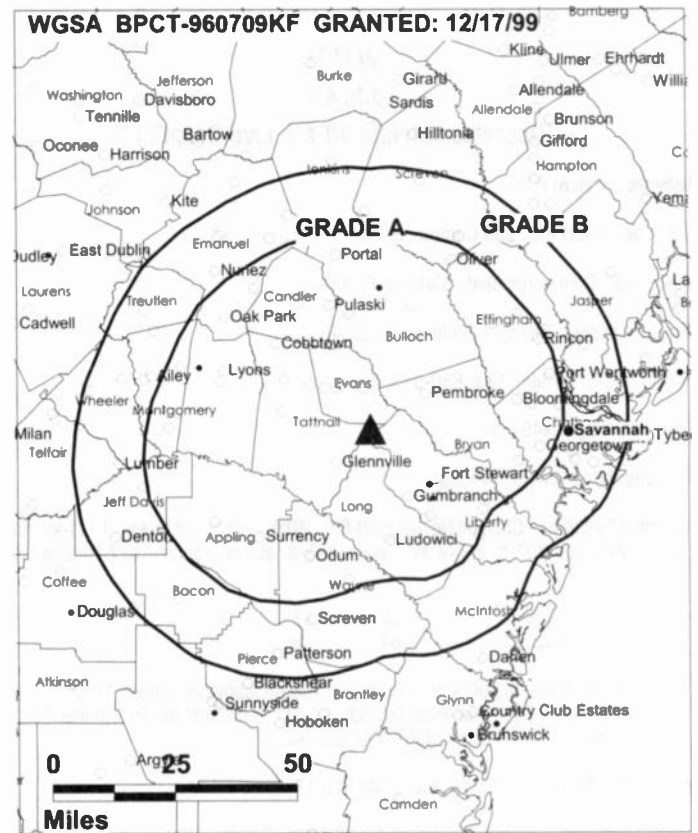
Charles E. Robb, General Manager.

Richard Tull, General Sales Manager.

Deborah Brakke, Production Manager & Program Director.

Rates: On request.

City of License: Baxley. **Station DMA:** Savannah. **Rank:** 100.



Circulation © 2000 Nielsen. Coverage based on Nielsen study.

Grand Total	Cable TV Households	Non-cable TV Households	Total TV Households
Estimated Station Totals*	170,670	27,260	197,930
Average Weekly Circulation (2000)	44,287	4,272	48,559
Average Daily Circulation (2000)			13,061
Station DMA Total	Cable TV Households	Non-cable TV Households	Total TV Households
Estimated Station Totals*	167,670	27,260	194,930
Average Weekly Circulation (2000)	43,438	4,272	47,710
Average Daily Circulation (2000)			12,998
Other DMA Total	Cable TV Households	Non-cable TV Households	Total TV Households
Estimated Station Totals*	3,000	0	3,000
Average Weekly Circulation (2000)	849	0	849
Average Daily Circulation (2000)			63

*Estimated station totals are sums of the Nielsen TV and Cable TV household estimates for each county in which the station registers viewing of more than 5% as per the Nielsen Survey Methods.

Georgia—Brunswick

WBSG-TV Ch. 21

Network Service: PAX.

Licensee: WBSG-TV LP, 7434 Blythe Island Hwy., Brunswick, GA 31525.

Studio: 7434 Blythe Island Hwy., Brunswick, GA 31525.

Phone: 912-267-0021. **Fax:** 912-267-9583.

Technical Facilities: Channel No. 21 (512-518 MHz). Authorized power: 2880-kw max. visual. Antenna: 1020-ft. above av. terrain, 1025-ft. above ground, 1095-ft. above sea level.

Latitude 31° 08' 22"
Longitude 81° 56' 15"

Holds CP for change to 5000-kw max. visual, 1991-ft. above av. terrain, 1962-ft. above ground, 2031-ft. above sea level; lat. 30° 49' 17", long. 81° 44' 13", transmitter to WWRD-FM/WSOL-FM tower, near Kingsland. BPCT-960206KG.

Transmitter: 3.4-mi. E of U.S. Rte. 301 at Buffalo Creek Crossing, near Nahunta, GA.

Digital Facilities: Channel No. 24 (530-536 MHz). Power: 17-kw max. visual. Antenna: 968-ft. above av. terrain, 937-ft. above ground.

Latitude 31° 08' 24"
Longitude 81° 56' 14"

FCC Digital File Number: BPCDT-19991026ACI. Granted: December 9, 1999.

Note: Latitude and longitude coordinates shown are based on the North American Datum of 1927 (NAD 27) as currently required by the Mass Media Bureau of the FCC.

Satellite Earth Station: Andrew, 4.5-meter Ku & C-band.

Ownership: WBSG-TV LP.

Began Operation: April 2, 1990. Assignment of LMA and option to purchase to Allbritton Communications Co. by present owner (Dorothy O. Wright, et al.), approved by FCC April 12, 1996 (Television Digest, Vol. 36:10, 14).

Represented (legal): Fleischman & Walsh LLP.

Represented (engineering): Smith & Fisher.

Personnel:

Andrew B. Sloan, Station Manager & Program Director.

Hector Garcia, News Director.

Highest 30 Sec. Rate: \$140.

City of License: Brunswick. **Station DMA:** Jacksonville-Brunswick. **Rank:** 53.



© 2001 Warren Communications News

Circulation © 2000 Nielsen. Coverage based on Nielsen study.

Grand Total	Cable TV Households	Non-cable TV Households	Total TV Households
Estimated Station Totals*	86,980	27,310	114,290
Average Weekly Circulation (2000)	44,102	2,920	47,023
Average Daily Circulation (2000)			17,821
Station DMA Total	Cable TV Households	Non-cable TV Households	Total TV Households
Estimated Station Totals*	66,150	15,510	81,660
Average Weekly Circulation (2000)	36,996	2,017	39,013
Average Daily Circulation (2000)			15,575
Other DMA Total	Cable TV Households	Non-cable TV Households	Total TV Households
Estimated Station Totals*	20,830	11,800	32,630
Average Weekly Circulation (2000)	7,107	903	8,010
Average Daily Circulation (2000)			2,246

*Estimated station totals are sums of the Nielsen TV and Cable TV household estimates for each county in which the station registers viewing of more than 5% as per the Nielsen Survey Methods.

Georgia—Columbus

WLTZ
Ch. 38

Network Service: NBC.

Licensee: Lewis Broadcasting Corp., Box 12289, Columbus, GA 31917-2289.

Studio: 6140 Buena Vista Rd., Columbus, GA 31907.

Mailing Address: Box 12289, Lindsay Creek Station, Columbus, GA 31917-2289.

Phone: 706-561-3838. **Fax:** 706-563-8467.

E-mail: wltz@wltz.com

Web Site: http://www.wltz.com

Technical Facilities: Channel No. 38 (614-620 MHz). Authorized power: 1480-kw max. & 1070-kw horizontal visual, 148-kw max. & 107-kw horizontal aural. Antenna: 1310-ft. above av. terrain, 1319-ft. above ground, 1704-ft. above sea level.

Latitude	32°	27'	28"
Longitude	84°	53'	08"

Transmitter: 3.6-mi. E of Columbus, 0.34-mi. S of Buena Vista Rd.

Digital Facilities: Channel No. 35 (596-602 MHz). Power: 54-kw max. visual. Antenna: 1238-ft. above av. terrain, 1203-ft. above ground.

Latitude	32°	27'	28"
Longitude	84°	53'	08"

FCC Digital File Number: BPCDT-19991029AGE. Granted: March 17, 2000.

Note: Latitude and longitude coordinates shown are based on the North American Datum of 1927 (NAD 27) as currently required by the Mass Media Bureau of the FCC.

Multichannel TV Sound: Stereo only.

Satellite Earth Stations: Harris, 3-meter C-band; Harris, 3-meter Ku-band; Harris, 8-meter Ku-band; RCA, 3-meter Ku-band; Zenith, 3-meter C-band; Harris, M/A-Com, Zenith receivers.

News Service: NBC News Channel.

Ownership: Lewis Broadcasting Corp. (Group Owner).

Began Operation: October 29, 1970. Sale to American Family Corp. by Gala Broadcasting Co., et al., approved by FCC February 3, 1978. Sale to present owner approved by FCC June 18, 1981. Sale to Piney Creek Broadcasting Corp. was dismissed 1994.

Represented (sales): Petry Television Inc.

Represented (legal): Wiley, Rein & Fielding.

Personnel:

Tom Breazeale, Vice President & General Manager.

Jim Davis, General Sales Manager.

Dennis Boswell, Chief Engineer.

Charles Collins, Program Director & Operations Manager.



© 2001 Warren Communications News

Charles Izlar, Controller.

Highest 30 Sec. Rate: \$650.

City of License: Columbus. **Station DMA:** Columbus, GA. **Rank:** 128.

Circulation © 2000 Nielsen. Coverage based on Nielsen study.

Grand Total	Cable TV Households	Non-cable TV Households	Total TV Households
Estimated Station Totals*	174,450	63,350	237,800
Average Weekly Circulation (2000)	92,313	18,159	110,472
Average Daily Circulation (2000)			48,815
Station OMA Total	Cable TV Households	Non-cable TV Households	Total TV Households
Estimated Station Totals*	136,450	41,760	178,210
Average Weekly Circulation (2000)	83,957	14,775	98,732
Average Daily Circulation (2000)			43,993
Other OMA Total	Cable TV Households	Non-cable TV Households	Total TV Households
Estimated Station Totals*	38,000	21,590	59,590
Average Weekly Circulation (2000)	8,356	3,384	11,740
Average Daily Circulation (2000)			4,822

*Estimated station totals are sums of the Nielsen TV and Cable TV household estimates for each county in which the station registers viewing of more than 5% as per the Nielsen Survey Methods.

Georgia—Columbus

WRBL
Ch. 3

Network Service: CBS.

Licensee: Media General Broadcasting Inc., 333 E. Franklin St., Richmond, VA 23219.

Studio: 1350 13th Ave., Columbus, GA 31901.

Mailing Address: Box 270, Columbus, GA 31902.

Phone: 706-323-3333. **Fax:** 706-322-3070.

Technical Facilities: Channel No. 3 (60-66 MHz). Authorized power: 100-kw visual, 12.02-kw aural. Antenna: 1790-ft. above av. terrain, 1749-ft. above ground, 2249-ft. above sea level.

Latitude 32° 19' 25"
Longitude 84° 46' 46"

Transmitter: Lafayette Rd., 1.2-mi. N of Cusseta, GA.

Digital Facilities: Channel No. 15 (476-482 MHz). Power: 1000-kw max. visual. Antenna: 1472-ft. above av. terrain, 1441-ft. above ground, 0-ft. above sea level.

Latitude 32° 19' 25"
Longitude 84° 46' 46"

FCC Digital File Number: BPCDT-19991015ABE. Granted: December 2, 1999.

Note: Latitude and longitude coordinates shown are based on the North American Datum of 1927 (NAD 27) as currently required by the Mass Media Bureau of the FCC.

Satellite Earth Stations: Harris, 3-meter; Scientific-Atlanta, 4.6-meter C-band; Scientific-Atlanta, 7-meter; Harris, Scientific-Atlanta receivers.

News Services: AP, CBS Newspath, CNN Newsource.

Ownership: Media General Inc. (Group Owner).

Began Operation: November 15, 1953. Started on Ch. 4. Switched to Ch. 3 October 27, 1960. Transfer of control to J. W. & J. B. Woodruff from R. W. Page Corp. approved by FCC January 31, 1973. Sale to Malcolm I. Glazer by J. W. Woodruff approved by FCC September 11, 1978. Sale to TCS Television Partner by Glazer approved by FCC April 6, 1990 (Television Digest, Vol. 30:8, 26.) Sale to Spartan Radiocasting Co. approved September 1, 1995. Assignment of license from Arant Television Corp. to parent Spartan Communications Inc. by Arant Television Corp. approved by FCC February 20, 1998. Sale to present owner by Spartan Communications Inc. approved by FCC March 22, 2000.

Represented (sales): Katz Continental Television.

Represented (legal): Dow, Lohnes & Albertson PLLC.

Personnel:

Matt Browning, Vice President & General Manager.

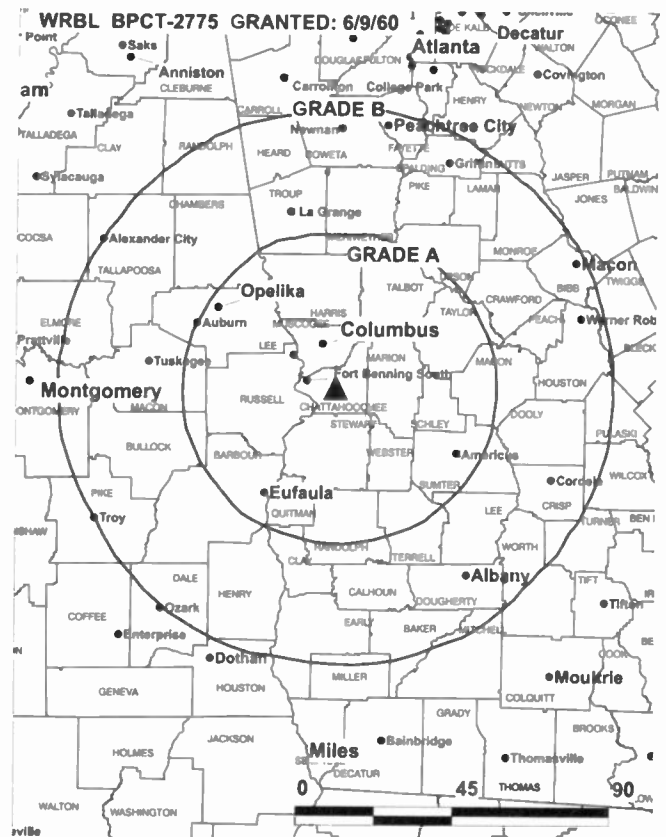
Leon Spencer, Local Sales Manager.

Jim Barnes, Engineering Director.

Jim Thomas, News Director.

Alice Smith, Program Director.

Heather Connell, Promotion Manager.



© 2001 Warren Communications News

Rita Laschober, Business Manager.

Robert Cunningham, News Operation Manager.

Highest 30 Sec. Rate: \$600.

City of License: Columbus. **Station DMA:** Columbus, GA. **Rank:** 128.

Circulation © 2000 Nielsen. Coverage based on Nielsen study.

Grand Total	Cable TV Households	Non-cable TV Households	Total TV Households
Estimated Station Totals*	221,590	102,150	323,740
Average Weekly Circulation (2000)	135,594	37,801	173,395
Average Daily Circulation (2000)			87,446
Station DMA Total	Cable TV Households	Non-cable TV Households	Total TV Households
Estimated Station Totals*	137,910	41,760	179,670
Average Weekly Circulation (2000)	103,294	23,422	126,716
Average Daily Circulation (2000)			69,415
Other DMA Total	Cable TV Households	Non-cable TV Households	Total TV Households
Estimated Station Totals*	83,680	60,390	144,070
Average Weekly Circulation (2000)	32,300	14,379	46,679
Average Daily Circulation (2000)			18,031

*Estimated station totals are sums of the Nielsen TV and Cable TV household estimates for each county in which the station registers viewing of more than 5% as per the Nielsen Survey Methods.

Georgia—Columbus

WTVM Ch. 9

Network Service: ABC.

Licensee: Raycom America Inc., 201 Monroe St., 20th Floor, RSA Tower, Montgomery, AL 36104.

Studio: 1909 Wynnton Rd., Columbus, GA 31906.

Mailing Address: Box 1848, Columbus, GA 31994.

Phone: 706-324-6471. **Fax:** 706-322-7527.

E-mail: info@wtvm.com

Web Site: http://www.wtvm.com

Technical Facilities: Channel No. 9 (186-192 MHz). Authorized power: 284-kw visual, 27.8-kw aural. Antenna: 1650-ft. above av. terrain, 1749-ft. above ground, 2251-ft. above sea level.

Latitude 32° 19' 25"
Longitude 84° 46' 46"

Transmitter: Lafayette Rd., 1.2-mi. N of Cusseta.

Digital Facilities: Channel No. 47 (668-674 MHz). Power: 1000-kw max. visual. Antenna: 1463-ft. above av. terrain, 1375-ft. above ground.

Latitude 32° 19' 25"
Longitude 84° 46' 46"

FCC Digital File Number: BPCDT-19991025AEI. Granted: January 28, 2000.

Note: Latitude and longitude coordinates shown are based on the North American Datum of 1927 (NAD 27) as currently required by the Mass Media Bureau of the FCC.

Satellite Earth Stations: Andrew, 7.3-meter C-band; Comtech, 3.7-meter Ku-band; Harris, 3.5-meter C-band; Avantek, Harris, M/A-Com receivers.

News Services: ABC NewsOne, AP, CNN Newsource.

Ownership: Raycom Media Inc. (Group Owner).

Began Operation: October 6, 1953. First broadcast on Ch. 28. Switched to Ch. 9 November 3, 1960. Sale to present owners by AFLAC approved by FCC March 21, 1997. Sale to AFLAC by Pegasus Broadcasting approved by FCC February 16, 1989. Sale to Commacq Inc. (later Pegasus Broadcasting) by SFN Cos. approved by FCC October 2, 1986 (Television Digest, Vol. 26:41). Sale to Western Broadcasting Co. by Fuqua Industries approved by FCC July 10, 1980. Sale to Fuqua Industries by Martin Theaters of Georgia Inc. approved by FCC February 7, 1969.

Represented (sales): Harrington, Righter & Parsons Inc.

Represented (legal): Schnader, Harrison, Segal & Lewis.

Personnel:

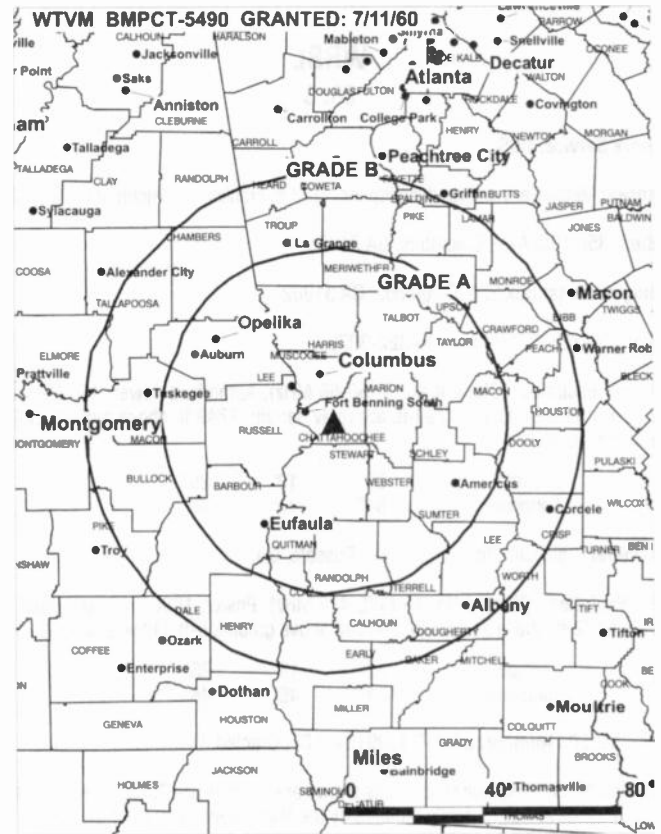
Lee Brantley, Vice President & General Manager.

John Mann, General Sales Manager.

Debbie Schwencer, Assistant Sales Manager & Promotion Director.

Mark McGee, News Director.

David Williams, Chief Engineer.



© 2001 Warren Communications News

Amy Swanson, Promotion Director.

Steve Harrelson, Business Manager.

Dennis Dismukes, Production Manager.

Rates: On request.

City of License: Columbus. **Station DMA:** Columbus, GA. **Rank:** 128.

Circulation © 2000 Nielsen. Coverage based on Nielsen study.

Grand Total	Cable TV Households	Non-cable TV Households	Total TV Households
Estimated Station Totals*	288,140	145,910	434,050
Average Weekly Circulation (2000)	161,454	49,043	210,497
Average Daily Circulation (2000)			106,718
Station DMA Total	Cable TV Households	Non-cable TV Households	Total TV Households
Estimated Station Totals*	137,910	41,760	179,670
Average Weekly Circulation (2000)	107,354	27,615	134,969
Average Daily Circulation (2000)			79,233
Other DMA Total	Cable TV Households	Non-cable TV Households	Total TV Households
Estimated Station Totals*	150,230	104,150	254,380
Average Weekly Circulation (2000)	54,100	21,428	75,528
Average Daily Circulation (2000)			27,485

* Estimated station totals are sums of the Nielsen TV and Cable TV household estimates for each county in which the station registers viewing of more than 5% as per the Nielsen Survey Methods.

Georgia—Columbus

WXTX
Ch. 54

Network Service: FOX.

Licensee: Fisher Broadcasting Inc., 100 4th Ave. N, Seattle, WA 98109.

Studio: 6524 Buena Vista Rd., Columbus, GA 31907.

Mailing Address: Box 12188, Columbus, GA 31917.

Phone: 706-561-5400. **Fax:** 706-561-6505.

Technical Facilities: Channel No. 54 (710-716 MHz). Authorized power: 1000-kw max. visual, 100-kw max. aural. Antenna: 1140-ft. above av. terrain, 1146-ft. above ground, 1526-ft. above sea level.

Latitude 32° 27' 40"
Longitude 84° 52' 43"

Holds CP for change to 2830-kw max. visual, 1135-ft. above av. terrain, 1122-ft. above ground, 1489-ft. above sea level. BPCT-960710KM.

Transmitter: Buena Vista Rd., approx. 0.2-mi. E of Omega Dr.

Digital Facilities: Channel No. 49 (680-686 MHz). Power: 1000-kw max. visual. Antenna: 1047-ft. above av. terrain, 1047-ft. above ground.

Latitude 32° 27' 40"
Longitude 84° 52' 43"

FCC Digital File Number: BPCDT-19991027ACY (pending).

Note: Latitude and longitude coordinates shown are based on the North American Datum of 1927 (NAD 27) as currently required by the Mass Media Bureau of the FCC.

Satellite Earth Station: 2 Microdyne, 5-meter Ku-band; Harris, Microdyne receivers.

Ownership: Fisher Broadcasting Inc. (Group Owner).

Began Operation: June 17, 1983. Sale pends to Fisher Broadcasting (*Television Digest*, Vol. 38:47). Sale to present owner from Retlaw Enterprises Inc. approved by FCC April 16, 1999 (*Television Digest*, Vol. 38:47). Sale to Retlaw Enterprises Inc. by Columbus Family Broadcasting Inc. approved by FCC January 23, 1998. Sale to Columbus Family Broadcasting Inc. (John D. Pezold) by Donald Kent, et al., approved by FCC June 29, 1989. Sale to Muscogee Television LLC (Gary Kneller & Bruce Lumpkin), approved by FCC November 21, 1996, but never consummated.

Represented (sales): Settel Inc.

Represented (legal): Shaw Pittman.

Represented (engineering): Bromo Communications Inc.

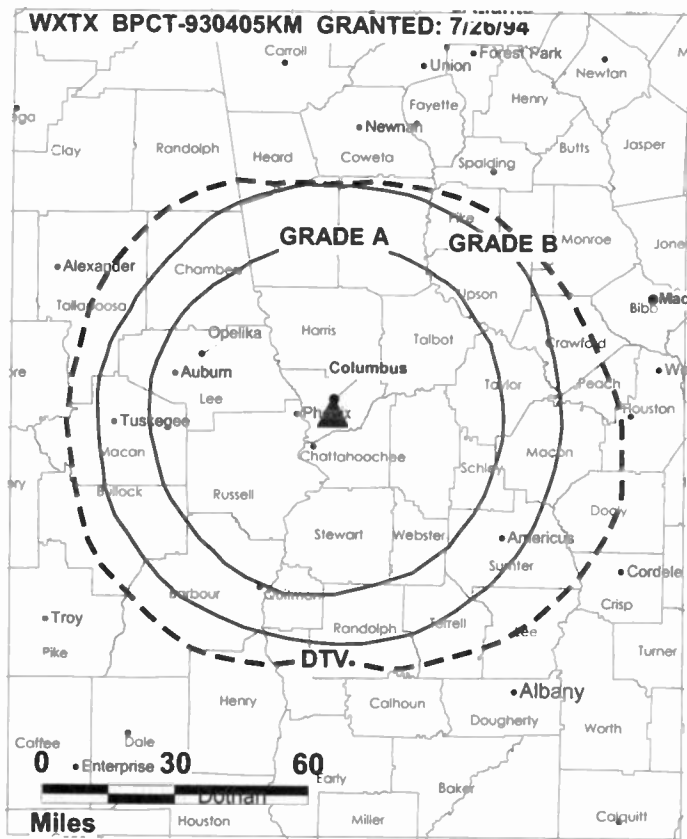
Personnel:

Dave Olmsted, General Manager.

Morris Pollock, Chief Engineer.

Jerry Bahr, Production Manager.

Shella Lovely, Business Manager.



© 2001 Warren Communications News

Sharon Davlin, Program & Promotion Director.

Rates: On request.

City of License: Columbus. **Station DMA:** Columbus, GA. **Rank:** 128.

Circulation © 2000 Nielsen. Coverage based on Nielsen study.

Grand Total	Cable TV Households	Non-cable TV Households	Total TV Households
Estimated Station Totals*	167,290	61,630	228,920
Average Weekly Circulation (2000)	91,791	16,909	108,700
Average Daily Circulation (2000)			46,327
Station DMA Total	Cable TV Households	Non-cable TV Households	Total TV Households
Estimated Station Totals*	137,910	41,760	179,670
Average Weekly Circulation (2000)	85,594	14,863	100,457
Average Daily Circulation (2000)			43,192
Other DMA Total	Cable TV Households	Non-cable TV Households	Total TV Households
Estimated Station Totals*	29,380	19,870	49,250
Average Weekly Circulation (2000)	6,197	2,046	8,243
Average Daily Circulation (2000)			3,135

*Estimated station totals are sums of the Nielsen TV and Cable TV household estimates for each county in which the station registers viewing of more than 5% as per the Nielsen Survey Methods.

Georgia—Cordele

WSST-TV Ch. 55

Network Service: Independent.

Licensee: Sunbelt-South Telecommunications Ltd., Box 917, Cordele, GA 31015.

Studio: 112 7th St. S, Cordele, GA 31015.

Phone: 912-273-0001. **Fax:** 912-273-8894.

Technical Facilities: Channel No. 55 (716-722 MHz). Authorized power: 100-kw max. visual, 10-kw max. aural. Antenna: 410-ft. above av. terrain, 407-ft. above ground, 715-ft. above sea level.

Latitude 31° 54' 15"
Longitude 83° 48' 12"

Holds CP for change to 400-ft. above av. terrain, 712-ft. above sea level; lat. 31° 53' 35", long. 83° 48' 18", transmitter to Old Pateville Rd. BPCT-970919KG.

Transmitter: Pateville Rd., 3.5-mi. SW of intersection with State Rte. 7W.

Digital Facilities: Channel No. 51 (692-698 MHz). Power: 50-kw max. visual. Antenna: 358-ft. above av. terrain, 374-ft. above ground.

Latitude 31° 53' 35"
Longitude 83° 48' 18"

Requests modification of CP for change to 200-kw max. visual. BMPCDT-20000501ABJ.

FCC Digital File Number: BPCDT-19991015AAH.

Note: Latitude and longitude coordinates shown are based on the North American Datum of 1927 (NAD 27) as currently required by the Mass Media Bureau of the FCC.

Multichannel TV Sound: Planned.

Ownership: Sunbelt-South Telecommunications Ltd.

Began Operation: May 22, 1989.

Represented (legal): Brown, Nietert & Kaufman, Chartered.

Represented (engineering): Bromo Communications Inc.

Personnel:

William B. Goodson, General Manager.

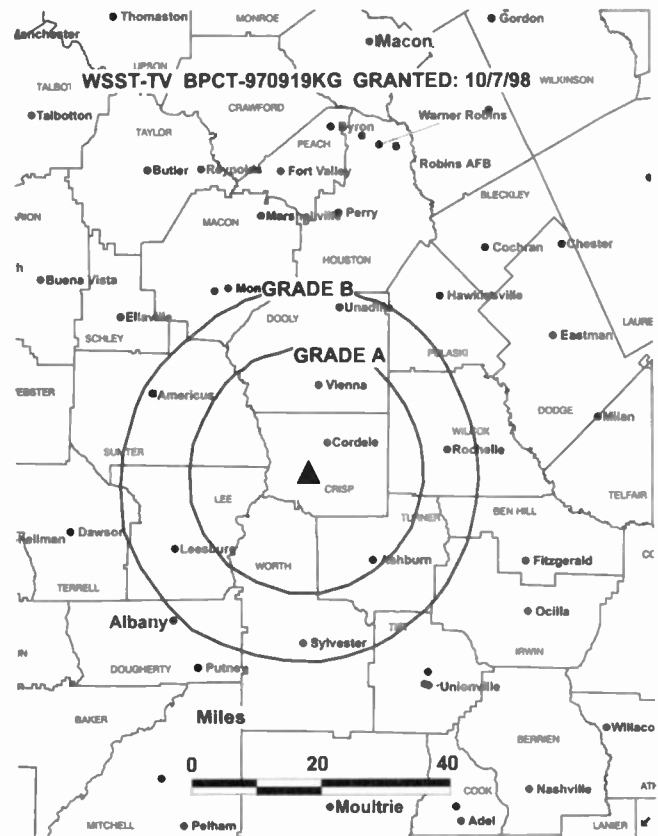
Phillip A. Streetman, Station Manager & News Director.

Sara Howell, General Sales & Business Manager.

Lee W. Wright, Program Director.

Tammy Williams, Production Manager.

Highest 30 Sec. Rate: \$28.



© 2001 Warren Communications News

City of License: Cordele. **Station DMA:** Albany, GA. **Rank:** 150.

Circulation © 2000 Nielsen. Coverage based on Nielsen study.

Grand Total	Cable TV Households	Non-cable TV Households	Total TV Households
Estimated Station Totals*	67,120	8,870	75,990
Average Weekly Circulation (2000)	10,923	1,076	11,999
Average Daily Circulation (2000)			3,244
Station DMA Total	Cable TV Households	Non-cable TV Households	Total TV Households
Estimated Station Totals*	55,460	3,800	59,260
Average Weekly Circulation (2000)	8,808	756	9,564
Average Daily Circulation (2000)			2,766
Other DMA Total	Cable TV Households	Non-cable TV Households	Total TV Households
Estimated Station Totals*	11,660	5,070	16,730
Average Weekly Circulation (2000)	2,115	320	2,435
Average Daily Circulation (2000)			477

*Estimated station totals are sums of the Nielsen TV and Cable TV household estimates for each county in which the station registers viewing of more than 5% as per the Nielsen Survey Methods.

Georgia—Dalton

WELF Ch. 23

Network Service: TBN.

Licensee: Trinity Christian Center of Santa Ana Inc., 2442 Michelle Dr., Tustin, CA 92786.

Studio: 384 S. Campus Rd., Lookout Mountain, GA 30750.

Phone: 706-820-1663. **Fax:** 706-820-1735.

E-mail: welf@xc.org

Technical Facilities: Channel No. 23 (524-530 MHz). Authorized power: 490-kw max. visual, 49-kw aural. Antenna: 1467-ft. above av. terrain, 466-ft. above ground, 2487-ft. above sea level.

Latitude 34° 57' 07"
Longitude 85° 22' 58"

Transmitter: Hwy. 127, 2.14-mi. SSW of Lookout Mountain, Dade County.

Digital Facilities: Channel No. 16 (482-488 MHz). Power: 300-kw max. visual. Antenna: 1467-ft. above av. terrain, 466-ft. above ground.

Latitude 34° 57' 07"
Longitude 85° 22' 58"

FCC Digital File Number: BPCDT-19991013ABQ (pending).

Note: Latitude and longitude coordinates shown are based on the North American Datum of 1927 (NAD 27) as currently required by the Mass Media Bureau of the FCC.

Satellite Earth Station: Standard Communications, 3.3-meter Ku & C-band.

Ownership: Trinity Broadcasting Network Inc. (Group Owner).

Began Operation: May 10, 1994. Sale to All American TV Inc. from Sonlight Broadcasting Systems Inc. approved by FCC May 16, 1997. Sale to present owner from All American TV Inc. approved by FCC May 8, 2000.

Represented (legal): Shaw Pittman.

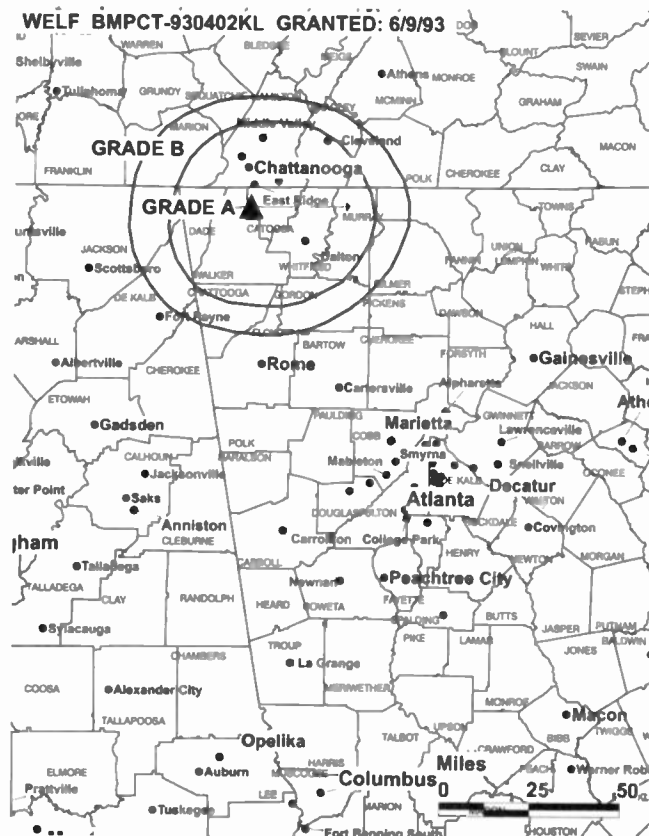
Personnel:

Terry McGregor, Station Manager.

Scott Sanders, Production Manager.

Highest 30 Sec. Rate: \$55.

City of License: Dalton. **Station DMA:** Chattanooga. **Rank:** 86.



© 2001 Warren Communications News

Circulation © 2000 Nielsen. Coverage based on Nielsen study.

Grand Total	Cable	Non-cable	Total
	TV Households	TV Households	TV Households
Estimated Station Totals*	159,700	19,610	179,310
Average Weekly Circulation (2000)	16,542	1,181	17,722
Average Daily Circulation (2000)			5,140

Station DMA Total	Cable	Non-cable	Total
	TV Households	TV Households	TV Households
Estimated Station Totals*	159,700	19,610	179,310
Average Weekly Circulation (2000)	16,542	1,181	17,722
Average Daily Circulation (2000)			5,140

*Estimated station totals are sums of the Nielsen TV and Cable TV household estimates for each county in which the station registers viewing of more than 5% as per the Nielsen Survey Methods.

Georgia—Macon

WGNM Ch. 64

Network Service: UPN.

Licensee: Good News Television, 2525 Beech Ave., Macon, GA 31204.

Studio: 2525 Beech Ave., Macon, GA 31204.

Phone: 912-746-6464. **Fax:** 912-745-2367.

E-mail: wgnm64@mylink.net

Technical Facilities: Channel No. 64 (770-776 MHz). Authorized power: 51.3-kw max. visual. Antenna: 607-ft. above av. terrain, 686-ft. above ground, 984-ft. above sea level.

Latitude 32° 44' 58"
Longitude 83° 33' 35"

Holds CP for change to 1148-kw max. visual, 731-ft. above av. terrain, 605-ft. above ground, 1100-ft. above sea level; lat. 32° 45' 51", long. 83° 33' 32", transmitter to be between Hwys. U.S. 23 & I-16, 0.62-mi. N of Bibb/Twigg County Line. BPCT-980630KE.

Transmitter: U.S. Hwy. 23-129 Alt., 6.8-mi. SW of Macon.

Digital Facilities: Channel No. 50 (686-692 MHz). Power: 50-kw max. visual. Antenna: 682-ft. above av. terrain, 555-ft. above ground.

Latitude 32° 45' 51"
Longitude 83° 33' 32"

FCC Digital File Number: BPCDT-19991029AFL (pending).

Note: Latitude and longitude coordinates shown are based on the North American Datum of 1927 (NAD 27) as currently required by the Mass Media Bureau of the FCC.

Ownership: Macon Urban Ministries.

Began Operation: November 20, 1990.

Represented (legal): Allen & Harold PLC.

Represented (engineering): du Treil, Lundin & Rackley Inc.

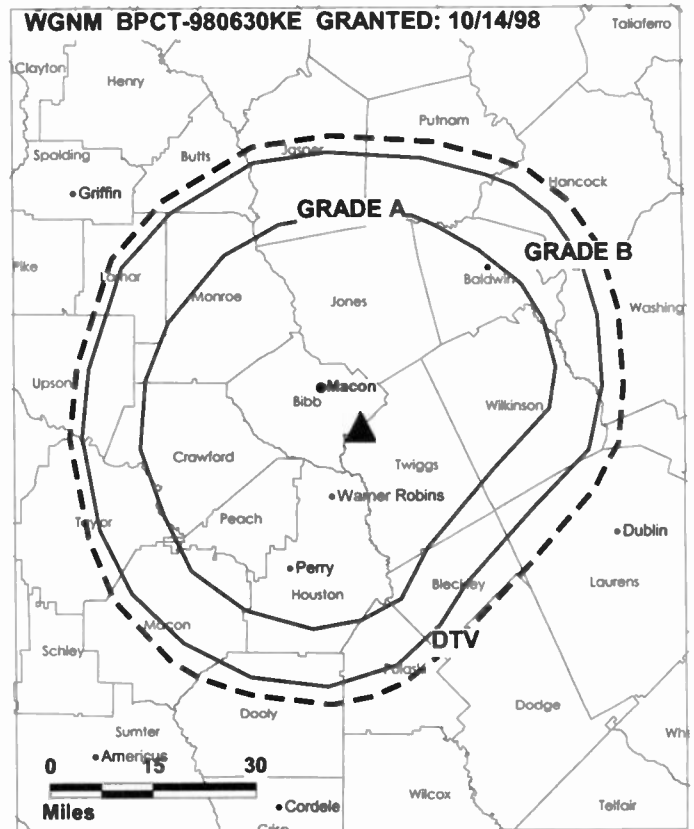
Personnel:

Don R. Wood, General Manager.

David Wood, Station Manager.

Dan Jaskula, Marketing Director.

Highest 30 Sec. Rate: \$300.



City of License: Macon. **Station DMA:** Macon. **Rank:** 121.

Circulation © 2000 Nielsen. Coverage based on Nielsen study.

Grand Total	Cable TV Households	Non-cable TV Households	Total TV Households
Estimated Station Totals*	94,970	9,700	104,670
Average Weekly Circulation (2000)	22,661	1,096	23,757
Average Daily Circulation (2000)			4,161
Station DMA Total	Cable TV Households	Non-cable TV Households	Total TV Households
Estimated Station Totals*	94,970	9,700	104,670
Average Weekly Circulation (2000)	22,661	1,096	23,757
Average Daily Circulation (2000)			4,161

*Estimated station totals are sums of the Nielsen TV and Cable TV household estimates for each county in which the station registers viewing of more than 5% as per the Nielsen Survey Methods.

Georgia—Macon

WGXA Ch. 24

Network Service: FOX.

Licensee: GOCOM-Macon License LLC, 7621 Little Ave., Suite 506, Charlotte, NC 28226.

Studio: 599 Martin Luther King Jr. Blvd., Macon, GA 31201.

Mailing Address: Suite 506, 7621 Little Ave., Charlotte, NC 28226.

Phone: 912-745-2424. **Fax:** 912-750-4347.

Web Site: <http://www.fox24.com>

Technical Facilities: Channel No. 24 (530-536 MHz). Authorized power: 1290-kw max. & 646-kw horizontal visual, 252-kw max. & 126-kw horizontal aural. Antenna: 800-ft. above av. terrain, 898-ft. above ground, 1196-ft. above sea level.

Latitude	32°	45'	08"
Longitude	83°	33'	38"

Transmitter: U.S. 23-129 S, 7-mi. from Macon city limits.

Digital Facilities: Channel No. 16 (482-488 MHz). Power: 1000-kw max. visual. Antenna: 742-ft. above av. terrain, 827-ft. above ground.

Latitude	32°	44'	58"
Longitude	83°	33'	35"

FCC Digital File Number: BPCDT-19991029AFU (pending).

Note: Latitude and longitude coordinates shown are based on the North American Datum of 1927 (NAD 27) as currently required by the Mass Media Bureau of the FCC.

Satellite Earth Stations: Andrew, 4.5-meter C-band; Andrew, 7.3-meter C-band; Avantek receivers.

News Service: AP.

Ownership: GOCOM Holdings LLC (Group Owner).

Began Operation: April 21, 1982. Sale to Gocom Television of Macon (Richard L. Gorman) by Russell-Rowe Communications approved by FCC May 24, 1995. Sale to GOCOM Communications LLC from Richard L. Gorman approved by FCC July 11, 1997 (*Television Digest*, Vol. 37:37). Merger with Grapevine Communications Inc. approved by FCC November 1, 1999.

Represented (sales): Katz Communications Inc.

Represented (legal): Cohn & Marks.

Represented (engineering): Palmer A. Greer.

Personnel:

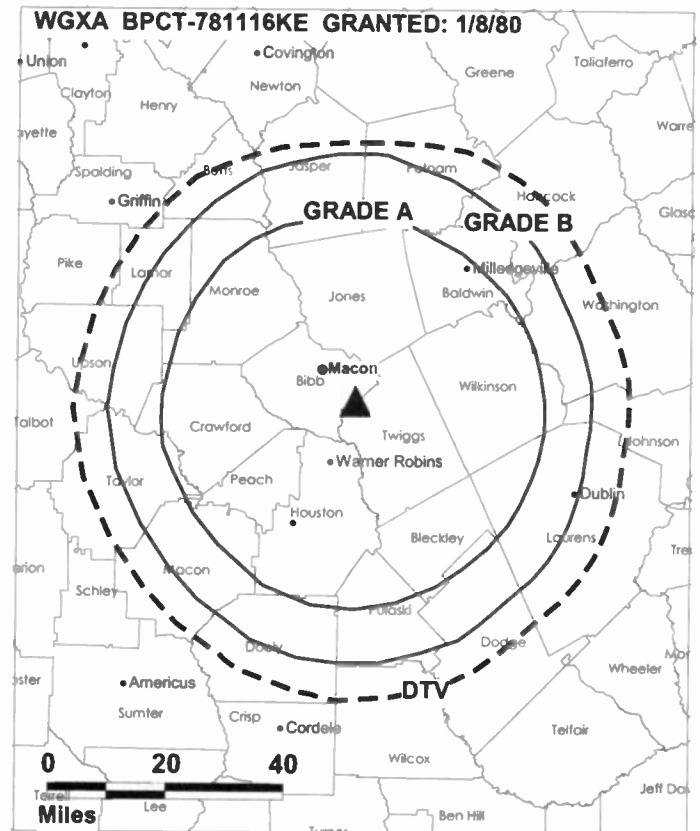
Mitchell Maund, Vice President & General Manager.

Karen Alston, General Sales Manager.

Chris Nugent, Local Sales Manager.

Richard Blanton, Chief Engineer.

Doug Long, News Director.



George Jobin, Programming & Operations.

Dorrie Farlee, Controller.

Becki Sandifer, Promotions.

Highest 30 Sec. Rate: \$600.

City of License: Macon. **Station DMA:** Macon. **Rank:** 121.

Circulation © 2000 Nielsen. Coverage based on Nielsen study.

Grand Total	Cable TV Households	Non-cable TV Households	Total TV Households
Estimated Station Totals*	146,260	68,370	214,630
Average Weekly Circulation (2000)	84,418	26,592	111,010
Average Daily Circulation (2000)			45,964
Station DMA Total	Cable TV Households	Non-cable TV Households	Total TV Households
Estimated Station Totals*	135,590	57,400	192,990
Average Weekly Circulation (2000)	79,014	24,951	103,965
Average Daily Circulation (2000)			43,895
Other DMA Total	Cable TV Households	Non-cable TV Households	Total TV Households
Estimated Station Totals*	10,670	10,970	21,640
Average Weekly Circulation (2000)	5,403	1,642	7,045
Average Daily Circulation (2000)			2,069

*Estimated station totals are sums of the Nielsen TV and Cable TV household estimates for each county in which the station registers viewing of more than 5% as per the Nielsen Survey Methods.

Georgia—Macon

WMAZ-TV Ch. 13

Network Service: CBS.

Licensee: Gannett Georgia LP, 1100 Wilson Blvd., Arlington, VA 22234.

Studio: 1314 Gray Hwy., Macon, GA 31211.

Mailing Address: Box 5008, Macon, GA 31208.

Phone: 912-752-1313. **Fax:** 912-752-1331.

Web Site: <http://www.13wmaz.com>

Technical Facilities: Channel No. 13 (210-216 MHz). Authorized power: 316-kw visual, 63.1-kw aural. Antenna: 785-ft. above av. terrain, 891-ft. above ground, 1205-ft. above sea level.

Latitude 32° 45' 09"
Longitude 83° 33' 33"

Transmitter: U.S. 129, 7-mi. SE of Macon.

FCC Proposed Digital Channel Number: Ch. 45.

Note: Latitude and longitude coordinates shown are based on the North American Datum of 1927 (NAD 27) as currently required by the Mass Media Bureau of the FCC.

Satellite Earth Stations: Anixter-Mark, 5-meter; DH Satellite, 4.2-meter Ku-band; RCA, 3.6-meter; Scientific-Atlanta, 4.6-meter; Scientific-Atlanta, 7.7-meter; M/A-Com, Microdyne, Scientific-Atlanta, Sony receivers.

News Services: AP, CBS Newspath, CNN Newsource, MediaLink, WSI.

Ownership: Gannett Broadcasting Group (Group Owner).

Began Operation: September 27, 1953. Sale to Gannett by Multimedia approved by FCC November 30, 1995 (*Television Digest*, Vol. 35:25, 31, 49). Transfer to Multimedia approved by FCC September 22, 1967. Sale to Southeastern Broadcasting Corp. by George P. Rankin Jr. and associates approved by FCC March 13, 1963 by FCC (Vol. 3:2, 11).

Represented (sales): Pety Television Inc.

Personnel:

Don McGouirk, President & General Manager.

Gregory T. Oliver, General Sales Manager.

Dodie Cantrell, News Director.

Sydney Colvin, Program Director.

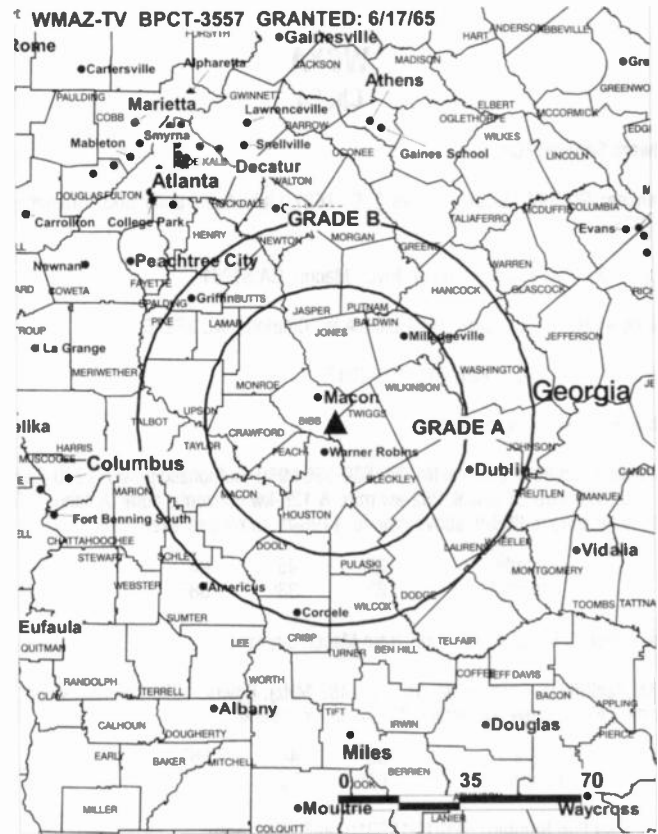
Lacy Worrell, Chief Engineer.

Sydney Colvin, Promotion Manager.

THE PUBLIC BROADCASTING REPORT

The Authoritative News Service
Covering Mass Media Interactive
Video and Audio

For Information, call 800-771-9202



© 2001 Warren Communications News

Jeanette Schoch, Business Manager.

Irene Ray, Traffic Manager.

Amy Fowles, Community Affairs Director.

Highest 30 Sec. Rate: \$900.

City of License: Macon. **Station DMA:** Macon. **Rank:** 121.

Circulation © 2000 Nielsen. Coverage based on Nielsen study.

Grand Total	Cable TV Households	Non-cable TV Households	Total TV Households
Estimated Station Totals*	183,050	83,720	266,770
Average Weekly Circulation (2000)	140,089	46,095	186,184
Average Daily Circulation (2000)			119,522
Station DMA Total	Cable TV Households	Non-cable TV Households	Total TV Households
Estimated Station Totals*	135,590	57,400	192,990
Average Weekly Circulation (2000)	117,510	40,156	157,667
Average Daily Circulation (2000)			107,426
Other DMA Total	Cable TV Households	Non-cable TV Households	Total TV Households
Estimated Station Totals*	47,460	26,320	73,780
Average Weekly Circulation (2000)	22,579	5,938	28,517
Average Daily Circulation (2000)			12,095

*Estimated station totals are sums of the Nielsen TV and Cable TV household estimates for each county in which the station registers viewing of more than 5% as per the Nielsen Survey Methods.

Georgia—Macon

WMGT Ch. 41

Network Service: NBC.

Licensee: Morris Network Inc., Box 4328, Macon, GA 31208.

Studio: 301 Poplar St., Macon, GA 31201.

Mailing Address: Box 4328, Macon, GA 31208.

Phones: 912-741-5483; 912-745-4141. **Fax:** 912-742-2626.

E-mail: wmgmt@hom.net

Web Site: <http://www.wmgmt.com>

Technical Facilities: Channel No. 41 (632-638 MHz). Authorized power: 1050-kw max. visual & 760-kw horizontal visual, 210-kw max. aural & 152-kw horizontal aural. Antenna: 787-ft. above av. terrain, 893-ft. above ground, 1186-ft. above sea level.

Latitude	32°	45'	12"
Longitude	83°	33'	46"

Holds CP for change to 1000-kw max. visual, 777-ft. above av. terrain, 856-ft. above ground, 1151-ft. above sea level. BPCT-870615KE.

Transmitter: 3-mi. S of Interstate 16 on W side of U.S. Rte. 23, Swiftcreek Twp., GA.

Digital Facilities: Channel No. 40 (626-632 MHz). Power: 48-kw max. visual. Antenna: 778-ft. above av. terrain, 860-ft. above ground.

Latitude	32°	45'	12"
Longitude	83°	33'	46"

FCC Digital File Number: BPCDT-19991028AFQ. Granted: March 13, 2000.

Note: Latitude and longitude coordinates shown are based on the North American Datum of 1927 (NAD 27) as currently required by the Mass Media Bureau of the FCC.

Multichannel TV Sound: Stereo only.

Satellite Earth Station: Harris, Ku & C-band; Microdyne receivers.

News Service: AP.

Ownership: Morris Network Inc. (Group Owner).

Began Operation: December 19, 1968. Sale to present owner by F. E. Busby, et al., approved by FCC November 30, 1978. Sale to F. E. Busby, et al., by WTVY Inc. (Charles Woods) approved by FCC August 9, 1974.

Represented (sales): Millenium Television Sales.

Represented (legal): Smithwick & Belendiuk.

Represented (engineering): Cohen, Dippell & Everist PC.

Personnel:

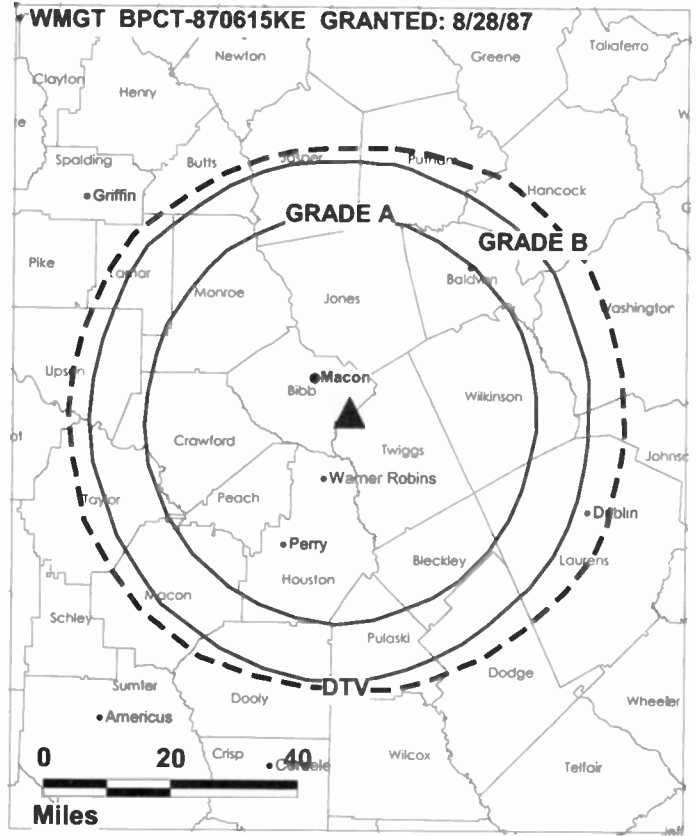
Charles Morris, Chairman.

H. Dean Hinson, President.

Carl V. Bruce, General Manager.

Roger Jones, General Sales Manager.

Debbie Wright, Programming Coordinator.



Chris McLendon, Chief Engineer.

Cheryl Palmer, Promotion Manager.

Elizabeth Gantt, Business Manager.

Highest 30 Sec. Rate: \$2000.

City of License: Macon. **Station DMA:** Macon. **Rank:** 121.

Circulation © 2000 Nielsen. Coverage based on Nielsen study.

Grand Total	Cable TV Households	Non-cable TV Households	Total TV Households
Estimated Station Totals*	139,490	62,700	202,190
Average Weekly Circulation (2000)	84,283	23,472	107,754
Average Daily Circulation (2000)			47,330
Station DMA Total	Cable TV Households	Non-cable TV Households	Total TV Households
Estimated Station Totals*	133,150	55,660	188,810
Average Weekly Circulation (2000)	81,683	21,922	103,605
Average Daily Circulation (2000)			45,706
Other DMA Total	Cable TV Households	Non-cable TV Households	Total TV Households
Estimated Station Totals*	6,340	7,040	13,380
Average Weekly Circulation (2000)	2,599	1,550	4,149
Average Daily Circulation (2000)			1,624

*Estimated station totals are sums of the Nielsen TV and Cable TV household estimates for each county in which the station registers viewing of more than 5% as per the Nielsen Survey Methods.

Georgia—Monroe

WHSG
Ch. 63

Network Service: TBN.

Licensee: Trinity Broadcasting Network Inc., 2442 Michelle Dr., Tustin, CA 92780.

Studio: 1550 Agape Way, Decatur, GA 30035.

Phone: 404-288-1156. **Fax:** 404-288-5613.

E-mail: tbnatl@mindspring.com

Technical Facilities: Channel No. 63 (764-770 MHz). Authorized power: 5000-kw max. visual, 340-kw max. aural. Antenna: 1191-ft. above av. terrain, 1125-ft. above ground, 2024-ft. above sea level.

Latitude 33° 44' 22"
Longitude 84° 00' 14"

Transmitter: 6.15-mi. NE of Lithonia, Rockdale County.

FCC Proposed Digital Channel Number: Ch. 44.

Note: Latitude and longitude coordinates shown are based on the North American Datum of 1927 (NAD 27) as currently required by the Mass Media Bureau of the FCC.

Ownership: Trinity Broadcasting Network Inc. (Group Owner).

Began Operation: March 15, 1991.

Personnel:

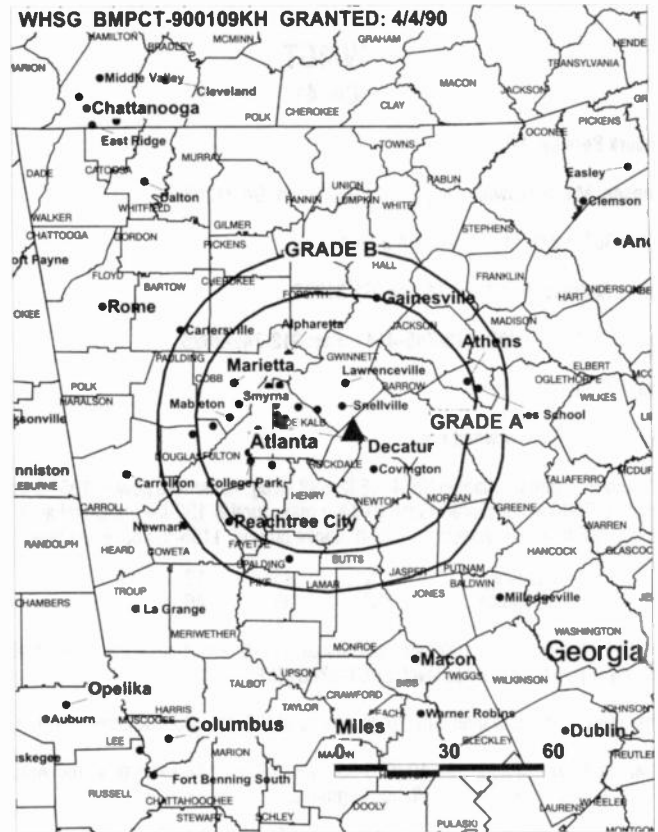
Dorothy B. Casoria, Station Manager.

Steve Marcum, Chief Engineer.

Cynthia Rhodes, Production Manager.

Rachel Miller, Public Affairs.

Rates: On request.



© 2001 Warren Communications News

City of License: Monroe. **Station DMA:** Atlanta. **Rank:** 10.

Circulation © 2000 Nielsen. Coverage based on Nielsen study.

Grand Total	Cable TV Households	Non-cable TV Households	Total TV Households
Estimated Station Totals*	329,390	239,890	569,280
Average Weekly Circulation (2000)	22,247	18,224	40,471
Average Daily Circulation (2000)			10,151
Station DMA Total	Cable TV Households	Non-cable TV Households	Total TV Households
Estimated Station Totals*	329,390	239,890	569,280
Average Weekly Circulation (2000)	22,247	18,224	40,471
Average Daily Circulation (2000)			10,151

*Estimated station totals are sums of the Nielsen TV and Cable TV household estimates for each county in which the station registers viewing of more than 5% as per the Nielsen Survey Methods.

Georgia—Perry-Macon

WPGA
Ch. 58

Network Service: ABC.

Licensee: Radio Perry Inc., Box 5858, Macon, GA 31208.

Studio: 1691 Forsyth St., Macon, GA 31201.

Phone: 912-745-5858. **Fax:** 912-745-5800.

Web Site: <http://www.58abc.com>

Technical Facilities: Channel No. 58 (734-740 MHz). Authorized power: 1300-kw max. visual. Antenna: 810-ft. above av. terrain, 873-ft. above ground, 1184-ft. above sea level.

Latitude 32° 45' 09"
Longitude 83° 33' 35"

Transmitter: U.S. Hwy. 23 at Bibb-Twigg County line.

Digital Facilities: Channel No. 32 (578-584 MHz). Power: 50-kw max. visual. Antenna: 748-ft. above av. terrain, 814-ft. above ground.

Latitude 32° 45' 09"
Longitude 83° 33' 35"

FCC Digital File Number: BPCDT-19991022ABB. Granted: January 28, 2000.

Note: Latitude and longitude coordinates shown are based on the North American Datum of 1927 (NAD 27) as currently required by the Mass Media Bureau of the FCC.

Ownership: Radio Perry Inc.

Began Operation: March 1, 1995.

Represented (sales): Blair Television.

Represented (legal): Brown, Nietert & Kaufman, Chartered.

Personnel:

Debbie Hart, General Manager.

Len Register, Station Manager.

John Lynn, General & National Sales Manager.

Julia Vaughn, Local Sales Manager.

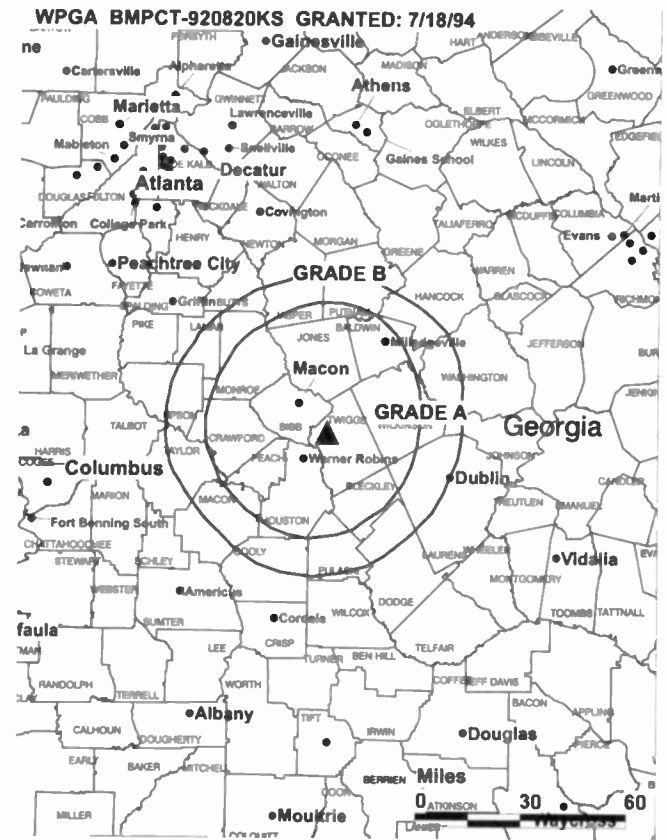
Jane Walker, Regional Sales Manager.

Hal Sutton, Chief Engineer.

Ron Wildman, News Director.

Julie Register, Promotion Director.

Deanne Moore, Production Manager.



© 2001 Warren Communications News

Rates: Dn request.

City of License: Perry. **Station DMA:** Macon. **Rank:** 121.

Circulation © 2000 Nielsen. Coverage based on Nielsen study.

Grand Total	Cable TV Households	Non-cable TV Households	Total TV Households
Estimated Station Totals*	140,330	61,570	201,900
Average Weekly Circulation (2000)	70,908	19,313	90,221
Average Daily Circulation (2000)			33,746
Station DMA Total	Cable TV Households	Non-cable TV Households	Total TV Households
Estimated Station Totals*	135,590	55,660	191,250
Average Weekly Circulation (2000)	69,395	17,955	87,350
Average Daily Circulation (2000)			32,487
Other DMA Total	Cable TV Households	Non-cable TV Households	Total TV Households
Estimated Station Totals*	4,740	5,910	10,650
Average Weekly Circulation (2000)	1,513	1,358	2,871
Average Daily Circulation (2000)			1,258

*Estimated station totals are sums of the Nielsen TV and Cable TV household estimates for each county in which the station registers viewing of more than 5% as per the Nielsen Survey Methods.

Georgia—Rome-Atlanta

WPXA
Ch. 14

Network Service: PAX.

Licensee: Paxson Communications Television Inc., 601 Clearwater Park Rd., West Palm Beach, FL 33401-6322.

Studio: 200 N. Cobb Pkwy., Suite 114, Marietta, GA 30062.

Phone: 770-528-1400. **Fax:** 770-528-1403.

Technical Facilities: Channel No. 14 (470-476 MHz). Authorized power: 3890-kw max. visual. Antenna: 2021-ft. above av. terrain, 787-ft. above ground, 3091-ft. above sea level.

Latitude 34° 18' 47"
Longitude 84° 38' 55"

Transmitter: 5.6-mi. at 270°T from Waleska.

Digital Facilities: Channel No. 51 (692-698 MHz). Power: 1000-kw max. visual. Antenna: 1952-ft. above av. terrain, 722-ft. above ground, 3022-ft. above sea level.

Latitude 34° 18' 48"
Longitude 84° 38' 55"

Transmitter: 140 Bear Mountain Rd.

FCC Digital File Number: BPCDT-990423KF (pending).

Note: Latitude and longitude coordinates shown are based on the North American Datum of 1927 (NAD 27) as currently required by the Mass Media Bureau of the FCC.

Satellite Earth Stations: Paraclipse, 3.8-meter C-band; Paraclipse, 3.8-meter Ku-band; DX Engineering, Drake, Scientific-Atlanta, Wemer Digital receivers.

Ownership: Paxson Communications Corp. (Group Owner).

Began Operation: February 29, 1988. Sold to Paxson Communications by Sudbrink Broadcasting approved by FCC May 16, 1994.

Represented (legal): Dow, Lohnes & Albertson PLLC.

Represented (engineering): William King.

Personnel:

Jack Crumpler, General Manager.

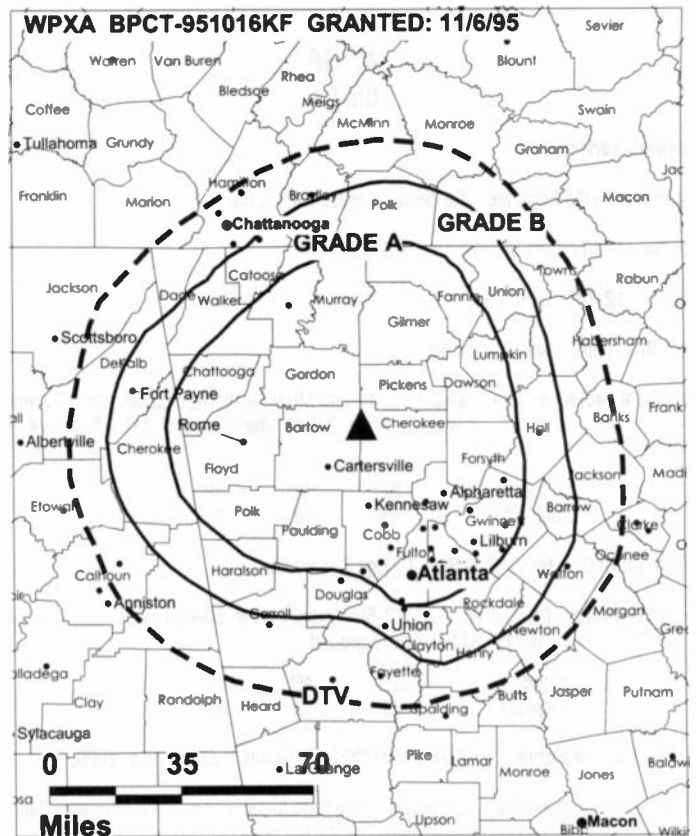
Scott Jolles, National Sales Manager, Marketing & Development Director.

J. Allen McCarty, Engineering Director.

Chuck Meeks, Promotion Director.

Bob Rollins, Business Manager.

Rates: On request.



© 2001 Warren Communications News

City of License: Rome. **Station DMA:** Atlanta. **Rank:** 10.

Circulation © 2000 Nielsen. Coverage based on Nielsen study.

Grand Total	Cable TV Households	Non-cable TV Households	Total TV Households
Estimated Station Totals*	1,283,170	383,050	1,666,220
Average Weekly Circulation (2000)	200,635	49,203	249,838
Average Daily Circulation (2000)			69,712
Station DMA Total	Cable TV Households	Non-cable TV Households	Total TV Households
Estimated Station Totals*	1,140,300	364,820	1,505,120
Average Weekly Circulation (2000)	186,273	47,031	233,303
Average Daily Circulation (2000)			64,929
Other DMA Total	Cable TV Households	Non-cable TV Households	Total TV Households
Estimated Station Totals*	142,870	18,230	161,100
Average Weekly Circulation (2000)	14,362	2,173	16,535
Average Daily Circulation (2000)			4,784

*Estimated station totals are sums of the Nielsen TV and Cable TV household estimates for each county in which the station registers viewing of more than 5% as per the Nielsen Survey Methods.

Georgia—Savannah

WJCL
Ch. 22

Network Service: ABC.

Licensee: GOCOM of Savannah License Sub LLC, 7621 Little Ave., Suite 506, Charlotte, NC 28226.

Studio: 10001 Abercom St., Savannah, GA 31406.

Phone: 912-925-0022. **Fax:** 912-921-2230.

Web Site: <http://www.abc22tv.com>

Technical Facilities: Channel No. 22 (518-524 MHz). Authorized power: 3830-kw max. visual, 383-kw max. aural. Antenna: 1430-ft. above av. terrain, 1435-ft. above ground, 1453-ft. above sea level.

Latitude 32° 03' 29"
Longitude 81° 20' 19"

Transmitter: 5.5-mi. SSW of Bloomingdale.

Digital Facilities: Channel No. 23 (524-530 MHz). Power: 200-kw max. visual. Antenna: 1355-ft. above av. terrain, 1362-ft. above ground, 1378-ft. above sea level.

Latitude 32° 03' 29"
Longitude 81° 20' 19"

Transmitter: 5.5-mi. SSW of Bloomingdale.

FCC Digital File Number: BPCDT-981120KE. Granted: February 9, 1999.

Note: Latitude and longitude coordinates shown are based on the North American Datum of 1927 (NAD 27) as currently required by the Mass Media Bureau of the FCC.

Multichannel TV Sound: Stereo only.

Satellite Earth Station: Microdyne, 7-meter; Andrew, Microdyne receivers.

News Services: ABC NewsOne, AP, CNN.

LMA: Local marketing agreement with WTGS (F), Hardeeville.

Ownership: GOCOM Holdings LLC (Group Owner).

Began Operation: July 18, 1970. Sale to Grapevine Communications Inc. by Lewis Broadcasting Corp. approved by FCC October 2, 1998. Merger with GOCOM Communications LLC approved by FCC November 1, 1999.

Represented (sales): Katz Continental.

Represented (legal): Shaw Pittman.

Represented (engineering): Communications Engineering Services PC.

Personnel:

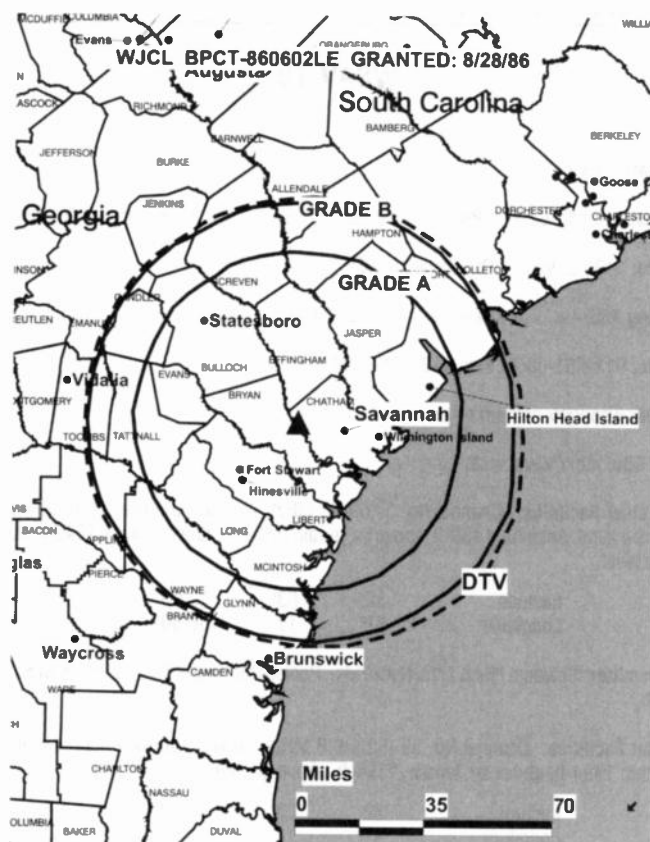
Greg Goldman, General Sales Manager.

Jennifer Burns, Local Sales Manager.

Bryan McGruder, News Director.

Allison Newberry, Promotion Director.

Larry Walker, Program Director.



© 2001 Warren Communications News

Ed Youmans, Chief Engineer.

Dave German, Production Manager.

Highest 30 Sec. Rate: \$2,000.

City of License: Savannah. **Station DMA:** Savannah. **Rank:** 100.

Circulation © 2000 Nielsen. Coverage based on Nielsen study.

Grand Total	Cable TV Households	Non-cable TV Households	Total TV Households
Estimated Station Totals*	184,300	82,850	267,150
Average Weekly Circulation (2000)	125,767	34,619	160,386
Average Daily Circulation (2000)			78,204
Station DMA Total	Cable TV Households	Non-cable TV Households	Total TV Households
Estimated Station Totals*	174,780	74,570	249,350
Average Weekly Circulation (2000)	123,644	33,308	156,951
Average Daily Circulation (2000)			77,259
Other DMA Total	Cable TV Households	Non-cable TV Households	Total TV Households
Estimated Station Totals*	9,520	8,280	17,800
Average Weekly Circulation (2000)	2,123	1,312	3,435
Average Daily Circulation (2000)			945

* Estimated station totals are sums of the Nielsen TV and Cable TV household estimates for each county in which the station registers viewing of more than 5% as per the Nielsen Survey Methods.

Georgia—Savannah

WSAV-TV Ch. 3

Network Service: NBC.

Licensee: Media General Broadcasting Inc., 333 E. Franklin St., Richmond, VA 23219.

Studio: 1430 E. Victory Dr., Savannah, GA 31404.

Mailing Address: Box 2429, Savannah, GA 31402.

Phone: 912-651-0300. **Fax:** 912-651-0304.

E-mail: wsav@ix.netcom.com

Web Site: http://www.wsav.com

Technical Facilities: Channel No. 3 (60-66 MHz). Authorized power: 100-kw visual, 20-kw aural. Antenna: 1480-ft. above av. terrain, 1532-ft. above ground, 1549-ft. above sea level.

Latitude	32°	03'	32.00"
Longitude	81°	17'	56.50"

Transmitter: Sawdust Pile & Little Neck Rds., Pooler-Boroughs Div., 12-mi. W of Savannah.

Digital Facilities: Channel No. 39 (620-626 MHz). Power: 1000-kw max. visual. Antenna: 1394-ft. above av. terrain, 1394-ft. above ground.

Latitude	32°	03'	32.00"
Longitude	81°	17'	57.00"

FCC Digital File Number: BPCDT-19991025ADX. Granted: January 28, 2000.

Note: Latitude and longitude coordinates shown are based on the North American Datum of 1927 (NAD 27) as currently required by the Mass Media Bureau of the FCC.

Satellite Earth Stations: BMS, 6.1-meter C-band; Harris, 3.5-meter Ku-band; Harris, 8.1-meter Ku-band; Harris receivers.

SNG Mobile Dish: Ku-band.

News Services: AP, CNN Newsource, NBC News Channel.

Ownership: Media General Inc. (Group Owner).

Began Operation: February 1, 1956. Sale to News Press & Gazette by Harben Daniel, et al., approved by FCC September 21, 1976 (*Television Digest*, Vol. 16:27). Sale to New Vision Communications by News Press & Gazette approved by FCC September 7, 1993 (Vol. 34:48). Sale to Ellis Communications Inc. by New Vision Communications approved by FCC February 10, 1995 (Vol. 35:14). Sale to Raycom Media by Ellis Communications approved by FCC July 26, 1996. Raycom swap of WHLT, Hattiesburg, WJTV, Jackson & WSAV, Savannah, GA for Media General's WTVR-TV, Richmond, VA approved by FCC July 23, 1997.

Represented (sales): Seltel Inc.

Represented (legal): Dow, Lohnes & Albertson PLLC.

Personnel:

Stan Crumley, Vice President & General Manager.

John A. Heinen, Station Manager.

Timothy Frame, General Sales Manager.

Margaret Steiner, National Sales Manager.

Gary Coffman, Chief Engineer.



© 2001 Warren Communications News

Michael Sullivan, News Director.

David Stagnitto, Program Director.

Daniel Kurtz, Promotion & Marketing Director.

Lucie Giles, Business Manager.

Jerry Periman, Production Manager.

Highest 30 Sec. Rate: \$700.

City of License: Savannah. **Station DMA:** Savannah. **Rank:** 100.

Circulation © 2000 Nielsen. Coverage based on Nielsen study.

Grand Total	Cable TV Households	Non-cable TV Households	Total TV Households
Estimated Station Totals*	204,160	88,830	292,990
Average Weekly Circulation (2000)	130,045	36,175	166,220
Average Daily Circulation (2000)			82,441
Station DMA Total	Cable TV Households	Non-cable TV Households	Total TV Households
Estimated Station Totals*	172,670	74,570	247,240
Average Weekly Circulation (2000)	117,914	34,989	152,904
Average Daily Circulation (2000)			78,121
Other DMA Total	Cable TV Households	Non-cable TV Households	Total TV Households
Estimated Station Totals*	31,490	14,260	45,750
Average Weekly Circulation (2000)	12,131	1,186	13,316
Average Daily Circulation (2000)			4,321

* Estimated station totals are sums of the Nielsen TV and Cable TV household estimates for each county in which the station registers viewing of more than 5% as per the Nielsen Survey Methods.

Georgia—Savannah

WTOC-TV Ch. 11

Network Service: CBS.

Licensee: Raycom America Inc., 201 Monroe St., 20th Floor, RSA Tower, Montgomery, AL 36104.

Studio: 11 The News Place, Savannah, GA 31405.

Mailing Address: Box 8086, Savannah, GA 31412.

Phone: 912-234-1111. **Fax:** 912-238-5133.

E-mail: mail@wtoc.tv

Web Site: http://www.wtoc.tv

Technical Facilities: Channel No. 11 (198-204 MHz). Authorized power: 316-kw visual, 31.6-kw aural. Antenna: 1470-ft. above av. terrain, 1531-ft. above ground, 1549-ft. above sea level.

Latitude 32° 03' 14"
Longitude 81° 21' 01"

Transmitter: Fort Argyle Rd., 5.3-mi. NW of I-95, 7.3-mi. SW of Pooler.

Digital Facilities: Channel No. 15 (476-482 MHz). Power: 533-kw max. visual. Antenna: 1381-ft. above av. terrain, 1382-ft. above ground.

Latitude 32° 03' 14"
Longitude 81° 21' 01"

FCC Digital File Number: BPCDT-19991025AEK. Granted: February 8, 2000.

Note: Latitude and longitude coordinates shown are based on the North American Datum of 1927 (NAD 27) as currently required by the Mass Media Bureau of the FCC.

News Service: AP.

Ownership: Raycom Media Inc. (Group Owner).

Began Operation: February 14, 1954. Sale to AFLAC by William T. Knight Jr., et al., approved by FCC August 8, 1979. Sale to present owner from AFLAC approved by FCC March 21, 1997.

Represented (sales): Harrington, Richter & Parsons Inc.

Represented (legal): Maynard, Cooper & Gale PC.

Represented (engineering): A. D. Ring PA.

Personnel:

William L. Cathcart, Vice President & General Manager.

Douglas Weathers, Vice President, News.

Craig Harney, Operations Manager.

Randy Pettier, General Sales Manager.

Jim Clayton, National Sales Manager.

David Brant, Chief Engineer.

Larry Silbermann, News Director.



© 2001 Warren Communications News

Amy Cheville, Promotion Manager.

Bob Duncan, Production Manager.

Rates: On request.

City of License: Savannah. **Station DMA:** Savannah. **Rank:** 100.

Circulation © 2000 Nielsen. Coverage based on Nielsen study.

Grand Total	Cable TV Households	Non-cable TV Households	Total TV Households
Estimated Station Totals*	231,780	81,270	313,050
Average Weekly Circulation (2000)	166,088	49,545	215,633
Average Daily Circulation (2000)			126,257
Station DMA Total	Cable TV Households	Non-cable TV Households	Total TV Households
Estimated Station Totals*	174,780	74,570	249,350
Average Weekly Circulation (2000)	135,812	47,734	183,546
Average Daily Circulation (2000)			111,992
Other DMA Total	Cable TV Households	Non-cable TV Households	Total TV Households
Estimated Station Totals*	57,000	6,700	63,700
Average Weekly Circulation (2000)	30,275	1,811	32,086
Average Daily Circulation (2000)			14,265

*Estimated station totals are sums of the Nielsen TV and Cable TV household estimates for each county in which the station registers viewing of more than 5% as per the Nielsen Survey Methods.

Georgia—Toccoa

WNEG-TV Ch. 32

Network Service: CBS.

Licensee: Media General Broadcasting Inc., 333 E. Franklin St., Richmond, VA 23219.

Studio: 100 Boulevard, Toccoa, GA 30577.

Phone: 706-886-0032. **Fax:** 706-886-7033.

Technical Facilities: Channel No. 32 (578-584 MHz). Authorized power: 647-kw max. visual, 120-kw max. aural. Antenna: 835-ft. above av. terrain, 600-ft. above ground, 2024-ft. above sea level.

Latitude	34°	36'	44"
Longitude	83°	22'	05"

Transmitter: State Hwy. 17, 3.2-mi. NW of Toccoa.

FCC Proposed Digital Channel Number: Ch. 24.

Note: Latitude and longitude coordinates shown are based on the North American Datum of 1927 (NAD 27) as currently required by the Mass Media Bureau of the FCC.

Satellite Earth Stations: Comtech, 5-meter C-band; Comtech, 5-meter Ku & C-band; M/A-Com, Pinzone receivers.

AM Affiliate: WNEG, 630 kHz.

News Services: AP, CBS Newspath.

Ownership: Media General Inc.

Began Operation: September 9, 1984. Sale to Spartan Communications Inc. by Stephens County Broadcasting Co. approved by FCC October 30, 1997. Sale to present owner by Spartan Communications Inc. approved by FCC March 22, 2000.

Represented (sales): Blair Television.

Represented (legal): Dow, Lohnes & Albertson PLLC.

Personnel:

Jimmy Sanders, General Manager.

David Austin, General Sales Manager.

Joy Purcell, News Director.

Connie Gaines, Program Director.

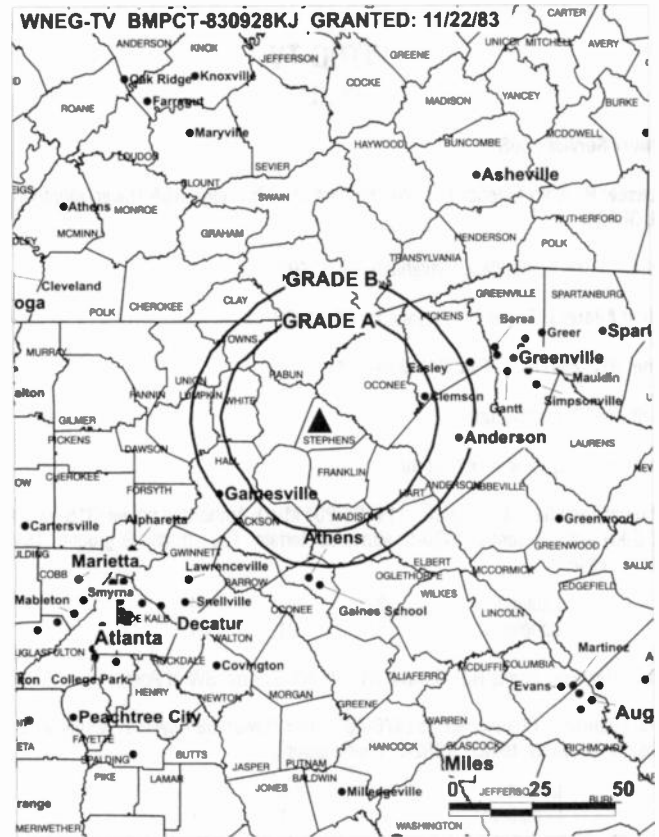
Barry Fitzpatrick, Chief Engineer.

Bill Shatten, Promotion Manager.

Laura Nunamecher, Business Manager.

John Defoor, Operations Manager.

Highest 30 Sec. Rate: \$150.



© 2001 Warren Communications News

City of License: Toccoa. **Station DMA:** Greenville-Spartanburg-Asheville-Anderson. **Rank:** 35.

Circulation © 2000 Nielsen. Coverage based on Nielsen study.

Grand Total	Cable	Non-cable	Total
	TV Households	TV Households	TV Households
Estimated Station Totals*	86,100	50,400	136,500
Average Weekly Circulation (2000)	32,072	9,754	41,826
Average Daily Circulation (2000)			16,468
Station DMA Total	Cable	Non-cable	Total
	TV Households	TV Households	TV Households
Estimated Station Totals*	28,760	30,300	59,060
Average Weekly Circulation (2000)	15,494	5,622	21,116
Average Daily Circulation (2000)			9,712
Other DMA Total	Cable	Non-cable	Total
	TV Households	TV Households	TV Households
Estimated Station Totals*	57,340	20,100	77,440
Average Weekly Circulation (2000)	16,578	4,131	20,710
Average Daily Circulation (2000)			6,757

*Estimated station totals are sums of the Nielsen TV and Cable TV household estimates for each county in which the station registers viewing of more than 5% as per the Nielsen Survey Methods.

Georgia—Valdosta

WGVP Ch. 44

Network Service: UPN.

Licensee: Hutchens Communications Inc., 1202B W. Gordon St., Valdosta, GA 31602.

Studio: 1202B W. Gordon St., Valdosta, GA 31602.

Phone: 912-253-9487. **Fax:** 912-241-0432.

E-mail: wgvp@wgvp.com

Technical Facilities: Channel No. 44 (650-656 MHz). Authorized power: 1700-kw max. visual. Antenna: 909-ft. above av. terrain, 919-ft. above ground, 1148-ft. above sea level.

Latitude 31° 10' 18"
Longitude 83° 21' 57"

Transmitter: 1.1-mi. SE of Barnesdale, 1.9-mi. N of Rte. 76, 4.5-mi. E of Sparks, GA.

FCC Proposed Digital Channel Number: Ch. 43.

Note: Latitude and longitude coordinates shown are based on the North American Datum of 1927 (NAD 27) as currently required by the Mass Media Bureau of the FCC.

Multichannel TV Sound: Stereo only.

Ownership: Hutchens Communications Inc.

Began Operation: December 24, 1980. Sale to Morris Network by Hi Ho Broadcasting approved by FCC July 18, 1986. Sale to Tallahassee Channel 27 Inc. by Morris Network approved by FCC August 24, 1992 but not consummated (*Television Digest*, Vol. 32:27). Suspended operation November 6, 1992. Sale to present owner by Tallahassee Channel 27 Inc. approved by FCC March 8, 1994. Resumed operation October 28, 1995. Transfer to Southern Nights Entertainment Corp. approved by FCC March 24, 2000, but never consummated.

Personnel:

Gary L. Hutchens, Chief Executive Officer & General Manager.

Memlon Williams, General Sales Manager.

Bob Unger, Chief Engineer.

Pablo Montono, Promotion Director.

Fred Ware, Production Manager.

Highest 30 Sec. Rate: \$500.

City of License: Valdosta. **Station DMA:** Albany, GA. **Rank:** 150.

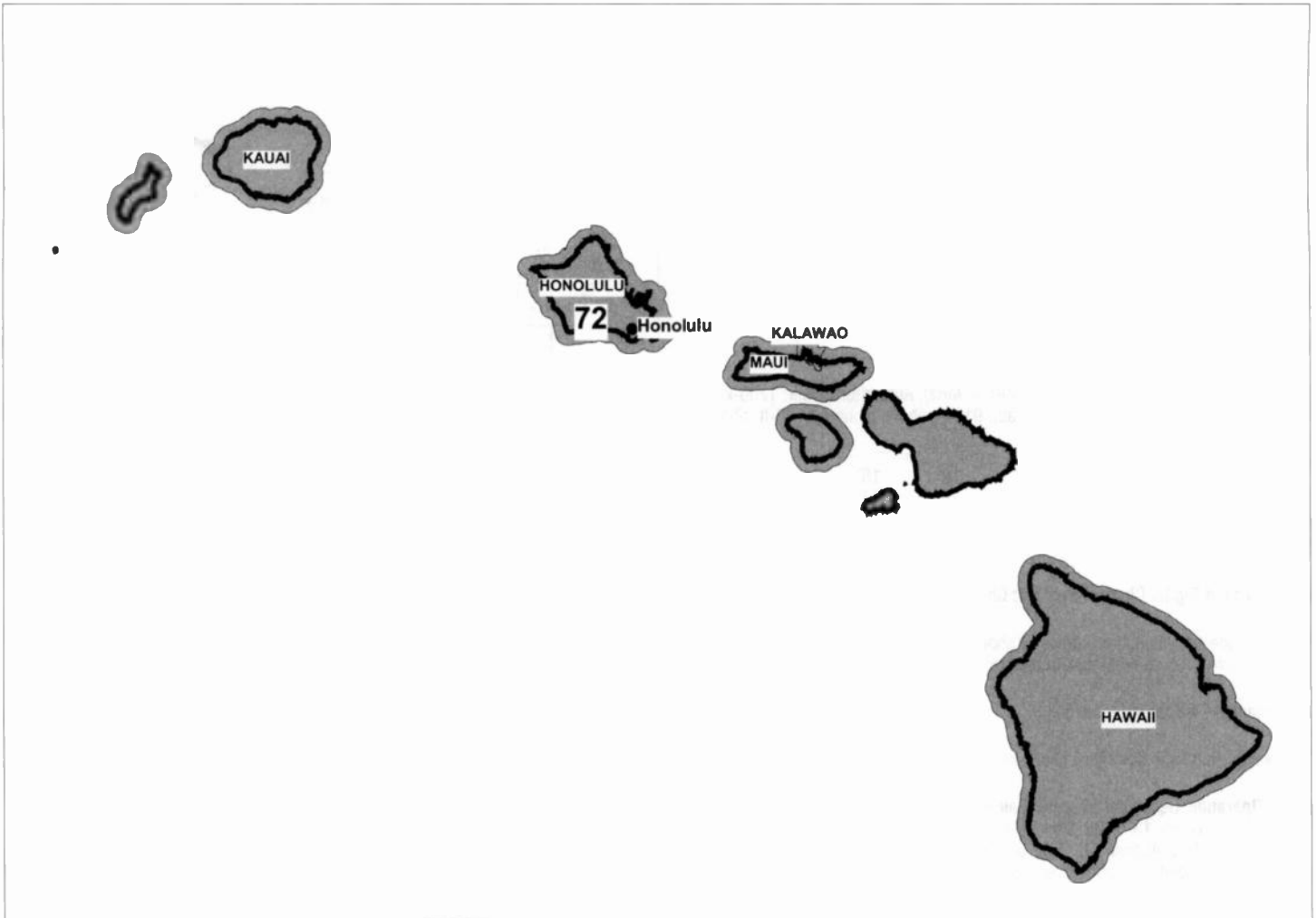


© 2001 Warren Communications News

Circulation © 2000 Nielsen. Coverage based on Nielsen study.

Grand Total	Cable	Non-cable	Total
	TV Households	TV Households	TV Households
Estimated Station Totals*	91,760	29,450	121,210
Average Weekly Circulation (2000)	19,874	3,694	23,568
Average Daily Circulation (2000)			4,761
Station DMA Total	Cable	Non-cable	Total
	TV Households	TV Households	TV Households
Estimated Station Totals*	61,290	25,760	87,050
Average Weekly Circulation (2000)	13,506	3,428	16,934
Average Daily Circulation (2000)			3,719
Other DMA Total	Cable	Non-cable	Total
	TV Households	TV Households	TV Households
Estimated Station Totals*	30,470	3,690	34,160
Average Weekly Circulation (2000)	6,368	266	6,634
Average Daily Circulation (2000)			1,042

*Estimated station totals are sums of the Nielsen TV and Cable TV household estimates for each county in which the station registers viewing of more than 5% as per the Nielsen Survey Methods.



© 2001 Warren Communications News

MARKET	NIelsen OMA TV HOUSEHOLDS	RANK
Honolulu, HI	382,720	72

MARKET AREA COMMERCIAL STATIONS

KAAH (26), KAI-TV (7), KBFD (32), KFVE (5), KGMB (9), KGMO-TV (9), KGMV (3), KHAW-TV (11), KHBC-TV (2), KHNL (13), KHON-TV (2), KHVO (13), KIKU (20), KITV (4), KLEI (6), KMAU (12), KOGG (15), KWHE (14), KWHH (14), KWHM (21)

Hawaii Analog Station Totals as of November 1, 2000

	VHF	UHF	TOTAL
Commercial Television	13	7	20
Educational Television	2	2	4
	15	9	24

FCC Report
 Covering Telecom Policy, Regulation and Business Worldwide
 For Information, call 800-771-9202

Hawaii—Hilo

KGMD-TV
Ch. 9
(Satellite of KGMB, Honolulu, HI)

Network Service: CBS.

Licensee: Emmis Broadcasting Corp., 40 Monument Circle, Suite 500, Indianapolis, IN 46204.

Studio: See KGMB, Honolulu.

Phone: 808-935-6221. **Fax:** 808-941-8153.

Technical Facilities: Channel No. 9 (186-192 MHz). Authorized power: 9.68-kw visual, 1.71-kw aural. Antenna: Minus 290-ft. above av. terrain, 258-ft. above ground, 1120-ft. above sea level.

Latitude	19°	43'	00"
Longitude	155°	08'	13"

Transmitter: 58 Manaolana Place.

Digital Facilities: Channel No. 8 (180-186 MHz). Power: 3.2-kw visual. Antenna: Minus 292-ft. above av. terrain, 250-ft. above ground.

Latitude	19°	43'	00"
Longitude	155°	08'	13"

FCC Digital File Number: BPCDT-19991026ACT. Granted: February 9, 2000.

Note: Latitude and longitude coordinates shown are based on the North American Datum of 1927 (NAD 27) as currently required by the Mass Media Bureau of the FCC.

Ownership: Emmis Broadcasting Corp. (Group Owner).

Began Operation: May 15, 1955. Sale to present owner by Lee Enterprises Inc. approved by FCC September 27, 2000 (*Television Digest*, Vol. 40:20).

Represented (sales): Katz Television.

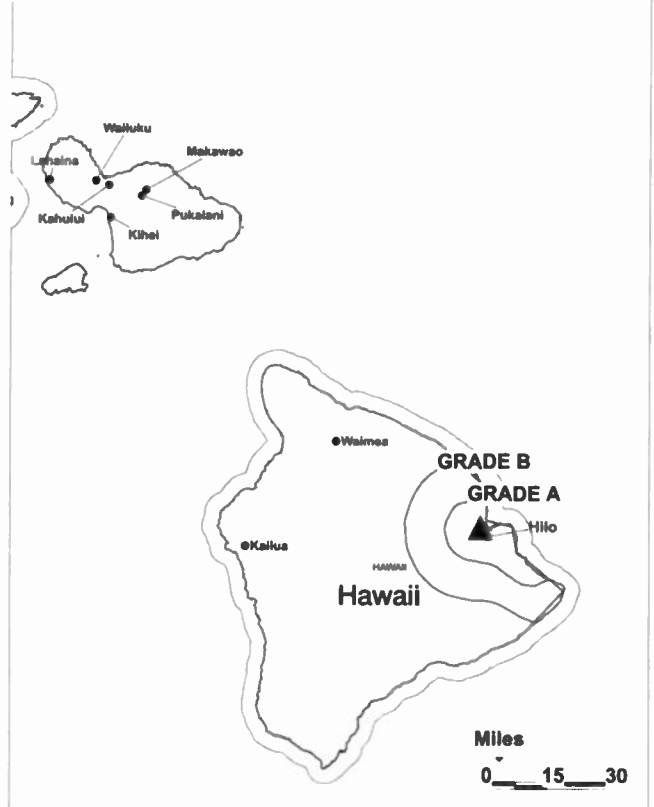
Represented (legal): Watanabe, Ing, Kawashima.

Personnel: See KGMB, Honolulu.

Communications Daily

The Authoritative News Service of
 Electronic Communications
 For Information, call 800-771-9202

KGMD-TV BPCT-4894 GRANTED: 1/5/76



© 2001 Warren Communications News

Rates: On request.

City of License: Hilo. **Station DMA:** Honolulu. **Rank:** 72.

Circulation © 2000 Nielsen. Coverage based on Nielsen study.

Grand Total	Cable	Non-cable	Total
	TV Households	TV Households	TV Households
Estimated Station Totals*	0	20,670	20,670
Average Weekly Circulation (2000)	0	8,155	8,155
Average Daily Circulation (2000)			1,473
Station DMA Total	Cable	Non-cable	Total
	TV Households	TV Households	TV Households
Estimated Station Totals*	0	20,670	20,670
Average Weekly Circulation (2000)	0	8,155	8,155
Average Daily Circulation (2000)			1,473

*Estimated station totals are sums of the Nielsen TV and Cable TV household estimates for each county in which the station registers viewing of more than 5% as per the Nielsen Survey Methods.

Hawaii—Hilo

KHAW-TV

Ch. 11

(Satellite of KHON-TV, Honolulu, HI)

Network Service: FOX.

Licensee: Emmis Broadcasting Corp., 40 Monument Circle, Suite 700, Indianapolis, IN 46204.

Studio: See KHON-TV, Honolulu.

Mailing Address: 88 Piikoi St., Honolulu, HI 96814.

Phone: 808-591-2222. **Fax:** 808-591-9085.

E-mail: news@khon.com

Technical Facilities: Channel No. 11 (198-204 MHz). Authorized power: 31-kw visual. Antenna: Minus 590-ft. above av. terrain, 161-ft. above ground, 167-ft. above sea level.

Latitude	19°	43'	57"
Longitude	155°	04'	04"

Transmitter: Nanihoa Hotel, 93 Banyon Dr.

Digital Facilities: Channel No. 21 (512-518 MHz). Power: 50-kw max. visual. Antenna: Minus 610-ft. above av. terrain, 141-ft. above ground.

Latitude	19°	43'	57"
Longitude	155°	04'	04"

FCC Digital File Number: BPCDT-19991101AEH. Granted: June 9, 2000.

Note: Latitude and longitude coordinates shown are based on the North American Datum of 1927 (NAD 27) as currently required by the Mass Media Bureau of the FCC.

News Services: AP, CNN Newsource, Fox NewsEdge.

Ownership: Emmis Broadcasting Corp. (Group Owner).

Began Operation: November 27, 1961. For sale to present owner, see KHON-TV, Honolulu.

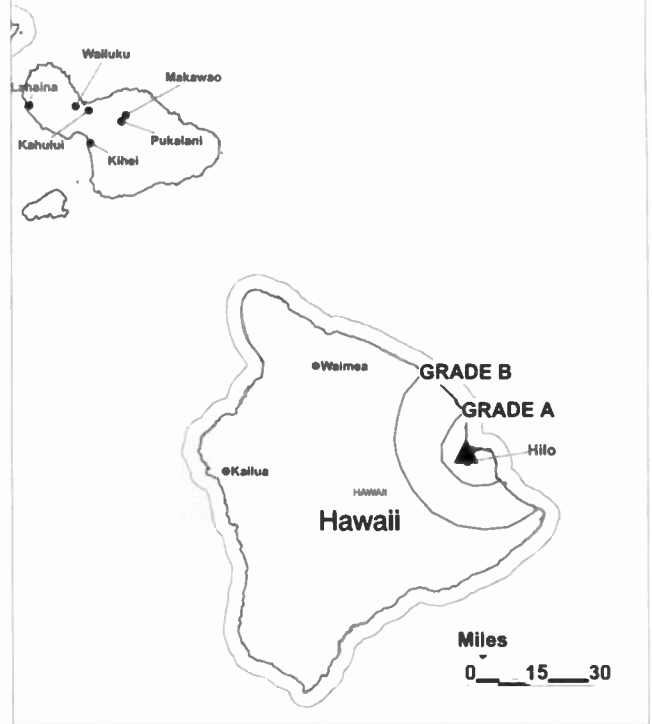
Represented (sales): Petry Television Inc.

Personnel: See KHON-TV, Honolulu.

Highest 30 Sec. Rate: \$1600.

City of License: Hilo. **Station DMA:** Honolulu. **Rank:** 72.

KHAW-TV BPCT-940902KL GRANTED: 5/12/95



© 2001 Warren Communications News

Circulation © 2000 Nielsen. Coverage based on Nielsen study.

Grand Total	Cable TV Households	Non-cable TV Households	Total TV Households
Estimated Station Totals*	0	13,210	13,210
Average Weekly Circulation (2000)	0	6,526	6,526
Average Daily Circulation (2000)			1,361
Station DMA Total	Cable TV Households	Non-cable TV Households	Total TV Households
Estimated Station Totals*	0	13,210	13,210
Average Weekly Circulation (2000)	0	6,526	6,526
Average Daily Circulation (2000)			1,361

* Estimated station totals are sums of the Nielsen TV and Cable TV household estimates for each county in which the station registers viewing of more than 5% as per the Nielsen Survey Methods.

Hawaii—Hilo

KHBC-TV Ch. 2 (Satellite of KHNL, Honolulu, HI)

Network Service: NBC.

Licensee: Raycom Media Inc., 201 Monroe St., 20th Floor, Montgomery, AL 36104.

Studio: See KHNL, Honolulu

Phone: 808-847-3246. **Fax:** 808-845-3616.

Technical Facilities: Channel No. 2 (54-60 MHz). Authorized power: 2.31-kw visual, 0.23-kw aural. Antenna: Minus 574-ft. above av. terrain, 142-ft. above ground, 148-ft. above sea level.

Latitude 19° 43' 51"
Longitude 155° 04' 11"

Transmitter: Hilo Hawaiian Hotel, 71 Banyan Dr., Hilo.

Digital Facilities: Channel No. 22 (518-524 MHz). Power: 50-kw max. visual. Antenna: Minus 577-ft. above av. terrain, 132-ft. above ground.

Latitude 19° 43' 51"
Longitude 155° 04' 11"

FCC Digital File Number: BPCDT-19991029AFT. Granted: March 17, 2000.

Note: Latitude and longitude coordinates shown are based on the North American Datum of 1927 (NAD 27) as currently required by the Mass Media Bureau of the FCC.

Ownership: Raycom Media Inc. (Group Owner).

Began Operation: August 22, 1983. Sale to Hilo Broadcasting (Marvin Chupack, et al.) by Trustee in Bankruptcy approved by FCC Jan. 31, 1986. Began operation as KHBC-TV April 14, 1986. Sale to Kona-Hilo Broadcasting approved by FCC April 24, 1987. Sale to King Broadcasting approved by FCC October 18, 1988. Sale to Providence Journal Broadcasting Corp. approved August 27, 1991 (*Television Digest*, Vol. 31:9, 29). Sale to Belo Corp. approved by FCC February 28, 1997 (Vol. 37:9). Sale to present owner from Belo Corp. approved by FCC September 2, 1999.

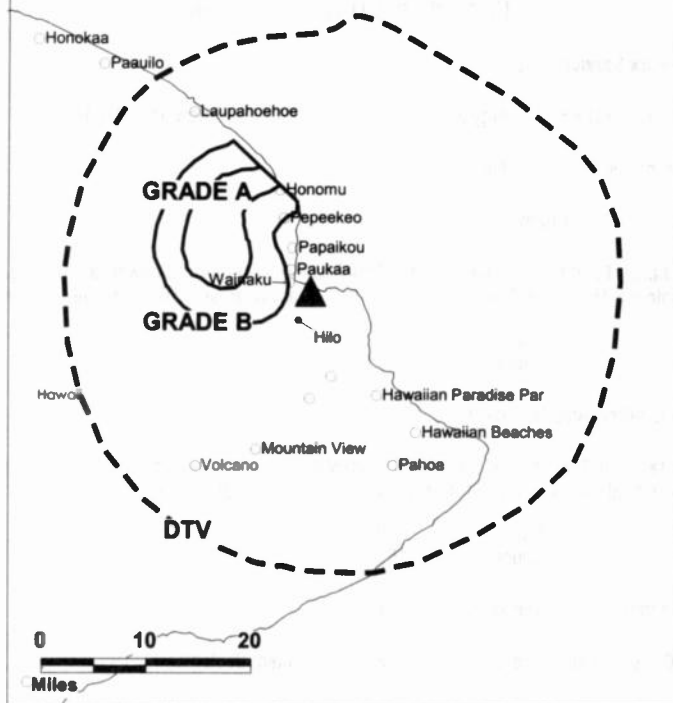
Represented (legal): Wiley, Rein & Fielding.

Personnel: See KHNL, Honolulu.

Rates: On request.

City of License: Hilo. **Station DMA:** Honolulu. **Rank:** 72.

KHBC-TV BMPCT-830316KE GRANTED: 5/27/83



© 2001 Warren Communications News

Circulation © 2000 Nielsen. Coverage based on Nielsen study.

Grand Total	Cable TV Households	Non-cable TV Households	Total TV Households
Estimated Station Totals*	0	13,210	13,210
Average Weekly Circulation (2000)	0	3,659	3,659
Average Daily Circulation (2000)			502

Station DMA Total	Cable TV Households	Non-cable TV Households	Total TV Households
Estimated Station Totals*	0	13,210	13,210
Average Weekly Circulation (2000)	0	3,659	3,659
Average Daily Circulation (2000)			502

*Estimated station totals are sums of the Nielsen TV and Cable TV household estimates for each county in which the station registers viewing of more than 5% as per the Nielsen Survey Methods.

Hawaii—Hilo

KHVO

Ch. 13

(Satellite of KITV, Honolulu, HI)

Network Service: ABC.

Licensee: KITV Hearst-Argyle Television Inc., 888 7th Ave., New York, NY 10106.

Studio: See KITV, Honolulu.

Phone: 808-935-8289.

Technical Facilities: Channel No. 13 (210-216 MHz). Authorized power: 31-kw visual. Antenna: Minus 590-ft. above av. terrain, 161-ft. above ground, 167-ft. above sea level.

Latitude 19° 43' 57"
Longitude 155° 04' 04"

Transmitter: Atop Naniloa Hotel, 93 Banyan Dr., Hilo.

Digital Facilities: Channel No. 18 (494-500 MHz). Power: 5.4-kw max. visual. Antenna: 613-ft. above av. terrain, 138-ft. above ground, 144-ft. above sea level.

Latitude 19° 43' 57"
Longitude 155° 04' 04"

Transmitter: Atop Naniloa Hotel, 93 Banyan Dr.

FCC Digital File Number: BPCDT-970821KE. Granted: September 3, 1997.

Note: Latitude and longitude coordinates shown are based on the North American Datum of 1927 (NAD 27) as currently required by the Mass Media Bureau of the FCC.

Ownership: Hearst-Argyle Television Inc. (Group Owner).

Began Operation: May 15, 1960. Sale to Michael Eskridge, operating agent, by Tak Communications, Debtor-in-Possession approved by FCC January 27, 1993. Transfer of control to Sharad Tak approved by FCC August 19, 1994. Sale to Argyle Television Inc. approved by FCC April 20, 1995. Merger with Hearst Corp. approved by FCC June 2, 1997 (*Television Digest*, Vol. 37:13, 35).

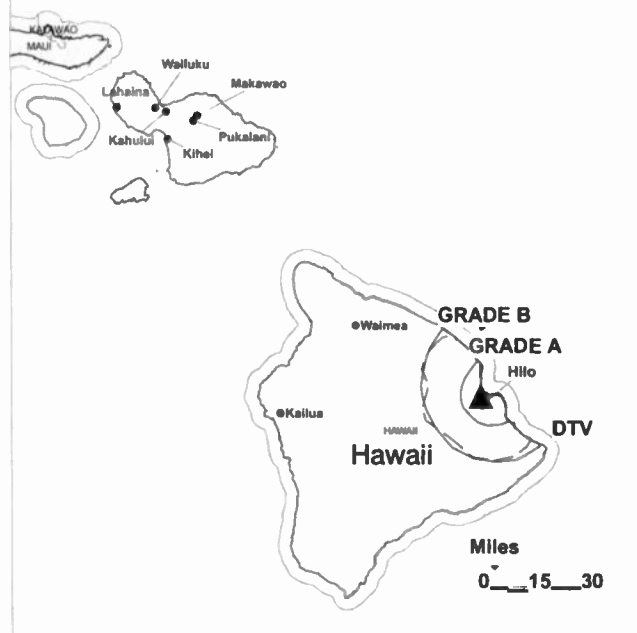
Represented (legal): Dow, Lohnes & Albertson PLLC.

Personnel: See KITV, Honolulu.

Rates: On request.

City of License: Hilo. **Station DMA:** Honolulu. **Rank:** 72.

KHVO BPCT-940824KG GRANTED: 5/12/95



© 2001 Warren Communications News

Circulation © 2000 Nielsen. Coverage based on Nielsen study.

Grand Total	Cable TV Households	Non-cable TV Households	Total TV Households
Estimated Station Totals*	0	13,210	13,210
Average Weekly Circulation (2000)	0	5,469	5,469
Average Daily Circulation (2000)			1,070

Station DMA Total	Cable TV Households	Non-cable TV Households	Total TV Households
Estimated Station Totals*	0	13,210	13,210
Average Weekly Circulation (2000)	0	5,469	5,469
Average Daily Circulation (2000)			1,070

*Estimated station totals are sums of the Nielsen TV and Cable TV household estimates for each county in which the station registers viewing of more than 5% as per the Nielsen Survey Methods.

Hawaii—Hilo

KWHH
Ch. 14
(Satellite of KWHE, Honolulu, HI)

Network Service: WBN.

Licensee: Le Sea Broadcasting Corp., 1188 Bishop St., Suite 502, Honolulu, HI 96813.

Studio: 81 Li Keke St., Hilo, HI 96720.

Phone: 808-538-1414. **Fax:** 808-526-0326.

Technical Facilities: Channel No. 14 (470-476 MHz). Authorized power: 13.7-kw max. visual. Antenna: Minus 557-ft. above av. terrain, 144-ft. above ground, 151-ft. above sea level.

Latitude	19°	43'	51"
Longitude	155°	04'	11"

Transmitter: 71 Banyan Dr., Hilo.

Digital Facilities: Channel No. 23 (524-430 MHz). Power: 35-kw max. visual. Antenna: 108-ft. above av. terrain, 151-ft. above ground.

Latitude	19°	43'	00"
Longitude	155°	08'	13"

FCC Digital File Number: BPCDT-19991020AAJ (pending).

Note: Latitude and longitude coordinates shown are based on the North American Datum of 1927 (NAD 27) as currently required by the Mass Media Bureau of the FCC.

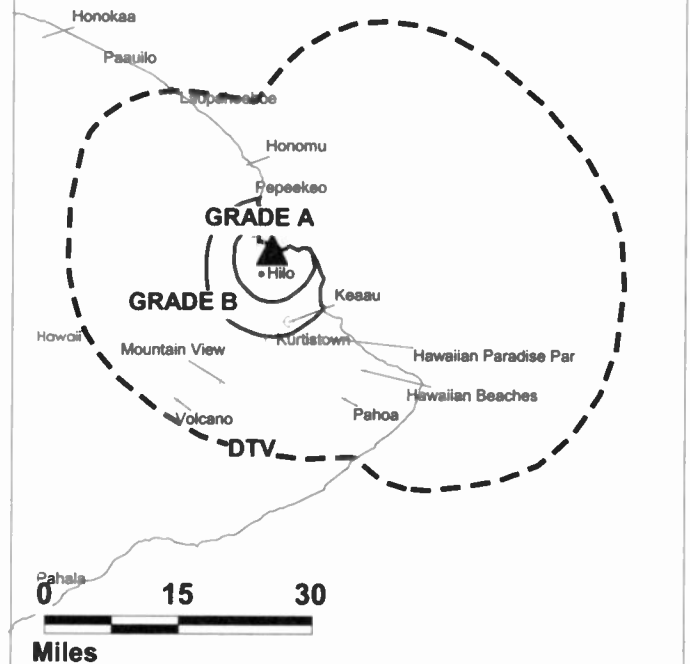
Ownership: Le Sea Broadcasting Co. (Group Owner).

Began Operation: October 1, 1989.

Represented (legal): John Fiorini III.

Personnel: See KWHE, Honolulu.

KWHH BMPCT-890711KH GRANTED: 8/21/89



Rates: On request.

City of License: Hilo. **Station DMA:** Honolulu. **Rank:** 72.

Nielsen Data: Not available.

Hawaii—Honolulu

KAAH

Ch. 26

(Operates satellite KLEI, Kailua-Kona, HI)

Network Service: TBN.

Licensee: Trinity Christian Center of Santa Ana Inc., 2442 Michelle Dr., Tustin, CA 92780.

Studio: 1152 Smith St., Honolulu, HI 96817.

Phone: 808-521-5826. **Fax:** 808-599-6238.

E-mail: kaah@xc.org

Technical Facilities: Channel No. 26 (542-548 MHz). Authorized power: 270-kw max. visual. Antenna: 1903-ft. above av. terrain, 69-ft. above ground, 2350-ft. above sea level.

Latitude	21°	23'	45"
Longitude	158°	05'	58"

Transmitter: Side of KAIM-FM/KORL-FM tower, Palikea Ridge, near Waipahu.

Digital Facilities: Channel No. 27 (548-554 MHz). Power: 262-kw max. visual. Antenna: 1903-ft. above av. terrain, 69-ft. above ground.

Latitude	21°	23'	45"
Longitude	158°	05'	58"

FCC Digital File Number: BPCDT-19991101AJU (pending).

Note: Latitude and longitude coordinates shown are based on the North American Datum of 1927 (NAD 27) as currently required by the Mass Media Bureau of the FCC.

News Service: UPI.

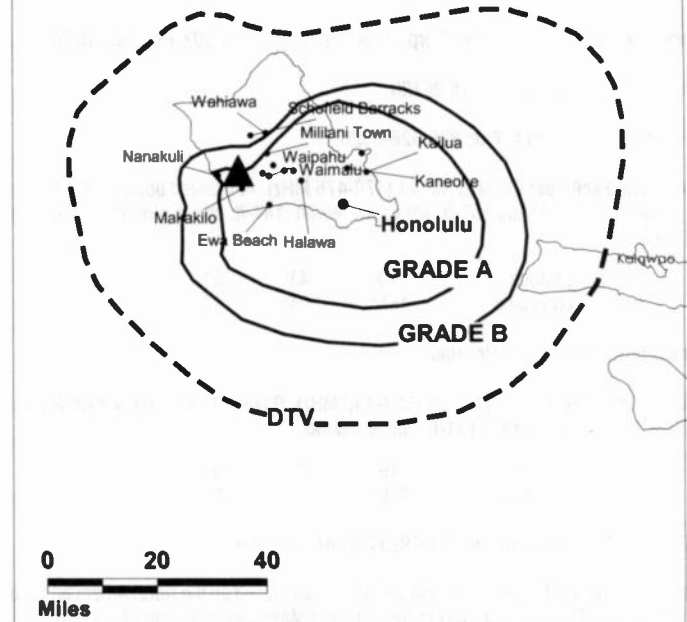
Ownership: Trinity Broadcasting Network Inc. (Group Owner).

Began Operation: December 23, 1982. Sale to Oceania Broadcasting Network by Mauna Kea Broadcasting Co. approved by FCC September 20, 1989. Sale to All American TV Inc. by Oceania Broadcasting approved by FCC September 3, 1996. Sale to present owner by All American TV Inc. approved by FCC May 8, 2000.

Represented (sales): All American Media.

Represented (legal): Cohn & Marks.

KAAH BPCT-940718KG GRANTED: 1/26/95



Personnel:

Robert Papisan, General Manager.

Art Ramos, General Sales Manager.

Hank Kaul, Chief Engineer.

Carlton Sargent, Production Manager.

Highest 30 Sec. Rate: \$54.

City of License: Honolulu. **Station DMA:** Honolulu. **Rank:** 72.

Nielsen Data: Not available.

Hawaii—Honolulu

KBFD
Ch. 32

Network Service: Independent.

Licensee: The Allen Broadcasting Corp., Penthouse One, 1188 Bishop St., Honolulu, HI 96813.

Studio: Penthouse One, 1188 Bishop St., Honolulu, HI 96813.

Phone: 808-521-8066. **Fax:** 808-521-5233.

E-mail: kbfd@hits.net

Technical Facilities: Channel No. 32 (578-584 MHz). Authorized power: 145-kw max. visual, 14.5-kw max. aural. Antenna: Directional, 424-ft. above av. terrain, 390-ft. above ground, 413-ft. above sea level.

Latitude	21°	18'	49"
Longitude	157°	51'	43"

Transmitter: 1188 Bishop St.

FCC Proposed Digital Channel Number: Ch. 33.

Note: Latitude and longitude coordinates shown are based on the North American Datum of 1927 (NAD 27) as currently required by the Mass Media Bureau of the FCC.

Multichannel TV Sound: Stereo only.

Ownership: The Allen Broadcasting Corp.

Began Operation: March 24, 1986.

Represented (engineering): Comsearch Inc.

Personnel:

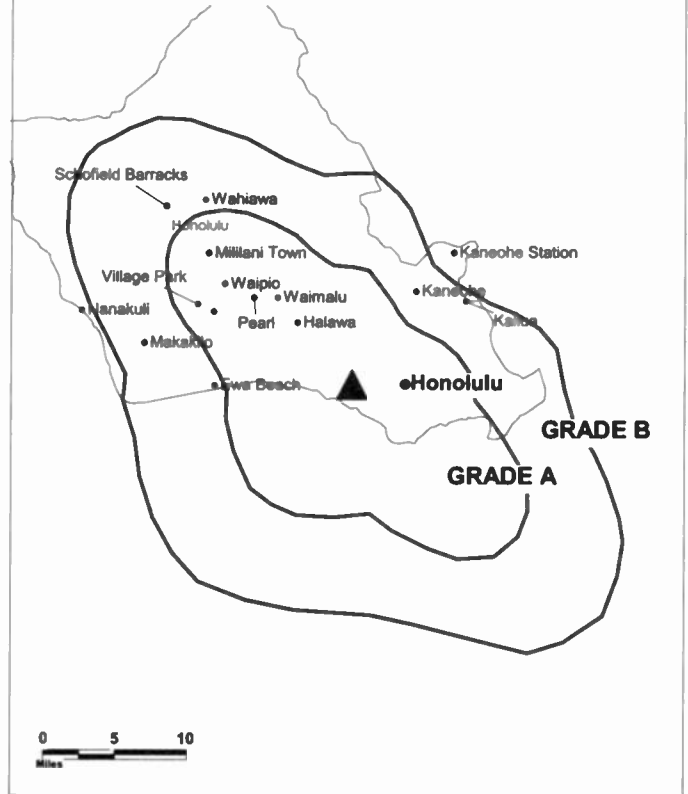
Kea Sung Chung, President & General Manager.

Jeff Chung, Station Manager.

N. K. Kim, Local Sales Manager.

Don Porter, Chief Engineer.

KBFD BMPCT-851024KG GRANTED: 11/27/85



Yun Hee Chung, Program Director.

June Ho Chung, Business Manager.

Highest 30 Sec. Rate: \$250.

City of License: Honolulu. **Station DMA:** Honolulu. **Rank:** 72.

Nielsen Data: Not available.

Hawaii—Honolulu

KFVE Ch. 5

Network Service: UPN, WBN.

Licensee: Raycom National Inc., RSA Tower, 201 Monroe St., 20th Floor, Montgomery, AL 36104.

Studio: 150-B Puuhale Rd., Honolulu, HI 96819-2282.

Phone: 808-847-3246. **Fax:** 808-845-3616.

Web Site: <http://www.khnl.com>

Technical Facilities: Channel No. 5 (76-82 MHz). Authorized power: 95.5-kw visual, 9.6-kw aural. Antenna: Circularly polarized, 2064-ft. above av. terrain, 161-ft. above ground, 2641-ft. above sea level.

Latitude 21° 24' 03"
Longitude 158° 06' 10"

Transmitter: 3-mi. NE of Nanakuli on Palehua Rd.

Digital Facilities: Channel No. 23 (524-230 MHz). Power: 50-kw max. visual. Antenna: 2064-ft. above av. terrain, 161-ft. above ground.

Latitude 21° 24' 03"
Longitude 158° 06' 10"

FCC Digital File Number: BPCDT-19991029AGY (pending).

Note: Latitude and longitude coordinates shown are based on the North American Datum of 1927 (NAD 27) as currently required by the Mass Media Bureau of the FCC.

Multichannel TV Sound: Stereo only.

Satellite Earth Station: Harris, 6.1-meter C-band.

LMA: Local marketing agreement with KHNL (N), Honolulu.

Ownership: Raycom Media Inc.

Began Operation: February 7, 1988. Sale to present owner from KFVE Joint Venture approved by FCC December 28, 1999.

Represented (sales): TeleRep Inc.

Represented (legal): Covington & Burling.

Represented (engineering): Lohnes & Culver.

Personnel:


Stuart Chang, Sales Manager.

John L. Fink, General Manager.

Keith Aotaki, Engineering Director.

Daniel Schmidt, Program Director.

KFVE BPCT-880920KF GRANTED: 3/13/89



Bryan Kam, Controller.

Michael Langley, Marketing Director.

Highest 30 Sec. Rate: \$800.00.

City of License: Honolulu. **Station DMA:** Honolulu. **Rank:** 72.

Circulation © 2000 Nielsen. Coverage based on Nielsen study.

Grand Total	Cable TV Households	Non-cable TV Households	Total TV Households
Estimated Station Totals*	342,110	43,110	385,220
Average Weekly Circulation (2000)	177,650	16,494	194,144
Average Daily Circulation (2000)			66,641
Station DMA Total	Cable TV Households	Non-cable TV Households	Total TV Households
Estimated Station Totals*	342,110	43,110	385,220
Average Weekly Circulation (2000)	177,650	16,494	194,144
Average Daily Circulation (2000)			66,641

*Estimated station totals are sums of the Nielsen TV and Cable TV household estimates for each county in which the station registers viewing of more than 5% as per the Nielsen Survey Methods.

Hawaii—Honolulu

KGMB

Ch. 9

(Also operates satellite KGMD-TV, Hilo & semi-satellite KGMV, Wailuku, HI)

Network Service: CBS.

Licensee: Emmis Broadcasting Corp., 40 Monument Circle, Suite 700, Indianapolis, IN 46204.

Studio: 1534 Kapiolani Blvd., Honolulu, HI 96814.

Phone: 808-973-5462. **Fax:** 808-941-8153.

Technical Facilities: Channel No. 9 (186-192 MHz). Authorized power: 209-kw visual, 29.5-kw aural. Antenna: Minus 170-ft. above av. terrain, 436-ft. above ground, 441-ft. above sea level.

Latitude 21° 17' 45.70"
Longitude 157° 50' 35.70"

Transmitter: 1534 Kapiolani Blvd.

Digital Facilities: Channel No. 8 (180-186 MHz). Power: 7.2-kw visual. Antenna: 49-ft. above av. terrain, 405-ft. above ground.

Latitude 21° 17' 46"
Longitude 157° 50' 36"

FCC Digital File Number: BPCDT-19991029AIA. Granted: March 17, 2000.

Note: Latitude and longitude coordinates shown are based on the North American Datum of 1927 (NAD 27) as currently required by the Mass Media Bureau of the FCC.

Satellite Earth Stations: Cosmos, 4.5-meter C-band; Scientific-Atlanta, 10-meter C-band; Strato Vision, 4.5-meter C-band; Scientific-Atlanta receivers.

News Service: AP.

Ownership: Emmis Broadcasting Corp. (Group Owner).

Began Operation: December 1, 1952. Sale of Consolidated Amusement Corp. and its 75.45% interest to Hialand Development Corp. approved by FCC December 3, 1958 by FCC (*Television Digest*, Vol. 14:40, 41, 46). Sale of 75.45% to Honolulu Star-Bulletin approved by FCC December 22, 1959 (Vol. 15:52). Sale to Standard Corp by Honolulu Starr-Bulletin approved by FCC May 5, 1965 (Vol. 4:42, 5:19). Transfer of control from the Stadar Corp. to the Heftels approved by FCC October 1, 1972. Sale to Lee Enterprises Inc. by the Heftels approved by FCC January 27, 1977 (Vol. 16:37). Sale to present owner by Lee Enterprises Inc. approved by FCC September 27, 2000 (Vol. 40:20).

Represented (sales): Katz Continental Television.

Personnel:

Lynne Mueller, General Manager.

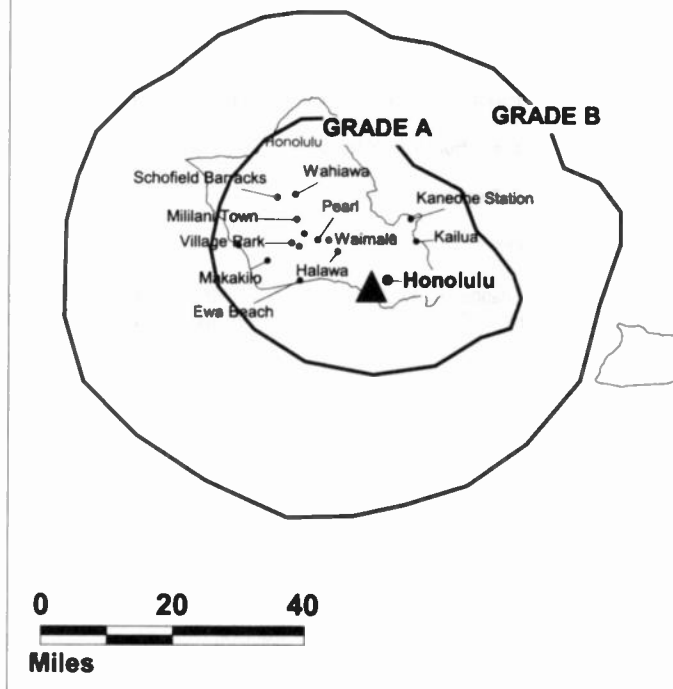
Joe Carriere, General Sales Manager.

Tim Diedrich, National Sales Manager.

Jim Lemon, News Director.

Rodney Shimabukuro, Chief Engineer.

KGMB BPCT-3610 GRANTED: 10/19/65



© 2001 Warren Communications News

Mark Pennington, Business Manager.

Lynne Waters, Production Manager.

Fays Yorck, Promotion Manager.

Selina Muldowney, Human Resources Manager.

Highest 30 Sec. Rate: \$1400.

City of License: Honolulu. Station DMA: Honolulu. Rank: 72.

Circulation © 2000 Nielsen. Coverage based on Nielsen study.

Grand Total	Cable TV Households	Non-cable TV Households	Total TV Households
Estimated Station Totals*	342,110	23,580	365,690
Average Weekly Circulation (2000)	265,266	16,980	282,245
Average Daily Circulation (2000)			132,699
Station DMA Total	Cable TV Households	Non-cable TV Households	Total TV Households
Estimated Station Totals*	342,110	23,580	365,690
Average Weekly Circulation (2000)	265,266	16,980	282,245
Average Daily Circulation (2000)			132,699

*Estimated station totals are sums of the Nielsen TV and Cable TV household estimates for each county in which the station registers viewing of more than 5% as per the Nielsen Survey Methods.

Hawaii—Honolulu

KHNL

Ch. 13

(Operates satellites KHBC-TV, Hilo & KOGG, Wailuku, HI)

Network Service: NBC.

Licensee: Raycom Media Inc., 201 Monroe St., 20th Floor, Montgomery, AL 36104.

Studio: 150-B Puuhale Rd., Honolulu, HI 96819.

Phone: 808-847-3246. **Fax:** 808-845-3616.

Web Site: <http://www.khnl.com>

Technical Facilities: Channel No. 13 (210-216 MHz). Authorized power: 316-kw visual, 46.8-kw aural. Antenna: 22-ft. above av. terrain, 500-ft. above ground, 505-ft. above sea level.

Latitude 21° 17' 09.00"
Longitude 157° 50' 18.50"

Transmitter: 2005 Kalia Rd., Honolulu.

Digital Facilities: Channel No. 35 (596-602 MHz). Power: 25-kw max. visual. Antenna: 46-ft. above av. terrain, 381-ft. above ground.

Latitude 21° 17' 09.00"
Longitude 157° 50' 19.00"

FCC Digital File Number: BPCDT-19991029AFK (pending).

Note: Latitude and longitude coordinates shown are based on the North American Datum of 1927 (NAD 27) as currently required by the Mass Media Bureau of the FCC.

Satellite Earth Stations: Microdyne, 11-meter C-band; Scientific-Atlanta, 10-meter C-band; Scientific-Atlanta receivers.

News Services: AP, CNN Newsource, WSI, NBC News Channel.

Ownership: Raycom Media Inc. (Group Owner).

Began Operation: July 4, 1962. Sale by Hawaiian Paradise Park Corp. approved by FCC September 21, 1967. Sale to Mid-Pacific Television Assoc. by Richard Eaton approved by FCC November 28, 1979. FCC approved sale to King Broadcasting Co. May 5, 1986. Sale to Providence Journal Broadcasting approved by FCC August 27, 1991 (*Television Digest*, Vol. 30:35; 31:9, 29). Sale to Belo Corp. approved by FCC February 28, 1997 (Vol. 37:9). Sale to present owner from Belo Corp. approved by FCC September 2, 1999 (Vol. 39:27, 45).

Represented (sales): TeleRep Inc.

Represented (legal): Covington & Burling.

Represented (engineering): Hammett & Edison Inc.

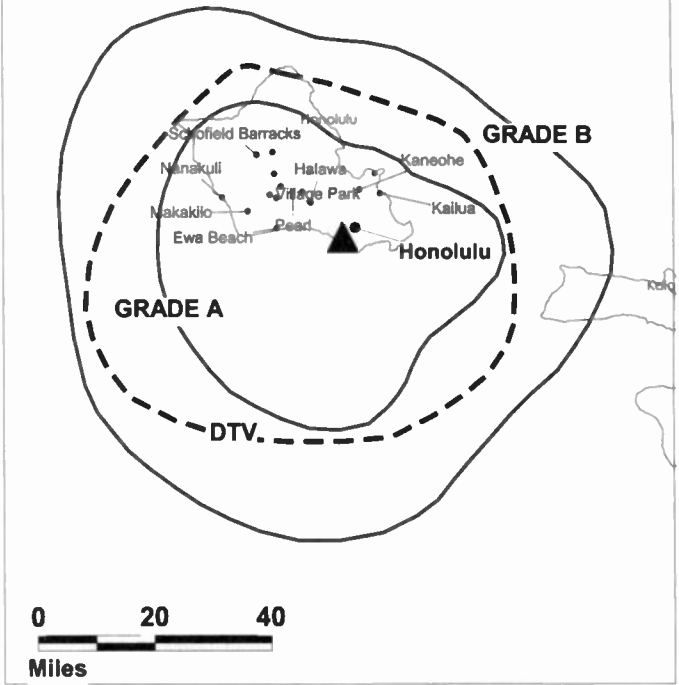
Personnel:

John L. Fink, General Manager.

Keith Aotaki, Engineering Director.

Daniel Schmidt, Program Director.

KHNL BPCT-810522KH GRANTED: 6/15/81



© 2001 Warren Communications News

Bryan Kam, Controller.

Stuart Chang, Sales & Marketing Director.

Michael Langley, Marketing Director.

Highest 30 Sec. Rate: \$2000.

City of License: Honolulu. **Station DMA:** Honolulu. **Rank:** 72.

Circulation © 2000 Nielsen. Coverage based on Nielsen study.

Grand Total	Cable TV Households	Non-cable TV Households	Total TV Households
Estimated Station Totals*	342,110	43,680	385,790
Average Weekly Circulation (2000)	234,033	18,488	252,521
Average Daily Circulation (2000)			118,364

Station DMA Total	Cable TV Households	Non-cable TV Households	Total TV Households
Estimated Station Totals*	342,110	43,680	385,790
Average Weekly Circulation (2000)	234,033	18,488	252,521
Average Daily Circulation (2000)			118,364

*Estimated station totals are sums of the Nielsen TV and Cable TV household estimates for each county in which the station registers viewing of more than 5% as per the Nielsen Survey Methods.

Hawaii—Honolulu

KHON-TV

Ch. 2

(Also operates satellites KAIL-TV, Wailuku & KHAW-TV, Hilo, HI)

Network Service: FOX.

Licensee: Emmis Broadcasting Corp., 40 Monument Circle, Suite 700, Indianapolis, IN 46204.

Studio: 88 Piikoi St., Honolulu, HI 96814.

Phone: 808-591-2222. **Fax:** 808-591-9085.

E-mail: news@khon.com

Web Site: http://www.khon.com/news/

Technical Facilities: Channel No. 2 (54-60 MHz). Authorized power: 100-kw visual, 20-kw aural. Antenna: 60-ft. above av. terrain, 500-ft. above ground, 506-ft. above sea level.

Latitude 21° 17' 39"
Longitude 157° 50' 18"

Transmitter: Century Center, 1750 Kalakaua Ave.

Digital Facilities: Channel No. 22 (518-524 MHz). Power: 1000-kw max. visual. Antenna: 36-ft. above av. terrain, 440-ft. above ground.

Latitude 21° 17' 39"
Longitude 157° 50' 18"

FCC Digital File Number: BPCDT-19991028ADY (pending).

Note: Latitude and longitude coordinates shown are based on the North American Datum of 1927 (NAD 27) as currently required by the Mass Media Bureau of the FCC.

Multichannel TV Sound: Stereo only.

Satellite Earth Station: 2 Harris, 6.1-meter C-band; Harris receivers.

News Services: AP, CNN Newsource, Fox NewsEdge.

Ownership: Emmis Broadcasting Corp. (Group Owner).

Began Operation: December 15, 1952. Sale to present owner from Silver King Communications Inc. approved by FCC June 23, 1998. Sale to Silver King Communications Inc. approved by FCC August 16, 1996. Sale to SF Broadcasting by Bumham Broadcasting Co. approved by FCC August 17, 1995 (*Television Digest*, Vol. 34:35; 50:35:35). Sale to Bumham Broadcasting Co. by Des Moines Register & Tribune approved by FCC August 23, 1985 (Vol. 25:6). Previous merger of Des Moines Register & Tribune Co. with McCoy Broadcasting Co. approved by FCC March 8, 1979. Sale to McCoy by Pacific & Southern Co. Inc. approved by FCC January 17, 1973. Previous merger with Jupiter Broadcasting of Georgia, surviving corp., later known as Pacific & Southern Broadcasting Co. Inc., approved by FCC November 15, 1967 (Vol. 7:47). Sale to Pacific & Southern Co. Inc. approved by FCC December 15, 1967. Sale by co-owners Advertising Publishing Co. Ltd. & John D. Keating approved by FCC April 28, 1965 (Vol. 4:42). Sale to Advertising Publishing Co. Ltd. & Island Broadcasting Co. by Herbert Richards approved by FCC June, 1953 (Vol. 9:26).

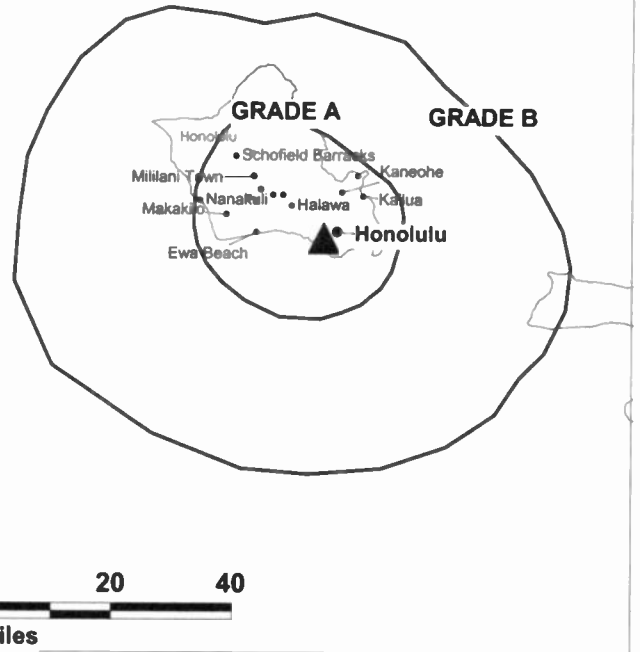
Represented (sales): Petry Television Inc.

Represented (legal): Gardner, Carton & Douglas.

Personnel:

Kent Baker, Vice President & General Manager.

KHON-TV BPCT-940902KI GRANTED: 5/12/95



Steve Hiramoto, General Sales Manager.

Dave Moore, Engineering Director.

Jim McCoy, News Director.

Robert Pennybacker, Promotion Director.

Robert Salvador, Production & Operations Director.

Jon Yoshimura, Community Affairs Director.

Highest 30 Sec. Rate: \$1600.

City of License: Honolulu. **Station DMA:** Honolulu. **Rank:** 72.

Circulation © 2000 Nielsen. Coverage based on Nielsen study.

Grand Total	Cable TV Households	Non-cable TV Households	Total TV Households
Estimated Station Totals*	342,110	43,680	385,790
Average Weekly Circulation (2000)	285,902	20,598	306,500
Average Daily Circulation (2000)			172,519

Station DMA Total	Cable TV Households	Non-cable TV Households	Total TV Households
Estimated Station Totals*	342,110	43,680	385,790
Average Weekly Circulation (2000)	285,902	20,598	306,500
Average Daily Circulation (2000)			172,519

*Estimated station totals are sums of the Nielsen TV and Cable TV household estimates for each county in which the station registers viewing of more than 5% as per the Nielsen Survey Methods.

Hawaii—Honolulu

KIKU Ch. 20

Network Service: Independent.

Licensee: KHLS Inc., 2369 S. Beverly Glen Blvd., No. 304, Los Angeles, CA 90064.

Studio: 197 Sand Island Access Rd. No. 2021, Honolulu, HI 96819.

Phone: 808-847-2021. **Fax:** 808-841-3326.

E-mail: kikutv@lava.net

Web Site: <http://www.kikutv.com>

Technical Facilities: Channel No. 20 (506-512 MHz). Authorized power: 467-kw max. visual. Antenna: 2041-ft. above av. terrain, 223-ft. above ground, 2523-ft. above sea level.

Latitude	21°	23'	51.00"
Longitude	158°	06'	01.00"

Transmitter: Paieka Ridge, 0.2-mi. SE of Palehua.

Digital Facilities: Channel No. 19 (500-506 MHz). Power: 46.7-kw max. visual. Antenna: 1988-ft. above av. terrain, 223-ft. above ground.

Latitude	21°	23'	51.40"
Longitude	158°	06'	0.90"

FCC Digital File Number: BPCDT-19991029AFD (pending).

Note: Latitude and longitude coordinates shown are based on the North American Datum of 1927 (NAD 27) as currently required by the Mass Media Bureau of the FCC.

Ownership: International Media Group (Group Owner).

Began Operation: December 30, 1983. Sale to Honolulu Family TV approved by FCC January 18, 1985. Sale to present owner by Media Central Inc., et al., approved by FCC August 24, 1989.

Represented (engineering): Hammitt & Edison Inc.

Personnel:

Joanne Ninomiya, President.

Gregg Mueller, General Manager.

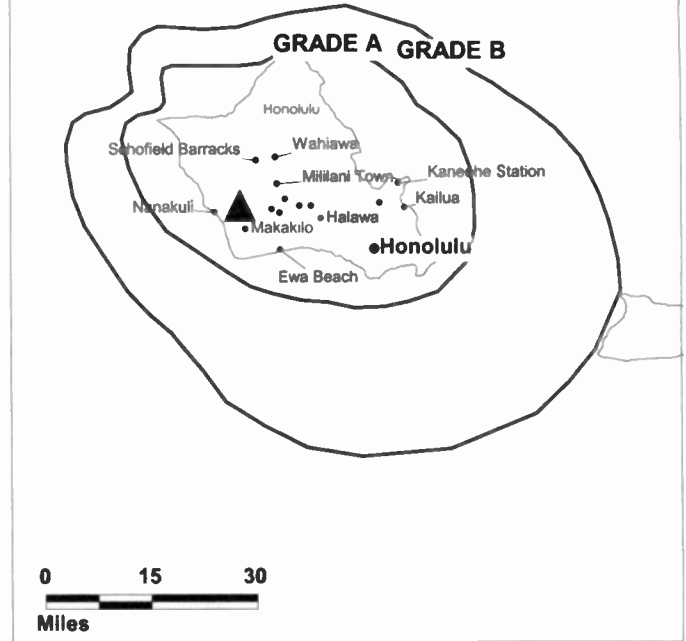
Donna Kam, Station Manager.

Henry A. Kaul, Chief Engineer.

Mika Tanaka Lee, Promotion & Public Service Director.

Dan Takamatsu, Business Manager.

KIKU BPCT-910929KK GRANTED: 5/31/91



© 2001 Warren Communications News

Highest 30 Sec. Rate: \$400.

City of License: Honolulu. **Station DMA:** Honolulu. **Rank:** 72.

Circulation © 2000 Nielsen. Coverage based on Nielsen study.

Grand Total	Cable TV Households	Non-cable TV Households	Total TV Households
Estimated Station Totals*	289,930	23,010	312,940
Average Weekly Circulation (2000)	64,134	3,590	67,724
Average Daily Circulation (2000)			29,506
Station DMA Total	Cable TV Households	Non-cable TV Households	Total TV Households
Estimated Station Totals*	289,930	23,010	312,940
Average Weekly Circulation (2000)	64,134	3,590	67,724
Average Daily Circulation (2000)			29,506

*Estimated station totals are sums of the Nielsen TV and Cable TV household estimates for each county in which the station registers viewing of more than 5% as per the Nielsen Survey Methods.

Hawaii—Honolulu

KITV
Ch. 4

(Rebroadcast by KMAU, Wailuku & KHVO, Hilo, HI)

Network Service: ABC.

Licensee: KITV Hearst-Argyle Television Inc., 888 7th Ave., New York, NY 10106.

Studio: 801 S. King St., Honolulu, HI 96813.

Phone: 808-535-0400. **Fax:** 808-536-8777.

E-mail: news4@kitv.com

Web Site: http://www.kitv.com

Technical Facilities: Channel No. 4 (66-72 MHz). Authorized power: 100-kw visual, 20-kw aural. Antenna: 45-ft. above av. terrain, 495-ft. above ground, 500-ft. above sea level.

Latitude	21°	17'	37"
Longitude	157°	50'	34"

Transmitter: Atop Ala Moana Hotel, 410 Atkinson Dr., Honolulu.

Began Digital Operation: November 1, 1998.

FCC Digital File Number: BPCDT-970808KE. Granted: September 4, 1997.

Note: Latitude and longitude coordinates shown are based on the North American Datum of 1927 (NAD 27) as currently required by the Mass Media Bureau of the FCC.

Satellite Earth Stations: Andrew, 4.5-meter C-band; Andrew, 7.6-meter C-band; Andrew, 9.1-meter C-band.

News Services: ABC NewsOne, AP, CNN Newsource.

Ownership: Hearst-Argyle Television Inc. (Group Owner).

Began Operation: April 16, 1954. Sale to Television Corp. of America by American Broadcasting Stations Inc. (WMT, Cedar Rapids, IA, interlocking with WMT-TV) & Dolph Petty Broadcasting approved by FCC January 11, 1956 (*Television Digest*, Vol. 11:46; 12:2). Sale to Kaiser Broadcasting by Television Corp. of America (Albert Zugsmith interests) which operated station as KULA-TV, approved by FCC June 11, 1958 (Vol. 14:19, 24). Kaiser sale to Berger group approved by FCC December 18, 1964 (Vol. 4:41, 51). Lawrence S. Berger & Assoc. sale to Starr Broadcasting Group approved by FCC June 15, 1973 (Vol. 12:47). Sold to Shamrock Broadcasting by Starr, June 7, 1979. Sale to Tak Communications including KHVO, Hilo & KMAU, Wailuku, HI approved by FCC January 27, 1987 (Vol. 26:24). Transfer of control to Michael Eskridge approved by FCC January 27, 1993. Transfer of control to Sharad Tak approved by FCC August 19, 1994. Sale to Argyle Television Inc. approved by FCC April 20, 1995 (Vol. 35:9). Merger with Hearst Corp. approved by FCC June 2, 1997 (Vol. 37:13, 35).

Represented (legal): Brooks, Pierce, McLendon, Humphrey & Leonard.

Represented (engineering): Cavell, Mertz & Davis Inc.

Personnel:

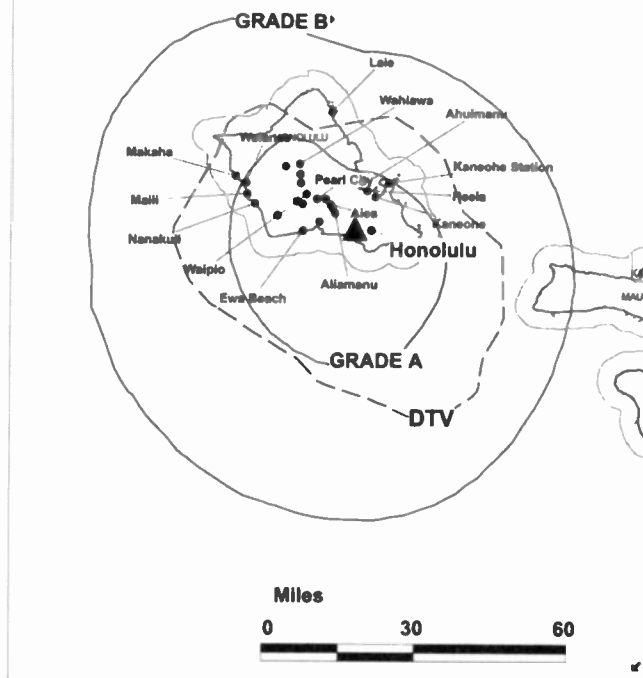
Michael A. Rosenberg, President & General Manager.

William Gaeth, Vice President & General Sales Manager.

Walter Zimmermann, Vice President & News Director.

Tracy Kelihoomalū, Program Director.

KITV BPCT-4921 GRANTED: 7/2/76



© 2001 Warren Communications News

Andy Jackson, Promotion Director.

Ron Chung, Business Manager.

John Wray, Production Manager.

Greg Johnson, Chief Engineer.

Celeste Fox, Public Affairs Director.

Rates: On request.

City of License: Honolulu. **Station DMA:** Honolulu. **Rank:** 72.

Circulation © 2000 Nielsen. Coverage based on Nielsen study.

Grand Total	Cable	Non-cable	Total
	TV Households	TV Households	TV Households
Estimated Station Totals*	342,110	43,680	385,790
Average Weekly Circulation (2000)	268,515	20,542	289,056
Average Daily Circulation (2000)			151,270

Station DMA Total	Cable	Non-cable	Total
	TV Households	TV Households	TV Households
Estimated Station Totals*	342,110	43,680	385,790
Average Weekly Circulation (2000)	268,515	20,542	289,056
Average Daily Circulation (2000)			151,270

*Estimated station totals are sums of the Nielsen TV and Cable TV household estimates for each county in which the station registers viewing of more than 5% as per the Nielsen Survey Methods.

Hawaii—Honolulu

KITV-DT Ch. 40

Network Service: ABC.

Licensee: KITV Hearst-Argyle Television Inc., 888 7th Ave., New York, NY 10106.

Studio: 801 S. King St., Honolulu, HI 96813.

Phone: 808-535-0400. **Fax:** 808-536-8777.

Web Site: <http://www.kitv.com>

Digital Facilities: Channel No. 40 (626-632 MHz). Power: 8.5-kw max. visual. Antenna: 3-ft. above av. terrain, 413-ft. above ground, 420-ft. above sea level.

Latitude	21°	17'	37"
Longitude	157°	50'	34"

Transmitter: Atop Ala Moana Hotel, 410 Atkinson Dr., Honolulu.

Note: Latitude and longitude coordinates shown are based on the North American Datum of 1927 (NAD 27) as currently required by the Mass Media Bureau of the FCC.

Ownership: Hearst-Argyle Television Inc. (Group Owner).

Began Digital Operation: November 1, 1998.

Represented (legal): Wiley, Rein & Fielding.

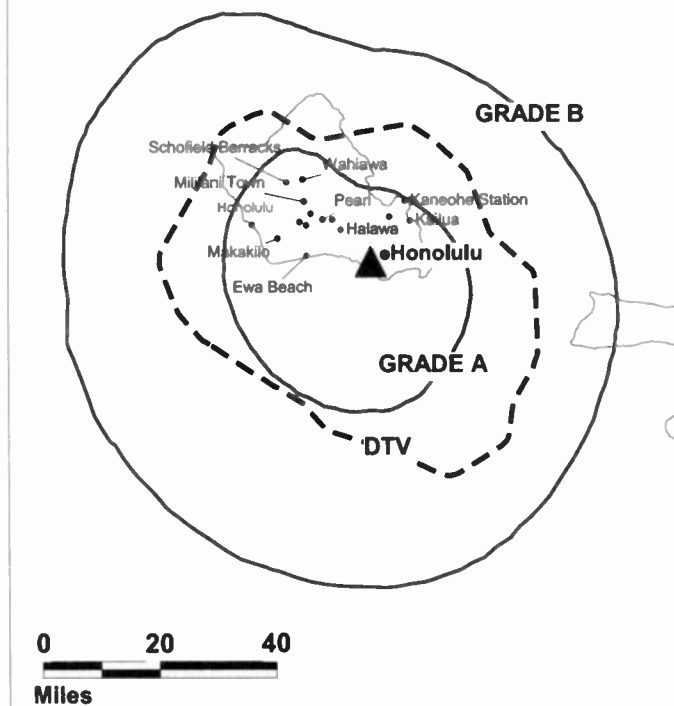
Represented (engineering): Cavell, Mertz & Davis Inc.

Personnel:

Mike Rosenberg, General Manager.

Rates: On request.

KITV-DT BPCDT-970808KE GRANTED: 9/4/1997



City of License: Honolulu. Station DMA: Honolulu. Rank: 72.

Hawaii—Honolulu

KWHE

Ch. 14

(Operates satellites KWHH, Hilo & KWHM, Wailuku, HI)

Network Service: WBN.

Licensee: Le Sea Broadcasting Corp., 1188 Bishop St., Suite 502, Honolulu, HI 96813.

Studio: 1188 Bishop St., 5th Floor, Honolulu, HI 96813.

Phone: 808-538-1414. **Fax:** 808-526-0326.

Technical Facilities: Channel No. 14 (470-476 MHz). Authorized power: 75.85-kw max. visual. Antenna: 26-ft. above av. terrain, 407-ft. above ground, 430-ft. above sea level.

Latitude	21°	18'	49"
Longitude	157°	51'	43"

Transmitter: 1188 Bishop St., Honolulu.

FCC Proposed Digital Channel Number: Ch. 31.

Note: Latitude and longitude coordinates shown are based on the North American Datum of 1927 (NAD 27) as currently required by the Mass Media Bureau of the FCC.

Ownership: Le Sea Broadcasting Co. (Group Owner).

Began Operation: November 6, 1986.

Represented (sales): Landin Media Inc.

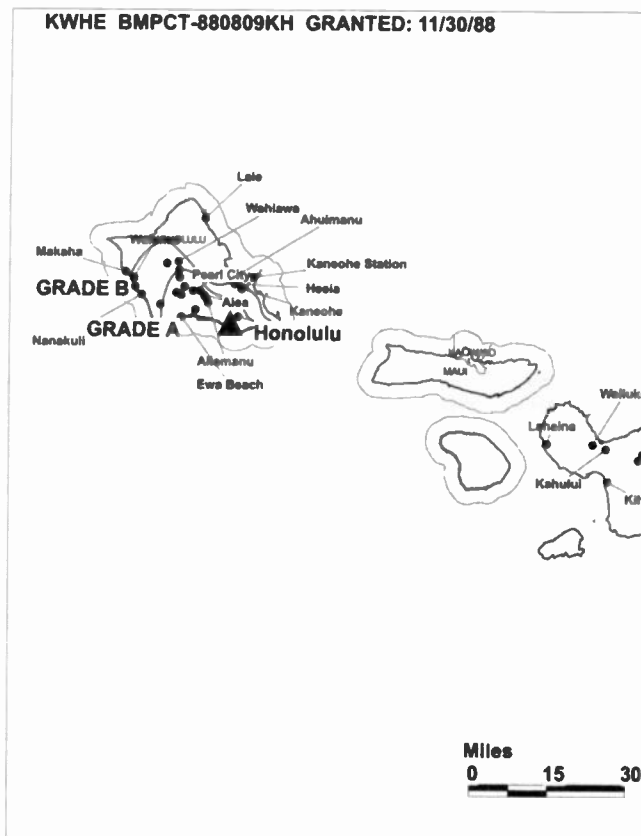
Personnel:

Van Mylar, General Manager.

Robert Langpaap, Sales Director.

Keith Spencer, Engineering Director.

Rates: On request.



© 2001 Warren Communications News

City of License: Honolulu. **Station DMA:** Honolulu. **Rank:** 72.

Circulation © 2000 Nielsen. Coverage based on Nielsen study.

Grand Total	Cable TV Households	Non-cable TV Households	Total TV Households
Estimated Station Totals*	257,650	0	257,650
Average Weekly Circulation (2000)	12,883	0	12,883
Average Daily Circulation (2000)			2,834
Station DMA Total	Cable TV Households	Non-cable TV Households	Total TV Households
Estimated Station Totals*	257,650	0	257,650
Average Weekly Circulation (2000)	12,883	0	12,883
Average Daily Circulation (2000)			2,834

*Estimated station totals are sums of the Nielsen TV and Cable TV household estimates for each county in which the station registers viewing of more than 5% as per the Nielsen Survey Methods.

Hawaii—Wailuku

KAI-TV Ch. 7

(Satellite of KHON-TV, Honolulu, HI)

Network Service: FOX.

Licensee: Emmis Broadcasting Corp., 40 Monument Circle, Suite 700, Indianapolis, IN 46204.

Studio: See KHON-TV, Honolulu

Phone: 808-591-2222. **Fax:** 808-591-9085.

E-mail: news@khon.com

Web Site: http://www.khon.com/news/

Technical Facilities: Channel No. 7 (174-180 MHz). Authorized power: 29.8-kw visual, 5.89-kw aural. Antenna: 5940-ft. above av. terrain, 75-ft. above ground, 10,025-ft. above sea level.

Latitude	20°	42'	41.60"
Longitude	156°	15'	26.70"

Transmitter: Mount Haleakala, Maui.

Digital Facilities: Channel No. 36 (602-608 MHz). Power: 50-kw max. visual. Antenna: 5935-ft. above av. terrain, 49-ft. above ground.

Latitude	20°	42'	41"
Longitude	156°	15'	26"

FCC Digital File Number: BPCDT-19991101AEI. Granted: March 17, 2000.

Note: Latitude and longitude coordinates shown are based on the North American Datum of 1927 (NAD 27) as currently required by the Mass Media Bureau of the FCC.

Multichannel TV Sound: Stereo only.

News Services: AP, CNN Newsource, Fox NewsEdge.

Ownership: Emmis Broadcasting Corp. (Group Owner).

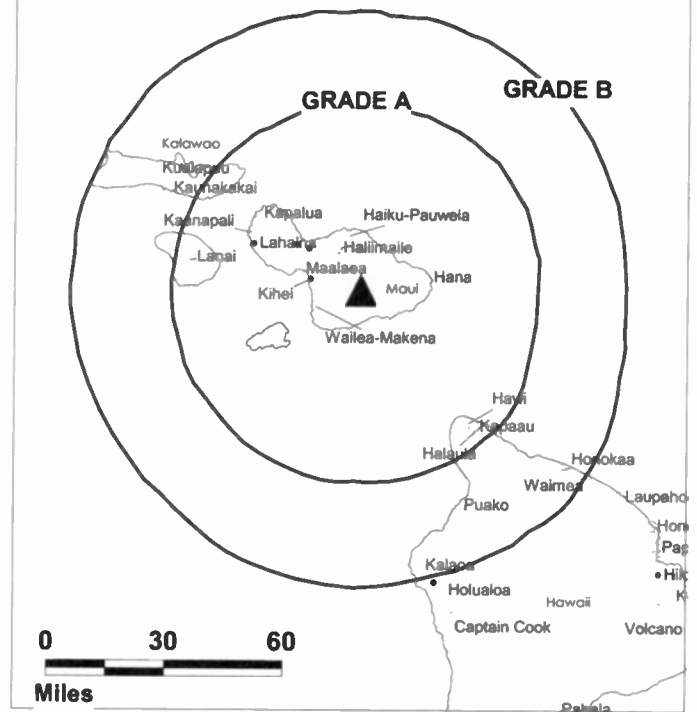
Began Operation: November 19, 1958. Sale to present owner from Silver King Communications Inc. approved by FCC June 23, 1998.

Represented (sales): Petry Television Inc.

Personnel: See KHON-TV, Honolulu.

Highest 30 Sec. Rate: \$1600.

KAI-TV BPCT-2906 GRANTED: 10/20/61



© 2001 Warren Communications News

City of License: Wailuku. **Station OMA:** Honolulu. **Rank:** 72.

Circulation © 2000 Nielsen. Coverage based on Nielsen study.

Grand Total	Cable	Non-cable	Total
	TV Households	TV Households	TV Households
Estimated Station Totals*	0	20,100	20,100
Average Weekly Circulation (2000)	0	7,259	7,259
Average Daily Circulation (2000)			1,097

Station DMA Total	Cable	Non-cable	Total
	TV Households	TV Households	TV Households
Estimated Station Totals*	0	20,100	20,100
Average Weekly Circulation (2000)	0	7,259	7,259
Average Daily Circulation (2000)			1,097

*Estimated station totals are sums of the Nielsen TV and Cable TV household estimates for each county in which the station registers viewing of more than 5% as per the Nielsen Survey Methods.

Hawaii—Wailuku

KGMV Ch. 3 (Satellite of KGMB, Honolulu, HI)

Network Service: CBS.

Licensee: Emmis Broadcasting Corp., 40 Monument Circle, Suite 700, Indianapolis, IN 46204.

Studio: See KGMB, Honolulu.

Phone: 808-242-8114. **Fax:** 808-941-8153.

Technical Facilities: Channel No. 3 (60-66 MHz). Authorized power: 14.1-kw visual, 2.69-kw aural. Antenna: 5950-ft. above av. terrain, 60-ft. above ground, 10,054-ft. above sea level.

Latitude	20°	42'	41"
Longitude	156°	15'	35"

Transmitter: Mount Haleakala, Maui.

Digital Facilities: Channel No. 24 (530-536 MHz). Power: 72.4-kw max. visual. Antenna: 5951-ft. above av. terrain, 38-ft. above ground.

Latitude	20°	42'	41"
Longitude	156°	15'	35"

FCC Digital File Number: BPCDT-19991029AFG (pending).

Note: Latitude and longitude coordinates shown are based on the North American Datum of 1927 (NAD 27) as currently required by the Mass Media Bureau of the FCC.

Ownership: Emmis Broadcasting Corp. (Group Owner).

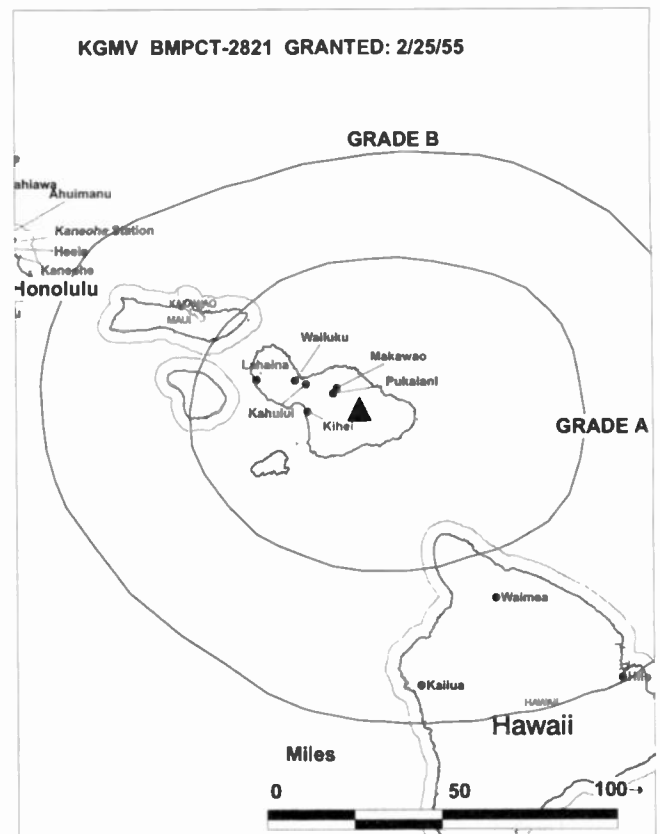
Began Operation: April 24, 1955. Sale to present owner by Lee Enterprises Inc. approved by FCC September 27, 2000 (*Television Digest*, Vol. 40:20). Sale to Lee Enterprises Inc. by Heftel Broadcasting approved by FCC September 10, 1985. Previous sale by John S. Young approved by FCC March 7, 1974. Sale to Young by Pacific Broadcasting (Glasman interests) after they took over all properties from Honolulu Star-Bulletin approved by FCC May 5, 1965 (Vol. 4:42; 5:19).

Represented (sales): Katz Television.

Personnel: See KGMB, Honolulu.

Rates: On request.

City of License: Wailuku. **Station DMA:** Honolulu. **Rank:** 72.



© 2001 Warren Communications News

Circulation © 2000 Nielsen. Coverage based on Nielsen study.

Grand Total	Cable	Non-cable	Total
	TV Households	TV Households	TV Households
Estimated Station Totals*	0	20,100	20,100
Average Weekly Circulation (2000)	0	7,889	7,889
Average Daily Circulation (2000)			1,046

Station DMA Total	Cable	Non-cable	Total
	TV Households	TV Households	TV Households
Estimated Station Totals*	0	20,100	20,100
Average Weekly Circulation (2000)	0	7,889	7,889
Average Daily Circulation (2000)			1,046

*Estimated station totals are sums of the Nielsen TV and Cable TV household estimates for each county in which the station registers viewing of more than 5% as per the Nielsen Survey Methods.

Hawaii—Wailuku

KMAU Ch. 12 (Satellite of KITV, Honolulu, HI)

Network Service: ABC.

Licensee: KITV Hearst-Argyle Television Inc., 888 7th Ave., New York, NY 10106.

Studio: See KITV, Honolulu.

Phone: 808-535-0400. **Fax:** 808-536-8777.

Technical Facilities: Channel No. 12 (204-210 MHz). Authorized power: 30-kw visual, 4.36-kw aural. Antenna: 2.5° mechanical tilt, 6000-ft. above av. terrain, 100-ft. above ground, 10,000-ft. above sea level.

Latitude	20°	42'	43"
Longitude	156°	15'	26"

Holds CP for change to 57-kw max. visual, 5459-ft. above av. terrain, 157-ft. above ground, 9439-ft. above sea level; lat. 20° 42' 16", long. 156° 16' 35", transmitter to Mount Haleakala, 0.6-mi. N of Kahua, 19.3-mi. SE of Wailuku. BMPCT-960628KW.

Transmitter: Haleakala Crater.

Digital Facilities: Channel No. 29 (560-566 MHz). Power: 51.2-kw max. visual. Antenna: 5805-ft. above av. terrain, 79-ft. above ground, 10,004-ft. above sea level.

Latitude	20°	42'	43"
Longitude	156°	15'	26"

Transmitter: Near Mount Haleakala, approx. 20-mi. SE of Wailuku, 5.6-mi. SE of Kula.

FCC Digital File Number: BPCDT-970808KF. Granted: September 4, 1997.

Note: Latitude and longitude coordinates shown are based on the North American Datum of 1927 (NAD 27) as currently required by the Mass Media Bureau of the FCC.

Satellite Earth Station: Andrew.

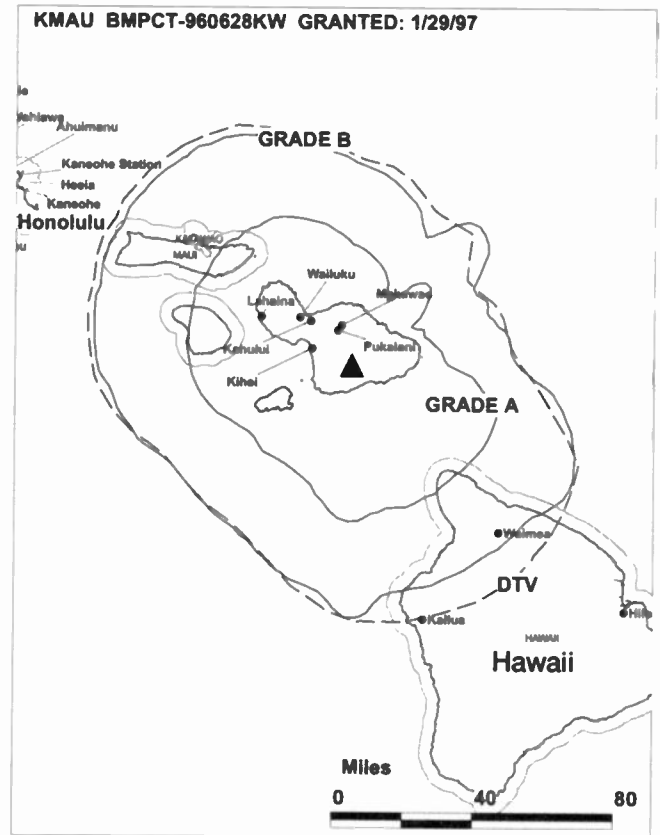
Ownership: Hearst-Argyle Television Inc. (Group Owner).

Began Operation: December 4, 1955. Sale to Shamrock Broadcasting by Maui Publishing Co. Ltd. approved by FCC March 27, 1978. Shamrock sold to Tak Communications January 27, 1987 (*Television Digest*, Vol. 26:46). Sale to Michael Eskridge, operating agent, approved by FCC January 27, 1993. Transfer of control to Sharad Tak approved August 19, 1994. Sale to Argyle Television Inc. approved by FCC April 20, 1995. Merger with Hearst Corp. approved by FCC June 2, 1997 (Vol. 37:13, 35).

Represented (legal): Latham & Watkins.

Personnel: See KITV, Honolulu.

Rates: On request.



© 2001 Warren Communications News

City of License: Wailuku. **Station DMA:** Honolulu. **Rank:** 72.

Circulation © 2000 Nielsen. Coverage based on Nielsen study.

Grand Total	Cable TV Households	Non-cable TV Households	Total TV Households
Estimated Station Totals*	0	20,100	20,100
Average Weekly Circulation (2000)	0	6,517	6,517
Average Daily Circulation (2000)			805
Station DMA Total	Cable TV Households	Non-cable TV Households	Total TV Households
Estimated Station Totals*	0	20,100	20,100
Average Weekly Circulation (2000)	0	6,517	6,517
Average Daily Circulation (2000)			805

*Estimated station totals are sums of the Nielsen TV and Cable TV household estimates for each county in which the station registers viewing of more than 5% as per the Nielsen Survey Methods.

Hawaii—Wailuku

KOGG Ch. 15 (Satellite of KHNL, Honolulu, HI)

Network Service: NBC.

Licensee: Raycom Media Inc., 201 Monroe St., 20th Floor, Montgomery, AL 36104.

Studio: See KHNL, Honolulu.

Phone: 808-847-3246. **Fax:** 808-845-3616.

Technical Facilities: Channel No. 15 (476-482 MHz). Authorized power: 759-kw max. visual, 75.9-kw aural. Antenna: 5653-ft. above av. terrain, 59-ft. above ground, 9751-ft. above sea level.

Latitude	20°	42'	34"
Longitude	156°	15'	54"

Transmitter: Mount Haleakala, approx. 19.9-mi. SE of Wailuku.

FCC Proposed Digital Channel Number: Ch. 16.

Note: Latitude and longitude coordinates shown are based on the North American Datum of 1927 (NAD 27) as currently required by the Mass Media Bureau of the FCC.

Ownership: Raycom Media Inc. (Group Owner).

Began Operation: August 22, 1989. Sale to Belo Corp. from Providence Journal Broadcasting Corp. approved by FCC February 28, 1997. Sale to present owner from Belo Corp. approved by FCC September 2, 1999.

Represented (legal): Wiley, Rein & Fielding.

Personnel: See KHNL, Honolulu.

Rates: On request.

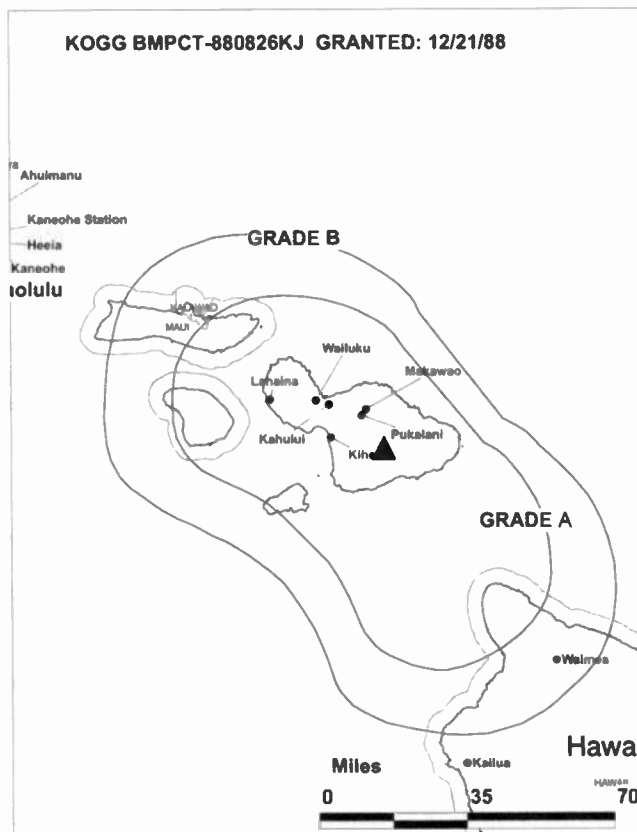
City of License: Wailuku. **Station DMA:** Honolulu. **Rank:** 72.

TELEVISION & CABLE

ACTION UPDATE

The Authoritative Newsletter of Actions Affecting
Broadcasting and Cable Activities

For Information, call 800-771-9202



© 2001 Warren Communications News

Circulation © 2000 Nielsen. Coverage based on Nielsen study.

Grand Total	Cable TV Households	Non-cable TV Households	Total TV Households
Estimated Station Totals*	32,280	20,100	52,380
Average Weekly Circulation (2000)	19,820	4,400	24,220
Average Daily Circulation (2000)			12,498
<hr/>			
Station OMA Total	Cable TV Households	Non-cable TV Households	Total TV Households
Estimated Station Totals*	32,280	20,100	52,380
Average Weekly Circulation (2000)	19,820	4,400	24,220
Average Daily Circulation (2000)			12,498

*Estimated station totals are sums of the Nielsen TV and Cable TV household estimates for each county in which the station registers viewing of more than 5% as per the Nielsen Survey Methods.

Hawaii—Wailuku

KWHM
Ch. 21
(Satellite of KWHE, Honolulu, HI)

Network Service: WBN.

Licensee: Le Sea Broadcasting Corp., Box 12, South Bend, IN 46624.

Studio: See KWHE, Honolulu.

Phone: 808-538-1414. **Fax:** 808-526-0326.

Technical Facilities: Channel No. 21 (512-518 MHz). Authorized power: 12.25-kw max. visual. Antenna: 370-ft. above av. terrain, 171-ft. above ground, 292-ft. above sea level.

Latitude	20°	49'	24"
Longitude	156°	27'	27"

Transmitter: Behind old Puunene Airport.

Digital Facilities: Channel No. 20 (506-512 MHz). Power: 30-kw max. visual. Antenna: 108-ft. above av. terrain, 187-ft. above ground.

Latitude	20°	49'	24"
Longitude	156°	27'	27"

FCC Digital File Number: BPCDT-19991020ABY. Granted: April 7, 2000.

Note: Latitude and longitude coordinates shown are based on the North American Datum of 1927 (NAD 27) as currently required by the Mass Media Bureau of the FCC.

Ownership: Le Sea Broadcasting Co. (Group Owner).

Began Operation: June 15, 1993.

Represented (sales): Landin Media Inc.

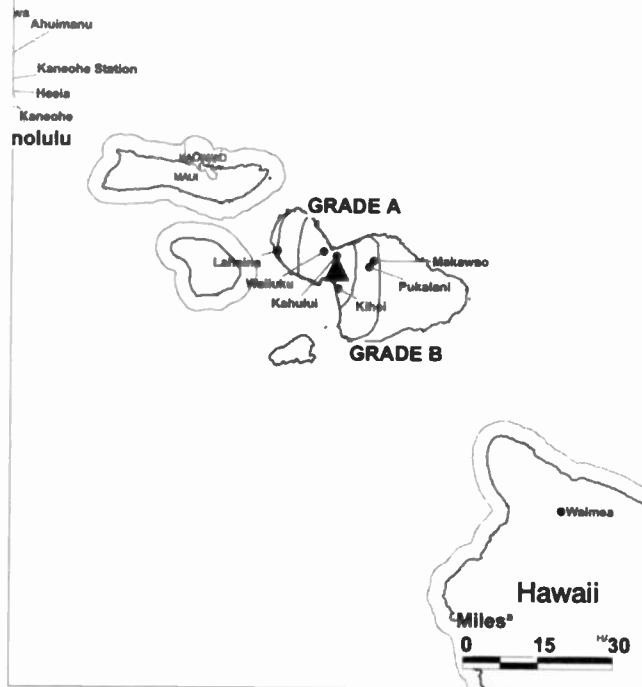
Personnel: See KWHE, Honolulu.

City of License: Wailuku. **Station DMA:** Honolulu. **Rank:** 72

Communications Daily

The Authoritative News Service of
 Electronic Communications
 For Information, call 800-771-9202

KWHM BPCT-900731KE GRANTED: 4/25/91



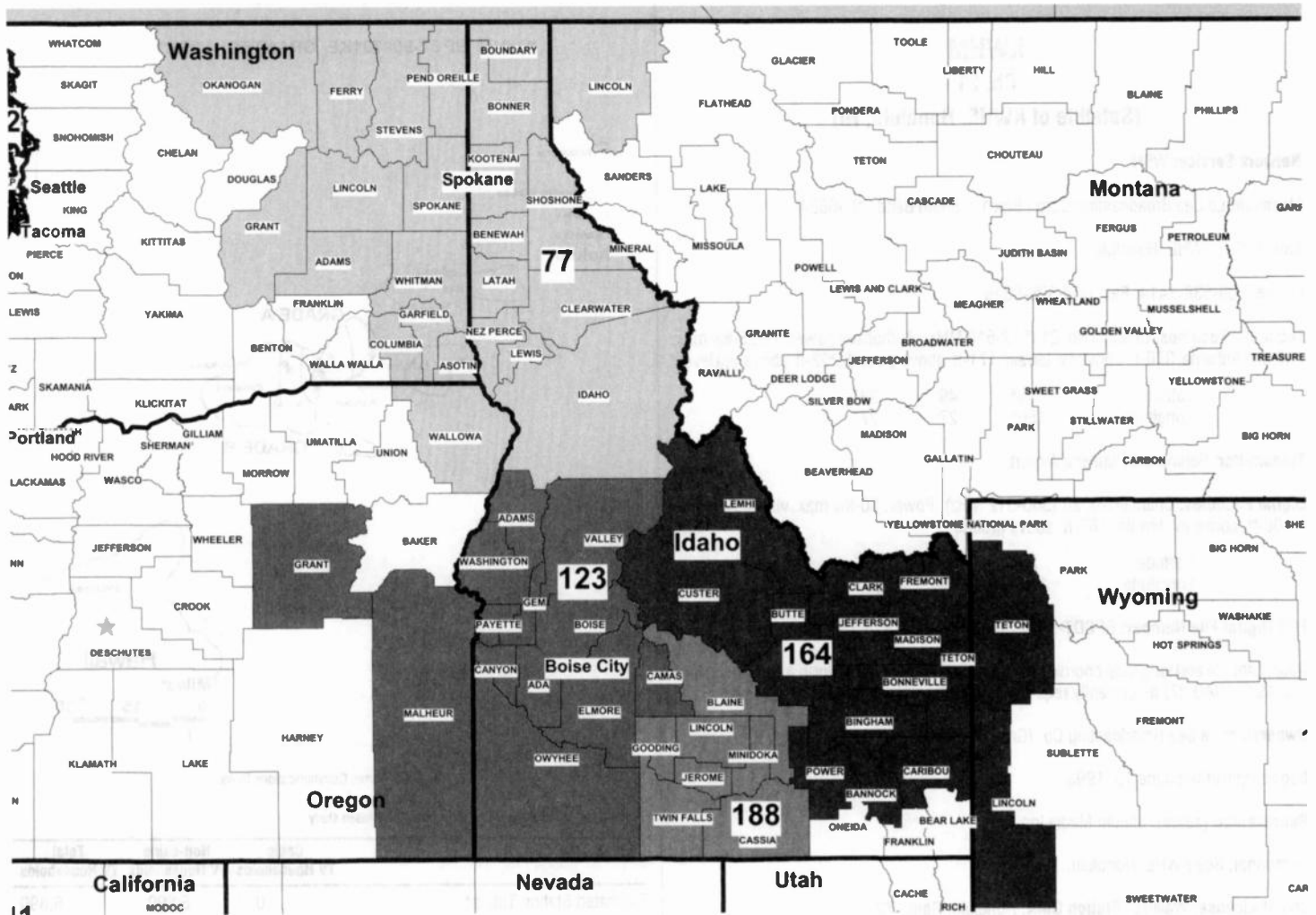
© 2001 Warren Communications News

Circulation © 2000 Nielsen. Coverage based on Nielsen study.

Grand Total	Cable TV Households	Non-cable TV Households	Total TV Households
Estimated Station Totals*	0	6,890	6,890
Average Weekly Circulation (2000)	0	372	372
Average Daily Circulation (2000)			96

Station DMA Total	Cable TV Households	Non-cable TV Households	Total TV Households
Estimated Station Totals*	0	6,890	6,890
Average Weekly Circulation (2000)	0	372	372
Average Daily Circulation (2000)			96

*Estimated station totals are sums of the Nielsen TV and Cable TV household estimates for each county in which the station registers viewing of more than 5% as per the Nielsen Survey Methods.



© 2001 Warren Communications News

MARKET	NIelsen DMA TV HOUSEHOLDS	RANK
Salt Lake City, UT	732,380	36
Spokane, WA	370,060	77
Boise, ID	206,820	123
Idaho Falls-Pocatello, ID	106,310	164
Missoula, MT	93,170	170
Tuscaloosa, AL	57,560	188
Butte-Bozeman, MT	55,370	190
Helena, MT	21,570	207

MARKET AREA COMMERCIAL STATIONS

KAZG (24), KCSG (4), KENV (10), KGWR-TV (13), KJWY (2), KJZZ-TV (14), KSL-TV (5), KSTU (13), KTVX (4), KUPX (16), KUSG (12), KUTV (2), KUWB (30)
 KAYU-TV (28), KGPX (34), KHQ-TV (6), KLEW-TV (3), KREM-TV (2), KSKN (22), KXLY-TV (4)
 KBCT-TV (2), KIVI (6), KNIN-TV (9), KTRV (12), KTVB (7)
 KFXP (31), KIDK (3), KIFI-TV (8), KPVI (6)
 KCFW-TV (9), KECI-TV (13), KPAX-TV (8), KTMF (23)
 KMVT (11), KXTF (35)
 KBZK (7), KTVM (6), KWYB (18), KXLF-TV (4)
 KTVH (12)

State Cross Reference List

Communities that receive programs of stations that are located elsewhere.

KIVI & KTRV, Boise	See Nampa, ID
KNIN-TV, Boise	See Caldwell, ID
KIVI & KTRV, Caldwell	See Nampa, ID
KFXP & KPVI, Idaho Falls	See Pocatello, ID
KBCT-TV & KTVB, Nampa	See Boise, ID
KIDK & KIFI-TV, Pocatello	See Idaho Falls, ID

Idaho Analog Station Totals as of November 1, 2000

	VHF	UHF	TOTAL
Commercial Television	10	2	12
Educational Television	4	2	6
	14	4	18

Idaho—Boise

KBCI-TV Ch. 2

Network Service: CBS.

Licensee: Fisher Broadcasting Inc., 100 4th Ave. N, Seattle, WA 98109.

Studio: 140 N. 16th St., Boise, ID 83702.

Mailing Address: Box 2, Boise, ID 83707.

Phone: 208-472-2222. **Fax:** 208-472-2212.

Web Site: <http://www.2online.com>.

Technical Facilities: Channel No. 2 (54-60 MHz). Authorized power: 65-kw visual, 12.9-kw aural. Antenna: 2640-ft. above av. terrain, 150-ft. above ground, 7170-ft. above sea level.

Latitude 43° 45' 17"
Longitude 116° 05' 53"

Transmitter: Deer Point Peak, Shafer Butte.

FCC Proposed Digital Channel Number: Ch. 28.

Note: Latitude and longitude coordinates shown are based on the North American Datum of 1927 (NAD 27) as currently required by the Mass Media Bureau of the FCC.

Satellite Earth Stations: DH Satellite, 3-meter Ku-band; Harris, 6.1-meter C-band; Scientific-Atlanta, 7-meter C-band; Drake, Harris, Scientific-Atlanta receivers.

News Services: AP, CBS Newspath, CNN Newsource.

Ownership: Fisher Broadcasting Inc. (Group Owner).

Began Operation: November 26, 1953. Sale to Northwest Television Inc. by Boise Valley Broadcasters Inc. approved by FCC August 31, 1976. Sale to Retlaw Enterprises Inc. approved by FCC March 31, 1996. (*Television Digest*, Vol. 35:45). Sale to present owner from Retlaw Enterprises Inc. approved by FCC April 16, 1999 (Vol. 38:47).

Represented (sales): Katz Continental Television.

Represented (legal): Shaw Pittman.

Personnel:

Jeffrey R. Anderson, General Manager.

Jeffrey Bishop, Operations Manager.

Kevin McDonald, General Sales Manager.

Larry Polowski, Local Sales Manager.

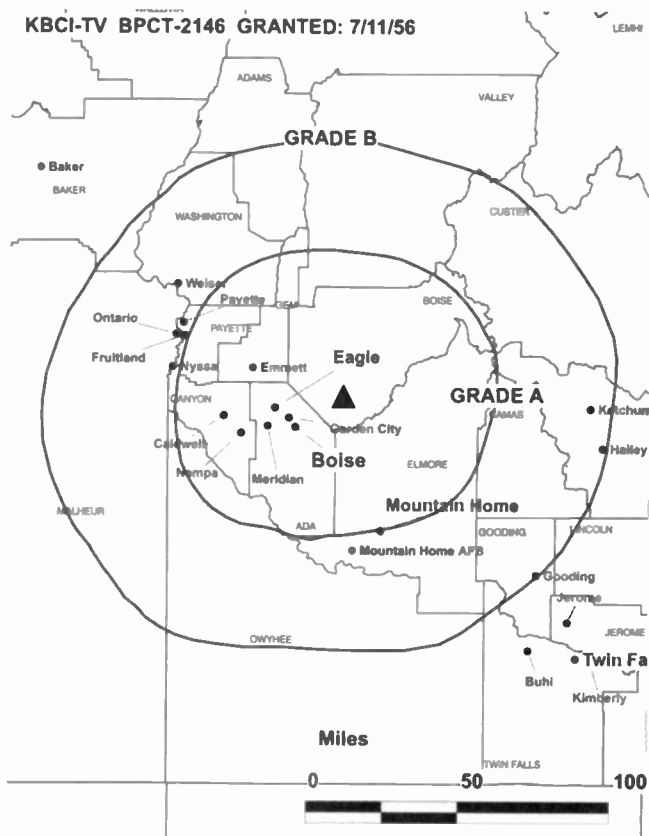
Scott Picken, News Director.

Tina Morris, Program Executive.

Larry E. Smith, Chief Engineer.

Greg Eisenbarth, Promotion Director.

Jim Harlor, Business Manager.



© 2001 Warren Communications News

Walt Baker, Community Affairs Director.

Highest 30 Sec. Rate: \$2000.

City of License: Boise. **Station DMA:** Boise. **Rank:** 123.

Circulation © 2000 Nielsen. Coverage based on Nielsen study.

Grand Total	Cable TV Households	Non-cable TV Households	Total TV Households
Estimated Station Totals*	100,140	115,020	215,160
Average Weekly Circulation (2000)	73,472	69,930	143,402
Average Daily Circulation (2000)			72,141
Station DMA Total	Cable TV Households	Non-cable TV Households	Total TV Households
Estimated Station Totals*	92,630	100,180	192,810
Average Weekly Circulation (2000)	70,680	67,333	138,013
Average Daily Circulation (2000)			70,467
Other DMA Total	Cable TV Households	Non-cable TV Households	Total TV Households
Estimated Station Totals*	7,510	14,840	22,350
Average Weekly Circulation (2000)	2,793	2,597	5,389
Average Daily Circulation (2000)			1,674

*Estimated station totals are sums of the Nielsen TV and Cable TV household estimates for each county in which the station registers viewing of more than 5% as per the Nielsen Survey Methods.

Idaho—Boise

KTVB Ch. 7

Network Service: NBC.

Licensee: KTVB-TV Inc., 400 S. Record St., Dallas, TX 75202.

Studio: 5407 Fairview Ave., Boise, ID 83706.

Mailing Address: Box 7, Boise, ID 83707.

Phone: 208-375-7277. **Fax:** 208-378-1762.

E-mail: tv7@ktvb.com.

Web Site: http://www.ktvb.com.

Technical Facilities: Channel No. 7 (174-180 MHz). Authorized power: 162-kw visual, 26.3-kw aural. Antenna: 2650-ft. above av. terrain, 226-ft. above ground, 7206-ft. above sea level.

Latitude 43° 45' 16"
Longitude 116° 05' 56"

Transmitter: TV Lot No. 3, Deer Point, ID.

Digital Facilities: Channel No. 26 (602-608 MHz). Power: 318-kw max. visual. Antenna: 2651-ft. above av. terrain, 189-ft. above ground.

Latitude 43° 45' 16"
Longitude 116° 05' 56"

FCC Digital File Number: BPCDT-19991028ADF (pending).

Note: Latitude and longitude coordinates shown are based on the North American Datum of 1927 (NAD 27) as currently required by the Mass Media Bureau of the FCC.

Satellite Earth Station: Prodelin, 5-meter C-band; Gardiner, Harris, M/A-Com, Microdyne receivers.

News Services: AP, CNN Newsource, NBC News Channel.

Ownership: Belo Corp. (Group Owner).

Began Operation: July 12, 1953. Sale to King Broadcasting by Georgia M. Davidson, et al., approved by FCC February 22, 1980 (*Television Digest*, Vol. 19:41). Sale to Providence Journal Broadcasting approved August 27, 1991 (Vol. 30:35; 31:9, 29). Sale to present owner approved by FCC February 28, 1997. (Vol. 36:40, 37:9).

Represented (sales): Blair Television.

Represented (legal): Wiley, Rein & Fielding.

Personnel:

Douglas Armstrong, President & General Manager.

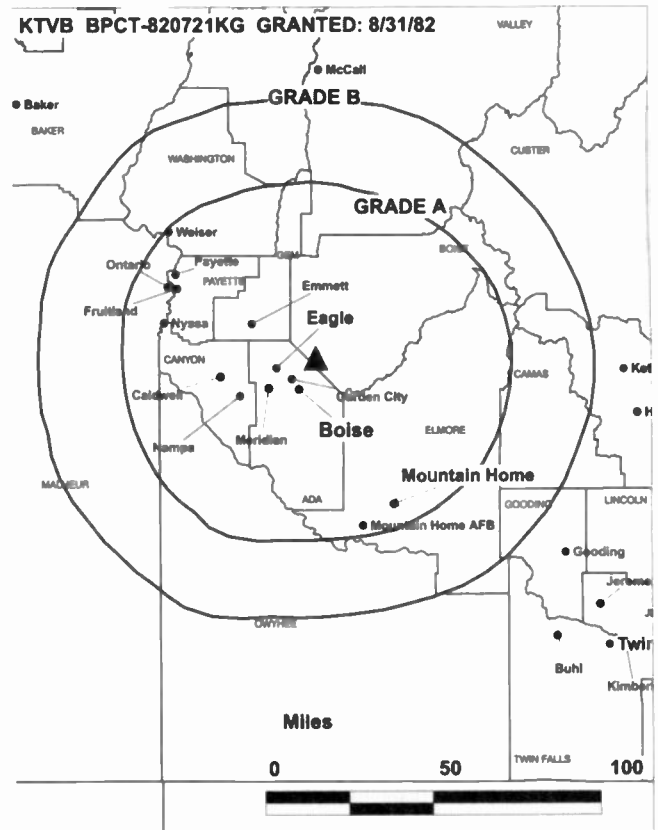
John Lewis, General Sales Manager.

Kristi Edmunds, Local Sales Manager.

Rod Gramer, News Director.

Pam Laws, Promotion Director.

Victoria Fredrick, Business Manager.



© 2001 Warren Communications News

Lance Hankins, Operations & Engineering Director.

Shannon Blackstock, Human Resources Administrator.

Highest 30 Sec. Rate: \$1000.

City of License: Boise. **Station DMA:** Boise. **Rank:** 123.

Circulation © 2000 Nielsen. Coverage based on Nielsen study.

Grand Total	Cable TV Households	Non-cable TV Households	Total TV Households
Estimated Station Totals*	98,840	125,330	224,170
Average Weekly Circulation (2000)	81,285	84,538	165,823
Average Daily Circulation (2000)			105,098
Station DMA Total	Cable TV Households	Non-cable TV Households	Total TV Households
Estimated Station Totals*	92,630	100,180	192,810
Average Weekly Circulation (2000)	79,036	80,618	159,654
Average Daily Circulation (2000)			103,163
Other DMA Total	Cable TV Households	Non-cable TV Households	Total TV Households
Estimated Station Totals*	6,210	25,150	31,360
Average Weekly Circulation (2000)	2,249	3,920	6,169
Average Daily Circulation (2000)			1,935

*Estimated station totals are sums of the Nielsen TV and Cable TV household estimates for each county in which the station registers viewing of more than 5% as per the Nielsen Survey Methods.

Idaho—Caldwell-Boise-Nampa

KNIN-TV Ch. 9

Network Service: UPN.

Grantee: Schuyler Broadcasting Corp., Box 222177, Carmel, CA 93922.

Studio: 816 W. Bannock, Suite 402, Boise, ID 83702.

Phone: 208-331-0909. **Fax:** 208-344-0119.

E-mail: k9@knin.com

Web Site: http://www.knin.com

Technical Facilities: Channel No. 9 (186-192 MHz). Authorized power: 177-kw visual, 17.7-kw aural. Antenna: 2692-ft. above av. terrain, 210-ft. above ground, 7240-ft. above sea level.

Latitude	43°	45'	18"
Longitude	116°	05'	52"

Holds CP for change to 161-kw max. visual, 2641-ft. above av. terrain, 161-ft. above ground, 7192-ft. above sea level. BPCT-951120KE.

Transmitter: Deer Point Peak, approx. 10.75-mi. NE of Boise.

Digital Facilities: Channel No. 10 (192-198 MHz). Power: 14-kw visual. Antenna: 2717-ft. above av. terrain, 210-ft. above ground.

Latitude	43°	45'	18"
Longitude	116°	05'	52"

FCC Digital File Number: BPCDT-19991028ADF (pending).

Note: Latitude and longitude coordinates shown are based on the North American Datum of 1927 (NAD 27) as currently required by the Mass Media Bureau of the FCC.

Multichannel TV Sound: Stereo only.

Satellite Earth Stations: ChannelMaster, 3.3-meter Ku & C-band; Miralite, 3.7-meter Ku & C-band; Monterey receivers.

Ownership: Bill Schuyler.

Began Operation: December 28, 1992.

Represented (legal): Fletcher, Heald & Hildreth PLC.

Represented (engineering): Lieberman & Walisko.

Personnel:

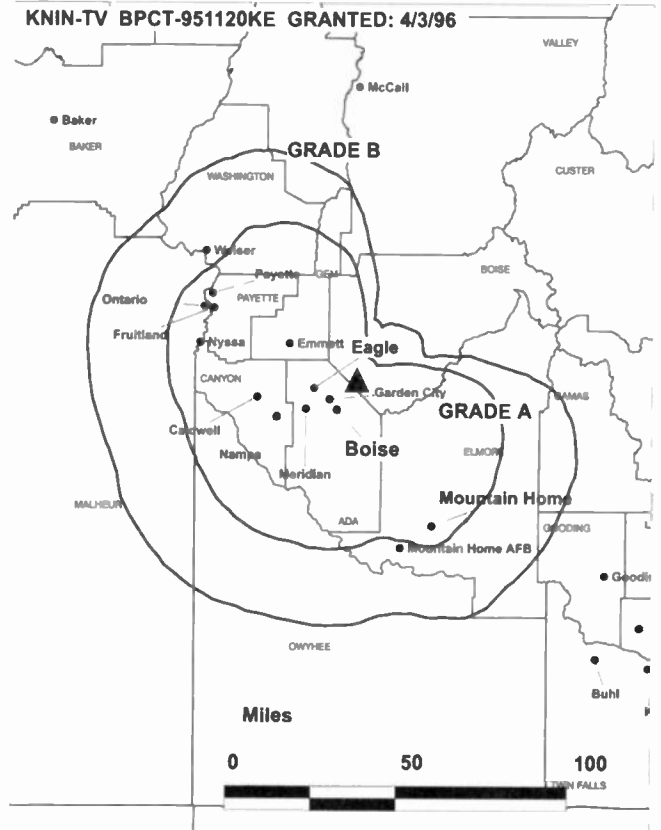
Scott Eymmer, General Manager.

Brian Royster, Operations Director.

Gerald Madsen, Chief Engineer.

Toni Gillett, Program Director.

Sandi McBride, Promotion Director.



© 2001 Warren Communications News

Darin Strickler, Business Manager.

Eric Foster, Production Manager.

Phyllis Foster, Local Sales Manager.

Highest 30 Sec. Rate: \$600.

City of License: Caldwell. **Station DMA:** Boise. **Rank:** 123.

Circulation © 2000 Nielsen. Coverage based on Nielsen study.

Grand Total	Cable TV Households	Non-cable TV Households	Total TV Households
Estimated Station Totals*	89,250	97,470	186,720
Average Weekly Circulation (2000)	38,476	50,898	89,374
Average Daily Circulation (2000)			35,738
Station DMA Total	Cable TV Households	Non-cable TV Households	Total TV Households
Estimated Station Totals*	89,250	97,470	186,720
Average Weekly Circulation (2000)	38,476	50,898	89,374
Average Daily Circulation (2000)			35,738

*Estimated station totals are sums of the Nielsen TV and Cable TV household estimates for each county in which the station registers viewing of more than 5% as per the Nielsen Survey Methods.

Idaho—Idaho Falls-Pocatello-Blackfoot

KIDK
Ch. 3

Network Service: CBS.

Licensee: Fisher Broadcasting Inc., 100 4th Ave. N, Seattle, WA 98109.

Studio: 1255 E. 17th St., Idaho Falls, ID 83401.

Mailing Address: Box 2008, Idaho Falls, ID 83403.

Phone: 208-522-5100. **Fax:** 208-522-5103.

E-mail: newsroom@kidk.com

Web Site: http://www.kidk.com

Technical Facilities: Channel No. 3 (60-66 MHz). Authorized power: 100-kw visual, 14.4-kw aural. Antenna: 1600-ft. above av. terrain, 201-ft. above ground, 6791-ft. above sea level.

Latitude 43° 29' 51"
Longitude 112° 39' 50"

Transmitter: Little Butte Mountain, 8.5-mi. NE of Atomic City, ID.

FCC Proposed Digital Channel Number: Ch. 36.

Note: Latitude and longitude coordinates shown are based on the North American Datum of 1927 (NAD 27) as currently required by the Mass Media Bureau of the FCC.

Satellite Earth Stations: Scientific-Atlanta, 4.6-meter; Scientific-Atlanta, 7-meter; Scientific-Atlanta receivers.

News Service: AP.

Ownership: Fisher Broadcasting Inc. (Group Owner).

Began Operation: December 20, 1953. Sale to John Price by Lucille J. Ricks, et al., approved by FCC October 2, 1984. Sale to Retlaw Enterprises Inc. approved by FCC December 3, 1987. Sale to present owner from Retlaw Enterprises Inc. approved by FCC April 16, 1999 (*Television Digest*, Vol. 38:47).

Represented (sales): Katz Continental Television.

Represented (legal): Shaw Pittman.

Represented (engineering): Hammett & Edison Inc.

Personnel:

Jeffrey R. Anderson, General Manager.

Steve Ryan, Local Sales Manager.

Kim Southwick, Operations Manager.

Gary Smith, Chief Engineer.

Terry Miller, News Director.

Elaine Milner, Business Manager.



© 2001 Warren Communications News

Highest 30 Sec. Rate: \$1800.

City of License: Idaho Falls. **Station DMA:** Idaho Falls-Pocatello. **Rank:** 164.

Circulation © 2000 Nielsen. Coverage based on Nielsen study.

Grand Total	Cable TV Households	Non-cable TV Households	Total TV Households
Estimated Station Totals*	58,210	49,350	107,560
Average Weekly Circulation (2000)	39,511	25,888	65,399
Average Daily Circulation (2000)			32,826
Station DMA Total	Cable TV Households	Non-cable TV Households	Total TV Households
Estimated Station Totals*	50,180	40,500	90,680
Average Weekly Circulation (2000)	37,907	24,009	61,916
Average Daily Circulation (2000)			31,519
Other DMA Total	Cable TV Households	Non-cable TV Households	Total TV Households
Estimated Station Totals*	8,030	8,850	16,880
Average Weekly Circulation (2000)	1,604	1,878	3,482
Average Daily Circulation (2000)			1,307

* Estimated station totals are sums of the Nielsen TV and Cable TV household estimates for each county in which the station registers viewing of more than 5% as per the Nielsen Survey Methods.

Idaho—Idaho Falls-Pocatello-Blackfoot

KIFI-TV Ch. 8

Network Service: ABC.

Licensee: The Post Co., 333 Northgate Mile, Idaho Falls, ID 83401.

Studio: 1915 N. Yellowstone Hwy., Idaho Falls, ID 83401.

Mailing Address: Box 2148, Idaho Falls, ID 83403.

Phone: 208-525-8888. **Fax:** 208-522-1930.

E-mail: idaho8@aol.com

Web Site: <http://www.localnews8.com>

Technical Facilities: Channel No. 8 (180-186 MHz). Authorized power: 316-kw visual, 63.1-kw aural. Antenna: 1520-ft. above av. terrain, 180-ft. above ground, 6851-ft. above sea level.

Latitude 42° 30' 02"
Longitude 112° 39' 36"

Transmitter: Little Butte Mountain., 32-mi. W of Idaho Falls.

Digital Facilities: Channel No. 9 (186-192 MHz). Power: 17.9-kw visual. Antenna: 1519-ft. above av. terrain, 138-ft. above ground.

Latitude 42° 30' 02"
Longitude 112° 39' 36"

FCC Digital File Number: BPCDT-19991019AAZ (pending).

Note: Latitude and longitude coordinates shown are based on the North American Datum of 1927 (NAD 27) as currently required by the Mass Media Bureau of the FCC.

Multichannel TV Sound: Stereo only.

Satellite Earth Stations: AFC, 3-meter Ku-band; Andrew, 2.4-meter Ku-band; Andrew, M/A-Com, Microdyne, Scientific-Atlanta receivers.

News Services: ABC NewsOne, AP, CNN Newsource.

Ownership: The Post Co.

Began Operation: January 23, 1961.

Represented (sales): Petry Television Inc.

Represented (legal): Shaw Pittman.

Represented (engineering): Mullaney Engineering Inc.

Personnel:

Rickie Orchin Brady, General Manager.

Monte Young, General Sales Manager.

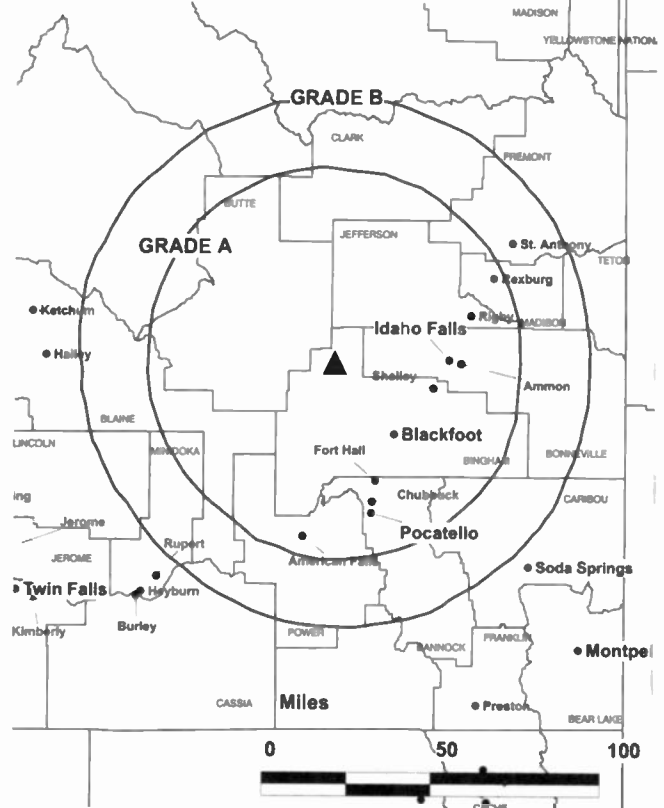
Rick Landon, National Sales Manager.

Vera Gillespie, Local Sales Manager.

Mark Danielson, News Director.

Kathy Walden, Program Director & Production Manager.

KIFI-TV BMPCT-5503 GRANTED: 9/20/60



© 2001 Warren Communications News

Kate Salomon, Promotion Coordinator.

Lee Shumway, Business Manager.

Teresa Wolfe, Chief Engineer.

Highest 30 Sec. Rate: \$1000.

City of License: Idaho Falls. **Station DMA:** Idaho Falls-Pocatello. **Rank:** 164.

Circulation © 2000 Nielsen. Coverage based on Nielsen study.

Grand Total	Cable TV Households	Non-cable TV Households	Total TV Households
Estimated Station Totals*	57,210	59,430	116,640
Average Weekly Circulation (2000)	41,937	27,855	69,792
Average Daily Circulation (2000)			33,933
Station DMA Total	Cable TV Households	Non-cable TV Households	Total TV Households
Estimated Station Totals*	50,180	40,500	90,680
Average Weekly Circulation (2000)	38,954	24,618	63,572
Average Daily Circulation (2000)			31,906
Other DMA Total	Cable TV Households	Non-cable TV Households	Total TV Households
Estimated Station Totals*	7,030	18,930	25,960
Average Weekly Circulation (2000)	2,983	3,237	6,220
Average Daily Circulation (2000)			2,027

* Estimated station totals are sums of the Nielsen TV and Cable TV household estimates for each county in which the station registers viewing of more than 5% as per the Nielsen Survey Methods.

Idaho—Lewiston

KLEW-TV

Ch. 3

(Associated with KIMA-TV, Yakima, WA)

Network Service: CBS.

Licensee: Fisher Broadcasting Inc., 100 4th Ave. N, Seattle, WA 98109.

Studio: 2626 17th St., Lewiston, ID 83501.

Mailing Address: Box 702, Yakima, WA 98907.

Phone: 208-746-2636. **Fax:** 208-746-4819.

E-mail: info@klew.tv.com

Technical Facilities: Channel No. 3 (60-66 MHz). Authorized power: 56.2-kw visual, 11.2-kw aural. Antenna: 1260-ft. above av. terrain, 304-ft. above ground, 3203-ft. above sea level.

Latitude 46° 27' 27"
Longitude 117° 05' 56"

Transmitter: 3-mi. NW of Clarkston, WA, 2.5-mi. SW of U.S. 195.

Digital Facilities: Channel No. 32 (578-584 MHz). Power: 200-kw max. visual. Antenna: 1184-ft. above av. terrain, 226-ft. above ground.

Latitude 46° 27' 27"
Longitude 117° 05' 56"

FCC Digital File Number: BPCDT-19991021ACJ. Granted: April 28, 2000.

Note: Latitude and longitude coordinates shown are based on the North American Datum of 1927 (NAD 27) as currently required by the Mass Media Bureau of the FCC.

Satellite Earth Stations: General Instrument, 3-meter Ku & C-band; Prodelin, 3-meter C-band; Vertex, 4.6-meter C-band; M/A-Com, Scientific-Atlanta receivers.

News Services: AP, CBS Newspath, CNN Newsource.

Ownership: Fisher Broadcasting Inc. (Group Owner).

Began Operation: December 7, 1955. Sale to present owner from Retlaw Enterprises Inc. approved by FCC April 16, 1999 (Television Digest, Vol. 38:47).

Represented (sales): Katz Television.

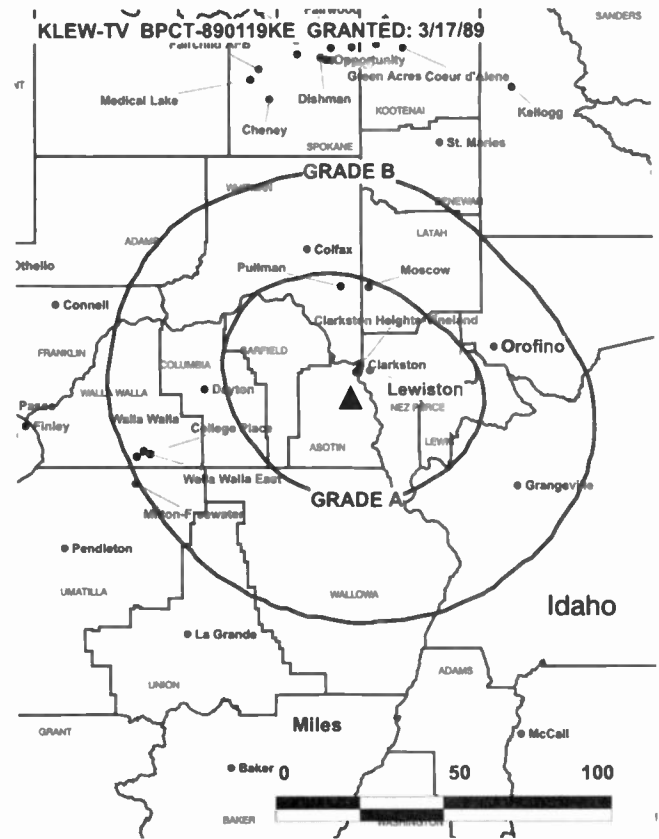
Represented (legal): Shaw Pittman.

Represented (engineering): Hammitt & Edison Inc.

Personnel:

Fred Fickenwirth, General Manager.

Marlin Jackson, Chief Engineer.



© 2001 Warren Communications News

Noel Hardin, News Director.

Greg Meyer, Production Director.

Rates: On request.

City of License: Lewiston. **Station DMA:** Spokane. **Rank:** 77.

Circulation © 2000 Nielsen. Coverage based on Nielsen study.

Grand Total	Cable TV Households	Non-cable TV Households	Total TV Households
Estimated Station Totals*	40,590	17,560	58,150
Average Weekly Circulation (2000)	21,323	6,405	27,727
Average Daily Circulation (2000)			12,275
Station DMA Total	Cable TV Households	Non-cable TV Households	Total TV Households
Estimated Station Totals*	40,590	17,560	58,150
Average Weekly Circulation (2000)	21,323	6,405	27,727
Average Daily Circulation (2000)			12,275

*Estimated station totals are sums of the Nielsen TV and Cable TV household estimates for each county in which the station registers viewing of more than 5% as per the Nielsen Survey Methods.

Idaho—Nampa-Boise-Caldwell

KIVI
Ch. 6

Network Service: ABC.

Licensee: Sawtooth Communications Inc., 1866 E. Chisholm Dr., Nampa, ID 83687.

Studio: 1866 E. Chisholm Dr., Nampa, ID 83687.

Phones: 208-336-0500; 208-467-3301. **Fax:** 208-381-6680.

E-mail: kivitv@aol.com

Web Site: <http://www.kivi-tv.com>

Technical Facilities: Channel No. 6 (82-88 MHz). Authorized power: 60.3-kw visual, 12-kw aural. Antenna: 2660-ft. above av. terrain, 210-ft. above ground, 7230-ft. above sea level.

Latitude 43° 45' 20"
Longitude 116° 05' 55"

Transmitter: Deer Point, Shafer Butte.

Digital Facilities: Channel No. 24 (530-536 MHz). Power: 51.8-kw max. visual. Antenna: 7364-ft. above av. terrain, 307-ft. above ground.

Latitude 43° 45' 20.75"
Longitude 116° 05' 56.99"

FCC Digital File Number: BPCDT-19991101AHJ (pending).

Note: Latitude and longitude coordinates shown are based on the North American Datum of 1927 (NAD 27) as currently required by the Mass Media Bureau of the FCC.

Multichannel TV Sound: Stereo only.

Satellite Earth Stations: Transmit/receive Andrew, 3.6-meter Ku-band; Andrew, 4.5-meter C-band; Andrew, 7-meter C-band; M/A-Com, 3-meter Ku-band; Microdyne, 7-meter C-band; Avantek, M/A-Com, Microdyne receivers.

News Services: ABC NewsOne, AP, WSI.

Ownership: Evening Post Publishing Co. (Group Owner).

Began Operation: February 1, 1974. Sale to present owner by Futura Corp. approved by FCC August 25, 1981.

Represented (sales): Blair Television.

Represented (legal): Dow, Lohnes & Albertson PLLC.

Represented (engineering): Cohen, Dippell & Everist PC.

Personnel:

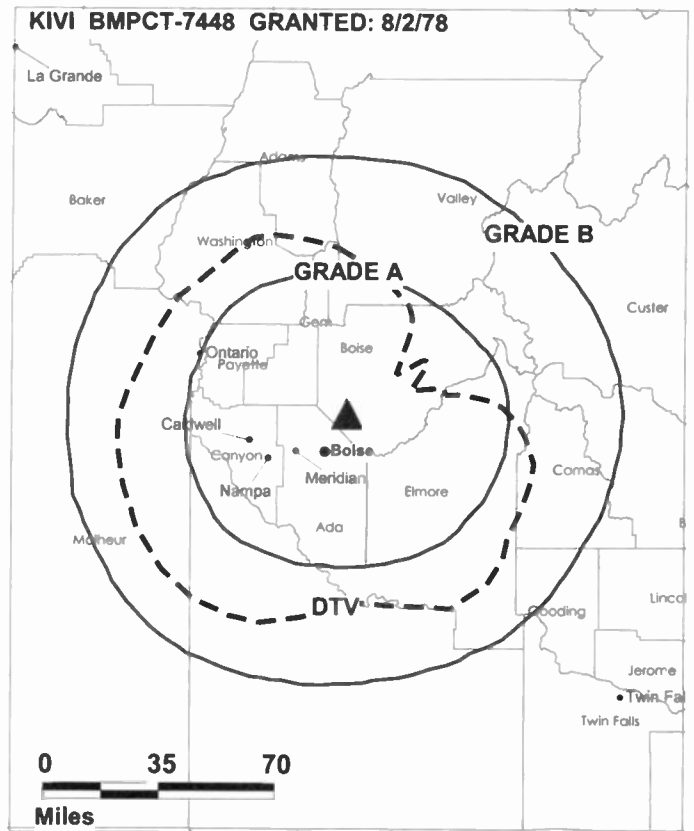
David Harbert, President & General Manager.

Dave Jensen, Operations Manager.

Bob Thomas, General Sales Manager.

Melissa Hughes, National Sales Assistant.

Denise Vickers, News Director.



© 2001 Warren Communications News

Chris Sallee, Business Manager.

Highest 30 Sec. Rate: \$1500.

City of License: Nampa. **Station DMA:** Boise. **Rank:** 123.

Circulation © 2000 Nielsen. Coverage based on Nielsen study.

Grand Total	Cable TV Households	Non-cable TV Households	Total TV Households
Estimated Station Totals*	92,630	118,450	211,080
Average Weekly Circulation (2000)	70,101	73,000	143,101
Average Daily Circulation (2000)			73,039
Station DMA Total	Cable TV Households	Non-cable TV Households	Total TV Households
Estimated Station Totals*	92,630	100,180	192,810
Average Weekly Circulation (2000)	70,101	71,264	141,365
Average Daily Circulation (2000)			72,811
Other DMA Total	Cable TV Households	Non-cable TV Households	Total TV Households
Estimated Station Totals*	0	18,270	18,270
Average Weekly Circulation (2000)	0	1,736	1,736
Average Daily Circulation (2000)			228

* Estimated station totals are sums of the Nielsen TV and Cable TV household estimates for each county in which the station registers viewing of more than 5% as per the Nielsen Survey Methods.

Idaho—Nampa-Boise-Caldwell

KTRV
Ch. 12

Network Service: FOX.

Licensee: Idaho Independent Television Inc., Box 1212, Nampa, ID 83653.

Studio: 679 6th St., North Extension, Nampa, ID 83687.

Mailing Address: Box 1212, Nampa, ID 83653.

Phone: 208-466-1200. **Fax:** 208-467-6958.

E-mail: webmaster@ktrv.com

Web Site: http://www.ktrv.com

Technical Facilities: Channel No. 12 (204-210 MHz). Authorized power: 178-kw max. & 166-kw horizontal visual, 18.2-kw horizontal aural. Antenna: 2720-ft. above av. terrain, 260-ft. above ground, 7290-ft. above sea level.

Latitude	43°	45'	18"
Longitude	116°	05'	52"

Holds CP for change to 198-kw max. visual, 2633-ft. above av. terrain, 518-ft. above ground, 7088-ft. above sea level; lat. 43° 44' 40", long. 116° 6' 33", transmitter to Middle Doe, Deer Point. BPC-960711KF.

Transmitter: Deer Point Peak, 10.75-mi. NNE of Boise.

Digital Facilities: Channel No. 44 (650-656 MHz). Power: 1000-kw max. visual. Antenna: 2762-ft. above av. terrain, 246-ft. above ground.

Latitude	43°	45'	18"
Longitude	116°	05'	52"

FCC Digital File Number: BPCDT-19991028ADO (pending).

Note: Latitude and longitude coordinates shown are based on the North American Datum of 1927 (NAD 27) as currently required by the Mass Media Bureau of the FCC.

Multichannel TV Sound: Stereo only.

Satellite Earth Stations: DH Satellite, 4-meter; Prodelin, 4.6-meter C-band; RCA Americom, 3.1-meter Ku-band; Standard Communications receivers.

News Service: AP.

Ownership: Blade Communications Inc. (Group Owner).

Began Operation: October 18, 1981. Sale to present owner by Peyton Broadcasting Ltd. approved by FCC April 23, 1985 (*Television Digest*, Vol. 25:9).

Represented (sales): Pety Television Inc.

Represented (legal): Dow, Lohnes & Albertson PLLC.

Personnel:

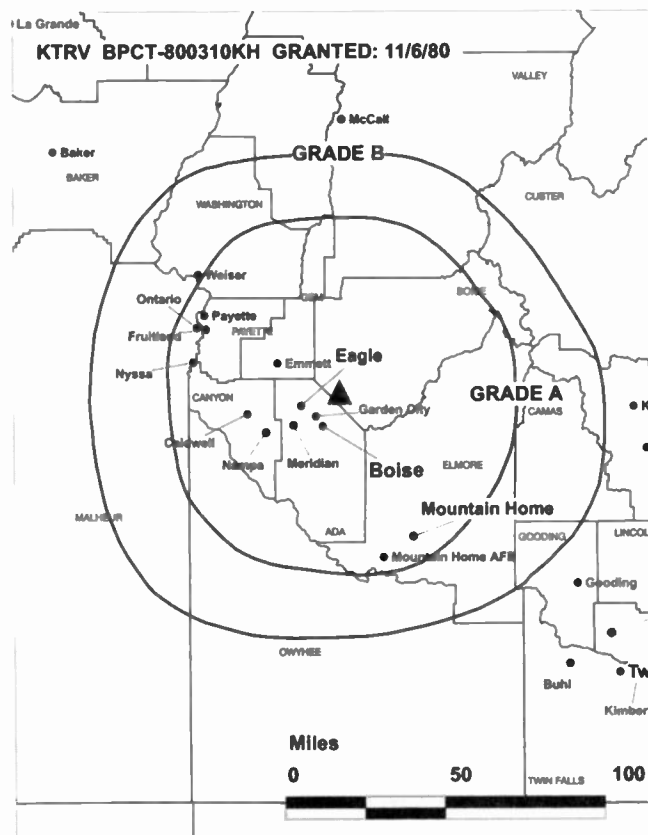
Ricky J. Joseph, Vice President & General Manager.

Richard Lee, Local Sales Manager.

Jim Barte, Treasurer & Chief Financial Officer.

Katie Berry, National Sales Manager.

Lance C. Hankins, Chief Engineer.



© 2001 Warren Communications News

Thor Wasbotten, News Director.

Holly Kerfoot, Promotion Manager.

Dan Widner, Creative Services Director.

Rex McArthur, Consultant.

Highest 30 Sec. Rate: \$1200.

City of License: Nampa. **Station DMA:** Boise. **Rank:** 123.

Circulation © 2000 Nielsen. Coverage based on Nielsen study.

Grand Total	Cable TV Households	Non-cable TV Households	Total TV Households
Estimated Station Totals*	115,570	102,890	218,460
Average Weekly Circulation (2000)	56,824	59,930	116,754
Average Daily Circulation (2000)			45,616
Station DMA Total	Cable TV Households	Non-cable TV Households	Total TV Households
Estimated Station Totals*	91,020	97,470	188,490
Average Weekly Circulation (2000)	50,118	59,492	109,610
Average Daily Circulation (2000)			44,134
Other DMA Total	Cable TV Households	Non-cable TV Households	Total TV Households
Estimated Station Totals*	24,550	5,420	29,970
Average Weekly Circulation (2000)	6,706	438	7,145
Average Daily Circulation (2000)			1,483

* Estimated station totals are sums of the Nielsen TV and Cable TV household estimates for each county in which the station registers viewing of more than 5% as per the Nielsen Survey Methods.

Idaho—Pocatello

KFXP
Ch. 31

Network Service: FOX, UPN.

Grantee: Compass Communications of Idaho Inc., 3972 Magnolia Bend Dr., Livingston, TX 77351.

Studio: 902 E. Sherman, Pocatello, ID 83201.

Phone: 208-232-3141. **Fax:** 208-232-8032.

Technical Facilities: Channel No. 31 (572-578 MHz). Authorized power: 2140-kw visual. Antenna: 1467-ft. above av. terrain, 512-ft. above ground, 6752-ft. above sea level.

Latitude 42° 55' 15"
Longitude 112° 20' 44"

Transmitter: 5-mi. NE of Pocatello.

Note: Latitude and longitude coordinates shown are based on the North American Datum of 1927 (NAD 27) as currently required by the Mass Media Bureau of the FCC.

Ownership: Channel 31 Inc.

Began Operation: July 15, 1999. Transfer of control to present owner from Winstar Broadcasting Corp. approved September 4, 1998.

Represented (legal): Fletcher, Heald & Hildreth PLC.

Represented (engineering): D. L. Markley & Associates Inc.

Personnel:

Bill Fouch, General Manager.

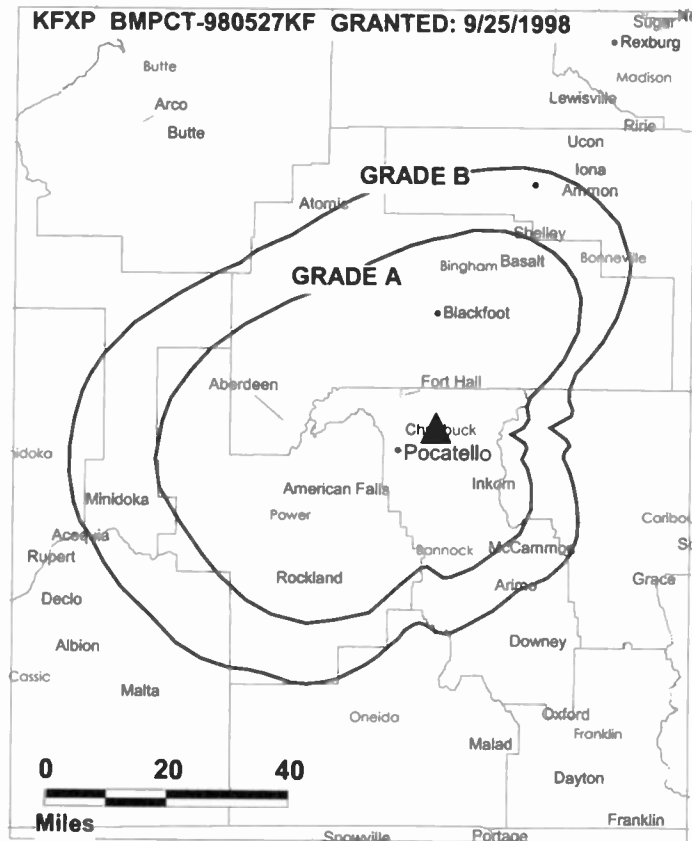
Robin Estopinal, Chief Engineer.

Rates: On request.

City of License: Pocatello. **Station DMA:** Idaho Falls-Pocatello. **Rank:** 164.

**Need Broadcast TV or Cable Mail Labels
From the Factbook?**

Call Warren Communications News, Inc.
Data By Design Dept.
800-771-9202



© 2001 Warren Communications News

Circulation © 2000 Nielsen. Coverage based on Nielsen study.

Grand Total	Cable TV Households	Non-cable TV Households	Total TV Households
Estimated Station Totals*	47,250	32,600	79,850
Average Weekly Circulation (2000)	23,745	9,513	33,258
Average Daily Circulation (2000)			10,975
Station DMA Total	Cable TV Households	Non-cable TV Households	Total TV Households
Estimated Station Totals*	47,250	32,600	79,850
Average Weekly Circulation (2000)	23,745	9,513	33,258
Average Daily Circulation (2000)			10,975

*Estimated station totals are sums of the Nielsen TV and Cable TV household estimates for each county in which the station registers viewing of more than 5% as per the Nielsen Survey Methods.

Idaho—Pocatello-Blackfoot-Idaho Falls

KPVI

Ch. 6

(Operates satellite KJWY, Jackson, WY)

Network Service: NBC.

Licensee: Oregon Trail Broadcasting Co., 1500 Foremaster Lane, Las Vegas, NV 89101.

Studio: 902 E. Sherman St., Pocatello, ID 83201.

Mailing Address: Box 667, Pocatello, ID 83204-0667.

Phone: 208-232-6666. **Fax:** 208-233-6678.

E-mail: kpvitv@kpvi.com

Technical Facilities: Channel No. 6 (82-88 MHz). Authorized power: 100-kw visual, 17.4-kw aural. Antenna: 1530-ft. above av. terrain, 619-ft. above ground, 6857-ft. above sea level.

Latitude 42° 55' 14.50"
Longitude 112° 20' 44.00"

Transmitter: SE 1/4 of SW 1/4 of SE 1/2 of Section 3, T6S, R35E.

Digital Facilities: Channel No. 23 (524-530 MHz). Power: 505-kw max. visual. Antenna: 1484-ft. above av. terrain, 531-ft. above ground.

Latitude 42° 55' 15.00"
Longitude 112° 20' 44.00"

FCC Digital File Number: BPCDT-19991029AAY. Granted: December 2, 1999.

Note: Latitude and longitude coordinates shown are based on the North American Datum of 1927 (NAD 27) as currently required by the Mass Media Bureau of the FCC.

Satellite Earth Stations: Andrew, 4.5-meter C-band; Andrew, 7.5-meter C-band; RCA, Ku-band; Avantek receivers.

News Services: AP, CNN Newsource, NBC News Channel.

Ownership: Sunbelt Communications Co. (Group Owner).

Began Operation: April 26, 1974. Sale to Ambassador Media Corp. from Futura Corp. approved by FCC October 25, 1983. Sale to present owner by Ambassador approved September 29, 1995.

Represented (sales): Blair Television.

Represented (legal): Drinker Biddle & Reath LLP.

Represented (engineering): du Treil, Lundin & Rackley Inc.; D. L. Markley & Associates Inc.

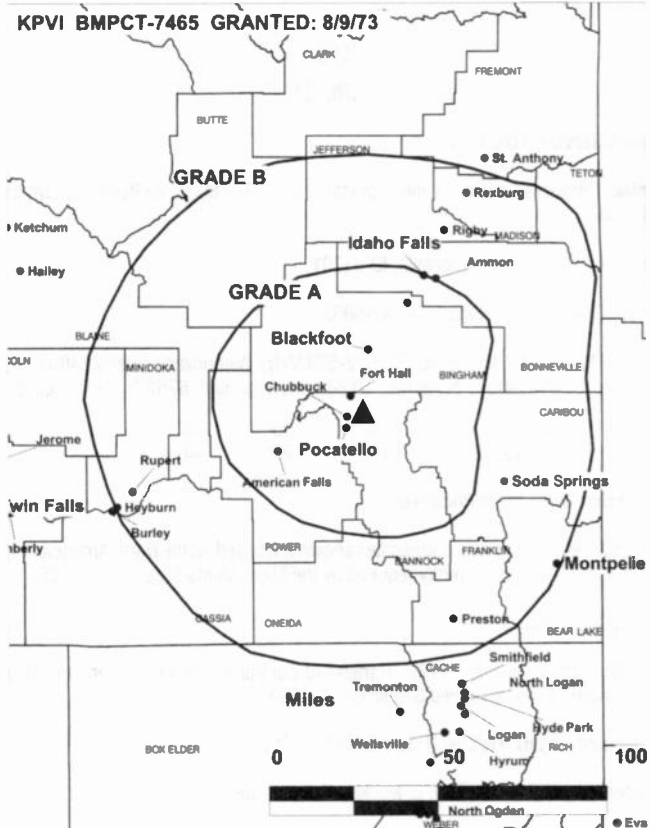
Personnel:

Bill Fouch, General Manager.

Patrick Fisher, National Sales Manager.

Robin Estopinal, Chief Engineer.

Jim Showers, Program & Promotion Director.



© 2001 Warren Communications News

Beverly Rogers, Marketing Director.

Highest 30 Sec. Rate: \$700.

City of License: Pocatello. **Station DMA:** Idaho Falls-Pocatello. **Rank:** 164.

Circulation © 2000 Nielsen. Coverage based on Nielsen study.

Grand Total	Cable TV Households	Non-cable TV Households	Total TV Households
Estimated Station Totals*	53,980	45,050	99,030
Average Weekly Circulation (2000)	39,688	25,646	65,334
Average Daily Circulation (2000)			38,416
Station DMA Total	Cable TV Households	Non-cable TV Households	Total TV Households
Estimated Station Totals*	50,180	40,500	90,680
Average Weekly Circulation (2000)	39,346	24,969	64,315
Average Daily Circulation (2000)			38,076
Other DMA Total	Cable TV Households	Non-cable TV Households	Total TV Households
Estimated Station Totals*	3,800	4,550	8,350
Average Weekly Circulation (2000)	342	677	1,019
Average Daily Circulation (2000)			340

*Estimated station totals are sums of the Nielsen TV and Cable TV household estimates for each county in which the station registers viewing of more than 5% as per the Nielsen Survey Methods.

Idaho—Twin Falls

KMVT
Ch. 11

Network Service: CBS.

Licensee: Catamount-Idaho License LLC, 71 East Ave., Norwalk, CT 06850.

Studio: 1100 Blue Lakes N, Twin Falls, ID 83301.

Phone: 208-733-1100. **Fax:** 208-733-4649.

E-mail: webmaster@kmvt.com

Web Site: http://www.kmvt.com

Technical Facilities: Channel No. 11 (198-204 MHz). Authorized power: 316-kw visual, 3.8-kw aural. Antenna: 1060-ft. above av. terrain, 668-ft. above ground, 4971-ft. above sea level.

Latitude 42° 43' 48"
Longitude 114° 24' 52"

Transmitter: Flat Top Butte, 11-mi. N of city.

Digital Facilities: Channel No. 16 (482-488 MHz). Power: 50-kw max. visual. Antenna: 932-ft. above av. terrain, 480-ft. above ground.

Latitude 42° 43' 47"
Longitude 114° 24' 52"

FCC Digital File Number: BPCDT-19991012ABD. Granted: November 30, 1999.

Note: Latitude and longitude coordinates shown are based on the North American Datum of 1927 (NAD 27) as currently required by the Mass Media Bureau of the FCC.

Satellite Earth Stations: GE, 3-meter Ku-band; Harris, 6.1-meter C-band; Scientific-Atlanta, 4.5-meter C-band; Scientific-Atlanta, 7-meter C-band; Harris, M/A-Com, Scientific-Atlanta receivers.

News Service: AP.

Ownership: Catamount Broadcast Group (Group Owner).

Began Operation: May 30, 1955. Sale to present owner by KMVT Broadcasting Inc. approved by FCC February 24, 1998. Sale to KMVT Broadcasting Inc. by Western Broadcasting Co. approved by FCC January 6, 1984 (*Television Digest*, Vol. 23:44). Sale to Western (Dale Moore) by KLIX Corp. (A. L. Glasmann family) approved by FCC December 16, 1970. Previous sale by Frank C. Carman-Grant Wrathall interests approved by FCC March 7, 1956 (Vol. 11:31; 12:10).

Represented (sales): Katz Continental Television; Canadian Communications Co.

Represented (legal): Cohn & Marks.

Personnel:

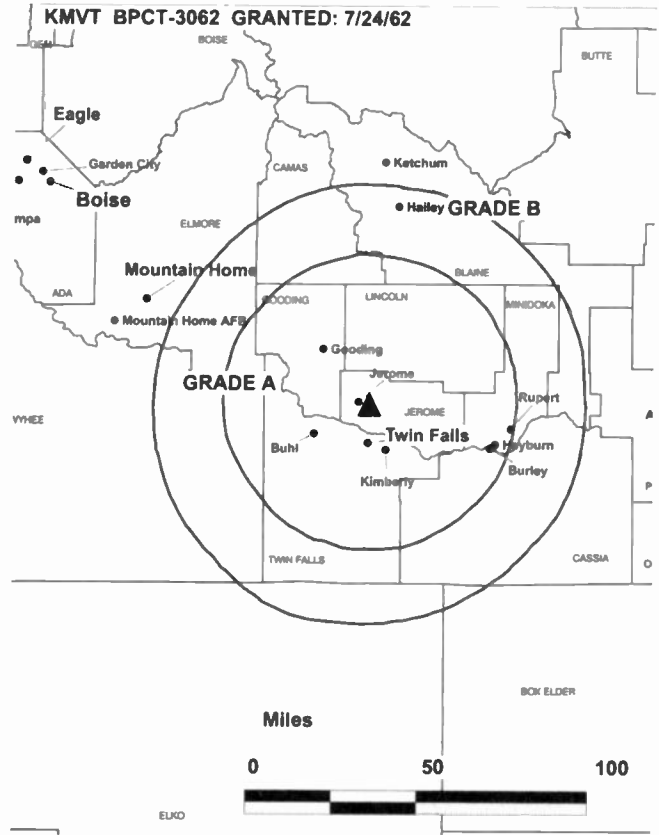
Lee Paul Wagner, General Manager.

Ernie Pendergraft, Chief Engineer.

Shawn Bariqar, News Director.

George Brown, Program Director.

Kandy Jenkins, Promotion & Marketing Director.



© 2001 Warren Communications News

Berva Dawn Nesbit, Business Manager.

Tom Frank, Production Manager.

Highest 30 Sec. Rate: \$475.

City of License: Twin Falls. **Station DMA:** Twin Falls. **Rank:** 188.

Circulation © 2000 Nielsen. Coverage based on Nielsen study.

Grand Total	Cable TV Households	Non-cable TV Households	Total TV Households
Estimated Station Totals*	31,580	28,650	60,230
Average Weekly Circulation (2000)	23,275	18,738	42,014
Average Daily Circulation (2000)			27,619
Station OMA Total	Cable TV Households	Non-cable TV Households	Total TV Households
Estimated Station Totals*	31,580	24,000	55,580
Average Weekly Circulation (2000)	23,275	18,394	41,670
Average Daily Circulation (2000)			27,508
Other OMA Total	Cable TV Households	Non-cable TV Households	Total TV Households
Estimated Station Totals*	0	4,650	4,650
Average Weekly Circulation (2000)	0	344	344
Average Daily Circulation (2000)			112

* Estimated station totals are sums of the Nielsen TV and Cable TV household estimates for each county in which the station registers viewing of more than 5% as per the Nielsen Survey Methods.

Idaho—Twin Falls

KXTF
Ch. 35

Network Service: FOX.

Licensee: Falls Broadcasting Co., 1500 Foremaster Lane, Las Vegas, NV 89101.

Studio: 1061 Blue Lakes Blvd. N, Twin Falls, ID 83301.

Phone: 208-733-0035. **Fax:** 208-733-0160.

Technical Facilities: Channel No. 35 (596-602 MHz). Authorized power: 96-kw max. visual. Antenna: 537-ft. above av. terrain, 95-ft. above ground, 4380-ft. above sea level.

Latitude 42° 43' 42"
Longitude 114° 24' 43"

Transmitter: Flat Top Butte, 5.2-mi. E of Jerome County, ID.

Digital Facilities: Channel No. 34 (590-596 MHz). Power: 53-kw max. visual. Antenna: 499-ft. above av. terrain, 59-ft. above ground.

Latitude 42° 43' 42"
Longitude 114° 24' 43"

FCC Digital File Number: BPCDT-19991029AGF (pending).

Note: Latitude and longitude coordinates shown are based on the North American Datum of 1927 (NAD 27) as currently required by the Mass Media Bureau of the FCC.

Ownership: Sunbelt Communications Co. (Group Owner).

Began Operation: June 1, 1989. Sale to present owner from Ambassador Media Corp. approved by FCC September 29, 1995.

Represented (sales): Petry Television Inc.

Represented (legal): Hopkins & Sutter.

Represented (engineering): du Treil, Lundin & Rackley Inc.

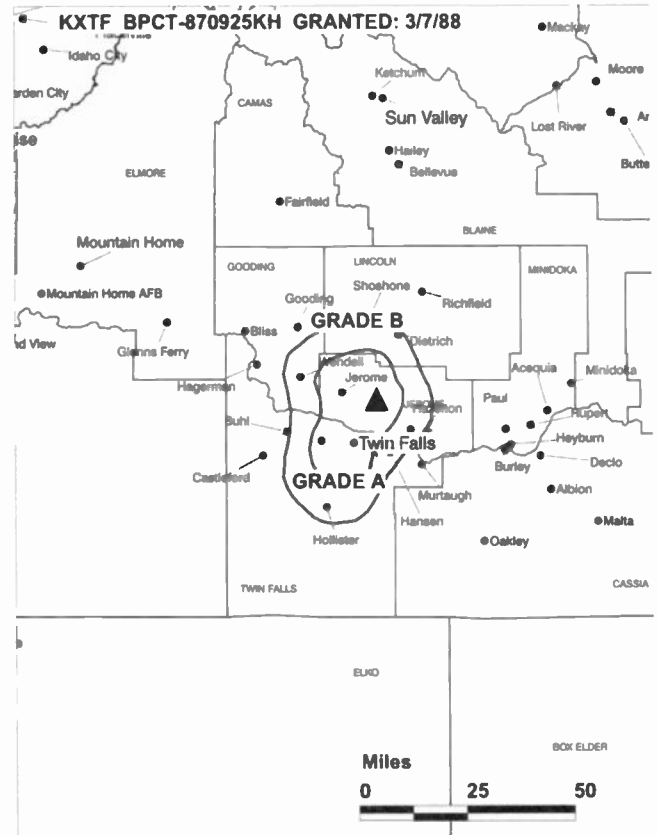
Personnel:

Bill Fouch, General Manager.

Robin Estopinal, Chief Engineer.

Rates: On request.

City of License: Twin Falls. **Station DMA:** Twin Falls. **Rank:** 188.

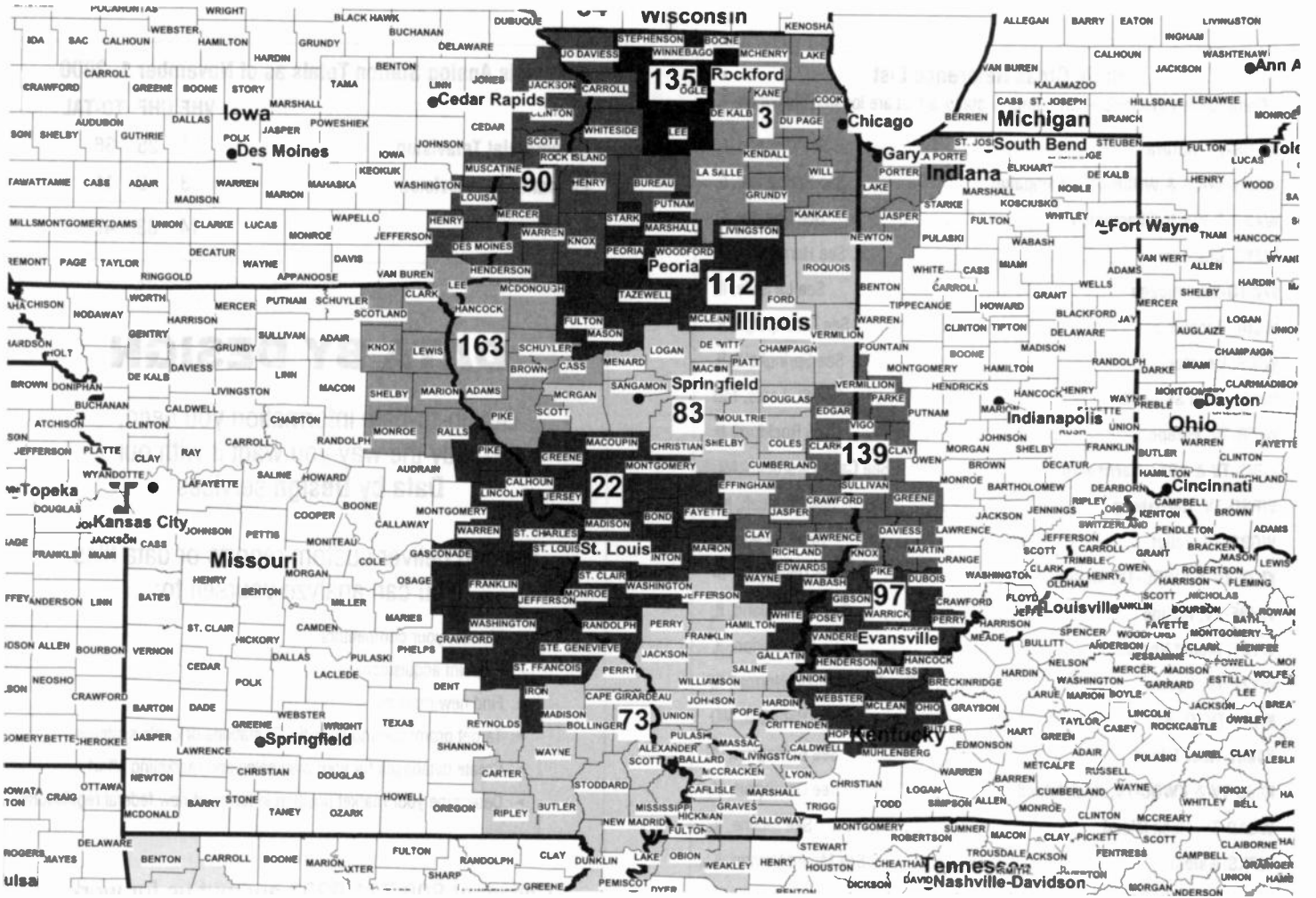


© 2001 Warren Communications News

Circulation © 2000 Nielsen. Coverage based on Nielsen study.

Grand Total	Cable TV Households	Non-cable TV Households	Total TV Households
Estimated Station Totals*	31,580	22,420	54,000
Average Weekly Circulation (2000)	12,579	9,381	21,959
Average Daily Circulation (2000)			7,433
Station OMA Total	Cable TV Households	Non-cable TV Households	Total TV Households
Estimated Station Totals*	31,580	22,420	54,000
Average Weekly Circulation (2000)	12,579	9,381	21,959
Average Daily Circulation (2000)			7,433

*Estimated station totals are sums of the Nielsen TV and Cable TV household estimates for each county in which the station registers viewing of more than 5% as per the Nielsen Survey Methods.



© 2001 Warren Communications News

MARKET	NIelsen OMA TV HOUSEHOLS	RANK	MARKET AREA COMMERCIAL STATIONS
Chicago, IL	3,244,850	3	WBBM-TV (2), WCIU-TV (26), WCPX (38), WEHS-TV (60), WFLD (32), WGB0-TV (66), WGN-TV (9), WJYS (62), WLS-TV (7), WMAQ-TV (5), WPWR-TV (50), WSNS-TV (44), WWTO-TV (35)
St. Louis, MO	1,121,410	22	KDNL-TV (30), KMOV (4), KNLC (24), KPLR-TV (11), KSDK (5), KTVI (2), WHSL (46)
Paducah, KY-Cape Girardeau, MO-Harrisburg-Mount Vernon	376,780	73	KBSI (23), KFVS-TV (12), KPOB-TV (15), WDKA (49), WPSD-TV (6), WPXS (13), WSIL-TV (3), WTCT (27)
Champaign & Springfield-Decatur, IL	345,420	83	WAND (17), WBUI (23), WCCU (27), WCFN (49), WCIA (3), WICD (15), WICS (20), WRSP-TV (55)
Cedar Rapids-Waterloo-Dubuque, IA	307,310	89	KCRG-TV (9), KFAX (28), KFXB (40), KGAN (2), KPXR (48), KWKB (20), KWWL (7)
Davenport, IA-Rock Island-Moline, IL	303,370	90	KJMH (26), KLJB-TV (18), KWQC-TV (6), WHBF-TV (4), WQAD-TV (8)
Evansville, IN	276,070	97	WAZE-TV (19), WEHT (25), WEVV (44), WFIE-TV (14), WTVW (7)
Peoria-Bloomington, IL	231,350	112	WAOE (59), WEEK-TV (25), WHOI (19), WMBD-TV (31), WYZZ-TV (43)
Rockford, IL	169,550	135	WIFR (23), WQRF-TV (39), WREX-TV (13), WTVO (17)
Terre Haute, IN	157,290	139	WBAK-TV (38), WTHI-TV (10), WTWO (2)
Quincy, IL-Hannibal, MO-Keokuk, IA	111,140	163	KHQA-TV (7), WGEN-TV (10), WTJR (16)

State Cross Reference List

Communities that receive programs of stations that are located elsewhere.

WEHS-TV, Aurora	See Chicago, IL
WCFN, WICS & WRSP-TV, Champaign	See Springfield, IL
WAND & WBUI, Champaign	See Decatur, IL
WJYS, Chicago	See Hammond, IN
WWTO-TV, Chicago	See La Salle, IL
WCIA, Decatur	See Champaign, IL
WICS, Decatur	See Springfield, IL
WHSL, East St. Louis	See St. Louis, MO
WIFR-TV, Freeport	See Rockford, IL
KFVS-TV & KBSI, Harrisburg	See Cape Girardeau, MO
WPSD-TV, Harrisburg	See Paducah, KY
WGBO-TV, Joliet	See Chicago, IL
KLJB-TV & KWQC-TV, Moline	See Davenport, IA
WHBF-TV, Moline	See Rock Island, IL
WTCT, Mount Vernon	See Marion, IL
WYZZ-TV, Peoria	See Bloomington-Normal, IL
KHQA-TV, Quincy	See Hannibal, MO
KJMH, Rock Island	See Burlington, IA
KLJB-TV & KWQC-TV, Rock Island	See Davenport, IA
WQAD-TV, Rock Island	See Moline, IL
WPXS, Salem	See Mount Vernon, IL
WAND & WBUI, Springfield	See Decatur, IL
WCIA & WICD, Springfield	See Champaign, IL
WCIA, Urbana	See Champaign, IL

Illinois Analog Station Totals as of November 1, 2000

	VHF	UHF	TO-TAL
Commercial Television	11	25	36
Educational Television	3	8	11
	14	33	47

DATA BY DESIGN

Get up-to-date information you need,
exactly the way you want it with our
Data by Design services.

We can deliver custom reports or data files
you can analyze yourself to:

- > Monitor your competitors
- > Pinpoint acquisitions
- > Find new markets
- > Target promotions to specific TV stations or cable systems
- > Create databases for your own sales and marketing effort
- > Determine your market position in terms of new federal regulations

Call us at 800.771.9202 and put us for work
for you today!

Illinois—Bloomington-Normal-Peoria

WYZZ-TV Ch. 43

Network Service: FOX.

Licensee: WYZZ Licensee Inc., 10706 Beaver Dam Rd., Cockeysville, MD 21030.

Studio: 2714 E. Lincoln St., Bloomington, IL 61704.

Phone: 309-661-6343. **Fax:** 309-663-4374.

Technical Facilities: Channel No. 43 (644-650 MHz). Authorized power: 1200-kw max. & 1070-kw horizontal visual, 200-kw horizontal aural. Antenna: 1007-ft. above av. terrain, 970-ft. above ground, 1747-ft. above sea level.

Latitude 40° 38' 45"
Longitude 89° 10' 45"

Holds CP for change to 5000-kw max. visual, 965-ft. above av. terrain, 977-ft. above ground, 1717-ft. above sea level. BPCT-950629KR.

Transmitter: 1-mi. NW of Congerville.

FCC Proposed Digital Channel Number: Ch. 28.

Note: Latitude and longitude coordinates shown are based on the North American Datum of 1927 (NAD 27) as currently required by the Mass Media Bureau of the FCC.

Satellite Earth Stations: AFC, 3-meter Ku-band; Block, 3-meter C-band; United Satellite Systems, 3-meter C-band; RCA, Scientific-Atlanta receivers.

Ownership: Sinclair Broadcast Group Inc. (Group Owner).

Began Operation: October 18, 1982. Sale to Bloomington ComCo Inc. approved by FCC June 14, 1985. Sale to present owner approved by FCC April 30, 1996.

Represented (sales): Harrington, Righter & Parsons Inc.

Represented (legal): Shaw Pittman.

Represented (engineering): Cohen, Dippell & Everist PC.

Personnel:

Neal E. Davis, Station Manager & Sales Director.

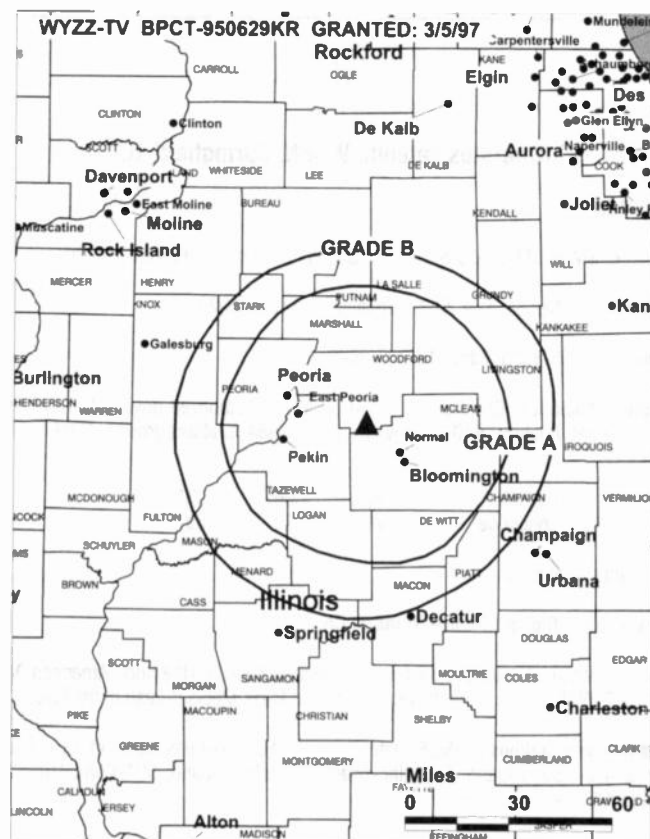
Sal Scallise, Local Sales Manager.

Debra Noe, National Sales Manager.

Will Shears, Chief Engineer.

Highest 30 Sec. Rate: \$3500.

City of License: Bloomington. **Station DMA:** Peoria-Bloomington. **Rank:** 112.



© 2001 Warren Communications News

Circulation © 2000 Nielsen. Coverage based on Nielsen study.

Grand Total	Cable TV Households	Non-cable TV Households	Total TV Households
Estimated Station Totals*	215,950	104,300	320,250
Average Weekly Circulation (2000)	106,072	35,925	141,997
Average Daily Circulation (2000)			54,342
Station DMA Total	Cable TV Households	Non-cable TV Households	Total TV Households
Estimated Station Totals*	162,340	64,960	227,300
Average Weekly Circulation (2000)	97,410	28,261	125,671
Average Daily Circulation (2000)			48,300
Other DMA Total	Cable TV Households	Non-cable TV Households	Total TV Households
Estimated Station Totals*	53,610	39,340	92,950
Average Weekly Circulation (2000)	8,662	7,664	16,326
Average Daily Circulation (2000)			6,042

*Estimated station totals are sums of the Nielsen TV and Cable TV household estimates for each county in which the station registers viewing of more than 5% as per the Nielsen Survey Methods.

Illinois—Champaign

WCIA
Ch. 3

(Operates satellite WCFN, Springfield, IL)

Network Service: CBS.

Licensee: MWT-N LLC, 509 S. Neil St., Box 20, Champaign, IL 61824-0020.

Studio: 509 S. Neil St., Box 20, Champaign, IL 61824-0020.

Phone: 217-356-8333. **Fax:** 217-373-3648.

Technical Facilities: Channel No. 3 (60-66 MHz). Authorized power: 100-kw visual, 20-kw aural. Antenna: 940-ft. above av. terrain, 984-ft. above ground, 1704-ft. above sea level.

Latitude 40° 06' 23"
Longitude 88° 26' 59"

Transmitter: Seymour.

FCC Proposed Digital Channel Number: Ch. 48.

Note: Latitude and longitude coordinates shown are based on the North American Datum of 1927 (NAD 27) as currently required by the Mass Media Bureau of the FCC.

Satellite Earth Stations: ADM, 6-meter C-band; AFC, 3.7-meter Ku-band; Scientific-Atlanta, 4.6-meter C-band; Scientific-Atlanta, 7-meter C-band; M/A-Com, Microdyne, Scientific-Atlanta receivers.

News Services: AP, UPI.

Ownership: Midwest Television Inc. (Group Owner).

Began Operation: November 14, 1953. Sale pending to Nexstar Broadcasting Co.

Represented (sales): Blair Television.

Represented (legal): Covington & Burling.

Represented (engineering): du Treil, Lundin & Rackley Inc.

Personnel:

Perry Chester, Vice President & General Manager.

Dick Livesay, General Sales Manager.

David Nagel, National Sales Manager.

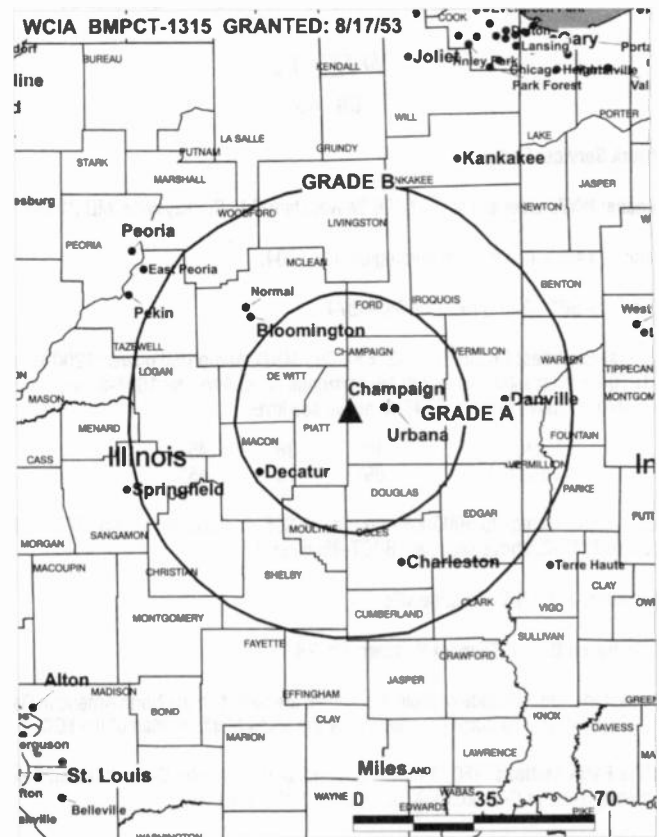
John Paul, News Director.

Richard L. Adams, Informational Programming Manager.

Brad Hampton, Chief Engineer.

Brian Stumph, Production Manager.

Diane Droege, Promotion Director.



© 2001 Warren Communications News

Rates: On request.

City of License: Champaign. **Station DMA:** Champaign & Springfield-Decatur. **Rank:** 83.

Circulation © 2000 Nielsen. Coverage based on Nielsen study.

Grand Total	Cable TV Households	Non-cable TV Households	Total TV Households
Estimated Station Totals*	347,360	115,920	463,280
Average Weekly Circulation (2000)	195,709	48,332	244,041
Average Daily Circulation (2000)			143,190
Station DMA Total	Cable TV Households	Non-cable TV Households	Total TV Households
Estimated Station Totals*	240,210	79,940	320,150
Average Weekly Circulation (2000)	157,214	39,265	196,479
Average Daily Circulation (2000)			121,252
Other DMA Total	Cable TV Households	Non-cable TV Households	Total TV Households
Estimated Station Totals*	107,150	35,980	143,130
Average Weekly Circulation (2000)	38,495	9,067	47,562
Average Daily Circulation (2000)			21,939

* Estimated station totals are sums of the Nielsen TV and Cable TV household estimates for each county in which the station registers viewing of more than 5% as per the Nielsen Survey Methods.

Illinois—Champaign

WICD Ch. 15 (Satellite of WICS, Springfield, IL)

Network Service: NBC.

Licensee: Sinclair Communications Inc., 10706 Beaver Dam Rd., Cockeysville, MD 21030.

Studio: 250 Country Fair Dr., Champaign, IL 61821.

Phone: 217-351-8500. **Fax:** 217-351-6056.

Technical Facilities: Channel No. 15 (476-482 MHz). Authorized power: 555-kw max. visual. Antenna: 1316-ft. above av. terrain, 1309-ft. above ground, 1972-ft. above sea level.

Latitude 40° 04' 10"
Longitude 87° 54' 45"

Transmitter: 3.75-mi. N, 2.15-mi. W of Homer.

FCC Proposed Digital Channel Number: Ch. 41.

Note: Latitude and longitude coordinates shown are based on the North American Datum of 1927 (NAD 27) as currently required by the Mass Media Bureau of the FCC.

Multichannel TV Sound: Stereo only.

Satellite Earth Stations: Harris, 3-meter Ku-band; Harris, 6-meter Ku-band; United Satellite Systems, 5-meter Ku & C-band; United Satellite Systems receivers.

News Service: AP.

Ownership: Sinclair Broadcast Group Inc. (Group Owner).

Began Operation: April 23, 1959. Changed to Ch. 15 from Ch. 33 and increased power July 25, 1967. Sale to Guy Gannett Publishing Co. by Plains Television Partnership approved by FCC August 4, 1994 (*Television Digest*, Vol. 34:34). Sale to present owner from Guy Gannett Communications approved by FCC April 5, 1999. (Vol. 38:36, 37). Sale to Smith Acquisition Corp. cancelled (Vol. 40:12).

Represented (sales): Katz Continental Television.

Represented (engineering): Denny & Associates PC.

Personnel:

Les Vann, Vice President & Station Manager.

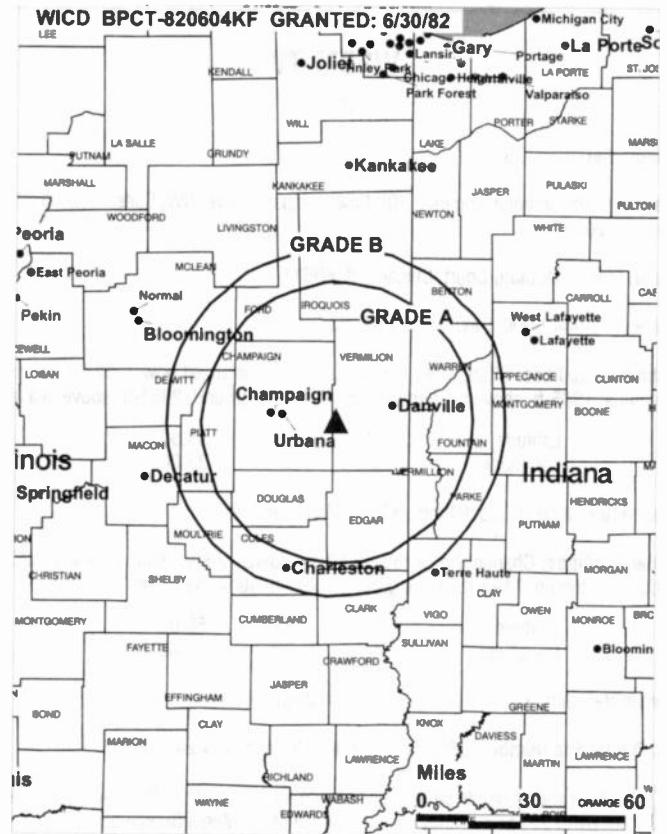
Gary Hackler, Local Sales Manager.

Mark Statzer, Chief Engineer.

Grant Utti, News Director.

J. D. Mayes, Promotion Director.

Jeff Schlindwein, Business Manager.



© 2001 Warren Communications News

Highest 30 Sec. Rate: \$2500.

City of License: Champaign. **Station DMA:** Champaign & Springfield-Decatur. **Rank:** 83.

Circulation © 2000 Nielsen. Coverage based on Nielsen study.

Grand Total	Cable TV Households	Non-cable TV Households	Total TV Households
Estimated Station Totals*	130,510	80,470	210,980
Average Weekly Circulation (2000)	77,848	29,152	107,000
Average Daily Circulation (2000)			50,152
Station DMA Total	Cable TV Households	Non-cable TV Households	Total TV Households
Estimated Station Totals*	110,600	37,290	147,890
Average Weekly Circulation (2000)	74,817	20,218	95,034
Average Daily Circulation (2000)			46,208
Other DMA Total	Cable TV Households	Non-cable TV Households	Total TV Households
Estimated Station Totals*	19,910	43,180	63,090
Average Weekly Circulation (2000)	3,032	8,934	11,966
Average Daily Circulation (2000)			3,945

* Estimated station totals are sums of the Nielsen TV and Cable TV household estimates for each county in which the station registers viewing of more than 5% as per the Nielsen Survey Methods.

Illinois—Chicago

WBBM-TV Ch. 2

Network Service: CBS.

Licensee: CBS Broadcasting Inc., 600 New Hampshire Ave. NW, Suite 1200, Washington, DC 20037.

Studio: 630 N. McClurg Court, Chicago, IL 60611.

Phone: 312-944-6000. **Fax:** 312-943-7193.

Technical Facilities: Channel No. 2 (54-60 MHz). Authorized power: 55.24-kw visual. Antenna: 1365-ft. above av. terrain, 1457-ft. above ground, 2051-ft. above sea level.

Latitude 41° 53' 55.50"
Longitude 87° 37' 23.00"

Transmitter: John Hancock Bldg., 875 N. Michigan Ave.

Digital Facilities: Channel No. 3 (60-66 MHz). Power: 3-kw visual. Antenna: 1201-ft. above av. terrain, 1198-ft. above ground, 1791-ft. above sea level.

Latitude 41° 53' 56.00"
Longitude 87° 37' 23.00"

Transmitter: John Hancock Bldg., 875 N. Michigan Ave.

FCC Digital File Number: BPCDT-980427KJ. Granted: July 24, 1998.

Note: Latitude and longitude coordinates shown are based on the North American Datum of 1927 (NAD 27) as currently required by the Mass Media Bureau of the FCC.

AM Affiliate: WBBM, 50-kw, 780 kHz.

FM Affiliate: WBBM-FM, 10.5-kw, 96.3 MHz (No. 242), 560-ft.

News Services: AP, City News, UPI.

Ownership: Viacom International Inc. (Group Owner).

Began Operation: August 1, 1940. Initially broadcast as W9XBK; changed to WBKB September 6, 1946; sold to CBS February 9, 1953 (*Television Digest*, Vol. 9:7). Purchase of CBS by present owner approved by FCC May 3, 2000.

Represented (sales): CBS Television Stations National Sales.

Personnel:

Walter DeHaven, Vice President & General Manager.

Susan McEldoon, Sales Director.

Craig Koppman, General Sales Manager.

Marty Schack, National Sales Manager.

Craig Hume, News Director.

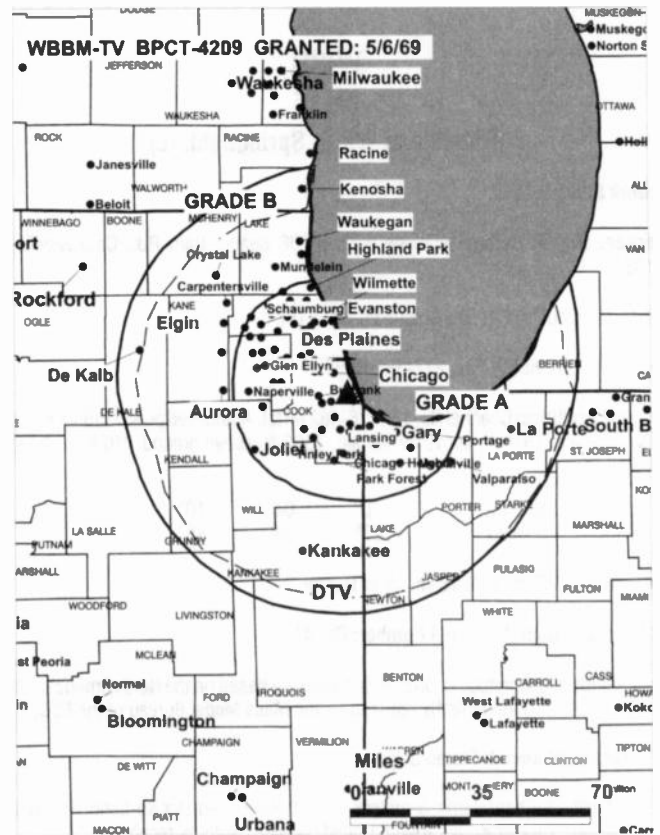
Danice Kern, Interim News Director.

David Gittens, Planning & Administration Director.

Camille Johnston, Communications Director.

Chuck DeCourt, Technical Operations Director.

Monroe Anderson, Station Services & Community Affairs Director.



© 2001 Warren Communications News

Karen Yellen Dillon, Marketing Manager.

James Berman, Programming & Research Director.

Charles Kolmann, Advertising & Promotion Director.

Rates: On request.

City of License: Chicago. **Station DMA:** Chicago. **Rank:** 3.

Circulation © 2000 Nielsen. Coverage based on Nielsen study.

Grand Total	Cable TV Households	Non-cable TV Households	Total TV Households
Estimated Station Totals*	2,269,710	1,171,940	3,441,650
Average Weekly Circulation (2000)	1,430,412	718,956	2,149,368
Average Daily Circulation (2000)			988,580
Station DMA Total	Cable TV Households	Non-cable TV Households	Total TV Households
Estimated Station Totals*	2,088,430	1,116,280	3,204,710
Average Weekly Circulation (2000)	1,404,902	709,325	2,114,227
Average Daily Circulation (2000)			976,985
Other DMA Total	Cable TV Households	Non-cable TV Households	Total TV Households
Estimated Station Totals*	181,280	55,660	236,940
Average Weekly Circulation (2000)	25,510	9,630	35,141
Average Daily Circulation (2000)			11,594

*Estimated station totals are sums of the Nielsen TV and Cable TV household estimates for each county in which the station registers viewing of more than 5% as per the Nielsen Survey Methods.

Illinois—Chicago

WCIU-TV Ch. 26

Network Service: Independent.

Licensee: Weigel Broadcasting Co., 26 N. Halsted St., Chicago, IL 60661-2108.

Studio: 26 N. Halsted St., Chicago, IL 60661-2108.

Phone: 312-705-2600. **Fax:** 312-705-2656.

E-mail: wciutv@aol.com

Technical Facilities: Channel No. 26 (542-548 MHz). Authorized power: 2000-kw max. visual, 200-kw max. aural. Antenna: 1555-ft. above av. terrain, 1707-ft. above ground, 2302-ft. above sea level.

Latitude 41° 52' 44"
Longitude 87° 38' 10"

Holds CP for change to 5000-kw max. visual, 1549-ft. above av. terrain, 1552-ft. above ground, 2146-ft. above sea level. BPCT-960202KE.

Transmitter: Sears Bldg., 233 S. Wacker Dr.

FCC Proposed Digital Channel Number: Ch. 27.

Note: Latitude and longitude coordinates shown are based on the North American Datum of 1927 (NAD 27) as currently required by the Mass Media Bureau of the FCC.

News Services: City News, Reuters TV, UPI.

Ownership: Weigel Broadcasting Co. (Group Owner).

Began Operation: February 6, 1964.

Represented (sales): Harrington, Righter & Parsons, Inc.

Represented (legal): Cohn & Marks.

Represented (engineering): du Treil, Lundin & Rackley.

Personnel:

Howard Shapiro, Chairman.

Norman Shapiro, President.

Neal Sabin, Vice President.

Fred Weintraub, Station Manager.

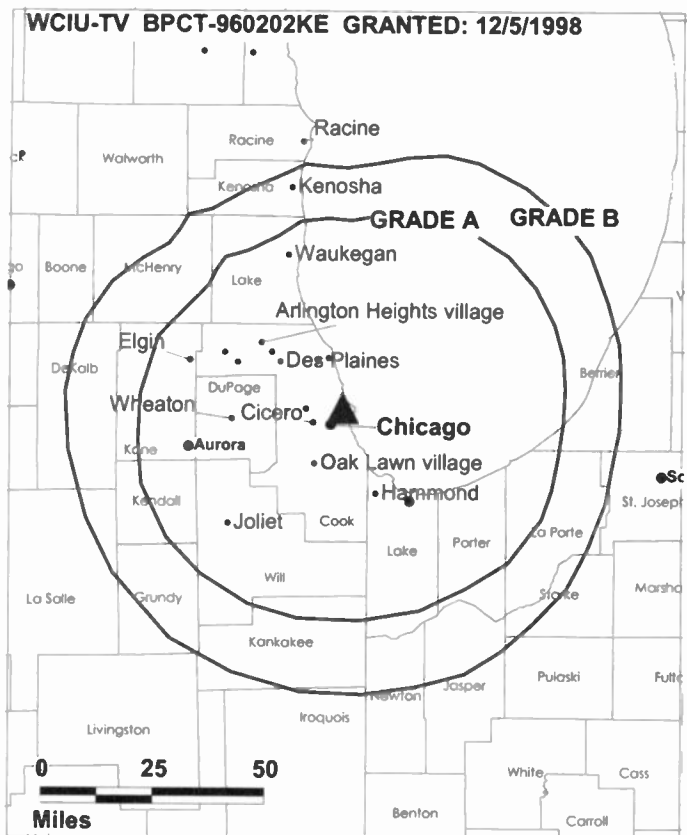
Diana Fernandez, Local Sales Manager.

Brad Lesak, National Sales Manager.

Bernard Hoelting, Chief Engineer.

Tim Weish, Promotion Director.

Dick Garb, Business Manager.



© 2001 Warren Communications News

Renee Genova, Production Manager.

Rates: On request.

City of License: Chicago. **Station DMA:** Chicago. **Rank:** 3.

Circulation © 2000 Nielsen. Coverage based on Nielsen study.

Grand Total	Cable TV Households	Non-cable TV Households	Total TV Households
Estimated Station Totals*	2,088,430	1,127,490	3,215,920
Average Weekly Circulation (2000)	473,800	342,864	816,665
Average Daily Circulation (2000)			267,529
Station DMA Total	Cable TV Households	Non-cable TV Households	Total TV Households
Estimated Station Totals*	2,088,430	1,107,620	3,196,050
Average Weekly Circulation (2000)	473,800	339,702	813,502
Average Daily Circulation (2000)			267,210
Other DMA Total	Cable TV Households	Non-cable TV Households	Total TV Households
Estimated Station Totals*	0	19,870	19,870
Average Weekly Circulation (2000)	0	3,162	3,162
Average Daily Circulation (2000)			319

* Estimated station totals are sums of the Nielsen TV and Cable TV household estimates for each county in which the station registers viewing of more than 5% as per the Nielsen Survey Methods.

Illinois—Chicago

WCPX Ch. 38

Network Service: PAX.

Licensee: Paxson Chicago License Inc., 601 Clearwater Park Rd., West Palm Beach, FL 33401.

Studio: 38 S. Peoria St., Chicago, IL 60607.

Phone: 312-433-3838. **Fax:** 312-433-3839.

Technical Facilities: Channel No. 38 (614-620 MHz). Authorized power: 5000-kw max. & 1260-kw horizontal visual, 500-kw max. & 126-kw horizontal aural. Antenna: 1250-ft. above av. terrain, 1450-ft. above ground, 2049-ft. above sea level.

Latitude 41° 53' 55.50"
Longitude 87° 37' 23.00"

Holds CP for change to 1434-ft. above av. terrain, 1429-ft. above ground, 593-ft. above sea level. BPCT-19990922AAU.

Transmitter: John Hancock Bldg., 875 N. Michigan Ave.

Digital Facilities: Channel No. 43 (644-650 MHz). Power: 200-kw max. visual. Antenna: 1673-ft. above av. terrain, 1667-ft. above ground.

Latitude 41° 52' 44.00"
Longitude 87° 38' 08.00"

Transmitter: John Hancock Building.

FCC Digital File Number: BPCDT-990824KE (pending).

Note: Latitude and longitude coordinates shown are based on the North American Datum of 1927 (NAD 27) as currently required by the Mass Media Bureau of the FCC.

Ownership: Paxson Communications Corp. (Group Owner).

Began Operation: May 31, 1976. Sale to present owner by Christian Communications of Chicagoland approved by FCC August 11, 1998 (Television Digest, Vol. 38:5).

Represented (legal): Dow, Lohnes & Albertson PLLC.

Personnel:

Jerry K. Rose, President & General Manager.

Phillip E. Mowbray, Operations Director.

David Oseland, Program Director.

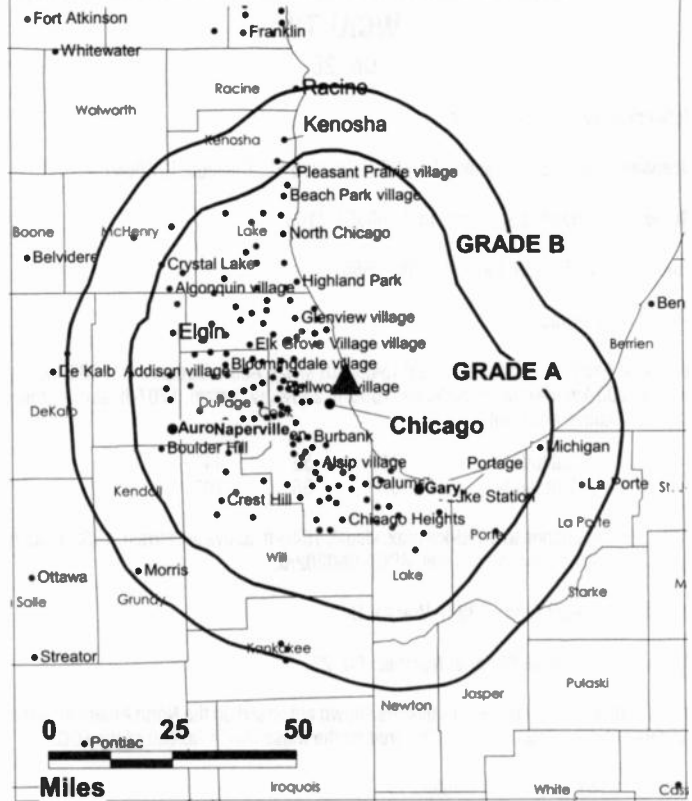
Kevin San Hamel, General Sales Manager.

Norm Block, Chief Engineer.

James Nichols, Controller.

Highest 30 Sec. Rate: \$140.

WCPX BPCT-19990922AAU GRANTED: 4/28/00



City of License: Chicago. **Station DMA:** Chicago. **Rank:** 3.

Circulation © 2000 Nielsen. Coverage based on Nielsen study.

Grand Total	Cable TV Households	Non-cable TV Households	Total TV Households
Estimated Station Totals*	2,091,230	1,130,760	3,221,990
Average Weekly Circulation (2000)	251,179	186,677	437,856
Average Daily Circulation (2000)			144,820
Station DMA Total	Cable TV Households	Non-cable TV Households	Total TV Households
Estimated Station Totals*	2,071,220	1,104,690	3,175,910
Average Weekly Circulation (2000)	249,762	184,591	434,353
Average Daily Circulation (2000)			144,320
Other DMA Total	Cable TV Households	Non-cable TV Households	Total TV Households
Estimated Station Totals*	20,010	26,070	46,080
Average Weekly Circulation (2000)	1,417	2,085	3,503
Average Daily Circulation (2000)			500

*Estimated station totals are sums of the Nielsen TV and Cable TV household estimates for each county in which the station registers viewing of more than 5% as per the Nielsen Survey Methods.

Illinois—Aurora-Chicago

WEHS-TV Ch. 60

Network Service: HSN.

Licensee: USA Broadcasting, 2425 Olympic Blvd., 6th Floor, Santa Monica, CA 90404.

Studio: 77 W. Wacker Dr., Chicago, IL.

Mailing Address: 4255 Westbrook Dr., Suite 219, Aurora, IL 60504.

Phone: 630-585-6060. **Fax:** 630-585-6175.

E-mail: keith.wilson@cwixmail.com

Technical Facilities: Channel No. 60 (746-752 MHz). Authorized power: 5000-kw max. visual, 1000-kw max. aural. Antenna: 1621-ft. above av. terrain, 1625-ft. above ground, 2220-ft. above sea level.

Latitude	41°	52'	44"
Longitude	87°	38'	10"

Holds CP for change to 1681-ft. above av. terrain, 1680-ft. above ground, 2274-ft. above sea level. BPCT-960708KF.

Transmitter: Sears Tower, 233 S. Wacker Dr., Chicago.

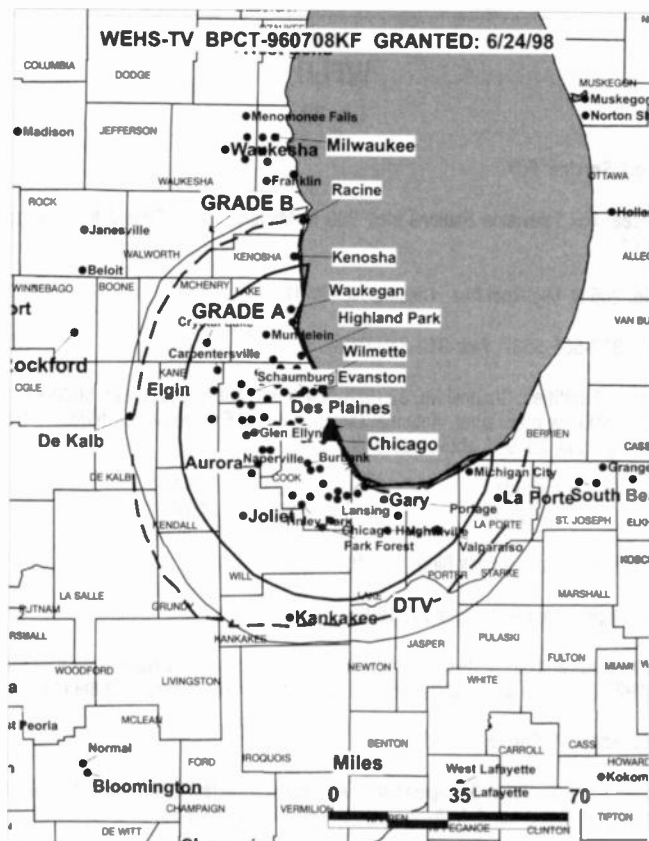
Digital Facilities: Channel No. 59 (740-746 MHz). Power: 200-kw max. visual. Antenna: 1621-ft. above av. terrain, 1624-ft. above ground, 2218-ft. above sea level.

Latitude	41°	52'	44"
Longitude	87°	38'	10"

Transmitter: Sears Tower, S. Wacker Dr. & Jackson Blvd.

FCC Digital File Number: BPCDT-980806KF. Granted: October 20, 1999.

Note: Latitude and longitude coordinates shown are based on the North American Datum of 1927 (NAD 27) as currently required by the Mass Media Bureau of the FCC.



© 2001 Warren Communications News

Satellite Earth Station: 6.5-meter C-band.

Ownership: USA Broadcasting (Group Owner).

Began Operation: April 20, 1982. Sale to Silver King by Newsweb Corp. (Fred Eychaner, et al.) approved by FCC December 4, 1986 (Television Digest, Vol. 26:44).


Personnel:

Keith Wilson, General Manager.

Rates: On request.

City of License: Aurora. **Station DMA:** Chicago. **Rank:** 3.

Nielsen Data: Not Available.



NEED BROADCAST TV OR CABLE TV DATA
FROM THE FACTBOOK ON TAPE OR DISKETTE?
NEED CUSTOMIZED REPORTS?

Call Warren Communications News
Data By Design Dept. **800-771-9202**

Illinois—Chicago

WFLD Ch. 32

Network Service: FOX.

Licensee: Fox Television Stations Inc., 205 N. Michigan Ave., Suite 200, Chicago, IL 60601.

Studio: 205 N. Michigan Ave., Chicago, IL 60601.

Phone: 312-565-5532. **Fax:** 312-819-0420.

Technical Facilities: Channel No. 32 (578-584 MHz). Authorized power: 5000-kw max. visual, 500-kw max. aural. Antenna: Directional, 1415-ft. above av. terrain, 1456-ft. above ground, 2049-ft. above sea level.

Latitude	41°	53'	55.50"
Longitude	87°	37'	23.00"

Transmitter: John Hancock Bldg., 875 N. Michigan Ave.

Began Digital Operation: April 27, 1999.

Note: Latitude and longitude coordinates shown are based on the North American Datum of 1927 (NAD 27) as currently required by the Mass Media Bureau of the FCC.

Multichannel TV Sound: Stereo only.

Satellite Earth Stations: 3 in operation, 2 Andrew, 4.5-meter Ku & C-band; Scientific-Atlanta, 11-meter C-band; M/A-Com, Scientific-Atlanta receivers.

News Services: Fox NewsEdge, Newsource.

Ownership: Fox Television Stations Inc. (Group Owner).

Began Operation: January 4, 1966. FCC approved formation of new company combining original licensee Field Communications with Kaiser Broadcasting May 9, 1973 (*Television Digest*, Vol. 12:32, 13:18). Sale back to Field approved by FCC June 22, 1977 (Vol. 16:15; 17:26). Sale to Metromedia by Field approved by FCC February 17, 1983 (Vol. 22:23, 35, 47). Sale to present owner by Metromedia approved by FCC November 14, 1985.

Represented (sales): Petry Television Inc.

Personnel:

Stacey Marks-Bronner, Vice President & General Manager.

John Nuck, Vice President, Programming & Administration.

James Marketti, Vice President, Creative Services.

Debra Juarez, Vice President & News Director.

Dwain Schoonover, Vice President, Engineering.

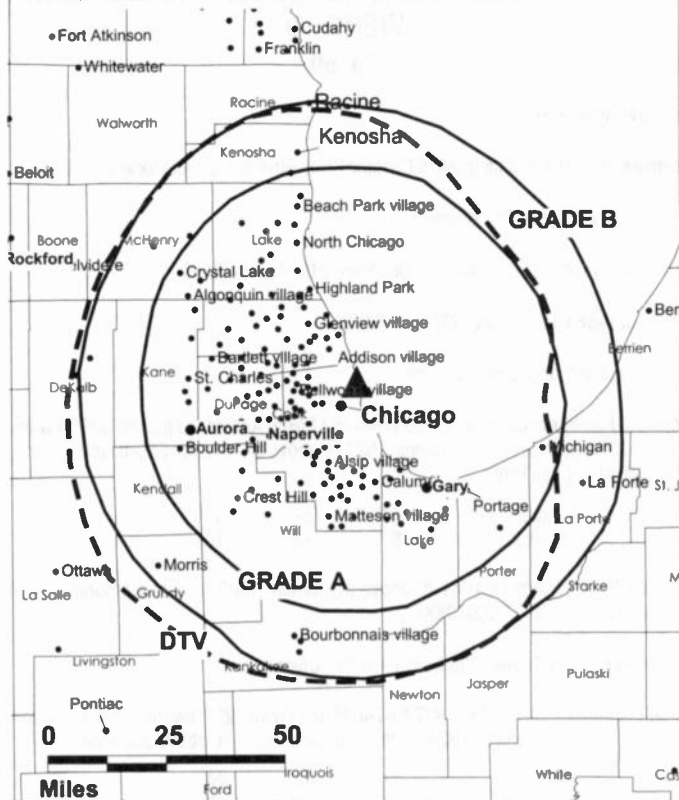
Deborah Carpenter, Vice President & General Sales Manager.

Randy King, Operations Manager.

Ed Villareal, News Operations Manager.

Renee Stapleton, Finance Director.

WFLD BMPCT-810925KF GRANTED: 10/9/81



© 2001 Warren Communications News

Wanda Wells, Public Affairs Manager.

Lisa Pizana, Traffic Director.

Rates: On request.

City of License: Chicago. **Station DMA:** Chicago. **Rank:** 3.

Circulation © 2000 Nielsen. Coverage based on Nielsen study.

Grand Total	Cable TV Households	Non-cable TV Households	Total TV Households
Estimated Station Totals*	2,265,780	1,201,250	3,467,030
Average Weekly Circulation (2000)	1,351,928	713,465	2,065,393
Average Daily Circulation (2000)			868,321
Station DMA Total	Cable TV Households	Non-cable TV Households	Total TV Households
Estimated Station Totals*	2,088,430	1,116,280	3,204,710
Average Weekly Circulation (2000)	1,314,635	700,209	2,014,843
Average Daily Circulation (2000)			852,976
Other DMA Total	Cable TV Households	Non-cable TV Households	Total TV Households
Estimated Station Totals*	177,350	84,970	262,320
Average Weekly Circulation (2000)	37,293	13,256	50,550
Average Daily Circulation (2000)			15,344

* Estimated station totals are sums of the Nielsen TV and Cable TV household estimates for each county in which the station registers viewing of more than 5% as per the Nielsen Survey Methods.

Illinois—Chicago

WFLD-DT Ch. 31

Network Service: FOX.

Licensee: Fox Television Stations Inc., 5151 Wisconsin Ave. NW, Washington, DC 20016.

Studio: 205 N. Michigan Ave., Suite 200, Chicago, IL 60601.

Phone: 312-565-5532.

Digital Facilities: Channel No. 31 (572-578 MHz). Authorized power: 200-kw max. visual. Antenna: 1555-ft. above ground, 2149-ft. above sea level.

Latitude	41°	52'	44.00"
Longitude	87°	38'	10.00"

Transmitter: Sears Tower, 233 S. Wacker Dr.

Note: Latitude and longitude coordinates shown are based on the North American Datum of 1927 (NAD 27) as currently required by the Mass Media Bureau of the FCC.

Ownership: Fox Television Stations Inc. (Group Owner).

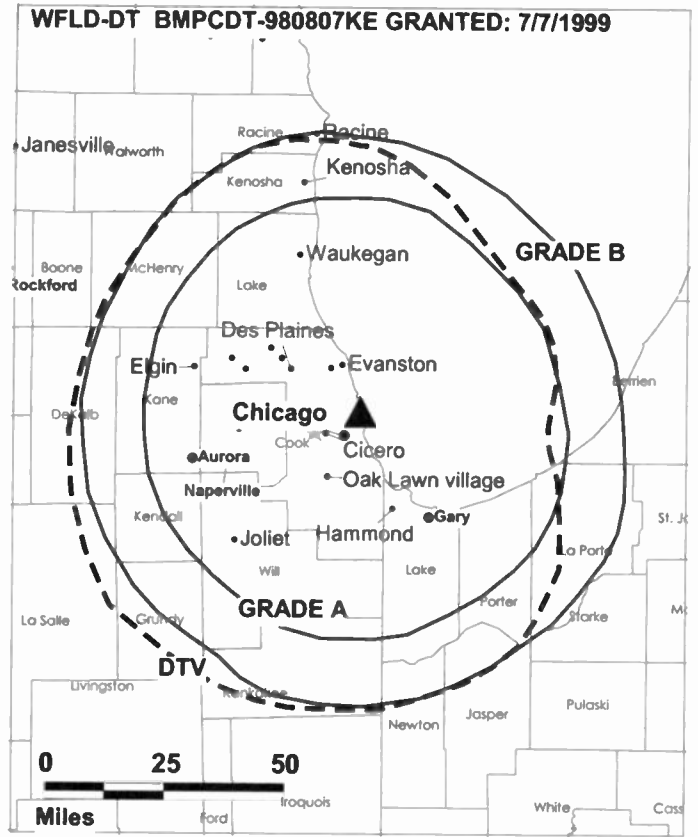
Began Digital Operation: April 27, 1999.

Personnel:

Stacy Marks-Bronner, General Manager.

Craig Strom, Chief Engineer.

Rates: On request.



© 2001 Warren Communications News

City of License: Chicago. **Station DMA:** Chicago. **Rank:** 3.

Illinois—Joliet-Chicago

WGBO-TV Ch. 66

Network Service: Univision.

Licensee: WGBO License Partnership GP, 1901 Avenue of the Stars, Suite 680, Los Angeles, CA 90067.

Studio: 541 N. Fairbanks Court, Suite 1100, Chicago, IL 60611.

Phone: 312-670-1000. **Fax:** 312-494-6492.

Technical Facilities: Channel No. 66 (782-788 MHz). Authorized power: 5000-kw max. visual, 500-kw max. aural. Antenna: 1308-ft. above av. terrain, 1512-ft. above ground, 2107-ft. above sea level.

Latitude 41° 53' 56"
Longitude 87° 37' 23"

Transmitter: John Hancock Bldg., 875 N. Michigan Ave., Chicago.

FCC Proposed Digital Channel Number: Ch. 53.

Note: Latitude and longitude coordinates shown are based on the North American Datum of 1927 (NAD 27) as currently required by the Mass Media Bureau of the FCC.

Satellite Earth Stations: Paracclipse, 3.9-meter C-band; Scientific-Atlanta, 5-meter C-band; Chapparral, Scientific-Atlanta receivers.

News Services: AP, CNN Newsource, Reuters TV.

Ownership: Univision Communications Inc. (Group Owner).

Began Operation: September 18, 1981. Sale to Grant Broadcasting approved by FCC October 30, 1985. Transfer to Combined Broadcasting Inc. approved by FCC June 8, 1988. Sale to Perenchio TV Inc. by Combined Broadcasting Inc. approved by FCC July 15, 1994 (Television Digest, Vol. 34:20).

Represented (legal): Shaw Pittman.

Personnel:

Bert Medina, Vice President & General Manager.

Andrew Wallace, General Sales Manager.

Laura de la Mata, Local Sales Manager.

Shari Valentine, National Sales Manager.

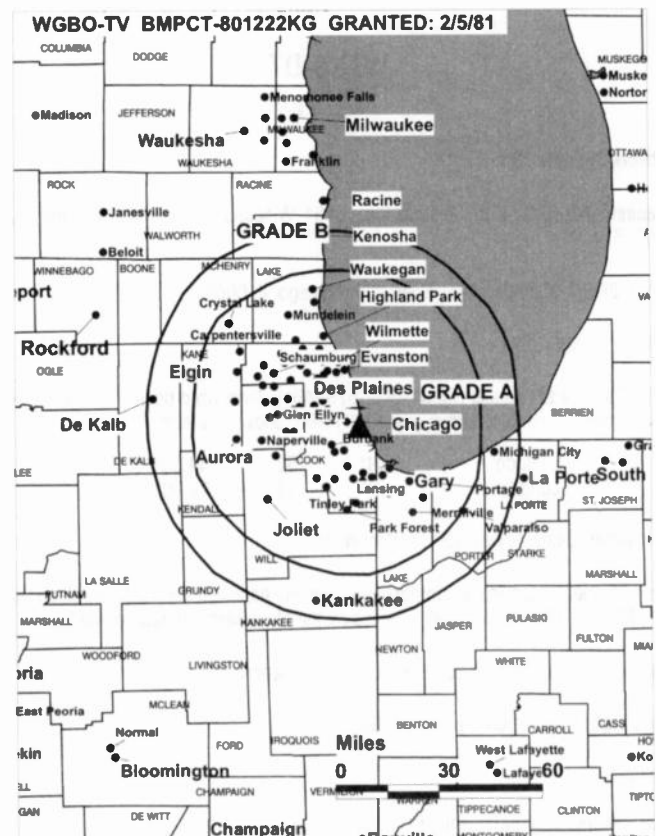
Juanita Davis, Marketing Research Director.

Rebecca Lewin, Production Manager.

Gary Shultz, Chief Engineer.

Doug Becker, Traffic Manager.

Luis Alberto Gonzalez, News Director.



© 2001 Warren Communications News

Michael O'Malley, Controller.

Luisa Echeverria, Community Affairs Director.

Rates: On request.

City of License: Joliet. **Station DMA:** Chicago. **Rank:** 3.

Circulation © 2000 Nielsen. Coverage based on Nielsen study.

Grand Total	Cable TV Households	Non-cable TV Households	Total TV Households
Estimated Station Totals*	0	893,460	893,460
Average Weekly Circulation (2000)	0	93,840	93,840
Average Daily Circulation (2000)			42,215
Station DMA Total	Cable TV Households	Non-cable TV Households	Total TV Households
Estimated Station Totals*	0	893,460	893,460
Average Weekly Circulation (2000)	0	93,840	93,840
Average Daily Circulation (2000)			42,215

*Estimated station totals are sums of the Nielsen TV and Cable TV household estimates for each county in which the station registers viewing of more than 5% as per the Nielsen Survey Methods.

Illinois—Chicago

WGN-TV Ch. 9

Network Service: WBN.

Licensee: WGN Continental Broadcasting Co., 2501 Bradley Place, Chicago, IL 60618-4718.

Studio: 2501 Bradley Place, Chicago, IL 60618-4718.

Phone: 773-528-2311.

E-mail: wgmtvnews@tribune.com

Web Site: http://www.wgmtv.com

Technical Facilities: Channel No. 9 (186-192 MHz). Authorized power: 112-kw visual, 4.34-kw aural. Antenna: 1360-ft. above av. terrain, 1359-ft. above ground, 1952-ft. above sea level.

Latitude 41° 53' 55.50"
Longitude 87° 37' 23.00"

Transmitter: John Hancock Bldg., 875 N. Michigan Ave.

Digital Facilities: Channel No. 19 (500-506 MHz). Power: 475-kw max. visual. Antenna: 1486-ft. above av. terrain, 1483-ft. above ground.

Latitude 41° 52' 44.00"
Longitude 87° 38' 10.00"

FCC Digital File Number: BPCDT-19991005ABF (pending).

Note: Latitude and longitude coordinates shown are based on the North American Datum of 1927 (NAD 27) as currently required by the Mass Media Bureau of the FCC.

Multichannel TV Sound: Stereo and separate audio program.

Satellite Earth Stations: Andrew, 4.5-meter Ku & C-band; RCA, 5-meter Ku-band; Scientific-Atlanta, 10-meter C-band; M/A-Com, Scientific-Atlanta, Standard Communications receivers.

AM Affiliate: WGN, 50-kw, 720 kHz.

News Services: AP, City News, CNN Newsource.

Ownership: Tribune Broadcasting Co. (Group Owner).

Began Operation: April 5, 1948.

Represented (sales): TeleRep Inc.

Represented (legal): Sidley & Austin.

Personnel:

John Vitanovec, Vice President & General Manager.

Robert J. Ramsey, Station Manager.

Mark Boe, Sales Director.

Dominic Mancuso, Local Sales Manager.

Al Connor, Local Sales Manager.

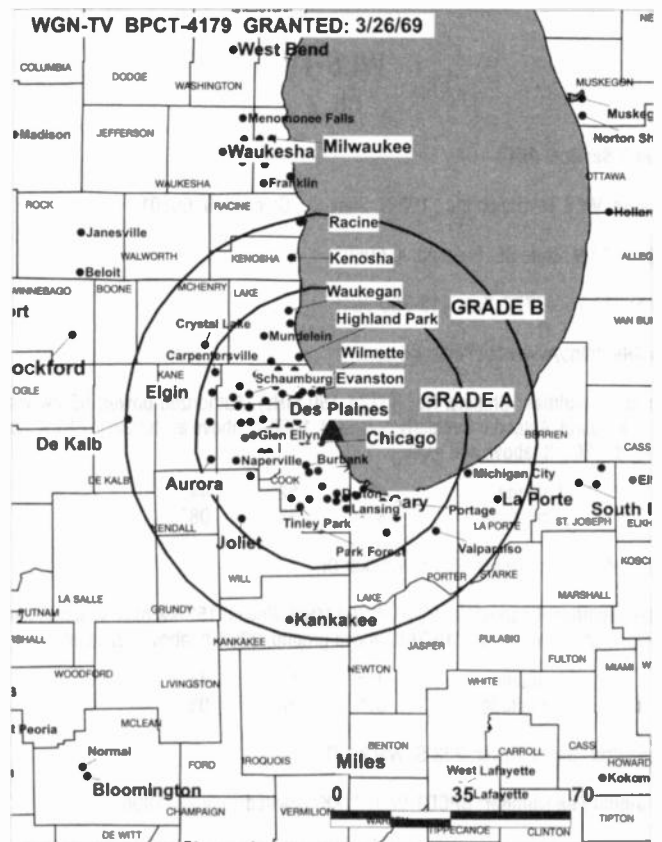
Jeff Shaw, National Sales Manager.

Tim McNamara, National Sales Manager.

Glen Callanan, Regional Sales Manager.

John Poelking, Finance Director.

Carol Fowler, News Director.



© 2001 Warren Communications News

Charlie Schumacher, Assistant News Director.

Anthony Colosimo, Sports Sales Manager.

Marc Drazin, Engineering Director.

Bob Vorwald, Production Director.

Merri Dee, Community Relations Director.

Jane Hayden, Traffic Director.

Rates: On request.

City of License: Chicago. **Station DMA:** Chicago. **Rank:** 3.

Circulation © 2000 Nielsen. Coverage based on Nielsen study.

Grand Total	Cable TV Households	Non-cable TV Households	Total TV Households
Estimated Station Totals*	38,957,560	6,440,500	45,398,060
Average Weekly Circulation (2000)	5,850,440	1,247,146	7,097,586
Average Daily Circulation (2000)			1,880,702
Station DMA Total	Cable TV Households	Non-cable TV Households	Total TV Households
Estimated Station Totals*	2,088,430	1,116,280	3,204,710
Average Weekly Circulation (2000)	1,315,356	765,716	2,081,073
Average Daily Circulation (2000)			921,315
Other DMA Total	Cable TV Households	Non-cable TV Households	Total TV Households
Estimated Station Totals*	36,869,130	5,324,220	42,193,350
Average Weekly Circulation (2000)	4,535,084	481,430	5,016,513
Average Daily Circulation (2000)			959,388

*Estimated station totals are sums of the Nielsen TV and Cable TV household estimates for each county in which the station registers viewing of more than 5% as per the Nielsen Survey Methods.

Illinois—Chicago

WLS-TV Ch. 7

Network Service: ABC.

Licensee: WLS Television Inc., 190 N. State St., Chicago, IL 60601.

Studio: 190 N. State St., Chicago, IL 60601.

Phone: 312-750-7777. **Fax:** 312-750-7015.

Web Site: <http://www.abc7chicago.com>

Technical Facilities: Channel No. 7 (174-180 MHz). Authorized power: 55-kw visual, 11.2-kw aural. Antenna: Circularly polarized, 1688-ft. above av. terrain, 1710-ft. above ground, 2305-ft. above sea level.

Latitude 41° 52' 44"
Longitude 87° 38' 08"

Transmitter: Sears Tower, 233 S. Wacker Dr.

Digital Facilities: Channel No. 52 (698-704 MHz). Power: 152-kw max. visual. Antenna: 1663-ft. above av. terrain, 1670-ft. above ground, 2264-ft. above sea level.

Latitude 41° 52' 44"
Longitude 87° 38' 08"

Transmitter: Sears Tower, 233 S. Wacker Dr.

FCC Digital File Number: BPCDT-980501KK. Granted: July 23, 1998.

Note: Latitude and longitude coordinates shown are based on the North American Datum of 1927 (NAD 27) as currently required by the Mass Media Bureau of the FCC.

Multichannel TV Sound: Stereo and separate audio program.

Satellite Earth Stations: Transmit/receive Andrew, 5.6-meter Ku-band; Andrew, 7.3-meter C-band; Avantek receivers.

AM Affiliates: WLS, 50-kw, 890 kHz; WMVP, 50-kw, 1000 kHz; WRDZ, 4.5-kw, 1300 kHz.

FM Affiliate: WXCD, 4.4-kw, 94.7 MHz (No. 234), 1529-ft.

News Services: AP, City News, UPI.

Ownership: Disney Enterprises Inc. (Group Owner).

Began Operation: October 13, 1943. Transferred as WENR-TV in merger of American Broadcasting Co. with United Paramount Theatres Corp. (American Broadcasting Companies). Sold to Capital Cities Communications in 1986. The Walt Disney Co. purchased Capital Cities Communications in 1996.

Represented (sales): ABC-TV Network Sales.

Represented (engineering): Smith & Fisher.

Personnel:

Emily Barr, President & General Manager.

Ed Pearson, General Sales Manager.

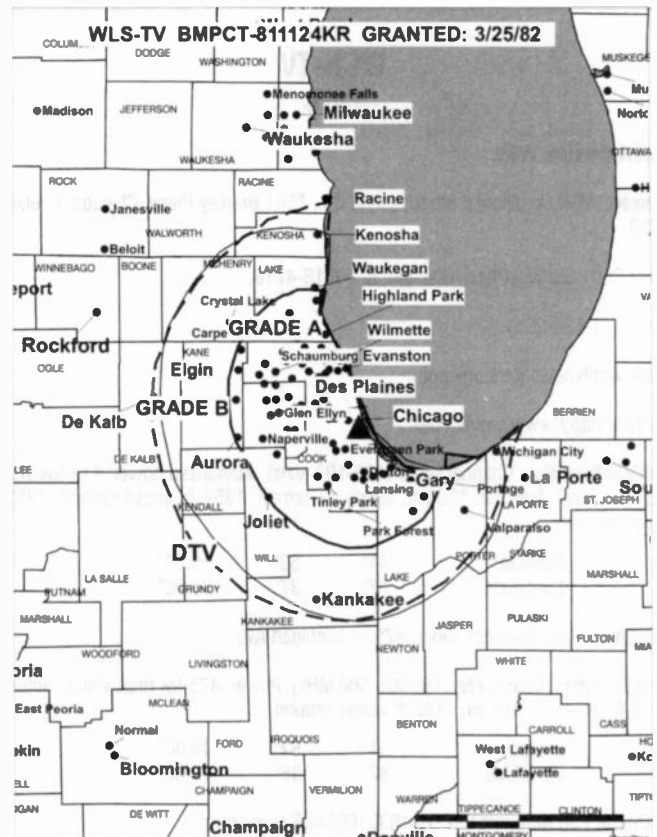
Nancy Sergey, Local Sales Manager.

Richard Vedder, National Sales Manager, East.

Kal Hassan, Engineering Director.

Fran Preston, Programming Director.

Eric Lerner, News Director.



© 2001 Warren Communications News

Jennifer Graves, Assistant News Director.

Richard Bensignore, Controller.

Donetta Thomas, Business Manager, News.

William Campbell, Public Affairs Director.

Helen Crawley, Research Director.

Crystal Smith Androvett, Creative Services Director.

Rates: On request.

City of License: Chicago. **Station DMA:** Chicago. **Rank:** 3.

Circulation © 2000 Nielsen. Coverage based on Nielsen study.

Grand Total	Cable TV Households	Non-cable TV Households	Total TV Households
Estimated Station Totals*	2,304,400	1,210,390	3,514,790
Average Weekly Circulation (2000)	1,804,512	916,197	2,720,709
Average Daily Circulation (2000)			1,629,354
Station DMA Total	Cable TV Households	Non-cable TV Households	Total TV Households
Estimated Station Totals*	2,088,430	1,116,280	3,204,710
Average Weekly Circulation (2000)	1,719,601	894,569	2,614,171
Average Daily Circulation (2000)			1,583,268
Other DMA Total	Cable TV Households	Non-cable TV Households	Total TV Households
Estimated Station Totals*	215,970	94,110	310,080
Average Weekly Circulation (2000)	84,911	21,628	106,539
Average Daily Circulation (2000)			46,086

*Estimated station totals are sums of the Nielsen TV and Cable TV household estimates for each county in which the station registers viewing of more than 5% as per the Nielsen Survey Methods.

Illinois—Chicago

WMAQ-TV Ch. 5

Network Service: NBC.

Licensee: NBC Subsidiary (WMAQ-TV) Inc., NBC Tower, 454 N. Columbus Dr., Chicago, IL 60611-5555.

Studio: NBC Tower, 454 N. Columbus Dr., Chicago, IL 60611.

Phone: 312-836-5555. **Fax:** 312-527-4825.

E-mail: nbc5chi@nbc.com

Web Site: <http://www.nbc5.com/>

Technical Facilities: Channel No. 5 (76-82 MHz). Authorized power: 40.1-kw visual, 8-kw aural. Antenna: 1307-ft. above av. terrain, 1317-ft. above ground, 1909-ft. above sea level.

Latitude 41° 53' 55.50"
Longitude 87° 37' 23.00"

Holds CP for change to 20-kw max. visual, 1621-ft. above av. terrain, 1621-ft. above ground, 2215-ft. above sea level, lat. 41° 52' 44", long. 87° 38' 10". BPCT-920910KE.

Transmitter: Sears Tower, 233 S. Wacker Dr.

Digital Facilities: Channel No. 29 (560-566 MHz). Power: 350-kw max. visual. Antenna: 1667-ft. above av. terrain, 1663-ft. above ground.

Latitude 41° 52' 44.00"
Longitude 87° 38' 10.00"

FCC Digital File Number: BPCDT-20000207AAR (pending).

Note: Latitude and longitude coordinates shown are based on the North American Datum of 1927 (NAD 27) as currently required by the Mass Media Bureau of the FCC.

Multichannel TV Sound: Stereo only.

Satellite Earth Stations: Transmit/receive Harris, 6.1-meter Ku-band; Comtech, 3.5-meter Ku-band; Harris, 3.5-meter Ku-band; Harris, 6.1-meter C-band; Scientific-Atlanta, 7-meter C-band; Scientific-Atlanta, Standard Components receivers.

SNG Mobile Dish: Hubcom, Ku-band.

News Services: AP, City News, Nexus, UPI.

Ownership: National Broadcasting Co. (Group Owner).

Began Operation: January 7, 1949.

Personnel:

Lawrence Wert, President & General Manager.

Patricia Golden, Vice President, Sales.

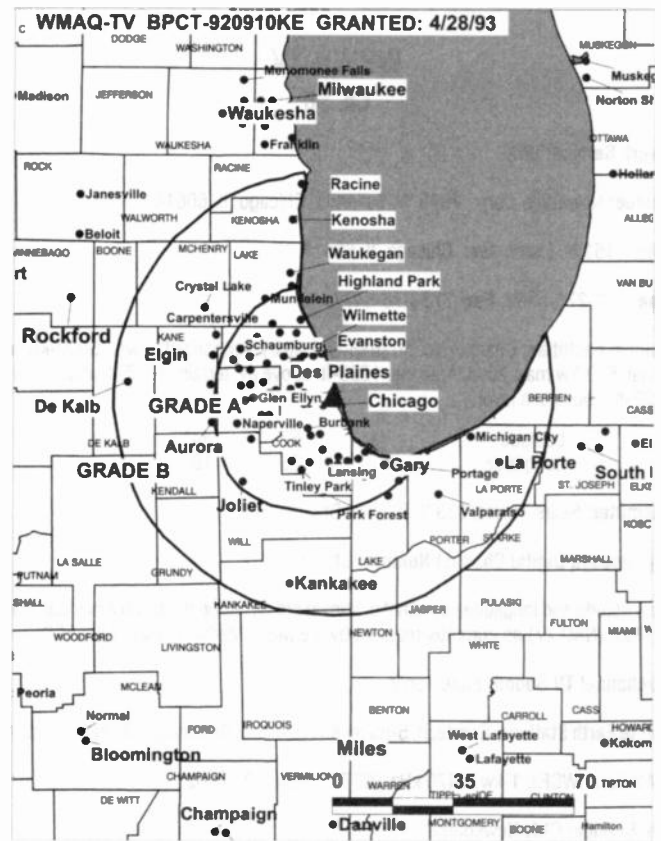
Frank Whittaker, Vice President, News.

Blake Bryant, Vice President, Advertising, Promotion & Creative Development.

Cheryl Pearson-McNeil, Station Relations Director.

Annie Echiverri, Promotion Manager.

David Gay, News Operations Manager.



© 2001 Warren Communications News

Scott Etheridge, Finance & Administration Director.

Thomas Powers, Broadcast Operations & Engineering Director.

Diana Borri, Communications & Broadcast Standards Director.

Rates: On request.

City of License: Chicago. **Station DMA:** Chicago. **Rank:** 3.

Circulation © 2000 Nielsen. Coverage based on Nielsen study.

Grand Total	Cable TV Households	Non-cable TV Households	Total TV Households
Estimated Station Totals*	2,269,710	1,177,490	3,447,200
Average Weekly Circulation (2000)	1,630,813	828,453	2,459,265
Average Daily Circulation (2000)			1,224,326
Station DMA Total	Cable TV Households	Non-cable TV Households	Total TV Households
Estimated Station Totals*	2,088,430	1,116,280	3,204,710
Average Weekly Circulation (2000)	1,585,659	817,982	2,403,640
Average Daily Circulation (2000)			1,206,305
Other DMA Total	Cable TV Households	Non-cable TV Households	Total TV Households
Estimated Station Totals*	181,280	61,210	242,490
Average Weekly Circulation (2000)	45,154	10,471	55,625
Average Daily Circulation (2000)			18,021

*Estimated station totals are sums of the Nielsen TV and Cable TV household estimates for each county in which the station registers viewing of more than 5% as per the Nielsen Survey Methods.

Illinois—Chicago-Gary, Indiana

WPWR-TV Ch. 50

Network Service: UPN.

Licensee: NewsWeb Corp., 1645 W. Fullerton, Chicago, IL 60614.

Studio: 2151 N. Elston Ave., Chicago, IL 60614.

Phone: 773-276-5050. **Fax:** 773-276-6477.

Technical Facilities: Channel No. 50 (686-692 MHz). Authorized power: 5000-kw max. visual, 500-kw max. aural. Antenna: 1623-ft. above av. terrain, 1627-ft. above ground, 2222-ft. above sea level.

Latitude 41° 52' 44"
Longitude 87° 38' 10"

Transmitter: Sears Tower, 233 S. Wacker Dr.

FCC Proposed Digital Channel Number: Ch. 51.

Note: Latitude and longitude coordinates shown are based on the North American Datum of 1927 (NAD 27) as currently required by the Mass Media Bureau of the FCC.

Multichannel TV Sound: Stereo only.

Satellite Earth Stations: Comtech, 5-meter Ku & C-band; Comtech, 7.3-meter C-band.

AM Affiliate: WCFJ, 1-kw, 1470 kHz; WSBC, 1-kw, 1240 kHz.

News Service: CNN Newsource.

Ownership: Fred Eychaner (Group Owner).

Began Operation: January 1, 1987. Sale to present owner by Channel 50 TV Corp. approved by FCC December 12, 1991.

Represented (sales): Blair Television.

Represented (legal): Holland & Knight.

Represented (engineering): E. Harold Munn Jr. & Associates Inc.; du Treil, Lundin & Rackley Inc.

Personnel:

Fred Eychaner, President.

Al DeVaney, General Manager.

Sara Horkavi, General Sales Manager.

Errol Gerber, Local Sales Manager.

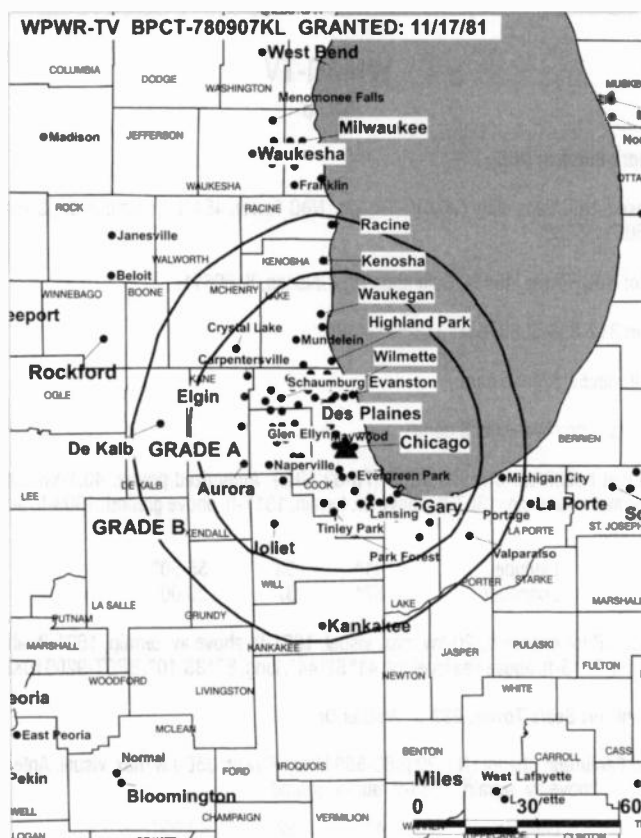
Tom Fele, Program Director.

Oliane Hannes, Promotion Director.

Karyn Seidal, Production Director.

Jay Johnson, Business Manager.

Bob Minor, Chief Engineer.



© 2001 Warren Communications News

Nadine Orkild, Traffic Manager.

Rates: On request.

City of License: Gary. **Station DMA:** Chicago. **Rank:** 3.

Circulation © 2000 Nielsen. Coverage based on Nielsen study.

Grand Total	Cable TV Households	Non-cable TV Households	Total TV Households
Estimated Station Totals*	2,130,770	1,180,350	3,311,120
Average Weekly Circulation (2000)	748,936	429,629	1,178,565
Average Daily Circulation (2000)			441,020
Station DMA Total	Cable TV Households	Non-cable TV Households	Total TV Households
Estimated Station Totals*	2,088,430	1,116,280	3,204,710
Average Weekly Circulation (2000)	743,516	424,178	1,167,694
Average Daily Circulation (2000)			438,691
Other DMA Total	Cable TV Households	Non-cable TV Households	Total TV Households
Estimated Station Totals*	42,340	64,070	106,410
Average Weekly Circulation (2000)	5,420	5,451	10,871
Average Daily Circulation (2000)			2,329

* Estimated station totals are sums of the Nielsen TV and Cable TV household estimates for each county in which the station registers viewing of more than 5% as per the Nielsen Survey Methods.

Illinois—Chicago

WSNS-TV Ch. 44

Network Service: Telemundo.

Licensee: Video 44, 430 W. Grant Place, Chicago, IL 60614.

Studio: 430 W. Grant Place, Chicago, IL 60614.

Phone: 773-929-1200. **Fax:** 773-929-8153.

Technical Facilities: Channel No. 44 (650-656 MHz). Authorized power: 4260-kw max. visual, 500-kw max. aural. Antenna: 1420-ft. above av. terrain, 1456-ft. above ground, 2049-ft. above sea level.

Latitude 41° 53' 55.50"
Longitude 87° 37' 23.00"

Holds CP for change to 5000-kw max. visual, 1549-ft. above av. terrain, 1545-ft. above ground, 2139-ft. above sea level, lat. 41° 52' 44", long. 87° 38' 10", transmitter to Sears Tower, 233 S. Wacker Dr. BPCT-990706KI.

Transmitter: Hancock Bldg., 875 N. Michigan Ave.

Digital Facilities: Channel No. 45 (656-662 MHz). Power: 467-kw max. visual. Antenna: 1549-ft. above av. terrain, 1545-ft. above ground.

Latitude 41° 52' 44.00"
Longitude 87° 38' 10.00"

FCC Digital File Number: BPCDT-19990903AAG (pending).

Note: Latitude and longitude coordinates shown are based on the North American Datum of 1927 (NAD 27) as currently required by the Mass Media Bureau of the FCC.

Satellite Earth Station: 7 in operation; 1.6-meter Ku & C-band; 3.3-meter Ku & C-band.

News Service: AP.

Ownership: Telemundo Holdings Inc. (Group Owner); National Subscription Television of Chicago Inc.

Began Operation: April 5, 1970. Granted subscription TV authorization February 22, 1980. Sale of interest to Oak Industries approved by FCC July 11, 1980 (**Television Digest**, Vol. 20:11). Began subscription TV operation September 22, 1980 (Vol. 20:36). Began Spanish language programming July 1, 1985 (Vol. 25:17). License renewal remanded by court (Vol. 30:16); license renewal denied (Vol. 30:39). Settlement agreement reached & license renewal approved by FCC April 2, 1993 (Vol. 31:30; 33:16). Sale of controlling interest to Telemundo Group Inc. approved by FCC February 2, 1996.

Represented (sales): Telemundo Network Sales.

Represented (legal): Hogan & Hartson LLP.

Represented (engineering): Hammett & Edison Inc.

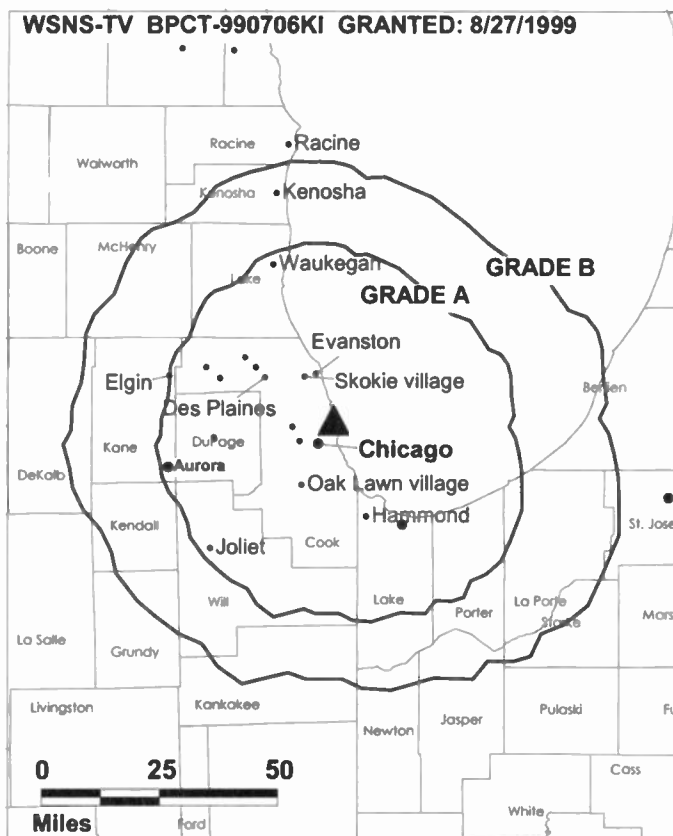
Personnel:

David Cordova, Station Manager.

John Washington, General Sales Manager.

Kim Rasmussen, Local Sales Manager.

Rene Morales, Local Sales Manager.



© 2001 Warren Communications News

Henry Ruhwiedel, Engineering Director.

Ivonne Cueva, News Director.

Martha Muniz, Program & Promotion Director.

Bert Cagas, Controller.

Patricia Burton, Traffic Manager.

Jim Church, Transmitter Supervisor.

Highest 30 Sec. Rate: \$1,500.

City of License: Chicago. **Station DMA:** Chicago. **Rank:** 3.

Circulation © 2000 Nielsen. Coverage based on Nielsen study.

Grand Total	Cable TV Households	Non-cable TV Households	Total TV Households
Estimated Station Totals*	9,970	751,960	761,930
Average Weekly Circulation (2000)	518	58,653	59,171
Average Daily Circulation (2000)			15,089
Station DMA Total	Cable TV Households	Non-cable TV Households	Total TV Households
Estimated Station Totals*	9,970	751,960	761,930
Average Weekly Circulation (2000)	518	58,653	59,171
Average Daily Circulation (2000)			15,089

*Estimated station totals are sums of the Nielsen TV and Cable TV household estimates for each county in which the station registers viewing of more than 5% as per the Nielsen Survey Methods.

**WAND
Ch. 17**

Network Service: ABC.

Licensee: WAND(TV) Partnership, 904 South Side Dr., Decatur, IL 62521.

Studio: 904 South Side Dr., Decatur, IL 62521.

Phone: 217-424-2500. **Fax:** 217-422-8203.

E-mail: wandtv@wandtv.com

Web Site: http://www.wandtv.com

Technical Facilities: Channel No. 17 (488-494 MHz). Authorized power: 5000-kw max. visual. Antenna: 1290-ft. above av. terrain, 1314-ft. above ground, 2000-ft. above sea level.

Latitude 39° 57' 07"
Longitude 88° 49' 55"

Transmitter: Near Argenta.

FCC Proposed Digital Channel Number: Ch. 18.

Note: Latitude and longitude coordinates shown are based on the North American Datum of 1927 (NAD 27) as currently required by the Mass Media Bureau of the FCC.

Multichannel TV Sound: Stereo only.

Satellite Earth Stations: Andrew, 3.7-meter; Andrew, 4.5-meter; Andrew, 7.3-meter; Standard Communications receivers.

News Services: ABC NewsOne, AP, CNN Newsource.

Ownership: LIN Television Corp., (Group Owner); Blade Communications Inc. (Group Owner).

Began Operation: August 16, 1953. Sale of 66.7% interest by LIN Television Corp. to Blade Communications Inc. in exchange for WLFI-TV Lafayette-Kokomo, IN approved by FCC March 22, 2000. Sale to Chancellor Media Corp. dismissed by FCC March 15, 1999 (Television Digest, Vol. 38:28; 39:12). Sale of controlling interest in LIN from AT&T to Hicks, Muse, Tate & Furst approved by FCC March 2, 1998 (Vol. 37:33, 42, 43; 38:2, 10). Sale to LIN Television Corp. by Metromedia Inc. approved by FCC December 22, 1965 (Vol. 5:41, 42, 52). Sale to Metromedia by George A. Bolas and associates approved by FCC September 28, 1960 (Vol. 16:3, 40). Sale of control to George A. Bolas, W. Clarke & Gilbert Swanson by W. L. Shellabarger and associates approved by FCC May 28, 1958 (Vol. 14:15, 22).

Represented (sales): Blair Television.

Represented (legal): Schwartz, Woods & Miller.

Personnel:

T. J. Vaughan, President & General Manager.

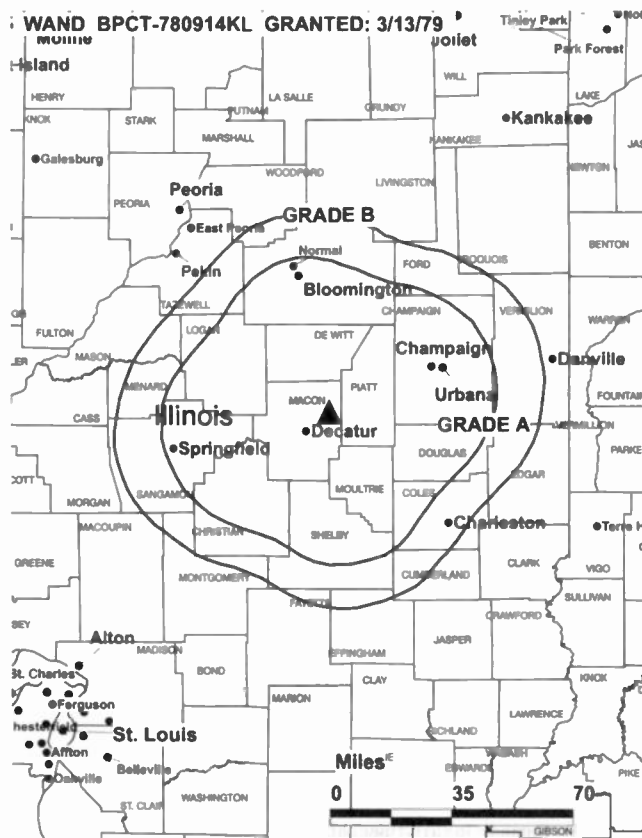
Larry Katt, Vice President & General Sales Manager.

Mike Gross, National Sales Manager.

Dewayne Jones, Local Sales Manager.

Debra Harris, News Director.

Angie Rhodes, Business Manager.



© 2001 Warren Communications News

Tracey Cole, Program & Production Manager.

Carol Thomas, Promotion Manager.

Janet Bell, Traffic Manager.

Highest 30 Sec. Rate: \$2000.

City of License: Decatur. **Station DMA:** Champaign & Springfield-Decatur. **Rank:** 83.

Circulation © 2000 Nielsen. Coverage based on Nielsen study.

Grand Total	Cable TV Households	Non-cable TV Households	Total TV Households
Estimated Station Totals*	340,210	158,510	498,720
Average Weekly Circulation (2000)	213,164	67,114	280,278
Average Daily Circulation (2000)			149,827
Station DMA Total	Cable TV Households	Non-cable TV Households	Total TV Households
Estimated Station Totals*	250,030	79,940	329,970
Average Weekly Circulation (2000)	197,081	52,262	249,343
Average Daily Circulation (2000)			135,444
Other DMA Total	Cable TV Households	Non-cable TV Households	Total TV Households
Estimated Station Totals*	90,180	78,570	168,750
Average Weekly Circulation (2000)	16,083	14,852	30,936
Average Daily Circulation (2000)			14,383

*Estimated station totals are sums of the Nielsen TV and Cable TV household estimates for each county in which the station registers viewing of more than 5% as per the Nielsen Survey Methods.

Illinois—Decatur

WBUI Ch. 23

Network Service: WBN.

Licensee: ACME Television Holdings LLC, 10829 Olive Blvd., Suite 202, St. Louis, MO 63141.

Studio: 2510 Parkway Court, Decatur, IL 62526.

Phone: 217-428-2323. **Fax:** 217-428-6455.

Technical Facilities: Channel No. 23 (524-530 MHz). Authorized power: 1950-kw max. visual, 195-kw max. aural. Antenna: 1030-ft. above av. terrain, 1046-ft. above ground, 1736-ft. above sea level.

Latitude 39° 27' 03"
Longitude 88° 52' 05"

Holds CP for change to 1620-kw max. visual, 1050-ft. above av. terrain, 1050-ft. above ground, 1719-ft. above sea level, lat. 39° 57' 03", long. 88° 52' 05". BPCT-980722KF.

Requests modification of CP for change to 1950-kw max. visual, 1329-ft. above av. terrain, 1316-ft. above ground, 2001-ft. above sea level, lat. 39° 56' 56", long. 88° 50' 12". BMPCT-20000501ABO.

Transmitter: 200 Tower Rd.

FCC Proposed Digital Channel Number: Ch. 22.

Note: Latitude and longitude coordinates shown are based on the North American Datum of 1927 (NAD 27) as currently required by the Mass Media Bureau of the FCC.

Satellite Earth Stations: 6 in operation, RCA, 3.8-meter Ku-band; Scientific-Atlanta, 3.2-meter C-band; 2 Scientific-Atlanta, 5-meter C-band; General Instrument, Standard Communications receivers.

Ownership: ACME Communications Inc. (Group Owner).

Began Operation: May 13, 1984. Sale to present owner by Paxson Communications Corp. approved by FCC June 14, 1999. Sale to Paxson Communications Corp. from Decatur Fourquare Broadcasting Inc. approved by FCC March 30, 1998 (Television Digest, Vol. 38:8).

Represented (sales): Paxson TV Sales.

Represented (legal): Paxson Communications.

Personnel:

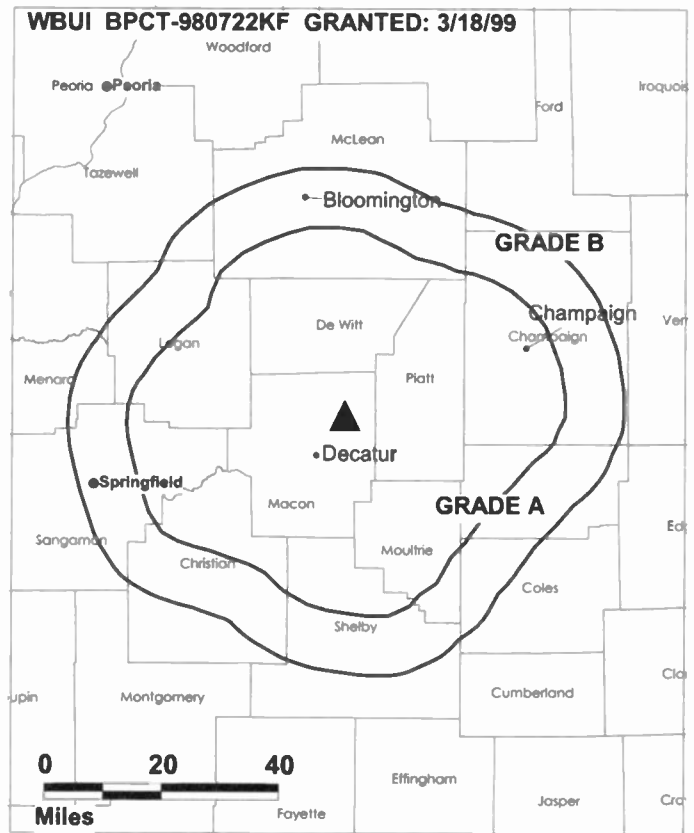
Mark Dreistadt, General Manager.

Jennifer Street, Promotion Director.

Kyle Walker, Chief Engineer.

Angela Cardinal, Business Manager.

Mike Jacobs, Traffic Manager.



© 2001 Warren Communications News

Highest 30 Sec. Rate: \$150.

City of License: Decatur. **Station DMA:** Champaign & Springfield-Decatur. **Rank:** 83.

Circulation © 2000 Nielsen. Coverage based on Nielsen study.

Grand Total	Cable TV Households	Non-cable TV Households	Total TV Households
Estimated Station Totals*	237,360	96,130	333,490
Average Weekly Circulation (2000)	52,558	18,496	71,055
Average Daily Circulation (2000)			21,700
Station DMA Total	Cable TV Households	Non-cable TV Households	Total TV Households
Estimated Station Totals*	229,400	76,780	306,180
Average Weekly Circulation (2000)	51,788	16,098	67,886
Average Daily Circulation (2000)			21,290
Other DMA Total	Cable TV Households	Non-cable TV Households	Total TV Households
Estimated Station Totals*	7,960	19,350	27,310
Average Weekly Circulation (2000)	770	2,398	3,168
Average Daily Circulation (2000)			410

*Estimated station totals are sums of the Nielsen TV and Cable TV household estimates for each county in which the station registers viewing of more than 5% as per the Nielsen Survey Methods.

Illinois—Harrisburg

WSIL-TV

Ch. 3

(Operates satellite KPOB-TV, Poplar Bluff, MO)

Network Service: ABC.

Licensee: WSIL-TV Inc., 1416 Country Aire Rd., Carterville, IL 62918.

Studio: 1416 Country Aire Rd., Carterville, IL 62918.

Phone: 618-985-2333. **Fax:** 618-985-3709.

Technical Facilities: Channel No. 3 (60-66 MHz). Authorized power: 100-kw visual, 20-kw aural. Antenna: 994-ft. above av. terrain, 1000-ft. above ground, 1600-ft. above sea level.

Latitude 37° 36' 49"
Longitude 88° 52' 16"

Transmitter: 2-mi. W of Creal Springs.

FCC Proposed Digital Channel Number: Ch. 34.

Note: Latitude and longitude coordinates shown are based on the North American Datum of 1927 (NAD 27) as currently required by the Mass Media Bureau of the FCC.

Satellite Earth Station: Gardiner, 6-meter.

News Service: AP.

Ownership: Mel Wheeler Inc. (Group Owner).

Began Operation: December 6, 1953. After beginning on Ch. 22, changed to Ch. 3 in March 1959. Sale to present owner by John W. Kirby, et al., approved by FCC May 12, 1983. Previous sale by O. L. Turner, et al., approved by FCC April 23, 1981 (*Television Digest*, Vol. 21:14).

Represented (sales): Katz Continental Television; Canadian Communications Co.

Represented (legal): Pepper & Corazzini LLP.

Personnel:

Steve Wheeler, General Manager.

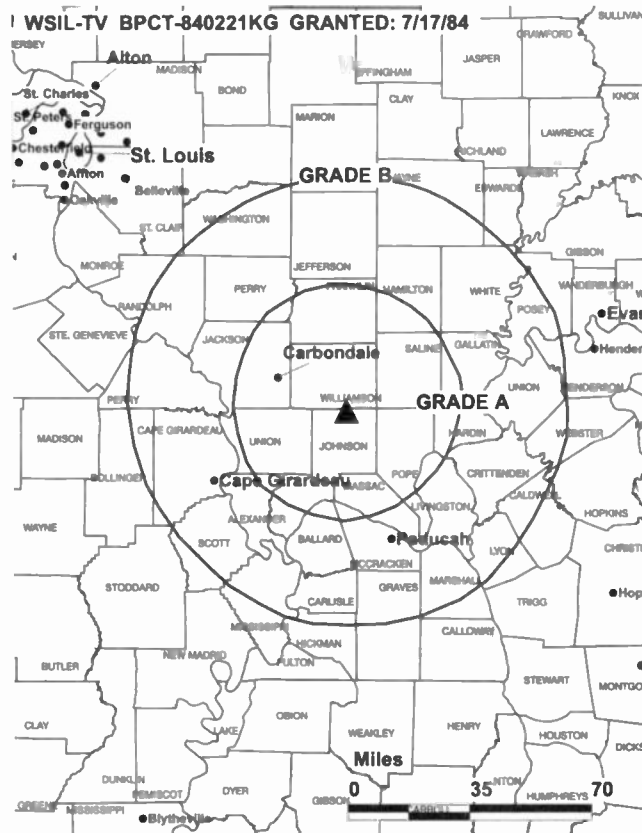
Dave Sisco, Local Sales Manager.

Don Brown, News Director.

Pat Victoria, Chief Engineer.

Highest 30 Sec. Rate: \$800.

City of License: Harrisburg. **Station DMA:** Paducah-Cape Girardeau-Harrisburg-Mount Vernon. **Rank:** 73.



© 2001 Warren Communications News

Circulation © 2000 Nielsen. Coverage based on Nielsen study.

Grand Total	Cable TV Households	Non-cable TV Households	Total TV Households
Estimated Station Totals*	177,590	162,190	339,780
Average Weekly Circulation (2000)	111,688	65,669	177,357
Average Daily Circulation (2000)			90,957
Station DMA Total	Cable TV Households	Non-cable TV Households	Total TV Households
Estimated Station Totals*	157,940	118,550	276,490
Average Weekly Circulation (2000)	108,192	59,393	167,585
Average Daily Circulation (2000)			86,853
Other DMA Total	Cable TV Households	Non-cable TV Households	Total TV Households
Estimated Station Totals*	19,650	43,640	63,290
Average Weekly Circulation (2000)	3,496	6,276	9,772
Average Daily Circulation (2000)			4,104

*Estimated station totals are sums of the Nielsen TV and Cable TV household estimates for each county in which the station registers viewing of more than 5% as per the Nielsen Survey Methods.

Illinois—La Salle

WWTO-TV Ch. 35

Network Service: TBN.

Licensee: Trinity Christian Center of Santa Ana Inc., Box C-11949, Santa Ana, CA 92711.

Studio: 420 E. Stevenson Dr., Ottawa, IL 61350.

Phone: 815-434-2700. **Fax:** 815-434-2458.

E-mail: wwto35@theramp.net

Technical Facilities: Channel No. 35 (596-602 MHz). Authorized power: 5000-kw max. visual, 500-kw max. aural. Antenna: 1371-ft. above av. terrain, 1338-ft. above ground, 1970-ft. above sea level.

Latitude 41° 16' 51"
Longitude 88° 56' 13"

Transmitter: 3.8-mi. SW of intersection of Chicago Rd. & Hwy. 71, near Oglesby.

Digital Facilities: Channel No. 10 (192-198 MHz). Power: 16-kw visual. Antenna: 1322-ft. above av. terrain, 1299-ft. above ground.

Latitude 41° 16' 51"
Longitude 88° 56' 13"

FCC Digital File Number: BPCDT-19991013ABO (pending).

Note: Latitude and longitude coordinates shown are based on the North American Datum of 1927 (NAD 27) as currently required by the Mass Media Bureau of the FCC.

Satellite Earth Station: Dawn, 4-meter Ku & C-band; Microdyne receivers.

Ownership: Trinity Broadcasting Network Inc. (Group Owner).

Began Operation: December 5, 1986. Sale to present owner by All American Network Inc. approved by FCC May 8, 2000.

Personnel:

Roger Crawford, General Manager.

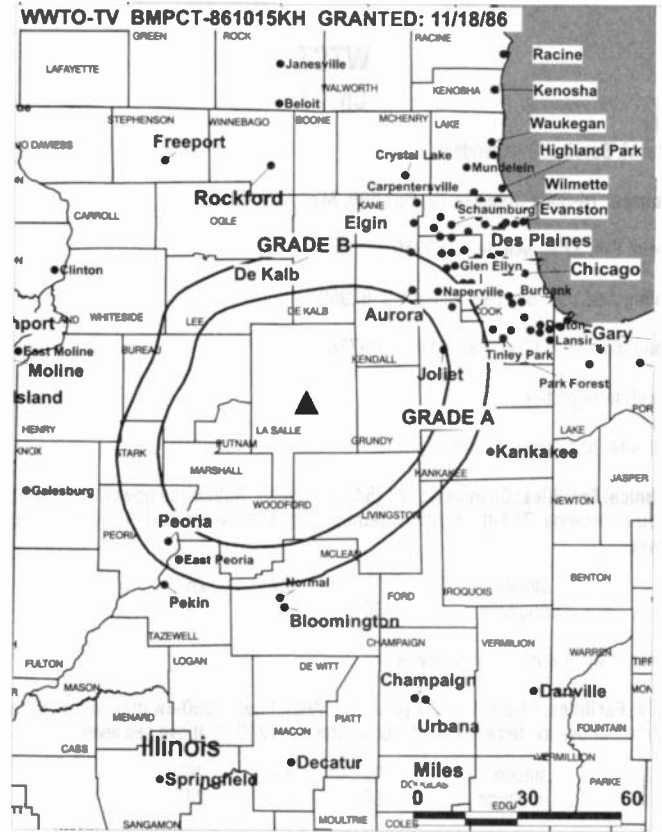
Charlie Boyd, Chief Engineer.

Bill Norton, News Director & Production Manager.

Brenda Crawford, Program Director.

Highest 30 Sec. Rate: \$105.

City of License: La Salle. **Station DMA:** Chicago. **Rank:** 3.



© 2001 Warren Communications News

Circulation © 2000 Nielsen. Coverage based on Nielsen study.

Grand Total	Cable TV Households	Non-cable TV Households	Total TV Households
Estimated Station Totals*	33,940	5,350	39,290
Average Weekly Circulation (2000)	1,867	494	2,361
Average Daily Circulation (2000)			250
Station OMA Total	Cable TV Households	Non-cable TV Households	Total TV Households
Estimated Station Totals*	33,940	0	33,940
Average Weekly Circulation (2000)	1,867	0	1,867
Average Daily Circulation (2000)			204
Other OMA Total	Cable TV Households	Non-cable TV Households	Total TV Households
Estimated Station Totals*	0	5,350	5,350
Average Weekly Circulation (2000)	0	494	494
Average Daily Circulation (2000)			46

*Estimated station totals are sums of the Nielsen TV and Cable TV household estimates for each county in which the station registers viewing of more than 5% as per the Nielsen Survey Methods.

Illinois—Moline

WQAD-TV Ch. 8

Network Service: ABC.

Licensee: WNEP Inc., 229 W. 43rd St., New York, NY 10036.

Studio: 3003 Park 16th St., Moline, IL 61265.

Phone: 309-764-8888. **Fax:** 309-764-5763.

Web Site: <http://www.wqad.com>

Technical Facilities: Channel No. 8 (180-186 MHz). Authorized power: 282-kw visual, 56.2-kw aural. Antenna: 1010-ft. above av. terrain, 1066-ft. above ground, 1813-ft. above sea level.

Latitude 41° 18' 44"
Longitude 90° 22' 47"

Transmitter: 2.8-mi. S of Orion on U.S. 150.

FCC Proposed Digital Channel Number: Ch. 38.

Note: Latitude and longitude coordinates shown are based on the North American Datum of 1927 (NAD 27) as currently required by the Mass Media Bureau of the FCC.

Satellite Earth Stations: AFC, 3-meter Ku-band; Andrew, 4.5-meter C-band; Andrew, 7-meter C-band; Comtech, 3-meter C-band; Andrew, Avantek, M/A-Corn receivers.

News Service: AP.

Ownership: The New York Times Co. (Group Owner).

Began Operation: August 1, 1963. Sale to Des Moines Register & Tribune Co. by Moline Television Corp. approved by FCC July 13, 1977. Sale to present owner approved by FCC October 3, 1985 (*Television Digest*, Vol. 25:5, 6, 12).

Represented (sales): Katz Continental Television.

Represented (legal): Koteen & Naftalin LLP.

Personnel:

Marion MeglInns, General Manager.

Trent Poindexter, General Sales Manager.

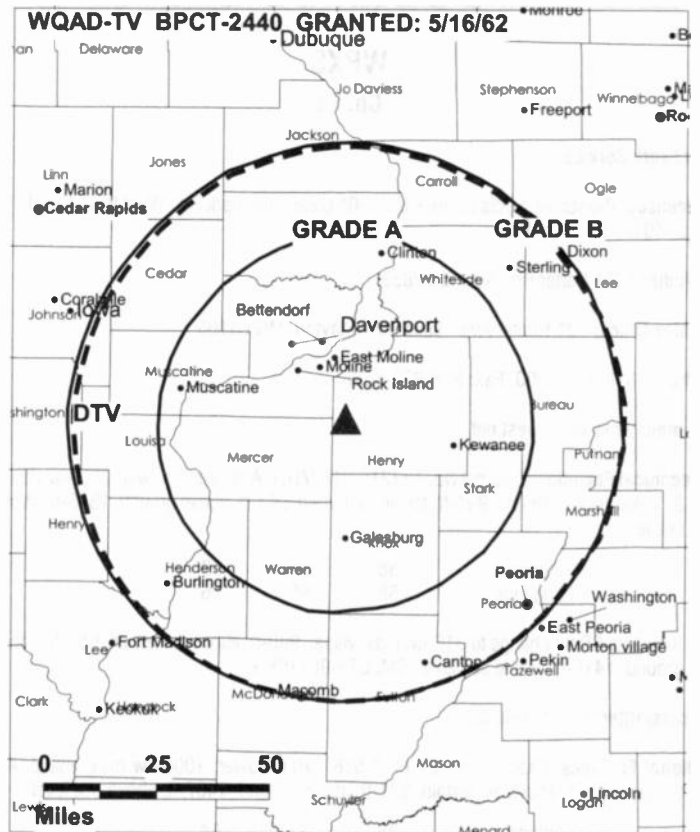
Griff Potter, News Director.

Rick Serre, Chief Engineer.

Lori Evans, Creative Services Manager.

Chris Russell, Controller.

Highest 30 Sec. Rate: \$1700.



© 2001 Warren Communications News

City of License: Moline. **Station DMA:** Davenport-Rock Island-Moline. **Rank:** 90.

Circulation © 2000 Nielsen. Coverage based on Nielsen study.

Grand Total	Cable TV Households	Non-cable TV Households	Total TV Households
Estimated Station Totals*	299,500	143,770	443,270
Average Weekly Circulation (2000)	176,275	76,280	252,555
Average Daily Circulation (2000)			125,878
Station OMA Total	Cable TV Households	Non-cable TV Households	Total TV Households
Estimated Station Totals*	202,670	94,190	296,860
Average Weekly Circulation (2000)	152,281	67,915	220,197
Average Daily Circulation (2000)			113,310
Other OMA Total	Cable TV Households	Non-cable TV Households	Total TV Households
Estimated Station Totals*	96,830	49,580	146,410
Average Weekly Circulation (2000)	23,994	8,365	32,358
Average Daily Circulation (2000)			12,567

*Estimated station totals are sums of the Nielsen TV and Cable TV household estimates for each county in which the station registers viewing of more than 5% as per the Nielsen Survey Methods.

Illinois—Mount Vernon-Salem-Centralia

WPXS
Ch. 13

Network Service: PAX.

Licensee: Paxson St. Louis License Inc., 601 Clearwater Park Rd., West Palm Beach, FL 33401.

Studio: 4751 Carter Rd., Kell, IL 62853.

Sales Office: 121 Hunter Ave., Suite 207, Clayton, MO 63105.

Phone: 618-822-6900. **Fax:** 618-822-6526.

E-mail: wpxs@midwest.net

Technical Facilities: Channel No. 13 (210-216 MHz). Authorized power: 302-kw visual, 31.6-kw aural. Antenna: 991-ft. above av. terrain, 961-ft. above ground, 1525-ft. above sea level.

Latitude 38° 32' 39"
Longitude 88° 55' 26"

Requests CP for change to 316-kw max. visual, 990-ft. above av. terrain, 951-ft. above ground, 1416-ft. above sea level. BMLCT-990119KG.

Transmitter: Rte. 1, Kell, IL.

Digital Facilities: Channel No. 21 (512-518 MHz). Power: 1000-kw max. visual. Antenna: 1037-ft. above av. terrain, 971-ft. above ground, 1467-ft. above sea level.

Latitude 38° 32' 54"
Longitude 89° 29' 17"

Transmitter: East side of County Rd. 1150E (Red Fox Rd.), 0.16-mi. of its intersection with Oil Field Rd., 1.4-mi. NW of Bartelso.

FCC Digital File Number: BPCDT-990701KI (pending).

Note: Latitude and longitude coordinates shown are based on the North American Datum of 1927 (NAD 27) as currently required by the Mass Media Bureau of the FCC.

Ownership: Paxson Communications Corp. (Group Owner).

Began Operation: March 13, 1983. Sale to Sudbrink Broadcasting by William R. Varecha approved by FCC October 30, 1985. Sale to McEntee Broadcasting approved by FCC December 16, 1994. Sale to Christian Network approved by FCC October 30, 1995. Sale to Paxson Communications Corp. approved by FCC June 25, 1996. Sale to DP Media Inc. by Paxson Communications Corp. approved by FCC November 25, 1997. Sale to present owner by DP Media Inc. approved by FCC February 25, 2000 (*Television Digest*, Vol. 39:48; 40:24).

Represented (legal): Dow, Lohnes & Albertson PLLC.

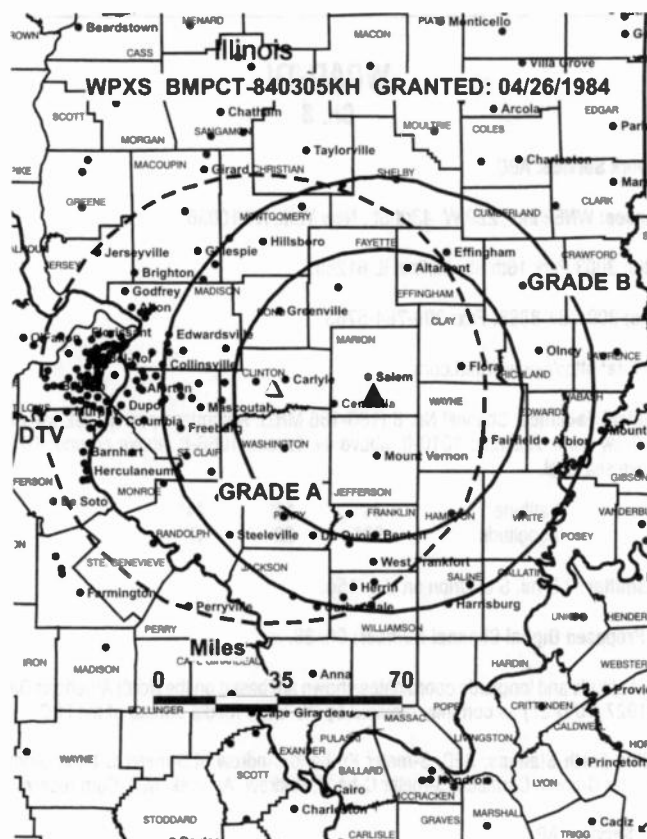
Personnel:

Dave Campbell, Station Manager.

Cheryl Snell, General Sales Manager.

Rick Hobbs, Traffic Manager.

Annette Colombo, Business & Office Manager.



© 2001 Warren Communications News

Dave Varel, Production Manager.

Highest 30 Sec. Rate: \$150.

City of License: Mount Vernon. **Station OMA:** Paducah-Cape Girardeau-Harrisburg-Mount Vernon. **Rank:** 73.

Circulation © 2000 Nielsen. Coverage based on Nielsen study.

Grand Total	Cable TV Households	Non-cable TV Households	Total TV Households
Estimated Station Totals*	436,730	131,260	567,990
Average Weekly Circulation (2000)	45,175	16,001	61,177
Average Daily Circulation (2000)			17,960
Station OMA Total	Cable TV Households	Non-cable TV Households	Total TV Households
Estimated Station Totals*	11,840	44,390	56,230
Average Weekly Circulation (2000)	1,804	5,680	7,485
Average Daily Circulation (2000)			2,088
Other OMA Total	Cable TV Households	Non-cable TV Households	Total TV Households
Estimated Station Totals*	424,890	86,870	511,760
Average Weekly Circulation (2000)	43,371	10,321	53,692
Average Daily Circulation (2000)			15,872

*Estimated station totals are sums of the Nielsen TV and Cable TV household estimates for each county in which the station registers viewing of more than 5% as per the Nielsen Survey Methods.

Illinois—Peoria

WAOE Ch. 59

Network Service: UPN.

Licensee: Venture Technologies Group of Pennsylvania LLC, 1560 Wilshire Blvd., Suite 1300, Los Angeles, CA 90036.

Studio: Suite 100, 331 Fulton St., Peoria, IL 61602.

Phone: 309-674-5900. **Fax:** 309-674-5959.

Technical Facilities: Channel No. 59 (740-746 MHz). Authorized power: 5000-kw max. visual, 500-kw max. aural. Antenna: 2023-ft. above av. terrain, 1232-ft. above ground, 1328-ft. above sea level.

Latitude	40°	40'	26"
Longitude	89°	25'	07"

Requests modification of CP for change to 331.5-kw max. visual, 584-ft. above av. terrain, 479-ft. above ground, 1237-ft. above sea level.

Transmitter: 0.5-mi. N & 0.5-mi. E of intersection of Foster & Shuch Rds.

FCC Proposed Digital Channel Number: Ch. 39.

Note: Latitude and longitude coordinates shown are based on the North American Datum of 1927 (NAD 27) as currently required by the Mass Media Bureau of the FCC.

Ownership: Venture Technologies Group of Pennsylvania LLC.

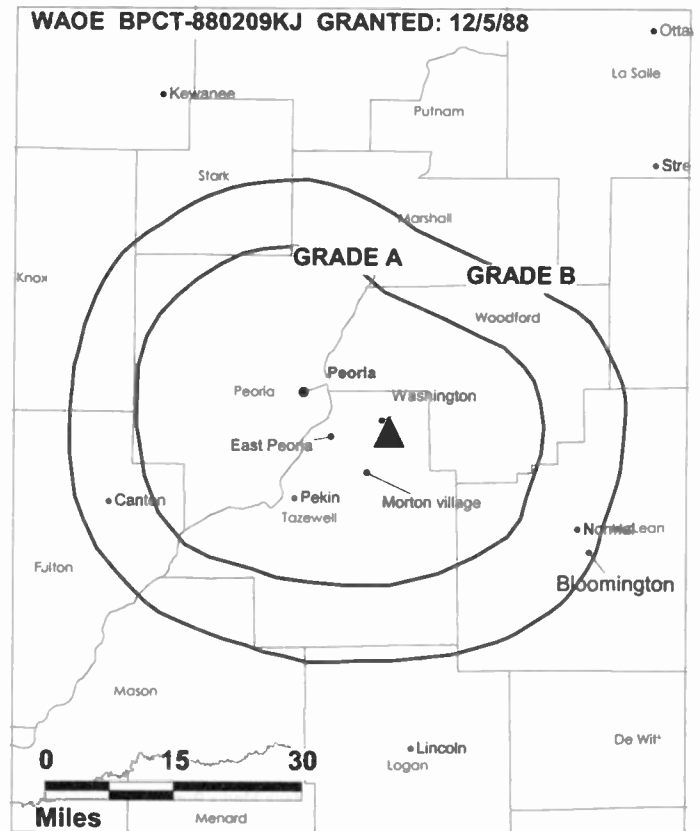
Began Operation: February 22, 2000. Sale to present owner by Peoria Broadcasting Services Inc. (Michael E. Rodriguez) approved by FCC September 15, 1999.

Represented (legal): Wiley, Rein & Fielding.

Personnel:

Julie Brinks, General Manager.

Paul O'Connor, Local Sales Manager.



Tim Harrison, Chief Engineer.

Rates: On request.

City of License: Peoria. **Station DMA:** Peoria-Bloomington. **Rank:** 112.

Nielsen Data: Not available.

Illinois—Peoria

WEEK-TV Ch. 25

Network Service: NBC.

Licensee: WEEK-TV License Inc., c/o Granite Broadcasting Corp., 767 3rd Ave., New York, NY 10017.

Studio: 2907 Springfield Rd., East Peoria, IL 61611.

Phone: 309-698-2525. **Fax:** 309-698-9335.

Web Site: <http://www.week.com>

Technical Facilities: Channel No. 25 (536-542 MHz). Authorized power: 2410-kw max. visual, 241-kw max. aural. Antenna: 680-ft. above av. terrain, 605-ft. above ground, 1349-ft. above sea level.

Latitude	40°	37'	42.00"
Longitude	89°	32'	51.20"

Holds CP for change to 2400-kw max. visual, 708-ft. above av. terrain, 575-ft. above ground, 1320-ft. above sea level, lat. 40° 37' 46", long. 89° 32' 53". BPCT-19991026ACD.

Transmitter: 2907 Springfield Rd.

FCC Proposed Digital Channel Number: Ch. 57.

Note: Latitude and longitude coordinates shown are based on the North American Datum of 1927 (NAD 27) as currently required by the Mass Media Bureau of the FCC.

Multichannel TV Sound: Stereo and separate audio program.

News Services: AP, NBC News Channel, NIWS.

Ownership: Granite Broadcasting Corp. (Group Owner).

Began Operation: February 1, 1953. Sale to present owner approved by FCC August 26, 1988 (Television Digest, Vol. 28:22, 26). Sale to Price Communications by LDX Broadcast Inc. approved by FCC November 15, 1984 (Vol. 24:36). Previous sale, including former satellite WEEQ-TV, La Salle, by West Central Broadcasting Co. (Kerr-McGee interests) approved by FCC July 13, 1966 (Vol. 6:29).

Represented (sales): Katz Continental Television.

Represented (legal): Akin, Gump, Strauss, Hauer & Feld LLP.

Personnel:

Mark DeSantis, President & General Manager.

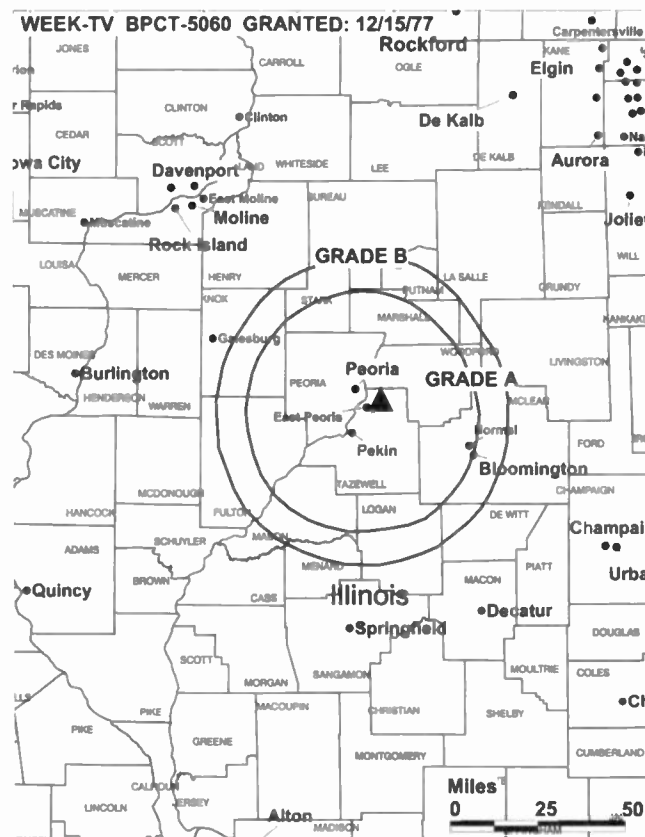
Peter Russell, Local Sales Manager.

Christopher Dierker, National Sales Manager.

Jim Garrott, News Director.

Dennis Riley, Chief Engineer.

Amy Svymbrsky, Business Manager.



© 2001 Warren Communications News

Highest 30 Sec. Rate: \$2500.

City of License: Peoria. **Station DMA:** Peoria-Bloomington. **Rank:** 112.

Circulation © 2000 Nielsen. Coverage based on Nielsen study.

Grand Total	Cable TV Households	Non-cable TV Households	Total TV Households
Estimated Station Totals*	249,710	101,750	351,460
Average Weekly Circulation (2000)	152,364	58,030	210,394
Average Daily Circulation (2000)			118,602
Station DMA Total	Cable TV Households	Non-cable TV Households	Total TV Households
Estimated Station Totals*	162,340	64,960	227,300
Average Weekly Circulation (2000)	131,518	47,624	179,141
Average Daily Circulation (2000)			105,573
Other DMA Total	Cable TV Households	Non-cable TV Households	Total TV Households
Estimated Station Totals*	87,370	36,790	124,160
Average Weekly Circulation (2000)	20,847	10,406	31,253
Average Daily Circulation (2000)			13,029

* Estimated station totals are sums of the Nielsen TV and Cable TV household estimates for each county in which the station registers viewing of more than 5% as per the Nielsen Survey Methods.

Illinois—Peoria

WHOI Ch. 19

Network Service: ABC.

Licensee: Benedek License Corp., 500 N. Stewart St., Creve Coeur, IL 61610.

Studio: 500 N. Stewart St., Creve Coeur, IL 61610.

Phone: 309-698-1919. **Fax:** 309-698-4819.

E-mail: whoitv@aol.com

Technical Facilities: Channel No. 19 (500-506 MHz). Authorized power: 2240-kw max. visual, 224-kw max. aural. Antenna: 637-ft. above av. terrain, 193-ft. above ground, 400-ft. above sea level.

Latitude 40° 39' 11"
Longitude 89° 35' 14"

Transmitter: 500 N. Stewart St., Creve Coeur.

FCC Proposed Digital Channel Number: Ch. 40.

Note: Latitude and longitude coordinates shown are based on the North American Datum of 1927 (NAD 27) as currently required by the Mass Media Bureau of the FCC.

Satellite Earth Stations: Andrew, 4.6-meter C-band; Andrew, 7.2-meter C-band; Andrew, M/A-Com receivers.

News Services: ABC NewsOne, AP, CNN Newsource.

Ownership: Benedek Broadcasting Co. LLC (Group Owner).

Began Operation: October 20, 1953. Sale to Peoria Journal Star by Hugh R. Norman group approved by FCC April 28, 1954 (*Television Digest*, Vol. 10:13, 15, 18). Sale to Metropolitan Broadcasting (Metromedia Inc.) by Peoria Journal Star approved by FCC December 29, 1959 (Vol. 15:43, 16:1). Sale to Mid America by Metromedia approved by FCC July 21, 1965 (Vol. 5:14). Sale to Forward Communications by Mid America Media Inc. approved by FCC March 24, 1971. (Vol. 10:13, 11:13). Sale to Wesray Corp. approved by FCC August 16, 1984. Sale to Adams Communications approved by FCC December 23, 1987. Transfer of control to Brissette Broadcasting approved by FCC December 24, 1991. Transfer of control to present owner approved by FCC May 22, 1996. (Vol. 35:37, 52).

Represented (sales): Petry Television Inc.

Represented (legal): Covington & Burling.

Personnel:

John Hurley, President & General Manager.

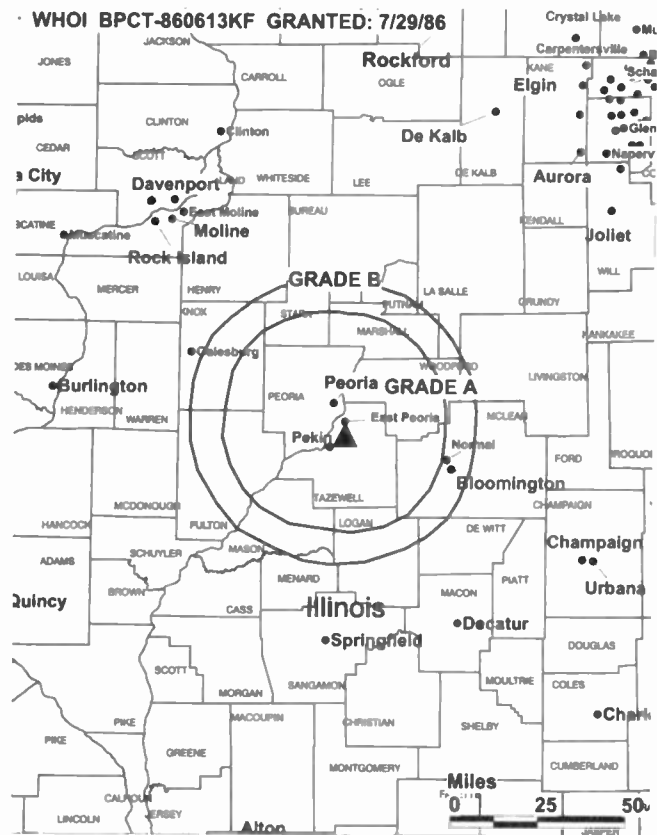
Lance Riggerbach, Finance & Business Manager.

Tom Becker, General Sales Manager.

Pat Livingston, News Director.

Corey Donahue, Production Manager.

Devoe Slisher, Promotion Coordinator.



© 2001 Warren Communications News

Lawrence M. Jaster, Chief Engineer.

Rates: On request.

City of License: Peoria. **Station DMA:** Peoria-Bloomington. **Rank:** 112.

Circulation © 2000 Nielsen. Coverage based on Nielsen study.

Grand Total	Cable TV Households	Non-cable TV Households	Total TV Households
Estimated Station Totals*	239,370	101,000	340,370
Average Weekly Circulation (2000)	128,148	48,798	176,947
Average Daily Circulation (2000)			81,497
Station DMA Total	Cable TV Households	Non-cable TV Households	Total TV Households
Estimated Station Totals*	162,340	64,960	227,300
Average Weekly Circulation (2000)	116,311	40,075	156,386
Average Daily Circulation (2000)			73,714
Other DMA Total	Cable TV Households	Non-cable TV Households	Total TV Households
Estimated Station Totals*	77,030	36,040	113,070
Average Weekly Circulation (2000)	11,837	8,723	20,560
Average Daily Circulation (2000)			7,783

*Estimated station totals are sums of the Nielsen TV and Cable TV household estimates for each county in which the station registers viewing of more than 5% as per the Nielsen Survey Methods.

Illinois—Peoria

**WMBD-TV
Ch. 31**

Network Service: CBS.

Licensee: MWT-N LLC, 509 S. Neil St., Box 20, Champaign, IL 61824-0020.

Studio: 3131 N. University St., Peoria, IL 61604.

Phone: 309-688-3131. **Fax:** 309-686-8650.

E-mail: wmbdte@wmbd.com

Web Site: http://www.wmbd.com/

Technical Facilities: Channel No. 31 (572-578 MHz). Authorized power: 2040-kw max. visual, 204-kw aural. Antenna: 640-ft. above av. terrain, 548-ft. above ground, 1288-ft. above sea level.

Latitude 40° 38' 07"
Longitude 89° 32' 19"

Transmitter: Pinecrest Dr., East Peoria.

Digital Facilities: Channel No. 30 (566-572 MHz). Power: 60-kw max. visual. Antenna: 591-ft. above av. terrain, 472-ft. above ground.

Latitude 40° 38' 06"
Longitude 89° 32' 19"

FCC Digital File Number: BPCDT-19991026ACE (pending).

Note: Latitude and longitude coordinates shown are based on the North American Datum of 1927 (NAD 27) as currently required by the Mass Media Bureau of the FCC.

Multichannel TV Sound: Stereo only.

Satellite Earth Stations: Comcast, 3.8-meter Ku & C-band; AFC, 5-meter Ku & C-band; AFC, 7-meter C-band.

News Services: AP, CBS Newspath.

Ownership: Midwest Television Inc. (Group Owner).

Began Operation: January 1, 1958. Sale to present owner by Charles C. Caley and John E. Fetzter approved by FCC June 15, 1960 (*Television Digest*, Vol. 16:13, 25).

Represented (sales): Blair Television.

Represented (legal): Covington & Burling.

Represented (engineering): du Treil, Lundin & Rackley Inc.

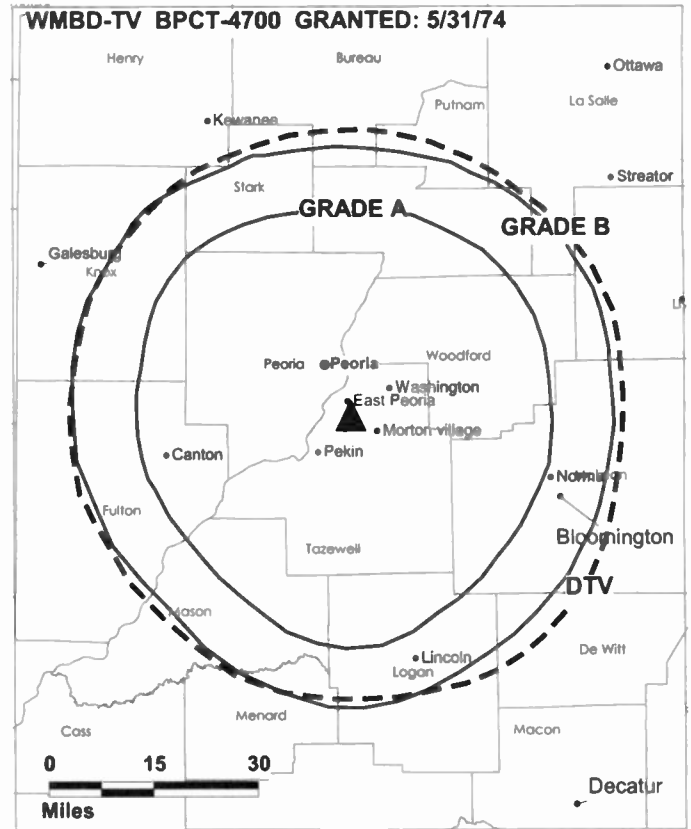
Personnel:

Bill Lamb, Vice President & General Manager.

Don Locke, General Sales Manager.

Julie Snell, Promotion Director.

Angie Waller Vicary, Business Manager.



© 2001 Warren Communications News

Highest 30 Sec. Rate: \$700.

City of License: Peoria. **Station DMA:** Peoria-Bloomington. **Rank:** 112.

Circulation © 2000 Nielsen. Coverage based on Nielsen study.

Grand Total	Cable TV Households	Non-cable TV Households	Total TV Households
Estimated Station Totals*	251,270	102,970	354,240
Average Weekly Circulation (2000)	144,422	51,090	195,512
Average Daily Circulation (2000)			107,901
Station DMA Total	Cable TV Households	Non-cable TV Households	Total TV Households
Estimated Station Totals*	162,340	64,960	227,300
Average Weekly Circulation (2000)	122,385	41,412	163,797
Average Daily Circulation (2000)			92,953
Other DMA Total	Cable TV Households	Non-cable TV Households	Total TV Households
Estimated Station Totals*	88,930	38,010	126,940
Average Weekly Circulation (2000)	22,037	9,678	31,715
Average Daily Circulation (2000)			14,948

*Estimated station totals are sums of the Nielsen TV and Cable TV household estimates for each county in which the station registers viewing of more than 5% as per the Nielsen Survey Methods.

Illinois—Quincy

WTJR
Ch. 16

Network Service: TBN.

Licensee: Believer's Broadcasting Corp., Box 1189, Quincy, IL 62306.

Studio: 220 N. 6th, Quincy, IL 62301.

Mailing Address: Box 1189, Quincy, IL 62306.

Phone: 217-228-1275. **Fax:** 217-228-0966.

Technical Facilities: Channel No. 16 (482-488 MHz). Authorized power: 1035-kw max. visual. Antenna: 1011-ft. above av. terrain, 879-ft. above ground, 1621-ft. above sea level.

Latitude 39° 58' 18"
Longitude 91° 19' 42"

Transmitter: Columbus Rd., 2-mi. NE of Quincy.

Digital Facilities: Channel No. 32 (578-584 MHz). Power: 50-kw max. visual. Antenna: 932-ft. above av. terrain, 801-ft. above ground.

Latitude 39° 58' 18"
Longitude 91° 19' 42"

FCC Digital File Number: BPCDT-19991018AB0. Granted: January 28, 2000.

Note: Latitude and longitude coordinates shown are based on the North American Datum of 1927 (NAD 27) as currently required by the Mass Media Bureau of the FCC.

Satellite Earth Stations: 3 in operation.

Ownership: Believer's Broadcasting Corp.

Began Operation: January 1, 1986.

Represented (engineering): John R. Powley.


Personnel:

Carl Geisendorfer, President & General Manager.

Penny Wilson, News & Program Director.

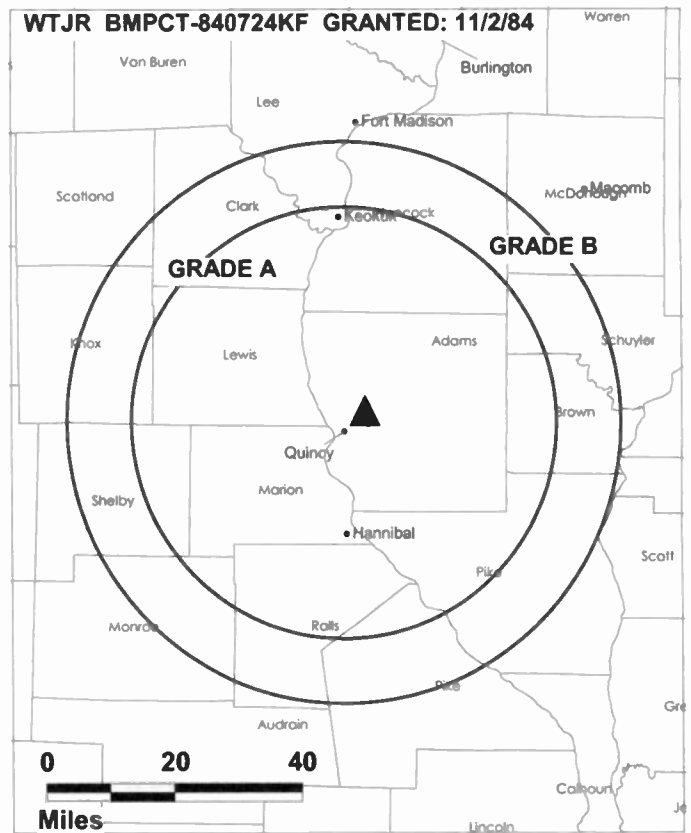
Jim Wilson, Chief Engineer.

Rates: On request.



NEED BROADCAST TV OR CABLE TV DATA FROM THE FACTBOOK ON TAPE OR DISKETTE? NEED CUSTOMIZED REPORTS?

Call Warren Communications News
Data By Design Dept. **800-771-9202**



City of License: Quincy. **Station DMA:** Quincy-Hannibal-Keokuk. **Rank:** 163.

Circulation © 2000 Nielsen. Coverage based on Nielsen study.

Grand Total	Cable TV Households	Non-cable TV Households	Total TV Households
Estimated Station Totals*	59,290	30,780	90,070
Average Weekly Circulation (2000)	4,348	2,805	7,153
Average Daily Circulation (2000)			2,541
Station DMA Total	Cable TV Households	Non-cable TV Households	Total TV Households
Estimated Station Totals*	59,290	28,730	88,020
Average Weekly Circulation (2000)	4,348	2,506	6,854
Average Daily Circulation (2000)			2,371
Other DMA Total	Cable TV Households	Non-cable TV Households	Total TV Households
Estimated Station Totals*	0	2,050	2,050
Average Weekly Circulation (2000)	0	299	299
Average Daily Circulation (2000)			170

*Estimated station totals are sums of the Nielsen TV and Cable TV household estimates for each county in which the station registers viewing of more than 5% as per the Nielsen Survey Methods.

Illinois—Rock Island

WHBF-TV Ch. 4

Network Service: CBS.

Licensee: Coronet Communications Co., 231 18th St., Rock Island, IL 61201.

Studio: 231 18th St., Rock Island, IL 61201.

Phone: 309-786-5441. **Fax:** 309-788-4975.

Technical Facilities: Channel No. 4 (66-72 MHz). Authorized power: 100-kw visual, 10-kw aural. Antenna: 1342-ft. above av. terrain, 1383-ft. above ground, 2049-ft. above sea level.

Latitude 41° 32' 49"
Longitude 90° 28' 35"

Transmitter: Middle Rd., 5-mi. E of Davenport.

Digital Facilities: Channel No. 58 (734-740 MHz). Power: 50-kw max. visual. Antenna: 1240-ft. above av. terrain, 1229-ft. above ground, 666-ft. above sea level.

Latitude 41° 32' 49"
Longitude 90° 28' 35"

Requests modification of CP for change to 1000-kw max. visual. BMPCDT-20000428ABF.

FCC Digital File Number: BPCDT-19990903AAC. Granted: November 26, 1999.

Note: Latitude and longitude coordinates shown are based on the North American Datum of 1927 (NAD 27) as currently required by the Mass Media Bureau of the FCC.

Satellite Earth Stations: AFC, 3-meter Ku-band; Paraclipse, 4.8-meter C-band; Scientific-Atlanta, 4.6-meter C-band; Scientific-Atlanta, 7-meter C-band; Winegard, 3-meter C-band; Cyclesat, Pinzone, Scientific-Atlanta, Standard Communications, Winegard receivers.

News Services: AP, CBS Newspath, MediaLink.

Ownership: Citadel Communications Co. LLC (Group Owner).

Began Operation: July 1, 1950. Sale to present owner by Rock Island Broadcasting Co. approved by FCC December 31, 1986.

Represented (sales): Katz Continental Television.

Represented (legal): Latham & Watkins.

Personnel:

Marshall Porter, General Manager.

Steve Mixdorf, Local Sales Manager.

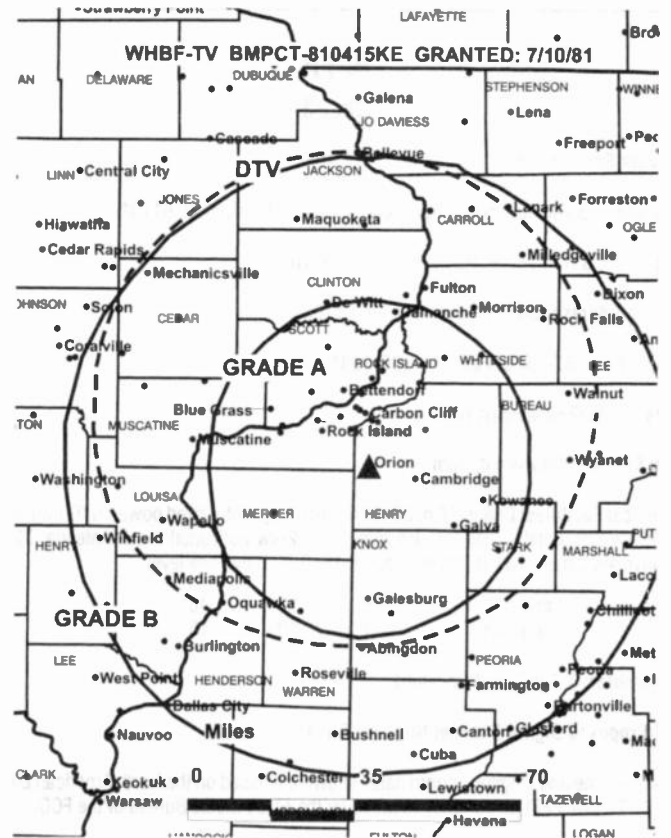
Sydney Porter, National Sales Manager.

Troy Hollmer, Chief Engineer.

J. D. Walls, Program & Production Manager.

Patty Dietz, Promotion Director.

Tracie Crigger, Business Manager.



Lori Larsen, Traffic Manager.

Highest 30 Sec. Rate: \$1200.

City of License: Rock Island. **Station DMA:** Davenport-Rock Island-Moline. **Rank:** 90.

Circulation © 2000 Nielsen. Coverage based on Nielsen study.

Grand Total	Cable TV Households	Non-cable TV Households	Total TV Households
Estimated Station Totals*	262,920	139,820	402,740
Average Weekly Circulation (2000)	158,933	72,278	231,211
Average Daily Circulation (2000)			107,588
Station DMA Total	Cable TV Households	Non-cable TV Households	Total TV Households
Estimated Station Totals*	207,430	94,190	301,620
Average Weekly Circulation (2000)	151,029	64,989	216,018
Average Daily Circulation (2000)			102,983
Other DMA Total	Cable TV Households	Non-cable TV Households	Total TV Households
Estimated Station Totals*	55,490	45,630	101,120
Average Weekly Circulation (2000)	7,904	7,289	15,193
Average Daily Circulation (2000)			4,605

* Estimated station totals are sums of the Nielsen TV and Cable TV household estimates for each county in which the station registers viewing of more than 5% as per the Nielsen Survey Methods.

Illinois—Freeport-Rockford

WIFR
Ch. 23

Network Service: CBS.

Licensee: Benedek License Corp., 100 Park Ave., Rockford, IL 61101.

Studio: 2523 N. Meridian Rd., Rockford, IL 61103.

Mailing Address: Box 123, Rockford, IL 61105.

Phone: 815-987-5300. **Fax:** 815-965-0981.

E-mail: talkto23@aeroinc.net

Web Site: <http://www.wifr.com>

Technical Facilities: Channel No. 23 (524-530 MHz). Authorized power: 676-kw max. & 562-kw horizontal visual, 101-kw max. & 85.2-kw horizontal aural. Antenna: 721-ft. above av. terrain, 731-ft. above ground, 1549-ft. above sea level.

Latitude 42° 17' 48"
Longitude 89° 10' 15"

Transmitter: 1.7-mi. W of Rockford.

FCC Proposed Digital Channel Number: Ch. 41.

Note: Latitude and longitude coordinates shown are based on the North American Datum of 1927 (NAD 27) as currently required by the Mass Media Bureau of the FCC.

Satellite Earth Stations: Harris, 3-meter; RCA, 3.6-meter; Scientific-Atlanta, 4.6-meter; Scientific-Atlanta, 7-meter; Harris, M/A-Com, Scientific-Atlanta receivers.

News Service: AP.

Ownership: Benedek Broadcasting Co. LLC (Group Owner).

Began Operation: September 12, 1965. Sale to present owner by Worrell Television approved by FCC November 5, 1986 (*Television Digest*, Vol. 26:39). Sale to Worrell Television by General Media Corp. approved by FCC April 11, 1977 (Vol. 16:39).

Represented (sales): Katz Continental Television; Canadian Communications Co.

Represented (legal): Covington & Burling.

Personnel:

Ray Maselli, Vice President & General Manager.

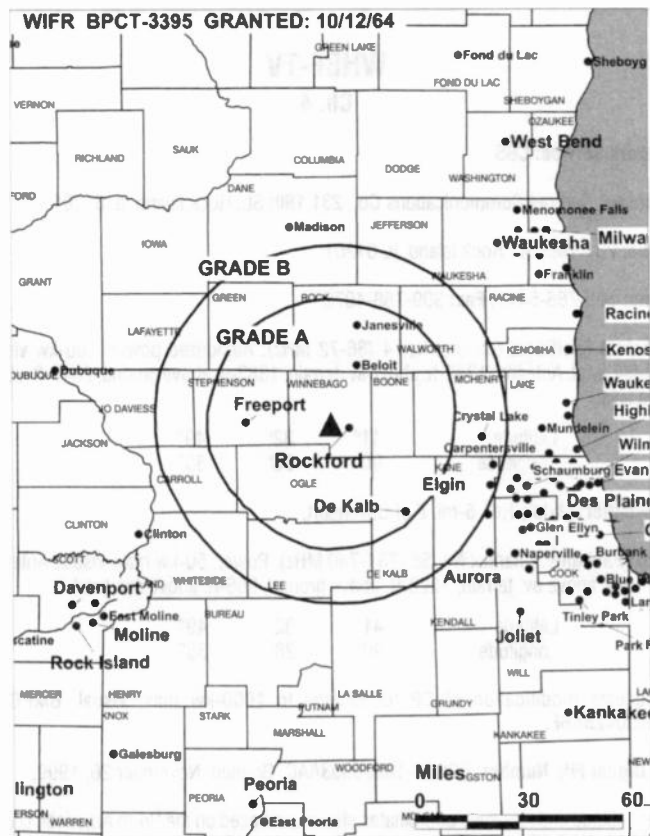
Brian Couch, General Sales Manager.

Mark Olson, Chief Engineer.

Mark Vittorio, News Director.

Carol K. Comella, Program Supervisor.

Sharon Beszhak, Business Manager.



© 2001 Warren Communications News

Highest 30 Sec. Rate: \$500.

City of License: Freeport. **Station DMA:** Rockford. **Rank:** 135.

Circulation © 2000 Nielsen. Coverage based on Nielsen study.

Grand Total	Cable TV Households	Non-cable TV Households	Total TV Households
Estimated Station Totals*	231,820	126,790	358,610
Average Weekly Circulation (2000)	123,438	50,920	174,358
Average Daily Circulation (2000)			87,814
Station DMA Total	Cable TV Households	Non-cable TV Households	Total TV Households
Estimated Station Totals*	116,900	53,780	170,680
Average Weekly Circulation (2000)	90,433	38,560	128,993
Average Daily Circulation (2000)			70,640
Other DMA Total	Cable TV Households	Non-cable TV Households	Total TV Households
Estimated Station Totals*	114,920	73,010	187,930
Average Weekly Circulation (2000)	33,005	12,360	45,365
Average Daily Circulation (2000)			17,174

*Estimated station totals are sums of the Nielsen TV and Cable TV household estimates for each county in which the station registers viewing of more than 5% as per the Nielsen Survey Methods.

Illinois—Rockford

WQRF-TV Ch. 39

Network Service: FOX.

Licensee: Quorum of Rockford License LLC, 18 Newbury St., Boston, MA 02116.

Studio: 401 S. Main St., Rockford, IL 61101.

Phone: 815-987-3950. **Fax:** 815-964-9974.

E-mail: hamilton@fox39.com

Technical Facilities: Channel No. 39 (620-626 MHz). Authorized power: 1050-kw max. & 776-kw horizontal visual, 105-kw max. & 77.6-kw horizontal aural. Antenna: 577-ft. above av. terrain, 600-ft. above ground, 1097-ft. above sea level.

Latitude 42° 17' 26"
Longitude 89° 09' 51"

Holds CP for change to 1040-kw max. visual, 577-ft. above av. terrain, 581-ft. above ground, 1378-ft. above sea level. BPCT-920521KK.

Transmitter: 6528 Auburn Rd., Rockford.

FCC Proposed Digital Channel Number: Ch. 42.

Note: Latitude and longitude coordinates shown are based on the North American Datum of 1927 (NAD 27) as currently required by the Mass Media Bureau of the FCC.

Satellite Earth Stations: DH Satellite, 3-meter C-band; DH Satellite, 3.6-meter C-band; Standard Communications receivers.

Ownership: Quorum Broadcast Holdings Inc. (Group Owner).

Began Operation: November 27, 1978. Sale to present owner by Petracom Equity Partners LP approved by FCC May 4, 1998 (*Television Digest*, Vol. 37:37). Sale to Petracom Equity Partners LP by Family Group Ltd. approved by FCC September 12, 1989. Sale to Family Group by Orion Broadcast approved by FCC March 31, 1986 (Vol. 26:22). Sale to Orion by Lloyd Hearing Aid Corp. approved by FCC December 20, 1983.

Represented (sales): Settel Inc.

Represented (legal): Arter & Hadden LLP.

Represented (engineering): Denny & Associates PC.

Personnel:

Patty Hamilton, Vice President & General Manager.

Karl Davis, General Sales Manager.

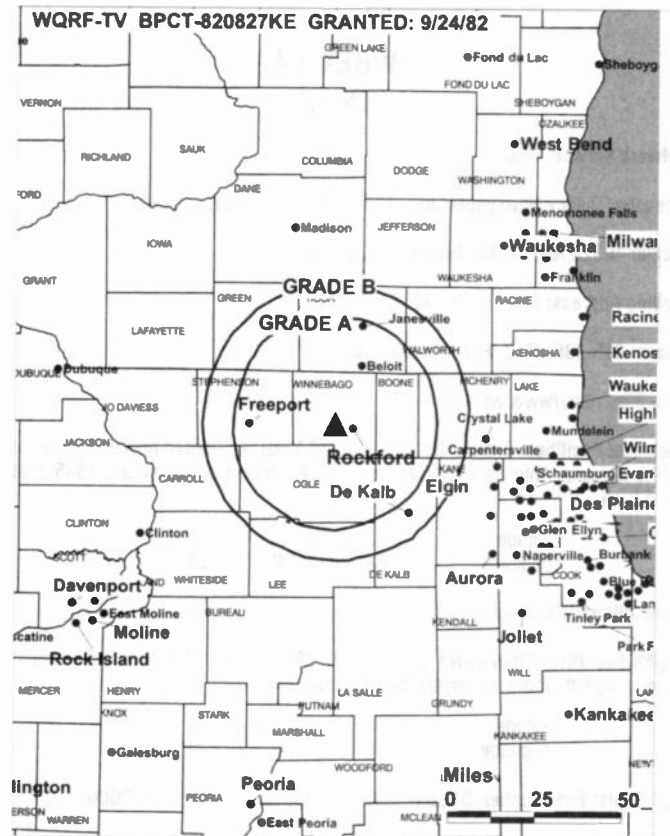
Tim Lemke, Promotion Manager.

Dean Turman, Chief Engineer.

Jose Cabezas, Program Manager.

Brian Erickson, Production Manager.

Gail Johnson, Business Manager.



© 2001 Warren Communications News

Susan Parham, Traffic Manager.

Rates: On request.

City of License: Rockford. **Station DMA:** Rockford. **Rank:** 135.

Circulation © 2000 Nielsen. Coverage based on Nielsen study.

Grand Total	Cable		Non-cable		Total
	TV Households	TV Households	TV Households	TV Households	
Estimated Station Totals*	197,970	111,310	111,310	309,280	309,280
Average Weekly Circulation (2000)	101,408	39,075	39,075	140,484	140,484
Average Daily Circulation (2000)				54,571	54,571
Station DMA Total	Cable		Non-cable		Total
	TV Households	TV Households	TV Households	TV Households	TV Households
Estimated Station Totals*	116,900	53,780	53,780	170,680	170,680
Average Weekly Circulation (2000)	72,419	30,848	30,848	103,267	103,267
Average Daily Circulation (2000)				42,556	42,556
Other DMA Total	Cable		Non-cable		Total
	TV Households	TV Households	TV Households	TV Households	TV Households
Estimated Station Totals*	81,070	57,530	57,530	138,600	138,600
Average Weekly Circulation (2000)	28,989	8,228	8,228	37,217	37,217
Average Daily Circulation (2000)				12,015	12,015

*Estimated station totals are sums of the Nielsen TV and Cable TV household estimates for each county in which the station registers viewing of more than 5% as per the Nielsen Survey Methods.

Illinois—Rockford

WREX-TV Ch. 13

Network Service: NBC.

Licensee: Quincy Newspapers Inc., 130 S. 5th St., Quincy, IL 62301.

Studio: 10322 Auburn Rd., Rockford, IL 61103.

Mailing Address: Box 530, Rockford, IL 61105.

Phone: 815-335-2213. **Fax:** 815-335-1002.

Web Site: <http://www.wrex.com>

Technical Facilities: Channel No. 13 (210-216 MHz). Authorized power: 316-kw visual, 39.8-kw aural. Antenna: 710-ft. above av. terrain, 652-ft. above ground, 1545-ft. above sea level.

Latitude 42° 17' 50"
Longitude 89° 14' 24"

Transmitter: 10322 Auburn Rd.

Digital Facilities: Channel No. 54 (710-716 MHz). Power: 1000-kw max. visual. Antenna: 633-ft. above av. terrain, 549-ft. above ground.

Latitude 42° 17' 50"
Longitude 89° 14' 24"

FCC Digital File Number: BPCDT-19991101AIB. Granted: June 15, 2000.

Note: Latitude and longitude coordinates shown are based on the North American Datum of 1927 (NAD 27) as currently required by the Mass Media Bureau of the FCC.

Satellite Earth Stations: Andrew, 4.5-meter C-band; Andrew, 7.3-meter C-band; Harris, 6.1-meter Ku-band.

News Service: AP.

Ownership: Quincy Broadcasting Co. (Group Owner).

Began Operation: September 18, 1953. Sale to present owner by ML Media Partners LP approved by FCC July 28, 1995. Sale to ML Media Partners LP by Gilmore Broadcasting approved by FCC July 9, 1987 (*Television Digest*, Vol. 27:26). Sale to Heritage Broadcasting by Gilmore Broadcasting Corp. approved by FCC July 17, 1985 but not consummated (Vol. 25:24). Sale to Gilmore by Gannett Co. Inc. approved by FCC August 29, 1969 (Vol. 9:35). Previous sale by Greater Rockford Television Inc. approved by FCC June 26, 1963.

Represented (sales): Blair Television.

Represented (legal): Wilkinson, Barker, Knauer & Quinn LLP.

Personnel:

John Chadwick, Vice President & General Manager.

Jon Skorborg, Sales & Station Manager.

Cindy Costello, Sales Marketing Manager.

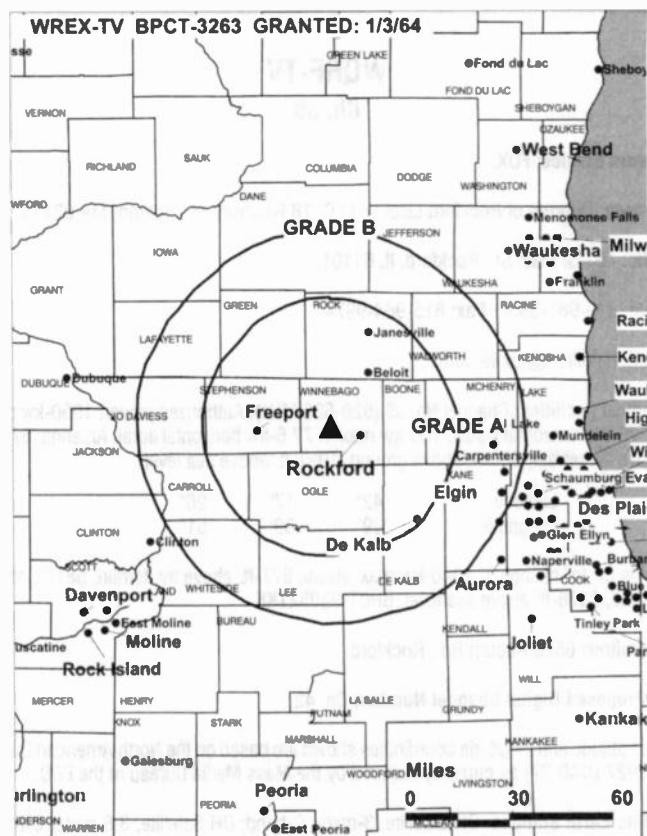
Maggie Hradecky, News Director.

Kim Carney, Program Director.

Gerry Meinders, Chief Engineer.

Joe Cygan, Creative Services Director.

Dean Balbach, Business Manager.



© 2001 Warren Communications News

Highest 30 Sec. Rate: \$1000.

City of License: Rockford. **Station DMA:** Rockford. **Rank:** 135.

Circulation © 2000 Nielsen. Coverage based on Nielsen study.

Grand Total	Cable TV Households	Non-cable TV Households	Total TV Households
Estimated Station Totals*	213,320	134,340	347,660
Average Weekly Circulation (2000)	119,085	57,076	176,160
Average Daily Circulation (2000)			92,891
Station DMA Total	Cable TV Households	Non-cable TV Households	Total TV Households
Estimated Station Totals*	116,900	53,780	170,680
Average Weekly Circulation (2000)	92,715	39,733	132,448
Average Daily Circulation (2000)			76,442
Other DMA Total	Cable TV Households	Non-cable TV Households	Total TV Households
Estimated Station Totals*	96,420	80,560	176,980
Average Weekly Circulation (2000)	26,369	17,343	43,712
Average Daily Circulation (2000)			16,449

*Estimated station totals are sums of the Nielsen TV and Cable TV household estimates for each county in which the station registers viewing of more than 5% as per the Nielsen Survey Methods.

**THE
TED HEPBURN
COMPANY**

**We were the broker
in the 1995 sale of
WREX-TV**

Ted Hepburn, President
325 Garden Rd., Palm Beach, FL 33480
(561) 863 8995

Illinois—Rockford

WTVO
Ch. 17

Network Service: ABC.

Licensee: Winnebago Television Corp., 599 Lexington Ave., 47th Floor, New York, NY 10022.

Studio: 1917 N. Meridian Rd., Rockford, IL 61105.

Mailing Address: Box 470, Rockford, IL 61105.

Phone: 815-963-5413. **Fax:** 815-963-0201.

Web Site: <http://www.wtvo.com>

Technical Facilities: Channel No. 17 (488-494 MHz). Authorized power: 640-kw max. & 417-kw horizontal visual, 64-kw max. & 41.7-kw horizontal aural. Antenna: 674-ft. above av. terrain, 710-ft. above ground, 1501-ft. above sea level.

Latitude 42° 17' 14"
Longitude 89° 10' 16"

Holds CP for change to 5000-kw max. visual, 666-ft. above av. terrain, 676-ft. above ground, 1467-ft. above sea level, lat. 42° 17' 14", long. 89° 10' 15", transmitter to 1917 N. Meridian Rd. BPCT-960916KG.

Transmitter: Meridian Rd.

Digital Facilities: Channel No. 16 (482-488 MHz). Power: 196-kw max. visual. Antenna: 659-ft. above av. terrain, 669-ft. above ground.

Latitude 42° 17' 14"
Longitude 89° 10' 15"

FCC Digital File Number: BPCDT-19991021ACB (pending).

Note: Latitude and longitude coordinates shown are based on the North American Datum of 1927 (NAD 27) as currently required by the Mass Media Bureau of the FCC.

Satellite Earth Stations: Andrew, 4.5-meter Ku & C-band; Satellite Video Systems, 5-meter C-band; Andrew receivers.

News Service: AP.

Ownership: Young Broadcasting Inc. (Group Owner).

Began Operation: May 3, 1953. Sale to present owner by Winnebago TV Corp. approved by FCC July 27, 1988.

Represented (sales): Adam Young Inc.

Personnel:

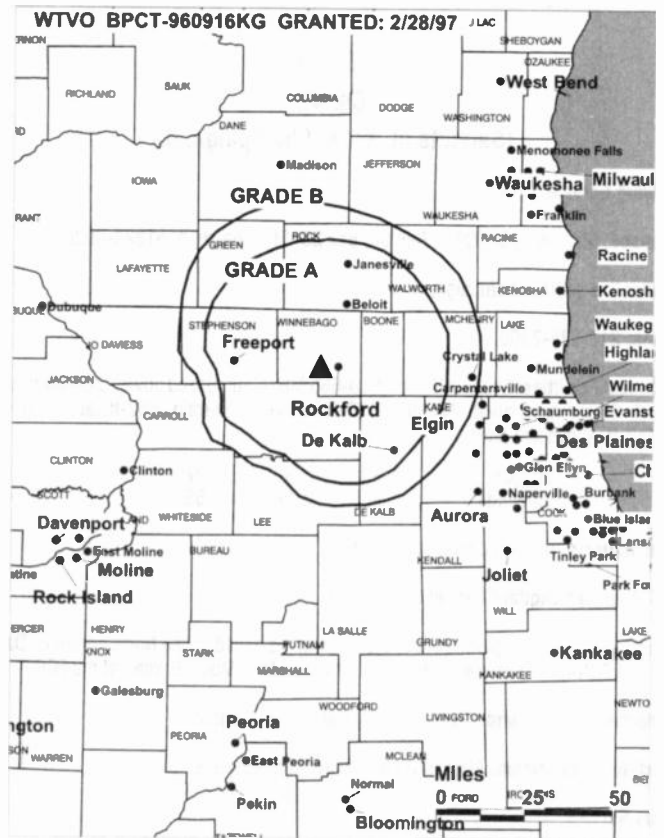
Gwen Kinsey, Vice President & General Manager.

Martha Huggins, General Sales Manager.

Michael McShane, Chief Engineer.

Mike Wright, News Director.

Eileen Boucek, Program Director.



© 2001 Warren Communications News

Peggy Wilcox, Business Manager.

Rates: On request.

City of License: Rockford. **Station DMA:** Rockford. **Rank:** 135.

Circulation © 2000 Nielsen. Coverage based on Nielsen study.

Grand Total	Cable TV Households	Non-cable TV Households	Total TV Households
Estimated Station Totals*	213,320	99,960	313,280
Average Weekly Circulation (2000)	121,193	46,789	167,982
Average Daily Circulation (2000)			81,383
Station DMA Total	Cable TV Households	Non-cable TV Households	Total TV Households
Estimated Station Totals*	116,900	53,780	170,680
Average Weekly Circulation (2000)	90,677	38,281	128,958
Average Daily Circulation (2000)			67,039
Other DMA Total	Cable TV Households	Non-cable TV Households	Total TV Households
Estimated Station Totals*	96,420	46,180	142,600
Average Weekly Circulation (2000)	30,516	8,508	39,024
Average Daily Circulation (2000)			14,344

*Estimated station totals are sums of the Nielsen TV and Cable TV household estimates for each county in which the station registers viewing of more than 5% as per the Nielsen Survey Methods.

Illinois—Springfield

WCFN Ch. 49 (Satellite of WCIA, Champaign, IL)

Network Service: CBS.

Licensee: MWT-N LLC, 509 S. Neil St., Box 20, Champaign, IL 61824-0020.

Studio: See WCIA, Champaign, IL.

Phone: 217-525-2306.

Technical Facilities: Channel No. 49 (680-686 MHz). Authorized power: 200-kw max. visual, 20-kw max. aural. Antenna: 620-ft. above av. terrain, 652-ft. above ground, 1188-ft. above sea level.

Latitude 39° 47' 27"
Longitude 89° 30' 53"

Transmitter: 7-mi. E of center of Springfield.

FCC Proposed Digital Channel Number: Ch. 53.

Note: Latitude and longitude coordinates shown are based on the North American Datum of 1927 (NAD 27) as currently required by the Mass Media Bureau of the FCC.

Multichannel TV Sound: Stereo and separate audio program.

Satellite Earth Station: ADM, 6-meter; Microdyne receivers.

News Service: AP.

Ownership: Midwest Television Inc. (Group Owner).

Began Operation: July 9, 1985. Sale pending to Nexstar Broadcasting Co.

Represented (sales): Blair Television.

Represented (legal): Covington & Burling.

Represented (engineering): du Treil, Lundin & Rackley Inc.

Personnel: See WCIA, Champaign, IL.

Rates: On request.

City of License: Springfield. **Station DMA:** Champaign & Springfield-Decatur. **Rank:** 83.



© 2001 Warren Communications News

Circulation © 2000 Nielsen. Coverage based on Nielsen study.

Grand Total	Cable	Non-cable	Total
	TV Households	TV Households	TV Households
Estimated Station Totals*	93,010	47,130	140,140
Average Weekly Circulation (2000)	42,518	12,956	55,474
Average Daily Circulation (2000)			26,440
Station DMA Total	Cable	Non-cable	Total
	TV Households	TV Households	TV Households
Estimated Station Totals*	84,580	29,300	113,880
Average Weekly Circulation (2000)	41,068	11,510	52,578
Average Daily Circulation (2000)			25,558
Other DMA Total	Cable	Non-cable	Total
	TV Households	TV Households	TV Households
Estimated Station Totals*	8,430	17,830	26,260
Average Weekly Circulation (2000)	1,450	1,446	2,896
Average Daily Circulation (2000)			882

*Estimated station totals are sums of the Nielsen TV and Cable TV household estimates for each county in which the station registers viewing of more than 5% as per the Nielsen Survey Methods.

Data by Design

This data available in comma-delimited files for use in your own database of spreadsheet software!

Call Lynn Levine at 1.800.771.9202

Illinois—Springfield

WICS

Ch. 20

(Operates satellite WICD, Champaign, IL)

Network Service: NBC.

Licensee: Sinclair Communications Inc., 10706 Beaver Dam Rd., Cockeysville, MD 21030.

Studio: 2680 E. Cook St., Springfield, IL 62703.

Phone: 217-753-5620. **Fax:** 217-753-8177.

E-mail: news20@fgi.net

Technical Facilities: Channel No. 20 (506-512 MHz). Authorized power: 1510-kw max. & 676-kw horizontal visual, 151-kw max. & 67.6-kw horizontal aural. Antenna: 1430-ft. above av. terrain, 1417-ft. above ground, 2008-ft. above sea level.

Latitude 39° 48' 16"
Longitude 89° 27' 40"

Transmitter: 3.8-mi. W of Mechanicsburg.

FCC Proposed Digital Channel Number: Ch. 42.

Note: Latitude and longitude coordinates shown are based on the North American Datum of 1927 (NAD 27) as currently required by the Mass Media Bureau of the FCC.

Multichannel TV Sound: Stereo only.

Satellite Earth Stations: RCA Americom, 7-meter Ku-band; Scientific-Atlanta, 7-meter C-band; Scientific-Atlanta receivers.

News Service: AP.

Ownership: Sinclair Broadcast Group Inc. (Group Owner).

Began Operation: September 17, 1953. Sale to Smith Acquisition Corp. cancelled (*Television Digest*, Vol. 40:12). Sale to present owner from Guy Gannett Communications approved by FCC April 5, 1999 (Vol. 38:36, 37). Sale to Guy Gannett Communications by WICS-TV Inc. approved by FCC January 31, 1985. Previous sale by Plains TV Corp. approved by FCC April 7, 1980 (Vol. 19:16).

Represented (sales): Katz Continental Television.

Represented (engineering): Lohnes & Culver.

Personnel:

John V. Connors, President & General Manager.

Virginia Rush, National Sales Manager.

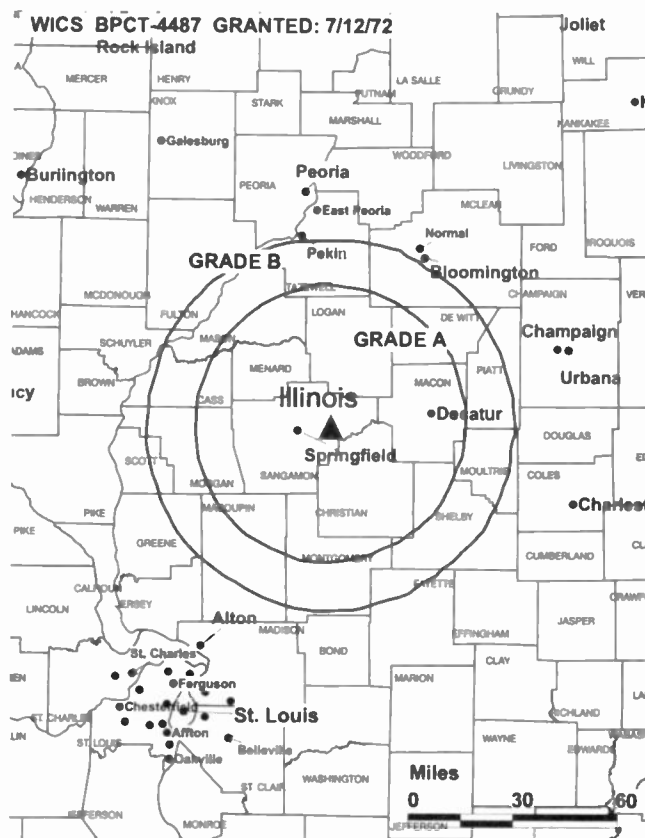
Sean McLaughlin, News Director.

Jim Waldech, Operations Director.

Gary Spears, Program & Personnel Manager.

Jeff Schlindwein, Business Manager.

Mark Wilson, Promotion Director.



© 2001 Warren Communications News

John Wamsley, Chief Engineer.

Rates: On request.

City of License: Springfield. **Station DMA:** Champaign & Springfield-Decatur. **Rank:** 83.

Circulation © 2000 Nielsen. Coverage based on Nielsen study.

Grand Total	Cable TV Households	Non-cable TV Households	Total TV Households
Estimated Station Totals*	180,890	113,860	294,750
Average Weekly Circulation (2000)	131,319	49,243	180,561
Average Daily Circulation (2000)			103,106
Station DMA Total	Cable TV Households	Non-cable TV Households	Total TV Households
Estimated Station Totals*	150,800	55,590	206,390
Average Weekly Circulation (2000)	118,324	36,301	154,625
Average Daily Circulation (2000)			90,451
Other DMA Total	Cable TV Households	Non-cable TV Households	Total TV Households
Estimated Station Totals*	30,090	58,270	88,360
Average Weekly Circulation (2000)	12,994	12,942	25,936
Average Daily Circulation (2000)			12,655

*Estimated station totals are sums of the Nielsen TV and Cable TV household estimates for each county in which the station registers viewing of more than 5% as per the Nielsen Survey Methods.

Illinois—Springfield

WRSP-TV

Ch. 55

(Operates satellite WCCU, Urbana, IL)

Network Service: FOX.

Grantee: Springfield Independent Television Co. Inc., 3003 Old Rochester Rd., Springfield, IL 62703.

Studio: 3003 Old Rochester Rd., Springfield, IL 62703.

Phone: 217-523-8855. **Fax:** 217-523-4410.

Web Site: <http://www.wrspv.com>

Technical Facilities: Channel No. 55 (716-722 MHz). Authorized power: 2000-kw max. visual, 200-kw max. aural. Antenna: 1442-ft. above av. terrain, 1449-ft. above ground, 2049-ft. above sea level.

Latitude	39°	47'	56"
Longitude	89°	26'	45"

Holds CP for change to 1440-ft. above av. terrain, 1424-ft. above ground, 2024-ft. above sea level, lat. 39° 47' 57", long. 89° 26' 46". BPCT-20000630AED.

Transmitter: 2.6-mi. SW of Mechanicsburg.

Digital Facilities: Channel No. 44 (650-656 MHz). Power: 1000-kw max. visual. Antenna: 1365-ft. above av. terrain, 1329-ft. above ground.

Latitude	39°	47'	57"
Longitude	89°	26'	46"

FCC Digital File Number: BPCDT-19991101AJJ. Granted: December 8, 1999.

Note: Latitude and longitude coordinates shown are based on the North American Datum of 1927 (NAD 27) as currently required by the Mass Media Bureau of the FCC.

Satellite Earth Stations: Agile, 3.1-meter C-band; Cyclesat, 3-meter Ku-band; Harris, 6.1-meter C-band; Harris, Wegener receivers.

Ownership: Bahakel Communications Ltd. (Group Owner).

Began Operation: June 1, 1979. Sale to present owner by Will F. Wingerter, et al., approved by FCC March 15, 1982.

Represented (sales): Petry Television Inc.

Personnel:

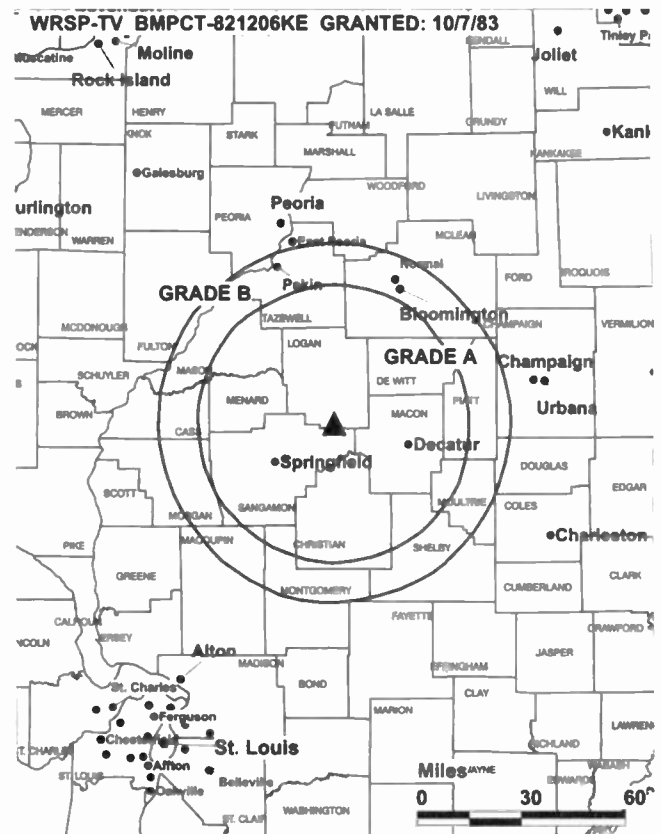
William Harper, General Manager.

Larry Halcomb, General Sales Manager.

Jeri Waldeck, Program Director.

Scott Moss, Promotion Director.

Cyndee Gordon, Business Manager.



© 2001 Warren Communications News

Highest 30 Sec. Rate: \$700.

City of License: Springfield. **Station DMA:** Champaign & Springfield-Decatur. **Rank:** 83.

Circulation © 2000 Nielsen. Coverage based on Nielsen study.

Grand Total	Cable TV Households	Non-cable TV Households	Total TV Households
Estimated Station Totals*	238,690	127,430	366,120
Average Weekly Circulation (2000)	90,930	34,211	125,140
Average Daily Circulation (2000)			45,387
Station DMA Total	Cable TV Households	Non-cable TV Households	Total TV Households
Estimated Station Totals*	203,550	72,090	275,640
Average Weekly Circulation (2000)	84,731	25,261	109,993
Average Daily Circulation (2000)			41,200
Other DMA Total	Cable TV Households	Non-cable TV Households	Total TV Households
Estimated Station Totals*	35,140	55,340	90,480
Average Weekly Circulation (2000)	6,198	8,949	15,148
Average Daily Circulation (2000)			4,187

* Estimated station totals are sums of the Nielsen TV and Cable TV household estimates for each county in which the station registers viewing of more than 5% as per the Nielsen Survey Methods.

Illinois—Urbana

WCCU
Ch. 27
 (Satellite of WRSP-TV, Springfield, IL)

Network Service: FOX.

Licensee: Urbana-Champaign Television Inc., 712 Killamey St., Urbana, IL 61801.

Studio: See WRSP-TV, Springfield, IL.

Phone: 217-367-8827. **Fax:** 217-367-8839.

Technical Facilities: Channel No. 27 (548-554 MHz). Authorized power: 2360-kw max. visual. Antenna: 456-ft. above av. terrain, 469-ft. above ground, 1168-ft. above sea level.

Latitude 40° 18' 42"
 Longitude 87° 54' 48"

Transmitter: RR 1, Penfield.

FCC Proposed Digital Channel Number: Ch. 26.

Note: Latitude and longitude coordinates shown are based on the North American Datum of 1927 (NAD 27) as currently required by the Mass Media Bureau of the FCC.

Ownership: Bahakel Communications Ltd. (Group Owner).

Began Operation: April 25, 1987. Sale to present owner by Gerald Fitzgerald approved by FCC February 25, 1988.

Represented (legal): Southmayd & Miller.

Personnel: See WRSP-TV, Springfield, IL.

Rates: On request.

City of License: Urbana.

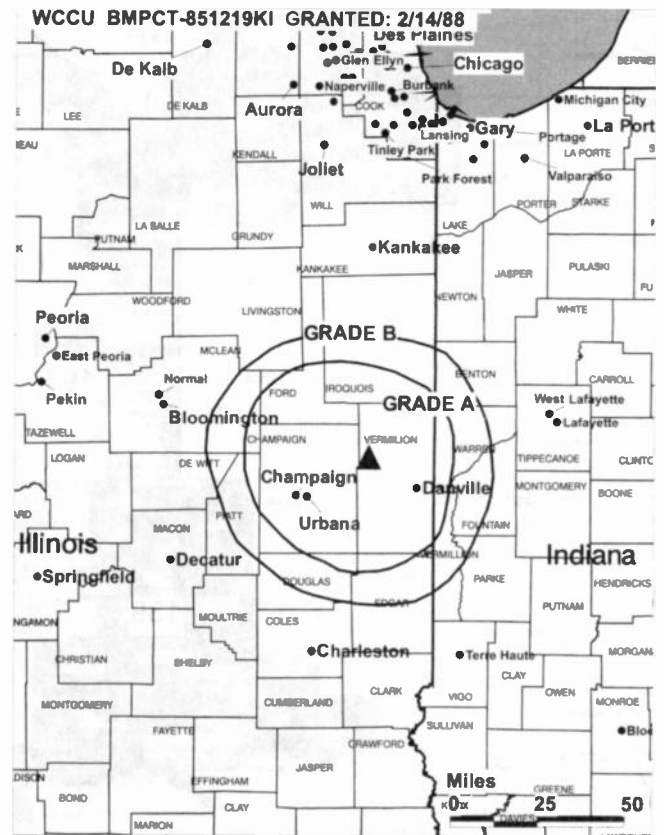
Station DMA: Champaign & Springfield-Decatur. **Rank:** 83.

TELEVISION & CABLE

ACTION UPDATE

The Authoritative Newsletter of Actions Affecting
Broadcasting and Cable Activities

For Information, call 800-771-9202



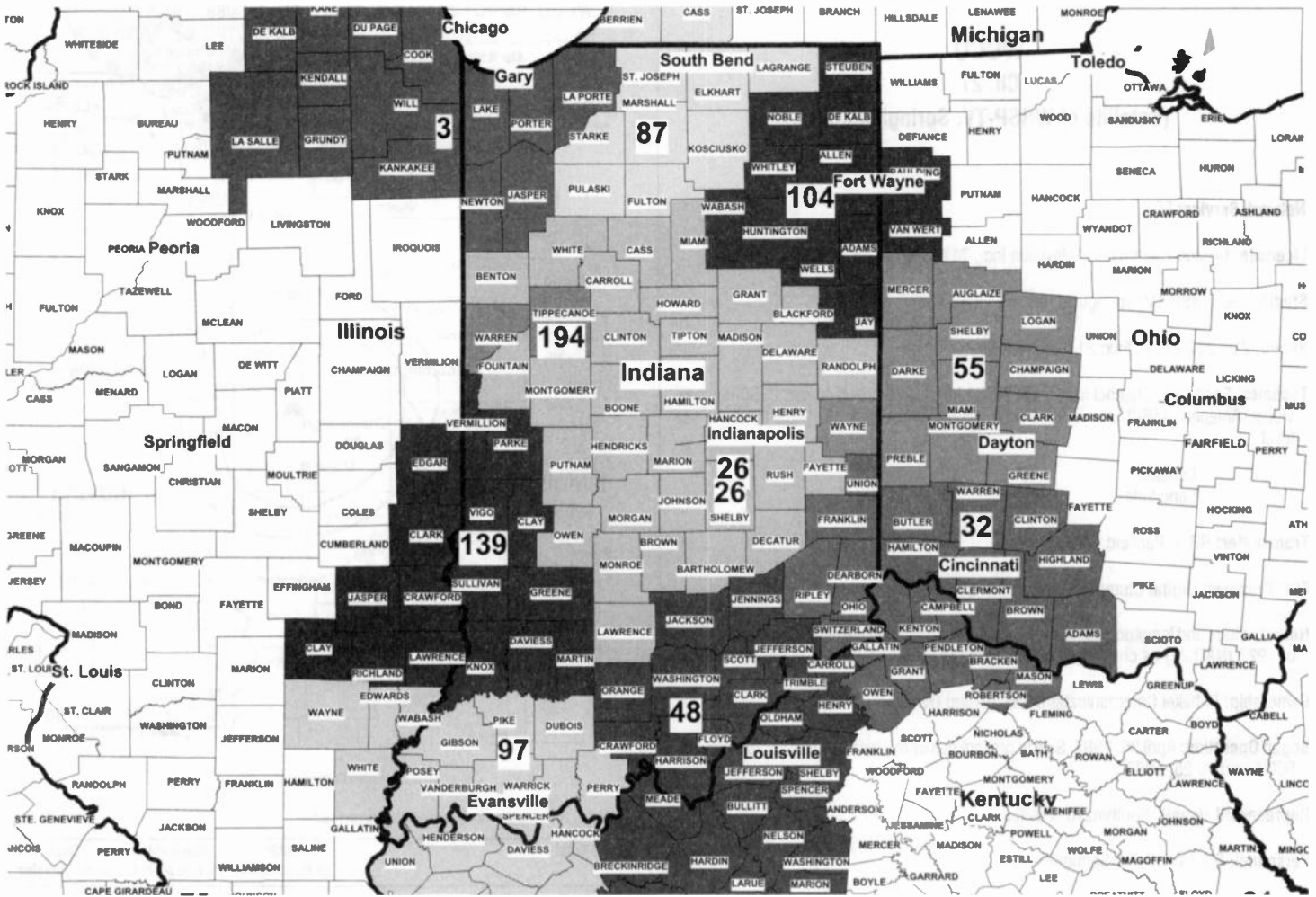
© 2001 Warren Communications News

Circulation © 2000 Nielsen. Coverage based on Nielsen study.

Grand Total	Cable TV Households	Non-cable TV Households	Total TV Households
Estimated Station Totals*	110,220	43,370	153,590
Average Weekly Circulation (2000)	48,266	11,354	59,620
Average Daily Circulation (2000)			21,802
Station DMA Total	Cable TV Households	Non-cable TV Households	Total TV Households
Estimated Station Totals*	101,470	30,400	131,870
Average Weekly Circulation (2000)	46,489	8,556	55,046
Average Daily Circulation (2000)			20,680
Other DMA Total	Cable TV Households	Non-cable TV Households	Total TV Households
Estimated Station Totals*	8,750	12,970	21,720
Average Weekly Circulation (2000)	1,776	2,798	4,574
Average Daily Circulation (2000)			1,122

*Estimated station totals are sums of the Nielsen TV and Cable TV household estimates for each county in which the station registers viewing of more than 5% as per the Nielsen Survey Methods.

Indiana



© 2001 Warren Communications News

MARKET	NIELSEN DMA TV HOUSEHOLDS	RANK	MARKET AREA COMMERCIAL STATIONS
Chicago, IL	3,244,850	3	WBBM-TV (2), WCUI-TV (26), WCPX (38), WEHS-TV (60), WFLD (32), WGBO-TV (66), WGN-TV (9), WJYS (62), WLS-TV (7), WMAQ-TV (5), WPWR-TV (50), WWSN-TV (44), WWTO-TV (35)
Indianapolis, IN	974,390	26	WCLJ (42), WHMB-TV (40), WIPX (63), WISH-TV (8), WNDY-TV (23), WRTV (6), WTHR (13), WTTK (29), WTTV (4), WXIN (59), WCPO-TV (9), WKRC-TV (12), WLWT (5), WSTR-TV (64), WXX-TV (19)
Louisville, KY	587,450	48	WAVE (3), WBKI-TV (34), WBNA (21), WDRB (41), WFTE (58), WHAS-TV (11), WLKY-TV (32)
Dayton, OH	515,160	55	WDTN (2), WHIO-TV (7), WKEF (22), WKOI (43), WRGT-TV (45)
South Bend-Elkhart, IN	318,770	87	WHME-TV (46), WNDU-TV (16), WSBT-TV (22), WSJV (28)
Evansville, IN	276,070	97	WAZE-TV (19), WEHT (25), WEVV (44), WFIE-TV (14), WTVW (7)
Fort Wayne, IN	252,500	104	WANE-TV (15), WFFT-TV (55), WINM (63), WKJG-TV (33), WPTA (21)
Terre Haute, IN	157,290	139	WBAK-TV (38), WTHI-TV (10), WTVW (2)
Lafayette, IN	53,620	194	WLFV-TV (18)

State Cross Reference List

Communities that receive programs of stations that are located elsewhere.

WCLJ, WIPX & WTTV, Bloomington	See Indianapolis, IN
WSJV, Elkhart	See South Bend, IN
WAZE-TV, Evansville	See Madisonville, KY
WINM, Fort Wayne	See Angola, IN
WPWR-TV, Gary	See Chicago, IL
WNOY-TV, Marion	See Indianapolis, IN

Indiana Analog Station Totals as of November 1, 2000

	VHF	UHF	TOTAL
Commercial Television	7	23	30
Educational Television	1	8	9
	8	31	39

Indiana—Angola

WINM
Ch. 63

Network Service: TBN.

Licensee: Tri-State Christian TV Inc., Box 1010, Marion, IL 62959.

Studio: 02966 Rd. 1, Edgerton, OH 43517.

Mailing Address: Box 159, Butler, IN 46721.

Phone: 419-298-3703. **Fax:** 419-298-3704.

Web Site: <http://www.tct-net.org>

Technical Facilities: Channel No. 63 (764-770 MHz). Authorized power: 1374-kw max. visual. Antenna: 473-ft. above av. terrain, 475-ft. above ground, 1325-ft. above sea level.

Latitude 41° 27' 15"
Longitude 84° 48' 10"

Transmitter: State Line Rd., 1-mi. N of U.S. Rte. 6, 10-mi. W of Edgerton, OH.

Digital Facilities: Channel No. 12 (204-210 MHz). Power: 5-kw visual. Antenna: 433-ft. above av. terrain, 436-ft. above ground.

Latitude 41° 27' 15"
Longitude 84° 48' 10"

FCC Digital File Number: BPCDT-19990929ABH (pending).

Note: Latitude and longitude coordinates shown are based on the North American Datum of 1927 (NAD 27) as currently required by the Mass Media Bureau of the FCC.

Ownership: Tri-State Christian TV Inc. (Group Owner).

Began Operation: April 22, 1983. Sale to Tri-State Broadcasting Corp. by James A. Chase approved by FCC October 1, 1985. Left air January 1985. Returned to air June 11, 1988. Sale to present owner by Tri-State Broadcasting Corp. approved by FCC January 24, 1991.

Personnel:

Garth W. Coonce, President.

Don Gladden, Station Manager.

John J. Authenreith, Station Manager.

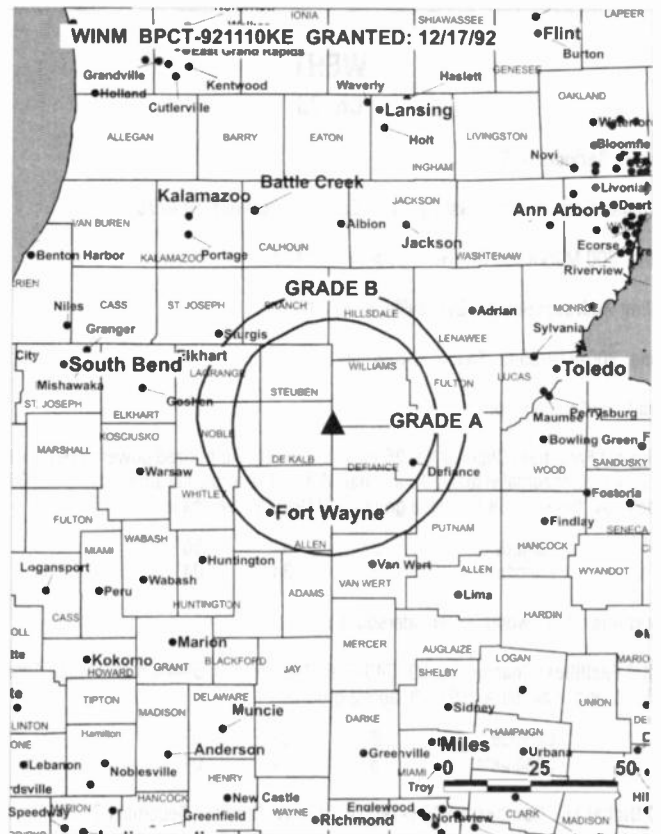
Anna VanDeventer, General Sales Manager.

Lee Gilbert, Chief Engineer.

Daniel McDiarmid, Production Manager.

Rates: On request.

City of License: Angola. **Station DMA:** Fort Wayne. **Rank:** 104.



© 2001 Warren Communications News

Circulation © 2000 Nielsen. Coverage based on Nielsen study.

Grand Total	Cable TV Households	Non-cable TV Households	Total TV Households
Estimated Station Totals*	20,080	18,590	38,670
Average Weekly Circulation (2000)	1,509	1,882	3,391
Average Daily Circulation (2000)			551
Station DMA Total	Cable TV Households	Non-cable TV Households	Total TV Households
Estimated Station Totals*	20,080	4,960	25,040
Average Weekly Circulation (2000)	1,509	352	1,861
Average Daily Circulation (2000)			356
Other DMA Total	Cable TV Households	Non-cable TV Households	Total TV Households
Estimated Station Totals*	0	13,630	13,630
Average Weekly Circulation (2000)	0	1,530	1,530
Average Daily Circulation (2000)			195

* Estimated station totals are sums of the Nielsen TV and Cable TV household estimates for each county in which the station registers viewing of more than 5% as per the Nielsen Survey Methods.

Indiana—Evansville

WEHT Ch. 25

Network Service: ABC.

Licensee: Gilmore Broadcasting Corp., Box 25, Evansville, IN 47701.

Studio: 800 Marywood Dr., Henderson, KY 42420.

Mailing Address: Box 25, Evansville, IN 47701.

Phone: 800-879-8542. **Fax:** 270-826-6823.

E-mail: abc25@aol.com

Technical Facilities: Channel No. 25 (536-542 MHz). Authorized power: 1194-kw max. & 794-kw horizontal visual, 286-kw max. & 185-kw horizontal aural. Antenna: 1030-ft. above av. terrain, 988-ft. above ground, 1449-ft. above sea level.

Latitude 37° 51' 56"
Longitude 87° 34' 04"

Transmitter: Marywood Dr., Henderson, KY.

Digital Facilities: Channel No. 59 (740-746 MHz). Power: 59-kw max. visual. Antenna: 988-ft. above av. terrain, 915-ft. above ground.

Latitude 37° 51' 57"
Longitude 87° 34' 04"

FCC Digital File Number: BPCDT-19991021AAW. Granted: December 7, 1999.

Note: Latitude and longitude coordinates shown are based on the North American Datum of 1927 (NAD 27) as currently required by the Mass Media Bureau of the FCC.

Satellite Earth Stations: Andrew, C-band; DH Satellite, Ku- & C-band; RCA, 5-meter Ku-band; Scientific-Atlanta, 5-meter C-band; Andrew, Standard Agile Omni receivers.

News Service: AP.

Ownership: Gilmore Broadcasting Corp.

Began Operation: September 11, 1953. Sale to present owner by Henry S. Hilberg & Associates approved by FCC July 20, 1964 (*Television Digest*, Vol. 4:16, 29). Sale to Hilberg group by M.A. Lightman's Malco Theatres Inc. approved by FCC October 24, 1956 (Vol. 12:35, 43).

Represented (sales): Blair Television.

Represented (legal): Wiley, Rein & Fielding.

Represented (engineering): Cohen, Dippell & Everist PC.

Personnel:

Douglas A. Padgett, President & General Manager.

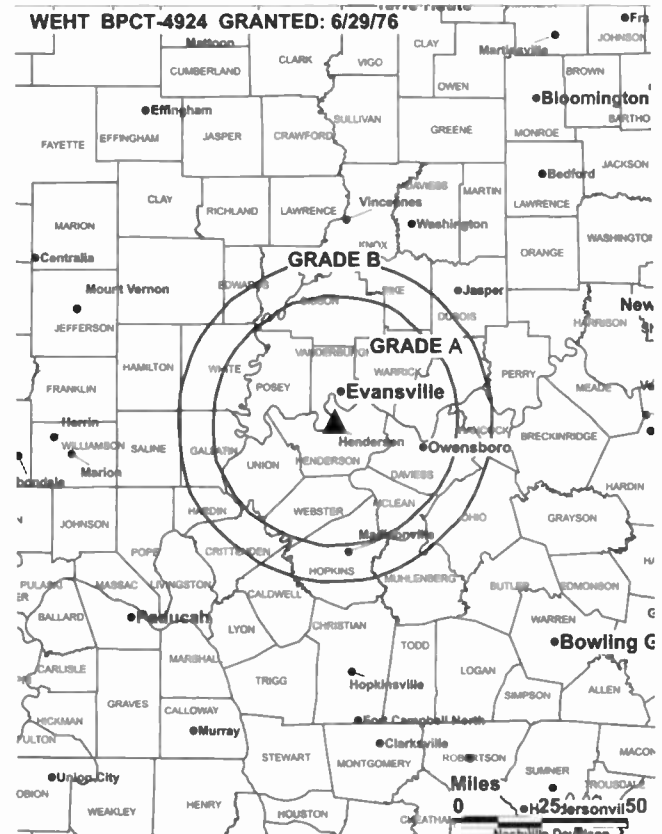
Mike Riley, Station Manager.

Ginny Powers, Program Director.

John Sandwell, Sales Manager.

Michael Valentine, News Director.

Melisse Marks, Promotion Director.



© 2001 Warren Communications News

Jenny Funk, Business Manager.

Stan Newman, Production Manager.

John Watson, Chief Engineer.

Highest 30 Sec. Rate: \$1500.

City of License: Evansville. **Station DMA:** Evansville. **Rank:** 97.

Circulation © 2000 Nielsen. Coverage based on Nielsen study.

Grand Total	Cable TV Households	Non-cable TV Households	Total TV Households
Estimated Station Totals*	227,440	128,590	356,030
Average Weekly Circulation (2000)	163,276	68,815	232,092
Average Daily Circulation (2000)			116,429
Station DMA Total	Cable TV Households	Non-cable TV Households	Total TV Households
Estimated Station Totals*	172,560	102,100	274,660
Average Weekly Circulation (2000)	132,081	64,754	196,834
Average Daily Circulation (2000)			105,243
Other DMA Total	Cable TV Households	Non-cable TV Households	Total TV Households
Estimated Station Totals*	54,880	26,490	81,370
Average Weekly Circulation (2000)	31,196	4,061	35,257
Average Daily Circulation (2000)			11,186

*Estimated station totals are sums of the Nielsen TV and Cable TV household estimates for each county in which the station registers viewing of more than 5% as per the Nielsen Survey Methods.

Indiana—Evansville

WEVV
Ch. 44

Network Service: CBS.

Licensee: ComCorp. of Indiana License Corp., Drawer 53708, Lafayette, LA 70505.

Studio: 44 Main St., Evansville, IN 47708-1450.

Phone: 812-464-4444. **Fax:** 812-465-9450.

E-mail: info@wevv.com; news@wevv.com

Web Site: http://www.wevv.com

Technical Facilities: Channel No. 44 (650-656 MHz). Authorized power: 1230-kw max. visual, 123-kw max. aural. Antenna: 970-ft. above av. terrain, 981-ft. above ground, 1386-ft. above sea level.

Latitude 37° 53' 17"
Longitude 87° 32' 37"

Transmitter: State Rd. 414, Henderson, KY.

FCC Proposed Digital Channel Number: Ch. 45.

Note: Latitude and longitude coordinates shown are based on the North American Datum of 1927 (NAD 27) as currently required by the Mass Media Bureau of the FCC.

Multichannel TV Sound: Stereo only.

Satellite Earth Stations: Andrew, 4-meter Ku & C-band; Andrew, 4.5-meter Ku & C-band; Avcom, 6-meter; Comtech, 3.8-meter Ku & C-band; Andrew, Avcom, Standard-Omni receivers.

LMA: Local marketing agreement with WTSN-LP (I), Evansville.

Ownership: Communications Corp. of America (Group Owner).

Began Operation: November 17, 1983. Reorganization & addition of partners approved by FCC November 19, 1984. Sale to WEVV Inc. by Ohio Valley TV Inc. approved by FCC December 27, 1985. Sale to present owner by WEVV Inc. approved by FCC April 5, 1999.

Represented (sales): Katz Continental Television; Canadian Communications Co.

Represented (legal): Leventhal, Senter & Lerman PLLC.

Personnel:

John Rockweiler, General Manager.

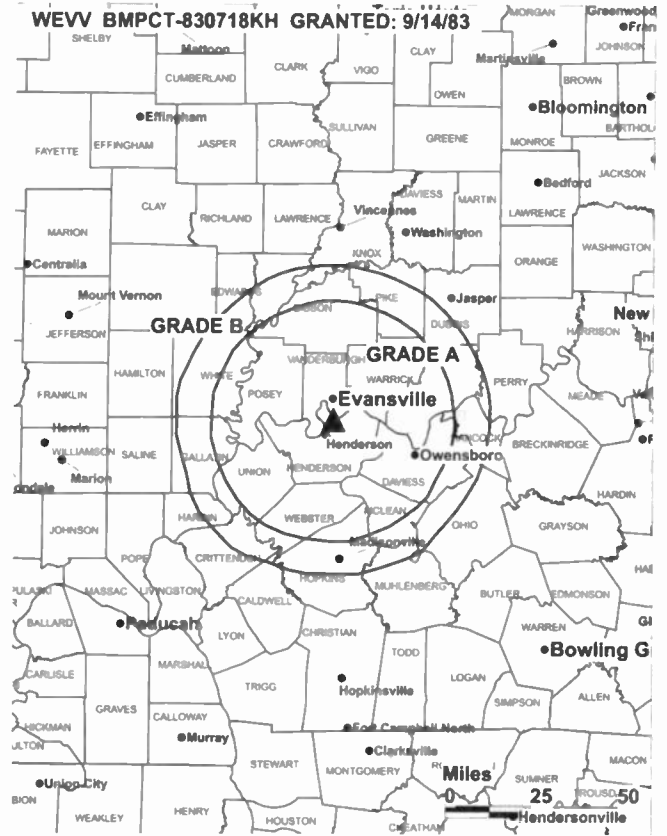
Pam Myrick, National Sales Manager.

Sandy Eickhoff, Regional Sales Manager.

Arthur Steadman, News Director.

Don Hollingsworth, Chief Engineer.

Tim Black, Promotion Director.



© 2001 Warren Communications News

Debra Garland, Business Manager.

Highest 30 Sec. Rate: \$800.

City of License: Evansville. **Station DMA:** Evansville. **Rank:** 97.

Circulation © 2000 Nielsen. Coverage based on Nielsen study.

Grand Total	Cable TV Households	Non-cable TV Households	Total TV Households
Estimated Station Totals*	208,750	131,110	339,860
Average Weekly Circulation (2000)	137,229	60,952	198,181
Average Daily Circulation (2000)			91,584
Station OMA Total	Cable TV Households	Non-cable TV Households	Total TV Households
Estimated Station Totals*	172,560	102,100	274,660
Average Weekly Circulation (2000)	124,132	56,809	180,941
Average Daily Circulation (2000)			85,993
Other OMA Total	Cable TV Households	Non-cable TV Households	Total TV Households
Estimated Station Totals*	36,190	29,010	65,200
Average Weekly Circulation (2000)	13,097	4,144	17,240
Average Daily Circulation (2000)			5,592

*Estimated station totals are sums of the Nielsen TV and Cable TV household estimates for each county in which the station registers viewing of more than 5% as per the Nielsen Survey Methods.

Indiana—Evansville

WFIE-TV Ch. 14

Network Service: NBC.

Licensee: Cosmos Broadcasting Co., Box 1414, Evansville, IN 47701.

Studio: 1115 Mount Auburn Rd., Evansville, IN 47720.

Mailing Address: Box 1414, Evansville, IN 47701.

Phone: 812-426-1414. **Fax:** 812-426-1945.

Web Site: <http://14wfie.com>

Technical Facilities: Channel No. 14 (470-476 MHz). Authorized power: 2208-kw max. & 1020-kw horizontal visual, 331-kw max. & 91.2-kw horizontal aural. Antenna: 1020-ft. above av. terrain, 949-ft. above ground, 1449-ft. above sea level.

Latitude	37°	53'	14"
Longitude	87°	31'	07"

Transmitter: Wolf Hill, approx. 2300-ft. NE of intersection of Rte. 414 & Cemetery Rd.

FCC Proposed Digital Channel Number: Ch. 46.

Note: Latitude and longitude coordinates shown are based on the North American Datum of 1927 (NAD 27) as currently required by the Mass Media Bureau of the FCC.

Multichannel TV Sound: Stereo only.

Satellite Earth Stations: ADM, 3-meter; Andrew, 3-meter Ku-band; Harris, 6-meter; Harris, Scientific-Atlanta receivers.

News Service: AP.

Ownership: Cosmos Broadcasting Corp. (Group Owner).

Began Operation: November 9, 1953. Sale to present owner by Orion Broadcasting approved by FCC August 14, 1981. Sale to Orion by Jesse D. Fine theatre family approved by FCC July 18, 1956 (*Television Digest*, Vol. 12:25, 26, 29).

Represented (sales): Harrington, Righter & Parsons Inc.

Represented (legal): Dow, Lohnes & Albertson PLLC.

Personnel:

Lucy Himstedt, General Manager.

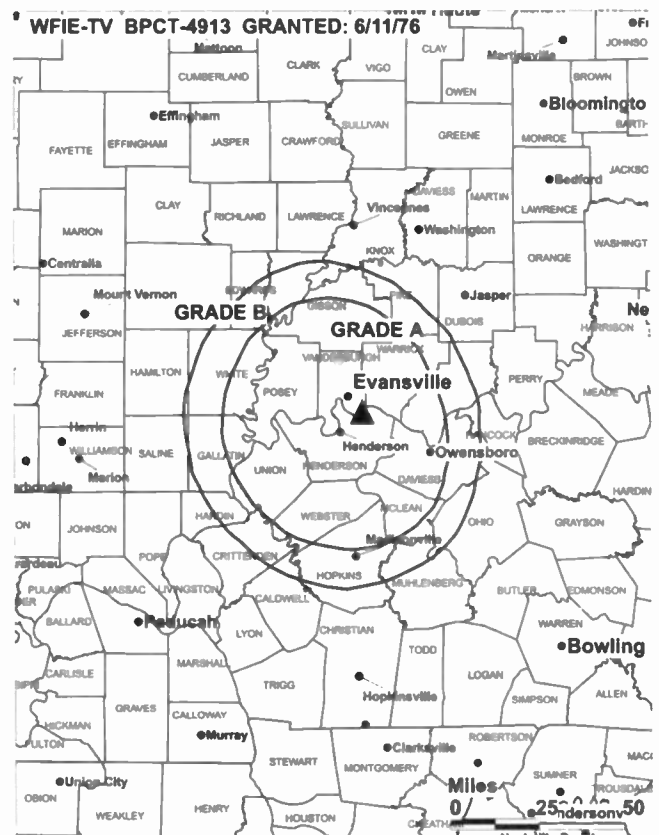
Linda Haddix, General Sales Manager.

Marion B. Paul, Chief Engineer.

Bob Freeman, News Director.

Gil Mazur, Marketing Director.

Sam Schaeffer, Business Manager.



© 2001 Warren Communications News

Highest 30 Sec. Rate: \$2000.

City of License: Evansville. **Station DMA:** Evansville. **Rank:** 97.

Circulation © 2000 Nielsen. Coverage based on Nielsen study.

Grand Total	Cable TV Households	Non-cable TV Households	Total TV Households
Estimated Station Totals*	204,790	126,070	330,860
Average Weekly Circulation (2000)	158,889	72,205	231,094
Average Daily Circulation (2000)			131,438
Station OMA Total	Cable TV Households	Non-cable TV Households	Total TV Households
Estimated Station Totals*	172,560	102,100	274,660
Average Weekly Circulation (2000)	142,635	68,706	211,341
Average Daily Circulation (2000)			124,172
Other OMA Total	Cable TV Households	Non-cable TV Households	Total TV Households
Estimated Station Totals*	32,230	23,970	56,200
Average Weekly Circulation (2000)	16,254	3,499	19,753
Average Daily Circulation (2000)			7,266

*Estimated station totals are sums of the Nielsen TV and Cable TV household estimates for each county in which the station registers viewing of more than 5% as per the Nielsen Survey Methods.

Indiana—Evansville

WTVW
Ch. 7

Network Service: FOX.

Licensee: Quorum of Indiana License LLC, 18 Newbury St., Boston, MA 02116.

Studio: 477 Carpenter St., Evansville, IN 47708.

Mailing Address: Box 7, Evansville, IN 47701.

Phone: 812-424-7777. **Fax:** 812-421-4040.

E-mail: programming@wtvw.com

Web Site: http://www.wtvw.com

Technical Facilities: Channel No. 7 (174-180 MHz). Authorized power: 316-kw visual, 63.2-kw aural. Antenna: Circularly polarized, 1000-ft. above av. terrain, 1013-ft. above ground, 1493-ft. above sea level.

Latitude 38° 01' 27"
Longitude 87° 21' 43"

Transmitter: 1-mi. S of Chandler.

Digital Facilities: Channel No. 28 (554-560 MHz). Power: 1000-kw max. visual. Antenna: 896-ft. above av. terrain, 823-ft. above ground.

Latitude 38° 01' 27"
Longitude 87° 21' 43"

FCC Digital File Number: BPCDT-19991101ACY (pending).

Note: Latitude and longitude coordinates shown are based on the North American Datum of 1927 (NAD 27) as currently required by the Mass Media Bureau of the FCC.

Satellite Earth Stations: ADM, 4.5-meter C-band; AFC, 3.7-meter Ku-band; Andrew, 4.5-meter C-band; Andrew, 7.3-meter C-band; DH Satellite, 4.5-meter Ku & C-band; Avantek, Avcom, M/A-Com, Standard Agile Omni receivers.

News Service: AP.

Ownership: Quorum Broadcast Holdings Inc. (Group Owner).

Began Operation: August 21, 1956. Sale to present owner by Petracom Equity Partners LP approved by FCC May 4, 1998 (Television Digest, Vol. 37:37). Sale to Petracom Equity Partners LP by Banam Broadcasting Inc. approved by FCC May 31, 1995. Assignment of license to BankAmerica Corp. from Woods Communication Group Inc. granted March 16, 1993. Sale to Broad Street TV granted August 17, 1988 (Vol.28:25) but not consummated. Sale to Charles Woods by Faqua Communications approved by FCC November 17, 1980. Sale of control to Faqua by Polaris Corp. approved by FCC September 26, 1966 (Vol. 5:51, 6:39). Sale of control to Producers Inc. (Polaris) by Ferris E. Traylor, Res Schepp & Miklos Sperling approved by FCC 1962 (Vol. 2:35).

Represented (sales): Seitel Inc.

Represented (legal): Arter & Hadden LLP.

Personnel:

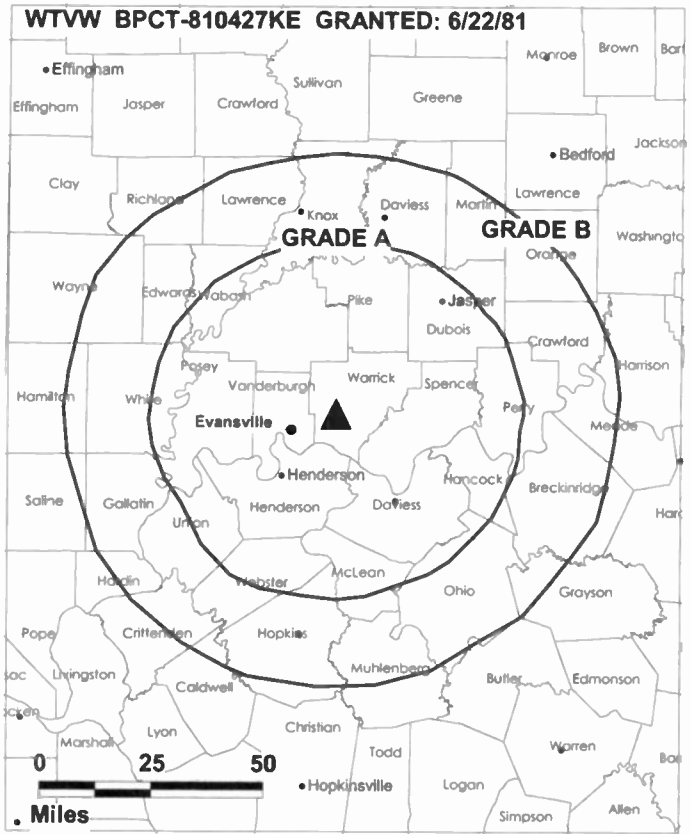
Edwin Hill, Vice President & General Manager.

Allen White, General Sales Manager.

Steve Parkinson, National Sales Manager.

John Schuta, Chief Engineer.

Bob Walters, News Director.



Pam Miller, Program Director.

Brick Briscoe, Promotion Director.

David Castrale, Production Manager.

Julie Merkley, Business Manager.

Highest 30 Sec. Rate: \$1200.

City of License: Evansville. **Station DMA:** Evansville. **Rank:** 97.

Circulation © 2000 Nielsen. Coverage based on Nielsen study.

Grand Total	Cable TV Households	Non-cable TV Households	Total TV Households
Estimated Station Totals*	221,090	156,020	377,110
Average Weekly Circulation (2000)	128,274	71,841	200,115
Average Daily Circulation (2000)			80,389
Station DMA Total	Cable TV Households	Non-cable TV Households	Total TV Households
Estimated Station Totals*	172,560	102,100	274,660
Average Weekly Circulation (2000)	114,155	61,484	175,638
Average Daily Circulation (2000)			72,023
Other DMA Total	Cable TV Households	Non-cable TV Households	Total TV Households
Estimated Station Totals*	48,530	53,920	102,450
Average Weekly Circulation (2000)	14,119	10,357	24,476
Average Daily Circulation (2000)			8,366

*Estimated station totals are sums of the Nielsen TV and Cable TV household estimates for each county in which the station registers viewing of more than 5% as per the Nielsen Survey Methods.

Indiana—Fort Wayne

WANE-TV Ch. 15

Network Service: CBS.

Licensee: Indiana Broadcasting LLC, Box 1515, Fort Wayne, IN 46801.

Studio: 2915 W. State Blvd., Fort Wayne, IN 46808.

Mailing Address: Box 1515, Fort Wayne, IN 46801.

Phone: 219-424-1515. **Fax:** 219-424-1428.

E-mail: talkback@wane.com

Web Site: http://www.wane.com

Technical Facilities: Channel No. 15 (476-482 MHz). Authorized power: 1114-kw max. & 144-kw horizontal visual, 28.2-kw horizontal aural. Antenna: 830-ft. above av. terrain, 807-ft. above ground, 1617-ft. above sea level.

Latitude 41° 05' 38"
Longitude 85° 10' 48"

Requests CP for change to 2450-kw max. visual, 868-ft. above av. terrain, 804-ft. above ground, 1615-ft. above sea level. BPCT-20000413ABS.

Transmitter: 2915 W. State Blvd.

Digital Facilities: Channel No. 4 (66-72 MHz). Power: 1.5-kw visual. Antenna: 797-ft. above av. terrain, 774-ft. above ground.

Latitude 41° 05' 38"
Longitude 85° 10' 48"

FCC Digital File Number: BPCDT-19991018AAQ (pending).

Note: Latitude and longitude coordinates shown are based on the North American Datum of 1927 (NAD 27) as currently required by the Mass Media Bureau of the FCC.

News Services: AP, CBS Newspath, CNN Newsource.

Ownership: LIN Television Corp. (Group Owner).

Began Operation: September 26, 1954. Sale to Chancellor Media Corp. dismissed (*Television Digest*, Vol. 38:28; 39:12). Sale of controlling interest in LIN to Hicks, Muse, Tate, & Furst from AT&T approved by FCC March 2, 1998 (Vol. 37:33, 42, 43; 38:2, 10). Sale to present owner by Corinthian Broadcasting approved by FCC November 28, 1983 (Vol. 23: 36). Sale to Corinthian by Universal Broadcasting (McConnell) approved by FCC October 10, 1956. Sale as WINT by R. Morris Pierce group approved by FCC June 13, 1956 (Vol. 12:24, 34, 41).

Represented (sales): Petry Television Inc.

Represented (legal): Covington & Burling.

Represented (engineering): Moffet, Larson & Johnson Inc.

Personnel:

Frank N. Moore, President & General Manager.

Alan Riebe, General Sale Manager.

Dee Noonan, National Sales Manager.

Rick Moll, News Director.

Jim Riecken, Production Manager.



© 2001 Warren Communications News

Kim Miser, Promotion Director.

Mike Brown, Chief Engineer.

Randell E. Culbertson, Financial Manager.

Rates: On request.

City of License: Fort Wayne. **Station DMA:** Fort Wayne. **Rank:** 104.

Circulation © 2000 Nielsen. Coverage based on Nielsen study.

Grand Total	Cable TV Households	Non-cable TV Households	Total TV Households
Estimated Station Totals*	212,960	177,040	390,000
Average Weekly Circulation (2000)	139,201	99,010	238,211
Average Daily Circulation (2000)			125,313
Station DMA Total	Cable TV Households	Non-cable TV Households	Total TV Households
Estimated Station Totals*	140,620	108,730	249,350
Average Weekly Circulation (2000)	114,621	83,580	198,202
Average Daily Circulation (2000)			109,010
Other DMA Total	Cable TV Households	Non-cable TV Households	Total TV Households
Estimated Station Totals*	72,340	68,310	140,650
Average Weekly Circulation (2000)	24,579	15,429	40,009
Average Daily Circulation (2000)			16,303

*Estimated station totals are sums of the Nielsen TV and Cable TV household estimates for each county in which the station registers viewing of more than 5% as per the Nielsen Survey Methods.

Indiana—Fort Wayne

WFFT-TV Ch. 55

Network Service: FOX.

Licensee: Quorum of Fort Wayne License LLC, 18 Newbury St., Boston, MA 02116.

Studio: 3707 Hillegas Rd., Fort Wayne, IN 46808.

Mailing Address: Box 8655, Fort Wayne, IN 46898-8655.

Phone: 219-471-5555. **Fax:** 219-484-4331.

E-mail: wfft@mail.fwi.com

Web Site: http://www.wfft.com

Technical Facilities: Channel No. 55 (716-722 MHz). Authorized power: 603-kw max. & 389-kw horizontal visual, 60.3-kw max. & 38.9-kw horizontal aural. Antenna: 780-ft. above av. terrain, 805-ft. above ground, 1625-ft. above sea level.

Latitude 41° 06' 33"
Longitude 85° 11' 44"

Transmitter: 3707 Hillegas Rd.

FCC Proposed Digital Channel Number: Ch. 36.

Note: Latitude and longitude coordinates shown are based on the North American Datum of 1927 (NAD 27) as currently required by the Mass Media Bureau of the FCC.

Satellite Earth Stations: AFC, 3.7-meter; Comtech, 5-meter C-band; Prodelin, 4.5-meter C-band; RCA, Ku-band; Agile Omni, M/A-Com receivers.

News Services: AP, CNN Newsource.

Ownership: Quorum Broadcast Holdings Inc. (Group Owner).

Began Operation: December 21, 1977. Sale to present owner by Midwest Holdings Partnership LP (Douglas Wolf) who had acquired station from Great Trails Broadcasting Corp., approved by FCC 1998 (Television Digest, Vol. 38:46).

Represented (sales): Seitel Inc.

Represented (legal): Arter & Hadden LLP.

Personnel:

Dave Miller, Vice President & General Manager.

Randy Biffers, Controller & National Sales Manager.

Kevin Newmann, Local Sales Manager.

Khris West, Chief Engineer.

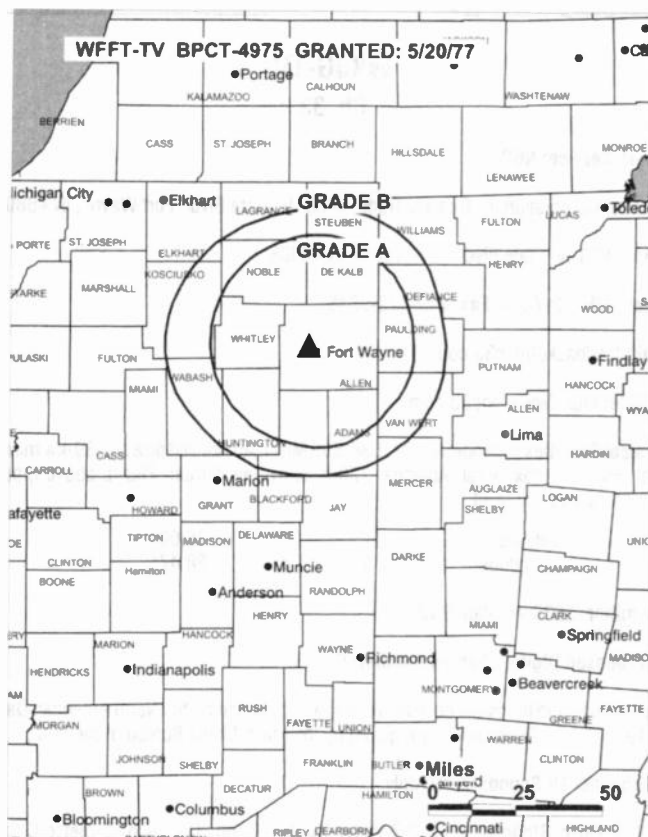
Steve Shine, News Director.

Leo Vogt, Production Manager.

Eilsabeth Stern, Community Affairs Director.

Rates: On request.

City of License: Fort Wayne. **Station DMA:** Fort Wayne. **Rank:** 104.



© 2001 Warren Communications News

Circulation © 2000 Nielsen. Coverage based on Nielsen study.

Grand Total	Cable TV Households	Non-cable TV Households	Total TV Households
Estimated Station Totals*	278,620	177,040	455,660
Average Weekly Circulation (2000)	121,761	75,318	197,079
Average Daily Circulation (2000)			75,065
Station DMA Total	Cable TV Households	Non-cable TV Households	Total TV Households
Estimated Station Totals*	140,620	108,730	249,350
Average Weekly Circulation (2000)	87,685	60,914	148,599
Average Daily Circulation (2000)			59,287
Other DMA Total	Cable TV Households	Non-cable TV Households	Total TV Households
Estimated Station Totals*	138,000	68,310	206,310
Average Weekly Circulation (2000)	34,076	14,404	48,480
Average Daily Circulation (2000)			15,778

*Estimated station totals are sums of the Nielsen TV and Cable TV household estimates for each county in which the station registers viewing of more than 5% as per the Nielsen Survey Methods.

THE
TED HEPBURN
COMPANY

**We were the broker
in the 1982 sale of
WFFT-TV**

Ted Hepburn, President
325 Garden Rd., Palm Beach, FL 33480
(561) 863 8995

Indiana—Fort Wayne

WKJG-TV Ch. 33

Network Service: NBC.

Licensee: Corporation for General Trade, 2633 W. State Blvd., Fort Wayne, IN 46808.

Studio: 2633 W. State Blvd., Fort Wayne, IN 46808.

Phone: 219-422-7474. **Fax:** 219-422-9648.

E-mail: feedback@nbc33.com

Web Site: http://www.nbc33.com

Technical Facilities: Channel No. 33 (584-590 MHz). Authorized power: 589-kw max. visual, 58.9-kw max. aural. Antenna: 770-ft. above av. terrain, 793-ft. above ground, 1593-ft. above sea level.

Latitude 41° 05' 36.00"
Longitude 85° 10' 28.47"

Transmitter: 2633 W. State Blvd.

FCC Proposed Digital Channel Number: Ch. 19.

Note: Latitude and longitude coordinates shown are based on the North American Datum of 1927 (NAD 27) as currently required by the Mass Media Bureau of the FCC.

Multichannel TV Sound: Stereo only.

Satellite Earth Stations: AFC, 3.7-meter Ku & C-band; Comtech, 5-meter C-band; M/A-Com, Standard Communications receivers.

News Service: AP.

Ownership: Corporation for General Trade.

Began Operation: November 21, 1953. Sale to present owner by Wabash Valley Broadcasting Corp. approved by FCC November 23, 1983. Sale to Wabash by Federated Media Inc. approved by FCC July 30, 1974 (*Television Digest*, Vol. 14:32). Sale to FMI by Truth Publishing Co. approved by FCC March 10, 1971 (Vol. 10:27). Sale to Truth Publishing Co. by Clarence L. Schust, H. Leslie Popp & associates approved by FCC March 13, 1957 (Vol. 13:5, 11).

Represented (sales): Blair Television.

Represented (legal): Haley, Bader & Potts PLC.

Personnel:

Bob Klinge, General Manager.

R. Bruce Cynar, Sales Director.

Dave Stevens, Local Sales Manager.

Bob Rockstroh, News Director.

Rick Granger, Marketing Director.

Tad Frank, Promotion Manager.

Mark Meyer, Program Manager.

Al Crain, Production Manager.



© 2001 Warren Communications News

Matt Kyle, Chief Engineer.

Robert Lucas, Controller.

Highest 30 Sec. Rate: \$3000.

City of License: Fort Wayne. **Station DMA:** Fort Wayne. **Rank:** 104.

Circulation © 2000 Nielsen. Coverage based on Nielsen study.

Grand Total	Cable TV Households	Non-cable TV Households	Total TV Households
Estimated Station Totals*	198,090	177,040	375,130
Average Weekly Circulation (2000)	130,107	97,494	227,602
Average Daily Circulation (2000)			114,047
Station OMA Total	Cable TV Households	Non-cable TV Households	Total TV Households
Estimated Station Totals*	140,620	108,730	249,350
Average Weekly Circulation (2000)	107,014	80,963	187,977
Average Daily Circulation (2000)			99,862
Other OMA Total	Cable TV Households	Non-cable TV Households	Total TV Households
Estimated Station Totals*	57,470	68,310	125,780
Average Weekly Circulation (2000)	23,094	16,531	39,625
Average Daily Circulation (2000)			14,185

*Estimated station totals are sums of the Nielsen TV and Cable TV household estimates for each county in which the station registers viewing of more than 5% as per the Nielsen Survey Methods.

Indiana—Fort Wayne

WPTA Ch. 21

Network Service: ABC.

Licensee: WPTA License Inc., 767 3rd Ave., New York, NY 10017.

Studio: 3401 Butler Rd., Fort Wayne, IN 46808.

Mailing Address: Box 2121, Fort Wayne, IN 46801.

Phone: 219-483-0584. **Fax:** 219-483-2568.

E-mail: wpta@aol.com

Web Site: <http://www.wpta.com/>

Technical Facilities: Channel No. 21 (512-518 MHz). Authorized power: 562-kw max. & 490-kw horizontal visual, 56.2-kw max. & 49-kw horizontal aural. Antenna: 740-ft. above av. terrain, 770-ft. above ground, 1582-ft. above sea level.

Latitude 41° 06' 08"
Longitude 85° 11' 04"

Holds CP for change to 736-ft. above av. terrain, 746-ft. above ground, 1543-ft. above sea level lat. 41° 06' 7.90", long. 85° 11' 4.90". BPCT-19991228AAX.

Transmitter: 3401 Butler Rd.

FCC Proposed Digital Channel Number: Ch. 24.

Note: Latitude and longitude coordinates shown are based on the North American Datum of 1927 (NAD 27) as currently required by the Mass Media Bureau of the FCC.

Satellite Earth Stations: Andrew, 4.5-meter C-band; Andrew, 4.5-meter Ku & C-band; Andrew, 7-meter C-band; Microdyne, 7.3-meter C-band; Andrew, AvanteK, Microdyne, RCA receivers.

News Services: ABC NewsOne, AP, NIWS, UPI.

Ownership: Granite Broadcasting Corp. (Group Owner).

Began Operation: September 28, 1957. Sale to present owner by Pulitzer Publishing Co. approved by FCC September 25, 1989 (*Television Digest*, Vol. 29:34). Sale to Pulitzer by Gannett Co. Inc. approved by FCC May 12, 1983 (Vol. 23:2). Merger of Combined Communications with Gannett Co. approved by FCC June 7, 1979 (Vol. 18:20, 38; 19:24). Sale to Combined by Sarkes Tarzian Inc. approved by FCC April 4, 1973 (Vol. 12:41; 13:7).

Represented (sales): Katz Television.

Represented (legal): Akin, Gump, Strauss, Hauer & Feld LLP.

Personnel:

Chris Fedele, General Sales Manager.

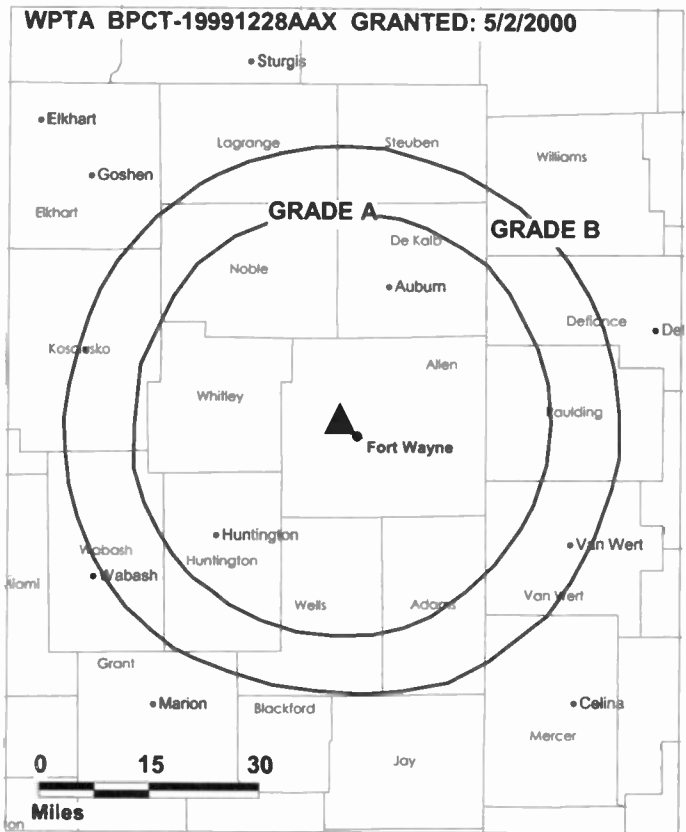
Doug Barrow, National Sales Manager.

Kristine Putt, Local Sales Manager.

Don Bradley, News Director.

Jan D'Italia, Program Director.

Joe Collins, Promotion Director.



© 2001 Warren Communications News

Bret Angel, Co-Chief Engineer.

Gene Lantz, Co-Chief Engineer.

Highest 30 Sec. Rate: \$1000.

City of License: Fort Wayne. **Station DMA:** Fort Wayne. **Rank:** 104.

Circulation © 2000 Nielsen. Coverage based on Nielsen study.

Grand Total	Cable TV Households	Non-cable TV Households	Total TV Households
Estimated Station Totals*	243,850	186,130	429,980
Average Weekly Circulation (2000)	157,161	112,369	269,530
Average Daily Circulation (2000)			145,029
Station DMA Total	Cable TV Households	Non-cable TV Households	Total TV Households
Estimated Station Totals*	140,620	108,730	249,350
Average Weekly Circulation (2000)	117,589	89,146	206,735
Average Daily Circulation (2000)			118,863
Other DMA Total	Cable TV Households	Non-cable TV Households	Total TV Households
Estimated Station Totals*	103,230	77,400	180,630
Average Weekly Circulation (2000)	39,572	23,223	62,795
Average Daily Circulation (2000)			26,166

*Estimated station totals are sums of the Nielsen TV and Cable TV household estimates for each county in which the station registers viewing of more than 5% as per the Nielsen Survey Methods.

Indiana—Hammond

WJYS
Ch. 62

Network Service: Independent.

Licensee: Jovon Broadcasting Corp., 18600 S. Oak Park Ave., Tinley Park, IL 60477.

Studio: 18600 S. Oak Park Ave., Tinley Park, IL 60477.

Phone: 708-633-0001. **Fax:** 708-633-0040.

Technical Facilities: Channel No. 62 (758-764 MHz). Authorized power: 5000-kw max. visual. Antenna: 479-ft. above av. terrain, 472-ft. above ground, 1165-ft. above sea level.

Latitude 41° 33' 10"
Longitude 87° 47' 09"

Transmitter: 1.2-mi. S of Tinley Park.

Digital Facilities: Channel No. 36 (602-608 MHz). Power: 50-kw max. visual. Antenna: 1493-ft. above av. terrain, 1497-ft. above ground, 2092-ft. above sea level.

Latitude 41° 52' 44"
Longitude 87° 38' 10"

Transmitter: Sears Tower, 233 S. Wacker Dr.

FCC Digital File Number: BPCDT-981224KF (pending).

Note: Latitude and longitude coordinates shown are based on the North American Datum of 1927 (NAD 27) as currently required by the Mass Media Bureau of the FCC.

Ownership: Jovon Broadcasting Corp.

Began Operation: March 2, 1991.

Represented (legal): Dow, Lohnes & Albertson PLLC.

Represented (engineering): E. Harold Munn Jr. & Associates Inc.

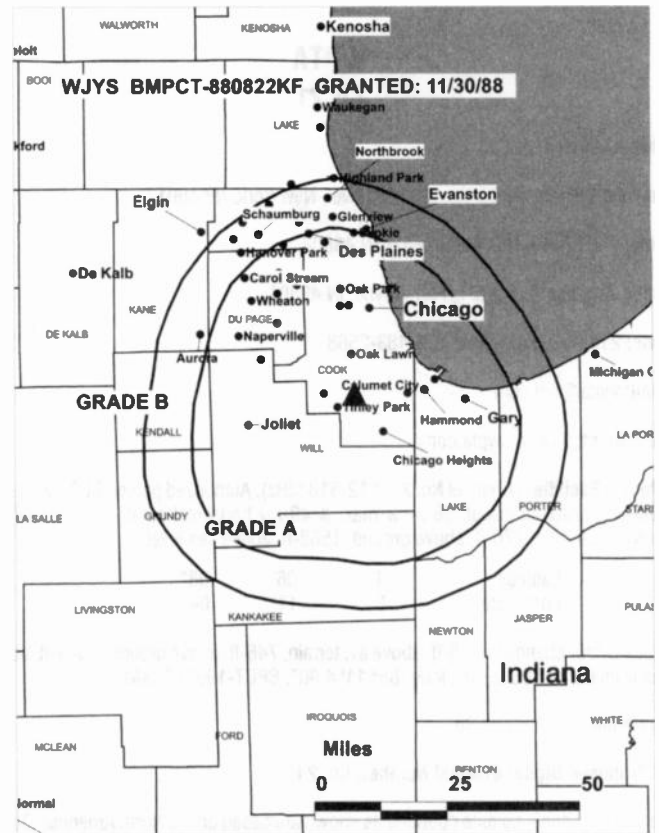
Personnel:

Joseph Stroud, General Manager.

Shawn Hill, Sales Manager.

Rates: On request.

City of License: Hammond. **Station DMA:** Chicago. **Rank:** 3.



© 2001 Warren Communications News

Circulation © 2000 Nielsen. Coverage based on Nielsen study.

Grand Total	Cable	Non-cable	Total
	TV Households	TV Households	TV Households
Estimated Station Totals*	132,270	65,830	198,100
Average Weekly Circulation (2000)	9,792	5,234	15,026
Average Daily Circulation (2000)			3,799

Station DMA Total	Cable	Non-cable	Total
	TV Households	TV Households	TV Households
Estimated Station Totals*	132,270	65,830	198,100
Average Weekly Circulation (2000)	9,792	5,234	15,026
Average Daily Circulation (2000)			3,799

*Estimated station totals are sums of the Nielsen TV and Cable TV household estimates for each county in which the station registers viewing of more than 5% as per the Nielsen Survey Methods.

Indiana—Bloomington-Indianapolis

WCLJ
Ch. 42

Network Service: TBN.

Licensee: Trinity Broadcasting of Indiana, 2442 Michelle Dr., Tustin, CA 92786.

Studio: 2528 U.S. 31 S, Greenwood, IN 46143.

Phones: 317-535-5542; 800-735-5542. **Fax:** 317-535-8584.

Technical Facilities: Channel No. 42 (638-644 MHz). Authorized power: 5000-kw max. visual, 500-kw max. aural. Antenna: 1040-ft. above av. terrain, 967-ft. above ground, 1827-ft. above sea level.

Latitude 39° 24' 12"
Longitude 86° 08' 50"

Transmitter: 0.8-mi. SE of junction of Hwys. 252 & 135, near Trafalgar.

Digital Facilities: Channel No. 56 (722-728 MHz). Power: 500-kw max. visual. Antenna: 973-ft. above av. terrain, 899-ft. above ground, 1759-ft. above sea level.

Latitude 39° 24' 12"
Longitude 86° 08' 50"

Transmitter: 0.8-mi. SE of intersection of SR 252 & SR 135, near Trafalgar.

FCC Digital File Number: BPCDT-990414KF (pending).

Note: Latitude and longitude coordinates shown are based on the North American Datum of 1927 (NAD 27) as currently required by the Mass Media Bureau of the FCC.

Satellite Earth Station: Vertex, 6.1-meter; Wegener receivers.

Ownership: Trinity Broadcasting Network Inc. (Group Owner).

Began Operation: August 27, 1987.

Represented (engineering): Smith & Fisher.

Personnel:

Mark Crouch, General Manager.

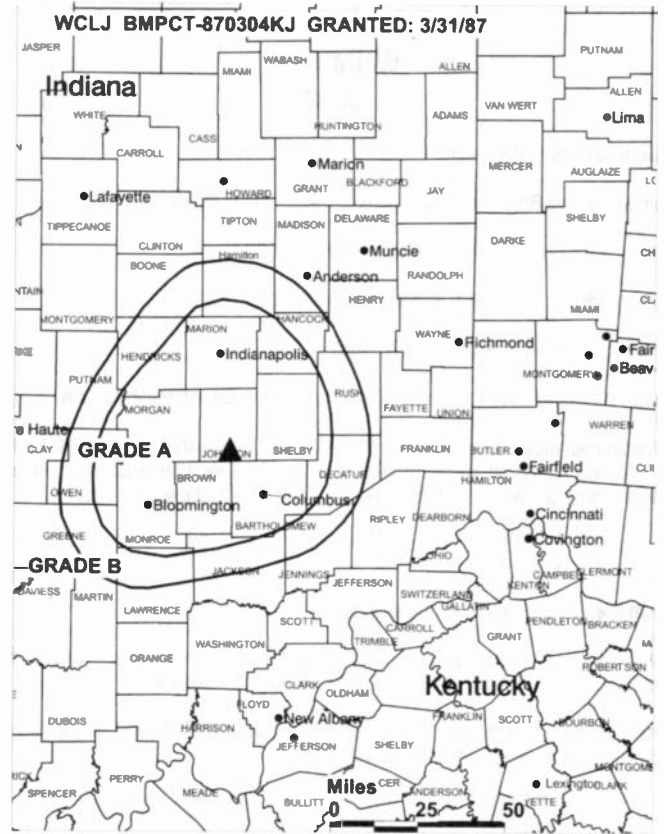
Don Renollet, Chief Engineer.

Rick Bryant, News Director.

Ginger Crouch, Program Director.

Highest 30 Sec. Rate: \$72.

City of License: Bloomington. **Station OMA:** Indianapolis. **Rank:** 26.



© 2001 Warren Communications News

Circulation © 2000 Nielsen. Coverage based on Nielsen study.

Grand Total	Cable	Non-cable	Total
	TV Households	TV Households	TV Households
Estimated Station Totals*	78,920	63,730	142,650
Average Weekly Circulation (2000)	5,128	4,401	9,529
Average Daily Circulation (2000)			2,286
Station DMA Total	Cable	Non-cable	Total
	TV Households	TV Households	TV Households
Estimated Station Totals*	78,920	53,820	132,740
Average Weekly Circulation (2000)	5,128	3,831	8,958
Average Daily Circulation (2000)			2,208
Other DMA Total	Cable	Non-cable	Total
	TV Households	TV Households	TV Households
Estimated Station Totals*	0	9,910	9,910
Average Weekly Circulation (2000)	0	571	571
Average Daily Circulation (2000)			79

*Estimated station totals are sums of the Nielsen TV and Cable TV household estimates for each county in which the station registers viewing of more than 5% as per the Nielsen Survey Methods.

Indiana—Indianapolis

WHMB-TV Ch. 40

Network Service: Independent.

Licensee: Le Sea Broadcasting Co., Box 12, South Bend, IN 46624.

Studio: 10511 Greenfield Ave., Noblesville, IN 46060.

Mailing Address: Box 50450, Indianapolis, IN 46250.

Phone: 317-773-5050. **Fax:** 317-776-4051.

E-mail: kpasson@lese.com; sales40@lese.com; webmaster@lese.com

Technical Facilities: Channel No. 40 (626-632 MHz). Authorized power: 2090-kw max. & 1579-kw horizontal visual, 209-kw max. & 157.9-kw horizontal aural. Antenna: 990-ft. above av. terrain, 980-ft. above ground, 1815-ft. above sea level.

Latitude	39°	53'	40"
Longitude	86°	12'	21"

Transmitter: 7701 Walnut Dr., Indianapolis

Requests CP for change 990-ft. above av. terrain, 980-ft. above ground, 1815-ft. above sea level, lat. 39° 53' 40", long. 86° 12' 21". BPC-19990922AAT.

Digital Facilities: Channel No. 16 (482-488 MHz). Power: 225-kw max. visual. Antenna: 932-ft. above av. terrain, 932-ft. above ground.

Latitude	39°	53'	40"
Longitude	86°	12'	21"

FCC Digital File Number: BPCDT-19991014AAA (pending).

Note: Latitude and longitude coordinates shown are based on the North American Datum of 1927 (NAD 27) as currently required by the Mass Media Bureau of the FCC.

Ownership: Le Sea Broadcasting Co. (Group Owner).

Began Operation: January 25, 1971. Sale to present owner by Dr. Wendell Hansen approved by FCC August 15, 1972.

Personnel:

- Steve Sumrall, President.
- Peter Sumrall, Vice President.
- Keith Passon, General Manager.
- Dave Gooding, Chief Engineer.
- Jeff Elliott, Production Manager.

Highest 30 Sec. Rate: \$75.

City of License: Indianapolis. **Station DMA:** Indianapolis. **Rank:** 26.



© 2001 Warren Communications News

Circulation © 2000 Nielsen. Coverage based on Nielsen study.

Grand Total	Cable	Non-cable	Total
	TV Households	TV Households	TV Households
Estimated Station Totals*	556,990	290,360	847,350
Average Weekly Circulation (2000)	50,990	37,374	88,364
Average Daily Circulation (2000)			25,953
Station OMA Total	Cable	Non-cable	Total
	TV Households	TV Households	TV Households
Estimated Station Totals*	550,400	278,820	829,220
Average Weekly Circulation (2000)	50,539	36,587	87,126
Average Daily Circulation (2000)			25,537
Other OMA Total	Cable	Non-cable	Total
	TV Households	TV Households	TV Households
Estimated Station Totals*	6,590	11,540	18,130
Average Weekly Circulation (2000)	451	787	1,238
Average Daily Circulation (2000)			416

*Estimated station totals are sums of the Nielsen TV and Cable TV household estimates for each county in which the station registers viewing of more than 5% as per the Nielsen Survey Methods.

Indiana—Bloomington-Indianapolis

WIPX
Ch. 63

Network Service: PAX.

Licensee: Paxson Indianapolis License Inc., 601 Clearwater Park Rd., West Palm Beach, FL 33401.

Studio: 2327 State Rd. 252 W, Trafalgar, IN 46181-0130.

Mailing Address: Box 130, Trafalgar, IN 46181-0130.

Phone: 317-878-5407. **Fax:** 317-878-4458.

Technical Facilities: Channel No. 63 (764-770 MHz). Authorized power: 1838-kw max. visual. Antenna: 1077-ft. above av. terrain, 974-ft. above ground, 1865-ft. above sea level.

Latitude 39° 24' 16"
Longitude 86° 08' 37"

Holds CP for change to 5000-kw max. visual. BPCT-950629KG.

Transmitter: 0.4-mi. SW of intersection of State Rtes. 252 & 135, Trafalgar.

FCC Proposed Digital Channel Number: Ch. 27.

Note: Latitude and longitude coordinates shown are based on the North American Datum of 1927 (NAD 27) as currently required by the Mass Media Bureau of the FCC.

Ownership: Paxson Communications Corp. (Group Owner).

Began Operation: December 27, 1988. Sale to DP Media Inc. (Roslyck & Devon Paxson) by Sinclair Communications Inc. approved by FCC March 10, 1999. Sale to present owner by DP Media Inc. approved by FCC April 5, 2000 (*Television Digest*, Vol. 39:48; 40:24).

Personnel:

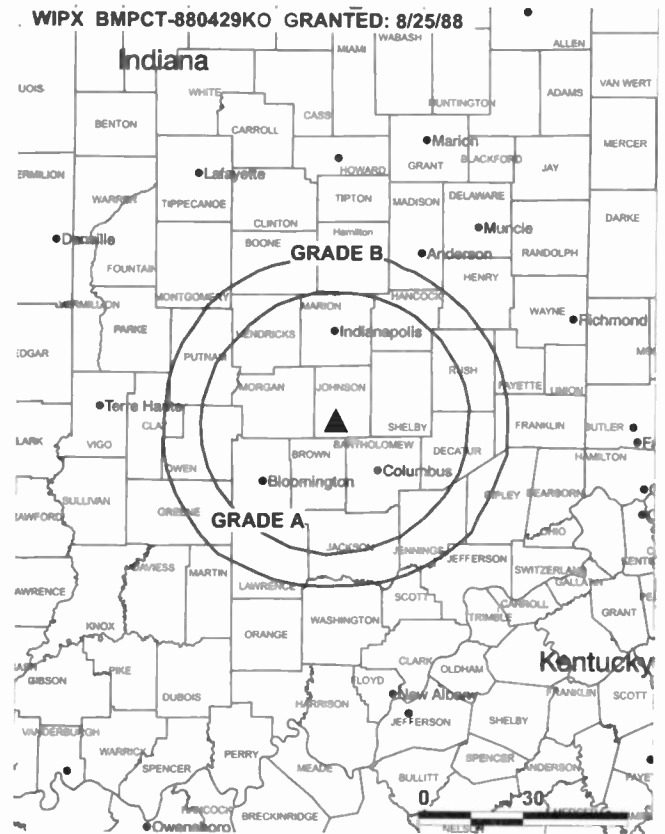
Marc Dunlap, General Manager.

Scott Burgett, Station Manager & Chief Engineer.

Rates: On request.

City of License: Bloomington.

Station DMA: Indianapolis. Rank: 26.



© 2001 Warren Communications News

Circulation © 2000 Nielsen. Coverage based on Nielsen study.

Grand Total	Cable TV Households	Non-cable TV Households	Total TV Households
Estimated Station Totals*	475,530	212,100	687,630
Average Weekly Circulation (2000)	58,860	23,357	82,216
Average Daily Circulation (2000)			25,809
Station DMA Total	Cable TV Households	Non-cable TV Households	Total TV Households
Estimated Station Totals*	475,530	212,100	687,630
Average Weekly Circulation (2000)	58,860	23,357	82,216
Average Daily Circulation (2000)			25,809

*Estimated station totals are sums of the Nielsen TV and Cable TV household estimates for each county in which the station registers viewing of more than 5% as per the Nielsen Survey Methods.

Indiana—Indianapolis

WISH-DT Ch. 9

Network Service: CBS.

Licensee: Indiana Broadcasting LLC, Box 7088, Indianapolis, IN 46207.

Phone: 317-923-8888. **Fax:** 317-926-1144.

Digital Facilities: Channel No. 9 (186-192 MHz). Power: 15.86-kw max. visual. Antenna: 932-ft. above av. terrain, 938-ft. above ground, 1755-ft. above sea level.

Latitude	39°	53'	25"
Longitude	86°	12'	20"

Transmitter: 7619 Walnut Dr., Marion County.

Note: Latitude and longitude coordinates shown are based on the North American Datum of 1927 (NAD 27) as currently required by the Mass Media Bureau of the FCC.

Ownership: LIN Television Corp. (Group Owner).

Began Digital Operation: December 17, 1998.

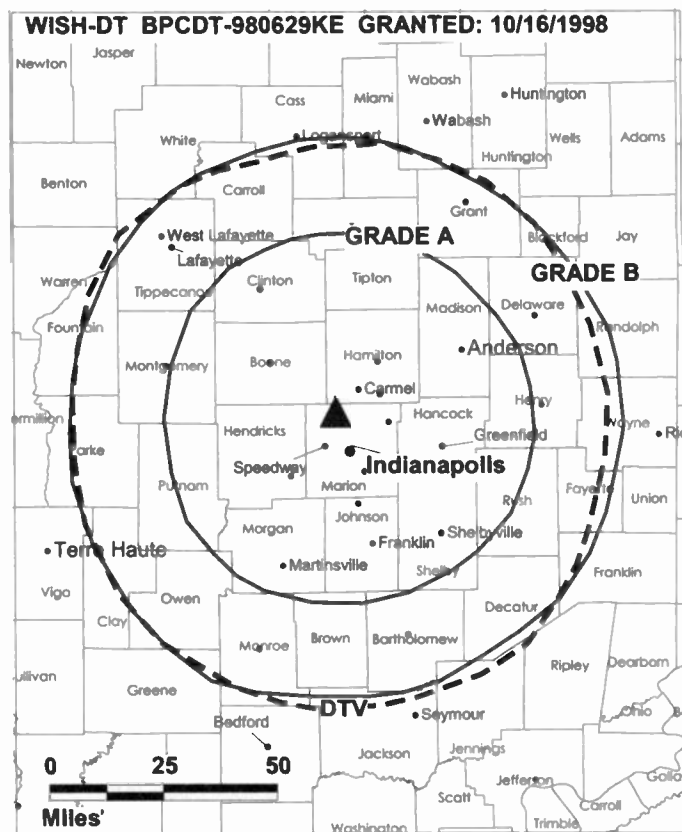
Represented (engineering): du Treil, Lundin & Rackley Inc.

Personnel:

Scott Blumenthal, General Manager.

Rates: On request.

City of License: Indianapolis. **Station DMA:** Indianapolis. **Rank:** 26.



© 2001 Warren Communications News

Indiana—Indianapolis

WISH-TV Ch. 8

Network Service: CBS.

Licensee: Indiana Broadcasting LLC, 1950 N. Meridian St., Indianapolis, IN 46202.

Studio: 1950 N. Meridian St., Indianapolis, IN 46202.

Phone: 317-923-8888. **Fax:** 317-926-1144.

E-mail: wishmail@wish-tv.com

Web Site: <http://www.wish-tv.com/8/>

Technical Facilities: Channel No. 8 (180-186 MHz). Authorized power: 316-kw visual, 42.7-kw aural. Antenna: 1001-ft. above av. terrain, 1007-ft. above ground, 1827-ft. above sea level.

Latitude 39° 53' 25"
Longitude 86° 12' 20"

Transmitter: 7619 Walnut Dr., Marion County.

Began Digital Operation: December 19, 1998.

Note: Latitude and longitude coordinates shown are based on the North American Datum of 1927 (NAD 27) as currently required by the Mass Media Bureau of the FCC.

Multichannel TV Sound: Stereo only.

Satellite Earth Stations: Scientific-Atlanta, 4.5-meter C-band; Scientific-Atlanta, 5-meter Ku-band; Scientific-Atlanta, 7-meter C-band; Scientific-Atlanta, 10-meter C-band.

SNG Mobile Dish: Ku-band.

News Services: AP, CBS Newspath, CNN Newsource, UPI.

Ownership: LIN Television Corp. (Group Owner).

Began Operation: July 1, 1954. Sale to Corinthian Broadcasting, along with WANE-TV-AM, Fort Wayne, approved by FCC October 10, 1956 (*Television Digest*, Vol. 12:34, 41). Sale to LIN Broadcasting by Corinthian approved by FCC November 28, 1983 (Vol. 23:36). Sale of controlling interest in LIN to Hicks, Muse, Tate, & Furst from AT&T approved by FCC March 2, 1998 (Vol. 37:33, 42, 43; 38:2, 10). Sale to Chancellor Media Corp. dismissed (Vol. 38:28; 39:12).

Represented (sales): Petry Television Inc.

Represented (legal): Covington & Burling.

Represented (engineering): du Treil, Lundin & Rackley Inc.

Personnel:

Scott Blumenthal, President & General Manager.

Jeff White, General Sales Manager.

Denise Daniels, Senior Sales Manager.

Allen Douglas, Sales Manager.

Lee Giles, News Director.

Rick Thedwall, Program Director.

Terry Van Bibber, Chief Engineer.



© 2001 Warren Communications News

Scott Hainey, Creative Services Manager.

Joe Wertenberger, Business Manager.

Mike Johnston, Marketing Manager.

Highest 30 Sec. Rate: \$6000.

City of License: Indianapolis. **Station DMA:** Indianapolis. **Rank:** 26.

Circulation © 2000 Nielsen. Coverage based on Nielsen study.

Grand Total	Cable TV Households	Non-cable TV Households	Total TV Households
Estimated Station Totals*	770,050	401,420	1,171,470
Average Weekly Circulation (2000)	540,285	250,437	790,722
Average Daily Circulation (2000)			438,584
Station DMA Total	Cable TV Households	Non-cable TV Households	Total TV Households
Estimated Station Totals*	628,310	325,270	953,580
Average Weekly Circulation (2000)	491,220	235,980	727,200
Average Daily Circulation (2000)			412,495
Other DMA Total	Cable TV Households	Non-cable TV Households	Total TV Households
Estimated Station Totals*	141,740	76,150	217,890
Average Weekly Circulation (2000)	49,066	14,456	63,522
Average Daily Circulation (2000)			26,089

* Estimated station totals are sums of the Nielsen TV and Cable TV household estimates for each county in which the station registers viewing of more than 5% as per the Nielsen Survey Methods.

Indiana—Marion-Indianapolis

WNDY-TV Ch. 23

Network Service: UPN.

Licensee: WVIT Inc., c/o Ray White, 5202 River Rd., Bethesda, MD 20816.

Studio: 4551 W. 16th St., Indianapolis, IN 46222.

Phone: 317-241-2388. **Fax:** 317-381-6975.

E-mail: upn23@paramount.com

Web Site: <http://www.indytv.com>

Technical Facilities: Channel No. 23 (524-530 MHz). Authorized power: 5010-kw max. visual, 600-kw max. aural. Antenna: 965-ft. above av. terrain, 961-ft. above ground, 1791-ft. above sea level.

Latitude 40° 08' 57"
Longitude 85° 56' 15"

Transmitter: 13044 E. 246th St., Noblesville.

FCC Proposed Digital Channel Number: Ch. 32.

Note: Latitude and longitude coordinates shown are based on the North American Datum of 1927 (NAD 27) as currently required by the Mass Media Bureau of the FCC.

Ownership: Viacom International Inc. (Group Owner).

Began Operation: October 19, 1987. Sale to present owner by Wabash Valley Broadcasting Corp. approved by FCC January 21, 1998. Sale to Wabash Valley Broadcasting Corp. by Gerald J. Robinson approved by FCC October 19, 1994.

Represented (sales): Katz Independent Television; Canadian Communications Co.

Represented (legal): Dow, Lohnes & Albertson PLLC.

Personnel:

Kathryn Bridgman, General Manager.

Dave Ware, Sales Manager.

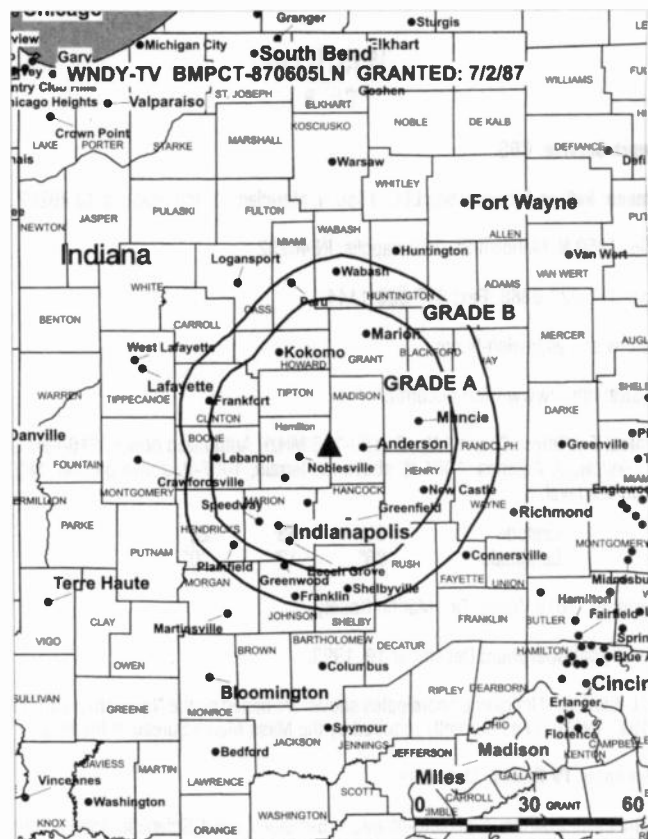
Bruce Stones, Promotion & Marketing.

Perry Kuhns, Chief Engineer, Studio.

Mary Jo Perry, Traffic Manager.

Highest 30 Sec. Rate: \$600.

City of License: Marion. **Station DMA:** Indianapolis. **Rank:** 26.



© 2001 Warren Communications News

Circulation © 2000 Nielsen. Coverage based on Nielsen study.

Grand Total	Cable		Total
	TV Households	Non-cable TV Households	
Estimated Station Totals*	630,250	366,120	996,370
Average Weekly Circulation (2000)	237,258	112,368	349,626
Average Daily Circulation (2000)			112,487
Station DMA Total	Cable		Total
	TV Households	TV Households	TV Households
Estimated Station Totals*	609,820	317,000	926,820
Average Weekly Circulation (2000)	233,544	104,122	337,666
Average Daily Circulation (2000)			109,904
Other DMA Total	Cable		Total
	TV Households	TV Households	TV Households
Estimated Station Totals*	20,430	49,120	69,550
Average Weekly Circulation (2000)	3,713	8,246	11,959
Average Daily Circulation (2000)			2,583

*Estimated station totals are sums of the Nielsen TV and Cable TV household estimates for each county in which the station registers viewing of more than 5% as per the Nielsen Survey Methods.

Indiana—Indianapolis

WRTV Ch. 6

Network Service: ABC.

Licensee: McGraw-Hill Broadcasting Co. Inc., 1330 N. Meridian St., Indianapolis, IN 46202.

Studio: 1330 N. Meridian St., Indianapolis, IN 46202.

Phone: 317-635-9788. **Fax:** 317-269-1402.

Web Site: <http://www.6news.com>

Technical Facilities: Channel No. 6 (82-88 MHz). Authorized power: 100-kw visual, 20-kw aural. Antenna: 990-ft. above av. terrain, 1019-ft. above ground, 1849-ft. above sea level.

Latitude 39° 53' 59"
Longitude 86° 12' 02"

Holds CP for change to 915-ft. above av. terrain, 922-ft. above ground, 1752-ft. above sea level, lat. 39° 53' 58", long. 86° 12' 02", transmitter to 8001 Township Line Rd., Indianapolis. BPCT-990222KE.

Transmitter: 79th St. & Township Line Rd.

Began Digital Operation: September 16, 1999.

Note: Latitude and longitude coordinates shown are based on the North American Datum of 1927 (NAD 27) as currently required by the Mass Media Bureau of the FCC.

Satellite Earth Stations: 2 Andrew, 4.5-meter C-band; Andrew, 7.3-meter C-band; Microdyne, 3-meter Ku-band; Microdyne, 7.2-meter C-band; Satcom Technologies, 5.5-meter Ku-band; AvanteK, M/A-Com, Microdyne receivers.

News Services: ABC NewsOne, AP.

Ownership: McGraw-Hill Broadcasting Co. (Group Owner).

Began Operation: May 30, 1949. Sale to present owner by Time Inc. approved by FCC March 8, 1972 (*Television Digest*, Vol. 12:10, 11). Sale to Time Inc. by H. M. Britner interests approved by FCC April 17, 1957 (Vol. 12:50, 51; 13:16).

Represented (sales): Harrington, Righter & Parsons Inc.

Represented (legal): Koteen & Naftalin LLP.

Personnel:

Chris Schmidt, Vice President & General Manager.

Judy Morrison, General Sales Manager.

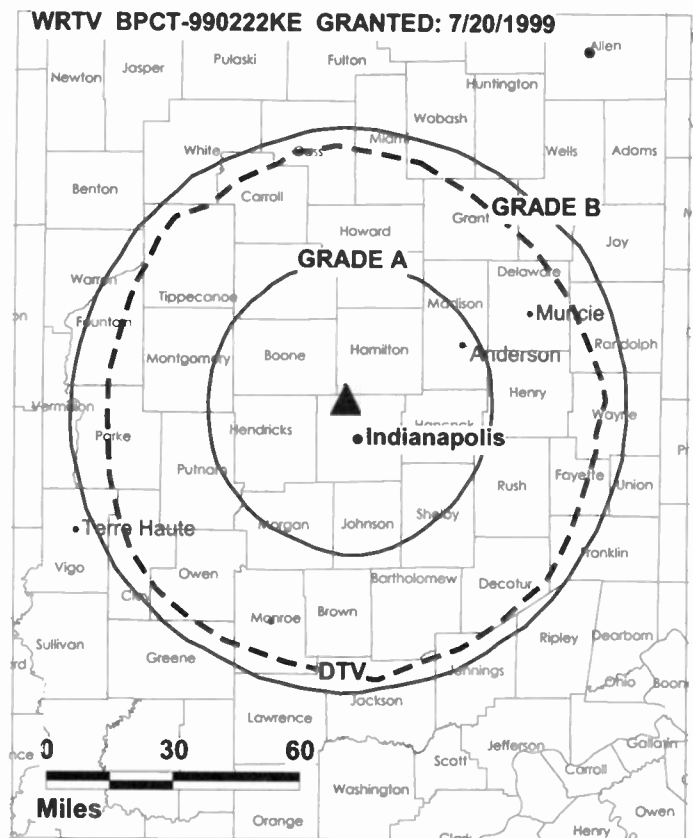
Jeff Klopfenstein, Local Sales Manager.

Megan Chandler, National Sales Manager.

Deborah Bush, News Director.

Judy Waugh, Public Affairs Director.

Paul Montgomery, Audience Relations Director.



© 2001 Warren Communications News

Dick Pratt, Engineering Director.

Ed Sorensen, Sports Director.

Rates: On request.

City of License: Indianapolis. **Station DMA:** Indianapolis. **Rank:** 26.

Circulation © 2000 Nielsen. Coverage based on Nielsen study.

Grand Total	Cable TV Households	Non-cable TV Households	Total TV Households
Estimated Station Totals*	800,880	414,270	1,215,150
Average Weekly Circulation (2000)	539,923	234,122	774,044
Average Daily Circulation (2000)			368,305
Station DMA Total	Cable TV Households	Non-cable TV Households	Total TV Households
Estimated Station Totals*	628,310	325,270	953,580
Average Weekly Circulation (2000)	464,483	216,994	681,477
Average Daily Circulation (2000)			333,377
Other DMA Total	Cable TV Households	Non-cable TV Households	Total TV Households
Estimated Station Totals*	172,570	89,000	261,570
Average Weekly Circulation (2000)	75,439	17,128	92,567
Average Daily Circulation (2000)			34,928

*Estimated station totals are sums of the Nielsen TV and Cable TV household estimates for each county in which the station registers viewing of more than 5% as per the Nielsen Survey Methods.

Indiana—Indianapolis

WRTV-DT Ch. 25

Network Service: ABC.

Grantee: McGraw-Hill Broadcasting Co. Inc., 1330 N. Meridian St., Indianapolis, IN 46202-2364.

Studio: 1330 N. Meridian St., Indianapolis, IN 46202-2364.

Phone: 317-635-9788.

Digital Facilities: Channel No. 25 (536-542 MHz). Power: 898-kw max. visual. Antenna: 965-ft. above av. terrain, 971-ft. above ground, 1801-ft. above sea level.

Latitude	39°	53'	58"
Longitude	86°	12'	02"

Transmitter: 8001 Township Line Rd.

Definition: High.

Note: Latitude and longitude coordinates shown are based on the North American Datum of 1927 (NAD 27) as currently required by the Mass Media Bureau of the FCC.

Ownership: McGraw-Hill Broadcasting Co. (Group Owner).

Began Digital Operation: September 16, 1999.

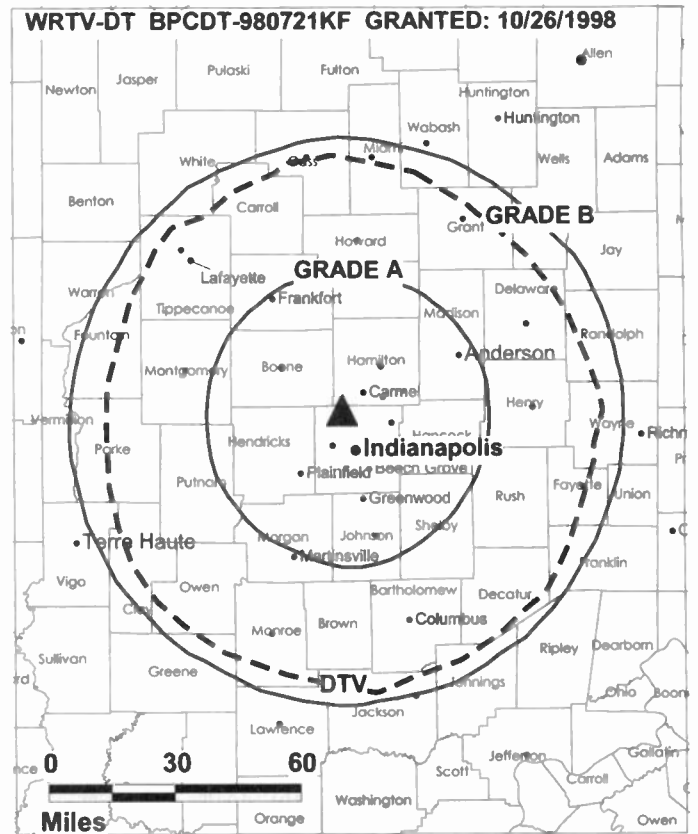
Represented (legal): Koteen & Naftalin LLP.

Represented (engineering): Cohen, Dippell & Everist PC.

Personnel:

Chris Schmidt, General Manager.

Dick Pratt, Chief Engineer.



Rates: On request.

City of License: Indianapolis. **Station DMA:** Indianapolis. **Rank:** 26.

Indiana—Indianapolis

WTHR
Ch. 13

Network Service: NBC.

Licensee: VideoIndiana Inc., Box 1313, Indianapolis, IN 46206.

Studio: 1000 N. Meridian St., Indianapolis, IN 46204.

Phone: 317-636-1313. **Fax:** 317-636-3717.

E-mail: 13news@wthr.com

Web Site: http://wthr.com/13/

Technical Facilities: Channel No. 13 (210-216 MHz). Authorized power: 316-kw visual, 63.2-kw aural. Antenna: Circularly polarized, 980-ft. above av. terrain, 1040-ft. above ground, 1860-ft. above sea level.

Latitude 39° 55' 43"
Longitude 86° 10' 55"

Transmitter: Ditch Rd. & 96th St.

Began Digital Operation: November 1, 1998.

Note: Latitude and longitude coordinates shown are based on the North American Datum of 1927 (NAD 27) as currently required by the Mass Media Bureau of the FCC.

Multichannel TV Sound: Stereo only.

Satellite Earth Stations: Transmit/receive Harris, 6-meter Ku-band; Harris, 6-meter Ku-band; Harris, 8-meter C-band; RCA Americom, 3-meter Ku-band; Radiation Systems Inc., 6.1-meter Ku & C-band; Harris, Standard Communications receivers.

SNG Mobile Dish: Vertex, 2.5-meter Ku-band.

News Services: AP, CNN Newsource, NBC News Channel, Sports News Satellite.

Ownership: Dispatch Broadcast Group (Group Owner).

Began Operation: October 30, 1957. Sale to present owner by Avco Broadcasting Corp. approved by FCC August 11, 1975 (Television Digest, Vol. 15:13, 21).

Represented (sales): Blair Television.

Represented (legal): Sidley & Austin.

Represented (engineering): David Steel & Associates Inc.

Personnel:

Richard Pegram, Senior Vice President & General Manager.

Al Grossniklaus, Operations & Engineering Director.

Tammy Clapsaddle, Treasurer.

Tim Warner, General Sales Manager.

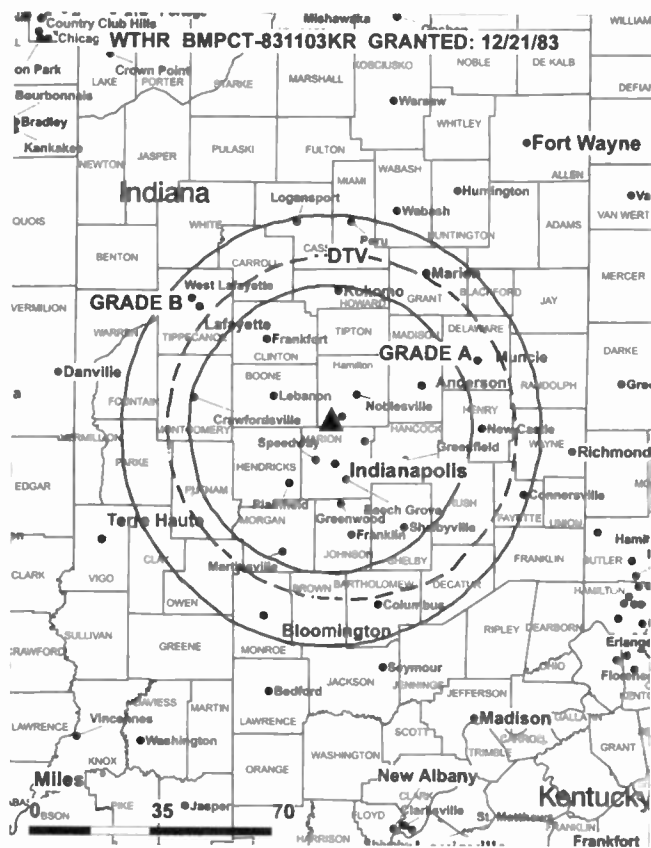
Betty Crockett, Local Sales Manager.

Steve Click, National Sales Manager.

Roger Bishop, Chief Engineer.

Jacques Natz, News Director.

Rod Porter, Program Manager.



© 2001 Warren Communications News

Judy McQuoid, Business Manager.

Jeff Dutton, Marketing Manager.

Randy White, Production Manager.

Lis Daily, Community Affairs Director.

Peggy Fox, Traffic Manager.

Rates: On request.

City of License: Indianapolis. **Station DMA:** Indianapolis. **Rank:** 26.

Circulation © 2000 Nielsen. Coverage based on Nielsen study.

Grand Total	Cable TV Households	Non-cable TV Households	Total TV Households
Estimated Station Totals*	721,260	399,150	1,120,410
Average Weekly Circulation (2000)	529,567	250,694	780,261
Average Daily Circulation (2000)			409,470
Station DMA Total	Cable TV Households	Non-cable TV Households	Total TV Households
Estimated Station Totals*	628,310	327,270	955,580
Average Weekly Circulation (2000)	480,547	233,632	714,179
Average Daily Circulation (2000)			382,201
Other DMA Total	Cable TV Households	Non-cable TV Households	Total TV Households
Estimated Station Totals*	92,950	71,880	164,830
Average Weekly Circulation (2000)	49,020	17,062	66,082
Average Daily Circulation (2000)			27,269

*Estimated station totals are sums of the Nielsen TV and Cable TV household estimates for each county in which the station registers viewing of more than 5% as per the Nielsen Survey Methods.

Indiana—Indianapolis

WTHR-DT Ch. 46

Network Service: NBC.

Licensee: VideoIndiana Inc., 1000 N. Meridian St., Indianapolis, IN 46204.

Studio: 1000 N. Meridian St., Indianapolis, IN 46204.

Phone: 317-636-1313. **Fax:** 317-636-3717.

E-mail: news@wthr.com

Web Site: <http://www.wthr.com>

Digital Facilities: Channel No. 46 (662-668 MHz). Power: 250-kw max. visual. Antenna: 876-ft. above av. terrain, 879-ft. above ground, 1703-ft. above sea level.

Latitude	39°	55'	43"
Longitude	86°	10'	55"

Transmitter: 96th St. & Ditch Rd., Indianapolis.

Note: Latitude and longitude coordinates shown are based on the North American Datum of 1927 (NAD 27) as currently required by the Mass Media Bureau of the FCC.

Ownership: Dispatch Broadcast Group (Group Owner).

Began Digital Operation: September 26, 1998.

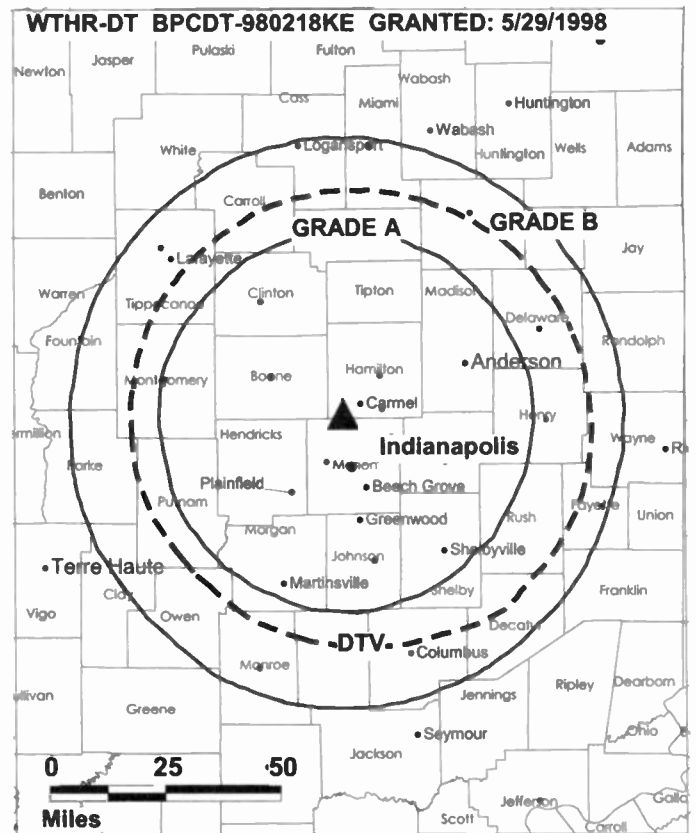
Represented (legal): Sidley & Austin.

Represented (engineering): Cohen, Dippell & Everist PC.

Personnel:

Richard Pegram, General Manager.

Al Grossniklaus, Operations & Engineering Director.



© 2001 Warren Communications News

Judy McQuoid, Business Manager.

Rates: On request.

City of License: Indianapolis. **Station DMA:** Indianapolis. **Rank:** 26.

Indiana—Bloomington-Indianapolis

WTTV
Ch. 4

(Operates satellite WTTK, Kokomo, IN)

Network Service: WBN.

Licensee: WTTE Channel 28 Inc., 10706 Beaver Dam Rd., Cockeysville, MD 21030.

Studio: 3490 Bluff Rd., Indianapolis, IN 46217.

Phone: 317-782-4444. **Fax:** 317-780-5446.

E-mail: tv4@tv4.com

Web Site: <http://www.tv4.com/tv4/>

Technical Facilities: Channel No. 4 (66-72 MHz). Authorized power: 58.9-kw visual. Antenna: Circularly polarized, 1171-ft. above av. terrain, 1089-ft. above ground, 1959-ft. above sea level.

Latitude 39° 24' 27"
Longitude 86° 08' 52"

Transmitter: 2495 W. State Rte. 252, Trafalgar.

Digital Facilities: Channel No. 53 (704-710 MHz). Power: 1000-kw max. visual. Antenna: 1171-ft. above av. terrain, 1089-ft. above ground.

Latitude 39° 24' 27"
Longitude 86° 08' 52"

FCC Digital File Number: BPCDT-19991019ABF (pending).

Note: Latitude and longitude coordinates shown are based on the North American Datum of 1927 (NAD 27) as currently required by the Mass Media Bureau of the FCC.

Satellite Earth Stations: Harris, 6.1-meter C-band; Harris, 8.8-meter C-band; Scientific-Atlanta, 5-meter C-band; Standard Communications receivers.

Ownership: Sinclair Broadcast Group Inc. (Group Owner).

Began Operation: November 11, 1949. Sale by Sarkes Tarzian Inc. approved by FCC May 9, 1978 (Television Digest, Vol. 17:29). Sale to Tel-Am Operations Inc. by Teleco Inc. approved by FCC January 24, 1984. Sale to Capitol Broadcasting Co. Inc. by Tel-Am Operations Inc. approved by FCC June 7, 1988. Sale to Atlantic Broadcasting Co. by Capitol Broadcasting Co. Inc. approved by FCC May 31, 1991 (Vol. 31:18). Transfer of control to Better Communications approved by FCC August 20, 1993. Sale to present owner from Better Communications approved by FCC April 20, 1999 (Vol. 36:16).

Represented (sales): TeleRep Inc.

Represented (legal): Dow, Lohnes & Albertson PLLC.

Represented (engineering): Denny & Associates PC.

Personnel:

John C. Long, Vice President & General Manager.

Rick Barber, Operations Director.

Phil Paligraf, General Sales Manager.

Gary Blitzer, Local Sales Manager.

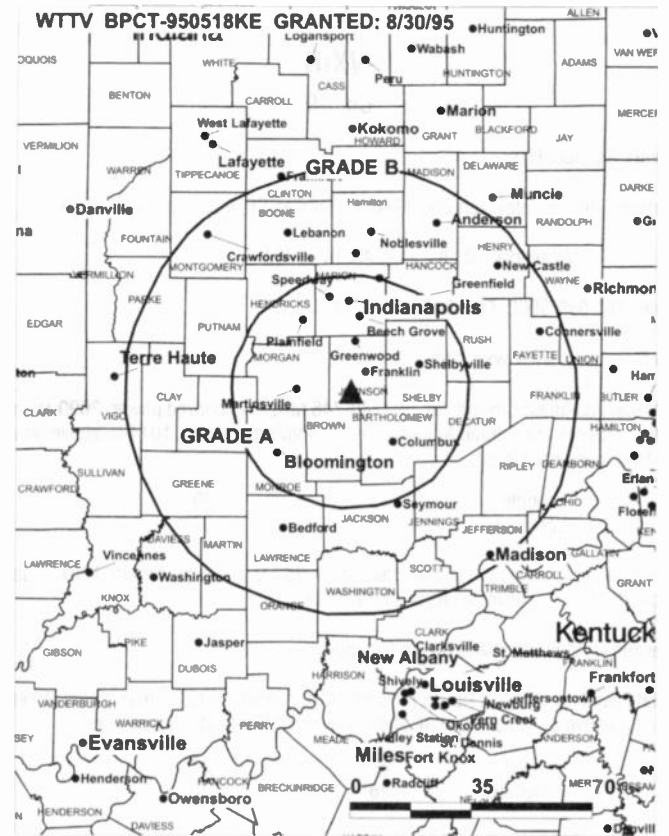
Mike McClure, Sports Sales Manager.

Harry J. Ford III, Programming Director.

Jim Procelli, Business Manager.

Bryan Mattingly, Production Manager.

Steve Brant, Chief Engineer.



© 2001 Warren Communications News

Brett Brooks, Promotion Director.

Rick White, Research Director.

Rates: On request.

City of License: Bloomington. **Station DMA:** Indianapolis. **Rank:** 26.

Circulation © 2000 Nielsen. Coverage based on Nielsen study.

Grand Total	Cable TV Households	Non-cable TV Households	Total TV Households
Estimated Station Totals*	714,140	432,800	1,146,940
Average Weekly Circulation (2000)	329,646	157,349	486,994
Average Daily Circulation (2000)			184,297
Station OMA Total	Cable TV Households	Non-cable TV Households	Total TV Households
Estimated Station Totals*	510,090	320,050	830,140
Average Weekly Circulation (2000)	257,014	136,798	393,812
Average Daily Circulation (2000)			155,297
Other OMA Total	Cable TV Households	Non-cable TV Households	Total TV Households
Estimated Station Totals*	204,050	112,750	316,800
Average Weekly Circulation (2000)	72,632	20,550	93,182
Average Daily Circulation (2000)			29,000

*Estimated station totals are sums of the Nielsen TV and Cable TV household estimates for each county in which the station registers viewing of more than 5% as per the Nielsen Survey Methods.

**We were the broker
in the 1978 sale of
WTTV-TV**

**THE
TED HEPBURN
COMPANY**

Ted Hepburn, President
325 Garden Rd., Palm Beach, FL 33480
(561) 863 8995

Indiana—Indianapolis

WXIN
Ch. 59

Network Service: FOX.

Licensee: Tribune Television Co., 1440 N. Meridian St., Indianapolis, IN 46202.

Studio: 1440 N. Meridian St., Indianapolis, IN 46202.

Phone: 317-632-5900. **Fax:** 317-687-6534.

Web Site: <http://www.wxin.com>

Technical Facilities: Channel No. 59 (740-746 MHz). Authorized power: 2090-kw max. visual, 209-kw max. aural. Antenna: 992-ft. above av. terrain, 1014-ft. above ground, 1814-ft. above sea level.

Latitude 39° 53' 20"
Longitude 86° 12' 07"

Holds CP for change to 4500-kw max. visual, 997-ft. above av. terrain, 1007-ft. above ground, 1818-ft. above sea level. BPC-950203KG.

Transmitter: 2350 Westlane Rd., Indianapolis.

Digital Facilities: Channel No. 45 (656-662 MHz). Power: 200-kw max. visual. Antenna: 935-ft. above av. terrain, 951-ft. above ground, 1759-ft. above sea level.

Latitude 39° 53' 20"
Longitude 86° 12' 07"

Transmitter: 2350 Westlane Rd.

FCC Digital File Number: BPCDT-980803KM. Granted: January 7, 1999.

Note: Latitude and longitude coordinates shown are based on the North American Datum of 1927 (NAD 27) as currently required by the Mass Media Bureau of the FCC.

Multichannel TV Sound: Stereo only.

Satellite Earth Stations: Harris, 4.6-meter C-band; Harris, 6.1-meter C-band; Harris receivers.

News Services: AP, CNN Newsource, Fox NewsEdge.

Ownership: Tribune Broadcasting Co. (Group Owner).

Began Operation: February 1, 1984. Sale to Renaissance Communications by Chase Communications Inc. approved by FCC January 11, 1993. Sale to Chase by Outlet Communications approved by FCC January 23, 1990 (*Television Digest*, Vol. 29:33; 30:13). Sale to Outlet Communications by USA Communications Inc. approved by FCC December 26, 1984. Transfer of control to present owner by Renaissance Communications approved by FCC March 20, 1997 (Vol. 36:28, 37:13).

Represented (sales): MMT Sales Inc.

Personnel:

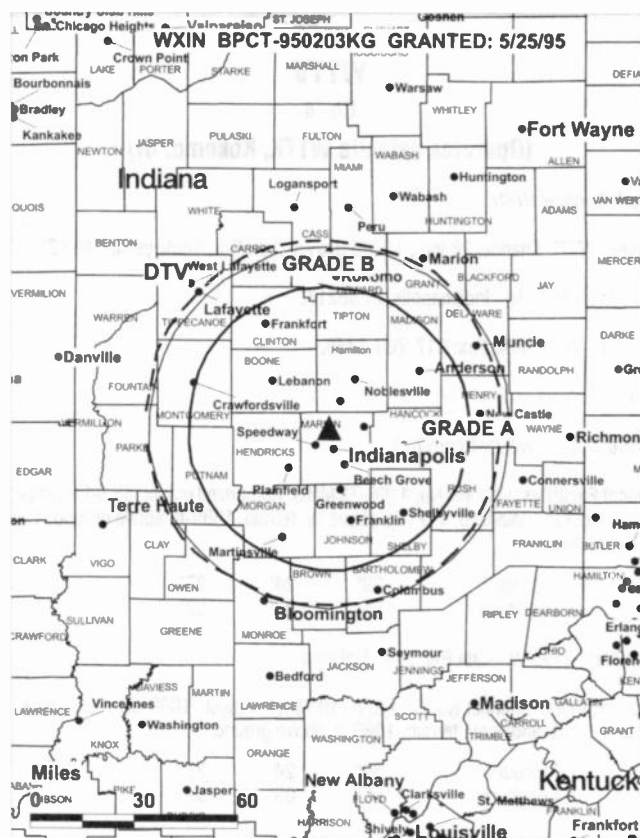
Linda Gray, Vice President & General Manager.

Jerry Harbin, General Sales Manager.

Sally Kohn, Local Sales Manager.

Bob Maupin, Engineering Director.

Kevin Nunn, News Director.



© 2001 Warren Communications News

Chuck Seeger, Business Manager.

Gina Huston, Program Manager.

Jamie Berns, Operations & Production Director.

Judy Paluso, Promotion Director.

Highest 30 Sec. Rate: \$6000.

City of License: Indianapolis. **Station DMA:** Indianapolis. **Rank:** 26.

Circulation © 2000 Nielsen. Coverage based on Nielsen study.

Grand Total	Cable TV Households	Non-cable TV Households	Total TV Households
Estimated Station Totals*	695,790	356,630	1,052,420
Average Weekly Circulation (2000)	362,310	153,538	515,849
Average Daily Circulation (2000)			197,319
Station DMA Total	Cable TV Households	Non-cable TV Households	Total TV Households
Estimated Station Totals*	607,220	321,340	928,560
Average Weekly Circulation (2000)	328,777	148,518	477,295
Average Daily Circulation (2000)			185,579
Other DMA Total	Cable TV Households	Non-cable TV Households	Total TV Households
Estimated Station Totals*	88,570	35,290	123,860
Average Weekly Circulation (2000)	33,533	5,021	38,554
Average Daily Circulation (2000)			11,740

*Estimated station totals are sums of the Nielsen TV and Cable TV household estimates for each county in which the station registers viewing of more than 5% as per the Nielsen Survey Methods.

Indiana—Kokomo

WTTK
Ch. 29

(Satellite of WTTV, Bloomington-Indianapolis, IN)

Network Service: WBN.

Licensee: WTTE Channel 28 Inc., 10706 Beaver Dam Rd., Cockeysville, MD 21030.

Studio: See WTTV, Bloomington-Indianapolis.

Phone: 317-782-4444. **Fax:** 317-780-5464.

Web Site: <http://www.wb4.com>

Technical Facilities: Channel No. 29 (560-566 MHz). Authorized power: 3090-kw max. visual, 309-kw max. aural. Antenna: 774-ft. above av. terrain, 785-ft. above ground, 1654-ft. above sea level.

Latitude	40°	20'	20"
Longitude	85°	57'	15"

Holds CP for change to 5000-kw max. visual, 774-ft. above av. terrain, 755-ft. above ground, 1621-ft. above sea level. BPCT-960621KI.

Transmitter: 2501 N. State Rte. 213, Windfall.

FCC Proposed Digital Channel Number: Ch. 54.

Note: Latitude and longitude coordinates shown are based on the North American Datum of 1927 (NAD 27) as currently required by the Mass Media Bureau of the FCC.

Ownership: Sinclair Broadcast Group Inc. (Group Owner).

Began Operation: May 1, 1988. Sale to River City Broadcasting by Capitol Broadcasting Co. approved by FCC May 31, 1991 (*Television Digest*, Vol. 31:18). Transfer of control to Better Communications Inc. approved by FCC August 20, 1993. Sale to present owner by Better Communications Inc. approved by FCC April 20, 1999 (Vol. 36:16).

Represented (sales): TeleRep Inc.

Represented (legal): Dow, Lohnes & Albertson PLLC.

Represented (engineering): Denny & Associates PC.

Personnel: See WTTV, Bloomington-Indianapolis.

Rates: On request.

Communications Daily

The Authoritative News Service of
Electronic Communications
For Information, call 800-771-9202



© 2001 Warren Communications News

City of License: Kokomo. **Station DMA:** Indianapolis. **Rank:** 26.

Circulation © 2000 Nielsen. Coverage based on Nielsen study.

Grand Total	Cable TV Households	Non-cable TV Households	Total TV Households
Estimated Station Totals*	324,500	165,000	489,500
Average Weekly Circulation (2000)	156,657	45,270	201,927
Average Daily Circulation (2000)			74,802
Station DMA Total	Cable TV Households	Non-cable TV Households	Total TV Households
Estimated Station Totals*	240,970	112,630	353,600
Average Weekly Circulation (2000)	124,147	37,679	161,825
Average Daily Circulation (2000)			61,631
Other DMA Total	Cable TV Households	Non-cable TV Households	Total TV Households
Estimated Station Totals*	83,530	52,370	135,900
Average Weekly Circulation (2000)	32,511	7,591	40,102
Average Daily Circulation (2000)			13,171

*Estimated station totals are sums of the Nielsen TV and Cable TV household estimates for each county in which the station registers viewing of more than 5% as per the Nielsen Survey Methods.

Indiana—Lafayette-Kokomo

WLFI-TV Ch. 18

Network Service: CBS.

Licensee: Primeland Television Inc., c/o LIN Television, 4 Richmond Square, Providence, RI 02906.

Studio: 2605 Yeager Rd., West Lafayette, IN 47906.

Mailing Address: Box 2618, West Lafayette, IN 47996.

Phone: 765-463-1800. **Fax:** 765-463-7979.

E-mail: wfi@eiquest.net; **Web Site:** http://www.wfi.cbsnow.com

Technical Facilities: Channel No. 18 (494-500 MHz). Authorized power: 1490-kw max. & 631-kw horizontal visual, 298-kw max. & 126-kw horizontal aural. Antenna: 780-ft. above av. terrain, 783-ft. above ground, 1553-ft. above sea level.

Latitude 40° 23' 20"
Longitude 86° 36' 46"

Transmitter: 600 West Rd., Ross Twp.

Digital Facilities: Channel No. 11 (198-204 MHz). Power: 30-kw visual. Antenna: 724-ft. above av. terrain, 696-ft. above ground.

Latitude 40° 23' 20"
Longitude 86° 36' 46"

FCC Digital File Number: BPCDT-19991029ADT (pending).

Note: Latitude and longitude coordinates shown are based on the North American Datum of 1927 (NAD 27) as currently required by the Mass Media Bureau of the FCC.

Multichannel TV Sound: Stereo only.

Satellite Earth Stations: Andrew, 10-meter C-band; Harris, 4.2-meter C-band; RCA, 3-meter Ku-band; Scientific-Atlanta, 7.2-meter C-band; Agile Omni, Scientific-Atlanta receivers.

News Service: AP.

Ownership: LIN Television Corp. (Group Owner).

Began Operation: May 8, 1953. First broadcast on Ch. 59. Transfer of TV and WASK(AM) to Rosenthal group from founder O. E. Richardson approved by FCC February 20, 1957 (Television Digest, Vol. 13:4, 8). Sold to Sarkes Tarzian as Ch. 59, but left the air May 15, 1959 while sale was pending. Sale to Sarkes Tarzian by Henry Rosenthal & associates approved by FCC June 17, 1959, resumed operations on Ch. 18 November 15, 1959 (Vol. 15:19, 20, 25, 46). Sale to RJN Broadcasting Inc. (Richard F. Shively) by Sarkes Tarzian Inc. approved by FCC November 3, 1967. Sale to Blade Communications Inc. by RJN Broadcasting approved by FCC September 13, 1979. Sale to present owner by Blade Communications Inc. in exchange for 66.7% interest in WAND, Decatur, IL. approved by FCC March 22, 2000.

Represented (sales): Katz Continental Television.

Represented (legal): Dow, Lohnes & Albertson PLLC.

Represented (engineering): Denny & Associates PC.

Personnel:

J. Michael Piggott, Vice President & General Manager.

John Glaser, General Sales Manager.

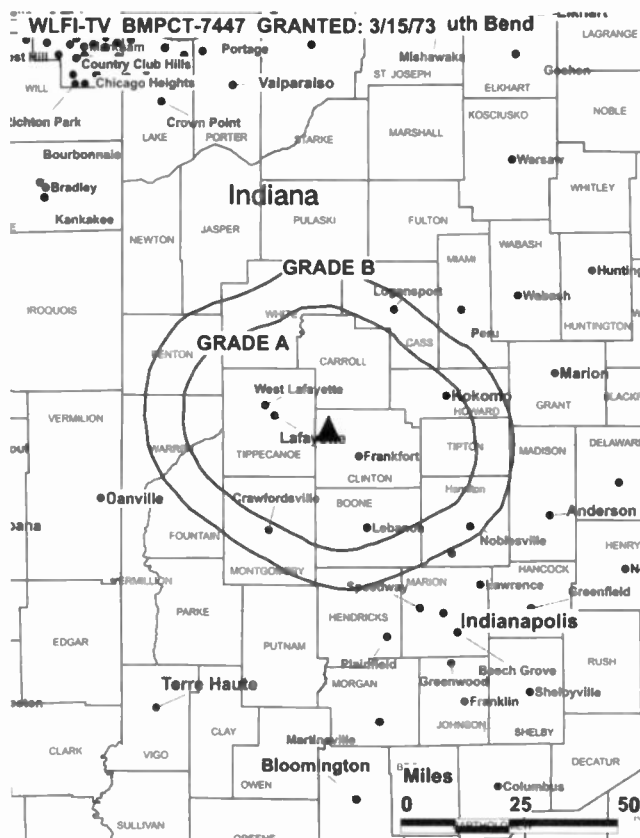
Jay Richer, Local Sales Manager.

Chris Morisse, News Director.

Debra McMayon, Promotion Director.

Roger Telfer, Business Manager.

Laurence Richesin, Chief Engineer.



© 2001 Warren Communications News

Shannon Sable, Program Manager.

Stu Metzger, Operations Manager.

Jennifer McGarvey, Production Manager

Highest 30 Sec. Rate: \$425.

City of License: Lafayette. **Station DMA:** Lafayette. **Rank:** 194.

Circulation © 2000 Nielsen. Coverage based on Nielsen study.

Grand Total	Cable TV Households	Non-cable TV Households	Total TV Households
Estimated Station Totals*	131,110	90,700	221,810
Average Weekly Circulation (2000)	61,868	31,469	93,337
Average Daily Circulation (2000)			50,259
Station DMA Total	Cable TV Households	Non-cable TV Households	Total TV Households
Estimated Station Totals*	38,950	13,220	52,170
Average Weekly Circulation (2000)	28,555	8,147	36,703
Average Daily Circulation (2000)			23,011
Other DMA Total	Cable TV Households	Non-cable TV Households	Total TV Households
Estimated Station Totals*	92,160	77,480	169,640
Average Weekly Circulation (2000)	33,313	23,322	56,635
Average Daily Circulation (2000)			27,247

*Estimated station totals are sums of the Nielsen TV and Cable TV household estimates for each county in which the station registers viewing of more than 5% as per the Nielsen Survey Methods.

Kepper, Tupper & Company

We brokered the sale of WLFI-TV

112 High Ridge Avenue Ridgefield, CT 06877 (203) 431-3366

Indiana—Richmond

WKOI
Ch. 43

Network Service: TBN.

Licensee: Trinity Broadcasting of Indiana Inc., Box 1057, Richmond, IN 47375.

Studio: 1702 S. 9th St., Richmond, IN 47374.

Mailing Address: Box 1057, Richmond, IN 47375.

Phone: 317-935-2390.

Technical Facilities: Channel No. 43 (644-650 MHz). Authorized power: 1410-kw max. visual, 141-kw max. aural. Antenna: 990-ft. above av. terrain, 1003-ft. above ground, 1903-ft. above sea level.

Latitude 39° 30' 44"
Longitude 84° 38' 09"

Transmitter: 2080 Oxford Trenton Rd., Hwy. 73, Collinsville, OH.

Digital Facilities: Channel No. 39 (620-626 MHz). Power: 500-kw max. visual. Antenna: 922-ft. above av. terrain, 909-ft. above ground, 1811-ft. above sea level.

Latitude 39° 30' 44"
Longitude 84° 38' 09"

Transmitter: Side of existing tower at 2080 Trenton-Oxford Rd., Collinsville.

FCC Digital File Number: BPCDT-990601KF (pending).

Note: Latitude and longitude coordinates shown are based on the North American Datum of 1927 (NAD 27) as currently required by the Mass Media Bureau of the FCC.

Satellite Earth Station: Scientific-Atlanta, 5-meter C-band; Scientific-Atlanta receivers.

Ownership: Trinity Broadcasting Network Inc. (Group Owner).

Began Operation: May 11, 1982.

Personnel:

Mary L. Laird, General Manager.

Harry Monroe, Chief Engineer.

Rates: On request.

City of License: Richmond. **Station DMA:** Dayton. **Rank:** 55.

TELEVISION & CABLE

ACTION UPDATE

The Authoritative Newsletter of Actions Affecting
Broadcasting and Cable Activities

For Information, call 800-771-9202



© 2001 Warren Communications News

Circulation © 2000 Nielsen. Coverage based on Nielsen study.

Grand Total	Cable TV Households	Non-cable TV Households	Total TV Households
Estimated Station Totals*	277,580	98,610	376,190
Average Weekly Circulation (2000)	17,378	7,783	25,160
Average Daily Circulation (2000)			7,376
Station DMA Total	Cable TV Households	Non-cable TV Households	Total TV Households
Estimated Station Totals*	185,920	75,570	261,490
Average Weekly Circulation (2000)	11,970	6,002	17,972
Average Daily Circulation (2000)			5,659
Other DMA Total	Cable TV Households	Non-cable TV Households	Total TV Households
Estimated Station Totals*	91,660	23,040	114,700
Average Weekly Circulation (2000)	5,408	1,780	7,188
Average Daily Circulation (2000)			1,717

*Estimated station totals are sums of the Nielsen TV and Cable TV household estimates for each county in which the station registers viewing of more than 5% as per the Nielsen Survey Methods

Indiana—Salem

WFTE
Ch. 58

Network Service: UPN.

Licensee: Kentuckiana Broadcasting Inc., 5257 S. Skyline Dr., Floyd Knobs, IN 47119.

Studio: 5257 Skyline Dr., Floyd Knobs, IN 47119.

Phones: 812-948-5800; 800-948-5841. **Fax:** 812-949-9365.

Technical Facilities: Channel No. 58 (734-740 MHz). Authorized power: 1780-kw max. visual. Antenna: 1184-ft. above av. terrain, 820-ft. above ground, 1784-ft. above sea level.

Latitude 38° 21' 30"
Longitude 85° 51' 01"

Transmitter: 4.8-mi. NW of New Albany on the W side of S. Skyline Dr., Floyd County.

FCC Proposed Digital Channel Number: Ch. 51.

Note: Latitude and longitude coordinates shown are based on the North American Datum of 1927 (NAD 27) as currently required by the Mass Media Bureau of the FCC.

LMA: Local marketing agreement with WDRB (F), Louisville.

Ownership: Kentuckiana Broadcasting Inc.

Began Operation: March 15, 1994.

Represented (engineering): Cohen, Dippell & Everist PC.

Personnel:

Tom Ledford, General Manager.

Jack Ratterman, Station Manager.

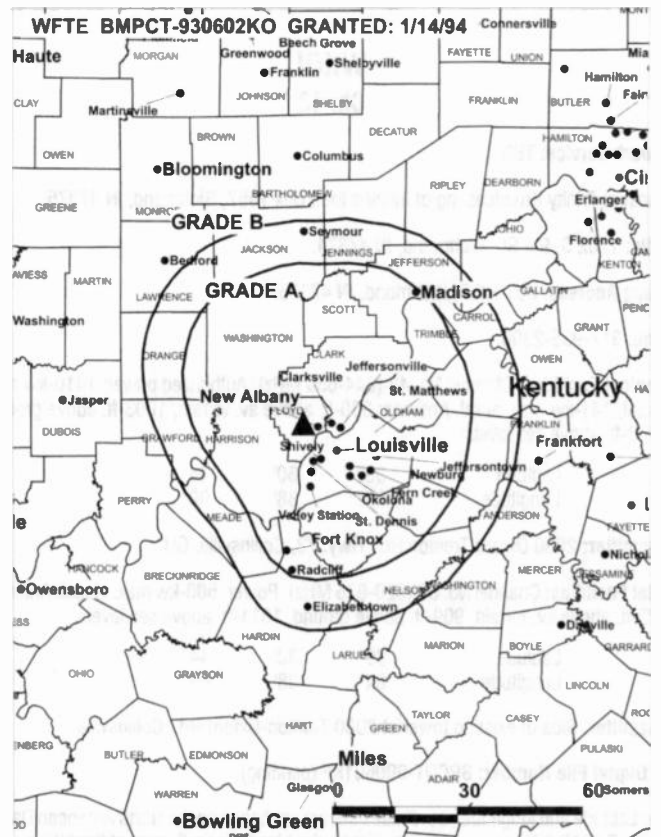
Gary Schroder, Chief Engineer.

Hal Stopfel, News Director.

Ray Foushee, Promotion Director.

Rates: On request.

City of License: Salem. **Station DMA:** Louisville. **Rank:** 48.



© 2001 Warren Communications News

Circulation © 2000 Nielsen. Coverage based on Nielsen study.

Grand Total	Cable TV Households	Non-cable TV Households	Total TV Households
Estimated Station Totals*	363,760	195,990	559,750
Average Weekly Circulation (2000)	125,950	65,202	191,152
Average Daily Circulation (2000)			65,530
Station DMA Total	Cable TV Households	Non-cable TV Households	Total TV Households
Estimated Station Totals*	363,760	180,250	544,010
Average Weekly Circulation (2000)	125,950	63,352	189,302
Average Daily Circulation (2000)			65,180
Other DMA Total	Cable TV Households	Non-cable TV Households	Total TV Households
Estimated Station Totals*	0	15,740	15,740
Average Weekly Circulation (2000)	0	1,850	1,850
Average Daily Circulation (2000)			350

*Estimated station totals are sums of the Nielsen TV and Cable TV household estimates for each county in which the station registers viewing of more than 5% as per the Nielsen Survey Methods.



Are you mapping your future?

We have cable system boundaries and TV station contours ready to use in your mapping software!

Call Lynn Levine at 800.771.9202

Indiana—South Bend

WHME-TV Ch. 46

Network Service: WBN.

Licensee: Le Sea Broadcasting Corp., Box 12, South Bend, IN 46624.

Studio: 61300 S. Ironwood Rd., South Bend, IN 46624.

Mailing Address: Box 12, South Bend, IN 46624.

Phone: 219-291-8200. **Fax:** 219-291-9043.

E-mail: leseabroadcasting@leseacom

Web Site: <http://www.leasea.com>

Technical Facilities: Channel No. 46 (662-668 MHz). Authorized power: 891-kw max. visual, 178-kw max. aural. Antenna: 1000-ft. above av. terrain, 982-ft. above ground, 1828-ft. above sea level.

Latitude 41° 35' 43"
Longitude 86° 09' 38"

Requests CP for change to 5000-kw max. visual, 1001-ft. above av. terrain, 955-ft. above ground, 1804-ft. above sea level. BPCT-960702KG.

Transmitter: Intersection of Fern & Roosevelt Rds.

FCC Proposed Digital Channel Number: Ch. 48.

Note: Latitude and longitude coordinates shown are based on the North American Datum of 1927 (NAD 27) as currently required by the Mass Media Bureau of the FCC.

Multichannel TV Sound: Stereo only.

Satellite Earth Stations: Transmit/receive Harris, 9-meter; Transmit/receive Microdyne, 9.2-meter; Harris, Microdyne receivers.

FM Affiliate: WHME, 103.1 MHz, 3 kw, 300-ft.

Ownership: Le Sea Broadcasting Co. (Group Owner).

Began Operation: July 25, 1974. Left air April 6, 1976. Sale to present owner approved by FCC June 10, 1977. Resumed operation September 10, 1977 (*Television Digest*, Vol. 17:38).

Represented (sales): Lesea Media Inc.

Personnel:

Steve Sumrall, President.

Peter Sumrall, Vice President.

Craig Wallin, General Manager.

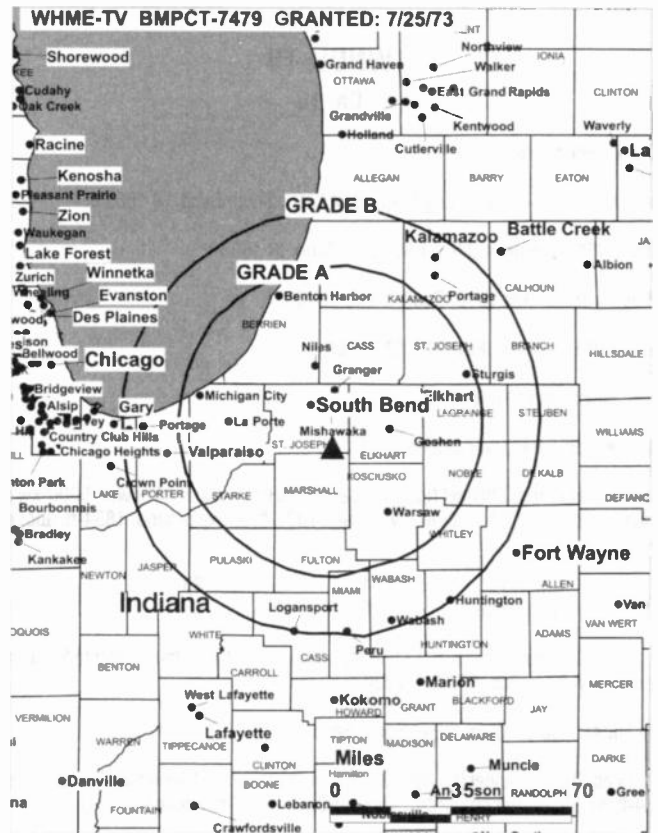
Anna Riblet, Local Sales Manager.

Dar Monesmith, Chief Engineer.

Kelly Hill, Promotion Director.

Colleen Bowers, Marketing Director.

Patty Ells, Development Director.



© 2001 Warren Communications News

Dean Korsmo, Production Manager.

Mike Swinehart, Operations Manager.

Paula Slack, Business Manager.

Highest 30 Sec. Rate: \$200.

City of License: South Bend. **Station DMA:** South Bend-Elkhart. **Rank:** 87.

Circulation © 2000 Nielsen. Coverage based on Nielsen study.

Grand Total	Cable TV Households	Non-cable TV Households	Total TV Households
Estimated Station Totals*	225,040	157,060	382,100
Average Weekly Circulation (2000)	34,019	25,697	59,716
Average Daily Circulation (2000)			12,652
Station DMA Total	Cable TV Households	Non-cable TV Households	Total TV Households
Estimated Station Totals*	182,170	116,530	298,700
Average Weekly Circulation (2000)	30,138	20,857	50,994
Average Daily Circulation (2000)			11,384
Other OMA Total	Cable TV Households	Non-cable TV Households	Total TV Households
Estimated Station Totals*	42,870	40,530	83,400
Average Weekly Circulation (2000)	3,882	4,840	8,722
Average Daily Circulation (2000)			1,267

*Estimated station totals are sums of the Nielsen TV and Cable TV household estimates for each county in which the station registers viewing of more than 5% as per the Nielsen Survey Methods.

Indiana—South Bend

WSBT-TV Ch. 22

Network Service: CBS.

Licensee: WSBT Inc., 300 W. Jefferson Blvd., South Bend, IN 46601.

Studio: 300 W. Jefferson Blvd., South Bend, IN 46601.

Phone: 219-233-3141. **Fax:** 219-288-6630.

E-mail: carl@wsbt.com; wsbtnews@sbst.sbtinfo.com

Web Site: http://www.wsbt.com/

Technical Facilities: Channel No. 22 (518-524 MHz). Authorized power: 4790-kw max. visual, 479-kw max. aural. Antenna: 1070-ft. above av. terrain, 1048-ft. above ground, 1918-ft. above sea level.

Latitude 41° 37' 00"
Longitude 86° 13' 01"

Transmitter: 60351 Ironwood Rd.

Digital Facilities: Channel No. 30 (566-572 MHz). Power: 280.3-kw max. visual. Antenna: 771-ft. above av. terrain, 696-ft. above ground.

Latitude 41° 37' 00"
Longitude 86° 13' 01"

FCC Digital File Number: BPCDT-19990927AAZ. Granted: February 18, 2000.

Note: Latitude and longitude coordinates shown are based on the North American Datum of 1927 (NAD 27) as currently required by the Mass Media Bureau of the FCC.

Multichannel TV Sound: Stereo only.

Satellite Earth Stations: Transmit/receive RCA Americom, 3.7-meter Ku-band; SatCom, 2.4-meter Ku-band; SatCom, 5-meter Ku & C-band; Harris, 6.1-meter C-band; AFC, Harris, Scientific-Atlanta, Standard Communications receivers.

SNG Mobile Dish: Roscor, 2.4-meter Ku-band.

AM Affiliate: WSBT, 5-kw, 960 kHz (CBS).

FM Affiliate: WNSN, 13-kw, 101.5 MHz (No. 268), (CBS), 967-ft.

News Services: AP, CBS Newspath, Conus, NIWS.

Ownership: Schurz Communications Inc. (Group Owner).

Began Operation: December 21, 1952.

Represented (sales): Harrington, Righter & Parsons Inc.

Represented (legal): Hogan & Hartson LLP.

Represented (engineering): Alvin H. Andrews PE.

Personnel:

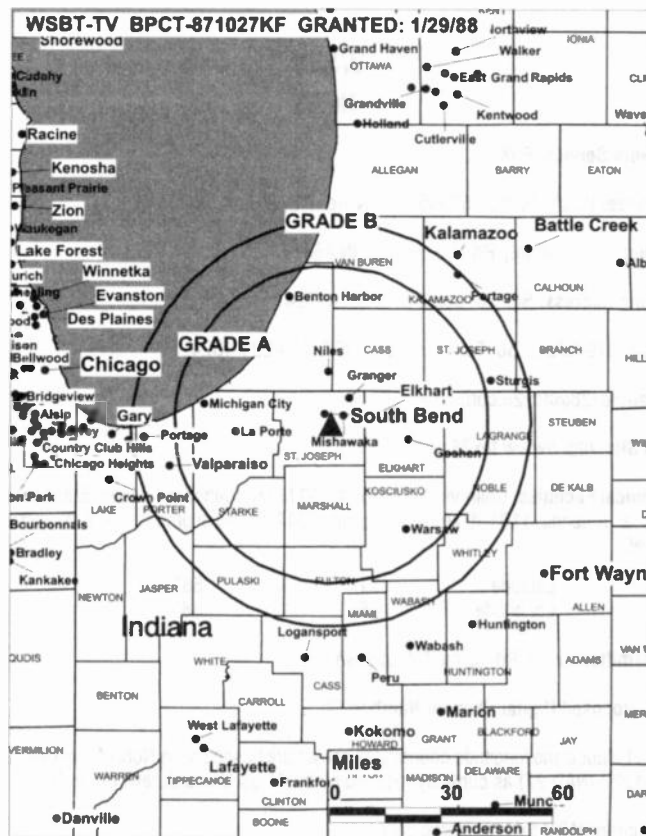
William Sullivan, President & General Manager.

Tom Labuziowski, General Sales Manager.

James Wagner, National Sales Manager.

Meg Sauer, News Director.

Julius Decocq, Program Director.



© 2001 Warren Communications News

Kenneth Biggins, Business Manager.

Luke Choate, Community Affairs Director.

C. Eugene Hale, Chief Engineer.

Robert Johnson, Promotion & Operations Manager.

Rates: On request.

City of License: South Bend. **Station DMA:** South Bend-Elkhart. **Rank:** 87.

Circulation © 2000 Nielsen. Coverage based on Nielsen study.

Grand Total	Cable TV Households	Non-cable TV Households	Total TV Households
Estimated Station Totals*	297,470	223,780	521,250
Average Weekly Circulation (2000)	172,428	127,411	299,839
Average Daily Circulation (2000)			169,662
Station DMA Total	Cable TV Households	Non-cable TV Households	Total TV Households
Estimated Station Totals*	186,470	128,450	314,920
Average Weekly Circulation (2000)	144,332	97,472	241,805
Average Daily Circulation (2000)			146,634
Other DMA Total	Cable TV Households	Non-cable TV Households	Total TV Households
Estimated Station Totals*	111,000	95,330	206,330
Average Weekly Circulation (2000)	28,096	29,938	58,034
Average Daily Circulation (2000)			23,028

* Estimated station totals are sums of the Nielsen TV and Cable TV household estimates for each county in which the station registers viewing of more than 5% as per the Nielsen Survey Methods.

Indiana—Elkhart-South Bend

WSJV
Ch. 28

Network Service: FOX.

Licensee: WSJV-TV Inc., 58096 County Rd. 7 S, Elkhart, IN 46517.

Studio: 58096 County Rd. 7 S, Elkhart, IN 46517.

Mailing Address: Box 28, South Bend, IN 46624.

Phone: 219-679-9758. **Fax:** 219-294-1267; 219-294-1324.

E-mail: fox28@fox28.com

Web Site: http://www.fox28.com

Technical Facilities: Channel No. 28 (554-560 MHz). Authorized power: 5000-kw max. visual. Antenna: 1101-ft. above av. terrain, 1017-ft. above ground, 1886-ft. above sea level.

Latitude 41° 36' 58"
Longitude 86° 11' 38"

Transmitter: Grass Rd., 3-mi. SW of Mishawaka.

FCC Proposed Digital Channel Number: Ch. 58.

Note: Latitude and longitude coordinates shown are based on the North American Datum of 1927 (NAD 27) as currently required by the Mass Media Bureau of the FCC.

Multichannel TV Sound: Stereo only.

News Service: AP.

Ownership: Quincy Broadcasting Co. (Group Owner).

Began Operation: March 15, 1954. Sale to present owner by Truth Publishing Co. (John F. Dille Jr., et al.) approved by FCC March 31, 1975.

Represented (sales): Blair Television.

Represented (legal): Wilkinson, Barker, Knauer & Quinn LLP.

Represented (engineering): Lohnes & Culver.

Personnel:

Kevin Sargent, Vice President & General Manager.

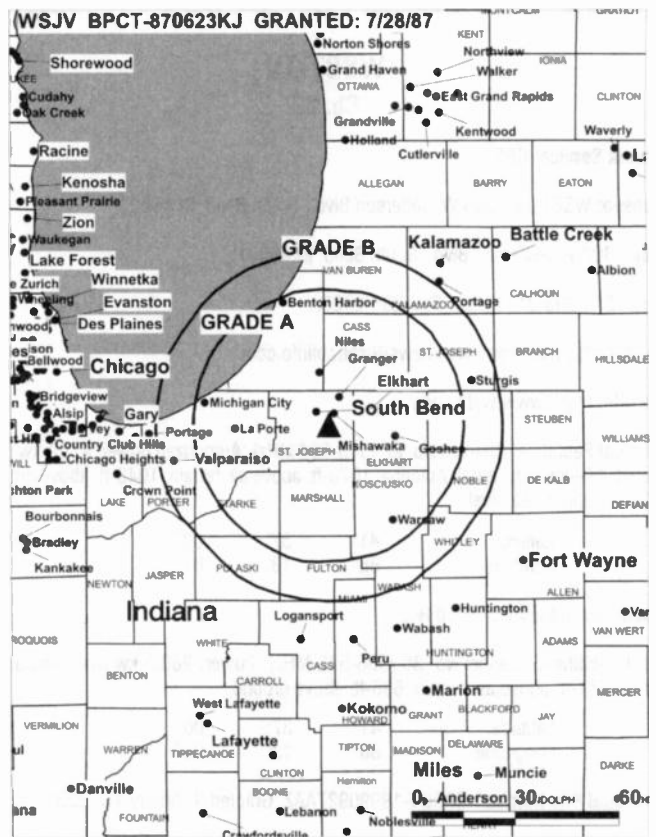
Richard Frid, General Sales Manager.

Ed Knal, News Director.

Rick Owens, Chief Engineer.

Pam Yoder, Business Manager.

Rates: On request.



© 2001 Warren Communications News

City of License: Elkhart. **Station OMA:** South Bend-Elkhart. **Rank:** 87.

Circulation © 2000 Nielsen. Coverage based on Nielsen study.

Grand Total	Cable TV Households	Non-cable TV Households	Total TV Households
Estimated Station Totals*	255,140	223,780	478,920
Average Weekly Circulation (2000)	141,397	105,683	247,081
Average Daily Circulation (2000)			99,719
Station DMA Total	Cable TV Households	Non-cable TV Households	Total TV Households
Estimated Station Totals*	186,470	128,450	314,920
Average Weekly Circulation (2000)	122,633	82,404	205,037
Average Daily Circulation (2000)			85,515
Other DMA Total	Cable TV Households	Non-cable TV Households	Total TV Households
Estimated Station Totals*	68,670	95,330	164,000
Average Weekly Circulation (2000)	18,765	23,279	42,044
Average Daily Circulation (2000)			14,204

* Estimated station totals are sums of the Nielsen TV and Cable TV household estimates for each county in which the station registers viewing of more than 3% as per the Nielsen Survey Methods.

Indiana—Terre Haute

WBAK-TV Ch. 38

Network Service: FOX.

Licensee: Terre Haute Independent Broadcasters Inc., 138 Poplar St., Terre Haute, IN 47807.

Studio: 138 Poplar St., Terre Haute, IN 47807.

Mailing Address: Box 719, Terre Haute, IN 47808.

Phone: 812-238-3838. **Fax:** 812-235-3854.

E-mail: wbak@abcs.com

Web Site: <http://www.fox38-tv.com>

Technical Facilities: Channel No. 38 (614-620 MHz). Authorized power: 2140-kw max. visual, 214-kw max. aural. Antenna: 980-ft. above av. terrain, 1004-ft. above ground, 1549-ft. above sea level.

Latitude 39° 13' 58"
Longitude 87° 23' 49"

Transmitter: W side of Hwy. 41, 1.3-mi. SW of Farmersburg.

Digital Facilities: Channel No. 39 (620-626 MHz). Power: 54.5-kw max. visual. Antenna: 922-ft. above av. terrain, 909-ft. above ground.

Latitude 39° 13' 55"
Longitude 87° 23' 41"

FCC Digital File Number: BPCDT-19991021AED. Granted: December 8, 1999.

Note: Latitude and longitude coordinates shown are based on the North American Datum of 1927 (NAD 27) as currently required by the Mass Media Bureau of the FCC.

Satellite Earth Stations: ADM, 4.2-meter C-band; AFC, 3.7-meter Ku-band; ADM receivers.

Ownership: Bahakel Communications Ltd. (Group Owner).

Began Operation: April 3, 1973. Sale to present owner by John M. House, et al., approved by FCC February 28, 1977.

Represented (sales): Settel Inc.

Personnel:

Cy N. Bahakel, President.

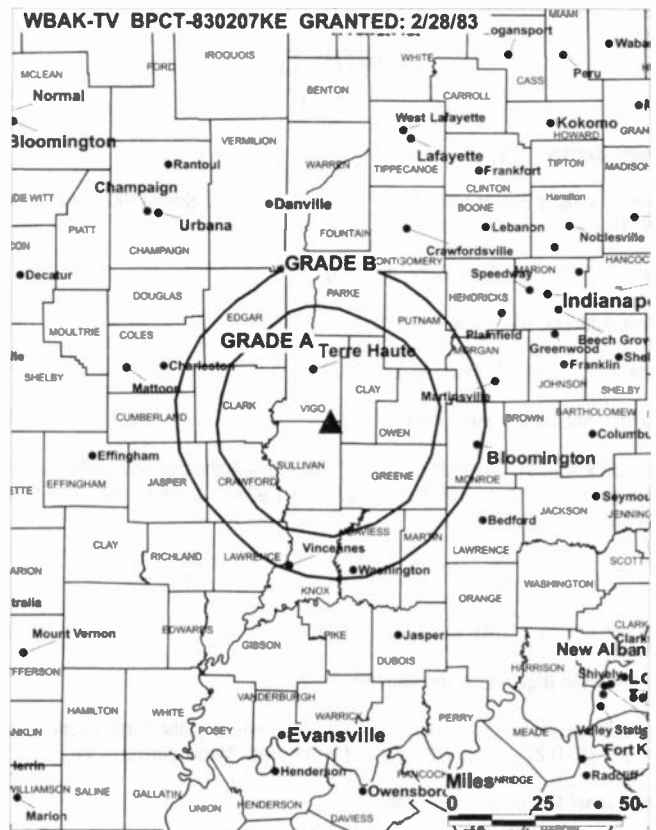
Michael Brooks, Vice President & General Manager.

Carla Peters, Program & Operations Director.

Glen Cook, Chief Engineer.

Bill Wolfe, Promotion Director.

Andrew Alderton, Production Manager.



© 2001 Warren Communications News

Karen Nicosen, Business Manager.

Highest 30 Sec. Rate: \$500.

City of License: Terre Haute. **Station DMA:** Terre Haute. **Rank:** 139.

Circulation © 2000 Nielsen. Coverage based on Nielsen study.

Grand Total	Cable TV Households	Non-cable TV Households	Total TV Households
Estimated Station Totals*	110,950	82,210	193,160
Average Weekly Circulation (2000)	54,229	26,117	80,346
Average Daily Circulation (2000)			29,721
Station DMA Total	Cable TV Households	Non-cable TV Households	Total TV Households
Estimated Station Totals*	94,030	57,840	151,870
Average Weekly Circulation (2000)	52,098	23,654	75,752
Average Daily Circulation (2000)			28,761
Other DMA Total	Cable TV Households	Non-cable TV Households	Total TV Households
Estimated Station Totals*	16,920	24,370	41,290
Average Weekly Circulation (2000)	2,131	2,463	4,594
Average Daily Circulation (2000)			960

*Estimated station totals are sums of the Nielsen TV and Cable TV household estimates for each county in which the station registers viewing of more than 5% as per the Nielsen Survey Methods.

Indiana—Terre Haute

WTHI-TV Ch. 10

Network Service: CBS.

Licensee: Emmis Broadcasting Corp., 950 N. Meridian St., Suite 1200, Indianapolis, IN 46204.

Studio: 918 Ohio St., Terre Haute, IN 47807.

Mailing Address: Box 1486, Terre Haute, IN 47808.

Phone: 812-232-9481. **Fax:** 812-232-8953.

Web Site: <http://www.wthitv.com>

Technical Facilities: Channel No. 10 (192-198 MHz). Authorized power: 316-kw visual, 31.6-kw aural. Antenna: 960-ft. above av. terrain, 993-ft. above ground, 1549-ft. above sea level.

Latitude 39° 14' 36"
Longitude 87° 23' 07"

Transmitter: E of U.S. 41, 0.34-mi. S of Farmersburg.

FCC Proposed Digital Channel Number: Ch. 24.

Note: Latitude and longitude coordinates shown are based on the North American Datum of 1927 (NAD 27) as currently required by the Mass Media Bureau of the FCC.

Multichannel TV Sound: Stereo only.

Satellite Earth Station: ADM, 6.1-meter; Scientific-Atlanta receivers.

FM Affiliate: WTHI-FM, 50-kw, 99.9 MHz (No. 260), 500-ft.; WWVR-FM, 3-kw, 105.5 MHz.

News Services: AP, CBS Newspath, CNN Newsource.

Ownership: Emmis Broadcasting Corp. (Group Owner).

Began Operation: July 22, 1954. Sale to present owner by Wabash Valley Broadcasting Corp. approved by FCC October 2, 1998.

Represented (sales): Katz Continental Television.

Represented (legal): Gardner Carton & Douglas.

Represented (engineering): Cohen, Dippell & Everist PC.

Personnel:

David Bailey, Senior Vice President & General Manager.

Phil Johnson, General Sales Manager.

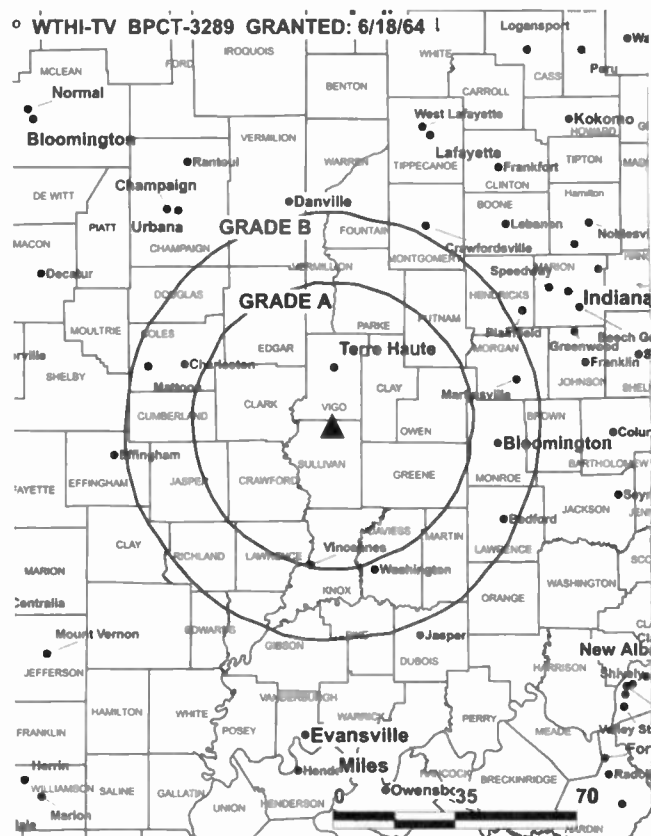
Gary Crowder, Personnel Director & Business Manager.

Rod Garvin, Operations & Program Director.

Bill Kauffman, Local Sales Manager.

Jeff Tucker, Chief Engineer.

Doug Runyon, News Assignment Editor.



© 2001 Warren Communications News

Rod Garvin, Promotion Director.

Genie Garner, News Director.

Rates: On request.

City of License: Terre Haute. **Station DMA:** Terre Haute. **Rank:** 139.

Circulation © 2000 Nielsen. Coverage based on Nielsen study.

Grand Total	Cable TV Households	Non-cable TV Households	Total TV Households
Estimated Station Totals*	148,580	113,080	261,660
Average Weekly Circulation (2000)	95,969	56,834	152,803
Average Daily Circulation (2000)			86,223
Station DMA Total	Cable TV Households	Non-cable TV Households	Total TV Households
Estimated Station Totals*	96,810	60,390	157,200
Average Weekly Circulation (2000)	82,242	43,589	125,832
Average Daily Circulation (2000)			77,512
Other DMA Total	Cable TV Households	Non-cable TV Households	Total TV Households
Estimated Station Totals*	51,770	52,690	104,460
Average Weekly Circulation (2000)	13,727	13,244	26,971
Average Daily Circulation (2000)			8,711

*Estimated station totals are sums of the Nielsen TV and Cable TV household estimates for each county in which the station registers viewing of more than 5% as per the Nielsen Survey Methods.

Indiana—Terre Haute

WTWO
Ch. 2

Network Service: NBC.

Licensee: Nexstar Broadcasting of the Midwest Inc., 200 Abington Executive Park, Suite 201, Clarks Summit, PA 18411.

Studio: 10849 N. U.S. Hwy. 41 S, Farmersburg, IN 47850.

Mailing Address: Box 299, Terre Haute, IN 47808.

Phones: 812-232-9504; 812-696-2121. **Fax:** 812-696-2755.

E-mail: wtwtv2@indy.net

Web Site: <http://www.wtwo.com/>

Technical Facilities: Channel No. 2 (54-60 MHz). Authorized power: 100-kw visual, 19.5-kw aural. Antenna: 950-ft. above av. terrain, 999-ft. above ground, 1549-ft. above sea level.

Latitude 39° 14' 33"
Longitude 87° 23' 29"

Transmitter: 1-mi. SW of Farmersburg, IN on W side of U.S. Hwys. 41 & 150.

Digital Facilities: Channel No. 36 (602-608 MHz). Power: 10-kw max. visual. Antenna: 824-ft. above av. terrain, 815-ft. above ground, 1365-ft. above sea level.

Latitude 39° 14' 33"
Longitude 87° 23' 29"

FCC Digital File Number: BPCDT-19991029AGM. Granted: March 30, 2000.

Note: Latitude and longitude coordinates shown are based on the North American Datum of 1927 (NAD 27) as currently required by the Mass Media Bureau of the FCC.

Satellite Earth Stations: ADM, 7-meter C-band; AFC, 3.6-meter Ku-band; Harris, 3-meter Ku-band; Harris, 7-meter Ku-band; Hughes, 2-meter Ku-band; Avcom, Harris, Hughes, Toshiba, Uniden receivers.

News Services: AP, CNN Newsource, NBC News Channel.

Ownership: Nexstar Broadcasting Group LLC (Group Owner).

Began Operation: September 1, 1965. Transfer of control to present owner from TCS Television Partners approved by FCC February 14, 1997. Sale to TCS Television Partners by Malcolm I. Glazer approved by FCC April 6, 1990 (*Television Digest*, Vol. 30:8, 26). Sale to Glazer by Booth Newspapers Inc. approved by FCC July 18, 1975 (Vol. 15:9). Sale to Booth by J. R. Livesay, John T. Gelder, et al., approved by FCC January 6, 1971.

Represented (sales): Blair Television.

Represented (legal): Arter & Hadden LLP.

Personnel:

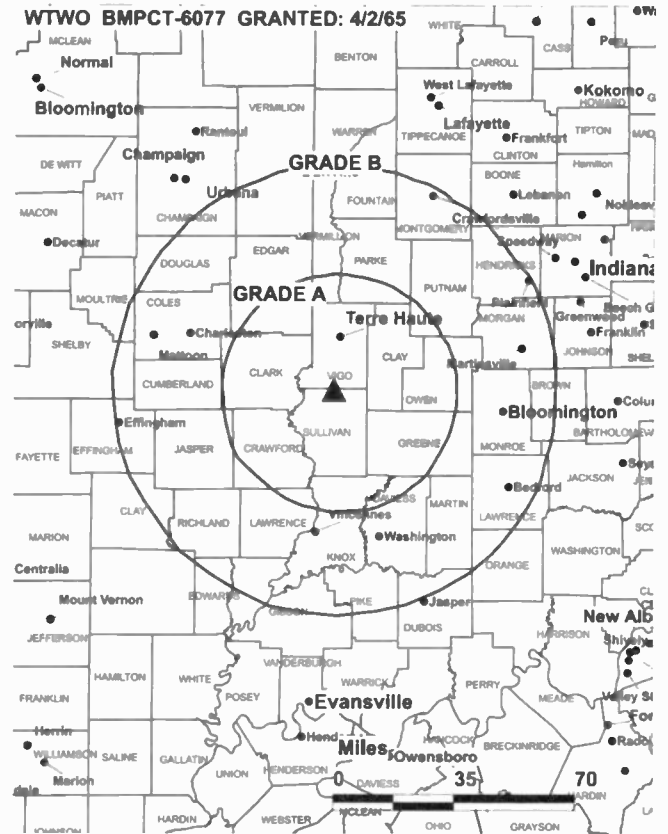
Duane Lammers, Vice President & General Manager.

Richard Haddox, Operations Manager.

Frank Forgey, General Sales Manager.

Don Osika, Local Sales Manager.

Dave Kirby, News Director.



© 2001 Warren Communications News

John White, Chief Engineer.

Melissa Fountain, Promotion Manager.

Georgia Boles, Business Manager.

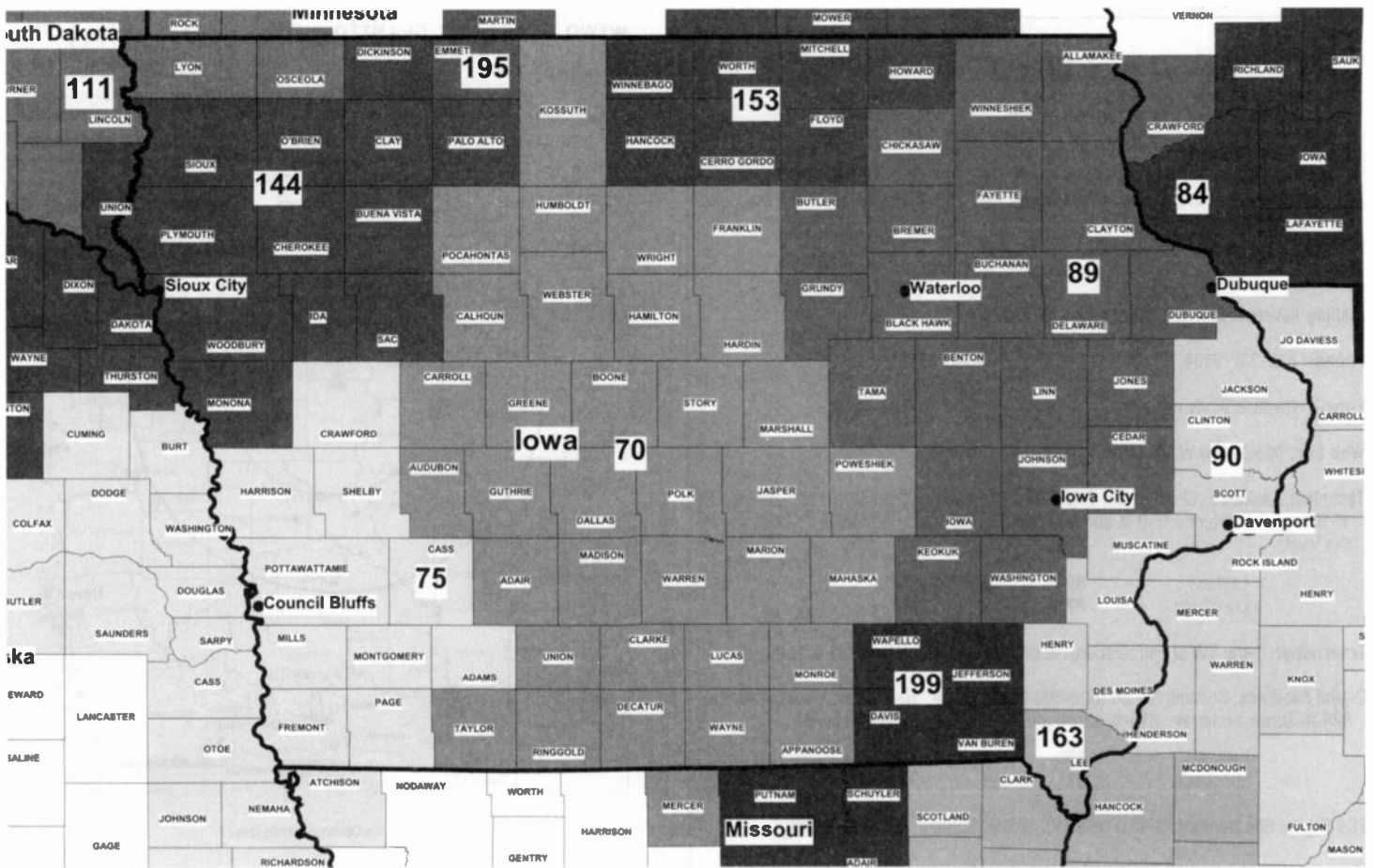
Rates: On request.

City of License: Terre Haute. **Station DMA:** Terre Haute. **Rank:** 139.

Circulation © 2000 Nielsen. Coverage based on Nielsen study.

Grand Total	Cable	Non-cable	Total
	TV Households	TV Households	TV Households
Estimated Station Totals*	182,140	118,720	300,860
Average Weekly Circulation (2000)	100,359	48,927	149,286
Average Daily Circulation (2000)			77,679
Station DMA Total	Cable	Non-cable	Total
	TV Households	TV Households	TV Households
Estimated Station Totals*	96,810	60,390	157,200
Average Weekly Circulation (2000)	72,537	38,271	110,807
Average Daily Circulation (2000)			65,845
Other DMA Total	Cable	Non-cable	Total
	TV Households	TV Households	TV Households
Estimated Station Totals*	85,330	58,330	143,660
Average Weekly Circulation (2000)	27,822	10,657	38,479
Average Daily Circulation (2000)			11,834

* Estimated station totals are sums of the Nielsen TV and Cable TV household estimates for each county in which the station registers viewing of more than 5% as per the Nielsen Survey Methods.



© 2001 Warren Communications News

MARKET

NIELSEN DMA TV HOUSEHOLDS

RANK

Des Moines-Ames, IA	383,980	70
Omaha, NE	375,070	75
Cedar Rapids-Waterloo-Dubuque, IA	307,310	89
Davenport, IA-Rock Island-Moline, IL	303,370	90
Sioux Falls-Mitchell, SD	231,550	111
Sioux City, IA	149,940	144
Rochester, MN-Mason City, IA-Austin, MN	134,450	153
Quincy, IL-Hannibal, MO-Keokuk, IA	111,140	163
Mankato, MN	52,950	195

MARKET AREA COMMERCIAL STATIONS

KCCI (8), KDSM-TV (17), KFPX (39), WHO-TV (13), WOI-TV (5)
 KETV (7), KMTV (3), KPTM (42), KXVO (15), WOWT (6)
 KCRG-TV (9), KFXA (28), KFXB (40), KGAN (2), KPXR (48), KWKB (20), KWWL (7)
 KJMH (26), KLJB-TV (18), KWQC-TV (6), WHBF-TV (4), WQAD-TV (8)
 KABY-TV (9), KDLO-TV (3), KDLT-TV (46), KDLV-TV (5), KELO-TV (11), KPLO-TV (6), KPRY-TV (4), KSFY-TV (13), KTTM (12), KTTW (17)
 KCAU-TV (9), KMEG (14), KPTH (44), KTVI (4)
 KAAL (6), KIMT (3), KTTC (10), KXLT-TV (47)
 KHQA-TV (7), WGEM-TV (10), WTJR (16)
 KEYC-TV (12)

State Cross Reference List

Communities that receive programs of stations that are located elsewhere.

WOI-TV, Ames	See Des Moines, IA
KFXB, Cedar Rapids	See Dubuque, IA
KWKB, Cedar Rapids	See Iowa City, IA
KJMH, Davenport	See Burlington, IA
WHBF-TV, Davenport	See Rock Island, IL
WQAD-TV, Davenport	See Moline, IL
KFPX, Des Moines	See Newton, IA
KAAL, Mason City	See Austin, MN
KTTC, Mason City	See Rochester, MN
KCRG-TV, KGAN, KPXR & KWWL, Waterloo	See Cedar Rapids, IA
KWKB, Waterloo	See Iowa City, IA

Iowa Analog Station Totals as of November 1, 2000

	VHF	UHF	TOTAL
Commercial Television	11	11	22
Educational Television	2	7	9
	13	18	31

THIS DATA IS AVAILABLE ON TAPE OR DISKETTE FOR USE ON YOUR OWN COMPUTER OR AS CUSTOMIZED REPORTS



Warren Communications News, Inc.
 Call the Data By Design Department at 202-872-9200

Iowa—Burlington

KJMH Ch. 26 (Satellite of KLJB-TV, Davenport, IA)

Network Service: FOX.

Licensee: Burlington Television Acquisition Corp., 937 E. 53rd St., Davenport, IA 52807.

Studio: 3002 Winegard St., Burlington, IA 52601.

Mailing Address: 937 E. 53rd St., Davenport, IA 52807.

Phone: 319-752-9826. **Fax:** 319-752-4915.

Technical Facilities: Channel No. 26 (542-548 MHz). Authorized power: 200-kw max. visual. Antenna: 315-ft. above av. terrain, 230-ft. above ground, 925-ft. above sea level.

Latitude 40° 49' 25"
Longitude 91° 08' 22"

Transmitter: Winegard Dr. & Roosevelt St., Burlington.

Digital Facilities: Channel No. 41 (632-638 MHz). Power: 500-kw max. visual. Antenna: 1273-ft. above av. terrain, 1270-ft. above ground.

Latitude 41° 08' 08"
Longitude 90° 48' 30"

FCC Digital File Number: BPCDT-19991028AFB (pending).

Note: Latitude and longitude coordinates shown are based on the North American Datum of 1927 (NAD 27) as currently required by the Mass Media Bureau of the FCC.

Ownership: Grant Broadcasting Stations (Group Owner).

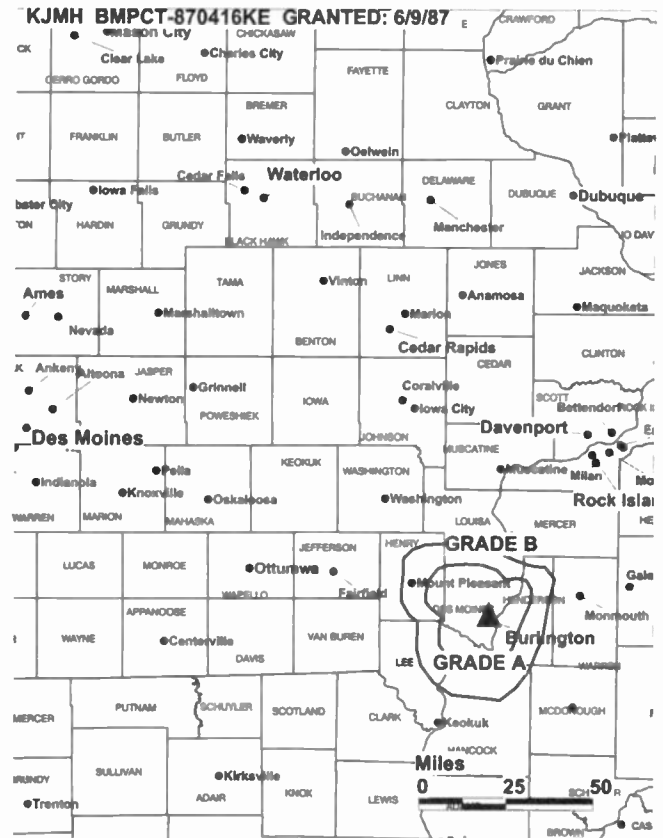
Began Operation: January 5, 1988. Left air October 1994. Sale to present owner approved by FCC July 28, 1995. Returned to air March 1, 1996.

Represented (legal): Wilkinson, Barker, Knauer & Quinn LLP.

Personnel: See KLJB-TV, Davenport, IA.

Rates: On request.

City of License: Burlington. **Station DMA:** Davenport-Rock Island-Moline. **Rank:** 90.



© 2001 Warren Communications News

Circulation © 2000 Nielsen. Coverage based on Nielsen study.

Grand Total	Cable TV Households	Non-cable TV Households	Total TV Households
Estimated Station Totals*	4,760	16,510	21,270
Average Weekly Circulation (2000)	257	2,361	2,618
Average Daily Circulation (2000)			326
Station DMA Total	Cable TV Households	Non-cable TV Households	Total TV Households
Estimated Station Totals*	4,760	9,000	13,760
Average Weekly Circulation (2000)	257	1,754	2,011
Average Daily Circulation (2000)			201
Other DMA Total	Cable TV Households	Non-cable TV Households	Total TV Households
Estimated Station Totals*	0	7,510	7,510
Average Weekly Circulation (2000)	0	607	607
Average Daily Circulation (2000)			126

*Estimated station totals are sums of the Nielsen TV and Cable TV household estimates for each county in which the station registers viewing of more than 5% as per the Nielsen Survey Methods.

**Need Broadcast TV or Cable Mail Labels
From the Factbook?**

Call Warren Communications News, Inc.
Data By Design Dept.
800-771-9202

Iowa—Cedar Rapids-Waterloo

KCRG-TV Ch. 9

Network Service: ABC.

Licensee: Cedar Rapids Television Co., Box 816, Cedar Rapids, IA 52406-0816.

Studio: 2nd Ave. at 5th St. SE, Cedar Rapids, IA 52401.

Phone: 319-395-9999. **Fax:** 319-398-8378.

E-mail: 9online@kcrg.com; newsroom@kcrg.com

Web Site: http://www.kcrg.com

Technical Facilities: Channel No. 9 (186-192 MHz). Authorized power: 316-kw visual, 63.2-kw aural. Antenna: 2000-ft. above av. terrain, 1926-ft. above ground, 2943-ft. above sea level.

Latitude 42° 18' 59"
Longitude 91° 51' 31"

Transmitter: 4.5-mi. NW of Walker.

Digital Facilities: Channel No. 52 (698-704 MHz). Power: 1000-kw max. visual. Antenna: 1909-ft. above av. terrain, 1801-ft. above ground.

Latitude 42° 18' 59"
Longitude 91° 51' 31"

FCC Digital File Number: BPCDT-19991027ABE. Granted: December 9, 1999.

Note: Latitude and longitude coordinates shown are based on the North American Datum of 1927 (NAD 27) as currently required by the Mass Media Bureau of the FCC.

Satellite Earth Stations: Andrew, 4.5-meter C-band; Andrew, 7.3-meter C-band; Miralite, 3.8-meter Ku & C-band; Prodelin, 3.7-meter C-band; Avantek, M/A-Com, Standard Communications receivers.

AM Affiliate: KCRG, 5-kw, 1600 kHz.

News Service: AP.

Ownership: The Gazette Co.

Began Operation: October 15, 1953.

Represented (sales): Petry Television Inc.

Represented (legal): Wiley, Rein & Fielding.

Represented (engineering): Lohnes & Culver.

Personnel:

Joseph F. Hladky III, President.

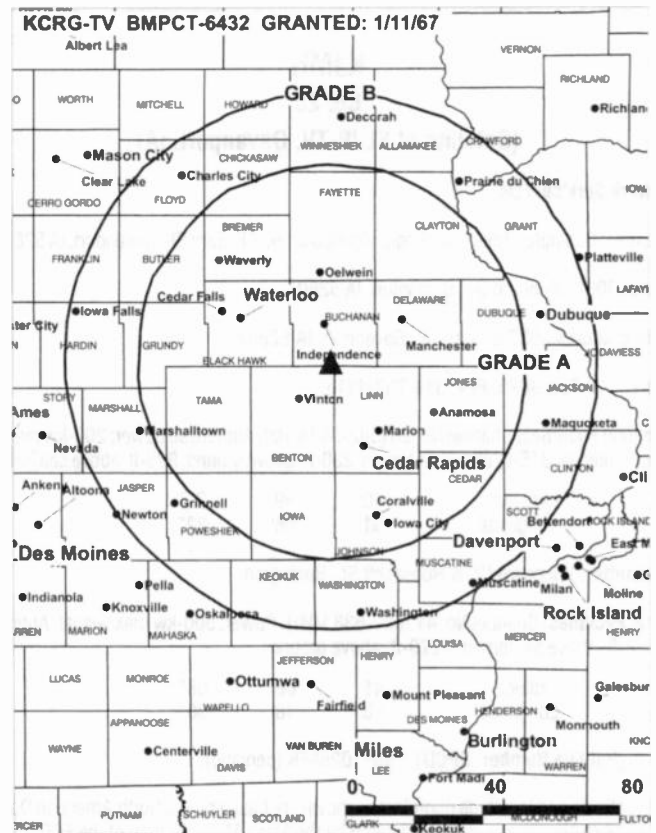
John Phelan, Vice President & General Manager.

Tom Hurn, Local Sales Manager.

Jim Johnson, National Sales Manager.

Robert Smith, News Director.

Gene Divoky, Chief Engineer.



© 2001 Warren Communications News

Dan Austin, Program Manager.

David Welsh, Promotion Director.

Susan Sailors, Controller.

Highest 30 Sec. Rate: \$2500.

City of License: Cedar Rapids. **Station DMA:** Cedar Rapids-Waterloo-Dubuque. **Rank:** 89.

Circulation © 2000 Nielsen. Coverage based on Nielsen study.

Grand Total	Cable	Non-cable	Total
	TV Households	TV Households	TV Households
Estimated Station Totals*	274,170	162,620	436,790
Average Weekly Circulation (2000)	193,000	95,745	288,745
Average Daily Circulation (2000)			165,635
Station OMA Total	Cable	Non-cable	Total
	TV Households	TV Households	TV Households
Estimated Station Totals*	201,110	103,090	304,200
Average Weekly Circulation (2000)	164,145	80,613	244,757
Average Daily Circulation (2000)			146,818
Other OMA Total	Cable	Non-cable	Total
	TV Households	TV Households	TV Households
Estimated Station Totals*	73,060	59,530	132,590
Average Weekly Circulation (2000)	28,855	15,132	43,987
Average Daily Circulation (2000)			18,817

*Estimated station totals are sums of the Nielsen TV and Cable TV household estimates for each county in which the station registers viewing of more than 5% as per the Nielsen Survey Methods.

Iowa—Cedar Rapids

KFXA Ch. 28

Network Service: FOX.

Licensee: Second Generation of Iowa Ltd., 1228 Euclid Ave., 860 Halle Bldg., Cleveland, OH 44115.

Studio: 605 Boyson Rd. NE, Cedar Rapids, IA 52402.

Phone: 319-393-2800. **Fax:** 319-395-7028.

Technical Facilities: Channel No. 28 (554-560 MHz). Authorized power: 5000-kw max. visual. Antenna: 1483-ft. above av. terrain, 1486-ft. above ground, 2388-ft. above sea level.

Latitude 42° 05' 25"
Longitude 92° 05' 13"

Transmitter: 6441 21st Avenue Dr., Big Horn Twp.

Digital Facilities: Channel No. 27 (548-554 MHz). Power: 1000-kw max. visual. Antenna: 1473-ft. above av. terrain, 1486-ft. above ground.

Latitude 42° 05' 25"
Longitude 92° 05' 13"

FCC Digital File Number: BPCDT-19991028ACW (pending).

Note: Latitude and longitude coordinates shown are based on the North American Datum of 1927 (NAD 27) as currently required by the Mass Media Bureau of the FCC.

LMA: Local marketing agreement with KFXB (F), Dubuque.

Ownership: Second Generation of Iowa Ltd. (Group Owner).

Began Operation: February 1, 1988. Sale to present owner by Metro Program Network Inc. approved by FCC November 6, 1995.

Represented (engineering): Warmus & Associates.

Personnel:

Joseph Denk, General Manager.

Tim Atterberg, Local Sales Manager.

Edward Baugh, National Sales Manager.

Gary Haverland, Chief Engineer.

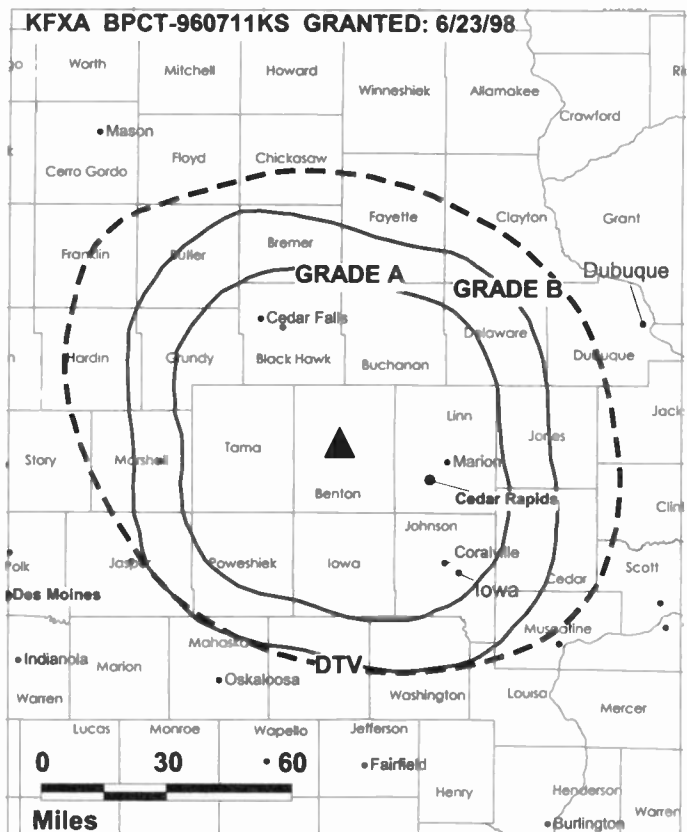
Larry Blum, Program Director.

Tim Looney, Promotion Director.

Greg Stuart, Production Manager.

Connie Bartels, Business Manager.

Rates: On request.



© 2001 Warren Communications News

City of License: Cedar Rapids. **Station DMA:** Cedar Rapids-Waterloo-Dubuque. **Rank:** 89.

Circulation © 2000 Nielsen. Coverage based on Nielsen study.

Grand Total	Cable TV Households	Non-cable TV Households	Total TV Households
Estimated Station Totals*	175,150	99,900	275,050
Average Weekly Circulation (2000)	80,183	35,758	115,941
Average Daily Circulation (2000)			42,223
Station DMA Total	Cable TV Households	Non-cable TV Households	Total TV Households
Estimated Station Totals*	167,020	97,570	264,590
Average Weekly Circulation (2000)	79,387	35,206	114,593
Average Daily Circulation (2000)			41,750
Other DMA Total	Cable TV Households	Non-cable TV Households	Total TV Households
Estimated Station Totals*	8,130	2,330	10,460
Average Weekly Circulation (2000)	795	552	1,347
Average Daily Circulation (2000)			474

*Estimated station totals are sums of the Nielsen TV and Cable TV household estimates for each county in which the station registers viewing of more than 5% as per the Nielsen Survey Methods.

Iowa—Cedar Rapids-Waterloo

KGAN Ch. 2

Network Service: CBS.

Licensee: Sinclair Communications Inc., 2000 W. 41st St., Baltimore, MD 21211.

Studio: 600-2 Old Marion Rd. NE, Cedar Rapids, IA 52402.

Mailing Address: Box 3131, Cedar Rapids, IA 52406.

Phone: 319-395-9060. **Fax:** 319-395-0987.

E-mail: kgan@kgan.com

Web Site: http://www.kgan.com

Technical Facilities: Channel No. 2 (54-60 MHz). Authorized power: 100-kw visual, 20-kw aural. Antenna: 1394-ft. above av. terrain, 1309-ft. above ground, 2359-ft. above sea level.

Latitude	42°	17'	43.16"
Longitude	91°	53'	10.63"

Transmitter: 4.75-mi. N of Urbana.

Digital Facilities: Channel No. 51 (692-698 MHz). Power: 1000-kw max. visual. Antenna: 1450-ft. above av. terrain, 2436-ft. above ground.

Latitude	42°	17'	43.00"
Longitude	91°	53'	10.00"

FCC Digital File Number: BPCDT-19991029ABA (pending).

Note: Latitude and longitude coordinates shown are based on the North American Datum of 1927 (NAD 27) as currently required by the Mass Media Bureau of the FCC.

Satellite Earth Stations: Scientific-Atlanta, 4.6-meter; Scientific-Atlanta, 7-meter; Scientific-Atlanta receivers.

News Services: AP, CBS Newspath.

Ownership: Sinclair Broadcast Group Inc. (Group Owner).

Began Operation: September 30, 1953. Sale to Smith Acquisition Corp. cancelled (*Television Digest*, Vol. 40:12). Sale to present owner from Guy Gannett Communications approved by FCC April 5, 1999 (Vol. 38:36, 37). Sale to Guy Gannett Communications by Orion Broadcasting approved by FCC August 14, 1981 (Vol. 21:11). Sale to Orion by American Broadcasting Stations Inc., William B. Quarton & others approved by FCC June 12, 1968 (Vol. 8:25).

Represented (sales): Katz Continental Television.

Represented (legal): Dow, Lohnes & Albertson PLLC.

Represented (engineering): Lohnes & Culver.

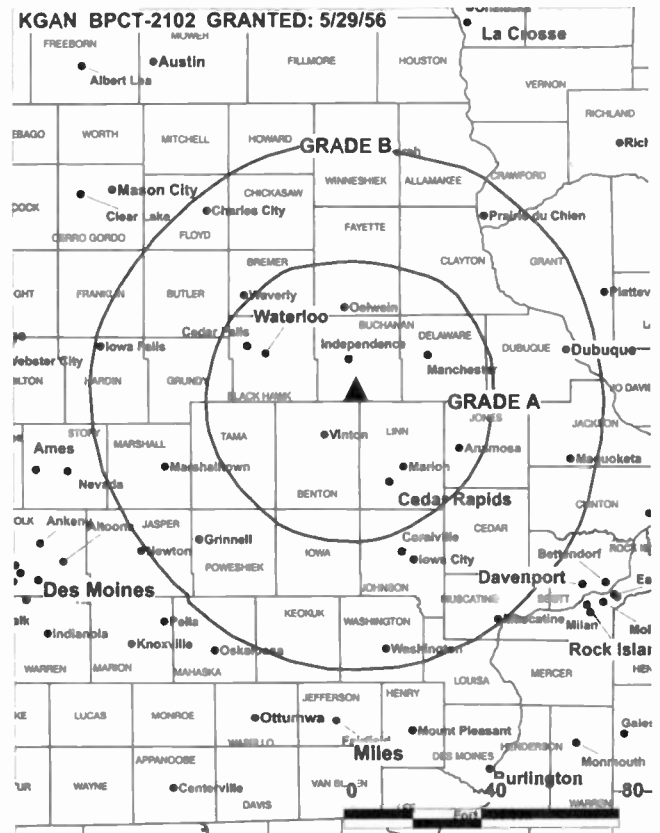
Personnel:

Michael Moran, President & General Manager.

Dianne Harms, General Sales Manager.

Dan Kuempel, Local Sales Manager.

Allan Eggers, Chief Engineer.



© 2001 Warren Communications News

Jon Okerstrom, News Director.

Highest 30 Sec. Rate: \$1200.

City of License: Cedar Rapids. **Station DMA:** Cedar Rapids-Waterloo-Dubuque. **Rank:** 89.

Circulation © 2000 Nielsen. Coverage based on Nielsen study.

Grand Total	Cable TV Households	Non-cable TV Households	Total TV Households
Estimated Station Totals*	260,280	132,730	393,010
Average Weekly Circulation (2000)	164,361	67,868	232,229
Average Daily Circulation (2000)			116,142
Station DMA Total	Cable TV Households	Non-cable TV Households	Total TV Households
Estimated Station Totals*	201,110	103,090	304,200
Average Weekly Circulation (2000)	151,093	64,055	215,148
Average Daily Circulation (2000)			110,323
Other DMA Total	Cable TV Households	Non-cable TV Households	Total TV Households
Estimated Station Totals*	59,170	29,640	88,810
Average Weekly Circulation (2000)	13,268	3,813	17,081
Average Daily Circulation (2000)			5,820

* Estimated station totals are sums of the Nielsen TV and Cable TV household estimates for each county in which the station registers viewing of more than 5% as per the Nielsen Survey Methods.

Iowa—Cedar Rapids

KPXR
Ch. 48

Network Service: PAX.

Licensee: Paxson Communications License Co. LLC, 601 Clearwater Park Rd., West Palm Beach, FL 33401.

Studio: 605 Boyson Rd. NE, Cedar Rapids, IA 52402-7209.

Phone: 319-366-4848. **Fax:** 319-378-0076.

Web Site: <http://www.paxtv.com/kpxr>

Technical Facilities: Channel No. 48 (674-680 MHz). Authorized power: 2920-kw max. visual. Antenna: 1060-ft. above av. terrain, 956-ft. above ground, 1956-ft. above sea level.

Latitude 42° 17' 17"
Longitude 91° 54' 52"

Transmitter: Hwy. 150, 4.5-mi. N of Urbana.

Digital Facilities: Channel No. 47 (668-674 MHz). Power: 500-kw max. visual. Antenna: 1014-ft. above av. terrain, 910-ft. above ground.

Latitude 42° 17' 17"
Longitude 91° 52' 54"

FCC Digital File Number: BPCDT-19990923AAN (pending).

Note: Latitude and longitude coordinates shown are based on the North American Datum of 1927 (NAD 27) as currently required by the Mass Media Bureau of the FCC.

Multichannel TV Sound: Planned.

Ownership: Paxson Communications Corp. (Group Owner).

Began Operation: November 1, 1992. Sale to Fant Broadcasting Co. LLC by Jefferson Broadcasting Co. approved by FCC October 12, 1994. Resumed operation May 3, 1997. Sale to present owner by Fant Broadcasting Co. LLC approved by FCC July 15, 1997.

Represented (legal): Fletcher, Heald & Hildreth PLC.

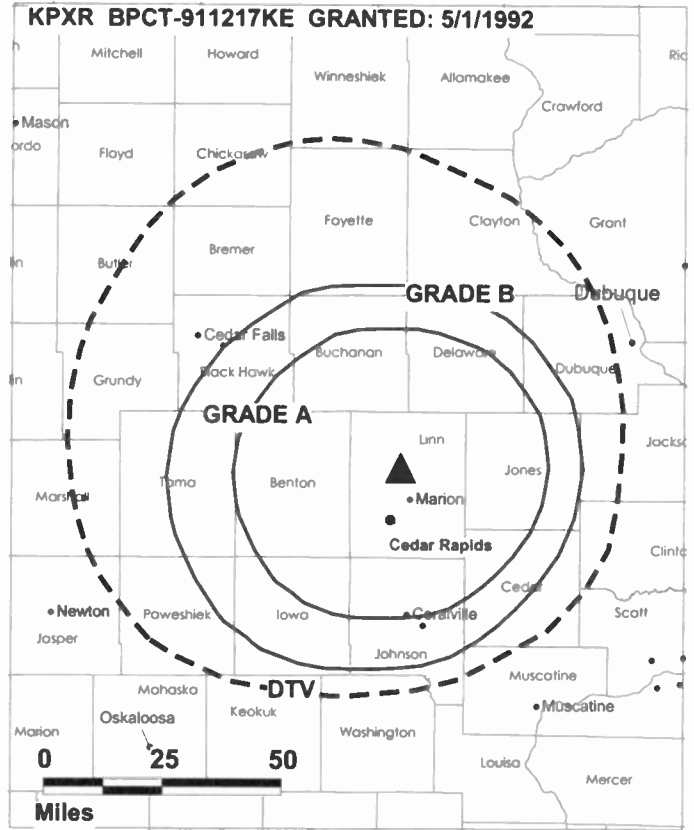
Personnel:

Joe Denk, General Manager.

Gary Haverland, Chief Technician.

Mary Oberembt, Business Manager.

Rates: On request.



© 2001 Warren Communications News

City of License: Cedar Rapids. **Station DMA:** Cedar Rapids-Waterloo-Dubuque. **Rank:** 89.

Circulation © 2000 Nielsen. Coverage based on Nielsen study.

Grand Total	Cable TV Households	Non-cable TV Households	Total TV Households
Estimated Station Totals*	167,730	90,080	257,810
Average Weekly Circulation (2000)	23,357	15,688	39,044
Average Daily Circulation (2000)			12,022
Station DMA Total	Cable TV Households	Non-cable TV Households	Total TV Households
Estimated Station Totals*	167,730	90,080	257,810
Average Weekly Circulation (2000)	23,357	15,688	39,044
Average Daily Circulation (2000)			12,022

*Estimated station totals are sums of the Nielsen TV and Cable TV household estimates for each county in which the station registers viewing of more than 5% as per the Nielsen Survey Methods.

Iowa—Waterloo-Cedar Rapids

KWWL
Ch. 7

Network Service: NBC.

Licensee: Raycom America Inc., 201 Monroe St., 20th Floor RSA Tower, Montgomery, AL 36104.

Studio: 500 E. 4th St., Waterloo, IA 50703.

Phone: 319-291-1200. **Fax:** 319-291-1255.

E-mail: jwaterbury@raycommedia.com; kwwl@aol.com

Technical Facilities: Channel No. 7 (174-180 MHz). Authorized power: 316-kw visual, 44-kw aural. Antenna: 1980-ft. above av. terrain, 1930-ft. above ground, 2910-ft. above sea level.

Latitude 42° 24' 04"
Longitude 91° 50' 43"

Transmitter: 2-mi. N of Rowley, IA.

Digital Facilities: Channel No. 55 (716-722 MHz). Power: 1000-kw max. visual. Antenna: 1883-ft. above av. terrain, 1834-ft. above ground.

Latitude 42° 24' 02"
Longitude 91° 50' 36"

FCC Digital File Number: BPCDT-19991025AEH. Granted: December 8, 1999.

Note: Latitude and longitude coordinates shown are based on the North American Datum of 1927 (NAD 27) as currently required by the Mass Media Bureau of the FCC.

Multichannel TV Sound: Stereo only.

Satellite Earth Stations: ADM, 7-meter; Scientific-Atlanta, 7-meter; Scientific-Atlanta receivers.

News Services: AP, CNN Newsource, NBC News Channel.

Ownership: Raycom Media Inc. (Group Owner).

Began Operation: November 25, 1953. Merger of Black Hawk Broadcasting with American Family Corp. approved by FCC September 17, 1980 (*Television Digest*, Vol. 19:41). Sale to present owner by AFLAC Inc. approved by FCC March 21, 1997 (Vol. 36:34).

Represented (sales): Harrington, Righter & Parsons Inc.

Represented (legal): Covington & Burling.

Represented (engineering): du Treil, Lundin & Rackley Inc.

Personnel:

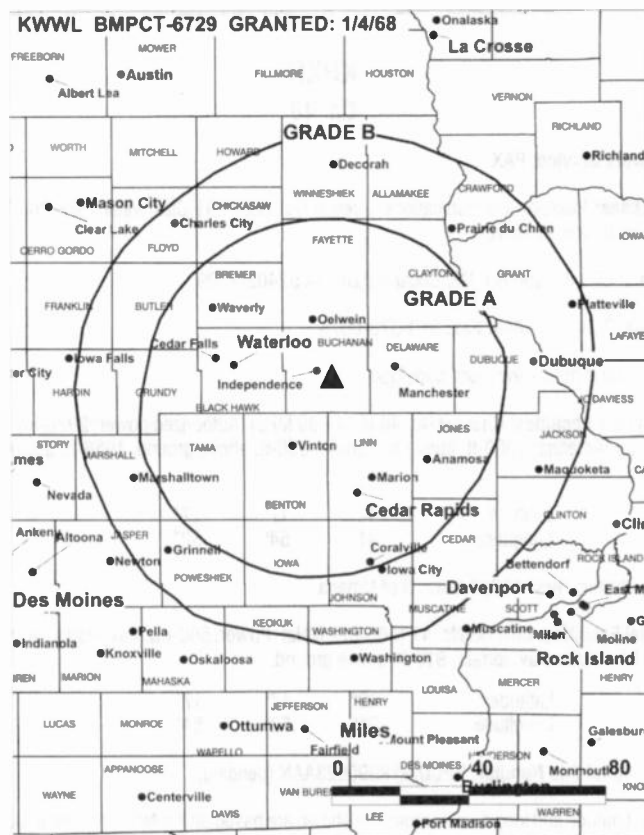
Jim Waterbury, Vice President & General Manager.

Jim Ohmstede, Vice President & Chief Engineer.

Doug Staudt, National Sales Manager.

Monte Bowden, News Director.

Deb Niermann, Marketing & Promotion Director.



© 2001 Warren Communications News

Bonnie Wurtzel, Business Manager.

Rates: On request.

City of License: Waterloo. **Station DMA:** Cedar Rapids-Waterloo-Dubuque. **Rank:** 89.

Circulation © 2000 Nielsen. Coverage based on Nielsen study.

Grand Total	Cable TV Households	Non-cable TV Households	Total TV Households
Estimated Station Totals*	282,930	172,820	455,750
Average Weekly Circulation (2000)	193,124	93,704	286,828
Average Daily Circulation (2000)			163,957
Station DMA Total	Cable TV Households	Non-cable TV Households	Total TV Households
Estimated Station Totals*	201,110	103,090	304,200
Average Weekly Circulation (2000)	165,170	79,458	244,628
Average Daily Circulation (2000)			144,296
Other DMA Total	Cable TV Households	Non-cable TV Households	Total TV Households
Estimated Station Totals*	81,820	69,730	151,550
Average Weekly Circulation (2000)	27,954	14,246	42,200
Average Daily Circulation (2000)			19,661

*Estimated station totals are sums of the Nielsen TV and Cable TV household estimates for each county in which the station registers viewing of more than 5% as per the Nielsen Survey Methods.

Iowa—Davenport

KLJB-TV Ch. 18

(Operates satellite KJMH, Burlington, IA)

Network Service: FOX.

Licensee: Quad Cities Television Acquisition Corp., 937 E. 53rd St., Davenport, IA 52807.

Studio: 937 E. 53rd St., Suite D, Davenport, IA 52807.

Phone: 319-386-1818. **Fax:** 319-386-8543.

Web Site: <http://www.kjib.com>

Technical Facilities: Channel No. 18 (494-500 MHz). Authorized power: 2950-kw max. visual, 295-kw max. aural. Antenna: 1014-ft. above av. terrain, 945-ft. above ground, 1736-ft. above sea level.

Latitude 41° 19' 39"
Longitude 90° 22' 46"

Transmitter: 1-mi. S of Orion, IL; W side of Hwy. 150.

Digital Facilities: Channel No. 49 (680-686 MHz). Power: 1000-kw max. visual. Antenna: 883-ft. above av. terrain, 820-ft. above ground.

Latitude 41° 19' 39"
Longitude 90° 22' 46"

FCC Digital File Number: BPCDT-19991028AFI (pending).

Note: Latitude and longitude coordinates shown are based on the North American Datum of 1927 (NAD 27) as currently required by the Mass Media Bureau of the FCC.

Satellite Earth Station: United Satellite Systems, 5-meter; DX Antenna, ISS, Scientific-Atlanta receivers.

Ownership: Grant Broadcasting Stations (Group Owner).

Began Operation: July 28, 1985. Sale to present owner by Davenport Communications Ltd. Partnership approved by FCC April 1, 1991.

Represented (sales): Petry Inc.

Personnel:

Milton Grant, President.

Kathleen S. DeBoeuf, Station Manager.

Randy Stone, General Sales Manager.

Don Bargmann, Chief Engineer.

John Bain, Program Manager.

Brad Ruggles, Production Manager.

Tim Emmerson, Promotion Manager.

Jane Scheckel, Traffic Manager.

Rates: On request.

City of License: Davenport. **Station DMA:** Davenport-Rock Island-Moline. **Rank:** 90.



© 2001 Warren Communications News

Circulation © 2000 Nielsen. Coverage based on Nielsen study.

Grand Total	Cable TV Households	Non-cable TV Households	Total TV Households
Estimated Station Totals*	245,150	125,120	370,270
Average Weekly Circulation (2000)	133,015	51,070	184,085
Average Daily Circulation (2000)			78,625
Station DMA Total	Cable TV Households	Non-cable TV Households	Total TV Households
Estimated Station Totals*	207,430	94,190	301,620
Average Weekly Circulation (2000)	122,982	46,701	169,683
Average Daily Circulation (2000)			73,352
Other DMA Total	Cable TV Households	Non-cable TV Households	Total TV Households
Estimated Station Totals*	37,720	30,930	68,650
Average Weekly Circulation (2000)	10,033	4,368	14,401
Average Daily Circulation (2000)			5,273

*Estimated station totals are sums of the Nielsen TV and Cable TV household estimates for each county in which the station registers viewing of more than 5% as per the Nielsen Survey Methods.

**THE
TED HEPBURN
COMPANY**

**We were the broker
in the 1991 sale of
KLJB-TV**

Ted Hepburn, President
325 Garden Rd., Palm Beach, FL 33480
(561) 863 8995

Iowa—Davenport

KWQC-TV Ch. 6

Network Service: NBC.

Licensee: Young Broadcasting of Davenport Inc.

Studio: 805 Brady St., Davenport, IA 52808.

Phone: 319-383-7000. **Fax:** 319-383-7165.

Web Site: <http://www.kwqc.com>

Technical Facilities: Channel No. 6 (82-88 MHz). Authorized power: 100-kw visual, 10-kw aural. Antenna: 1342-ft. above av. terrain, 1383-ft. above ground, 2049-ft. above sea level.

Latitude 41° 32' 49"
Longitude 90° 28' 35"

Transmitter: Middle Rd., 5-mi. E of Davenport.

Digital Facilities: Channel No. 56 (722-728 MHz). Power: 1000-kw max. visual. Antenna: 1401-ft. above av. terrain, 1398-ft. above ground.

Latitude 41° 32' 49"
Longitude 90° 28' 35"

FCC Digital File Number: BPCDT-19991027ABQ (pending).

Note: Latitude and longitude coordinates shown are based on the North American Datum of 1927 (NAD 27) as currently required by the Mass Media Bureau of the FCC.

Multichannel TV Sound: Stereo only.

Satellite Earth Station: SatCom, 7-meter; Harris, M/A-Com receivers.

News Services: AP, UPI.

Ownership: Young Broadcasting Inc. (Group Owner).

Began Operation: October 31, 1949. Sale to Broad Street Television LP by Palmer Communications Inc. approved by FCC August 14, 1989 (*Television Digest*, Vol. 29:22). Sale to present owner by Broad Street Television LP approved by FCC March 12, 1996 (Vol. 35:32; 36:12).

Represented (sales): Blair Television.

Represented (engineering): A. D. Ring PA.

Personnel:

Jim Graham, Vice President & General Manager.

Cathie Whiteside, Finance & Station Manager.

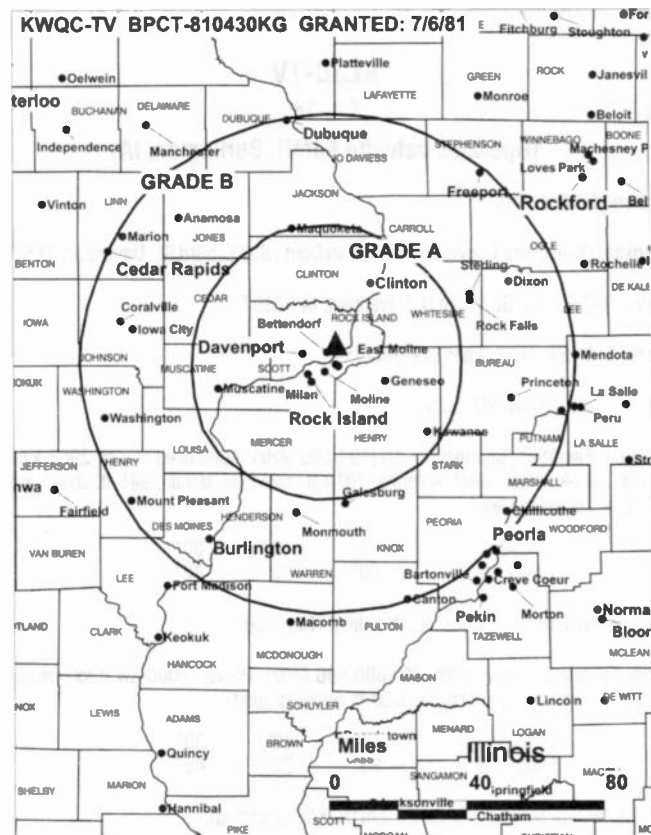
Allen Wiese, General Sales Manager.

Jeff Glass, Local Sales Manager.

Jeff Bilyek, Programming & Promotion Manager.

Doug Retherford, News Director.

John Hegeman, Operations & Engineering Manager.



© 2001 Warren Communications News

Trish Tague, Research & Marketing Director.

Doug Bierman, Chief Engineer.

Rates: On request.

City of License: Davenport. **Station DMA:** Davenport-Rock Island-Moline. **Rank:** 90.

Circulation © 2000 Nielsen. Coverage based on Nielsen study.

Grand Total	Cable TV Households	Non-cable TV Households	Total TV Households
Estimated Station Totals*	272,150	131,190	403,340
Average Weekly Circulation (2000)	189,647	80,400	270,047
Average Daily Circulation (2000)			172,305
Station DMA Total	Cable TV Households	Non-cable TV Households	Total TV Households
Estimated Station Totals*	207,430	94,190	301,620
Average Weekly Circulation (2000)	174,988	74,554	249,542
Average Daily Circulation (2000)			163,855
Other DMA Total	Cable TV Households	Non-cable TV Households	Total TV Households
Estimated Station Totals*	64,720	37,000	101,720
Average Weekly Circulation (2000)	14,658	5,847	20,505
Average Daily Circulation (2000)			8,450

*Estimated station totals are sums of the Nielsen TV and Cable TV household estimates for each county in which the station registers viewing of more than 5% as per the Nielsen Survey Methods.

Iowa—Des Moines

KCCI
Ch. 8

Network Service: CBS.

Licensee: Hearst-Argyle Television Inc., 959 8th Ave., New York, NY 10019.

Studio: 888 9th St., Des Moines, IA 50309.

Mailing Address: Box 10305, Des Moines, IA 50306.

Phone: 515-247-8888. **Fax:** 515-243-4931.

E-mail: kcci@aol.com; kcci@kcci.com

Web Site: <http://www.kcci.com>

Technical Facilities: Channel No. 8 (180-186 MHz). Authorized power: 316-kw visual, 31.6-kw aural. Antenna: 1938-ft. above av. terrain, 2001-ft. above ground, 2969-ft. above sea level.

Latitude 41° 48' 35"
Longitude 93° 37' 16"

Transmitter: 310 N.W. 134th Ave., Alleman.

Digital Facilities: Channel No. 31 (572-578 MHz). Power: 1000-kw max. visual. Antenna: 1857-ft. above av. terrain, 1837-ft. above ground, 2807-ft. above sea level.

Latitude 41° 48' 35"
Longitude 93° 37' 16"

Transmitter: 310 N.W. 134th Ave., Alleman.

FCC Digital File Number: BPCDT-970617KE (pending).

Note: Latitude and longitude coordinates shown are based on the North American Datum of 1927 (NAD 27) as currently required by the Mass Media Bureau of the FCC.

Multichannel TV Sound: Stereo only.

Satellite Earth Stations: 7 in operation, Microdyne, 5-meter Ku & C-band; Prodelin, 5-meter C-band; RCA, 3.6-meter Ku-band; Scientific-Atlanta, 4.6-meter C-band; Scientific-Atlanta, 7-meter C-band; DX Communications, M/A-Com, Microdyne, Scientific-Atlanta, Varian receivers.

SNG Mobile Dish: BAF, 2.3-meter Ku-band.

News Services: AP, CBS Newspath, CNN Newsource.

Ownership: Hearst-Argyle Television Inc. (Group Owner).

Began Operation: July 31, 1955. Merger of Cowles Broadcasting into H & C Communications approved by FCC October 24, 1984 (*Television Digest*, Vol. 24:26, 35). Sale to Pulitzer Broadcasting approved by FCC July 30, 1993 (Vol. 33:8, 14, 23, 32, 37). Sale to present owner by Pulitzer approved by FCC August 24, 1999 (Vol. 38:22, 48).

Represented (sales): Petry Television Inc.

Represented (legal): Vemer, Lipfert, Bernhard, McPherson & Hand.

Represented (engineering): John F. X. Browne & Associates PC.

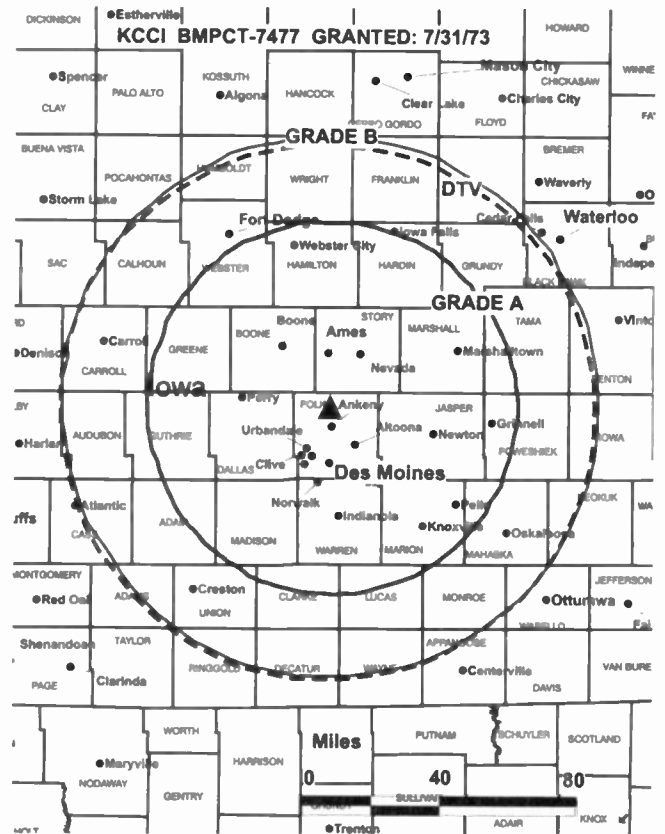
Personnel:

Paul Fredericksen, Vice President & General Manager.

John Pascuzzi, Operations & Production Manager.

Dave Porepp, General Sales Manager.

Anne Marie Caudron, National Sales Manager.



© 2001 Warren Communications News

Dave Busiek, News Director.

Robert Day, Programming & Public Affairs Manager.

Pam Kulik, Marketing & Sales Promotion Director.

Irma Davis, Business Manager.

Mike Cunningham, Promotion Director.

Steve Houg, Chief Engineer.

Rates: On request.

City of License: Des Moines. **Station DMA:** Des Moines-Ames. **Rank:** 70.

Circulation © 2000 Nielsen. Coverage based on Nielsen study.

Grand Total	Cable TV Households	Non-cable TV Households	Total TV Households
Estimated Station Totals*	302,880	217,720	520,600
Average Weekly Circulation (2000)	220,805	131,813	352,617
Average Daily Circulation (2000)			223,360
Station DMA Total	Cable TV Households	Non-cable TV Households	Total TV Households
Estimated Station Totals*	236,050	145,170	381,220
Average Weekly Circulation (2000)	198,949	117,966	316,915
Average Daily Circulation (2000)			206,470
Other DMA Total	Cable TV Households	Non-cable TV Households	Total TV Households
Estimated Station Totals*	66,830	72,550	139,380
Average Weekly Circulation (2000)	21,856	13,847	35,703
Average Daily Circulation (2000)			16,891

*Estimated station totals are sums of the Nielsen TV and Cable TV household estimates for each county in which the station registers viewing of more than 5% as per the Nielsen Survey Methods.

Iowa—Des Moines

KDSM-TV Ch. 17

Network Service: FOX.

Licensee: KDSM Licensee LLC, 10706 Beaver Dam Rd., Cockeysville, MD 21030.

Studio: 4023 Fleur Dr., Des Moines, IA 50321.

Phone: 515-287-1717. **Fax:** 515-287-0064.

E-mail: fox17@kds.com

Web Site: http://www.kds.com

Technical Facilities: Channel No. 17 (488-494 MHz). Authorized power: 3110-kw max. visual, 311-kw max. aural. Antenna: 1516-ft. above av. terrain, 1539-ft. above ground, 2509-ft. above sea level.

Latitude	41°	48'	01.20"
Longitude	93°	36'	27.00"

Holds CP for change to 5000-kw max. visual, 1516-ft. above av. terrain, 1503-ft. above ground, 2473-ft. above sea level. BPC-960621KF.

Transmitter: 0.4-mi. W of U.S. 69, 0.4-mi. S of N.E. 134th Ave.

Digital Facilities: Channel No. 16 (482-488 MHz). Power: 1000-kw max. visual. Antenna: 1932-ft. above av. terrain, 1900-ft. above ground.

Latitude	41°	49'	47.00"
Longitude	93°	36'	56.00"

FCC Digital File Number: BPCDT-19991028ACE (pending).

Note: Latitude and longitude coordinates shown are based on the North American Datum of 1927 (NAD 27) as currently required by the Mass Media Bureau of the FCC.

Satellite Earth Stations: AFC, 4-meter Ku-band; M/A-Com, 5-meter C-band; Prodelin, 5-meter C-band; M/A-Com receivers.

News Service: Fox NewsEdge.

Ownership: Sinclair Broadcast Group Inc. (Group Owner).

Began Operation: March 14, 1983. Sale to Better Communications by Duchossois Communications approved by FCC April 24, 1991 (*Television Digest*, Vol. 30:49). Sale to Duchossois by William J. Trout, Raymond J. Gazzo & Carl G. Goldsberry approved by FCC April 19, 1985 (Vol. 25:8). Sale to present owner from Better Communications Inc. approved by FCC March 28, 1997 (Vol. 36:16).

Represented (sales): TeleRep Inc.

Represented (legal): Dow, Lohnes & Albertson PLLC.

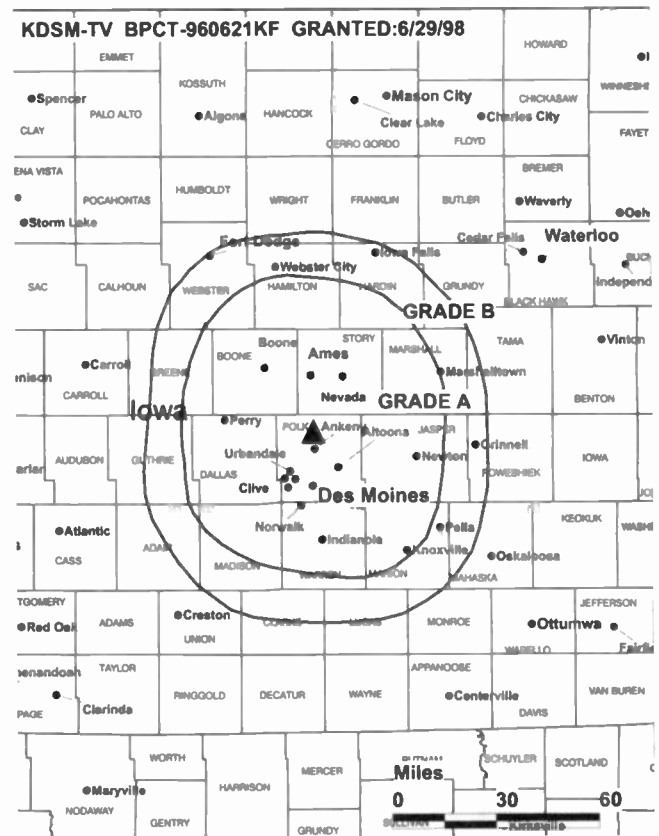
Personnel:

Ted Stephens, Vice President & General Manager.

Mike Wilson, General Sales Manager.

Dan Nannen, Promotion Manager.

Jeff Potthoff, Business Manager.



© 2001 Warren Communications News

Martin Mohrfield, Chief Engineer.

Kelly Green, Program Coordinator.

Highest 30 Sec. Rate: \$1300.

City of License: Des Moines. **Station DMA:** Des Moines-Ames. **Rank:** 70.

Circulation © 2000 Nielsen. Coverage based on Nielsen study.

Grand Total	Cable TV Households	Non-cable TV Households	Total TV Households
Estimated Station Totals*	287,390	152,660	440,050
Average Weekly Circulation (2000)	148,787	65,311	214,098
Average Daily Circulation (2000)			81,776
Station DMA Total	Cable TV Households	Non-cable TV Households	Total TV Households
Estimated Station Totals*	234,050	139,600	373,650
Average Weekly Circulation (2000)	136,649	63,924	200,573
Average Daily Circulation (2000)			78,641
Other DMA Total	Cable TV Households	Non-cable TV Households	Total TV Households
Estimated Station Totals*	53,340	13,060	66,400
Average Weekly Circulation (2000)	12,138	1,386	13,524
Average Daily Circulation (2000)			3,135

* Estimated station totals are sums of the Nielsen TV and Cable TV household estimates for each county in which the station registers viewing of more than 5% as per the Nielsen Survey Methods.

Iowa—Des Moines

WHO-TV Ch. 13

Network Service: NBC.

Licensee: The New York Times Co., 229 W. 43rd St., New York, NY 10036.

Studio: 1801 Grand Ave., Des Moines, IA 50309.

Phone: 515-242-3500. **Fax:** 515-242-3797.

Web Site: <http://www.whooncall.com>

Technical Facilities: Channel No. 13 (210-216 MHz). Authorized power: 316-kw max. & 224-kw horizontal visual, 47.4-kw max. & 33.5-kw horizontal aural. Antenna: 1970-ft. above av. terrain, 1955-ft. above ground, 2988-ft. above sea level.

Latitude 41° 48' 33"
Longitude 93° 36' 53"

Transmitter: 199 N.W. 134th St., Alleman.

Digital Facilities: Channel No. 19 (500-506 MHz). Power: 550-kw max. visual. Antenna: 1998-ft. above av. terrain, 1965-ft. above ground, 2959-ft. above sea level.

Latitude 41° 49' 47"
Longitude 93° 36' 56"

FCC Digital File Number: BPCDT-990805LD (pending).

Note: Latitude and longitude coordinates shown are based on the North American Datum of 1927 (NAD 27) as currently required by the Mass Media Bureau of the FCC.

Multichannel TV Sound: Stereo only.

Satellite Earth Station: Transmit/receive SatCom, 7-meter; Microwave Assoc., Scientific-Atlanta receivers.

News Service: AP.

Ownership: The New York Times Co. (Group Owner).

Began Operation: April 15, 1954. Sale to present owner by Palmer Communications approved by FCC July 9, 1996 (Television Digest, Vol. 36:21).

Represented (sales): Katz American Television.

Represented (engineering): Denny & Associates PC.

Personnel:

Robert Allen, President & General Manager.

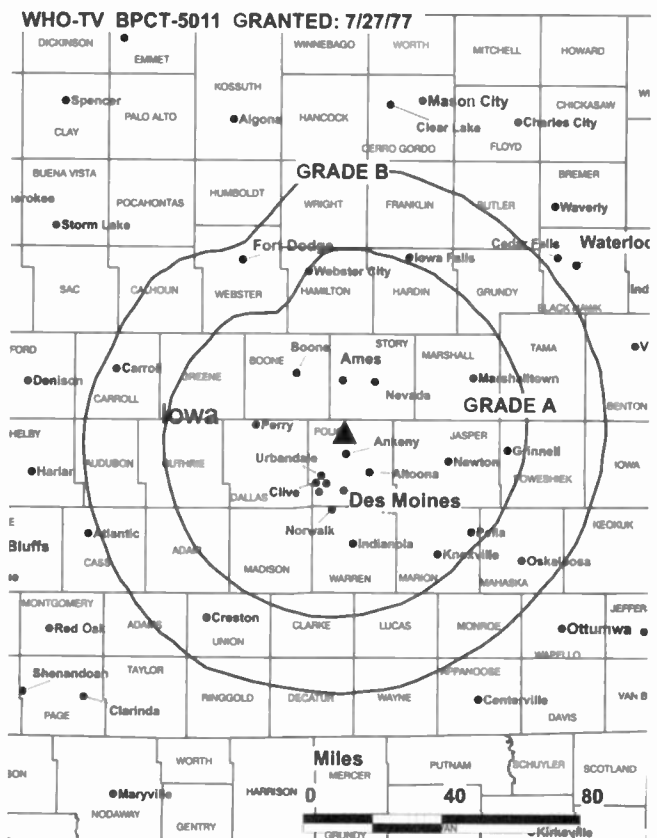
Cheryl Semerad, Sales & Marketing Director.

Tim Gardner, Promotion Director.

David Peterson, Program Coordinator.

Brad Olk, Chief Engineer.

Al Setka, News Director.



© 2001 Warren Communications News

Rebecca Jess, Broadcast Controller.

Rates: On request.

City of License: Des Moines. **Station DMA:** Des Moines-Ames. **Rank:** 70.

Circulation © 2000 Nielsen. Coverage based on Nielsen study.

Grand Total	Cable TV Households	Non-cable TV Households	Total TV Households
Estimated Station Totals*	280,590	174,230	454,820
Average Weekly Circulation (2000)	213,325	119,909	333,235
Average Daily Circulation (2000)			194,604
Station DMA Total	Cable TV Households	Non-cable TV Households	Total TV Households
Estimated Station Totals*	236,050	145,170	381,220
Average Weekly Circulation (2000)	196,352	111,941	308,293
Average Daily Circulation (2000)			182,092
Other DMA Total	Cable TV Households	Non-cable TV Households	Total TV Households
Estimated Station Totals*	44,540	29,060	73,600
Average Weekly Circulation (2000)	16,973	7,968	24,942
Average Daily Circulation (2000)			12,512

* Estimated station totals are sums of the Nielsen TV and Cable TV household estimates for each county in which the station registers viewing of more than 5% as per the Nielsen Survey Methods.

Iowa—Ames-Des Moines

WOI-TV Ch. 5

Network Service: ABC.

Licensee: Capital Communications Co. Inc., 99 Pondfield Rd., Bronxville, NY 10708.

Studio: 3903 Westown Pkwy., West Des Moines, IA 50266.

Phone: 515-457-9645. **Fax:** 515-457-1034.

E-mail: woitv@ecity.net

Web Site: <http://www.woi-tv.com>

Technical Facilities: Channel No. 5 (76-82 MHz). Authorized power: 100-kw visual, 20-kw aural. Antenna: 1850-ft. above av. terrain, 1995-ft. above ground, 2980-ft. above sea level.

Latitude 41° 48' 33"
Longitude 93° 36' 53"

Transmitter: 1-mi. S of Alleman.

Digital Facilities: Channel No. 59 (740-746 MHz). Power: 50-kw max. visual. Antenna: 1043-ft. above av. terrain, 1000-ft. above ground, 996-ft. above sea level.

Latitude 41° 49' 47"
Longitude 93° 36' 56"

FCC Digital File Number: BPCDT-19990903AAB. Granted: February 1, 2000.

Note: Latitude and longitude coordinates shown are based on the North American Datum of 1927 (NAD 27) as currently required by the Mass Media Bureau of the FCC.

Satellite Earth Stations: Transmit/receive Andrew, 7.3-meter; Transmit/receive Harris, 9-meter C-band; Transmit/receive Microdyne, 3.7-meter Ku-band; Andrew, 4.5-meter; Scientific-Atlanta, 7-meter; Avantek, Harris, M/A-Corn, Scientific-Atlanta receivers.

News Services: ABC NewsOne, AP.

Ownership: Capital Communications Co. Inc.

Began Operation: February 21, 1950. Sale to present owner by Iowa State University approved by FCC December 15, 1993 (*Television Digest*, Vol. 31:51; 32:22, 40, 47, 51).

Represented (sales): Katz Continental Television.

Represented (legal): Latham & Watkins.

Represented (engineering): du Treil, Lundin & Rackley Inc.

Personnel:

Raymond H. Cole, Executive Vice President & General Manager.

Rod Dougherty, Local Sales Manager.

Erin Nanke, National Sales Manager.

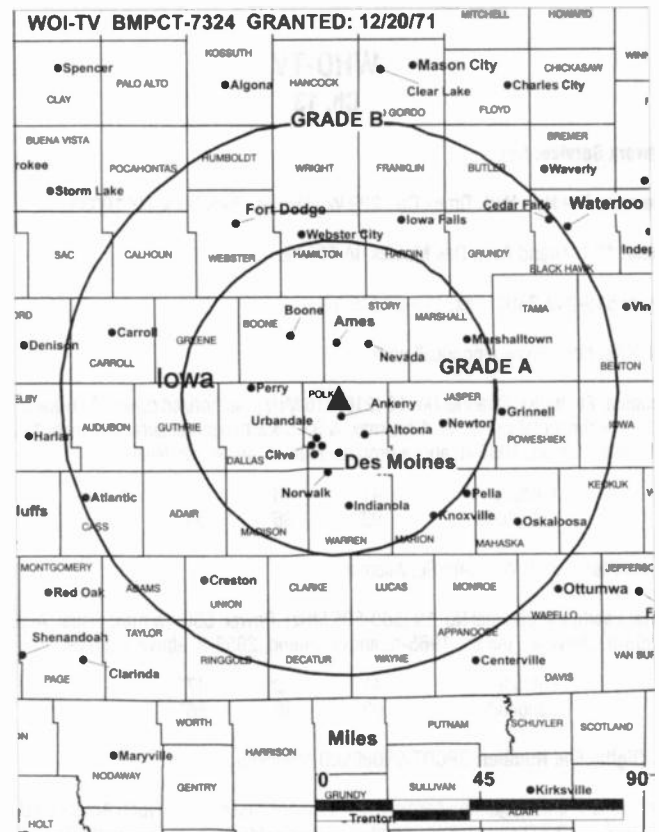
Lon Tegels, News Director.

Randy Shelton, Program Director.

Dennis Poffenberger, Chief Engineer.

Elaine Honold, Business Manager.

Highest 30 Sec. Rate: \$2100.



© 2001 Warren Communications News

City of License: Ames. **Station DMA:** Des Moines-Ames. **Rank:** 70.

Circulation © 2000 Nielsen. Coverage based on Nielsen study.

Grand Total	Cable TV Households	Non-cable TV Households	Total TV Households
Estimated Station Totals*	291,490	181,320	472,810
Average Weekly Circulation (2000)	184,976	105,122	290,097
Average Daily Circulation (2000)			136,962
Station DMA Total	Cable TV Households	Non-cable TV Households	Total TV Households
Estimated Station Totals*	236,050	145,170	381,220
Average Weekly Circulation (2000)	170,679	99,620	270,299
Average Daily Circulation (2000)			129,906
Other DMA Total	Cable TV Households	Non-cable TV Households	Total TV Households
Estimated Station Totals*	55,440	36,150	91,590
Average Weekly Circulation (2000)	14,296	5,502	19,798
Average Daily Circulation (2000)			7,056

* Estimated station totals are sums of the Nielsen TV and Cable TV household estimates for each county in which the station registers viewing of more than 5% as per the Nielsen Survey Methods.

**THE
TED HEPBURN
COMPANY**

**We were the broker
in the 1994 sale of
WOI-TV**

Ted Hepburn, President
325 Garden Rd., Palm Beach, FL 33480
(561) 863 8995

Iowa—Dubuque

KFXB
Ch. 40

Network Service: FOX.

Licensee: Dubuque TV Ltd. Partnership, 744 Main St., Dubuque, IA 52001.

Studio: 744 Main St., Dubuque, IA 52001.

Phone: 319-556-4040. **Fax:** 319-557-7101.

Technical Facilities: Channel No. 40 (626-632 MHz). Authorized power: 537-kw visual, 53.7-kw aural. Antenna: 841-ft. above av. terrain, 837-ft. above ground, 1661-ft. above sea level.

Latitude 42° 31' 05"
Longitude 90° 37' 16"

Holds CP for change to 5000-kw max. visual, 872-ft. above av. terrain, 817-ft. above ground, 1676-ft. above sea level; lat. 42° 31' 09", long. 90° 37' 11", transmitter to 0.7-mi. N of Illinois state line, 0.8-mi. W of Hwy. 35. BPCT-960711KS.

Transmitter: 0.7-mi. N of Illinois state line, 0.75-mi. W of Hwy. 35, Grant County, WI.

Digital Facilities: Channel No. 43 (644-650 MHz). Power: 1000-kw max. visual. Antenna: 860-ft. above av. terrain, 817-ft. above ground.

Latitude 42° 31' 09"
Longitude 90° 37' 11"

FCC Digital File Number: BPCDT-19991028ACY (pending).

Note: Latitude and longitude coordinates shown are based on the North American Datum of 1927 (NAD 27) as currently required by the Mass Media Bureau of the FCC.

LMA: Local marketing agreement with KFXA (F), Cedar Rapids.

Satellite Earth Stations: Calstar, 4.6-meter; Prodelin, 4.2-meter; Avantek, Scientific-Atlanta receivers.

News Service: AP.

Ownership: Dubuque TV Ltd. Partnership.

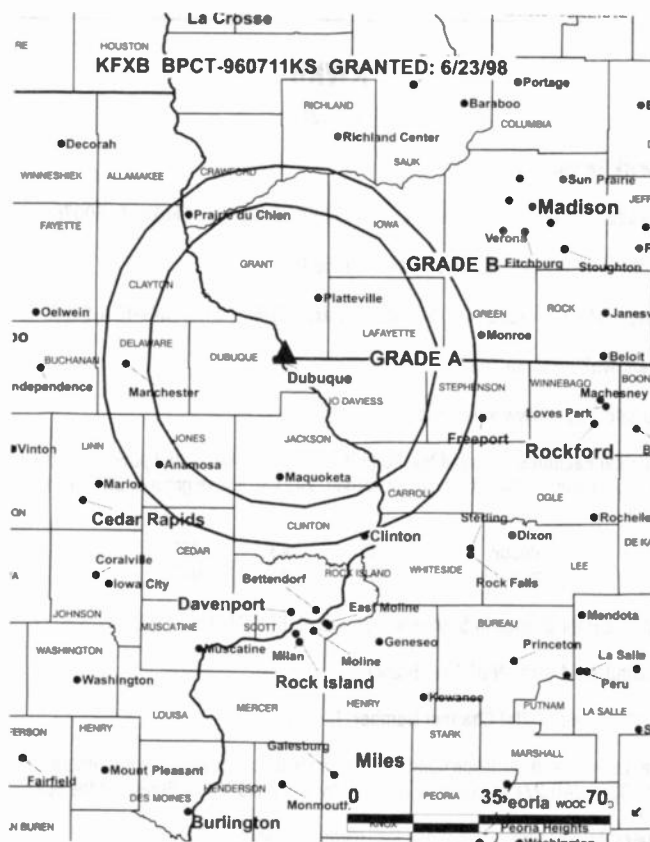
Began Operation: June 1, 1970. Left air October 3, 1974. Sale to Lloyd Hearing Aid Corp. approved by FCC June 29, 1976. Resumed operation September 12, 1976. Sale to The Commercial Dispatch Publishing Co. approved by FCC September 13, 1979. Sale to Dubuque TV Ltd. Partnership approved by FCC February 8, 1985. Sale to Sage Broadcasting Corp. of Dubuque approved by FCC March 25, 1988, but sale was not consummated.

Represented (sales): Seitel Inc.

Personnel: See KFXA, Cedar Rapids, IA.

Highest 30 Sec. Rate: \$220.

City of License: Dubuque. **Station DMA:** Cedar Rapids-Waterloo-Dubuque. **Rank:** 89.



© 2001 Warren Communications News

Circulation © 2000 Nielsen. Coverage based on Nielsen study.

Grand Total	Cable TV Households	Non-cable TV Households	Total TV Households
Estimated Station Totals*	74,750	39,640	114,390
Average Weekly Circulation (2000)	32,311	7,619	39,930
Average Daily Circulation (2000)			15,155
Station DMA Total	Cable TV Households	Non-cable TV Households	Total TV Households
Estimated Station Totals*	43,990	15,270	59,260
Average Weekly Circulation (2000)	20,113	3,353	23,467
Average Daily Circulation (2000)			8,576
Other DMA Total	Cable TV Households	Non-cable TV Households	Total TV Households
Estimated Station Totals*	30,760	24,370	55,130
Average Weekly Circulation (2000)	12,197	4,266	16,463
Average Daily Circulation (2000)			6,578

*Estimated station totals are sums of the Nielsen TV and Cable TV household estimates for each county in which the station registers viewing of more than 5% as per the Nielsen Survey Methods.

Iowa—Iowa City

KWKB Ch. 20

Network Service: WBN.

Licensee: KM Television of Iowa LLC, 3654 W. Jarvis Ave., Skokie, IL 60076.

Studio: 1547 Baker Ave., West Branch, IA 52358.

Phones: 319-643-5952; 847-674-0864. **Fax:** 319-643-3124; 847-674-9188.

E-mail: wb20@kwkb.com

Web Site: http://www.kwkb.com

Technical Facilities: Channel No. 20 (506-512 MHz). Authorized power: 1510-kw max. visual. Antenna: 1447-ft. above av. terrain, 1421-ft. above ground, 2211-ft. above sea level.

Latitude	41°	43'	28"
Longitude	91°	21'	07"

Holds CP for change to 5000-kw max. visual. BMPCT-990811LC.

Transmitter: 4.1-mi. N of West Branch.

FCC Proposed Digital Channel Number: Ch. 25.

Note: Latitude and longitude coordinates shown are based on the North American Datum of 1927 (NAD 27) as currently required by the Mass Media Bureau of the FCC.

Ownership: KM Communications Inc. (Group Owner).

Began Operation: August 22, 1999.

Represented (legal): Irwin, Campbell & Tannenwald PC.

Represented (engineering): Cohen, Dippell & Everist PC.

Personnel:

Mark Culbertson, General Manager.

Mike Knoll, Local Sales Manager.

Todd Powers, National Sales Manager.

Kevin E. Johnson, Chief Engineer.

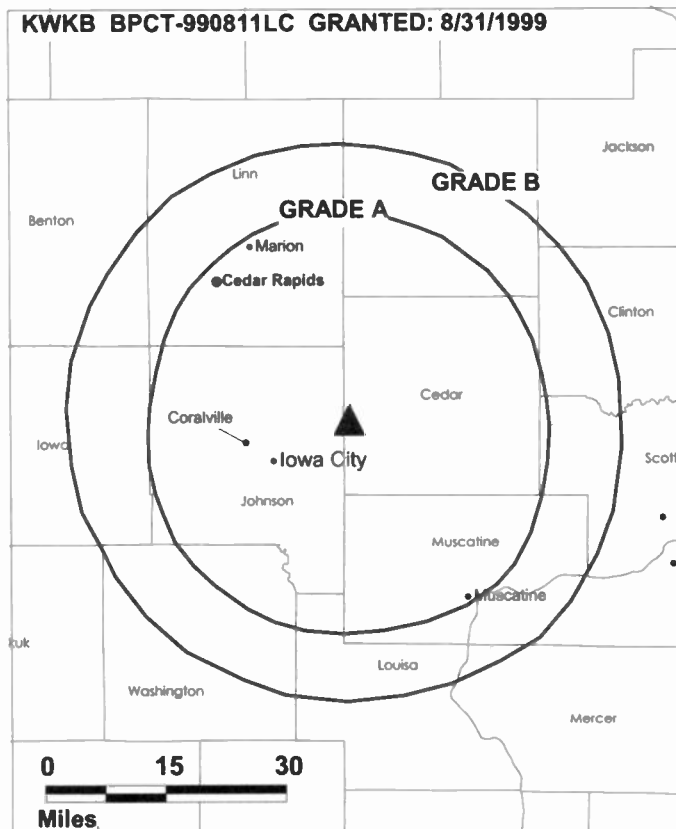
Brian Nugent, Program & Promotions Director.

Aaron Spears, Production Manager.

Jennifer Mundell, Business Manager.

Rates: On request.

City of License: Iowa City. **Station DMA:** Cedar Rapids-Waterloo-Dubuque. **Rank:** 89.



© 2001 Warren Communications News

Circulation © 2000 Nielsen. Coverage based on Nielsen study.

Grand Total	Cable TV Households	Non-cable TV Households	Total TV Households
Estimated Station Totals*	155,500	80,070	235,570
Average Weekly Circulation (2000)	15,064	9,207	24,271
Average Daily Circulation (2000)			6,930
Station DMA Total	Cable TV Households	Non-cable TV Households	Total TV Households
Estimated Station Totals*	155,500	54,130	209,630
Average Weekly Circulation (2000)	15,064	6,913	21,977
Average Daily Circulation (2000)			6,618
Other DMA Total	Cable TV Households	Non-cable TV Households	Total TV Households
Estimated Station Totals*	0	25,940	25,940
Average Weekly Circulation (2000)	0	2,294	2,294
Average Daily Circulation (2000)			312

* Estimated station totals are sums of the Nielsen TV and Cable TV household estimates for each county in which the station registers viewing of more than 5% as per the Nielsen Survey Methods.

Iowa—Mason City

KIMT Ch. 3

Network Service: CBS.

Licensee: Media General Broadcasting Inc., 333 E. Franklin St., Richmond, VA 23219.

Studio: 2nd & Pennsylvania Aves., Mason City, IA 50401.

Phone: 515-423-2540. **Fax:** 515-421-2673; 515-423-9309.

E-mail: kimt@kimt.com

Web Site: http://www.kimt.com

Technical Facilities: Channel No. 3 (60-66 MHz). Authorized power: 97.7-kw visual, 20-kw aural. Antenna: 1550-ft. above av. terrain, 1565-ft. above ground, 2801-ft. above sea level.

Latitude 43° 22' 25"
Longitude 92° 50' 00"

Transmitter: 3.5-mi. E of St. Ansgar, IA.

Digital Facilities: Channel No. 42 (638-644 MHz). Power: 942.8-kw max. visual. Antenna: 1467-ft. above av. terrain, 1493-ft. above ground.

Latitude 43° 22' 20"
Longitude 92° 49' 59"

FCC Digital File Number: BPCDT-19991015ABO. Granted: December 2, 1999.

Note: Latitude and longitude coordinates shown are based on the North American Datum of 1927 (NAD 27) as currently required by the Mass Media Bureau of the FCC.

Satellite Earth Stations: Scientific-Atlanta, 3-meter; Scientific-Atlanta, 3.7-meter; Scientific-Atlanta, 4.5-meter; Scientific-Atlanta, 7.5-meter; DX Antenna, Harris, M/A-Com, Scientific-Atlanta receivers.

News Service: AP.

Ownership: Media General Inc. (Group Owner).

Began Operation: May 15, 1954. Sale to Daily Telegraph Printing Co. by Lee Enterprises approved by FCC April 22, 1980 (Television Digest, Vol. 20:1). Sale to Spartan Communications by Daily Telegraph Printing Co. approved by FCC June 12, 1984 (Vol. 24:15). Sale to present owner by Spartan Communications Inc. approved by FCC March 22, 2000.

Represented (sales): Katz Continental Television.

Represented (legal): Dow, Lohnes & Albertson PLLC.

Personnel:

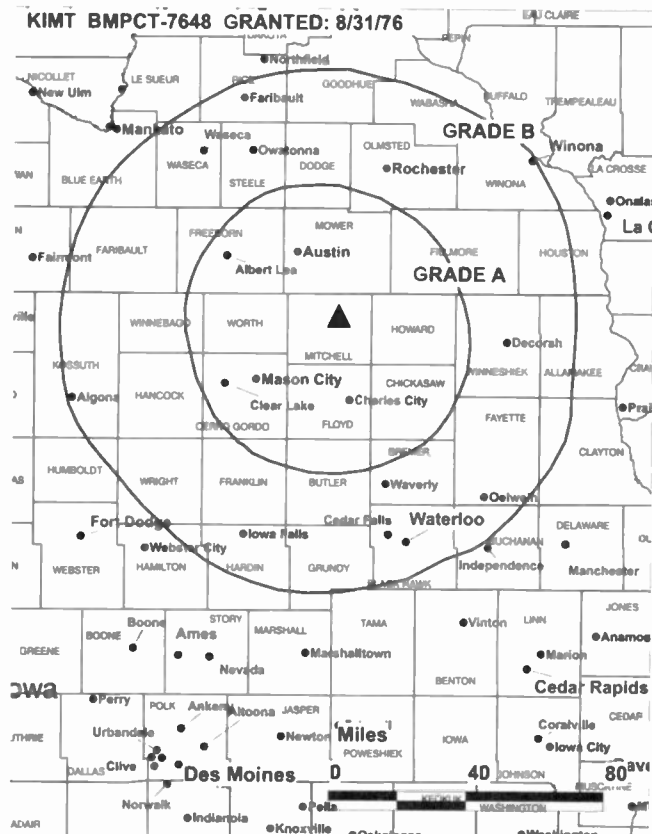
Steve Martinson, Vice President & General Manager.

Jennifer Kupriva, General Sales Manager.

Doug Merbach, News Director.

Jerome R. Risting, Program & Promotion Director.

Dale Byre, Chief Engineer.



© 2001 Warren Communications News

Karen Bird, Business Manager.

Highest 30 Sec. Rate: \$800.

City of License: Mason City. **Station DMA:** Rochester-Mason City-Austin. **Rank:** 153.

Circulation © 2000 Nielsen. Coverage based on Nielsen study.

Grand Total	Cable TV Households	Non-cable TV Households	Total TV Households
Estimated Station Totals*	122,890	85,690	208,580
Average Weekly Circulation (2000)	61,098	37,507	98,604
Average Daily Circulation (2000)			55,273
Station DMA Total	Cable TV Households	Non-cable TV Households	Total TV Households
Estimated Station Totals*	88,360	43,760	132,120
Average Weekly Circulation (2000)	51,611	28,938	80,548
Average Daily Circulation (2000)			47,218
Other DMA Total	Cable TV Households	Non-cable TV Households	Total TV Households
Estimated Station Totals*	34,530	41,930	76,460
Average Weekly Circulation (2000)	9,487	8,569	18,056
Average Daily Circulation (2000)			8,055

*Estimated station totals are sums of the Nielsen TV and Cable TV household estimates for each county in which the station registers viewing of more than 5% as per the Nielsen Survey Methods.

Iowa—Newton

**KFPX
Ch. 39**

Network Service: PAX.

Licensee: Paxson Communications Corp., 601 Clearwater Park Rd., West Palm Beach, FL 33401.

Studio: 4570 114th St., Urbandale, IA 50322.

Phone: 515-331-3939.

Web Site: <http://www.paxtv.com>

Technical Facilities: Channel No. 39 (620-626 MHz). Authorized power: 4440-kw max. visual. Antenna: 525-ft. above av. terrain, 469-ft. above ground, 1450-ft. above sea level.

Latitude 41° 49' 05"
Longitude 93° 12' 22"

Transmitter: S side of Rte. 23, approx. 2.64-m. W of Baxter.

Note: Latitude and longitude coordinates shown are based on the North American Datum of 1927 (NAD 27) as currently required by the Mass Media Bureau of the FCC.

Ownership: Paxson Communications Corp. (Group Owner).

Began Operation: August 31, 1998.

Personnel:

Kent Opdahl, General Manager.

Dave Ohmstedte, Chief Engineer.

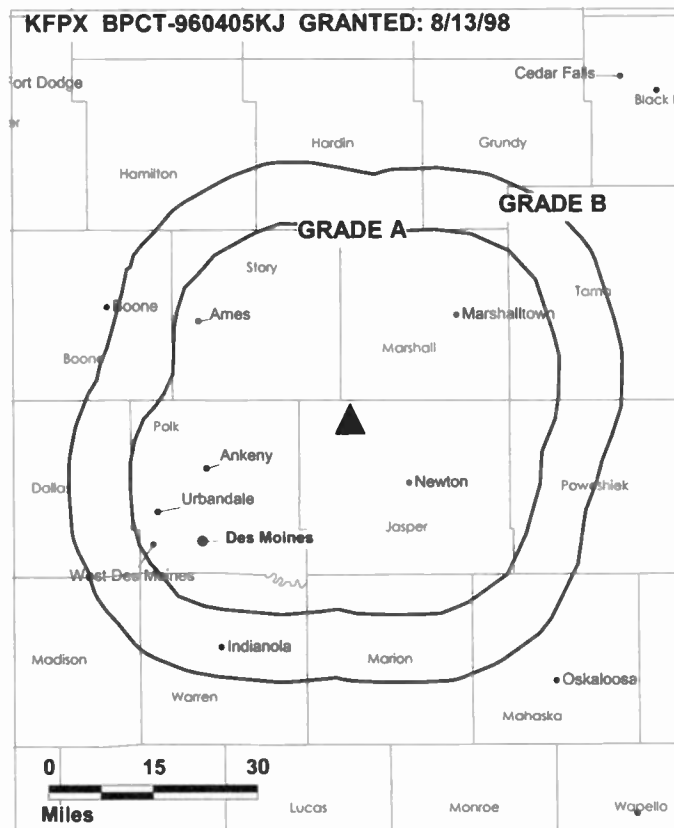
Marsha Theis, Business Manager.

City of License: Newton. **Station DMA:** Des Moines-Ames. **Rank:** 70.



NEED BROADCAST TV OR CABLE TV DATA
FROM THE FACTBOOK ON TAPE OR DISKETTE?
NEED CUSTOMIZED REPORTS?

Call Warren Communications News, Inc. 202-872-9200
Data By Design Dept.



© 2001 Warren Communications News

Circulation © 2000 Nielsen. Coverage based on Nielsen study.

Grand Total	Cable TV Households	Non-cable TV Households	Total TV Households
Estimated Station Totals*	188,600	103,700	292,300
Average Weekly Circulation (2000)	28,424	11,407	39,831
Average Daily Circulation (2000)			12,522
Station DMA Total	Cable TV Households	Non-cable TV Households	Total TV Households
Estimated Station Totals*	188,600	103,700	292,300
Average Weekly Circulation (2000)	28,424	11,407	39,831
Average Daily Circulation (2000)			12,522

* Estimated station totals are sums of the Nielsen TV and Cable TV household estimates for each county in which the station registers viewing of more than 5% as per the Nielsen Survey Methods.

Iowa—Ottumwa-Kirksville, Missouri

KTVO Ch. 3

Network Service: ABC.

Licensee: KTVO License Subsidiary Inc., Hwy. 63 N, Kirksville, MO 63501.

Studios: Hwy. 63 N, Kirksville, MO 63501.; 111 S. Market St., Ottumwa, IA 52501.

Mailing Address: Box 949, Kirksville, MO 63501.

Phones: 816-627-3333 (Kirksville); 515-682-3333 (Ottumwa). **Fax:** 816-627-1885.

Technical Facilities: Channel No. 3 (60-66 MHz). Authorized power: 100-kw visual, 10-kw aural. Antenna: 1101-ft. above av. terrain, 1050-ft. above ground, 1963-ft. above sea level.

Latitude 40° 31' 47"
Longitude 92° 26' 29"

Transmitter: 4.5-mi. E of Lancaster on Hwy. 136.

Digital Facilities: Channel No. 33 (584-590 MHz). Power: 983-kw max. visual. Antenna: 1030-ft. above av. terrain, 969-ft. above ground.

Latitude 40° 31' 47"
Longitude 92° 26' 29"

FCC Digital File Number: BPCDT-19991025AEL. Granted: February 8, 2000.

Note: Latitude and longitude coordinates shown are based on the North American Datum of 1927 (NAD 27) as currently required by the Mass Media Bureau of the FCC.

News Service: AP.

Ownership: Raycom Media Inc. (Group Owner).

Began Operation: November 21, 1955. Sale to Gillett Group Inc. by Post Corp. approved by FCC June 19, 1984. Sale to Post by James J. Conroy & Raymond E. Russell approved by FCC January 6, 1964 (*Television Digest*, Vol. 4:2). Sale to Federal Broadcasting by Gillett Group Inc. approved by FCC July 17, 1987 (Vol. 27:20). Sale to present owner by Federal Broadcasting Co. approved by FCC September 24, 1996.

Represented (sales): Harrington, Righter & Parsons Inc.

Represented (legal): Hogan & Hartson LLP.

Represented (engineering): Cohen, Dippell & Everist PC.

Personnel:

John Shine, Vice President & General Manager.

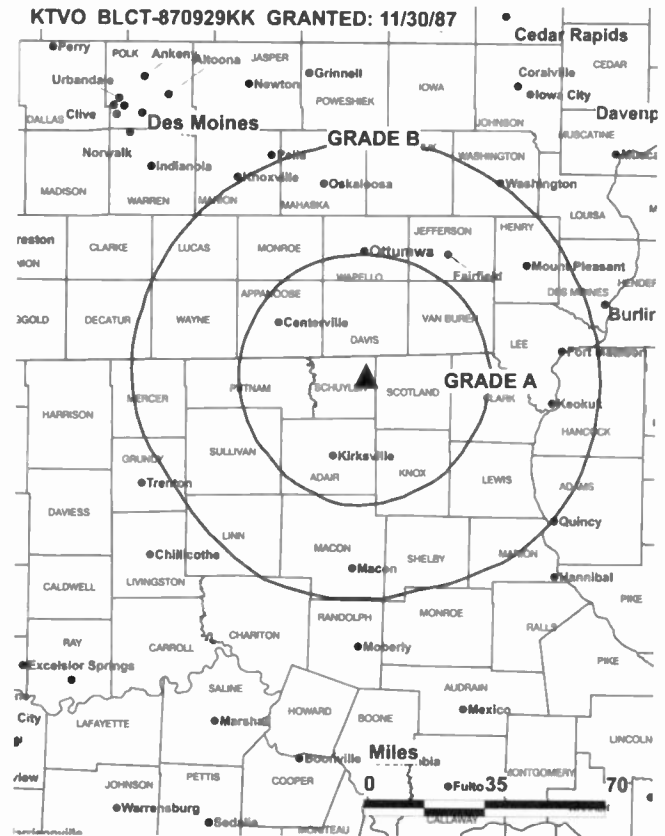
Dana Quesenberry, News Director.

John Wise, Chief Engineer.

Carmen Rizzo, Marketing Director.

Crystal Amini-Rad, Business Manager.

Brian Gordy, Production Manager.



© 2001 Warren Communications News

Highest 30 Sec. Rate: \$750.

City of License: Kirksville, MO. **Station DMA:** Ottumwa-Kirksville. **Rank:** 199.

Circulation © 2000 Nielsen. Coverage based on Nielsen study.

Grand Total	Cable TV Households	Non-cable TV Households	Total TV Households
Estimated Station Totals*	95,380	70,440	165,820
Average Weekly Circulation (2000)	55,182	23,054	78,236
Average Daily Circulation (2000)			41,714
Station DMA Total	Cable TV Households	Non-cable TV Households	Total TV Households
Estimated Station Totals*	30,290	18,390	48,680
Average Weekly Circulation (2000)	23,228	12,065	35,293
Average Daily Circulation (2000)			22,066
Other DMA Total	Cable TV Households	Non-cable TV Households	Total TV Households
Estimated Station Totals*	65,090	52,050	117,140
Average Weekly Circulation (2000)	31,954	10,989	42,943
Average Daily Circulation (2000)			19,648

* Estimated station totals are sums of the Nielsen TV and Cable TV household estimates for each county in which the station registers viewing of more than 5% as per the Nielsen Survey Methods.

Iowa—Ottumwa

KYOU-TV Ch. 15

Network Service: FOX, UPN.

Licensee: Waitt Broadcasting Inc., 13906 Gold Circle, Suite 201, Omaha, NE 68144.

Studio: 820 W. 2nd St., Ottumwa, IA 52501.

Phone: 515-684-5415. **Fax:** 515-682-5173.

Technical Facilities: Channel No. 15 (476-482 MHz). Authorized power: 2090-kw max. visual. Antenna: 1191-ft. above av. terrain, 1161-ft. above ground, 1913-ft. above sea level.

Latitude	41°	11'	42"
Longitude	91°	57'	15"

Holds CP for change to 2090-kw max. visual, 1184-ft. above av. terrain, 1158-ft. above ground, 1909-ft. above sea level. BPCT-19991027AAM.

Transmitter: 1.3-mi. NNE of State Hwys. 1 & 78 in Richland Twp.

Digital Facilities: Channel No. 14 (470-476 MHz). Power: 200-kw max. visual. Antenna: 1188-ft. above av. terrain, 1158-ft. above ground.

Latitude	41°	11'	42"
Longitude	91°	57'	15"

FCC Digital File Number: BPCDT-19991027AAR (pending).

Note: Latitude and longitude coordinates shown are based on the North American Datum of 1927 (NAD 27) as currently required by the Mass Media Bureau of the FCC.

Satellite Earth Stations: ADM, Ku & C-band; AFC, Ku-band; KLM, 3.9-meter C-band; KLM, 4.8-meter C-band; General Instrument, KLM, M/A-Corn receivers.

Ownership: Waitt Broadcasting Inc. (Group Owner).

Began Operation: June 2, 1986. Left air 1986; resumed operation June 29, 1987. Sale to present owner by Public Interest Broadcast Group Inc. approved by FCC January 26, 1999.

Personnel:

Karl E. Bieber, General Manager.

Dianne Little, General Sales Manager.

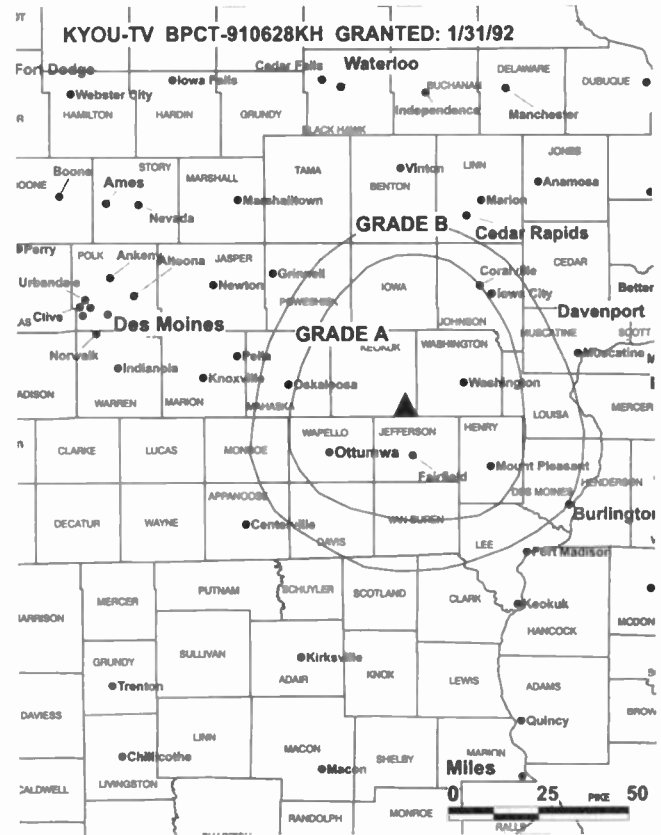
Trinh Grove, Business Manager.

Phil Benjamin, Chief Engineer.

Jim Cagwin, Production Manager.

Rates: On request.

City of License: Ottumwa. **Station DMA:** Ottumwa-Kirkville. **Rank:** 199.



© 2001 Warren Communications News

Circulation © 2000 Nielsen. Coverage based on Nielsen study.

Grand Total	Cable TV Households	Non-cable TV Households	Total TV Households
Estimated Station Totals*	94,180	59,250	153,430
Average Weekly Circulation (2000)	34,885	14,079	48,964
Average Daily Circulation (2000)			15,640
Station DMA Total	Cable TV Households	Non-cable TV Households	Total TV Households
Estimated Station Totals*	30,290	13,690	43,980
Average Weekly Circulation (2000)	14,677	5,595	20,273
Average Daily Circulation (2000)			7,209
Other DMA Total	Cable TV Households	Non-cable TV Households	Total TV Households
Estimated Station Totals*	63,890	45,560	109,450
Average Weekly Circulation (2000)	20,208	8,483	28,691
Average Daily Circulation (2000)			8,431

* Estimated station totals are sums of the Nielsen TV and Cable TV household estimates for each county in which the station registers viewing of more than 5% as per the Nielsen Survey Methods.

Iowa—Sioux City

KCAU-TV Ch. 9

Network Service: ABC.

Licensee: Citadel Communications Co. Ltd., 625 Douglas St., Sioux City, IA 51101.

Studio: 625 Douglas St., Sioux City, IA 51101.

Phone: 712-277-2345. **Fax:** 712-277-3733.

E-mail: kcau@pionet.net

Technical Facilities: Channel No. 9 (186-192 MHz). Authorized power: 245-kw visual, 49-kw aural. Antenna: 2020-ft. above av. terrain, 2000-ft. above ground, 3368-ft. above sea level.

Latitude 42° 35' 11"
Longitude 96° 13' 56"

Transmitter: 4-mi. E, 0.75-mi. N of James, IA.

Digital Facilities: Channel No. 30 (566-572 MHz). Power: 50-kw max. visual. Antenna: 1850-ft. above av. terrain, 1800-ft. above ground, 1322-ft. above sea level.

Latitude 42° 35' 12"
Longitude 96° 13' 19"

FCC Digital File Number: BPCDT-19990903AAD. Granted: November 26, 1999.

Note: Latitude and longitude coordinates shown are based on the North American Datum of 1927 (NAD 27) as currently required by the Mass Media Bureau of the FCC.

Satellite Earth Stations: Andrew, 4.5-meter; Andrew, 7.3-meter; AvanteK receivers.

News Service: AP.

Ownership: Citadel Communications Co. LLC (Group Owner).

Began Operation: March 29, 1953. Sale to present owner by Wesray Corp. approved by FCC October 1, 1985 (Television Digest, Vol. 25:30). Sale to Wesray Corp. by Forward Communications Corp. approved by FCC August 16, 1984. Previous sale to Forward by People's Broadcasting Corp. approved by FCC October 27, 1965 (Vol. 5:30). Sale to People's by Cowles Broadcasting Co. approved by FCC November 27, 1957 (Vol. 13:41, 44, 49).

Represented (sales): Katz Continental Television.

Represented (legal): Latham & Watkins.

Personnel:

Philip J. Lombardo, President.

Ray Cole, Executive Vice President.

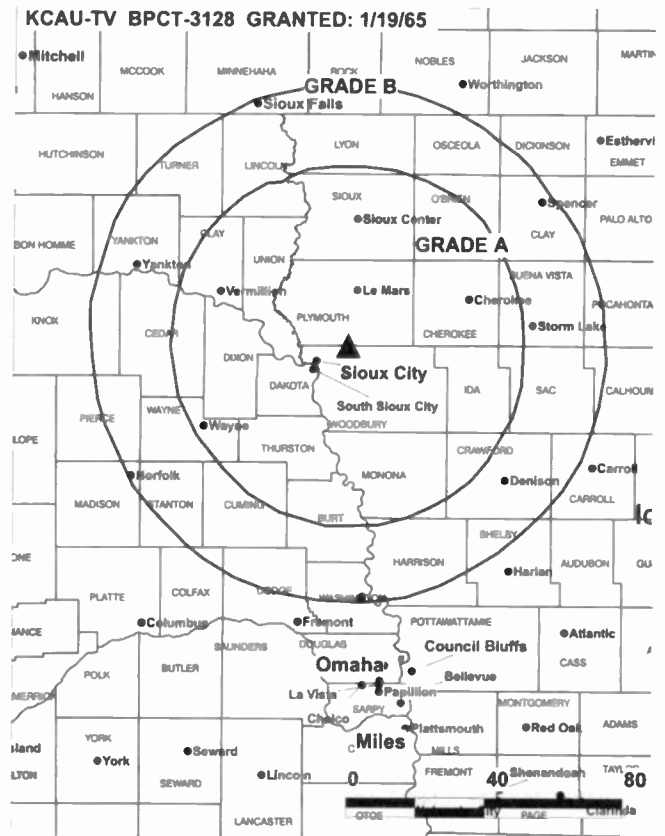
Mark D. Hotchkiss, Vice President & General Manager.

Dan Kirk, General Sales Manager.

Lon Tegels, News Director.

Kevin Hoffman, Program Director & Production Manager.

Daniele Feenstra, Promotion Director.



© 2001 Warren Communications News

Brent Steemken, Business Manager.

Neal Evans, Chief Engineer.

Highest 30 Sec. Rate: \$1250.

City of License: Sioux City. **Station DMA:** Sioux City. **Rank:** 144.

Circulation © 2000 Nielsen. Coverage based on Nielsen study.

Grand Total	Cable TV Households	Non-cable TV Households	Total TV Households
Estimated Station Totals*	158,360	72,600	230,960
Average Weekly Circulation (2000)	90,376	36,876	127,251
Average Daily Circulation (2000)			62,879
Station DMA Total	Cable TV Households	Non-cable TV Households	Total TV Households
Estimated Station Totals*	100,350	47,900	148,250
Average Weekly Circulation (2000)	74,239	30,457	104,696
Average Daily Circulation (2000)			54,428
Other DMA Total	Cable TV Households	Non-cable TV Households	Total TV Households
Estimated Station Totals*	58,010	24,700	82,710
Average Weekly Circulation (2000)	16,137	6,418	22,555
Average Daily Circulation (2000)			8,451

*Estimated station totals are sums of the Nielsen TV and Cable TV household estimates for each county in which the station registers viewing of more than 5% as per the Nielsen Survey Methods.

Iowa—Sioux City

KMEG Ch. 14

Network Service: CBS.

Licensee: Waitt Broadcasting Inc., 13906 Gold Circle, Suite 201, Omaha, NE 68144.

Studio: 700 Floyd Blvd., Sioux City, IA 51102.

Mailing Address: Box 657, Sioux City, IA 51102.

Phone: 712-277-3554. **Fax:** 712-277-4732.

E-mail: kmeg@kmeg.com

Technical Facilities: Channel No. 14 (470-476 MHz). Authorized power: 1000-kw max. & 380-kw horizontal visual, 200-kw max. & 75.9-kw horizontal aural. Antenna: 1152-ft. above av. terrain, 1000-ft. above ground, 2420-ft. above sea level.

Latitude 42° 30' 53"
Longitude 96° 18' 14"

Holds CP for change to 5000-kw max. visual, 1955-ft. above av. terrain, 1906-ft. above ground, 3238-ft. above sea level; lat. 42° 35' 12", long. 96° 13' 19", transmitter to 1-mi. NE of intersection of Rtes. K42 & C70, Section 25. BPCT-960625KI.

Transmitter: Rural Rte. 2, 1-mi. E of city limits.

Digital Facilities: Channel No. 39 (620-626 MHz). Power: 1000-kw max. visual. Antenna: 2005-ft. above av. terrain, 1955-ft. above ground, 3287-ft. above sea level.

Latitude 42° 35' 12"
Longitude 96° 13' 19"

Transmitter: 1-mi. NE of intersection of Rtes. K42 & C70, Section 25, Hungerford Twp.

FCC Digital File Number: BPCDT-990415KE (pending).

Note: Latitude and longitude coordinates shown are based on the North American Datum of 1927 (NAD 27) as currently required by the Mass Media Bureau of the FCC.

Satellite Earth Stations: Comtech, 5-meter; Prodelin, 4.5-meter; Scientific-Atlanta, 7-meter; Microwave Assoc., Pinzone, Scientific-Atlanta receivers.

Ownership: Waitt Broadcasting Inc. (Group Owner).

Began Operation: September 5, 1967. Sale to present owner by Maine Radio & Television Co. approved by FCC June 23, 1998. Sale to Maine Radio & Television Co. by Gillett Communications Group approved by FCC September 23, 1986. Sale to Gillett by Fetzer Communications approved by FCC October 29, 1985. Sale to Fetzer by Medallion Broadcasters (Robert B. Donovan, Edgar F. Pechacek, et al.) approved by FCC August 13, 1969 (*Television Digest*, Vol. 9:33).

Represented (sales): Seltel Inc.

Represented (legal): Wilkinson, Barker, Knauer & Quinn LLP.

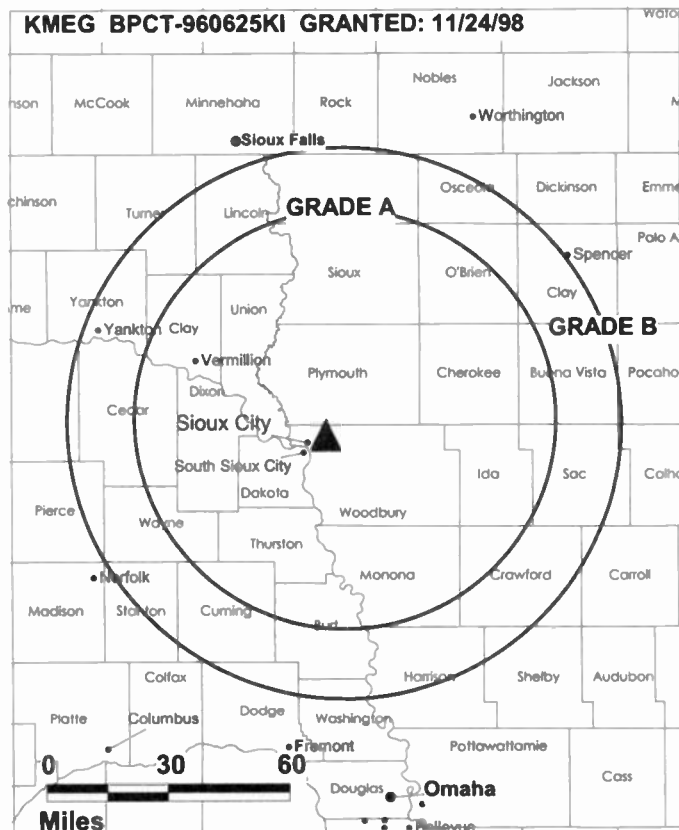
Personnel:

Rob Dean, General Manager.

Fritz Miller, Station Manager.

Janice Jessen, General Sales Manager.

Darrin Fullerton, Promotion Director.



© 2001 Warren Communications News

Greg Funk, Business Manager.

Dick Herr, Chief Engineer.

Fritz Miller, Community Service Director.

Highest 30 Sec. Rate: \$300.

City of License: Sioux City. **Station DMA:** Sioux City. **Rank:** 144.

Circulation © 2000 Nielsen. Coverage based on Nielsen study.

Grand Total	Cable TV Households	Non-cable TV Households	Total TV Households
Estimated Station Totals*	134,470	55,950	190,420
Average Weekly Circulation (2000)	65,710	25,688	91,398
Average Daily Circulation (2000)			40,386
Station DMA Total	Cable TV Households	Non-cable TV Households	Total TV Households
Estimated Station Totals*	98,350	46,160	144,510
Average Weekly Circulation (2000)	59,992	23,684	83,676
Average Daily Circulation (2000)			38,222
Other DMA Total	Cable TV Households	Non-cable TV Households	Total TV Households
Estimated Station Totals*	36,120	9,790	45,910
Average Weekly Circulation (2000)	5,719	2,004	7,723
Average Daily Circulation (2000)			2,165

*Estimated station totals are sums of the Nielsen TV and Cable TV household estimates for each county in which the station registers viewing of more than 5% as per the Nielsen Survey Methods.

Iowa—Sioux City

KPTH
Ch. 44

Network Service: FOX.

Grantee: Pappas Telecasting of Sioux City, 500 S. Chinowth Rd., Visalia, CA 93277-1617.

Studio: 3220 S. Park Plaza Drive, Suites D, E & F, South Sioux City, IA 68776.

Phone: 402-241-4400. **Fax:** 402-241-4444.

Technical Facilities: Channel No. 44 (650-656 MHz). Authorized power: 4989-kw max. & 1199-kw horizontal visual, 499-kw & 120-kw horizontal aural. Antenna: 2003-ft. above av. terrain, 1980-ft. above ground, 3312-ft. above sea level.

Latitude 42° 35' 15.97"
Longitude 96° 13' 23.09"

Transmitter: 1-mi. NE of Rtes. K42 & C70 intersection, Hungerford Twp.

Digital Facilities: Channel No. 49 (680-686 MHz). Power: 1000-kw max. visual. Antenna: 1926-ft. above av. terrain, 1886-ft. above ground.

Latitude 42° 35' 12.00"
Longitude 96° 13' 18.00"

FCC Digital File Number: BPCDT-19991101AGW (pending).

Note: Latitude and longitude coordinates shown are based on the North American Datum of 1927 (NAD 27) as currently required by the Mass Media Bureau of the FCC.

Multichannel TV Sound: Stereo and separate audio program.

Ownership: Pappas Telecasting Companies (Group Owner).

Began Operation: May 9, 1999.

Represented (sales): TeleRep Inc.

Represented (legal): Paul, Hastings, Janofsky & Walker LLP.

Represented (engineering): Smith & Fisher.

Personnel:

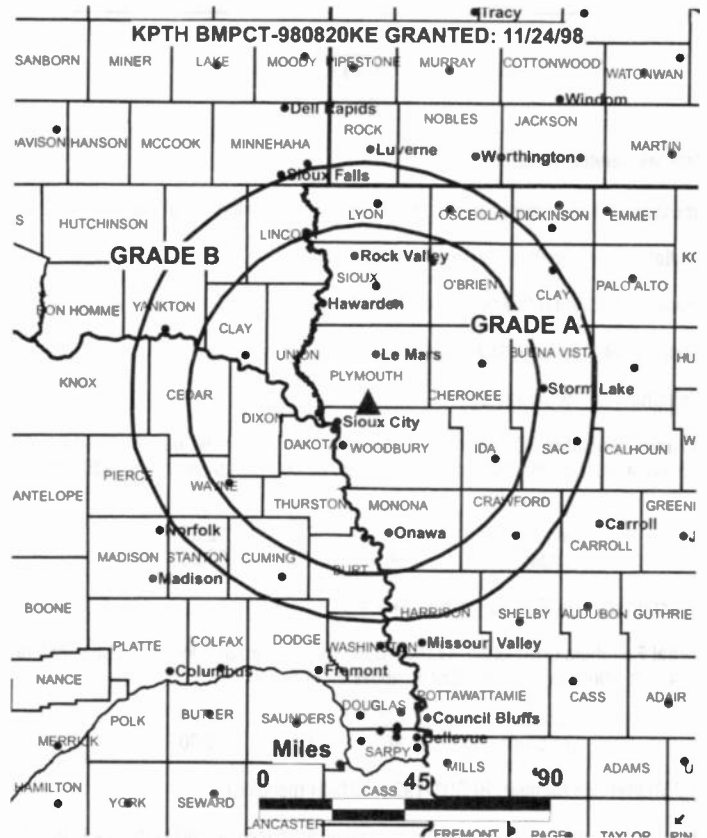
Daniel Havens, General Manager.

Claudia Killinger, Local Sales Manager.

Ken Theobald, Chief Engineer.

Rates: On request.

City of License: Sioux City. **Station DMA:** Sioux City. **Rank:** 144.



© 2001 Warren Communications News

Circulation © 2000 Nielsen. Coverage based on Nielsen study.

Grand Total	Cable TV Households	Non-cable TV Households	Total TV Households
Estimated Station Totals*	96,640	56,840	153,480
Average Weekly Circulation (2000)	27,497	13,876	41,373
Average Daily Circulation (2000)			16,324
Station DMA Total	Cable TV Households	Non-cable TV Households	Total TV Households
Estimated Station Totals*	89,940	41,530	131,470
Average Weekly Circulation (2000)	26,489	12,100	38,590
Average Daily Circulation (2000)			15,638
Other DMA Total	Cable TV Households	Non-cable TV Households	Total TV Households
Estimated Station Totals*	6,700	15,310	22,010
Average Weekly Circulation (2000)	1,008	1,776	2,784
Average Daily Circulation (2000)			686

*Estimated station totals are sums of the Nielsen TV and Cable TV household estimates for each county in which the station registers viewing of more than 5% as per the Nielsen Survey Methods.

Iowa—Sioux City

KTIV
Ch. 4

Network Service: NBC.

Licensee: The New Jersey Herald Inc., 2 Spring St., Newton, NJ 07860.

Studio: 3135 Floyd Blvd., Sioux City, IA 51105.

Phone: 712-239-4100. **Fax:** 712-239-2621.

E-mail: ktiv4@aol.com; ktiv4@ktiv.com

Web Site: http://www.ktiv.com

Technical Facilities: Channel No. 4 (66-72 MHz). Authorized power: 100-kw visual, 20-kw aural. Antenna: 1915-ft. above av. terrain, 2000-ft. above ground, 3368-ft. above sea level.

Latitude 42° 35' 12.39"
Longitude 96° 13' 56.98"

Transmitter: 4-mi. E, 0.75-mi. N of James, IA.

Digital Facilities: Channel No. 41 (632-638 MHz). Power: 873-kw max. visual. Antenna: 1998-ft. above av. terrain, 1952-ft. above ground.

Latitude 42° 35' 12.00"
Longitude 96° 13' 18.00"

FCC Digital File Number: BPCDT-19991101AIH (pending).

Note: Latitude and longitude coordinates shown are based on the North American Datum of 1927 (NAD 27) as currently required by the Mass Media Bureau of the FCC.

Multichannel TV Sound: Stereo only.

Satellite Earth Stations: ADM, 6.2-meter C-band; AFC, 3-meter Ku-band; Avcom, Harris, M/A-Com receivers.

News Services: CNN Newsource, NBC News Channel.

Ownership: Quincy Broadcasting Co. (Group Owner).

Began Operation: October 9, 1954. Sale to present owner by American Family Corp. approved by FCC November 17, 1989 (*Television Digest*, Vol. 29:35). Merger of Black Hawk Broadcasting with American Family Corp. approved by FCC September 17, 1980. Sale by Perkins Bros. Co. approved March 28, 1974. Sale of 50%, giving Perkins Bros. 100% control, approved May 26, 1965 (Vol. 5:24).

Represented (legal): Wilkinson, Barker, Knauer & Quinn LLP.

Personnel:

James L. DeSchepper, Vice President & General Manager.

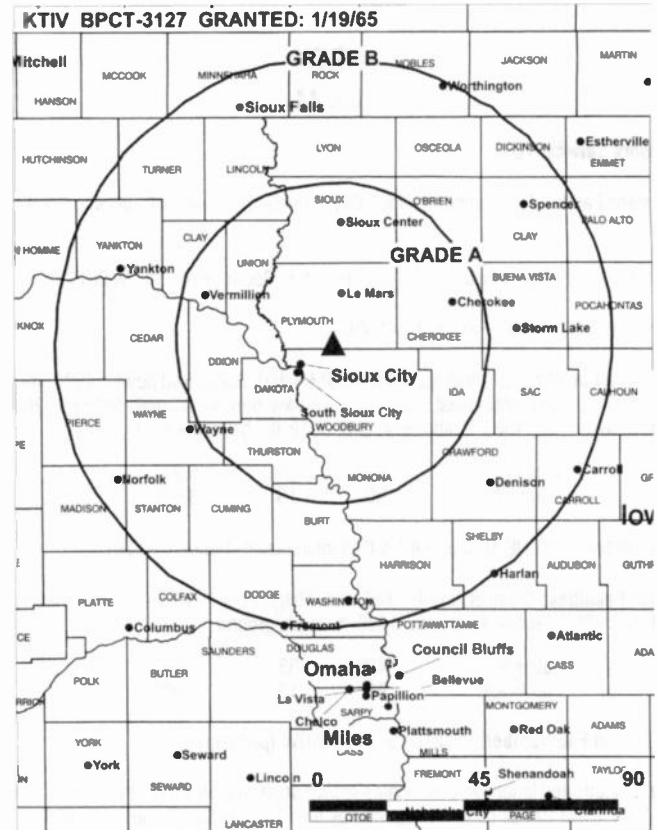
Dave Madsen, Station Manager.

Adrian Wisner, General Sales Manager.

Scot Krayenhagen, Chief Engineer.

Dave Nixon, News Director.

Jerry L. Johnson, Promotion Director.



© 2001 Warren Communications News

Kathy Clayton, Business Manager.

Rates: On request.

City of License: Sioux City. **Station DMA:** Sioux City. **Rank:** 144.

Circulation © 2000 Nielsen. Coverage based on Nielsen study.

Grand Total	Cable TV Households	Non-cable TV Households	Total TV Households
Estimated Station Totals*	151,510	88,500	240,010
Average Weekly Circulation (2000)	106,531	42,184	148,714
Average Daily Circulation (2000)			93,095
Station DMA Total	Cable TV Households	Non-cable TV Households	Total TV Households
Estimated Station Totals*	100,350	47,900	148,250
Average Weekly Circulation (2000)	86,542	34,530	121,072
Average Daily Circulation (2000)			80,834
Other DMA Total	Cable TV Households	Non-cable TV Households	Total TV Households
Estimated Station Totals*	51,160	40,600	91,760
Average Weekly Circulation (2000)	19,989	7,654	27,643
Average Daily Circulation (2000)			12,261

*Estimated station totals are sums of the Nielsen TV and Cable TV household estimates for each county in which the station registers viewing of more than 5% as per the Nielsen Survey Methods.

Many leading broadcast and cable executives subscribe to...

Television & Cable Action Update

...the information service for decision-makers who want a weekly report on changes in television and cable including licensing, franchising and other regulatory matters.

“The Update is a valuable marketing tool for us. We use the weekly report to amend our mailing lists and to identify potential business.”

Joe Wozniak
Acrodyne, Blue Bell, PA

“The Television & Cable Action Update provides a quick and easy way to keep track of what is going on in the related industries. A real time saver.”

Robert Weary
Weary David Henry Struebing
Junction City, KS

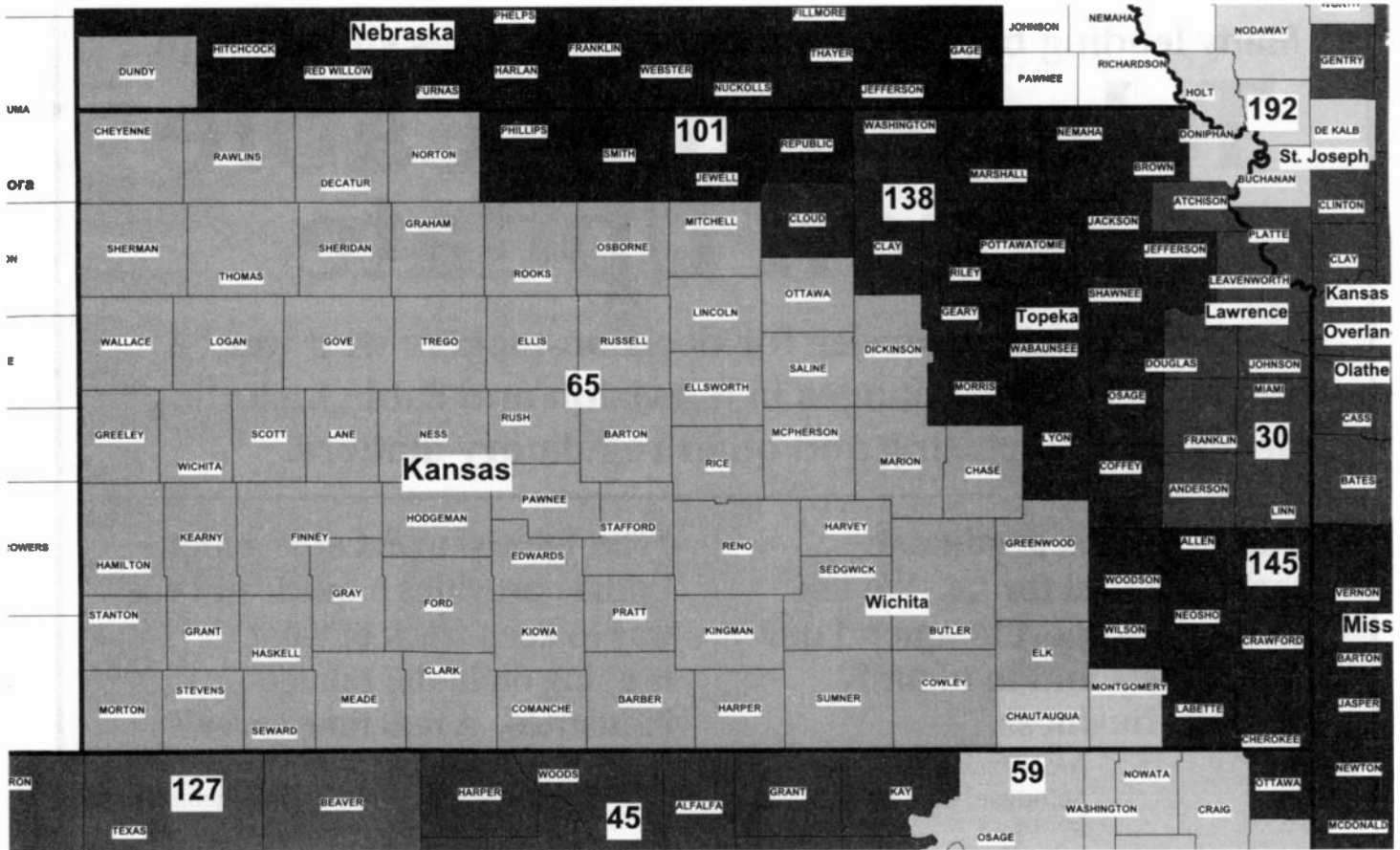
The **Television & Cable Action Update** brings you a weekly listing of new applications, permits, sales, franchises, grants and regulatory changes. The Update gives you the advance intelligence you need to locate new leads for equipment and sales, track the expansion and new activities of competitors, target opening markets, and gain advance information about the use of new technologies.

Television & Cable Action Update reports all the latest industry changes as they occur.

For subscription information, call **800-771-9202**



Warren Communications News



© 2001 Warren Communications News

MARKET	NIELSEN DMA TV HOUSEHOLDS	RANK	MARKET AREA COMMERCIAL STATIONS
Kansas City, MO	835,580	30	KCTV (5), KCWC (29), KMBC-TV (9), KMCI (38), KPXE (50), KSHB-TV (41), KSMO-TV (62), WDAF-TV (4)
Oklahoma City, OK	604,240	45	APP (46), KAUT-TV (43), KFOR-TV (4), KOCB (34), KOCO-TV (5), KOKH-TV (25), KOPX (62), KSBI (52), KTBO-TV (14), KWTW (9)
Tulsa, OK	490,160	59	KDOR (17), KGEB (53), KJRH (2), KOKI-TV (23), KOTV (6), KTFO (41), KTPX (44), KTUL (8), KWBT (19), KWHB (47)
Wichita-Hutchinson, KS	444,710	65	KAAS-TV (18), KAKE-TV (10), KBSO-TV (6), KBSH-TV (7), KBSL-TV (10), KLBV (4), KSAS-TV (24), KSNC (2), KSNB (11), KSNW (3), KUPK-TV (13), KWCH-TV (12), KWCV (33)
Lincoln & Hastings-Kearney, NE	258,280	101	KGIN (11), KHAS-TV (5), KHGI-TV (13), KLKE (24), KLKN (8), KOLN (10), KSNB-TV (4), KSNK (8), KTVG (17), KWNB-TV (6)
Amarillo, TX	189,880	127	KAMR-TV (4), KCIT (14), KFDA-TV (10), KVIH-TV (12), KVII-TV (7)
Topeka, KS	162,940	138	KSNT (27), KTKA-TV (49), WIBW-TV (13)
Joplin, MO-Pittsburg, KS	148,180	145	KOAM-TV (7), KOOE-TV (12), KSNF (16)
St. Joseph, MO	54,200	192	KQTV (2), KTAJ (16)

State Cross Reference List

Communities that receive programs of stations that are located elsewhere.

- KWCH-TV, Hutchinson** See Wichita, KS
- KSNK, Oberlin** See McCook, NE
- KOOE-TV & KSNF, Pittsburg** See Joplin, MO

Kansas Analog Station Totals as of November 1, 2000

	VHF	UHF	TOTAL
Commercial Television	12	6	18
Educational Television	4	1	5
	16	7	23

Kansas—Colby

KLBY Ch. 4 (Satellite of KAKE-TV, Wichita, KS)

Network Service: ABC.

Licensee: Benedek License Corp., 100 Park Ave., Rockford, IL 61101.

Studio: 990 S. Range, Colby, KS 67701.

Mailing Address: Box 10, Wichita, KS 64201.

Phone: 913-462-8644. **Fax:** 913-462-3522.

Technical Facilities: Channel No. 4 (66-72 MHz). Authorized power: 100-kw visual, 10-kw aural. Antenna: 741-ft. above av. terrain, 722-ft. above ground, 4137-ft. above sea level.

Latitude 39° 15' 09.00"
Longitude 101° 21' 09.00"

Transmitter: 7.2-mi. SSE of Brewster.

Digital Facilities: Channel No. 17 (488-494 MHz). Power: 1000-kw max. visual. Antenna: 761-ft. above av. terrain, 741-ft. above ground.

Latitude 39° 15' 09.00"
Longitude 101° 21' 09.40"

FCC Digital File Number: BPCDT-19991025ADA (pending).

Note: Latitude and longitude coordinates shown are based on the North American Datum of 1927 (NAD 27) as currently required by the Mass Media Bureau of the FCC.

News Service: AP.

Ownership: Benedek Broadcasting Co. LLC (Group Owner).

Began Operation: September 4, 1984. Sale to Smoky Hills Public Television Corp. approved by FCC March 5, 1986, but not consummated. Sale to Chronicle Publishing Co. by Sheraton Colby Convention Inc. approved by FCC October 10, 1986. Station returned to air February 11, 1987. Station, along with Chronicle's KAKE-TV, KUPK-TV & WOWT was acquired by LIN Television; and then all four were swapped for Benedek Broadcasting's WWLP. FCC approved deal March 23, 2000.

Represented (sales): Petry Television Inc.

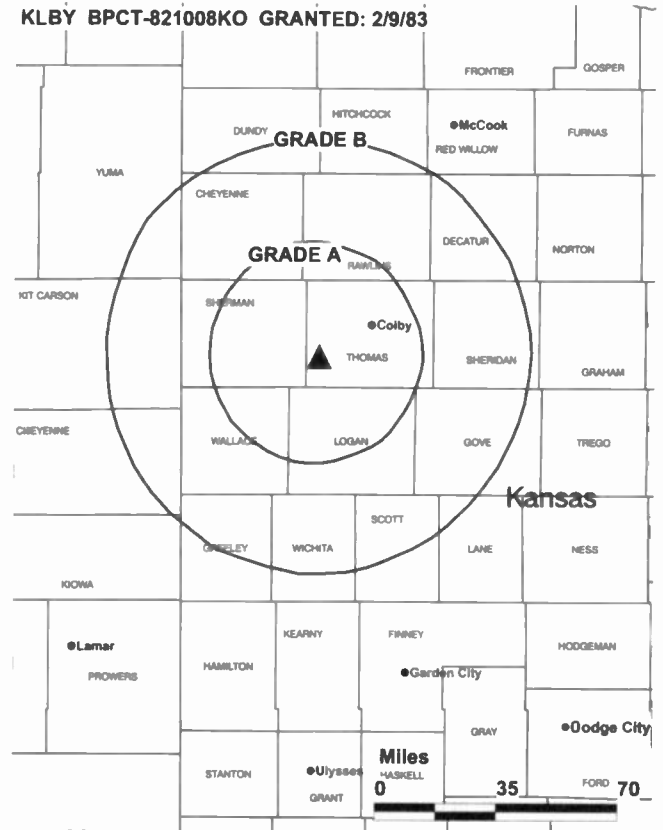
Represented (legal): Covington & Burling.

Personnel: See KAKE-TV, Wichita.

Highest 30 Sec. Rate: \$200.

City of License: Colby. **Station DMA:** Wichita-Hutchinson. **Rank:** 65.

KLBY BPCT-821008KO GRANTED: 2/9/83



Circulation © 2000 Nielsen. Coverage based on Nielsen study.

Grand Total	Cable TV Households	Non-cable TV Households	Total TV Households
Estimated Station Totals*	5,660	3,630	9,290
Average Weekly Circulation (2000)	3,942	1,136	5,077
Average Daily Circulation (2000)			2,083
Station DMA Total	Cable TV Households	Non-cable TV Households	Total TV Households
Estimated Station Totals*	5,660	2,060	7,720
Average Weekly Circulation (2000)	3,942	1,013	4,955
Average Daily Circulation (2000)			2,074
Other DMA Total	Cable TV Households	Non-cable TV Households	Total TV Households
Estimated Station Totals*	0	1,570	1,570
Average Weekly Circulation (2000)	0	122	122
Average Daily Circulation (2000)			9

*Estimated station totals are sums of the Nielsen TV and Cable TV household estimates for each county in which the station registers viewing of more than 5% as per the Nielsen Survey Methods.

Kansas—Ensign

KBSD-TV

Ch. 6

(Satellite of KWCH-TV, Wichita-Hutchinson, KS)

Network Service: CBS.

Licensee: Media General Broadcasting Inc., 333 E. Franklin St., Richmond, VA 23219.

Studio: Airport Terminal, Dodge City, KS 67801.

Mailing Address: Box 157, Dodge City, KS 67801.

Phone: 316-227-3121. **Fax:** 316-225-1675.

Technical Facilities: Channel No. 6 (82-88 MHz). Authorized power: 100-kw visual, 10-kw aural. Antenna: 717-ft. above av. terrain, 683-ft. above ground, 3473-ft. above sea level.

Latitude 37° 38' 26"
Longitude 100° 20' 33"

Transmitter: State Hwy. 23, 20-mi. SW of Dodge City.

Digital Facilities: Channel No. 5 (76-82 MHz). Power: 20-kw visual. Antenna: 650-ft. above av. terrain, 635-ft. above ground.

Latitude 37° 38' 28"
Longitude 100° 20' 39"

FCC Digital File Number: BPCDT-19991015ABG (pending).

Note: Latitude and longitude coordinates shown are based on the North American Datum of 1927 (NAD 27) as currently required by the Mass Media Bureau of the FCC.

Multichannel TV Sound: Stereo only.

Satellite Earth Stations: AFC, 3.7-meter Ku-band; Scientific-Atlanta, 4.6-meter C-band; M/A-Com, Scientific-Atlanta receivers.

News Service: AP.

Ownership: Media General Inc. (Group Owner).

Began Operation: July 24, 1957. Acquisition of positive control by Leigh Warner approved by FCC December 16, 1969. Transfer of control to Kansas Broadcasting System approved by FCC May 19, 1988. Sale to Smith Broadcasting Group Inc. approved by FCC October 12, 1988. Sale to Spartan Communications Inc. by Smith Broadcasting Group Inc. approved by FCC October 7, 1994. Sale to present owner by Spartan Communications Inc. approved by FCC March 22, 2000.

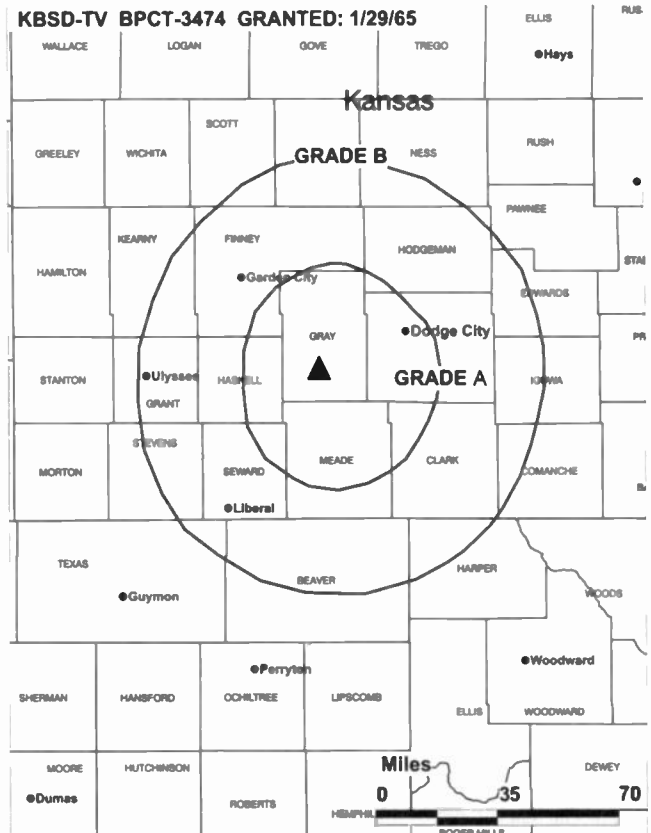
Represented (sales): Blair Television.

Represented (legal): Dow, Lohnes & Albertson PLLC.

Personnel:

Kerri W. Baker, Station Manager.

Julie Russell, News Director.



© 2001 Warren Communications News

Highest 30 Sec. Rate: \$200.

City of License: Ensign. **Station DMA:** Wichita-Hutchinson. **Rank:** 65.

Circulation © 2000 Nielsen. Coverage based on Nielsen study.

Grand Total	Cable TV Households	Non-cable TV Households	Total TV Households
Estimated Station Totals*	34,140	9,070	43,210
Average Weekly Circulation (2000)	18,794	2,858	21,652
Average Daily Circulation (2000)			10,836
Station DMA Total	Cable TV Households	Non-cable TV Households	Total TV Households
Estimated Station Totals*	27,350	7,330	34,680
Average Weekly Circulation (2000)	18,096	2,620	20,716
Average Daily Circulation (2000)			10,357
Other DMA Total	Cable TV Households	Non-cable TV Households	Total TV Households
Estimated Station Totals*	6,790	1,740	8,530
Average Weekly Circulation (2000)	698	238	937
Average Daily Circulation (2000)			479

*Estimated station totals are sums of the Nielsen TV and Cable TV household estimates for each county in which the station registers viewing of more than 5% as per the Nielsen Survey Methods.

Kansas—Garden City

KSNG
Ch. 11

(Satellite of KSNW, Wichita, KS)

Network Service: NBC.

Licensee: Wichita License Subsidiary Corp., 833 N. Main St., Wichita, KS 67203.

Studio: 204 Fulton Terrace, Garden City, KS 67846.

Phone: 316-276-2311. **Fax:** 316-275-0576.

Web Site: <http://www.ksn.com>

Technical Facilities: Channel No. 11 (198-204 MHz). Authorized power: 200-kw visual, 24.5-kw aural. Antenna: 800-ft. above av. terrain, 834-ft. above ground, 3711-ft. above sea level.

Latitude 37° 46' 40"
Longitude 100° 52' 08"

Transmitter: U.S. Hwy. 83, 12.6-mi. S of Garden City.

Digital Facilities: Channel No. 16 (482-488 MHz). Power: 1000-kw max. visual. Antenna: 768-ft. above av. terrain, 781-ft. above ground, 3658-ft. above sea level.

Latitude 37° 46' 40"
Longitude 100° 52' 08"

Transmitter: U.S. Hwy. 83, 12.6-mi. S of Garden City.

FCC Digital File Number: BPCDT-990709LG (pending).

Note: Latitude and longitude coordinates shown are based on the North American Datum of 1927 (NAD 27) as currently required by the Mass Media Bureau of the FCC.

Satellite Earth Station: RCA Americom, 3.6-meter Ku-band; M/A-Com receivers.

News Services: AP, CNN Newsource, Conus, KSN.

Ownership: Emmis Broadcasting Corp. (Group Owner).

Began Operation: November 5, 1958. For sale to SJL Broadcast Management, see KSNW, Wichita, KS. Sale to Lee Enterprises Inc. by SJL Broadcast Management Corp. approved by FCC June 27, 1995. Sale to present owner by Lee Enterprises Inc. approved by FCC September 27, 2000 (*Television Digest*, Vol. 40:20).

Represented (sales): Katz Television.

Represented (legal): Wiley, Rein & Fielding.

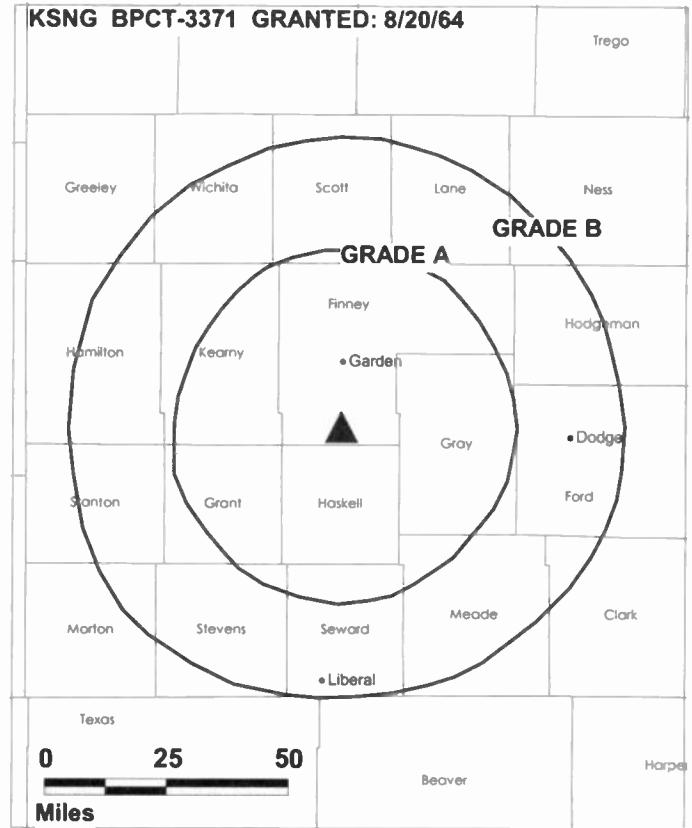
Personnel:

Allan Buch, General Manager.

Jim Bowers, Chief Engineer.

Monica Miller, News Director.

Rates: On request.



© 2001 Warren Communications News

City of License: Garden City. **Station DMA:** Wichita-Hutchinson. **Rank:** 65.

Circulation © 2000 Nielsen. Coverage based on Nielsen study.

Grand Total	Cable TV Households	Non-cable TV Households	Total TV Households
Estimated Station Totals*	33,960	9,890	43,850
Average Weekly Circulation (2000)	20,490	3,793	24,283
Average Daily Circulation (2000)			14,903
Station DMA Total	Cable TV Households	Non-cable TV Households	Total TV Households
Estimated Station Totals*	27,170	8,150	35,320
Average Weekly Circulation (2000)	19,144	3,481	22,625
Average Daily Circulation (2000)			13,965
Other DMA Total	Cable TV Households	Non-cable TV Households	Total TV Households
Estimated Station Totals*	6,790	1,740	8,530
Average Weekly Circulation (2000)	1,346	312	1,659
Average Daily Circulation (2000)			938

* Estimated station totals are sums of the Nielsen TV and Cable TV household estimates for each county in which the station registers viewing of more than 5% as per the Nielsen Survey Methods.

Kansas—Garden City

KUPK-TV Ch. 13 (Satellite of KAKE-TV, Wichita, KS)

Network Service: ABC.

Licensee: Benedek License Corp., 100 Park Ave., Rockford, IL 61101.

Studio: 2900 E. Schulman Ave., Garden City, KS 67846.

Phone: 316-275-1560.

Technical Facilities: Channel No. 13 (210-216 MHz). Authorized power: 224-kw visual, 44.7-kw aural. Antenna: 870-ft. above av. terrain, 847-ft. above ground, 3687-ft. above sea level.

Latitude 37° 39' 01"
Longitude 100° 40' 06"

Transmitter: 8-mi. NW of Copeland, KS.

Digital Facilities: Channel No. 18 (494-500 MHz). Power: 1000-kw max. visual. Antenna: 821-ft. above av. terrain, 801-ft. above ground.

Latitude 37° 39' 0.90"
Longitude 100° 40' 6.40"

FCC Digital File Number: BPCDT-19991025ADQ (pending).

Note: Latitude and longitude coordinates shown are based on the North American Datum of 1927 (NAD 27) as currently required by the Mass Media Bureau of the FCC.

Satellite Earth Stations: AFC, 3.7-meter Ku-band; Luxor, 3.7-meter C-band; Luxor, M/A-Com receivers.

Ownership: Benedek Broadcasting Co. LLC (Group Owner).

Began Operation: October 28, 1964. Station, along with Chronicle's KAKE-TV, KLBY & WOWT, was acquired by LIN Television; and then all four were swapped for Benedek Broadcasting's WWLP. FCC approved deal March 23, 2000.

Represented (legal): Covington & Burling.

Personnel:

Bryce Baker, Station Manager.

Brad Jones, Chief Engineer.

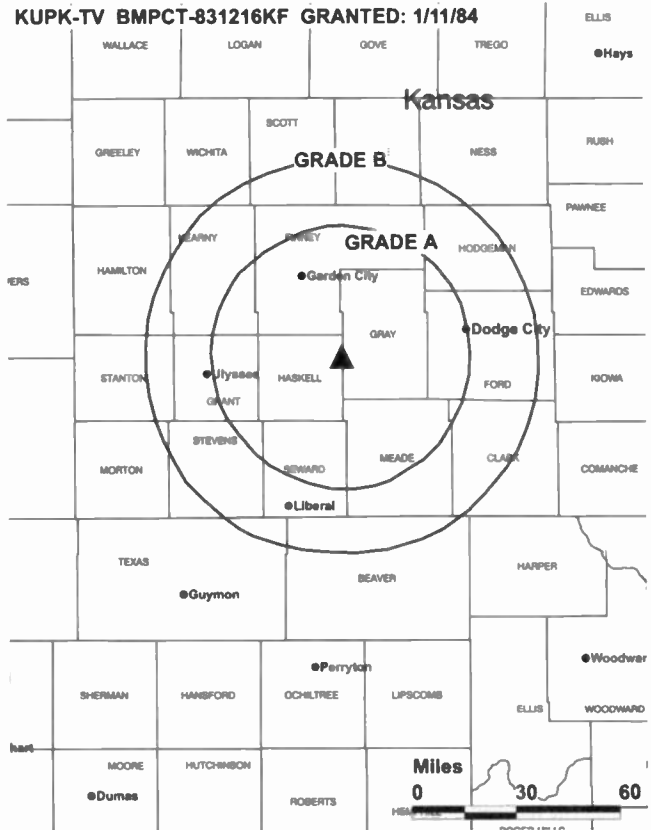
Rae Lyn Hartley, News Director.

Mark Chamberlin, Marketing Director.

Beau Harkness, Production Manager.

Vonna Miller, Business Manager.

Highest 30 Sec. Rate: \$200.



City of License: Garden City. **Station DMA:** Wichita-Hutchinson. **Rank:** 65.

Circulation © 2000 Nielsen. Coverage based on Nielsen study.

Grand Total	Cable TV Households	Non-cable TV Households	Total TV Households
Estimated Station Totals*	35,080	9,810	44,890
Average Weekly Circulation (2000)	20,249	3,277	23,526
Average Daily Circulation (2000)			11,563
Station DMA Total	Cable TV Households	Non-cable TV Households	Total TV Households
Estimated Station Totals*	28,290	8,070	36,360
Average Weekly Circulation (2000)	18,872	2,865	21,737
Average Daily Circulation (2000)			10,799
Other DMA Total	Cable TV Households	Non-cable TV Households	Total TV Households
Estimated Station Totals*	6,790	1,740	8,530
Average Weekly Circulation (2000)	1,377	412	1,789
Average Daily Circulation (2000)			764

* Estimated station totals are sums of the Nielsen TV and Cable TV household estimates for each county in which the station registers viewing of more than 5% as per the Nielsen Survey Methods.

Kansas—Great Bend

KSNC Ch. 2 (Satellite of KSNW, Wichita, KS)

Network Service: NBC.

Licensee: Wichita License Subsidiary Corp., 833 N. Main, Wichita, KS 67203.

Studio: Rte. 5, Box 262, Great Bend, KS 67530.

Phone: 316-793-7868. **Fax:** 316-793-3079.

Web Site: <http://www.ksn.com>.

Technical Facilities: Channel No. 2 (54-60 MHz). Authorized power: 100-kw visual, 17.8-kw aural. Antenna: 970-ft. above av. terrain, 1006-ft. above ground, 2875-ft. above sea level.

Latitude	38°	25'	54"
Longitude	98°	46'	24"

Transmitter: U.S. Hwy. 281, 4-mi. N of city limits.

Digital Facilities: Channel No. 22 (518-524 MHz). Power: 830-kw max. visual. Antenna: 1001-ft. above av. terrain, 994-ft. above ground, 2871-ft. above sea level.

Latitude	38°	25'	54"
Longitude	98°	46'	18"

Transmitter: U.S. Hwy. 281, 4-mi. N of Great Bend.

FCC Digital File Number: BPCDT-990610KF (pending).

Note: Latitude and longitude coordinates shown are based on the North American Datum of 1927 (NAD 27) as currently required by the Mass Media Bureau of the FCC.

Satellite Earth Station: RCA Americom, 3.6-meter Ku-band.

News Services: AP, Conus, KSN.

Ownership: Emmis Broadcasting Corp. (Group Owner).

Began Operation: November 28, 1954. Sale to present owner by Lee Enterprises approved by FCC September 27, 2000 (*Television Digest*, Vol. 40:20). Sale to Lee Enterprises Inc. by SJL Broadcast Management approved by FCC June 27, 1995. For sale to SJL, see KSNW, Wichita, KS. Sale (with satellites KSNG, Garden City, KS and KSNK, McCook, NE) by Central Kansas Television Co. Inc. approved by FCC June 13, 1962 (Vol. 2:25).

Represented (sales): Katz Television.

Represented (legal): Wiley, Rein & Fielding.

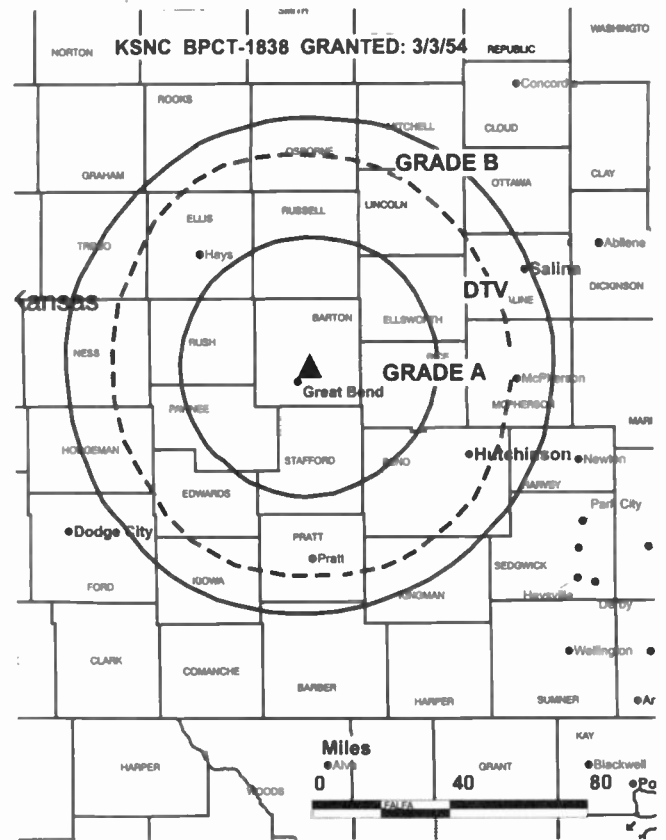
Represented (engineering): Hammett & Edison Inc.

Personnel:

Allan C. Buch, General Manager.

James Bowers, Chief Engineer.

Tim McQuade, News Director.



© 2001 Warren Communications News

Linda Hess, Office Manager.

Rates: On request.

City of License: Great Bend. **Station DMA:** Wichita-Hutchinson. **Rank:** 65.

Circulation © 2000 Nielsen. Coverage based on Nielsen study.

Grand Total	Cable TV Households	Non-cable TV Households	Total TV Households
Estimated Station Totals*	36,860	16,490	53,350
Average Weekly Circulation (2000)	22,552	6,673	29,225
Average Daily Circulation (2000)			16,056
Station DMA Total	Cable TV Households	Non-cable TV Households	Total TV Households
Estimated Station Totals*	36,130	16,490	52,620
Average Weekly Circulation (2000)	22,370	6,673	29,043
Average Daily Circulation (2000)			15,996
Other DMA Total	Cable TV Households	Non-cable TV Households	Total TV Households
Estimated Station Totals*	730	0	730
Average Weekly Circulation (2000)	183	0	183
Average Daily Circulation (2000)			60

*Estimated station totals are sums of the Nielsen TV and Cable TV household estimates for each county in which the station registers viewing of more than 5% as per the Nielsen Survey Methods.

Kansas—Hays

KBSH-TV

Ch. 7

(Operates satellite KBSL-TV, Goodland, KS)

Network Service: CBS.

Licensee: Media General Broadcasting Inc., 333 E. Franklin St., Richmond, VA 23219.

Studio: 2300 Hall St., Hays, KS 67601.

Phone: 913-625-5277. **Fax:** 913-625-1161.

E-mail: cliffw_kbsh@yahoo.com

Technical Facilities: Channel No. 7 (174-180 MHz). Authorized power: 316-kw visual, 32.4-kw aural. Antenna: 710-ft. above av. terrain, 821-ft. above ground, 2840-ft. above sea level.

Latitude 38° 53' 05"
Longitude 99° 20' 15"

Transmitter: 2300 Hall St.

Digital Facilities: Channel No. 20 (506-512 MHz). Power: 1000-kw max. visual. Antenna: 709-ft. above av. terrain, 763-ft. above ground.

Latitude 38° 53' 01"
Longitude 99° 20' 14"

FCC Digital File Number: BPCDT-19991015ABF (pending).

Note: Latitude and longitude coordinates shown are based on the North American Datum of 1927 (NAD 27) as currently required by the Mass Media Bureau of the FCC.

Satellite Earth Stations: ADM, 4.8-meter C-band; AFC, 3.6-meter Ku-band; M/A-Cor, Standard Communications receivers.

News Service: UPI.

Ownership: Media General Inc. (Group Owner).

Began Operation: September 2, 1958. Sale to Smith Broadcasting Group Inc. by Kansas Broadcasting System approved by FCC October 12, 1988. Sale to Spartan Communications Inc. by Smith Broadcasting Inc. approved by FCC October 7, 1994. Sale to present owner by Spartan Communications Inc. approved by FCC March 22, 2000.

Represented (sales): Blair Television.

Represented (legal): Dow, Lohnes & Albertson PLLC.

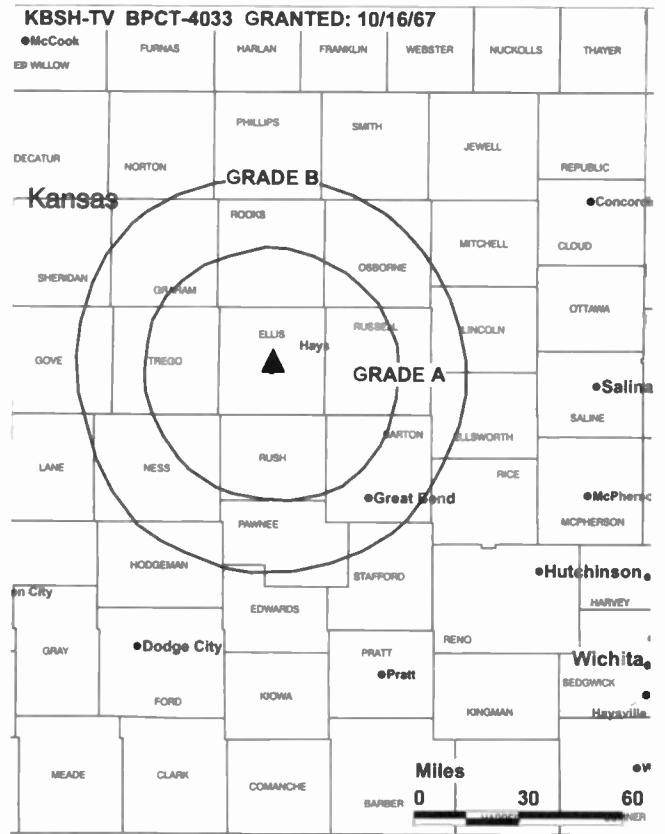
Personnel:

Dean Bunting, General Manager.

Cliff Walker, Station & Regional Sales Manager.

Dennis Massler, Engineering Director.

Tricia Ayers, News Director.



© 2001 Warren Communications News

Highest 30 Sec. Rate: \$110.

City of License: Hays. **Station DMA:** Wichita-Hutchinson. **Rank:** 65.

Circulation © 2000 Nielsen. Coverage based on Nielsen study.

Grand Total	Cable TV Households	Non-cable TV Households	Total TV Households
Estimated Station Totals*	27,750	14,380	42,130
Average Weekly Circulation (2000)	14,166	6,644	20,810
Average Daily Circulation (2000)			12,638
Station DMA Total	Cable TV Households	Non-cable TV Households	Total TV Households
Estimated Station Totals*	25,550	13,220	38,770
Average Weekly Circulation (2000)	13,074	6,512	19,585
Average Daily Circulation (2000)			11,907
Other DMA Total	Cable TV Households	Non-cable TV Households	Total TV Households
Estimated Station Totals*	2,200	1,160	3,360
Average Weekly Circulation (2000)	1,092	132	1,224
Average Daily Circulation (2000)			731

*Estimated station totals are sums of the Nielsen TV and Cable TV household estimates for each county in which the station registers viewing of more than 5% as per the Nielsen Survey Methods.

Kansas—Lawrence

KMCI
Ch. 38

Network Service: Independent.

Licensee: E.W. Scripps Co., 312 Walnut St., 28th Floor, Cincinnati, OH 45202.

Studio: 2951 Four Wheel Dr., Lawrence, KS 66047.

Phone: 913-749-3388. **Fax:** 913-749-3377.

Web Site: <http://www.kmci.com>

Technical Facilities: Channel No. 38 (614-620 MHz). Authorized power: 4743.8-kw max. visual. Antenna: 1083-ft. above av. terrain, 1004-ft. above ground, 2018-ft. above sea level.

Latitude 38° 53' 46"
Longitude 95° 10' 29"

Requests CP for change to 5000-kw max. visual, 1083-ft. above av. terrain, 1144-ft. above ground, lat. 39° 5' 25.80", long. 94° 28' 19.20". BPCT-20000501ABU.

Transmitter: 5.77-mi. SE of Lawrence.

Digital Facilities: Channel No. 36 (602-608 MHz). Power: 500-kw max. visual. Antenna: 1027-ft. above av. terrain, 948-ft. above ground.

Latitude 38° 53' 46"
Longitude 95° 10' 29"

FCC Digital File Number: BPCDT-19991025ACL (pending).

Note: Latitude and longitude coordinates shown are based on the North American Datum of 1927 (NAD 27) as currently required by the Mass Media Bureau of the FCC.

Satellite Earth Station: Comtech, 5-meter C-band.

LMA: Local marketing agreement with KSHB-TV (N), Kansas City, MO.

Ownership: E. W. Scripps Co. (Group Owner).

Began Operation: February 1, 1988. Sale to present owner by Miller Broadcasting Inc. approved by FCC February 3, 2000.

Represented (sales): Blair Television.

Represented (legal): Booth Freret Inlay & Tepper PC.

Personnel:

Monte Miller, President & General Manager.

Doris Miller, Station Manager & News Director.

Alan Fuchsman, General Sales Manager.

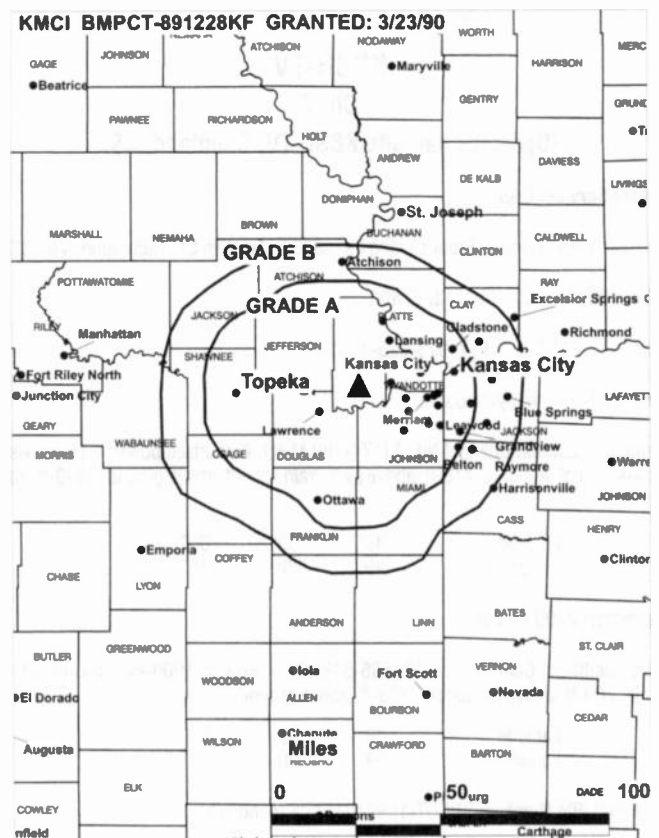
John McKenna, National Sales Manager.

Sean Wallack, Local Sales Manager.

Paul Barrizza, Chief Engineer.

Dana Boyd, Program Director.

Richard Eller, Promotion Director.



© 2001 Warren Communications News

Cherie Elvin, Business Manager.

Herb Willis, Production Manager.

Rates: On request.

City of License: Lawrence. **Station DMA:** Kansas City. **Rank:** 30.

Circulation © 2000 Nielsen. Coverage based on Nielsen study.

Grand Total	Cable TV Households	Non-cable TV Households	Total TV Households
Estimated Station Totals*	471,410	273,410	744,820
Average Weekly Circulation (2000)	109,010	48,945	157,955
Average Daily Circulation (2000)			50,359
Station DMA Total	Cable TV Households	Non-cable TV Households	Total TV Households
Estimated Station Totals*	469,330	237,520	706,850
Average Weekly Circulation (2000)	108,679	40,486	149,165
Average Daily Circulation (2000)			48,518
Other DMA Total	Cable TV Households	Non-cable TV Households	Total TV Households
Estimated Station Totals*	2,080	35,890	37,970
Average Weekly Circulation (2000)	331	8,459	8,790
Average Daily Circulation (2000)			1,841

*Estimated station totals are sums of the Nielsen TV and Cable TV household estimates for each county in which the station registers viewing of more than 5% as per the Nielsen Survey Methods.

Kansas—Pittsburg-Joplin, Missouri

KOAM-TV Ch. 7

Network Service: CBS.

Licensee: Saga Quad States Communications Inc., 73 Kercheval Ave., Grosse Point Farms, MI 48236.

Studios: 2950 N.E. Hwy. 69, Pittsburg, KS 66762; 745 Range Line, Joplin, MO 64801.

Mailing Address: Box 659, Pittsburg, KS 66762.

Phones: 316-231-0400; 417-624-0233. **Fax:** 417-624-3115.

E-mail: koam@4state.com

Web Site: http://www.koamtv.com

Technical Facilities: Channel No. 7 (174-180 MHz). Authorized power: 316-kw visual, 63.1-kw aural. Antenna: 1092-ft. above av. terrain, 1159-ft. above ground, 2049-ft. above sea level.

Latitude 37° 13' 15"
Longitude 94° 42' 25"

Transmitter: Intersection of U.S. 69 & Lawton Rd., 11-mi. S of Pittsburg, KS.

Digital Facilities: Channel No. 30 (566-572 MHz). Power: 639.3-kw max. visual. Antenna: 980-ft. above av. terrain, 979-ft. above ground.

Latitude 37° 13' 15"
Longitude 94° 42' 25"

FCC Digital File Number: BPCDT-19991019AB0. Granted: December 7, 1999.

Note: Latitude and longitude coordinates shown are based on the North American Datum of 1927 (NAD 27) as currently required by the Mass Media Bureau of the FCC.

Multichannel TV Sound: Stereo only.

Satellite Earth Stations: RCA Americom, 4.6-meter Ku-band; Scientific-Atlanta, 4-meter C-band; Scientific-Atlanta, 7-meter C-band; M/A-Com, Scientific-Atlanta receivers.

News Service: AP.

Ownership: Saga Communications Inc. (Group Owner).

Began Operation: December 13, 1953. Sale to Draper Communications by Mid-Continent Telecastings Inc. approved by FCC September 27, 1984 (*Television Digest*, Vol. 24:34). Sale to KOAM-TV by Draper Communications approved by FCC May 28, 1993. Sale to Scarecrow Inc. by KOAM-TV approved by FCC May 28, 1993. Sale to present owner by Scarecrow Inc. approved by FCC August 19, 1994 (Vol. 34:42).

Represented (sales): Katz Continental Television.

Represented (legal): Smithwick & Belendiuk PC.

Personnel:

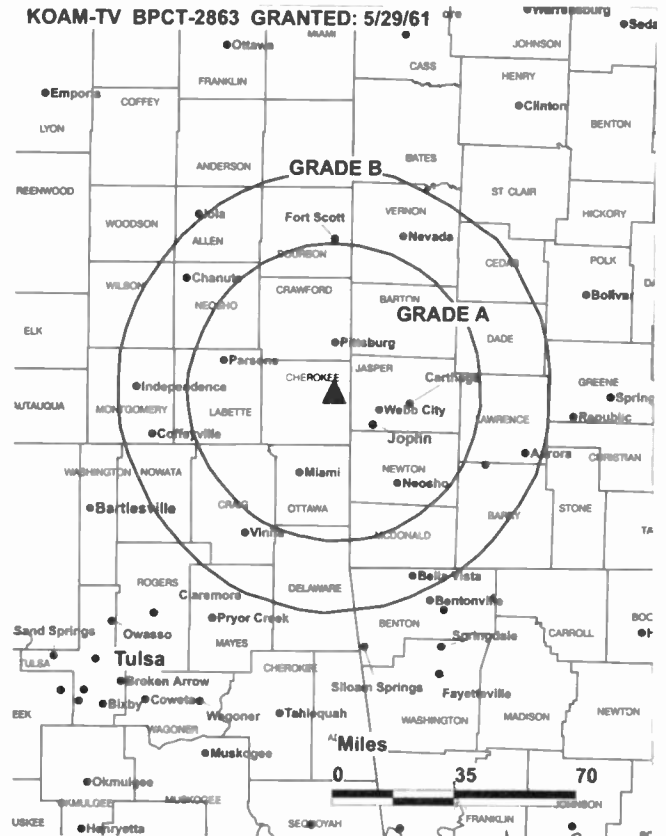
Danny Thomas, President & General Manager.

Gary Hood, General Sales Manager.

Kevin Hamilton, National & Regional Sales Manager.

Vance Lewis, Program & Promotion Director.

Steve Hollinsworth, Production Manager.



© 2001 Warren Communications News

Larry W. White, Chief Engineer.

Shirley Beer, News Director.

Debbie Auman, Business Manager.

Highest 30 Sec. Rate: \$400.

City of License: Pittsburg. **Station DMA:** Joplin-Pittsburg. **Rank:** 145.

Circulation © 2000 Nielsen. Coverage based on Nielsen study.

Grand Total	Cable TV Households	Non-cable TV Households	Total TV Households
Estimated Station Totals*	156,550	122,990	279,540
Average Weekly Circulation (2000)	87,374	60,208	147,582
Average Daily Circulation (2000)			85,220
Station OMA Total	Cable TV Households	Non-cable TV Households	Total TV Households
Estimated Station Totals*	83,530	63,800	147,330
Average Weekly Circulation (2000)	66,270	48,880	115,150
Average Daily Circulation (2000)			71,552
Other DMA Total	Cable TV Households	Non-cable TV Households	Total TV Households
Estimated Station Totals*	73,020	59,190	132,210
Average Weekly Circulation (2000)	21,105	11,328	32,433
Average Daily Circulation (2000)			13,668

*Estimated station totals are sums of the Nielsen TV and Cable TV household estimates for each county in which the station registers viewing of more than 5% as per the Nielsen Survey Methods.

Kansas—Salina

KAAS-TV Ch. 18 (Satellite of KSAS-TV, Wichita, KS)

Network Service: FOX.

Licensee: Clear Channel Radio Licenses Inc., 200 Concord Plaza, Suite 600, San Antonio, TX 78265-9512.

Studio: See KSAS-TV, Wichita, KS.

Phone: 316-942-2424. **Fax:** 316-942-8927.

Technical Facilities: Channel No. 18 (494-500 MHz). Authorized power: 612.3-kw max. visual. Antenna: 1040-ft. above av. terrain, 866-ft. above ground, 2361-ft. above sea level.

Latitude 39° 06' 16"
Longitude 97° 23' 15"

Transmitter: Ottawa County, 282°T from Manchester.

Digital Facilities: Channel No. 17 (488-494 MHz). Power: 65-kw max. visual. Antenna: 1030-ft. above av. terrain, 866-ft. above ground.

Latitude 39° 06' 16"
Longitude 97° 23' 15"

FCC Digital File Number: BPCDT-19991018ABF (pending).

Note: Latitude and longitude coordinates shown are based on the North American Datum of 1927 (NAD 27) as currently required by the Mass Media Bureau of the FCC.

Ownership: Clear Channel Broadcasting Inc. (Group Owner).

Began Operation: April 3, 1988. Sale to present owner by Channel 24 Ltd. approved by FCC July 24, 1990 (Television Digest, Vol. 30:25).

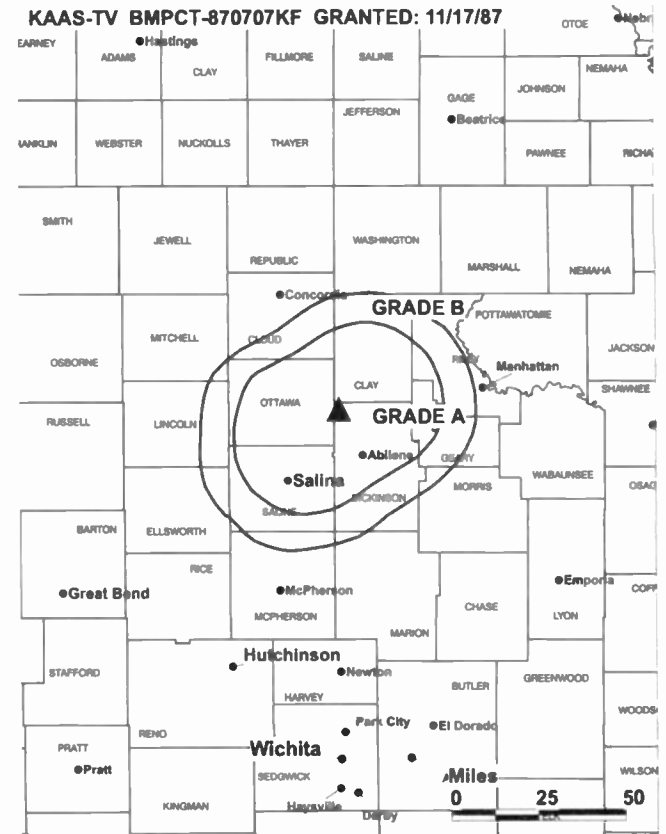
Personnel: See KSAS-TV, Wichita, KS.

Rates: On request.

City of License: Salina.

Station DMA: Wichita-Hutchinson. **Rank:** 65.

KAAS-TV BMPCT-870707KF GRANTED: 11/17/87



© 2001 Warren Communications News

Circulation © 2000 Nielsen. Coverage based on Nielsen study.

Grand Total	Cable TV Households	Non-cable TV Households	Total TV Households
Estimated Station Totals*	44,160	16,240	60,400
Average Weekly Circulation (2000)	13,894	3,567	17,462
Average Daily Circulation (2000)			5,369
Station DMA Total	Cable TV Households	Non-cable TV Households	Total TV Households
Estimated Station Totals*	33,880	9,290	43,170
Average Weekly Circulation (2000)	13,182	2,113	15,295
Average Daily Circulation (2000)			4,767
Other DMA Total	Cable TV Households	Non-cable TV Households	Total TV Households
Estimated Station Totals*	10,280	6,950	17,230
Average Weekly Circulation (2000)	713	1,454	2,167
Average Daily Circulation (2000)			602

*Estimated station totals are sums of the Nielsen TV and Cable TV household estimates for each county in which the station registers viewing of more than 5% as per the Nielsen Survey Methods.

THIS DATA IS AVAILABLE ON TAPE OR DISKETTE
FOR USE ON YOUR OWN COMPUTER
OR AS CUSTOMIZED REPORTS



Warren Communications News, Inc.
Call the Data By Design Department at 202-872-9200

Kansas—Topeka

KSNT
Ch. 27

Network Service: NBC.

Licensee: Topeka License Subsidiary Corp., 6835 N.W. U.S. Hwy. 24, Topeka, KS 66618.

Studio: 6835 N.W. U.S. Hwy. 24, Topeka, KS 66618.

Mailing Address: Box 2700, Topeka, KS 66601.

Phone: 785-582-4000. **Fax:** 785-582-5283.

Web Site: <http://www.ksnt.com/>

Technical Facilities: Channel No. 27 (548-554 MHz). Authorized power: 1094-kw max. & 912-kw horizontal visual, 165-kw max. & 138-kw horizontal aural. Antenna: 1047-ft. above av. terrain, 1149-ft. above ground, 2049-ft. above sea level.

Latitude	39°	05'	33.50"
Longitude	95°	47'	04.10"

Transmitter: 6835 N.W. U.S. Hwy. 24.

FCC Proposed Digital Channel Number: Ch. 28.

Note: Latitude and longitude coordinates shown are based on the North American Datum of 1927 (NAD 27) as currently required by the Mass Media Bureau of the FCC.

Satellite Earth Stations: Transmit/receive Harris, 4.6-meter Ku-band; Harris, 11-meter Ku-band; RCA Americom, 3-meter Ku-band; Harris, M/A-Com, Scientific-Atlanta receivers.

News Services: AP, Conus, KSN, NBC News Channel.

Ownership: Emmis Broadcasting Corp. (Group Owner).

Began Operation: December 28, 1967. Sale to present owner by Lee Enterprises Inc. approved by FCC September 27, 2000 (*Television Digest*, Vol. 40:20). Sale to Lee Enterprises Inc. by SJL Broadcast Management Corp. approved by FCC June 27, 1995 (Vol. 35:11). Sale to SJL Broadcast Management Corp. by Standard Corp. approved by FCC August 5, 1988 (Vol. 28:20).

Represented (sales): Katz Continental Television.

Personnel:

Gary McNair, General Manager.

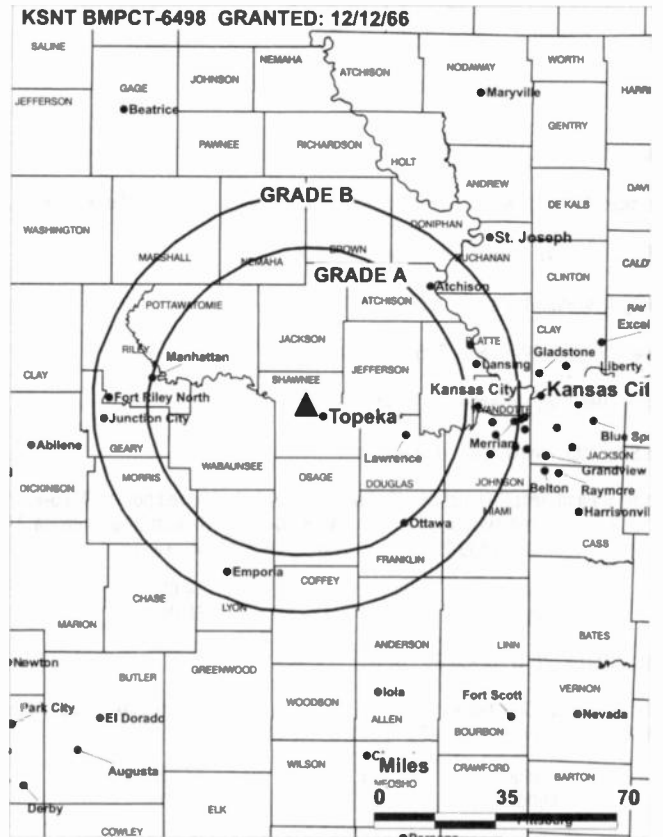
Bob Calvert, General Sales Manager.

Ken Dudzik, News Director.

Doug Overa, Chief Engineer.

Keith Walberg, Promotion Director.

Connie Goodson, Business Manager.



© 2001 Warren Communications News

Highest 30 Sec. Rate: \$1,200.

City of License: Topeka. **Station DMA:** Topeka. **Rank:** 138.

Circulation © 2000 Nielsen. Coverage based on Nielsen study.

Grand Total	Cable TV Households	Non-cable TV Households	Total TV Households
Estimated Station Totals*	166,020	64,210	230,230
Average Weekly Circulation (2000)	114,054	32,440	146,494
Average Daily Circulation (2000)			76,497
Station DMA Total	Cable TV Households	Non-cable TV Households	Total TV Households
Estimated Station Totals*	115,050	45,350	160,400
Average Weekly Circulation (2000)	88,008	28,534	116,542
Average Daily Circulation (2000)			63,249
Other DMA Total	Cable TV Households	Non-cable TV Households	Total TV Households
Estimated Station Totals*	50,970	18,860	69,830
Average Weekly Circulation (2000)	26,046	3,906	29,952
Average Daily Circulation (2000)			13,248

* Estimated station totals are sums of the Nielsen TV and Cable TV household estimates for each county in which the station registers viewing of more than 5% as per the Nielsen Survey Methods.

Kansas—Topeka

KTKA-TV Ch. 49

Network Service: ABC.

Licensee: Northeast Kansas Broadcast Service Inc., Box 2229, Topeka, KS 66601.

Studio: 2121 S.W. Chelsea Dr., Topeka, KS 66614.

Mailing Address: Box 4949, Topeka, KS 66604.

Phone: 785-273-4949. **Fax:** 785-273-7811.

E-mail: 49email@newsource49.com

Web Site: <http://www.newsource49.com>

Technical Facilities: Channel No. 49 (680-686 MHz). Authorized power: 3475-kw max. & 1042-kw horizontal visual, 347.5-kw max. & 104-kw horizontal aural. Antenna: 1476-ft. above av. terrain, 1439-ft. above ground, 2549-ft. above sea level.

Latitude 39° 01' 34.00"
Longitude 95° 54' 58.00"

Transmitter: 2280 W. Union Rd., Dover.

Digital Facilities: Channel No. 48 (674-680 MHz). Power: 25-kw max. visual. Antenna: 1468-ft. above av. terrain, 1408-ft. above ground.

Latitude 39° 01' 33.58"
Longitude 95° 55' 01.01"

FCC Digital File Number: BPCDT-19991101AKF. Granted: June 9, 2000.

Note: Latitude and longitude coordinates shown are based on the North American Datum of 1927 (NAD 27) as currently required by the Mass Media Bureau of the FCC.

Multichannel TV Sound: Stereo only.

Satellite Earth Stations: 3.7-meter Ku-band; Andrew, 4.5-meter C-band; M/A-Com, 3.7-meter C-band; Pinzone receivers.

News Service: AP.

Ownership: Brechner Management Co.

Began Operation: June 20, 1983. Transfer of control to Larry D. Hudson approved by FCC February 11, 1985. Sale to present owner by Hudson approved by FCC April 28, 1986 (*Television Digest*, Vol. 25:15).

Represented (sales): Millennium Television Sales.

Represented (legal): Cohn & Marks.

Personnel:

Kent Cornish, Vice President & General Manager.

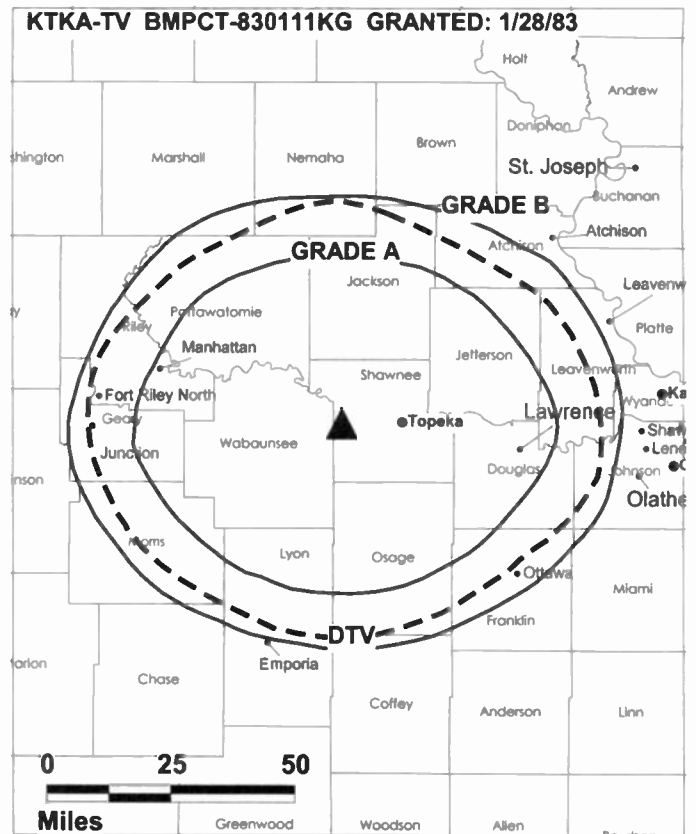
Bob Fulmer, Sales Manager.

Linda Hardesty, Program Director.

Mike Deines, News Director.

Tye Murphy, Promotion Manager.

Ellen Wheeler, Business Manager.



© 2001 Warren Communications News

Mike Caudle, Chief Engineer.

Rudy Guzman, Production Manager.

Highest 30 Sec. Rate: \$500.

City of License: Topeka. **Station DMA:** Topeka. **Rank:** 138.

Circulation © 2000 Nielsen. Coverage based on Nielsen study.

Grand Total	Cable TV Households	Non-cable TV Households	Total TV Households
Estimated Station Totals*	173,240	62,440	235,680
Average Weekly Circulation (2000)	89,600	31,240	120,840
Average Daily Circulation (2000)			54,889
Station DMA Total	Cable TV Households	Non-cable TV Households	Total TV Households
Estimated Station Totals*	115,050	45,350	160,400
Average Weekly Circulation (2000)	77,958	28,062	106,021
Average Daily Circulation (2000)			49,492
Other DMA Total	Cable TV Households	Non-cable TV Households	Total TV Households
Estimated Station Totals*	58,190	17,090	75,280
Average Weekly Circulation (2000)	11,641	3,177	14,819
Average Daily Circulation (2000)			5,397

*Estimated station totals are sums of the Nielsen TV and Cable TV household estimates for each county in which the station registers viewing of more than 5% as per the Nielsen Survey Methods.

Kansas—Topeka

WIBW-TV Ch. 13

Network Service: CBS.

Licensee: Benedek Broadcasting Corp., 308 W. State St., Suite 210, Rockford, IL 61101.

Studio: 5600 W. 6th St., Topeka, KS 66606.

Mailing Address: Box 119, Topeka, KS 66601.

Phone: 785-272-3456. **Fax:** 785-272-0117.

E-mail: wibwtv@wibw.com

Web Site: <http://www.wibw.com>

Technical Facilities: Channel No. 13 (210-216 MHz). Authorized power: 316-kw visual, 63.5-kw aural. Antenna: 1380-ft. above av. terrain, 1255-ft. above ground, 2549-ft. above sea level.

Latitude 39° 00' 18.50"
Longitude 96° 02' 57.50"

Transmitter: 18-mi. W of Topeka & 5.5-mi. S of Maple Hill, KS.

Digital Facilities: Channel No. 44 (650-656 MHz). Power: 892.3-kw max. visual. Antenna: 1381-ft. above av. terrain, 1194-ft. above ground.

Latitude 39° 00' 19.00"
Longitude 96° 02' 58.00"

FCC Digital File Number: BPCDT-19991029ADS (pending).

Note: Latitude and longitude coordinates shown are based on the North American Datum of 1927 (NAD 27) as currently required by the Mass Media Bureau of the FCC.

Multichannel TV Sound: Stereo only.

Satellite Earth Stations: Microdyne, 7-meter; Simulsat, 5-meter; Microdyne, RCA, Scientific-Atlanta, Simulsat receivers.

SNG Mobile Dish: Vertex, 2.6-meter Ku-band.

News Services: AP, CBS Newspath.

Ownership: Benedek Broadcasting Co. LLC (Group Owner).

Began Operation: November 15, 1953. Sale to Stauffer Communications Inc. by Capper Publications approved by FCC December 19, 1956 (Television Digest, Vol. 12:51). Sale to Morris Communications by Stauffer approved by FCC May 2, 1995 (Vol. 34:32). Sale to present owner by Morris approved by FCC April 12, 1996 (Vol. 35:49).

Represented (sales): Petry Television Inc.

Represented (legal): Dow, Lohnes & Albertson PLLC.

Personnel:

Gary Sotir, Vice President & General Manager.

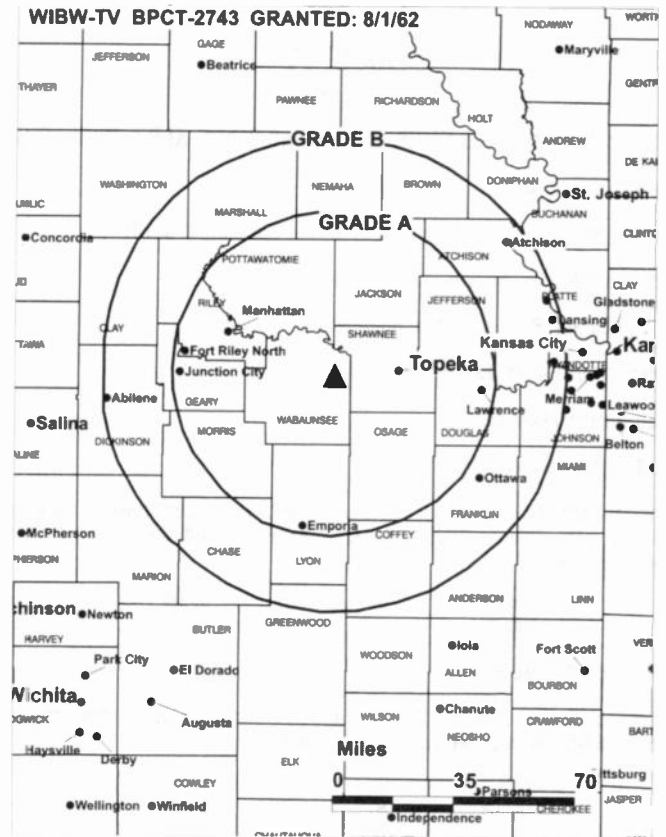
Vince Frye, General Sales & Marketing Manager.

Doug Barrington, Local Sales Manager.

Sally Baltus, News Director.

Susan White, Program Director.

Ron Paradis, Sports Director.



© 2001 Warren Communications News

Mary Loftus, News Director.

Beverly Anderson, Business Manager.

Kendall Talley, Promotion Director.

Elmer Gunderson, Chief Engineer.

Highest 30 Sec. Rate: \$450.

City of License: Topeka. **Station DMA:** Topeka. **Rank:** 138.

Circulation © 2000 Nielsen. Coverage based on Nielsen study.

Grand Total	Cable	Non-cable	Total
	TV Households	TV Households	TV Households
Estimated Station Totals*	225,630	79,040	304,670
Average Weekly Circulation (2000)	117,941	40,915	158,856
Average Daily Circulation (2000)			84,785
Station DMA Total	Cable	Non-cable	Total
	TV Households	TV Households	TV Households
Estimated Station Totals*	115,050	45,350	160,400
Average Weekly Circulation (2000)	85,781	33,839	119,621
Average Daily Circulation (2000)			72,384
Other DMA Total	Cable	Non-cable	Total
	TV Households	TV Households	TV Households
Estimated Station Totals*	110,580	33,690	144,270
Average Weekly Circulation (2000)	32,159	7,076	39,235
Average Daily Circulation (2000)			12,402

*Estimated station totals are sums of the Nielsen TV and Cable TV household estimates for each county in which the station registers viewing of more than 5% as per the Nielsen Survey Methods.

Kansas—Wichita

KAKE-TV

Ch. 10

(Operates satellites KUPK-TV, Garden City & KLBY, Colby, KS)

Network Service: ABC.

Licensee: Benedek License Corp., 100 Park Ave., Rockford, IL 61101.

Studio: 1500 N. West St., Wichita, KS 67203.

Mailing Address: Box 10, Wichita, KS 67201.

Phone: 316-943-4221. Fax: 316-943-5160.

E-mail: ssouth@kake.com

Web Site: <http://www.kake.com>

Technical Facilities: Channel No. 10 (192-198 MHz). Authorized power: 316-kw visual, 44.7-kw aural. Antenna: 1025-ft. above av. terrain, 1040-ft. above ground, 2411-ft. above sea level.

Latitude 37° 46' 53.00"
Longitude 97° 31' 08.00"

Transmitter: W. 53rd St.

Digital Facilities: Channel No. 21 (512-518 MHz). Power: 1000-kw max. visual. Antenna: 984-ft. above av. terrain, 997-ft. above ground.

Latitude 37° 46' 53.00"
Longitude 97° 31' 07.80"

FCC Digital File Number: BPCDT-19991025AEG (pending).

Note: Latitude and longitude coordinates shown are based on the North American Datum of 1927 (NAD 27) as currently required by the Mass Media Bureau of the FCC.

Multichannel TV Sound: Stereo only.

Satellite Earth Stations: AFC, 3.7-meter Ku-band; Andrew, 4.5-meter C-band; Andrew, 5.6-meter Ku-band; Andrew, 7.3-meter C-band; Scientific-Atlanta, 7-meter C-band; Avantek, M/A-Com, Scientific-Atlanta receivers.

SNG Mobile Dish: Dalsat/Andrew, 3.7-meter Ku-band.

News Services: AP, Conus.

Ownership: Benedek Broadcasting Co. LLC (Group Owner).

Began Operation: October 19, 1954. Sale to Chronicle Publishing Co. by KAKE-TV & Radio approved by FCC January 21, 1980 (Television Digest, Vol. 19:14). Station, along with Chronicle's KLBY, KUPK-TV & WOWT, was acquired by LIN Television; and then all four were swapped for Benedek Broadcasting's WWLP. FCC approved deal March 23, 2000.

Represented (sales): Petry Television Inc.

Represented (legal): Covington & Burling.

Represented (engineering): du Treil, Lundin & Rackley Inc.

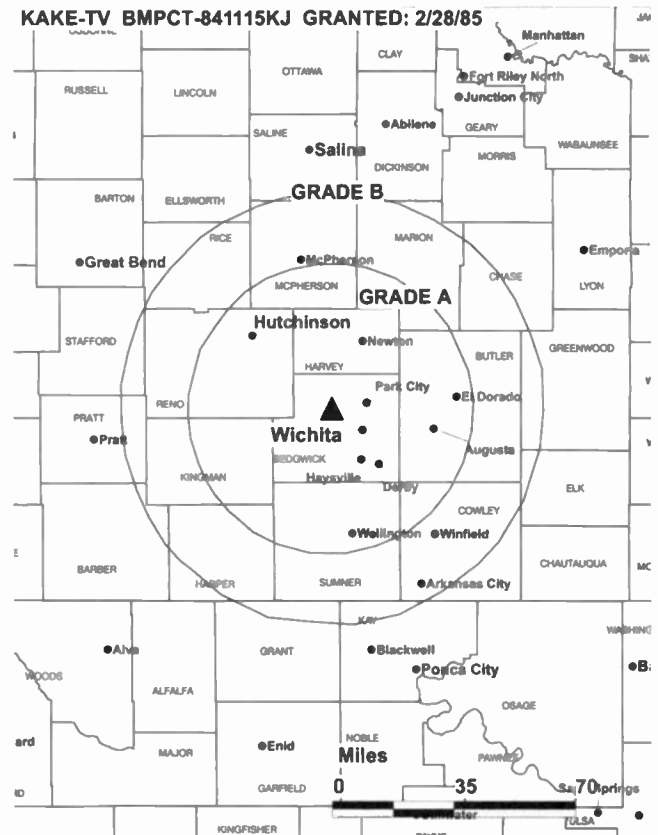
Personnel:

Dave Trabert, Vice President & General Manager.

John Salem, General Sales Manager.

Mark Chamberlin, Marketing Director.

KAKE-TV BMPCT-841115KJ GRANTED: 2/28/85



© 2001 Warren Communications News

Dale Morrell, Chief Engineer.

Patrick Myers, Operations Director.

Joseph Miller, Business Manager.

Highest 30 Sec. Rate: \$6000.

City of License: Wichita. Station DMA: Wichita-Hutchinson. Rank: 65.

Circulation © 2000 Nielsen. Coverage based on Nielsen study.

Grand Total	Cable TV Households	Non-cable TV Households	Total TV Households
Estimated Station Totals*	269,250	127,660	396,910
Average Weekly Circulation (2000)	189,651	79,790	269,441
Average Daily Circulation (2000)			142,684
Station DMA Total	Cable TV Households	Non-cable TV Households	Total TV Households
Estimated Station Totals*	249,650	118,170	367,820
Average Weekly Circulation (2000)	182,722	78,786	261,507
Average Daily Circulation (2000)			140,485
Other DMA Total	Cable TV Households	Non-cable TV Households	Total TV Households
Estimated Station Totals*	19,600	9,490	29,090
Average Weekly Circulation (2000)	6,930	1,004	7,934
Average Daily Circulation (2000)			2,199

* Estimated station totals are sums of the Nielsen TV and Cable TV household estimates for each county in which the station registers viewing of more than 5% as per the Nielsen Survey Methods.

Kansas—Wichita

KSAS-TV

Ch. 24

(Operates satellite KAAS-TV, Salina, KS)

Network Service: FOX.

Licensee: Clear Channel Radio Licenses Inc., 200 Concord Plaza, Suite 600, San Antonio, TX 78265-9512.

Studio: 316 N. West St., Wichita, KS 67203.

Phone: 316-942-2424. **Fax:** 316-942-8927.

Technical Facilities: Channel No. 24 (530-536 MHz). Authorized power: 3303.7-kw max. & 2009-kw horizontal visual, 330.37-kw max. & 200.9-kw horizontal aural. Antenna: 1120-ft. above av. terrain, 1161-ft. above ground, 2531-ft. above sea level.

Latitude 37° 46' 40"
Longitude 97° 30' 37"

Holds CP for change to 3443-kw max. visual, 1076-ft. above av. terrain, 1074-ft. above ground, 2467-ft. above sea level; lat. 37° 56' 28", long. 97° 30' 42", transmitter to 4-mi. S & 0.4-mi. E of Halstead. BPCT-960312KG.

Transmitter: S of Hwy. 296, 1.4-mi. E of Colwich.

Digital Facilities: Channel No. 26 (542-548 MHz). Power: 300-kw max. visual. Antenna: 1106-ft. above av. terrain, 1122-ft. above ground.

Latitude 37° 46' 40"
Longitude 97° 30' 37"

FCC Digital File Number: BPCDT-19991018ABE (pending).

Note: Latitude and longitude coordinates shown are based on the North American Datum of 1927 (NAD 27) as currently required by the Mass Media Bureau of the FCC.

Satellite Earth Stations: RCA Americom, 3.8-meter C-band; United Satellite Systems, 3.8-meter C-band; United Satellite Systems, 5-meter C-band; W/A-Com, Scientific-Atlanta receivers.

Ownership: Clear Channel Broadcasting Inc. (Group Owner).

Began Operation: August 24, 1985. Sale to present owner by Channel 24 Ltd. approved by FCC July 24, 1990 (Television Digest, Vol. 30:25).

Represented (sales): Seltel Inc.

Represented (legal): Wiley, Rein & Fielding.

Personnel:

Diana Willdn, General Manager.

David Hill, Local Sales Manager.

Jeff McCausland, National Sales Manager.

David Caruso, Chief Engineer.

Michael Hochman, Program Director.

Chris Braun, Promotion Director.

Virginia Edwards, Business Manager.

KSAS-TV BPCT-960312KG GRANTED: 11/14/96



© 2001 Warren Communications News

Ken Whitney, Production Manager.

Linda Madzey, Public Service Director.

Shelley Peterson, Traffic Manager.

Highest 30 Sec. Rate: \$2500.

City of License: Wichita. **Station DMA:** Wichita-Hutchinson. **Rank:** 65.

Circulation © 2000 Nielsen. Coverage based on Nielsen study.

Grand Total	Cable TV Households	Non-cable TV Households	Total TV Households
Estimated Station Totals*	262,130	113,280	375,410
Average Weekly Circulation (2000)	139,446	55,359	194,805
Average Daily Circulation (2000)			78,980
Station DMA Total	Cable TV Households	Non-cable TV Households	Total TV Households
Estimated Station Totals*	247,420	109,320	356,740
Average Weekly Circulation (2000)	138,313	54,955	193,268
Average Daily Circulation (2000)			78,526
Other DMA Total	Cable TV Households	Non-cable TV Households	Total TV Households
Estimated Station Totals*	14,710	3,960	18,670
Average Weekly Circulation (2000)	1,133	404	1,537
Average Daily Circulation (2000)			454

* Estimated station totals are sums of the Nielsen TV and Cable TV household estimates for each county in which the station registers viewing of more than 5% as per the Nielsen Survey Methods.

Kansas—Wichita

KSNW

Ch. 3

(Operates KSN Inc., satellites KSNC, Great Bend, KS; KSNB, Garden City, KS & KSNK, McCook, NE-Oberlin, KS).

Network Service: NBC.

Licensee: Wichita License Subsidiary Corp., 833 N. Main, Wichita, KS 67203.

Studio: 833 N. Main St., Wichita, KS 67203.

Phone: 316-265-3333. **Fax:** 316-292-1197.

E-mail: abuch@southwind.net; news@ksn.com

Web Site: http://www.ksn.com

Technical Facilities: Channel No. 3 (60-66 MHz). Authorized power: 100-kw visual, 20-kw aural. Antenna: 1365-ft. above av. terrain, 1071-ft. above ground, 2449-ft. above sea level.

Latitude 37° 46' 37"
Longitude 97° 31' 01"

Holds CP for change to 984-ft. above av. terrain, 1004-ft. above ground, 2369-ft. above sea level; lat. 37° 46' 25", long. 97° 30' 54". BPCT-990803LE.

Transmitter: Colwich, KS.

Digital Facilities: Channel No. 45 (656-662 MHz). Power: 891-kw max. visual. Antenna: 1040-ft. above av. terrain, 1060-ft. above ground, 2425-ft. above sea level.

Latitude 37° 46' 25"
Longitude 97° 30' 54"

Transmitter: 1.4-mi. ESE of Colwich.

FCC Digital File Number: BPCDT-990709LH (pending).

Note: Latitude and longitude coordinates shown are based on the North American Datum of 1927 (NAD 27) as currently required by the Mass Media Bureau of the FCC.

Multichannel TV Sound: Stereo only.

Satellite Earth Stations: Harris, 3-meter; Harris, 6-meter; RCA Americom, 3.6-meter; Scientific-Atlanta, 4.6-meter; Superior, 3.6-meter Ku-band; Harris, Microdyne, Scientific-Atlanta, Standard Communications receivers.

SNG Mobile Dish: DX Communications.

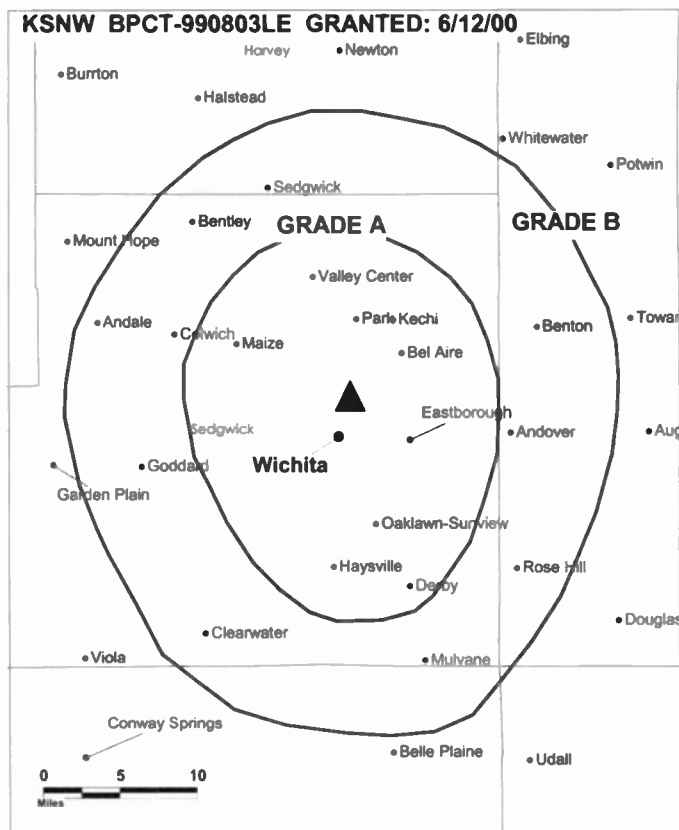
News Services: AP, Conus, KSN, NBC News Channel.

Ownership: Emmis Broadcasting Corp. (Group Owner).

Began Operation: September 1, 1955. Sale to The Standard Corp. approved by FCC December 30, 1980 (*Television Digest*, Vol. 19:35, 48). Sale to SJL of Kansas Corp. by Standard Corp. approved by FCC August 8, 1988 (Vol. 28:15, 20). Sale to Lee Enterprises Inc. by SJL of Kansas Corp. approved by FCC June 27, 1995 (Vol. 35:11). Sale to present owner by Lee Enterprises Inc. approved by FCC September 27, 2000 (Vol. 40:20).

Represented (sales): Katz Continental Television.

Represented (legal): Wiley, Rein & Fielding.



Personnel:

Allan Buch, Vice President & General Manager.

Dave Rickels, Chief Engineer.

Betty Erickson, Program Coordinator.

Georgianna Matke, Business Manager.

Rates: On request.

City of License: Wichita. **Station DMA:** Wichita-Hutchinson. **Rank:** 65.

Circulation © 2000 Nielsen. Coverage based on Nielsen study.

Grand Total	Cable TV Households	Non-cable TV Households	Total TV Households
Estimated Station Totals*	253,620	112,270	365,890
Average Weekly Circulation (2000)	171,984	68,740	240,723
Average Daily Circulation (2000)			126,012
Station DMA Total	Cable TV Households	Non-cable TV Households	Total TV Households
Estimated Station Totals*	224,180	106,270	330,450
Average Weekly Circulation (2000)	167,466	68,119	235,585
Average Daily Circulation (2000)			124,135
Other DMA Total	Cable TV Households	Non-cable TV Households	Total TV Households
Estimated Station Totals*	29,440	6,000	35,440
Average Weekly Circulation (2000)	4,518	621	5,138
Average Daily Circulation (2000)			1,878

* Estimated station totals are sums of the Nielsen TV and Cable TV household estimates for each county in which the station registers viewing of more than 5% as per the Nielsen Survey Methods.

Kansas—Wichita-Hutchinson

KWCH-TV

Ch. 12

(Operates satellites **KBSD-TV, Ensign; KBSL-TV, Goodland & KBSH-TV, Hays, KS**)

Network Service: CBS.

Licensee: Media General Broadcasting Inc., 333 E. Franklin St., Richmond, VA 23219.

Studio: 2815 E. 37th St. N, Wichita, KS 67219.

Mailing Address: Box 12, Wichita, KS 67201.

Phone: 316-838-1212. **Fax:** 316-831-6198.

E-mail: news@kwch.com

Web Site: http://www.kwch.com

Technical Facilities: Channel No. 12 (204-210 MHz). Authorized power: 316-kw visual, 63.2-kw aural. Antenna: 1522-ft. above av. terrain, 1504-ft. above ground, 3049-ft. above sea level.

Latitude 38° 03' 16.50"
Longitude 97° 46' 40.50"

Transmitter: 9-mi. E of Hutchinson on 4th St.

Digital Facilities: Channel No. 19 (500-506 MHz). Power: 1000-kw max. visual. Antenna: 1424-ft. above av. terrain, 1470-ft. above ground.

Latitude 38° 03' 38"
Longitude 97° 45' 49"

FCC Digital File Number: BPCDT-19991015ABN (pending).

Note: Latitude and longitude coordinates shown are based on the North American Datum of 1927 (NAD 27) as currently required by the Mass Media Bureau of the FCC.

Multichannel TV Sound: Stereo only.

Satellite Earth Stations: AFC, 3-meter Ku-band; Scientific-Atlanta, 3-meter Ku-band; Scientific-Atlanta, 4.6-meter C-band; Scientific-Atlanta, 7-meter C-band; Vertex, 4.6-meter Ku & C-band; M/A-Com, Microdyne receivers.

News Services: AP, UPI.

Ownership: Media General Inc. (Group Owner).

Began Operation: June 22, 1953. Sale of 80% to Minneapolis Star and Tribune (Cowles) with former owners retaining 20% approved by FCC October 1955 (*Television Digest*, Vol. 11:28, 43). Sale to Kansas Broadcasting System by Minneapolis Star and Tribune approved by FCC November 24, 1982. Sale to Smith Broadcasting Group Inc. by Kansas Broadcasting Systems approved by FCC October 12, 1998. Later sale approved by FCC February 3, 1989. Sale to Spartan Communications Inc. approved by FCC October 7, 1994 (Vol. 34:27). Sale to present owner by Spartan Communications Inc. approved by FCC March 22, 2000.

Represented (sales): Blair Television.

Represented (legal): Dow, Lohnes & Albertson PLLC.

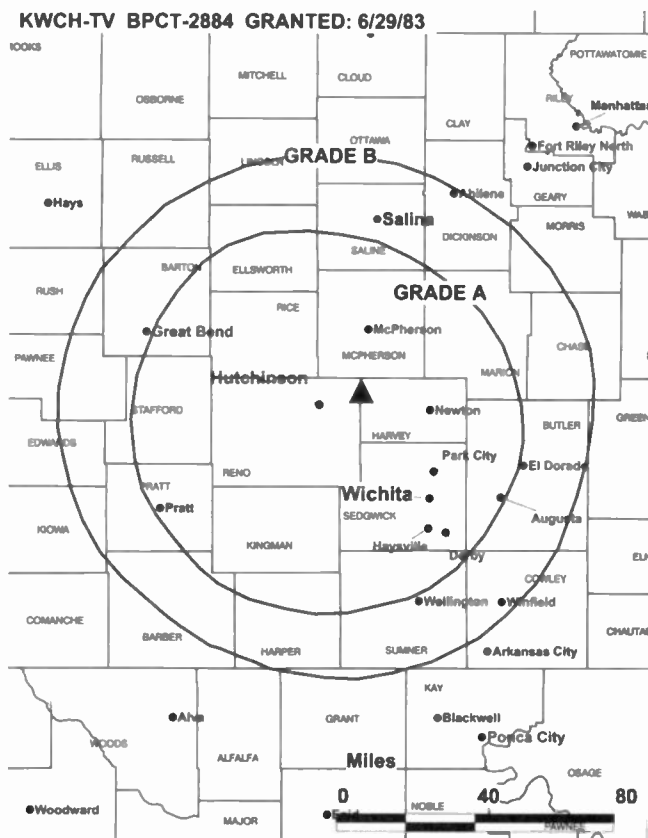
Personnel:

Ron Collins, General Manager.

Darnell Washington, General Sales Manager.

Jim Brown, Local Sales Manager.

Derek Criss, National Sales Manager.



© 2001 Warren Communications News

Jan Arrant, News Director.

Laverne Goering, Program Director & Production Manager.

Teresa Wilcox, Business Manager.

Don Vest, Chief Engineer.

Sharon Taylor, Electronic Data Processing Manager.

Highest 30 Sec. Rate: \$2500.

Rates: On request.

City of License: Hutchinson. **Station DMA:** Wichita-Hutchinson. **Rank:** 65.

Circulation © 2000 Nielsen. Coverage based on Nielsen study.

Grand Total	Cable TV Households	Non-cable TV Households	Total TV Households
Estimated Station Totals*	254,270	135,010	389,280
Average Weekly Circulation (2000)	191,778	80,599	272,376
Average Daily Circulation (2000)			166,342
Station DMA Total	Cable TV Households	Non-cable TV Households	Total TV Households
Estimated Station Totals*	240,570	112,370	352,940
Average Weekly Circulation (2000)	188,732	78,436	267,168
Average Daily Circulation (2000)			164,848
Other DMA Total	Cable TV Households	Non-cable TV Households	Total TV Households
Estimated Station Totals*	13,700	22,640	36,340
Average Weekly Circulation (2000)	3,046	2,163	5,208
Average Daily Circulation (2000)			1,494

* Estimated station totals are sums of the Nielsen TV and Cable TV household estimates for each county in which the station registers viewing of more than 5% as per the Nielsen Survey Methods.

Kansas—Wichita

KWCV Ch. 33

Network Service: WBN.

Grantee: Turner Communications Inc., 250 W. Douglas Ave., Suite 2533, Wichita, KS 67202.

Studio: 250 W. Douglas Ave., Suite 2533, Wichita, KS 67202.

Phone: 316-303-0700.

Technical Facilities: Channel No. 33 (584-590 MHz). Authorized power: 41.7-kw max. visual. Antenna: 315-ft. above av. terrain, 348-ft. above ground, 1617-ft. above sea level.

Latitude 37° 41' 13"
Longitude 97° 20' 24"

Transmitter: 125 N. Market St., Wichita.

Digital Facilities: Channel No. 36 (602-608 MHz). Power: 1000-kw max. visual. Antenna: 1132-ft. above av. terrain, 1132-ft. above ground.

Latitude 37° 48' 01"
Longitude 97° 31' 29"

FCC Digital File Number: BPCDT-19991101AHK (pending).

Note: Latitude and longitude coordinates shown are based on the North American Datum of 1927 (NAD 27) as currently required by the Mass Media Bureau of the FCC.

Ownership: Marsha T. Turner.

Began Operation: August 5, 1999.

Personnel:

Eric Lassberg, General Manager.

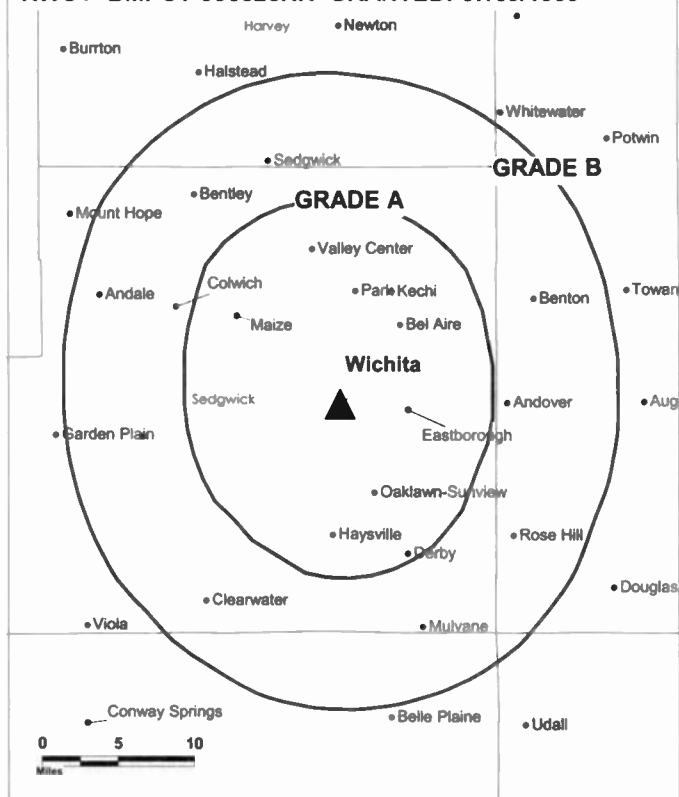
Marty Heffner, Chief Engineer.

Michael Hochman, Program Director.

City of License: Wichita.

Station DMA: Wichita-Hutchinson. Rank: 65.

KWCV BMPCT-990525KK GRANTED: 07/09/1999




© 2001 Warren Communications News

Circulation © 2000 Nielsen. Coverage based on Nielsen study.

Grand Total	Cable	Non-cable	Total
	TV Households	TV Households	TV Households
Estimated Station Totals*	163,520	48,180	211,700
Average Weekly Circulation (2000)	23,550	4,192	27,742
Average Daily Circulation (2000)			9,120
Station DMA Total	Cable	Non-cable	Total
	TV Households	TV Households	TV Households
Estimated Station Totals*	163,520	48,180	211,700
Average Weekly Circulation (2000)	23,550	4,192	27,742
Average Daily Circulation (2000)			9,120

*Estimated station totals are sums of the Nielsen TV and Cable TV household estimates for each county in which the station registers viewing of more than 5% as per the Nielsen Survey Methods.

Subscribe now...



to the authoritative weekly information service covering the latest developments in broadcasting, cable, consumer electronics and allied industries...



WARREN COMMUNICATIONS NEWS Telecom & Media Intelligence www.warren-cnn.com

TELEVISION DIGEST WITH CONSUMER ELECTRONICS

The Authoritative Service for Broadcasting, Consumer Electronics and Allied Fields

Television Digest has been keeping leading communication executives informed since 1945 and is published for all those decision-makers—like you—who have a big stake in the ever-changing broadcasting, cable and consumer electronics industries.

Television Digest goes beyond the scope of any other publication by bringing into sharp focus all the conflicting forces at work—broadcast, cable, home video, MDS, DBS, SMATV and others. It provides experienced, authoritative coverage. Tack Nail, covering broadcasting, and Paul Gluckman, covering consumer electronics, are known and respected throughout the entire industry.

And each issue of TVD provides thorough coverage of government activities—the FCC, Capitol Hill, the White House. Television Digest also gives you the latest news on Marketing strategies... programming ploys...personnel shifts...and current standings in the revenue and ratings picture.

Television Digest regularly includes statistics that cannot be found anywhere else. And because conventions, professional meetings and trade shows are of such vital importance to the communications industry, TVD provides complete pre- and post-meeting coverage of virtually every major professional meeting and trade show, whether in the U.S. or abroad.



Warren Communications News • 2115 Ward Court, NW • Washington, D.C. 20037
Phone: 800-771-9202 • Fax: 202-293-3435 • e-mail: info@warren-news.com



© 2001 Warren Communications News

MARKET	NIELSEN DMA TV HOUSEHOLDS	RANK	MARKET AREA COMMERCIAL STATIONS
Nashville, TN	830,800	31	WHTN (39), WJFB (66), WKRN-TV (2), WNAB (58), WNPX (28), WPGD (50), WSMV (4), WTVF (5), WUXP (30), WZTV (17), WCPO-TV (9), WKRC-TV (12), WLWT (5), WSTR-TV (64), WXIX-TV (19)
Louisville, KY	587,450	48	WAVE (3), WBKI-TV (34), WBNA (21), WDRB (41), WFTE (58), WHAS-TV (11), WLKY-TV (32)
Charleston-Huntington, WV	481,200	61	WCHS-TV (8), WHCP (30), WLPX (29), WOWK-TV (13), WSAZ-TV (3), WTSF (61), WVAH-TV (11)
Knoxville, TN	461,950	63	WATE-TV (6), WBIR-TV (10), WBXX-TV (20), WPXK (54), WTNZ (43), WVLT-TV (8)
Lexington, KY	424,010	66	WAOM (67), WDKY-TV (56), WKYT-TV (27), WLEX-TV (18), WLJC-TV (65), WTVQ-TV (36), WYMT-TV (57)
Paducah, KY-Cape Girardeau, MO-Harrisburg-Mount Vernon	376,780	73	KBSI (23), KFVS-TV (12), KPOB-TV (15), WDKA (49), WPSD-TV (6), WPXS (13), WSIL-TV (3), WTCT (27)
Tri-Cities (Bristol, VA-Kingsport-Johnson City, TN)	295,260	93	WCYB-TV (5), WEMT (39), WJHL-TV (11), WKPT-TV (19), WLFG (68)
Evansville, IN	276,070	97	WAZE-TV (19), WEHT (25), WEVV (44), WFIE-TV (14), WTVW (7)

State Cross Reference List

Communities that receive programs of stations that are located elsewhere.

- WDKY-TV, Lexington** See Danville, KY
- WLJC-TV, Lexington** See Beattyville, KY
- WFTE, Louisville** See Salem, IN
- WBKI-TV, Louisville** See Campbellsville, KY
- KFVS-TV & KBSI, Paducah** See Cape Girardeau, MO
- WSIL-TV, Paducah** See Harrisburg, IL
- WTCT, Paducah** See Marion, IL
- WXIX-TV, Newport** See Cincinnati, OH

Kentucky Analog Station Totals as of November 1, 2000

	VHF	UHF	TOTAL
Commercial Television	4	15	19
Educational Television	0	17	17
	4	32	36

Kentucky—Ashland

WTSF
Ch. 61

Network Service: Independent.

Licensee: Tri-State Family Broadcasting, Box 2320, Ashland, KY 41101.

Studio: 3100 Bath Ave., Ashland, KY 41101.

Phone: 606-329-2700. **Fax:** 606-324-9256.

E-mail: tss@ramlink.net

Web Site: <http://ram.ramlink.net/~tss/wtsf.html>

Technical Facilities: Channel No. 61 (752-758 MHz). Authorized power: 1963-kw max. & 1610-kw horizontal visual, 196.3-kw max. & 161-kw horizontal aural. Antenna: 631-ft. above av. terrain, 499-ft. above ground, 1352-ft. above sea level.

Latitude 38° 25' 11"
Longitude 82° 24' 06"

Transmitter: Rotary Park, Huntington, WV.

FCC Proposed Digital Channel Number: Ch. 44.

Note: Latitude and longitude coordinates shown are based on the North American Datum of 1927 (NAD 27) as currently required by the Mass Media Bureau of the FCC.

Satellite Earth Station: 2 Paraclipse, 3.6-meter; Automation Techniques receivers.

Ownership: Tri-State Family Broadcasting.

Began Operation: April 30, 1983.

Personnel:

E. Maybelle Messinger, Chairman.

M. David Clay, General Manager.

Gertrude Tackett, Program Director.

Randy Fleming, Production Manager.

Highest 30 Sec. Rate: \$25.

City of License: Ashland. **Station DMA:** Charleston-Huntington. **Rank:** 61.



© 2001 Warren Communications News

Circulation © 2000 Nielsen. Coverage based on Nielsen study.

Grand Total	Cable	Non-cable	Total
	TV Households	TV Households	TV Households
Estimated Station Totals*	110,810	0	110,810
Average Weekly Circulation (2000)	12,452	0	12,452
Average Daily Circulation (2000)			3,110
Station DMA Total	Cable	Non-cable	Total
	TV Households	TV Households	TV Households
Estimated Station Totals*	110,810	0	110,810
Average Weekly Circulation (2000)	12,452	0	12,452
Average Daily Circulation (2000)			3,110

* Estimated station totals are sums of the Nielsen TV and Cable TV household estimates for each county in which the station registers viewing of more than 5% as per the Nielsen Survey Methods.

Kentucky—Beattyville

WLJC-TV Ch. 65

Network Service: TBN.

Licensee: Hour of Harvest Inc., Station WLJC(FM), Beattyville, KY 41311.

Studio: 219 Radio Station Loop, Beattyville, KY 41311.

Mailing Address: Box Y, Beattyville, KY 41311.

Phone: 606-464-3600. **Fax:** 606-464-5021.

E-mail: wljc@tgtel.com

Web Site: <http://www.wljc.com>

Technical Facilities: Channel No. 65 (776-782 MHz). Authorized power: 73.45-kw max. visual, 7.34-kw max. aural. Antenna: 632-ft. above av. terrain, 501-ft. above ground, 1578-ft. above sea level.

Latitude 37° 36' 23"
Longitude 83° 41' 16"

Holds CP for change to 1259-kw max. visual, 679-ft. above av. terrain, 522-ft. above ground, 1624-ft. above sea level. BPCT-980618KE.

Transmitter: 2.4-mi. N on Rte. 11, Beattyville.

Digital Facilities: Channel No. 7 (174-180 MHz). Power: 15-kw max. visual. Antenna: 630-ft. above av. terrain, 473-ft. above ground, 1573-ft. above sea level.

Latitude 37° 36' 23"
Longitude 83° 41' 16"

Transmitter: Off Old State Rd. 11, 2.4-mi NNE of Beattyville.

FCC Digital File Number: BPDCT-990127KI. Granted: March 31, 1999.

Note: Latitude and longitude coordinates shown are based on the North American Datum of 1927 (NAD 27) as currently required by the Mass Media Bureau of the FCC.

Satellite Earth Stations: 3 in operation, 7.5-meter; 8.1-meter C-band; Automation Techniques receivers.

Ownership: Hour of Harvest Inc.

Began Operation: October 18, 1982.

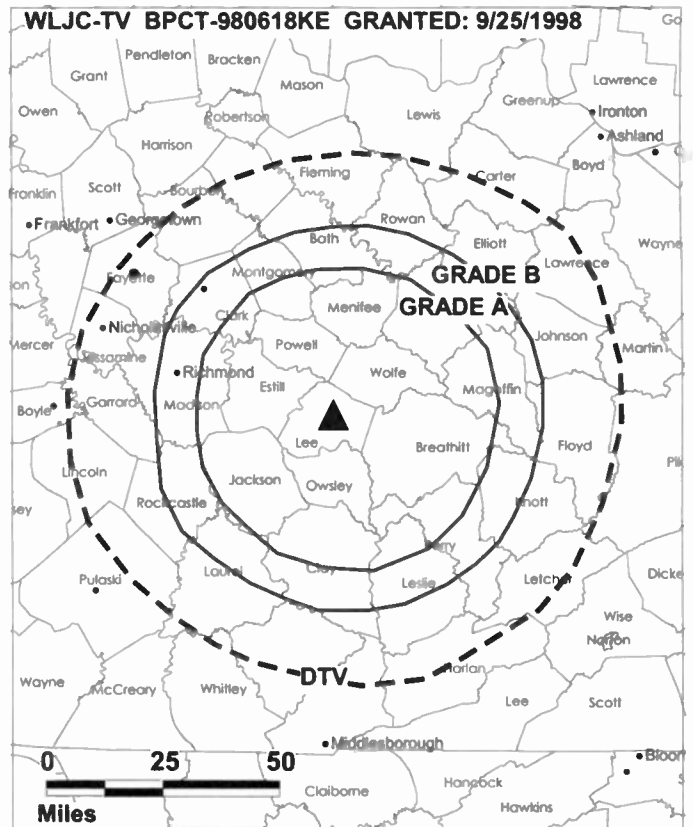
Represented (legal): Reddy, Begley & McCormick.

Represented (engineering): E. Harold Munn Jr. & Associates Inc.

Personnel:

Jonathan Drake, General Manager & Chief Engineer.

Rachel Drake, Program Director.



Kim Mitchell, Promotion Director.

Highest 30 Sec. Rate: \$95.

City of License: Beattyville. **Station DMA:** Lexington. **Rank:** 66.

Circulation © 2000 Nielsen. Coverage based on Nielsen study.

Grand Total	Cable TV Households	Non-cable TV Households	Total TV Households
Estimated Station Totals*	42,070	4,890	46,960
Average Weekly Circulation (2000)	6,121	381	6,501
Average Daily Circulation (2000)			2,573

Station DMA Total	Cable TV Households	Non-cable TV Households	Total TV Households
Estimated Station Totals*	42,070	4,890	46,960
Average Weekly Circulation (2000)	6,121	381	6,501
Average Daily Circulation (2000)			2,573

*Estimated station totals are sums of the Nielsen TV and Cable TV household estimates for each county in which the station registers viewing of more than 5% as per the Nielsen Survey Methods.

Kentucky—Bowling Green

WBKO
Ch. 13

Network Service: ABC.

Licensee: Benedek License Corp., 100 Park Ave., Rockford, IL 61101.

Studio: 2727 Russellville Rd., Bowling Green, KY 42102.

Mailing Address: Box 13000, Bowling Green, KY 42102-9800.

Phone: 270-781-1313. **Fax:** 270-781-1814.

E-mail: wbko@wbko.com

Web Site: http://www.wbko.com

Technical Facilities: Channel No. 13 (210-216 MHz). Authorized power: 316-kw visual, 31.6-kw aural. Antenna: 740-ft. above av. terrain, 598-ft. above ground, 1343-ft. above sea level.

Latitude 37° 03' 49"
Longitude 86° 26' 07"

Transmitter: Off State Hwy. 185, 5-mi. NE of Bowling Green.

Digital Facilities: Channel No. 33 (584-590 MHz). Power: 905-kw max. visual. Antenna: 741-ft. above av. terrain, 561-ft. above ground.

Latitude 37° 03' 52"
Longitude 86° 26' 07"

FCC Digital File Number: BPCDT-19991028ADU (pending).

Note: Latitude and longitude coordinates shown are based on the North American Datum of 1927 (NAD 27) as currently required by the Mass Media Bureau of the FCC.

Satellite Earth Stations: 4-meter C-band; Andrew, 4.5-meter C-band; Andrew, 7.3-meter C-band; M/A-Corn, 3.7-meter Ku-band; Avanteck, Drake, M/A-Corn receivers.

SNG Mobile Dish: Andrew, 2.4-meter Ku-band.

News Services: ABC NewsOne, AP, CNN Newsource.

Ownership: Benedek Broadcasting Co. LLC (Group Owner).

Began Operation: June 3, 1962. Sale to present owner by Bluegrass Media Inc. approved by FCC February 14, 1983. Sale to Bluegrass by Professional Telecasting Systems approved July 14, 1976. Sale to Professional Telecasting Systems by Argus Broadcasting Co. (George A. Brown Jr., et al.) approved by FCC June 11, 1970.

Represented (sales): Katz Continental Television.

Represented (legal): Covington & Buring.

Personnel:

Rick McCue, Vice President & General Manager.

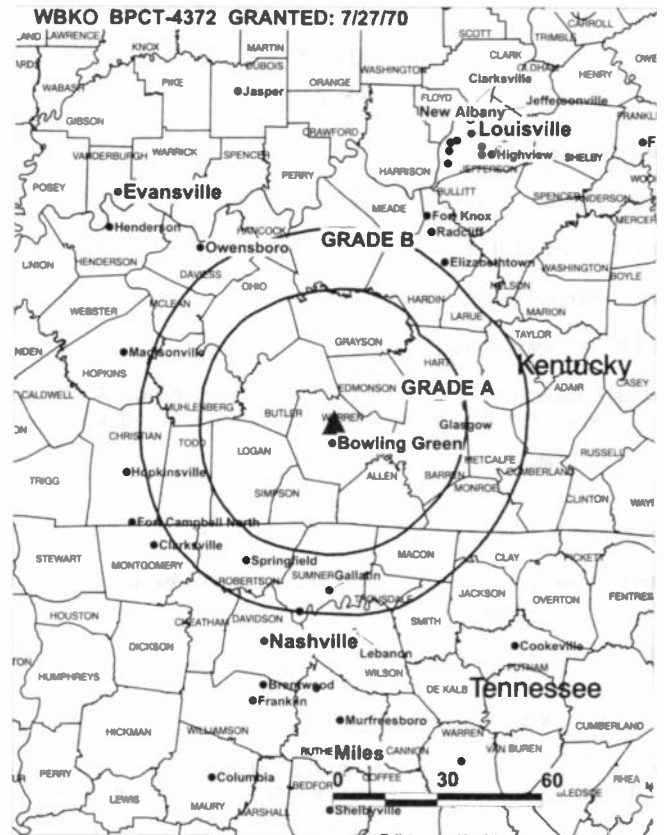
Brad Odil, General Sales Manager.

David L. Chumley, Engineering Director.

Amy Bingham, Acting News Director.

Barbara Powell, Program Manager.

Ken Embry, Promotion Director.



© 2001 Warren Communications News

Paula Phelps, Business Manager.

Nathan Pinnegar, Production Manager.

Gene Prather, Administrative & Community Services Director.

Deborah Claypool, Traffic Manager.

Highest 30 Sec. Rate: \$700.

City of License: Bowling Green. **Station DMA:** Bowling Green. **Rank:** 181.

Circulation © 2000 Nielsen. Coverage based on Nielsen study.

Grand Total	Cable TV Households	Non-cable TV Households	Total TV Households
Estimated Station Totals*	121,850	82,430	204,280
Average Weekly Circulation (2000)	64,806	37,907	102,713
Average Daily Circulation (2000)			65,166
Station DMA Total	Cable TV Households	Non-cable TV Households	Total TV Households
Estimated Station Totals*	40,620	32,340	72,960
Average Weekly Circulation (2000)	35,976	22,385	58,361
Average Daily Circulation (2000)			40,595
Other DMA Total	Cable TV Households	Non-cable TV Households	Total TV Households
Estimated Station Totals*	81,230	50,090	131,320
Average Weekly Circulation (2000)	28,830	15,523	44,352
Average Daily Circulation (2000)			24,571

*Estimated station totals are sums of the Nielsen TV and Cable TV household estimates for each county in which the station registers viewing of more than 5% as per the Nielsen Survey Methods.

Kentucky—Bowling Green

WKNT
Ch. 40

Network Service: FOX.

Licensee: Crossover Licenses Ltd., 2178 Commons Pkwy., Okemos, MI 48864.

Studio: 810 Chestnut St., Bowling Green, KY 42101.

Phone: 270-781-2140. **Fax:** 270-842-7140.

Web Site: <http://www.wknt.com>

Technical Facilities: Channel No. 40 (626-632 MHz). Authorized power: 776-kw max. visual. Antenna: 791-ft. above av. terrain, 456-ft. above ground, 1417-ft. above sea level.

Latitude 37° 02' 10"
Longitude 86° 10' 20"

Transmitter: 1.8-mi. WNW of Hays, atop Pilots Knob.

Digital Facilities: Channel No. 16 (482-488 MHz). Power: 600-kw max. visual. Antenna: 735-ft. above av. terrain, 413-ft. above ground.

Latitude 37° 02' 10"
Longitude 86° 10' 20"

FCC Digital File Number: BPCDT-19991101ADV (pending).

Note: Latitude and longitude coordinates shown are based on the North American Datum of 1927 (NAD 27) as currently required by the Mass Media Bureau of the FCC.

Ownership: Crossover Licenses Ltd.

Began Operation: November 26, 1991. Sale to present owner by Southern Communications Inc. approved by FCC March 9, 2000.

Represented (legal): Faye & Fleuer.

Personnel:

Brett Cornwell, General Manager.

Diane May, General Sales Manager.

Eric Schwartz, Program & Promotion Director.

Rob Hatcher, Production Manager.

Highest 30 Sec. Rate: \$350.




© 2001 Warren Communications News

City of License: Bowling Green. **Station DMA:** Bowling Green. **Rank:** 181.

Circulation © 2000 Nielsen. Coverage based on Nielsen study.

Grand Total	Cable TV Households	Non-cable TV Households	Total TV Households
Estimated Station Totals*	44,680	43,210	87,890
Average Weekly Circulation (2000)	15,370	8,650	24,019
Average Daily Circulation (2000)			8,032
Station DMA Total	Cable TV Households	Non-cable TV Households	Total TV Households
Estimated Station Totals*	37,760	32,340	70,100
Average Weekly Circulation (2000)	12,649	7,641	20,290
Average Daily Circulation (2000)			7,328
Other DMA Total	Cable TV Households	Non-cable TV Households	Total TV Households
Estimated Station Totals*	6,920	10,870	17,790
Average Weekly Circulation (2000)	2,720	1,009	3,729
Average Daily Circulation (2000)			704

*Estimated station totals are sums of the Nielsen TV and Cable TV household estimates for each county in which the station registers viewing of more than 5% as per the Nielsen Survey Methods.



NEED BROADCAST TV OR CABLE TV DATA FROM THE FACTBOOK ON TAPE OR DISKETTE? NEED CUSTOMIZED REPORTS?

Call Warren Communications News
Data By Design Dept. **800-771-9202**

Kentucky—Campbellsville

WBKI-TV (formerly WWWB) Ch. 34

Network Service: WBN.

Licensee: Louisville Communications LLC, 21 Southridge Dr., Kennett Square, PA 19348.

Studio: 1601 Alliant Ave., Louisville, KY 40299.

Phone: 502-809-3400. **Fax:** 502-240-0714.

E-mail: hr@wb34.com

Technical Facilities: Channel No. 34 (590-596 MHz). Authorized power: 600-kw max. visual, 108-kw max. aural. Antenna: 1270-ft. above av. terrain, 1089-ft. above ground, 2018-ft. above sea level.

Latitude 37° 31' 51"
Longitude 85° 26' 45"

Transmitter: 2.3-mi. SSW of Raywick.

Digital Facilities: Channel No. 19 (500-506 MHz). Power: 200-kw max. visual. Antenna: 1214-ft. above av. terrain, 1049-ft. above ground.

Latitude 37° 31' 51"
Longitude 85° 26' 45"

FCC Digital File Number: BPCDT-19991101AKV (pending).

Note: Latitude and longitude coordinates shown are based on the North American Datum of 1927 (NAD 27) as currently required by the Mass Media Bureau of the FCC.

Satellite Earth Stations: 4-meter C-band; 4-meter Ku-band; Standard Electronics receivers.

Ownership: Louisville Communications LLC.

Began Operation: April 7, 1983. Transfer of control to Jere Barton Davidson Jr. by Billy Spear approved by FCC June 23, 1999. Sale to present owner by Green River Broadcasting Co. Inc. approved by FCC March 9, 2000.

Personnel:

Dick Williams, General Manager.

Gene Steinberg, V.P., Programming & Promotions.

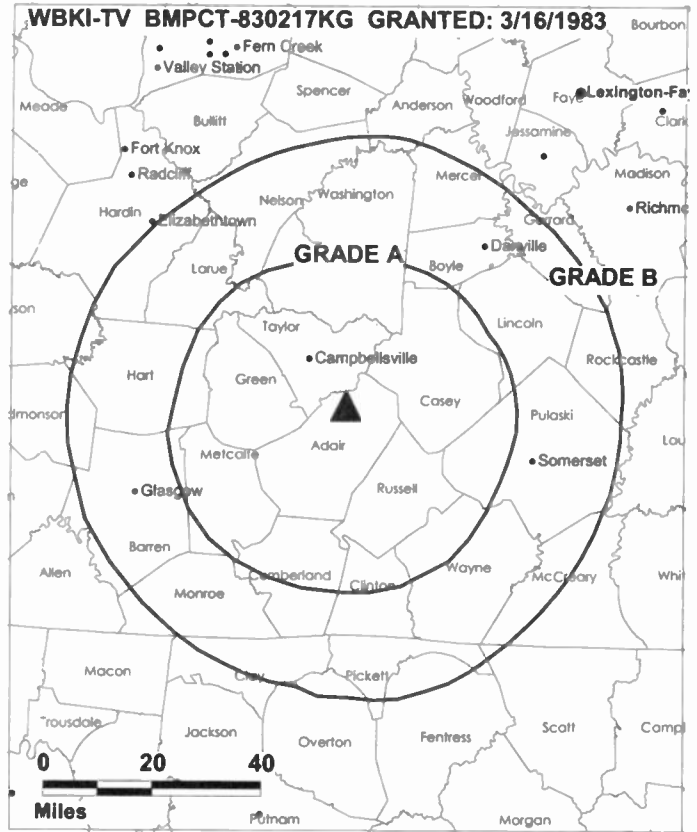
Bill Bradley, General Sales Manager.

Winnie Sell, Local Sales Manager.

Michael Banch, National Sales Manager.

Larry Rixman, Chief Engineer.

Robert Murata, Business Manager.



© 2001 Warren Communications News

Highest 30 Sec. Rate: \$500.

City of License: Campbellsville. **Station DMA:** Louisville. **Rank:** 48.

Circulation © 2000 Nielsen. Coverage based on Nielsen study.

Grand Total	Cable	Non-cable	Total
	TV Households	TV Households	TV Households
Estimated Station Totals*	289,790	37,010	326,800
Average Weekly Circulation (2000)	41,618	5,345	46,963
Average Daily Circulation (2000)			10,494
Station DMA Total	Cable	Non-cable	Total
	TV Households	TV Households	TV Households
Estimated Station Totals*	265,960	10,680	276,640
Average Weekly Circulation (2000)	35,604	1,737	37,341
Average Daily Circulation (2000)			8,063
Other DMA Total	Cable	Non-cable	Total
	TV Households	TV Households	TV Households
Estimated Station Totals*	23,830	26,330	50,160
Average Weekly Circulation (2000)	6,014	3,609	9,622
Average Daily Circulation (2000)			2,431

* Estimated station totals are sums of the Nielsen TV and Cable TV household estimates for each county in which the station registers viewing of more than 5% as per the Nielsen Survey Methods.

Kentucky—Danville-Lexington

WDKY-TV Ch. 56

Network Service: FOX.

Licensee: WDKY Licensee LLC, 10706 Beaver Dam Rd., Cockeysville, MD 21030.

Studio: Chevy Chase Plaza, 836 Euclid Av, Lexington, KY 40502.

Phone: 606-269-5656. **Fax:** 606-269-3774.

Technical Facilities: Channel No. 56 (722-728 MHz). Authorized power: 3390-kw max. visual, 339-kw max. aural. Antenna: 1151-ft. above av. terrain, 1099-ft. above ground, 2044-ft. above sea level.

Latitude 37° 14' 18"
Longitude 84° 40' 49"

Holds CP for change to 5000-kw max. visual, 1152-ft. above av. terrain, 1043-ft. above ground, 1988-ft. above sea level. BPCT-960621KG.

Requests modification of CP for change to 5000-kw max. visual, 1165-ft. above av. terrain, 1203-ft. above ground, 2019-ft. above sea level; lat. 37° 47' 24", long. 84° 15' 34". BMPCT-20000807AHG.

Transmitter: 1204 High Bridge Rd., Lancaster.

Digital Facilities: Channel No. 4 (66-72 MHz). Power: 27-kw visual. Antenna: 1138-ft. above av. terrain, 1043-ft. above ground.

Latitude 37° 47' 18"
Longitude 84° 40' 49"

FCC Digital File Number: BPCDT-19991028ACG (pending).

Note: Latitude and longitude coordinates shown are based on the North American Datum of 1927 (NAD 27) as currently required by the Mass Media Bureau of the FCC.

Multichannel TV Sound: Stereo only.

Satellite Earth Stations: 2 in operation, Andrew, 4.6-meter C-band; Scientific-Atlanta receivers.

Ownership: Sinclair Broadcast Group Inc. (Group Owner).

Began Operation: February 10, 1986. Sale pending to WDKY Licensee LLC. Sale from Superior Communications Group to present owner approved by FCC April 26, 1996 (Television Digest, Vol. 36:11). FCC approved sale to Superior Communications Group by Backe Group August 19, 1992. Transfer of control from Perry A. Sook to Albert M. Holtz approved by FCC December 30, 1992. Sale to MMC Television Corp. approved by FCC September 25, 1989 but not consummated.

Represented (sales): TeleRep Inc.

Represented (legal): Shaw Pittman.

Represented (engineering): Denny & Associates PC.

Personnel:

Kevin Moylan, General Manager.

Jeff Scott, Local Sales Manager.

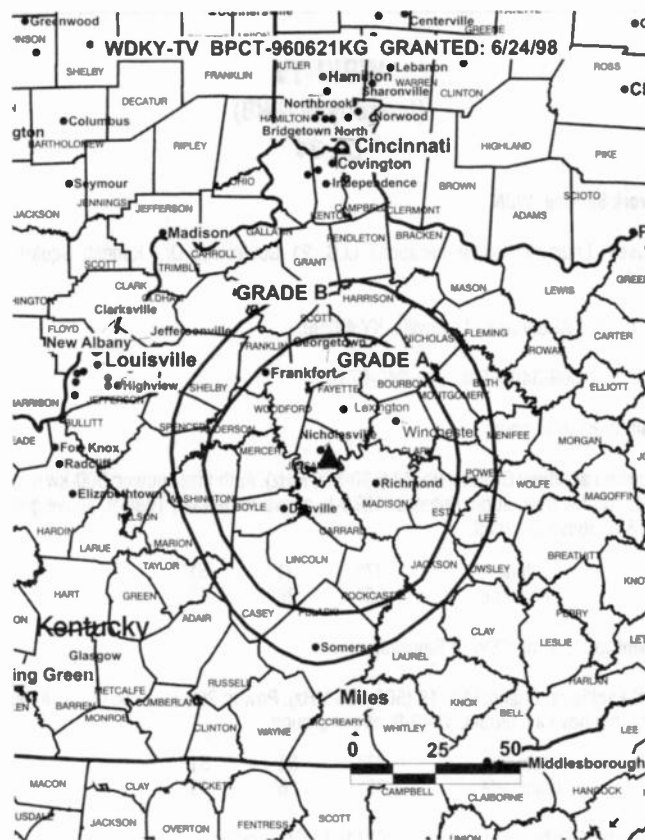
Jerry May, Chief Engineer.

Marvin Bartlett, News Anchor.

Juri Rasums, Program Director.

Marcia Moran, Promotions Director.

Debra Koerner, Marketing Manager.



© 2001 Warren Communications News

Steven Hensley, Business Manager.

Highest 30 Sec. Rate: \$1000.

Rates: On request.

City of License: Danville. **Station DMA:** Lexington. **Rank:** 66.

Circulation © 2000 Nielsen. Coverage based on Nielsen study.

Grand Total	Cable TV Households	Non-cable TV Households	Total TV Households
Estimated Station Totals*	292,260	118,400	410,660
Average Weekly Circulation (2000)	161,051	42,070	203,121
Average Daily Circulation (2000)			79,196
Station DMA Total	Cable TV Households	Non-cable TV Households	Total TV Households
Estimated Station Totals*	262,160	101,960	364,120
Average Weekly Circulation (2000)	154,893	39,721	194,614
Average Daily Circulation (2000)			76,585
Other DMA Total	Cable TV Households	Non-cable TV Households	Total TV Households
Estimated Station Totals*	30,100	16,440	46,540
Average Weekly Circulation (2000)	6,157	2,349	8,507
Average Daily Circulation (2000)			2,611

*Estimated station totals are sums of the Nielsen TV and Cable TV household estimates for each county in which the station registers viewing of more than 5% as per the Nielsen Survey Methods

THE TED HEPBURN COMPANY

We were the broker in the 1992 sale of WDKY-TV

Ted Hepburn, President
325 Garden Rd., Palm Beach, FL 33480
(561) 863 8995

Kentucky—Hazard

WYMT-TV Ch. 57

Network Service: CBS.

Licensee: Gray Kentucky Television, Box 1299, Hazard, KY 41702.

Studio: 199 Black Gold Blvd., Hazard, KY 41701.

Mailing Address: Box 1299, Hazard, KY 41702.

Phone: 606-436-5757. **Fax:** 606-439-3760.

Technical Facilities: Channel No. 57 (728-734 MHz). Authorized power: 2630-kw max. visual, 263-kw max. aural. Antenna: 1560-ft. above av. terrain, 1029-ft. above ground, 2949-ft. above sea level.

Latitude 37° 11' 38"
Longitude 83° 10' 52"

Transmitter: Buffalo Mountain, Hazard.

Digital Facilities: Channel No. 12 (204-210 MHz). Power: 50-kw visual. Antenna: 1536-ft. above av. terrain, 954-ft. above ground.

Latitude 37° 11' 38"
Longitude 83° 10' 52"

FCC Digital File Number: BPCDT-990823LC (pending).

Note: Latitude and longitude coordinates shown are based on the North American Datum of 1927 (NAD 27) as currently required by the Mass Media Bureau of the FCC.

Satellite Earth Stations: DH Satellite, 5-meter Ku & C-band; Harris, 3.5-meter C-band; Standard Agile Omni receivers.

SNG Mobile Dish: Nurad.

News Services: AP, CBS Newspath.

Ownership: Gray Communications Systems Inc. (Group Owner).

Began Operation: October 20, 1969. Sale to present owner by Don W. Stephens, Rehabilitator, approved by FCC September 1, 1994. Sale to Bluegrass Broadcasting Co. by William D. Gorman, et al., approved by FCC May 22, 1985. Involuntary transfer of control to Don W. Stephens, Rehabilitator, from Kentucky Central Life Insurance Co. approved by FCC March 25, 1993.

Personnel:

Ernestine Cornett, General Manager.

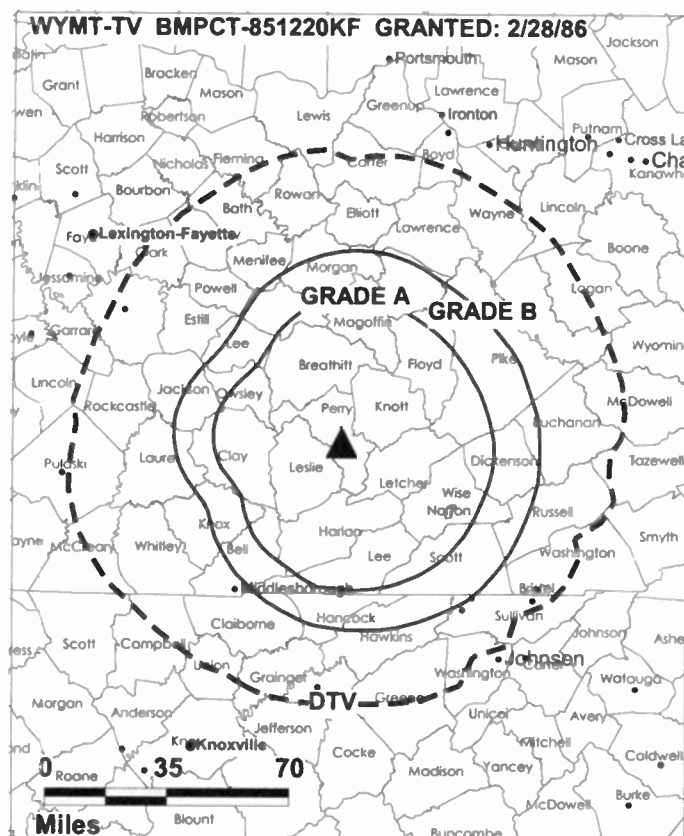
James S. Boggs, General Sales Manager.

Sharon Lindon, Program Director.

Louise Stzemore, Business Manager.

Phil Hayes, Chief Engineer.

Tony Turner, Audience & Client Services Manager.



© 2001 Warren Communications News

Highest 30 Sec. Rate: \$500.

City of License: Hazard. **Station DMA:** Lexington. **Rank:** 66.

Circulation © 2000 Nielsen. Coverage based on Nielsen study.

Grand Total	Cable TV Households	Non-cable TV Households	Total TV Households
Estimated Station Totals*	146,880	15,910	162,790
Average Weekly Circulation (2000)	90,358	2,661	93,019
Average Daily Circulation (2000)			45,549
Station DMA Total	Cable TV Households	Non-cable TV Households	Total TV Households
Estimated Station Totals*	69,400	15,910	85,310
Average Weekly Circulation (2000)	41,596	2,661	44,257
Average Daily Circulation (2000)			22,962
Other DMA Total	Cable TV Households	Non-cable TV Households	Total TV Households
Estimated Station Totals*	77,480	0	77,480
Average Weekly Circulation (2000)	48,761	0	48,761
Average Daily Circulation (2000)			22,587

*Estimated station totals are sums of the Nielsen TV and Cable TV household estimates for each county in which the station registers viewing of more than 5% as per the Nielsen Survey Methods.

Kentucky—Lexington

WKYT-TV Ch. 27

Network Service: CBS.

Licensee: Gray Kentucky Television Inc., Box 55037, Lexington, KY 40555-5037.

Studio: 2851 Winchester Rd., Lexington, KY 40555.

Mailing Address: Box 55037, Lexington, KY 40555-5037.

Phone: 606-299-0411. **Fax:** 606-299-2494.

E-mail: wkyt@lex.infi.net

Web Site: http://www.wkyt.com

Technical Facilities: Channel No. 27 (548-554 MHz). Authorized power: 1520-kw max. visual. Antenna: 985-ft. above av. terrain, 954-ft. above ground, 1945-ft. above sea level.

Latitude 38° 02' 22"
Longitude 84° 24' 11"

Transmitter: N side of U.S. Rte. 60, 2.8-mi. E of New Circle Rd.

FCC Proposed Digital Channel Number: Ch. 59.

Note: Latitude and longitude coordinates shown are based on the North American Datum of 1927 (NAD 27) as currently required by the Mass Media Bureau of the FCC.

Satellite Earth Stations: Harris, 6-meter; Scientific-Atlanta, 7-meter; Harris, Scientific-Atlanta receivers.

News Services: AP, CBS Newspath, NIWS.

Ownership: Gray Communications Systems Inc. (Group Owner).

Began Operation: September 30, 1957. Sale to present owner by Don W. Stephens, Rehabilitator, approved by FCC September 1, 1994 (*Television Digest*, Vol. 33:42). Involuntary transfer of control to Don W. Stephens, Rehabilitator, from Kentucky Central Life Insurance Co. granted March 25, 1993. Sale to Bluegrass Broadcasting by Taft Broadcasting approved by FCC April 26, 1967 (Vol. 7:6, 18). Sale to Taft by Frederic Gregg, Charles Wright & Harry Feingold approved by FCC May 1958 (Vol. 14:12, 20). Gregg, et al., acquired Ch. 27 CP when they purchased radio station WLAP from Gilmore N. Nunn in 1957 (Vol. 13:13).

Represented (sales): Harrington, Righter & Parsons Inc.

Represented (legal): Venable, Baetjer, Howard & Civiletti LLP.

Represented (engineering): A. D. Ring PA.

Personnel:

Wayne Martin, President & General Manager.

Mike Kanarek, Vice President, Operations.

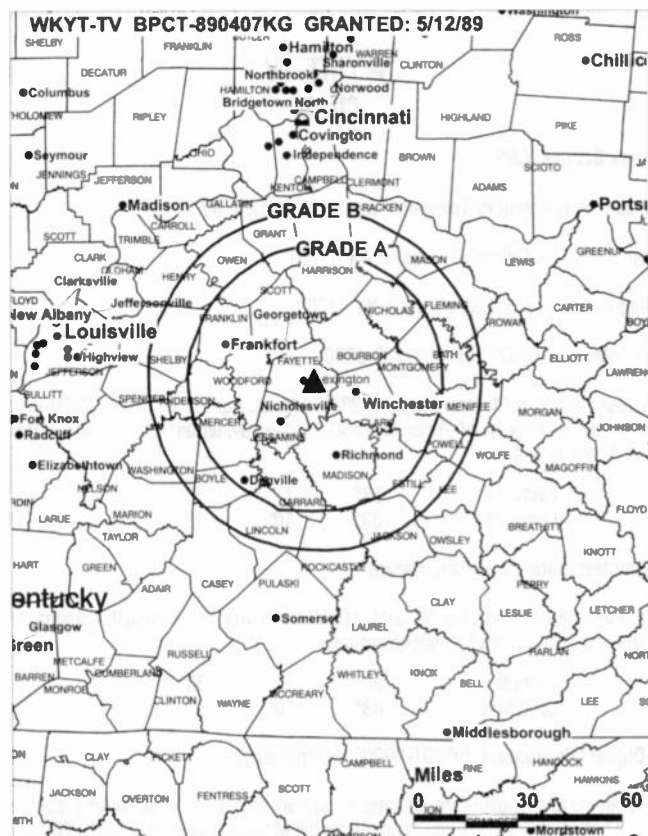
Chris Baker, Vice President, Sales.

Chas Callaway, Vice President, Engineering.

Jim Ogle, Vice President, News.

Kevin Kidd, National Sales Manager.

Barbara Carden, Program Director.



© 2001 Warren Communications News

Kathy Plomin, Promotion Director.

Jeremy Morgan, Business Manager.

Sharon Helton, Traffic Manager.

Highest 30 Sec. Rate: \$1000.

City of License: Lexington. **Station DMA:** Lexington. **Rank:** 66.

Circulation © 2000 Nielsen. Coverage based on Nielsen study.

Grand Total	Cable TV Households	Non-cable TV Households	Total TV Households
Estimated Station Totals*	394,860	141,950	536,810
Average Weekly Circulation (2000)	235,970	70,206	306,176
Average Daily Circulation (2000)			171,893
Station DMA Total	Cable TV Households	Non-cable TV Households	Total TV Households
Estimated Station Totals*	265,910	119,320	385,230
Average Weekly Circulation (2000)	209,657	67,673	277,330
Average Daily Circulation (2000)			162,405
Other DMA Total	Cable TV Households	Non-cable TV Households	Total TV Households
Estimated Station Totals*	128,950	22,630	151,580
Average Weekly Circulation (2000)	26,313	2,533	28,846
Average Daily Circulation (2000)			9,488

*Estimated station totals are sums of the Nielsen TV and Cable TV household estimates for each county in which the station registers viewing of more than 5% as per the Nielsen Survey Methods.

Kentucky—Lexington

WLEX-TV Ch. 18

Network Service: NBC.

Licensee: WLEX Communications LLC, 134 Columbus St., Charleston, SC 29403.

Studio: 1065 Russell Cave Rd., Lexington, KY 40505.

Mailing Address: Box 1457, Lexington, KY 40591.

Phone: 606-255-4404. **Fax:** 606-255-2418.

E-mail: wlex@mis.net

Web Site: <http://www.wlex.tv>

Technical Facilities: Channel No. 18 (494-500 MHz). Authorized power: 1104-kw max. & 1000-kw horizontal visual, 221-kw max. & 200-kw horizontal aural. Antenna: 640-ft. above av. terrain, 670-ft. above ground, 1620-ft. above sea level.

Latitude 38° 03' 56"
Longitude 84° 29' 13"

Transmitter: Russell Cave Pike.

FCC Proposed Digital Channel Number: Ch. 22.

Note: Latitude and longitude coordinates shown are based on the North American Datum of 1927 (NAD 27) as currently required by the Mass Media Bureau of the FCC.

Multichannel TV Sound: Stereo and separate audio program.

Satellite Earth Stations: Transmit/receive Harris, Ku-band; Comtech, 5-meter C-band; RCA, Ku-band; Cyclesat, Harris, M/A-Com, Pinzone receivers.

News Service: AP.

Ownership: Evening Post Publishing Co. (Group Owner).

Began Operation: March 15, 1955. Sale to present owner from WLEX-TV Inc. approved by FCC July 8, 1999 (*Television Digest*, Vol. 39:18).

Represented (sales): Blair Television.

Represented (legal): Fletcher, Heald & Hildreth PLC.

Represented (engineering): Denny & Associates PC.

Personnel:

John A. Duvall, President & General Manager.

Marylin Clark, Vice President & Station Manager.

Mary Broberg, Vice President & General Sales Manager.

Sandra J. Byron, Vice President, Business & Finance.

Jim Allison, Station Relations.

Sandy Stevenson, National Sales Manager.

Chris McDaniel, News Director.



© 2001 Warren Communications News

Tim Gilbert, Marketing Director.

Highest 30 Sec. Rate: \$1500.

City of License: Lexington. **Station DMA:** Lexington. **Rank:** 66.

Circulation © 2000 Nielsen. Coverage based on Nielsen study.

Grand Total	Cable		Non-cable		Total
	TV Households	TV Households	TV Households	TV Households	
Estimated Station Totals*	308,040	131,530	131,530	439,570	439,570
Average Weekly Circulation (2000)	207,569	62,430	62,430	269,999	269,999
Average Daily Circulation (2000)				132,974	132,974
Station DMA Total	Cable		Non-cable		Total
	TV Households	TV Households	TV Households	TV Households	
Estimated Station Totals*	265,910	117,350	117,350	383,260	383,260
Average Weekly Circulation (2000)	194,724	60,636	60,636	255,360	255,360
Average Daily Circulation (2000)				128,360	128,360
Other DMA Total	Cable		Non-cable		Total
	TV Households	TV Households	TV Households	TV Households	
Estimated Station Totals*	42,130	14,180	14,180	56,310	56,310
Average Weekly Circulation (2000)	12,846	1,794	1,794	14,639	14,639
Average Daily Circulation (2000)				4,615	4,615

*Estimated station totals are sums of the Nielsen TV and Cable TV household estimates for each county in which the station registers viewing of more than 5% as per the Nielsen Survey Methods.

Kentucky—Lexington

WTVQ-TV Ch. 36

Network Service: ABC.

Licensee: Media General Broadcasting Inc., 333 E. Franklin St., Richmond, VA 23219.

Studio: 6940 Man-O-War Blvd., Lexington, KY 40509.

Mailing Address: Box 55590, Lexington, KY 40555.

Phone: 606-233-3600. **Fax:** 606-293-5002.

E-mail: 36listens@wtvq.com

Web Site: http://www.wtvq.com

Technical Facilities: Channel No. 36 (602-608 MHz). Authorized power: 2140-kw max. & 1580-kw horizontal visual, 214-kw max. & 158-kw horizontal aural. Antenna: 1000-ft. above av. terrain, 994-ft. above ground, 1994-ft. above sea level.

Latitude 38° 02' 03"
Longitude 84° 23' 39"

Transmitter: 6940 Man-O-War Blvd.

FCC Proposed Digital Channel Number: Ch. 40.

Note: Latitude and longitude coordinates shown are based on the North American Datum of 1927 (NAD 27) as currently required by the Mass Media Bureau of the FCC.

Multichannel TV Sound: Stereo only.

Satellite Earth Stations: Transmit/receive Andrew, 4.6-meter Ku-band; Andrew, 4.5-meter C-band; Andrew, 9.3-meter C-band; DH Satellite, 4.5-meter Ku & C-band; DH Satellite, 5-meter C-band; Avantek, DX Communications, Harris, Scientific-Atlanta, Standard Communications receivers.

Ownership: Media General Inc. (Group Owner).

Began Operation: June 2, 1968. Service started on Ch. 62; moved to Ch. 36 on June 20, 1980. Sale to Media General Inc. from Park Acquisition approved by FCC November 22, 1996 (*Television Digest*, Vol. 36:31). Sale to Park Acquisition by Park Broadcasting approved by FCC March 27, 1995. Sale to Park Broadcasting by Shamrock Broadcasting approved by FCC December 18, 1991. Sale to Shamrock Broadcasting by Starr Broadcasting Group approved by FCC June 7, 1979. Sale to Starr by Roy B. White Jr. & Reeves Telecom Corp. approved by FCC November 14, 1973.

Represented (sales): Blair Television.

Represented (legal): Dow, Lohnes & Albertson PLLC.

Represented (engineering): David Steele PE.

Personnel:

William Stanley, Vice President & General Manager.

Jim Brady, Operations Manager.

Steve Cloy, General Sales Manager.

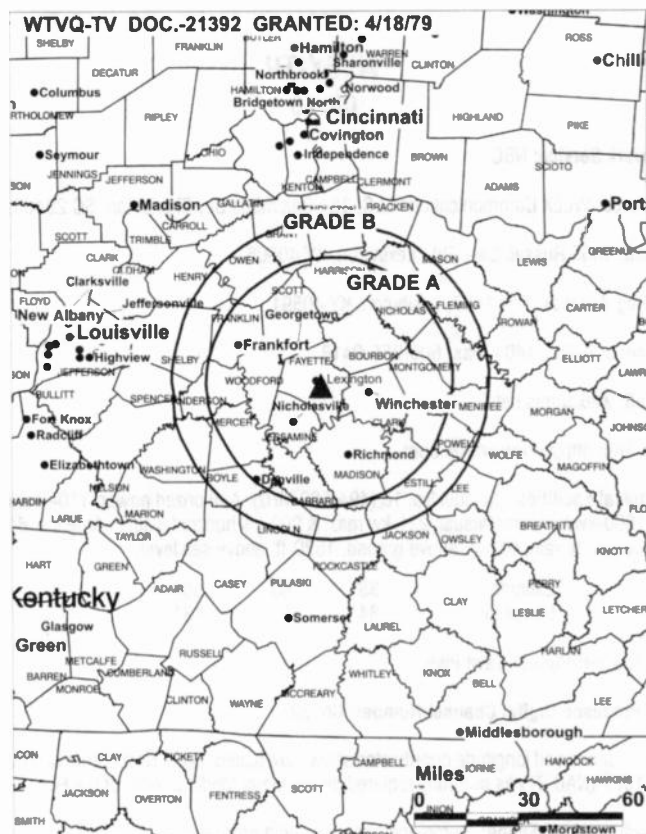
Tim Weaver, Local Sales Manager.

Dave Foky, News Director.

Michael Fowler, Marketing Director.

Dawn Morrison, Business Manager.

Don Lane, Production Manager.



© 2001 Warren Communications News

Highest 30 Sec. Rate: \$2000.

City of License: Lexington. **Station DMA:** Lexington. **Rank:** 66.

Circulation © 2000 Nielsen. Coverage based on Nielsen study.

Grand Total	Cable TV Households	Non-cable TV Households	Total TV Households
Estimated Station Totals*	331,650	136,990	468,640
Average Weekly Circulation (2000)	216,580	64,081	280,661
Average Daily Circulation (2000)			130,662
Station DMA Total	Cable TV Households	Non-cable TV Households	Total TV Households
Estimated Station Totals*	265,910	117,760	383,670
Average Weekly Circulation (2000)	199,831	61,064	260,895
Average Daily Circulation (2000)			125,552
Other DMA Total	Cable TV Households	Non-cable TV Households	Total TV Households
Estimated Station Totals*	65,740	19,230	84,970
Average Weekly Circulation (2000)	16,749	3,017	19,767
Average Daily Circulation (2000)			5,110

*Estimated station totals are sums of the Nielsen TV and Cable TV household estimates for each county in which the station registers viewing of more than 5% as per the Nielsen Survey Methods.

**We were the broker
in the 1992 sale of
WTVQ-TV**

**THE
TED HEPBURN
COMPANY**

Ted Hepburn, President
325 Garden Rd., Palm Beach, FL 33480
(561) 863 8995

Kentucky—Louisville

WAVE Ch. 3

Network Service: NBC.

Licensee: Cosmos Broadcasting Corp., 725 S. Floyd St., Louisville, KY 40203.

Studio: 725 S. Floyd St., Louisville, KY 40203.

Mailing Address: Box 32970, Louisville, KY 40232.

Phone: 502-585-2201. **Fax:** 502-561-4115.

E-mail: wave3news@wave3tv.com

Web Site: http://www.wave3.com

Technical Facilities: Channel No. 3 (60-66 MHz). Authorized power: 100-kw visual, 10-kw aural. Antenna: Circularly polarized, 1820-ft. above av. terrain, 1690-ft. above ground, 2549-ft. above sea level.

Latitude 38° 27' 23"
Longitude 85° 25' 28"

Transmitter: 4.1-mi. NW of LaGrange, N of Hwy. 42, W of Hwy. 53.

FCC Proposed Digital Channel Number: Ch. 47.

Note: Latitude and longitude coordinates shown are based on the North American Datum of 1927 (NAD 27) as currently required by the Mass Media Bureau of the FCC.

Multichannel TV Sound: Stereo only.

Satellite Earth Stations: Andrew, 4.5-meter Ku & C-band; Scientific-Atlanta, 7-meter C-band; Andrew, Scientific-Atlanta receivers.

SNG Mobile Dish: Andrew, 2.3-meter Ku-band.

News Services: AP, NBC News Channel.

Ownership: Cosmos Broadcasting Corp. (Group Owner).

Began Operation: November 24, 1948. Sale to present owner by Orion Broadcasting approved by FCC August 14, 1981 (Television Digest, Vol. 20:24; 21:4).

Represented (sales): Harrington, Righter & Parsons Inc.

Represented (legal): Dow, Lohnes & Albertson PLLC.

Represented (engineering): Lohnes & Culver.

Personnel:

Steve Langford, Vice President & General Manager.

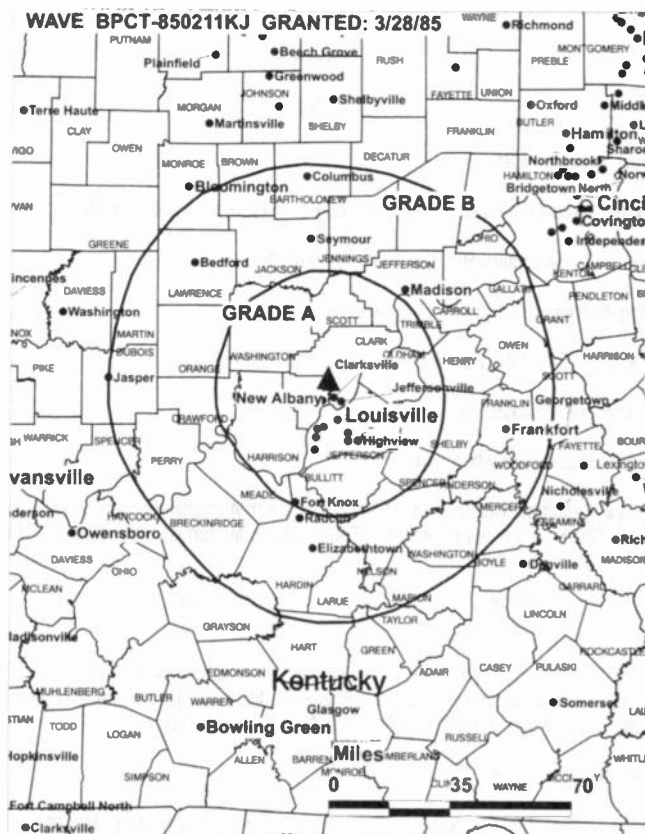
Glenn Davis, Local Sales Manager.

Sherry Karrick, National Sales Manager.

Bill Eschbach, Chief Engineer.

Jeff Hoffman, News Director.

Faith Gibson, Business Manager.



© 2001 Warren Communications News

Dan Foss, Production Manager.

Bob Fulbright, Commercial Services Director.

Highest 30 Sec. Rate: \$7700.

City of License: Louisville. **Station DMA:** Louisville. **Rank:** 48.

Circulation © 2000 Nielsen. Coverage based on Nielsen study.

Grand Total	Cable TV Households	Non-cable TV Households	Total TV Households
Estimated Station Totals*	438,420	297,040	735,460
Average Weekly Circulation (2000)	308,081	137,159	445,239
Average Daily Circulation (2000)			228,622
Station OMA Total	Cable TV Households	Non-cable TV Households	Total TV Households
Estimated Station Totals*	369,070	193,700	562,770
Average Weekly Circulation (2000)	280,660	122,964	403,624
Average Daily Circulation (2000)			214,464
Other OMA Total	Cable TV Households	Non-cable TV Households	Total TV Households
Estimated Station Totals*	69,350	103,340	172,690
Average Weekly Circulation (2000)	27,421	14,194	41,615
Average Daily Circulation (2000)			14,159

*Estimated station totals are sums of the Nielsen TV and Cable TV household estimates for each county in which the station registers viewing of more than 5% as per the Nielsen Survey Methods.

Kentucky—Louisville

WBNA
Ch. 21

Network Service: WBN.

Licensee: Word Broadcasting Network Inc., Box 19859, Louisville, KY 40259.

Studio: 3701 Fern Valley Rd., Louisville, KY 40219.

Mailing Address: Box 36303, Louisville, KY 40233.

Phone: 502-964-2121. **Fax:** 502-966-9682; 502-966-5692.

E-mail: wbn21@aye.net

Web Site: <http://www.wbna.com>

Technical Facilities: Channel No. 21 (512-518 MHz). Authorized power: 2000-kw max. visual, 200-kw max. aural. Antenna: 750-ft. above av. terrain, 465-ft. above ground, 1349-ft. above sea level.

Latitude	38°	01'	59"
Longitude	85°	45'	16"

Holds CP for change to 1710-kw max. visual, 731-ft. above av. terrain, 371-ft. above ground, 1345-ft. above sea level; lat. 38° 22' 02", long. 85° 49' 53", transmitter to Bald Knob, Floyds Knob, 3.1-mi. N of New Albany. BPCT-960702KJ.

Transmitter: Brooks Hill, KY in Bullitt County.

Digital Facilities: Channel No. 8 (180-186 MHz). Power: 27-kw visual. Antenna: 656-ft. above av. terrain, 384-ft. above ground.

Latitude	38°	01'	59"
Longitude	85°	45'	17"

FCC Digital File Number: BPCDT-19991029ACZ (pending).

Note: Latitude and longitude coordinates shown are based on the North American Datum of 1927 (NAD 27) as currently required by the Mass Media Bureau of the FCC.

Ownership: Word Broadcasting Network Inc.

Began Operation: April 2, 1986.

Represented (legal): Pepper & Corazzini LLP.

Personnel:

Robert Rodgers, President.

Gerry Pretorius, General Manager.

Phil Keith, Station Manager.

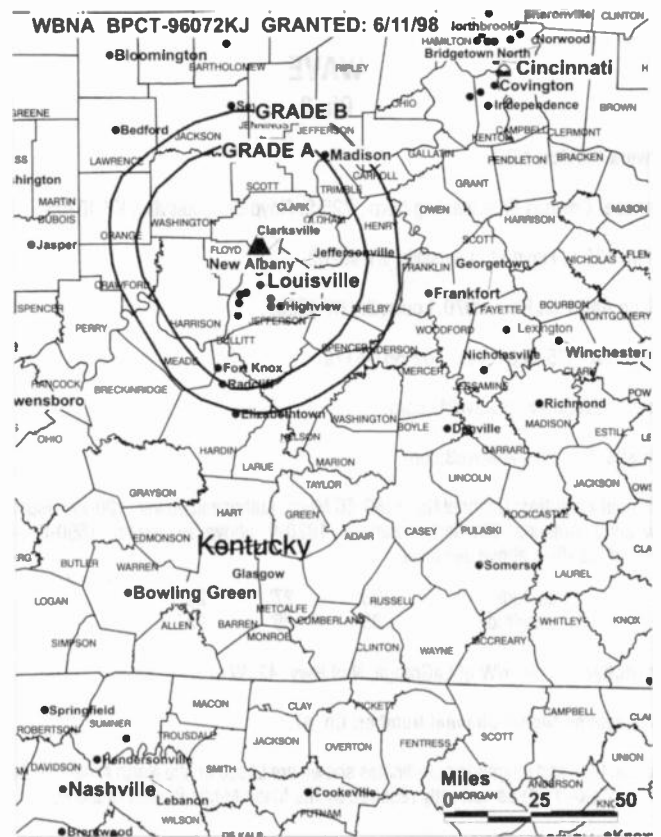
Alden Shipley, General & Local Sales Manager.

Greg Holt, Business Manager.

Mike Gutterman, News Director.

Sharron Harris, Promotion Director.

Tom Fawbush, Research Director.



© 2001 Warren Communications News

Dave Miller, Production Manager.

John Bradshaw, Chief Engineer.

Calvin Bader, Engineering Assistant.

Jae Brown, Film Director.

Talisa Dever, Accounting.

Highest 30 Sec. Rate: \$300.

City of License: Louisville. **Station DMA:** Louisville. **Rank:** 48.

Circulation © 2000 Nielsen. Coverage based on Nielsen study.

Grand Total	Cable TV Households	Non-cable TV Households	Total TV Households
Estimated Station Totals*	315,970	152,340	468,310
Average Weekly Circulation (2000)	52,889	27,671	80,559
Average Daily Circulation (2000)			23,686
Station DMA Total	Cable TV Households	Non-cable TV Households	Total TV Households
Estimated Station Totals*	315,970	152,340	468,310
Average Weekly Circulation (2000)	52,889	27,671	80,559
Average Daily Circulation (2000)			23,686

*Estimated station totals are sums of the Nielsen TV and Cable TV household estimates for each county in which the station registers viewing of more than 5% as per the Nielsen Survey Methods.

Kentucky—Louisville

**WDRB
Ch. 41**

Network Service: FOX.

Licensee: Independence Television Co., One Independence Square, Louisville, KY 40203.

Studio: One Independence Square, Louisville, KY 40203.

Phone: 502-584-6441. **Fax:** 502-589-5559.

E-mail: askfox@foxinc.com; fox41@aye.net

Web Site: http://www.fox41.com.

Technical Facilities: Channel No. 41 (632-638 MHz). Authorized power: 5000-kw max. visual. Antenna: Circularly polarized, 1283-ft. above av. terrain, 971-ft. above ground, 1932-ft. above sea level.

Latitude 38° 21' 00.00"
Longitude 85° 50' 56.50"

Transmitter: W side of Christian Rd., 4-mi. NW of New Albany, IN.

Digital Facilities: Channel No. 49 (680-686 MHz). Power: 1000-kw max. visual. Antenna: 1281-ft. above av. terrain, 971-ft. above ground.

Latitude 38° 21' 00.00"
Longitude 85° 50' 57.00"

FCC Digital File Number: BPCDT-19991101AFN (pending).

Note: Latitude and longitude coordinates shown are based on the North American Datum of 1927 (NAD 27) as currently required by the Mass Media Bureau of the FCC.

Multichannel TV Sound: Stereo only.

Satellite Earth Stations: AFC, 3.6-meter Ku-band; Microdyne, 4.7-meter C-band; Scientific-Atlanta, 5-meter C-band; Microdyne receivers.

News Services: AP, CNN Newsource.

LMA: Local marketing agreement with WFTE (U), Salem, IN.

Ownership: Blade Communications Inc. (Group Owner).

Began Operation: February 28, 1971. Sale to present owner by Cowles Media Co. approved by FCC December 5, 1983 (*Television Digest*, Vol. 23:26). Sale to Cowles by Owsley & Egerton Welch, J. P. Morgan, Arlie Howard, et al., approved by FCC October 25, 1977 (Vol. 17:21, 51).

Represented (sales): Petry Television Inc.

Represented (legal): Dow, Lohnes & Albertson PLLC.

Represented (engineering): Cohen, Dippell & Everist PC.

Personnel:

John Dorkin, President & General Manager.

David Yearwood, Executive Vice President & Station Manager.

Jack Ratterman, Vice President, Sales.

Hal Stopfel, Vice President, News.

Dexter Wilson, Engineering Director.

Marti Hazel, Local Sales Manager.



© 2001 Warren Communications News

Kim Grau, National Sales Manager.

Joyce A. Brewer, Finance & Administration Director.

Ray Foushee, Marketing & Promotion Director.

Ron Mack, Production Manager.

Alice Sheffield, Traffic Manager.

Highest 30 Sec. Rate: \$4500.

City of License: Louisville. **Station DMA:** Louisville. **Rank:** 48.

Circulation © 2000 Nielsen. Coverage based on Nielsen study.

Grand Total	Cable TV Households	Non-cable TV Households	Total TV Households
Estimated Station Totals*	490,720	228,910	719,630
Average Weekly Circulation (2000)	260,906	122,727	383,633
Average Daily Circulation (2000)			159,260
Station DMA Total	Cable TV Households	Non-cable TV Households	Total TV Households
Estimated Station Totals*	369,070	193,700	562,770
Average Weekly Circulation (2000)	230,761	117,880	348,641
Average Daily Circulation (2000)			149,453
Other DMA Total	Cable TV Households	Non-cable TV Households	Total TV Households
Estimated Station Totals*	121,650	35,210	156,860
Average Weekly Circulation (2000)	30,145	4,848	34,993
Average Daily Circulation (2000)			9,808

*Estimated station totals are sums of the Nielsen TV and Cable TV household estimates for each county in which the station registers viewing of more than 5% as per the Nielsen Survey Methods.

Kentucky—Louisville

WHAS-TV Ch. 11

Network Service: ABC.

Licensee: Belo TV Inc., 400 S. Record St., Dallas, TX 75202.

Studio: 520 W. Chestnut St., Louisville, KY 40202.

Mailing Address: Box 1100, Louisville, KY 40201.

Phone: 502-582-7840. **Fax:** 502-582-7279.

Web Site: <http://www.whas11.com>

Technical Facilities: Channel No. 11 (198-204 MHz). Authorized power: 135-kw visual, 13.5-kw aural. Antenna: 1280-ft. above av. terrain, 984-ft. above ground, 1960-ft. above sea level.

Latitude 38° 21' 23"
Longitude 85° 50' 52"

Transmitter: 5667 S. Skyline Dr., Floyds Knob, 3.6-mi. N of New Albany, IN.

Digital Facilities: Channel No. 55 (716-722 MHz). Power: 1000-kw max. visual. Antenna: 1214-ft. above av. terrain, 878-ft. above ground, 1854-ft. above sea level.

Latitude 38° 21' 23"
Longitude 85° 50' 52"

Transmitter: Christian Rd., 3.6-mi. N of New Albany.

FCC Digital File Number: BPCDT-990712KE (pending).

Note: Latitude and longitude coordinates shown are based on the North American Datum of 1927 (NAD 27) as currently required by the Mass Media Bureau of the FCC.

Multichannel TV Sound: Stereo only.

Satellite Earth Stations: Transmit/receive Harris, 9-meter; Harris receivers.

News Services: AP, UPI.

Ownership: Belo Corp. (Group Owner).

Began Operation: March 27, 1950. Sale to Providence Journal Co. by *Louisville Courier-Journal & Times* approved by FCC July 30, 1986 (*Television Digest*, Vol. 26:2, 23). Sale to present owner by Providence Journal Co. approved by FCC February 28, 1997 (Vol. 36:40; 37:9).

Represented (sales): TeleRep Inc.

Represented (legal): Wiley, Rein & Fielding.

Personnel:

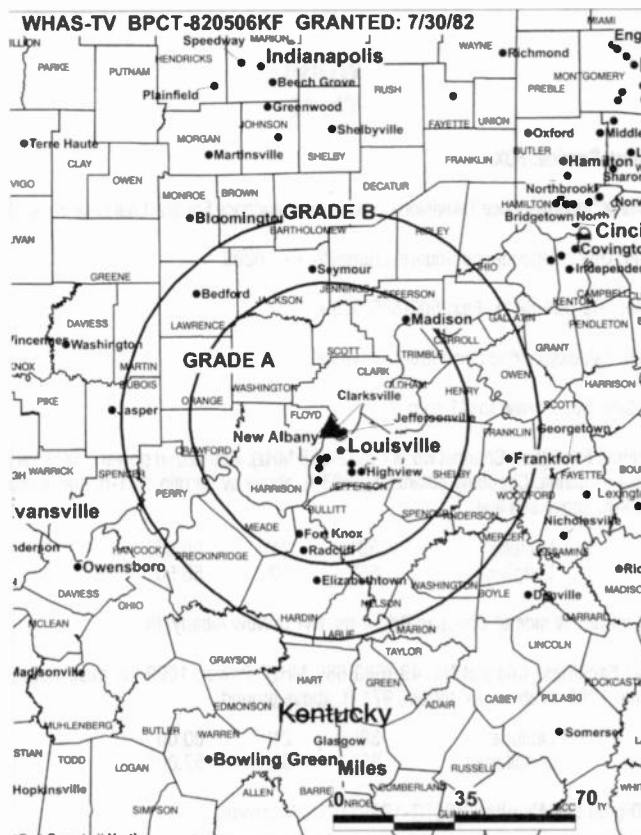
Doug Roberts, General Sales Manager.

Ron Gash, National Sales Manager.

Maria Reitan, News Director.

Dan Miller, Program Director.

Gil Ludwig, Engineering Manager.



© 2001 Warren Communications News

John Blim, Promotion Director.

Highest 30 Sec. Rate: \$2500.

City of License: Louisville. **Station DMA:** Louisville. **Rank:** 48.

Circulation © 2000 Nielsen. Coverage based on Nielsen study.

Grand Total	Cable TV Households	Non-cable TV Households	Total TV Households
Estimated Station Totals*	463,360	245,510	708,870
Average Weekly Circulation (2000)	330,366	149,653	480,019
Average Daily Circulation (2000)			261,374
Station DMA Total	Cable TV Households	Non-cable TV Households	Total TV Households
Estimated Station Totals*	369,070	193,700	562,770
Average Weekly Circulation (2000)	294,982	139,137	434,120
Average Daily Circulation (2000)			246,952
Other DMA Total	Cable TV Households	Non-cable TV Households	Total TV Households
Estimated Station Totals*	94,290	51,810	146,100
Average Weekly Circulation (2000)	35,383	10,516	45,899
Average Daily Circulation (2000)			14,422

*Estimated station totals are sums of the Nielsen TV and Cable TV household estimates for each county in which the station registers viewing of more than 5% as per the Nielsen Survey Methods.

Kentucky—Louisville

WLKY-TV Ch. 32

Network Service: CBS.

Licensee: WLKY Hearst-Argyle Television Inc., 888 7th Ave., New York, NY 10106.

Studio: 1918 Mellwood Ave., Louisville, KY 40206.

Mailing Address: Box 6205, Louisville, KY 40206.

Phone: 502-893-3671. **Fax:** 502-897-2384.

Technical Facilities: Channel No. 32 (578-584 MHz). Authorized power: 4300-kw max. & 1290-kw horizontal visual, 860-kw max. & 257-kw horizontal aural. Antenna: 1260-ft. above av. terrain, 985-ft. above ground, 1945-ft. above sea level.

Latitude 38° 22' 10"
Longitude 85° 50' 02"

Transmitter: Rte. 1, Floyds Knob, near New Albany, IN.

FCC Proposed Digital Channel Number: Ch. 26.

Note: Latitude and longitude coordinates shown are based on the North American Datum of 1927 (NAD 27) as currently required by the Mass Media Bureau of the FCC.

Multichannel TV Sound: Stereo and separate audio program.

Satellite Earth Stations: Andrew, 4.5-meter C-band; Andrew, 5.6-meter Ku-band; Andrew, 7.3-meter C-band; Comtech, 5-meter Ku & C-band; SatCom, 7-meter C-band; Microdyne, Pinzone receivers.

SNG Mobile Dish: Andrew, 2.8-meter Ku-band.

News Services: AP, CNN Newsource.

Ownership: Hearst-Argyle Television Inc. (Group Owner).

Began Operation: September 16, 1961. Sale to present owner by Pulitzer Publishing Co. approved by FCC November 24, 1998 (*Television Digest*, Vol. 38:22, 48). Sale to Pulitzer Publishing Co. by Gannett Co. approved by FCC May 12, 1983 (Vol. 23:2). Merger of Combined Communications & Gannett Co. approved by FCC June 7, 1979 (Vol. 18:20, 38; 19:24). Sale to Combined Communication by Sonderling Broadcasting approved by FCC April 4, 1973 (Vol. 12:33, 41, 3:17). Transfer to Sonderling Broadcasting from George E. Egger, William S. Cutchins, Richard F. Shively, Dillman A. Rash & Archibald P. Cochran approved by FCC December 13, 1967 (Vol. 7:51).

Represented (sales): Katz Continental Television.

Personnel:

James Carter, Vice President & General Manager.

Greg Baird, General Sales Manager.

Mike Neely, News Director.

Fred Steurer, Chief Engineer.

Bruce Burns, Promotion Director.

Leisa Korn, Business Manager.



© 2001 Warren Communications News

Lora Bradshaw, Community Affairs Director.

Rates: On request.

City of License: Louisville. **Station DMA:** Louisville. **Rank:** 48.

Circulation © 2000 Nielsen. Coverage based on Nielsen study.

Grand Total	Cable TV Households	Non-cable TV Households	Total TV Households
Estimated Station Totals*	476,310	239,560	715,870
Average Weekly Circulation (2000)	323,202	139,642	462,845
Average Daily Circulation (2000)			248,514
Station DMA Total	Cable TV Households	Non-cable TV Households	Total TV Households
Estimated Station Totals*	369,070	193,700	562,770
Average Weekly Circulation (2000)	284,229	132,644	416,874
Average Daily Circulation (2000)			233,269
Other DMA Total	Cable TV Households	Non-cable TV Households	Total TV Households
Estimated Station Totals*	107,240	45,860	153,100
Average Weekly Circulation (2000)	38,973	6,998	45,971
Average Daily Circulation (2000)			15,245

*Estimated station totals are sums of the Nielsen TV and Cable TV household estimates for each county in which the station registers viewing of more than 5% as per the Nielsen Survey Methods.

Kentucky—Madisonville-Evansville, Indiana

WAZE-TV (formerly WWAZ-TV) Ch. 19

Network Service: WBN.

Licensee: South Central Communications Corp., 1277 N. St. Joseph Ave., Box 3848, Evansville, IN 47736.

Studios: 721 Princeton Pike, Madisonville, KY 42431; 1277 N. St. Joseph Ave., Evansville, IN 47736.

Phone: 812-425-1900. **Fax:** 812-423-3405.

Technical Facilities: Channel No. 19 (500-506 MHz). Authorized power: 2676-kw max. & 953-kw horizontal visual, 114.3-kw max. & 95.3-kw horizontal aural. Antenna: 791-ft. above av. terrain, 666-ft. above ground, 1220-ft. above sea level.

Latitude 37° 24' 46"
Longitude 87° 31' 32"

Transmitter: N side of County Rd. 260, Hopkins County, approx. 2.4-mi W of Hanson.

Digital Facilities: Channel No. 20 (506-512 MHz). Power: 1000-kw max. visual. Antenna: 709-ft. above av. terrain, 587-ft. above ground.

Latitude 37° 24' 56"
Longitude 87° 31' 30"

FCC Digital File Number: BPCDT-19991101AHC (pending).

Note: Latitude and longitude coordinates shown are based on the North American Datum of 1927 (NAD 27) as currently required by the Mass Media Bureau of the FCC.

Ownership: South Central Communications Corp.

Began Operation: October 15, 1983.

Represented (sales): Blair Television.

Represented (legal): Fletcher, Heald & Hildreth PLC.

Personnel:

Conrad Cagle, General Manager.

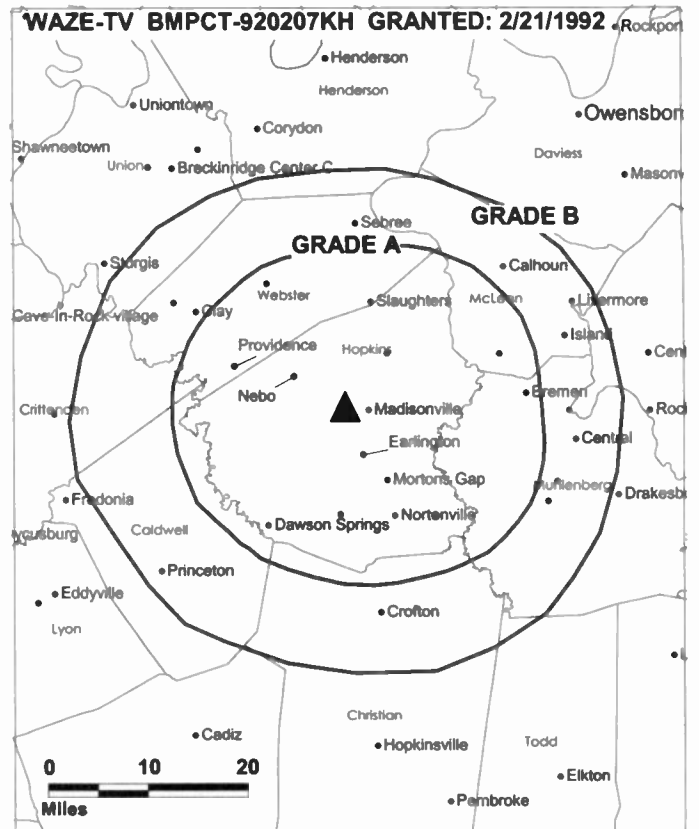
Lee Thompson, Chief Engineer.

Rudy Winderlich, Operations Director.

Brian Tornatta, Local Sales Manager.

Highest 30 Sec. Rate: \$275.

City of License: Madisonville. **Station DMA:** Evansville. **Rank:** 97.



© 2001 Warren Communications News

Circulation © 2000 Nielsen. Coverage based on Nielsen study.

Grand Total	Cable TV Households	Non-cable TV Households	Total TV Households
Estimated Station Totals*	93,780	93,670	187,450
Average Weekly Circulation (2000)	22,267	10,461	32,728
Average Daily Circulation (2000)			9,971
Station DMA Total	Cable TV Households	Non-cable TV Households	Total TV Households
Estimated Station Totals*	89,900	83,320	173,220
Average Weekly Circulation (2000)	22,065	9,181	31,246
Average Daily Circulation (2000)			9,662
Other DMA Total	Cable TV Households	Non-cable TV Households	Total TV Households
Estimated Station Totals*	3,880	10,350	14,230
Average Weekly Circulation (2000)	202	1,280	1,482
Average Daily Circulation (2000)			308

*Estimated station totals are sums of the Nielsen TV and Cable TV household estimates for each county in which the station registers viewing of more than 5% as per the Nielsen Survey Methods.

Kentucky—Morehead

WAOM
Ch. 67

Network Service: Independent.

Licensee: B & C Communications LLC, 9279 Dutch Hill Rd., West Valley, NY 14171.

Studio: 309 E. Main St., Morehead, KY 40351.

Mailing Address: 235 Clearfork N, Morehead, KY 40351-9535.

Phone: 716-942-3000. **Fax:** 716-942-3010.

Technical Facilities: Channel No. 67 (788-794 MHz). Authorized power: 5000-kw max. visual, 500-kw max. aural. Antenna: 812-ft. above av. terrain, 722-ft. above ground, 1822-ft. above sea level.

Latitude	38°	17'	25"
Longitude	83°	22'	56"

Holds CP for change to 400-kw max. visual, 935-ft. above av. terrain, 164-ft. above ground, 581-ft. above sea level; lat. 38° 10' 38", long. 83° 24' 24", transmitter to Triangle Electronics site, Daniel Boone National Forest, 1.6-mi. SE of Morehead. BMPCT-960705KF.

Requests CP for change to 5000-kw max. visual, 1929-ft. above av. terrain, 1775-ft. above ground, 2995-ft. above sea level, lat. 37° 54' 11", long. 83° 38' 12", transmitter to HCR 71, Box 1904, McCausey Ridge, Menifee. BPCT-980702KI.

Transmitter: 8-mi. NE of Morehead, near Tripplett.

Digital Facilities: Channel No. 21 (512-518 MHz). Power: 719-kw max. visual. Antenna: 1424-ft. above av. terrain, 1290-ft. above ground.

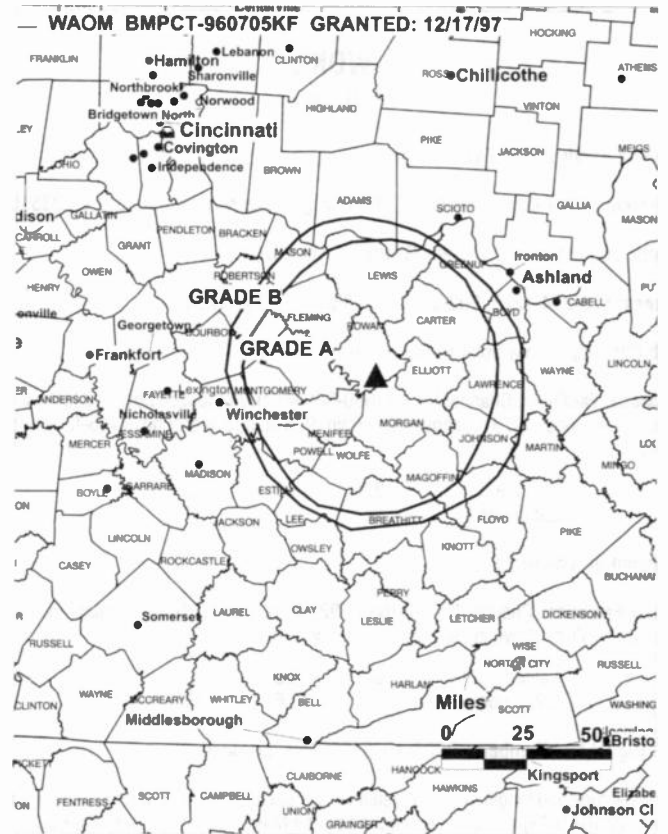
Latitude	37°	54'	27"
Longitude	83°	38'	00"

FCC Digital File Number: BPCDT-19991020ACE (pending).

Note: Latitude and longitude coordinates shown are based on the North American Datum of 1927 (NAD 27) as currently required by the Mass Media Bureau of the FCC.

Ownership: B & C Communications LLC.

Began Operation: June 1, 1998. Sale pend to Paxson Communications Corp. Sale to present owners from Garcia Communications approved by FCC December 11, 1997.



© 2001 Warren Communications News

Personnel:

John R. Powley, General Manager.

Rates: On request.

City of License: Morehead.

Station DMA: Lexington. Rank: 66.

Nielsen Data: Not available.

Kentucky—Paducah

WDKA
Ch. 49

Network Service: UPN, WBN.

Licensee: WDKA Acquisition Corp., 200 College Place No. 118, Norfolk, VA 23510.

Studio: 806 Enterprise St., Cape Girardeau, MO 63701.

Phones: 573-334-1223; 502-575-1949. **Fax:** 573-334-1208.

Web Site: <http://www.upn49wdka-tv.com>

Technical Facilities: Channel No. 49 (680-686 MHz). Authorized power: 2458-kw max. visual. Antenna: 1073-ft. above av. terrain, 925-ft. above ground, 1493-ft. above sea level.

Latitude 37° 23' 42"
Longitude 88° 56' 23"

Transmitter: Oak Grove Rd.

Digital Facilities: Channel No. 50 (686-692 MHz). Power: 1000-kw max. visual. Antenna: 1063-ft. above av. terrain, 925-ft. above ground.

Latitude 37° 23' 42"
Longitude 88° 56' 23"

FCC Digital File Number: BPCDT-19991029ACT (pending).

Note: Latitude and longitude coordinates shown are based on the North American Datum of 1927 (NAD 27) as currently required by the Mass Media Bureau of the FCC.

LMA: Local marketing agreement with KBSI (F), Cape Girardeau, MO.

Ownership: Paul Lucci (Group Owner).

Began Operation: June 5, 1997.

Represented (legal): Fletcher, Heald & Hildreth PLC.

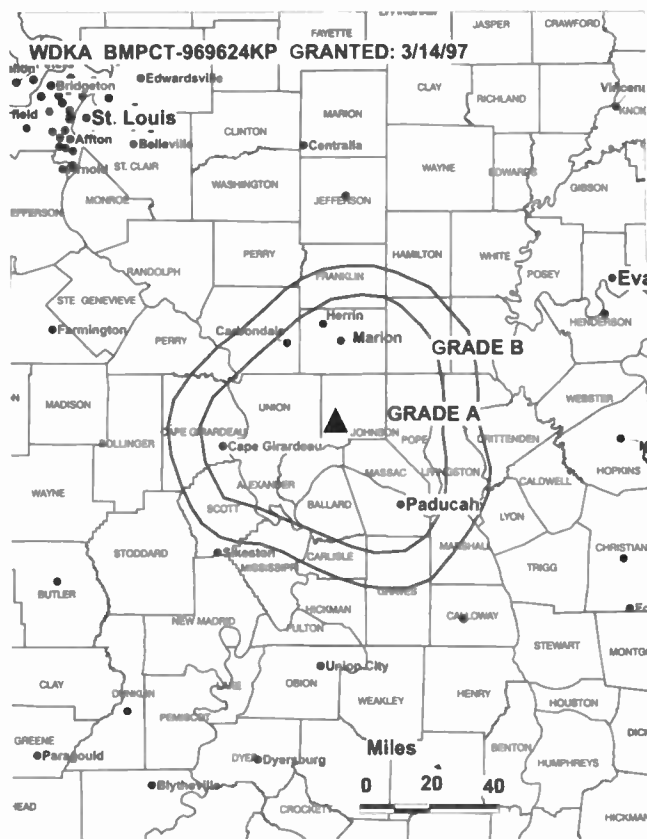
Personnel:

Russell O. Rose, General Manager.

Roy Blankingship, Chief Engineer.

Rates: On request.

City of License: Paducah. **Station DMA:** Paducah-Cape Girardeau-Harrisburg-Mount Vernon. **Rank:** 73.



© 2001 Warren Communications News

Circulation © 2000 Nielsen. Coverage based on Nielsen study.

Grand Total	Cable TV Households	Non-cable TV Households	Total TV Households
Estimated Station Totals*	140,040	86,830	226,870
Average Weekly Circulation (2000)	46,719	14,305	61,024
Average Daily Circulation (2000)			19,388

Station DMA Total	Cable TV Households	Non-cable TV Households	Total TV Households
Estimated Station Totals*	140,040	86,830	226,870
Average Weekly Circulation (2000)	46,719	14,305	61,024
Average Daily Circulation (2000)			19,388

*Estimated station totals are sums of the Nielsen TV and Cable TV household estimates for each county in which the station registers viewing of more than 5% as per the Nielsen Survey Methods.

Kentucky—Paducah

WPSD-TV Ch. 6

Network Service: NBC.

Licensee: Paxton Media Group Inc., 408 Kentucky Ave., Paducah, KY 42002.

Studio: 100 Television Lane, Paducah, KY 42003-5098.

Mailing Address: Box 1197, Paducah, KY 42002-1197.

Phone: 270-415-1900. **Fax:** 270-415-2020.

E-mail: wpsdtv@sunsix.infi.net

Web Site: http://www.sunsix.com

Technical Facilities: Channel No. 6 (82-88 MHz). Authorized power: 100-kw visual, 13.8-kw aural. Antenna: 1585-ft. above av. terrain, 1623-ft. above ground, 2000-ft. above sea level.

Latitude 37° 11' 31"
Longitude 88° 58' 53"

Transmitter: Approx. 23-mi. NW of Paducah near Monkey's Eyebrow, KY.

Digital Facilities: Channel No. 32 (578-584 MHz). Power: 906-kw max. visual. Antenna: 1638-ft. above av. terrain, 1638-ft. above ground, 2000-ft. above sea level.

Latitude 37° 11' 31"
Longitude 88° 58' 53"

Transmitter: 413 Ogden-Colvin Circle, Kevil.

FCC Digital File Number: BPCDT-980930KW (pending).

Note: Latitude and longitude coordinates shown are based on the North American Datum of 1927 (NAD 27) as currently required by the Mass Media Bureau of the FCC.

Multichannel TV Sound: Stereo only.

Satellite Earth Stations: ADM, 6-meter; Harris, 3-meter; Harris, 6-meter; Harris receivers.

News Services: AP, CNN Newsource, NBC News Channel.

Ownership: Paxton Media Group Inc.

Began Operation: May 28, 1957.

Represented (sales): Blair Television.

Represented (legal): Covington & Buring.

Represented (engineering): Denny & Associates PC.

Personnel:

Richard Paxton, President & General Manager.

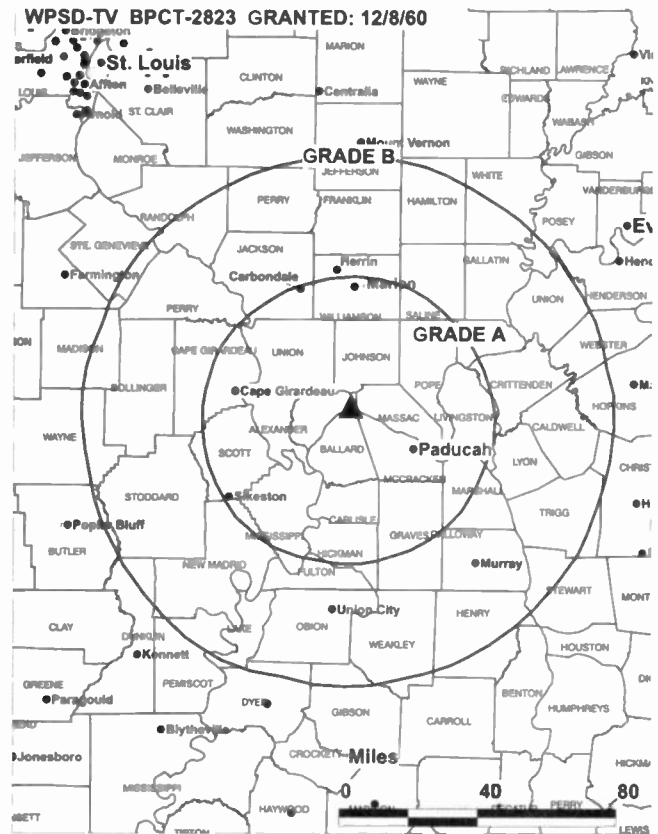
Bill Evans, Vice President, Operations & News.

David Jernigan, Vice President, Sales & Programming.

Don Van Cleve, Local Sales Manager.

Bill Parmley, Chief Engineer.

William Evans, News Director.



© 2001 Warren Communications News

Jeannie Lee, Business Manager.

Dan Steele, Operations & Program Manager.

Cathy Crecelius, Promotion & Public Affairs Manager.

Chuck Voss, Production Manager.

Rates: On request.

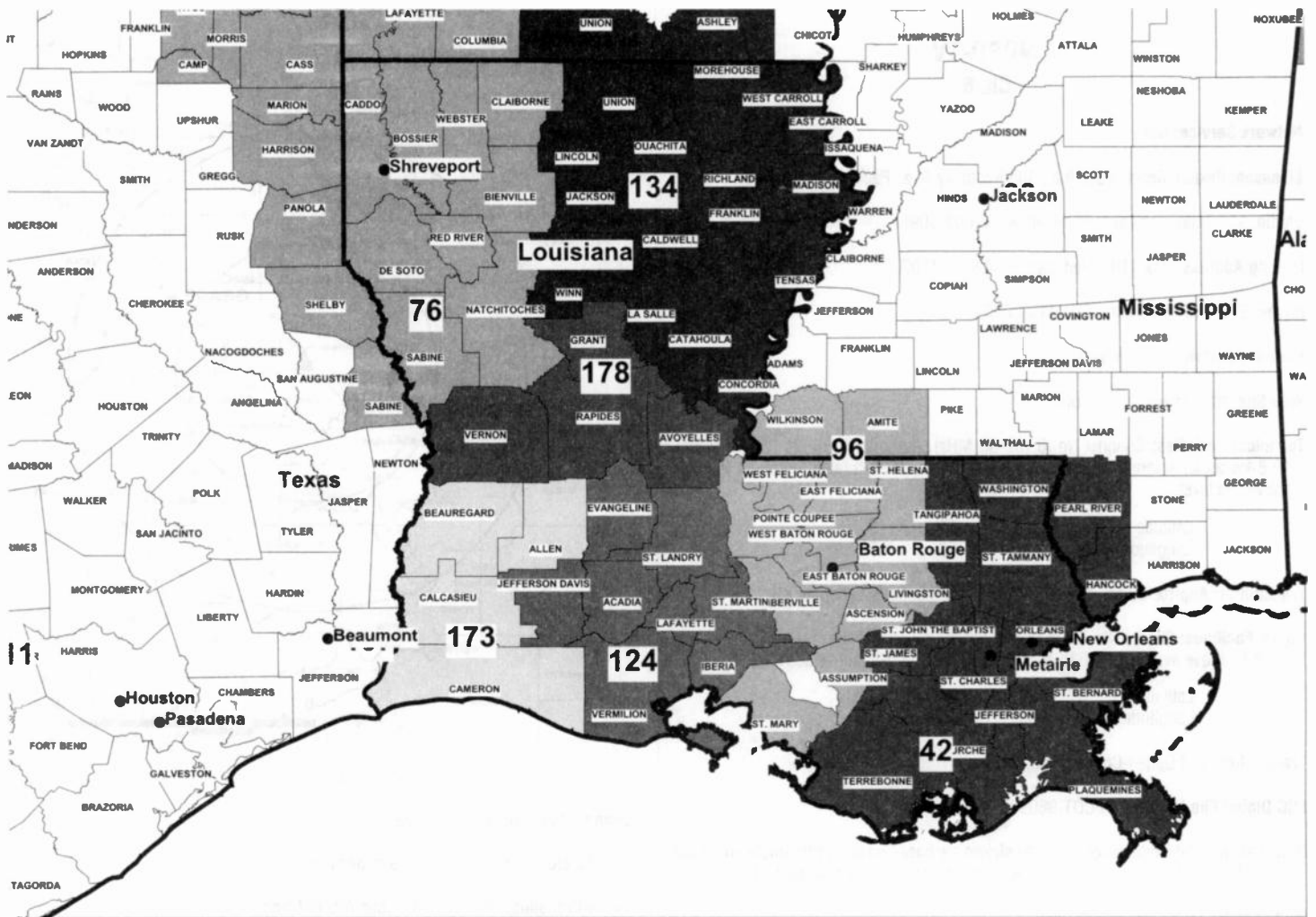
City of License: Paducah. **Station DMA:** Paducah-Cape Girardeau-Harrisburg-Mount Vernon. **Rank:** 73.

Circulation © 2000 Nielsen. Coverage based on Nielsen study.

Grand Total	Cable		Non-cable		Total
	TV Households	TV Households	TV Households	TV Households	
Estimated Station Totals*	280,680	160,470	160,470	441,150	
Average Weekly Circulation (2000)	172,318	72,301	72,301	244,620	
Average Daily Circulation (2000)				141,492	
Station DMA Total	Cable		Non-cable		Total
	TV Households	TV Households	TV Households	TV Households	
Estimated Station Totals*	193,570	131,500	131,500	325,070	
Average Weekly Circulation (2000)	144,982	67,997	67,997	212,979	
Average Daily Circulation (2000)				129,622	
Other DMA Total	Cable		Non-cable		Total
	TV Households	TV Households	TV Households	TV Households	
Estimated Station Totals*	87,110	28,970	28,970	116,080	
Average Weekly Circulation (2000)	27,336	4,304	4,304	31,641	
Average Daily Circulation (2000)				11,870	

*Estimated station totals are sums of the Nielsen TV and Cable TV household estimates for each county in which the station registers viewing of more than 5% as per the Nielsen Survey Methods.

Louisiana



© 2001 Warren Communications News

MARKET	NIELSEN DMA TV HOUSEHOLDS	RANK
New Orleans, LA	636,340	42
Shreveport, LA	371,020	76
Baton Rouge, LA	280,130	96
Lafayette, LA	206,120	124
Monroe, LA-El Dorado, AR	174,000	134
Lake Charles, LA	88,630	173
Alexandria, LA	81,540	178

MARKET AREA COMMERCIAL STATIONS
WDSU (6), WGNO (26), WHNO (20), WNOL-TV (38), WPXL (49), WUPL (54), WVUE (8), WWL-TV (4)
KMSS-TV (33), KPXJ (21), KSHV (45), KSLA-TV (12), KTAL-TV (6), KTBS-TV (3)
WAFB (9), WBRZ (2), WGMB (44), WVLA (33)
KADN (15), KATC (3), KLFY-TV (10)
KAQY (11), KARD (14), KKYK-TV (49), KMCT-TV (39), KNOE-TV (8), KTVE (10)
KPLC-TV (7), KVHP (29)
KALB-TV (5), KLAX-TV (31), WNTZ (48)

State Cross Reference List

Communities that receive programs of stations that are located elsewhere.

KAQY, Monroe	See Columbia, LA
KKYK-TV, Monroe	See El Dorado, AR
WUPL, New Orleans	See Slidell, LA
KPXJ, Shreveport	See Minden, LA
KARD & KMCT-TV, West Monroe	See Monroe, LA

Louisiana Analog Station Totals as of November 1, 2000

	VHF	UHF	TOTAL
Commercial Television	15	15	30
Educational Television	2	6	8
	17	21	38

Louisiana—Alexandria

KALB-TV Ch. 5

Network Service: NBC.

Licensee: Media General Broadcasting Inc., 333 E. Grace St., Richmond, VA 23219.

Studio: 605 Washington St., Alexandria, LA 71301.

Phone: 318-445-2456. **Fax:** 318-442-7427.

Web Site: <http://www.kalb.com>

Technical Facilities: Channel No. 5 (76-82 MHz). Authorized power: 100-kw visual, 22-kw aural. Antenna: 1590-ft. above av. terrain, 1586-ft. above ground, 1749-ft. above sea level.

Latitude 31° 02' 15"
Longitude 92° 29' 45"

Transmitter: Forest Hill, LA.

FCC Proposed Digital Channel Number: Ch. 35.

Note: Latitude and longitude coordinates shown are based on the North American Datum of 1927 (NAD 27) as currently required by the Mass Media Bureau of the FCC.

Multichannel TV Sound: Stereo only.

Satellite Earth Stations: Comtech, 4.2-meter C-band; Harris, 8-meter Ku-band; Harris receivers.

News Services: AP, CNN Newsource, NBC News Channel.

Ownership: Media General Inc. (Group Owner).

Began Operation: September 29, 1954. Sale to Park Broadcasting by Lanford Telecasting Co. approved by FCC September 17, 1993. Sale to Park Acquisition approved March 27, 1995. Sale to Media General Inc. by Park Acquisition approved by FCC November 22, 1996.

Represented (sales): Blair Television.

Represented (legal): Dow, Lohnes & Albertson PLLC.

Personnel:

Lesley E. Golmon, President & General Manager.

Michael Caplan, General Sales Manager.

Charles Neal, Local Sales Manager.

Robert Bell, News Director.

Phillip Taylor, Production Manager.

Brenda Kaiser, Business Manager.

Highest 30 Sec. Rate: \$1200.



© 2001 Warren Communications News

City of License: Alexandria. **Station DMA:** Alexandria, LA. **Rank:** 178.

Circulation © 2000 Nielsen. Coverage based on Nielsen study.

Grand Total	Cable TV Households	Non-cable TV Households	Total TV Households
Estimated Station Totals*	150,170	90,220	240,390
Average Weekly Circulation (2000)	94,686	34,206	128,892
Average Daily Circulation (2000)			74,982
Station DMA Total	Cable TV Households	Non-cable TV Households	Total TV Households
Estimated Station Totals*	57,770	24,970	82,740
Average Weekly Circulation (2000)	49,293	16,624	65,918
Average Daily Circulation (2000)			44,880
Other DMA Total	Cable TV Households	Non-cable TV Households	Total TV Households
Estimated Station Totals*	92,400	65,250	157,650
Average Weekly Circulation (2000)	45,393	17,581	62,974
Average Daily Circulation (2000)			30,102

*Estimated station totals are sums of the Nielsen TV and Cable TV household estimates for each county in which the station registers viewing of more than 5% as per the Nielsen Survey Methods.

Louisiana—Alexandria

KLAX-TV Ch. 31

Network Service: ABC.

Licensee: Pollack/Belz Communications Co. Inc., 5118 Park Ave., Suite 249, Memphis, TN 38117.

Studio: 1811 England Dr., Alexandria, LA 71303.

Mailing Address: Box 8818, Alexandria, LA 71306.

Phone: 318-473-0031. **Fax:** 318-442-4646.

E-mail: program@klax-tv.com

Web Site: http://www.klax-tv.com

Technical Facilities: Channel No. 31 (572-578 MHz). Authorized power: 1290-kw max. visual, 130-kw aural. Antenna: 1093-ft. above av. terrain, 1027-ft. above ground, 1253-ft. above sea level.

Latitude 31° 33' 54"
Longitude 92° 33' 00"

Transmitter: 1.5-mi. SW of Dry Prong.

Digital Facilities: Channel No. 32 (578-584 MHz). Power: 50-kw max. visual. Antenna: 1093-ft. above av. terrain, 1028-ft. above ground.

Latitude 31° 33' 54"
Longitude 92° 33' 00"

FCC Digital File Number: BPCDT-19991029AET (pending).

Note: Latitude and longitude coordinates shown are based on the North American Datum of 1927 (NAD 27) as currently required by the Mass Media Bureau of the FCC.

Satellite Earth Stations: Microdyne, 5-meter C-band; RCA Americom, 4-meter Ku-band; Microdyne, Standard Components receivers.

News Service: AP.

Ownership: Pollack/Belz Broadcasting Co. LLC (Group Owner).

Began Operation: March 3, 1983. Sale of station to G. Russell Chambers, et al., approved by FCC December 24, 1986, but not consummated. Sale to present owner by James Richards, Ben Johnson, et al., approved May 13, 1988. Sale to Catamount Broadcasting Group approved by FCC April 5, 1999 but not consummated.

Represented (sales): Pety Television Inc.

Represented (legal): Wood & Brinton.

Represented (engineering): Lechman & Johnson Inc.

Personnel:

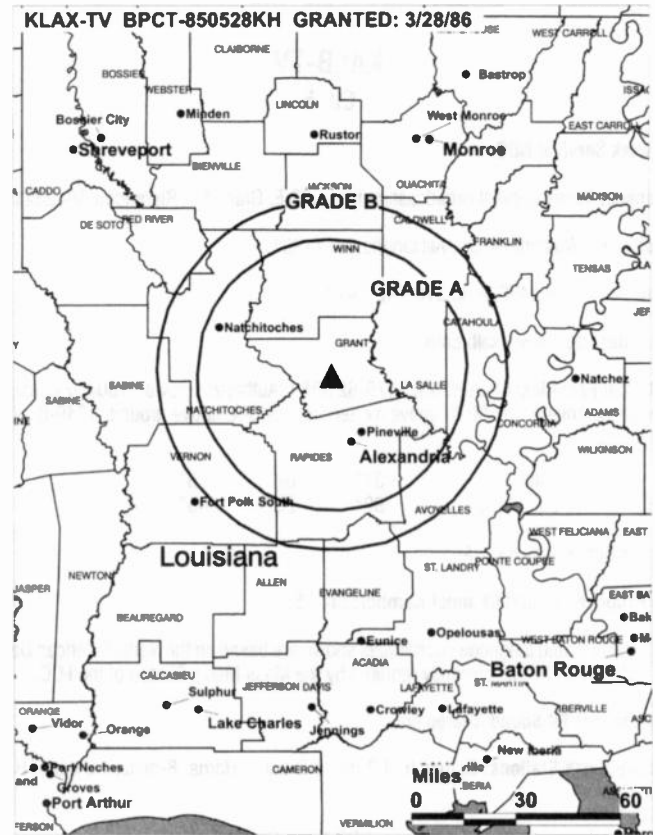
Daniel S. Penny, General Manager.

Mike Barrett, Chief Engineer.

Anne L'Heureux, News Director.

D. Penney, Program Director.

Lori Harrell, Promotion Director.



© 2001 Warren Communications News

David L. Carlson, Business Manager.

Robert Clark, Regional Sales Manager.

Todd Mizell, Production Manager.

Pat Buckhafton, Local Sales Manager.

Highest 30 Sec. Rate: \$600.

City of License: Alexandria. **Station DMA:** Alexandria, LA. **Rank:** 178.

Circulation © 2000 Nielsen. Coverage based on Nielsen study.

Grand Total	Cable TV Households	Non-cable TV Households	Total TV Households
Estimated Station Totals*	104,920	45,170	150,090
Average Weekly Circulation (2000)	51,188	10,443	61,631
Average Daily Circulation (2000)			24,071
Station DMA Total	Cable TV Households	Non-cable TV Households	Total TV Households
Estimated Station Totals*	57,770	24,970	82,740
Average Weekly Circulation (2000)	35,173	7,471	42,644
Average Daily Circulation (2000)			17,758
Other DMA Total	Cable TV Households	Non-cable TV Households	Total TV Households
Estimated Station Totals*	47,150	20,200	67,350
Average Weekly Circulation (2000)	16,015	2,972	18,987
Average Daily Circulation (2000)			6,313

*Estimated station totals are sums of the Nielsen TV and Cable TV household estimates for each county in which the station registers viewing of more than 5% as per the Nielsen Survey Methods.

Louisiana—Baton Rouge

WAFB Ch. 9

Network Service: CBS.

Licensee: Raycom America Inc., 201 Monroe St., 20th Floor, RSA Tower, Montgomery, AL 36104.

Studio: 844 Government St., Baton Rouge, LA 70802-6090.

Phone: 504-383-9999. **Fax:** 504-379-7891.

Web Site: <http://www.wafb.com>

Technical Facilities: Channel No. 9 (186-192 MHz). Authorized power: 316-kw visual, 57.5-kw aural. Antenna: 1670-ft. above av. terrain, 1726-ft. above ground, 1700-ft. above sea level.

Latitude 30° 21' 58"
Longitude 91° 12' 47"

Transmitter: E of River Rd. & S of Baton Rouge on Duncan Point.

Digital Facilities: Channel No. 46 (662-668 MHz). Power: 959-kw max. visual. Antenna: 1588-ft. above av. terrain, 1585-ft. above ground.

Latitude 30° 21' 58"
Longitude 91° 12' 47"

FCC Digital File Number: BPCDT-19991025AEJ. Granted: May 12, 2000.

Note: Latitude and longitude coordinates shown are based on the North American Datum of 1927 (NAD 27) as currently required by the Mass Media Bureau of the FCC.

News Services: AP, CBS Newspath, CNN Newsource, UPI.

Ownership: Raycom Media Inc. (Group Owner).

Began Operation: April 19, 1953. First broadcast on Ch. 28. Shifted to Ch. 9 August 9, 1960 (Television Digest, Vol. 17:7). Sale to Guaranty Broadcasting by WDSU-TV Broadcasting Corp. and associated stockholders approved by FCC January 14, 1964 (Vol. 4:3). Sale to American Family Corp. (AFLAC) approved by FCC March 23, 1988. Sale to current owner by AFLAC approved by FCC November 19, 1996 (Vol. 36:34).

Represented (sales): Harrington, Righter & Parsons Inc.

Represented (legal): Covington & Buring.

Represented (engineering): David Steel & Associates Inc.

Personnel:

Ronald E. Winders, Vice President & General Manager.

Ray Sullivan, General Sales Manager.

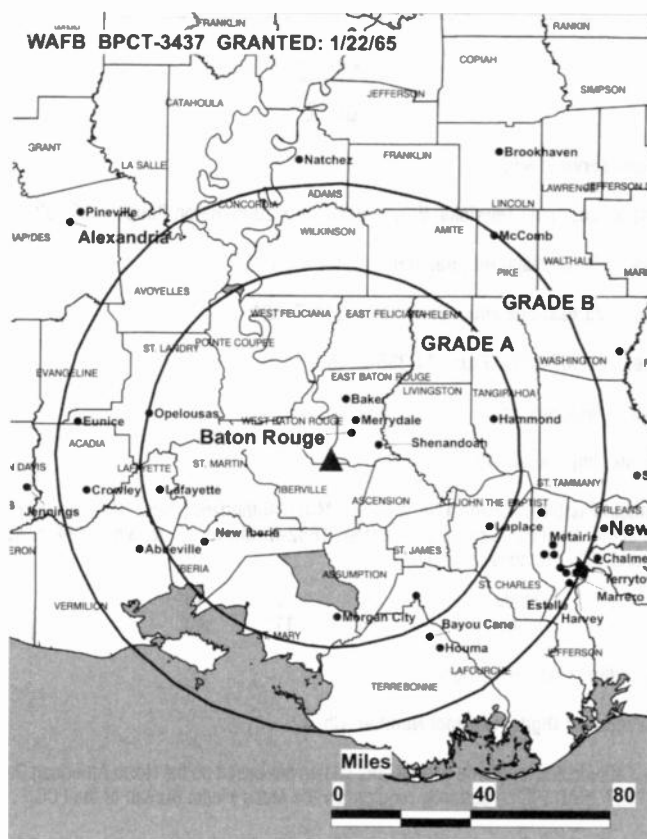
Vicki Kellum, Local Sales Manager.

Dale Russell, Chief Engineer.

Vicki Zimmerman, News Director.

Andree Boyd, Promotions Manager.

Flo Ulmer, Business Manager.



© 2001 Warren Communications News

Kathy Kedroske, Program Coordinator.

Highest 30 Sec. Rate: \$1100.

City of License: Baton Rouge. **Station DMA:** Baton Rouge. **Rank:** 96.

Circulation © 2000 Nielsen. Coverage based on Nielsen study.

Grand Total	Cable TV Households	Non-cable TV Households	Total TV Households
Estimated Station Totals*	495,930	137,480	633,410
Average Weekly Circulation (2000)	281,979	61,899	343,877
Average Daily Circulation (2000)			183,150
Station DMA Total	Cable TV Households	Non-cable TV Households	Total TV Households
Estimated Station Totals*	207,220	57,880	265,100
Average Weekly Circulation (2000)	169,863	44,492	214,355
Average Daily Circulation (2000)			132,780
Other DMA Total	Cable TV Households	Non-cable TV Households	Total TV Households
Estimated Station Totals*	288,710	79,600	368,310
Average Weekly Circulation (2000)	112,116	17,407	129,522
Average Daily Circulation (2000)			50,370

*Estimated station totals are sums of the Nielsen TV and Cable TV household estimates for each county in which the station registers viewing of more than 5% as per the Nielsen Survey Methods.

Louisiana—Baton Rouge

WBRZ Ch. 2

Network Service: ABC.

Licensee: Louisiana Television Broadcasting, Box 2906, Baton Rouge, LA 70821.

Studio: 1650 Highland Rd., Baton Rouge, LA 70802.

Mailing Address: Box 2906, Baton Rouge, LA 70821.

Phone: 504-387-2222. **Fax:** 504-336-2246.

E-mail: news@wbrz.com

Web Site: http://www.wbrz.com

Technical Facilities: Channel No. 2 (54-60 MHz). Authorized power: 100-kw visual, 15-kw aural. Antenna: Circularly polarized, 1682-ft. above av. terrain, 1724-ft. above ground, 1749-ft. above sea level.

Latitude 30° 17' 49"
Longitude 91° 11' 40"

Transmitter: Plaquemine Point, LA.

FCC Proposed Digital Channel Number: Ch. 42.

Note: Latitude and longitude coordinates shown are based on the North American Datum of 1927 (NAD 27) as currently required by the Mass Media Bureau of the FCC.

Satellite Earth Stations: Transmit/receive Scientific-Atlanta, 10-meter; Andrew, 4.5-meter; Andrew, 7.3-meter; SatCom, 5.5-meter; Avantek, Microdyne, Scientific-Atlanta receivers.

SNG Mobile Dish: Subcomm RSI, 2.5-meter Ku-band.

News Services: ABC, AP.

Ownership: Manship Stations (Group Owner).

Began Operation: April 14, 1955.

Represented (sales): Blair Television.

Represented (legal): Cohn & Marks.

Personnel:

Richard F. Manship, President.

Patricia L. Cheramie, General Manager.

James Daboval III, Sales Director.

Andrew Shenkan, Sales Manager.

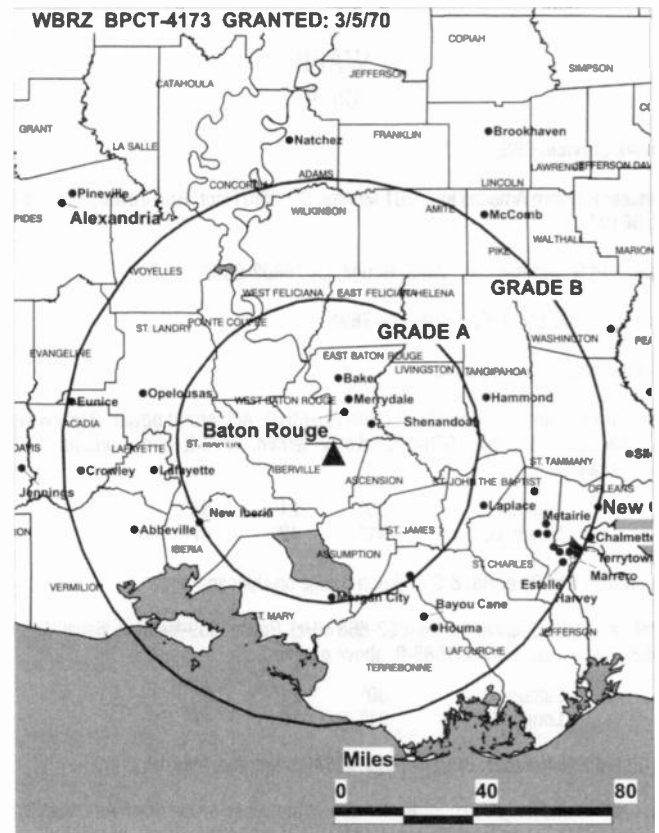
John Pastorek, News Director.

Suzanne Marva, Programming Director.

Kim Manship, Finance Director.

Denise Akers, Marketing Director.

Raymond J. Drago, Production Director.



© 2001 Warren Communications News

Jamie Politz, Human Resources Director.

Clyde Pierce, Engineering Director.

Skip Haley, Information Services Director.

Rates: On request.

City of License: Baton Rouge. **Station DMA:** Baton Rouge. **Rank:** 96.

Circulation © 2000 Nielsen. Coverage based on Nielsen study.

Grand Total	Cable TV Households	Non-cable TV Households	Total TV Households
Estimated Station Totals*	469,210	122,040	591,250
Average Weekly Circulation (2000)	246,117	53,604	299,721
Average Daily Circulation (2000)			155,155
Station DMA Total	Cable TV Households	Non-cable TV Households	Total TV Households
Estimated Station Totals*	207,220	57,880	265,100
Average Weekly Circulation (2000)	166,897	43,132	210,030
Average Daily Circulation (2000)			123,456
Other DMA Total	Cable TV Households	Non-cable TV Households	Total TV Households
Estimated Station Totals*	261,990	64,160	326,150
Average Weekly Circulation (2000)	79,219	10,472	89,691
Average Daily Circulation (2000)			31,699

*Estimated station totals are sums of the Nielsen TV and Cable TV household estimates for each county in which the station registers viewing of more than 5% as per the Nielsen Survey Methods.

Louisiana—Baton Rouge

WGMB Ch. 44

Network Service: FOX.

Licensee: ComCorp of Baton Rouge License Corp., Box 53708, Lafayette, LA 70505-3708.

Studio: 5220-B Essen Lane, Baton Rouge, LA 70809.

Mailing Address: Box 80398, Baton Rouge, LA 70898.

Phone: 504-769-0044. **Fax:** 504-769-9462.

E-mail: feedback@fox44.com

Web Site: http://www.fox44.com

Technical Facilities: Channel No. 44 (650-656 MHz). Authorized power: 3870-kw max. visual, 387-kw max. aural. Antenna: 1398-ft. above av. terrain, 1388-ft. above ground, 1401-ft. above sea level.

Latitude 30° 19' 35"
Longitude 91° 16' 36"

Transmitter: 1.9-mi. W of State Hwy. 1 on Hwy. 1148 near Addis.

Digital Facilities: Channel No. 45 (656-662 MHz). Power: 1000-kw max. visual. Antenna: 1391-ft. above av. terrain, 1388-ft. above ground.

Latitude 30° 19' 35"
Longitude 91° 16' 36"

FCC Digital File Number: BPCDT-19991020ACT (pending).

Note: Latitude and longitude coordinates shown are based on the North American Datum of 1927 (NAD 27) as currently required by the Mass Media Bureau of the FCC.

Satellite Earth Stations: Anixter, 5-meter C-band; Comtech, 3.8-meter C-band; Comtech, 5-meter C-band; Comtech, 5-meter Ku & C-band; Sony receivers.

Ownership: Communications Corp. of America (Group Owner).

Began Operation: August 11, 1991.

Represented (sales): Sattel Inc.

Represented (legal): Fletcher, Heald & Hildreth PLC.

Represented (engineering): Marsand Inc.

Personnel:

Damian Calato, General Manager.

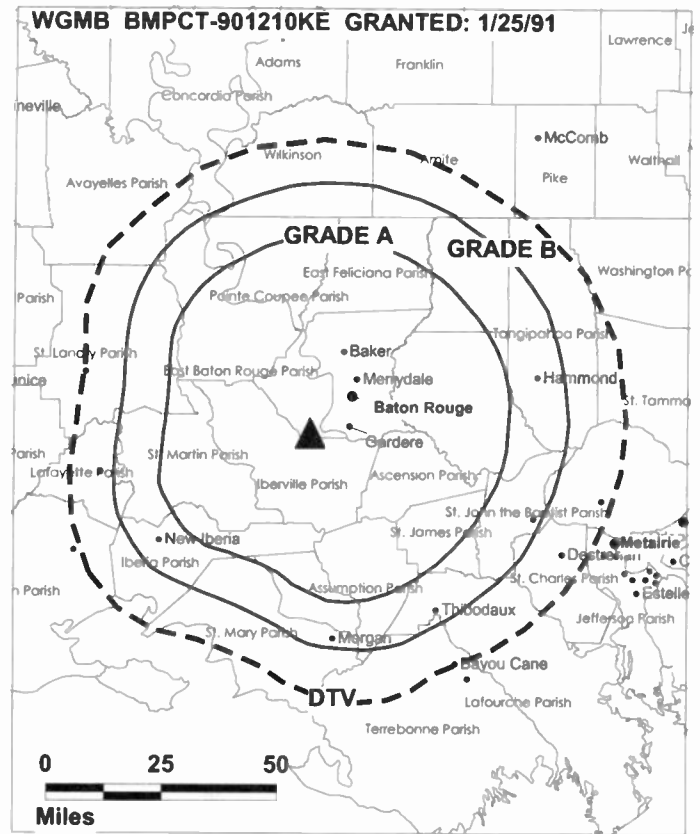
John Rockweiler, General Sales Manager.

Sara Skully, News Director.

Tammy Dupuy, Program Director.

Randall Norris, Promotions Director.

Ursula Sigur, Business Manager.



© 2001 Warren Communications News

Terry Freeman, Chief Engineer.

Steve Zufuto, Production Manager.

Highest 30 Sec. Rate: \$900.

City of License: Baton Rouge. **Station DMA:** Baton Rouge. **Rank:** 96.

Circulation © 2000 Nielsen. Coverage based on Nielsen study.

Grand Total	Cable TV Households	Non-cable TV Households	Total TV Households
Estimated Station Totals*	211,830	83,840	295,670
Average Weekly Circulation (2000)	113,639	31,455	145,094
Average Daily Circulation (2000)			55,333
Station OMA Total	Cable TV Households	Non-cable TV Households	Total TV Households
Estimated Station Totals*	207,220	57,880	265,100
Average Weekly Circulation (2000)	113,293	29,508	142,801
Average Daily Circulation (2000)			55,014
Other OMA Total	Cable TV Households	Non-cable TV Households	Total TV Households
Estimated Station Totals*	4,610	25,960	30,570
Average Weekly Circulation (2000)	346	1,947	2,292
Average Daily Circulation (2000)			320

*Estimated station totals are sums of the Nielsen TV and Cable TV household estimates for each county in which the station registers viewing of more than 5% as per the Nielsen Survey Methods.

Louisiana—Baton Rouge

WVLA
Ch. 33

Network Service: NBC.

Licensee: Knight Broadcasting of Baton Rouge License Corp., Box 3058, Lafayette, LA 70502.

Studio: 5220 Essen Lane, Baton Rouge, LA 70502.

Mailing Address: Box 3058, Lafayette, LA 70502.

Phone: 318-237-9965.

E-mail: wvla@wvla.mhs.compuserve.com

Technical Facilities: Channel No. 33 (584-590 MHz). Authorized power: 5000-kw max. visual, 500-kw max. aural. Antenna: 1713-ft. above av. terrain, 1735-ft. above ground, 1749-ft. above sea level.

Latitude 30° 19' 34.61"
Longitude 91° 16' 36.10"

Transmitter: 1.9-mi. W of Hwy. 1 on Hwy. 1148, Addis, LA.

Digital Facilities: Channel No. 34 (590-596 MHz). Power: 226.5-kw max. visual. Antenna: 1712-ft. above av. terrain, 1711-ft. above ground.

Latitude 30° 19' 34"
Longitude 91° 16' 36"

FCC Digital File Number: BPCDT-19991008AAZ (pending).

Note: Latitude and longitude coordinates shown are based on the North American Datum of 1927 (NAD 27) as currently required by the Mass Media Bureau of the FCC.

Multichannel TV Sound: Stereo only.

Satellite Earth Stations: Harris, 3-meter Ku-band; Harris, 8-meter Ku-band; Microdyne, 7-meter C-band; Microwave Assoc., 5-meter C-band; Harris, Microdyne, Microwave Assoc. receivers.

News Services: AP, NBC News Channel, Skycom.

Ownership: White Knight Holdings Inc. (Group Owner).

Began Operation: January 16, 1971. Sale to present owner by Vetter Communications approved by FCC July 17, 1996. Sale to Vetter Communications by Richard O. Rush, et al., approved by FCC March 12, 1976.

Represented (sales): Katz Continental Television.

Represented (legal): Shaw Pittman.

Personnel:

Larry Dietz, Operations Manager.

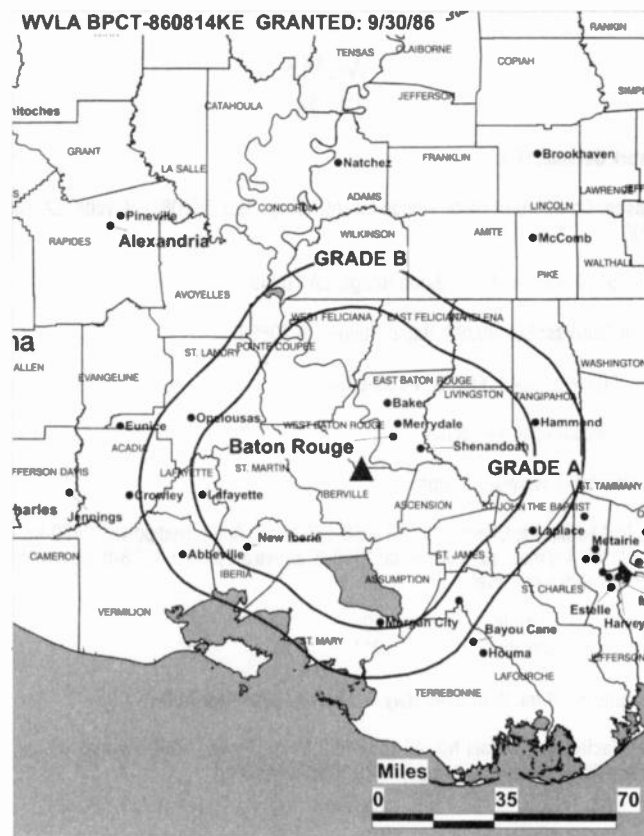
Peggy Day, Local Sales Director.

Donnie Picou, National Sales Director.

Larry Davis, News Director.

Joyce Harvey, Program Director.

Jason Furrate, Promotion & Marketing Director.



© 2001 Warren Communications News

Bob Davidge, Production Manager.

William Johnson, Research.

Tom Woodside, Chief Engineer.

Felton Coleman, Public Affairs Manager.

Highest 30 Sec. Rate: \$1000.

City of License: Baton Rouge. **Station OMA:** Baton Rouge. **Rank:** 96.

Circulation © 2000 Nielsen. Coverage based on Nielsen study.

Grand Total	Cable TV Households	Non-cable TV Households	Total TV Households
Estimated Station Totals*	319,340	111,950	431,290
Average Weekly Circulation (2000)	197,379	43,185	240,565
Average Daily Circulation (2000)			105,830
Station OMA Total	Cable TV Households	Non-cable TV Households	Total TV Households
Estimated Station Totals*	207,220	57,880	265,100
Average Weekly Circulation (2000)	148,344	34,477	182,821
Average Daily Circulation (2000)			83,817
Other OMA Total	Cable TV Households	Non-cable TV Households	Total TV Households
Estimated Station Totals*	112,120	54,070	166,190
Average Weekly Circulation (2000)	49,036	8,708	57,744
Average Daily Circulation (2000)			22,013

*Estimated station totals are sums of the Nielsen TV and Cable TV household estimates for each county in which the station registers viewing of more than 5% as per the Nielsen Survey Methods.

Louisiana—Columbia

KAQY
Ch. 11

Network Service: ABC.

Grantee: Pears Broadcasting Inc., 3100 Sterling Rd., Monroe, LA 71203.

Studio: 3100 Sterling Rd., Monroe, LA 71203.

Phone: 318-325-3011. **Fax:** 318-327-7519.

E-mail: tdeal@abc-11.com

Web Site: http://www.abc-11.com

Technical Facilities: Channel No. 11 (198-204 MHz). Authorized power: 316-kw visual. Antenna: 1923-ft. above av. terrain, 1788-ft. above ground, 1785-ft. above sea level.

Latitude 32° 05' 42"
Longitude 92° 10' 34"

Transmitter: 5-mi. WNW of Grayson.

Digital Facilities: Channel No. 57 (728-734 MHz). Power: 1000-kw max. visual. Antenna: 1391-ft. above av. terrain, 1388-ft. above ground.

Latitude 30° 19' 35"
Longitude 91° 16' 36"

FCC Digital File Number: BPCDT-19991101AJY. Granted: March 16, 2000.

Note: Latitude and longitude coordinates shown are based on the North American Datum of 1927 (NAD 27) as currently required by the Mass Media Bureau of the FCC.

Ownership: Pears Broadcasting Inc.

Began Operation: December 10, 1998. Transfer of control from Thomas G. Pears to Dr. Paul J. Azar Jr. & Charles H. Chatelain approved by FCC February 26, 1999.

Represented (legal): Fletcher, Heald & Hildreth PLC.

Represented (engineering): du Treil, Lundin & Rackley Inc.

Personnel:

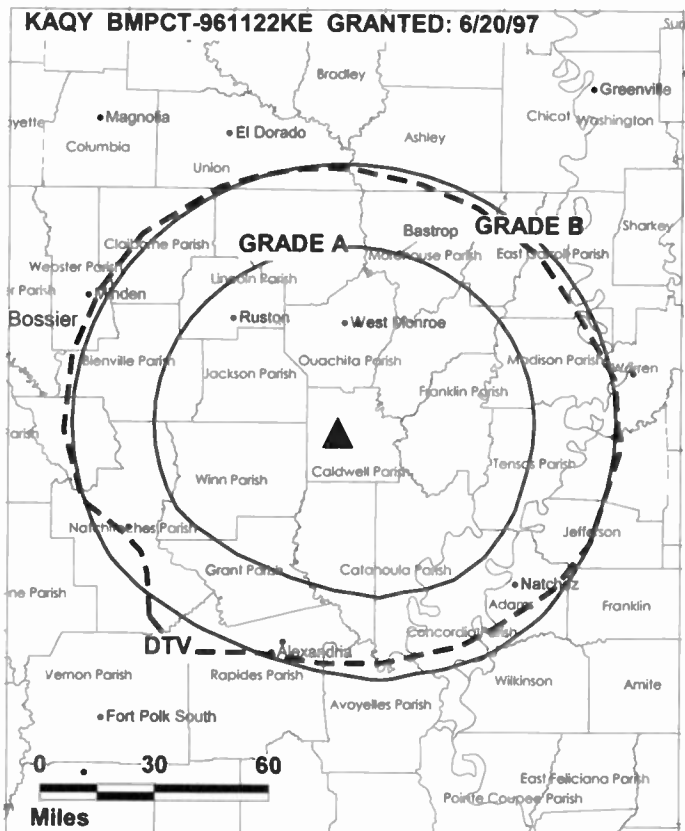
Tom Deal, General Manager.

Celeste Warren, General Sales Manager.

Rates: On request.

City of License: Columbia.

Station DMA: Monroe-El Dorado. **Rank:** 134.



Circulation © 2000 Nielsen. Coverage based on Nielsen study.

Grand Total	Cable		Non-cable		Total
	TV Households	TV Households	TV Households	TV Households	
Estimated Station Totals*	108,240	60,760	60,760	169,000	
Average Weekly Circulation (2000)	45,255	16,539	16,539	61,794	
Average Daily Circulation (2000)				22,074	
Station DMA Total	Cable		Non-cable		Total
	TV Households	TV Households	TV Households	TV Households	
Estimated Station Totals*	107,170	53,680	53,680	160,850	
Average Weekly Circulation (2000)	44,982	15,775	15,775	60,757	
Average Daily Circulation (2000)				21,729	
Other DMA Total	Cable		Non-cable		Total
	TV Households	TV Households	TV Households	TV Households	
Estimated Station Totals*	1,070	7,080	7,080	8,150	
Average Weekly Circulation (2000)	273	764	764	1,037	
Average Daily Circulation (2000)				345	

*Estimated station totals are sums of the Nielsen TV and Cable TV household estimates for each county in which the station registers viewing of more than 5% as per the Nielsen Survey Methods.

Louisiana—Lafayette

KADN

Ch. 15

(Operates satellite WNTZ, Natchez, MS)

Network Service: FOX.

Licensee: KADN Broadcasting Inc. (Louisiana Corp.), 1500 Eraste Landry Rd., Lafayette, LA 70506.

Studio: 1500 Eraste Landry Rd., Lafayette, LA 70506.

Phone: 337-237-1500. **Fax:** 337-237-2237.

Web Site: <http://www.kadn.com>

Technical Facilities: Channel No. 15 (476-482 MHz). Authorized power: 2300-kw max. visual, 231-kw max. aural. Antenna: 1181-ft. above av. terrain, 1178-ft. above ground, 1217-ft. above sea level.

Latitude 30° 21' 44"
Longitude 92° 12' 53"

Transmitter: 3-mi. S of Church Point.

Digital Facilities: Channel No. 16 (482-488 MHz). Power: 800-kw max. visual. Antenna: 1178-ft. above av. terrain, 1178-ft. above ground.

Latitude 30° 21' 44"
Longitude 92° 12' 53"

FCC Digital File Number: BPCDT-19991101AHD (pending).

Note: Latitude and longitude coordinates shown are based on the North American Datum of 1927 (NAD 27) as currently required by the Mass Media Bureau of the FCC.

Satellite Earth Stations: KLM, 4.6-meter C-band; Scientific-Atlanta, 4.6-meter C-band; Vertex, 5.2-meter Ku-band; M/A-Com, Scientific-Atlanta receivers.

LMA: Local marketing agreement with WGMB (F), Baton Rouge.

Ownership: KADN Broadcasting Inc.

Began Operation: February 27, 1980.

Represented (sales): Millenium Television Sales.

Represented (legal): Fletcher, Heald & Hildreth PLC.

Personnel:

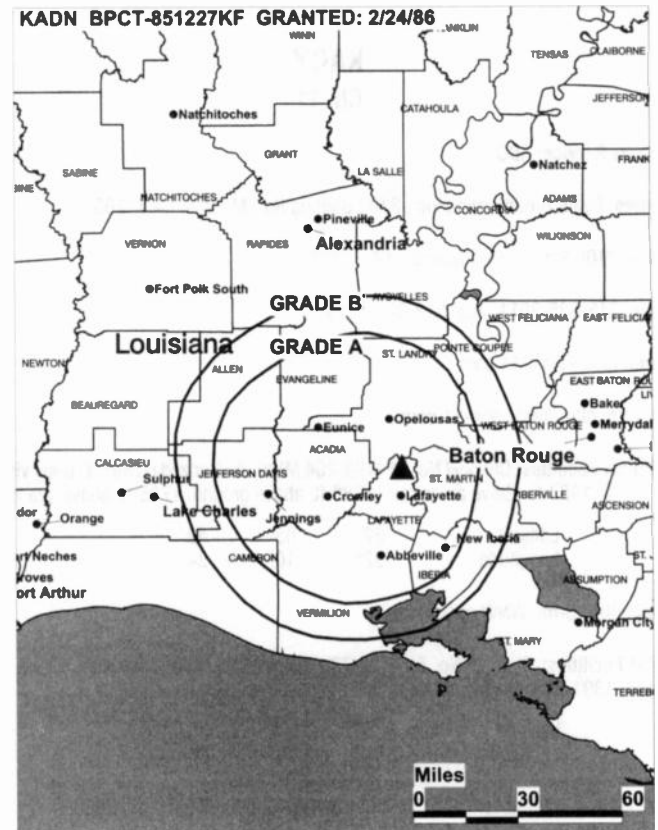
Mike Reed, General Manager.

Tom Poehler, General Sales Manager.

Dave Wenger, Local Sales Manager.

Tony Guillory, Chief Engineer.

Ron High, Promotion Director.



© 2001 Warren Communications News

Highest 30 Sec. Rate: \$590.

City of License: Lafayette. **Station DMA:** Lafayette, LA. **Rank:** 124.

Circulation © 2000 Nielsen. Coverage based on Nielsen study.

Grand Total	Cable TV Households	Non-cable TV Households	Total TV Households
Estimated Station Totals*	177,070	69,110	246,180
Average Weekly Circulation (2000)	105,914	33,174	139,088
Average Daily Circulation (2000)			58,668
Station DMA Total	Cable TV Households	Non-cable TV Households	Total TV Households
Estimated Station Totals*	148,490	55,160	203,650
Average Weekly Circulation (2000)	96,531	30,920	127,450
Average Daily Circulation (2000)			54,070
Other OMA Total	Cable TV Households	Non-cable TV Households	Total TV Households
Estimated Station Totals*	28,580	13,950	42,530
Average Weekly Circulation (2000)	9,384	2,255	11,638
Average Daily Circulation (2000)			4,597

*Estimated station totals are sums of the Nielsen TV and Cable TV household estimates for each county in which the station registers viewing of more than 5% as per the Nielsen Survey Methods.

Louisiana—Lafayette

KATC
Ch. 3

Network Service: ABC.

Licensee: KATC Communications Inc., 134 Columbus St., Charleston, SC 29402.

Studio: 1103 Eraste Landry Rd., Lafayette, LA 70506.

Mailing Address: Box 63333, Lafayette, LA 70596-3333.

Phone: 337-235-3333. **Fax:** 337-235-9363.

E-mail: webmaster@katctv.com

Web Site: http://www.katc.com

Technical Facilities: Channel No. 3 (60-66 MHz). Authorized power: 100-kw visual, 20-kw aural. Antenna: 1740-ft. above av. terrain, 1793-ft. above ground, 1800-ft. above sea level.

Latitude 30° 02' 19.10"
Longitude 92° 22' 14.90"

Transmitter: 25-mi. SW of city limits.

Digital Facilities: Channel No. 28 (554-560 MHz). Power: 22-kw max. visual. Antenna: 300-ft. above av. terrain, 300-ft. above ground.

Latitude 30° 02' 19.00"
Longitude 92° 22' 15.00"

FCC Digital File Number: BPCDT-19991029ADF. Granted: March 10, 2000.

Note: Latitude and longitude coordinates shown are based on the North American Datum of 1927 (NAD 27) as currently required by the Mass Media Bureau of the FCC.

Satellite Earth Stations: Andrew, 4.5-meter C-band; Andrew, 7.3-meter C-band; Microdyne, 5-meter Ku-band; Scientific-Atlanta, 4.6-meter C-band; Avantek, Microdyne, Scientific-Atlanta receivers.

News Services: ABC NewsOne, AP, CNN Newsource.

Ownership: Evening Post Publishing Co. (Group Owner).

Began Operation: September 19, 1962. Sale to Loyola University by Acadian TV Corp. approved by FCC April 29, 1982. Sale to ML Media Partners by Loyola University approved by FCC November 28, 1986. Sale to present owner approved by FCC August 2, 1995.

Represented (sales): Katz Continental Television.

Represented (legal): Dow, Lohnes & Albertson PLLC.

Personnel:

Ed Orteili, General Manager.

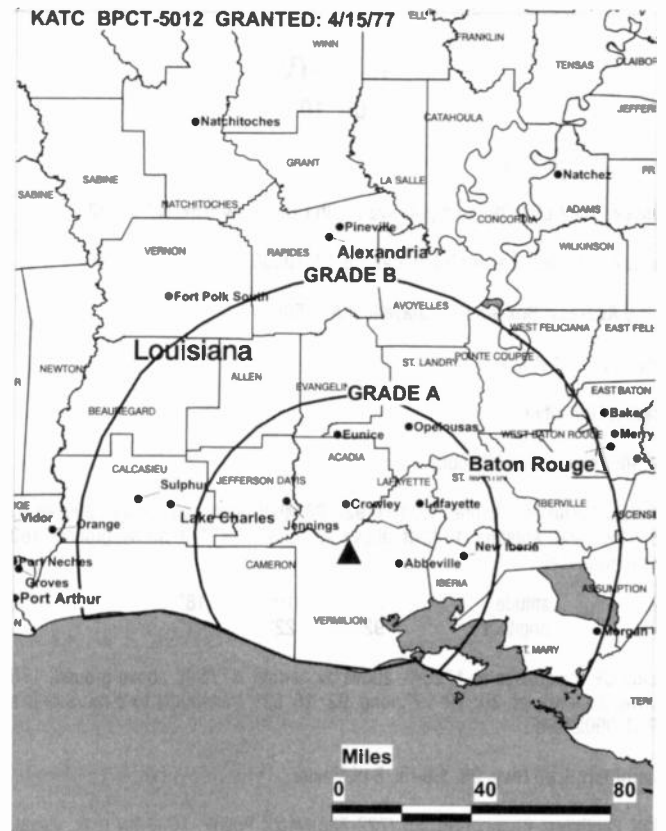
Judi Henderson, Program Director.

Cathy Schexnayder, Business Manager.

Patrick O'Brien, Chief Engineer.

Highest 30 Sec. Rate: \$1200.

City of License: Lafayette. **Station DMA:** Lafayette, LA. **Rank:** 124.



© 2001 Warren Communications News

Circulation © 2000 Nielsen. Coverage based on Nielsen study.

Grand Total	Cable	Non-cable	Total
	TV Households	TV Households	TV Households
Estimated Station Totals*	229,730	95,920	325,650
Average Weekly Circulation (2000)	147,946	42,940	190,886
Average Daily Circulation (2000)			103,827
Station DMA Total	Cable	Non-cable	Total
	TV Households	TV Households	TV Households
Estimated Station Totals*	148,490	55,160	203,650
Average Weekly Circulation (2000)	116,373	35,305	151,678
Average Daily Circulation (2000)			87,697
Other DMA Total	Cable	Non-cable	Total
	TV Households	TV Households	TV Households
Estimated Station Totals*	81,240	40,760	122,000
Average Weekly Circulation (2000)	31,573	7,635	39,207
Average Daily Circulation (2000)			16,130

*Estimated station totals are sums of the Nielsen TV and Cable TV household estimates for each county in which the station registers viewing of more than 5% as per the Nielsen Survey Methods.

THE
TED HEPBURN
COMPANY

We were the broker
in the 1995 sale of
KATC-TV

Ted Hepburn, President
325 Garden Rd., Palm Beach, FL 33480
(561) 863 8995

Louisiana—Lafayette

KLFY-TV
Ch. 10

Network Service: CBS.

Licensee: KLFY LP, 599 Lexington Ave., 47th Floor, New York, NY 10022.

Studio: 2410 Eraste Landry Rd., Lafayette, LA 70506.

Mailing Address: Box 90665, Lafayette, LA 70509.

Phone: 318-981-4823.

E-mail: tv10@klfy.com

Web Site: <http://www.klfy.com>

Technical Facilities: Channel No. 10 (192-198 MHz). Authorized power: 309-kw visual, 45.7-kw aural. Antenna: 1748-ft. above av. terrain, 1771-ft. above ground, 1800-ft. above sea level.

Latitude	30°	19'	18"
Longitude	92°	22'	41"

Holds CP for change to 1729-ft. above av. terrain, 1775-ft. above ground, 1762-ft. above sea level; lat. 30° 19' 19", long. 92° 16' 59", transmitter to 2-mi. S of Branch. BPCT-990219KF.

Transmitter: State Hwy. 98, 1.8-mi. E of Maxie.

Digital Facilities: Channel No. 56 (722-728 MHz). Power: 1000-kw max. visual. Antenna: 1663-ft. above av. terrain, 1668-ft. above ground, 1695-ft. above sea level.

Latitude	30°	19'	19"
Longitude	92°	16'	59"

Transmitter: 3413 Phillips Rd., Branch.

FCC Digital File Number: BPCDT-990217KE. Granted: October 29, 1999.

Note: Latitude and longitude coordinates shown are based on the North American Datum of 1927 (NAD 27) as currently required by the Mass Media Bureau of the FCC.

Multichannel TV Sound: Stereo only.

Satellite Earth Stations: Scientific-Atlanta, 3-meter Ku-band; Scientific-Atlanta, 4.5-meter C-band; Scientific-Atlanta, 4.5-meter Ku-band; Scientific-Atlanta, 7-meter C-band; United Satellite Systems, 3-meter Ku & C-band; Cyclesat, EASI, M/A-Com, Scientific-Atlanta receivers.

News Service: AP.

Ownership: Young Broadcasting Inc. (Group Owner).

Began Operation: June 3, 1955. Sale to Texhoma Broadcasting Inc. (KWTX) by Camilia Broadcasting Co. Inc., Paul H. DeClouet and Associates approved by FCC January 27, 1965 (*Television Digest*, Vol. 4:48, 5:6). Transfer of control to individual stockholders of KWTX Broadcasting, which held 80%, approved by FCC January 22, 1968. Sale to KLFY-TV Ltd. Partnership by Texhoma Broadcasters Inc. approved by FCC 1986. Sale to present owner by M. N. Bostick, et al., approved by FCC February 3, 1988.

Represented (sales): Adam Young Inc.

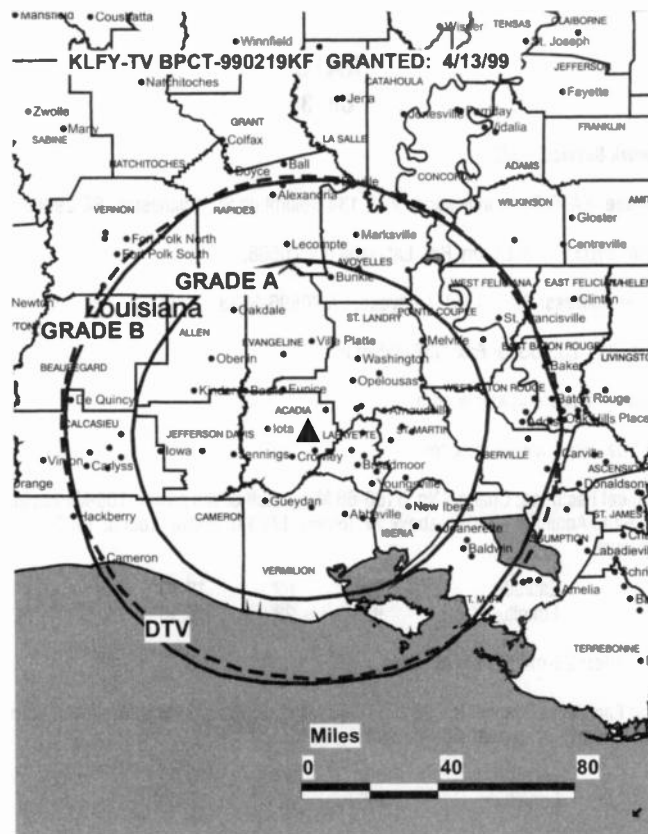
Represented (legal): Wiley, Rein & Fielding.

Personnel:

Joseph Varholy, Vice President & General Manager.

Maria Placer, Vice President, News.

Mike Barras, Station & General Sales Manager.



© 2001 Warren Communications News

Harriet Landry, National Sales Manager.

Terry Dover, Operations Manager & Program Director.

Heather Karsko, Marketing Director.

Harry Blille, Promotion Director.

Rodney Evans, Chief Engineer.

Sandra Campeaux, Business Manager.

Highest 30 Sec. Rate: \$775.

City of License: Lafayette. **Station DMA:** Lafayette, LA. **Rank:** 124.

Circulation © 2000 Nielsen. Coverage based on Nielsen study.

Grand Total	Cable	Non-cable	Total
	TV Households	TV Households	
Estimated Station Totals*	308,400	116,880	425,280
Average Weekly Circulation (2000)	211,972	57,468	269,440
Average Daily Circulation (2000)			151,811
Station DMA Total			
Station DMA Total	Cable	Non-cable	Total
	TV Households	TV Households	
Estimated Station Totals*	148,490	55,160	203,650
Average Weekly Circulation (2000)	123,331	42,616	165,946
Average Daily Circulation (2000)			106,920
Other DMA Total			
Other DMA Total	Cable	Non-cable	Total
	TV Households	TV Households	
Estimated Station Totals*	159,910	61,720	221,630
Average Weekly Circulation (2000)	88,641	14,852	103,493
Average Daily Circulation (2000)			44,891

*Estimated station totals are sums of the Nielsen TV and Cable TV household estimates for each county in which the station registers viewing of more than 5% as per the Nielsen Survey Methods.

Louisiana—Lake Charles

KPLC-TV Ch. 7

Network Service: NBC.

Licensee: Cosmos Broadcasting Corp., Box 1490, Lake Charles, LA 70602-1490.

Studio: 320 Division St., Lake Charles, LA 70601.

Phone: 318-439-9071. **Fax:** 318-437-7600.

E-mail: kplc@aol.com

Web Site: <http://www.kplctv.com>

Technical Facilities: Channel No. 7 (174-180 MHz). Authorized power: 295-kw visual, 55-kw aural. Antenna: 1480-ft. above av. terrain, 1519-ft. above ground, 1549-ft. above sea level.

Latitude 30° 23' 43"
Longitude 93° 00' 08"

Transmitter: Near Fenton, LA.

Digital Facilities: Channel No. 7 (174-180 MHz). Power: 3.2-kw visual. Antenna: 1424-ft. above av. terrain, 1421-ft. above ground.

Latitude 30° 23' 47"
Longitude 93° 00' 08"

FCC Digital File Number: BPCDT-19991101ACK. Granted: March 17, 2000.

Note: Latitude and longitude coordinates shown are based on the North American Datum of 1927 (NAD 27) as currently required by the Mass Media Bureau of the FCC.

Satellite Earth Stations: Comtech, 7-meter Ku & C-band; Harris, 3-meter C-band; Harris, 3-meter Ku-band; Harris, 10-meter Ku-band; Harris, Omni receivers.

News Service: AP.

Ownership: Cosmos Broadcasting Corp. (Group Owner).

Began Operation: September 29, 1954. Sale to present owner by Channel Communications approved by FCC November 13, 1986 (*Television Digest*, Vol. 26:39) Sale to Channel Communications by G. Russell Chambers approved by FCC March 31, 1986. Sale to G. Russell Chambers by Calcasieu TV & Radio Inc. approved by FCC February 18, 1971. Sale to Calcasieu by T. B. Lanford & L. M. Sepaugh Sr. & Jr. approved by FCC June 30, 1964 (Vol. 4:18, 27).

Represented (sales): Harrington, Righter & Parsons Inc.

Represented (legal): Dow, Lohnes & Albertson PLLC.

Personnel:

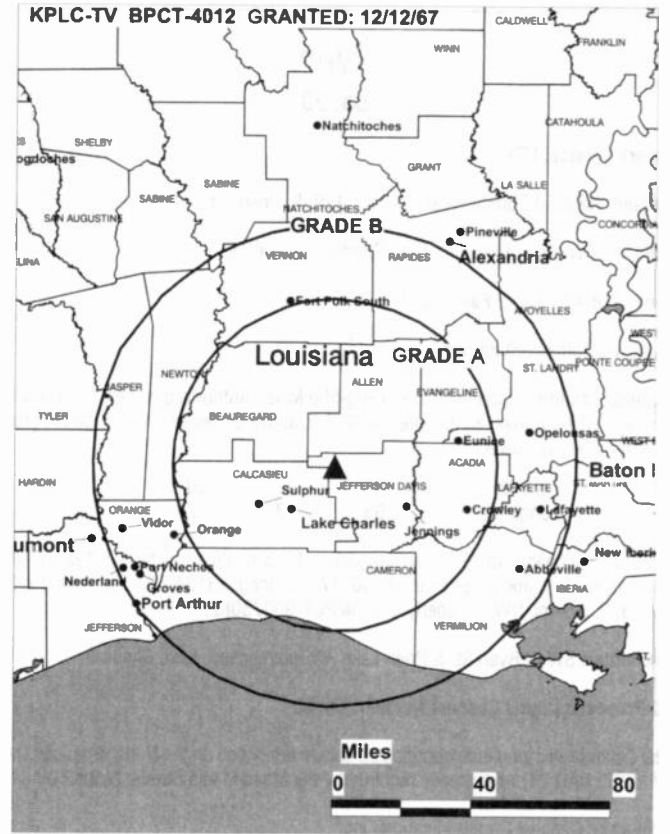
James D. Serra, Vice President & General Manager.

James Reardon, General Sales Manager.

Robin Daugereau, Program & Marketing Director.

Tim Bourgeois, Creative Services & Promotion Director.

Dianna Mayo, Operations Manager.



© 2001 Warren Communications News

Sandra Thompson, Business Manager.

John Scott, Chief Engineer.

Rates: On request.

City of License: Lake Charles. **Station DMA:** Lake Charles. **Rank:** 173.

Circulation © 2000 Nielsen. Coverage based on Nielsen study.

Grand Total	Cable TV Households	Non-cable TV Households	Total TV Households
Estimated Station Totals*	189,240	118,140	307,380
Average Weekly Circulation (2000)	112,175	44,849	157,024
Average Daily Circulation (2000)			87,615
Station DMA Total	Cable TV Households	Non-cable TV Households	Total TV Households
Estimated Station Totals*	61,330	26,830	88,160
Average Weekly Circulation (2000)	54,139	20,890	75,029
Average Daily Circulation (2000)			53,373
Other DMA Total	Cable TV Households	Non-cable TV Households	Total TV Households
Estimated Station Totals*	127,910	91,310	219,220
Average Weekly Circulation (2000)	58,037	23,959	81,996
Average Daily Circulation (2000)			34,242

*Estimated station totals are sums of the Nielsen TV and Cable TV household estimates for each county in which the station registers viewing of more than 5% as per the Nielsen Survey Methods.

Louisiana—Lake Charles

KVHP
Ch. 29

Network Service: FOX.

Licensee: National Communications Inc., 129 W. Prien Rd., Lake Charles, LA 70601.

Studio: 129 W. Prien Lake Rd., Lake Charles, LA 70605.

Phone: 318-474-1316. **Fax:** 318-477-0715.

E-mail: watchfox29@aol.com

Technical Facilities: Channel No. 29 (560-566 MHz). Authorized power: 747.6-kw max. visual, 112.1-kw max. aural. Antenna: 432-ft. above av. terrain, 457-ft. above ground, 471-ft. above sea level.

Latitude 30° 11' 50"
Longitude 93° 13' 12"

Holds CP for change to 2507-kw max. visual, 1293-ft. above av. terrain, 1289-ft. above ground, 1319-ft. above sea level; lat. 30° 17' 26", long. 93° 34' 35", transmitter to State Rte. 379, 5.9-mi. NW of Edgerly, LA. BMPCT-900730KZ.

Transmitter: SW of Ryan St. & Prien Lake Rd. intersection, Lake Charles.

FCC Proposed Digital Channel Number: Ch. 30.

Note: Latitude and longitude coordinates shown are based on the North American Datum of 1927 (NAD 27) as currently required by the Mass Media Bureau of the FCC.

Ownership: National Communications Inc.

Began Operation: January 18, 1983. Sale to Herschell Hardesty & J. W. DiGiglia by Hugh Van Eaton approved by FCC March 3, 1984. Sale to Marvin Gorman Ministries Inc. from receivership approved by FCC July 16, 1986. Sale to KVHP-TV Partners approved by FCC March 12, 1987. Sale to present owner approved by FCC October 3, 1996.

Represented (sales): Seltel Inc.

Represented (legal): Baraff, Koemer & Olender PC.

Personnel:

Bruce Hamilton, General Manager.

Melvin Johns, Operations Manager.

Ken Smith, General & Regional Sales Manager.

Debbie Racca, National Sales Manager.

Marcus Potler, Chief Engineer.

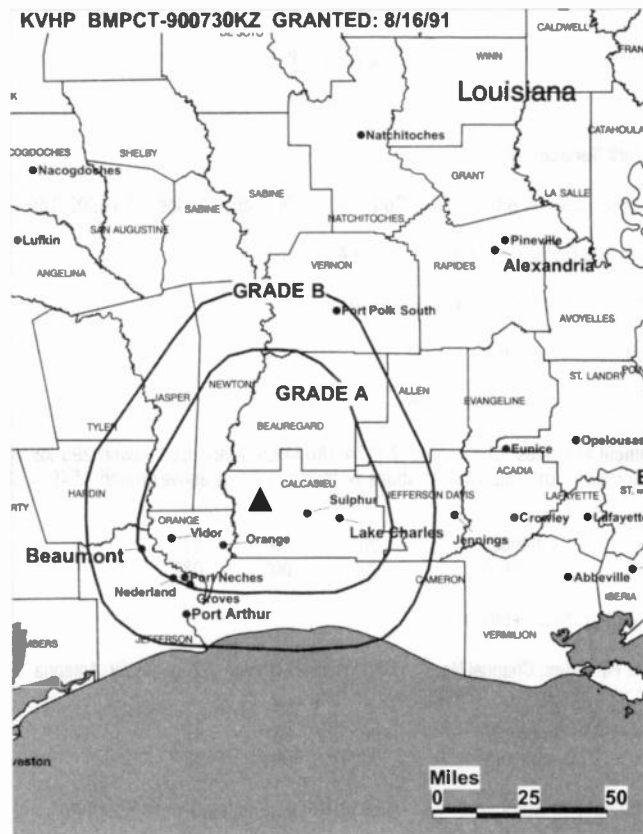
Tara Hardesty, Program Director.

Marty Myers, Promotion Director.

Dianna Thibodeaux, Business Manager.

Leonard Brown, Production Manager.

KVHP BMPCT-900730KZ GRANTED: 8/16/91



Highest 30 Sec. Rate: \$450.

City of License: Lake Charles. **Station DMA:** Lake Charles. **Rank:** 173.

Circulation © 2000 Nielsen. Coverage based on Nielsen study.

Grand Total	Cable TV Households	Non-cable TV Households	Total TV Households
Estimated Station Totals*	192,610	78,880	271,490
Average Weekly Circulation (2000)	98,805	23,037	121,841
Average Daily Circulation (2000)			42,244
Station DMA Total	Cable TV Households	Non-cable TV Households	Total TV Households
Estimated Station Totals*	61,330	22,630	83,960
Average Weekly Circulation (2000)	32,317	8,787	41,104
Average Daily Circulation (2000)			15,269
Other DMA Total	Cable TV Households	Non-cable TV Households	Total TV Households
Estimated Station Totals*	131,280	56,250	187,530
Average Weekly Circulation (2000)	66,488	14,250	80,738
Average Daily Circulation (2000)			26,974

*Estimated station totals are sums of the Nielsen TV and Cable TV household estimates for each county in which the station registers viewing of more than 5% as per the Nielsen Survey Methods.

Louisiana—Minden

KPXJ
Ch. 21

Network Service: PAX.

Licensee: Paxson Communications License Co. LLC, 601 Clearwater Park Rd., West Palm Beach, FL 33401.

Studio: 3900 Veterans Blvd., Suite 202, Metairie, LA 70002.

Phone: 318-862-9410.

Technical Facilities: Channel No. 21 (512-518 MHz). Authorized power: 3020-kw max. visual. Antenna: 469-ft. above av. terrain, 466-ft. above ground, 679-ft. above sea level.

Latitude 32° 44' 40"
Longitude 93° 22' 54"

Transmitter: 0.5-mi. from inter. of State Hwy. 7 & Parish Rd 18 at a bearing of 60°T.

FCC Proposed Digital Channel Number: Ch. 21.

Note: Latitude and longitude coordinates shown are based on the North American Datum of 1927 (NAD 27) as currently required by the Mass Media Bureau of the FCC.

Ownership: Paxson Communications Corp. (Group Owner).

Began Operation: August 31, 1998 as WPXO.

Represented (engineering): D. C. Williams PE.

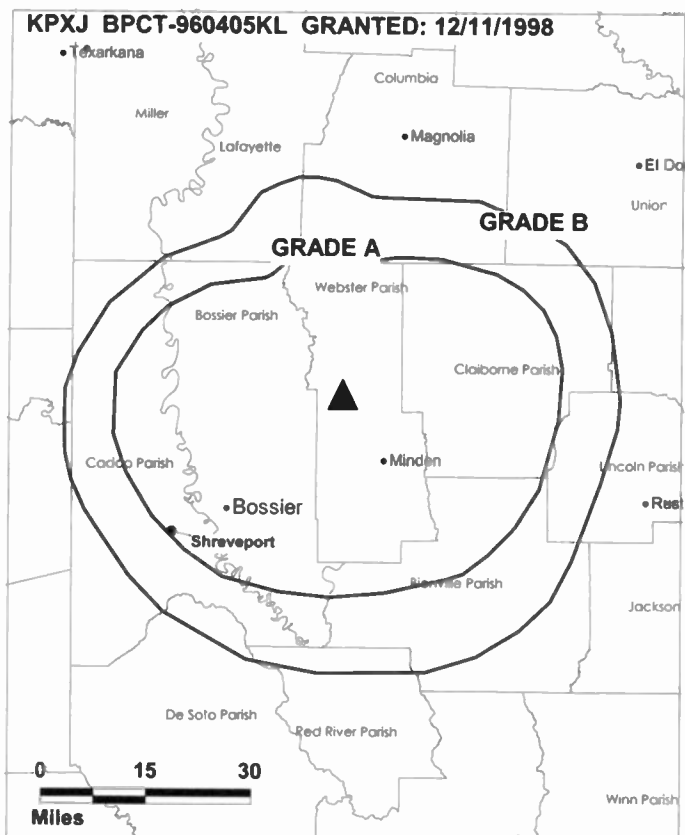
Personnel:

Lynn Long, General Manager.

Ami Jenkins, Business Manager.

City of License: Minden.

Station DMA: Shreveport. Rank: 76.



© 2001 Warren Communications News

Circulation © 2000 Nielsen. Coverage based on Nielsen study.

Grand Total	Cable TV Households	Non-cable TV Households	Total TV Households
Estimated Station Totals*	110,750	47,010	157,760
Average Weekly Circulation (2000)	13,101	4,257	17,358
Average Daily Circulation (2000)			5,205

Station DMA Total	Cable TV Households	Non-cable TV Households	Total TV Households
Estimated Station Totals*	110,750	47,010	157,760
Average Weekly Circulation (2000)	13,101	4,257	17,358
Average Daily Circulation (2000)			5,205

*Estimated station totals are sums of the Nielsen TV and Cable TV household estimates for each county in which the station registers viewing of more than 5% as per the Nielsen Survey Methods.

There is no more visible place for your advertising message than the pages of the **Television & Cable Factbook**

Louisiana—West Monroe-Monroe

KARD Ch. 14

Network Service: FOX.

Licensee: Quorum of Louisiana License LLC, 18 Newbury St., Boston, MA 02116.

Studio: 200 Pavilion Rd., West Monroe, LA 71292.

Phone: 318-323-1972. **Fax:** 318-322-0926.

E-mail: foxpages@geauxnow.com

Web Site: http://www.kard.com

Technical Facilities: Channel No. 14 (470-476 MHz). Authorized power: 5000-kw max. visual, 500-kw max. aural. Antenna: 1876-ft. above av. terrain, 1929-ft. above ground, 2049-ft. above sea level.

Latitude 32° 05' 41"
Longitude 92° 10' 39"

Transmitter: 5.5-mi. W of Columbia, 1.5-mi. S of Hwy. 4.

Digital Facilities: Channel No. 36 (602-608 MHz). Power: 1000-kw max. visual. Antenna: 1870-ft. above av. terrain, 1880-ft. above ground.

Latitude 32° 05' 42"
Longitude 92° 10' 34"

FCC Digital File Number: BPDCT-1999101ADC (pending).

Note: Latitude and longitude coordinates shown are based on the North American Datum of 1927 (NAD 27) as currently required by the Mass Media Bureau of the FCC.

Multichannel TV Sound: Stereo only.

Satellite Earth Stations: Andrew, 3.5-meter; Andrew, 7-meter; Andrew, Microwave Assoc. receivers.

Ownership: Quorum Broadcast Holdings Inc. (Group Owner).

Began Operation: August 19, 1967. Operation as KUZN-TV on Ch. 39 ended December 12, 1968 when station left air. It resumed operation under new ownership August 13, 1970; left air again August 16, 1971. Changed to Ch. 14 and resumed operation October 6, 1974. Transfer of control to Kenneth E. Meyer, et al., approved by FCC January 31, 1978. Sale to Charles Woods by Meyer, et al., approved by FCC November 2, 1984. Assignment to Banam Broadcasting Inc. approved by FCC March 16, 1993. Sale to Petracom Equity Partners LP approved by FCC May 31, 1995. Sale to present owner by Petracom Equity Partners LP approved by FCC May 4, 1998 (*Television Digest*, Vol. 37:37).

Represented (sales): Seltel Inc.

Represented (legal): Arter & Hadden LLP.

Represented (engineering): Cohen, Dippell & Everist PC.

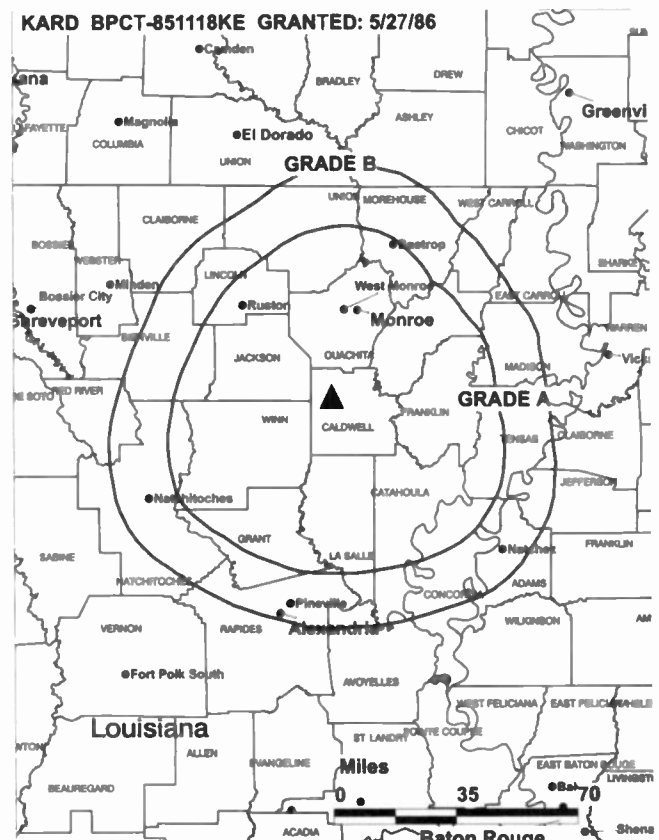
Personnel:

Art Lanham, Vice President & General Manager.

Joe Currie, General Sales Manager.

Phil Maddern, National & Regional Sales Manager.

Richard Logan, Chief Engineer.



© 2001 Warren Communications News

Irma Campbell, Program Director.

Rachel Miller, Promotion Director.

J. D. Hammons, Production Manager.

Richard Byrd, Business Manager.

Highest 30 Sec. Rate: \$600.

City of License: West Monroe. **Station DMA:** Monroe-El Dorado. **Rank:** 134.

Circulation © 2000 Nielsen. Coverage based on Nielsen study.

Grand Total	Cable TV Households	Non-cable TV Households	Total TV Households
Estimated Station Totals*	110,690	87,420	198,110
Average Weekly Circulation (2000)	58,355	22,950	81,305
Average Daily Circulation (2000)			29,807
Station DMA Total	Cable TV Households	Non-cable TV Households	Total TV Households
Estimated Station Totals*	107,170	52,960	160,130
Average Weekly Circulation (2000)	58,108	19,601	77,710
Average Daily Circulation (2000)			29,096
Other DMA Total	Cable TV Households	Non-cable TV Households	Total TV Households
Estimated Station Totals*	3,520	34,460	37,980
Average Weekly Circulation (2000)	246	3,348	3,595
Average Daily Circulation (2000)			711

*Estimated station totals are sums of the Nielsen TV and Cable TV household estimates for each county in which the station registers viewing of more than 5% as per the Nielsen Survey Methods.

Louisiana—West Monroe

KMCT-TV Ch. 39

Network Service: Independent.

Licensee: Louisiana Christian Broadcasting Inc., 701 Parkwood Dr., West Monroe, LA 71291.

Studio: 701 Parkwood Dr., West Monroe, LA 71291.

Phone: 318-322-1399. **Fax:** 318-323-3783.

Technical Facilities: Channel No. 39 (620-626 MHz). Authorized power: 560-kw max. visual, 56-kw max. aural. Antenna: 498-ft. above av. terrain, 514-ft. above ground, 583-ft. above sea level.

Latitude 32° 30' 21"
Longitude 92° 08' 54"

Transmitter: 701 Parkwood Dr., West Monroe.

Digital Facilities: Channel No. 38 (614-620 MHz). Power: 50-kw max. visual. Antenna: 502-ft. above av. terrain, 518-ft. above ground.

Latitude 32° 30' 21"
Longitude 92° 08' 55"

FCC Digital File Number: BPCDT-19991029ADX (pending).

Note: Latitude and longitude coordinates shown are based on the North American Datum of 1927 (NAD 27) as currently required by the Mass Media Bureau of the FCC.

Ownership: Lamb Broadcasting Inc.

Began Operation: April 7, 1986.

Personnel:

Charles Reed, President & General Manager.

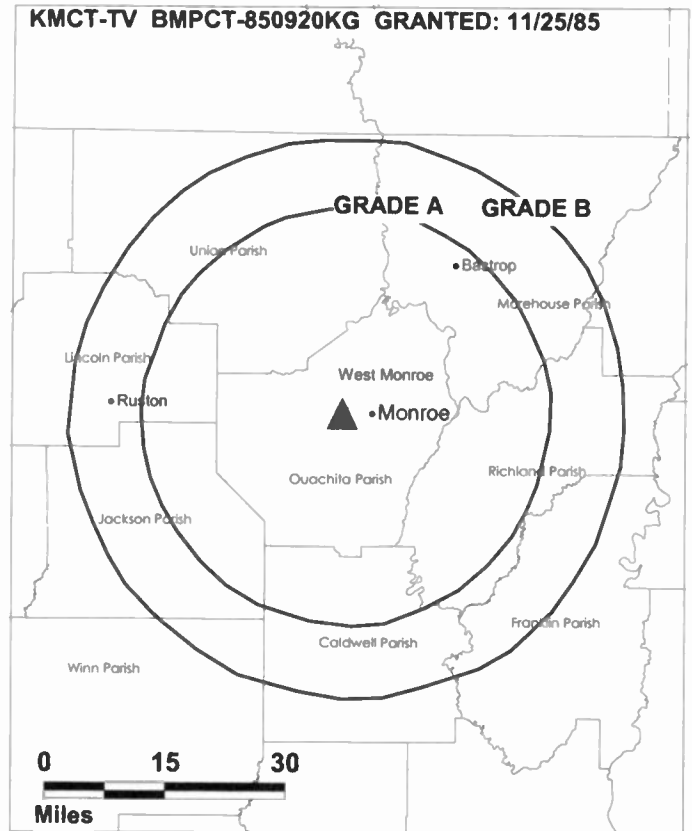
Jerry Polk, Operations Manager.

Joe Curry, General Sales Manager.

Dave Thompson, Chief Engineer.

Rates: On request.

City of License: West Monroe. **Station DMA:** Monroe-El Dorado. **Rank:** 134.



© 2001 Warren Communications News

Circulation © 2000 Nielsen. Coverage based on Nielsen study.

Grand Total	Cable TV Households	Non-cable TV Households	Total TV Households
Estimated Station Totals*	45,660	11,380	57,040
Average Weekly Circulation (2000)	3,106	876	3,983
Average Daily Circulation (2000)			1,165
Station DMA Total	Cable TV Households	Non-cable TV Households	Total TV Households
Estimated Station Totals*	45,660	11,380	57,040
Average Weekly Circulation (2000)	3,106	876	3,983
Average Daily Circulation (2000)			1,165

*Estimated station totals are sums of the Nielsen TV and Cable TV household estimates for each county in which the station registers viewing of more than 5% as per the Nielsen Survey Methods.

Louisiana—Monroe-West Monroe

KNOE-TV Ch. 8

Network Service: CBS.

Licensee: NOE Corp. LLC, Box 4067, Monroe, LA 71211.

Studio: 1400 Oliver Rd., Monroe, LA 71201.

Mailing Address: Box 4067, 1400 Oliver Rd., Monroe, LA 71211.

Phone: 318-388-8888. **Fax:** 318-388-0070.

Web Site: <http://www.knoe.com>

Technical Facilities: Channel No. 8 (180-186 MHz). Authorized power: 316-kw visual, 62.5-kw aural. Antenna: 1989-ft. above av. terrain, 1919-ft. above ground, 1981-ft. above sea level.

Latitude 32° 11' 50"
Longitude 92° 04' 14"

Transmitter: 232 KNOE tower, Riverton.

FCC Proposed Digital Channel Number: Ch. 55.

Note: Latitude and longitude coordinates shown are based on the North American Datum of 1927 (NAD 27) as currently required by the Mass Media Bureau of the FCC.

Satellite Earth Stations: 4 RCA, 3.7-meter Ku-band; Scientific-Atlanta, 3.7-meter C-band; Scientific-Atlanta, 7-meter C-band; Simulsat, 7-meter C-band; Harris, Pinzone receivers.

SNG Mobile Dish: BMS; Microwave Radio.

AM Affiliate: KNOE, 5-kw, 540 kHz.

FM Affiliate: KNOE-FM, 100-kw, 101.9 MHz (No. 270), 1670-ft.

News Services: AP, CBS Newspath, CNN Newsource, Colorgraphics, National Weather Service, Potomac News Service, Fox NewsEdge.

Ownership: Noe Corp. LLC.

Began Operation: September 27, 1953.

Represented (sales): Blair Television.

Represented (legal): Cohn & Marks.

Personnel:

Roy Frostenson, General Manager.

John Matherne, General Sales Manager.

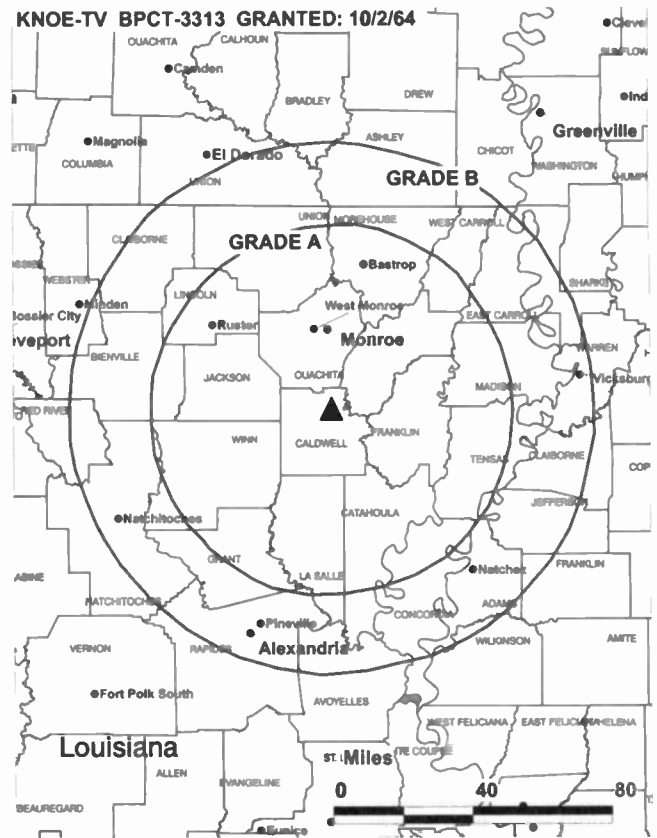
B. J. Dyche, Promotion & Marketing Director.

Denis Baker, Business Manager.

Jerry Harkins, Chief Engineer.

Eddie Rayner, Operations & Production Manager.

Laura Z. Roberts, Personnel Director.



© 2001 Warren Communications News

Ken Booth, News Director.

Highest 30 Sec. Rate: \$1200.

City of License: Monroe. **Station DMA:** Monroe-El Dorado. **Rank:** 134.

Circulation © 2000 Nielsen. Coverage based on Nielsen study.

Grand Total	Cable TV Households	Non-cable TV Households	Total TV Households
Estimated Station Totals*	126,160	106,120	232,280
Average Weekly Circulation (2000)	97,364	49,169	146,533
Average Daily Circulation (2000)			91,671
Station DMA Total	Cable TV Households	Non-cable TV Households	Total TV Households
Estimated Station Totals*	107,170	63,430	170,600
Average Weekly Circulation (2000)	90,167	40,936	131,103
Average Daily Circulation (2000)			85,682
Other DMA Total	Cable TV Households	Non-cable TV Households	Total TV Households
Estimated Station Totals*	18,990	42,690	61,680
Average Weekly Circulation (2000)	7,196	8,233	15,429
Average Daily Circulation (2000)			5,990

*Estimated station totals are sums of the Nielsen TV and Cable TV household estimates for each county in which the station registers viewing of more than 5% as per the Nielsen Survey Methods.

Louisiana—Monroe-El Dorado, Arkansas

KTVE
Ch. 10

Network Service: NBC.

Licensee: GOCOM-Ouachita License LLC, 7621 Little Ave., Suite 506, Charlotte, NC 28226.

Studios: 2909 Kilpatrick Blvd., Monroe, LA 71201; 400 W. Main St., El Dorado, AR 71730.

Mailing Address: 7621 Little Ave., Suite 506, Charlotte, NC 28226.

Phones: 318-323-1300 (Monroe); 870-862-6651 (El Dorado). **Fax:** 318-322-9718 (Monroe); 870-862-6655 (El Dorado).

E-mail: region10@bayou.com

Web Site: http://www.region10.com

Technical Facilities: Channel No. 10 (192-198 MHz). Authorized power: 316-kw visual, 63.1-kw aural. Antenna: Circularly polarized, 2000-ft. above av. terrain, 1980-ft. above ground, 2106-ft. above sea level.

Latitude 33° 04' 41.00"
Longitude 92° 13' 40.60"

Transmitter: 0.5-mi. S of Bolding, on Missouri Pacific RR spur.

FCC Proposed Digital Channel Number: Ch. 27.

Note: Latitude and longitude coordinates shown are based on the North American Datum of 1927 (NAD 27) as currently required by the Mass Media Bureau of the FCC.

Multichannel TV Sound: Stereo only.

Satellite Earth Stations: Harris, 3-meter C-band; Harris, 3.5-meter Ku-band; Harris, 7-meter Ku-band; Satcom Technologies, 8.3-meter C-band; Harris, Microdyne receivers.

News Service: AP.

Ownership: GOCOM Holdings LLC (Group Owner).

Began Operation: December 18, 1955. Merger with Grapevine Communications Inc. approved by FCC November 1, 1999. Sale to GOCOM Communications LLC by Gocom Broadcasting Corp. approved by FCC July 11, 1997 (Vol 37:37). Sale to Gocom Broadcasting Corp. by Gray Communications Systems approved by FCC June 21, 1996. Sale to Gray Communications Systems by Fuqua National Inc. approved by FCC December 4, 1967. Sale to Fuqua by William Simon and WVET-TV approved by FCC November 29, 1963 (Television Digest, Vol. 3:49) Transfer of 32% from Simon to WVET-TV approved by FCC September 8, 1960 (Vol. 16:34). Sale to William Simon (52%) and WVET-TV (48%) by co-equal owners Dr. Joe F. Rushton, W. C. Blewster Jr. & W. M. Bigley approved by FCC July 6, 1960 (Vol. 16:25, 28).

Represented (sales): Katz Continental Television.

Represented (legal): Cohn & Marks.

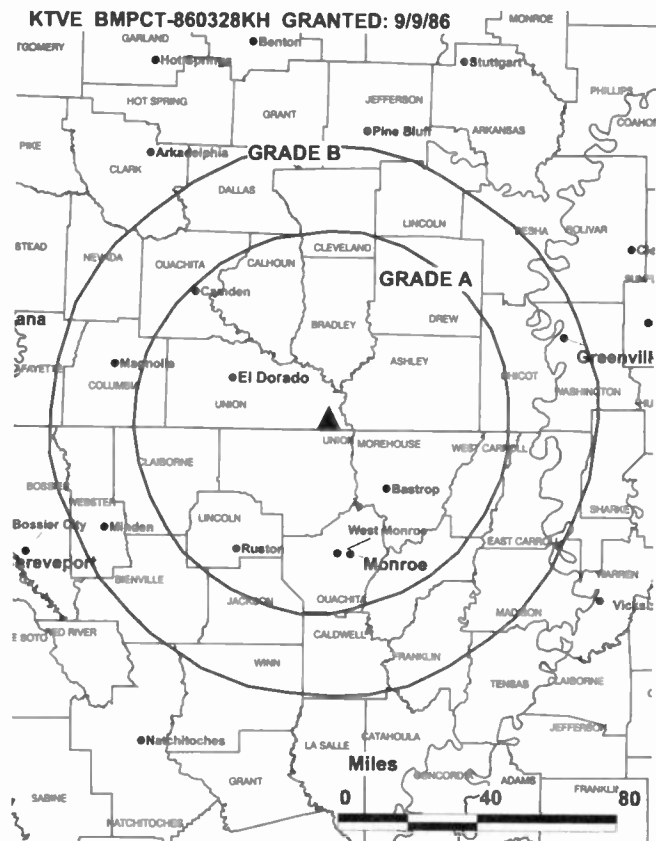
Personnel:

Johnny Lewis, Vice President & General Manager.

Lydia Guillory, General Sales Manager.

Ray Sumrall, Chief Engineer.

Brian Grenrood, News Director.



© 2001 Warren Communications News

John Aldridge, Promotion Director.

Betty Smith, Business Director.

Keith Harper, Operations Manager.

City of License: El Dorado, AR. **Station DMA:** Monroe-El Dorado. **Rank:** 134.

Circulation © 2000 Nielsen. Coverage based on Nielsen study.

Grand Total	Cable TV Households	Non-cable TV Households	Total TV Households
Estimated Station Totals*	148,050	153,350	301,400
Average Weekly Circulation (2000)	90,867	38,852	129,719
Average Daily Circulation (2000)			62,815
Station DMA Total	Cable TV Households	Non-cable TV Households	Total TV Households
Estimated Station Totals*	93,080	54,610	147,690
Average Weekly Circulation (2000)	72,094	27,204	99,298
Average Daily Circulation (2000)			53,869
Other DMA Total	Cable TV Households	Non-cable TV Households	Total TV Households
Estimated Station Totals*	54,970	98,740	153,710
Average Weekly Circulation (2000)	18,773	11,648	30,421
Average Daily Circulation (2000)			8,946

*Estimated station totals are sums of the Nielsen TV and Cable TV household estimates for each county in which the station registers viewing of more than 5% as per the Nielsen Survey Methods.

Louisiana—New Orleans

WDSU Ch. 6

Network Service: NBC.

Licensee: Hearst-Argyle Television Inc., 888 7th Ave., New York, NY 10106.

Studio: 846 Howard Ave., New Orleans, LA 70113.

Phone: 504-679-0600. **Fax:** 504-679-0745.

Web Site: <http://www.wdsu.com>

Technical Facilities: Channel No. 6 (82-88 MHz). Authorized power: 95.5-kw visual, 19.5-kw aural. Antenna: Circularly polarized, 932-ft. above av. terrain, 968-ft. above ground, 971-ft. above sea level.

Latitude 29° 57' 01.00"
Longitude 89° 57' 28.50"

Transmitter: 221 E. Josephine St., Chalmette, LA.

Digital Facilities: Channel No. 43 (644-650 MHz). Power: 1000-kw max. visual. Antenna: 849-ft. above av. terrain, 845-ft. above ground.

Latitude 29° 56' 59.00"
Longitude 89° 57' 28.00"

FCC Digital File Number: BPCDT-19990903AAI. Granted: November 26, 1999.

Note: Latitude and longitude coordinates shown are based on the North American Datum of 1927 (NAD 27) as currently required by the Mass Media Bureau of the FCC.

Multichannel TV Sound: Stereo and separate audio program.

Satellite Earth Stations: Transmit/receive Harris, 8-meter Ku-band; Andrew, 3.5-meter Ku-band; Andrew, 7-meter Ku & C-band; Harris, 3.5-meter Ku-band; Scientific-Atlanta, 7-meter C-band; Harris, Scientific-Atlanta receivers.

News Services: AP, CNN Newsource, NBC News Channel.

Ownership: Hearst-Argyle Television Inc. (Group Owner).

Began Operation: December 18, 1948. Sale to Cosmos Broadcasting by Royal Street Corp. approved by FCC November 29, 1972 (*Television Digest*, Vol. 12:15, 49). Sale to Pulitzer Publishing Co. approved by FCC September 22, 1989 (Vol. 29:31, 34, 35). Sale to present owner approved by FCC November 24, 1998 (Vol. 38:22, 48).

Represented (sales): Eagle Television.

Personnel:

Mason Granger, President & General Manager.

Frank Ratermann, General Sales Manager.

Giovanna Savorgnan, Local Sales Manager.

Ken Ericson, News Director.

Chef Guillot, Chief Engineer.

Lenora Cannon, Program Coordinator.

William Johnson, Research Director.



© 2001 Warren Communications News

Fran Donnelly, Business Manager.

Rates: On request.

City of License: New Orleans. **Station DMA:** New Orleans. **Rank:** 42.

Circulation © 2000 Nielsen. Coverage based on Nielsen study.

Grand Total	Cable TV Households	Non-cable TV Households	Total TV Households
Estimated Station Totals*	619,110	184,050	803,160
Average Weekly Circulation (2000)	403,316	109,667	512,983
Average Daily Circulation (2000)			267,086
Station DMA Total	Cable TV Households	Non-cable TV Households	Total TV Households
Estimated Station Totals*	477,150	152,670	629,820
Average Weekly Circulation (2000)	357,247	106,464	463,711
Average Daily Circulation (2000)			247,398
Other DMA Total	Cable TV Households	Non-cable TV Households	Total TV Households
Estimated Station Totals*	141,960	31,380	173,340
Average Weekly Circulation (2000)	46,069	3,203	49,273
Average Daily Circulation (2000)			19,688

*Estimated station totals are sums of the Nielsen TV and Cable TV household estimates for each county in which the station registers viewing of more than 5% as per the Nielsen Survey Methods.

Louisiana—New Orleans

WGNO Ch. 26

Network Service: ABC.

Licensee: WGNO Inc., Suite 2800, 2 Canal St., New Orleans, LA 70130.

Studio: Suite 2800, 2 Canal St., New Orleans, LA 70130.

Phone: 504-581-2600. **Fax:** 504-522-1885.

Technical Facilities: Channel No. 26 (542-548 MHz). Authorized power: 2690-kw max. & 1100-kw horizontal visual, 269-kw max. & 111-kw horizontal aural. Antenna: 1010-ft. above av. terrain, 1049-ft. above ground, 1049-ft. above sea level.

Latitude 29° 58' 55"
Longitude 89° 56' 58"

Holds CP for change to 5000-kw max. visual, 1014-ft. above av. terrain, 1017-ft. above ground, 1017-ft. above sea level. BPCT-960702KM.

Transmitter: Paris Rd. & Bayou Bienvenue, New Orleans.

Digital Facilities: Channel No. 15 (476-482 MHz). Power: 200-kw max. visual. Antenna: 955-ft. above av. terrain, 955-ft. above ground.

Latitude 29° 58' 57"
Longitude 89° 56' 58"

FCC Digital File Number: BPCDT-19990901AAC (pending).

Note: Latitude and longitude coordinates shown are based on the North American Datum of 1927 (NAD 27) as currently required by the Mass Media Bureau of the FCC.

Satellite Earth Stations: Simulcast, 7-meter C-band; Vertex, 5-meter Ku-band; Harris, Scientific-Atlanta receivers.

Ownership: Tribune Broadcasting Co. (Group Owner).

Began Operation: October 14, 1967. Sale to Tribune Broadcasting Co. by General Media Corp. approved by FCC July 22, 1983. Sale to General Media by Seymour Smith, et al., approved June 30, 1978. Previous sale by Receiver in Bankruptcy approved by FCC December 29, 1971. Station was originally owned by David W. Wagenvoort, et al.

Represented (sales): TeleRep Inc.

Represented (legal): Sidley & Austin.

Represented (engineering): Edward F. Lorentz & Associates.

Personnel:

Don Rooney, Operations Director.

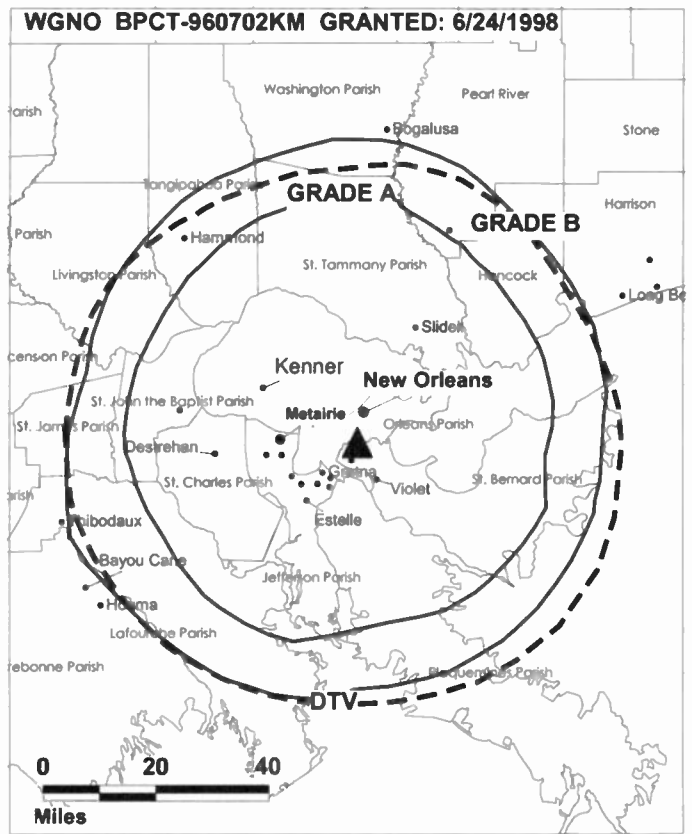
Jim Goodlad, Local Sales Manager.

Gary Avenel, National Sales Manager.

Paula Pendarvis, News Director.

Patricia Buchert, Controller & Chief Financial Officer.

Kathleen Quinn, Program & Creative Services Director.



© 2001 Warren Communications News

Highest 30 Sec. Rate: \$1500.

City of License: New Orleans. **Station DMA:** New Orleans. **Rank:** 42.

Circulation © 2000 Nielsen. Coverage based on Nielsen study.

Grand Total	Cable TV Households	Non-cable TV Households	Total TV Households
Estimated Station Totals*	556,100	152,670	708,770
Average Weekly Circulation (2000)	312,313	82,538	394,850
Average Daily Circulation (2000)			168,936
Station DMA Total	Cable TV Households	Non-cable TV Households	Total TV Households
Estimated Station Totals*	477,150	152,670	629,820
Average Weekly Circulation (2000)	299,493	82,538	382,031
Average Daily Circulation (2000)			165,652
Other DMA Total	Cable TV Households	Non-cable TV Households	Total TV Households
Estimated Station Totals*	78,950	0	78,950
Average Weekly Circulation (2000)	12,819	0	12,819
Average Daily Circulation (2000)			3,284

*Estimated station totals are sums of the Nielsen TV and Cable TV household estimates for each county in which the station registers viewing of more than 5% as per the Nielsen Survey Methods.

Louisiana—New Orleans

WHNO
Ch. 20

Network Service: Independent.

Licensee: Le Sea Broadcasting Corp., Box 12, South Bend, IN 46624.

Studio: 1100 S. Jefferson Davis Pkwy., New Orleans, LA 70125.

Phone: 504-822-1920. **Fax:** 504-822-2060.

E-mail: pibeene@lsea.com

Web Site: <http://www.whno.com>

Technical Facilities: Channel No. 20 (506-512 MHz). Authorized power: 3720-kw max. visual. Antenna: 899-ft. above av. terrain, 902-ft. above ground, 902-ft. above sea level.

Latitude 29° 55' 11"
Longitude 90° 01' 29"

Holds CP for change to 5000-kw max. visual, 902-ft. above av. terrain. BMPCT-960702KE.

Transmitter: 3210 Old Behrman Hwy., New Orleans.

Digital Facilities: Channel No. 14 (470-476 MHz). Power: 300-kw max. visual. Antenna: 833-ft. above av. terrain, 837-ft. above ground.

Latitude 29° 55' 11"
Longitude 90° 01' 29"

FCC Digital File Number: BPCDT-19991005ABM (pending).

Note: Latitude and longitude coordinates shown are based on the North American Datum of 1927 (NAD 27) as currently required by the Mass Media Bureau of the FCC.

Satellite Earth Stations: AFC, 5-meter C-band; Comtech, 3.8-meter Ku & C-band; DX Communications, Scientific-Atlanta receivers.

Ownership: Le Sea Broadcasting Co. (Group Owner).

Began Operation: October 20, 1994.

Represented (legal): Gardner, Carton & Douglas.

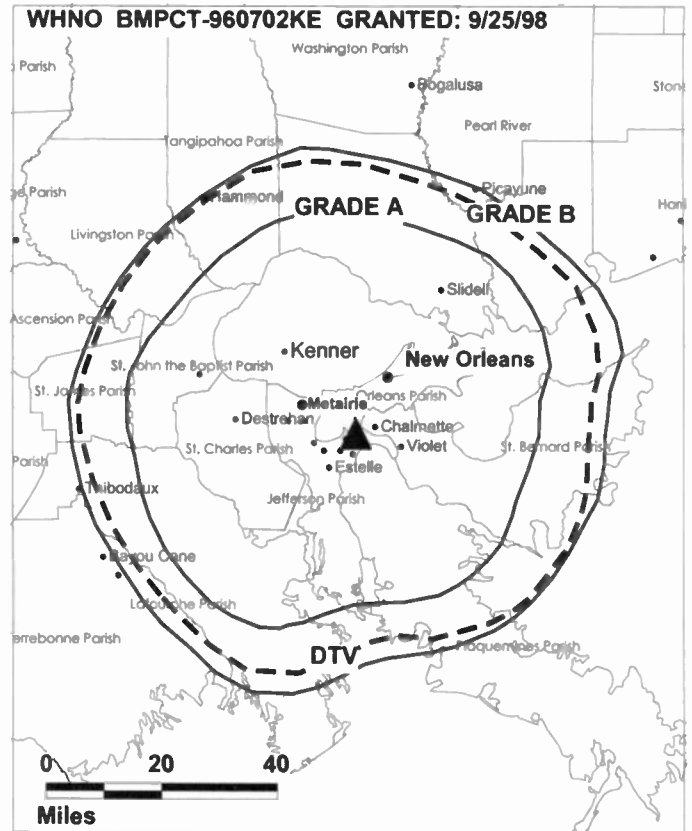
Personnel:

Pamela J. Beene, General Manager & General Sales Manager.

Doug Booth, Chief Engineer.

Shilanda Becnel, Traffic Manager.

Highest 30 Sec. Rate: \$125.



© 2001 Warren Communications News

City of License: New Orleans. **Station DMA:** New Orleans. **Rank:** 42.

Circulation © 2000 Nielsen. Coverage based on Nielsen study.

Grand Total	Cable TV Households	Non-cable TV Households	Total TV Households
Estimated Station Totals*	390,180	140,050	530,230
Average Weekly Circulation (2000)	30,822	20,256	51,078
Average Daily Circulation (2000)			15,148
Station DMA Total	Cable TV Households	Non-cable TV Households	Total TV Households
Estimated Station Totals*	390,180	140,050	530,230
Average Weekly Circulation (2000)	30,822	20,256	51,078
Average Daily Circulation (2000)			15,148

*Estimated station totals are sums of the Nielsen TV and Cable TV household estimates for each county in which the station registers viewing of more than 5% as per the Nielsen Survey Methods.

Louisiana—New Orleans

WNOL-TV Ch. 38

Network Service: WBN.

Licensee: Quincy Jones Broadcasting Inc., 1400 Poydras St., Suite 745, New Orleans, LA 70112.

Studio: 1400 Poydras St., New Orleans, LA 70112.

Phone: 504-525-3838. **Fax:** 504-569-0908.

Web Site: <http://www.wnol.com>

Technical Facilities: Channel No. 38 (614-620 MHz). Authorized power: 5000-kw max. visual, 500-kw max. aural. Antenna: 1019-ft. above av. terrain, 1018-ft. above ground, 1019-ft. above sea level.

Latitude 29° 58' 41"
Longitude 89° 56' 26"

Transmitter: 0.37-mi. SE of intersection of Rte. 47 & St. Bernard Parish boundary, Chalmette.

Digital Facilities: Channel No. 40 (626-632 MHz). Power: 200-kw max. visual. Antenna: 906-ft. above av. terrain, 907-ft. above ground.

Latitude 29° 58' 57"
Longitude 89° 56' 58"

FCC Digital File Number: BPCDT-19991015ABK (pending).

Note: Latitude and longitude coordinates shown are based on the North American Datum of 1927 (NAD 27) as currently required by the Mass Media Bureau of the FCC.

Multichannel TV Sound: Stereo only.

Satellite Earth Station: Simulsat, 7-meter; Harris, M/A-Com receivers.

Ownership: Qwest Broadcasting LLC (Group Owner).

Began Operation: March 25, 1984. Sale to TVX Broadcast Group by Channel 38 Assoc. Inc. approved by FCC February 28, 1986 (*Television Digest*, Vol. 25:50). Sale to Quincy Jones Broadcasting approved by FCC November 17, 1989. Sale to Qwest Broadcasting LLC approved by FCC December 13, 1995 (Vol. 34:47; 35:51). Sale pending to Tribune Broadcasting Co. (Vol. 39:46; 40:7).

Represented (sales): MMT Sales Inc.

Personnel:

Michael C. LaBonia, Vice President & General Manager.

Tom Post, General Sales Manager.

Chris Peet, National Sales Manager.

Betty Moore, Business Manager.

Bob Lawrence, Chief Engineer.

Gary Furlow, Production Manager.

Claudia Velasco, Promotions Manager.



© 2001 Warren Communications News

Rates: On request.

City of License: New Orleans. **Station DMA:** New Orleans. **Rank:** 42.

Circulation © 2000 Nielsen. Coverage based on Nielsen study.

Grand Total	Cable TV Households	Non-cable TV Households	Total TV Households
Estimated Station Totals*	556,100	152,670	708,770
Average Weekly Circulation (2000)	219,611	67,322	286,933
Average Daily Circulation (2000)			112,326
Station DMA Total	Cable TV Households	Non-cable TV Households	Total TV Households
Estimated Station Totals*	477,150	152,670	629,820
Average Weekly Circulation (2000)	197,543	67,322	264,865
Average Daily Circulation (2000)			106,093
Other DMA Total	Cable TV Households	Non-cable TV Households	Total TV Households
Estimated Station Totals*	78,950	0	78,950
Average Weekly Circulation (2000)	22,068	0	22,068
Average Daily Circulation (2000)			6,234

*Estimated station totals are sums of the Nielsen TV and Cable TV household estimates for each county in which the station registers viewing of more than 5% as per the Nielsen Survey Methods.

Louisiana—New Orleans

WPXL
Ch. 49

Network Service: PAX.

Licensee: Flinn Broadcasting Corp., 188 S. Bellevue, Suite 222, Memphis, TN 38104.

Studio: 3900 Veterans Blvd., Suite 202, Metairie, LA 70002.

Phone: 504-887-9795. **Fax:** 504-887-1518.

Web Site: <http://www.pax.net/wpxl>

Technical Facilities: Channel No. 49 (680-686 MHz). Authorized power: 2500-kw max. visual. Antenna: 889-ft. above av. terrain, 889-ft. above ground, 889-ft. above sea level.

Latitude 29° 55' 11"
Longitude 90° 01' 29"

Transmitter: 3201 Behrman Hwy.

Digital Facilities: Channel No. 50 (686-692 MHz). Power: 1000-kw max. visual. Antenna: 860-ft. above av. terrain, 861-ft. above ground.

Latitude 29° 55' 11"
Longitude 90° 01' 29"

FCC Digital File Number: BPCDT-19990915ATF (pending).

Note: Latitude and longitude coordinates shown are based on the North American Datum of 1927 (NAD 27) as currently required by the Mass Media Bureau of the FCC.

Ownership: Flinn Broadcasting Corp. (Group Owner).

Began Operation: March 19, 1989. Left air Spring 1990. Resumed operation under current ownership May 25, 1994.

Represented (legal): Pepper & Corazzini LLP.

Represented (engineering): du Treil, Lundin & Rackley Inc.

Personnel:

Lynn Long, General Manager.

Jim Tapley, Promotion Director.

Ami Jenkins, Business Manager.

Ernie Harvey, Chief Engineer.

Rates: On request.

City of License: New Orleans. **Station DMA:** New Orleans. **Rank:** 42.



© 2001 Warren Communications News

Circulation © 2000 Nielsen. Coverage based on Nielsen study.

Grand Total	Cable	Non-cable	Total
	TV Households	TV Households	TV Households
Estimated Station Totals*	477,150	137,260	614,410
Average Weekly Circulation (2000)	69,583	33,680	103,263
Average Daily Circulation (2000)			35,616
Station DMA Total	Cable	Non-cable	Total
	TV Households	TV Households	TV Households
Estimated Station Totals*	477,150	135,940	613,090
Average Weekly Circulation (2000)	69,583	33,598	103,181
Average Daily Circulation (2000)			35,611
Other DMA Total	Cable	Non-cable	Total
	TV Households	TV Households	TV Households
Estimated Station Totals*	0	1,320	1,320
Average Weekly Circulation (2000)	0	82	82
Average Daily Circulation (2000)			5

*Estimated station totals are sums of the Nielsen TV and Cable TV household estimates for each county in which the station registers viewing of more than 5% as per the Nielsen Survey Methods.

Louisiana—New Orleans

WVUE Ch. 8

Network Service: FOX.

Licensee: Emmis Broadcasting Corp., 950 N. Meridian St., Suite 1200, Indianapolis, IN 46204.

Studio: 1025 S. Jefferson Davis Pkwy., New Orleans, LA 70125.

Phone: 504-486-6161. **Fax:** 504-483-1212; 504-483-1219.

Technical Facilities: Channel No. 8 (180-186 MHz). Authorized power: 316-kw visual, 31.6-kw aural. Antenna: 990-ft. above av. terrain, 1046-ft. above ground, 1049-ft. above sea level.

Latitude 29° 57' 14"
Longitude 89° 56' 58"

Transmitter: 3900 Marrietta Rd., Chalmette, LA.

Digital Facilities: Channel No. 29 (560-566 MHz). Power: 1000-kw max. visual. Antenna: 892-ft. above av. terrain, 890-ft. above ground.

Latitude 29° 57' 14"
Longitude 89° 56' 58"

FCC Digital File Number: BPCDT-19991028AEP (pending).

Note: Latitude and longitude coordinates shown are based on the North American Datum of 1927 (NAD 27) as currently required by the Mass Media Bureau of the FCC.

Satellite Earth Stations: Andrew, 7-meter C-band; Andrew, 9-meter C-band; Satcom Technologies, 7-meter Ku-band; Scientific-Atlanta, 9-meter C-band; Avantek, Microdyne, Scientific-Atlanta receivers.

News Services: AP, Fox NewsEdge, CNN Newsource.

Ownership: Emmis Broadcasting Corp. (Group Owner).

Began Operation: December 17, 1958. Current station started on Ch. 13, and on January 28, 1959 FCC granted temporary Ch. 13 operation to New Orleans Television Corp. (Television Digest, Vol. 14:51; 15:5). Supreme Broadcasting Co. started operation on Ch. 20 November 1, 1953, using WJMR-TV call letters. In October 1957, WJMR-TV began experimental operation on Ch. 12. FCC ruled in 1958 that this operation was to close by January 1, 1959 but WVUE did not begin on Ch. 12 until September 1, 1962. Sale of 60% by New Orleans Television Inc. (Joseph A. Paretti and Associates) to Screen Gems and contingent transfer by Rust Craft of its 40% to Screen Gems approved by FCC June 2, 1965 (Vol. 5:8, 23). Switched to Ch. 8 June 8, 1970. Sale to Gaylord Broadcasting approved by FCC June 30, 1977 (Vol. 16:26; 17:28). Sale to Bumham Broadcasting LP by Gaylord approved by FCC June 8, 1987 (Vol. 26:47; 27:3). Sale to SF Broadcasting approved by FCC August 17, 1995 (Vol. 34:35, 50, 51; 35:15, 35). Transfer of control to Silver King Communications Inc. approved by FCC August 16, 1996. Sale to present owner by Silver King Communications Inc. approved by FCC June 23, 1998.

Represented (sales): Katz Television.

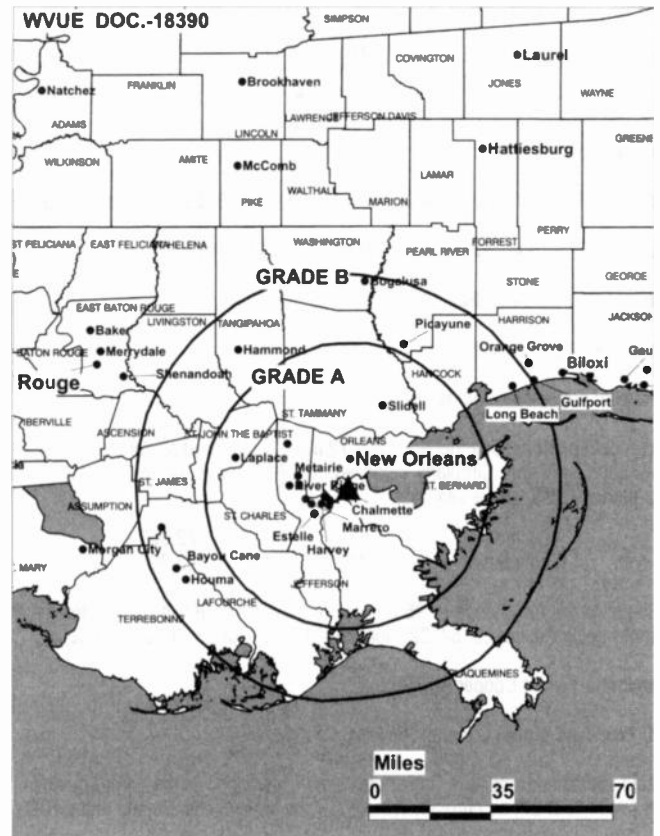
Personnel:

Madelyn Bonnot, Vice President, General Manager.

Shela Thompson, General Sales Manager.

Pat Labrygere, National Sales.

Wendy Wercion, Local Sales Manager.



© 2001 Warren Communications News

Brian Pagragan, Finance Director.

Fred Barrett, Chief Engineer.

Highest 30 Sec. Rate: \$2000.

City of License: New Orleans. **Station DMA:** New Orleans. **Rank:** 42.

Circulation © 2000 Nielsen. Coverage based on Nielsen study.

Grand Total	Cable TV Households	Non-cable TV Households	Total TV Households
Estimated Station Totals*	600,250	171,690	771,940
Average Weekly Circulation (2000)	342,631	99,451	442,082
Average Daily Circulation (2000)			190,353

Station DMA Total	Cable TV Households	Non-cable TV Households	Total TV Households
Estimated Station Totals*	477,150	152,670	629,820
Average Weekly Circulation (2000)	306,677	97,817	404,494
Average Daily Circulation (2000)			178,217

Other DMA Total	Cable TV Households	Non-cable TV Households	Total TV Households
Estimated Station Totals*	123,100	19,020	142,120
Average Weekly Circulation (2000)	35,954	1,634	37,588
Average Daily Circulation (2000)			12,135

*Estimated station totals are sums of the Nielsen TV and Cable TV household estimates for each county in which the station registers viewing of more than 5% as per the Nielsen Survey Methods.

Louisiana—New Orleans

WWL-TV Ch. 4

Network Service: CBS.

Licensee: WWL-TV Inc., Communications Center, Box 655237, Dallas, TX 75265.

Studio: 1024 N. Rampart St., New Orleans, LA 70116-2487.

Phone: 504-529-4444. **Fax:** 504-529-6483.

E-mail: eettinger@wwl-tv.com

Web Site: <http://www.wwl-tv.com>

Technical Facilities: Channel No. 4 (66-72 MHz). Authorized power: 100-kw visual, 10-kw aural. Antenna: Circularly polarized, 1024-ft. above av. terrain, 1024-ft. above ground, 1020-ft. above sea level.

Latitude 29° 54' 22.50"
Longitude 90° 02' 23.30"

Requests CP for change to 965-ft. above av. terrain, 968-ft. above ground, 968-ft. above sea level, lat. 29° 54' 22", long. 90° 02' 22". BPCT-20000817ABL.

Transmitter: No. 4 Cooper Rd., Gretna.

FCC Proposed Digital Channel Number: Ch. 30.

Note: Latitude and longitude coordinates shown are based on the North American Datum of 1927 (NAD 27) as currently required by the Mass Media Bureau of the FCC.

Multichannel TV Sound: Stereo only.

Satellite Earth Stations: Transmit/receive Harris, 7.4-meter Ku-band; Harris, 6.1-meter C-band; Harris, Scientific-Atlanta receivers.

SNG Mobile Dish: Dalsat, 4.2-meter Ku-band.

News Services: AP, UPI.

Ownership: Belo Corp. (Group Owner).

Began Operation: September 7, 1957. Sale to Rampart Operating Partnership by Loyola University approved by FCC May 23, 1990 (*Television Digest*, Vol. 30:1). Sale to present owner approved by FCC May 18, 1994 (Vol. 34:9).

Represented (sales): TeleRep Inc.

Represented (legal): Wiley, Rein & Fielding.

Personnel:

Jimmie B. Phillips, President & General Manager.

Mike Zikmund, Sales Director.

Tod Smith, Local Sales Manager.

Billie Bonnett, National Sales Manager.

Sandra Breland, News Director.

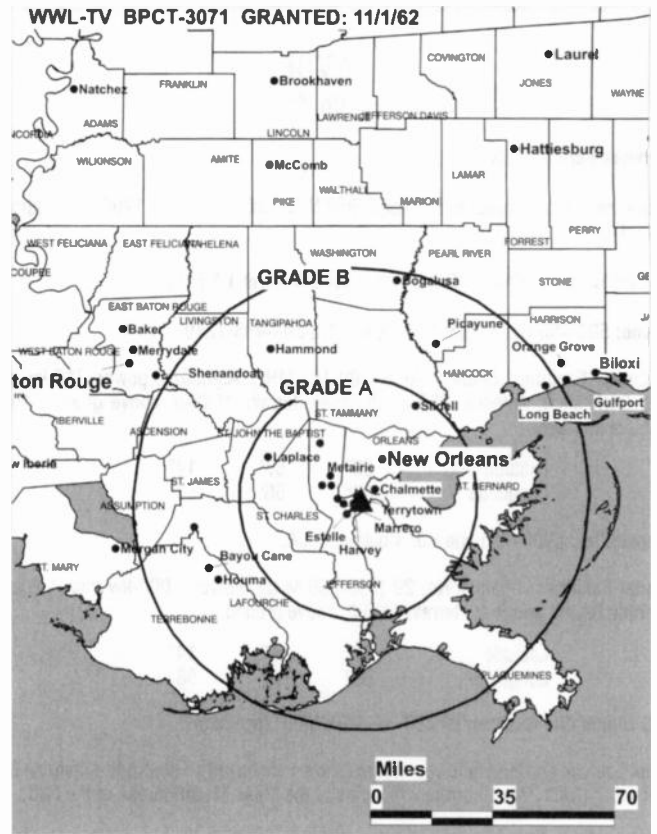
Melanie Worrall, Promotion Director.

Debra Barnewold, Business Manager.

Kevin Rupert, Finance Director.

Keith Smith, Marketing Director.

Rick W. Barber, Engineering Director.



© 2001 Warren Communications News

Rates: On request.

City of License: New Orleans. **Station DMA:** New Orleans. **Rank:** 42.

Circulation © 2000 Nielsen. Coverage based on Nielsen study.

Grand Total	Cable TV Households	Non-cable TV Households	Total TV Households
Estimated Station Totals*	626,920	167,230	794,150
Average Weekly Circulation (2000)	452,892	121,695	574,587
Average Daily Circulation (2000)			364,877
Station DMA Total	Cable TV Households	Non-cable TV Households	Total TV Households
Estimated Station Totals*	477,150	152,670	629,820
Average Weekly Circulation (2000)	403,417	119,793	523,210
Average Daily Circulation (2000)			343,641
Other DMA Total	Cable TV Households	Non-cable TV Households	Total TV Households
Estimated Station Totals*	149,770	14,560	164,330
Average Weekly Circulation (2000)	49,475	1,902	51,377
Average Daily Circulation (2000)			21,237

*Estimated station totals are sums of the Nielsen TV and Cable TV household estimates for each county in which the station registers viewing of more than 5% as per the Nielsen Survey Methods.

**We were the broker
in the 1994 sale of
WWL-TV**

THE
TED HEPBURN
COMPANY

Ted Hepburn, President
325 Garden Rd., Palm Beach, FL 33480
(561) 863 8995

Louisiana—Shreveport

KMSS-TV Ch. 33

Network Service: FOX.

Licensee: ComCorp of Texas License Corp., Box 53708, Lafayette, LA 70503-3708.

Studio: 3519 Jewella Ave., Shreveport, LA 71109.

Mailing Address: Box 30033, Shreveport, LA 71130.

Phone: 318-631-5677. **Fax:** 318-631-4195.

E-mail: kmss@kmsstv.com

Web Site: http://www.kmsstv.com

Technical Facilities: Channel No. 33 (584-590 MHz). Authorized power: 4532-kw max. visual, 453.2-kw max. aural. Antenna: 1813-ft. above av. terrain, 1749-ft. above ground, 2014-ft. above sea level.

Latitude 32° 40' 00"
Longitude 93° 56' 02"

Holds CP for change to 4570-kw max. visual; lat. 32° 39' 58", long. 93° 55' 59". BMPCT-990402KH.

Transmitter: 0.57-mi. S of KSLA-TV transmitter site on St. John's Rd., Mooringsport.

FCC Proposed Digital Channel Number: Ch. 34.

Note: Latitude and longitude coordinates shown are based on the North American Datum of 1927 (NAD 27) as currently required by the Mass Media Bureau of the FCC.

Multichannel TV Sound: Stereo only.

Satellite Earth Stations: AFC, 3.7-meter Ku-band; Comtech, 5-meter C-band; Agile, M/A-Com receivers.

News Service: Fox NewsEdge.

LMA: Local marketing agreement with KSHV (UW), Shreveport.

Ownership: Communications Corp. of America (Group Owner).

Began Operation: October 6, 1985. Sale by J. D. Waggoner & G. Teekell, et al., to South-West Multimedia Corp. approved by FCC June 24, 1987. Transfer to White Knight approved by FCC February 18, 1994. Transfer to present owner approved by FCC July 26, 1994.

Represented (sales): Seltel Inc.

Personnel:

Joe Sugg, General Manager.

Susan Newman, General Sales Manager.

Doug Ginn, News Director.

Dale Beasley, Business Manager.

Doug Ginn, Local Program Director.

Mary Flanders, Marketing & Promotion Director.



© 2001 Warren Communications News

Jim Dull, Production Manager.

Erik Peterson, Engineering Director.

Highest 30 Sec. Rate: \$1900.

City of License: Shreveport. **Station DMA:** Shreveport. **Rank:** 76.

Circulation © 2000 Nielsen. Coverage based on Nielsen study.

Grand Total	Cable TV Households	Non-cable TV Households	Total TV Households
Estimated Station Totals*	241,740	149,190	390,930
Average Weekly Circulation (2000)	116,262	44,663	160,926
Average Daily Circulation (2000)			60,161
Station DMA Total	Cable TV Households	Non-cable TV Households	Total TV Households
Estimated Station Totals*	216,170	123,250	339,420
Average Weekly Circulation (2000)	112,926	41,495	154,421
Average Daily Circulation (2000)			58,962
Other DMA Total	Cable TV Households	Non-cable TV Households	Total TV Households
Estimated Station Totals*	25,570	25,940	51,510
Average Weekly Circulation (2000)	3,336	3,168	6,504
Average Daily Circulation (2000)			1,199

* Estimated station totals are sums of the Nielsen TV and Cable TV household estimates for each county in which the station registers viewing of more than 5% as per the Nielsen Survey Methods.

Louisiana—Shreveport

KSHV
Ch. 45

Network Service: UPN, WBN.

Licensee: White Knight Broadcasting of Shreveport LLC, Box 3058, Lafayette, LA 70502.

Studio: 3519 Jewella Ave., Shreveport, LA 71109.

Mailing Address: Box 30045, Shreveport, LA 71130.

Phone: 318-631-4545. **Fax:** 318-631-4195.

E-mail: kshv@kshv.com

Web Site: http://www.kshv.com

Technical Facilities: Channel No. 45 (656-662 MHz). Authorized power: 2982-kw max. visual. Antenna: 1664-ft. above av. terrain, 1600-ft. above ground, 1865-ft. above sea level.

Latitude 32° 40' 00"
Longitude 93° 56' 02"

Transmitter: St. Johns Rd., Mooringsport.

Digital Facilities: Channel No. 44 (650-656 MHz). Power: 500-kw max. visual. Antenna: 1657-ft. above av. terrain, 1600-ft. above ground.

Latitude 32° 39' 57"
Longitude 95° 55' 58"

FCC Digital File Number: BPCDT-19991027ADK (pending).

Note: Latitude and longitude coordinates shown are based on the North American Datum of 1927 (NAD 27) as currently required by the Mass Media Bureau of the FCC.

News Services: Capitol News, Conus.

LMA: Local marketing agreement with KMSS-TV (F), Shreveport.

Ownership: White Knight Holdings Inc. (Group Owner).

Began Operation: April 15, 1994. Sale to present owner by Word of Life Ministries approved by FCC May 9, 1995.

Represented (sales): Seltel Inc.

Personnel:

Sheldon Galloway, General Manager.

Susan Newman, General Sales Manager.

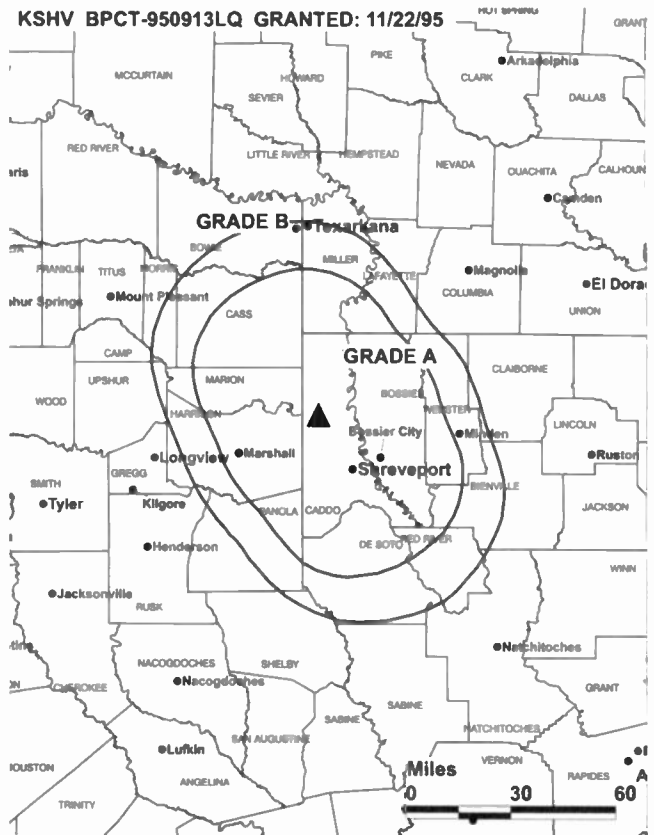
Robert Axtell, Local Sales Manager.

Nicole Arnold, Program Director.

Mary Flanders, Promotion & Marketing Director.

Jim Dull, Production Manager.

Dale Beasley, Business Manager.



James Russell, Chief Engineer.

Highest 30 Sec. Rate: \$700.

City of License: Shreveport. **Station DMA:** Shreveport. **Rank:** 76.

Circulation © 2000 Nielsen. Coverage based on Nielsen study.

Grand Total	Cable TV Households	Non-cable TV Households	Total TV Households
Estimated Station Totals*	196,010	114,170	310,180
Average Weekly Circulation (2000)	72,669	25,867	98,536
Average Daily Circulation (2000)			35,403
Station DMA Total	Cable TV Households	Non-cable TV Households	Total TV Households
Estimated Station Totals*	194,640	105,800	300,440
Average Weekly Circulation (2000)	72,357	25,356	97,713
Average Daily Circulation (2000)			35,213
Other DMA Total	Cable TV Households	Non-cable TV Households	Total TV Households
Estimated Station Totals*	1,370	8,370	9,740
Average Weekly Circulation (2000)	312	511	823
Average Daily Circulation (2000)			189

*Estimated station totals are sums of the Nielsen TV and Cable TV household estimates for each county in which the station registers viewing of more than 5% as per the Nielsen Survey Methods.

Louisiana—Shreveport

KSLA-TV Ch. 12

Network Service: CBS.

Licensee: Raycom America Inc., 201 Monroe St., 20th Floor, RSA Tower, Montgomery, AL 36104.

Studio: 1812 Fairfield Ave., Shreveport, LA 71101.

Mailing Address: Box 41812, Shreveport, LA 71134-1812.

Phone: 318-222-1212. **Fax:** 318-677-6703.

E-mail: ksla@ksla.com

Web Site: http://www.ksla.com

Technical Facilities: Channel No. 12 (204-210 MHz). Authorized power: 316-kw visual, 38-kw aural. Antenna: 1800-ft. above av. terrain, 1794-ft. above ground, 2049-ft. above sea level.

Latitude 32° 40' 29"
Longitude 93° 55' 59"

Transmitter: 2-mi. ESE of Mooringsport.

Digital Facilities: Channel No. 17 (488-494 MHz). Power: 545.7-kw max. visual. Antenna: 1716-ft. above av. terrain, 1661-ft. above ground.

Latitude 32° 40' 28"
Longitude 93° 56' 00"

FCC Digital File Number: BPCDT-19991025AER. Granted: February 8, 2000.

Note: Latitude and longitude coordinates shown are based on the North American Datum of 1927 (NAD 27) as currently required by the Mass Media Bureau of the FCC.

Satellite Earth Stations: RCA, 0-meter Ku-band; Scientific-Atlanta, 4.6-meter; Scientific-Atlanta, 7-meter; M/A-Com, Scientific-Atlanta receivers.

News Services: AP, CBS Newspath.

Ownership: Raycom Media Inc. (Group Owner).

Began Operation: December 22, 1953. Station started as KSLA Interim Television Corp., equally owned by KRMD, KCIJ and grantee. On May 19, 1955, final decision was granted to Shreveport Television Co. (*Television Digest*, Vol. 11:21). Sale to KSLA-TV by Mrs. George, et al., who retained minority interest, approved by FCC May 25, 1960 (Vol. 16:6, 24). Sale to Viacom International Inc. approved by FCC March 29, 1983 (Vol. 23:3). Sale to Ellis Communications approved by FCC August 24, 1995 (Vol. 34:38; 35:20). Transfer of control to Raycom approved by FCC July 26, 1996.

Represented (sales): TeleRep Inc.

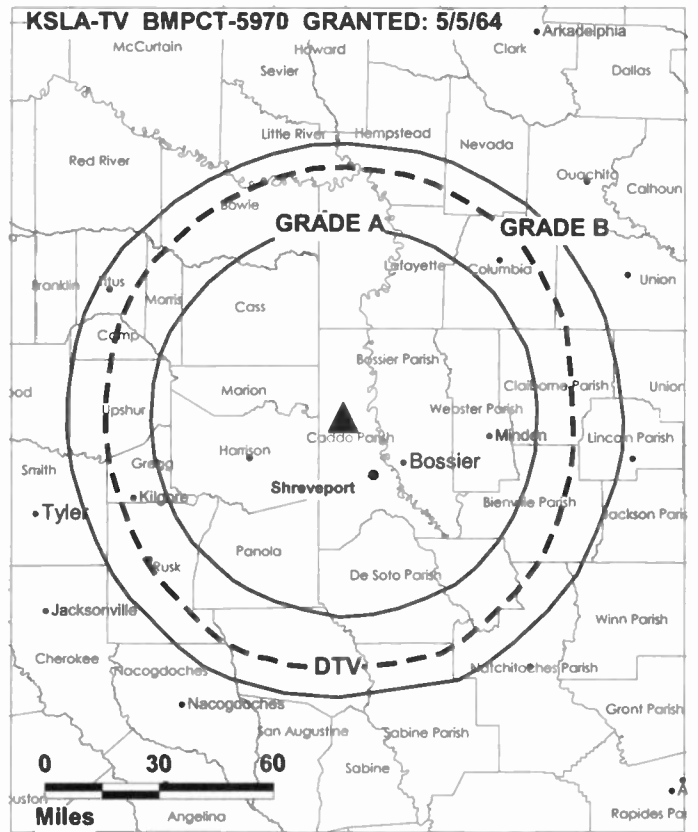
Represented (legal): Goldberg, Godles, Wiener & Wright.

Personnel:

Edward Bradley, General Manager.

Debra Shelton Little, General Sales Manager.

Gaylon Reasons, News Director.



© 2001 Warren Communications News

Cindy Townsend, Business Manager.

Kathy Knapp, Marketing Director.

Highest 30 Sec. Rate: \$2500.

City of License: Shreveport. **Station DMA:** Shreveport. **Rank:** 76.

Circulation © 2000 Nielsen. Coverage based on Nielsen study.

Grand Total	Cable TV Households	Non-cable TV Households	Total TV Households
Estimated Station Totals*	333,690	216,920	550,610
Average Weekly Circulation (2000)	224,912	106,997	331,909
Average Daily Circulation (2000)			193,932
Station DMA Total	Cable TV Households	Non-cable TV Households	Total TV Households
Estimated Station Totals*	215,660	145,930	361,590
Average Weekly Circulation (2000)	173,088	90,202	263,290
Average Daily Circulation (2000)			163,680
Other DMA Total	Cable TV Households	Non-cable TV Households	Total TV Households
Estimated Station Totals*	118,030	70,990	189,020
Average Weekly Circulation (2000)	51,824	16,795	68,619
Average Daily Circulation (2000)			30,251

*Estimated station totals are sums of the Nielsen TV and Cable TV household estimates for each county in which the station registers viewing of more than 5% as per the Nielsen Survey Methods.

Louisiana—Shreveport-Texarkana, Texas

KTAL-TV Ch. 6

Network Service: NBC.

Licensee: KTAL-TV Inc., 3227 Summerhill Rd., Texarkana, TX.

Studios: 3150 N. Market St., Shreveport, LA 71107; 3227 Summerhill Rd., Texarkana, TX.

Phones: 318-425-2422 (Shreveport); 903-793-1133 (Texarkana). **Fax:** 318-425-2488.

Technical Facilities: Channel No. 6 (82-88 MHz). Authorized power: 100-kw visual, 10-kw aural. Antenna: 1580-ft. above av. terrain, 1553-ft. above ground, 1849-ft. above sea level.

Latitude 32° 54' 11"
Longitude 94° 00' 22"

Transmitter: 2.3-mi. NNW of Vivian, LA, W of County Rd.

Digital Facilities: Channel No. 15 (476-482 MHz). Power: 1000-kw max. visual. Antenna: 1467-ft. above av. terrain, 1401-ft. above ground, 1696-ft. above sea level.

Latitude 32° 54' 11"
Longitude 94° 00' 20"

Transmitter: Approx. 0.35-mi. a bearing of 236°T from the inter of Atlanta-Vivian.

FCC Digital File Number: BPCDT-990114KE (pending).

Note: Latitude and longitude coordinates shown are based on the North American Datum of 1927 (NAD 27) as currently required by the Mass Media Bureau of the FCC.

AM Affiliate: KCMC, 1-kw, 740 kHz (ABC).

FM Affiliate: KTAL-FM, 100-kw, 98.1 MHz (No. 251), 1447-ft.

News Service: AP.

Ownership: KTAL-TV Inc.

Began Operation: August 16, 1953.

Represented (sales): Blair Television.

Represented (legal): Covington & Buring.

Personnel:

H. Lee Bryant, President.

Douglas Yoder, Vice President & General Manager.

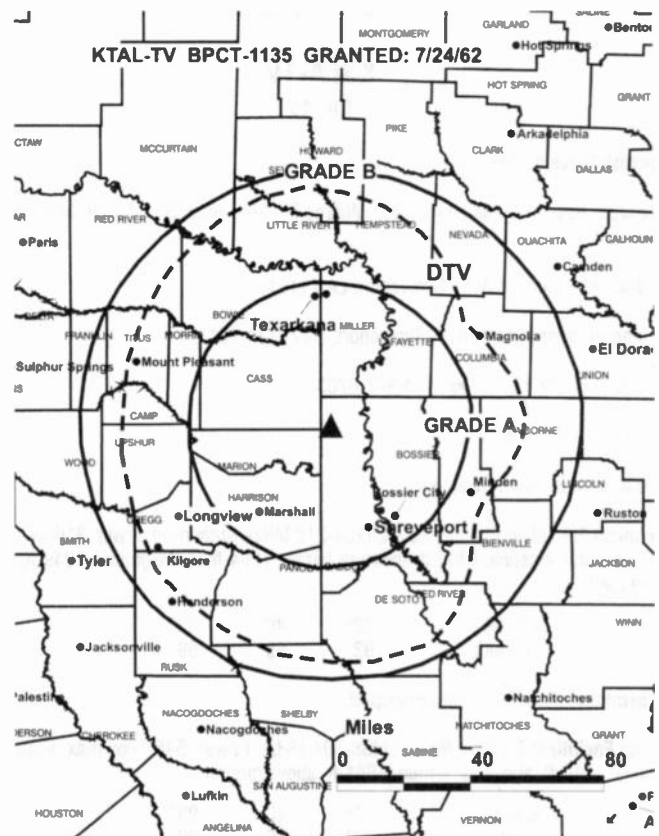
Jean Byrd, Program Director.

Joel Lynch, Promotion Manager.

Jenifer Andrews, News Director.

George Tracy, Chief Engineer.

Carol Ampula, Business Manager.



© 2001 Warren Communications News

Highest 30 Sec. Rate: \$1500.

City of License: Texarkana, TX. **Station DMA:** Shreveport. **Rank:** 76.

Circulation © 2000 Nielsen. Coverage based on Nielsen study.

Grand Total	Cable TV Households	Non-cable TV Households	Total TV Households
Estimated Station Totals*	256,430	193,660	450,090
Average Weekly Circulation (2000)	151,337	86,056	237,393
Average Daily Circulation (2000)			120,389
Station OMA Total	Cable TV Households	Non-cable TV Households	Total TV Households
Estimated Station Totals*	204,340	149,700	354,040
Average Weekly Circulation (2000)	144,634	77,179	221,813
Average Daily Circulation (2000)			114,967
Other OMA Total	Cable TV Households	Non-cable TV Households	Total TV Households
Estimated Station Totals*	52,090	43,960	96,050
Average Weekly Circulation (2000)	6,703	8,877	15,580
Average Daily Circulation (2000)			5,423

*Estimated station totals are sums of the Nielsen TV and Cable TV household estimates for each county in which the station registers viewing of more than 5% as per the Nielsen Survey Methods.

Louisiana—Shreveport

KTBS-TV Ch. 3

Network Service: ABC.

Licensee: KTBS Inc., 312 E. Kings Hwy., Shreveport, LA 71104.

Studio: 312 E. Kings Hwy., Shreveport, LA 71104.

Mailing Address: Box 44227, Shreveport, LA 71134-4227.

Phone: 318-861-5800. **Fax:** 318-862-9434; 318-862-9430.

E-mail: news@ktbs.com

Web Site: http://www.ktbs.com

Technical Facilities: Channel No. 3 (60-66 MHz). Authorized power: 100-kw visual, 10-kw aural. Antenna: 1781-ft. above av. terrain, 1801-ft. above ground, 2049-ft. above sea level.

Latitude 32° 41' 08"
Longitude 93° 56' 00"

Transmitter: 1.5-mi. SE of Mooringsport, LA.

FCC Proposed Digital Channel Number: Ch. 28.

Note: Latitude and longitude coordinates shown are based on the North American Datum of 1927 (NAD 27) as currently required by the Mass Media Bureau of the FCC.

Multichannel TV Sound: Stereo only.

Satellite Earth Stations: ADM, 6.5-meter C-band; Andrew, 4.5-meter C-band; Andrew, 7.3-meter C-band; EASI, 4.6-meter Ku & C-band; RCA, 3.7-meter; Avantek, Scientific-Atlanta, Standard Communications receivers.

News Services: ABC NewsOne, AP.

Ownership: KTBS Inc.

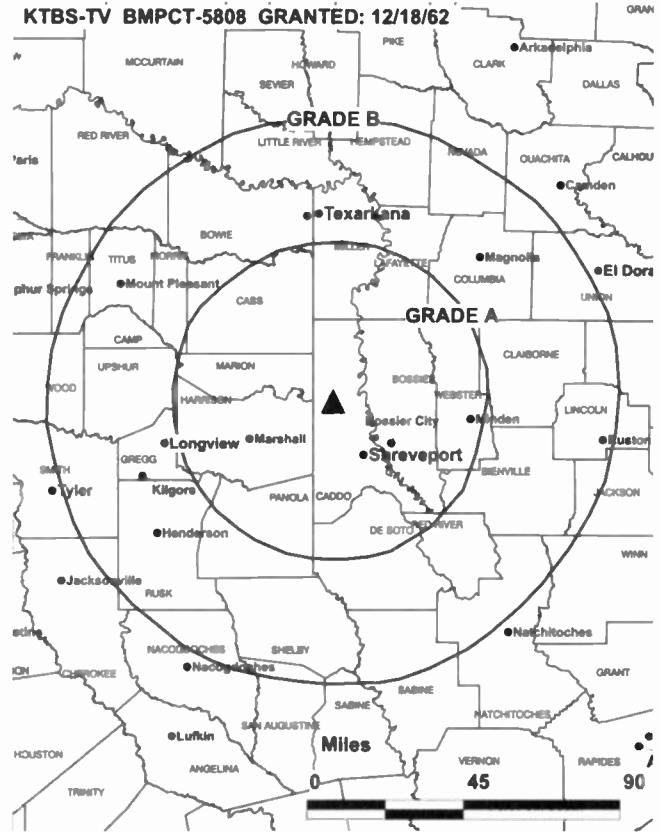
Began Operation: September 3, 1955.

Represented (sales): Katz Television Communications.

Represented (legal): Fletcher, Heald & Hildreth PLC.

Personnel:

- Edwin N. Wray, President & General Manager.
- George Sirven, Station & General Sales Manager.
- Leeann Lewis, Local Sales Manager.
- Judy Meller, National & Regional Sales Manager.
- Jan Elkins, News Director.
- Gary Hines, Assistant News Director.
- David L. Hendricks, Chief Engineer.
- Karl Cole, Promotion Manager.
- Don Wiegel, Marketing Director.
- Sherri McCallie, Business Manager.



© 2001 Warren Communications News

Ron Thoma, Production Manager.

Carolyn Lowry, Traffic Manager.

Melissa Parkerson, Community Projects Director.

Rates: On request.

City of License: Shreveport. **Station DMA:** Shreveport. **Rank:** 76.

Circulation © 2000 Nielsen. Coverage based on Nielsen study.

Grand Total	Cable	Non-cable	Total
	TV Households	TV Households	TV Households
Estimated Station Totals*	292,430	236,210	528,640
Average Weekly Circulation (2000)	190,985	99,420	290,405
Average Daily Circulation (2000)			162,390
Station DMA Total	Cable	Non-cable	Total
	TV Households	TV Households	TV Households
Estimated Station Totals*	216,150	152,680	368,830
Average Weekly Circulation (2000)	164,194	86,925	251,120
Average Daily Circulation (2000)			148,242
Other DMA Total	Cable	Non-cable	Total
	TV Households	TV Households	TV Households
Estimated Station Totals*	76,280	83,530	159,810
Average Weekly Circulation (2000)	26,791	12,494	39,285
Average Daily Circulation (2000)			14,148

*Estimated station totals are sums of the Nielsen TV and Cable TV household estimates for each county in which the station registers viewing of more than 5% as per the Nielsen Survey Methods.

Louisiana—Slidell

WUPL
Ch. 54

Network Service: UPN.

Licensee: Viacom Broadcasting of Seattle Inc., c/o Ray White, 5202 River Rd., Bethesda, MD 20816.

Studio: 3850 N. Causeway St., Suite 454, Metairie, LA 70002.

Phone: 504-828-5454. **Fax:** 504-828-5455.

E-mail: wupl@paramount.com

Web Site: <http://www.upn54.com>

Technical Facilities: Channel No. 54 (710-716 MHz). Authorized power: 4376-kw max. visual. Antenna: 700-ft. above av. terrain, 710-ft. above ground, 717-ft. above sea level.

Latitude 30° 17' 08.70"
Longitude 89° 54' 18.20"

Transmitter: 59131 Transmitter Rd., 2-mi. SE of Lacombe.

Digital Facilities: Channel No. 24 (530-536 MHz). Power: 750-kw max. visual. Antenna: 583-ft. above av. terrain, 590-ft. above ground.

Latitude 30° 17' 07.40"
Longitude 89° 54' 17.60"

FCC Digital File Number: BPCDT-19991029AEQ (pending).

Note: Latitude and longitude coordinates shown are based on the North American Datum of 1927 (NAD 27) as currently required by the Mass Media Bureau of the FCC.

Ownership: Viacom International Inc. (Group Owner).

Began Operation: June 1, 1995. Sale to present owner by Middle America Communications Inc. approved by FCC September 29, 1997.

Represented (legal): Hardy & Carey LLP.

Personnel:

Kathy Sparks, Vice President & General Manager.

Peter Uzelac, General Sales Manager.

Laura Long, Local Sales Manager.

Bill Schully, Chief Engineer.

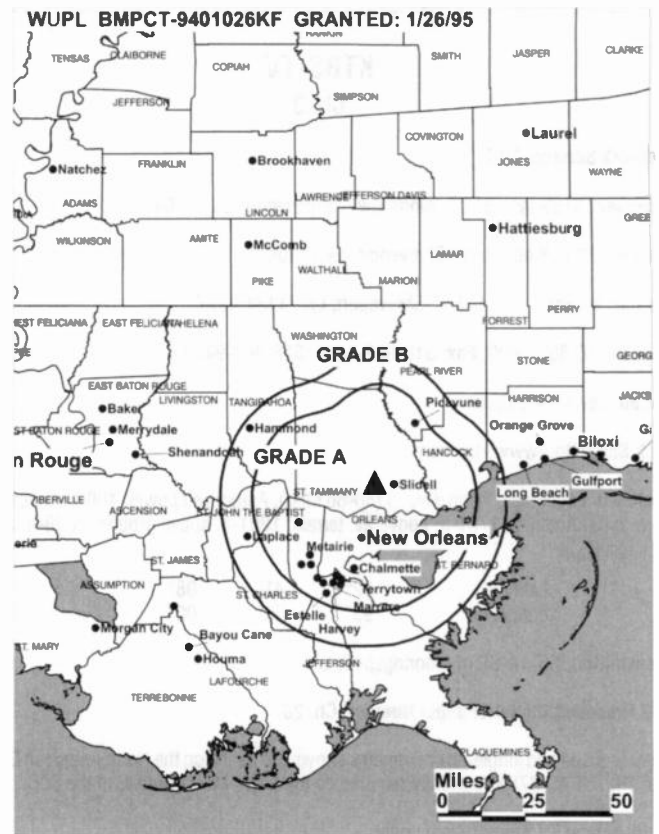
Joanna Bellanger, Program Director.

Mark Raymond, Promotion Manager.

Steve Mohammed, Business Manager.

Phyllis Moore, Traffic Manager.

Rates: On request.



© 2001 Warren Communications News

City of License: Slidell. **Station DMA:** New Orleans. **Rank:** 42.

Circulation © 2000 Nielsen. Coverage based on Nielsen study.

Grand Total	Cable TV Households	Non-cable TV Households	Total TV Households
Estimated Station Totals*	495,530	138,070	633,600
Average Weekly Circulation (2000)	143,212	39,824	183,036
Average Daily Circulation (2000)			59,391
Station DMA Total	Cable TV Households	Non-cable TV Households	Total TV Households
Estimated Station Totals*	472,540	138,070	610,610
Average Weekly Circulation (2000)	141,534	39,824	181,358
Average Daily Circulation (2000)			58,931
Other DMA Total	Cable TV Households	Non-cable TV Households	Total TV Households
Estimated Station Totals*	22,990	0	22,990
Average Weekly Circulation (2000)	1,678	0	1,678
Average Daily Circulation (2000)			460

*Estimated station totals are sums of the Nielsen TV and Cable TV household estimates for each county in which the station registers viewing of more than 5% as per the Nielsen Survey Methods.



WARREN COMMUNICATIONS NEWS Telecom & Media Intelligence www.warren-news.com

Communications Daily

The Authoritative News Service of Electronic Communications

Read the only publication the Federal Communications Commission (FCC) and the National Telecommunications and Information Administration (NTIA) have subscribed to electronically for *all* their employees...

"CD has the sources, the facts and the intelligence to put it all together. I rely on CD every day."

Timothy A. Boggs
Senior Vice President for Public Policy
TIME WARNER

The only daily publication covering the entire telecommunications industry, **Communications Daily** follows the latest news in telephone, broadcasting, cable TV, electronic information distribution, satellites, cellular radio and all other important segments of communications.

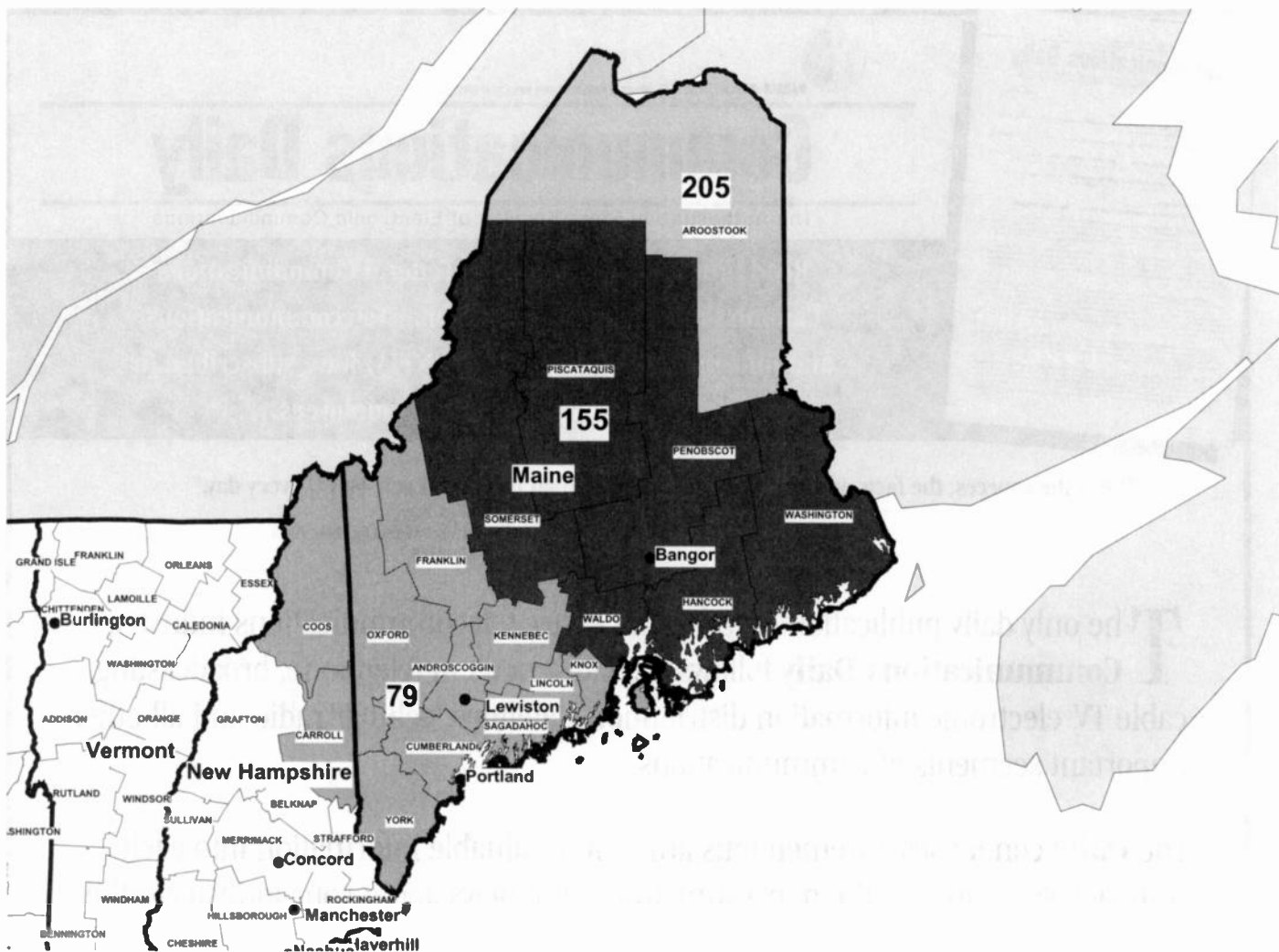
The **Daily** condenses a tremendous amount of valuable information into each compact issue. You get the maximum amount of news about your industry—the very latest intelligence to help you make key business decisions—in an easy-to-read format that takes you just minutes each day to digest.

Fifteen veteran editors and reporters cover the news for **Communications Daily**. They keep you abreast of new developments in industry, the FCC, Congress, the White House and of other important telecommunications news at home and around the world.

Communications Daily makes news by covering the news. Order your subscription today. If you have a computer and e-mail address, you may choose to have your subscription to CD delivered *electronically* (via the Internet).



Warren Communications News • 2115 Ward Court, NW • Washington, D.C. 20037
Phone: 800-771-9202 • Fax: 202-293-3435 • e-mail: info@warren-news.com



© 2001 Warren Communications News

MARKET	NIelsen OMA TV HOUSEHOLOS	RANK
Portland-Auburn, ME	362,660	79
Bangor, ME	129,600	155
Presque Isle, ME	27,380	205

MARKET AREA COMMERCIAL STATIONS

WCSH (6), WGME-TV (13), WMPX-TV (23), WMTW-TV (8), WPME (35), WPXT (51)
 WABI-TV (5), WLZ (2), WVII-TV (7)
 WAGM-TV (8)

State Cross Reference List

Communities that receive programs of stations that are located elsewhere.

WMPX-TV, Portland	See Waterville, ME
WMTW-TV, Portland	See Poland Spring, ME
WPME, Portland	See Lewiston, ME

Maine Analog Station Totals as of November 1, 2000

	VHF	UHF	TOTAL
Commercial Television	7	3	10
Educational Television	4	1	5
	11	4	15

Maine—Bangor

WABI-TV Ch. 5

Network Service: CBS.

Licensee: Community Broadcasting Service, 35 Hildreth St., Bangor, ME 04401.

Studio: 35 Hildreth St., Bangor, ME 04401.

Phone: 207-947-8321. **Fax:** 207-941-9378.

E-mail: wabi@wabi-tv.com

Technical Facilities: Channel No. 5 (76-82 MHz). Authorized power: 40-kw visual, 6-kw aural. Antenna: 1320-ft. above av. terrain, 529-ft. above ground, 1749-ft. above sea level.

Latitude 44° 42' 13"
Longitude 69° 04' 47"

Transmitter: Pickard Mountain, near Maine Rte. 9.

Digital Facilities: Channel No. 19 (500-506 MHz). Power: 880-kw max. visual. Antenna: 1309-ft. above av. terrain, 505-ft. above ground.

Latitude 44° 42' 12"
Longitude 69° 04' 47"

Transmitter: Peaked Mountain, Dixmont, ME.

FCC Digital File Number: BPCDT-19991101AHF (pending).

Note: Latitude and longitude coordinates shown are based on the North American Datum of 1927 (NAD 27) as currently required by the Mass Media Bureau of the FCC.

Satellite Earth Stations: M/A-Com, Ku-band; Scientific-Atlanta, 7-meter; M/A-Com, Scientific-Atlanta receivers.

News Services: AP, CBS Newspath.

Ownership: Diversified Communications (Group Owner).

Began Operation: January 25, 1953.

Represented (sales): Blair Television.

Represented (legal): Irwin, Campbell & Tannenwald PC.

Personnel:

Michael T. Young, Vice President & General Manager.

Kathy Hardy, General Sales Manager.

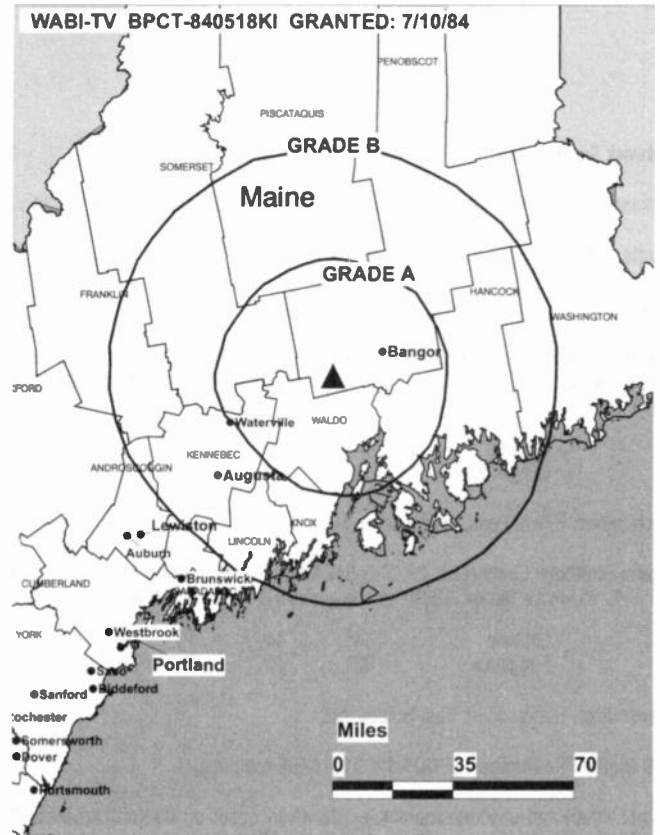
Tom Gass, Local Sales Manager.

Dale Carter, Operations Director & Chief Engineer.

Don Colson, News Director.

Steve Hiltz, Program Director.

Paul Saliwancheck, Promotion & Public Service Director.



© 2001 Warren Communications News

Terry Dubois, Business Manager.

Rates: On request.

City of License: Bangor. **Station DMA:** Bangor. **Rank:** 155.

Circulation © 2000 Nielsen. Coverage based on Nielsen study.

Grand Total	Cable TV Households	Non-cable TV Households	Total TV Households
Estimated Station Totals*	139,160	81,760	220,920
Average Weekly Circulation (2000)	90,329	48,919	139,248
Average Daily Circulation (2000)			79,766
Station DMA Total	Cable TV Households	Non-cable TV Households	Total TV Households
Estimated Station Totals*	66,630	61,510	128,140
Average Weekly Circulation (2000)	55,655	42,233	97,888
Average Daily Circulation (2000)			60,673
Other DMA Total	Cable TV Households	Non-cable TV Households	Total TV Households
Estimated Station Totals*	72,530	20,250	92,780
Average Weekly Circulation (2000)	34,674	6,686	41,360
Average Daily Circulation (2000)			19,093

* Estimated station totals are sums of the Nielsen TV and Cable TV household estimates for each county in which the station registers viewing of more than 5% as per the Nielsen Survey Methods.

Maine—Bangor

WLBZ Ch. 2

Network Service: NBC.

Licensee: Pacific & Southern Co. Inc., 1100 Wilson Blvd., Arlington, VA 22234.

Studio: 329 Mount Hope Ave., Bangor, ME 04401.

Phone: 207-942-4822. **Fax:** 207-945-6816.

Technical Facilities: Channel No. 2 (54-60 MHz). Authorized power: 51.3-kw visual, 10.2-kw aural. Antenna: 640-ft. above av. terrain, 99-ft. above ground, 941-ft. above sea level.

Latitude 44° 44' 10"
Longitude 68° 40' 17"

Transmitter: Riders Peak, near Holden, ME.

Digital Facilities: Channel No. 25 (536-542 MHz). Power: 990-kw max. visual. Antenna: 659-ft. above av. terrain, 124-ft. above ground, 0-ft. above sea level.

Latitude 44° 44' 10"
Longitude 68° 40' 17"

Transmitter: Ryders Bluff, East Holden, ME.

FCC Digital File Number: BPCDT-19991020ABE (pending).

Note: Latitude and longitude coordinates shown are based on the North American Datum of 1927 (NAD 27) as currently required by the Mass Media Bureau of the FCC.

Satellite Earth Stations: Harris, 3-meter Ku-band; Harris, 5-meter C-band; Harris, 8-meter Ku-band.

News Services: AP, NBC News Channel.

Ownership: Gannett Broadcasting Group (Group Owner).

Began Operation: September 12, 1954. Sale to present owner by Maine Broadcasting Co. approved by FCC January 2, 1998. (*Television Digest*, Vol. 37:42; 38:3). Sale as WTWO to Maine Broadcasting Co. by Murray Carpenter approved by FCC May 14, 1958 (Vol. 14:12, 16, 20).

Represented (sales): Katz Continental Television.

Represented (legal): Reed, Smith, Shaw & McClay.

Represented (engineering): Denny & Associates PC.

Personnel:

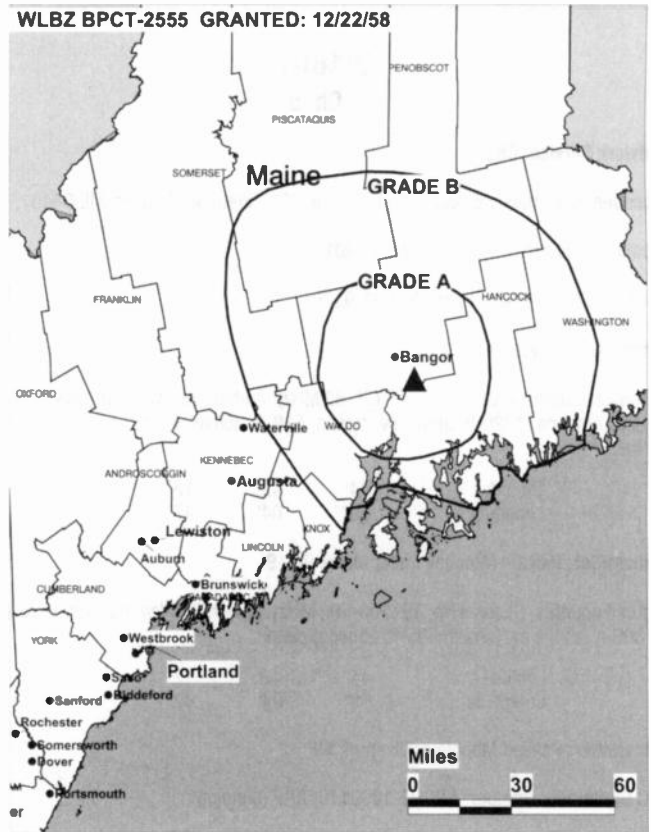
Judy Horan, President & General Manager.

George Baines, Sales Manager.

Sharon Gonyar, National Sales Manager.

Michael O'Neil, News Director.

Jim Chadwick, Engineering Director.



© 2001 Warren Communications News

Maria Kreilkamp, Business Manager.

Rates: On request.

City of License: Bangor. **Station DMA:** Bangor. **Rank:** 155.

Circulation © 2000 Nielsen. Coverage based on Nielsen study.

Grand Total	Cable TV Households	Non-cable TV Households	Total TV Households
Estimated Station Totals*	139,160	76,820	215,980
Average Weekly Circulation (2000)	81,441	39,795	121,236
Average Daily Circulation (2000)			69,279
Station DMA Total	Cable TV Households	Non-cable TV Households	Total TV Households
Estimated Station Totals*	66,630	61,510	128,140
Average Weekly Circulation (2000)	53,843	37,776	91,619
Average Daily Circulation (2000)			57,126
Other DMA Total	Cable TV Households	Non-cable TV Households	Total TV Households
Estimated Station Totals*	72,530	15,310	87,840
Average Weekly Circulation (2000)	27,598	2,019	29,617
Average Daily Circulation (2000)			12,153

*Estimated station totals are sums of the Nielsen TV and Cable TV household estimates for each county in which the station registers viewing of more than 5% as per the Nielsen Survey Methods.

Maine—Bangor

WVII-TV Ch. 7

Network Service: ABC.

Licensee: Bangor Communications Inc., 371 Target Industrial Circle, Bangor, ME 04401.

Studio: 371 Target Industrial Circle, Bangor, ME 04401.

Phone: 207-945-6457. **Fax:** 207-942-0511.

E-mail: wvii@wvii.com

Web Site: <http://www.wvii.com>

Technical Facilities: Channel No. 7 (174-180 MHz). Authorized power: 316-kw visual, 31.6-kw aural. Antenna: 819-ft. above av. terrain, 137-ft. above ground, 1134-ft. above sea level.

Latitude 44° 45' 35"
Longitude 68° 34' 01"

Transmitter: Black Cap Mountain, Eddington.

Digital Facilities: Channel No. 14 (470-476 MHz). Power: 532-kw max. visual. Antenna: 820-ft. above av. terrain, 138-ft. above ground.

Latitude 44° 45' 35"
Longitude 68° 34' 01"

FCC Digital File Number: BPCDT-19991021ABO. Granted: April 19, 2000.

Note: Latitude and longitude coordinates shown are based on the North American Datum of 1927 (NAD 27) as currently required by the Mass Media Bureau of the FCC.

Satellite Earth Stations: Andrew, 4.5-meter C-band; Comtech, 5-meter C-band; Gabriel, 3.7-meter Ku & C-band; Unimesh, 3.1-meter Ku & C-band; Andrew, Chapparral, Pinzone, Standard Communications, Toshiba receivers.

News Services: ABC NewsOne, AP, CNN Newsource.

Ownership: Seaway Holdings Inc. (Group Owner).

Began Operation: October 15, 1965. Sale to present owner by Seaway Communications Inc. approved by FCC April 23, 1998. Sale to Seaway Communications Inc. by John J. Pineau approved by FCC July 23, 1982. Sale to Pineau by Downeast TV Inc., Debtor-in-Possession, approved by FCC January 20, 1976.

Represented (sales): Katz Continental.

Personnel:

Mitch Lambert, General Manager.

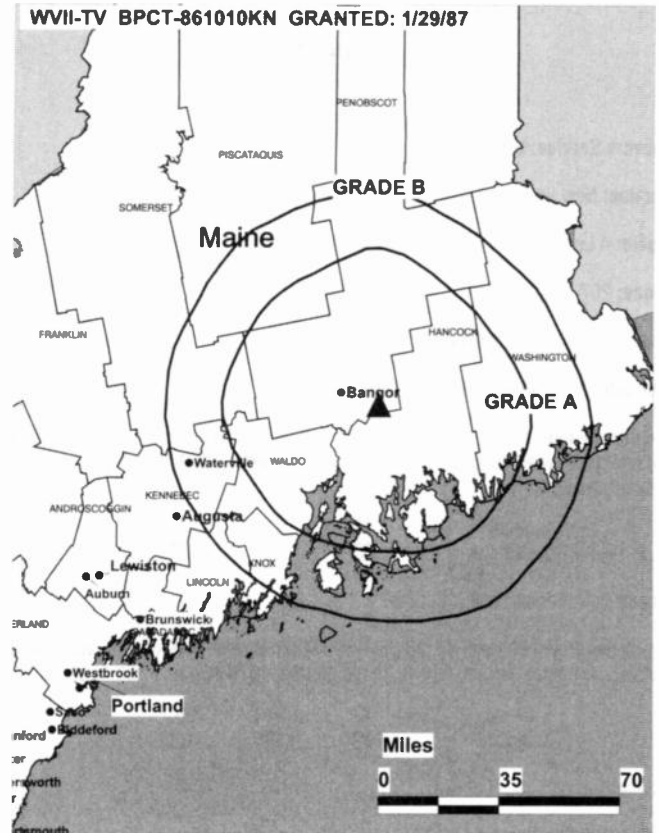
Mike Palmer, Sales & Program Director.

Mike Staples, Chief Engineer.

Jon McCall, News Director.

Pat Annino, Business Manager.

Bill Harpin, Production Manager.



© 2001 Warren Communications News

Rates: On request.

City of License: Bangor. **Station DMA:** Bangor. **Rank:** 155.

Circulation © 2000 Nielsen. Coverage based on Nielsen study.

Grand Total	Cable TV Households	Non-cable TV Households	Total TV Households
Estimated Station Totals*	103,130	76,820	179,950
Average Weekly Circulation (2000)	65,924	35,626	101,550
Average Daily Circulation (2000)			49,234
Station DMA Total	Cable TV Households	Non-cable TV Households	Total TV Households
Estimated Station Totals*	66,630	61,510	128,140
Average Weekly Circulation (2000)	47,968	33,745	81,713
Average Daily Circulation (2000)			43,090
Other DMA Total	Cable TV Households	Non-cable TV Households	Total TV Households
Estimated Station Totals*	36,500	15,310	51,810
Average Weekly Circulation (2000)	17,956	1,881	19,837
Average Daily Circulation (2000)			6,143

*Estimated station totals are sums of the Nielsen TV and Cable TV household estimates for each county in which the station registers viewing of more than 5% as per the Nielsen Survey Methods.

Maine—Lewiston

WPME Ch. 35

Network Service: UPN.

Grantee: New England Television Inc., 545 Pod Rd., Biddeford, ME 04005.

Studio: 4 Ledgeview Dr., Westbrook, ME 04092.

Phone: 207-774-0051. **Fax:** 207-774-6849.

E-mail: upn35@ourmaine.com

Web Site: <http://www.ourmaine.com>

Technical Facilities: Channel No. 35 (596-602 MHz). Authorized power: 1108-kw max. visual, 100-kw aural. Antenna: 912-ft. above av. terrain, 663-ft. above ground, 1132-ft. above sea level.

Latitude 43° 51' 06"
Longitude 70° 19' 40"

Transmitter: Eagles Nest Rd., Gray.

Digital Facilities: Channel No. 28 (554-560 MHz). Power: 200-kw max. visual. Antenna: 824-ft. above av. terrain, 610-ft. above ground, 1076-ft. above sea level.

Latitude 43° 51' 06"
Longitude 70° 19' 40"

Transmitter: 2.5-mi. S of Gray.

FCC Digital File Number: BPCDT-980831KE (pending).

Note: Latitude and longitude coordinates shown are based on the North American Datum of 1927 (NAD 27) as currently required by the Mass Media Bureau of the FCC.

Satellite Earth Station: 3 - 5-meter Ku & C-band; Scientific-Atlanta receivers.

LMA: Local marketing agreement with WPXT (F), Portland.

Ownership: New England Television Inc.

Began Operation: August 1, 1997.

Represented (sales): Petry Television Inc.

Represented (legal): Drinker Biddle & Heath LLP.

Represented (engineering): du Treil, Lundin & Rackley.

Personnel:

Doug Fink, General Manager.

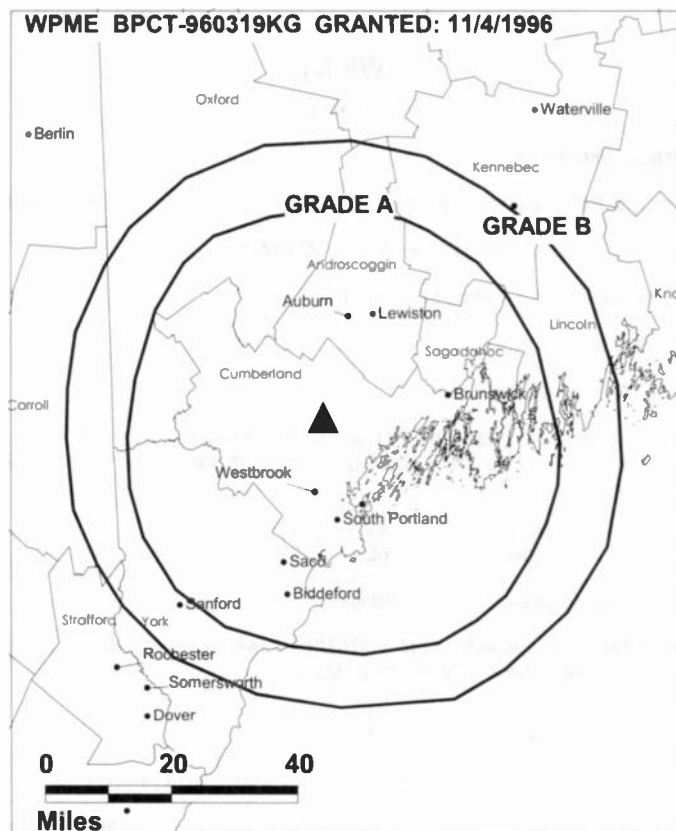
Jim Lapiana, Station Manager and General Sales Manager.

Steve Genett, National Sales Manager.

Roy Ouelette, Chief Engineer.

Laurie Nappi, Program Director.

Todd Leddy, Promotion Director.



© 2001 Warren Communications News

Ann Gagne, Business Manager.

Rates: On request.

City of License: Lewiston. **Station DMA:** Portland-Auburn. **Rank:** 79.

Circulation © 2000 Nielsen. Coverage based on Nielsen study.

Grand Total	Cable	Non-cable	Total
	TV Households	TV Households	
Estimated Station Totals*	301,110	55,770	356,880
Average Weekly Circulation (2000)	89,579	10,879	100,458
Average Daily Circulation (2000)			29,673
Station DMA Total	Cable	Non-cable	Total
	TV Households	TV Households	TV Households
Estimated Station Totals*	268,030	55,770	323,800
Average Weekly Circulation (2000)	85,513	10,879	96,392
Average Daily Circulation (2000)			28,915
Other DMA Total	Cable	Non-cable	Total
	TV Households	TV Households	TV Households
Estimated Station Totals*	33,080	0	33,080
Average Weekly Circulation (2000)	4,066	0	4,066
Average Daily Circulation (2000)			758

*Estimated station totals are sums of the Nielsen TV and Cable TV household estimates for each county in which the station registers viewing of more than 5% as per the Nielsen Survey Methods.

Maine—Portland-Poland Spring

WMTW-TV Ch. 8

Network Service: ABC.

Licensee: Maine Television LLC, 99 Danville Comer Rd., Auburn, ME 04210.

Studio: 99 Danville Comer Rd., Auburn, ME 04210.

Sales Office: 477 Congress St., Portland, ME 04112-9501.

Mailing Address: Box 8, Auburn, ME 04210.

Phones: 207-782-1800; 207-775-1800. **Fax:** 207-783-7371.

E-mail: wmtw@wmtw.com

Web Site: http://www.wmtw.com

Technical Facilities: Channel No. 8 (180-186 MHz). Authorized power: 105-kw visual, 17.4-kw aural. Antenna: 3871-ft. above av. terrain, 120-ft. above ground, 6374-ft. above sea level.

Latitude 44° 16' 13"
Longitude 71° 18' 13"

Holds CP for change 316-kw max. visual, 1995-ft. above av. terrain, 1631-ft. above ground, 2513-ft. above sea level; lat. 43° 50' 44", long. 70° 45' 43", transmitter to 1.2-mi NE of intersection of State Rte. 113 & High Rd., Baldwin. BPCT-960422KE.

Transmitter: Mount Washington, NH.

FCC Proposed Digital Channel Number: Ch. 46.

Note: Latitude and longitude coordinates shown are based on the North American Datum of 1927 (NAD 27) as currently required by the Mass Media Bureau of the FCC.

Satellite Earth Stations: Andrew, 5-meter C-band; Andrew, 7.3-meter C-band; Comtech, 5-meter C-band; Prodelin, 5-meter C-band; RCA, 5-meter Ku-band; Andrew, Standard Communications receivers.

SNG Mobile Dish: Vertex, 2.8-meter Ku-band.

News Services: AP, ABC NewsOne.

Ownership: Harron Television Holdings (Group Owner).

Began Operation: August 31, 1954. Sale of 80% control to Dolphin Enterprises approved by FCC April 15, 1964 (*Television Digest*, Vol. 3:40, 41; 4:16). Sale to Mid New York Broadcasting (Harron) approved by FCC November 8, 1967 (Vol. 7:46). Name changed to Harron Television Holdings upon sale of cable holdings to Adelpia Communications in 1999.

Represented (sales): Petry Television Inc.

Represented (legal): Hogan & Hartson LLP.

Personnel:

David Kaufman, Executive Vice President & General Manager.

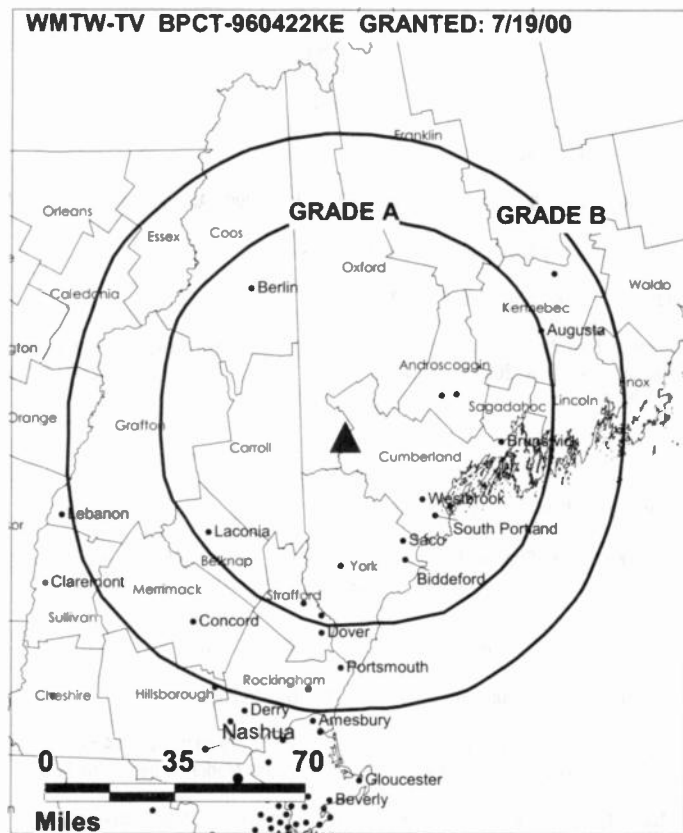
Bill Hahn, General Sales Manager.

Douglas Alpert, National Sales Manager.

David Baer, News Director.

Carey O'Neill, Marketing Director.

Suzanne L. Brown, Contoller.



Jack Conner, Engineering Director.

John Gregory, Production Manager.

Darlene Sterling, Traffic Manager.

Rates: On request.

City of License: Poland Spring. **Station DMA:** Portland-Auburn. **Rank:** 79.

Circulation © 2000 Nielsen. Coverage based on Nielsen study.

Grand Total	Cable TV Households	Non-cable TV Households	Total TV Households
Estimated Station Totals*	445,300	171,030	616,330
Average Weekly Circulation (2000)	233,317	57,160	290,478
Average Daily Circulation (2000)			144,332
Station DMA Total	Cable TV Households	Non-cable TV Households	Total TV Households
Estimated Station Totals*	277,440	77,600	355,040
Average Weekly Circulation (2000)	197,607	43,639	241,246
Average Daily Circulation (2000)			121,928
Other DMA Total	Cable TV Households	Non-cable TV Households	Total TV Households
Estimated Station Totals*	167,860	93,430	261,290
Average Weekly Circulation (2000)	35,710	13,521	49,231
Average Daily Circulation (2000)			22,404

*Estimated station totals are sums of the Nielsen TV and Cable TV household estimates for each county in which the station registers viewing of more than 5% as per the Nielsen Survey Methods.

Maine—Portland

WCSH Ch. 6

Network Service: NBC.

Licensee: Pacific & Southern Co. Inc., 1100 Wilson Blvd., Arlington, VA 22234.

Studio: One Congress Square, Portland, ME 04101.

Phone: 207-828-6666. **Fax:** 207-828-6630.

Technical Facilities: Channel No. 6 (82-88 MHz). Authorized power: 100-kw visual, 20-kw aural. Antenna: 2001-ft. above av. terrain, 1273-ft. above ground, 2503-ft. above sea level.

Latitude 43° 51' 30"
Longitude 70° 42' 41"

Transmitter: Winn Mountain, Sebago.

Digital Facilities: Channel No. 44 (650-656 MHz). Power: 1000-kw max. visual. Antenna: 1837-ft. above av. terrain, 1335-ft. above ground.

Latitude 43° 51' 30"
Longitude 70° 42' 41"

FCC Digital File Number: BPCDT-19991020ABD (pending).

Note: Latitude and longitude coordinates shown are based on the North American Datum of 1927 (NAD 27) as currently required by the Mass Media Bureau of the FCC.

Satellite Earth Station: Satcom Technologies, 7-meter; M/A-Com receivers.

News Services: AP, NBC News Channel.

Ownership: Gannett Broadcasting Group (Group Owner).

Began Operation: December 1, 1953. Sale to present owner by Maine Broadcasting Co. approved by FCC January 2, 1998 (*Television Digest*, Vol. 37:42; 38:3).

Represented (sales): Katz Continental Television.

Represented (legal): Reed, Smith, Shaw & McClay.

Represented (engineering): Denny & Associates PC.

Personnel:

Steve Thaxton, President & General Manager.

Dale Eichorn, Treasurer.

Stuart Pruzansky, General Sales Manager.

Lila Saindon, Local Sales Manager.

Pat Archambault, National Sales Manager.

Dave Munde, Chief Engineer.

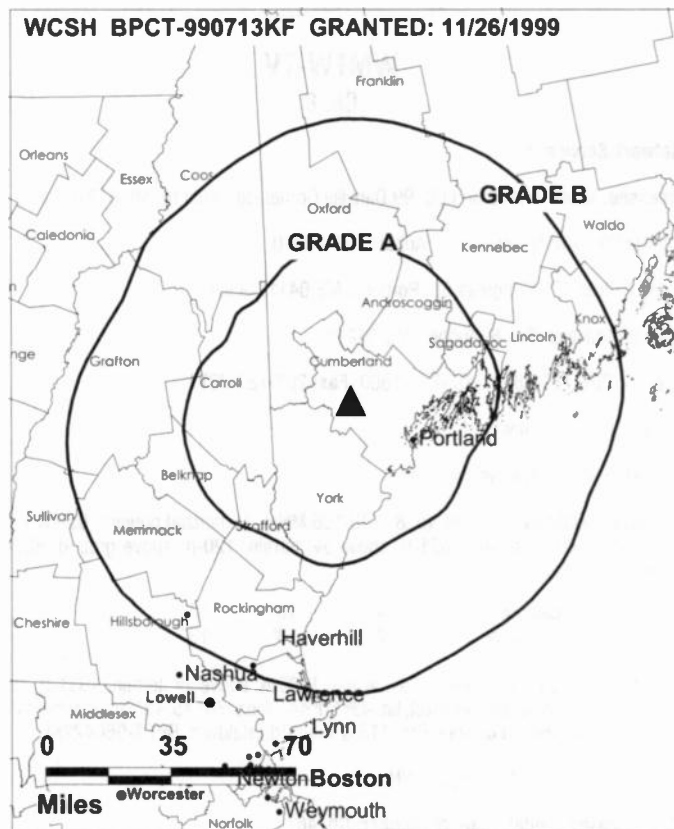
Mike Curry, News Director.

Mike Marshall, Program Director.

Cary Collette, Promotion Director.

Debbie Briggs, Marketing Director.

Gordon Wark, Production Manager.



© 2001 Warren Communications News

Carmel Paulson, Business Manager.

Fred Nutter, Public Affairs & Editorial Director.

Rick Bassett, Film Director.

Rates: On request.

City of License: Portland. **Station DMA:** Portland-Auburn. **Rank:** 79.

Circulation © 2000 Nielsen. Coverage based on Nielsen study.

Grand Total	Cable TV Households	Non-cable TV Households	Total TV Households
Estimated Station Totals*	493,180	133,360	626,540
Average Weekly Circulation (2000)	263,337	63,363	326,700
Average Daily Circulation (2000)			193,892
Station DMA Total	Cable TV Households	Non-cable TV Households	Total TV Households
Estimated Station Totals*	277,440	72,850	350,290
Average Weekly Circulation (2000)	214,397	54,543	268,940
Average Daily Circulation (2000)			169,096
Other DMA Total	Cable TV Households	Non-cable TV Households	Total TV Households
Estimated Station Totals*	215,740	60,510	276,250
Average Weekly Circulation (2000)	48,940	8,820	57,760
Average Daily Circulation (2000)			24,795

*Estimated station totals are sums of the Nielsen TV and Cable TV household estimates for each county in which the station registers viewing of more than 5% as per the Nielsen Survey Methods.

Maine—Portland

WGME-TV Ch. 13

Network Service: CBS.

Licensee: Sinclair Communications Inc., 10706 Beaver Dam Rd., Cockeysville, MD 21030.

Studio: 1335 Washington Ave., Box 1731, Portland, ME 04103.

Phone: 207-797-9330. **Fax:** 207-878-3505.

E-mail: tvmail@wgme.com

Web Site: http://www.wgme.com

Technical Facilities: Channel No. 13 (210-216 MHz). Authorized power: 295-kw max. visual, 29.5-kw aural. Antenna: 1516-ft. above av. terrain, 1562-ft. above ground, 1988-ft. above sea level.

Latitude 43° 55' 29"
Longitude 70° 29' 29"

Transmitter: Brown Hill, approx. 2-mi. NE of Raymond.

Digital Facilities: Channel No. 38 (614-620 MHz). Power: 1000-kw max. visual. Antenna: 1611-ft. above av. terrain, 1565-ft. above ground.

Latitude 43° 55' 28"
Longitude 43° 29' 28"

FCC Digital File Number: BPCDT-19991028ACC (pending).

Note: Latitude and longitude coordinates shown are based on the North American Datum of 1927 (NAD 27) as currently required by the Mass Media Bureau of the FCC.

News Services: AP, CBS Newspath.

Ownership: Sinclair Broadcast Group Inc. (Group Owner).

Began Operation: May 16, 1954. Sale to present owner by Guy Gannett Communications approved by FCC April 5, 1999 (Television Digest, Vol. 38:36, 37).

Represented (sales): Katz Continental Television.

Represented (legal): Dow, Lohnes & Albertson PLLC.

Represented (engineering): Lohnes & Culver.

Personnel:

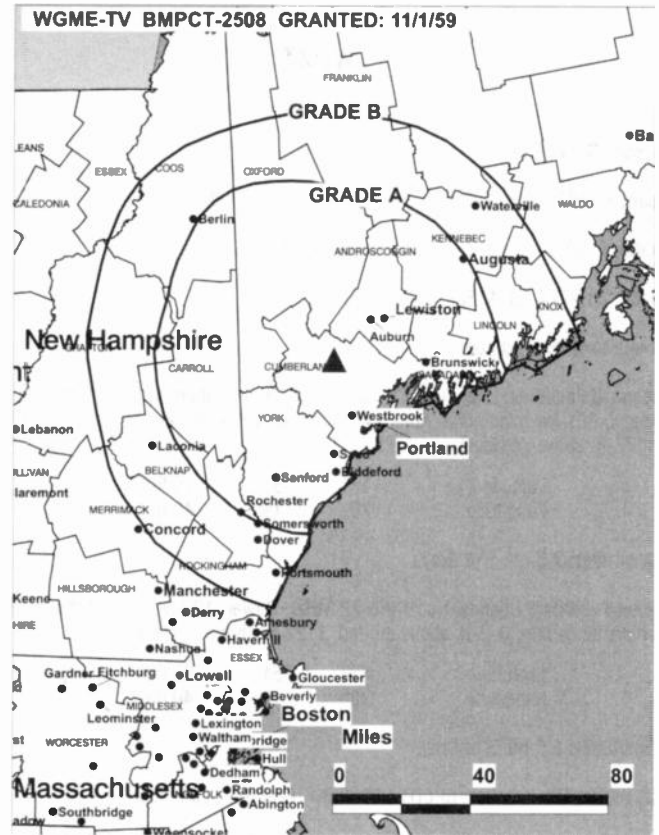
Alan Cartwright, General Manager.

Ron Wolfe, News Director.

Stephanie Cook, Business Manager.

Craig Clark, Chief Engineer.

Gary Legters, Operations Manager.



© 2001 Warren Communications News

Highest 30 Sec. Rate: \$1000.

City of License: Portland. **Station DMA:** Portland-Auburn. **Rank:** 79.

Circulation © 2000 Nielsen. Coverage based on Nielsen study.

Grand Total	Cable TV Households	Non-cable TV Households	Total TV Households
Estimated Station Totals*	366,160	105,850	472,010
Average Weekly Circulation (2000)	229,327	52,461	281,788
Average Daily Circulation (2000)			146,154
Station DMA Total	Cable TV Households	Non-cable TV Households	Total TV Households
Estimated Station Totals*	277,440	77,600	355,040
Average Weekly Circulation (2000)	200,762	48,988	249,750
Average Daily Circulation (2000)			133,126
Other DMA Total	Cable TV Households	Non-cable TV Households	Total TV Households
Estimated Station Totals*	88,720	28,250	116,970
Average Weekly Circulation (2000)	28,564	3,473	32,038
Average Daily Circulation (2000)			13,028

*Estimated station totals are sums of the Nielsen TV and Cable TV household estimates for each county in which the station registers viewing of more than 5% as per the Nielsen Survey Methods.

Maine—Portland

WPXT
Ch. 51

Network Service: FOX.

Licensee: HMW Inc., 2320 Congress St., Portland, ME 04102.

Studio: 2320 Congress St., Portland, ME 04102.

Phone: 207-774-0051. **Fax:** 207-774-6849.

E-mail: fox51@wpxt.com

Technical Facilities: Channel No. 51 (692-698 MHz). Authorized power: 3011-kw max. visual, 301-kw max. aural. Antenna: 917-ft. above av. terrain, 697-ft. above ground, 1177-ft. above sea level.

Latitude 43° 51' 05.50"
Longitude 70° 19' 40.00"

Transmitter: 2.5-mi. S of Gray.

Digital Facilities: Channel No. 4 (66-72 MHz). Power: 10-kw visual. Antenna: 869-ft. above av. terrain, 643-ft. above ground, 1122-ft. above sea level.

Latitude 43° 51' 06.00"
Longitude 70° 19' 40.00"

Transmitter: 2.5-mi. S of Gray.

FCC Digital File Number: BPCDT-980825KF. Granted: September 21, 1999.

Note: Latitude and longitude coordinates shown are based on the North American Datum of 1927 (NAD 27) as currently required by the Mass Media Bureau of the FCC.

Multichannel TV Sound: Stereo only.

Satellite Earth Stations: Chapparral, C-band; Comtech, C-band; Scientific-Atlanta, Ku-band; Vertex, Ku-band; M/A-Com, Pinzone, Scientific-Atlanta, Standard Communications receivers.

LMA: Local marketing agreement with WPME (U), Lewiston.

Ownership: Pegasus Communications Corp. (Group Owner).

Began Operation: September 14, 1986. Transfer of control to John W. Bride approved by FCC October 6, 1986. Sale to present owner approved by FCC May 17, 1996 (*Television Digest*, Vol. 36:6).

Represented (sales): Petry Television Inc.

Represented (legal): Fshaw Pittman.

Personnel:

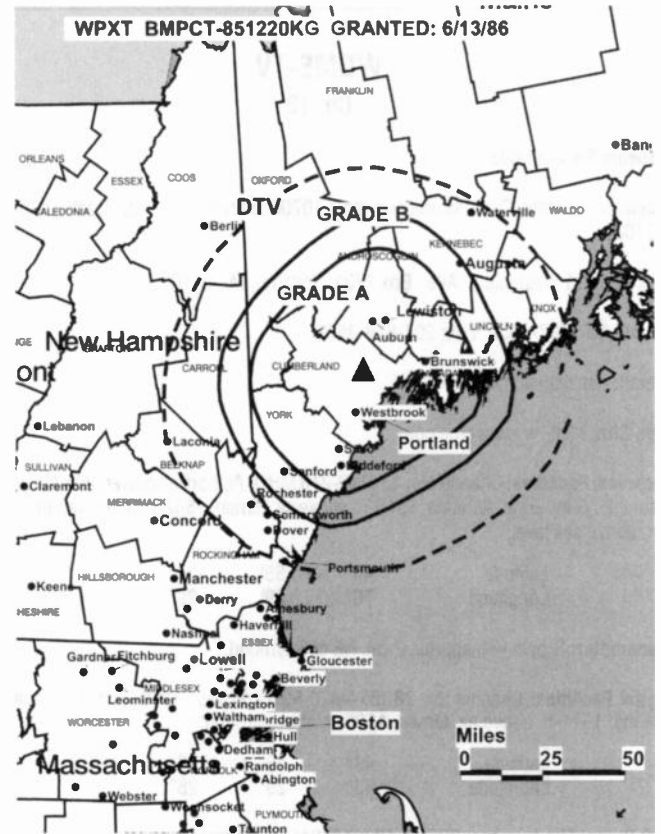
Jim Lapiana, General Manager.

Todd Leddy, Promotion Manager.

Laurie Nappi, Program Director.

Kevin Kelly, News Director.

Roy Duelllette, Chief Engineer.



© 2001 Warren Communications News

Ann Gagne, Business Manager.

Rates: On request.

City of License: Portland. **Station DMA:** Portland-Auburn. **Rank:** 79.

Circulation © 2000 Nielsen. Coverage based on Nielsen study.

Grand Total	Cable TV Households	Non-cable TV Households	Total TV Households
Estimated Station Totals*	348,770	59,590	408,360
Average Weekly Circulation (2000)	165,535	15,576	181,111
Average Daily Circulation (2000)			59,125
Station DMA Total	Cable TV Households	Non-cable TV Households	Total TV Households
Estimated Station Totals*	268,030	59,590	327,620
Average Weekly Circulation (2000)	144,248	15,576	159,824
Average Daily Circulation (2000)			55,138
Other DMA Total	Cable TV Households	Non-cable TV Households	Total TV Households
Estimated Station Totals*	80,740	0	80,740
Average Weekly Circulation (2000)	21,287	0	21,287
Average Daily Circulation (2000)			3,987

*Estimated station totals are sums of the Nielsen TV and Cable TV household estimates for each county in which the station registers viewing of more than 5% as per the Nielsen Survey Methods.

Maine—Presque Isle

WAGM-TV Ch. 8

Network Service: CBS, NBC, FOX.

Licensee: NEPSK Inc., Box 180, Yarmouth, ME 04096.

Studio: 201 Parkhurst Rd., Presque Isle, ME 04769.

Mailing Address: Box 1149, Presque Isle, ME 04769.

Phone: 207-764-4461. **Fax:** 207-764-5329.

E-mail: wagmtv@wagm-tv.com

Web Site: <http://www.wagm-tv.com>

Technical Facilities: Channel No. 8 (180-186 MHz). Authorized power: 58.9-kw visual, 12.9-kw aural. Antenna: 350-ft. above av. terrain, 292-ft. above ground, 962-ft. above sea level.

Latitude	46°	43'	44"
Longitude	68°	00'	07"

Holds CP for change to 120-kw max. visual, 1148-ft. above av. terrain, 138-ft. above ground, 1722-ft. above sea level; lat. 46° 33' 04", long. 67° 48' 35", transmitter to Mars Hill, 3.6-mi. NE of center of Mars Hill Community. BPCT-961126KH.

Transmitter: U.S. Hwy. 1 & Parkhurst Rd.

Digital Facilities: Channel No. 16 (482-488 MHz). Power: 59.9-kw max. visual. Antenna: 1093-ft. above av. terrain, 89-ft. above ground.

Latitude	46°	33'	05"
Longitude	67°	48'	36"

FCC Digital File Number: BPCDT-19991021ACE (pending).

Note: Latitude and longitude coordinates shown are based on the North American Datum of 1927 (NAD 27) as currently required by the Mass Media Bureau of the FCC.

Satellite Earth Stations: 2 Comtech, 5-meter C-band; Harris, 4.6-meter Ku-band; Star, 3.6-meter; W/A-Com, Standard Communications receivers.

Ownership: NEPSK Inc.

Began Operation: October 13, 1956. Sale of 94.8% to Hildreth family by Harold Glidden approved by FCC September 19, 1956 (*Television Digest*, Vol. 13:39). Sale to present owner approved by FCC February 8, 1984. Sale to Max Media Properties LLC approved by FCC February 18, 1999 but never consummated.

Represented (sales): Katz Continental Television.

Represented (legal): Koteen & Naftalin LLP.

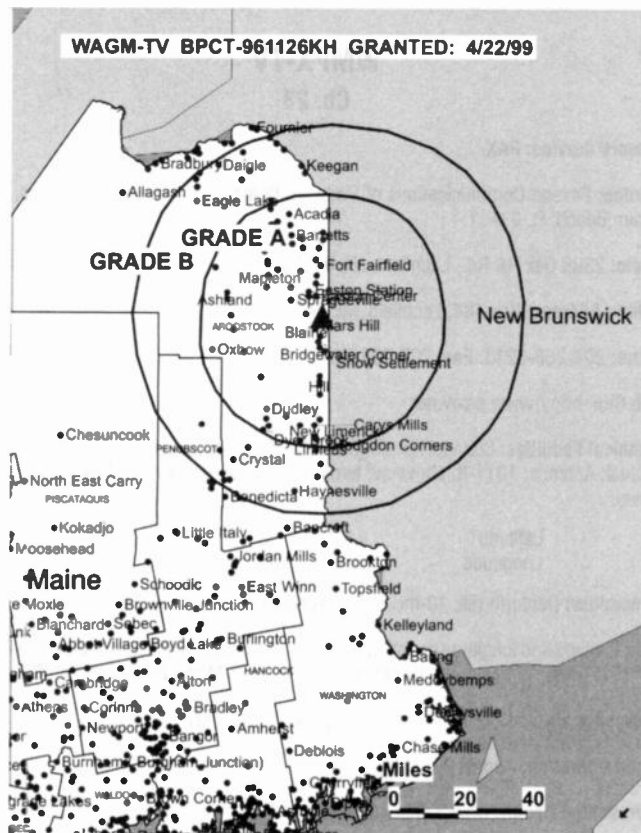
Represented (engineering): Denny & Associates PC.

Personnel:

Peter P. Kozloski, President.

Catherine Donovan, General Manager.

Linda Connolly, National Sales Manager.



Fran Pelletier, Local Sales Manager.

Wes Des Jardnes, Operations Manager.

Gene Brewer, Engineering Director.

Sue Bernard, News Director.

Rates: On request.

City of License: Presque Isle. **Station DMA:** Presque Isle. **Rank:** 205.

Circulation © 2000 Nielsen. Coverage based on Nielsen study.

Grand Total	Cable TV Households	Non-cable TV Households	Total TV Households
Estimated Station Totals*	17,890	9,690	27,580
Average Weekly Circulation (2000)	15,296	4,797	20,093
Average Daily Circulation (2000)			14,149

Station DMA Total	Cable TV Households	Non-cable TV Households	Total TV Households
Estimated Station Totals*	17,890	9,690	27,580
Average Weekly Circulation (2000)	15,296	4,797	20,093
Average Daily Circulation (2000)			14,149

*Estimated station totals are sums of the Nielsen TV and Cable TV household estimates for each county in which the station registers viewing of more than 5% as per the Nielsen Survey Methods.

Maine—Waterville

WMPX-TV Ch. 23

Network Service: PAX.

Grantee: Paxson Communications of Portland-23 Inc., 601 Clearwater Park Rd., West Palm Beach, FL 33401.

Studio: 2368 Dak Hill Rd., Litchfield, ME 04350.

Mailing Address: Box 484, Litchfield, ME 04350.

Phone: 207-268-3213. **Fax:** 207-268-3294.

Web Site: <http://www.paxtv.net>

Technical Facilities: Channel No. 23 (524-530 MHz). Authorized power: 5000-kw max. visual. Antenna: 1011-ft. above av. terrain, 604-ft. above ground, 1293-ft. above sea level.

Latitude 44° 09' 16"
Longitude 70° 00' 37"

Transmitter: Danforth Hill, 10-mi. ENE of Augusta.

Note: Latitude and longitude coordinates shown are based on the North American Datum of 1927 (NAD 27) as currently required by the Mass Media Bureau of the FCC.

Ownership: Paxson Communications Corp. (Group Owner).

Began Operation: August 27, 1999.

Represented (legal): Dow, Lohnes & Albertson PLLC.

Represented (engineering): Bond Associates.

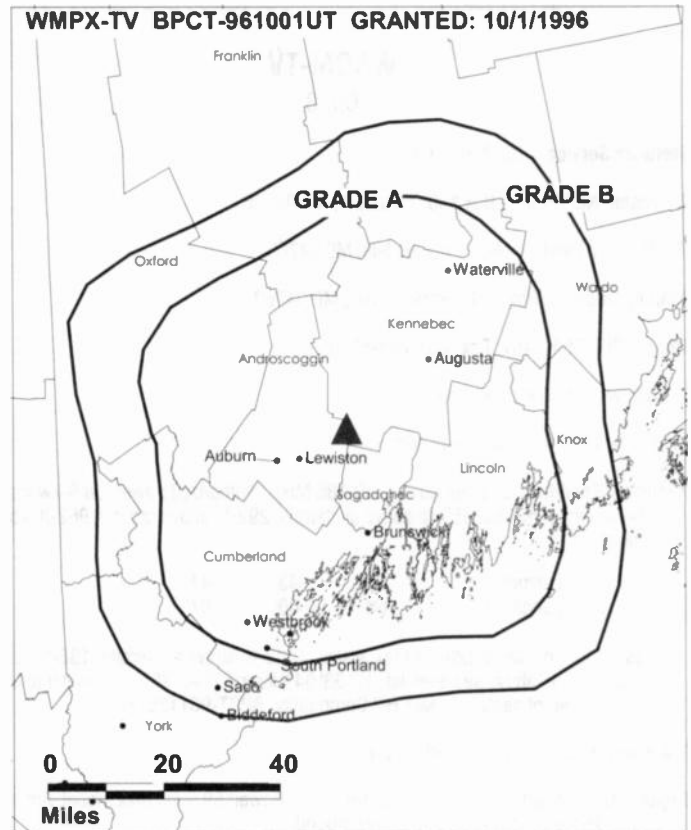
Personnel:

Jack Davidson, Regional Manager.

John Allen, Operations Manager.

Rates: On request.

City of License: Waterville. **Station DMA:** Portland-Auburn. **Rank:** 79.




© 2001 Warren Communications News

Circulation © 2000 Nielsen. Coverage based on Nielsen study.

Grand Total	Cable TV Households	Non-cable TV Households	Total TV Households
Estimated Station Totals*	82,450	11,490	93,940
Average Weekly Circulation (2000)	4,205	725	4,930
Average Daily Circulation (2000)			1,107
Station DMA Total	Cable TV Households	Non-cable TV Households	Total TV Households
Estimated Station Totals*	82,450	11,490	93,940
Average Weekly Circulation (2000)	4,205	725	4,930
Average Daily Circulation (2000)			1,107

* Estimated station totals are sums of the Nielsen TV and Cable TV household estimates for each county in which the station registers viewing of more than 5% as per the Nielsen Survey Methods.

Become a Subscriber to the authoritative weekly information service that provides comprehensive information on cable, cable regulation and regulators...



WARREN'S CABLE REGULATION MONITOR

The Authoritative Weekly News Service Covering Federal, State and Local Cable Activities and Trends

Warren's Cable Regulation Monitor is directed to all professionals who have a strong interest in cable and the effects of cable regulation, particularly those decision-makers who would like detailed coverage of FCC rulemakings, precedents, complaints, waivers, Cable Act-related lawsuits and important timely news coverage.

Published weekly and mailed first class to reach most desks on Monday mornings, **Warren's Cable Regulation Monitor** offers you information so current and comprehensive, you, as a subscriber, will be among the first to learn of significant rate decisions, major developments and serious industry problems.

The Monitor details rate increases made by local cable systems, broken down into groups of comparable systems, and all subscriber complaints filed and FCC decisions resulting...to help cable operators and regulators determine whether their own proposed rate increases are reasonable in light of the 1992 Cable Act and subsequent rulemakings.

Warren's Cable Regulation Monitor coverage includes...

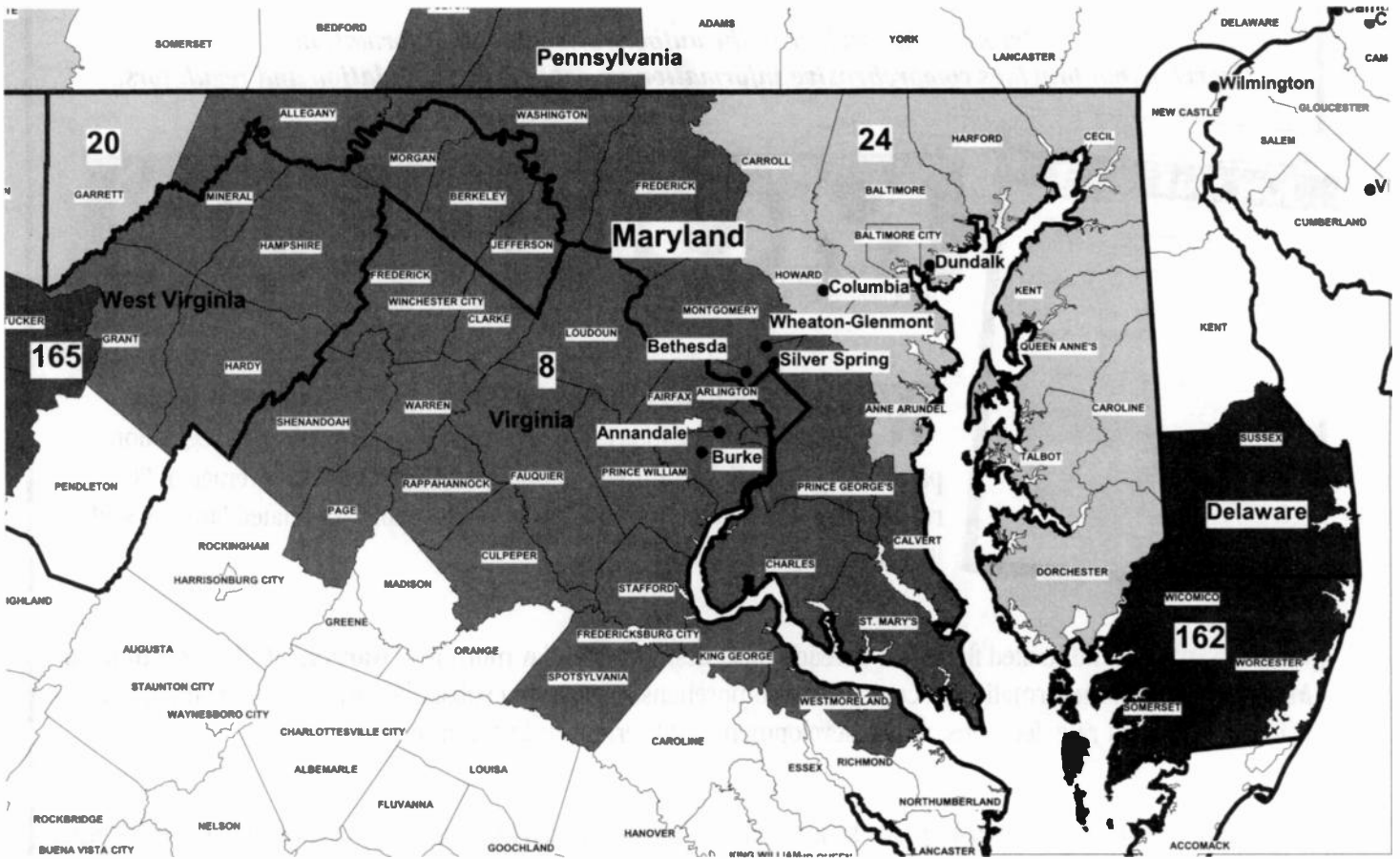
- Definitions of cable markets
- Must-carry and channel position disputes
- Program access complaints
- Overbuilds, SMATV, wireless cable, satellites and other technologies with an impact on effective competition
- Retransmission consent agreements
- Franchise renewals and franchising authorities
- certified by the FCC
- Customer service and technical standard disputes and waivers Activities of state associations and regulators

Become a Subscriber to the weekly information service focused entirely on cable and cable regulation. **Warren's Cable Regulation Monitor** will keep you up-to-the-minute with the constantly shifting ramifications of the 1992 Cable Act.



Warren Communications News • 2115 Ward Court, NW • Washington, D.C. 20037
 Phone: 800-771-9202 • Fax: 202-293-3435 • e-mail: info@warren-news.com

Maryland



© 2001 Warren Communications News

MARKET

MARKET	NIELSEN DMA TV HOUSEHOLDS
Washington, DC	2,047,340
Pittsburgh, PA	1,128,810
Baltimore, MD	1,010,160
Salisbury, MD	111,800

NIELSEN DMA TV HOUSEHOLDS

RANK

8
20
24
162

MARKET AREA COMMERCIAL STATIONS

Washington, DC: WBDC-TV (50), WDCA (20), WHAG-TV (25), WJAL (68), WJLA-TV (7), WPXW (66), WRC-TV (4), WTMW (14), WTTG (5), WUSA (9), WWPX (60)
 Pittsburgh, PA: KDKA-TV (2), WCWB (22), WNPA (19), WPCB-TV (40), WPGH-TV (53), WPXI (11), WTAE-TV (4)
 Baltimore, MD: WBAL-TV (11), WBFF (45), WJZ-TV (13), WMAR-TV (2), WNUV (54), WUTB (24)
 Salisbury, MD: WBDC-TV (16), WMDT (47)

**Need Broadcast TV or Cable Mail Labels
From the Factbook?**

Call Warren Communications News, Inc.
Data By Design Dept.
800-771-9202

Maryland Analog Station Totals as of November 1, 2000

	VHF	UHF	TO-TAL
Commercial Television	3	7	10
Educational Television	0	6	6
	3	13	16

Maryland—Baltimore

WBAL-TV Ch. 11

Network Service: NBC.

Licensee: WBAL Hearst-Argyle Television Inc., 3800 Hooper Ave., Baltimore, MD 21211.

Studio: 3800 Hooper Ave., Baltimore, MD 21211.

Phone: 410-467-3000. **Fax:** 410-338-6460.

Web Site: <http://www.wbaltv.com/>

Technical Facilities: Channel No. 11 (198-204 MHz). Authorized power: 316-kw visual, 31.6-kw aural. Antenna: 1000-ft. above av. terrain, 998-ft. above ground, 1318-ft. above sea level.

Latitude 39° 20' 05"
Longitude 76° 39' 03"

Transmitter: 3800 Hooper Ave.

Digital Facilities: Channel No. 59 (740-746 MHz). Power: 537-kw max. visual. Antenna: 1024-ft. above av. terrain, 981-ft. above ground, 1299-ft. above sea level.

Latitude 39° 20' 05"
Longitude 76° 39' 03"

Transmitter: Television Hill.

FCC Digital File Number: BPCDT-980713KM. Granted: September 9, 1998.

Note: Latitude and longitude coordinates shown are based on the North American Datum of 1927 (NAD 27) as currently required by the Mass Media Bureau of the FCC.

Multichannel TV Sound: Stereo and separate audio program.

Satellite Earth Stations: Andrew, 4.5-meter Ku & C-band; Satcom Technologies, 5.5-meter Ku-band; Scientific-Atlanta, 7-meter C-band; Agile Omni, M/A-Corn, Scientific-Atlanta receivers.

SNG Mobile Dish: Wolf Coach Powertruck, Ku-band.

AM Affiliate: WBAL, 50-kw, 1090 kHz (NBC).

FM Affiliate: WIYY, 20-kw, 97.9 MHz (No. 250), 960-ft.

News Services: AP, CNN Newsource, Conus, UPI.

Ownership: Hearst-Argyle Television Inc. (Group Owner).

Began Operation: March 11, 1948. The Hearst Group merged with Argyle Television Inc. June 2, 1997 (Television Digest, Vol. 37:13, 29, 35).

Represented (sales): Eagle Television.

Represented (legal): Brooks, Pierce, McLendon, Humphrey & Leonard.

Personnel:

William Fine, President & General Manager.

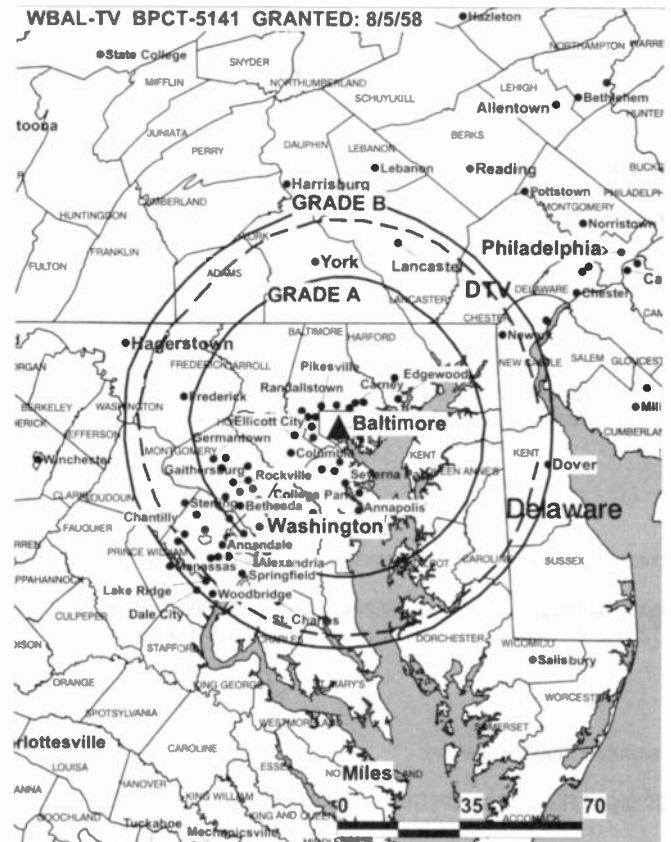
Bob Fein, General Sales Manager.

Barbara Anderson, Local Sales Manager.

Eric Meyrowitz, National Sales Manager.

Princell Hair, News Director.

Roger Maroni, Programming Director.



© 2001 Warren Communications News

Kerry Richards, Promotion Director.

Ellie McShea, Business Manager.

Hank Volpe, Engineering Director.

Mike Winner, Marketing Sales Manager.

Wanda Draper, Public Affairs Manager.

Rates: On request.

City of License: Baltimore. **Station DMA:** Baltimore. **Rank:** 24.

Circulation © 2000 Nielsen. Coverage based on Nielsen study.

Grand Total	Cable TV Households	Non-cable TV Households	Total TV Households
Estimated Station Totals*	1,356,250	572,680	1,928,930
Average Weekly Circulation (2000)	664,455	277,852	942,307
Average Daily Circulation (2000)			477,537
Station DMA Total	Cable TV Households	Non-cable TV Households	Total TV Households
Estimated Station Totals*	691,980	307,220	999,200
Average Weekly Circulation (2000)	506,509	240,642	747,151
Average Daily Circulation (2000)			413,854
Other DMA Total	Cable TV Households	Non-cable TV Households	Total TV Households
Estimated Station Totals*	664,270	265,460	929,730
Average Weekly Circulation (2000)	157,947	37,210	195,156
Average Daily Circulation (2000)			63,683

*Estimated station totals are sums of the Nielsen TV and Cable TV household estimates for each county in which the station registers viewing of more than 5% as per the Nielsen Survey Methods.

Maryland—Baltimore

WBFF
Ch. 45

Network Service: FOX.

Licensee: Chesapeake Television Licensee LLC, 10706 Beaver Dam Rd., Cockeysville, MD 21030.

Studio: 2000 W. 41st St., Baltimore, MD 21211-1420.

Phone: 410-467-4545. **Fax:** 410-467-5090.

Technical Facilities: Channel No. 45 (656-662 MHz). Authorized power: 1292-kw max. visual. Antenna: 1238-ft. above av. terrain, 1259-ft. above ground, 1549-ft. above sea level.

Latitude 39° 20' 10"
Longitude 76° 38' 59"

Transmitter: 0.24-mi. NNW of intersection of Hooper Ave. & 41st St., Baltimore.

Digital Facilities: Channel No. 46 (662-668 MHz). Power: 955-kw max. visual. Antenna: 1243-ft. above av. terrain, 1247-ft. above ground, 1516-ft. above sea level.

Latitude 39° 20' 10"
Longitude 76° 38' 59"

Transmitter: 3900 Hooper Ave.

FCC Digital File Number: BPCDT-980803KR (pending).

Note: Latitude and longitude coordinates shown are based on the North American Datum of 1927 (NAD 27) as currently required by the Mass Media Bureau of the FCC.

LMA: Local marketing agreement with WNUV-TV (U), Baltimore.

Ownership: Sinclair Broadcast Group Inc. (Group Owner).

Began Operation: April 11, 1971.

Represented (sales): TeleRep Inc.

Represented (legal): Shaw Pittman.

Represented (engineering): Carl T. Jones Corp.

Personnel:

William Fanshawe, General Manager.

Adam Levy, General Sales Manager.

Pete Ferraro, Program Director.

Joseph DeFeo, News Director.

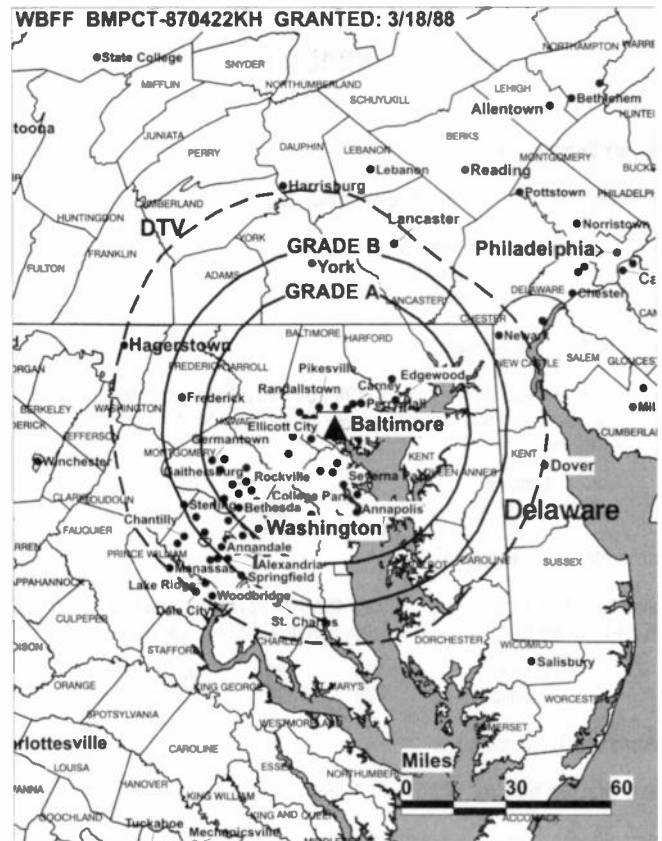
Scott Livingston, Assistant News Director.

David B. Amy, Chief Financial Officer.

William Murphy, Business Manager.

Dwight Weems, Production Manager.

Russell Lucas, Operations Manager.



© 2001 Warren Communications News

Sharon Wylie, Public Affairs Manager.

Dennis Winters, Chief Engineer.

Debby Abramovitz, Office Manager.

Highest 30 Sec. Rate: \$4000.

City of License: Baltimore. **Station DMA:** Baltimore. **Rank:** 24.

Circulation © 2000 Nielsen. Coverage based on Nielsen study.

Grand Total	Cable TV Households	Non-cable TV Households	Total TV Households
Estimated Station Totals*	740,190	458,170	1,198,360
Average Weekly Circulation (2000)	353,758	183,145	536,902
Average Daily Circulation (2000)			208,427
Station DMA Total	Cable TV Households	Non-cable TV Households	Total TV Households
Estimated Station Totals*	691,980	307,220	999,200
Average Weekly Circulation (2000)	349,831	172,494	522,325
Average Daily Circulation (2000)			206,551
Other DMA Total	Cable TV Households	Non-cable TV Households	Total TV Households
Estimated Station Totals*	48,210	150,950	199,160
Average Weekly Circulation (2000)	3,927	10,650	14,577
Average Daily Circulation (2000)			1,876

*Estimated station totals are sums of the Nielsen TV and Cable TV household estimates for each county in which the station registers viewing of more than 5% as per the Nielsen Survey Methods.

Maryland—Baltimore

WJZ-TV Ch. 13

Network Service: CBS.

Licensee: Viacom Inc., 600 New Hampshire Ave. NW, Suite 1200, Washington, DC 20037.

Studio: Television Hill, 3725 Malden Ave, Baltimore, MD 21211.

Phone: 410-466-0013. **Fax:** 410-578-7502.

Web Site: <http://www.wjz.com>

Technical Facilities: Channel No. 13 (210-216 MHz). Authorized power: 316-kw visual, 31.6-kw aural. Antenna: 958-ft. above av. terrain, 935-ft. above ground, 1253-ft. above sea level.

Latitude 39° 20' 05"
Longitude 76° 39' 03"

Transmitter: Television Hill, 3725 Malden Ave., Baltimore.

Digital Facilities: Channel No. 38 (614-620 MHz). Power: 522.4-kw max. visual. Antenna: 1024-ft. above av. terrain, 978-ft. above ground, 1296-ft. above sea level.

Latitude 39° 20' 05"
Longitude 76° 39' 03"

Transmitter: Television Hill, 3725 Malden Ave.

FCC Digital File Number: BPCDT-980724KL. **Granted:** August 17, 1998.

Note: Latitude and longitude coordinates shown are based on the North American Datum of 1927 (NAD 27) as currently required by the Mass Media Bureau of the FCC.

Multichannel TV Sound: Stereo only.

Satellite Earth Stations: Andrew, 4.6-meter Ku-band; Andrew, 7.5-meter C-band; EASI, 4.6-meter Ku & C-band; Standard Components receivers.

SNG Mobile Dish: Advent, 1.2-meter Ku-band.

AM Affiliate: WJFK Baltimore 1300 AM.

FM Affiliate: WLIF Baltimore 101.9 FM.

News Services: AP, CBS Newspath, CNN Newsource.

Ownership: Viacom International Inc. (Group Owner).

Began Operation: November 2, 1948. Sale to Westinghouse Broadcasting by Ben & Herman Cohen families approved by FCC June 27, 1957 (*Television Digest*, Vol. 13:18, 19, 26). Purchase of CBS Inc. by present owner approved by FCC May 3, 2000.

Represented (sales): CBS/Group W TV Sales.

Represented (legal): Leventhal, Senter & Lerman PLLC.

Personnel:

Jay Newman, Vice President & General Manager.

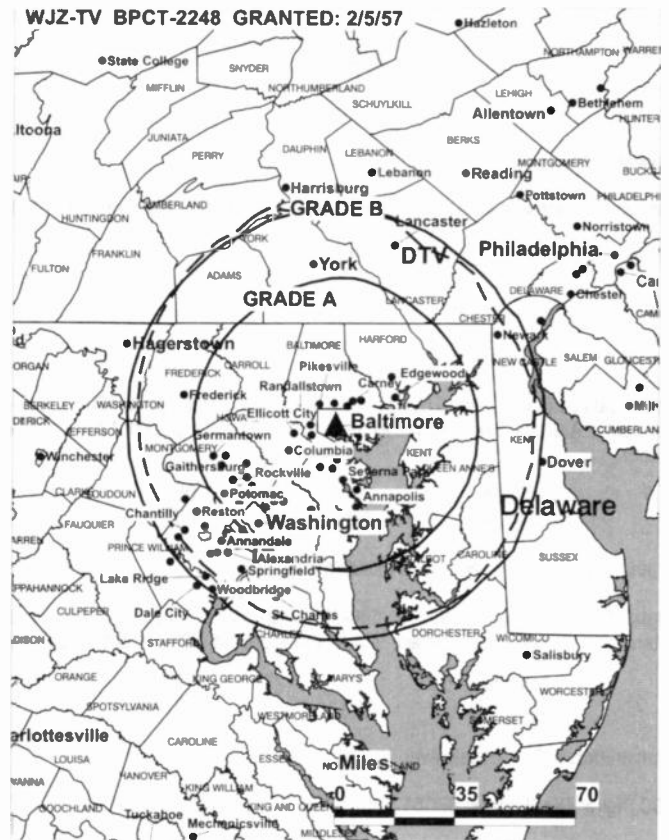
David Morris, General Sales Manager.

John Kenealy, Local Sales Manager.

Thomas Cury, National Sales Manager.

Gail Bending, News Director.

Lamont Corprew, Business Manager.



© 2001 Warren Communications News

Frank Kosmela, Interactive Business Development Director.

Ruth Heltne, Marketing Director.

Donna Bertling, Creative Services Director.

Susan Otradovec, Public Communications Director.

Richard Seaby, Chief Engineer.

Rates: On request.

City of License: Baltimore. **Station DMA:** Baltimore. **Rank:** 24.

Circulation © 2000 Nielsen. Coverage based on Nielsen study.

Grand Total	Cable TV Households	Non-cable TV Households	Total TV Households
Estimated Station Totals*	1,329,640	544,800	1,874,440
Average Weekly Circulation (2000)	611,645	270,936	882,581
Average Daily Circulation (2000)			454,002
Station OMA Total	Cable TV Households	Non-cable TV Households	Total TV Households
Estimated Station Totals*	691,980	307,220	999,200
Average Weekly Circulation (2000)	496,183	236,036	732,218
Average Daily Circulation (2000)			408,650
Other OMA Total	Cable TV Households	Non-cable TV Households	Total TV Households
Estimated Station Totals*	637,660	237,580	875,240
Average Weekly Circulation (2000)	115,463	34,900	150,363
Average Daily Circulation (2000)			45,352

*Estimated station totals are sums of the Nielsen TV and Cable TV household estimates for each county in which the station registers viewing of more than 5% as per the Nielsen Survey Methods.

Maryland—Baltimore

WMAR-TV Ch. 2

Network Service: ABC.

Licensee: Scripps Howard Broadcasting Co., 6400 York Rd., Baltimore, MD 21212.

Studio: 6400 York Rd., Baltimore, MD 21212.

Phone: 410-377-2222. **Fax:** 410-377-0493.

E-mail: wmartv2@aol.com

Technical Facilities: Channel No. 2 (54-60 MHz). Authorized power: 100-kw visual, 11-kw aural. Antenna: 974-ft. above av. terrain, 931-ft. above ground, 1250-ft. above sea level.

Latitude 39° 20' 05"
Longitude 76° 39' 03"

Transmitter: Television Hill, 3724 Parkdale Ave.

Digital Facilities: Channel No. 52 (698-704 MHz). Power: 602.6-kw max. visual. Antenna: 1019-ft. above av. terrain, 978-ft. above ground, 1296-ft. above sea level.

Latitude 39° 20' 06"
Longitude 76° 39' 03"

Transmitter: 3724 Parkdale Ave.

FCC Digital File Number: BPCDT-980713KE. Granted: August 17, 1998.

Note: Latitude and longitude coordinates shown are based on the North American Datum of 1927 (NAD 27) as currently required by the Mass Media Bureau of the FCC.

Multichannel TV Sound: Stereo only.

Satellite Earth Stations: AFC, 3.2-meter Ku-band; Andrew, 3.6-meter Ku-band; Andrew, 4.5-meter Ku & C-band; Scientific-Atlanta, 7-meter C-band; Andrew, DX Engineering, M/A-Com, Scientific-Atlanta, Standard Communications receivers.

SNG Mobile Dish: Frontline/Andrew, 2.4-meter Ku-band.

News Service: AP.

Ownership: E. W. Scripps Co. (Group Owner).

Began Operation: October 27, 1947. Sale to present owner by Gillett Holdings Inc. approved by FCC December 19, 1990 (*Television Digest*, Vol. 30:30, 33; 31:5, 6, 14). Sale to Gillett by Times Mirror approved by FCC September 4, 1986 (Vol. 26:28). Sale to Times Mirror by Abell Communications approved by FCC simultaneously.

Represented (sales): Harrington, Richter & Parsons Inc.

Represented (legal): Baker & Hostetter.

Personnel:

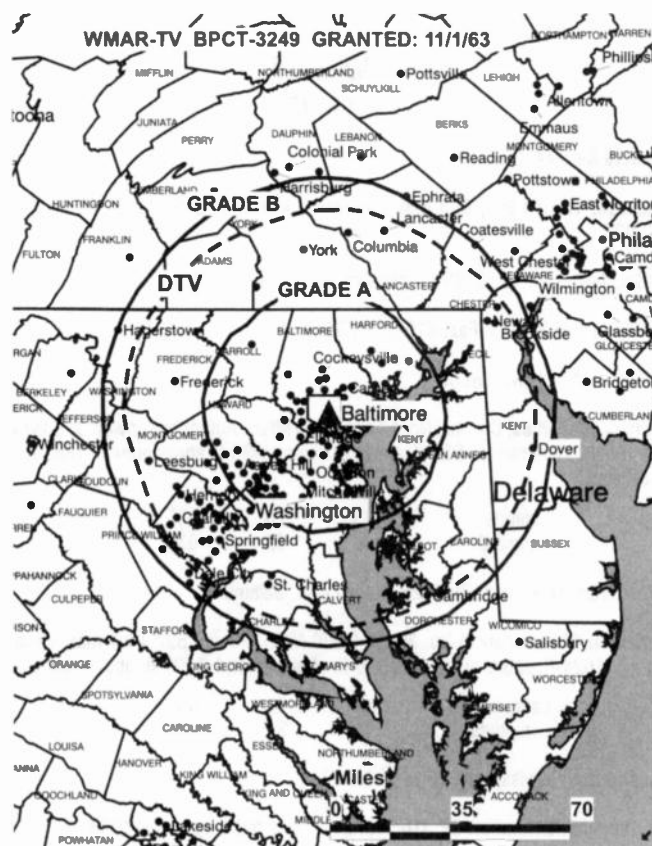
Drew Berry, Vice President & General Manager.

Steve Bock, Sales Director.

Rob Saylor, National Sales Manager.

Sandra McKeller, News Director.

Joseph M. Bruno, Engineering Director.



© 2001 Warren Communications News

Robert Imhoff, Controller.

Stephanie P. Christ, Creative Services Director.

Lori Grant, Public Affairs Director.

Rates: On request.

City of License: Baltimore. **Station DMA:** Baltimore. **Rank:** 24.

Circulation © 2000 Nielsen. Coverage based on Nielsen study.

Grand Total	Cable	Non-cable	Total
	TV Households	TV Households	TV Households
Estimated Station Totals*	1,261,790	585,640	1,847,430
Average Weekly Circulation (2000)	576,666	235,542	812,208
Average Daily Circulation (2000)			357,265
Station DMA Total	Cable	Non-cable	Total
	TV Households	TV Households	TV Households
Estimated Station Totals*	691,980	307,220	999,200
Average Weekly Circulation (2000)	452,610	204,511	657,122
Average Daily Circulation (2000)			312,477
Other DMA Total	Cable	Non-cable	Total
	TV Households	TV Households	TV Households
Estimated Station Totals*	569,810	278,420	848,230
Average Weekly Circulation (2000)	124,056	31,031	155,086
Average Daily Circulation (2000)			44,788

*Estimated station totals are sums of the Nielsen TV and Cable TV household estimates for each county in which the station registers viewing of more than 5% as per the Nielsen Survey Methods.

Maryland—Baltimore

WNUV
Ch. 54

Network Service: WBN.

Licensee: Baltimore (WNUV-TV) Licensee Inc., a Maryland Corp., 3474 William Penn Hwy., Pittsburgh, PA 15235.

Studio: 2000 W. 41st. St., Baltimore, MD 21211.

Phone: 410-467-8854. **Fax:** 410-235-8450.

Web Site: <http://www.wnuv54.com>

Technical Facilities: Channel No. 54 (710-716 MHz). Authorized power: 5000-kw max. visual, 500-kw max. aural. Antenna: 1148-ft. above av. terrain, 998-ft. above ground, 1505-ft. above sea level.

Latitude 39° 17' 15"
Longitude 76° 45' 38"

Transmitter: 2038 Powers Lane, Catonsville, MD 21228.

Digital Facilities: Channel No. 40 (626-632 MHz). Power: 1000-kw max. visual. Antenna: 1220-ft. above av. terrain, 1227-ft. above ground, 0-ft. above sea level.

Latitude 39° 20' 10"
Longitude 76° 38' 59"

FCC Digital File Number: BPCDT-19990930AAV (pending).

Note: Latitude and longitude coordinates shown are based on the North American Datum of 1927 (NAD 27) as currently required by the Mass Media Bureau of the FCC.

Multichannel TV Sound: Stereo only.

Satellite Earth Stations: AFC, 3.8-meter Ku-band; Microdyne, 5-meter C-band; Microdyne, 7-meter C-band; Agile Omni, M/A-Com, Microdyne receivers.

LMA: Local marketing agreement with WBFF (F), Baltimore.

Ownership: Glencaim Ltd. Broadcast Properties (Group Owner).

Began Operation: July 1, 1982. Sale to ABRY Communications by Samuel S. Kravetz, et al., approved by FCC January 23, 1989. Proposed sale to Glencaim Ltd. dismissed by FCC March 28, 1994 (*Television Digest*, Vol. 33:34, 35). Later sale to Glencaim Ltd. by ABRY Communications approved by FCC June 20, 1995. Sale pends.

Represented (sales): TeleRep Inc.

Represented (legal): Shaw Pittman.

Represented (engineering): du Treil, Lundin & Rackey Inc.

Personnel:

William Fanshawe, General Manager.

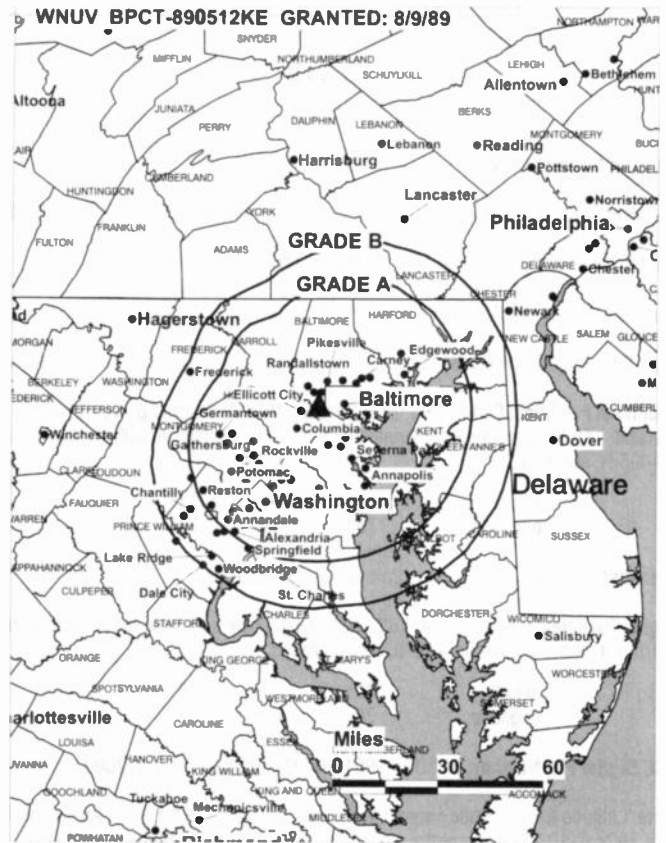
Adam Levy, General Sales Manager.

Chip Shenitan, Local Sales Manager.

Andrew Polovoy, National Sales Manager.

Pete Ferraro, Promotion Director.

David Hanavin, Chief Engineer.



© 2001 Warren Communications News

Bill Murphy, Business Manager.

Dwight Weems, Production Manager.

Debby Abramovitz, Office Manager.

Rates: On request.

City of License: Baltimore. **Station DMA:** Baltimore. **Rank:** 24.

Circulation © 2000 Nielsen. Coverage based on Nielsen study.

Grand Total	Cable		Non-cable		Total
	TV Households	TV Households	TV Households	TV Households	
Estimated Station Totals*	913,230	632,640	1,545,870		
Average Weekly Circulation (2000)	335,002	166,426	501,429		
Average Daily Circulation (2000)			191,218		
Station DMA Total	Cable		Non-cable		Total
	TV Households	TV Households	TV Households	TV Households	
Estimated Station Totals*	691,980	297,620	989,600		
Average Weekly Circulation (2000)	294,769	133,184	427,952		
Average Daily Circulation (2000)			171,771		
Other DMA Total	Cable		Non-cable		Total
	TV Households	TV Households	TV Households	TV Households	
Estimated Station Totals*	221,250	335,020	556,270		
Average Weekly Circulation (2000)	40,234	33,243	73,477		
Average Daily Circulation (2000)			19,447		

*Estimated station totals are sums of the Nielsen TV and Cable TV household estimates for each county in which the station registers viewing of more than 5% as per the Nielsen Survey Methods.

Maryland—Baltimore

WUTB
Ch. 24

Network Service: UPN.

Licensee: United Television Inc., 132 S. Rodeo Dr., 4th Floor, Beverly Hills, CA 90212.

Studio: 4820 Seton Dr., Suite M-N, Baltimore, MD 21215.

Phone: 410-358-2400. **Fax:** 410-764-7232.

Web Site: <http://www.upn24.com>

Technical Facilities: Channel No. 24 (530-536 MHz). Authorized power: 1180-kw max. visual, 118-kw max. aural. Antenna: 1073-ft. above av. terrain, 900-ft. above ground, 1405-ft. above sea level.

Latitude 39° 17' 15"
Longitude 76° 45' 38"

Transmitter: 2038 Powers Lane, Catonsville, MD 21228.

Digital Facilities: Channel No. 41 (632-638 MHz). Power: 24.5-kw max. visual. Antenna: 1026-ft. above av. terrain, 850-ft. above ground.

Latitude 39° 17' 15"
Longitude 76° 45' 38"

FCC Digital File Number: BPCDT-19991101AFG. Granted: June 9, 2000.

Note: Latitude and longitude coordinates shown are based on the North American Datum of 1927 (NAD 27) as currently required by the Mass Media Bureau of the FCC.

Satellite Earth Stations: M/A-Com, 3-meter C-band; Weatherscan, 3.9-meter C-band; DX Engineering, M/A-Com receivers.

Ownership: United Television Inc. (Group Owner).

Began Operation: December 24, 1985. Sale to Silver King Communications by Sam Moore, et al., approved by FCC November 6, 1986 (*Television Digest*, Vol. 26:33, 45). Sale to present owner by Silver King Communications approved by FCC January 15, 1998. Sale pending to News Corp. (Vol. 40:34).

Represented (legal): Skadden, Arps, Slate, Meagher & Flom LLP.

Personnel:

Jeffrey M. Weiss, Vice President & General Manager.

Michael Miller, General Sales Manager.

Duane A. Myers, Chief Engineer.

Highest 30 Sec. Rate: \$2500.

City of License: Baltimore. **Station DMA:** Baltimore. **Rank:** 24.



© 2001 Warren Communications News

Circulation © 2000 Nielsen. Coverage based on Nielsen study.

Grand Total	Cable TV Households	Non-cable TV Households	Total TV Households
Estimated Station Totals*	687,270	579,360	1,266,630
Average Weekly Circulation (2000)	200,604	146,924	347,528
Average Daily Circulation (2000)			120,190
Station DMA Total	Cable TV Households	Non-cable TV Households	Total TV Households
Estimated Station Totals*	687,270	307,220	994,490
Average Weekly Circulation (2000)	200,604	120,519	321,123
Average Daily Circulation (2000)			116,892
Other DMA Total	Cable TV Households	Non-cable TV Households	Total TV Households
Estimated Station Totals*	0	272,140	272,140
Average Weekly Circulation (2000)	0	26,405	26,405
Average Daily Circulation (2000)			3,298

* Estimated station totals are sums of the Nielsen TV and Cable TV household estimates for each county in which the station registers viewing of more than 5% as per the Nielsen Survey Methods.

Maryland—Hagerstown

WHAG-TV Ch. 25

Network Service: N8C.

Licensee: Quorum of Maryland License LLC, 18 Newbury St., Boston, MA 02116.

Studio: 13 E. Washington St., Hagerstown, MD 21740.

Phone: 301-797-4400. **Fax:** 301-733-1735.

E-mail: hbreslin@nbc.com

Web Site: <http://www.nbc25.com>

Technical Facilities: Channel No. 25 (536-542 MHz). Authorized power: 1358-kw max. visual. Antenna: 1230-ft. above av. terrain, 427-ft. above ground, 1864-ft. above sea level.

Latitude 39° 39' 35"
Longitude 77° 57' 57"

Transmitter: 1.8-mi. W of Clear Spring, Fairview Mountain.

Digital Facilities: Channel No. 55 (716-722 MHz). Power: 1000-kw max. visual. Antenna: 1175-ft. above av. terrain, 370-ft. above ground.

Latitude 39° 39' 35"
Longitude 77° 57' 57"

FCC Digital File Number: BPCDT-19991101ACZ (pending).

Note: Latitude and longitude coordinates shown are based on the North American Datum of 1927 (NAD 27) as currently required by the Mass Media Bureau of the FCC.

Multichannel TV Sound: Stereo only.

Satellite Earth Stations: Comtech, 5-meter C-band; Harris, 3-meter Ku-band; Harris, 6.1-meter Ku-band; Harris, Pinzone receivers.

News Services: AP, N8C News Channel.

Ownership: Quorum Broadcast Holdings Inc. (Group Owner).

Began Operation: January 3, 1970. Sale to present owner by Great Trails Broadcasting Corp. approved by FCC in 1998 (Television Digest, Vol. 38:46). Sale to Great Trails Broadcasting Corp. by Richard Henson, et al., approved by FCC July 30, 1981 (Vol. 21:6). Transfer of control to Richard Henson, et al., Corp. from Alder Communications Corp. approved by FCC September 18, 1972.

Represented (sales): Katz Continental Television.

Represented (legal): Arter & Hadden LLP.

Represented (engineering): Cohen, Dippell & Everist PC.

Personnel:

Hugh Breslin III, Vice President & General Manager.

Shari Leadman, Local Sales Manager.

Tim Wesolek, National Sales Manager.

Mark Kraham, News Director.

Chuck Noland, Program Director.

Michelle Mong, Business Manager.

Phil Kiel, Engineering & Information Systems Director.



© 2001 Warren Communications News

Greg Suchanek, Production Manager.

Highest 30 Sec. Rate: \$2500.

City of License: Hagerstown. **Station DMA:** Washington, DC. **Rank:** 8.

Circulation © 2000 Nielsen. Coverage based on Nielsen study.

Grand Total	Cable TV Households	Non-cable TV Households	Total TV Households
Estimated Station Totals*	201,380	65,200	266,580
Average Weekly Circulation (2000)	79,209	15,498	94,706
Average Daily Circulation (2000)			43,905
Station DMA Total	Cable TV Households	Non-cable TV Households	Total TV Households
Estimated Station Totals*	193,750	65,200	258,950
Average Weekly Circulation (2000)	76,805	15,498	92,302
Average Daily Circulation (2000)			43,060
Other DMA Total	Cable TV Households	Non-cable TV Households	Total TV Households
Estimated Station Totals*	7,630	0	7,630
Average Weekly Circulation (2000)	2,404	0	2,404
Average Daily Circulation (2000)			845

*Estimated station totals are sums of the Nielsen TV and Cable TV household estimates for each county in which the station registers viewing of more than 5% as per the Nielsen Survey Methods.

Kepper, Tupper & Company

We brokered the sale of WHAG-TV

112 High Ridge Avenue Ridgefield, CT 06877 (203) 431-3366

Maryland—Hagerstown-Chambersburg, Pennsylvania

WJAL
Ch. 68

Network Service: Independent.

Licensee: Channel 68 Broadcasting Corp., 262 Swamp Fox Rd., State Hwy. 914, Chambersburg, PA 17201.

Studio: 262 Swamp Fox Rd., State Hwy 914, Chambersburg, PA 17201.

News Studio: 16948 Buchanan Trail W, Mercersburg, PA 17236.

Mailing Address: Box 229, Chambersburg, PA 17201.

Phone: 717-375-4000. **Fax:** 717-375-4052.

Web Site: <http://www.wjal.com>

Technical Facilities: Channel No. 68 (794-800 MHz). Authorized power: 3910-kw max. visual. Antenna: 1293-ft. above av. terrain, 276-ft. above ground, 2277-ft. above sea level.

Latitude 39° 53' 31"
Longitude 77° 58' 02"

Transmitter: State Rd. 16, 3-mi. SSE of McConnellsburg, PA.

Digital Facilities: Channel No. 16 (482-488 MHz). Power: 49.2-kw max. visual. Antenna: 1293-ft. above av. terrain, 254-ft. above ground.

Latitude 39° 53' 31"
Longitude 77° 58' 02"

FCC Digital File Number: BPCDT-19991101ADQ (pending).

Note: Latitude and longitude coordinates shown are based on the North American Datum of 1927 (NAD 27) as currently required by the Mass Media Bureau of the FCC.

Satellite Earth Stations: AFC, 3.6-meter Ku-band; Paraclipse, 3-meter Ku & C-band; Scientific-Atlanta, 5-meter C-band; Winegard, 3-meter Ku & C-band.

Ownership: Good Companion Broadcasting Co. Inc.

Began Operation: May 5, 1987.

Represented (legal): Leventhal, Senter & Lerman PLLC.

Represented (engineering): E. Harold Munn Jr. & Associates Inc.

Personnel:

M. S. Buddy Merrick, Vice President & General Manager.

Steve Ullom, Sales Manager.

Helen Stansbury, Business Manager.

Ralph Tobias, Program & Promotion Director.

Jan Strook, Chief Engineer.

Jerome Foreman, Engineering Consultant.

John Grant, Master Control Supervisor.

Al Arz, News Director & Production Manager.



© 2001 Warren Communications News

Brenda Lynch, Traffic Manager.

Marcy Milam, Office Manager.

Helen Stansbury, Business Manager.

Highest 30 Sec. Rate: \$150.

City of License: Hagerstown. **Station DMA:** Washington, DC. **Rank:** 8.

Circulation © 2000 Nielsen. Coverage based on Nielsen study.

Grand Total	Cable TV Households	Non-cable TV Households	Total TV Households
Estimated Station Totals*	220,560	36,010	256,570
Average Weekly Circulation (2000)	38,007	3,864	41,872
Average Daily Circulation (2000)			10,709
Station DMA Total	Cable TV Households	Non-cable TV Households	Total TV Households
Estimated Station Totals*	190,570	21,030	211,600
Average Weekly Circulation (2000)	35,064	3,070	38,135
Average Daily Circulation (2000)			9,995
Other DMA Total	Cable TV Households	Non-cable TV Households	Total TV Households
Estimated Station Totals*	29,990	14,980	44,970
Average Weekly Circulation (2000)	2,943	794	3,737
Average Daily Circulation (2000)			714

*Estimated station totals are sums of the Nielsen TV and Cable TV household estimates for each county in which the station registers viewing of more than 5% as per the Nielsen Survey Methods.

Maryland—Salisbury

WBOC-TV Ch. 16

Network Service: CBS.

Licensee: WBOC-TV Inc., 1729 N. Salisbury Blvd., Salisbury, MD 21801.

Studio: Radio-TV Park, Salisbury, MD 21801.

Phone: 410-749-1111. **Fax:** 410-749-2361; 410-742-5190 (News); 410-742-1616 (Sales).

E-mail: wboctv@wboctv.com

Web Site: http://www.wboctv.com

Technical Facilities: Channel No. 16 (482-488 MHz). Authorized power: 4070-kw max. & 933-kw horizontal visual, 407-kw max. & 93.3-kw horizontal aural. Antenna: 980-ft. above av. terrain, 1003-ft. above ground, 1049-ft. above sea level.

Latitude 38° 30' 16"
Longitude 75° 38' 35"

Holds CP for change to 4057-kw max. visual, 990-ft. above av. terrain, 965-ft. above ground, 1011-ft. above sea level. BMPCT-20000303AAM.

Transmitter: 1.2-mi. S of intersection of Rtes. 24 & 347, approx. 5-mi. SE of Sharptown.

Digital Facilities: Channel No. 21 (512-518 MHz). Power: 173.8-kw max. visual. Antenna: 1001-ft. above av. terrain, 974-ft. above ground, 1020-ft. above sea level.

Latitude 38° 30' 16"
Longitude 75° 38' 35"

Transmitter: 1.2-mi. S of Rtes. 24 & 347, near Sharptown.

FCC Digital File Number: BPCDT-971117KF. Granted: May 27, 1999.

Note: Latitude and longitude coordinates shown are based on the North American Datum of 1927 (NAD 27) as currently required by the Mass Media Bureau of the FCC.

Satellite Earth Station: ADM, 6.8-meter; Scientific-Atlanta receivers.

News Service: AP.

Ownership: Draper Communications Inc.

Began Operation: July 15, 1954. Sale to present owner by The A. S. Abell Co. approved by FCC September 5, 1980.

Represented (sales): Katz Continental Television.

Represented (legal): Covington & Burling.

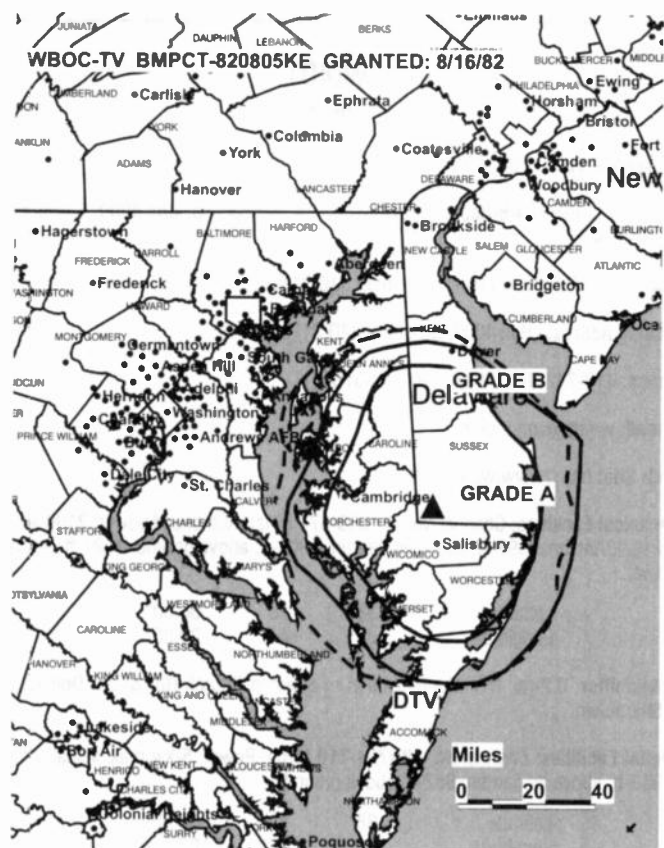
Personnel:

William K. Kenton, President & General Manager.

Charlie Timmons, General Sales Manager.

Betty Ann Dailey, Program Director.

Marilyn Buerkle, News Director.



© 2001 Warren Communications News

Rick Jordan, Chief Engineer.

Highest 30 Sec. Rate: \$1000.

City of License: Salisbury. **Station DMA:** Salisbury. **Rank:** 163.

Circulation © 2000 Nielsen. Coverage based on Nielsen study.

Grand Total	Cable TV Households	Non-cable TV Households	Total TV Households
Estimated Station Totals*	154,290	59,010	213,300
Average Weekly Circulation (2000)	113,031	30,626	143,658
Average Daily Circulation (2000)			92,626
Station DMA Total	Cable TV Households	Non-cable TV Households	Total TV Households
Estimated Station Totals*	82,850	26,890	109,740
Average Weekly Circulation (2000)	68,628	20,633	89,260
Average Daily Circulation (2000)			60,510
Other OMA Total	Cable TV Households	Non-cable TV Households	Total TV Households
Estimated Station Totals*	71,440	32,120	103,560
Average Weekly Circulation (2000)	44,404	9,994	54,397
Average Daily Circulation (2000)			32,116

*Estimated station totals are sums of the Nielsen TV and Cable TV household estimates for each county in which the station registers viewing of more than 5% as per the Nielsen Survey Methods.

Maryland—Salisbury

WMDT Ch. 47

Network Service: ABC, FOX.

Licensee: Delmarva Broadcast Service General Partnership, Box 4009, Salisbury, MD 21803-4009.

Studio: 202 Downtown Plaza, Salisbury, MD 21801.

Mailing Address: Box 4009, Salisbury, MD 21803-4009.

Phone: 410-742-4747. **Fax:** 410-742-5767.

E-mail: wmdt@wmdt.com

Web Site: http://www.wmdt.com

Technical Facilities: Channel No. 47 (668-674 MHz). Authorized power: 2190-kw max. visual. Antenna: 997-ft. above av. terrain, 1001-ft. above ground, 1024-ft. above sea level.

Latitude	38°	30'	06.00"
Longitude	75°	44'	09.00"

Transmitter: 0.2-mi. NW of intersection of Snethen Church Rd. & San Domingo Rd., Sharptown.

Digital Facilities: Channel No. 53 (704-710 MHz). Power: 5-kw max. visual. Antenna: 958-ft. above av. terrain, 962-ft. above ground.

Latitude	38°	30'	06.50"
Longitude	75°	44'	07.00"

Requests modification of permit for change to 250-kw max. visual, 997-ft. above av. terrain, 1001-ft. above ground. BMPCT-20000501ABT.

FCC Digital File Number: BPCDT-19991028AEG. Granted: March 7, 2000.

Note: Latitude and longitude coordinates shown are based on the North American Datum of 1927 (NAD 27) as currently required by the Mass Media Bureau of the FCC.

Multichannel TV Sound: Stereo and separate audio program.

Satellite Earth Stations: ADM, 6-meter C-band; Andrew, 4.5-meter C-band; Paracclipse, 3-meter Ku & C-band; Avantek, Standard Agile Omni receivers.

News Services: ABC NewsOne, AP, CNN Newsource.

Ownership: Delmarva Broadcast Service GP.

Began Operation: April 11, 1980. Sale to present owner approved by FCC May 5, 1982.

Represented (sales): Seltel Inc.

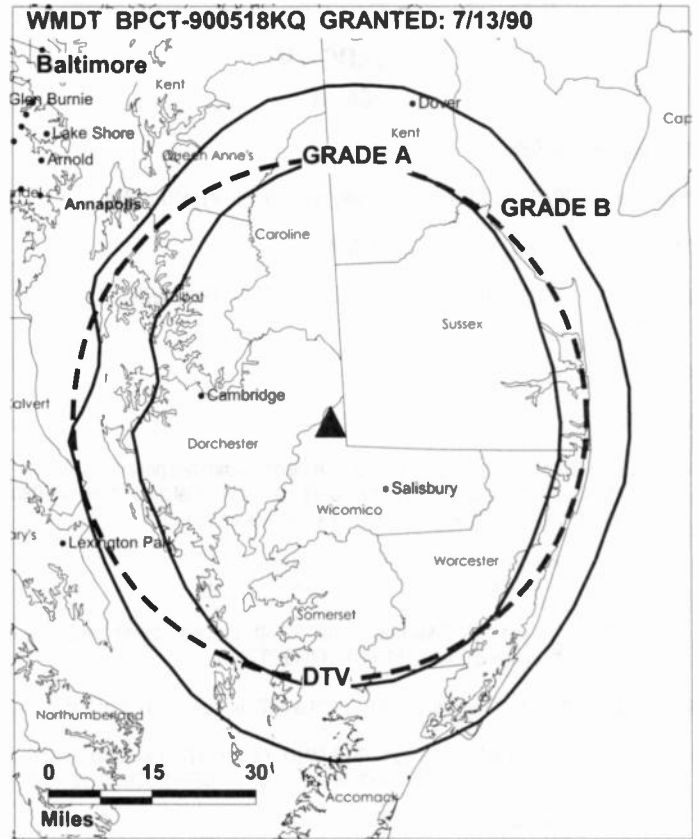
Represented (legal): Cohn & Marks.

Represented (engineering): Denny & Associates PC.

Personnel:

Kathleen G. McLain, General Manager.

Cindy Christie, Business Manager.



© 2001 Warren Communications News

William Hocter, Engineering Director.

Highest 30 Sec. Rate: \$425.

City of License: Salisbury. **Station DMA:** Salisbury. **Rank:** 162.

Circulation © 2000 Nielsen. Coverage based on Nielsen study.

Grand Total	Cable TV Households	Non-cable TV Households	Total TV Households
Estimated Station Totals*	148,680	65,060	213,740
Average Weekly Circulation (2000)	92,693	20,749	113,442
Average Daily Circulation (2000)			55,977
Station DMA Total	Cable TV Households	Non-cable TV Households	Total TV Households
Estimated Station Totals*	82,850	26,890	109,740
Average Weekly Circulation (2000)	56,918	12,692	69,610
Average Daily Circulation (2000)			36,714
Other DMA Total	Cable TV Households	Non-cable TV Households	Total TV Households
Estimated Station Totals*	65,830	38,170	104,000
Average Weekly Circulation (2000)	35,776	8,057	43,832
Average Daily Circulation (2000)			19,263

* Estimated station totals are sums of the Nielsen TV and Cable TV household estimates for each county in which the station registers viewing of more than 5% as per the Nielsen Survey Methods.

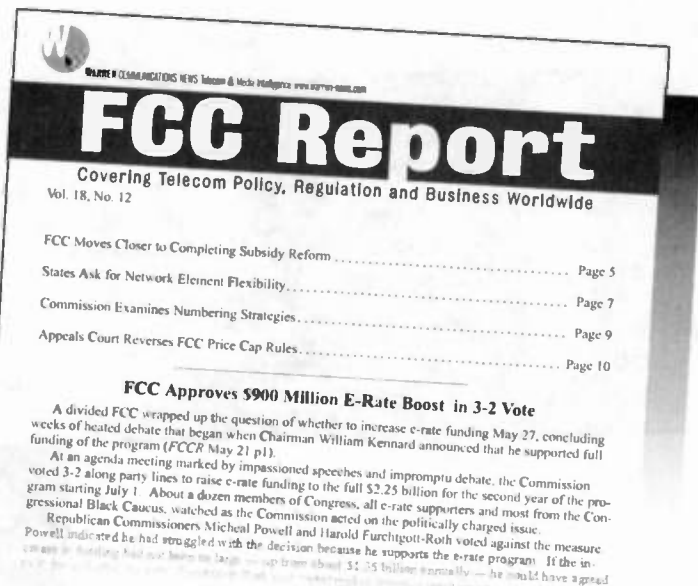
Become a subscriber to the biweekly business publication focusing on the federal telecom policy and regulation...

...from the publishers of the daily record of telecommunications, *Communications Daily*...

FCC Report offers you—in one easy-to-read issue every other week—intensive coverage of federal telecom policy and regulation. It provides you with critical analysis and on-the-spot regulatory reports covering the FCC and Capitol Hill. *Each issue helps you zero in on the crucial relationships between public policy, regulatory action and the day-to-day activities of the telecom marketplace.* Detailed FCC proceedings give you a picture of how political forces shape the world in which your business competes.

Increase your competitive advantage...

Required reading in many offices at local and long-distance telephone companies, state attorneys general, public utility commissions, law and investment firms, **FCC Report** is designed to help you increase your personal and business competitive advantage. Because the FCC's regulatory power affects every segment of the telecommunications industry, your industry--a single FCC ruling could affect your job and the way you do business. Reading **FCC Report** will arm you with up-to-date summaries of FCC activity...and analysis of what that activity really means. With **FCC Report**, you get the reliable briefings at a very affordable price.



Get the business intelligence you need...

You'll follow the key courts with easy-to-read summaries of current legal developments. Many issues of **FCC Report** include charts that detail a variety of FCC news, including comment filings, tariff proposals and court decisions. In addition, **FCC Report** covers the key state regulation activity that so often informs federal rulemaking. Many readers find particular benefit from each issue's compilation of **FCC Briefs**, a consolidated overview of actions at FCC bureaus that are often overlooked in other publications. And since **FCC Report** is tailored to fit the hectic pace of telecommunications professionals, it is designed to be read quickly--to help you spend less time gathering information and more time using what you've found.

Become a subscriber NOW...

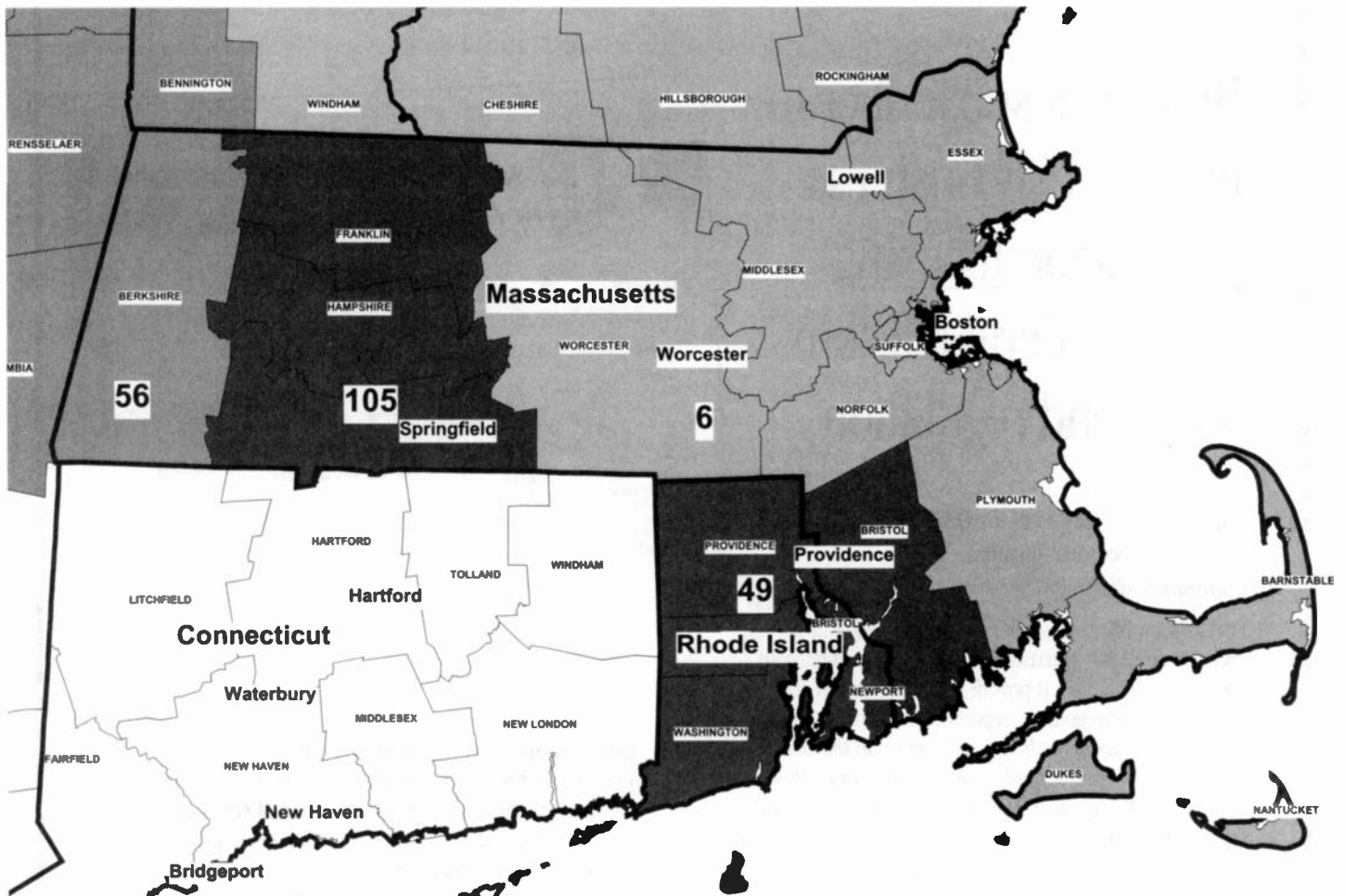
Important events are taking place as you read this--there's no time like the present to sign on for **FCC Report**. Order today!

Reporting the Future Since 1945



Warren Communications News
 2115 Ward Court, NW/ Washington DC 20037
 PHONE: 800-771-9202/FAX: 202-293-3435
 Web Site: www.warren-news.com

Massachusetts



© 2001 Warren Communications News

MARKET	NIELSEN DMA TV HOUSEHOLDS	RANK
Boston, MA	2,242,240	6
Providence, RI-New Bedford, MA	572,880	49
Albany-Schenectady-Troy, NY	508,470	56
Springfield-Holyoke, MA	244,790	105

MARKET AREA COMMERCIAL STATIONS

WBPX (68), WBZ-TV (4), WCVB-TV (5), WDPX (58), WFXT (25), WHDH-TV (7), WHUB-TV (66), WLVI-TV (56), WMFP (62), WMUR-TV (9), WNDS (50), WXPB (60), WXPX (21), WSBK-TV (38), WUNI (27), WWDP (46)
 WJAR (10), WLNE-TV (6), WLWC (28), WNAC-TV (64), WPRI-TV (12), WPXQ (69)
 WCDC (19), WEWB (45), WNYT (13), WRGB (6), WTEN (10), WXXA-TV (23), WYPX (55)
 WGGB-TV (40), WWLP (22)

State Cross Reference List

Communities that receive programs of stations that are located elsewhere.

WHSB-TV, Boston	See Marlborough, MA
WMFP, Boston	See Lawrence, MA
WUNI, Boston	See Worcester, MA
WWDP, Boston	See Norwell, MA
WLVI-TV, Cambridge	See Boston, MA
WLNE-TV & WLWC, New Bedford	See Providence, RI

Massachusetts Analog Station Totals as of November 1, 2000

	VHF	UHF	TOTAL
Commercial Television	3	12	15
Educational Television	1	3	4
	4	15	19

Massachusetts—Adams

WCDC Ch. 19 (Satellite of WTEN, Albany, NY)

Network Service: ABC.

Licensee: Young Broadcasting of Albany Inc., 599 Lexington Ave., 47th Floor, New York, NY 10022.

Phones: 518-436-4822 (Albany); 413-743-5326 (Adams). **Fax:** 518-462-6065.

Studio: See WETN, Albany, NY.

Web Site: <http://www.wten.com>

Technical Facilities: Channel No. 19 (500-506 MHz). Authorized power: 220-kw visual, 20-kw aural. Antenna: 2090-ft. above av. terrain, 248-ft. above ground, 3688-ft. above sea level.

Latitude 42° 38' 14"
Longitude 73° 10' 07"

Transmitter: Mount Greylock, Adams.

Digital Facilities: Channel No. 36 (602-608 MHz). Power: 46-kw max. visual. Antenna: 2110-ft. above av. terrain, 217-ft. above ground.

Latitude 42° 38' 14"
Longitude 73° 10' 08"

FCC Digital File Number: BPCDT-19991022ABA. Granted: July 31, 2000.

Note: Latitude and longitude coordinates shown are based on the North American Datum of 1927 (NAD 27) as currently required by the Mass Media Bureau of the FCC.

News Services: AP, UPI.

Ownership: Young Broadcasting Inc. (Group Owner).

Began Operation: February 5, 1954. Left air February 25, 1956 when tower and antenna were destroyed by high winds. Sold to Capital Cities Broadcasting by Leon Podolsky and associates and station resumed operation February 22, 1957 (*Television Digest*, Vol. 12:49; 13:6, 8). Sale to Knight-Ridder Broadcasting Inc. by Poole Broadcasting Co. approved by FCC in 1977. Sale to present owner by Knight-Ridder approved by FCC August 24, 1989 (Vol. 29:13).

Represented (sales): Adam Young Inc.

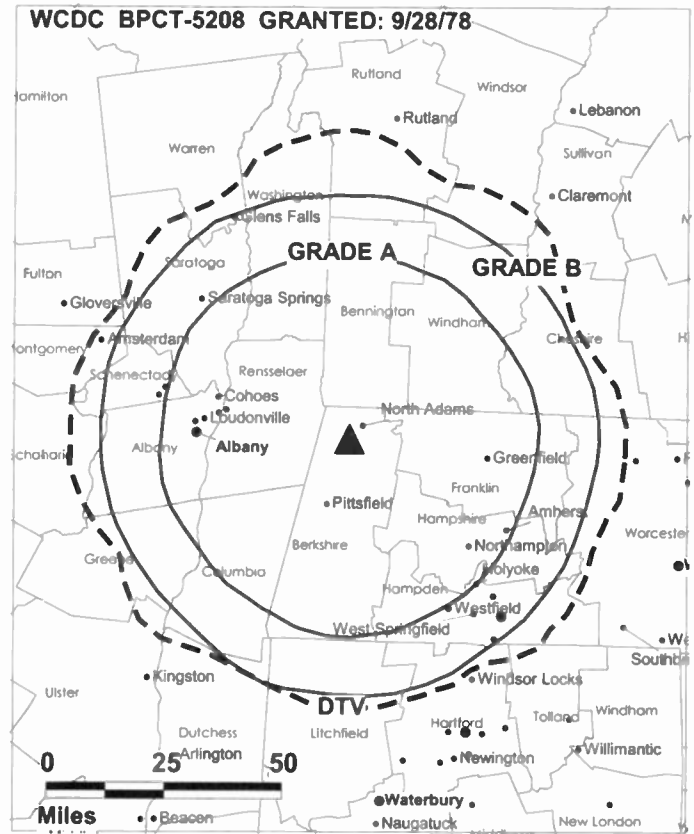
Represented (legal): Wiley, Rein & Fielding.

Represented (engineering): Smith & Fisher.

Personnel: See WTEN, Albany, NY.

Rates: On request.

City of License: Adams. **Station DMA:** Albany-Schenectady-Troy. **Rank:** 55.



Circulation © 2000 Nielsen. Coverage based on Nielsen study.

Grand Total	Cable TV Households	Non-cable TV Households	Total TV Households
Estimated Station Totals*	75,730	28,220	103,950
Average Weekly Circulation (2000)	17,441	2,338	19,778
Average Daily Circulation (2000)			8,983
Station DMA Total	Cable TV Households	Non-cable TV Households	Total TV Households
Estimated Station Totals*	45,400	9,750	55,150
Average Weekly Circulation (2000)	12,712	738	13,450
Average Daily Circulation (2000)			7,252
Other DMA Total	Cable TV Households	Non-cable TV Households	Total TV Households
Estimated Station Totals*	30,330	18,470	48,800
Average Weekly Circulation (2000)	4,729	1,599	6,328
Average Daily Circulation (2000)			1,731

*Estimated station totals are sums of the Nielsen TV and Cable TV household estimates for each county in which the station registers viewing of more than 5% as per the Nielsen Survey Methods.

Massachusetts—Boston

WBPX

Ch. 68

(Operates satellites WDPX, Vineyard Haven, MA & WPXG, Concord, NH)

Network Service: PAX.

Licensee: Paxson Boston-68 License Inc., 601 Clearwater Park Rd., West Palm Beach, FL 33401.

Studio: 1660 Soldiers Field Rd., Boston, MA 02135.

Phone: 617-787-6868. **Fax:** 617-562-4280.

Web Site: <http://www.paxtv.com>

Technical Facilities: Channel No. 68 (794-800 MHz). Authorized power: 1350-kw max. visual, 135-kw max. aural. Antenna: 770-ft. above av. terrain, 836-ft. above ground, 846-ft. above sea level.

Latitude 42° 20' 50"
Longitude 71° 04' 59"

Transmitter: Prudential Center, 800 Boylston St., Boston.

Digital Facilities: Channel No. 32 (578-584 MHz). Power: 300-kw max. visual. Antenna: 863-ft. above av. terrain, 900-ft. above ground.

Latitude 42° 18' 27"
Longitude 71° 13' 27"

FCC Digital File Number: BPCDT-19991101AFA (pending).

Note: Latitude and longitude coordinates shown are based on the North American Datum of 1927 (NAD 27) as currently required by the Mass Media Bureau of the FCC.

Satellite Earth Stations: Andrew, 4.5-meter Ku & C-band; Vertex, 1.5-meter C-band; Vertex, 3.5-meter Ku-band; Andrew, M/A-Com receivers.

Ownership: Paxson Communications Corp. (Group Owner).

Began Operation: January 3, 1979. Sale to Monitor Television by Arlington Broadcast Group approved by FCC October 6, 1986 (*Television Digest*, Vol. 26:23). Sale to Arlington approved by FCC March 22, 1982. Sale to Boston U. Communications by Monitor Television approved by FCC September 3, 1993 (Vol. 33:26). Sale to DP Media, who then immediately sold to present owner, approved by FCC May 2, 2000 (Vol. 39:48).

Personnel:

Robert D. Gordon, President & General Manager.

Will Meyl, Vice President, Station & General Sales Manager.

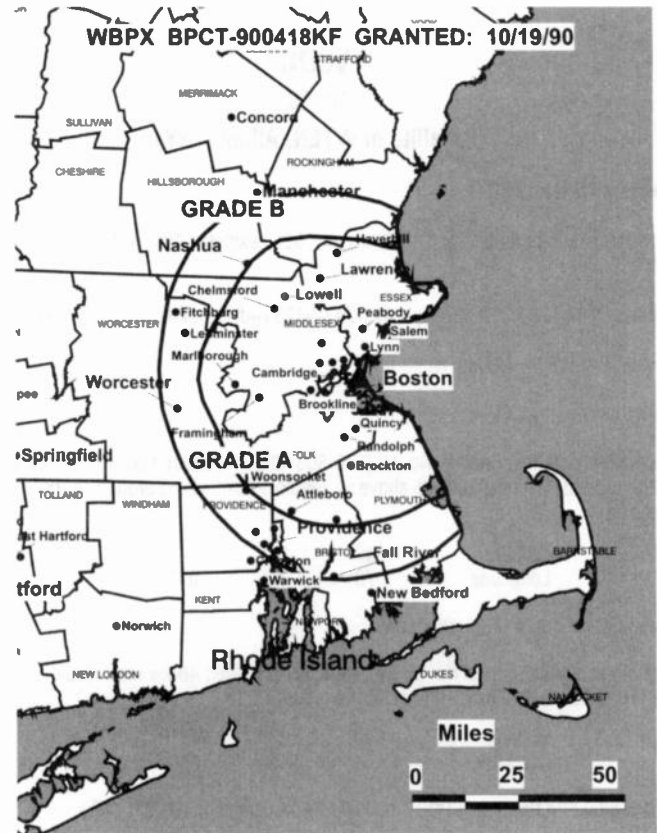
Paul Wilson, Local Sales Manager.

Joseph Sweeney, Chief Engineer.

Joan Sheridan, Business Manager.

Steve Joyal, Production Manager.

Eric Goldstein, Creative Services Director.



© 2001 Warren Communications News

Claude Pelanne, Program Development Director.

Rates: On request.

City of License: Boston. **Station DMA:** Boston. **Rank:** 6.

Circulation © 2000 Nielsen. Coverage based on Nielsen study.

Grand Total	Cable TV Households	Non-cable TV Households	Total TV Households
Estimated Station Totals*	1,530,830	363,110	1,893,940
Average Weekly Circulation (2000)	229,056	61,140	290,196
Average Daily Circulation (2000)			92,376
Station DMA Total	Cable TV Households	Non-cable TV Households	Total TV Households
Estimated Station Totals*	1,368,090	363,110	1,731,200
Average Weekly Circulation (2000)	218,966	61,140	280,106
Average Daily Circulation (2000)			89,935
Other DMA Total	Cable TV Households	Non-cable TV Households	Total TV Households
Estimated Station Totals*	162,740	0	162,740
Average Weekly Circulation (2000)	10,090	0	10,090
Average Daily Circulation (2000)			2,441

*Estimated station totals are sums of the Nielsen TV and Cable TV household estimates for each county in which the station registers viewing of more than 5% as per the Nielsen Survey Methods.

Massachusetts—Boston

WBZ-TV Ch. 4

Network Service: CBS.

Licensee: Viacom Inc., 600 New Hampshire Ave. NW, Suite 1200, Washington, DC 20037.

Studio: 1170 Soldiers Field Rd., Boston, MA 02134.

Phone: 617-787-7000. **Fax:** 617-787-5969.

E-mail: 4general.manager@wbz.com

Web Site: http://www.wbz.com

Technical Facilities: Channel No. 4 (66-72 MHz). Authorized power: 60.3-kw visual, 9.75-kw aural. Antenna: 1160-ft. above av. terrain, 1199-ft. above ground, 1349-ft. above sea level.

Latitude 42° 18' 37"
Longitude 71° 14' 14"

Transmitter: 350 Cedar St., Needham Heights, MA.

Digital Facilities: Channel No. 30 (566-572 MHz). Power: 600-kw max. visual. Antenna: 1280-ft. above av. terrain, 1270-ft. above ground, 1424-ft. above sea level.

Latitude 42° 18' 37"
Longitude 71° 14' 14"

Transmitter: 350 Cedar St., Needham.

FCC Digital File Number: BPCDT-980427KH. Granted: July 29, 1998.

Note: Latitude and longitude coordinates shown are based on the North American Datum of 1927 (NAD 27) as currently required by the Mass Media Bureau of the FCC.

Multichannel TV Sound: Stereo only.

Satellite Earth Stations: Transmit/receive Scientific-Atlanta, 10-meter C-band; Satcom Technologies, 5.5-meter Ku-band; Scientific-Atlanta, Standard Communications receivers.

SNG Mobile Dish: Satcom Technologies, 2.4-meter Ku-band.

AM Affiliate: WBZ, 50-kw, 1030 kHz.

News Services: AP, CNN Newsource, UPI.

Ownership: Viacom International Inc. (Group Owner).

Began Operation: June 9, 1948. Sale to present owner from CBS Inc. approved by FCC May 3, 2000.

Represented (sales): CBS/Group W TV Sales.

Represented (legal): Leventhal, Senter & Lerman PLLC.

Personnel:

Edward M. Goldman, Vice President & General Manager.

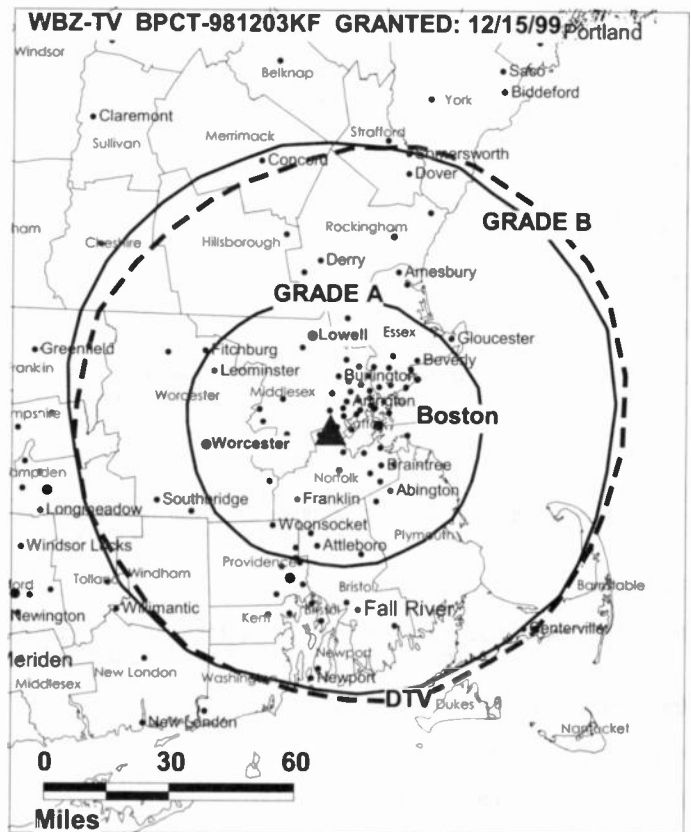
Howard Zeiden, Sales Director.

Al Turner, Local Sales Manager.

Kevin Fitzpatrick, Local Sales Manager.

Andrew Kinkead, National Sales Manager.

Bob Hess, Chief Engineer.



© 2001 Warren Communications News

Peter Brown, News Director.

Pat Kreger, Public Affairs Director.

Bob Houghton, Business Manager.

Karen Vigurs, Marketing & Creative Services Director.

Paul Pabis, Production Manager.

Peggy Conway, Research Director.

Rates: On request.

City of License: Boston. **Station OMA:** Boston. **Rank:** 6.

Circulation © 2000 Nielsen. Coverage based on Nielsen study.

Grand Total	Cable	Non-cable	Total
	TV Households	TV Households	TV Households
Estimated Station Totals*	2,448,250	574,460	3,022,710
Average Weekly Circulation (2000)	1,442,140	309,517	1,751,656
Average Daily Circulation (2000)			814,990
Station OMA Total	Cable	Non-cable	Total
	TV Households	TV Households	TV Households
Estimated Station Totals*	1,771,390	429,960	2,201,350
Average Weekly Circulation (2000)	1,267,710	287,300	1,555,010
Average Daily Circulation (2000)			744,557
Other OMA Total	Cable	Non-cable	Total
	TV Households	TV Households	TV Households
Estimated Station Totals*	676,860	144,500	821,360
Average Weekly Circulation (2000)	174,430	22,216	196,646
Average Daily Circulation (2000)			70,433

*Estimated station totals are sums of the Nielsen TV and Cable TV household estimates for each county in which the station registers viewing of more than 5% as per the Nielsen Survey Methods.

Massachusetts—Boston

WCVB-DT Ch. 20

Network Service: ABC.

Licensee: WCVB Hearst-Argyle Television Inc., 888 7th Ave., New York, NY 10016, c/o Brooks, Pierce, McLendon, Raleigh, NC 27602.

Studio: 5 TV Place, Needham, MA 02494.

Phone: 781-449-0400.

Digital Facilities: Channel No. 20 (506-512 MHz). Power: 200-kw max. visual. Antenna: 627-ft. above av. terrain, 617-ft. above ground, 771-ft. above sea level.

Latitude	42°	18'	37"
Longitude	71°	14'	14"

Requests modification of CP for change to 700-kw max. visual, 1280-ft. above av. terrain, 1270-ft. above ground, 1421-ft. above sea level. BMPCDT-981221KG.

Transmitter: 350 Cedar St., Needham, Norfolk County.

Note: Latitude and longitude coordinates shown are based on the North American Datum of 1927 (NAD 27) as currently required by the Mass Media Bureau of the FCC.

Ownership: Hearst-Argyle Television Inc. (Group Owner).

Began Digital Operation: October 28, 1998.

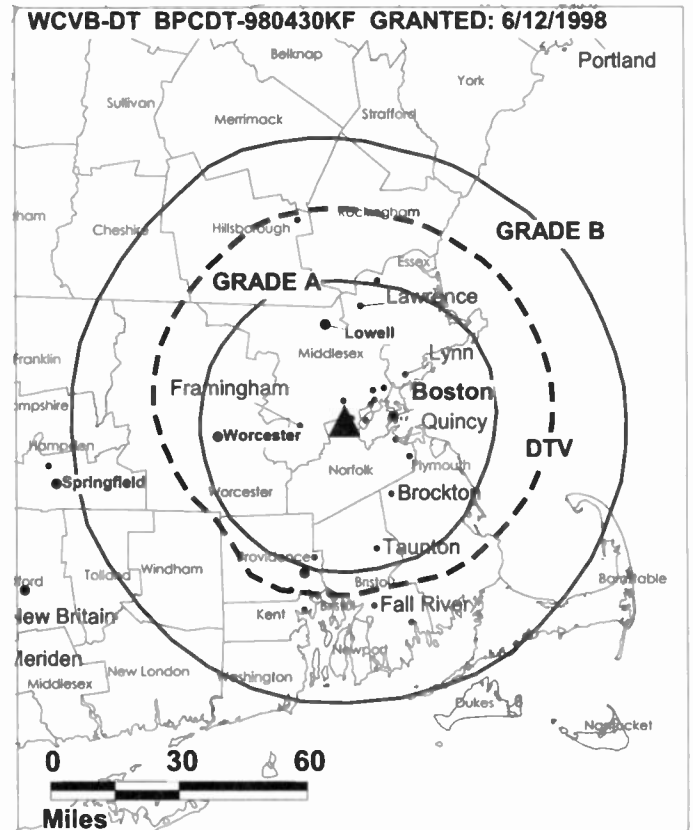
Represented (engineering): Cavell, Mertz & Davis Inc.

Personnel:

Paul La Camera, President & General Manager.

Rates: On request.

City of License: Boston.



© 2001 Warren Communications News

Station DMA: Boston. Rank: 6.

Nielsen Data: Not available.

Massachusetts—Boston

WCVB-TV Ch. 5

Network Service: ABC.

Licensee: WCVB Hearst-Argyle Television Inc., 888 7th Ave., New York, NY 10106.

Studio: 5 TV Place, Needham, MA 02494.

Phone: 781-449-0400. **Fax:** 781-449-0260.

E-mail: wcvb@aol.com

Web Site: http://www.wcvb.com

Technical Facilities: Channel No. 5 (76-82 MHz). Authorized power: 100-kw visual, 10-kw aural. Antenna: 960-ft. above av. terrain, 1199-ft. above ground, 1200-ft. above sea level.

Latitude 42° 18' 37"
Longitude 71° 14' 14"

Holds CP for change to 91.2-kw max. visual, 748-ft. above av. terrain, 738-ft. above ground, 889-ft. above sea level. BPCT-981123KI.

Transmitter: 352 Cedar St., Needham, MA.

Transmitter: 350 Cedar St., Needham, Norfolk County.

FCC Digital File Number: BPCDT-980430KF. Granted: June 12, 1998.

Note: Latitude and longitude coordinates shown are based on the North American Datum of 1927 (NAD 27) as currently required by the Mass Media Bureau of the FCC.

Multichannel TV Sound: Stereo only.

Satellite Earth Stations: Andrew, 7-meter C-band; Harris, 6.1-meter C-band; Harris, 6.1-meter Ku-band; Scientific-Atlanta, 4.5-meter C-band; Vertex, 4.5-meter Ku-band; Avantek, Harris, M/A-Com, Scientific-Atlanta receivers.

News Services: ABC NewsOne, AP, CNN Newsource, UPI.

Ownership: Hearst-Argyle Television Inc. (Group Owner).

Began Operation: March 19, 1972. Sale to present owner by Metromedia approved by FCC November 14, 1985. Sale to Metromedia by Boston Broadcasters approved by FCC April 1, 1982 (Television Digest, Vol. 21:30, 31; 22:1, 14). Merger with Argyle Television Inc. approved by FCC June 2, 1997 (Vol. 37:13, 29, 35).

Represented (sales): Eagle Television.

Personnel:

Paul A. La Camera, President & General Manager.

Andy Hoffman, Vice President & General Sales Manager.

Peter Morton, Local Sales Manager.

Lisa Goyette, National Sales Manager.

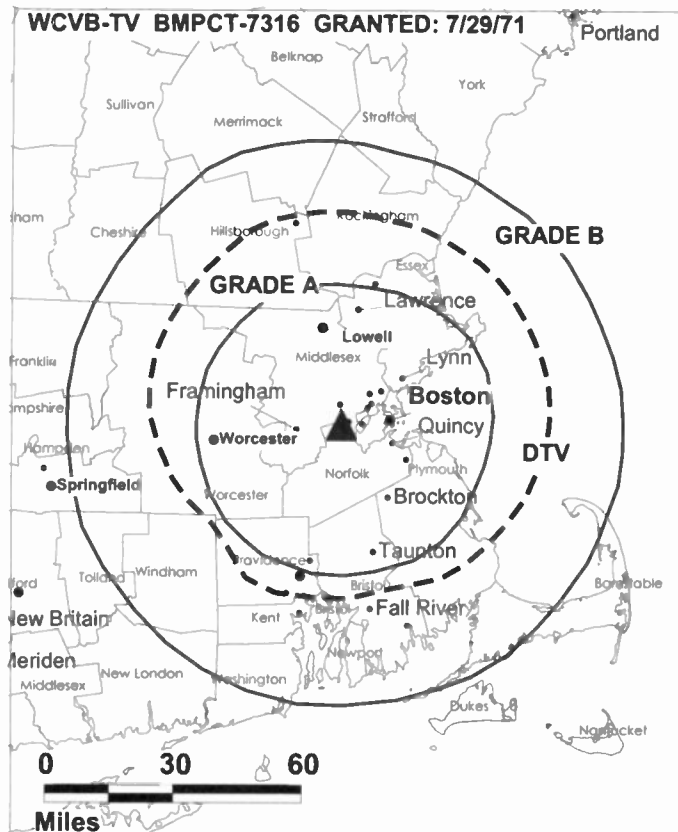
Mike Keller, Engineering Director.

Colleen Marren, News Director.

Elizabeth Cheng, Programming Director.

Phillip A. Chin, Business Manager.

Marc Mekler, Commercial Operations Director.



© 2001 Warren Communications News

Patrick Baldwin, Promotion Director.

Rena Salzman, Marketing Director.

Adrienne Lotoski, Research Director.

Amy Goode, Special Projects Manager.

Rates: On request.

City of License: Boston. **Station DMA:** Boston. **Rank:** 6.

Circulation © 2000 Nielsen. Coverage based on Nielsen study.

Grand Total	Cable TV Households	Non-cable TV Households	Total TV Households
Estimated Station Totals*	2,640,160	560,680	3,200,840
Average Weekly Circulation (2000)	1,499,021	319,203	1,818,224
Average Daily Circulation (2000)			910,801
Station DMA Total	Cable TV Households	Non-cable TV Households	Total TV Households
Estimated Station Totals*	1,771,390	429,960	2,201,350
Average Weekly Circulation (2000)	1,307,328	296,252	1,603,580
Average Daily Circulation (2000)			828,550
Other DMA Total	Cable TV Households	Non-cable TV Households	Total TV Households
Estimated Station Totals*	868,770	130,720	999,490
Average Weekly Circulation (2000)	191,693	22,951	214,644
Average Daily Circulation (2000)			82,252

*Estimated station totals are sums of the Nielsen TV and Cable TV household estimates for each county in which the station registers viewing of more than 5% as per the Nielsen Survey Methods.

Massachusetts—Boston

WFXT Ch. 25

Network Service: FOX.

Licensee: Fox Television Stations Inc., 5151 Wisconsin Ave. NW, Washington, DC 20016.

Studio: 25 Fox Dr., Dedham, MA 02027.

Phone: 781-467-2525. **Fax:** 781-467-7210.

Technical Facilities: Channel No. 25 (536-542 MHz). Authorized power: 1380-kw max. visual. Antenna: 1170-ft. above av. terrain, 1168-ft. above ground, 1316-ft. above sea level.

Latitude 42° 18' 12"
Longitude 71° 13' 08"

Transmitter: 144 Cabot St.

Began Digital Operation: April 15, 1999.

Note: Latitude and longitude coordinates shown are based on the North American Datum of 1927 (NAD 27) as currently required by the Mass Media Bureau of the FCC.

Satellite Earth Station: Scientific-Atlanta, 10-meter C-band; Scientific-Atlanta receivers.

News Service: UPI.

Ownership: Fox Television Stations Inc. (Group Owner).

Began Operation: October 10, 1977. Sale to Fox Television Stations by CBN Broadcasting Network Inc. approved by FCC November 18, 1986 (*Television Digest*, Vol. 26:33). Transfer of control to trustees approved by FCC April 26, 1989 (Vol. 28:11, 17, 25; 29:18). Sale to Boston Celtics Communications LP approved by FCC April 25, 1990 (Vol. 29:39) Sale to present owner approved by FCC June 7, 1995 (Vol. 34:48, 49, 50).

Represented (sales): Fox Television Sales.

Represented (legal): Hogan & Hartson LLP.

Personnel:

Gregg Kelley, Vice President & General Manager.

David Cole, Vice President & General Sales Manager.

Scott Matthews, Vice President & News Director.

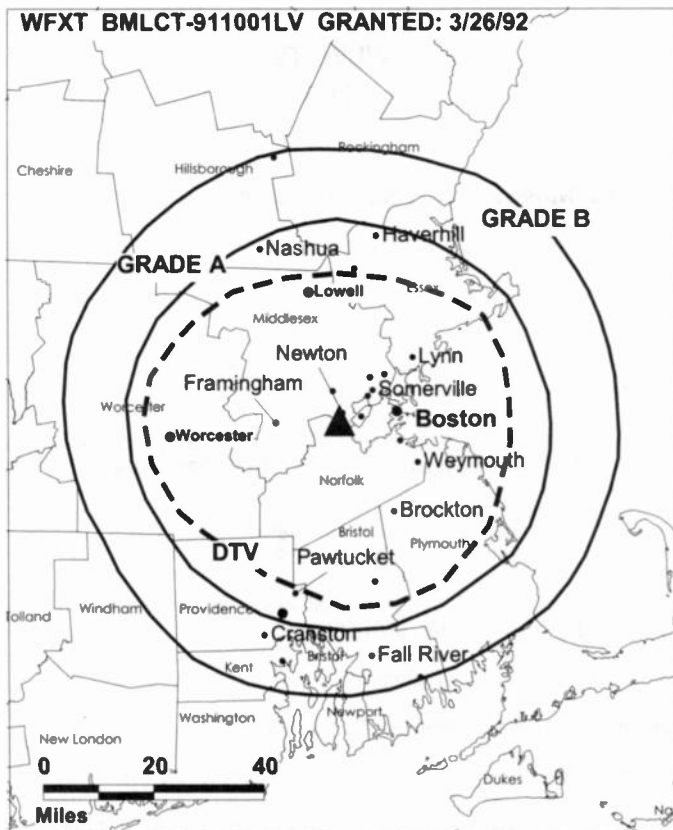
Paul Harrigan, Vice President, Finance & Programming.

Steve James, Vice President, Engineering.

Susan Pascal, Vice President, Creative Services.

M. P. Kelleher, Local Sales Manager.

Rates: On request.



© 2001 Warren Communications News

City of License: Boston. **Station DMA:** Boston. **Rank:** 6.

Circulation © 2000 Nielsen. Coverage based on Nielsen study.

Grand Total	Cable	Non-cable	Total
	TV Households	TV Households	TV Households
Estimated Station Totals*	2,067,290	542,970	2,610,260
Average Weekly Circulation (2000)	973,930	219,274	1,193,204
Average Daily Circulation (2000)			391,935
Station DMA Total	Cable	Non-cable	Total
	TV Households	TV Households	TV Households
Estimated Station Totals*	1,771,390	420,000	2,191,390
Average Weekly Circulation (2000)	901,501	194,131	1,095,632
Average Daily Circulation (2000)			363,570
Other DMA Total	Cable	Non-cable	Total
	TV Households	TV Households	TV Households
Estimated Station Totals*	295,900	122,970	418,870
Average Weekly Circulation (2000)	72,428	25,143	97,572
Average Daily Circulation (2000)			28,365

*Estimated station totals are sums of the Nielsen TV and Cable TV household estimates for each county in which the station registers viewing of more than 5% as per the Nielsen Survey Methods.

Massachusetts—Boston

WFXT-DT Ch. 31

Network Service: FOX.

Licensee: Fox Television Stations Inc., 5151 Wisconsin Ave. NW, Washington, DC 20016.

Studio: 25 Fox Dr., Dedham, MA 02027.

Phone: 781-467-2525.

Digital Facilities: Channel No. 31 (572-578 MHz). 31 (572-578 MHz). Power: 74.7-kw max. visual. Antenna: 1086-ft. above av. terrain, 1079-ft. above ground, 1227-ft. above sea level.

Latitude	42°	18'	12"
Longitude	71°	13'	08"

Holds CP for change to 78-kw max. visual, 1083-ft. above av. terrain, 1076-ft. above ground, 1224-ft. above sea level. BPCDT-981222KF.

Requests CP for change to 154-kw max. visual. BPCDT-990526KH.

Transmitter: 140 Cabot St., Needham.

FCC Digital File Number: BPCDT-19991027AD1 (pending).

Note: Latitude and longitude coordinates shown are based on the North American Datum of 1927 (NAD 27) as currently required by the Mass Media Bureau of the FCC.

Ownership: Fox Television Stations Inc. (Group Owner).

Began Digital Operation: April 15, 1999.

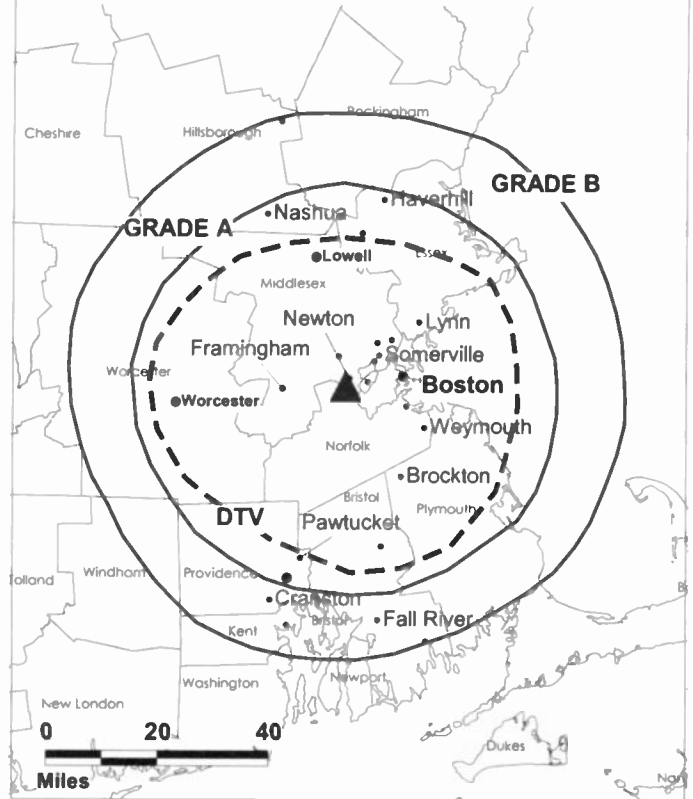
Personnel:

Gregg Kelley, General Manager.

Steve James, Chief Engineer.

Rates: On request.

WFXT-DT BPCDT-980501KF GRANTED: 7/23/1998



© 2001 Warren Communications News

City of License: Boston.

Station DMA: Boston. Rank: 6.

Nielsen Data: Not available.

Massachusetts—Boston

WHDH-DT Ch. 42

Network Service: NBC.

Licensee: WHDH-TV, 7 Bullfinch Place, Boston, MA 02114.

Studio: 7 Bullfinch Place, Boston, MA 02114.

Phone: 617-725-0777. **Fax:** 617-227-1513.

E-mail: jshultis@whdh.com

Web Site: <http://whdh.com>

Digital Facilities: Channel No. 42 (638-644 MHz). Power: 948-kw max. visual. Antenna: 945-ft. above av. terrain, 978-ft. above ground, 1089-ft. above sea level.

Latitude	42°	18'	41"
Longitude	71°	13'	00"

Transmitter: MA-45 Tower Rd., Newton.

Note: Latitude and longitude coordinates shown are based on the North American Datum of 1927 (NAD 27) as currently required by the Mass Media Bureau of the FCC.

SNG Mobile Dish: Frontline, 2.3-meter Ku-band; Frontline Digital, 1.8-meter Ku-band.

Ownership: Sunbeam Television Corp. (Group Owner).

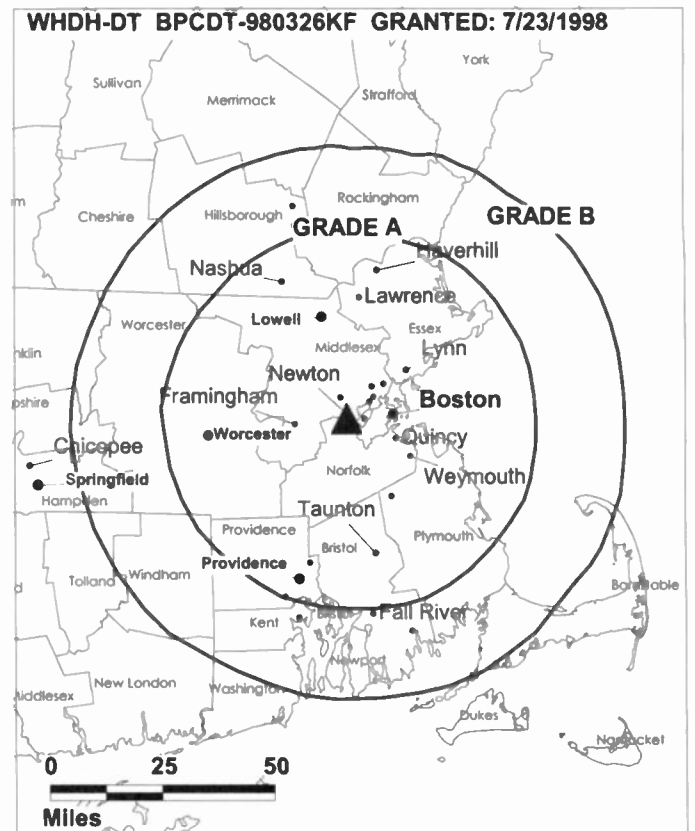
Began Digital Operation: May 1, 1999.

Personnel:

Michael Carson, Vice President & General Manager.

James Shultis, Chief Engineer.

Rates: On request.



City of License: Boston.

Station DMA: Boston. **Rank:** 6.

Nielsen Data: Not available.

Massachusetts—Boston

WHDH-TV Ch. 7

Network Service: NBC.

Licensee: WHDH-TV Co., Government Center, 7 Bulfinch Place, Boston, MA 02114-2977.

Studio: Government Center, 7 Bulfinch Place, Boston, MA 02114-2977.

Phone: 617-725-0777. **Fax:** 617-227-4782.

E-mail: webmastr@whdh.com

Web Site: <http://www.whdh.com>

Technical Facilities: Channel No. 7 (174-180 MHz). Authorized power: 316-kw visual, 63.2-kw aural. Antenna: 1000-ft. above av. terrain, 1069-ft. above ground, 1184-ft. above sea level.

Latitude 42° 18' 40"
Longitude 71° 13' 00"

Transmitter: Tower Rd., Newton.

Began Digital Operation: May 1, 1999.

Note: Latitude and longitude coordinates shown are based on the North American Datum of 1927 (NAD 27) as currently required by the Mass Media Bureau of the FCC.

Multichannel TV Sound: Stereo only.

Satellite Earth Stations: Andrew, 4.5-meter Ku & C-band; Andrew, 4.6-meter Ku-band; Andrew, 5.6-meter Ku-band; Andrew, 9-meter C-band; Scientific-Atlanta, 7-meter C-band; Scientific-Atlanta, Standard Agile Omni receivers.

News Services: AP, CNN Newsource, NBC News Channel, Reuters TV.

Ownership: Sunbeam Television Corp. (Group Owner).

Began Operation: June 21, 1948. Original owner was RKO General Inc. Following loss of station license, combination of two competing applicants began operation May 22, 1982 (*Television Digest*, Vol. 18:17, 36; 21:49; 22:1, 4, 19). Sale to present owner approved by FCC June 3, 1993 (Vol. 33:17).

Represented (sales): TeleRep Inc.

Represented (legal): Koteen & Naftalin LLP.

Personnel:

Michael Carson, Vice President & General Manager.

Jim Shultis, Vice President, Engineering.

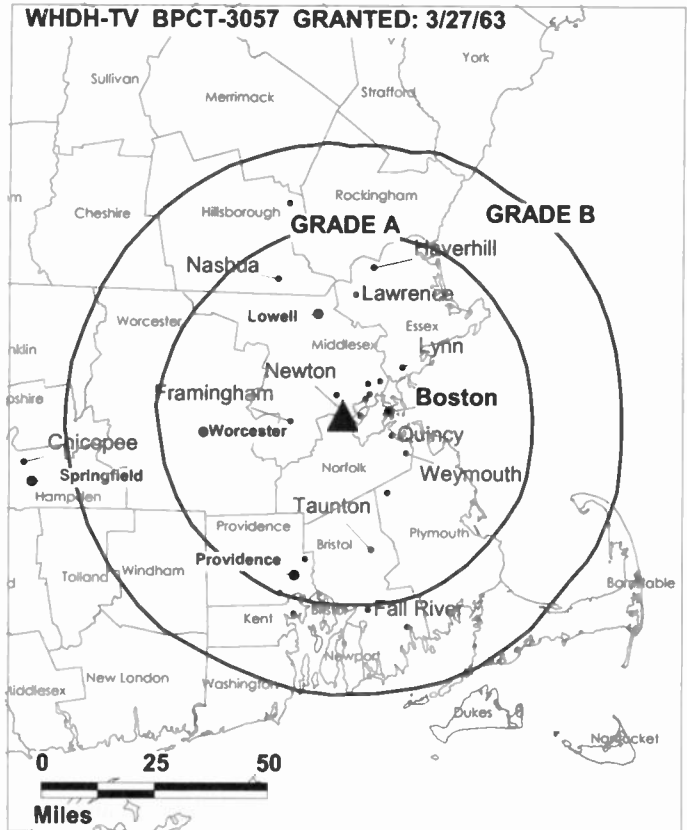
Michele Dempsey-Dubrow, General Sales Manager.

Patrick Verdi, National Sales Manager.

Mike Smith, Administration Director.

Nancy Nydam, News Director.

Joan McCready, Program Director.



© 2001 Warren Communications News

Valerie Sheehy, Program Coordinator.

Rates: On request.

City of License: Boston. **Station DMA:** Boston. **Rank:** 6.

Circulation © 2000 Nielsen. Coverage based on Nielsen study.

Grand Total	Cable TV Households	Non-cable TV Households	Total TV Households
Estimated Station Totals*	2,140,170	2,471,270	4,611,440
Average Weekly Circulation (2000)	1,482,261	509,727	1,991,988
Average Daily Circulation (2000)			1,018,690
Station DMA Total	Cable TV Households	Non-cable TV Households	Total TV Households
Estimated Station Totals*	1,771,390	429,960	2,201,350
Average Weekly Circulation (2000)	1,358,826	315,231	1,674,057
Average Daily Circulation (2000)			924,347
Other DMA Total	Cable TV Households	Non-cable TV Households	Total TV Households
Estimated Station Totals*	368,780	2,041,310	2,410,090
Average Weekly Circulation (2000)	123,435	194,496	317,931
Average Daily Circulation (2000)			94,343

* Estimated station totals are sums of the Nielsen TV and Cable TV household estimates for each county in which the station registers viewing of more than 5% as per the Nielsen Survey Methods.

Massachusetts—Boston

WSBK-TV Ch. 38

Network Service: UPN.

Licensee: Viacom Inc., c/o Ray White, 5202 River Rd., Bethesda, MD 20816.

Studio: 83 Leo Birmingham Pkwy., Brighton, MA 02135.

Phone: 617-783-3838. **Fax:** 617-783-1875.

Web Site: <http://www.upn38.com>

Technical Facilities: Channel No. 38 (614-620 MHz). Authorized power: 2370-kw max. visual. Antenna: 1180-ft. above av. terrain, 1201-ft. above ground, 1349-ft. above sea level.

Latitude 42° 18' 12"
Longitude 71° 13' 08"

Transmitter: 0.33-mi. E of Highland Ave. & Rte. 128, Needham.

Digital Facilities: Channel No. 39 (620-626 MHz). Power: 200-kw max. visual. Antenna: 1290-ft. above av. terrain, 1283-ft. above ground.

Latitude 42° 18' 12"
Longitude 71° 13' 08"

FCC Digital File Number: BPCDT-19991029AEJ (pending).

Note: Latitude and longitude coordinates shown are based on the North American Datum of 1927 (NAD 27) as currently required by the Mass Media Bureau of the FCC.

Satellite Earth Stations: Scientific-Atlanta, 10-meter; Vertex, 6.2-meter; Scientific-Atlanta, Standard Communications receivers.

News Service: AP.

Ownership: Viacom International Inc. (Group Owner).

Began Operation: October 12, 1964. Transfer of control to Storer Broadcasting by Catholic TV Center approved by FCC July 29, 1966 (*Television Digest*, Vol. 6:15, 31). Transfer of control to SCI Television approved by FCC October 29, 1987. Transfer of control by Clifford E. Eley, trustee, approved by FCC September 1, 1992. Transfer of control to New World Television Inc. approved by FCC March 22, 1993. Sale to present owner by New World Television Inc. approved by FCC February 27, 1995 (Vol. 34:49, 35:11).

Represented (sales): Settel Inc.

Personnel:

Ed Goldman, Vice President & General Manager.

John Satterfield, Station & General Sales Manager.

Mark Lund, Local Sales Manager.

Lisa Pesanello, Local Sales Manager.

Mark Kroninger, Marketing Director.

Greg Raso, Chief Engineer.

Lee Kinberg, Programming Director.



© 2001 Warren Communications News

Rachel Grech, Business Manager.

Amy Lau, Research Director.

Rates: On request.

City of License: Boston. **Station DMA:** Boston. **Rank:** 6.

Circulation © 2000 Nielsen. Coverage based on Nielsen study.

Grand Total	Cable TV Households	Non-cable TV Households	Total TV Households
Estimated Station Totals*	3,342,340	997,680	4,340,020
Average Weekly Circulation (2000)	1,009,588	198,503	1,208,091
Average Daily Circulation (2000)			388,457
Station OMA Total	Cable TV Households	Non-cable TV Households	Total TV Households
Estimated Station Totals*	1,771,390	412,620	2,184,010
Average Weekly Circulation (2000)	697,254	143,729	840,983
Average Daily Circulation (2000)			294,336
Other OMA Total	Cable TV Households	Non-cable TV Households	Total TV Households
Estimated Station Totals*	1,570,950	585,060	2,156,010
Average Weekly Circulation (2000)	312,335	54,774	367,109
Average Daily Circulation (2000)			94,120

*Estimated station totals are sums of the Nielsen TV and Cable TV household estimates for each county in which the station registers viewing of more than 5% as per the Nielsen Survey Methods.

Massachusetts—Cambridge-Boston

WLVI-TV Ch. 56

Network Service: WBN.

Licensee: WLVI-TV Inc., 435 N. Michigan Ave., Chicago, IL 60611.

Studio: 75 Morrissey Blvd., Boston, MA 02125.

Phone: 617-265-5656. **Fax:** 617-265-2538; 617-265-0063.

E-mail: wb56mail@aol.com

Web Site: http://www.wb56.com

Technical Facilities: Channel No. 56 (722-728 MHz). Authorized power: 2240-kw max. & 1660-kw horizontal visual, 226-kw max. & 166-kw horizontal aural. Antenna: 1180-ft. above av. terrain, 1201-ft. above ground, 1349-ft. above sea level.

Latitude 42° 18' 12"
Longitude 71° 13' 08"

Transmitter: 140 Cabot St., Needham.

Digital Facilities: Channel No. 41 (632-638 MHz). Power: 200-kw max. visual. Antenna: 1086-ft. above av. terrain, 1074-ft. above ground.

Latitude 42° 18' 12"
Longitude 71° 13' 08"

FCC Digital File Number: BPCDT-19990909AAH (pending).

Note: Latitude and longitude coordinates shown are based on the North American Datum of 1927 (NAD 27) as currently required by the Mass Media Bureau of the FCC.

Satellite Earth Stations: Cyclesat, 4.6-meter Ku & C-band; EASI, 4.6-meter Ku-band; Microdyne, 5-meter Ku & C-band; Microdyne, 5-meter Ku-band; Vertex, 5-meter Ku-band; Standard Agile Omni receivers.

News Services: AP, CNN Newsource.

Ownership: Tribune Broadcasting Co. (Group Owner).

Began Operation: August 31, 1953. Left air March 30, 1956. Sale to Harvey Radio Labs by Middlesex Broadcasting approved by FCC September 1, 1959. Harvey operated station experimentally from May 17 to November 17, 1962. Sale to Kaiser Broadcasting approved by FCC October 20, 1966 (*Television Digest*, Vol. 6:26, 43) and station resumed operation December 21, 1966. Sale to Field by Kaiser approved by FCC June 22, 1977 (Vol. 16:51; 17:26). Sale to Gannett Broadcasting Group by Field Communications approved by FCC May 12, 1983 (Vol. 22:47). Sale to present owner by Gannett approved by FCC April 6, 1994 (Vol. 34:15).

Represented (sales): Blair Television.

Personnel:

Vincent Manzi, Vice President & General Manager.

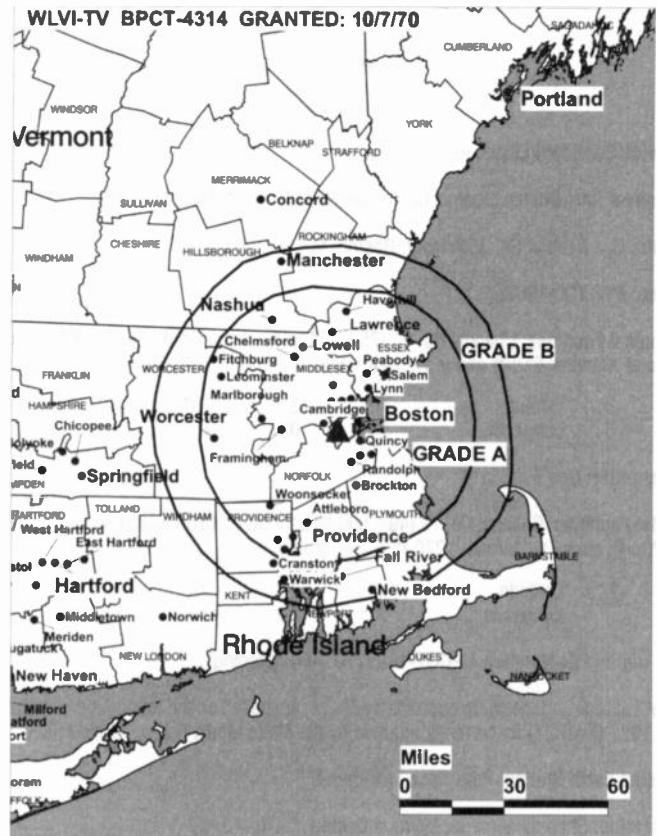
Gerald McGavick, General Sales Manager.

Richard Graziano, Local Sales Manager.

Brian Erdlen, National Sales Manager.

Franco La Pietra, Chief Engineer.

Greg Caputo, News Director.



© 2001 Warren Communications News

Steven Ratner, Creative Services & Programming Director.

Fred Witte, Controller.

Kristen Holgerson, Public Relations Director.

Rates: On request.

City of License: Cambridge. **Station DMA:** Boston. **Rank:** 6.

Circulation © 2000 Nielsen. Coverage based on Nielsen study.

Grand Total	Cable TV Households	Non-cable TV Households	Total TV Households
Estimated Station Totals*	2,196,740	517,560	2,714,300
Average Weekly Circulation (2000)	835,181	176,254	1,011,435
Average Daily Circulation (2000)			364,261
Station DMA Total	Cable TV Households	Non-cable TV Households	Total TV Households
Estimated Station Totals*	1,751,690	399,360	2,151,050
Average Weekly Circulation (2000)	755,755	160,302	916,057
Average Daily Circulation (2000)			335,544
Other DMA Total	Cable TV Households	Non-cable TV Households	Total TV Households
Estimated Station Totals*	445,050	118,200	563,250
Average Weekly Circulation (2000)	79,426	15,952	95,378
Average Daily Circulation (2000)			28,717

*Estimated station totals are sums of the Nielsen TV and Cable TV household estimates for each county in which the station registers viewing of more than 5% as per the Nielsen Survey Methods.

Massachusetts—Lawrence

WMFP Ch. 62

Network Service: Independent.

Licensee: SAH-Boston License Corp., Box 305249, Nashville, TN 37230.

Studio: One Beacon St., 35th Floor, Boston, MA 02108.

Phone: 617-720-1062.

Technical Facilities: Channel No. 62 (758-764 MHz). Authorized power: 5000-kw max. visual. Antenna: 610-ft. above av. terrain, 604-ft. above ground, 663-ft. above sea level.

Latitude	42°	21'	29"
Longitude	71°	03'	40"

Transmitter: One Beacon St.

Digital Facilities: Channel No. 18 (494-500 MHz). Power: 110-kw max. visual. Antenna: 1280-ft. above av. terrain, 1270-ft. above ground.

Latitude	42°	18'	37"
Longitude	71°	14'	14"

FCC Digital File Number: BPCDT-19991101AFC (pending).

Note: Latitude and longitude coordinates shown are based on the North American Datum of 1927 (NAD 27) as currently required by the Mass Media Bureau of the FCC.

Satellite Earth Station: Paracclipse, 3.8-meter.

Ownership: Shop at Home Inc. (Group Owner).

Began Operation: October 16, 1987. Transfer of control from MFP Inc. to Shop at Home Inc. approved by FCC July 18, 1994.

Represented (legal): Wyatt, Tarrant & Combs.

Represented (engineering): Moffet, Larson & Johnson Inc.

Personnel:

Lou James, General Manager.



© 2001 Warren Communications News

Bill Desmond, Chief Engineer.

Rates: On request.

City of License: Lawrence. Station DMA: Boston. Rank: 6.

Nielsen Data: Not available.

Massachusetts—Marlborough

WHSH-TV Ch. 66

Network Service: HSN.

Licensee: USA Station Group Partnership of Massachusetts, 71 Parmenter Rd., Hudson, MA 01749.

Studio: 71 Parmenter Rd., Hudson, MA 01749.

Phone: 978-562-0660. **Fax:** 978-562-1166.

Technical Facilities: Channel No. 66 (782-788 MHz). Authorized power: 3630-kw max. visual. Antenna: 1168-ft. above av. terrain, 1227-ft. above ground, 1430-ft. above sea level.

Latitude	42°	23'	03"
Longitude	71°	29'	41"

Transmitter: 71 Parmenter Rd., Hudson.

Digital Facilities: Channel No. 23 (524-530 MHz). Power: 49.6-kw max. visual. Antenna: 1070-ft. above av. terrain, 1129-ft. above ground, 1332-ft. above sea level.

Latitude	42°	23'	03"
Longitude	71°	29'	41"

Requests CP for change to 100-kw max. visual, 1089-ft. above av. terrain, 1148-ft. above ground, 1352-ft. above sea level, lat. 42° 23' 03", long. 71° 29' 41", transmitter to 2-mi. from Marlborough at N270°E. BMPCDT-981008KE.

Transmitter: 1.9-mi. N270°E, Marlborough.

FCC Digital File Number: BPCDT-980420KE. Granted: August 10, 1998.

Note: Latitude and longitude coordinates shown are based on the North American Datum of 1927 (NAD 27) as currently required by the Mass Media Bureau of the FCC.

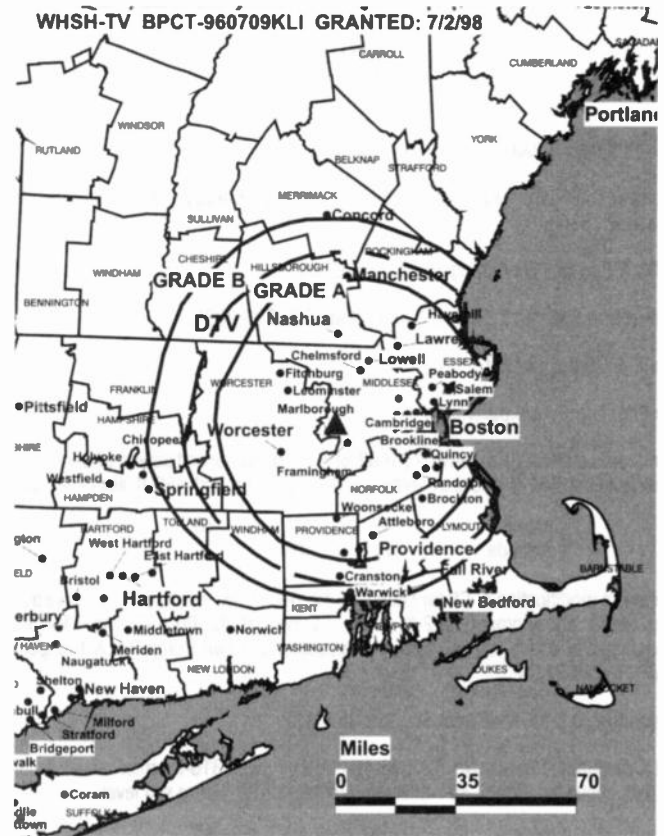
Satellite Earth Stations: Comtech, 7.3-meter C-band; Vertex, 4.5-meter C-band; Pinzone receivers.

Multichannel TV Sound: Stereo and separate audio program.

Ownership: USA Broadcasting (Group Owner).

Began Operation: February 12, 1985. Sale to present owner by Arnold Ginsburg & John Garabedian approved by FCC September 23, 1986 (*Television Digest*, Vol. 26:32, 45).

WHSH-TV BPCT-960709KLI GRANTED: 7/2/98



© 2001 Warren Communications News

Represented (legal): Wiley, Rein & Fielding.

Personnel:

Francesca Bryden, General Manager.

Mark Arpino, Chief Engineer.

Rates: On request.

City of License: Marlborough. **Station DMA:** Boston. **Rank:** 6.

Nielsen Data: Not available.

Massachusetts—Norwell

WWDP
Ch. 46

Network Service: PAX.

Licensee: CAP Communications of Boston Inc., 231 Bradley Place, Suite 204, Palm Beach, FL 33480.

Studio: 2 Bert Dr., West Bridgewater, MA 02379.

Phones: 508-586-4677; 888-427-4644. **Fax:** 508-586-2396.

E-mail: jeffkline@pax.net

Web Site: <http://www.paxtv.com>

Technical Facilities: Channel No. 46 (662-668 MHz). Authorized power: 500-kw max. visual. Antenna: 351-ft. above av. terrain, 384-ft. above ground, 462-ft. above sea level.

Latitude	42°	01'	36"
Longitude	71°	03'	35"

Requests modification of CP for change to 1900-kw max. visual, 810-ft. above av. terrain, 804-ft. above ground, 922-ft. above sea level; lat. 42° 00' 45", long. 71° 05' 39", transmitter to 0.2-mi. at 147°T from intersection of Town Dump Rd. & Prospect St. BMPCT-9903322KF.

Transmitter: 0.2-mi. N of West St., near Brockton.

Digital Facilities: Channel No. 52 (698-704 MHz). Power: 310-kw max. visual. Antenna: 810-ft. above av. terrain, 804-ft. above ground, 922-ft. above sea level.

Latitude	42°	00'	45"
Longitude	71°	05'	39"

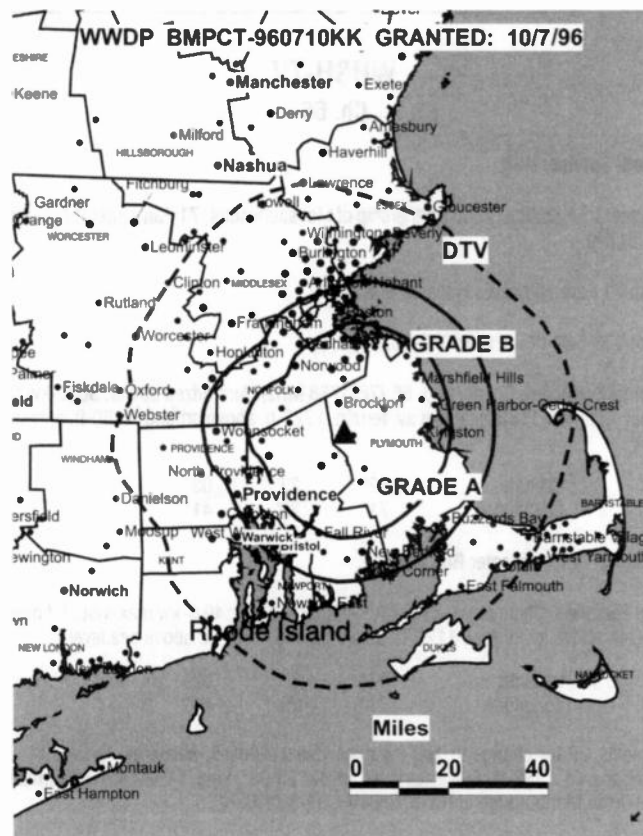
Transmitter: Approx. 0.21-mi. at a bearing of 147°T from the intersection of Town Dump Rd.

FCC Digital File Number: BPCDT-990322KE (pending).

Note: Latitude and longitude coordinates shown are based on the North American Datum of 1927 (NAD 27) as currently required by the Mass Media Bureau of the FCC.

Ownership: DP Media Inc.

Began Operation: December 6, 1986. Left air Spring 1990. Sale to Massachusetts Redevelopment Corp. by The Alan & Lina Lee Lidow Revocable Trust, et al., approved by FCC August 15, 1995. Returned to air December 18, 1996. Sale to The Christian Network Inc. approved by FCC on May 22, 1997. Sale to present owner from The Christian Network Inc. approved by FCC June 23, 1998. Sale to Paxson Communications dismissed April 20, 2000 (*Television Digest*, Vol. 39:48).



© 2001 Warren Communications News

Represented (legal): Ginsburg, Feldman & Bress, Chartered.

Personnel:

Carol Healey, General Manager.

Jeff Kline, Operations Manager.

Rates: On request.

City of License: Norwell.

Station DMA: Boston. **Rank:** 6.

Nielsen Data: Not available.

Massachusetts—Springfield

WWLP Ch. 22

Network Service: NBC.

Licensee: WGRC Inc., 79 Ridge Rd., Bristol, RI 02809.

Studio: One Broadcast Center, Chicopee, MA 01013.

Mailing Address: Box 2210, Springfield, MA 01102-2210.

Phone: 413-786-2200. **Fax:** 413-377-2263.

E-mail: news@wwlp.com

Web Site: http://www.wwlp.com

Technical Facilities: Channel No. 22 (518-524 MHz). Authorized power: 3390-kw max. visual. Antenna: 880-ft. above av. terrain, 530-ft. above ground, 1170-ft. above sea level.

Latitude 42° 05' 05"
Longitude 72° 42' 14"

Requests modification of CP for change to 4455-kw max. visual, 876-ft. above av. terrain, 495-ft. above ground, 1135-ft. above sea level, transmitter to 591 Northwest St., Agawam. BMPCT-930826KE.

Transmitter: Provin Mountain, Agawam, MA.

Digital Facilities: Channel No. 11 (198-204 MHz). Power: 1.95-kw visual. Antenna: 879-ft. above av. terrain, 495-ft. above ground.

Latitude 42° 05' 05"
Longitude 72° 42' 14"

FCC Digital File Number: BPCDT-19991029ADM (pending).

Note: Latitude and longitude coordinates shown are based on the North American Datum of 1927 (NAD 27) as currently required by the Mass Media Bureau of the FCC.

Multichannel TV Sound: Stereo only.

Satellite Earth Station: Microdyne, 7-meter; ChannelMaster, Harris receivers.

News Service: AP.

Ownership: LIN Television Corp. (Group Owner).

Began Operation: March 17, 1953. Sale to Adams Communications by Springfield TV Corp. approved by FCC January 9, 1984 (*Television Digest*, Vol. 23:35). Sale to Brissette TV by Adams Communication Inc. approved by FCC December 24, 1991. Sale to Benedek Broadcasting Co. LLC by Brissette TV approved by FCC May 22, 1996 (Vol. 35:37, 52). Station was swapped to LIN Television Corp. for Chronicle Publishing's KAKE-TV, KLBY, KUPK-TV & WOWT, which LIN had acquired. FCC approved deal March 23, 2000 (Vol. 40:7).

Represented (sales): Petry Television Inc.

Personnel:

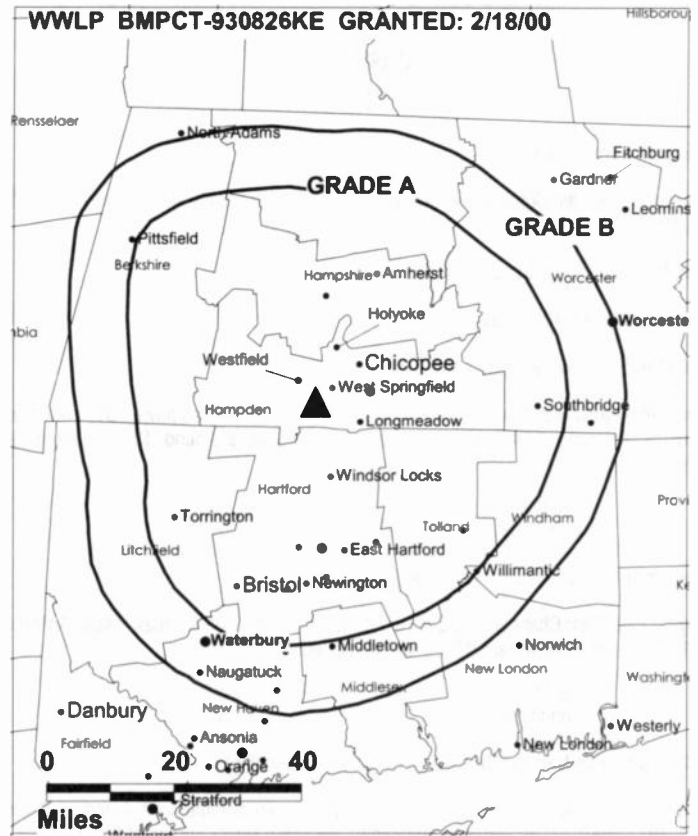
William Papin, Vice President & General Manager.

John Baran, Station Manager.

Sue Devine, Business Manager.

Fred Steinman, General Sales Manager.

E. Holland Low, National Sales Manager.



© 2001 Warren Communications News

Michael Garreffo, News Director.

Max Marek, Chief Engineer.

Joan Davidson, Traffic Supervisor.

Rich Tettemer, Sports Director.

Highest 30 Sec. Rate: \$1000.

City of License: Springfield. **Station DMA:** Springfield-Holyoke. **Rank:** 105.

Circulation © 2000 Nielsen. Coverage based on Nielsen study.

Grand Total	Cable TV Households	Non-cable TV Households	Total TV Households
Estimated Station Totals*	560,210	102,090	662,300
Average Weekly Circulation (2000)	191,937	34,005	225,943
Average Daily Circulation (2000)			126,188
Station DMA Total	Cable TV Households	Non-cable TV Households	Total TV Households
Estimated Station Totals*	204,750	37,700	242,450
Average Weekly Circulation (2000)	162,540	22,356	184,896
Average Daily Circulation (2000)			111,332
Other DMA Total	Cable TV Households	Non-cable TV Households	Total TV Households
Estimated Station Totals*	355,460	64,390	419,850
Average Weekly Circulation (2000)	29,397	11,650	41,047
Average Daily Circulation (2000)			14,856

*Estimated station totals are sums of the Nielsen TV and Cable TV household estimates for each county in which the station registers viewing of more than 5% as per the Nielsen Survey Methods.

Massachusetts—Springfield-Holyoke

WGGB-TV Ch. 40

Network Service: ABC.

Licensee: Sinclair Communications Inc., 10706 Beaver Dam Rd., Cockeysville, MD 21030.

Studio: 1300 Liberty St., Springfield, MA 01104.

Phone: 413-733-4040. **Fax:** 413-781-1323.

Web Site: <http://www.wggb.com>

Technical Facilities: Channel No. 40 (626-632 MHz). Authorized power: 3720-kw max. visual. Antenna: 1014-ft. above av. terrain, 125-ft. above ground, 1325-ft. above sea level.

Latitude 42° 14' 30"
Longitude 72° 38' 57"

Transmitter: Top of Mount Tom, Holyoke.

Digital Facilities: Channel No. 55 (716-722 MHz). Power: 500-kw max. visual. Antenna: 1063-ft. above av. terrain, 174-ft. above ground.

Latitude 42° 14' 30"
Longitude 72° 38' 57"

FCC Digital File Number: BPCDT-19991015ABL (pending).

Note: Latitude and longitude coordinates shown are based on the North American Datum of 1927 (NAD 27) as currently required by the Mass Media Bureau of the FCC.

Multichannel TV Sound: Stereo only.

Satellite Earth Stations: Andrew, 4.5-meter C-band; Andrew, 7.5-meter C-band; Comtech, 3.5-meter C-band; DH Satellite, 5-meter Ku & C-band; Scientific-Atlanta, 4.5-meter Ku-band; Avantek, M/A-Com, Microdyne, Standard Components receivers.

News Services: ABC NewsOne, AP.

Ownership: Sinclair Broadcast Group Inc. (Group Owner).

Began Operation: April 14, 1953. Sale to present owner from Guy Gannett Communications Inc. approved by FCC April 5, 1999 (Television Digest, Vol. 38:36, 37). Sale with AM & FM affiliates to Guy Gannett Communications Inc. by Hampden-Hampshire Corp. approved by FCC June 7, 1967 (Vol. 6:44). Previous sale of 50% to Republican TV Inc. approved by FCC July 21, 1954 (Vol. 10:10, 30).

Represented (sales): Katz Continental Television.

Represented (legal): Dow, Lohnes & Albertson PLLC.

Represented (engineering): Lohnes & Culver.

Personnel:

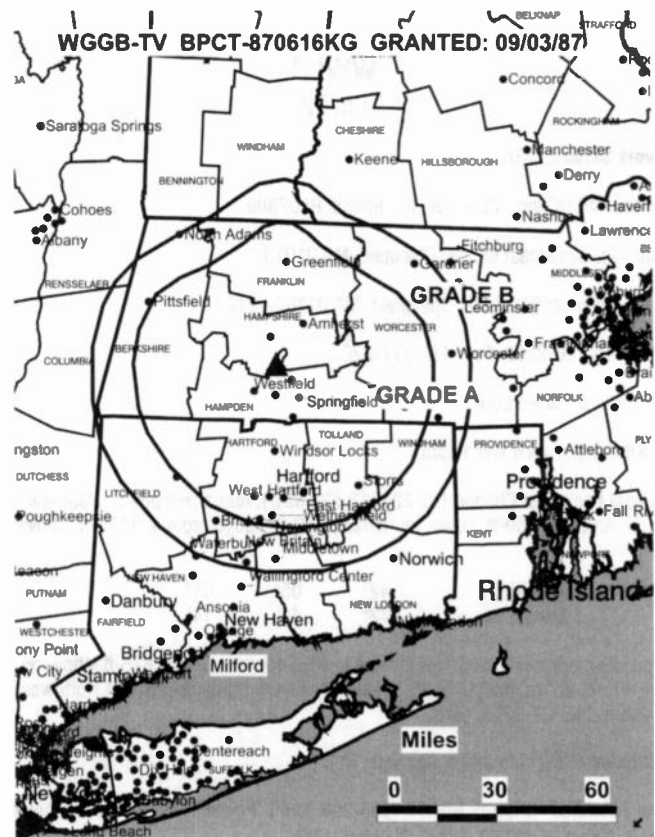
Kevin P. LeRoux, General Manager.

Mark Bartos, Local Sales Manager.

Kathy Tobin, News Director.

Linda Cross, Business Manager.

Jeff Scheidecker, Marketing & Creative Services.



© 2001 Warren Communications News

Peter M. Hayes, Chief Engineer.

Michell Haggan, Traffic Manager.

Highest 30 Sec. Rate: \$1600.

City of License: Springfield. **Station DMA:** Springfield-Holyoke. **Rank:** 105.

Circulation © 2000 Nielsen. Coverage based on Nielsen study.

Grand Total	Cable TV Households	Non-cable TV Households	Total TV Households
Estimated Station Totals*	243,510	95,600	339,110
Average Weekly Circulation (2000)	158,081	31,636	189,717
Average Daily Circulation (2000)			96,001
Station OMA Total	Cable TV Households	Non-cable TV Households	Total TV Households
Estimated Station Totals*	204,750	37,700	242,450
Average Weekly Circulation (2000)	153,546	21,336	174,882
Average Daily Circulation (2000)			93,279
Other OMA Total	Cable TV Households	Non-cable TV Households	Total TV Households
Estimated Station Totals*	38,760	57,900	96,660
Average Weekly Circulation (2000)	4,535	10,300	14,835
Average Daily Circulation (2000)			2,723

*Estimated station totals are sums of the Nielsen TV and Cable TV household estimates for each county in which the station registers viewing of more than 5% as per the Nielsen Survey Methods.

Massachusetts—Vineyard Haven

WDPX
Ch. 58
(Satellite of WBPX, Boston, MA)

Network Service: PAX.

Licensee: Paxton Boston-68 License Inc., 601 Clearwater Park Rd., West Palm Beach, FL 33401.

Phone: 617-787-6868. **Fax:** 617-562-4280.

Web Site: <http://www.paxtv.com>

Technical Facilities: Channel No. 58 (734-740 MHz). Authorized power: 1150-kw max. visual, 119.1-kw max. aural. Antenna: 508-ft. above av. terrain, 370-ft. above ground, 495-ft. above sea level.

Latitude 41° 41' 19"
 Longitude 70° 20' 49"

Transmitter: 765 Oak St., West Barnstable.

Digital Facilities: Channel No. 40 (626-632 MHz). Power: 300-kw max. visual. Antenna: 522-ft. above av. terrain, 415-ft. above ground.

Latitude 41° 41' 19"
 Longitude 70° 20' 49"

FCC Digital File Number: BPCDT-19991101AFW (pending).

Note: Latitude and longitude coordinates shown are based on the North American Datum of 1927 (NAD 27) as currently required by the Mass Media Bureau of the FCC.

Multichannel TV Sound: Stereo only.

Ownership: Paxson Communications Corp. (Group Owner).

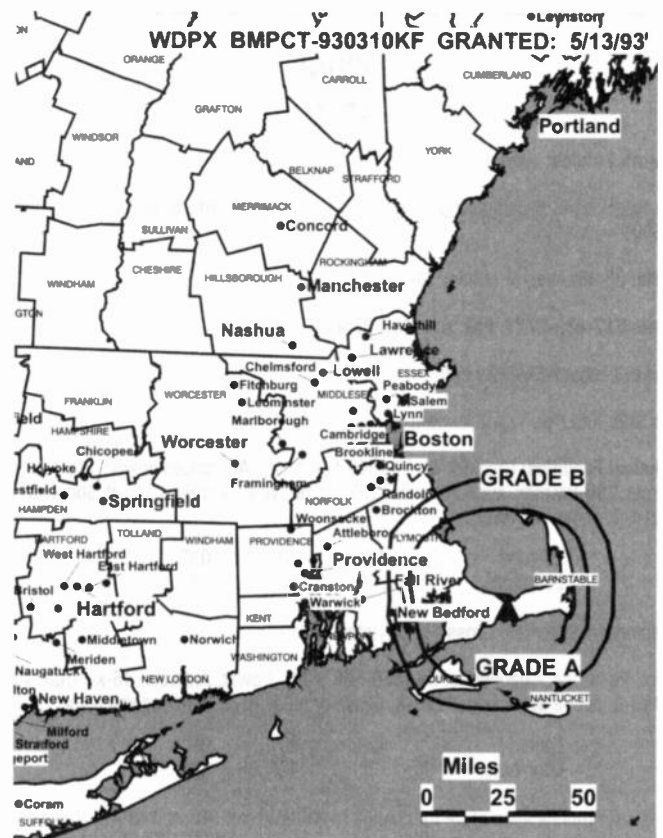
Began Operation: July 19, 1985. Transfer of control to Sentry Federal Savings Bank by Donald Moore, et al., approved by FCC December 3, 1987. Transfer of control to Resolution Trust Corp. as conservator approved by FCC February 28, 1991. Suspended operation August 14, 1991. Bankruptcy sale to Boston U. Communications approved by FCC September 28, 1994. Returned to air November 1, 1994. Sale to DP Media Inc., who then immediately sold to present owner, approved by FCC May 2, 2000.

Represented (legal): Arter & Hadden LLP.

Personnel: See WBPX, Boston, MA.

Rates: On request.

City of License: Vineyard Haven.



© 2001 Warren Communications News

Station DMA: Boston. Rank: 6.

Circulation © 2000 Nielsen. Coverage based on Nielsen study.

Grand Total	Cable TV Households	Non-cable TV Households	Total TV Households
Estimated Station Totals*	243,140	9,230	252,370
Average Weekly Circulation (2000)	21,419	600	22,018
Average Daily Circulation (2000)			6,604
Station DMA Total	Cable TV Households	Non-cable TV Households	Total TV Households
Estimated Station Totals*	80,400	9,230	89,630
Average Weekly Circulation (2000)	11,980	600	12,580
Average Daily Circulation (2000)			3,675
Other DMA Total	Cable TV Households	Non-cable TV Households	Total TV Households
Estimated Station Totals*	162,740	0	162,740
Average Weekly Circulation (2000)	9,439	0	9,439
Average Daily Circulation (2000)			2,929

*Estimated station totals are sums of the Nielsen TV and Cable TV household estimates for each county in which the station registers viewing of more than 5% as per the Nielsen Survey Methods.

Massachusetts—Worcester

WUNI Ch. 27

Network Service: Univision.

Licensee: Jasas Broadcasting 27 LP, 1201 N. Watson Rd., Suite 145, Arlington, TX 76006.

Studio: 33 4th Ave., Needham, MA 02194.

Phone: 617-433-2727. **Fax:** 617-433-2750.

E-mail: feedback@wunitv.com

Web Site: http://www.wunitv.com

Technical Facilities: Channel No. 27 (548-554 MHz). Authorized power: 1150-kw max. visual, 230-kw max. aural. Antenna: 1529-ft. above av. terrain, 1316-ft. above ground, 2014-ft. above sea level.

Latitude 42° 20' 09"
Longitude 71° 42' 57"

Transmitter: Stiles Hill, Cross St., Boylston.

Digital Facilities: Channel No. 29 (560-566 MHz). Power. Antenna: 46-kw max. visual, 1499-ft. above av. terrain, 1276-ft. above ground, 1975-ft. above sea level.

Latitude 42° 20' 07"
Longitude 71° 42' 54"

Requests modification of CP for change to 200-kw max. visual, 1486-ft. above av. terrain, 1263-ft. above ground, 1975-ft. above sea level. BPPCDT-20000428ABI.

FCC Digital File Number: BPCDT-980529KH. Granted.

Note: Latitude and longitude coordinates shown are based on the North American Datum of 1927 (NAD 27) as currently required by the Mass Media Bureau of the FCC.

Satellite Earth Station: Unimesh, 3.6-meter C-band; Scientific-Atlanta receivers.

Ownership: Jasas Corp. (Group Owner).

Began Operation: January 2, 1970. Sale to Corridor Broadcasting by Melvin & Fred Simon, Gerald & Irwin Katz approved by FCC October 18, 1983. Previous sale by America Group Management Corp. approved by FCC April 21, 1977. Began subscription TV operation September 8, 1980. Resumed independent operation January 1, 1986. Transfer of control to present owner approved by FCC October 15, 1992.

Represented (sales): Univision.

Personnel:

Gary Marder, General Manager.

Alex Von Lichtenberg, Sales Director.

Fran Vaccari, Chief Engineer.

Angel Salcedo, News Director.

Meg Donnelly, Program Director.



© 2001 Warren Communications News

Meg Godin, News Director.

David Stewart, Production Manager.

Highest 30 Sec. Rate: \$400.

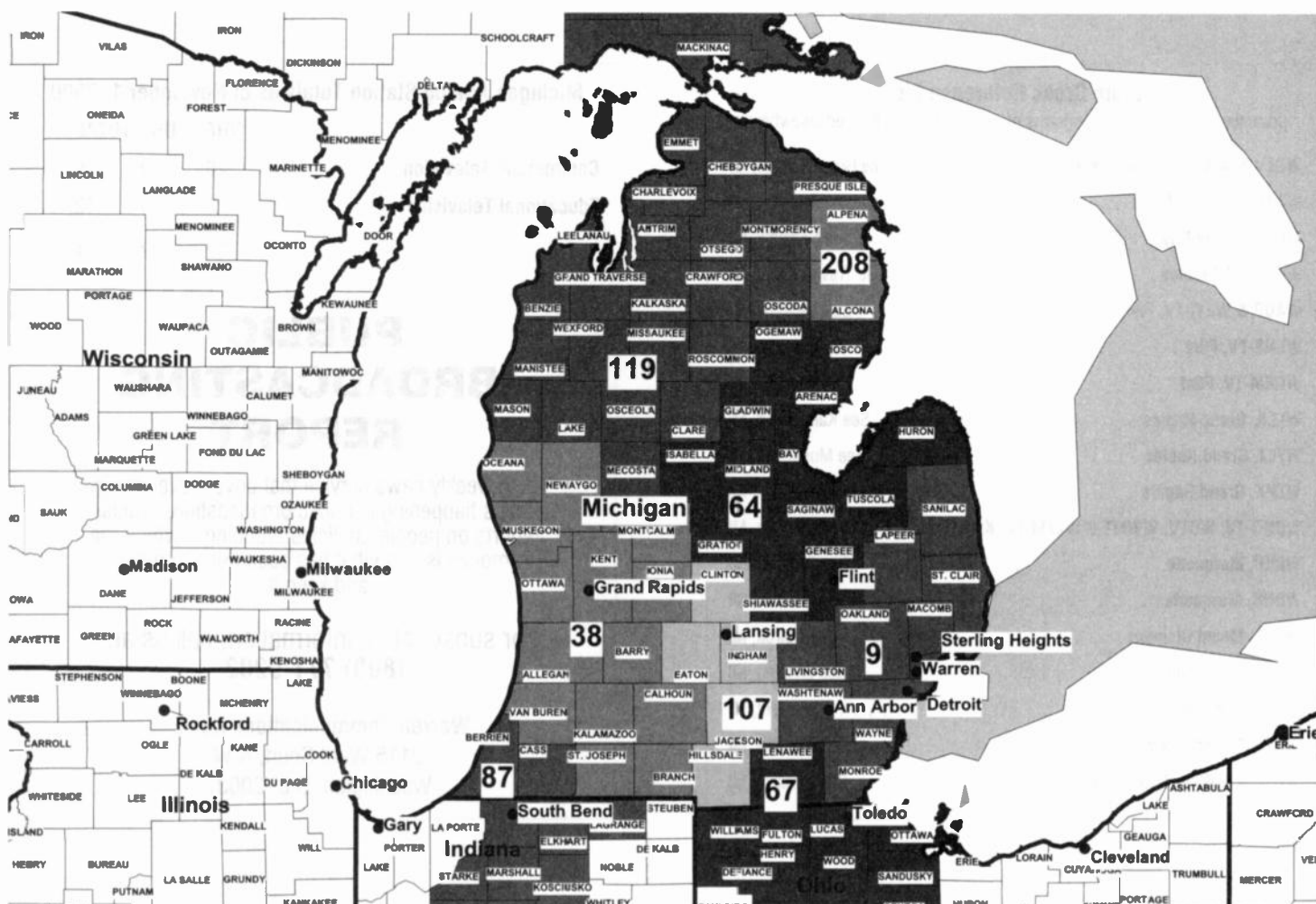
Rates: \$Average 30 min. rate: \$800.

City of License: Worcester. **Station DMA:** Boston. **Rank:** 6.

Circulation © 2000 Nielsen. Coverage based on Nielsen study.

Grand Total	Cable TV Households	Non-cable TV Households	Total TV Households
Estimated Station Totals*	170,830	0	170,830
Average Weekly Circulation (2000)	11,275	0	11,275
Average Daily Circulation (2000)			5,808
Station DMA Total	Cable TV Households	Non-cable TV Households	Total TV Households
Estimated Station Totals*	170,830	0	170,830
Average Weekly Circulation (2000)	11,275	0	11,275
Average Daily Circulation (2000)			5,808

*Estimated station totals are sums of the Nielsen TV and Cable TV household estimates for each county in which the station registers viewing of more than 5% as per the Nielsen Survey Methods.



© 2001 Warren Communications News

MARKET	NIelsen DMA TV HOUSEHOLDS	RANK	MARKET AREA COMMERCIAL STATIONS
Detroit, MI	1,873,620	9	WADL (38), WDIV (4), WDWB (20), WJBK (2), WKBD-TV (50), WPXD (31), WWJ-TV (62), WXYZ-TV (7)
Grand Rapids-Kalamazoo-Battle Creek, MI	683,120	38	WLLA (64), WOOD-TV (8), WOTV (41), WTLJ (54), WWMT (3), WXMI (17), WZPX (43), WZZM-TV (13)
Flint-Saginaw-Bay City, MI	448,990	64	WAQP (49), WEYI-TV (25), WJRT-TV (12), WNEM-TV (5), WSMH (66)
Toledo, OH	413,910	67	WLMB (40), WNWO-TV (24), WTOL-TV (11), WTVG (13), WUPW (36)
Green Bay-Appleton, WI	398,510	69	WACY (32), WBAY-TV (2), WFRV-TV (5), WGBA (26), WWB (14), WLUK-TV (11)
South Bend-Elkhart, IN	318,770	87	WHME-TV (46), WNDU-TV (16), WSBT-TV (22), WSJV (28)
Lansing, MI	240,570	107	WHTV (18), WILX-TV (10), WLAJ (53), WLNS-TV (6), WSYM-TV (47)
Traverse City-Cadillac, MI	222,960	119	WFCX-TV (33), WFXV (45), WGTQ (8), WGTU (29), WPBN-TV (7), WTOM-TV (4), WWTV (9), WWUP-TV (10)
Duruth, MN-Superior, WI	177,080	132	KBJR-TV (6), KDLH (3), KQDS-TV (21), WDI0-TV (10), WIRT (13)
Marquette, MI	82,990	177	WBKP (5), WBUP (0), WDHS (8), WJMN-TV (3), WLUC-TV (6)
Alpena, MI	16,810	208	WBKB-TV (11)

State Cross Reference List

Communities that receive programs of stations that are located elsewhere.

- WOTV & WWMT, Battle Creek** See Grand Rapids, MI
- WJRT-TV, Bay City** See Flint, MI
- WEYI-TV, Bay City** See Saginaw, MI
- WPBN-TV Cadillac** See Traverse City, MI
- WAQP & WEYI-TV, Flint** See Saginaw, MI
- WLNS-TV, Flint** See Lansing, MI
- WNEM-TV, Flint** See Bay City, MI
- WLLA, Grand Rapids** See Kalamazoo, MI
- WTLJ, Grand Rapids** See Muskegon, MI
- WZPX, Grand Rapids** See Battle Creek, MI
- WOOD-TV, WOTV, WWMT & WZZM-TV, Kalamazoo** . See Grand Rapids, MI
- WBKP, Marquette** See Calumet, MI
- WOHS, Marquette** See Iron Mountain, MI
- WAOL, Mount Clemens** See Detroit, MI
- WILX-TV, Onondaga** See Lansing, MI
- WJRT-TV & WSMH, Saginaw** See Flint, MI
- WNEM-TV, Saginaw** See Bay City, MI
- WFQX & WWTV, Traverse City** See Cadillac, MI

Michigan Analog Station Totals as of November 1, 2000

	VHF	UHF	TOTAL
Commercial Television	20	19	39
Educational Television	2	10	12
	22	29	51

PUBLIC BROADCASTING REPORT

The biweekly news service that covers everything that's happening in public broadcasting. Crucial reports on people...policies...funding....where the money is and what has been done to get it and keep it.

For subscription information, call us at:
(800) 771-9202

Warren Communications News
2115 Ward Court, N.W.
Washington, D.C. 20037

Michigan—Alpena

WBKB-TV Ch. 11

Network Service: CBS.

Licensee: Thunder Bay Broadcasting Corp., 1390 Bagley St., Alpena, MI 49707.

Studio: 1390 Bagley St., Alpena, MI 49707.

Phone: 517-356-3434. **Fax:** 517-356-4188.

Technical Facilities: Channel No. 11 (198-204 MHz). Authorized power: 316-kw visual, 31.6-kw aural. Antenna: 665-ft. above av. terrain, 500-ft. above ground, 1510-ft. above sea level.

Latitude 44° 42' 11.20"
Longitude 83° 31' 25.30"

Transmitter: Hubbard Lake Rd., 3-mi. N of M-72.

Digital Facilities: Channel No. 13 (210-216 MHz). Power: 20-kw max. visual. Antenna: 662-ft. above av. terrain, 468-ft. above ground.

Latitude 44° 42' 11.00"
Longitude 83° 31' 26.00"

FCC Digital File Number: BPCDT-19991101AHA (pending).

Note: Latitude and longitude coordinates shown are based on the North American Datum of 1927 (NAD 27) as currently required by the Mass Media Bureau of the FCC.

Satellite Earth Stations: 3.8-meter C-band; 3.8-meter Ku-band; 5-meter C-band; RCA Americom, 4.5-meter Ku-band; Drake, Scientific-Atlanta, Standard Communications receivers.

News Services: AP, CBS Newspath.

Ownership: Thunder Bay Broadcasting Corp.

Began Operation: September 22, 1975.

Represented (sales): Seltel Inc.

Represented (legal): Fleischman & Walsh LLP.

Represented (engineering): Cohen, Dippell & Everist PC.

Personnel:

Stephen A. Marks, President.

Curtis W. Smith, Vice President & General Manager.

Bob Race, Operations Manager.

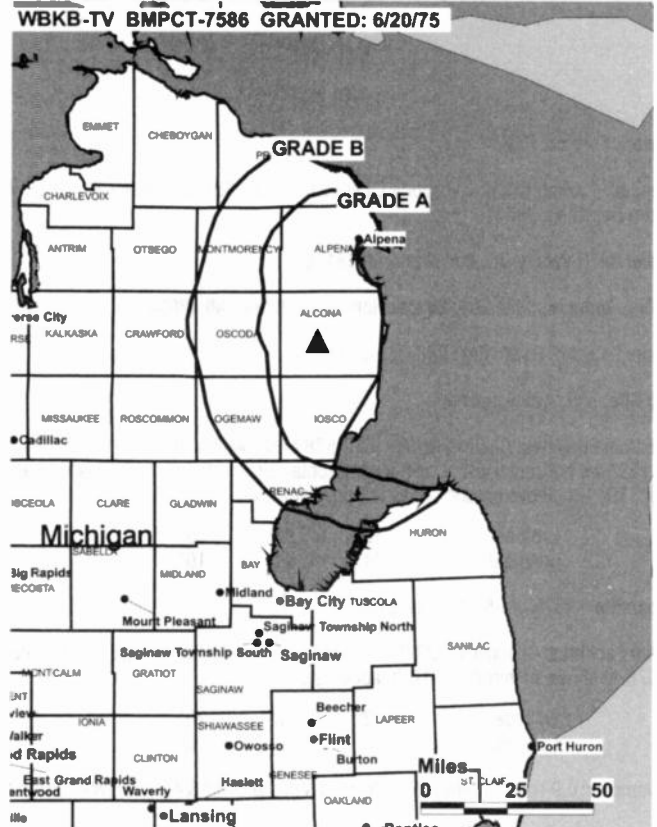
Barb Bowen, General Sales Manager.

Cher Allen, Local Sales Manager.

Jim Marr, Chief Engineer.

Raad Alawan, News Director.

Gary Pelleran, Production Manager.



© 2001 Warren Communications News

Maureen M. Eberhardt, Business Manager.

Rates: On request.

City of License: Alpena. **Station DMA:** Alpena. **Rank:** 208.

Circulation © 2000 Nielsen. Coverage based on Nielsen study.

Grand Total	Cable TV Households	Non-cable TV Households	Total TV Households
Estimated Station Totals*	39,770	23,040	62,810
Average Weekly Circulation (2000)	21,903	5,900	27,803
Average Daily Circulation (2000)			13,803
Station DMA Total	Cable TV Households	Non-cable TV Households	Total TV Households
Estimated Station Totals*	10,980	5,550	16,530
Average Weekly Circulation (2000)	9,325	3,268	12,593
Average Daily Circulation (2000)			7,687
Other DMA Total	Cable TV Households	Non-cable TV Households	Total TV Households
Estimated Station Totals*	28,790	17,490	46,280
Average Weekly Circulation (2000)	12,578	2,632	15,210
Average Daily Circulation (2000)			6,116

*Estimated station totals are sums of the Nielsen TV and Cable TV household estimates for each county in which the station registers viewing of more than 5% as per the Nielsen Survey Methods.

Michigan—Ann Arbor

WPXD Ch. 31

Network Service: PAX.

Licensee: Paxson Communications License Co. LLC, 601 Clearwater Park Rd., West Palm Beach, FL 33401.

Studio: 3975 Varsity Dr., Ann Arbor, MI 48108.

Mailing Address: Suite 205, 20 Oak Hollow, Southfield, MI 48034.

Phone: 248-352-3131. **Fax:** 248-352-2111.

Web Site: <http://www.pax.net>

Technical Facilities: Channel No. 31 (572-578 MHz). Authorized power: 1230-kw max. & 1222-kw horizontal visual, 200-kw horizontal aural. Antenna: 1080-ft. above av. terrain, 1044-ft. above ground, 2049-ft. above sea level.

Latitude 42° 22' 25"
Longitude 84° 04' 10"

Transmitter: 18200 M-52 N, Chelsea.

Digital Facilities: Channel No. 33 (584-590 MHz). Power: 190-kw max. visual. Antenna: 1076-ft. above av. terrain, 1010-ft. above ground.

Latitude 42° 22' 25"
Longitude 84° 04' 10"

Transmitter: 0.9-mi. NE of Hwy. 52, 0.3-mi. NW of Stofer Hill & 4.3-mi. NW of Chelsea.

FCC Digital File Number: BPCDT-990812KH (pending).

Note: Latitude and longitude coordinates shown are based on the North American Datum of 1927 (NAD 27) as currently required by the Mass Media Bureau of the FCC.

Satellite Earth Station: Comsat; Microdyne receivers.

Ownership: Paxson Communications Corp. (Group Owner).

Began Operation: January 12, 1981. Sale to Blackstar LLC by FAB Communications approved by FCC July 10, 1989 (*Television Digest*, Vol. 28:52; 29:20). Sale to present owner by Blackstar approved by FCC December 12, 1997.

Represented (legal): Verner, Lipfert, Bernhard, McPherson & Hand, Chartered.

Represented (engineering): Robert Thompson & Emma Allison.

Personnel:

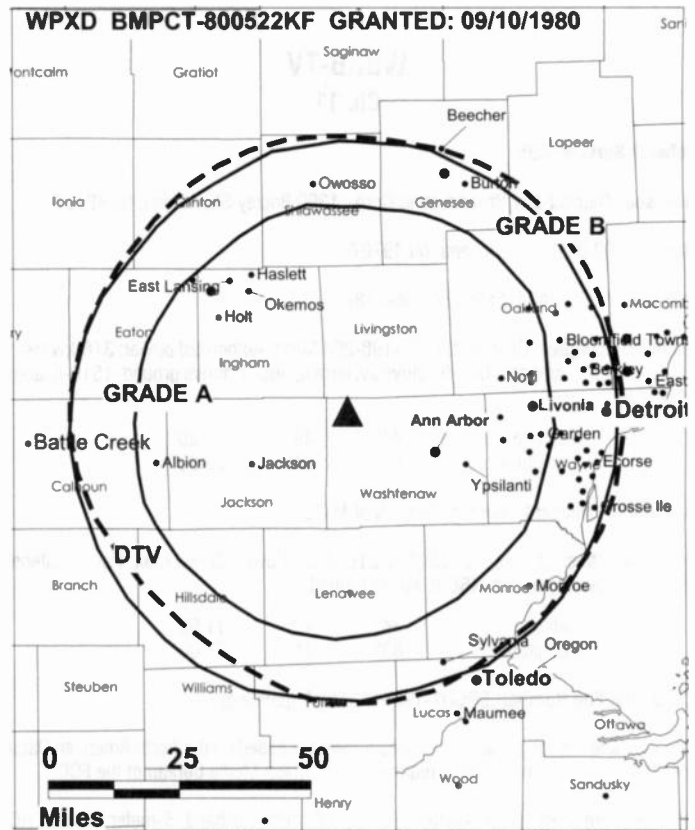
Mike Berman, General Manager.

Robert Thompson, Chief Engineer.

Emma Allison, Master Control Supervisor.

Helen Skinner, Traffic Manager.

Highest 30 Sec. Rate: \$135.



© 2001 Warren Communications News

City of License: Ann Arbor. **Station DMA:** Detroit. **Rank:** 9.

Circulation © 2000 Nielsen. Coverage based on Nielsen study.

Grand Total	Cable	Non-cable	Total
	TV Households	TV Households	TV Households
Estimated Station Totals*	1,220,720	163,740	1,384,460
Average Weekly Circulation (2000)	154,290	20,984	175,274
Average Daily Circulation (2000)			42,015
Station DMA Total	Cable	Non-cable	Total
	TV Households	TV Households	TV Households
Estimated Station Totals*	1,220,720	63,530	1,284,250
Average Weekly Circulation (2000)	154,290	7,998	162,288
Average Daily Circulation (2000)			39,763
Other DMA Total	Cable	Non-cable	Total
	TV Households	TV Households	TV Households
Estimated Station Totals*	0	100,210	100,210
Average Weekly Circulation (2000)	0	12,986	12,986
Average Daily Circulation (2000)			2,252

*Estimated station totals are sums of the Nielsen TV and Cable TV household estimates for each county in which the station registers viewing of more than 5% as per the Nielsen Survey Methods.

Michigan—Battle Creek

WZPX
Ch. 43

Network Service: PAX.

Licensee: Paxson Battle Creek License Inc., 601 Clearwater Park Rd., West Palm Beach, FL 33401.

Studio: Suite E, 2610 Horizon Dr., Grand Rapids, MI 49546.

Phone: 616-977-6443. **Fax:** 616-493-2677.

E-mail: tfinelli@wzpxtv.com

Web Site: http://www.wzpxtv.com

Technical Facilities: Channel No. 43 (644-650 MHz). Authorized power: 5000-kw max. visual. Antenna: 1060-ft. above av. terrain, 1030-ft. above ground, 1926-ft. above sea level.

Latitude	42°	40'	45"
Longitude	85°	03'	57"

Transmitter: S side of Coats Grove Rd., 0.5-mi. E of Coats Grove & Hager Rds. intersection.

Digital Facilities: Channel No. 44 (650-656 MHz). Power: 212-kw max. visual. Antenna: 1001-ft. above av. terrain, 971-ft. above ground, 1867-ft. above sea level.

Latitude	42°	40'	45"
Longitude	85°	03'	57"

Transmitter: Approx. 0.59-mi. at 124°T from the intersection of Kelly Hwy. & Hager Rd., Eaton County.

FCC Digital File Number: BPCDT-990513KE (pending).

Note: Latitude and longitude coordinates shown are based on the North American Datum of 1927 (NAD 27) as currently required by the Mass Media Bureau of the FCC.

Multichannel TV Sound: Stereo and separate audio program.

Satellite Earth Station: Comtech, 3.8-meter.

Ownership: Paxson Communications Corp. (Group Owner).

Began Operation: October 11, 1996. Began operation as WJUE. Sale to Horizon Broadcasting Corp. by William Popjes approved by FCC April 28, 1997. Sale to DP Media Inc. by Paxson Communications Corp. approved by FCC January 22, 1998. Sale back to Paxson by DP Media Inc. approved by FCC April 5, 2000 (*Television Digest*, Vol. 39:48; 40:24).

Represented (legal): Irwin, Campbell & Tannenwald PC.

Personnel:

Toni Finelli, General Manager.

James DeWindt, Program Director.

Highest 30 Sec. Rate: \$150.



© 2001 Warren Communications News

City of License: Battle Creek. **Station DMA:** Grand Rapids-Kalamazoo-Battle Creek. **Rank:** 38.

Circulation © 2000 Nielsen. Coverage based on Nielsen study.

Grand Total	Cable TV Households	Non-cable TV Households	Total TV Households
Estimated Station Totals*	579,630	306,370	886,000
Average Weekly Circulation (2000)	91,403	47,626	139,028
Average Daily Circulation (2000)			43,512
Station DMA Total	Cable TV Households	Non-cable TV Households	Total TV Households
Estimated Station Totals*	409,830	219,460	629,290
Average Weekly Circulation (2000)	64,538	34,172	98,710
Average Daily Circulation (2000)			30,426
Other DMA Total	Cable TV Households	Non-cable TV Households	Total TV Households
Estimated Station Totals*	169,800	86,910	256,710
Average Weekly Circulation (2000)	26,865	13,454	40,318
Average Daily Circulation (2000)			13,086

* Estimated station totals are sums of the Nielsen TV and Cable TV household estimates for each county in which the station registers viewing of more than 5% as per the Nielsen Survey Methods.

Michigan—Bay City-Saginaw-Flint

WNEM-TV Ch. 5

Network Service: CBS.

Licensee: Meredith Corp., Box 531, Saginaw, MI 48606.

Studios: 107 N. Franklin St., Saginaw, MI 48606; 5409 Gateway Centre, Flint, MI 48507.

Mailing Address: Box 531, Saginaw, MI 48606.

Phones: 517-755-8191 (Saginaw); 810-232-3900 (Flint). **Fax:** 517-758-2110 (Saginaw); 810-234-5628 (Flint).

E-mail: wnem99a@prodigy.com; wnemtv5@aol.com; wnemtv5@cris.com

Web Site: <http://www.wnem.com>

Technical Facilities: Channel No. 5 (76-82 MHz). Authorized power: 100-kw visual, 20-kw aural. Antenna: 1036-ft. above av. terrain, 1049-ft. above ground, 1635-ft. above sea level.

Latitude 43° 28' 13"
Longitude 83° 50' 35"

Transmitter: 5700 Becker Rd., Saginaw, MI.

Digital Facilities: Channel No. 22 (518-524 MHz). Power: 334-kw max. visual. Antenna: 932-ft. above av. terrain, 942-ft. above ground.

Latitude 43° 28' 13"
Longitude 83° 50' 35"

FCC Digital File Number: BPCDT-19991020ACK. Granted: April 18, 2000.

Note: Latitude and longitude coordinates shown are based on the North American Datum of 1927 (NAD 27) as currently required by the Mass Media Bureau of the FCC.

Satellite Earth Station: Harris, 6-meter; Drake, Harris receivers.

News Service: AP.

Ownership: Meredith Corp. (Group Owner).

Began Operation: February 16, 1954. Sale to present owner by James Gerity Jr. approved by FCC April 16, 1969 (*Television Digest*, Vol. 9:15).

Represented (sales): TeleRep Inc.

Represented (legal): Haley, Bader & Potts PLC.

Represented (engineering): du Treil, Lundin & Rackley Inc.

Personnel:

Kirk Black, General Manager.

Julie Zoumaris, General Sales Manager.

Mike Spruill, Local Sales Manager.

Carolyn Jacoby, Regional Sales Manager.

Jennifer Hogan, News Director.

Gregory Surma, Engineering & Operations Director.

Jenelle Gilbert, Program Director.

Kendall Talley, Promotion Director.



© 2001 Warren Communications News

Cynthia MacLachlan, Business Manager.

Lane Valliere, Production Manager.

Michelle Frask, Creative Services Director.

Art Neil, Sports Director.

Rates: On request.

City of License: Bay City. **Station DMA:** Flint-Saginaw-Bay City. **Rank:** 64.

Circulation © 2000 Nielsen. Coverage based on Nielsen study.

Grand Total	Cable TV Households	Non-cable TV Households	Total TV Households
Estimated Station Totals*	373,310	209,490	582,800
Average Weekly Circulation (2000)	241,823	113,916	355,738
Average Daily Circulation (2000)			202,418
Station DMA Total	Cable TV Households	Non-cable TV Households	Total TV Households
Estimated Station Totals*	293,180	150,940	444,120
Average Weekly Circulation (2000)	218,867	97,113	315,979
Average Daily Circulation (2000)			183,383
Other DMA Total	Cable TV Households	Non-cable TV Households	Total TV Households
Estimated Station Totals*	80,130	58,550	138,680
Average Weekly Circulation (2000)	22,956	16,803	39,759
Average Daily Circulation (2000)			19,034

*Estimated station totals are sums of the Nielsen TV and Cable TV household estimates for each county in which the station registers viewing of more than 5% as per the Nielsen Survey Methods.

Michigan—Cadillac

WFQX-TV (formerly WGKI) Ch. 33

(Operates satellite WFXV, Vanderbilt, MI)

Network Service: FOX, UPN.

Licensee: Rockfleet Broadcasting II LLC, 885 3rd Ave., 34th Floor, New York, NY 10022.

Studio: 7669 S. 45th Rd., Cadillac, MI 49601.

Phone: 231-775-9813. **Fax:** 231-775-1898.

E-mail: 1kimbel@fox33.com

Web Site: <http://www.fox33.com>

Technical Facilities: Channel No. 33 (584-590 MHz). Authorized power: 776-kw max. visual, 6.15-kw aural. Antenna: 974-ft. above av. terrain, 590-ft. above ground, 2289-ft. above sea level.

Latitude 44° 08' 53"
Longitude 85° 20' 45"

Transmitter: 6.5-mi. SSE of Cadillac, 1066 W. 23rd Rd.

Digital Facilities: Channel No. 47 (668-674 MHz). Power: 1000-kw max. visual. Antenna: 971-ft. above av. terrain, 591-ft. above ground.

Latitude 44° 08' 53"
Longitude 85° 20' 45"

FCC Digital File Number: BPCDT-19991101AIV (pending).

Note: Latitude and longitude coordinates shown are based on the North American Datum of 1927 (NAD 27) as currently required by the Mass Media Bureau of the FCC.

Multichannel TV Sound: Stereo only.

Satellite Earth Stations: 3.7-meter Ku & C-band; 7-meter C-band; Chapparal receivers.

Ownership: Rockfleet Broadcasting II Inc. (Group Owner).

Began Operation: October 11, 1989. Sale to present owner from GRK Productions Joint Venture approved by FCC December 3, 1999.

Represented (sales): Pety Television Inc.

Represented (legal): Wiley, Rein & Fielding.

Personnel:

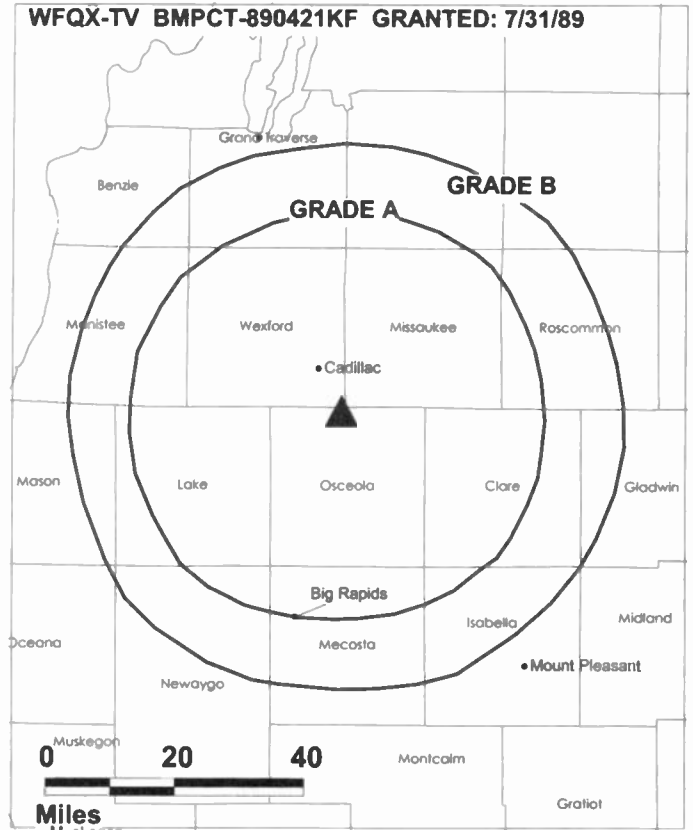
Dick Schappa, General Manager.

Linda Kimbel, General Sales Manager.

Quentin Parker, News Director.

Greg Buzzell, Chief Engineer.

Julia Horchner, Program & Promotion Director.



© 2001 Warren Communications News

Jean Joseph, Business Manager.

Highest 30 Sec. Rate: \$450.

City of License: Cadillac. **Station DMA:** Traverse City-Cadillac. **Rank:** 119.

Circulation © 2000 Nielsen. Coverage based on Nielsen study.

Grand Total	Cable TV Households	Non-cable TV Households	Total TV Households
Estimated Station Totals*	201,250	90,660	291,910
Average Weekly Circulation (2000)	79,013	17,542	96,555
Average Daily Circulation (2000)			30,025
Station DMA Total	Cable TV Households	Non-cable TV Households	Total TV Households
Estimated Station Totals*	90,060	68,800	158,860
Average Weekly Circulation (2000)	42,104	15,393	57,497
Average Daily Circulation (2000)			19,882
Other DMA Total	Cable TV Households	Non-cable TV Households	Total TV Households
Estimated Station Totals*	111,190	21,860	133,050
Average Weekly Circulation (2000)	36,909	2,149	39,058
Average Daily Circulation (2000)			10,142

* Estimated station totals are sums of the Nielsen TV and Cable TV household estimates for each county in which the station registers viewing of more than 5% as per the Nielsen Survey Methods.

Michigan—Cadillac-Traverse City

WWTV

Ch. 9

(Operates satellite WWUP-TV, Sault Ste. Marie, MI)

Network Service: CBS.

Licensee: Heritage Broadcasting Co. of Michigan, Box 627, Cadillac, MI 49601.

Studios: 22320 130th Ave., Tustin, MI 49688; 2640 Aero Park Dr., Traverse City, MI 49684-0627.

Mailing Address: Box 627, Cadillac, MI 49601.

Phone: 231-775-3478. **Fax:** 231-775-3671.

E-mail: info@9and10news.com

Web Site: http://www.9and10news.com

Technical Facilities: Channel No. 9 (186-192 MHz). Authorized power: 316-kw visual, 31.6-kw aural. Antenna: 1635-ft. above av. terrain, 1295-ft. above ground, 2999-ft. above sea level.

Latitude 44° 08' 12"
Longitude 85° 20' 33"

Transmitter: 22320 130th Ave., Tustin, MI.

Digital Facilities: Channel No. 40 (626-632 MHz). Power: 845.6-kw max. visual. Antenna: 1631-ft. above av. terrain, 1232-ft. above ground.

Latitude 44° 08' 12"
Longitude 85° 20' 33"

FCC Digital File Number: BPCDT-19991021ACN. Granted: April 19, 2000.

Note: Latitude and longitude coordinates shown are based on the North American Datum of 1927 (NAD 27) as currently required by the Mass Media Bureau of the FCC.

Multichannel TV Sound: Stereo only.

Satellite Earth Stations: DH Satellite, 5-meter Ku & C-band; Microwave General, 5-meter C-band; RCA, 4.6-meter Ku-band; Scientific-Atlanta, 4.6-meter C-band; Scientific-Atlanta, 6-meter C-band; Chapparral, Pinzone, Prodelin, Scientific-Atlanta receivers.

SNG Mobile Dish: Prodelin, 3.4-meter Ku & C-band.

News Services: AP, CBS Newspath.

Ownership: Heritage Broadcasting Group.

Began Operation: December 11, 1953. Sale to present owner by Wilson Communications approved by FCC March 2, 1989. Sale to Wilson Communications by Fetzer Broadcasting Co. approved by FCC December 28, 1978 (*Television Digest*, Vol. 19:14). Sale to Fetzer by Spartan Corp. approved by FCC July 23, 1958 (Vol. 14:25, 27).

Represented (sales): Blair Television.

Represented (legal): Pepper & Corazzini LLP.

Personnel:

Mario Iacobelli, General Manager.

William Kring, Station Manager.

Mark Featherston, General Sales Manager.

John DeMarsh, National Sales Manager.

Shann Vanderleek, Local Sales Manager.



© 2001 Warren Communications News

Lowell Shore, Chief Engineer.

Kevin Dunaway, News Director.

Sherri McKinley, Program Director.

Jennifer Ott, Promotion & Marketing Director.

Tim Gross, Production Manager.

Rates: On request.

City of License: Cadillac. **Station DMA:** Traverse City-Cadillac. **Rank:** 119.

Circulation © 2000 Nielsen. Coverage based on Nielsen study.

Grand Total	Cable TV Households	Non-cable TV Households	Total TV Households
Estimated Station Totals*	165,410	162,200	327,610
Average Weekly Circulation (2000)	110,096	69,821	179,917
Average Daily Circulation (2000)			105,508
Station DMA Total	Cable TV Households	Non-cable TV Households	Total TV Households
Estimated Station Totals*	98,880	79,990	178,870
Average Weekly Circulation (2000)	82,189	48,921	131,110
Average Daily Circulation (2000)			83,238
Other DMA Total	Cable TV Households	Non-cable TV Households	Total TV Households
Estimated Station Totals*	66,530	82,210	148,740
Average Weekly Circulation (2000)	27,907	20,900	48,807
Average Daily Circulation (2000)			22,270

*Estimated station totals are sums of the Nielsen TV and Cable TV household estimates for each county in which the station registers viewing of more than 5% as per the Nielsen Survey Methods.

Michigan—Calumet

WBKP Ch. 5

Network Service: ABC.

Licensee: Scanlan Television Inc., 201 E. Front St., Traverse City, MI 49684.

Studio: 1122 Calumet Ave., Suite 5, Calumet, MI 49913.

Phone: 906-337-9990. **Fax:** 906-337-5598.

E-mail: wbkp@wbkp.com

Web Site: http://www.wbkp.com

Technical Facilities: Channel No. 5 (76-82 MHz). Authorized power: 100-kw visual. Antenna: 968-ft. above av. terrain, 469-ft. above ground, 1959-ft. above sea level.

Latitude 47° 02' 12"
Longitude 88° 41' 42"

Transmitter: 1.25-mi. SW of Painesdale, 0.4-mi. NW of State Rd. 26.

Digital Facilities: Channel No. 18 (494-500 MHz). Power: 77-kw max. visual. Antenna: 945-ft. above av. terrain, 428-ft. above ground.

Latitude 47° 02' 11"
Longitude 88° 41' 43"

FCC Digital File Number: BPCDT-19991020AB0 (pending).

Note: Latitude and longitude coordinates shown are based on the North American Datum of 1927 (NAD 27) as currently required by the Mass Media Bureau of the FCC.

Multichannel TV Sound: Stereo and separate audio program.

Satellite Earth Stations: Transmit/receive Andrew, 5-meter C-band; ChannelMaster, 3-meter Ku & C-band.

News Services: AP, Newsone.

Ownership: Scanlan Communications Inc.

Began Operation: October 30, 1996.

Represented (sales): Katz Television.

Represented (legal): Latham & Watkins.

Represented (engineering): E. Harold Munn Jr. & Associates Inc.

Personnel:

Tom Scanlan, President.

Chris Webb, Vice President, Sales.

Susan Rutkofske, General Manager.

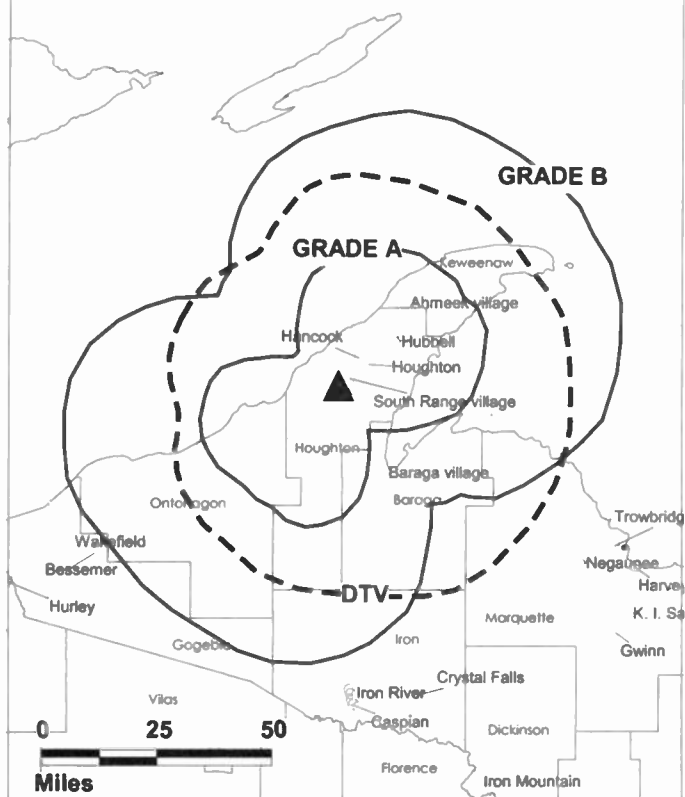
Marsha Dew, National Sales Manager.

Bob McDonald, Regional Sales Manager.

Cindy Hill, Local Sales Manager.

Dave Chomos, Chief Engineer.

WBKP BPCT-950412KF GRANTED: 3/17/96



© 2001 Warren Communications News

James Domagalski, Program Director.

Steve Barber, News Director.

Highest 30 Sec. Rate: \$500.

City of License: Calumet. **Station DMA:** Marquette. **Rank:** 177.

Circulation © 2000 Nielsen. Coverage based on Nielsen study.

Grand Total	Cable TV Households	Non-cable TV Households	Total TV Households
Estimated Station Totals*	66,390	8,540	74,930
Average Weekly Circulation (2000)	39,707	2,800	42,507
Average Daily Circulation (2000)			17,928
Station DMA Total	Cable TV Households	Non-cable TV Households	Total TV Households
Estimated Station Totals*	60,560	8,540	69,100
Average Weekly Circulation (2000)	38,518	2,800	41,317
Average Daily Circulation (2000)			17,572
Other DMA Total	Cable TV Households	Non-cable TV Households	Total TV Households
Estimated Station Totals*	5,830	0	5,830
Average Weekly Circulation (2000)	1,189	0	1,189
Average Daily Circulation (2000)			356

*Estimated station totals are sums of the Nielsen TV and Cable TV household estimates for each county in which the station registers viewing of more than 5% as per the Nielsen Survey Methods.

Michigan—Cheboygan

WTOM-TV

Ch. 4

(Satellite of WPBN-TV, Traverse City, MI)

Network Service: NBC.

Licensee: WPBN/WTOM License Subsidiary Inc., 1533 N. Woodward Ave., Suite 240, Bloomfield Hills, MI 48304-2863.

Studio: See WPBN-TV, Traverse City, MI.

Mailing Address: Box 546 Traverse City, MI 49685-0546.

Phone: 616-947-7770. **Fax:** 616-947-1229.

E-mail: tv7-4@aliens.com

Web Site: <http://www.tv7-4.com>

Technical Facilities: Channel No. 4 (66-72 MHz). Authorized power: 100-kw visual, 20-kw aural. Antenna: 620-ft. above av. terrain, 590-ft. above ground, 1290-ft. above sea level.

Latitude 45° 39' 01"
Longitude 84° 20' 37"

Transmitter: U.S. Rte. 23, 6.7-mi. E of Cheboygan.

Digital Facilities: Channel No. 14 (470-476 MHz). Power: 1000-kw max. visual. Antenna: 525-ft. above av. terrain, 445-ft. above ground.

Latitude 45° 39' 01"
Longitude 84° 20' 37"

FCC Digital File Number: BPCDT-19991025ADM. Granted: May 12, 2000.

Note: Latitude and longitude coordinates shown are based on the North American Datum of 1927 (NAD 27) as currently required by the Mass Media Bureau of the FCC.

Multichannel TV Sound: Stereo only.

Satellite Earth Stations: Transmit/receive Roscor, 2.4-meter Ku-band; ADM, 4-meter C-band; Harris, 3-meter Ku-band; Harris, 6.1-meter Ku-band; Vertex, 4.6-meter Ku-band; Harris, M/A-Com receivers.

News Services: AP, NBC News Channel.

Ownership: Raycom Media Inc. (Group Owner).

Began Operation: May 16, 1959. Sale to Federal Broadcasting Co. by Beam Communications Corp. approved by FCC August 2, 1990. Sale to present owner by Federal Broadcasting Co. approved by FCC September 24, 1996.

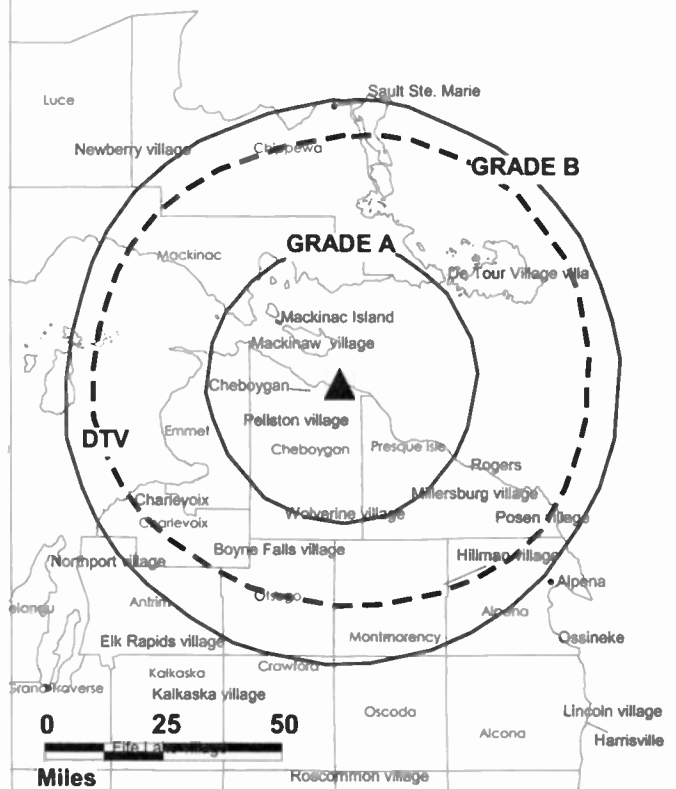
Represented (sales): Katz Continental Television.

Represented (legal): Gardner, Carton & Douglas.

Represented (engineering): Lohnes & Culver.

Personnel: See WPBN-TV, Traverse City, MI.

WTOM-TV BPCT-2717 GRANTED: 12/9/59



© 2001 Warren Communications News

Rates: On request.

City of License: Cheboygan. **Station DMA:** Traverse City-Cadillac. **Rank:** 119.

Circulation © 2000 Nielsen. Coverage based on Nielsen study.

Grand Total	Cable TV Households	Non-cable TV Households	Total TV Households
Estimated Station Totals*	37,970	44,150	82,120
Average Weekly Circulation (2000)	23,167	18,987	42,154
Average Daily Circulation (2000)			22,242
Station DMA Total	Cable TV Households	Non-cable TV Households	Total TV Households
Estimated Station Totals*	29,150	38,600	67,750
Average Weekly Circulation (2000)	16,790	17,906	34,696
Average Daily Circulation (2000)			18,520
Other DMA Total	Cable TV Households	Non-cable TV Households	Total TV Households
Estimated Station Totals*	8,820	5,550	14,370
Average Weekly Circulation (2000)	6,377	1,081	7,458
Average Daily Circulation (2000)			3,721

*Estimated station totals are sums of the Nielsen TV and Cable TV household estimates for each county in which the station registers viewing of more than 5% as per the Nielsen Survey Methods.

Michigan—Mount Clemens-Detroit

WADL
Ch. 38

Network Service: Independent.

Licensee: Adell Broadcasting Corp., 22590 15 Mile Rd., Clinton Township, MI 48035-2814.

Studio: 35000 Adell Rd., Clinton Township, MI 48035-2814.

Phone: 810-790-3838. **Fax:** 810-790-3841.

Technical Facilities: Channel No. 38 (614-620 MHz). Authorized power: 5000-kw max. visual. Antenna: 630-ft. above av. terrain, 623-ft. above ground, 1214-ft. above sea level.

Latitude 42° 33' 15"
Longitude 82° 53' 15"

Transmitter: 22590 15 Mile Rd., 1.6-mi. S of Mount Clemens.

Digital Facilities: Channel No. 39 (620-626 MHz). Power: 189-kw max. visual. Antenna: 558-ft. above av. terrain, 561-ft. above ground, 1152-ft. above sea level.

Latitude 42° 33' 15"
Longitude 82° 53' 15"

Transmitter: 35000 Adell Rd.

FCC Digital File Number: BPCDT-990614KF. Granted: March 30, 2000.

Note: Latitude and longitude coordinates shown are based on the North American Datum of 1927 (NAD 27) as currently required by the Mass Media Bureau of the FCC.

Ownership: Adell Broadcasting Corp.

Began Operation: May 20, 1989.

Represented (sales): Apex Media Sales.

Represented (engineering): E. Harold Munn Jr. & Associates Inc.

Personnel:

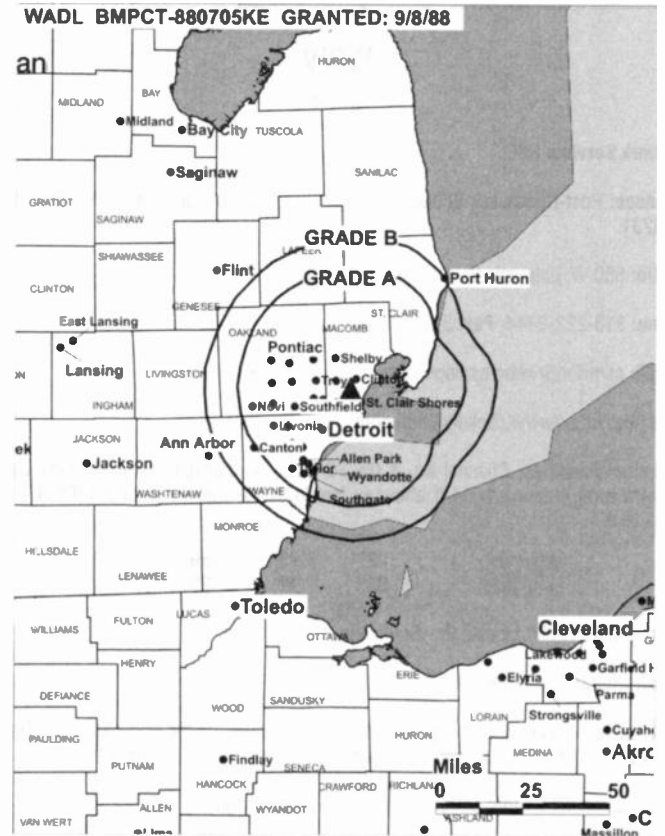
Frank Adell, President & General Manager.

Kevin Adell, Vice President & General Sales Manager.

John Grover, Chief Engineer.

Rates: On request.

City of License: Mount Clemens. **Station DMA:** Detroit. **Rank:** 9.



© 2001 Warren Communications News

Circulation © 2000 Nielsen. Coverage based on Nielsen study.

Grand Total	Cable TV Households	Non-cable TV Households	Total TV Households
Estimated Station Totals*	1,114,560	476,720	1,591,280
Average Weekly Circulation (2000)	83,808	47,155	130,963
Average Daily Circulation (2000)			36,245
Station DMA Total	Cable TV Households	Non-cable TV Households	Total TV Households
Estimated Station Totals*	1,114,560	476,720	1,591,280
Average Weekly Circulation (2000)	83,808	47,155	130,963
Average Daily Circulation (2000)			36,245

* Estimated station totals are sums of the Nielsen TV and Cable TV household estimates for each county in which the station registers viewing of more than 5% as per the Nielsen Survey Methods.

Michigan—Detroit

WDIV
Ch. 4

Network Service: NBC.

Licensee: Post-Newsweek Stations Michigan Inc., 550 W. Lafayette Blvd., Detroit, MI 48231.

Studio: 550 W. Lafayette Blvd., Detroit, MI 48231.

Phone: 313-222-0444. **Fax:** 313-222-0471.

E-mail: asmiller@webcrossings.com

Web Site: <http://www.clickondetroit.com>

Technical Facilities: Channel No. 4 (66-72 MHz). Authorized power: 100-kw visual, 10-kw aural. Antenna: 1004-ft. above av. terrain, 1020-ft. above ground, 1706-ft. above sea level.

Latitude 42° 28' 59"
Longitude 83° 12' 20"

Transmitter: 15700 Lincoln Dr., Southfield, MI.

Began Digital Operation: May 1, 1999.

Note: Latitude and longitude coordinates shown are based on the North American Datum of 1927 (NAD 27) as currently required by the Mass Media Bureau of the FCC.

Multichannel TV Sound: Stereo and separate audio program.

Satellite Earth Stations: Harris, 4.5-meter Ku-band; Harris, 6.1-meter C-band; Satcom Technologies, 5.5-meter C-band; Satcom Technologies, 7-meter C-band; Microdyne, Scientific-Atlanta receivers.

News Services: AP, CNN Newsource, NBC News Channel, UPI.

Ownership: Post-Newsweek Stations Inc. (Group Owner).

Began Operation: June 3, 1947. Exchange by Evening News for WTOP-TV (now WUSA), Washington, DC approved by FCC May 18, 1978 (*Television Digest*, Vol. 17:50; 18:21).

Represented (sales): MMT Sales Inc.

Represented (legal): Covington & Burling.

Represented (engineering): Denny & Associates PC.

Personnel:

Joseph Berwanger, Vice President & General Manager.

Ted Pearse, General Sales Manager.

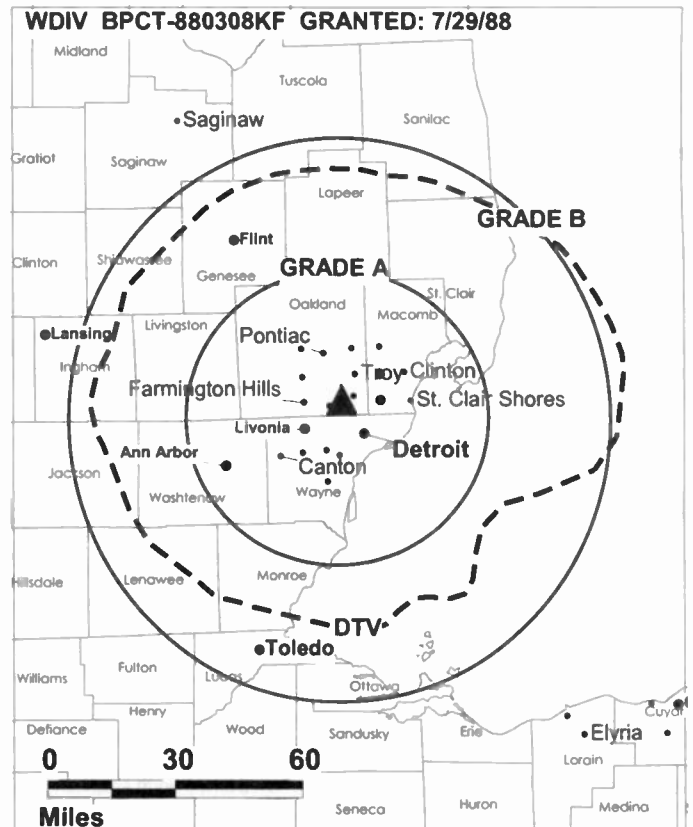
Matt Kell, National Sales Manager.

Deborah Collura, News Director.

Laura Benavides, Press & Publicity Manager.

Marcus Williams, Chief Engineer.

Marcia Etienne, Business & Administrative Affairs Director.



© 2001 Warren Communications News

Denise Cunningham, Operations & Traffic Manager.

Terri Turpin-Amato, Promotion Manager.

Rates: On request.

City of License: Detroit. **Station DMA:** Detroit. **Rank:** 9.

Circulation © 2000 Nielsen. Coverage based on Nielsen study.

Grand Total	Cable TV Households	Non-cable TV Households	Total TV Households
Estimated Station Totals*	1,633,530	670,690	2,304,220
Average Weekly Circulation (2000)	1,147,247	488,648	1,635,895
Average Daily Circulation (2000)			940,328
Station OMA Total	Cable TV Households	Non-cable TV Households	Total TV Households
Estimated Station Totals*	1,279,330	576,170	1,855,500
Average Weekly Circulation (2000)	1,052,838	471,234	1,524,072
Average Daily Circulation (2000)			899,001
Other OMA Total	Cable TV Households	Non-cable TV Households	Total TV Households
Estimated Station Totals*	354,200	94,520	448,720
Average Weekly Circulation (2000)	94,409	17,414	111,824
Average Daily Circulation (2000)			41,327

*Estimated station totals are sums of the Nielsen TV and Cable TV household estimates for each county in which the station registers viewing of more than 5% as per the Nielsen Survey Methods.

Michigan—Detroit

WDIV-DT Ch. 45

Network Service: NBC.

Licensee: Post-Newsweek Stations Michigan Inc., 550 W. Lafayette Blvd., Detroit, MI 48226-3140.

Studio: 550 W. Lafayette Blvd., Detroit, MI 48226-3140.

Phone: 313-222-0444. **Fax:** 313-222-0471.

Web Site: <http://www.clickondetroit.com>

Digital Facilities: Channel No. 45 (656-662 MHz). Power: 973-kw max. visual. Antenna: 922-ft. above av. terrain, 938-ft. above ground, 1624-ft. above sea level.

Latitude	42°	28'	58"
Longitude	83°	12'	19"

Transmitter: 15700 Lincoln Dr., Southfield.

Note: Latitude and longitude coordinates shown are based on the North American Datum of 1927 (NAD 27) as currently required by the Mass Media Bureau of the FCC.

Ownership: Post-Newsweek Stations Inc. (Group Owner).

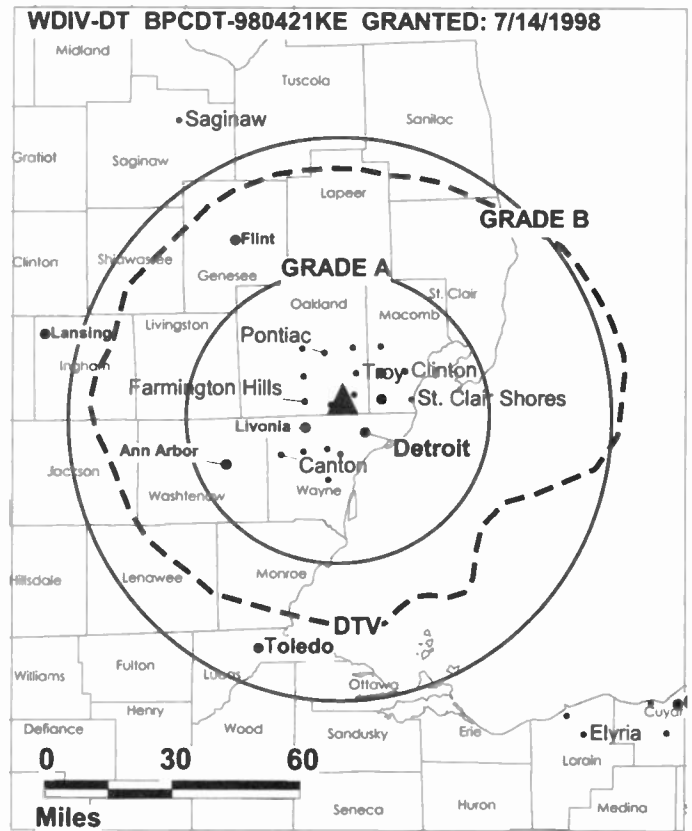
Began Digital Operation: May 1, 1999.

Represented (engineering): Moffet, Larson & Johnson Inc.

Personnel:

Allan Frank, President.

Marcus Williams, Chief Engineer.



© 2001 Warren Communications News

Rates: On request.

City of License: Detroit. **Station DMA:** Detroit. **Rank:** 9.

Michigan—Detroit

WDWB Ch. 20

Network Service: WBN.

Licensee: WXON License Inc., 767 3rd Ave., 34th Floor, New York, NY 10017.

Studio: 26935 W. 11 Mile Rd., Southfield, MI 48034.

Mailing Address: Suite 1220, 27777 Franklin Rd., Southfield, MI 48034.

Phone: 248-355-2020. **Fax:** 248-355-0368.

Web Site: <http://www.wb20detroit.com>

Technical Facilities: Channel No. 20 (506-512 MHz). Authorized power: 1200-kw max. & 1000-kw horizontal visual, 120-kw aural. Antenna: 961-ft. above av. terrain, 1050-ft. above ground, 1751-ft. above sea level.

Latitude	42°	29'	01"
Longitude	83°	18'	44"

Holds CP for change to 1050-ft. above av. terrain, 1037-ft. above ground, 1700-ft. above sea level; lat. 42° 26' 52", long. 83° 10' 23", transmitter to 20931 Meyers Rd., Oak Park. BPCT-981203KE.

Transmitter: 26935 W. 11 Mile Rd., Southfield, MI.

Digital Facilities: Channel No. 21 (512-518 MHz). Power: 500-kw max. visual. Antenna: 1063-ft. above av. terrain, 1055-ft. above ground.

Latitude	42°	26'	52"
Longitude	83°	10'	23"

FCC Digital File Number: BPCDT-19991026ABF (pending).

Note: Latitude and longitude coordinates shown are based on the North American Datum of 1927 (NAD 27) as currently required by the Mass Media Bureau of the FCC.

Satellite Earth Station: M/A-Com, 4.7-meter Ku-band.

News Service: UPI.

Ownership: Granite Broadcasting Corp. (Group Owner).

Began Operation: September 15, 1968. Started on Ch. 62. Ch. 20 (as WJMY) began operation October 1962, left air June 10, 1963. Station was then sold to United Broadcasting Co. by Triangle Broadcasting Co. Sale to WXON Inc. by United Broadcasting Co. approved by FCC June 1972. Resumed operation December 9, 1972. Sale to present owner by WXON Inc. approved by FCC January 30, 1997.

Represented (sales): Harrington, Righter & Parsons Inc.

Represented (legal): Akin, Gump, Strauss, Hauer & Feld LLP.

Represented (engineering): E. Harold Munn Jr. & Associates Inc.

Personnel:

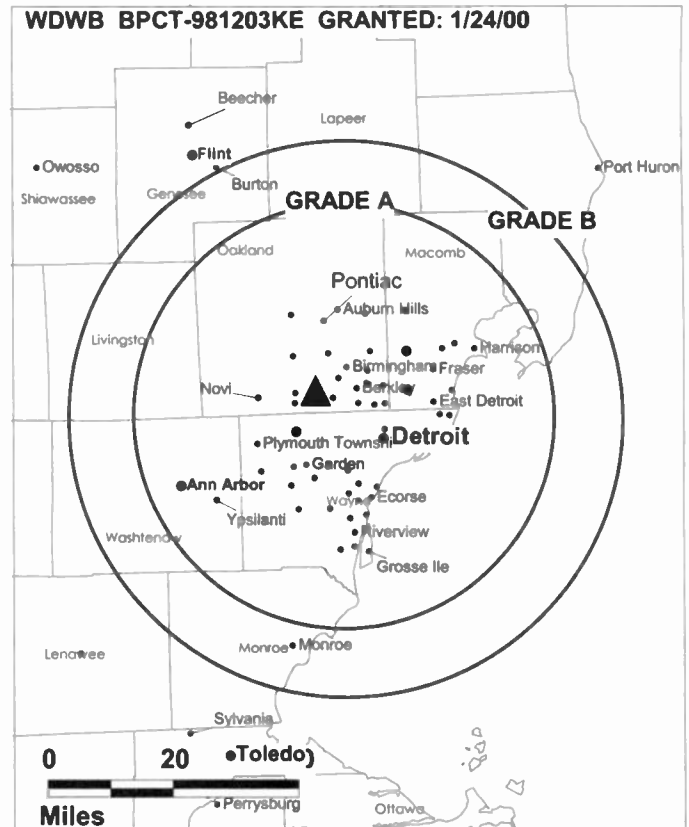
Sarah Norat-Phillips, President & General Manager.

Jeff Gullbert, Vice President, Sales & Station Manager.

David Bangura, Local Sales Manager.

Carolyn Worford, Program Director.

Pamela Manor, Business Manager.



© 2001 Warren Communications News

Sharon McClendon, Public Affairs Director.

Shelley Mabel, Marketing Director.

Nikki DeGross, Traffic Manager.

Rates: On request.

City of License: Detroit. **Station DMA:** Detroit. **Rank:** 9.

Circulation © 2000 Nielsen. Coverage based on Nielsen study.

Grand Total	Cable TV Households	Non-cable TV Households	Total TV Households
Estimated Station Totals*	1,398,690	638,780	2,037,470
Average Weekly Circulation (2000)	416,645	259,834	676,479
Average Daily Circulation (2000)			225,465
Station DMA Total	Cable TV Households	Non-cable TV Households	Total TV Households
Estimated Station Totals*	1,279,330	576,170	1,855,500
Average Weekly Circulation (2000)	407,812	252,040	659,852
Average Daily Circulation (2000)			220,717
Other DMA Total	Cable TV Households	Non-cable TV Households	Total TV Households
Estimated Station Totals*	119,360	62,610	181,970
Average Weekly Circulation (2000)	8,833	7,794	16,627
Average Daily Circulation (2000)			4,748

*Estimated station totals are sums of the Nielsen TV and Cable TV household estimates for each county in which the station registers viewing of more than 5% as per the Nielsen Survey Methods.

Michigan—Detroit

WJBK Ch. 2

Network Service: FOX.

Licensee: Fox Television Stations Inc., 1999 S. Bundy Dr., Los Angeles, CA 90025-5235.

Studio: 16550 W. 9 Mile Rd., Southfield, MI 48037-2000.

Mailing Address: Box 2000, Southfield, MI 48037-2000.

Phone: 248-557-2000. **Fax:** 248-552-0280.

Web Site: <http://www.fox2detroit.com>

Technical Facilities: Channel No. 2 (54-60 MHz). Authorized power: 100-kw visual, 10-kw aural. Antenna: 1001-ft. above av. terrain, 1007-ft. above ground, 1680-ft. above sea level.

Latitude 42° 27' 38"
Longitude 83° 12' 50"

Transmitter: 16550 W. 9 Mile Rd., Southfield.

Began Digital Operation: November 1, 1998.

Note: Latitude and longitude coordinates shown are based on the North American Datum of 1927 (NAD 27) as currently required by the Mass Media Bureau of the FCC.

Multichannel TV Sound: Stereo and separate audio program.

Satellite Earth Stations: Satcom Technologies, 7-meter C-band; Vertex, 6-meter C-band; Scientific-Atlanta receivers.

News Services: AP, Bloomberg TV, CNN Newsource, Reuters TV.

Ownership: Fox Television Stations Inc. (Group Owner).

Began Operation: October 24, 1948. Transfer of control to trustee granted by FCC September 1, 1992. Transfer of control to New World Communications granted by FCC April 13, 1993. Sale to present owner by New World Communications approved by FCC November 7, 1996. (Television Digest, Vol. 36:13, 30).

Represented (sales): Fox Television Sales.

Personnel:

James A. Clayton, Vice President & General Manager.

Bernadette Prudente, Business Manager.

Jeff Murri, General Sales Manager.

Shella Bruce, Local Sales Manager.

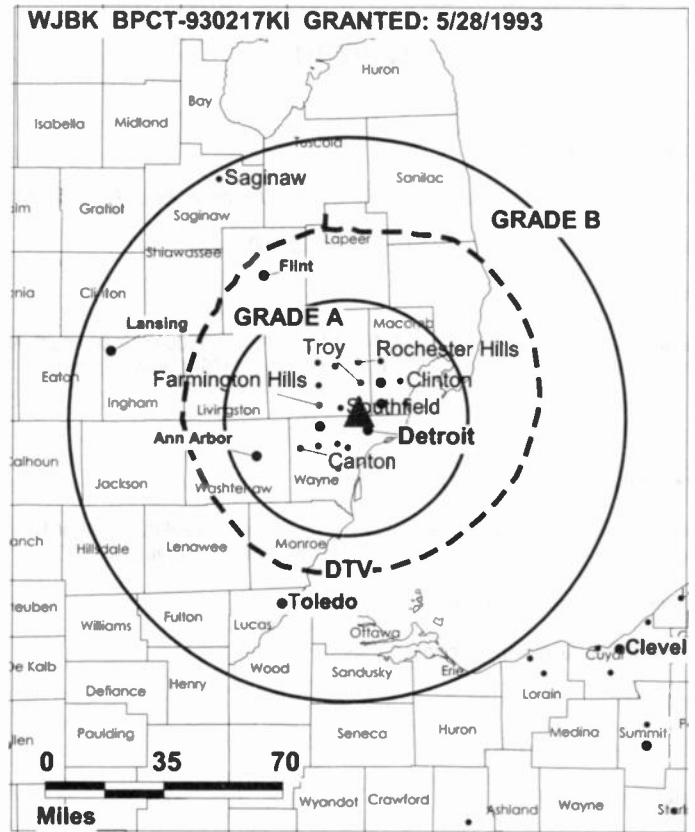
Rich Renko, National Sales Manager.

Tim Redmond, Engineering Director.

Neil Goldstein, News Director.

Katy Baetz-Matthews, Community Service Director.

Audrey Fish, Promotion Director.



© 2001 Warren Communications News

Terry D'Esposito, Marketing Director.

Robin Tracey, Production Manager.

Rates: On request.

City of License: Detroit. **Station DMA:** Detroit. **Rank:** 9.

Circulation © 2000 Nielsen. Coverage based on Nielsen study.

Grand Total	Cable TV Households	Non-cable TV Households	Total TV Households
Estimated Station Totals*	1,585,310	664,130	2,249,440
Average Weekly Circulation (2000)	956,131	425,664	1,381,795
Average Daily Circulation (2000)			613,424
Station DMA Total	Cable TV Households	Non-cable TV Households	Total TV Households
Estimated Station Totals*	1,279,330	576,170	1,855,500
Average Weekly Circulation (2000)	892,930	411,363	1,304,293
Average Daily Circulation (2000)			590,157
Other DMA Total	Cable TV Households	Non-cable TV Households	Total TV Households
Estimated Station Totals*	305,980	87,960	393,940
Average Weekly Circulation (2000)	63,201	14,301	77,502
Average Daily Circulation (2000)			23,267

*Estimated station totals are sums of the Nielsen TV and Cable TV household estimates for each county in which the station registers viewing of more than 5% as per the Nielsen Survey Methods.

Michigan—Detroit

WJBK-DT Ch. 58

Network Service: FOX.

Licensee: Fox Television Stations Inc., 1999 S. Bundy Dr., Los Angeles, CA 90025-5235.

Studio: 16550 W. 9 Mile Rd., Southfield, MI 48037-2000.

Phone: 248-557-2000.

Digital Facilities: Channel No. 58 (734-740 MHz). Power: 1000-kw max. visual. Antenna: 899-ft. above av. terrain, 899-ft. above ground, 1575-ft. above sea level.

Latitude	42°	27'	38"
Longitude	83°	12'	50"

Transmitter: 16550 W. Nine Mile Rd., Southfield.

Note: Latitude and longitude coordinates shown are based on the North American Datum of 1927 (NAD 27) as currently required by the Mass Media Bureau of the FCC.

Ownership: Fox Television Stations Inc. (Group Owner).

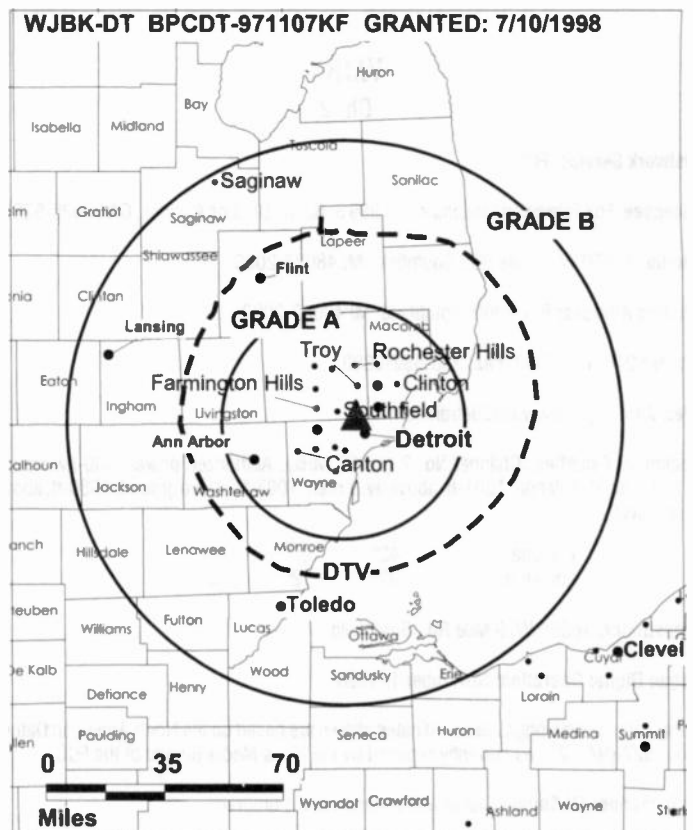
Began Digital Operation: November 1, 1998.

Personnel:

Jim Clayton, General Manager.

Rates: On request.

City of License: Detroit. **Station DMA:** Detroit. **Rank:** 9.



© 2001 Warren Communications News

Michigan—Detroit

WKBD-TV Ch. 50

Network Service: UPN.

Licensee: Paramount Stations Group Inc., c/o Ray White, 5202 River Rd., Bethesda, MD 20816.

Studio: 26905 W. 11 Mile Rd., Southfield, MI 48034.

Mailing Address: Box 50, Southfield, MI 48037-0050.

Phone: 248-350-5050. **Fax:** 248-355-2692; 248-352-5855.

Web Site: <http://www.upn50@paramount.com>

Technical Facilities: Channel No. 50 (686-692 MHz). Authorized power: 2340-kw max. & 2090-kw horizontal visual, 234-kw max. & 209-kw horizontal aural. Antenna: 960-ft. above av. terrain, 1053-ft. above ground, 1751-ft. above sea level.

Latitude 42° 29' 01"
Longitude 83° 18' 44"

Holds CP for change to 5010-kw max. visual, 961-ft. above av. terrain, 1024-ft. above ground, 1722-ft. above sea level. BPCT-970106KE.

Transmitter: 26955 W. 11 Mile Rd., Southfield, MI 48034.

Digital Facilities: Channel No. 14 (470-476 MHz). Power: 58.7-kw max. visual. Antenna: 883-ft. above av. terrain, 942-ft. above ground, 1640-ft. above sea level.

Latitude 42° 29' 01"
Longitude 83° 18' 44"

Transmitter: 26955 W. 11 Mile Rd., Southfield.

FCC Digital File Number: BPCDT-990528KF. Granted: February 17, 2000.

Note: Latitude and longitude coordinates shown are based on the North American Datum of 1927 (NAD 27) as currently required by the Mass Media Bureau of the FCC.

Satellite Earth Stations: AFC, 5-meter; Radiation Systems Inc., 5-meter; Scientific-Atlanta, 4.5-meter; Vertex, 5-meter; Standard Communications receivers.

News Services: AP, CNN Newsource.

Ownership: Viacom International Inc. (Group Owner).

Began Operation: January 10, 1965. Sale of Kaiser Industries Corp.'s 77.5% interest approved by FCC June 22, 1977 (Television Digest, Vol. 16:51; 17:26). Sale to Cox by Field Enterprises Holdings Ltd. approved by FCC January 30, 1984 (Vol. 23:21, 40). Sale to Paramount Stations Group by Cox approved by FCC August 27, 1993 (Vol. 32:46; 33:25). Sale to present owner by Paramount approved by FCC March 8, 1994.

Represented (sales): TeleRep Inc.

Represented (legal): Wiley, Rein & Fielding.

Personnel:

Michael Dunlop, Executive Vice President & General Manager.

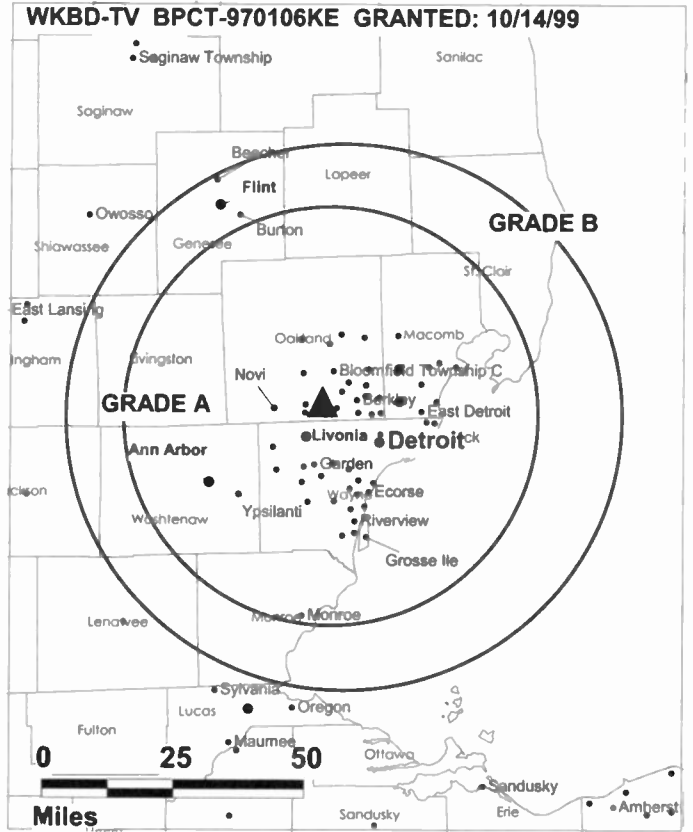
Roland Trombley, General Sales Manager.

Marty Shelata, Local Sales Manager.

Laura Griffith, Local Sales Manager.

Charlie Roth, National Sales Manager.

Tom Bell, News Director.



© 2001 Warren Communications News

Paul A. Prange, Program Director.

Toby Cunningham, Promotion Director.

Bob Svenson, Business Manager.

George Davis, Promotions Manager.

Rates: On request.

City of License: Detroit. **Station DMA:** Detroit. **Rank:** 9.

Circulation © 2000 Nielsen. Coverage based on Nielsen study.

Grand Total	Cable TV Households	Non-cable TV Households	Total TV Households
Estimated Station Totals*	2,168,760	690,650	2,859,410
Average Weekly Circulation (2000)	881,206	322,178	1,203,385
Average Daily Circulation (2000)			420,840
Station DMA Total	Cable TV Households	Non-cable TV Households	Total TV Households
Estimated Station Totals*	1,279,330	576,170	1,855,500
Average Weekly Circulation (2000)	637,472	306,899	944,371
Average Daily Circulation (2000)			356,237
Other DMA Total	Cable TV Households	Non-cable TV Households	Total TV Households
Estimated Station Totals*	889,430	114,480	1,003,910
Average Weekly Circulation (2000)	243,734	15,280	259,013
Average Daily Circulation (2000)			64,603

*Estimated station totals are sums of the Nielsen TV and Cable TV household estimates for each county in which the station registers viewing of more than 5% as per the Nielsen Survey Methods.

Michigan—Detroit

WWJ-TV Ch. 62

Network Service: CBS.

Licensee: CBS Broadcasting Inc., 600 New Hampshire Ave. NW, Suite 1200, Washington, DC 20037.

Studio: 300 River Place, Detroit, MI 48207.

Phone: 313-259-6288. **Fax:** 313-259-8215.

Technical Facilities: Channel No. 62 (758-764 MHz). Authorized power: 5000-kw max. visual. Antenna: 1073-ft. above av. terrain, 1060-ft. above ground, 1722-ft. above sea level.

Latitude 42° 26' 52"
Longitude 83° 10' 23"

Transmitter: 20931 Myers Rd., Oak Park.

Digital Facilities: Channel No. 44 (650-656 MHz). Power: 200-kw max. visual. Antenna: 1060-ft. above av. terrain, 1053-ft. above ground, 1716-ft. above sea level.

Latitude 42° 26' 52"
Longitude 83° 10' 23"

Transmitter: 20931 Myers Rd., Oak Park.

FCC Digital File Number: BPCDT-980427KK. Granted: August 17, 2000.

Began Digital Operation: July 1, 1999.

Note: Latitude and longitude coordinates shown are based on the North American Datum of 1927 (NAD 27) as currently required by the Mass Media Bureau of the FCC.

Satellite Earth Stations: Harris, 4.6-meter; Harris, 5-meter; M/A-Com, 3.3-meter; Harris, M/A-Com, Pinzone receivers.

Ownership: Viacom International Inc. (Group Owner).

Began Operation: September 29, 1975. Sale to CBS Inc. approved by FCC July 17, 1995 (Television Digest, Vol. 34:39, 35:31). Sale to present owner from CBS Inc. approved by FCC May 3, 2000 (Vol. 40:19).

Represented (legal): Hogan & Hartson LLP.

Personnel:

Kevin Cuddihy, Vice President & Station Manager.

Richard Bonsignore, Planning & Administration Director.

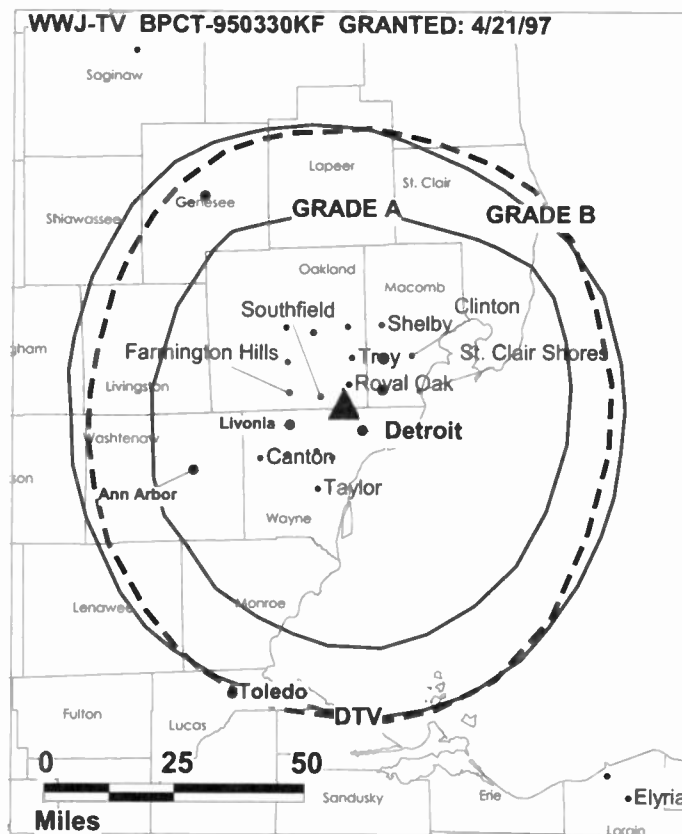
Michelle DeSouza, Broadcast Operations Director.

Lenora Robinson, Public Relations & Promotion Director.

Albert Ruedemann, Chief Engineer.

Lucia Harvin, News Director.

Joe Spencer, Program Director.



© 2001 Warren Communications News

Roger Williams, Business Manager.

Rates: On request.

City of License: Detroit. **Station DMA:** Detroit. **Rank:** 9.

Circulation © 2000 Nielsen. Coverage based on Nielsen study.

Grand Total	Cable TV Households	Non-cable TV Households	Total TV Households
Estimated Station Totals*	1,290,060	576,170	1,866,230
Average Weekly Circulation (2000)	779,243	338,478	1,117,721
Average Daily Circulation (2000)			486,903
Station DMA Total	Cable TV Households	Non-cable TV Households	Total TV Households
Estimated Station Totals*	1,279,330	576,170	1,855,500
Average Weekly Circulation (2000)	777,958	338,478	1,116,436
Average Daily Circulation (2000)			486,614
Other DMA Total	Cable TV Households	Non-cable TV Households	Total TV Households
Estimated Station Totals*	10,730	0	10,730
Average Weekly Circulation (2000)	1,285	0	1,285
Average Daily Circulation (2000)			289

*Estimated station totals are sums of the Nielsen TV and Cable TV household estimates for each county in which the station registers viewing of more than 5% as per the Nielsen Survey Methods.

Michigan—Detroit

WXYZ-DT Ch. 41

Network Service: ABC.

Licensee: Channel Seven of Detroit Inc., 26th Floor, Walnut St., Cincinnati, OH 45202.

Studio: 20777 W. Ten Mile Rd., Southfield, MI 48037.

Phone: 248-827-7777.

Web Site: <http://www.detnow.com>

Digital Facilities: Channel No. 41 (632-638 MHz). Power: 465-kw max. visual. Antenna: 935-ft. above av. terrain, 968-ft. above ground, 1632-ft. above sea level.

Latitude	42°	28'	14"
Longitude	83°	15'	01"

Transmitter: 20777 W. Ten Mile Rd., Southfield.

Note: Latitude and longitude coordinates shown are based on the North American Datum of 1927 (NAD 27) as currently required by the Mass Media Bureau of the FCC.

Ownership: E. W. Scripps Co. (Group Owner).

Began Digital Operation: November 1, 1998.

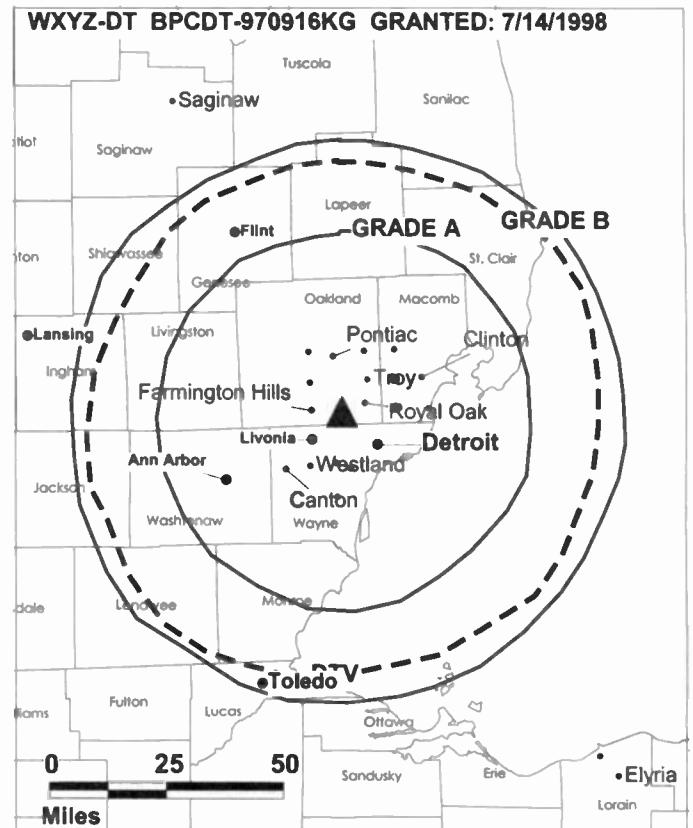
Represented (legal): Baker & Hostetler.

Personnel:

Grace Gilchrest, General Manager.

Mike Doback, Chief Engineer.

Rates: On request.



City of License: Detroit. **Station DMA:** Detroit. **Rank:** 9.

Michigan—Detroit

WXYZ-TV Ch. 7

Network Service: ABC.

Licensee: Scripps Howard Broadcasting Co., 312 Walnut St., 26th Floor, Cincinnati, OH 45202.

Studio: 20777 W. 10 Mile Rd., Southfield, MI 48037.

Mailing Address: Box 789, Southfield, MI 48037.

Phone: 248-827-7777. **Fax:** 248-827-4454.

Web Site: <http://www.detnow.com>

Technical Facilities: Channel No. 7 (174-180 MHz). Authorized power: 316-kw visual, 31.6-kw aural. Antenna: 1000-ft. above av. terrain, 1073-ft. above ground, 1737-ft. above sea level.

Latitude 42° 28' 15"
Longitude 83° 15' 00"

Transmitter: Broadcast House, 20777 W. 10 Mile Rd.

Began Digital Operation: November 1, 1998.

Note: Latitude and longitude coordinates shown are based on the North American Datum of 1927 (NAD 27) as currently required by the Mass Media Bureau of the FCC.

Multichannel TV Sound: Stereo only.

Satellite Earth Stations: Andrew, 7.3-meter C-band; Vertex, 4.6-meter Ku-band; Avantek, Standard Communications receivers.

News Services: ABC NewsOne, AP.

Ownership: E. W. Scripps Co. (Group Owner).

Began Operation: October 9, 1948. Sale to present owner by American Broadcasting Cos. approved by FCC November 14, 1985.

Represented (sales): Katz American Television.

Represented (legal): Baker & Hostetler.

Personnel:

Grace Gilchrist, Vice President & General Manager.

Michael Kronley, Vice President & Station Manager.

Robert Silva, General Sales Manager.

Mike MacLean, National Sales Manager.

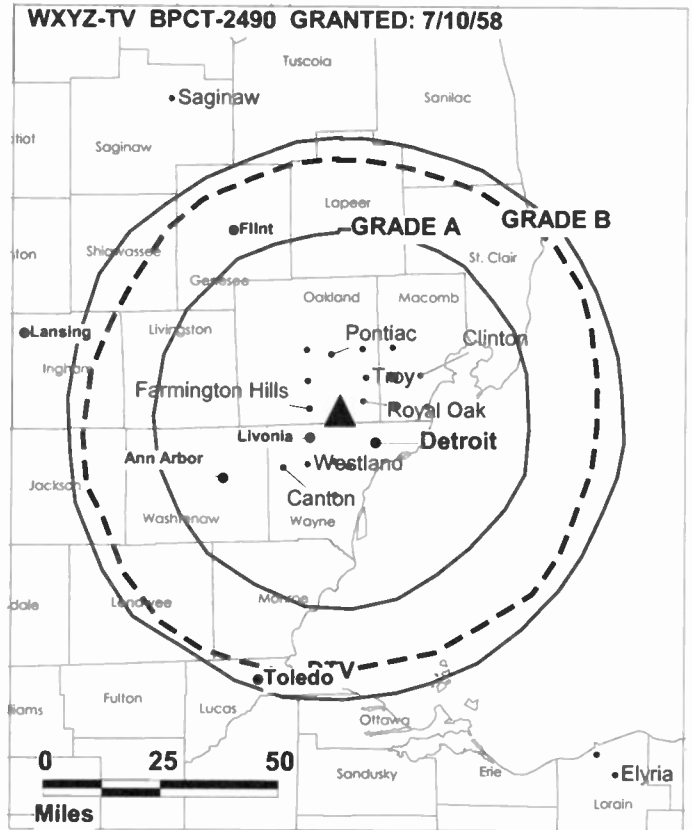
Mike Doback, Chief Engineer.

Al Upchurch, News Director.

Maria Drutz, Program Director.

Patricia Mills, Public Relations Manager.

Milda Skorupskas, Traffic Manager.



© 2001 Warren Communications News

Ann Gain, Business Manager.

Damon Bryant, Promotion Director.

Rates: On request.

City of License: Detroit. **Station DMA:** Detroit. **Rank:** 9.

Circulation © 2000 Nielsen. Coverage based on Nielsen study.

Grand Total	Cable TV Households	Non-cable TV Households	Total TV Households
Estimated Station Totals*	1,732,540	710,270	2,442,810
Average Weekly Circulation (2000)	1,131,876	487,765	1,619,641
Average Daily Circulation (2000)			889,310
Station DMA Total	Cable TV Households	Non-cable TV Households	Total TV Households
Estimated Station Totals*	1,279,330	576,170	1,855,500
Average Weekly Circulation (2000)	1,019,321	467,207	1,486,528
Average Daily Circulation (2000)			841,476
Other DMA Total	Cable TV Households	Non-cable TV Households	Total TV Households
Estimated Station Totals*	453,210	134,100	587,310
Average Weekly Circulation (2000)	112,555	20,558	133,114
Average Daily Circulation (2000)			47,833

*Estimated station totals are sums of the Nielsen TV and Cable TV household estimates for each county in which the station registers viewing of more than 5% as per the Nielsen Survey Methods.

Michigan—Escanaba

WJMN-TV

Ch. 3

(Satellite of WFRV-TV, Green Bay, WI)

Network Service: CBS.

Licensee: CBS Broadcasting Inc., 600 New Hampshire Ave. NW, Suite 1200, Washington, DC 20037.

Studio: See WFRN-TV, Green Bay, WI.

Mailing Address: Box 19055, Green Bay, WI 54307-9055.

Phone: 906-786-7767. **Fax:** 906-226-7344.

E-mail: wfrv@dct.com

Web Site: <http://www.wfrv.com>

Technical Facilities: Channel No. 3 (60-66 MHz). Authorized power: 100-kw visual, 20-kw aural. Antenna: 1192-ft. above av. terrain, 1252-ft. above ground, 2077-ft. above sea level.

Latitude 46° 08' 04"
Longitude 86° 56' 52"

Requests CP for change to 1191-ft. above av. terrain, 1201-ft. above ground, lat. 46°08' 05", long. 86° 56' 55". BPCT-199991015ABZ.

Transmitter: 4.3-mi. S of Trenary.

Digital Facilities: Channel No. 48 (674-680 MHz). Power: 989-kw max. visual. Antenna: 1073-ft. above av. terrain, 1098-ft. above ground.

Latitude 46° 08' 05"
Longitude 86° 56' 55"

FCC Digital File Number: BPCDT-19991025ACN. Granted: April 28, 2000.

Note: Latitude and longitude coordinates shown are based on the North American Datum of 1927 (NAD 27) as currently required by the Mass Media Bureau of the FCC.

News Services: AP, UPI.

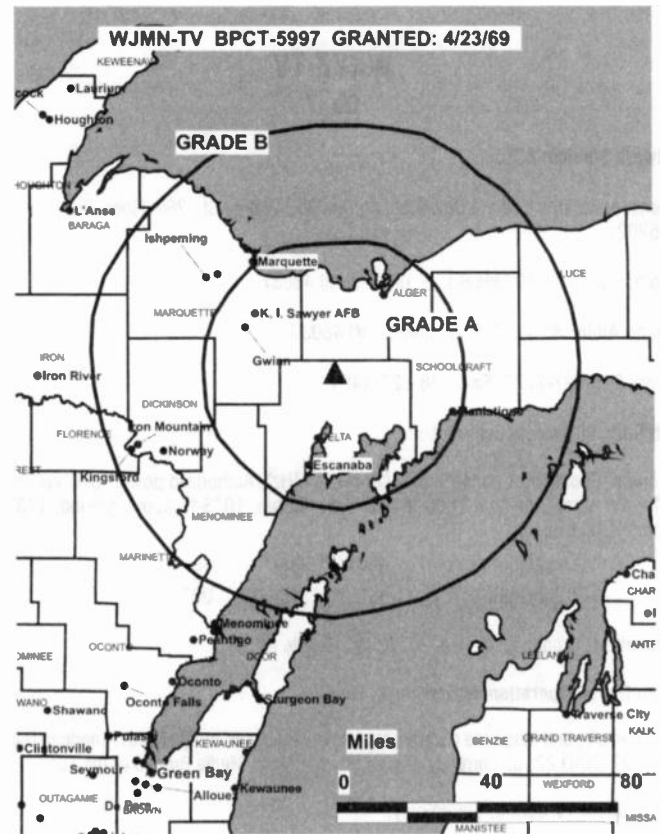
Ownership: Viacom International Inc. (Group Owner).

Began Operation: October 7, 1969. Sale to present owner from CBS Inc. approved by FCC May 3, 2000.

Personnel: See WFRV-TV, Green Bay, WI.

Rates: On request.

City of License: Escanaba. **Station DMA:** Marquette. **Rank:** 177.



© 2001 Warren Communications News

Circulation © 2000 Nielsen. Coverage based on Nielsen study.

Grand Total	Cable TV Households	Non-cable TV Households	Total TV Households
Estimated Station Totals*	75,390	21,490	96,880
Average Weekly Circulation (2000)	50,674	7,512	58,186
Average Daily Circulation (2000)			29,870
Station DMA Total	Cable TV Households	Non-cable TV Households	Total TV Households
Estimated Station Totals*	60,560	16,640	77,200
Average Weekly Circulation (2000)	44,900	6,758	51,658
Average Daily Circulation (2000)			27,133
Other DMA Total	Cable TV Households	Non-cable TV Households	Total TV Households
Estimated Station Totals*	14,830	4,850	19,680
Average Weekly Circulation (2000)	5,774	755	6,528
Average Daily Circulation (2000)			2,737

*Estimated station totals are sums of the Nielsen TV and Cable TV household estimates for each county in which the station registers viewing of more than 5% as per the Nielsen Survey Methods.

Michigan—Flint-Saginaw-Bay City

WJRT-TV Ch. 12

Network Service: ABC.

Licensee: WJRT Inc.

Studio: 2302 Lapeer Rd., Flint, MI 48503.

Phone: 810-233-3130. **Fax:** 810-257-2834.

E-mail: wjrt@abc.com

Technical Facilities: Channel No. 12 (204-210 MHz). Authorized power: 316-kw visual, 34.76-kw aural. Antenna: 940-ft. above av. terrain, 999-ft. above ground, 1599-ft. above sea level.

Latitude 43° 13' 49"
Longitude 84° 03' 32"

Transmitter: 7401 Burt Rd., Chesaning.

Digital Facilities: Channel No. 36 (602-608 MHz). Power: 1000-kw max. visual. Antenna: 866-ft. above av. terrain, 892-ft. above ground.

Latitude 43° 13' 39"
Longitude 84° 03' 32"

FCC Digital File Number: BPCDT-19991101ACD (pending).

Note: Latitude and longitude coordinates shown are based on the North American Datum of 1927 (NAD 27) as currently required by the Mass Media Bureau of the FCC.

Multichannel TV Sound: Stereo only.

Satellite Earth Stations: Andrew, 4.6-meter C-band; Andrew, 7.3-meter C-band; Harris, 6.1-meter C-band; Scientific-Atlanta, 5-meter C-band; Vertex, 2.4-meter Ku-band; Andrew, Harris, M/A-Corn, Scientific-Atlanta receivers.

SNG Mobile Dish: Vertex, 2.4-meter Ku-band.

News Service: AP.

Ownership: Disney Enterprises Inc. (Group Owner).

Began Operation: October 12, 1958. Sale to present owner by Capital Cities/ABC Inc. approved by FCC February 8, 1996. Sale to Capital Cities/ABC Inc. by Media/Communications Partners, et al., approved by FCC July 26, 1995 (Television Digest, Vol. 34:41). Sale to Media/Communications Partners, et al., by SJL Broadcast Management approved by FCC April 30, 1992. Sale to SJL Broadcast Management by Knight-Ridder Broadcasting approved by FCC June 8, 1989 (Vol. 29:13). Sale to Knight-Ridder Broadcasting by Poole Broadcasting approved by FCC December 12, 1978 (Vol. 17:26). Poole acquired station when Goodwill Stations Inc. sold all its other properties to Capital Cities Broadcasting Corp.; approved by FCC July 29, 1964 (Vol. 4:18, 19, 31).

Represented (sales): ABC Television Spot Sales Inc.

Personnel:

Thomas Bryson, President & General Manager.

Dan Aube, General Sales Manager.

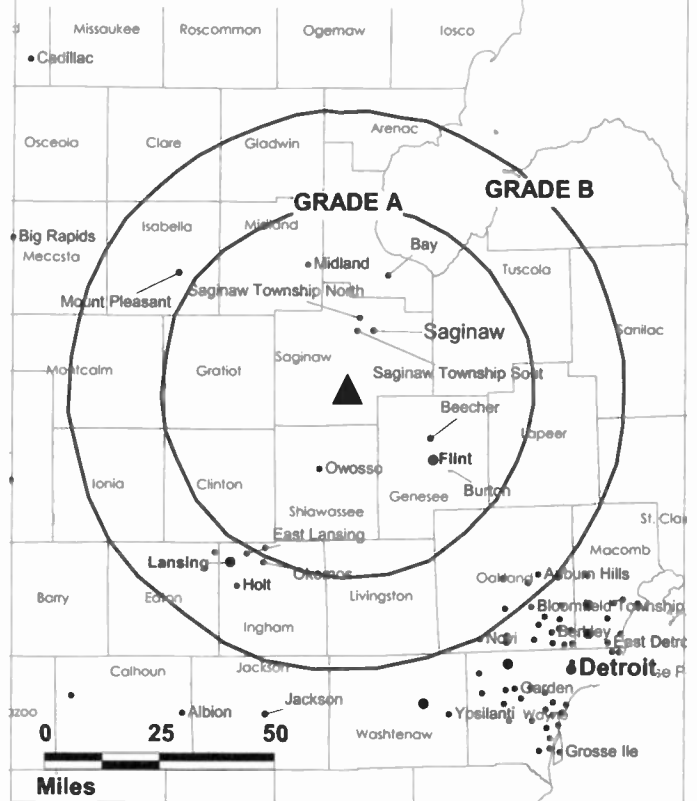
Bob Hall, Local Sales Manager.

Ray Scott, National Sales Manager.

James Bleicher, News Director.

Sara Jo Gallock, Programming & Marketing Director.

WJRT-TV BLCT-868 GRANTED: 4/13/55



© 2001 Warren Communications News

Keith Stironek, Creative Services Director.

Richard Roffman, Production Manager.

Skip Orvis, Engineering Director.

Diane Parker, Business Manager.

Highest 30 Sec. Rate: \$1200.

City of License: Flint. **Station DMA:** Flint-Saginaw-Bay City. **Rank:** 64.

Circulation © 2000 Nielsen. Coverage based on Nielsen study.

Grand Total	Cable TV Households	Non-cable TV Households	Total TV Households
Estimated Station Totals*	390,610	282,900	673,510
Average Weekly Circulation (2000)	264,726	148,390	413,116
Average Daily Circulation (2000)			232,809
Station DMA Total	Cable TV Households	Non-cable TV Households	Total TV Households
Estimated Station Totals*	293,180	150,940	444,120
Average Weekly Circulation (2000)	232,167	114,206	346,374
Average Daily Circulation (2000)			205,285
Other DMA Total	Cable TV Households	Non-cable TV Households	Total TV Households
Estimated Station Totals*	97,430	131,960	229,390
Average Weekly Circulation (2000)	32,559	34,184	66,743
Average Daily Circulation (2000)			27,524

*Estimated station totals are sums of the Nielsen TV and Cable TV household estimates for each county in which the station registers viewing of more than 5% as per the Nielsen Survey Methods.

Michigan—Flint

WSMH
Ch. 66

Network Service: FOX.

Licensee: WSMH Licensee LLC, 10706 Beaver Dam Rd., Cockeysville, MD 21030.

Studio: G-3463 W. Pierson Rd., Flint, MI 48504.

Mailing Address: Box 310669, Flint, MI 48531.

Phone: 810-785-8866. **Fax:** 810-785-8963.

Web site: <http://www.wsmh66.com>

Technical Facilities: Channel No. 66 (782-788 MHz). Authorized power: 1170-kw max. visual, 117-kw max. aural. Antenna: 943-ft. above av. terrain, 967-ft. above ground, 1577-ft. above sea level.

Latitude 43° 13' 18"
Longitude 84° 03' 14"

Holds CP for change to 5000-kw max. visual. BPCT-950629KJ.

Transmitter: 7114 Gary Rd., Chesaning.

Digital Facilities: Channel No. 16 (482-488 MHz). Power: 1000-kw max. visual. Antenna: 942-ft. above av. terrain, 968-ft. above ground.

Latitude 43° 13' 18"
Longitude 84° 03' 14"

FCC Digital File Number: BPCDT-19991028ACK (pending).

Note: Latitude and longitude coordinates shown are based on the North American Datum of 1927 (NAD 27) as currently required by the Mass Media Bureau of the FCC.

Multichannel TV Sound: Separate audio program.

Satellite Earth Stations: DH Satellite, 5-meter; Scientific-Atlanta, 4.6-meter; Agile Omni receivers.

Ownership: Sinclair Broadcast Group Inc. (Group Owner).

Began Operation: April 8, 1985. Sale to Gerald J. Robinson by Flint Family TV Inc., et al. approved by FCC April 21, 1986. Sale to present owner by Gerald J. Robinson approved by FCC November 9, 1995.

Represented (sales): Harrington, Righter & Parsons Inc.

Represented (legal): Shaw Pittman.

Represented (engineering): Sterling Communications Inc.

Personnel:

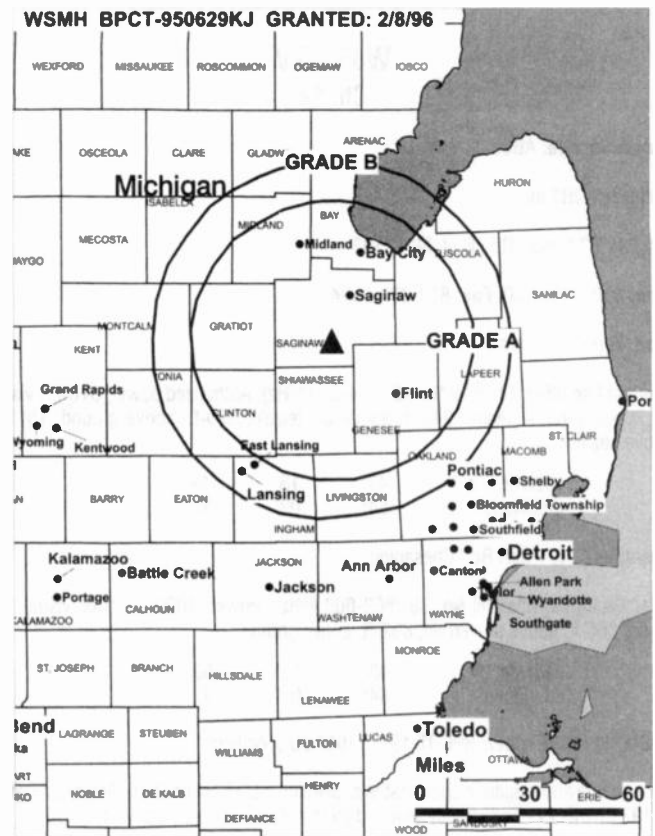
Aaron Olander, Group Manager.

Mike Eichhorn, Station Manager.

Dan Garman, Local Sales Manager.

Robin Davis, National Sales Manager.

Jeanette Reynolds, Program Manager.



© 2001 Warren Communications News

Chris Frye, Creative Services Director/Production Manager.

John D. Grover, Chief Engineer.

Highest 30 Sec. Rate: \$8000.

City of License: Flint. **Station DMA:** Flint-Saginaw-Bay City. **Rank:** 64.

Circulation © 2000 Nielsen. Coverage based on Nielsen study.

Grand Total	Cable TV Households	Non-cable TV Households	Total TV Households
Estimated Station Totals*	363,650	191,780	555,430
Average Weekly Circulation (2000)	189,787	74,517	264,303
Average Daily Circulation (2000)			104,953
Station OMA Total	Cable TV Households	Non-cable TV Households	Total TV Households
Estimated Station Totals*	285,680	148,640	434,320
Average Weekly Circulation (2000)	172,044	68,489	240,533
Average Daily Circulation (2000)			97,034
Other OMA Total	Cable TV Households	Non-cable TV Households	Total TV Households
Estimated Station Totals*	77,970	43,140	121,110
Average Weekly Circulation (2000)	17,742	6,028	23,770
Average Daily Circulation (2000)			7,919

* Estimated station totals are sums of the Nielsen TV and Cable TV household estimates for each county in which the station registers viewing of more than 5% as per the Nielsen Survey Methods.

Michigan—Grand Rapids

WOOD-DT Ch. 7

Network Service: NBC.

Licensee: WOOD Television License Co. LLC, 200 Crescent Court, Suite 1600, Dallas, TX 75201.

Studio: 120 College Ave. SE, Grand Rapids, MI 75201.

Phone: 616-456-8888. **Fax:** 616-456-9169.

E-mail: woodtv@woodtv.com

Web Site: <http://www.woodtv8.com>

Digital Facilities: Channel No. 7 (174-180 MHz). Power: 16.8-kw max. visual. Antenna: 715-ft. above av. terrain, 687-ft. above ground, 1510-ft. above sea level.

Latitude	42°	41'	14"
Longitude	85°	30'	34"

Transmitter: 1.6-mi. SW of Middleville.

Note: Latitude and longitude coordinates shown are based on the North American Datum of 1927 (NAD 27) as currently required by the Mass Media Bureau of the FCC.

Ownership: LIN Television Corp. (Group Owner).

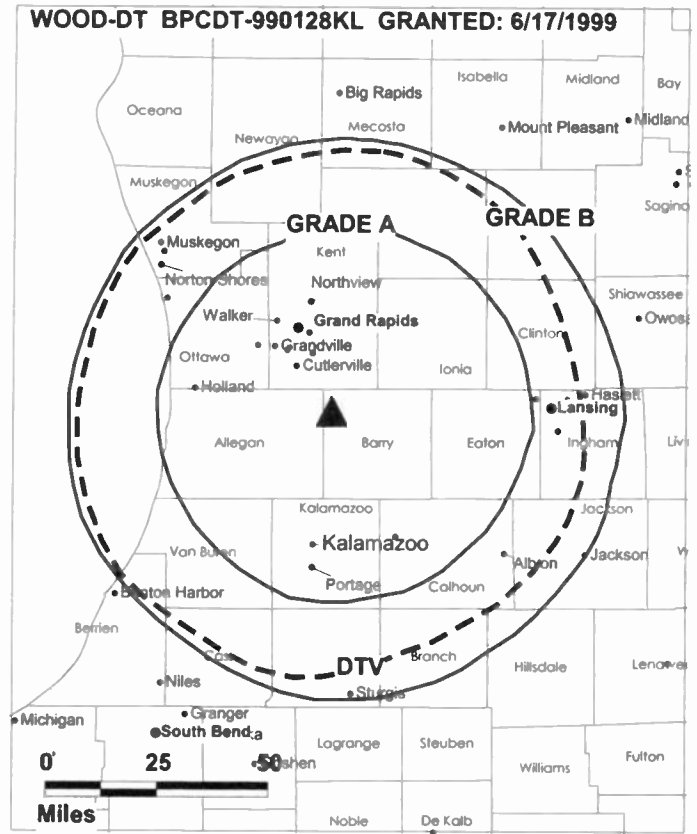
Began Digital Operation: August 1, 1999.

Represented (engineering): du Treil, Lundin & Rackley Inc.

Personnel:

Dianne Kniewski, General Manager.

Mike Laemers, Chief Engineer.



© 2001 Warren Communications News

Rates: On request.

City of License: Grand Rapids. **Station DMA:** Grand Rapids-Kalamazoo-Battle Creek. **Rank:** 38.

Michigan—Grand Rapids-Kalamazoo

WOOD-TV Ch. 8

Network Service: NBC.

Licensee: WOOD License Co. LLC, 200 Crescent Court, Suite 1600, Dallas, TX 75201.

Studio: 120 College Ave. SE, Grand Rapids, MI 49503.

Phone: 616-456-8888. **Fax:** 616-456-9169.

Web Site: <http://www.woodtv.com>

Technical Facilities: Channel No. 8 (180-186 MHz). Authorized power: 316-kw visual. Antenna: Circularly polarized, 970-ft. above av. terrain, 1015-ft. above ground, 1835-ft. above sea level.

Latitude 42° 41' 13"
Longitude 85° 30' 35"

Transmitter: 2.5-mi. SW of Middleville.

Began Digital Operation: August 1, 1999.

Note: Latitude and longitude coordinates shown are based on the North American Datum of 1927 (NAD 27) as currently required by the Mass Media Bureau of the FCC.

Multichannel TV Sound: Stereo and separate audio program.

Satellite Earth Stations: Harris, 3-meter Ku-band; Harris, 6-meter C-band; Harris, 6-meter Ku-band; Harris receivers.

News Services: AP, Conus, Michigan News Exchange, NBC News Channel.

LMA: Local marketing agreement with WOTV (A), Battle Creek.

Ownership: LIN Television Corp. (Group Owner).

Began Operation: August 15, 1949. Sale to present owner from LCH Communications Inc. approved by FCC June 23, 1999 (Television Digest, 37:33; 38:2). Follow-up sale of LIN to Chancellor Media Corp. cancelled (Vol. 38:28; 39:12). Sale to LCH Communications Inc. by Time Inc. approved by FCC February 10, 1983 (Vol. 22:46). Sale to Time-Life by H. M. Bitner interests approved by FCC April 17, 1957 (Vol. 12:50, 51; 13:16). Bitner group's purchase of station, then called WLAV-TV, from Leonard A. Versluis approved by FCC September 1951 (Vol. 7:19, 38).

Represented (sales): Blair Television.

Represented (legal): Covington & Burling.

Represented (engineering): Jansky & Bailey.

Personnel:

Diane Kniewski, President & General Manager.

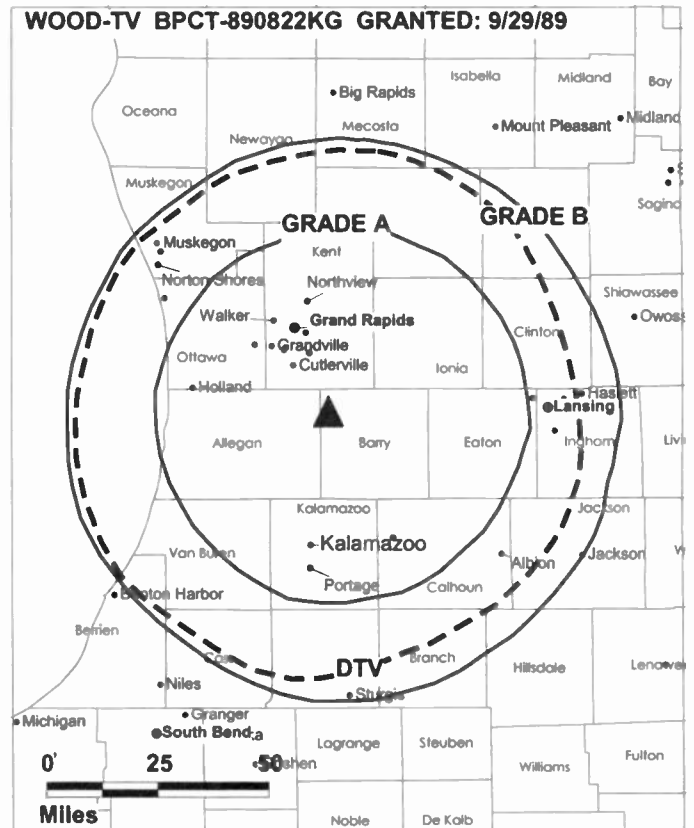
Craig Cole, Director of Operations.

Scott Campbell, Local Sales Manager.

Ann Marie Young, National Sales Manager.

Molly Kelly, Promotion Manager.

Jim Loy, News Director.



© 2001 Warren Communications News

Mike Laemers, Engineering Director.

Dan Caldwell, Business Manager.

Highest 30 Sec. Rate: \$6000.

City of License: Grand Rapids. **Station DMA:** Grand Rapids-Kalamazoo-Battle Creek. **Rank:** 38.

Circulation © 2000 Nielsen. Coverage based on Nielsen study.

Grand Total	Cable TV Households	Non-cable TV Households	Total TV Households
Estimated Station Totals*	633,750	322,900	956,650
Average Weekly Circulation (2000)	369,942	186,705	556,648
Average Daily Circulation (2000)			293,303
Station DMA Total	Cable TV Households	Non-cable TV Households	Total TV Households
Estimated Station Totals*	419,250	252,070	671,320
Average Weekly Circulation (2000)	317,139	174,524	491,662
Average Daily Circulation (2000)			273,817
Other DMA Total	Cable TV Households	Non-cable TV Households	Total TV Households
Estimated Station Totals*	214,500	70,830	285,330
Average Weekly Circulation (2000)	52,804	12,182	64,985
Average Daily Circulation (2000)			19,485

*Estimated station totals are sums of the Nielsen TV and Cable TV household estimates for each county in which the station registers viewing of more than 5% as per the Nielsen Survey Methods.

Michigan—Battle Creek-Grand Rapids-Kalamazoo

WOTV
Ch. 41

Network Service: ABC.

Licensee: Channel 41 Inc., Box 1616, Battle Creek, MI 49016.

Studio: 5200 W. Dickman Rd., Battle Creek, MI 49016.

Mailing Address: Box 1616, Battle Creek, MI 49016.

Phone: 616-968-9341. **Fax:** 616-966-6837.

Web Site: <http://www.woodtv.com>

Technical Facilities: Channel No. 41 (632-638 MHz). Authorized power: 5000-kw max. visual. Antenna: 1079-ft. above av. terrain, 938-ft. above ground, 1926-ft. above sea level.

Latitude 42° 34' 15"
Longitude 85° 28' 07"

Transmitter: Corner of Muller & Norris Rds., Orangeville.

Digital Facilities: Channel No. 20 (506-512 MHz). Power: 270-kw max. visual. Antenna: 1020-ft. above av. terrain, 879-ft. above ground.

Latitude 42° 34' 15"
Longitude 85° 28' 07"

FCC Digital File Number: BPCDT-19991022AAW (pending).

Note: Latitude and longitude coordinates shown are based on the North American Datum of 1927 (NAD 27) as currently required by the Mass Media Bureau of the FCC.

News Service: AP.

LMA: Local marketing agreement with WOOD-TV (N), Grand Rapids, MI.

Ownership: Channel 41 Inc.

Began Operation: July 24, 1971.

Represented (sales): Blair Television.

Represented (legal): Covington & Burling.

Personnel:

Jerry P. Colvin, President & General Manager.

Marc Elliott, General Sales Manager.

Tim Malone, News Director.

Carole Doty, Program Director.

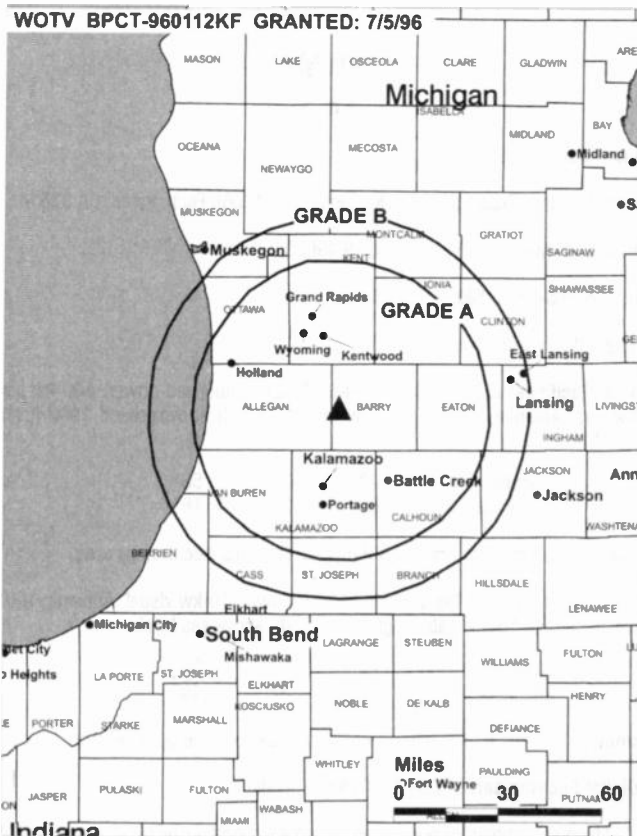
Molly Kelly, Promotion Director.

Eva Cooper, Marketing & Development Director.

Dave Morris, Chief Engineer.

Dan Caldwell, Business Manager.

Dave Messner, Traffic Manager.



© 2001 Warren Communications News

Highest 30 Sec. Rate: \$500.

City of License: Battle Creek. **Station DMA:** Grand Rapids-Kalamazoo-Battle Creek. **Rank:** 38.

Circulation © 2000 Nielsen. Coverage based on Nielsen study.

Grand Total	Cable TV Households	Non-cable TV Households	Total TV Households
Estimated Station Totals*	447,530	253,650	701,180
Average Weekly Circulation (2000)	172,247	91,952	264,199
Average Daily Circulation (2000)			107,512
Station DMA Total	Cable TV Households	Non-cable TV Households	Total TV Households
Estimated Station Totals*	356,110	219,460	575,570
Average Weekly Circulation (2000)	158,262	85,840	244,102
Average Daily Circulation (2000)			99,149
Other DMA Total	Cable TV Households	Non-cable TV Households	Total TV Households
Estimated Station Totals*	91,420	34,190	125,610
Average Weekly Circulation (2000)	13,985	6,112	20,097
Average Daily Circulation (2000)			8,363

*Estimated station totals are sums of the Nielsen TV and Cable TV household estimates for each county in which the station registers viewing of more than 5% as per the Nielsen Survey Methods.

Michigan—Grand Rapids-Kalamazoo-Battle Creek

WWMT Ch. 3

Network Service: CBS.

Licensee: Freedom Broadcasting of Michigan Inc., 17666 Fitch, Irvine, CA 92614.

Studio: 590 W. Maple St., Kalamazoo, MI 49008.

Phone: 616-388-3333. **Fax:** 616-388-8228.

Web Site: <http://www.wwmt.com/>

Technical Facilities: Channel No. 3 (60-66 MHz). Authorized power: 100-kw visual, 20-kw aural. Antenna: 1000-ft. above av. terrain, 1130-ft. above ground, 1900-ft. above sea level.

Latitude 42° 37' 56"
Longitude 85° 32' 16"

Transmitter: 0.25-mi. E of Bradley & Patterson Rds., Yankee Springs area.

Digital Facilities: Channel No. 2 (54-60 MHz). Power: 10-kw visual. Antenna: 1001-ft. above av. terrain, 1043-ft. above ground, 770-ft. above sea level.

Latitude 42° 37' 56"
Longitude 85° 32' 16"

Transmitter: 0.25-mi. E of Bradley & Patterson Rds., Yankee Springs area.

FCC Digital File Number: BPCDT-990729KE (pending).

Note: Latitude and longitude coordinates shown are based on the North American Datum of 1927 (NAD 27) as currently required by the Mass Media Bureau of the FCC.

News Services: AP, CBS Newspath.

LMA: Local marketing agreement with WLAJ (A), Lansing, MI.

Ownership: Freedom Broadcasting Inc. (Group Owner).

Began Operation: June 1, 1950. Sale to Gillett Broadcasting by Fetzer TV Corp. approved by FCC October 29, 1985. Transfer to Busse Broadcasting Corp. approved by FCC July 31, 1987. Sale to Granite Broadcasting Corp. by Busse Broadcasting Corp. approved by FCC April 6, 1995 (Television Digest, Vol. 35:2, 18, 23). Sale to present owner by Granite Broadcasting Corp. approved by FCC June 22, 1998 (Vol. 38:30).

Represented (sales): TeleRep Inc.

Represented (legal): Akin, Gump, Strauss, Hauer & Feld LLP.

Personnel:

Richard F. Appleton, Vice President & General Manager.

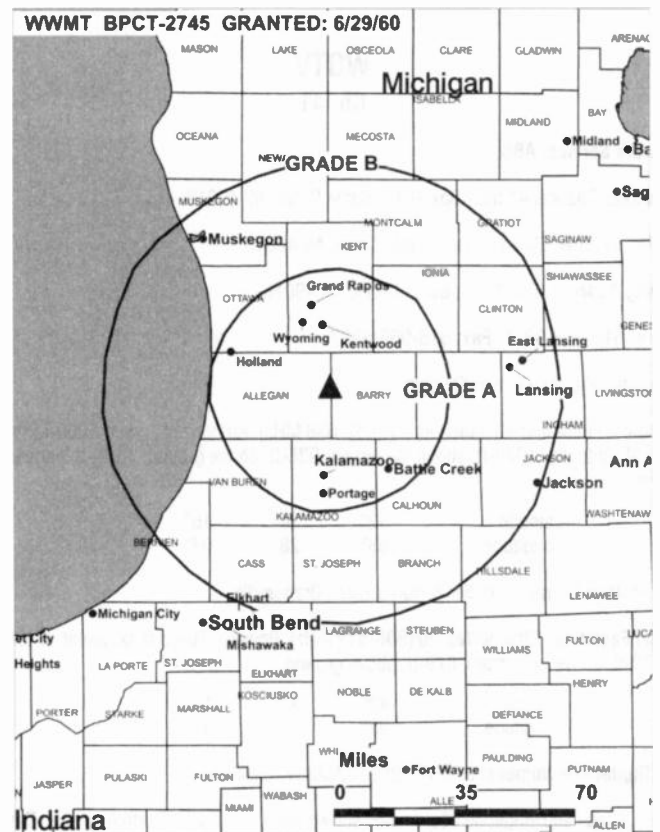
Jim Wareham, General Sales Manager.

Nancy Kern, Program Manager.

James Steffey, Chief Engineer.

Jeannene Evans, Business Manager.

Jeff Watts, Broadcast Services Manager.



© 2001 Warren Communications News

Rates: On request.

City of License: Kalamazoo. **Station DMA:** Grand Rapids-Kalamazoo-Battle Creek. **Rank:** 38.

Circulation © 2000 Nielsen. Coverage based on Nielsen study.

Grand Total	Cable	Non-cable	Total
	TV Households	TV Households	TV Households
Estimated Station Totals*	626,470	296,100	922,570
Average Weekly Circulation (2000)	367,204	158,123	525,326
Average Daily Circulation (2000)			272,554
Station OMA Total	Cable	Non-cable	Total
	TV Households	TV Households	TV Households
Estimated Station Totals*	419,250	252,070	671,320
Average Weekly Circulation (2000)	323,737	152,600	476,337
Average Daily Circulation (2000)			259,514
Other OMA Total	Cable	Non-cable	Total
	TV Households	TV Households	TV Households
Estimated Station Totals*	207,220	44,030	251,250
Average Weekly Circulation (2000)	43,467	5,523	48,989
Average Daily Circulation (2000)			13,039

*Estimated station totals are sums of the Nielsen TV and Cable TV household estimates for each county in which the station registers viewing of more than 5% as per the Nielsen Survey Methods.

Michigan—Grand Rapids

WXMI
Ch. 17

Network Service: FOX.

Licensee: Tribune Television Holdings Inc., 435 N. Michigan Ave., Suite 1800, Chicago, IL 60611.

Studio: 3117 Plaza Dr. NE, Grand Rapids, MI 49525.

Phone: 616-364-8722. **Fax:** 616-364-8506.

E-mail: fox17@wxmi.com

Web Site: http://www.wxmi.com

Technical Facilities: Channel No. 17 (488-494 MHz). Authorized power: 1290-kw max. visual. Antenna: 1096-ft. above av. terrain, 1043-ft. above ground, 1883-ft. above sea level.

Latitude 42° 41' 15"
Longitude 85° 31' 57"

Requests CP for change 5000-kw max. visual. BPCT-960716KN.

Transmitter: Davis Rd., 1-mi. W of Cherry Valley Rd.

FCC Proposed Digital Facilities: Ch. 19, 50-kw, 1095.5-ft. above av. terrain.

Note: Latitude and longitude coordinates shown are based on the North American Datum of 1927 (NAD 27) as currently required by the Mass Media Bureau of the FCC.

Satellite Earth Stations: Harris, 4-meter Ku & C-band; Harris, 6.1-meter C-band; Harris receivers.

SNG Mobile Dish: 2.2-meter Ku-band.

Ownership: Tribune Broadcasting Co. (Group Owner).

Began Operation: March 18, 1982. Sale to Dudley Communications Corp. by Harold O. Shively, et al., approved by FCC November 17, 1988 (*Television Digest*, Vol. 29:19). Sale to Emmis Broadcasting Corp. by Dudley approved by FCC March 20, 1998. Emmis immediately swapped station, along with KTZZ-TV Seattle, for Tribune Broadcasting's WQCD(FM), New York. FCC approved swap March 20, 1998.

Represented (sales): Harrington, Righter & Parsons Inc.

Represented (legal): Sidley & Austin.

Personnel:

Eduardo Fernandez, Vice President & General Manager.

Vivian Termaat, Sales Director.

Paul Mack, Local Sales Manager.

Jeff T. Cartwright, National Sales Manager.

Dale Scholten, Engineering Director.

Pennie Westers, Advertising, Promotion & Creative Services Director.

Tim Dye, News Director.

Mark Miller, Production Services Director.



© 2001 Warren Communications News

Bonnie Hunter, Administrative Operations Director.

Angela Blauwiekel, Research Coordinator.

Highest 30 Sec. Rate: \$5000.

City of License: Grand Rapids. **Station DMA:** Grand Rapids-Kalamazoo-Battle Creek. **Rank:** 38.

Circulation © 2000 Nielsen. Coverage based on Nielsen study.

Grand Total	Cable TV Households	Non-cable TV Households	Total TV Households
Estimated Station Totals*	456,710	328,990	785,700
Average Weekly Circulation (2000)	261,849	142,623	404,473
Average Daily Circulation (2000)			165,495
Station DMA Total	Cable TV Households	Non-cable TV Households	Total TV Households
Estimated Station Totals*	419,250	252,070	671,320
Average Weekly Circulation (2000)	257,743	132,800	390,543
Average Daily Circulation (2000)			161,948
Other DMA Total	Cable TV Households	Non-cable TV Households	Total TV Households
Estimated Station Totals*	37,460	76,920	114,380
Average Weekly Circulation (2000)	4,106	9,823	13,929
Average Daily Circulation (2000)			3,546

*Estimated station totals are sums of the Nielsen TV and Cable TV household estimates for each county in which the station registers viewing of more than 5% as per the Nielsen Survey Methods.

Michigan—Grand Rapids

WZZM-TV Ch. 13

Network Service: ABC.

Licensee: Combined Communications Corp. of Oklahoma Inc, 1100 Wilson Blvd., Arlington, VA 22234.

Studio: 645 3 Mile Rd. NW, Grand Rapids, MI 49544.

Mailing Address: Box Z, Grand Rapids, MI 49501.

Phone: 616-785-1313. **Fax:** 616-784-5415.

Web Site: <http://www.wzzm13.com>

Technical Facilities: Channel No. 13 (210-216 MHz). Authorized power: 316-kw max. & 295-kw horizontal visual, 63-kw max. & 59-kw horizontal aural. Antenna: 1000-ft. above av. terrain, 991-ft. above ground, 1783-ft. above sea level.

Latitude	43°	18'	34"
Longitude	85°	54'	44"

Transmitter: 6-mi. SW of Grant.

Digital Facilities: Channel No. 39 (620-626 MHz). Power: 1000-kw max. visual. Antenna: 997-ft. above av. terrain, 957-ft. above ground.

Latitude	43°	18'	37"
Longitude	85°	54'	45"

FCC Digital File Number: BPCDT-19991020ABR (pending).

Note: Latitude and longitude coordinates shown are based on the North American Datum of 1927 (NAD 27) as currently required by the Mass Media Bureau of the FCC.

Satellite Earth Stations: Andrew, 7.3-meter C-band; Harris, 6.1-meter C-band; RCA, 4.5-meter Ku-band; Avantek, Harris, M/A-Com receivers.

News Services: ABC NewsOne, AP, CNN Newsource.

Ownership: Gannett Broadcasting Group (Group Owner).

Began Operation: November 1, 1962. Started on interim basis with all four applicants operating on a cooperative basis. Began operation as West Michigan Telecasters Inc. on January 25, 1965. Transfer of control to Synercom Communications Corp. approved by FCC September 17, 1969. Split-off to Lewis V. Chamberlin, et al., approved by FCC December 31, 1973. Sale to Wometco Enterprises Inc. approved by FCC December 8, 1977 (*Television Digest*, Vol. 16:36, 17:50). Sale to KKR approved by FCC April 11, 1984 (Vol. 23:39, 52, 24:14, 16). Sale to Price Communications approved by FCC Demeber 19, 1985. Sale to Northstar Television Group approved by FCC September 11, 1989. Sale to Argyle Television Holdings II Inc. approved by FCC November 7, 1994 (Vol. 34:37, 35:2). Sale to present owner by Argyle Television approved by FCC January 27, 1997 (Vol. 36:49, 37:5, 6).

Represented (sales): Petry Television Inc.

Represented (legal): Wiley, Rein & Fielding.

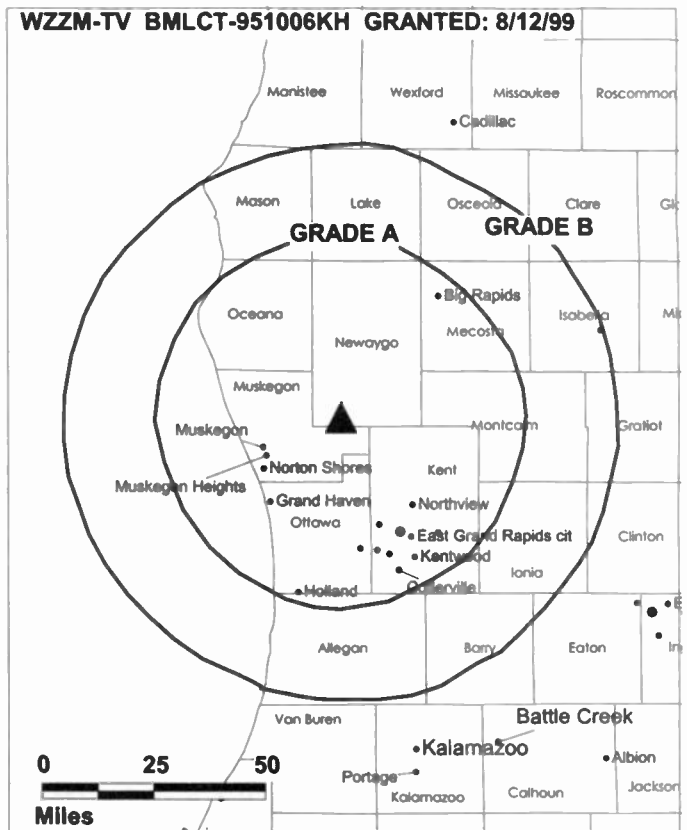
Represented (engineering): A. D. Ring PA.

Personnel:

Janet A. Mason, President & General Manager.

Carl Larson, Vice President & General Sales Manager.

Tim Siegel, National Sales Manager.



© 2001 Warren Communications News

Cheryl Grant, News Director.

Chuck Mikowski, Vice President & Engineering Director.

Jay Lowe, Production Manager.

Karen Kriscunas, Controller.

Rates: On request.

City of License: Grand Rapids. **Station DMA:** Grand Rapids-Kalamazoo-Battle Creek. **Rank:** 38.

Circulation © 2000 Nielsen. Coverage based on Nielsen study.

Grand Total	Cable TV Households	Non-cable TV Households	Total TV Households
Estimated Station Totals*	393,600	226,630	620,230
Average Weekly Circulation (2000)	260,361	121,557	381,919
Average Daily Circulation (2000)			215,522
Station DMA Total	Cable TV Households	Non-cable TV Households	Total TV Households
Estimated Station Totals*	361,120	195,990	557,110
Average Weekly Circulation (2000)	245,635	112,538	358,172
Average Daily Circulation (2000)			204,164
Other DMA Total	Cable TV Households	Non-cable TV Households	Total TV Households
Estimated Station Totals*	32,480	30,640	63,120
Average Weekly Circulation (2000)	14,727	9,020	23,746
Average Daily Circulation (2000)			11,358

*Estimated station totals are sums of the Nielsen TV and Cable TV household estimates for each county in which the station registers viewing of more than 5% as per the Nielsen Survey Methods.

Michigan—Iron Mountain

WDHS
Ch. 8

Network Service: Independent.

Licensee: W. Russell Withers Jr., 1500 E. B St., Iron Mountain, MI 49801.

Studio Address: 1500 E. B St., Iron Mountain, MI 49801.

Mailing Address: Box 1508, Mount Vernon, IL 62864.

Phone: 906-776-8888.

Technical Facilities: Channel No. 8 (180-186 MHz). Authorized power: 29.6-kw visual. Antenna: 623-ft. above av. terrain, 160-ft. above ground, 1686-ft. above sea level.

Latitude	45°	49'	10"
Longitude	88°	02'	35"

Holds CP for change to 316-kw max. visual, 561-ft. above av. terrain, 161-ft. above ground, 1686-ft. above sea level, transmitter to 1500 E. B St., Millie Hill. BPCT-960711KL.

Transmitter: Millie Hill, Iron Mountain.

Digital Facilities: Channel No. 22 (518-524 MHz). Power: 37-kw max. visual. Antenna: 561-ft. above av. terrain, 161-ft. above ground.

Latitude	45°	49'	10"
Longitude	88°	02'	35"

FCC Digital File Number: BPCDT-19991024AGA. Granted June 15, 2000.

Note: Latitude and longitude coordinates shown are based on the North American Datum of 1927 (NAD 27) as currently required by the Mass Media Bureau of the FCC.

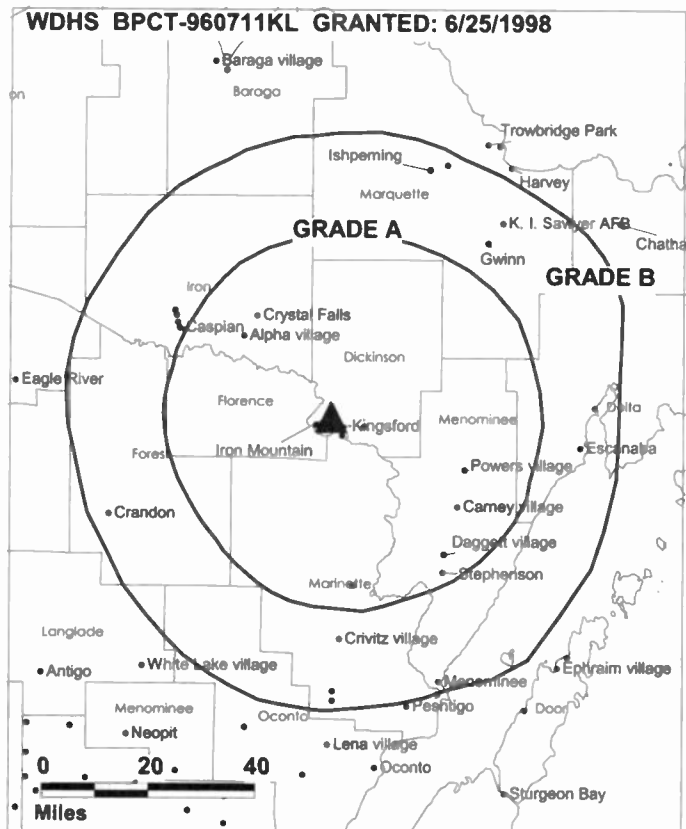
Ownership: W. Russell Withers Jr. (Group Owner).

Began Operation: October 19, 1994. Sale to Fant Broadcasting approved by FCC November 13, 1995 but not consummated. Sale to present owner by Danny Hood Evangelistic Assn. approved by FCC October 30, 1996. Sale to MICI Inc. (Mario Iacobelli) approved by FCC April 25, 1997 but never consummated.

Represented (legal): Dennis J. Kelly.

Personnel:

Michael A. Maszka, Station Manager.



© 2001 Warren Communications News

Dennis Klas, Chief Engineer.

Joe Austin, Production Manager.

Rates: On request.

City of License: Iron Mountain. **Station DMA:** Marquette. **Rank:** 177.

Nielsen Data: Not available.

Michigan—Jackson

WHTV Ch. 18

Network Service: Independent.

Grantee: Spartan TV LLC, 6611 Santa Monica Blvd., Los Angeles, CA 90038-1311.

Phone: 517-796-2507.

Technical Facilities: Channel No. 18 (494-500 MHz). Authorized power: 8.91-kw max. visual. Antenna: 239-ft. above av. terrain, 296-ft. above ground, 1204-ft. above sea level.

Latitude	42°	14'	15"
Longitude	84°	24'	23"

Transmitter: 120 W. Michigan Ave.

Digital Facilities: Channel No. 34 (590-596 MHz). Power: 1-kw max. visual. Antenna: 981-ft. above av. terrain, 988-ft. above ground.

Latitude	42°	25'	13"
Longitude	84°	31'	25"

FCC Digital File Number: BMPCDT-20000501AEL (pending).

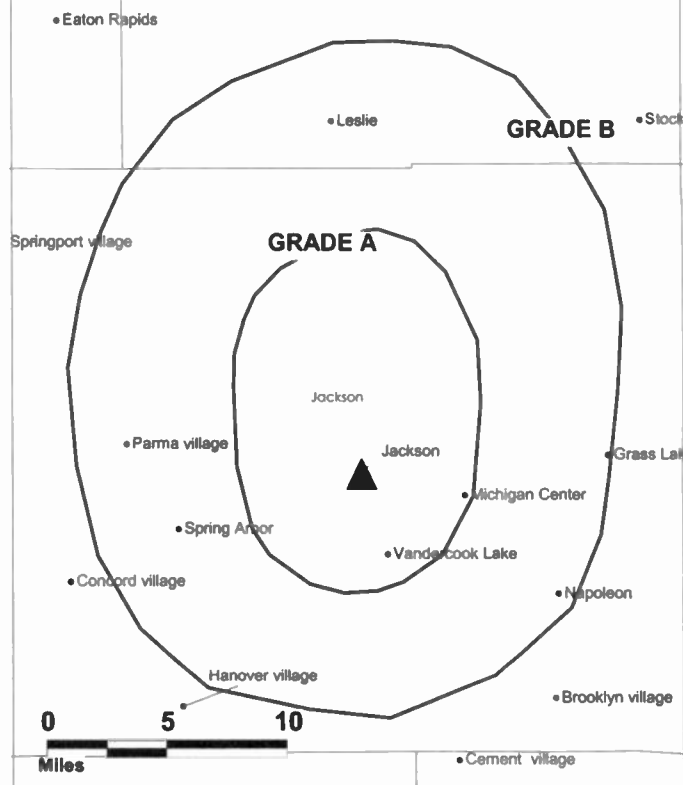
Note: Latitude and longitude coordinates shown are based on the North American Datum of 1927 (NAD 27) as currently required by the Mass Media Bureau of the FCC.

Ownership: Venture Technologies Group LLC, equity interest, 76.00% (Group Owner); Frank Washington, equity interest, 20.00%; Donald Watson, equity interest, 4.00%.

Began Operation: 1999. FCC approved voting control transfer to Frank Washington June 2, 2000.

City of License: Jackson. **Station DMA:** Lansing. **Rank:** 107.

WHTV BPCT-930622KH GRANTED: 1/4/1999



Nielsen Data: Not available.

Michigan—Kalamazoo

WLLA Ch. 64

Network Service: WBN.

Licensee: Christian Faith Broadcast Inc., 3809 Maple Ave., Box 247, Castalia, OH 44824.

Studio: 7048 Kilgore Rd., Kalamazoo, MI 49001.

Mailing Address: Box 3157, Kalamazoo, MI 49003.

Phone: 616-345-6421. **Fax:** 616-345-5665.

Technical Facilities: Channel No. 64 (770-776 MHz). Authorized power: 5000-kw max. visual. Antenna: 1086-ft. above av. terrain, 1066-ft. above ground, 1939-ft. above sea level.

Latitude 42° 33' 52"
Longitude 85° 27' 31"

Transmitter: 1870-ft. N of Keller Rd. & 1804-ft. W of Norris Rd.

Digital Facilities: Channel No. 45 (656-662 MHz). Power: 51.3-kw max. visual. Antenna: 984-ft. above av. terrain, 965-ft. above ground.

Latitude 42° 33' 52"
Longitude 85° 27' 31"

FCC Digital File Number: BPCDT-19991108AAD (pending).

Note: Latitude and longitude coordinates shown are based on the North American Datum of 1927 (NAD 27) as currently required by the Mass Media Bureau of the FCC.

Ownership: Christian Faith Broadcast Inc. (Group Owner).

Began Operation: June 30, 1987.

Represented (engineering): Smith Electronics.

Personnel:

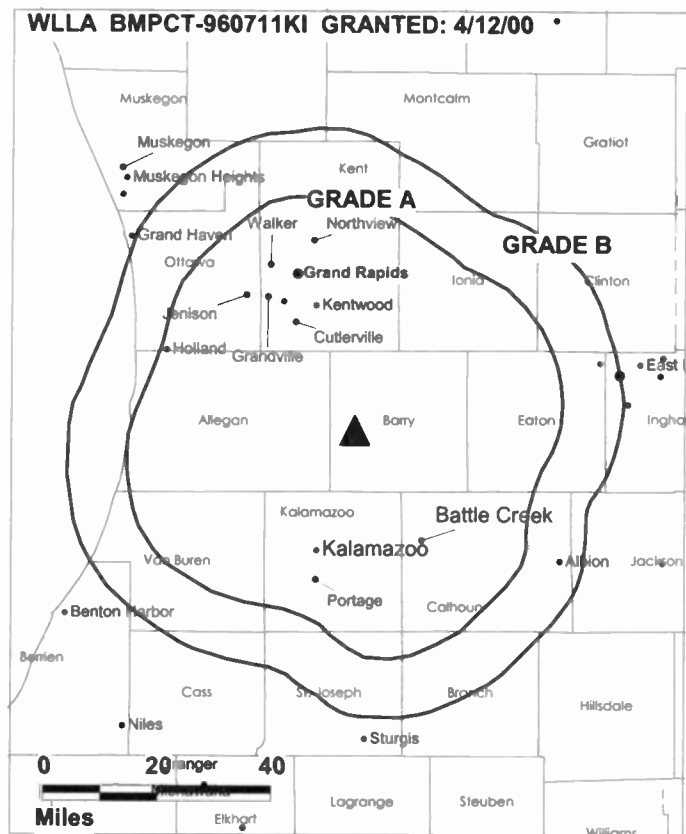
Richard Hawkins, General Manager.

Barbara Hawkins, Program Director.

Rusty Yost, Chief Engineer.

Highest 30 Sec. Rate: \$65.

City of License: Kalamazoo. **Station DMA:** Grand Rapids-Kalamazoo-Battle Creek. **Rank:** 38.



© 2001 Warren Communications News

Circulation © 2000 Nielsen. Coverage based on Nielsen study.

Grand Total	Cable TV Households	Non-cable TV Households	Total TV Households
Estimated Station Totals*	80,030	33,530	113,560
Average Weekly Circulation (2000)	4,906	1,996	6,902
Average Daily Circulation (2000)			1,521

Station DMA Total	Cable TV Households	Non-cable TV Households	Total TV Households
Estimated Station Totals*	80,030	33,530	113,560
Average Weekly Circulation (2000)	4,906	1,996	6,902
Average Daily Circulation (2000)			1,521

*Estimated station totals are sums of the Nielsen TV and Cable TV household estimates for each county in which the station registers viewing of more than 5% as per the Nielsen Survey Methods.

Michigan—Onondaga-Lansing

WILX-TV Ch. 10

Network Service: NBC.

Licensee: Benedek License Corp., Box 30380, Lansing, MI 48909.

Studio: 500 American Rd., Lansing, MI 48911-5978.

Phone: 517-393-0110. **Fax:** 517-393-8555.

E-mail: wibxtv@aol.com

Web Site: <http://www.wibxtv.com>

Technical Facilities: Channel No. 10 (192-198 MHz). Authorized power: 309-kw visual, 61.7-kw aural. Antenna: 980-ft. above av. terrain, 993-ft. above ground, 1957-ft. above sea level.

Latitude 42° 26' 33"
Longitude 84° 34' 21"

Transmitter: Rossman Rd., Onondaga.

Digital Facilities: Channel No. 57 (728-734 MHz). Power: 946.7-kw max. visual. Antenna: 981-ft. above av. terrain, 958-ft. above ground.

Latitude 42° 26' 33"
Longitude 84° 34' 21"

FCC Digital File Number: BPCDT-19991028ACS. Granted: May 12, 2000.

Note: Latitude and longitude coordinates shown are based on the North American Datum of 1927 (NAD 27) as currently required by the Mass Media Bureau of the FCC.

Multichannel TV Sound: Stereo only.

Satellite Earth Stations: ChannelMaster, 3.3-meter C-band; Comtech, 5-meter C-band; Harris, 4.6-meter Ku-band; Harris, 6-meter Ku-band; Vertex, 4.6-meter Ku-band; ChannelMaster, Harris, M/A-Com, Pinzone receivers.

News Services: AP, CNN Newsource, NBC News Channel.

Ownership: Benedek Broadcasting Co. LLC (Group Owner).

Began Operation: March 15, 1959. Sale to present owner by Brissette Broadcasting Corp. approved by FCC May 22, 1996 (*Television Digest*, Vol. 35:37, 52). Sale to Brissette Broadcasting Corp. by Adams Communications approved by FCC December 24, 1991. Sale to Adams Communications by Figgie International Inc. approved by FCC April 8, 1983. Sale to Figgie by Edward E. Wilson & Lansing Broadcasting Co. approved by FCC September 6, 1978 (Vol. 18:23).

Represented (sales): TeleRep Inc.

Personnel:

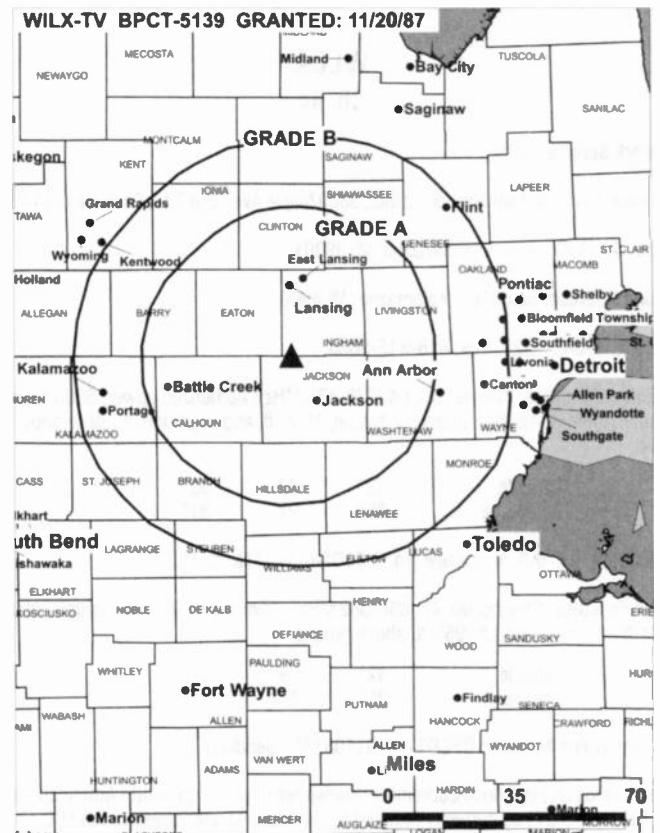
Chris Cornelius, Vice President & General Manager.

Tom Dolata, Operations & Production Manager.

Ernie Hedberg, General Sales Manager.

Gary King, Chief Engineer.

Kevin Ragan, News Director.



© 2001 Warren Communications News

Mark McClellan, Promotion Director.

Highest 30 Sec. Rate: \$2000.

City of License: Onondaga. **Station DMA:** Lansing. **Rank:** 107.

Circulation © 2000 Nielsen. Coverage based on Nielsen study.

Grand Total	Cable TV Households	Non-cable TV Households	Total TV Households
Estimated Station Totals*	292,960	253,100	546,060
Average Weekly Circulation (2000)	141,087	78,692	219,779
Average Daily Circulation (2000)			112,768
Station DMA Total	Cable TV Households	Non-cable TV Households	Total TV Households
Estimated Station Totals*	158,720	79,140	237,860
Average Weekly Circulation (2000)	119,518	50,412	169,930
Average Daily Circulation (2000)			93,276
Other DMA Total	Cable TV Households	Non-cable TV Households	Total TV Households
Estimated Station Totals*	134,240	173,960	308,200
Average Weekly Circulation (2000)	21,569	28,279	49,848
Average Daily Circulation (2000)			19,492

*Estimated station totals are sums of the Nielsen TV and Cable TV household estimates for each county in which the station registers viewing of more than 5% as per the Nielsen Survey Methods.

Michigan—Lansing

WLAJ
Ch. 53

Network Service: ABC.

Licensee: Freedom Broadcasting of Michigan Inc., 17666 Fitch, Irvine, CA 92614.

Studio: 5815 S. Pennsylvania Ave., Lansing, MI 48911.

Phone: 517-394-5300. **Fax:** 517-887-0077.

Web Site: <http://www.wlaj.com/>

Technical Facilities: Channel No. 53 (704-710 MHz). Authorized power: 1400-kw max. visual. Antenna: Circularly polarized, 981-ft. above av. terrain, 1009-ft. above ground, 1929-ft. above sea level.

Latitude 42° 25' 11"
Longitude 84° 31' 26"

Requests CP for change to 1170-kw max. visual, 988-ft. above ground, lat. 42° 25' 13", long. 84° 13' 25". BPCT-19991116AIS.

Transmitter: 4543 Baseline Rd., Rives Junction.

Digital Facilities: Channel No. 51 (692-698 MHz). Power: 1000-kw max. visual. Antenna: 981-ft. above av. terrain, 988-ft. above ground.

Latitude 42° 25' 13"
Longitude 84° 31' 25"

Transmitter: 4543 Baseline Rd., Rives Junction.

FCC Digital File Number: BPCDT-19991029ABU (pending).

Note: Latitude and longitude coordinates shown are based on the North American Datum of 1927 (NAD 27) as currently required by the Mass Media Bureau of the FCC.

Multichannel TV Sound: Stereo and separate audio program.

Satellite Earth Stations: Andrew, 4.5-meter C-band; Andrew, 7.3-meter C-band; Andrew, 7.3-meter Ku & C-band; DH Satellite, 3.8-meter; Andrew, Standard Communications receivers.

LMA: Local marketing agreement with WWMT (C), Kalamazoo.

Ownership: Freedom Broadcasting Inc. (Group Owner).

Began Operation: October 13, 1990. Sale to present owner by Lansing 53 Inc. approved by FCC June 22, 1998 (*Television Digest*, Vol. 38:3).

Represented (sales): TeleRep Inc.

Represented (legal): Bechtel & Cole, Chartered.

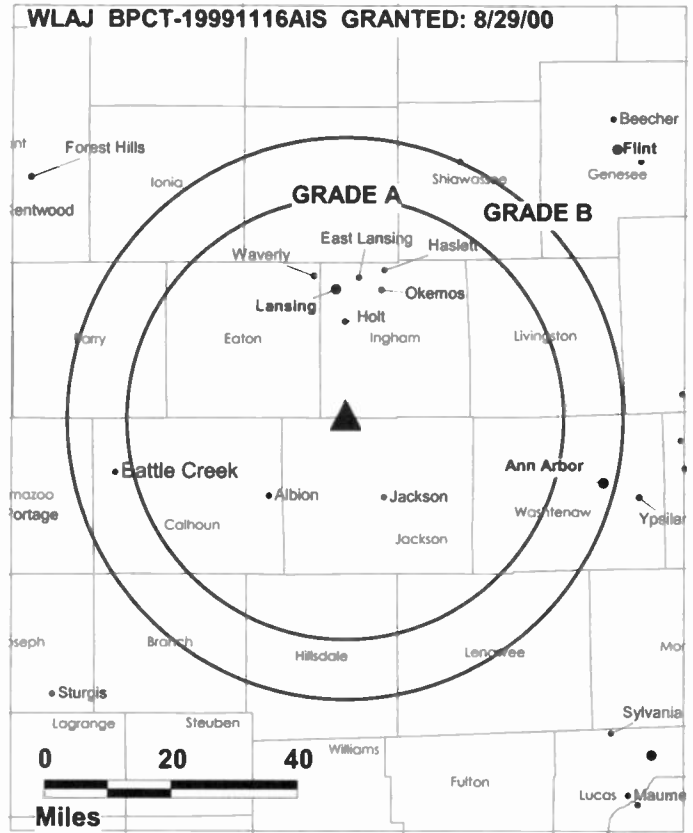
Personnel:

Michael J. King, Vice President & General Manager.

Paul Crocket, Sales Manager.

Jeannene Evans, Business Manager.

Larry A. Estlack, Director of Engineering.



Michael Winsky, Chief Engineer.

Highest 30 Sec. Rate: \$2000.

City of License: Lansing. **Station DMA:** Lansing. **Rank:** 107.

Circulation © 2000 Nielsen. Coverage based on Nielsen study.

Grand Total	Cable TV Households	Non-cable TV Households	Total TV Households
Estimated Station Totals*	216,110	122,440	338,550
Average Weekly Circulation (2000)	109,151	37,791	146,942
Average Daily Circulation (2000)			58,138
Station DMA Total	Cable TV Households	Non-cable TV Households	Total TV Households
Estimated Station Totals*	158,720	79,140	237,860
Average Weekly Circulation (2000)	104,033	32,803	136,836
Average Daily Circulation (2000)			55,547
Other DMA Total	Cable TV Households	Non-cable TV Households	Total TV Households
Estimated Station Totals*	57,390	43,300	100,690
Average Weekly Circulation (2000)	5,117	4,988	10,106
Average Daily Circulation (2000)			2,590

*Estimated station totals are sums of the Nielsen TV and Cable TV household estimates for each county in which the station registers viewing of more than 5% as per the Nielsen Survey Methods.

Michigan—Lansing

WLNS-TV Ch. 6

Network Service: CBS.

Licensee: Young Broadcasting of Lansing Inc., 2820 E. Saginaw St., Lansing, MI 48912.

Studio: 2820 E. Saginaw St., Lansing, MI 48912.

Phone: 517-372-8282. **Fax:** 517-374-7610.

E-mail: rossw@wlms.com, wlms@wlms.com

Web Site: <http://www.wlms.com>

Technical Facilities: Channel No. 6 (82-88 MHz). Authorized power: 100-kw visual, 20-kw aural. Antenna: 1000-ft. above av. terrain, 1023-ft. above ground, 1923-ft. above sea level.

Latitude 42° 41' 14"
Longitude 84° 22' 35"

Transmitter: Vanatta Rd. near Jolly Rd.

Digital Facilities: Channel No. 59 (740-746 MHz). Power: 916-kw max. visual. Antenna: 1886-ft. above av. terrain, 991-ft. above ground.

Latitude 42° 41' 19"
Longitude 84° 22' 35"

FCC Digital File Number: BPCDT-19991021AAR (pending).

Note: Latitude and longitude coordinates shown are based on the North American Datum of 1927 (NAD 27) as currently required by the Mass Media Bureau of the FCC.

Satellite Earth Stations: Scientific-Atlanta, 4.6-meter C-band; 2 Scientific-Atlanta, 7-meter C-band; Scientific-Atlanta receivers.

News Services: AP, CNN Newsource, Sports News Satellite.

Ownership: Young Broadcasting Inc. (Group Owner).

Began Operation: May 1, 1950. Sale to present owner by Backe Communications approved by FCC May 14, 1986 (*Television Digest*, Vol. 26:15). Sale to Backe approved by FCC April 26, 1984 (Vol. 24:12, 12).

Represented (sales): Adam Young Inc.

Represented (legal): Wiley, Rein & Fielding.

Personnel:

Ronald J. Kwasnick, President.

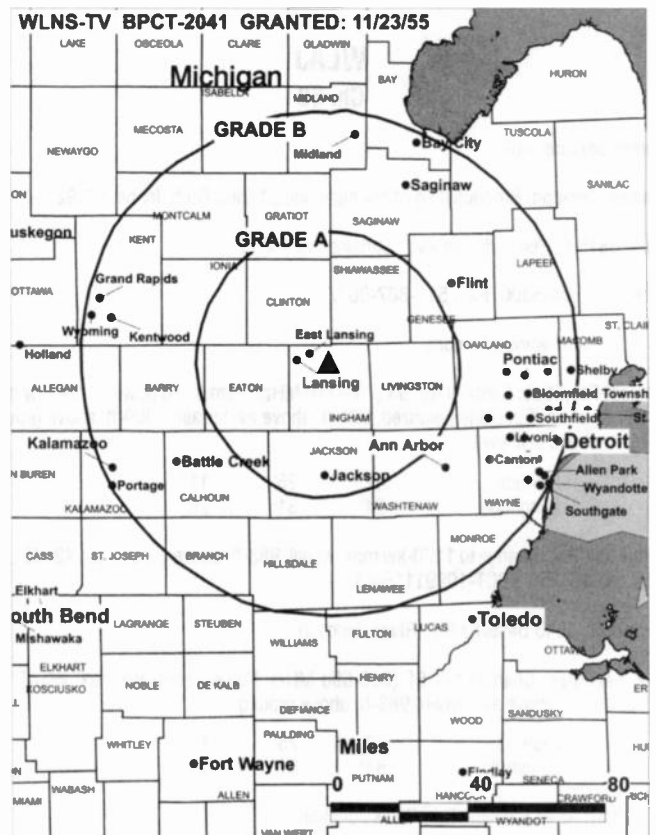
Ross Woodstock, Vice President & General Manager.

Daniel Batchelor, Station & General Sales Manager.

Becky Lutgen, News Director.

Gene Shanahan, Operations Manager.

Dawn Thompson, Business Manager.



© 2001 Warren Communications News

Mike Holcomb, Chief Engineer.

Highest 30 Sec. Rate: \$1000.

City of License: Lansing. **Station DMA:** Lansing. **Rank:** 107.

Circulation © 2000 Nielsen. Coverage based on Nielsen study.

Grand Total	Cable TV Households	Non-cable TV Households	Total TV Households
Estimated Station Totals*	299,210	260,130	559,340
Average Weekly Circulation (2000)	152,825	95,282	248,107
Average Daily Circulation (2000)			127,340
Station DMA Total	Cable TV Households	Non-cable TV Households	Total TV Households
Estimated Station Totals*	158,720	79,140	237,860
Average Weekly Circulation (2000)	119,450	53,399	172,849
Average Daily Circulation (2000)			98,341
Other DMA Total	Cable TV Households	Non-cable TV Households	Total TV Households
Estimated Station Totals*	140,490	180,990	321,480
Average Weekly Circulation (2000)	33,375	41,883	75,258
Average Daily Circulation (2000)			28,999

*Estimated station totals are sums of the Nielsen TV and Cable TV household estimates for each county in which the station registers viewing of more than 5% as per the Nielsen Survey Methods.

Michigan—Lansing

WSYM-TV Ch. 47

Network Service: FOX.

Licensee: Journal Broadcast Corp., Box 693, Milwaukee, WI 53201.

Studio: 600 W. St. Joseph St., Suite 47, Lansing, MI 48933.

Phone: 517-484-7747. **Fax:** 517-484-3144.

Technical Facilities: Channel No. 47 (668-674 MHz). Authorized power: 1350-kw max. & 813-kw horizontal visual, 135-kw max. & 81.3-kw horizontal aural. Antenna: 1000-ft. above av. terrain, 1036-ft. above ground, 1956-ft. above sea level.

Latitude 42° 28' 03"
Longitude 84° 39' 06"

Transmitter: 9447 Holmes Hwy., Eaton Rapids.

Digital Facilities: Channel No. 38 (614-620 MHz). Power: 1000-kw max. visual. Antenna: 922-ft. above av. terrain, 932-ft. above ground.

Latitude 42° 28' 03"
Longitude 84° 39' 06"

FCC Digital File Number: BPCDT-19991101AIA (pending).

Note: Latitude and longitude coordinates shown are based on the North American Datum of 1927 (NAD 27) as currently required by the Mass Media Bureau of the FCC.

Satellite Earth Stations: M/A-Com, 3.2-meter C-band; Microdyne, 7-meter C-band; Vertex, 4.6-meter Ku-band; Drake, M/A-Com, Microdyne receivers.

Ownership: Journal Broadcast Group Inc. (Group Owner).

Began Operation: December 1, 1982. Sale to WTMJ Inc. by F & S Development Group approved by FCC November 9, 1984 (*Television Digest*, Vol. 24:34, 39). Sale to present owner by WTMJ Inc. approved by FCC December 23, 1997.

Represented (sales): Petry Television Inc.

Represented (legal): Crowell & Moring LLP.

Represented (engineering): Carl E. Smith Consulting Engineers.

Personnel:

Judy Kenney, Vice President & General Manager.

Gary Baxter, General Sales Manager.

Bill B. Shipley, Operations Manager & Program Director.

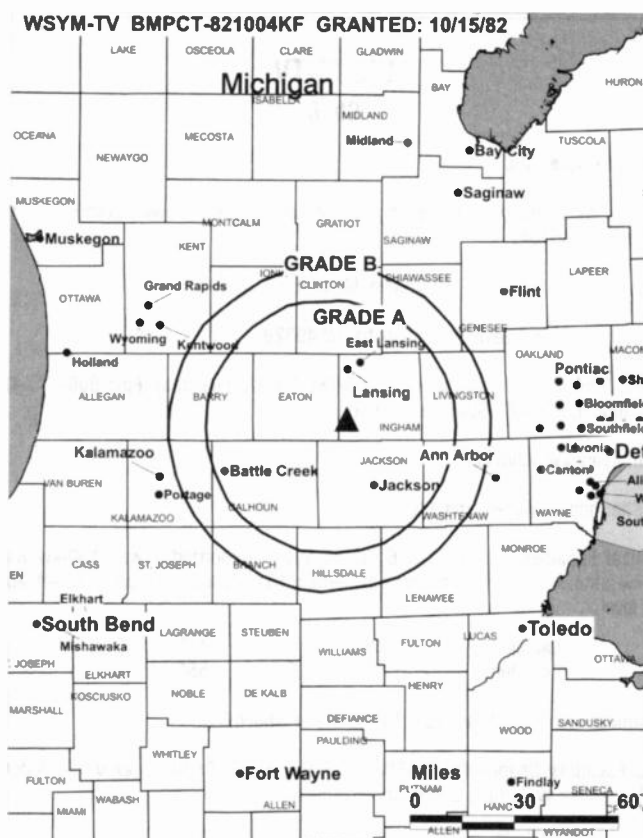
Dana Hepp, National Sales Manager.

Caryn Brooks, News Director.

Kip Bohne, Promotion Director.

Bill Tessman, Chief Engineer.

Jami Anderson, Controller.



© 2001 Warren Communications News

Highest 30 Sec. Rate: \$2000.

City of License: Lansing. **Station DMA:** Lansing. **Rank:** 107.

Circulation © 2000 Nielsen. Coverage based on Nielsen study.

Grand Total	Cable TV Households	Non-cable TV Households	Total TV Households
Estimated Station Totals*	259,250	218,710	477,960
Average Weekly Circulation (2000)	124,774	60,782	185,556
Average Daily Circulation (2000)			67,481
Station DMA Total	Cable TV Households	Non-cable TV Households	Total TV Households
Estimated Station Totals*	158,720	79,140	237,860
Average Weekly Circulation (2000)	99,375	40,307	139,681
Average Daily Circulation (2000)			53,277
Other DMA Total	Cable TV Households	Non-cable TV Households	Total TV Households
Estimated Station Totals*	100,530	139,570	240,100
Average Weekly Circulation (2000)	25,399	20,476	45,875
Average Daily Circulation (2000)			14,204

*Estimated station totals are sums of the Nielsen TV and Cable TV household estimates for each county in which the station registers viewing of more than 5% as per the Nielsen Survey Methods.

Michigan—Marquette

WLUC-TV Ch. 6

Network Service: NBC.

Licensee: WLUC/Raycom Media Inc., 201 Monroe St., RSA Tower, 20th Floor, Montgomery, AL 36104.

Studio: 177 U.S. Hwy. 41 E, Negaunee, MI 49866.

Branch Office: 606 Ludington, Escanaba, MI 49829.

Phones: 906-475-4161 (Negaunee); 906-786-6666 (Escanaba). **Fax:** 906-475-4824 (Negaunee); 906-786-9066 (Escanaba).

E-mail: jryan@wluctv6.com

Web Site: <http://www.wluctv6.com>

Technical Facilities: Channel No. 6 (82-88 MHz). Authorized power: 100-kw visual, 20-kw aural. Antenna: 978-ft. above av. terrain, 1018-ft. above ground, 2495-ft. above sea level.

Latitude 46° 20' 11"
Longitude 87° 50' 55"

Transmitter: 3-mi. W of Rte. 581, 14-mi. SW of Ishpeming.

Digital Facilities: Channel No. 35 (596-602 MHz). Power: 960-kw max. visual. Antenna: 837-ft. above av. terrain, 812-ft. above ground.

Latitude 46° 20' 11"
Longitude 87° 50' 55"

FCC Digital File Number: BPCDT-19991025AEP. Granted: May 12, 2000.

Note: Latitude and longitude coordinates shown are based on the North American Datum of 1927 (NAD 27) as currently required by the Mass Media Bureau of the FCC.

Satellite Earth Stations: Scientific-Atlanta, 4.6-meter C-band; Scientific-Atlanta, 4.6-meter Ku-band; Scientific-Atlanta, 5-meter C-band; Scientific-Atlanta, 7-meter C-band; Scientific-Atlanta receivers.

News Service: AP.

Ownership: Raycom Media Inc. (Group Owner).

Began Operation: March 23, 1956. Sale to present owner by Federal Broadcasting approved by FCC September 24, 1996. Sale to Federal Broadcasting by Gillett Group approved by FCC July 17, 1987 (*Television Digest*, Vol. 27:20). Sale to Gillett Group by Post Corp. approved by FCC June 19, 1984. Sale to Post Corp. with WLUC-TV, Green Bay, WI by M & M Broadcasting Co. approved by FCC January 6, 1965 (Vol. 4:41; 5:2). Sale of 52% control to M & M Broadcasting by original licensee, Lake Superior Broadcasting, approved by FCC July 8, 1959 (Vol. 15:24, 28). In 1960 Lake Superior sold remaining 48% to M & M Broadcasting for \$40,000.

Represented (sales): Harrington, Righter & Parsons Inc.

Represented (legal): Covington & Burling.

Personnel:

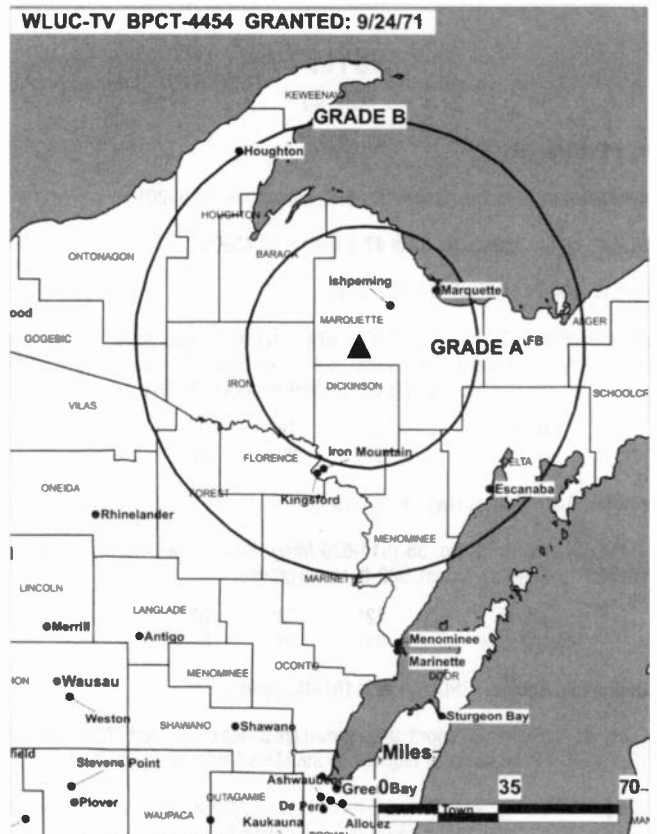
Brad Van Sluyters, Vice President & General Manager.

Rob Jamros, Local Sales Manager.

Dan Diloreto, National Sales Manager.

Judy Richer, Business Manager.

Kim Parker, Marketing Director.



© 2001 Warren Communications News

Karen Rhodes, Production Manager.

Ed Kearney, News Director.

Steve Asplund, Assistant News Director.

Sonny Reschka, Chief Engineer.

Ed Kearney, Operations Manager.

Rates: On request.

City of License: Marquette. **Station DMA:** Marquette. **Rank:** 177.

Circulation © 2000 Nielsen. Coverage based on Nielsen study.

Grand Total	Cable TV Households	Non-cable TV Households	Total TV Households
Estimated Station Totals*	84,650	36,300	120,950
Average Weekly Circulation (2000)	62,917	13,667	76,584
Average Daily Circulation (2000)			49,221
Station DMA Total	Cable TV Households	Non-cable TV Households	Total TV Households
Estimated Station Totals*	60,560	20,120	80,680
Average Weekly Circulation (2000)	51,992	12,050	64,042
Average Daily Circulation (2000)			43,574
Other DMA Total	Cable TV Households	Non-cable TV Households	Total TV Households
Estimated Station Totals*	24,090	16,180	40,270
Average Weekly Circulation (2000)	10,925	1,618	12,543
Average Daily Circulation (2000)			5,646

*Estimated station totals are sums of the Nielsen TV and Cable TV household estimates for each county in which the station registers viewing of more than 5% as per the Nielsen Survey Methods.

Michigan—Muskegon

WTLJ
Ch. 54

Network Service: TBN.

Licensee: Tri-State Christian TV Inc., Box 1010, Marion, IL 62959.

Studio: 10290 48th Ave., Allendale, MI 49401.

Phone: 616-895-4154. **Fax:** 616-892-4401.

E-mail: wtlj@tct-net.org

Web Site: http://www.tct-net.org

Technical Facilities: Channel No. 54 (710-716 MHz). Authorized power: 4395-kw max. visual, 440-kw max. aural. Antenna: 966-ft. above av. terrain, 962-ft. above ground, 1642-ft. above sea level.

Latitude 42° 57' 25"
Longitude 85° 54' 07"

Transmitter: 3-mi. ESE at SE corner of 48th & Pierce Sts., Allendale.

Digital Facilities: Channel No. 24 (530-536 MHz). Power: 500-kw max. visual. Antenna: 922-ft. above av. terrain, 919-ft. above ground, 1598-ft. above sea level.

Latitude 42° 57' 25"
Longitude 85° 54' 07"

Transmitter: Side of existing tower at 10290 48th Ave., Allendale.

FCC Digital File Number: BPCDT-990803LG (pending).

Note: Latitude and longitude coordinates shown are based on the North American Datum of 1927 (NAD 27) as currently required by the Mass Media Bureau of the FCC.

Satellite Earth Station: Comtech, 5-meter C-band; Harris receivers.

Ownership: Tri-State Christian TV Inc. (Group Owner).

Began Operation: November 3, 1986.

Personnel:

Garth W. Coonce, President.

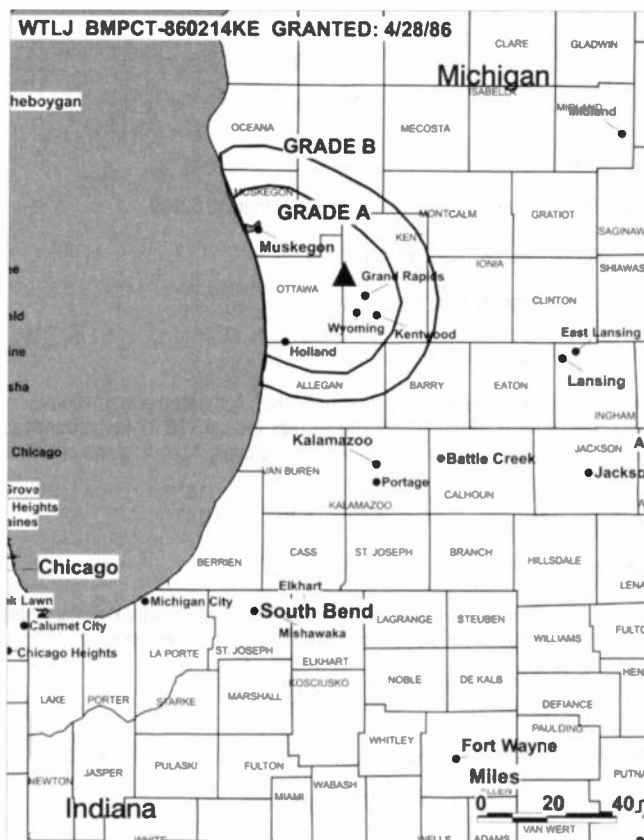
Don Gladden, General Manager.

Vic Van Deventer, Station Manager.

Frank Ayre, Engineer.

Joseph Robinson, Programming Director.

Rates: On request.



© 2001 Warren Communications News

City of License: Muskegon. **Station DMA:** Grand Rapids-Kalamazoo-Battle Creek. **Rank:** 38.

Circulation © 2000 Nielsen. Coverage based on Nielsen study.

Grand Total	Cable TV Households	Non-cable TV Households	Total TV Households
Estimated Station Totals*	54,500	45,560	100,060
Average Weekly Circulation (2000)	2,780	3,324	6,103
Average Daily Circulation (2000)			1,640
Station DMA Total	Cable TV Households	Non-cable TV Households	Total TV Households
Estimated Station Totals*	54,500	45,560	100,060
Average Weekly Circulation (2000)	2,780	3,324	6,103
Average Daily Circulation (2000)			1,640

*Estimated station totals are sums of the Nielsen TV and Cable TV household estimates for each county in which the station registers viewing of more than 5% as per the Nielsen Survey Methods.

Michigan—Saginaw

WAQP Ch. 49

Network Service: Independent.

Licensee: Tri-State Christian TV Inc., Box 1010, Marion, IL 62959.

Studio: 2865 Trautner Dr., Saginaw, MI 48604.

Phone: 517-249-5969. **Fax:** 517-249-1220.

Web Site: <http://www.tct-net.org>

Technical Facilities: Channel No. 49 (680-686 MHz). Authorized power: 1000-kw max. visual & 833.68-kw horizontal visual, 100-kw max. & aural & 83.37-kw horizontal aural. Antenna: 940-ft. above av. terrain, 964-ft. above ground, 1574-ft. above sea level.

Latitude 43° 13' 18"
Longitude 84° 03' 14"

Transmitter: 7114 W. Gary Rd., Chesaning.

Digital Facilities: Channel No. 48 (674-680 MHz). Power: 500-kw max. visual. Antenna: 942-ft. above av. terrain, 965-ft. above ground, 1575-ft. above sea level.

Latitude 43° 13' 18"
Longitude 84° 03' 14"

Transmitter: Side of existing tower located at 7114 W. Gary Rd., Chesaning.

FCC Digital File Number: BPCDT-990803LI (pending).

Note: Latitude and longitude coordinates shown are based on the North American Datum of 1927 (NAD 27) as currently required by the Mass Media Bureau of the FCC.

Satellite Earth Stations: Scientific-Atlanta, 4.5-meter Ku-band; Scientific-Atlanta, 4.6-meter C-band; Winegard, 3-meter C-band; Drake, SatCom, Scientific-Atlanta receivers.

Ownership: Tri-State Christian TV Inc. (Group Owner).

Began Operation: March 26, 1985.

Personnel:

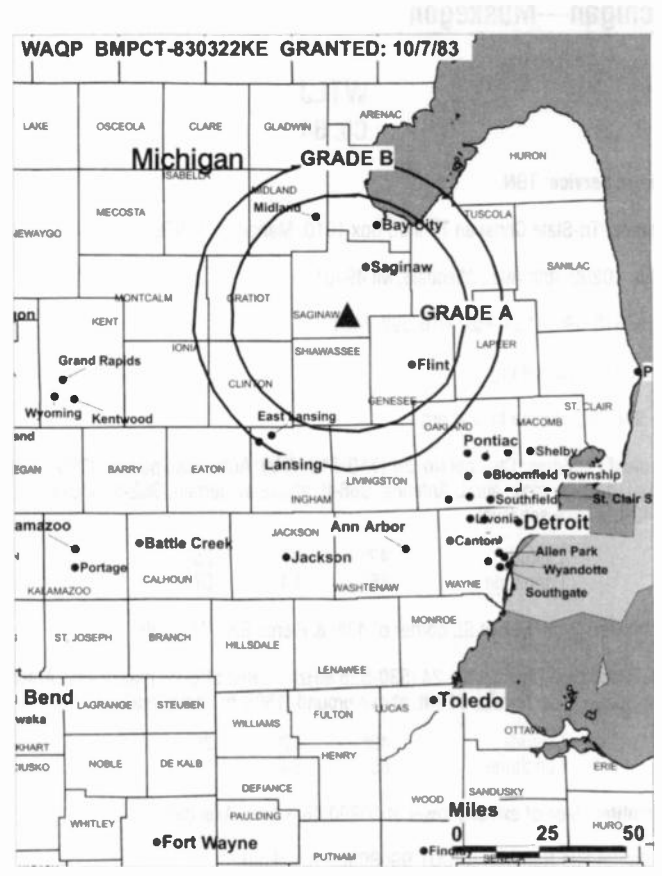
Garth W. Coonce, President.

Michael Socier, Station Manager.

Ronald L. Booth, Engineer.

Joseph Robinson, Program Director.

Rates: On request.



© 2001 Warren Communications News

City of License: Saginaw. **Station DMA:** Flint-Saginaw-Bay City. **Rank:** 64.

Circulation © 2000 Nielsen. Coverage based on Nielsen study.

Grand Total	Cable TV Households	Non-cable TV Households	Total TV Households
Estimated Station Totals*	132,190	54,560	186,750
Average Weekly Circulation (2000)	8,141	4,575	12,715
Average Daily Circulation (2000)			3,543
Station OMA Total	Cable TV Households	Non-cable TV Households	Total TV Households
Estimated Station Totals*	132,190	54,560	186,750
Average Weekly Circulation (2000)	8,141	4,575	12,715
Average Daily Circulation (2000)			3,543

*Estimated station totals are sums of the Nielsen TV and Cable TV household estimates for each county in which the station registers viewing of more than 5% as per the Nielsen Survey Methods.

Michigan—Saginaw-Flint-Bay City-Midland

WEYI-TV Ch. 25

Network Service: NBC.

Licensee: STC License Co., 200 Crescent Court, Suite 1600, Dallas, TX 75201.

Studio: 2225 W. Willard Rd., Clio, MI 48420.

Phone: 810-687-1000. **Fax:** 810-687-4925.

E-mail: mail@nbc25.net, news@nbc25.net

Technical Facilities: Channel No. 25 (536-542 MHz). Authorized power: 2035-kw max. visual & 675-kw horizontal visual, 204-kw max. aural & 68-kw horizontal aural. Antenna: 1320-ft. above av. terrain, 1359-ft. above ground, 2049-ft. above sea level.

Latitude 43° 13' 01"
Longitude 83° 43' 17"

Transmitter: 2225 W. Willard Rd., Clio.

Digital Facilities: Channel No. 30 (566-572 MHz). Power: 203-kw max. visual. Antenna: 814-ft. above av. terrain, 820-ft. above ground.

Latitude 43° 13' 01"
Longitude 83° 43' 17"

FCC Digital File Number: BPCDT-19991022AAU. Granted: April 28, 2000.

Note: Latitude and longitude coordinates shown are based on the North American Datum of 1927 (NAD 27) as currently required by the Mass Media Bureau of the FCC.

Satellite Earth Stations: Harris, 9-meter C-band; Scientific-Atlanta, 4.5-meter C-band; Scientific-Atlanta, 7-meter C-band; Vertex, 3.1-meter Ku-band; Harris receivers.

News Service: AP.

Ownership: Sunrise Television Corp.; station is controlled by Smith Broadcasting Partners LP (Group Owner).

Began Operation: April 5, 1953. Initially broadcast on Ch. 57; shifted to Ch. 25 September 14, 1965. Sale of 33.333% to William J. Edwards & Howard H. Wolfe by estate of Alvin Bentley, increasing their holdings to 50% each, approved by FCC March 6, 1970. Sale to Rust Craft approved by FCC February 16, 1972 (*Television Digest*, Vol. 11:43; 12:8). Sale from Rust Craft to Ziff Corp. approved by FCC May 10, 1978 (Vol. 17:26, 27, 36, 38, 18:20, 31). Sale to Television Partners by Ziff Corp. approved by FCC in 1982. Sale to Smith Broadcasting Partners LP by Television Station Partners approved by FCC September 29, 1995 (Vol. 35:17, 41). Sale to present owner by Smith Broadcasting Partners LP approved by FCC February 26, 1997 (Vol 36:46). Transfer of control back to Smith Broadcasting Partners LP approved by FCC July 12, 2000; ownership retained by Sunrise Television Corp.

Represented (sales): Katz Television.

Represented (legal): Hogan & Hartson LLP.

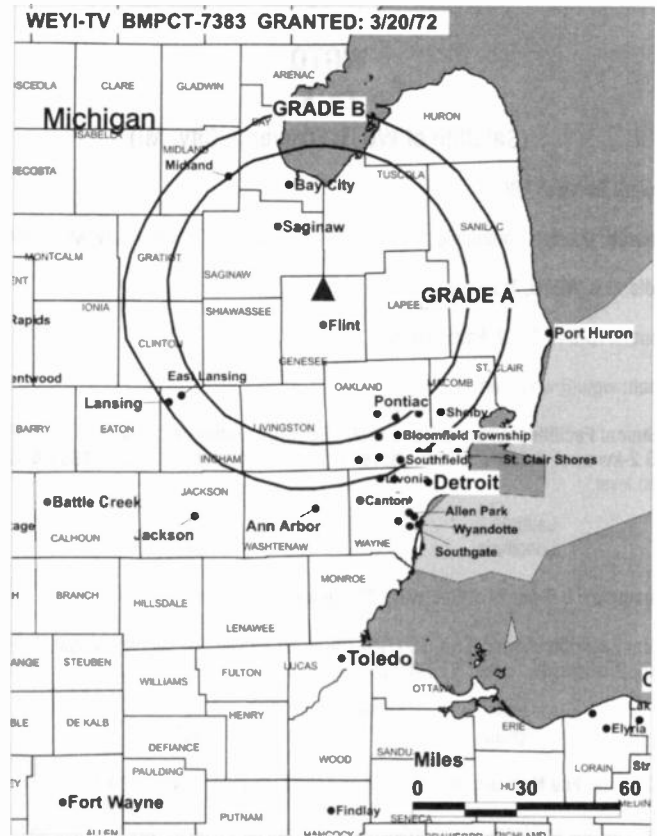
Personnel:

Ron Pulera, General Manager.

Sharon Quackenbush, Assistant General Manager.

Don Wiggins, General & National Sales Manager.

Roger Lyons, News Director.



© 2001 Warren Communications News

Daniel Somes, Chief Engineer.

James Griffel, Promotion Public Service.

Jon Bengtson, Program Manager.

Highest 30 Sec. Rate: \$3500.

City of License: Saginaw. **Station DMA:** Flint-Saginaw-Bay City. **Rank:** 64.

Circulation © 2000 Nielsen. Coverage based on Nielsen study.

Grand Total	Cable	Non-cable	Total
	TV Households	TV Households	TV Households
Estimated Station Totals*	373,310	194,080	567,390
Average Weekly Circulation (2000)	210,964	104,692	315,656
Average Daily Circulation (2000)			150,932
Station DMA Total	Cable	Non-cable	Total
	TV Households	TV Households	TV Households
Estimated Station Totals*	293,180	150,940	444,120
Average Weekly Circulation (2000)	194,576	90,954	285,530
Average Daily Circulation (2000)			137,743
Other DMA Total	Cable	Non-cable	Total
	TV Households	TV Households	TV Households
Estimated Station Totals*	80,130	43,140	123,270
Average Weekly Circulation (2000)	16,388	13,738	30,126
Average Daily Circulation (2000)			13,189

*Estimated station totals are sums of the Nielsen TV and Cable TV household estimates for each county in which the station registers viewing of more than 5% as per the Nielsen Survey Methods.

Michigan—Sault Ste. Marie

WGTV

Ch. 8

(Satellite of WGTU, Traverse City, MI)

Network Service: ABC.

Licensee: Scanlan Communications Inc., 201 E. Front St., Traverse City, MI 49684.

Studio: See WGTU, Traverse City, MI.

Phone: 616-946-2900. **Fax:** 616-946-1600.

E-mail: wgtu@wgtu.com

Technical Facilities: Channel No. 8 (180-186 MHz). Authorized power: 316-kw visual, 63.2-kw aural. Antenna: 978-ft. above av. terrain, 864-ft. above ground, 1654-ft. above sea level.

Latitude 46° 03' 09"
Longitude 84° 06' 28"

Transmitter: 0.9-mi. W of Goetzville, Chippewa County.

Digital Facilities: Channel No. 56 (722-728 MHz). Power: 70-kw max. visual. Antenna: 902-ft. above av. terrain, 775-ft. above ground.

Latitude 46° 03' 08"
Longitude 84° 06' 38"

FCC Digital File Number: BPCDT-19991027ABT. Granted: June 7, 2000.

Note: Latitude and longitude coordinates shown are based on the North American Datum of 1927 (NAD 27) as currently required by the Mass Media Bureau of the FCC.

Satellite Earth Station: Scientific-Atlanta, 7-meter C-band; Scientific-Atlanta receivers.

Ownership: Scanlan Communications Inc.

Began Operation: October 29, 1976.

Represented (sales): Katz American Television.

Represented (legal): Latham & Watkins.

Personnel:

Thomas Scanlan, President.

Todd Ruonavaara, Vice President & General Manager.

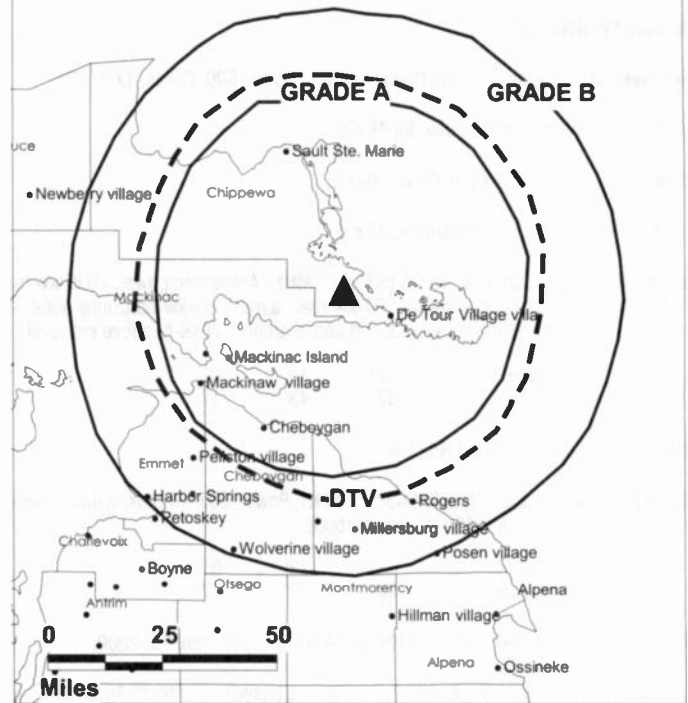
James Domagalski, Program & Promotions Director.

Dennis Bernard, Chief Engineer.

Rates: On request.

City of License: Sault Ste. Marie. **Station DMA:** Traverse City-Cadillac. **Rank:** 119.

WGTV BPCT-4685 GRANTED: 12/2/75



© 2001 Warren Communications News

Circulation © 2000 Nielsen. Coverage based on Nielsen study.

Grand Total	Cable	Non-cable	Total
	TV Households	TV Households	TV Households
Estimated Station Totals*	28,030	27,390	55,420
Average Weekly Circulation (2000)	12,243	12,092	24,336
Average Daily Circulation (2000)			12,269
Station DMA Total	Cable	Non-cable	Total
	TV Households	TV Households	TV Households
Estimated Station Totals*	28,030	24,590	52,620
Average Weekly Circulation (2000)	12,243	11,600	23,843
Average Daily Circulation (2000)			12,216
Other DMA Total	Cable	Non-cable	Total
	TV Households	TV Households	TV Households
Estimated Station Totals*	0	2,800	2,800
Average Weekly Circulation (2000)	0	493	493
Average Daily Circulation (2000)			53

*Estimated station totals are sums of the Nielsen TV and Cable TV household estimates for each county in which the station registers viewing of more than 5% as per the Nielsen Survey Methods.

Michigan—Sault Ste. Marie

WWUP-TV Ch. 10 (Satellite of WWTV, Cadillac, MI)

Network Service: CBS.

Licensee: Heritage Broadcasting Co. of Michigan, Box 627, Cadillac, MI 49601.

Studio: 22320 130th Ave., Tustin, MI 49688.

Mailing Address: Box 627, Cadillac, MI 49601.

Phone: 231-775-3478. **Fax:** 231-775-3671.

E-mail: info@9and10news.com

Web Site: http://www.9and10news.com

Technical Facilities: Channel No. 10 (192-198 MHz). Authorized power: 316-kw visual, 3.16-kw aural. Antenna: 1214-ft. above av. terrain, 1126-ft. above ground, 1844-ft. above sea level.

Latitude 46° 03' 36"
Longitude 84° 05' 57"

Transmitter: Traynor Rd., Goetzville.

Digital Facilities: Channel No. 49 (680-686 MHz). Power: 950.4-kw max. visual. Antenna: 1214-ft. above av. terrain, 1090-ft. above ground.

Latitude 46° 03' 36"
Longitude 84° 05' 57"

FCC Digital File Number: BPCDT-19991021ACO (pending).

Note: Latitude and longitude coordinates shown are based on the North American Datum of 1927 (NAD 27) as currently required by the Mass Media Bureau of the FCC.

Multichannel TV Sound: Stereo only.

Satellite Earth Station: Vertex, 4.6-meter Ku-band.

Ownership: Heritage Broadcasting Group.

Began Operation: June 15, 1962.

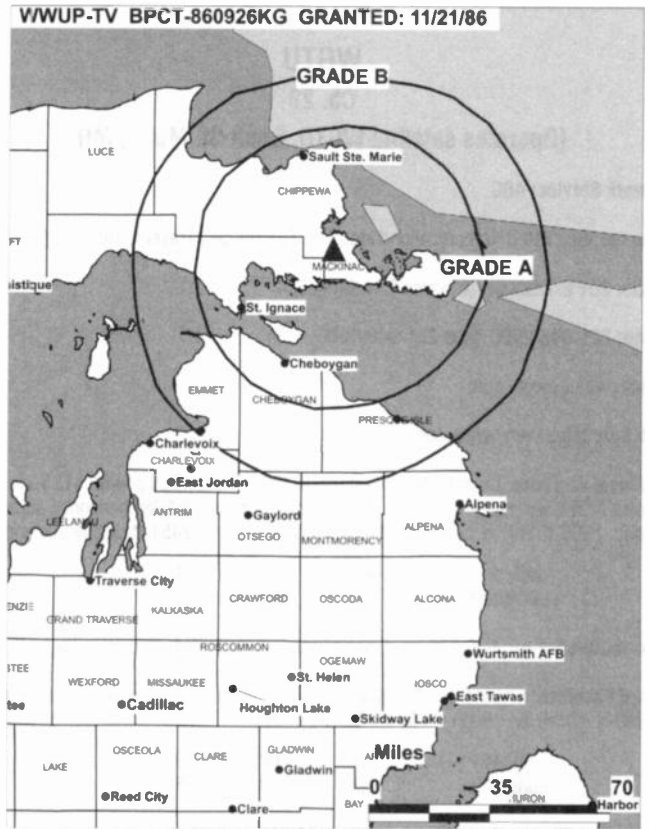
Represented (sales): Blair Television.

Represented (legal): Pepper & Corazzini LLP.

Personnel: See WWTV, Cadillac, MI.

Rates: On request.

City of License: Sault Ste. Marie. **Station DMA:** Traverse City-Cadillac. **Rank:** 119.



© 2001 Warren Communications News

Circulation © 2000 Nielsen. Coverage based on Nielsen study.

Grand Total	Cable TV Households	Non-cable TV Households	Total TV Households
Estimated Station Totals*	37,620	32,040	69,660
Average Weekly Circulation (2000)	17,505	16,084	33,589
Average Daily Circulation (2000)			21,858
Station DMA Total	Cable TV Households	Non-cable TV Households	Total TV Households
Estimated Station Totals*	28,030	28,210	56,240
Average Weekly Circulation (2000)	16,815	15,400	32,215
Average Daily Circulation (2000)			21,494
Other DMA Total	Cable TV Households	Non-cable TV Households	Total TV Households
Estimated Station Totals*	9,590	3,830	13,420
Average Weekly Circulation (2000)	690	684	1,374
Average Daily Circulation (2000)			364

*Estimated station totals are sums of the Nielsen TV and Cable TV household estimates for each county in which the station registers viewing of more than 5% as per the Nielsen Survey Methods.

Michigan—Traverse City

WGTU

Ch. 29

(Operates satellite WGTQ, Sault St. Marie, MI)

Network Service: ABC.

Licensee: Scanlan Communications Inc., 201 E. Front St., Traverse City, MI 49684.

Studio: 201 E. Front St., Traverse City, MI 49684.

Phone: 231-946-2900. **Fax:** 231-946-1600.

E-mail: wgtu@wgtu.com

Web Site: <http://www.wgtu.com/>

Technical Facilities: Channel No. 29 (560-566 MHz). Authorized power: 1175-kw max. visual & 776-kw horizontal visual, 200-kw max. aural & 74.1-kw horizontal aural. Antenna: 1306-ft. above av. terrain, 1224-ft. above ground, 2451-ft. above sea level.

Latitude 44° 44' 54"
Longitude 85° 04' 08"

Transmitter: 5.3-mi. N, 0.078-mi. E of Kalkaska on Hagni Rd., Excelsior Twp.

Digital Facilities: Channel No. 31 (572-578 MHz). Power: 78-kw max. visual. Antenna: 1240-ft. above av. terrain, 1160-ft. above ground.

Latitude 44° 44' 53"
Longitude 85° 04' 08"

FCC Digital File Number: BPCDT-19991027ABX (pending).

Note: Latitude and longitude coordinates shown are based on the North American Datum of 1927 (NAD 27) as currently required by the Mass Media Bureau of the FCC.

Satellite Earth Stations: Andrew, 4.5-meter C-band; Scientific-Atlanta, 4.6-meter C-band; Avantek, Scientific-Atlanta receivers.

Ownership: Scanlan Communications Inc.

Began Operation: August 23, 1971. Sale to present owner approved by FCC November 8, 1993.

Represented (sales): Katz American Television.

Represented (legal): Latham & Watkins.

Personnel:

Thomas Scanlan, President.

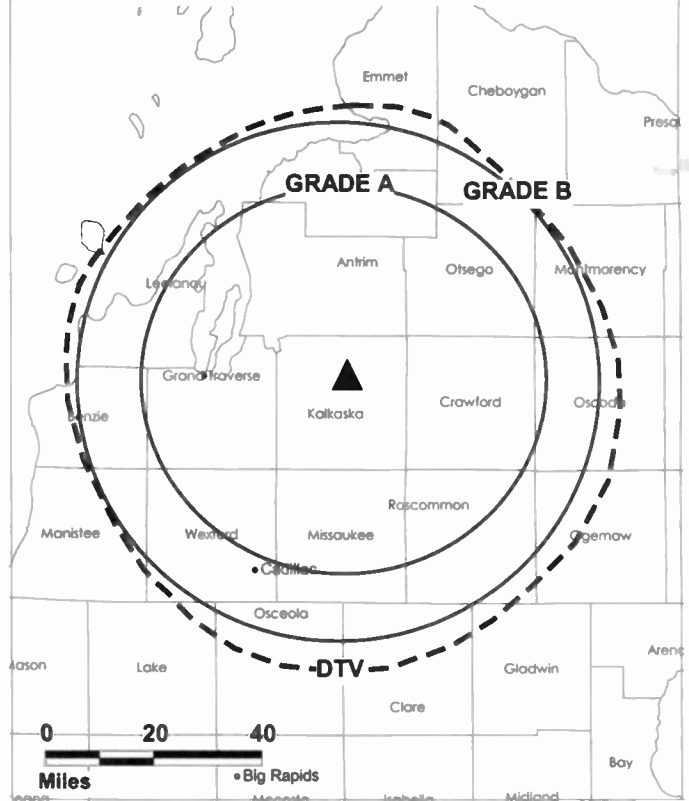
Todd Ruonavaara, Vice President & General Manager.

James Domagalski, Program & Promotion Director.

Jay Zacharius, Chief Engineer.

Rates: On request.

WGTU BPCT-19991103ABE GRANTED: 3/30/00



© 2001 Warren Communications News

City of License: Traverse City. **Station DMA:** Traverse City-Cadillac. **Rank:** 119.

Circulation © 2000 Nielsen. Coverage based on Nielsen study.

Grand Total	Cable TV Households	Non-cable TV Households	Total TV Households
Estimated Station Totals*	107,550	74,970	182,520
Average Weekly Circulation (2000)	63,519	23,153	86,672
Average Daily Circulation (2000)			42,112
Station DMA Total	Cable TV Households	Non-cable TV Households	Total TV Households
Estimated Station Totals*	98,280	66,010	164,290
Average Weekly Circulation (2000)	61,798	22,382	84,180
Average Daily Circulation (2000)			41,555
Other DMA Total	Cable TV Households	Non-cable TV Households	Total TV Households
Estimated Station Totals*	9,270	8,960	18,230
Average Weekly Circulation (2000)	1,721	771	2,492
Average Daily Circulation (2000)			557

*Estimated station totals are sums of the Nielsen TV and Cable TV household estimates for each county in which the station registers viewing of more than 5% as per the Nielsen Survey Methods.

Michigan—Traverse City-Cadillac

WPBN-TV

Ch. 7

(Operates satellite WTOM-TV, Cheboygan, MI)

Network Service: NBC.

Licensee: WPBN/WTOM License Subsidiary Inc., 1533 N. Woodward Ave., Suite 240, Bloomfield Hills, MI 48304-2863.

Studio: 8518 M 72 W, Traverse City, MI 49684.

Mailing Address: Box 546, Traverse City, MI 49685-0546.

Phone: 231-947-7770. **Fax:** 231-947-1229.

E-mail: nhess@tv7-4.com

Web Site: http://www.tv7-4.com

Technical Facilities: Channel No. 7 (174-180 MHz). Authorized power: 316-kw visual, 63.2-kw aural. Antenna: 1350-ft. above av. terrain, 1125-ft. above ground, 2549-ft. above sea level.

Latitude 44° 16' 33"
Longitude 85° 42' 49"

Transmitter: 2-mi. S of Harrietta, 33-mi. S of Traverse City.

Digital Facilities: Channel No. 50 (686-692 MHz). Power: 1000-kw max. visual. Antenna: 1243-ft. above av. terrain, 955-ft. above ground.

Latitude 44° 16' 33"
Longitude 85° 42' 49"

FCC Digital File Number: BPCDT-19991025ADJ. Granted: May 12, 2000.

Note: Latitude and longitude coordinates shown are based on the North American Datum of 1927 (NAD 27) as currently required by the Mass Media Bureau of the FCC.

Multichannel TV Sound: Stereo only.

Satellite Earth Stations: Transmit/receive Harris, 6.1-meter Ku-band; ADM, 4-meter C-band; Harris, 3-meter Ku-band; Vertex, 4.6-meter Ku-band; DX Antenna, Harris, M/A-Com, Standard Communications receivers.

SNG Mobile Dish: DX Antenna, Ku-band.

News Services: Conus, CNN Newsource, NBC News Channel, SNN, Sun World Satellite News, UPI.

Ownership: Raycom Media Inc. (Group Owner).

Began Operation: September 13, 1954. Sale to present owner by Federal Broadcasting approved by FCC September 24, 1996. Sale to Federal Broadcasting by Beam Communications approved by FCC August 2, 1990. Sale to Beam Communications by U.S. Tobacco Co. approved by FCC September 18, 1985 (*Television Digest*, Vol. 25:33). Sale to U.S. Tobacco Co. by Les Biederman, et al., approved by FCC September 12, 1979.

Represented (sales): Harrington, Righter & Parsons Inc.

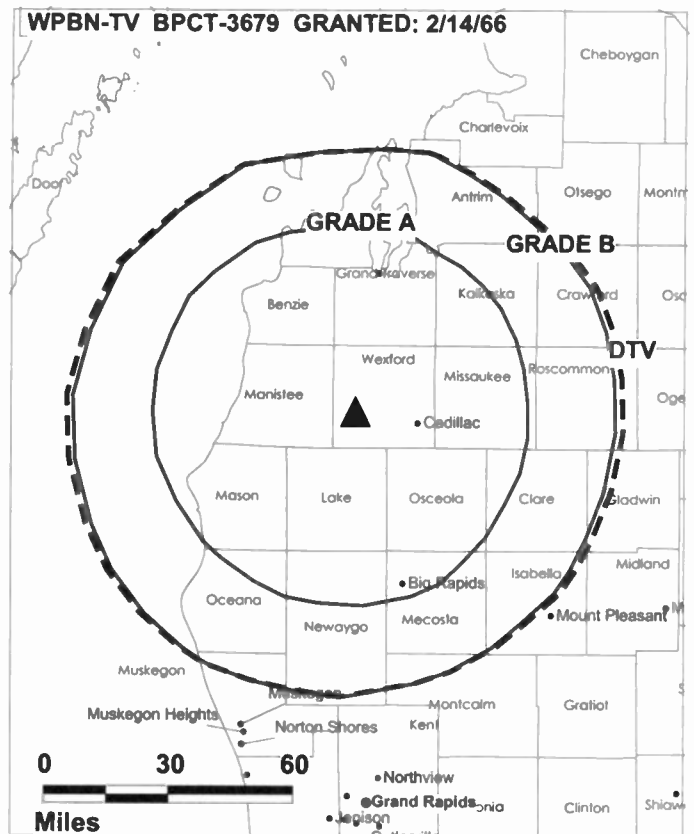
Represented (engineering): Lohnes & Culver.

Personnel:

Gary Anderson, Vice President & General Manager.

Jill Saarela, General Sales Manager.

WPBN-TV BPCT-3679 GRANTED: 2/14/66



© 2001 Warren Communications News

Terry Madaras, Production Manager.

Wendy Kuemin, Business Manager.

Greg Johnson, Promotion Director.

Highest 30 Sec. Rate: \$900.

City of License: Traverse City. **Station DMA:** Traverse City-Cadillac. **Rank:** 119.

Circulation © 2000 Nielsen. Coverage based on Nielsen study.

Grand Total	Cable TV Households	Non-cable TV Households	Total TV Households
Estimated Station Totals*	127,440	134,700	262,140
Average Weekly Circulation (2000)	77,781	48,073	125,854
Average Daily Circulation (2000)			68,497
Station DMA Total	Cable TV Households	Non-cable TV Households	Total TV Households
Estimated Station Totals*	96,830	79,690	176,520
Average Weekly Circulation (2000)	72,666	39,614	112,281
Average Daily Circulation (2000)			63,146
Other DMA Total	Cable TV Households	Non-cable TV Households	Total TV Households
Estimated Station Totals*	30,610	55,010	85,620
Average Weekly Circulation (2000)	5,115	8,459	13,573
Average Daily Circulation (2000)			5,350

*Estimated station totals are sums of the Nielsen TV and Cable TV household estimates for each county in which the station registers viewing of more than 5% as per the Nielsen Survey Methods.

Michigan—Vanderbilt

WFVX
(formerly WGKU)
Ch. 45
(Satellite of WFQX-TV, Cadillac, MI)

Network Service: FOX, UPN.

Licensee: Rockfleet Broadcasting II LLC, 885 3rd Ave., 34th Floor, New York, NY 10022.

Studio: See WFQX-TV, Cadillac, MI.

Phone: 231-775-9813. **Fax:** 231-775-1898.

Technical Facilities: Channel No. 45 (656-662 MHz). Authorized power: 155-kw visual. Antenna: 1063-ft. above av. terrain, 600-ft. above ground, 2136-ft. above sea level.

Latitude	45°	10'	12"
Longitude	84°	45'	04"

Requests modification of CP for change to 840-kw max. visual, 1063-ft. above av. terrain, 600-ft. above ground, 2135-ft. above sea level. BMPCT-960708KI.

Transmitter: 2132 Tower Rd.

Digital Facilities: Channel No. 59 (740-746 MHz). Power: 1000-kw max. visual. Antenna: 896-ft. above av. terrain, 433-ft. above ground.

Latitude	45°	10'	12"
Longitude	84°	45'	04"

FCC Digital File Number: BPCDT-19991101AJL (pending).

Note: Latitude and longitude coordinates shown are based on the North American Datum of 1927 (NAD 27) as currently required by the Mass Media Bureau of the FCC.

Multichannel TV Sound: Stereo only.

Ownership: Rockfleet Broadcasting II Inc. (Group Owner).

Began Operation: September 24, 1992. Sale to present owner from GRK Productions Joint Venture approved by FCC December 3, 1999.

Represented (sales): Petry Television Inc.

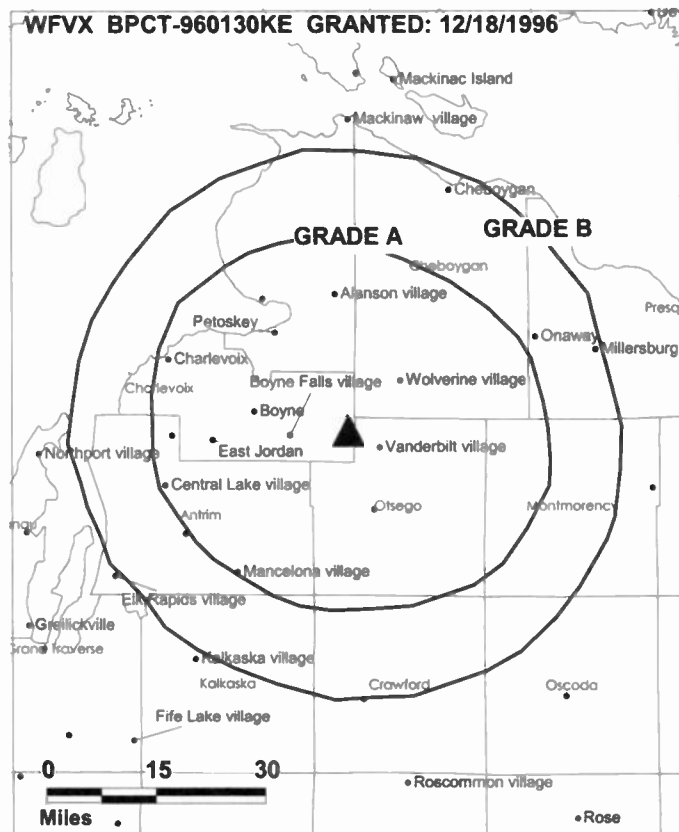
Represented (legal): Wiley, Rein & Fielding.

Personnel: See WFQX-TV, Cadillac, MI.

Highest 30 Sec. Rate: \$450.

City of License: Vanderbilt.

Station DMA: Traverse City-Cadillac. **Rank:** 119.



Circulation © 2000 Nielsen. Coverage based on Nielsen study.

Grand Total	Cable TV Households	Non-cable TV Households	Total TV Households
Estimated Station Totals*	35,950	40,390	76,340
Average Weekly Circulation (2000)	16,019	5,649	
Average Daily Circulation (2000)			6,738
Station DMA Total	Cable TV Households	Non-cable TV Households	Total TV Households
Estimated Station Totals*	35,950	37,590	73,540
Average Weekly Circulation (2000)	16,019	5,310	21,329
Average Daily Circulation (2000)			6,750
Other DMA Total	Cable TV Households	Non-cable TV Households	Total TV Households
Estimated Station Totals*	0	2,800	2,800
Average Weekly Circulation (2000)	0	339	339
Average Daily Circulation (2000)			34

*Estimated station totals are sums of the Nielsen TV and Cable TV household estimates for each county in which the station registers viewing of more than 5% as per the Nielsen Survey Methods.

Become a subscriber to the biweekly business publication focusing on local access, network and service alternatives...

...from the publishers of the daily record of telecommunications, *Communications Daily*...


Local Competition Report offers you—in one easy-to-read issue every other week—reliable news and analysis of local access and service alternatives, as well as of developing competitive local exchange markets. *LCR* gives you *independent* intelligence to help you to plan strategy, track regulatory developments and keep a close watch on your competitors in the local market.

Increase your competitive advantage...

Whatever your personal interest in local markets, *Local Competition Report* will help you keep ahead of your competition. Exclusive reports dissect the local telephone market and detail local market entry strategies, with concentration on competitive local exchange carriers (CLECs). And since *Local Competition Report* is tailored to fit the hectic pace of communications professionals, it's designed to be read quickly—to help you spend less time gathering information and more time using what you've found.

Local Competition Report can help you...

- increase market share with inside intelligence about your competitors
- learn about new entrants to your markets



- discover marketing techniques and pricing approaches that work best
- monitor legislative and regulatory moves that affect your business strategy
- anticipate coming challenges and opportunities track interconnection agreements and the state regulatory process required for CLEC approval

Get the business intelligence you need...

Each issue is filled with concise, essential information. From authoritative reports, in-depth analysis, at-a-glance charts and one-on-one interviews with decision makers shaping the local exchange market, you'll find out who's winning. And discover ideas about how you can match their success. With *Local Competition Report*, you'll get reliable intelligence about industry activity at a very affordable price.

Become a subscriber NOW...

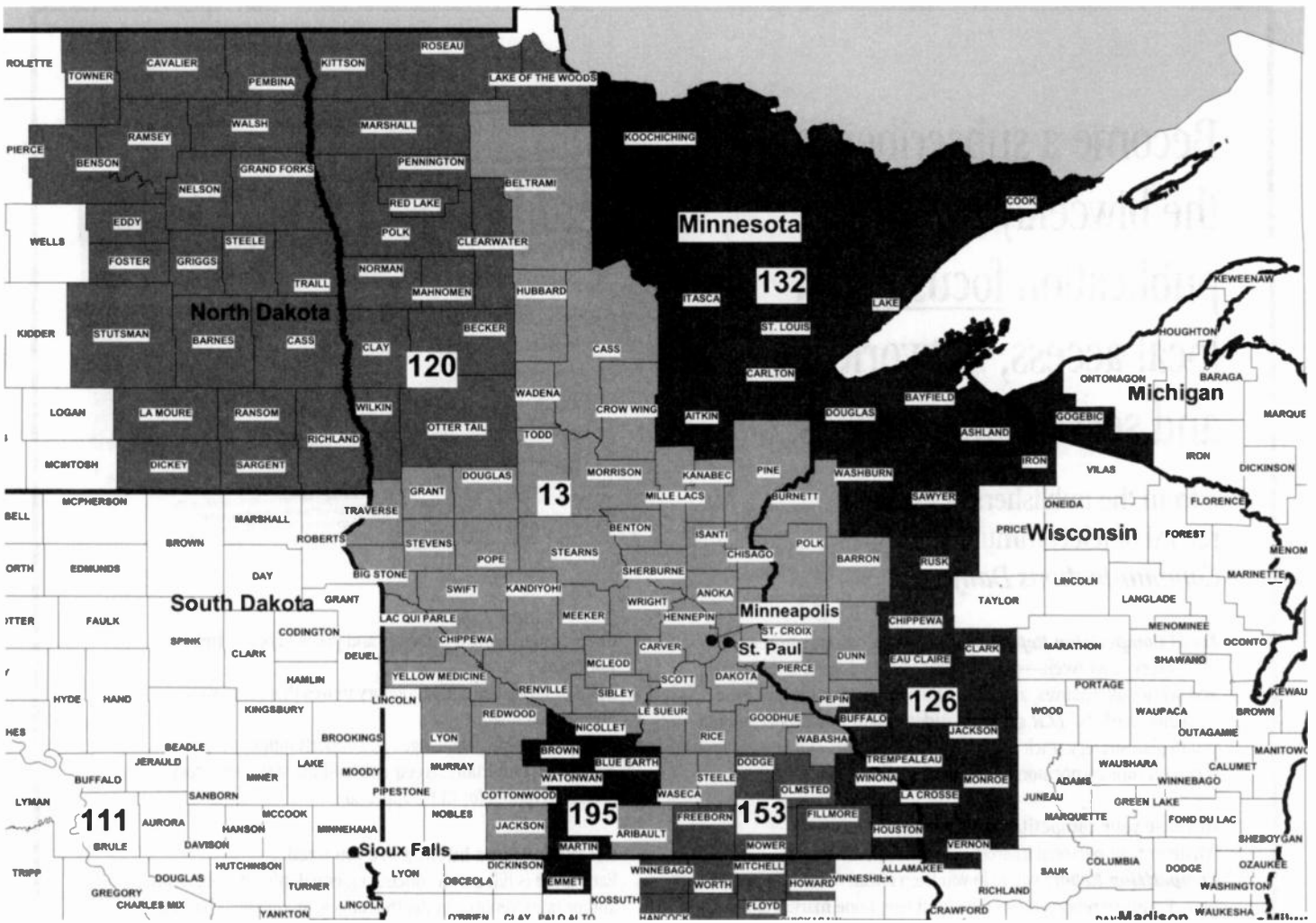
Important events are taking place as you read this—there's no time like the present to sign on for *Local Competition Report*. Order today!

Reporting the Future Since 1945



Warren Communications News
 2115 Ward Court, NW/ Washington DC 20037
 PHONE: 800-771-9202/FAX: 202-293-3435
 Web Site: www.warren-news.com

Minnesota



© 2001 Warren Communications News

MARKET	NIELSEN DMA TV HOUSEHOLDS	RANK	MARKET AREA COMMERCIAL STATIONS
Minneapolis-St. Paul, MN	1,510,130	13	KARE (11), KCCO-TV (7), KCCW-TV (12), KMSP-TV (9), KMWB (23), KPXM (41), KRWF (43), KSAX (42), KSTC-TV (45), KSTP-TV (5), WCCO-TV (4), WFTC (29)
Sioux Falls-Mitchell, SD	231,550	111	KABY-TV (9), KDLO-TV (3), KDLT-TV (46), KDLV-TV (5), KELO-TV (11), KPLO-TV (6), KPRTV (4), KSFY-TV (13), KTTM (12), KTTW (17)
Fargo-Valley City, ND	220,770	120	KBRR (10), KJRR (7), KNRR (12), KVLV-TV (11), KVRR (15), KXJB-TV (4), WDAY-TV (6), WDAZ-TV (8)
La Crosse-Eau Claire, WI	191,720	126	WEAU-TV (13), WEUX (48), WKBT (8), WLAX (25), WQOW-TV (18), WXOW-TV (19)
Duluth, MN-Superior, WI	177,080	132	KBJR-TV (6), KDLH (3), KQDS-TV (21), WDIO-TV (10), WIRT (13)
Rochester, MN-Mason City, IA-Austin, MN	134,450	153	KAAL (6), KIMT (3), KTTC (10), KXLT-TV (47)
Mankato, MN	52,950	195	KEYC-TV (12)

State Cross Reference List

Communities that receive programs of stations that are located elsewhere.

KIMT, Austin	See Mason City, IA
KTTC & KXLT-TV, Austin	See Rochester, MN
KPXM, Minneapolis-St. Paul	See St. Cloud, MN
KVRR, Moorhead	See Fargo, ND
KAAL, Rochester	See Austin, MN
KIMT, Rochester	See Mason City, IA

Minnesota Analog Station Totals as of November 1, 2000

	VHF	UHF	TOTAL
Commercial Television	14	8	22
Educational Television	4	4	8
	18	12	30

Minnesota—Alexandria

KCCO-TV

Ch. 7

(Satellite of WCCO-TV, Minneapolis, MN)

Network Service: CBS.

Licensee: CBS Broadcasting Inc., 600 New Hampshire Ave. NW, Suite 1200, Washington, DC 20037.

Studio: 720 Hawthorne St., Alexandria, MN 56308.

Phone: 320-763-5166. **Fax:** 320-763-4991.

Technical Facilities: Channel No. 7 (174-180 MHz). Authorized power: 316-kw visual, 63.2-kw aural. Antenna: 1165-ft. above av. terrain, 1119-ft. above ground, 2510-ft. above sea level.

Latitude 45° 41' 10"
Longitude 95° 08' 03"

Transmitter: 2.5-mi. SE of Westport, MN.

Digital Facilities: Channel No. 24 (530-536 MHz). Power: 674.9-kw max. visual. Antenna: 1001-ft. above av. terrain, 954-ft. above ground.

Latitude 45° 41' 10"
Longitude 95° 08' 03"

FCC Digital File Number: BPCDT-19991025ACO. Granted: April 28, 2000.

Note: Latitude and longitude coordinates shown are based on the North American Datum of 1927 (NAD 27) as currently required by the Mass Media Bureau of the FCC.

Satellite Earth Stations: Harris, 6-meter; Vertex, 4.7-meter Ku-band; Harris, M/A-Com receivers.

News Service: AP.

Ownership: Viacom International Inc. (Group Owner).

Began Operation: October 8, 1958. Sale to present owner from CBS Inc. approved by FCC May 3, 2000. Sale to CBS Inc. by Midwest Communications Inc. approved by FCC December 19, 1991 (*Television Digest*, Vol. 31:25, 30, 45, 51). Sale to Midwest Communications Inc. by Central Minnesota TV Co. approved by FCC October 15, 1987 (Vol. 26:45; 27:43).

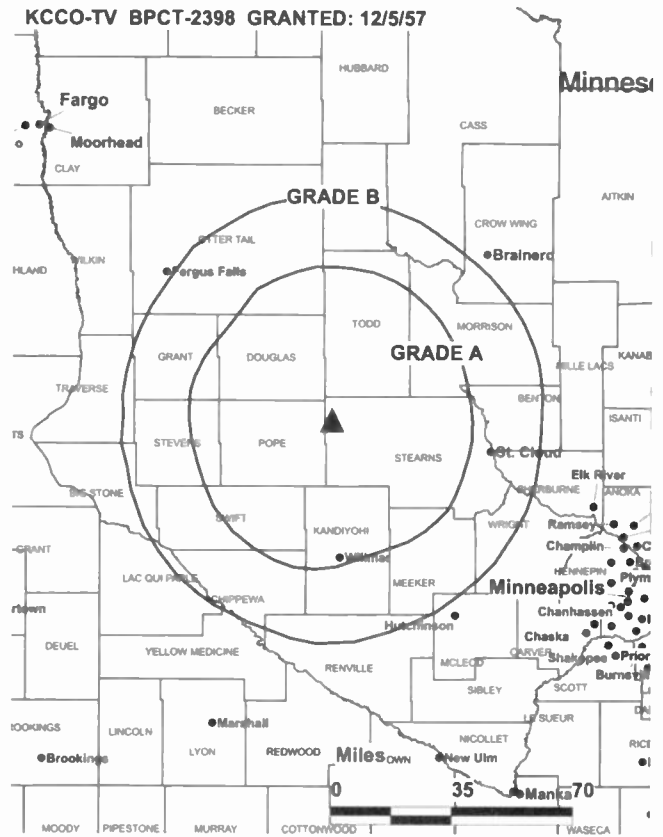
Personnel: See WCCO-TV, Minneapolis, MN.

Rates: On request.

City of License: Alexandria.

Station DMA: Minneapolis-St. Paul. **Rank:** 13.

KCCO-TV BPCT-2398 GRANTED: 12/5/57



© 2001 Warren Communications News

Circulation © 2000 Nielsen. Coverage based on Nielsen study.

Grand Total	Cable TV Households	Non-cable TV Households	Total TV Households
Estimated Station Totals*	96,090	68,340	164,430
Average Weekly Circulation (2000)	30,928	32,340	63,269
Average Daily Circulation (2000)			35,537
Station DMA Total	Cable TV Households	Non-cable TV Households	Total TV Households
Estimated Station Totals*	59,570	56,730	116,300
Average Weekly Circulation (2000)	15,985	27,902	43,887
Average Daily Circulation (2000)			26,484
Other DMA Total	Cable TV Households	Non-cable TV Households	Total TV Households
Estimated Station Totals*	36,520	11,610	48,130
Average Weekly Circulation (2000)	14,943	4,439	19,381
Average Daily Circulation (2000)			9,052

*Estimated station totals are sums of the Nielsen TV and Cable TV household estimates for each county in which the station registers viewing of more than 5% as per the Nielsen Survey Methods.

Minnesota—Alexandria

KSAX

Ch. 42

(Satellite of KSTP-TV, St. Paul-Minneapolis, MN)

Network Service: ABC.

Licensee: KSAX-TV LLC, 3415 University Ave., St. Paul, MN 55114.

Studio: 415 Fillmore St., Alexandria, MN 56308.

Mailing Address: Box 189, 415 Fillmore St., Alexandria, MN 56308.

Phone: 320-763-5729. **Fax:** 320-763-4627.

Web Site: <http://www.ksax.com>

Technical Facilities: Channel No. 42 (638-644 MHz). Authorized power: 2770-kw max. visual, 277-kw max. aural. Antenna: 1176-ft. above av. terrain, 1164-ft. above ground, 2523-ft. above sea level.

Latitude 45° 41' 59"
Longitude 95° 10' 36"

Transmitter: E side of Rte. 33, approx. 0.6-mi. S of intrstct with Rte. 28, near Westport.

Digital Facilities: Channel No. 14 (470-476 MHz). Power: 90-kw max. visual. Antenna: 1112-ft. above av. terrain, 1109-ft. above ground.

Latitude 45° 41' 59"
Longitude 95° 10' 35"

FCC Digital File Number: BPCDT-19991027AAY (pending).

Note: Latitude and longitude coordinates shown are based on the North American Datum of 1927 (NAD 27) as currently required by the Mass Media Bureau of the FCC.

Satellite Earth Station: 3-meter C-band; Avcom receivers.

Ownership: Hubbard Broadcasting Inc. (Group Owner).

Began Operation: September 15, 1987.

Represented (sales): Pety Television Inc.

Represented (legal): Fletcher, Heald & Hildreth PLC.

Represented (engineering): du Treil, Lundin & Rackley Inc.

Personnel:

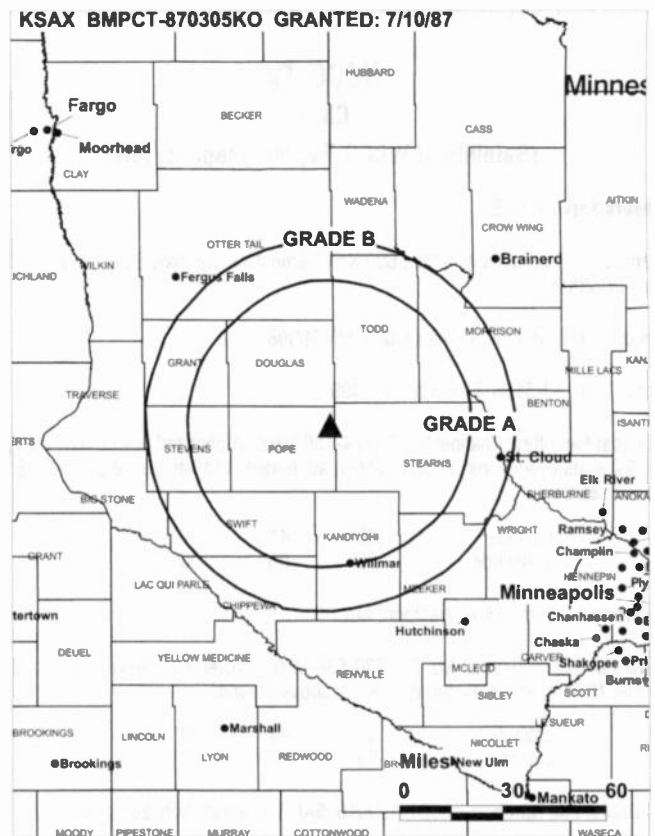
Ed Smith, Station Manager.

Terri Shatek, Sales Coordinator.

Don Houck, Chief Engineer.

Mark Vanderwerf, News Director.

Jason Hirsch, Production Manager.



© 2001 Warren Communications News

Rates: On request.

City of License: Alexandria. **Station DMA:** Minneapolis-St. Paul. **Rank:** 13.

Circulation © 2000 Nielsen. Coverage based on Nielsen study.

Grand Total	Cable TV Households	Non-cable TV Households	Total TV Households
Estimated Station Totals*	106,710	84,100	190,810
Average Weekly Circulation (2000)	44,110	29,938	74,048
Average Daily Circulation (2000)			38,416
Station DMA Total	Cable TV Households	Non-cable TV Households	Total TV Households
Estimated Station Totals*	94,030	67,750	161,780
Average Weekly Circulation (2000)	40,268	27,019	67,287
Average Daily Circulation (2000)			35,607
Other DMA Total	Cable TV Households	Non-cable TV Households	Total TV Households
Estimated Station Totals*	12,680	16,350	29,030
Average Weekly Circulation (2000)	3,842	2,919	6,761
Average Daily Circulation (2000)			2,809

*Estimated station totals are sums of the Nielsen TV and Cable TV household estimates for each county in which the station registers viewing of more than 5% as per the Nielsen Survey Methods.

Minnesota—Austin

KAAL Ch. 6

Network Service: ABC.

Licensee: GOCOM of Austin License Sub LLC, 7621 Little Ave., Suite 506, Charlotte, NC 28226.

Studio: 1701 10th Place NE, Austin, MN 55912.

Mailing Address: Box 577, Austin, MN 55912.

Phone: 507-437-6666. **Fax:** 507-433-9560.

E-mail: mail@kaal-tv.co.net

Web Site: http://www.kaal-tv.co.net/kaal

Technical Facilities: Channel No. 6 (82-88 MHz). Authorized power: 100-kw visual, 10-kw aural. Antenna: 1050-ft. above av. terrain, 1026-ft. above ground, 2321-ft. above sea level.

Latitude 43° 37' 42"
Longitude 93° 09' 12"

Transmitter: 4.4-mi. N of Myrtle, MN.

Digital Facilities: Channel No. 33 (584-590 MHz). Power: 1000-kw max. visual. Antenna: 968-ft. above av. terrain, 904-ft. above ground.

Latitude 43° 37' 42"
Longitude 93° 09' 12"

FCC Digital File Number: BPCDT-19991022ABU. Granted: January 28, 2000.

Note: Latitude and longitude coordinates shown are based on the North American Datum of 1927 (NAD 27) as currently required by the Mass Media Bureau of the FCC.

Multichannel TV Sound: Stereo only.

Satellite Earth Stations: Andrew, 4.5-meter C-band; Andrew, 7.3-meter C-band; Miralite, 3.7-meter C-band; RCA, 3-meter Ku-band; Avantek, M/A-Com, Pinzone receivers.

News Services: ABC NewsOne, AP.

Ownership: GOCOM Holdings LLC (Group Owner).

Began Operation: July 27, 1953. Merger with GOCOM Communications LLC approved by FCC November 1, 1999. Sale to Grapevine Communications Inc. by Eastern Broadcasting Corp. approved by FCC July 3, 1997 (Television Digest, Vol. 37:12). Sale to Eastern Broadcasting Corp. approved by FCC August 16, 1994 (Vol. 34:26; 35:8). Sale to Wooster Republican Printing Co. by News-Press & Gazette Co. approved by FCC December 13, 1985 (Vol. 25:44). Sale to News Press & Gazette by Black Hawk Broadcasting approved by FCC September 17, 1980. Previous sale by Chester A. Weseman and associates approved by FCC October 29, 1958 (Vol. 13:6).

Represented (sales): Settel Inc.

Represented (legal): Shaw Pittman.

Personnel:

Pat St. George, General Manager.

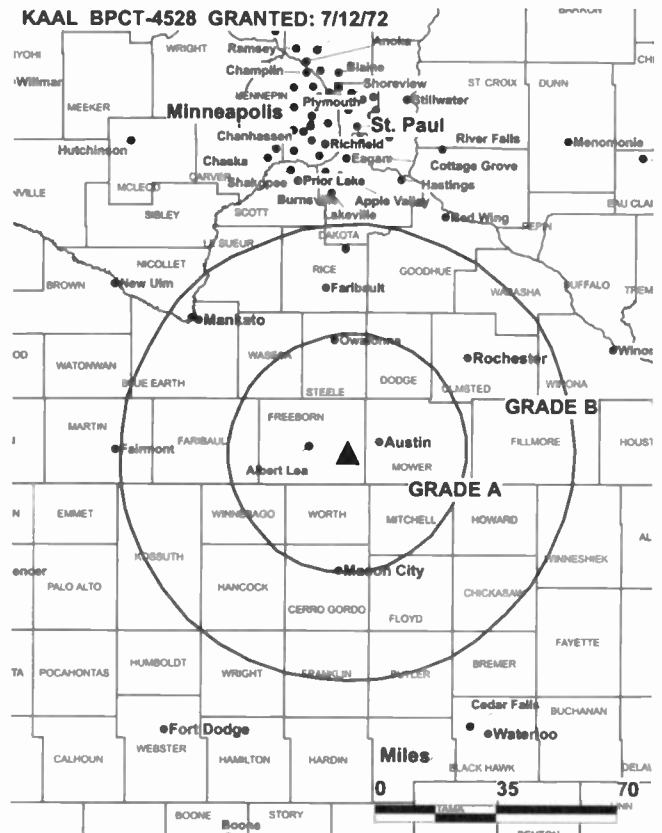
Jeff Bowers, General Sales Manager.

Dean Adams, News Director.

Tim Dolan, Business Manager.

Jeff Hoffman, Chief Engineer.

Gary Goslee, Promotion Director & Production Manager.



© 2001 Warren Communications News

Lora Lee Bauer, Data Processing Manager.

Rates: On request.

City of License: Austin. **Station DMA:** Rochester-Mason City-Austin. **Rank:** 153.

Circulation © 2000 Nielsen. Coverage based on Nielsen study.

Grand Total	Cable TV Households	Non-cable TV Households	Total TV Households
Estimated Station Totals*	156,020	74,160	230,180
Average Weekly Circulation (2000)	70,045	32,574	102,619
Average Daily Circulation (2000)			49,590
Station DMA Total	Cable TV Households	Non-cable TV Households	Total TV Households
Estimated Station Totals*	88,360	43,760	132,120
Average Weekly Circulation (2000)	56,870	26,100	82,970
Average Daily Circulation (2000)			42,631
Other DMA Total	Cable TV Households	Non-cable TV Households	Total TV Households
Estimated Station Totals*	67,660	30,400	98,060
Average Weekly Circulation (2000)	13,175	6,474	19,649
Average Daily Circulation (2000)			6,960

*Estimated station totals are sums of the Nielsen TV and Cable TV household estimates for each county in which the station registers viewing of more than 5% as per the Nielsen Survey Methods.

MICROWAVE SERVICE

Corporation

Microwave Radio - Rental + Sales + Service

165c Tremont Street Phone: (781) 662-5400

Melrose, MA 02176 Fax: (781) 665-9499

Minnesota—Duluth-Superior, Wisconsin

KBJR-TV Ch. 6

Network Service: NBC.

Licensee: KBJR License Inc., 246 S. Lake Ave., Duluth, MN 55802.

Phone: 218-727-8484. **Fax:** 218-720-9699.

E-mail: news6@kbjr.com

Web Site: <http://www.news6online.com>

Technical Facilities: Channel No. 6 (82-88 MHz). Authorized power: 100-kw visual, 10-kw aural. Antenna: 990-ft. above av. terrain, 737-ft. above ground, 1981-ft. above sea level.

Latitude 46° 47' 21.20"
Longitude 92° 06' 51.30"

Transmitter: 515 Cross St., Boylston.

Digital Facilities: Channel No. 19 (500-506 MHz). Power: 1000-kw max. visual. Antenna: 1034-ft. above av. terrain, 781-ft. above ground.

Latitude 46° 47' 21.20"
Longitude 92° 06' 51.30"

FCC Digital File Number: BPCDT-19991028AFF (pending).

Note: Latitude and longitude coordinates shown are based on the North American Datum of 1927 (NAD 27) as currently required by the Mass Media Bureau of the FCC.

Multichannel TV Sound: Stereo and separate audio program.

Satellite Earth Stations: AFC, 4.3-meter C-band; DH Satellite, 4.5-meter C-band; Harris, 3-meter Ku-band; Harris, 6-meter Ku-band; Vertex, 4.5-meter Ku-band; Harris receivers.

News Services: AP, MediaLink, NBC News Channel, CNN Newsource.

Ownership: Granite Broadcasting Corp. (Group Owner).

Began Operation: February 23, 1954. Sale to RJR Communications by Northwest Publications Inc. approved by FCC September 5, 1974 (*Television Digest*, Vol. 14:28, 30). Sale to present owner approved by FCC September 12, 1988.

Represented (sales): Katz Continental Television.

Represented (legal): Akin, Gump, Strauss, Hauer & Feld LLP.

Personnel:

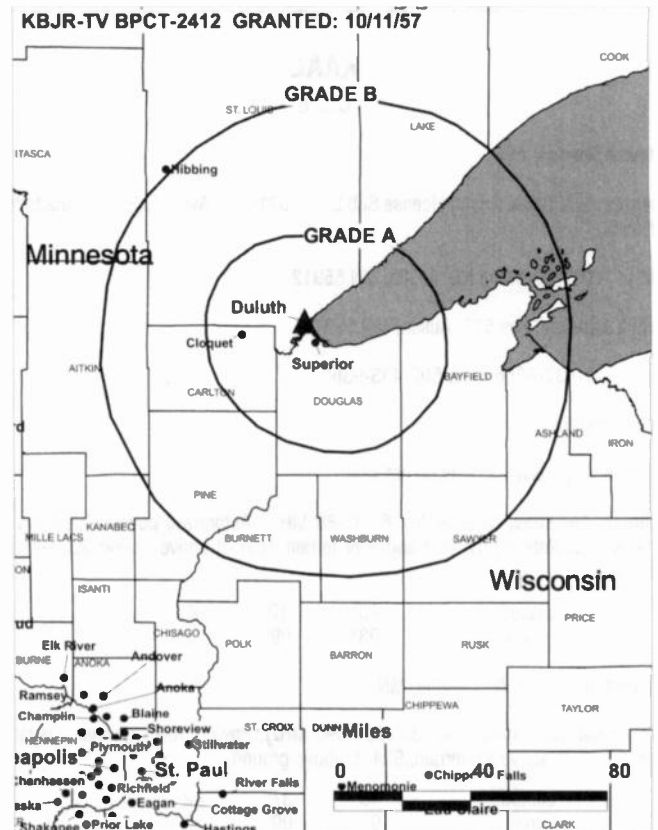
Robert J. Wilmers, President & General Manager.

Carl Keller, General Sales Manager.

Todd Wentworth, Local Sales Manager.

Dave Jensch, News Director.

Barbara Wentworth, Program Manager.



© 2001 Warren Communications News

Brian Autio, Business Manager.

Rates: On request.

City of License: Superior, WI. **Station DMA:** Duluth-Superior. **Rank:** 132.

Circulation © 2000 Nielsen. Coverage based on Nielsen study.

Grand Total	Cable TV Households	Non-cable TV Households	Total TV Households
Estimated Station Totals*	95,720	87,500	183,220
Average Weekly Circulation (2000)	68,131	54,161	122,292
Average Daily Circulation (2000)			70,573
Station DMA Total	Cable TV Households	Non-cable TV Households	Total TV Households
Estimated Station Totals*	86,560	80,670	167,230
Average Weekly Circulation (2000)	67,160	53,683	120,843
Average Daily Circulation (2000)			70,370
Other DMA Total	Cable TV Households	Non-cable TV Households	Total TV Households
Estimated Station Totals*	9,160	6,830	15,990
Average Weekly Circulation (2000)	971	478	1,449
Average Daily Circulation (2000)			204

*Estimated station totals are sums of the Nielsen TV and Cable TV household estimates for each county in which the station registers viewing of more than 5% as per the Nielsen Survey Methods.

Minnesota—Duluth-Superior, Wisconsin

KDLH
Ch. 3

Network Service: CBS.

Licensee: Benedek License Corp., 2895 Greenspoint Parkway, Suite 250, Hoffman Estates, IL 60195.

Studio: 425 W. Superior St., Duluth, MN 55802.

Phone: 218-733-0303. **Fax:** 218-727-7515.

E-mail: news3@kdlh.com

Web Site: http://www.kdlh.com/

Technical Facilities: Channel No. 3 (60-66 MHz). Authorized power: 100-kw visual, 10-kw aural. Antenna: 990-ft. above av. terrain, 816-ft. above ground, 2049-ft. above sea level.

Latitude 46° 47' 07"
Longitude 92° 07' 15"

Transmitter: 3 Observation Rd. & 11th St.

Digital Facilities: Channel No. 33 (584-590 MHz). Power: 505.5-kw max. visual. Antenna: 991-ft. above av. terrain, 761-ft. above ground

Latitude 46° 47' 07"
Longitude 92° 07' 15"

FCC Digital File Number: BPCDT-19991028ADK. Granted: May 12, 2000.

Note: Latitude and longitude coordinates shown are based on the North American Datum of 1927 (NAD 27) as currently required by the Mass Media Bureau of the FCC.

Satellite Earth Stations: Harris, 3.8-meter Ku-band; M/A-Corn, 5-meter C-band; Scientific-Atlanta, 4.6-meter C-band; Scientific-Atlanta, 7-meter C-band; Microdyne, Scientific-Atlanta receivers.

News Services: AP, CBS Newspath, CNN Newsource, Fox NewsEdge.

Ownership: Benedek Broadcasting Co. LLC (Group Owner).

Began Operation: March 14, 1954. Sale to WGN Inc. by Red River Broadcasting (Dalton LeMasurier family) approved by FCC December 7, 1960 (*Television Digest*, Vol. 16:34, 50). Sale to Palmer Broadcasting by WGN Inc. approved by FCC January 10, 1979 (Vol. 18:30). Sale to present owner by Palmer Broadcasting approved by FCC May 23, 1985 (Vol. 25:24).

Represented (sales): Blair Television.

Represented (legal): Covington & Burling.

Personnel:

Gil Buettner, Vice President & General Manager.

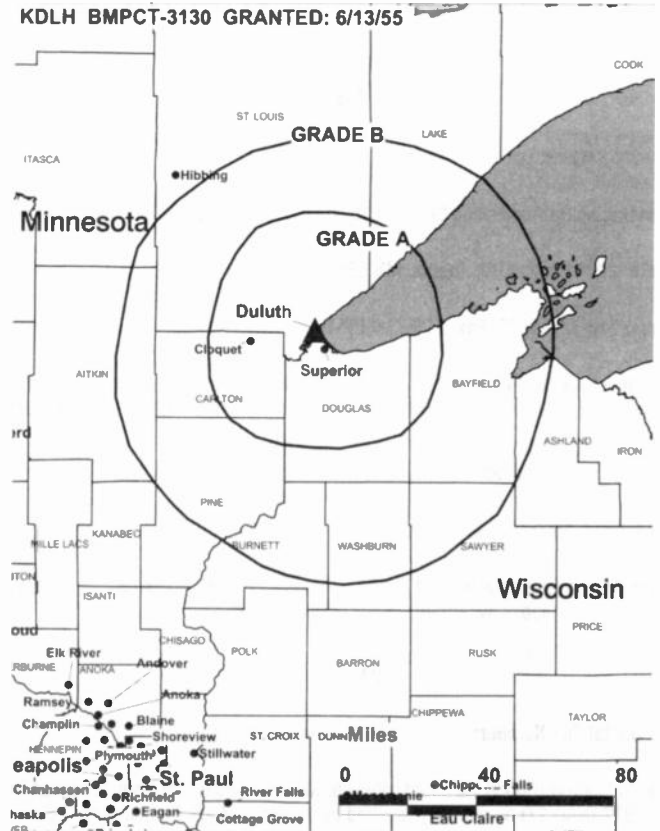
Thom Pritz, General Sales Manager.

Rob Heverling, News Director.

Nancy Roche, Marketing & Promotion Director.

Terry A. Van Dell, Engineering Director.

KDLH BMPCT-3130 GRANTED: 6/13/55



© 2001 Warren Communications News

Brad Mickelson, Business Manager.

Highest 30 Sec. Rate: \$700.

City of License: Duluth. **Station DMA:** Duluth-Superior. **Rank:** 132.

Circulation © 2000 Nielsen. Coverage based on Nielsen study.

Grand Total	Cable TV Households	Non-cable TV Households	Total TV Households
Estimated Station Totals*	88,570	87,500	176,070
Average Weekly Circulation (2000)	66,802	53,479	120,282
Average Daily Circulation (2000)			65,973
Station DMA Total	Cable TV Households	Non-cable TV Households	Total TV Households
Estimated Station Totals*	86,560	80,670	167,230
Average Weekly Circulation (2000)	65,727	53,001	118,728
Average Daily Circulation (2000)			65,496
Other DMA Total	Cable TV Households	Non-cable TV Households	Total TV Households
Estimated Station Totals*	2,010	6,830	8,840
Average Weekly Circulation (2000)	1,075	478	1,553
Average Daily Circulation (2000)			477

*Estimated station totals are sums of the Nielsen TV and Cable TV household estimates for each county in which the station registers viewing of more than 5% as per the Nielsen Survey Methods.

Minnesota—Duluth

KQDS-TV Ch. 21

Network Service: Fox.

Licensee: KQDS Acquisition Corp., 4015 9th Ave. SW, Fargo, ND 58103.

Studio: 2001 London Rd., Duluth, MN 55812.

Phone: 218-728-1622. **Fax:** 218-728-1557.

Technical Facilities: Channel No. 21 (512-518 MHz). Authorized power: 550-kw max. visual. Antenna: 932-ft. above av. terrain, 716-ft. above ground, 1953-ft. above sea level.

Latitude 46° 47' 39"
Longitude 92° 07' 03"

Transmitter: 1603 N. First Ave. W, Duluth.

Digital Facilities: Channel No. 17 (488-494 MHz). Power: 1000-kw max. visual. Antenna: 981-ft. above av. terrain, 763-ft. above ground.

Latitude 46° 47' 37"
Longitude 92° 07' 03"

FCC Digital File Number: BPCDT-19991028ABI (pending).

Note: Latitude and longitude coordinates shown are based on the North American Datum of 1927 (NAD 27) as currently required by the Mass Media Bureau of the FCC.

Ownership: KQDS Acquisition Corp.

Began Operation: January 1, 1997. Sale to present owner by Fant Broadcasting Co. LLC approved by FCC September 28, 1998 (*Television Digest*, Vol. 38:3).

Rates: On request.

City of License: Duluth.

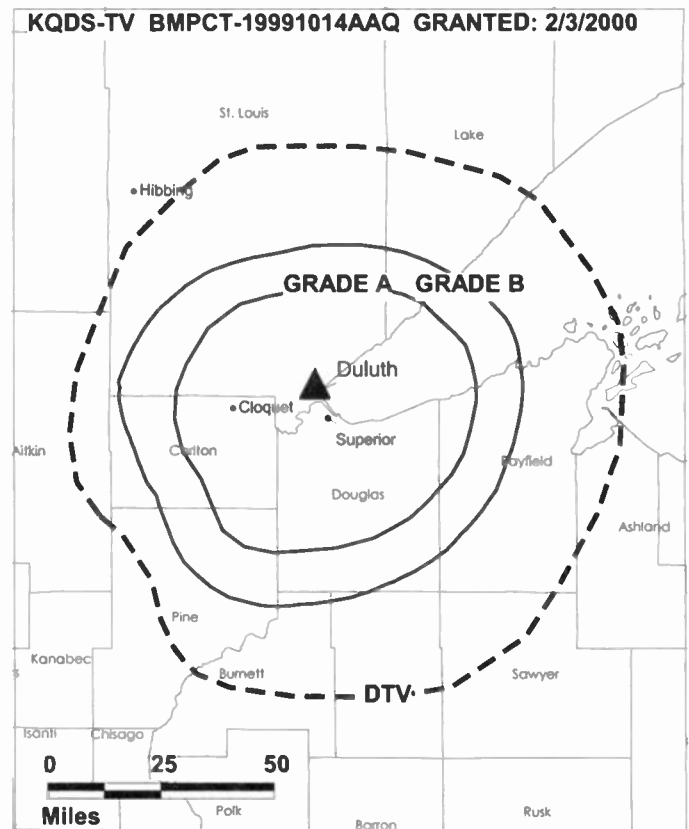
Station DMA: Duluth-Superior. Rank: 132.

TELEVISION & CABLE

ACTION UPDATE

The Authoritative Newsletter of Actions Affecting
Broadcasting and Cable Activities

For Information, call 800-771-9202



© 2001 Warren Communications News

Circulation © 2000 Nielsen. Coverage based on Nielsen study.

Grand Total	Cable TV Households	Non-cable TV Households	Total TV Households
Estimated Station Totals*	81,270	62,590	143,860
Average Weekly Circulation (2000)	14,608	12,292	26,901
Average Daily Circulation (2000)			8,344
Station DMA Total	Cable TV Households	Non-cable TV Households	Total TV Households
Estimated Station Totals*	79,260	62,590	141,850
Average Weekly Circulation (2000)	14,295	12,292	26,587
Average Daily Circulation (2000)			8,275
Other DMA Total	Cable TV Households	Non-cable TV Households	Total TV Households
Estimated Station Totals*	2,010	0	2,010
Average Weekly Circulation (2000)	314	0	314
Average Daily Circulation (2000)			68

*Estimated station totals are sums of the Nielsen TV and Cable TV household estimates for each county in which the station registers viewing of more than 5% as per the Nielsen Survey Methods.

Minnesota—Duluth

WDIO-TV

Ch. 10

(Operates satellite WIRT, Hibbing, MN)

Network Service: ABC.

Licensee: WDIO-TV LLC, 3415 University Ave., St. Paul, MN 55114.

Studio: 10 Observation Rd., Duluth, MN 55811.

Mailing Address: Box 16897, Duluth, MN 55816.

Phone: 218-727-6864. **Fax:** 218-727-4415.

E-mail: wdio@aol.com

Technical Facilities: Channel No. 10 (192-198 MHz). Authorized power: 316-kw visual, 31.6-kw aural. Antenna: 987-ft. above av. terrain, 789-ft. above ground, 2000-ft. above sea level.

Latitude 46° 47' 13"
Longitude 92° 07' 17"

Transmitter: 10 Observation Rd., Duluth, MN.

Digital Facilities: Channel No. 43 (644-650 MHz). Power: 900-kw max. visual. Antenna: 1293-ft. above av. terrain, 1112-ft. above ground.

Latitude 46° 47' 15"
Longitude 92° 07' 21"

FCC Digital File Number: BPCDT-19991027ABA (pending).

Note: Latitude and longitude coordinates shown are based on the North American Datum of 1927 (NAD 27) as currently required by the Mass Media Bureau of the FCC.

Satellite Earth Stations: Transmit/receive Scientific-Atlanta, 5-meter Ku-band; 5-meter C-band; Andrew, 7.3-meter C-band; Avantek receivers.

News Services: ABC NewsOne, AP, Conus, SNN.

Ownership: Hubbard Broadcasting Inc. (Group Owner).

Began Operation: January 24, 1966. Sale to Harcourt Brace Jovanovich Inc. by Frank P. Befera, et al., approved by FCC March 23, 1978 (Television Digest, Vol. 17:28). Sale to Hubbard Broadcasting approved by FCC November 27, 1987 (Vol. 27:33).

Represented (sales): Petry Television Inc.

Represented (legal): Holland & Knight.

Represented (engineering): du Treil, Lundin & Rackley Inc.

Personnel:

George Couture, Vice President & General Manager.

Joe Golden, General Sales Manager.

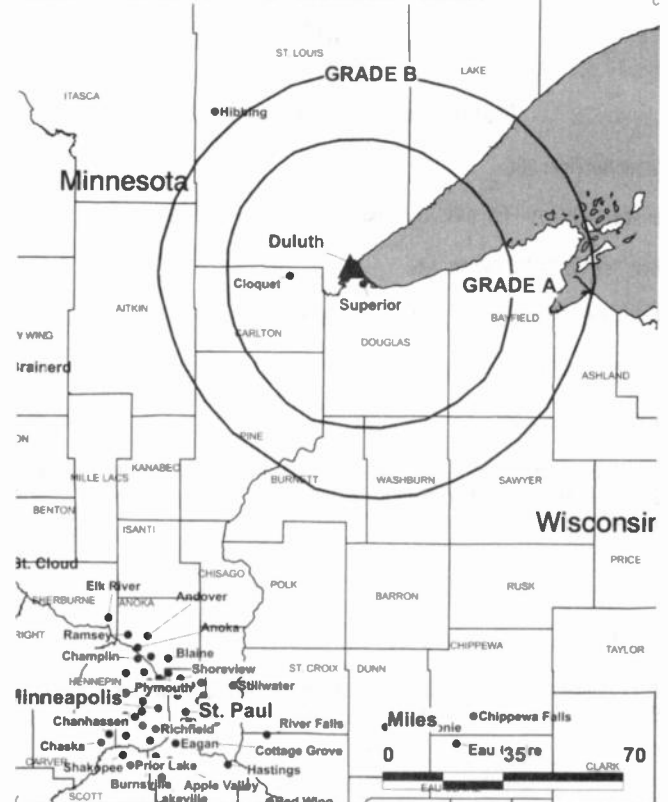
Stephen Bolf, Local Sales Manager.

Steve Goodspeed, News Director.

Dave Poirier, Program Manager.

Mike Hatlestad, Chief Engineer.

WDIO-TV BPCT-910617KF GRANTED: 10/02/91



© 2001 Warren Communications News

Jeff Laudergeran, Promotion Director.

Peggy Scandin, Office Manager.

Rates: On request.

City of License: Duluth. **Station DMA:** Duluth-Superior. **Rank:** 132.

Circulation © 2000 Nielsen. Coverage based on Nielsen study.

Grand Total	Cable TV Households	Non-cable TV Households	Total TV Households
Estimated Station Totals*	86,560	94,500	181,060
Average Weekly Circulation (2000)	68,019	51,768	119,786
Average Daily Circulation (2000)			68,581
Station DMA Total	Cable TV Households	Non-cable TV Households	Total TV Households
Estimated Station Totals*	86,560	80,670	167,230
Average Weekly Circulation (2000)	68,019	50,691	118,709
Average Daily Circulation (2000)			68,439
Other DMA Total	Cable TV Households	Non-cable TV Households	Total TV Households
Estimated Station Totals*	0	13,830	13,830
Average Weekly Circulation (2000)	0	1,077	1,077
Average Daily Circulation (2000)			143

*Estimated station totals are sums of the Nielsen TV and Cable TV household estimates for each county in which the station registers viewing of more than 5% as per the Nielsen Survey Methods.

Minnesota—Hibbing

WIRT Ch. 13 (Satellite of WDIO-TV, Duluth, MN)

Network Service: ABC.

Licensee: WDIO-TV LLC, 3415 University Ave., St. Paul, MN 55114.

Studio: See WDIO-TV, Duluth, MN.

Mailing Address: Box 16897, Duluth, MN 55816.

Phone: 218-727-6864. **Fax:** 218-727-4415.

E-mail: wdio@aol.com

Technical Facilities: Channel No. 13 (210-216 MHz). Authorized power: 125-kw visual, 12.5-kw aural. Antenna: 666-ft. above av. terrain, 517-ft. above ground, 2123-ft. above sea level.

Latitude	47°	22'	52"
Longitude	92°	57'	18"

Transmitter: Maple Hill, Hibbing.

Digital Facilities: Channel No. 36 (602-608 MHz). Power: 524-kw max. visual. Antenna: 692-ft. above av. terrain, 495-ft. above ground.

Latitude	47°	22'	53"
Longitude	92°	57'	15"

FCC Digital File Number: BPCDT-19991027ABC (pending).

Note: Latitude and longitude coordinates shown are based on the North American Datum of 1927 (NAD 27) as currently required by the Mass Media Bureau of the FCC.

News Services: AP, Conus.

Ownership: Hubbard Broadcasting Inc. (Group Owner).

Began Operation: August 31, 1967. Sale to present owner approved by FCC November 27, 1987.

Represented (sales): Petry Television Inc.

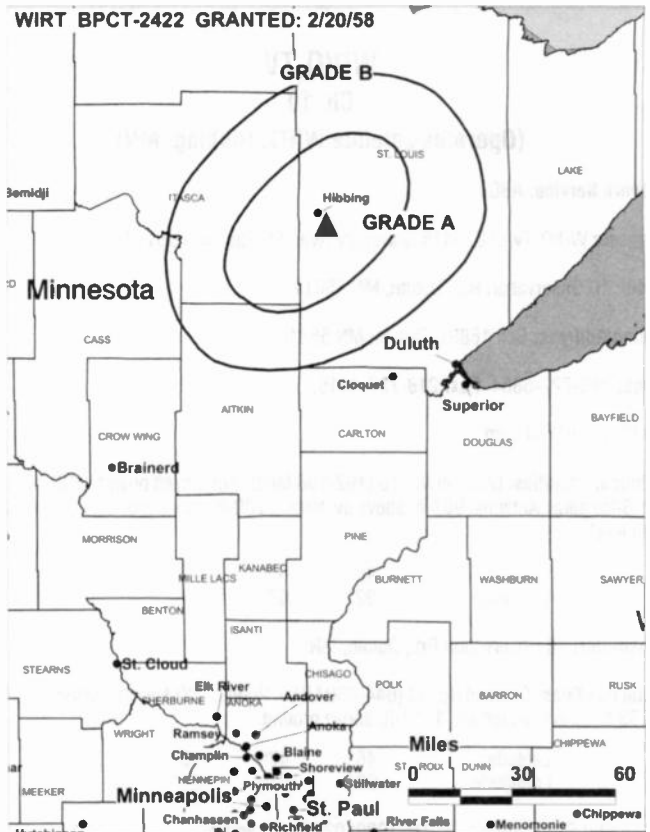
Represented (legal): Holland & Knight.

Personnel: See WDIO-TV, Duluth, MN.

Rates: On request.

City of License: Hibbing.

Station DMA: Duluth-Superior. **Rank:** 132.



© 2001 Warren Communications News

Circulation © 2000 Nielsen. Coverage based on Nielsen study.

Grand Total	Cable	Non-cable	Total
	TV Households	TV Households	TV Households
Estimated Station Totals*	17,860	45,770	63,630
Average Weekly Circulation (2000)	10,022	9,099	19,121
Average Daily Circulation (2000)			8,731
Station DMA Total	Cable	Non-cable	Total
	TV Households	TV Households	TV Households
Estimated Station Totals*	8,700	45,770	54,470
Average Weekly Circulation (2000)	5,177	9,099	14,275
Average Daily Circulation (2000)			7,357
Other DMA Total	Cable	Non-cable	Total
	TV Households	TV Households	TV Households
Estimated Station Totals*	9,160	0	9,160
Average Weekly Circulation (2000)	4,846	0	4,846
Average Daily Circulation (2000)			1,374

*Estimated station totals are sums of the Nielsen TV and Cable TV household estimates for each county in which the station registers viewing of more than 5% as per the Nielsen Survey Methods.

Minnesota—Mankato

KEYC-TV Ch. 12

Network Service: CBS.

Licensee: United Communications Corp., Box 128, Mankato, MN 56002.

Studio: 1570 Lookout Dr., North Mankato, MN 56003.

Mailing Address: Box 128, Mankato, MN 56002.

Phone: 507-625-7905. **Fax:** 507-625-5745.

E-mail: cbs@keyc.com

Web Site: http://www.keyc.com

Technical Facilities: Channel No. 12 (204-210 MHz). Authorized power: 316-kw visual, 47.4-kw aural. Antenna: 1040-ft. above av. terrain, 1116-ft. above ground, 2163-ft. above sea level.

Latitude 43° 56' 14"
Longitude 94° 24' 41"

Transmitter: 1.6-mi. NE of Lewisville, MN.

Digital Facilities: Channel No. 38 (614-620 MHz). Power: 920-kw max. visual. Antenna: 749-ft. above av. terrain, 767-ft. above ground.

Latitude 43° 56' 13"
Longitude 94° 24' 38"

FCC Digital File Number: BPCDT-19991028ADG. Granted: March 10, 2000.

Note: Latitude and longitude coordinates shown are based on the North American Datum of 1927 (NAD 27) as currently required by the Mass Media Bureau of the FCC.

Satellite Earth Stations: DH Satellite, 4.2-meter Ku & C-band; Scientific-Atlanta, 4.6-meter C-band; Scientific-Atlanta, 7-meter C-band; Vertex, 4.6-meter Ku-band; M/A-Corn, Scientific-Atlanta, Standard Communications receivers.

News Services: AP, CBS Newspath.

Ownership: United Communications Corp. (Group Owner).

Began Operation: October 5, 1960. Sale to present owner by Lee Enterprises approved by FCC August 26, 1977 (*Television Digest*, Vol. 17:25).

Represented (sales): Katz Continental Television.

Represented (legal): Wood, Maines & Brown Chartered.

Personnel:

Dennis Wahlstrom, Vice President & General Manager.

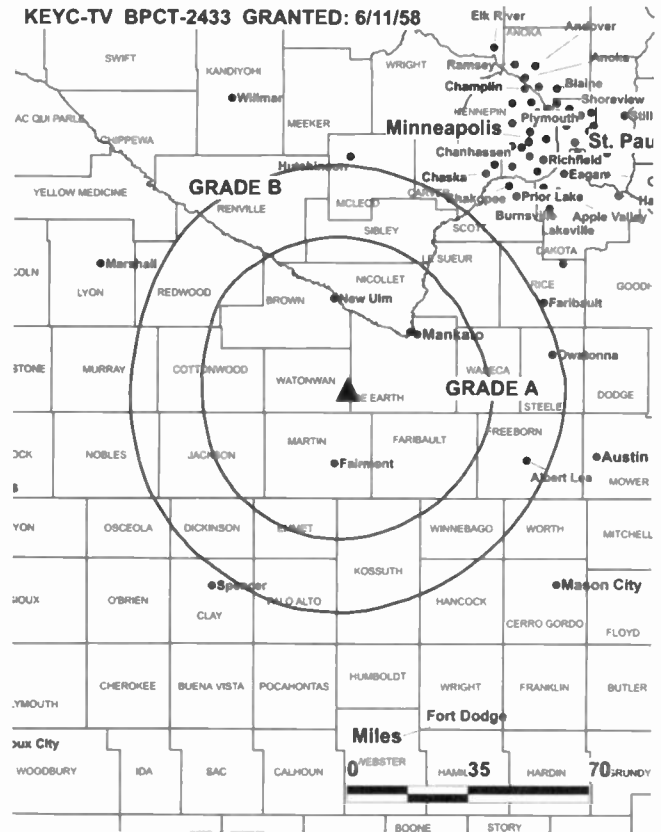
Elaine Peterson, Programming & Promotion Director.

Jeff Poole, Production Manager.

Derrick Hinds, News Director.

John Ginther, Local Sales Manager.

Merv Steffen, Chief Engineer.



© 2001 Warren Communications News

Sharon Freitag, Business Manager.

Highest 30 Sec. Rate: \$600.

City of License: Mankato. **Station DMA:** Mankato. **Rank:** 195.

Circulation © 2000 Nielsen. Coverage based on Nielsen study.

Grand Total	Cable TV Households	Non-cable TV Households	Total TV Households
Estimated Station Totals*	120,500	62,560	183,060
Average Weekly Circulation (2000)	59,398	26,155	85,553
Average Daily Circulation (2000)			47,832
Station DMA Total	Cable TV Households	Non-cable TV Households	Total TV Households
Estimated Station Totals*	37,170	14,830	52,000
Average Weekly Circulation (2000)	31,525	11,330	42,855
Average Daily Circulation (2000)			26,104
Other DMA Total	Cable TV Households	Non-cable TV Households	Total TV Households
Estimated Station Totals*	83,330	47,730	131,060
Average Weekly Circulation (2000)	27,873	14,825	42,697
Average Daily Circulation (2000)			21,728

*Estimated station totals are sums of the Nielsen TV and Cable TV household estimates for each county in which the station registers viewing of more than 5% as per the Nielsen Survey Methods.

Minnesota—Minneapolis-St. Paul

KARE Ch. 11

Network Service: NBC.

Licensee: Multimedia Cablevision Inc., 1100 Wilson Blvd., Arlington, VA 22234.

Studio: 8811 Olson Memorial Hwy., Minneapolis, MN 55427.

Phone: 612-546-1111. **Fax:** 612-546-8590.

Technical Facilities: Channel No. 11 (198-204 MHz). Authorized power: 316-kw visual, 31.6-kw aural. Antenna: 1440-ft. above av. terrain, 1375-ft. above ground, 2375-ft. above sea level.

Latitude 45° 03' 44.00"
Longitude 93° 08' 21.30"

Holds CP for change to 1493-ft. above av. terrain, 1401-ft. above ground, 2398-ft. above sea level. BPCT-981023KG.

Transmitter: 960 W. County Rd. F, Shoreview, MN.

Digital Facilities: Channel No. 35 (596-602 MHz). Antenna: 1427-ft. above av. terrain, 1339-ft. above ground, 2333-ft. above sea level.

Latitude 45° 03' 44.00"
Longitude 93° 08' 21.00"

FCC Digital File Number: BPCDT-980730KL. Granted: May 21, 1999.

Note: Latitude and longitude coordinates shown are based on the North American Datum of 1927 (NAD 27) as currently required by the Mass Media Bureau of the FCC.

Multichannel TV Sound: Stereo only.

Satellite Earth Stations: Transmit/receive Harris, 6-meter; Harris, 3-meter; Scientific-Atlanta, 10-meter; Vertex, 6-meter; DX Engineering, Harris, Scientific-Atlanta receivers.

SNG Mobile Dish: RSI, 2.4-meter Ku-band.

News Services: AP, Nexus, UPI.

Ownership: Gannett Broadcasting Group (Group Owner).

Began Operation: September 1, 1953. Sale pends to Multimedia Cablevision Inc. Sale to present owner by Metromedia Inc. approved by FCC February 17, 1983 (Television Digest, Vol. 22:35). Sale to Metromedia by Chris-Craft Industries approved by FCC June 14, 1972 (Vol. 11:31; 12:26). Sale to Chris-Craft by Time-Life Broadcasting Inc. approved by FCC August 24, 1964 (Vol. 4:35). Sale to Time-Life by H. M. Bitner interests approved by FCC April 17, 1957 (Vol. 12:50, 51; 13:16). Bitner group acquired time-sharing WTCN-TV & WMIN-TV, with radio WTCN, and made WTCN-TV into full-time outlet after FCC approved sale April 6, 1955 (Vol. 11:5, 15).

Represented (sales): Blair Television.

Represented (legal): Reed, Smith, Shaw & McClay.

Personnel:

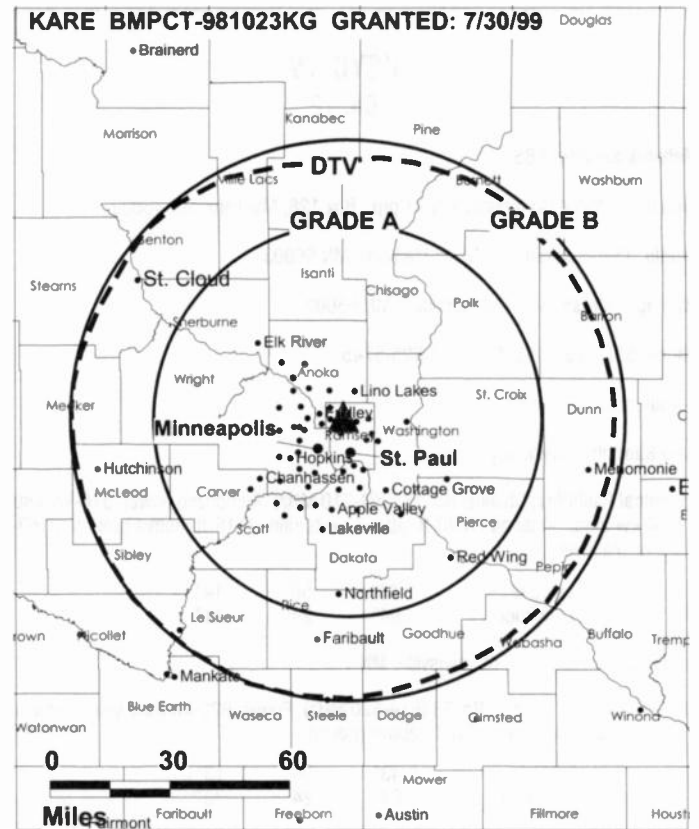
John Remes, President & General Manager.

Tom Lidner, Vice President, News.

Mervyn Jensen, Vice President & Business Manager.

Jerry Ness, General Sales Manager.

Cari Rietow, National Sales Manager.



© 2001 Warren Communications News

Michael Tamme, Engineering Director.

Susan Adams Loyd, Programming & Research Director.

Kiki Rosathi, Community Affairs Director.

Robert Bye, Production Manager.

Rates: On request.

City of License: Minneapolis. **Station DMA:** Minneapolis-St. Paul. **Rank:** 13.

Circulation © 2000 Nielsen. Coverage based on Nielsen study.

Grand Total	Cable TV Households	Non-cable TV Households	Total TV Households
Estimated Station Totals*	828,900	690,930	1,519,830
Average Weekly Circulation (2000)	627,566	481,667	1,109,233
Average Daily Circulation (2000)			606,623
Station DMA Total	Cable TV Households	Non-cable TV Households	Total TV Households
Estimated Station Totals*	758,170	628,860	1,387,030
Average Weekly Circulation (2000)	594,350	467,605	1,061,955
Average Daily Circulation (2000)			585,504
Other DMA Total	Cable TV Households	Non-cable TV Households	Total TV Households
Estimated Station Totals*	70,730	62,070	132,800
Average Weekly Circulation (2000)	33,217	14,062	47,278
Average Daily Circulation (2000)			21,118

*Estimated station totals are sums of the Nielsen TV and Cable TV household estimates for each county in which the station registers viewing of more than 5% as per the Nielsen Survey Methods.

Minnesota—Minneapolis-St. Paul

KMSP-TV Ch. 9

Network Service: UPN.

Licensee: United Television Inc., 132 S. Rodeo Dr., 4th Floor, Beverly Hills, CA 90212.

Studio: 11358 Viking Dr., Eden Prairie, MN 55344-7258.

Phone: 612-944-9999. **Fax:** 612-942-0286.

E-mail: upn9info@kmsp.com

Web Site: <http://www.kmsp.com/>

Technical Facilities: Channel No. 9 (186-192 MHz). Authorized power: 316-kw visual, 38-kw aural. Antenna: Circularly polarized, 1427-ft. above av. terrain, 1430-ft. above ground, 2339-ft. above sea level.

Latitude 45° 03' 30"
Longitude 93° 07' 27"

Transmitter: 550 Gramsie Rd., Shoreview, MN.

Digital Facilities: Channel No. 26 (542-548 MHz). Power: 691-kw max. visual. Antenna: 1362-ft. above av. terrain, 1365-ft. above ground.

Latitude 45° 03' 30"
Longitude 93° 07' 27"

FCC Digital File Number: BPCDT-19991021ACG. Granted: May 15, 2000.

Note: Latitude and longitude coordinates shown are based on the North American Datum of 1927 (NAD 27) as currently required by the Mass Media Bureau of the FCC.

Satellite Earth Stations: Andrew, 4.5-meter Ku & C-band; Scientific-Atlanta, 4.5-meter Ku-band; Scientific-Atlanta, 5-meter C-band; Harris, Microdyne, Scientific-Atlanta receivers.

News Service: CNN Newsource.

Ownership: United Television Inc. (Group Owner).

Began Operation: January 9, 1955. Sale to United Television Inc. by Minneapolis Tower Co. (Morris T. Baker) approved by FCC May 23, 1956 (*Television Digest*, Vol. 12:14, 16, 21). Sale of 75% to National Telefilm Assoc. Inc. approved by FCC November 20, 1957 (Vol. 13:34, 47). Sale to NTA of additional 25% held by Loew's Inc. (MGM) approved by FCC February 1958 (Vol. 14:7). Sale to 20th Century-Fox TV Inc. by NTA approved by FCC October 29, 1959 (Vol. 15:34, 44). United Television Inc. acquired 100% of stock from 20th Century-Fox June 8, 1981. Sale pending to News Corp. (Vol. 40:34).

Represented (sales): United Television Sales.

Represented (legal): Wilmer, Cutler & Pickering.

Represented (engineering): Lohnes & Culver.

Personnel:

Evan Thompson, President.

Garth S. Lindsey, Vice President, Finance.

Stuart Swartz, General Manager.

Stephanie Peterson, General Sales Manager.

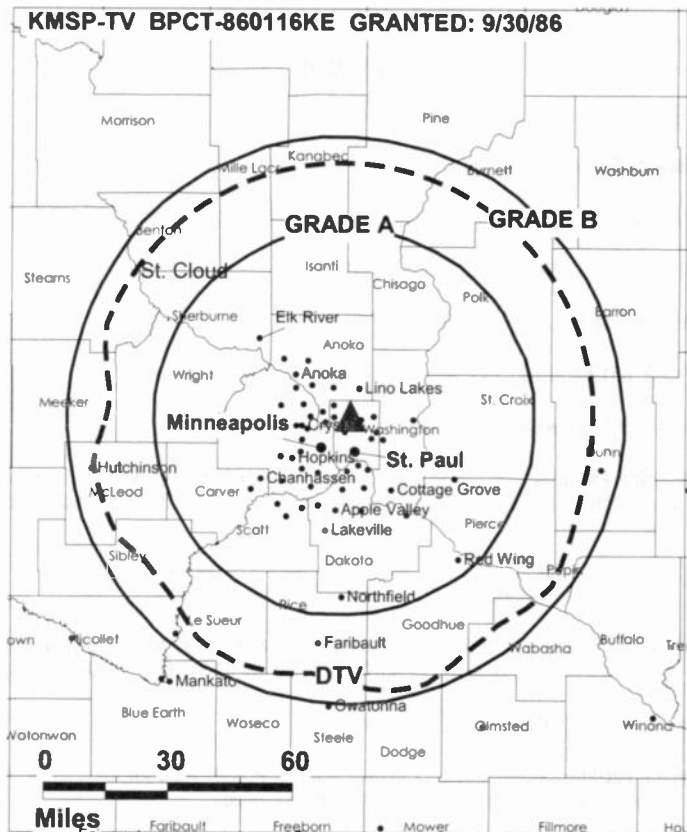
Doug McMonagle, Local Sales Manager.

Rich Ambrose, National Sales Manager.

Dana Benson, News Director.

Darold Arvidson, Engineering Director.

KMSP-TV BPCT-860116KE GRANTED: 9/30/86



Dale Bluestein, Creative Services Director.

John Dunn, Assistant Creative Services Director.

Darrell Schmidt, Business Manager.

Susan Arneson, Program Manager.

Kay Suttiff, Traffic Manager.

Donna Schimmenti-Azarian, Research Director.

Leila Larson, Office Manager.

Rates: On request.

City of License: Minneapolis. **Station DMA:** Minneapolis-St. Paul. **Rank:** 13.

Circulation © 2000 Nielsen. Coverage based on Nielsen study.

Grand Total	Cable TV Households	Non-cable TV Households	Total TV Households
Estimated Station Totals*	1,040,130	677,860	1,717,990
Average Weekly Circulation (2000)	478,773	375,618	854,391
Average Daily Circulation (2000)			319,949
Station DMA Total	Cable TV Households	Non-cable TV Households	Total TV Households
Estimated Station Totals*	761,790	628,860	1,390,650
Average Weekly Circulation (2000)	376,266	365,571	741,837
Average Daily Circulation (2000)			288,446
Other DMA Total	Cable TV Households	Non-cable TV Households	Total TV Households
Estimated Station Totals*	278,340	49,000	327,340
Average Weekly Circulation (2000)	102,506	10,047	112,554
Average Daily Circulation (2000)			31,503

*Estimated station totals are sums of the Nielsen TV and Cable TV household estimates for each county in which the station registers viewing of more than 5% as per the Nielsen Survey Methods.

Minnesota—Minneapolis-St. Paul

KMWB
Ch. 23

Network Service: WBN.

Licensee: KLGT Licensee LLC, 10706 Beaver Dam Rd., Cockeysville, MD 21030.

Studio: 1640 Como Ave., St. Paul, MN 55108.

Mailing Address: Box 8125, St. Paul, MN 55108.

Phone: 651-646-2300. **Fax:** 651-646-1220.

Web Site: <http://www.kmwb23.com>

Technical Facilities: Channel No. 23 (524-530 MHz). Authorized power: 4519-kw max. visual. Antenna: 1151-ft. above av. terrain, 1152-ft. above ground, 2062-ft. above sea level.

Latitude 45° 03' 29.50"
Longitude 93° 07' 27.00"

Holds CP for change to 3325-kw max. visual, 1345-ft. above av. terrain, 1253-ft. above ground, 2251-ft. above sea level; lat. 45° 03' 44", long. 93° 08' 21". BPCT- 19991118AAV.

Transmitter: 570 Gramsie Rd., Shoreview, MN.

Digital Facilities: Channel No. 22 (518-524 MHz). Power: 1000-kw max. visual. Antenna: 1345-ft. above av. terrain, 1253-ft. above ground.

Latitude 45° 03' 44.00"
Longitude 93° 08' 21.00"

FCC Digital File Number: BPCDT-19991027ADG (pending).

Note: Latitude and longitude coordinates shown are based on the North American Datum of 1927 (NAD 27) as currently required by the Mass Media Bureau of the FCC.

Ownership: Sinclair Broadcast Group Inc. (Group Owner).

Began Operation: September 22, 1982. Sale to United Cable TV Corp., et al., by Buford Television approved by FCC September 5, 1984. Sale to KTMA-TV Acquisition Corp. approved by FCC September 30, 1986 (*Television Digest*, Vol. 26:36). Sale to Lakeland Group Television Inc. approved by FCC January 17, 1992. Sale to present owner from Lakeland Group Television Inc. approved by FCC March 16, 1998.

Represented (sales): Seftel Inc.

Represented (legal): Shaw Pittman.

Represented (engineering): Denny & Associates PC.

Personnel:

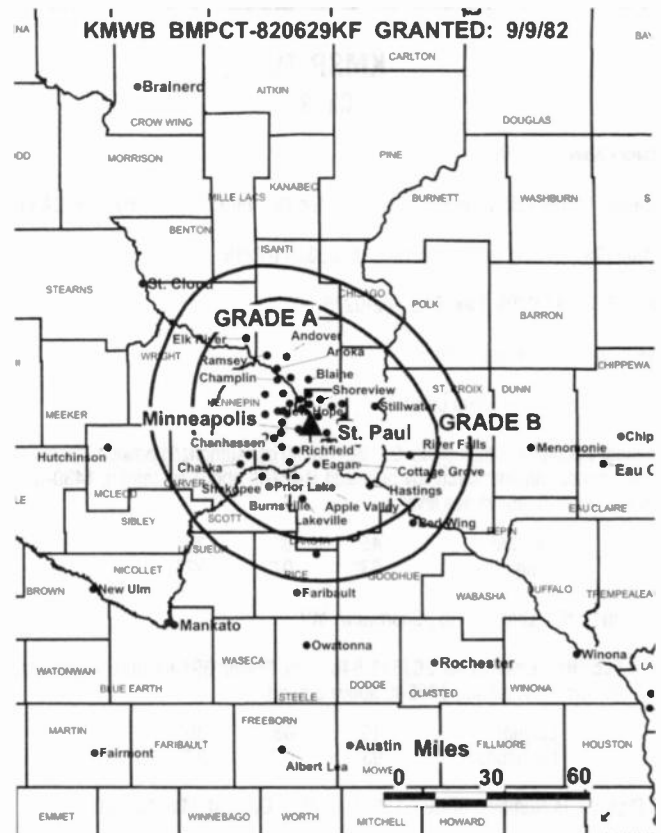
Dan Mellon, General Manager.

Steven Lunde, Operations Manager.

Rates: On request.

City of License: Minneapolis.

Station OMA: Minneapolis-St. Paul. Rank: 13.



© 2001 Warren Communications News

Circulation © 2000 Nielsen. Coverage based on Nielsen study.

Grand Total	Cable		Non-cable		Total
	TV Households	TV Households	TV Households	TV Households	
Estimated Station Totals*	727,630	623,450	1,351,080		
Average Weekly Circulation (2000)	238,896	234,715	473,610		
Average Daily Circulation (2000)			151,964		
Station OMA Total	Cable		Non-cable		Total
	TV Households	TV Households	TV Households	TV Households	
Estimated Station Totals*	716,690	594,060	1,310,750		
Average Weekly Circulation (2000)	235,731	229,116	464,847		
Average Daily Circulation (2000)			150,104		
Other OMA Total	Cable		Non-cable		Total
	TV Households	TV Households	TV Households	TV Households	
Estimated Station Totals*	10,940	29,390	40,330		
Average Weekly Circulation (2000)	3,165	5,599	8,764		
Average Daily Circulation (2000)			1,860		

*Estimated station totals are sums of the Nielsen TV and Cable TV household estimates for each county in which the station registers viewing of more than 5% as per the Nielsen Survey Methods.

Kepper, Tupper & Company

We brokered the sale of KMWB-TV

112 High Ridge Avenue, Ridgefield, CT (203)431-3366

Minnesota—St. Paul-Minneapolis

KSTP-TV

Ch. 5

(Operates satellites KSAX, Alexandria & KRWF, Redwood Falls, MN)

Network Service: ABC.

Licensee: Hubbard Broadcasting Inc., 3415 University Ave., St. Paul, MN 55114.

Studio: 3415 University Ave., St. Paul, MN 55114.

Phone: 651-646-5555. **Fax:** 651-642-4172; 651-642-4409.

Web Site: <http://www.kstp.com>

Technical Facilities: Channel No. 5 (76-82 MHz). Authorized power: 100-kw visual, 15.1-kw aural. Antenna: 1430-ft. above av. terrain, 1375-ft. above ground, 2375-ft. above sea level.

Latitude 45° 03' 45"
Longitude 93° 08' 22"

Holds CP for change to 1480-ft. above av. terrain, 1394-ft. above ground, 2392-ft. above sea level; lat. 45° 03' 45", long. 93° 08' 21". BPCT-990524KF.

Transmitter: 960 W. County Rd. F, Shoreview, MN.

Digital Facilities: Channel No. 50 (686-692 MHz). Power: 1000-kw max. visual. Antenna: 1421-ft. above av. terrain, 1335-ft. above ground, 2333-ft. above sea level.

Latitude 45° 03' 44"
Longitude 93° 08' 21"

Transmitter: 960 County Rd. F, 4-mi. E of Lexington Ave., Shoreview.

FCC Digital File Number: BPCDT-980731KG. Granted: May 21, 1999.

Note: Latitude and longitude coordinates shown are based on the North American Datum of 1927 (NAD 27) as currently required by the Mass Media Bureau of the FCC.

Multichannel TV Sound: Stereo only.

Satellite Earth Stations: Scientific-Atlanta, 3.7-meter; Scientific-Atlanta, 4.5-meter; Scientific-Atlanta, 5.5-meter; Scientific-Atlanta, 11-meter; Vertex, 4.5-meter Ku & C-band; Andrew, Scientific-Atlanta receivers.

AM Affiliate: KSTP, 50-kw, 1500 kHz.

FM Affiliate: KSTP-FM, 100-kw, 94.5 MHz (No. 233), 1220-ft.

News Services: ABC NewsDne, AP, Conus.

Ownership: Hubbard Broadcasting Inc. (Group Owner).

Began Operation: April 23, 1948.

Represented (sales): Petry Television Inc.

Represented (legal): Holland & Knight.

Represented (engineering): du Treil, Lundin & Rackley Inc.

Personnel:

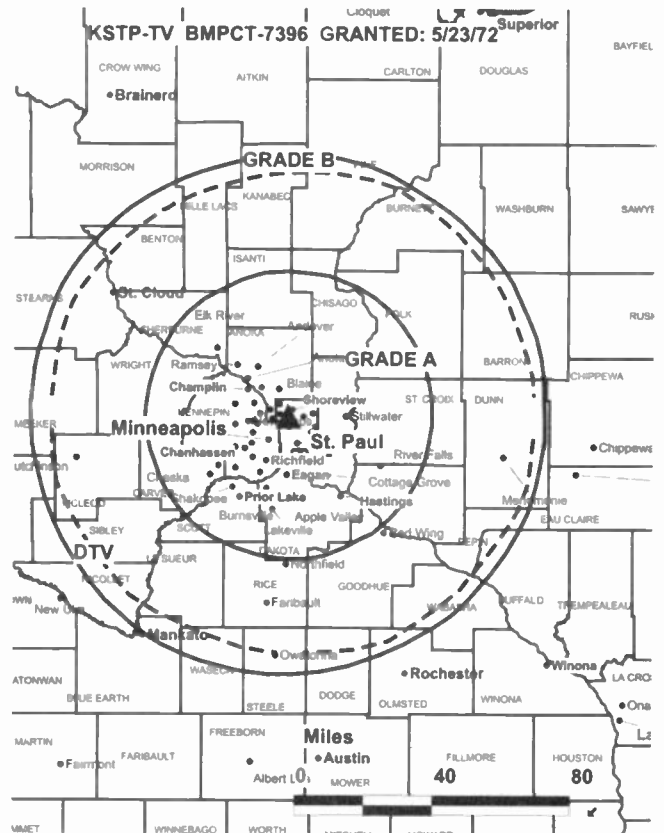
Edward Piette, Vice President & General Manager.

Dixie Hansen, Vice President & Business Manager.

Dayna Deutsch, Vice President & Community Affairs Director.

Trey Fabacher, General Sales Manager.

Wendy Sedlacek, Local Sales Manager.



© 2001 Warren Communications News

Deborah Kerr, National Sales Manager.

Scott Libin, News Director.

Mike Smith, Programming & Production Director.

Dick Rice, Engineering Director.

David Baumann, Creative Services Director.

Donna Corle, Traffic Manager.

Highest 30 Sec. Rate: \$4500.

City of License: St. Paul. **Station DMA:** Minneapolis-St. Paul. **Rank:** 13.

Circulation © 2000 Nielsen. Coverage based on Nielsen study.

Grand Total	Cable TV Households	Non-cable TV Households	Total TV Households
Estimated Station Totals*	835,570	659,240	1,494,810
Average Weekly Circulation (2000)	591,790	458,541	1,050,331
Average Daily Circulation (2000)			533,325
Station DMA Total	Cable TV Households	Non-cable TV Households	Total TV Households
Estimated Station Totals*	731,000	612,550	1,343,550
Average Weekly Circulation (2000)	535,433	444,007	979,440
Average Daily Circulation (2000)			502,108
Other DMA Total	Cable TV Households	Non-cable TV Households	Total TV Households
Estimated Station Totals*	104,570	46,690	151,260
Average Weekly Circulation (2000)	56,357	14,534	70,891
Average Daily Circulation (2000)			31,217

*Estimated station totals are sums of the Nielsen TV and Cable TV household estimates for each county in which the station registers viewing of more than 5% as per the Nielsen Survey Methods.

Minnesota—Minneapolis

KVBM-TV Ch. 45

Network Service: HSN.

Licensee: Hubbard Broadcasting Inc., 3415 University Ave., St. Paul, MN 55114-2099.

Studio: 1080 W. County Rd. E, Shoreview, MN 55126.

Phone: 651-645-4500. **Fax:** 651-642-4172.

E-mail: kvbm@hbi.com

Web Site: <http://www.kvbm.com>

Technical Facilities: Channel No. 45 (656-662 MHz). Authorized power: 5000-kw max. visual. Antenna: 1230-ft. above av. terrain, 1135-ft. above ground, 2136-ft. above sea level.

Latitude 45° 03' 44.00"
Longitude 93° 08' 21.30"

Transmitter: Telefarm S. tower.

Digital Facilities: Channel No. 44 (650-656 MHz). Power: 82-kw max. visual. Antenna: 1230-ft. above av. terrain, 1135-ft. above ground.

Latitude 45° 03' 44.00"
Longitude 93° 08' 21.00"

FCC Digital File Number: BPCDT-19991029AGQ (pending).

Note: Latitude and longitude coordinates shown are based on the North American Datum of 1927 (NAD 27) as currently required by the Mass Media Bureau of the FCC.

Satellite Earth Station: United Satellite Systems, 4.5-meter C-band.

Ownership: Hubbard Broadcasting Inc.

Began Operation: June 18, 1994. Sale to present owner from KVBM Television Inc. approved by FCC February 18, 2000 (*Television Digest*, Vol. 39:42).

Represented (sales): Pety Television Inc.

Represented (legal): Holland & Knight LLP.

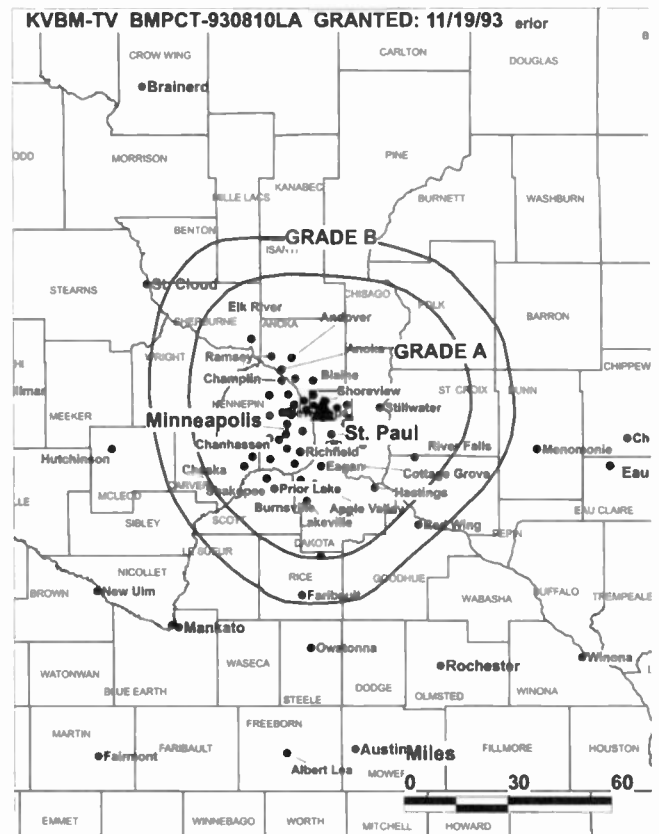
Represented (engineering): du Treil, Lundin & Rackley Inc.

Personnel:

Dixie Hansen, Vice President & Business Manager.

Ed Plette, General Manager.

Dick Rice, Chief Engineer.



© 2001 Warren Communications News

Rates: On request.

City of License: Minneapolis. **Station DMA:** Minneapolis-St. Paul. **Rank:** 13.

Circulation © 2000 Nielsen. Coverage based on Nielsen study.

Grand Total	Cable TV Households	Non-cable TV Households	Total TV Households
Estimated Station Totals*	3,570	13,400	16,970
Average Weekly Circulation (2000)	179	1,110	1,289
Average Daily Circulation (2000)			164

Station DMA Total	Cable TV Households	Non-cable TV Households	Total TV Households
Estimated Station Totals*	3,570	13,400	16,970
Average Weekly Circulation (2000)	179	1,110	1,289
Average Daily Circulation (2000)			164

* Estimated station totals are sums of the Nielsen TV and Cable TV household estimates for each county in which the station registers viewing of more than 5% as per the Nielsen Survey Methods.

Minnesota—Minneapolis-St. Paul

WCCO-TV

Ch. 4

(Operates satellites KCCO-TV, Alexandria & KCCW-TV Walker, MN)

Network Service: CBS.

Licensee: CBS Broadcasting Inc., 600 New Hampshire Ave. NW, Suite 1200, Washington, DC 20037.

Studio: 90 S. 11th St., Minneapolis, MN 55403.

Phone: 612-339-4444. **Fax:** 612-330-2767.

E-mail: news@wcco.com; **Web Site:** http://www.wcco.com/

Technical Facilities: Channel No. 4 (66-72 MHz). Authorized power: 100-kw visual, 10-kw aural. Antenna: 1430-ft. above av. terrain, 1375-ft. above ground, 2375-ft. above sea level.

Latitude 45° 03' 45.00"
Longitude 93° 08' 21.30"

Holds CP for change to 1483-ft. above av. terrain, 1394-ft. above ground, 2395-ft. above sea level, transmitter to 960 County Rd. F, Ramsey County. BPCT-990604KE.

Transmitter: County Rd. F, 0.4-mi. E of Lexington Ave., Shoreview, MN.

Digital Facilities: Channel No. 32 (578-584 MHz). Power: 1000-kw max. visual. Antenna: 1421-ft. above av. terrain, 1339-ft. above ground, 2336-ft. above sea level.

Latitude 45° 03' 44.00"
Longitude 93° 08' 21.00"

Transmitter: 960 County Rd. F, Shoreview.

FCC Digital File Number: BPCDT-980730KN. Granted: May 21, 1999.

Note: Latitude and longitude coordinates shown are based on the North American Datum of 1927 (NAD 27) as currently required by the Mass Media Bureau of the FCC.

Multichannel TV Sound: Stereo only.

Satellite Earth Stations: Transmit/receive Dalsat, 4.3-meter Ku-band; Andrew, 4.6-meter Ku & C-band; Microdyne, 5-meter C-band; Scientific-Atlanta, 4.6-meter C-band; Scientific-Atlanta, 7-meter C-band; DX Engineering, Harris, Microdyne, Scientific-Atlanta receivers.

AM Affiliate: WCCO, 50-kw, 830 kHz; KSGS, 1-kw, 950 kHz.

FM Affiliate: WLTE, 100-kw, 102.9 MHz (No. 275), 1150-ft.; KMJZ, 89-kw, 104.1 mHz (No. 281), 1033-ft.

News Service: AP.

Ownership: Viacom International Inc. (Group Owner).

Began Operation: July 1, 1949. First broadcast as WTCN-TV. Sale to Midwest Communications approved by FCC August 1952 (*Television Digest*, Vol. 8:10, 33); CBS sold 47% interest to Minneapolis Star & Tribune Co. in November 1954 (Vol. 10:45). Transfer of control of Mid-Continent Radio-Television Inc. (equally owned by MTC Properties & Northwest Publications Inc.) to MTC Properties approved by FCC June 30, 1976 following merger of Ridder Publications with Knight Newspapers & spin-off of Ridder broadcast properties (Vol. 14:28, 30). Acquisition of Minneapolis Star-Tribune interest by MTC Properties was accomplished August 16, 1976. Sale to CBS Inc. approved by FCC December 19, 1991 (Vol. 31:25, 30, 45, 51). Sale to present owner from CBS Inc. approved by FCC May 3, 2000.

Represented (sales): TeleRep Inc.

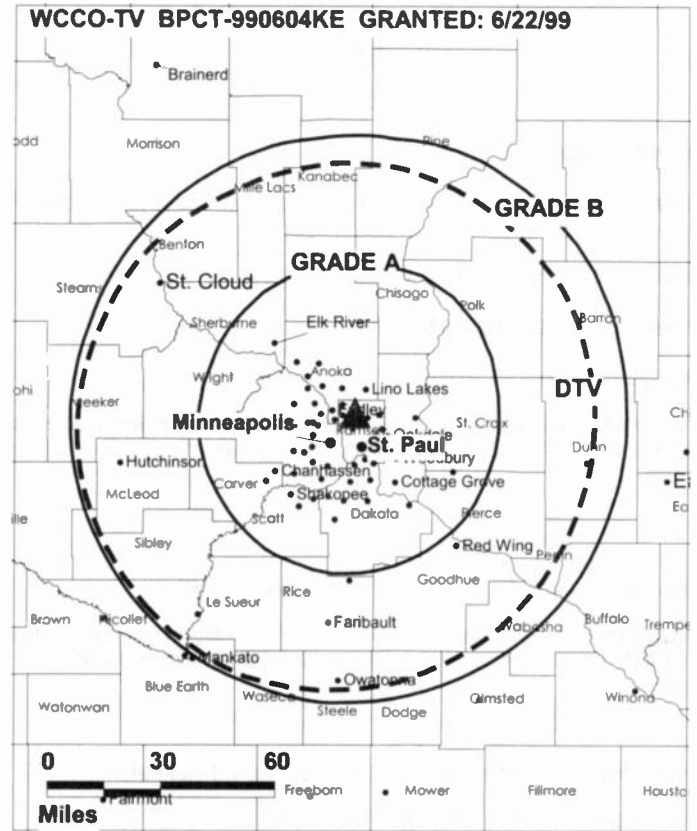
Personnel:

Jan McDaniel, Vice President & General Manager.

Ken Rees, Vice President & Station Manager.

Dan Mellon, Sales Director.

WCCO-TV BPCT-990604KE GRANTED: 6/22/99



© 2001 Warren Communications News

Dave Baker, Local Sales Manager.

Marc LeSage, National Sales Manager.

Lori Fink Garelick, Program Director.

Ted Canova, News Director.

Jeanine Socha, Research Director.

Skip Erickson, Engineering & Operations Director.

Greg Keck, Planning & Administration Director.

Betty May, Program Coordinator.

Rates: On request.

City of License: Minneapolis. **Station DMA:** Minneapolis-St. Paul. **Rank:** 13.

Circulation © 2000 Nielsen. Coverage based on Nielsen study.

Grand Total	Cable TV Households	Non-cable TV Households	Total TV Households
Estimated Station Totals*	888,160	686,840	1,575,000
Average Weekly Circulation (2000)	602,420	459,077	1,061,497
Average Daily Circulation (2000)			585,753
Station DMA Total	Cable TV Households	Non-cable TV Households	Total TV Households
Estimated Station Totals*	737,660	615,660	1,353,320
Average Weekly Circulation (2000)	540,590	446,498	987,088
Average Daily Circulation (2000)			552,817
Other DMA Total	Cable TV Households	Non-cable TV Households	Total TV Households
Estimated Station Totals*	150,500	71,180	221,680
Average Weekly Circulation (2000)	61,830	12,580	74,409
Average Daily Circulation (2000)			32,936

*Estimated station totals are sums of the Nielsen TV and Cable TV household estimates for each county in which the station registers viewing of more than 5% as per the Nielsen Survey Methods.

Minnesota—Minneapolis-St. Paul

WFTC Ch. 29

Network Service: FOX.

Licensee: Clear Channel Radio Licenses Inc., 200 Concord Plaza, Suite 600, San Antonio, TX 78265-9512.

Studio: 1701 Broadway St. NE, Minneapolis, MN 55413.

Phone: 612-379-2929. **Fax:** 612-379-2900.

Web Site: <http://www.fox29.com>

Technical Facilities: Channel No. 29 (560-566 MHz). Authorized power: 5000-kw max. visual. Antenna: 1224-ft. above av. terrain, 1227-ft. above ground, 2136-ft. above sea level.

Latitude 45° 03' 30"
Longitude 93° 07' 27"

Transmitter: Gramsie Rd., 0.4-mi. E of Victoria, Shoreview, MN.

Digital Facilities: Channel No. 21 (512-518 Mhz). Power: 1000-kw max. visual. Antenna: 1529-ft. above av. terrain, 1509-ft. above ground, 2431-ft. above sea level.

Latitude 45° 04' 05"
Longitude 93° 10' 29"

Transmitter: 0.3-mi. NW of intersection of Old State Hwy. 10 & I-694.

FCC Digital File Number: BPCDT-981201KF (pending).

Note: Latitude and longitude coordinates shown are based on the North American Datum of 1927 (NAD 27) as currently required by the Mass Media Bureau of the FCC.

Multichannel TV Sound: Stereo only.

Satellite Earth Stations: AFC, 5-meter C-band; DH Satellite, 5-meter Ku & C-band; Prodelin, 3.6-meter Ku & C-band; Vertex, 3.7-meter Ku-band; Standard Communications receivers.

News Service: Fox NewsEdge.

Ownership: Clear Channel Broadcasting Inc. (Group Owner).

Began Operation: October 6, 1982. Sale to present owner approved by FCC September 30, 1993 (Television Digest, Vol. 33:32). Sale to Nationwide Communications by Beverly Hills Hotel Corp. approved by FCC July 30, 1985. Sale to Beverly Hills Hotel Corp. by Jonathan E. Byrd, et al., approved by FCC March 20, 1984.

Represented (sales): Katz Television; Canadian Communications Co.

Represented (legal): Wiley, Rein & Fielding.

Personnel:

Steve Spendlove, Vice President & General Manager.

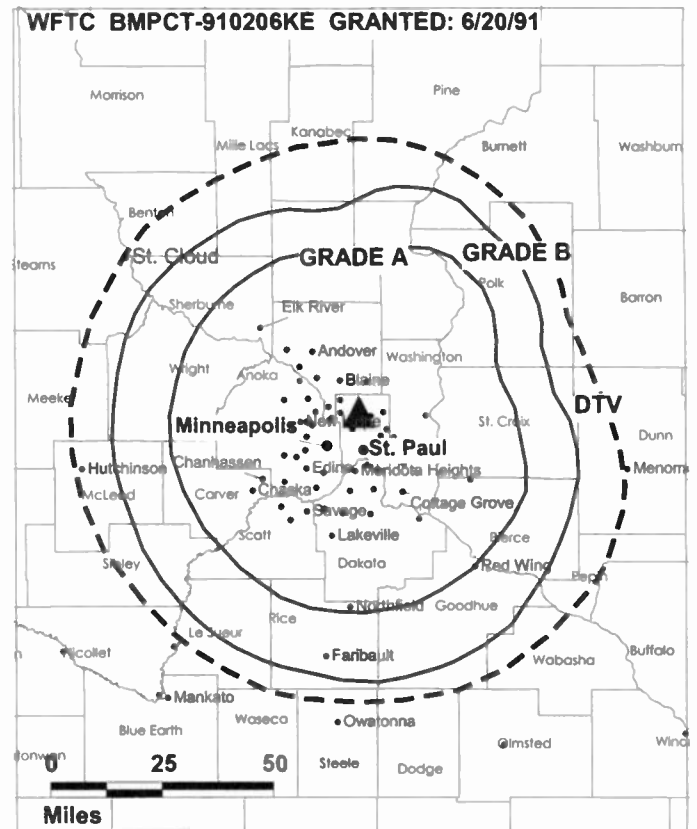
Tom Bourassa, General Sales Manager.

Mike Czerwinski, National Sales Manager.

Julie O'Neil, Program Director.

David Bird, Chief Engineer.

Enid Parkinson, Promotion & Marketing Director.



© 2001 Warren Communications News

Kim Tregilgas, Research & New Media Director.

Tom Pahnke, Creative Services Director.

Carol Mauder, Business Manager.

Rates: On request.

City of License: Minneapolis. **Station DMA:** Minneapolis-St. Paul. **Rank:** 13.

Circulation © 2000 Nielsen. Coverage based on Nielsen study.

Grand Total	Cable TV Households	Non-cable TV Households	Total TV Households
Estimated Station Totals*	826,700	646,600	1,473,300
Average Weekly Circulation (2000)	451,654	335,694	787,348
Average Daily Circulation (2000)			315,731
Station DMA Total	Cable TV Households	Non-cable TV Households	Total TV Households
Estimated Station Totals*	756,330	614,360	1,370,690
Average Weekly Circulation (2000)	427,141	327,996	755,137
Average Daily Circulation (2000)			304,279
Other DMA Total	Cable TV Households	Non-cable TV Households	Total TV Households
Estimated Station Totals*	70,370	32,240	102,610
Average Weekly Circulation (2000)	24,513	7,698	32,211
Average Daily Circulation (2000)			11,452

*Estimated station totals are sums of the Nielsen TV and Cable TV household estimates for each county in which the station registers viewing of more than 5% as per the Nielsen Survey Methods.

Minnesota—Redwood Falls

KRWF
Ch. 43

(Satellite of KSTP-TV, St. Paul-Minneapolis, MN)

Network Service: ABC.

Licensee: KSAX-TV LLC, 3415 University Ave., St. Paul, MN 55114.

Studio: See KSAX-TV, Alexandria, MN.

Web Site: <http://www.ksax.com>

Phone: 320-763-5729. **Fax:** 320-763-4627.

Technical Facilities: Channel No. 43 (644-650 MHz). Authorized power: 1220-kw max. visual, 122-kw max. aural. Antenna: 547-ft. above av. terrain, 535-ft. above ground, 1619-ft. above sea level.

Latitude 44° 29' 03"
Longitude 95° 29' 27"

Transmitter: 3.6-mi. ENE of intersection of Hwys. 68 & 19.

FCC Proposed Digital Channel Number: Ch. 27.

Note: Latitude and longitude coordinates shown are based on the North American Datum of 1927 (NAD 27) as currently required by the Mass Media Bureau of the FCC.

Ownership: Hubbard Broadcasting Inc. (Group Owner).

Began Operation: April 14, 1987.

Represented (sales): Petry Television Inc.

Represented (legal): Fletcher, Heald & Hildreth PLC.

Represented (engineering): du Treil, Lundin & Rackley Inc.

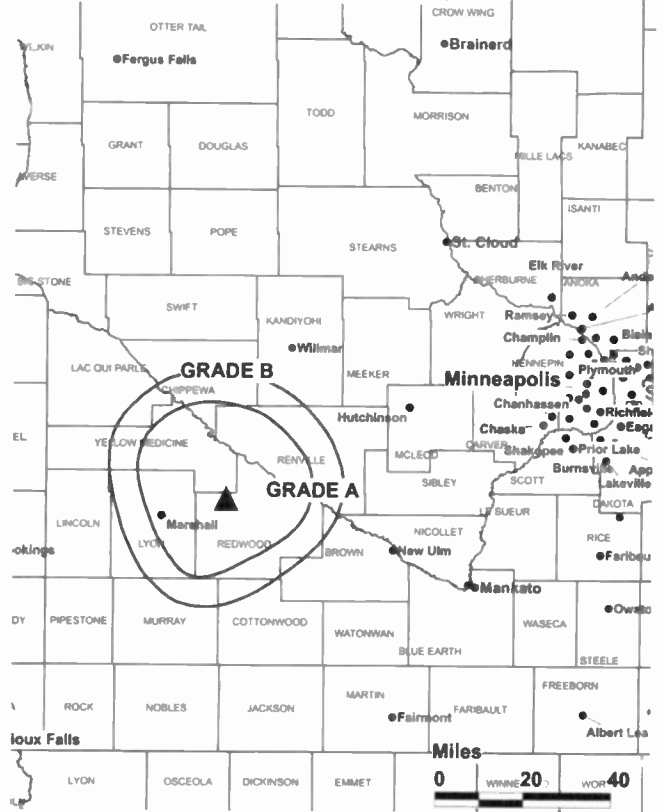
Personnel: See KSAX, Alexandria MN.

Rates: On request.

City of License: Redwood Falls.

Station DMA: Minneapolis-St. Paul. Rank: 13.

KRWF BMPCT-870127KM GRANTED: 3/12/87



© 2001 Warren Communications News

Circulation © 2000 Nielsen. Coverage based on Nielsen study.

Grand Total	Cable TV Households	Non-cable TV Households	Total TV Households
Estimated Station Totals*	16,110	6,910	23,020
Average Weekly Circulation (2000)	5,545	1,574	7,119
Average Daily Circulation (2000)			2,928
Station DMA Total	Cable TV Households	Non-cable TV Households	Total TV Households
Estimated Station Totals*	13,130	6,910	20,040
Average Weekly Circulation (2000)	4,706	1,574	6,280
Average Daily Circulation (2000)			2,802
Other DMA Total	Cable TV Households	Non-cable TV Households	Total TV Households
Estimated Station Totals*	2,980	0	2,980
Average Weekly Circulation (2000)	839	0	839
Average Daily Circulation (2000)			126

*Estimated station totals are sums of the Nielsen TV and Cable TV household estimates for each county in which the station registers viewing of more than 5% as per the Nielsen Survey Methods.

THE TED HEPBURN COMPANY

We were the broker in the 1986 sale of WFTC-TV predecessor to KITN-TV

Ted Hepburn, President
325 Garden Rd., Palm Beach, FL 33480
(561) 863-8995

Minnesota—Rochester

KTTC
Ch. 10

Network Service: NBC.

Licensee: KTTC Television Inc., 601 First Ave. SW, Rochester, MN 55902.

Studio: 601 First Ave. SW, Rochester, MN 55902.

Phone: 507-288-4444. **Fax:** 507-288-6324.

E-mail: ktcc@ktcc.com

Web Site: <http://www.ktcc.com/>

Technical Facilities: Channel No. 10 (192-198 MHz). Authorized power: 316-kw visual, 46.8-kw aural. Antenna: 1250-ft. above av. terrain, 1314-ft. above ground, 2646-ft. above sea level.

Latitude 43° 34' 15.30"
Longitude 92° 25' 36.90"

Transmitter: 3.2-mi. S of Ostrander, MN.

Digital Facilities: Channel No. 36 (602-608 MHz). Power: 1000-kw max. visual. Antenna: 1076-ft. above av. terrain, 1076-ft. above ground.

Latitude 43° 38' 34"
Longitude 92° 31' 35"

FCC Digital File Number: BPCDT-991029CQ (pending).

Note: Latitude and longitude coordinates shown are based on the North American Datum of 1927 (NAD 27) as currently required by the Mass Media Bureau of the FCC.

Multichannel TV Sound: Stereo only.

Satellite Earth Stations: ADM, 5-meter; DH Satellite, 5-meter; Harris, 3-meter & 6-meter; ChannelMaster, Gardiner, Harris receivers.

News Services: AP, NBC News Channel.

Ownership: Quincy Broadcasting Co. (Group Owner).

Began Operation: July 14, 1953. Sale to present owner by G. David Gentling approved by FCC May 6, 1976 (*Television Digest*, Vol. 16:6). Transfer of control to Gentling by Agnes P. Gentling, Marvin O. Foss, Philip H. & Allan A. Gentling approved by FCC April 2, 1963.

Represented (sales): Blair Television.

Represented (legal): Wilkinson, Barker, Knauer & Quinn LLP.

Represented (engineering): Lohnes & Culver.

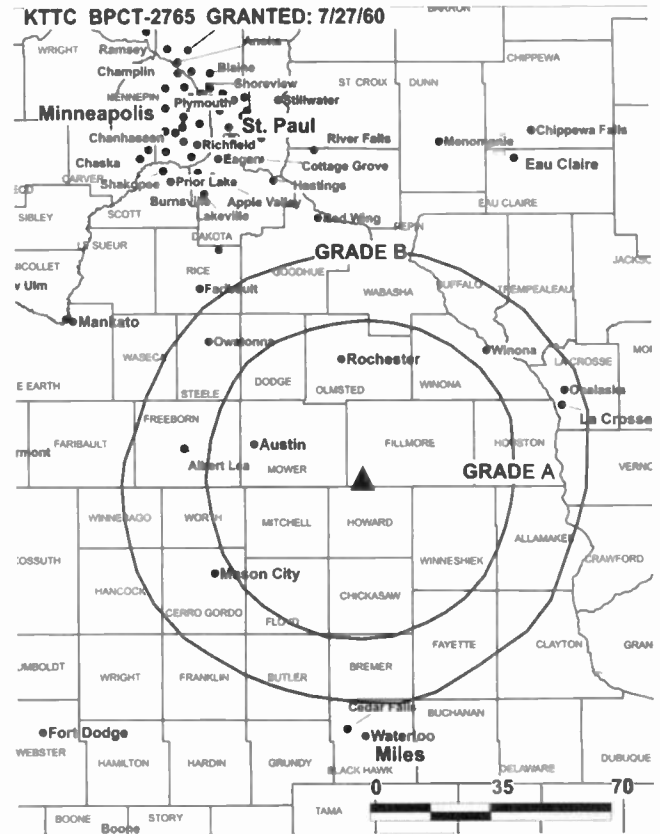
Personnel:

Jerry Watson, Vice President & General Manager.

Liz Oahlen, General Sales Manager.

Ronald E. Gruber, Operations Manager.

Tim Morgan, Acting Chief Engineer.



© 2001 Warren Communications News

Dave Colby, News Director.

Highest 30 Sec. Rate: \$1500.

City of License: Rochester. **Station DMA:** Rochester-Mason City-Austin. **Rank:** 153.

Circulation © 2000 Nielsen. Coverage based on Nielsen study.

Grand Total	Cable		Non-cable		Total
	TV Households	TV Households	TV Households	TV Households	
Estimated Station Totals*	158,060	103,310	103,310	261,370	
Average Weekly Circulation (2000)	94,212	44,629	44,629	138,841	
Average Daily Circulation (2000)				76,890	
Station OMA Total	Cable		Non-cable		Total
	TV Households	TV Households	TV Households	TV Households	
Estimated Station Totals*	88,360	43,760	43,760	132,120	
Average Weekly Circulation (2000)	70,171	32,300	32,300	102,471	
Average Daily Circulation (2000)				59,291	
Other OMA Total	Cable		Non-cable		Total
	TV Households	TV Households	TV Households	TV Households	
Estimated Station Totals*	69,700	59,550	59,550	129,250	
Average Weekly Circulation (2000)	24,041	12,329	12,329	36,370	
Average Daily Circulation (2000)				17,599	

*Estimated station totals are sums of the Nielsen TV and Cable TV household estimates for each county in which the station registers viewing of more than 5% as per the Nielsen Survey Methods.

Minnesota—Rochester

KXLT-TV Ch. 47

Network Service: FOX.

Licensee: Shockley Communications Corp., 5727 Tokay Blvd., Madison, WI 53719.

Studio: 6301 Bandel Rd. NW, Rochester, MN 55901-8758.

Phone: 507-252-4747. **Fax:** 507-252-5050.

E-mail: jganahl@fox47kdt.com

Web Site: <http://www.fox47kdt.com>

Technical Facilities: Channel No. 47 (668-674 MHz). Authorized power: 107.2-kw visual, 10.72-kw aural. Antenna: 341-ft. above av. terrain, 256-ft. above ground, 1496-ft. above sea level.

Latitude	44°	02'	39"
Longitude	92°	23'	56"

Holds CP for change to 1510-kw max. visual, 1125-ft. above av. terrain, 1135-ft. above ground, 2484-ft. above sea level; lat. 43° 38' 34", long. 92° 31' 35", transmitter to 5-mi. SSE of Grand Meadow. BPCT-990429KY.

Transmitter: 0.7-mi SE of Haverhill, MN.

Digital Facilities: Channel No. 46 (662-668 MHz). Power: 1000-kw max. visual. Antenna: 1125-ft. above av. terrain, 1132-ft. above ground.

Latitude	43°	38'	34"
Longitude	92°	31'	35"

FCC Digital File Number: BPCDT-19991026ABN (pending).

Note: Latitude and longitude coordinates shown are based on the North American Datum of 1927 (NAD 27) as currently required by the Mass Media Bureau of the FCC.

Satellite Earth Stations: United Satellite Systems, 5-meter C-band; United Satellite Systems, 5-meter Ku & C-band; Standard Agile Omni receivers.

Ownership: Shockley Communications Corp. (Group Owner).

Began Operation: August 10, 1987. Suspended operation December 1988. Returned to air September 29, 1990. KXLT is also requesting a waiver of the Duopoly Rule to allow contour overlap with Shockley station WXOW-TV La Crosse, WI. Sale to present owner by KX Acquisition LP approved by FCC November 26, 1997.

Personnel:

John J. Ganahl, General Manager.

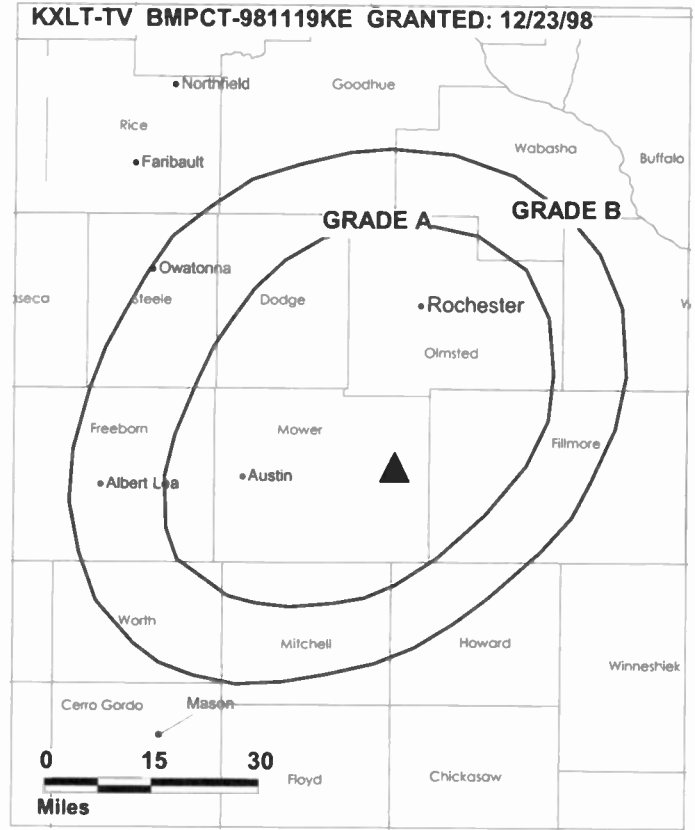
Sheryl Barlow, General Sales Manager.

John J. Beck, Chief Engineer.

Rita Duda, Promotion Manager.

Rochelle LaFortune, Program Director

Dennis Grant, News Director.



© 2001 Warren Communications News

Dave Robbins, Business Manager.

Highest 30 Sec. Rate: \$800.

City of License: Rochester. **Station DMA:** Rochester-Mason City-Austin. **Rank:** 153.

Circulation © 2000 Nielsen. Coverage based on Nielsen study.

Grand Total	Cable TV Households	Non-cable TV Households	Total TV Households
Estimated Station Totals*	108,440	58,280	166,720
Average Weekly Circulation (2000)	39,763	13,533	53,296
Average Daily Circulation (2000)			17,037
Station DMA Total	Cable TV Households	Non-cable TV Households	Total TV Households
Estimated Station Totals*	88,360	43,760	132,120
Average Weekly Circulation (2000)	37,915	12,068	49,983
Average Daily Circulation (2000)			16,580
Other DMA Total	Cable TV Households	Non-cable TV Households	Total TV Households
Estimated Station Totals*	20,080	14,520	34,600
Average Weekly Circulation (2000)	1,848	1,465	3,313
Average Daily Circulation (2000)			457

*Estimated station totals are sums of the Nielsen TV and Cable TV household estimates for each county in which the station registers viewing of more than 5% as per the Nielsen Survey Methods.

Minnesota—St. Cloud

KPXM
Ch. 41

Network Service: PAX.

Licensee: Paxson Minneapolis License Inc., 601 Clearwater Park Rd., West Palm Beach, FL 33401.

Studio: 22601 176th St., Big Lake, MN 55309.

Phone: 612-263-8666. **Fax:** 612-263-6600.

E-mail: davidpetersen@pax.net

Web Site: <http://www.pax.net/kpxm>

Technical Facilities: Channel No. 41 (632-638 MHz). Authorized power: 2770-kw max. visual, 277-kw max. aural. Antenna: Circularly polarized, 1470-ft. above av. terrain, 1503-ft. above ground, 2449-ft. above sea level.

Latitude 45° 23' 00"
Longitude 93° 42' 30"

Transmitter: 3.7-mi. NE of Big Lake, MN.

Digital Facilities: Channel No. 40 (626-632 MHz). Power: 1000-kw max. visual. Antenna: 1411-ft. above av. terrain, 1421-ft. above ground, 2366-ft. above sea level.

Latitude 45° 23' 00"
Longitude 93° 42' 30"

Transmitter: 22727 176th St., Big Lake.

FCC Digital File Number: BPCDT-990309KE (pending).

Note: Latitude and longitude coordinates shown are based on the North American Datum of 1927 (NAD 27) as currently required by the Mass Media Bureau of the FCC.

Satellite Earth Stations: 3 in operation, United Satellite Systems, 5-meter C-band; United Satellite Systems, 5-meter Ku & C-band; Standard Agile Omni receivers.

Ownership: Paxson Communications Corp. (Group Owner).

Began Operation: November 24, 1982. Suspended operation December 15, 1988. Returned to air September 29, 1990. Sale to present owner by KX Acquisition Corp. approved by FCC September 9, 1996.

Personnel:

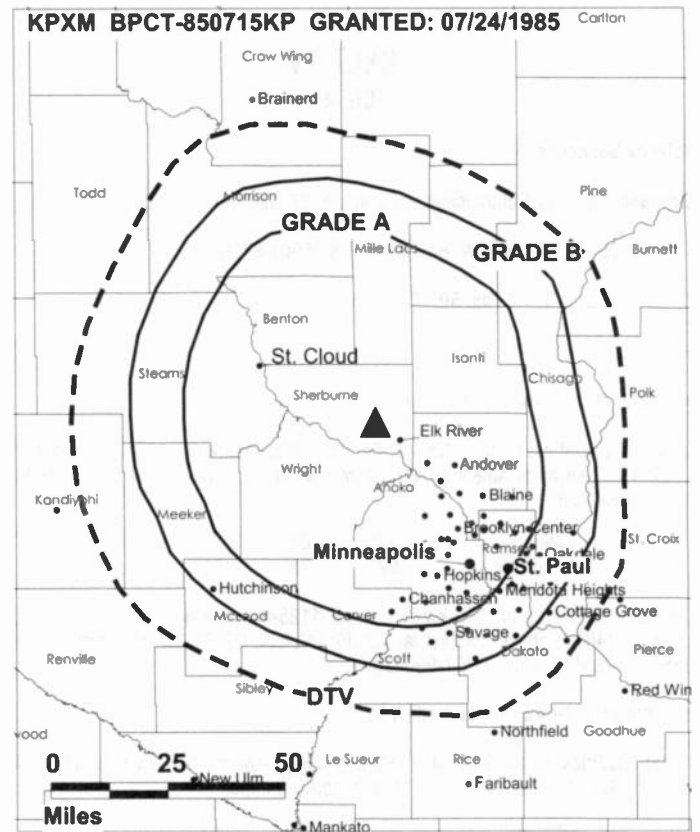
David Peterson, General Manager.

Sherry Peerson, Business Manager.

John Bachelor, Chief Engineer.

Rates: On request.

City of License: St. Cloud. **Station DMA:** Minneapolis-St. Paul. **Rank:** 13.



© 2001 Warren Communications News

Circulation © 2000 Nielsen. Coverage based on Nielsen study.

Grand Total	Cable TV Households	Non-cable TV Households	Total TV Households
Estimated Station Totals*	685,820	474,750	1,160,570
Average Weekly Circulation (2000)	81,992	51,896	133,888
Average Daily Circulation (2000)			39,989
Station OMA Total	Cable TV Households	Non-cable TV Households	Total TV Households
Estimated Station Totals*	685,820	474,750	1,160,570
Average Weekly Circulation (2000)	81,992	51,896	133,888
Average Daily Circulation (2000)			39,989

* Estimated station totals are sums of the Nielsen TV and Cable TV household estimates for each county in which the station registers viewing of more than 5% as per the Nielsen Survey Methods.

Kepper, Tupper & Company

We brokered the sale of KXLT-TV

112 High Ridge Avenue Ridgefield, CT 06877 (203) 431-3366

Minnesota—Thief River Falls

KBRR
Ch. 10

(Satellite of KVRR, Fargo, ND-Moorhead, MN)

Network Service: FOX.

Licensee: Red River Broadcast LLC., Box 9115, Fargo, ND 58106.

Phone: 701-277-1515. **Fax:** 701-277-1830.

Technical Facilities: Channel No. 10 (192-198 MHz). Authorized power: 123-kw visual, 12.3-kw aural. Antenna: 596-ft. above av. terrain, 499-ft. above ground, 1640-ft. above sea level.

Latitude 48° 01' 19"
Longitude 96° 22' 12"

Transmitter: 227-ft. NE of intersection of Hwys. 3 & 12, W of St. Hilaire.

Digital Facilities: Channel No. 57 (728-734 MHz). 57 (728-734 MHz). Power: 20-kw max. visual. Antenna: 371-ft. above av. terrain, 362-ft. above ground.

Latitude 48° 01' 19"
Longitude 96° 22' 12"

FCC Digital File Number: BPCDT-20000501ABR (pending).

Note: Latitude and longitude coordinates shown are based on the North American Datum of 1927 (NAD 27) as currently required by the Mass Media Bureau of the FCC.

Multichannel TV Sound: Stereo only.

News Service: Fox NewsEdge.

Ownership: Red River Broadcast Corp. (Group Owner).

Began Operation: October 25, 1985.

Represented (sales): Petry Television Inc.

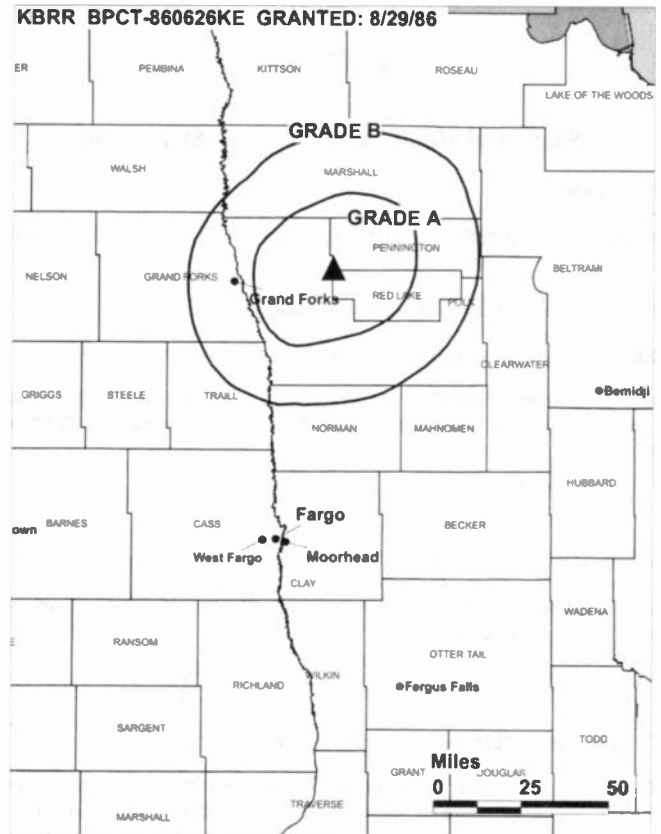
Represented (legal): Crowell & Moring LLP.

Represented (engineering): du Treil, Lundin & Rackley Inc.

Personnel: See KVRR, Fargo, ND-Moorhead, MN.

Rates: On request.

City of License: Thief River Falls. **Station DMA:** Fargo-Valley City. **Rank:** 120.



© 2001 Warren Communications News

Circulation © 2000 Nielsen. Coverage based on Nielsen study.

Grand Total	Cable TV Households	Non-cable TV Households	Total TV Households
Estimated Station Totals*	36,840	33,530	70,370
Average Weekly Circulation (2000)	21,014	6,315	27,328
Average Daily Circulation (2000)			10,482
Station DMA Total	Cable TV Households	Non-cable TV Households	Total TV Households
Estimated Station Totals*	36,840	33,530	70,370
Average Weekly Circulation (2000)	21,014	6,315	27,328
Average Daily Circulation (2000)			10,482

*Estimated station totals are sums of the Nielsen TV and Cable TV household estimates for each county in which the station registers viewing of more than 5% as per the Nielsen Survey Methods.

Minnesota—Walker

KCCW-TV Ch. 12

(Satellite of WCCO-TV, Minneapolis-St. Paul, MN)

Network Service: CBS.

Licensee: CBS Broadcasting Inc., 600 New Hampshire Ave. NW, Suite 1200, Washington, DC 20037.

Studio: 720 Hawthorne St., Alexandria, MN 56308.

Phone: 612-763-5166. **Fax:** 612-763-4991.

Technical Facilities: Channel No. 12 (204-210 MHz). Authorized power: 316-kw visual, 63-kw aural. Antenna: 932-ft. above av. terrain, 932-ft. above ground, 2320-ft. above sea level.

Latitude 46° 56' 05"
Longitude 94° 27' 19"

Transmitter: 3-mi. E of Hackensack.

Digital Facilities: Channel No. 20 (506-512 MHz). Power: 718.7-kw max. visual. Antenna: 853-ft. above av. terrain, 850-ft. above ground.

Latitude 46° 56' 05"
Longitude 94° 27' 19"

FCC Digital File Number: BPCDT-19991025ACM (pending).

Note: Latitude and longitude coordinates shown are based on the North American Datum of 1927 (NAD 27) as currently required by the Mass Media Bureau of the FCC.

Satellite Earth Station: Satellite Video Systems, 4.5-meter C-band; Scientific-Atlanta receivers.

Ownership: Viacom International Inc. (Group Owner).

Began Operation: January 1, 1964. Sale to Midwest Communications approved by FCC October 15, 1987 (*Television Digest*, Vol. 26:45; 27:43). Sale to CBS Inc. by Midwest Communications approved by FCC December 19, 1991 (Vol. 31:25, 30, 45, 51.). Sale to present owner from CBS Inc. approved by FCC May 3, 2000.

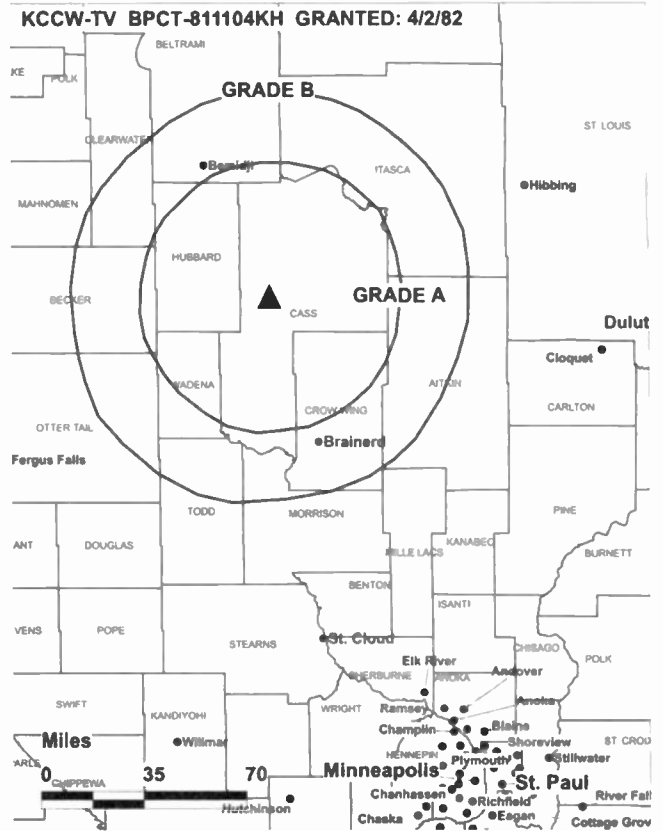
Personnel: See WCCO-TV, Minneapolis-St. Paul, MN

Rates: On request.

City of License: Walker. **Station DMA:** Minneapolis-St. Paul. **Rank:** 13.

Communications Daily

The Authoritative News Service of
Electronic Communications
For Information, call 800-771-9202



© 2001 Warren Communications News

Circulation © 2000 Nielsen. Coverage based on Nielsen study.

Grand Total	Cable TV Households	Non-cable TV Households	Total TV Households
Estimated Station Totals*	41,860	46,220	88,080
Average Weekly Circulation (2000)	29,632	13,996	43,628
Average Daily Circulation (2000)			27,232
Station DMA Total	Cable TV Households	Non-cable TV Households	Total TV Households
Estimated Station Totals*	32,280	26,980	59,260
Average Weekly Circulation (2000)	23,604	9,531	33,135
Average Daily Circulation (2000)			21,451
Other DMA Total	Cable TV Households	Non-cable TV Households	Total TV Households
Estimated Station Totals*	9,580	19,240	28,820
Average Weekly Circulation (2000)	6,029	4,465	10,494
Average Daily Circulation (2000)			5,781

* Estimated station totals are sums of the Nielsen TV and Cable TV household estimates for each county in which the station registers viewing of more than 5% as per the Nielsen Survey Methods.

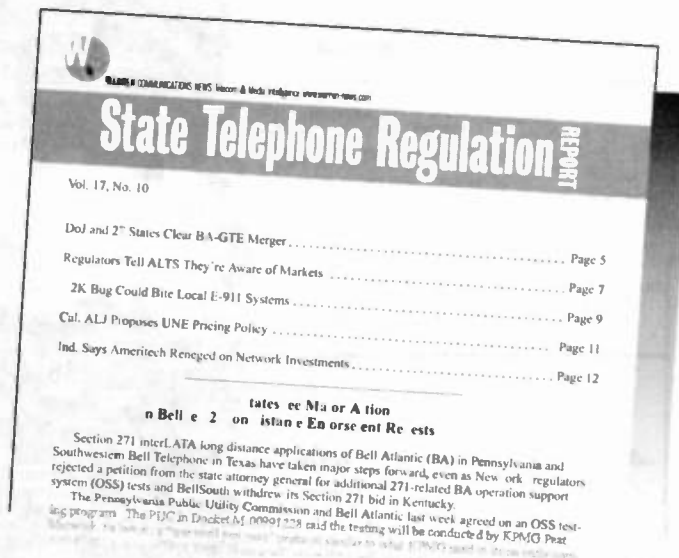
Become a subscriber to the biweekly business publication focusing on new laws, regulations and court activities on the state regulatory front...

...from the publishers of the daily record of telecommunications, *Communications Daily...*

State Telephone Regulation Report offers you--in one easy-to-read issue every other week--thorough reporting and analysis of new laws, regulations and court activities at the state level. Herb Kirchoff, the acknowledged dean of state telecom journalists, gives you inside, comprehensive, frequently exclusive looks at regulatory trends in every state. *STRR* readers often receive first word of new developments, along with informed perspective on the impact these changes will have on their business strategies. With *State Telephone Regulation Report*, you get reliable briefings at a very affordable price.

Increase your competitive advantage...

Whatever your interest in state regulatory activities, *State Telephone Regulation Report* will help sharpen your competitive edge. Each issue is filled with concise, essential information you can actually use. You'll find reports, charts and graphs covering issues such as state-by-state LEC activity, the status of local telco regulation reform and much, much more. You'll discover which states embrace competition and which states lag behind. And because it's tailored to fit the hectic pace



of telecommunications professionals, *STRR* is designed to be read quickly--to help you spend less time gathering information and more time using what you've found. *State Telephone Regulation Report* offers you a candid look at:

- the latest moves by key players to win market share in states open to competition
- challenges by the FCC and other federal authorities that affect competition
- how telcos are responding to rate challenges by state regulatory agencies
- new entrants in local, toll, intra-LATA and long-distance markets across the country
- status reports on CLEC authorization, and where the growth markets are
- comprehensive analysis on how regulations will affect your business

Become a subscriber NOW...

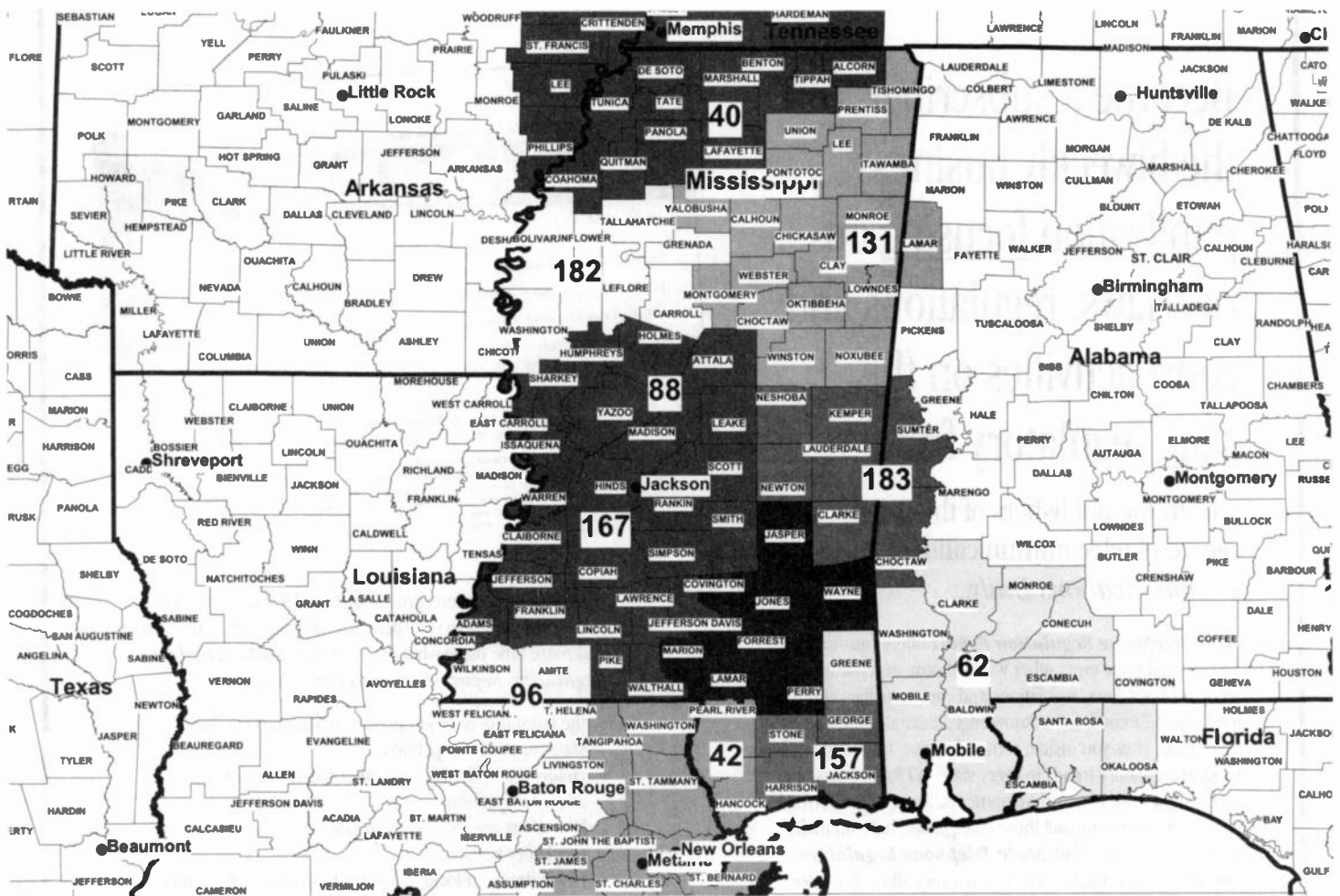
Important events are taking place as you read this--there's no time like the present to sign on for *State Telephone Regulation Report*. Order today!

Reporting the Future Since 1945



Warren Communications News
 2115 Ward Court, NW/ Washington DC 20037
 PHONE: 800-771-9202/FAX: 202-293-3435
 Web Site: www.warren-news.com

Mississippi



© 2001 Warren Communications News

MARKET	NIelsen OMA TV HOUSEHOLDS	RANK	MARKET AREA COMMERCIAL STATIONS
Memphis, TN	641,630	40	WBUY (40), WHBQ-TV (13), WLMT (30), WMC-TV (5), WPTY-TV (24), WPXX-TV (50), WREG-TV (3)
New Orleans, LA	636,340	42	WDSU (6), WGNO (26), WHNO (20), WNOL-TV (38), WPXL (49), WUPL (54), WVUE (8), WWL-TV (4)
Mobile, AL-Pensacola, FL	468,680	62	WALA-TV (10), WAWD (58), WEAR-TV (3), WFGX (35), WHBR (33), WJTC (44), WKRG-TV (5), WMPV-TV (21), WPAN (53), WPMI (15)
Jackson, MS	307,850	88	WAPT (16), WDBD (40), WJTV (12), WLBT-TV (3)
Baton Rouge, LA	280,130	96	WAFB (9), WBRZ (2), WGMB (44), WVLA (33)
Columbus-Tupelo-West Point, MS	177,480	131	WCBI-TV (4), WLOV-TV (27), WTVA (9)
Biloxi-Gulfport, MS	127,210	157	WLOX-TV (13), WXXV-TV (25)
Hattiesburg-Laurel, MS	100,850	167	WDAM-TV (7), WHLT (22)
Greenwood-Greenville, MS	75,600	182	WABG-TV (6), WXVT (15)
Meridian, MS	68,390	183	WGBC (30), WMDN (24), WTOK-TV (11)

State Cross Reference List

Communities that receive programs of stations that are located elsewhere.

WXXV-TV, Biloxi	See Gulfport, MS
WLOV-TV & WTVA, Columbus	See Tupelo, MS
WLOX-TV, Gulfport	See Biloxi, MS
WDAM-TV, Hattiesburg	See Laurel, MS
WHLT, Laurel	See Hattiesburg, MS

Mississippi Analog Station Totals as of November 1, 2000

	VHF	UHF	TOTAL
Commercial Television	8	10	18
Educational Television	2	6	8
	10	16	26

Mississippi—Biloxi

WLOX-TV Ch. 13

Network Service: ABC.

Licensee: Cosmos Broadcasting Corp., Box 19023, Greenville, SC 29602.

Studio: 208 Debuys Rd., Biloxi, MS 39531.

Mailing Address: Box 4596, Biloxi, MS 39535-4596.

Phone: 228-896-1313. **Fax:** 228-896-0749.

E-mail: wlox@wlox.com

Web Sites: http://www.webmaster@wlox.com; http://www.wlox.com/

Technical Facilities: Channel No. 13 (210-216 MHz). Authorized power: 316-kw visual, 31.6-kw aural. Antenna: 1340-ft. above av. terrain, 1319-ft. above ground, 1549-ft. above sea level.

Latitude 30° 43' 25"
Longitude 89° 05' 29"

Transmitter: 3-mi. NE of McHenry.

Digital Facilities: Channel No. 39 (620-626 MHz). Power: 1000-kw max. visual. Antenna: 1240-ft. above av. terrain, 1161-ft. above ground.

Latitude 30° 43' 23"
Longitude 89° 05' 28"

Transmitter: 3 mi. NE of McHenry.

FCC Digital File Number: BPCDT-19991101ACA (pending).

Note: Latitude and longitude coordinates shown are based on the North American Datum of 1927 (NAD 27) as currently required by the Mass Media Bureau of the FCC.

Multichannel TV Sound: Stereo only.

Satellite Earth Stations: Andrew, 4.5-meter C-band; Andrew, 7-meter C-band; Microdyne, 5-meter Ku & C-band; RCA, 4.5-meter Ku-band; Avantek, M/A-Com, Microdyne receivers.

SNG Mobile Dish: RSI, 2.4-meter Ku-band.

News Services: ABC NewsOne, AP, NIWS.

Ownership: Cosmos Broadcasting Corp. (Group Owner).

Began Operation: September 15, 1962. Sale to Cosmos Broadcasting by Love Broadcasting approved by FCC December 22, 1994 (*Television Digest*, Vol. 34:37; 35:10).

Represented (sales): Katz Continental Television; Canadian Communications Co.

Represented (legal): Dow, Lohnes & Albertson PLLC.

Personnel:

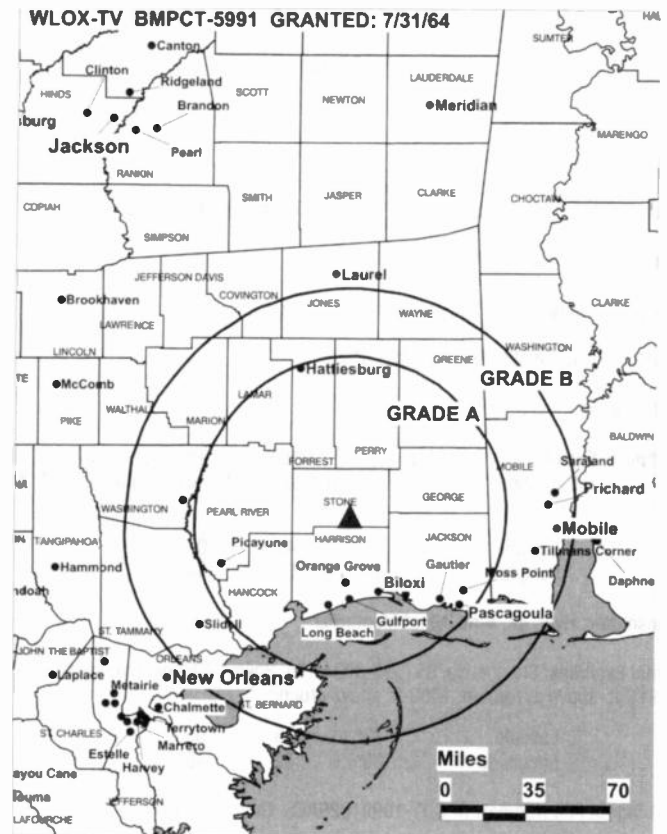
Leon D. Long, Vice President, Operations.

David Vincent, News Director.

Bobby Edwards, General Sales Manager.

Ralph Caudill, National Sales Manager.

Darlene Duffano, Program Director.



© 2001 Warren Communications News

Todd Durbin, Promotion Director.

Pam Purvis, Business Manager.

James S. Fleming, Chief Engineer.

Don Moore, Broadcast Operations.

Rates: On request.

City of License: Biloxi. **Station DMA:** Biloxi-Gulfport. **Rank:** 157.

Circulation © 2000 Nielsen. Coverage based on Nielsen study.

Grand Total	Cable TV Households	Non-cable TV Households	Total TV Households
Estimated Station Totals*	166,770	140,530	307,300
Average Weekly Circulation (2000)	123,823	40,346	164,169
Average Daily Circulation (2000)			95,277
Station DMA Total	Cable TV Households	Non-cable TV Households	Total TV Households
Estimated Station Totals*	94,630	22,410	117,040
Average Weekly Circulation (2000)	81,219	16,320	97,538
Average Daily Circulation (2000)			65,929
Other DMA Total	Cable TV Households	Non-cable TV Households	Total TV Households
Estimated Station Totals*	72,140	118,120	190,260
Average Weekly Circulation (2000)	42,604	24,026	66,631
Average Daily Circulation (2000)			29,348

*Estimated station totals are sums of the Nielsen TV and Cable TV household estimates for each county in which the station registers viewing of more than 5% as per the Nielsen Survey Methods.

Mississippi—Columbus

WCBI-TV Ch. 4

Network Service: CBS.

Licensee: Columbus Television Inc., Box 271, Columbus, MS 39703.

Studio: 201 5th St. S, Columbus, MS 39701.

Mailing Address: Box 271, Columbus, MS 39703.

Phone: 601-327-4444. **Fax:** 601-328-5222.

Web Site: <http://wcbi.com>

Technical Facilities: Channel No. 4 (66-72 MHz). Authorized power: 100-kw visual, 10-kw aural. Antenna: 1800-ft. above av. terrain, 535-ft. above ground, 2335-ft. above sea level.

Latitude 33° 45' 07"
Longitude 88° 52' 44"

Transmitter: Hwy. 47, 4-mi. NE of Montpelier.

Digital Facilities: Channel No. 35 (596-602 MHz). Power: 708-kw max. visual. Antenna: 1916-ft. above av. terrain, 1680-ft. above ground.

Latitude 33° 45' 06"
Longitude 88° 52' 40"

FCC Digital File Number: BPCDT-19991029AES. Granted: March 30, 2000.

Note: Latitude and longitude coordinates shown are based on the North American Datum of 1927 (NAD 27) as currently required by the Mass Media Bureau of the FCC.

Multichannel TV Sound: Stereo only.

Satellite Earth Stations: Transmit/receive Andrew, 4.6-meter Ku-band; DH Satellite, 4.5-meter; M/A-Com, 4-meter; Scientific-Atlanta, 4.6-meter; Scientific-Atlanta, 7-meter; DX Communications, M/A-Com, Scientific-Atlanta receivers.

SNG Mobile Dish: Radiator Systems, 2.8-meter Ku-band.

News Services: AP, CBS Newspath, CNN Newsource.

Ownership: Imes Communications (Group Owner).

Began Operation: July 13, 1956.

Represented (sales): Seltel Inc.

Represented (legal): Latham & Watkins.

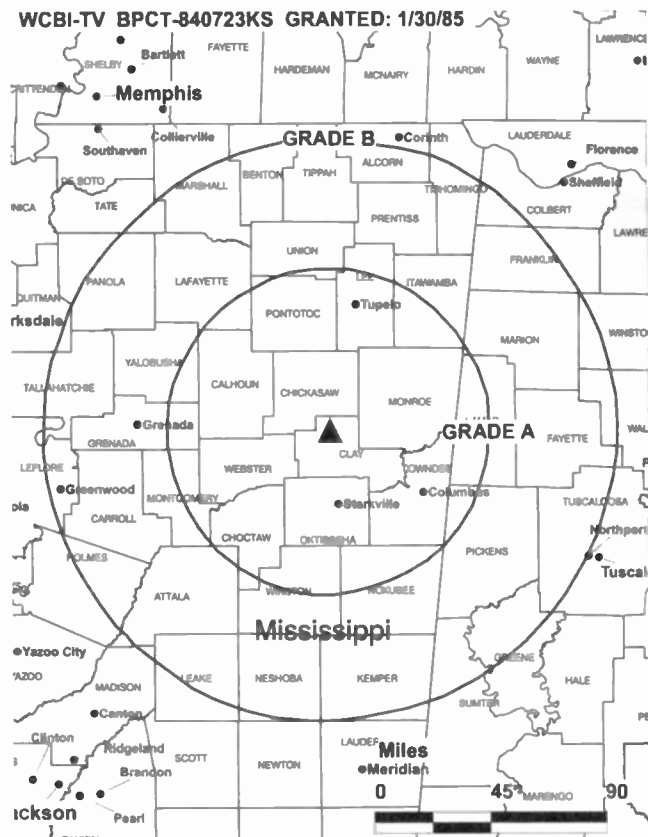
Personnel:

Frank Imes, President & Group Manager.

Vallory Williamson, General Manager.

Jerry Jones, Local Sales Manager.

Jeffery Rupp, News Director.



© 2001 Warren Communications News

Gary Savage, Engineering Director.

Rates: On request.

City of License: Columbus. **Station DMA:** Columbus-Tupelo-West Point. **Rank:** 131.

Circulation © 2000 Nielsen. Coverage based on Nielsen study.

Grand Total	Cable TV Households	Non-cable TV Households	Total TV Households
Estimated Station Totals*	140,720	131,210	271,930
Average Weekly Circulation (2000)	76,577	53,939	130,516
Average Daily Circulation (2000)			71,017
Station DMA Total	Cable TV Households	Non-cable TV Households	Total TV Households
Estimated Station Totals*	98,290	69,430	167,720
Average Weekly Circulation (2000)	66,595	43,264	109,859
Average Daily Circulation (2000)			62,382
Other DMA Total	Cable TV Households	Non-cable TV Households	Total TV Households
Estimated Station Totals*	42,430	61,780	104,210
Average Weekly Circulation (2000)	9,981	10,675	20,657
Average Daily Circulation (2000)			8,636

*Estimated station totals are sums of the Nielsen TV and Cable TV household estimates for each county in which the station registers viewing of more than 5% as per the Nielsen Survey Methods.

Mississippi—Greenville

WXVT
Ch. 15

Network Service: CBS.

Licensee: Saga Broadcasting Corp., 73 Kercheval Ave., Grosse Pointe Farms, MI 48236.

Studio: 3015 E. Reed Rd., Greenville, MS 38703.

Phone: 662-334-1500. **Fax:** 662-378-8122.

Web Site: <http://www.wxvt.com>

Technical Facilities: Channel No. 15 (476-482 MHz). Authorized power: 2750-kw max. & 891-kw horizontal visual, 178-kw horizontal aural. Antenna: 890-ft. above av. terrain, 919-ft. above ground, 1049-ft. above sea level.

Latitude 33° 39' 26.00"
Longitude 90° 42' 17.50"

Transmitter: 4.9-mi. SSE of Cleveland, MS.

Digital Facilities: Channel No. 17 (488-494 MHz). Power: 98.9-kw max. visual. Antenna: 889-ft. above av. terrain, 820-ft. above ground.

Latitude 33° 39' 26.00"
Longitude 90° 42' 18.00"

FCC Digital File Number: BPCDT-19991019ABP (pending).

Note: Latitude and longitude coordinates shown are based on the North American Datum of 1927 (NAD 27) as currently required by the Mass Media Bureau of the FCC.

Satellite Earth Stations: ADM, 5.5-meter; DH Satellite, 5-meter; Harris, 3-meter; RCA, 3-meter.

News Services: AP, CBS Newspath, Sports News Satellite.

Ownership: Saga Communications Inc. (Group Owner).

Began Operation: November 7, 1980. Sale to Lamco Communications by Big River Broadcasting Co. approved by FCC March 5, 1984. Sale to Greenville Television Inc. approved by FCC August 28, 1991. Sale to present owner from Greenville Television Inc. approved by FCC April 22, 1999.

Represented (sales): Blair Television.

Represented (legal): Smithwick & Belendiuk PC.

Personnel:

David Cavileer, General Manager.

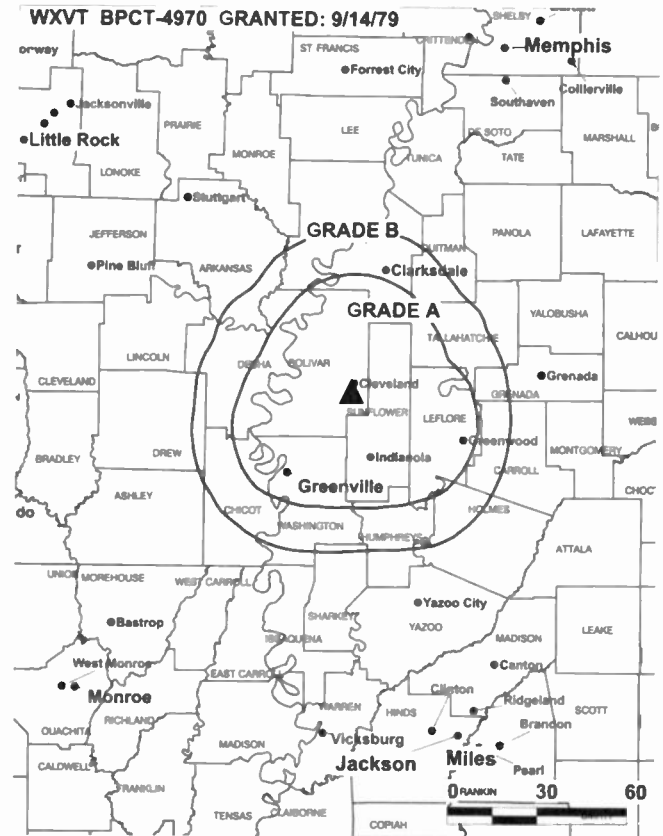
Terry Graham, News Director.

Gina Smith, Program Director.

Leigh McDowell, Business Manager.

Paul Serio, Chief Engineer.

Highest 30 Sec. Rate: \$550.



© 2001 Warren Communications News

Rates: On request.

City of License: Greenville. **Station DMA:** Greenwood-Greenville. **Rank:** 182.

Circulation © 2000 Nielsen. Coverage based on Nielsen study.

Grand Total	Cable TV Households	Non-cable TV Households	Total TV Households
Estimated Station Totals*	76,280	25,570	101,850
Average Weekly Circulation (2000)	48,056	10,081	58,137
Average Daily Circulation (2000)			32,912
Station DMA Total	Cable TV Households	Non-cable TV Households	Total TV Households
Estimated Station Totals*	55,730	16,770	72,500
Average Weekly Circulation (2000)	42,877	8,841	51,718
Average Daily Circulation (2000)			30,378
Other DMA Total	Cable TV Households	Non-cable TV Households	Total TV Households
Estimated Station Totals*	20,550	8,800	29,350
Average Weekly Circulation (2000)	5,179	1,239	6,419
Average Daily Circulation (2000)			2,534

* Estimated station totals are sums of the Nielsen TV and Cable TV household estimates for each county in which the station registers viewing of more than 5% as per the Nielsen Survey Methods.

Mississippi—Greenwood-Greenville

WABG-TV Ch. 6

Network Service: ABC.

Licensee: Mississippi Broadcasting Partners, Box 1243, Greenville, MS 38701.

Studios: 849 Washington Ave., Greenville, MS 38701; 2001 Garrard Ave., Greenwood, MS 38930.

Mailing Address: Box 1243, Greenville, MS 38701.

Phones: 601-332-0949; 601-453-4001. **Fax:** 601-334-6420; 601-334-6421.

Web Site: <http://www.wabg.com>

Technical Facilities: Channel No. 6 (82-88 MHz). Authorized power: 100-kw visual, 10.5-kw aural. Antenna: 1960-ft. above av. terrain, 2000-ft. above ground, 2115-ft. above sea level.

Latitude	33°	22'	23"
Longitude	90°	32'	31"

Transmitter: 2.3-mi. NE of city limits, near Inverness, MS.

Digital Facilities: Channel No. 54 (710-716 MHz). Power: 1000-kw max. visual. Antenna: 1877-ft. above av. terrain, 1877-ft. above ground.

Latitude	33°	22'	23"
Longitude	90°	32'	25"

FCC Digital File Number: BPCDT-19991013AB1 (pending).

Note: Latitude and longitude coordinates shown are based on the North American Datum of 1927 (NAD 27) as currently required by the Mass Media Bureau of the FCC.

AM Affiliate: WABG, 1-kw (0.5-kw night), 960 kHz.

News Services: ABC NewsOne, AP, CNN Newsource.

Ownership: Bahakel Communications Ltd. (Group Owner).

Began Operation: October 20, 1959.

Represented (sales): Katz Continental Television.

Personnel:

Cy N. Bahakel, President.

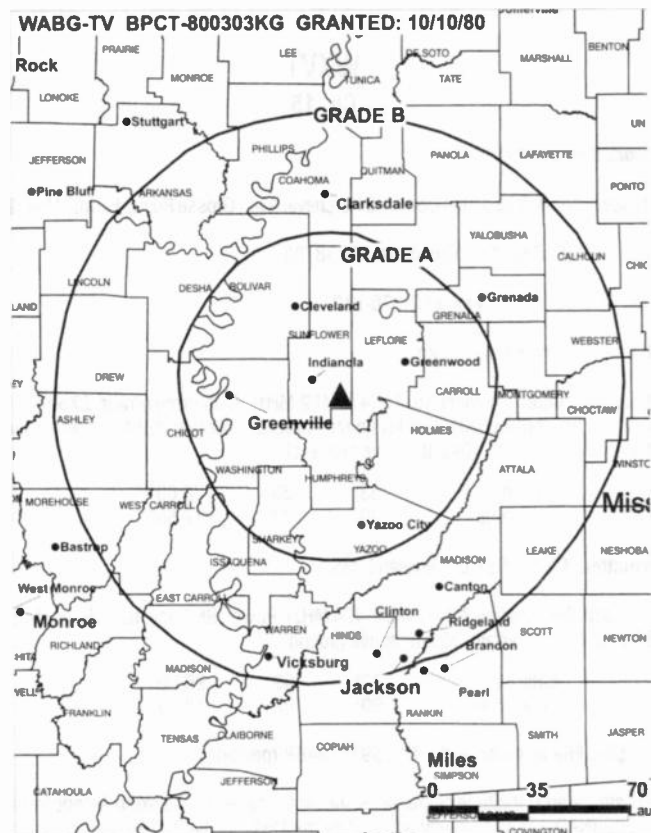
John Rogers, General Manager.

Michael Elrod, Assistant General Manager & General Sales Manager.

Donnie Reid, Operations Manager & Program Director.

Mitch Bukata, Promotion Director.

Highest 30 Sec. Rate: \$450.



© 2001 Warren Communications News

City of License: Greenwood. **Station DMA:** Greenwood-Greenville. **Rank:** 182.

Circulation © 2000 Nielsen. Coverage based on Nielsen study.

Grand Total	Cable TV Households	Non-cable TV Households	Total TV Households
Estimated Station Totals*	101,110	54,140	155,250
Average Weekly Circulation (2000)	61,156	19,564	80,720
Average Daily Circulation (2000)			44,086
Station OMA Total	Cable TV Households	Non-cable TV Households	Total TV Households
Estimated Station Totals*	55,730	16,770	72,500
Average Weekly Circulation (2000)	45,390	10,783	56,174
Average Daily Circulation (2000)			33,656
Other OMA Total	Cable TV Households	Non-cable TV Households	Total TV Households
Estimated Station Totals*	45,380	37,370	82,750
Average Weekly Circulation (2000)	15,766	8,780	24,546
Average Daily Circulation (2000)			10,430

*Estimated station totals are sums of the Nielsen TV and Cable TV household estimates for each county in which the station registers viewing of more than 5% as per the Nielsen Survey Methods.

Mississippi—Gulfport

WXXV-TV Ch. 25

Network Service: FOX.

Licensee: Morris Network of Mississippi Inc., 27 Abercom St., Savannah, GA 31412.

Studio: 14351 Hwy. 49 N, Gulfport, MS 39503.

Mailing Address: Box 2500, Gulfport, MS 39505.

Phone: 601-832-2525. **Fax:** 601-832-4442.

Web Site: <http://www.fox25.com>

Technical Facilities: Channel No. 25 (536-542 MHz). Authorized power: 2240-kw max. visual, 224-kw max. aural. Antenna: 1600-ft. above av. terrain, 1540-ft. above ground, 1780-ft. above sea level.

Latitude 30° 44' 48"
Longitude 89° 03' 30"

Transmitter: 4.7-mi. NE of McHenry.

Digital Facilities: Channel No. 48 (674-680 MHz). Power: 300-kw max. visual. Antenna: 1496-ft. above av. terrain, 1414-ft. above ground.

Latitude 30° 44' 48"
Longitude 89° 03' 30"

FCC Digital File Number: BPCDT-19991014ABJ (pending).

Note: Latitude and longitude coordinates shown are based on the North American Datum of 1927 (NAD 27) as currently required by the Mass Media Bureau of the FCC.

Multichannel TV Sound: Stereo only.

Satellite Earth Station: Comtech, 5-meter C-band; Pinzone receivers.

Ownership: Morris Network Inc. (Group Owner).

Began Operation: February 14, 1987. Sale to present owner by Prime Cities Broadcasting Corp. approved by FCC June 12, 1997. Sale to Prime Cities Broadcasting Corp. by AmSouth Realty Inc. approved by FCC May 1, 1991. Sale to AmSouth Realty Inc. by Gulf Coast TV Ltd. approved by FCC December 8, 1989.

Represented (sales): Seitel Inc.

Represented (legal): Fletcher, Heald & Hildreth PLC.

Represented (engineering): Denny & Associates PC.

Personnel:

David Roberson, General Manager.

Mel Hebert, Sales Manager.

Curtis Lipaze, Production Manager.

Warren Dearman, Promotion Director.

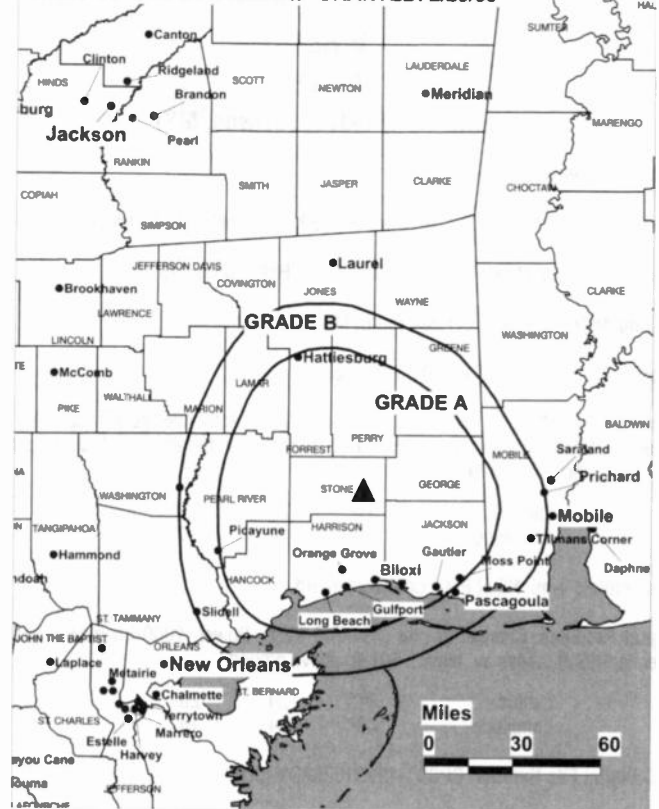
Raymond Luke, Chief Engineer.

Tom Russo, News Director.

Donna Ingram, Business Manager.

Highest 30 Sec. Rate: \$500.

WXXV-TV BMPCT-840824KJ GRANTED: 2/28/85



City of License: Gulfport. **Station DMA:** Biloxi-Gulfport. **Rank:** 157.

Circulation © 2000 Nielsen. Coverage based on Nielsen study.

Grand Total	Cable TV Households	Non-cable TV Households	Total TV Households
Estimated Station Totals*	172,380	76,410	248,790
Average Weekly Circulation (2000)	76,015	19,222	95,237
Average Daily Circulation (2000)			32,773
Station DMA Total	Cable TV Households	Non-cable TV Households	Total TV Households
Estimated Station Totals*	94,630	22,410	117,040
Average Weekly Circulation (2000)	42,518	8,976	51,494
Average Daily Circulation (2000)			17,731
Other DMA Total	Cable TV Households	Non-cable TV Households	Total TV Households
Estimated Station Totals*	77,750	54,000	131,750
Average Weekly Circulation (2000)	33,497	10,246	43,744
Average Daily Circulation (2000)			15,042

*Estimated station totals are sums of the Nielsen TV and Cable TV household estimates for each county in which the station registers viewing of more than 5% as per the Nielsen Survey Methods.

Kepper, Tupper & Company

We brokered the sale of WXXV-TV

112 High Ridge Avenue, Ridgefield, CT (203)431-3366

Mississippi—Hattiesburg-Laurel

WHLT
Ch. 22
 (Satellite of WJTV, Jackson, MS)

Network Service: CBS.

Licensee: Media General Broadcasting Inc., 333 E. Franklin St., Richmond, VA 23219.

Studio: Cloverleaf Mall, 5912 Hwy. 49, Suite A, Hattiesburg, MS 39401.

Mailing Address: Box 232, Hattiesburg, MS 39401-0232.

Phone: 601-545-2077. **Fax:** 601-545-3589.

Technical Facilities: Channel No. 22 (518-524 MHz). Authorized power: 1200-kw max. visual, 120-kw max. aural. Antenna: 800-ft. above av. terrain, 707-ft. above ground, 1017-ft. above sea level.

Latitude 31° 24' 21"
 Longitude 89° 14' 35"

Transmitter: 4-mi. NE of Petal on Lynn Ray Rd.

Digital Facilities: Channel No. 58 (734-740 MHz). Power: 1000-kw max. visual. Antenna: 699-ft. above av. terrain, 607-ft. above ground.

Latitude 31° 24' 20"
 Longitude 89° 14' 13"

FCC Digital File Number: BPCDT-19991025ADY (pending).

Note: Latitude and longitude coordinates shown are based on the North American Datum of 1927 (NAD 27) as currently required by the Mass Media Bureau of the FCC.

Multichannel TV Sound: Stereo only.

Satellite Earth Station: Scientific-Atlanta, 5-meter C-band.

News Service: AP.

Ownership: Media General Inc. (Group Owner).

Began Operation: January 12, 1987. Sale to New Vision Television I Inc. by News-Press & Gazette Co. approved by FCC September 7, 1993. Sale to Ellis Communications by New Vision Television I Inc. approved by FCC February 10, 1995 (*Television Digest*, Vol 34:48; 35:14). Transfer of control to Raycom Media approved by FCC July 26, 1996. Raycom swap of WHLT, Hattiesburg, WJTV, Jackson & WSAV, Savannah, GA for Media General's WTVR-TV, Richmond, VA approved by FCC July 23, 1997.

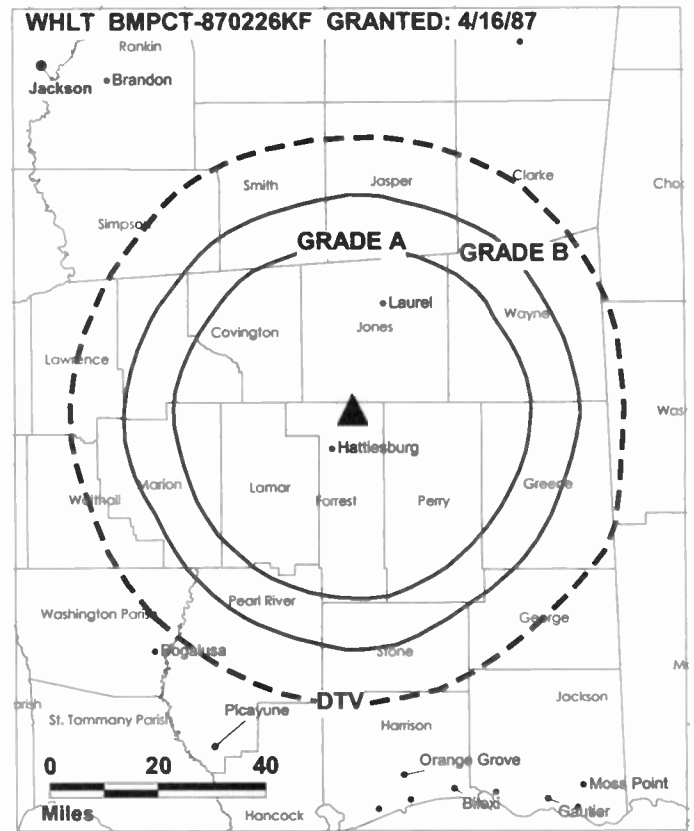
Represented (sales): Blair Television.

Personnel:

Todd Buccelli, Station Manager.

Steve Schrader, Chief Engineer.

Rates: On request.



City of License: Hattiesburg. **Station DMA:** Hattiesburg-Laurel. **Rank:** 167.

Circulation © 2000 Nielsen. Coverage based on Nielsen study.

Grand Total	Cable TV Households	Non-cable TV Households	Total TV Households
Estimated Station Totals*	60,160	46,870	107,030
Average Weekly Circulation (2000)	36,387	17,693	54,080
Average Daily Circulation (2000)			25,064
Station DMA Total	Cable TV Households	Non-cable TV Households	Total TV Households
Estimated Station Totals*	55,320	39,790	95,110
Average Weekly Circulation (2000)	35,091	16,834	51,925
Average Daily Circulation (2000)			24,230
Other DMA Total	Cable TV Households	Non-cable TV Households	Total TV Households
Estimated Station Totals*	4,840	7,080	11,920
Average Weekly Circulation (2000)	1,296	859	2,155
Average Daily Circulation (2000)			834

*Estimated station totals are sums of the Nielsen TV and Cable TV household estimates for each county in which the station registers viewing of more than 5% as per the Nielsen Survey Methods.

Mississippi—Holly Springs

WBUY
Ch. 40

Network Service: TBN.

Licensee: Trinity Christian Center of Santa Ana Inc., 2442 Michelle Dr., Tustin, CA 92780.

Studio: 3447 Cazassa Rd., Memphis, TN 38116.

Phone: 901-396-9541. **Fax:** 901-396-9585.

E-mail: wbuy@tbn.org

Web Site: http://www.tbn.org

Technical Facilities: Channel No. 40 (626-632 MHz). Authorized power: 4624-kw max. visual. Antenna: 465-ft. above av. terrain, 468-ft. above ground, 818-ft. above sea level.

Latitude 34° 59' 20"
Longitude 89° 41' 13"

Transmitter: 0.43-mi. SSW of Byhalia Rd., at Tennessee border, near Barton.

Digital Facilities: Channel No. 41 (632-638 MHz). Power: 500-kw max. visual. Antenna: 400-ft. above av. terrain, 403-ft. above ground.

Latitude 34° 59' 20"
Longitude 89° 41' 13"

FCC Digital File Number: BPCDT-19991101AIC (pending).

Note: Latitude and longitude coordinates shown are based on the North American Datum of 1927 (NAD 27) as currently required by the Mass Media Bureau of the FCC.

Ownership: Trinity Broadcasting Network Inc. (Group Owner).

Began Operation: September 15, 1991. Sale to All American TV Inc. by Sonlight Broadcasting Systems Inc. approved by FCC May 27, 1997. Sale to present owner by All American TV Inc. approved by FCC May 8, 2000.

Personnel:

Nina Gardner, Station Supervisor.

Rates: On request.

City of License: Holly Springs.

Station DMA: Memphis. Rank: 40.

WBUY BMPCT-901002KO GRANTED: 12/14/90



© 2001 Warren Communications News

Circulation © 2000 Nielsen. Coverage based on Nielsen study.

Grand Total	Cable TV Households	Non-cable TV Households	Total TV Households
Estimated Station Totals*	245,210	119,150	364,360
Average Weekly Circulation (2000)	17,913	8,723	26,636
Average Daily Circulation (2000)			8,821
Station DMA Total	Cable TV Households	Non-cable TV Households	Total TV Households
Estimated Station Totals*	245,210	119,150	364,360
Average Weekly Circulation (2000)	17,913	8,723	26,636
Average Daily Circulation (2000)			8,821

* Estimated station totals are sums of the Nielsen TV and Cable TV household estimates for each county in which the station registers viewing of more than 5% as per the Nielsen Survey Methods.

Mississippi—Jackson

WAPT Ch. 16

Network Service: ABC.

Licensee: WAPT Hearst-Argyle Television Inc., 888 7th Ave., New York, NY 10106.

Studio: 7616 Channel 16 Way, Jackson, MS 39209.

Mailing Address: Box 10297, Jackson, MS 39289-0297.

Phone: 601-922-1607. **Fax:** 601-922-1663.

E-mail: wapt@wapt.com

Web Site: http://www.wapt.com

Technical Facilities: Channel No. 16 (482-488 MHz). Authorized power: 4876-kw max. visual. Antenna: 1512-ft. above av. terrain, 1072-ft. above ground, 440-ft. above sea level.

Latitude 32° 16' 39"
Longitude 90° 17' 41"

Transmitter: 7616 Channel 16 Way, Jackson.

FCC Proposed Digital Channel Number: Ch. 21.

Note: Latitude and longitude coordinates shown are based on the North American Datum of 1927 (NAD 27) as currently required by the Mass Media Bureau of the FCC.

Multichannel TV Sound: Stereo only.

Satellite Earth Stations: Microdyne, 4-meter Ku & C-band; Scientific-Atlanta, 4-meter; M/A-Corn, Scientific-Atlanta receivers.

News Service: AP.

Ownership: Hearst-Argyle Television Inc. (Group Owner).

Began Operation: October 3, 1970. Sale to Argyle Television Inc. by Northstar Television Group Inc. approved by FCC November 7, 1994 (Vol. 34:37; 35:2). Merger with Hearst Corp. approved by FCC June 2, 1997 (Vol. 37:13, 35). Sale to Northstar Television Group approved September 11, 1989. Sale to Price Communications approved June 23, 1987 (Television Digest, Vol. 27:21). Sale to Clay Communications by Lewis C. Hopper, et al., approved by FCC March 18, 1979. Sale to Lewis Hopper, et al., by American Public Life Insurance Co. approved by FCC March 18, 1976.

Represented (sales): Katz American Television.

Personnel:

Stuart Kellogg, President & General Manager.

Ron Romines, General Sales Manager.

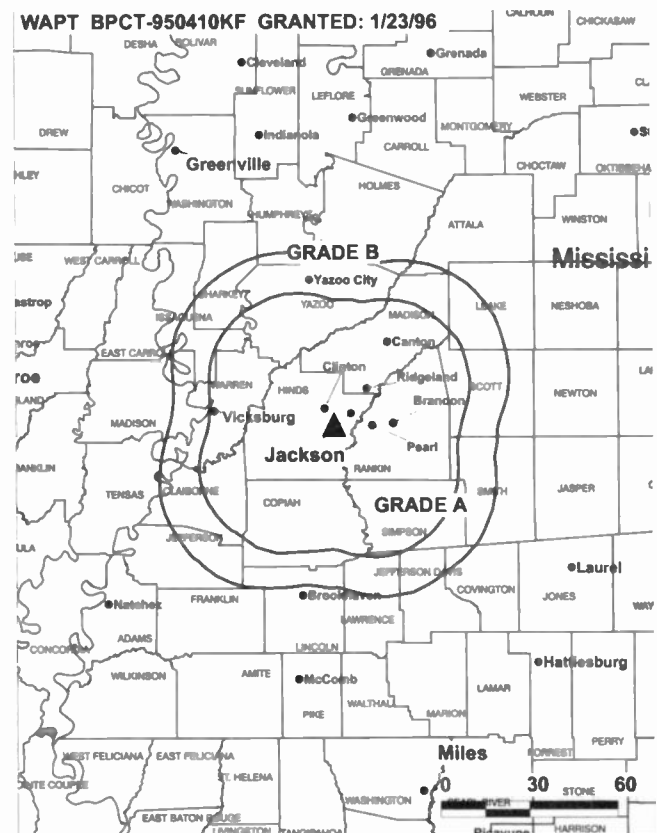
Jeff Wolfe, Local Sales Manager.

Sam Moore, News Director.

Linda Filppen, Program Director.

Susan Acklen, Promotion Director.

Lynn Bullock, Production Manager.



© 2001 Warren Communications News

Stephen Thompson, Business Manager.

Tom Bondurant, Engineering Manager.

Highest 30 Sec. Rate: \$1000.

City of License: Jackson. **Station DMA:** Jackson, MS. **Rank:** 88.

Circulation © 2000 Nielsen. Coverage based on Nielsen study.

Grand Total	Cable TV Households	Non-cable TV Households	Total TV Households
Estimated Station Totals*	192,640	130,790	323,430
Average Weekly Circulation (2000)	135,851	63,888	199,739
Average Daily Circulation (2000)			106,860
Station DMA Total	Cable TV Households	Non-cable TV Households	Total TV Households
Estimated Station Totals*	174,910	114,730	289,640
Average Weekly Circulation (2000)	129,261	62,059	191,320
Average Daily Circulation (2000)			104,038
Other DMA Total	Cable TV Households	Non-cable TV Households	Total TV Households
Estimated Station Totals*	17,730	16,060	33,790
Average Weekly Circulation (2000)	6,590	1,829	8,419
Average Daily Circulation (2000)			2,822

*Estimated station totals are sums of the Nielsen TV and Cable TV household estimates for each county in which the station registers viewing of more than 5% as per the Nielsen Survey Methods.

Mississippi—Jackson

WDBD
Ch. 40

Network Service: FOX.

Licensee: WDBD License Corp., 100 Matsonford Rd., 5 Radnor Corp. Ctr., Suite 454, Radnor, PA 19087.

Studio: 7440 Ch.16 Way Rd., Jackson, MS 39209.

Mailing Address: Box 10888, Jackson, MS 39289.

Phone: 601-922-1234. **Fax:** 601-922-0268.

E-mail: wdbd@netdoor.com

Web Site: <http://www.fox40wdbd.com>

Technical Facilities: Channel No. 40 (626-632 MHz). Authorized power: 1050-kw visual, 105-kw aural. Antenna: 1210-ft. above av. terrain, 1078-ft. above ground, 1522-ft. above sea level.

Latitude 32° 16' 53"
Longitude 90° 17' 41"

Holds CP for change to 1660-kw max. visual, 1572-ft. above av. terrain, 1529-ft. above ground, 1864-ft. above sea level; lat. 32° 14' 26", long. 90° 24' 15", transmitter to WJTV(TV) tower, 1.5-mi. SE of Raymond. BPCT-960621KL.

Requests CP for change to 5000-kw max. visual, 1998-ft. above av. terrain, 1960-ft. above ground, 2288-ft. above sea level; lat. 32° 11' 29", long. 90° 24' 22". BPCT-20000308AAT.

Transmitter: 1.8-mi. SW of intersection of Hwy. 18 & I-20.

Digital Facilities: Channel No. 41 (632-638 MHz). Power: 1000-kw max. visual. Antenna: 1998-ft. above av. terrain, 1962-ft. above ground.

Latitude 32° 11' 29"
Longitude 90° 24' 22"

Transmitter: 0.47-mi. NE of the intersection of Harvey Dr. & Maddux Rd.

FCC Digital File Number: BPCDT-980825KH (pending).

Note: Latitude and longitude coordinates shown are based on the North American Datum of 1927 (NAD 27) as currently required by the Mass Media Bureau of the FCC.

Ownership: Pegasus Communications Corp. (Group Owner).

Began Operation: December 27, 1984. Transfer of control of CP to H. Bernard Dixon from Brenda Harrison approved by FCC April 30, 1985. Transfer of control to Media Central from H. Bernard Dixon approved by FCC November 26, 1985. Sale to C. Kenneth Still, trustee from Media Central approved by FCC May 10, 1989. Sale to D & K Broadcast Properties LP approved by FCC June 22, 1989. Sale to present owner approved February 18, 1993.

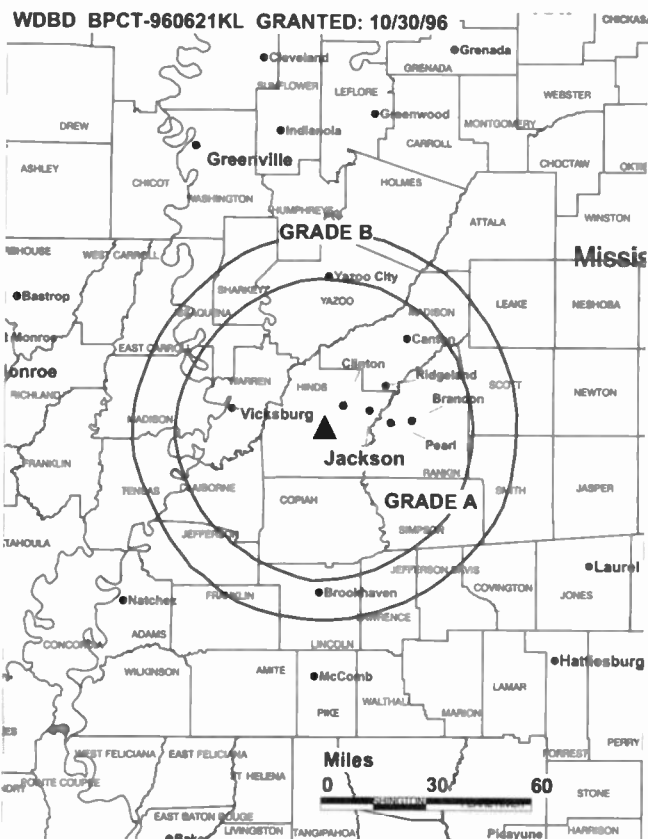
Represented (sales): Petry Television Inc.

Represented (engineering): du Treil, Lundin & Rackley Inc.

Personnel:

Ted Rudolph, General Manager.

Ed Staton, General Sales Manager.



Theresa Irby, Local Sales Manager.

Robert Flanagan, Chief Engineer.

Patti Mathews, Business Manager.

Highest 30 Sec. Rate: \$1,500.

City of License: Jackson. **Station DMA:** Jackson, MS. **Rank:** 88.

Circulation © 2000 Nielsen. Coverage based on Nielsen study.

Grand Total	Cable TV Households	Non-cable TV Households	Total TV Households
Estimated Station Totals*	191,330	117,600	308,930
Average Weekly Circulation (2000)	95,399	45,748	141,147
Average Daily Circulation (2000)			55,767
Station DMA Total	Cable TV Households	Non-cable TV Households	Total TV Households
Estimated Station Totals*	164,750	111,790	276,540
Average Weekly Circulation (2000)	90,949	45,067	136,016
Average Daily Circulation (2000)			54,508
Other DMA Total	Cable TV Households	Non-cable TV Households	Total TV Households
Estimated Station Totals*	26,580	5,810	32,390
Average Weekly Circulation (2000)	4,450	681	5,131
Average Daily Circulation (2000)			1,259

*Estimated station totals are sums of the Nielsen TV and Cable TV household estimates for each county in which the station registers viewing of more than 5% as per the Nielsen Survey Methods.

Mississippi—Jackson

WJTV

Ch. 12

(Operates satellite WHLT, Hattiesburg-Laurel, MS)

Network Service: CBS.

Licensee: Media General Broadcasting Inc., 333 E. Franklin St., Richmond, VA 23219.

Studio: 1820 TV Road, Jackson, MS 39204.

Mailing Address: Box 8887, Jackson, MS 39284-8887.

Phone: 601-372-6311. **Fax:** 601-372-8798.

Web Site: <http://www.wjtv.com>

Technical Facilities: Channel No. 12 (204-210 MHz). Authorized power: 316-kw visual, 43.7-kw aural. Antenna: 1630-ft. above av. terrain, 1615-ft. above ground, 1949-ft. above sea level.

Latitude 32° 14' 25.59"
Longitude 90° 24' 15.05"

Transmitter: 1.5-mi. SE of Raymond, 0.3-mi. S of Rte. 18.

Digital Facilities: Channel No. 52 (698-704 MHz). Power: 1000-kw max. visual. Antenna: 1522-ft. above av. terrain, 1483-ft. above ground.

Latitude 32° 14' 26.00"
Longitude 90° 24' 15.00"

FCC Digital File Number: BPCDT-19991025AEF (pending).

Note: Latitude and longitude coordinates shown are based on the North American Datum of 1927 (NAD 27) as currently required by the Mass Media Bureau of the FCC.

News Service: AP.

Ownership: Media General Inc. (Group Owner).

Began Operation: March 15, 1954. In 1955, after WSLI-TV (Ch. 12) owners got permission to sell 40% interest to Mississippi Publishers Corp., latter took WJTV (Ch. 25) off air on May 31 and WSLI-TV switched call letters to WJTV (*Television Digest*, Vol. 11:16, 21, 23). Sale to News-Press & Gazette Co. by Capitol Broadcasting Company approved by FCC March 7, 1983 (Vol. 22:50). Sale to New Vision Television I Inc. approved by FCC September 7, 1993 (Vol. 33:28). Sale to Ellis Communications approved by FCC February 10, 1995 (Vol. 34:48; 35:14). Transfer of control to Raycom Media approved July 26, 1996. Raycom swap of WHLT, Hattiesburg, WJTV, Jackson & WSAV-TV, Savannah, GA for Media General's WTVR-TV, Richmond, VA approved by FCC July 23, 1997 (Vol. 37:2).

Represented (sales): Blair Television.

Personnel:

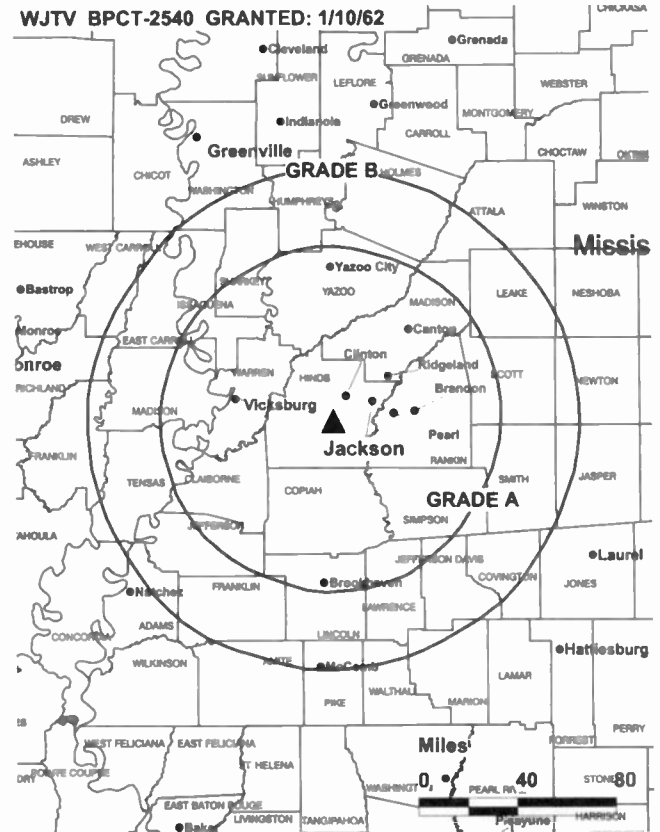
Leigh White, General Sales Manager.

Gene Moore, News Director.

Steve Schrader, Chief Engineer.

Teri Williams, Program Assistant.

Gary Wolverton, Marketing Director.



© 2001 Warren Communications News

Billy Tinsley, Business Manager.

Jimmy Smith, Production Manager.

Highest 30 Sec. Rate: \$800.

City of License: Jackson. **Station DMA:** Jackson, MS. **Rank:** 88.

Circulation © 2000 Nielsen. Coverage based on Nielsen study.

Grand Total	Cable TV Households	Non-cable TV Households	Total TV Households
Estimated Station Totals*	265,890	146,670	412,560
Average Weekly Circulation (2000)	162,865	83,600	246,465
Average Daily Circulation (2000)			141,039
Station DMA Total	Cable TV Households	Non-cable TV Households	Total TV Households
Estimated Station Totals*	174,910	114,730	289,640
Average Weekly Circulation (2000)	138,159	79,985	218,144
Average Daily Circulation (2000)			129,719
Other DMA Total	Cable TV Households	Non-cable TV Households	Total TV Households
Estimated Station Totals*	90,980	31,940	122,920
Average Weekly Circulation (2000)	24,705	3,615	28,321
Average Daily Circulation (2000)			11,320

*Estimated station totals are sums of the Nielsen TV and Cable TV household estimates for each county in which the station registers viewing of more than 5% as per the Nielsen Survey Methods.

Mississippi—Jackson

WLBT-TV Ch. 3

Network Service: NBC.

Licensee: Civic License Holding Co., 715 S. Jefferson St., Jackson, MS 39205.

Studio: 715 S. Jefferson St., Jackson, MS 39205.

Mailing Address: Box 1712, Jackson, MS 39205.

Phone: 601-948-3333. **Fax:** 601-960-4412.

E-mail: news@wlbt.com

Web Site: http://www.wlbt.com

Technical Facilities: Channel No. 3 (60-66 MHz). Authorized power: 95.5-kw visual, 19.1-kw aural. Antenna: Circularly polarized, 2050-ft. above av. terrain, 1999-ft. above ground, 2419-ft. above sea level.

Latitude 32° 12' 46"
Longitude 90° 22' 54"

Transmitter: 12-mi. SW of Jackson.

FCC Proposed Digital Channel Number: Ch. 51.

Note: Latitude and longitude coordinates shown are based on the North American Datum of 1927 (NAD 27) as currently required by the Mass Media Bureau of the FCC.

Multichannel TV Sound: Stereo only.

Satellite Earth Station: Comtech, 5-meter; Pinzone receivers.

News Service: AP.

Ownership: Civic Communications Corp. (Group Owner).

Began Operation: December 20, 1953. Original licensee, Lamar Life Insurance Co., denied renewal of license by court decision June 20, 1969. Interim operating authority granted June 2, 1971 to Communications Improvement which began operation June 14, 1971. TV-3 began operation February 1, 1980. Sale to present owner approved by FCC December 13, 1983. Sale pending to Cosmos Broadcasting (**Television Digest**, Vol. 40:26).

Represented (sales): Katz Continental Television.

Represented (legal): Wiley, Rein & Fielding.

Personnel:

Frank Melton, Chief Executive Officer.

Dan Modisett, President & General Manager.

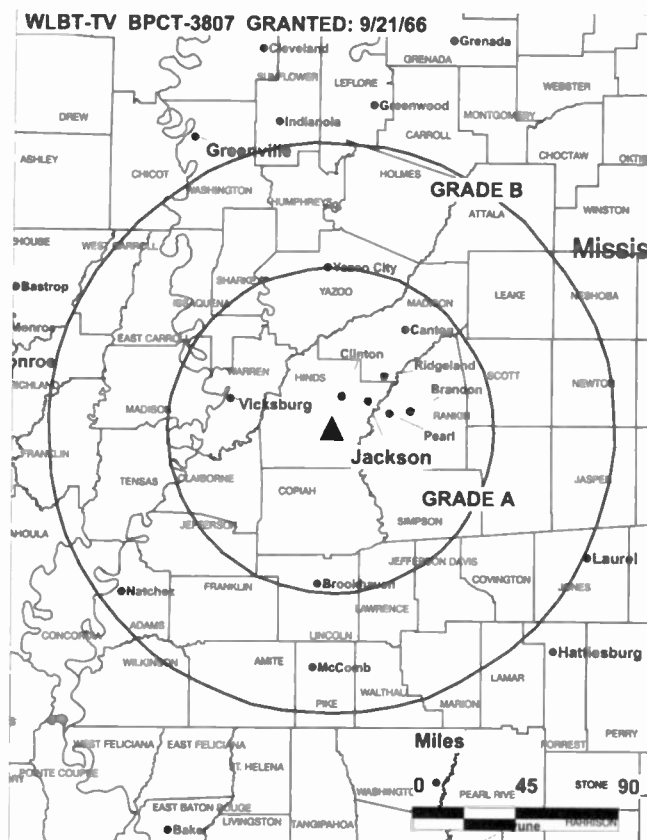
Frankie Thomas, General Sales Manager.

Curtis McKnight, Chief Engineer.

Dennis Smith, News Director.

Jacqueline Ellens, Promotion Director.

Frank Carlisle, Business Manager.



© 2001 Warren Communications News

Jacquelyn Gary, Personnel Director.

Goldia Reves, Public Service Director.

Ingrid Cloy, Marketing Director.

Rates: On request.

City of License: Jackson. **Station DMA:** Jackson, MS. **Rank:** 88.

Circulation © 2000 Nielsen. Coverage based on Nielsen study.

Grand Total	Cable TV Households	Non-cable TV Households	Total TV Households
Estimated Station Totals*	232,550	152,930	385,480
Average Weekly Circulation (2000)	151,990	78,488	230,478
Average Daily Circulation (2000)			132,199
Station OMA Total	Cable TV Households	Non-cable TV Households	Total TV Households
Estimated Station Totals*	174,910	114,730	289,640
Average Weekly Circulation (2000)	138,337	72,281	210,618
Average Daily Circulation (2000)			124,503
Other OMA Total	Cable TV Households	Non-cable TV Households	Total TV Households
Estimated Station Totals*	57,640	38,200	95,840
Average Weekly Circulation (2000)	13,653	6,207	19,860
Average Daily Circulation (2000)			7,696

* Estimated station totals are sums of the Nielsen TV and Cable TV household estimates for each county in which the station registers viewing of more than 5% as per the Nielsen Survey Methods.

Mississippi—Laurel-Hattiesburg

WDAM-TV Ch. 7

Network Service: NBC.

Licensee: Raycom Media Inc., 201 Monroe St., RSA Tower, Suite 710, Montgomery, AL 36104.

Studio: Hwy. 11 N, Hattiesburg, MS 39402.

Mailing Address: Box 16269, Hattiesburg, MS 39404-6269.

Phones: 601-649-3111; 601-544-4730. **Fax:** 601-584-9302.

Web Site: <http://www.wdam.com>

Technical Facilities: Channel No. 7 (174-180 MHz). Authorized power: 316-kw visual, 47-kw aural. Antenna: 529-ft. above av. terrain, 576-ft. above ground, 771-ft. above sea level.

Latitude 31° 27' 12"
Longitude 89° 17' 05"

Transmitter: U.S. Hwy. 11, approx. 1.2-mi. N of Eastabutchie.

Digital Facilities: Channel No. 28 (554-560 MHz). Power: 1000-kw max. visual. Antenna: 420-ft. above av. terrain, 465-ft. above ground.

Latitude 31° 27' 12"
Longitude 89° 17' 05"

FCC Digital File Number: BPCDT-19991025ADD. Granted: December 8, 1999.

Note: Latitude and longitude coordinates shown are based on the North American Datum of 1927 (NAD 27) as currently required by the Mass Media Bureau of the FCC.

Satellite Earth Stations: Harris, 3.5-meter; Harris, 8-meter; Avcom, Harris, M/A-Com receivers.

News Service: AP.

Ownership: Raycom Media Inc. (Group Owner).

Began Operation: June 8, 1956. First broadcast on Ch. 9. Two months later WDSU-TV, New Orleans, acquired 51% interest, with remaining 49% being held equally by 4 founding partners, Dave A. & Harold M. Matison and Milton J. & Alvin H. Fine (*Television Digest*, Vol. 12:31, 38). Plant was sold to owners, who held CP for Ch. 7, Laurel, MS; when WDSU-TV received FCC authorization to shift WAFB-TV, Baton Rouge from Ch. 28 to Ch. 9 pending outcome of hearings, new owners began operation on Ch. 7 September 3, 1959 (Vol. 13:44; 15:36). Sale of 43.75% to S. A. Rosenbaum as well as stock to Marvin Reuben & Jerry P. Keith by William S. Smylie family approved by FCC December 7, 1960 (Vol. 16:49, 50). Sale to Beam Communications approved by FCC July 27, 1983. Sale to Federal Broadcasting Company approved by FCC August 2, 1990. Sale to Raycom Media Inc. approved by FCC September 24, 1996.

Represented (sales): Katz Continental Television.

Represented (legal): Hogan & Hartson LLP.

Represented (engineering): Carl T. Jones Corp.

Personnel:

Jim Cameron, General Manager.

Ted Palmer, General Sales Manager.

Dickie Mauldin, Local Sales Manager.

Cindy Smith, Local Sales Manager.

Wanda Morrison, National Sales Manager.



© 2001 Warren Communications News

Pam McGovern, Creative Services Director.

Randy Swann, News Director.

Claudia Veleasco, Promotion Director.

Frank Brown, Production Manager.

Pam Napier, Business Manager.

Bobby Smith, Chief Engineer.

Rates: On request.

City of License: Laurel. **Station DMA:** Hattiesburg-Laurel. **Rank:** 167.

Circulation © 2000 Nielsen. Coverage based on Nielsen study.

Grand Total	Cable TV Households	Non-cable TV Households	Total TV Households
Estimated Station Totals*	86,310	90,990	177,300
Average Weekly Circulation (2000)	62,180	32,444	94,624
Average Daily Circulation (2000)			60,642
Station DMA Total	Cable TV Households	Non-cable TV Households	Total TV Households
Estimated Station Totals*	55,320	39,790	95,110
Average Weekly Circulation (2000)	49,548	27,566	77,114
Average Daily Circulation (2000)			54,532
Other DMA Total	Cable TV Households	Non-cable TV Households	Total TV Households
Estimated Station Totals*	30,990	51,200	82,190
Average Weekly Circulation (2000)	12,632	4,879	17,510
Average Daily Circulation (2000)			6,109

*Estimated station totals are sums of the Nielsen TV and Cable TV household estimates for each county in which the station registers viewing of more than 5% as per the Nielsen Survey Methods.

Mississippi—Meridian

WGBC
Ch. 30

Network Service: NBC.

Licensee: Global Communications Inc., 1151 Crestview Circle, Meridian, MS 39301.

Studio: 1151 Crestview Circle, Meridian, MS 39301.

Mailing Address: Box 2424, Meridian, MS 39302-2424.

Phone: 601-485-3030. **Fax:** 601-693-9889.

Web Site: <http://www.tv2430.com>

Technical Facilities: Channel No. 30 (566-572 MHz). Authorized power: 1600-kw max. visual, 160-kw max. aural. Antenna: 614-ft. above av. terrain, 318-ft. above ground, 1049-ft. above sea level.

Latitude 32° 19' 34.00"
Longitude 88° 41' 12.00"

Transmitter: 0.8-mi. S of Meridian at 4608 Skyland Dr.

Digital Facilities: Channel No. 31 (572-578 MHz). Power: 1000-kw max. visual. Antenna: 600-ft. above av. terrain, 358-ft. above ground.

Latitude 32° 19' 39.50"
Longitude 88° 41' 31.20"

FCC Digital File Number: BPCDT-19990921AAN (pending).

Note: Latitude and longitude coordinates shown are based on the North American Datum of 1927 (NAD 27) as currently required by the Mass Media Bureau of the FCC.

Multichannel TV Sound: Stereo only.

Satellite Earth Stations: Transmit/receive Andrew, 3.7-meter Ku-band; Harris, 4.5-meter Ku-band; Harris, 8-meter Ku-band; Scientific-Atlanta, 4.5-meter Ku & C-band; Harris receivers.

News Service: AP.

LMA: Local marketing agreement with WMDN (C), Meridian.

Ownership: Global Communications Inc.

Began Operation: September 30, 1982. Burned to ground in 1990; resumed operation under new ownership in 1991 (*Television Digest*, Vol. 31:38). Sale to present owner by Civic Communications Corp. approved by FCC March 12, 1991.

Represented (sales): Seitel Inc.

Represented (legal): Wiley, Rein & Fielding.

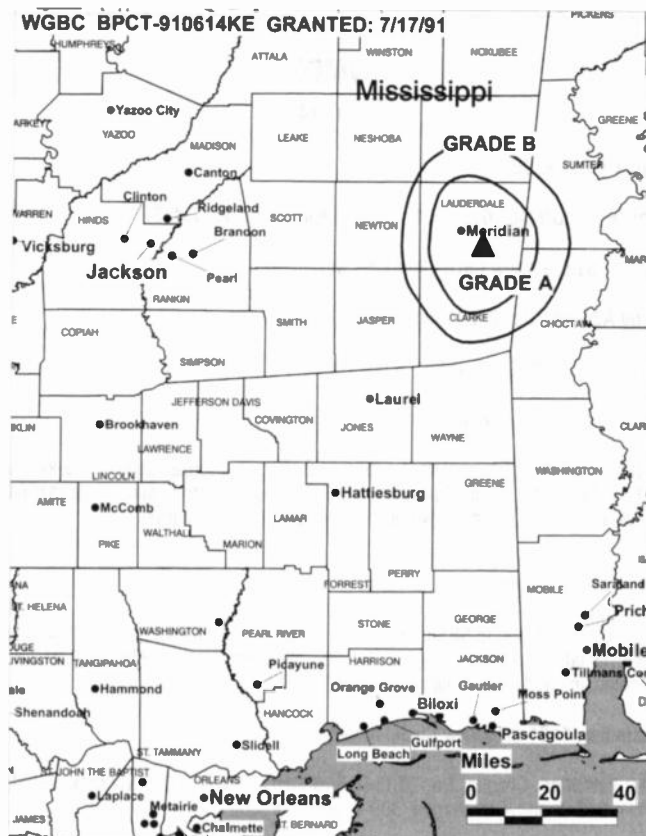
Personnel:

Marc Grossman, General Manager.

Susan Ross, General Sales Manager.

Janie Rayner-Brown, Program Director.

Clyde Walker, Chief Engineer.



© 2001 Warren Communications News

Daniel Hamilton, Production Manager.

Carol Lisenbe, Business Manager.

Highest 30 Sec. Rate: \$400.

City of License: Meridian. **Station DMA:** Meridian. **Rank:** 183.

Circulation © 2000 Nielsen. Coverage based on Nielsen study.

Grand Total	Cable TV Households	Non-cable TV Households	Total TV Households
Estimated Station Totals*	48,970	41,480	90,450
Average Weekly Circulation (2000)	24,203	10,828	35,031
Average Daily Circulation (2000)			14,357
Station DMA Total	Cable TV Households	Non-cable TV Households	Total TV Households
Estimated Station Totals*	36,410	31,690	68,100
Average Weekly Circulation (2000)	22,943	10,240	33,183
Average Daily Circulation (2000)			13,965
Other DMA Total	Cable TV Households	Non-cable TV Households	Total TV Households
Estimated Station Totals*	12,560	9,790	22,350
Average Weekly Circulation (2000)	1,260	588	1,848
Average Daily Circulation (2000)			392

*Estimated station totals are sums of the Nielsen TV and Cable TV household estimates for each county in which the station registers viewing of more than 5% as per the Nielsen Survey Methods.

Mississippi—Meridian

WMDN
Ch. 24

Network Service: CBS.

Licensee: WMDN Inc., 6189 Federal Hwy., Fort Pierce, FL 33455.

Studio: 1151 Crestview Circle, Meridian, MS 39302.

Mailing Address: Box 2424, Meridian, MS 39302-2424.

Phone: 601-693-2424. **Fax:** 601-693-7126.

Web Site: <http://www.tv2430.com>

Technical Facilities: Channel No. 24 (530-536 MHz). Authorized power: 745-kw max. & 621-kw horizontal visual, 75.6-kw max. & 63.1-kw horizontal aural. Antenna: 610-ft. above av. terrain, 368-ft. above ground, 1049-ft. above sea level.

Latitude 32° 19' 40.00"
Longitude 88° 41' 28.00"

Holds CP for change to 581-ft. above av. terrain, 994-ft. above ground, 374-ft. above sea level; lat. 32° 18' 43", long. 88° 41' 33", transmitter to U.S. Rte. 45, 3.67-mi. S of Meridian, in Lauderdale County. BPCT-920325KI.

Transmitter: 1151 Crestview Circle, Meridian.

Digital Facilities: Channel No. 26 (542-548 MHz). Power: 1000-kw max. visual. Antenna: 542-ft. above av. terrain, 300-ft. above ground.

Latitude 32° 19' 39.54"
Longitude 88° 41' 31.25"

Transmitter: 1151 Crestview Circle, Meridian.

FCC Digital File Number: BPCDT-990820KE (pending).

Note: Latitude and longitude coordinates shown are based on the North American Datum of 1927 (NAD 27) as currently required by the Mass Media Bureau of the FCC.

Satellite Earth Stations: Prodelin, 4.5-meter C-band; Prodelin, 5-meter C-band; Scientific-Atlanta, 4.5-meter C-band; Scientific-Atlanta, 7-meter C-band; Vertex, 4.5-meter Ku-band; M/A-Corn, Microdyne, Scientific-Atlanta receivers.

News Service: AP.

LMA: Local marketing agreement with WGBC (N), Meridian.

Ownership: Frank K. Spain (Group Owner).

Began Operation: June 10, 1968. Left air October 13, 1970. Sale to Frank Spain, et al., by Delta Communications Corp. approved by FCC March 23, 1972. Resumed operation December 6, 1972. Sale to Meridian Broadcasting Partners approved by FCC August 15, 1985. Left air April 30, 1992. Resumed operation April 28, 1994 under present ownership.

Represented (sales): Seltel Inc.

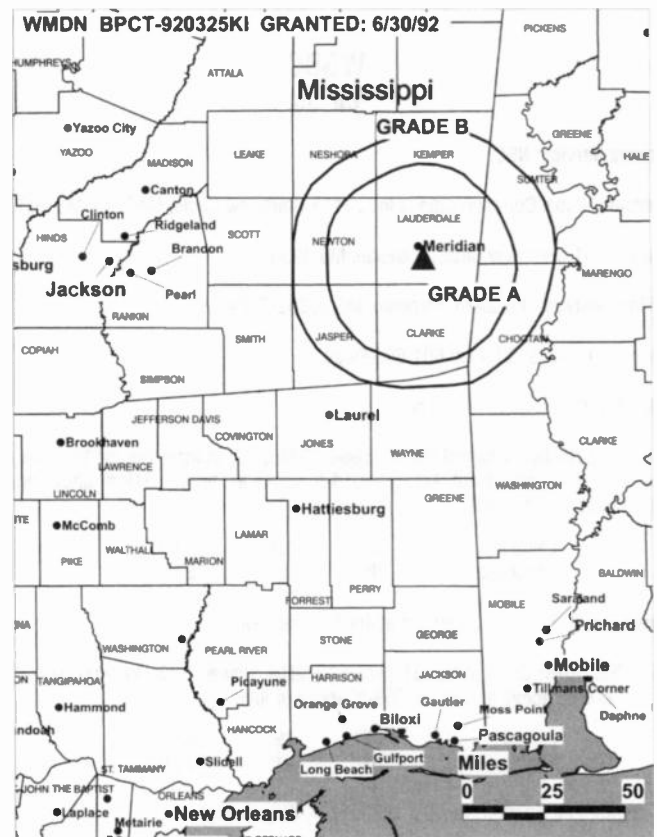
Represented (legal): Haley, Bader & Potts.

Personnel:

Marc Grossman, General Manager.

Susan Ross, Local Sales Manager.

Clyde Walker, Chief Engineer.



© 2001 Warren Communications News

Janie Rayner-Brown, Program & Promotion Director.

Daniel Hamilton, Production Manager.

Bill Day, News Director.

Carol Lisenbe, Business Manager.

Rates: On request.

City of License: Meridian. **Station DMA:** Meridian. **Rank:** 183.

Circulation © 2000 Nielsen. Coverage based on Nielsen study.

Grand Total	Cable TV Households	Non-cable TV Households	Total TV Households
Estimated Station Totals*	40,170	41,480	81,650
Average Weekly Circulation (2000)	25,901	11,542	37,443
Average Daily Circulation (2000)			17,793
Station DMA Total	Cable TV Households	Non-cable TV Households	Total TV Households
Estimated Station Totals*	36,410	31,690	68,100
Average Weekly Circulation (2000)	25,507	10,565	36,072
Average Daily Circulation (2000)			17,434
Other DMA Total	Cable TV Households	Non-cable TV Households	Total TV Households
Estimated Station Totals*	3,760	9,790	13,550
Average Weekly Circulation (2000)	394	977	1,371
Average Daily Circulation (2000)			359

* Estimated station totals are sums of the Nielsen TV and Cable TV household estimates for each county in which the station registers viewing of more than 5% as per the Nielsen Survey Methods.

Mississippi—Meridian

WTOK-TV Ch. 11

Network Service: ABC.

Licensee: Benedek License Corp., Stewart Square Bldg., 308 W. State St., Rockford, IL 61101.

Studio: 815 23rd Ave., Meridian, MS 39301.

Mailing Address: Box 2988, Meridian, MS 39301.

Phone: 601-693-1441. **Fax:** 601-483-3266.

E-mail: wtoktv@aol.com

Technical Facilities: Channel No. 11 (198-204 MHz). Authorized power: 316-kw visual, 46.8-kw aural. Antenna: 536-ft. above av. terrain, 319-ft. above ground, 984-ft. above sea level.

Latitude 32° 19' 38.30"
Longitude 88° 41' 27.80"

Transmitter: U.S. Hwy. 45, 1.8-mi. S of city.

Digital Facilities: Channel No. 49 (680-686 MHz). Power: 175-kw max. visual. Antenna: 541-ft. above av. terrain, 275-ft. above ground.

Latitude 32° 19' 38.00"
Longitude 88° 41' 28.00"

FCC Digital File Number: BPCDT-19991028ADD (pending).

Note: Latitude and longitude coordinates shown are based on the North American Datum of 1927 (NAD 27) as currently required by the Mass Media Bureau of the FCC.

Satellite Earth Stations: Andrew, 4.5-meter C-band; Andrew, 7.2-meter C-band; Andrew, Avantek, RCA receivers.

News Services: ABC NewsOne, AP, CNN Newsource.

Ownership: Benedek Broadcasting Co. LLC (Group Owner).

Began Operation: September 26, 1953. Sale to H & C Communications by Robert F. Wright, et al., approved by FCC July 28, 1981 (*Television Digest*, Vol. 21:14). Sale to Southwest Media Inc. (later United Broadcasting Corporation) approved by FCC October 24, 1984 (Vol. 24:26, 33). Sale to present owner approved May 10, 1988 (Vol. 28:15).

Represented (sales): Katz Continental Television; Canadian Communications Co.

Represented (legal): Covington & Burling.

Personnel:

Ray J. Chumley, Vice President & General Manager.

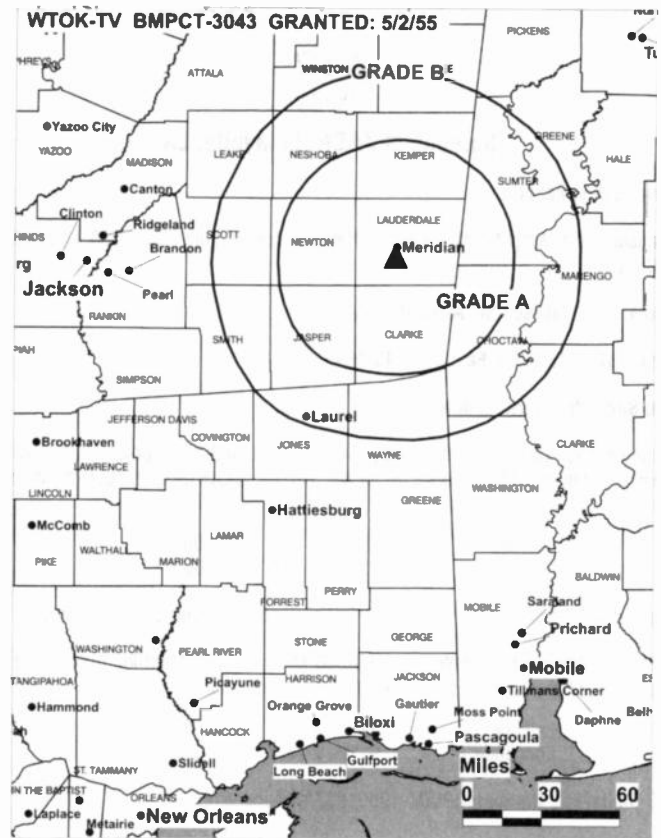
George Brown, General Sales Manager.

John Johnson, News Director.

Cassandra Turney, Program Manager.

Julle Walker, Promotion Director.

Brad LeBrun, Chief Engineer.



© 2001 Warren Communications News

Roy Givens, Business Manager.

Tim Walker, Operations Manager.

Highest 30 Sec. Rate: \$600.

City of License: Meridian. **Station DMA:** Meridian. **Rank:** 183.

Circulation © 2000 Nielsen. Coverage based on Nielsen study.

Grand Total	Cable TV Households	Non-cable TV Households	Total TV Households
Estimated Station Totals*	78,700	70,480	149,180
Average Weekly Circulation (2000)	43,767	23,796	67,562
Average Daily Circulation (2000)			41,439
Station DMA Total	Cable TV Households	Non-cable TV Households	Total TV Households
Estimated Station Totals*	36,410	31,690	68,100
Average Weekly Circulation (2000)	31,740	18,654	50,394
Average Daily Circulation (2000)			34,357
Other DMA Total	Cable TV Households	Non-cable TV Households	Total TV Households
Estimated Station Totals*	42,290	38,790	81,080
Average Weekly Circulation (2000)	12,026	5,142	17,168
Average Daily Circulation (2000)			7,082

* Estimated station totals are sums of the Nielsen TV and Cable TV household estimates for each county in which the station registers viewing of more than 5% as per the Nielsen Survey Methods.

Mississippi—Natchez

WNTZ
Ch. 48
 (Satellite of KADN, Lafayette, LA)

Network Service: FOX.

Licensee: White Knight Broadcasting of Natchez License Corp., Box 3058, Lafayette, LA 70502.

Studio: 1777 Jackson St., Alexandria, LA 71301.

Phone: 318-443-4700. **Fax:** 318-443-4899.

Web Site: <http://www.fox48tv.com>

Technical Facilities: Channel No. 48 (674-680 MHz). Authorized power: 2818-kw max. visual. Antenna: 1037-ft. above av. terrain, 1020-ft. above ground, 1076-ft. above sea level.

Latitude 31° 40' 08"
 Longitude 91° 41' 30"

Transmitter: Concordia Parish, 4.3-mi. SW of Dunbarton, near Ballina Oil Field.

Digital Facilities: Channel No. 49 (680-686 MHz). Power: 1000-kw max. visual. Antenna: 1027-ft. above av. terrain, 1020-ft. above ground.

Latitude 31° 40' 08"
 Longitude 91° 41' 30"

FCC Digital File Number: BPCDT-19991027ABM (pending).

Note: Latitude and longitude coordinates shown are based on the North American Datum of 1927 (NAD 27) as currently required by the Mass Media Bureau of the FCC.

Satellite Earth Stations: Comtech, 3.8-meter C-band; Comtech, 5-meter C-band; Pinzone receivers.

Ownership: White Knight Holdings Inc. (Group Owner).

Began Operation: November 16, 1985. Left air 1988. Returned to air December 31, 1992. Sale to present owner from Delta Management Corp. approved by FCC June 22, 1998.

Represented (sales): Sattel Inc.

Represented (legal): Fletcher, Heald & Hildreth PLC.

Represented (engineering): Peter V. Gureckis & Associates.

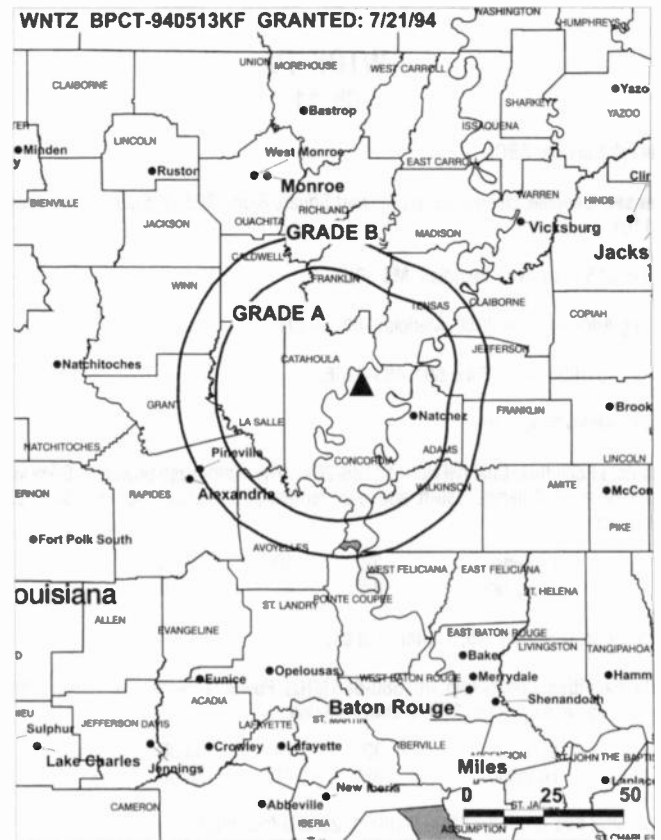
Personnel:

Berchman Richard, General Manager.

Tony Gullory, Chief Engineer.

Highest 30 Sec. Rate: \$500.

City of License: Natchez. **Station DMA:** Alexandria, LA. **Rank:** 178.



© 2001 Warren Communications News

Circulation © 2000 Nielsen. Coverage based on Nielsen study.

Grand Total	Cable TV Households	Non-cable TV Households	Total TV Households
Estimated Station Totals*	76,320	56,120	132,440
Average Weekly Circulation (2000)	37,857	6,389	44,246
Average Daily Circulation (2000)			17,420
Station DMA Total	Cable TV Households	Non-cable TV Households	Total TV Households
Estimated Station Totals*	57,770	24,970	82,740
Average Weekly Circulation (2000)	28,200	3,433	31,633
Average Daily Circulation (2000)			12,531
Other DMA Total	Cable TV Households	Non-cable TV Households	Total TV Households
Estimated Station Totals*	18,550	31,150	49,700
Average Weekly Circulation (2000)	9,657	2,956	12,613
Average Daily Circulation (2000)			4,888

*Estimated station totals are sums of the Nielsen TV and Cable TV household estimates for each county in which the station registers viewing of more than 5% as per the Nielsen Survey Methods.

Mississippi—Tupelo

WLOV-TV Ch. 27

Network Service: FDX.

Licensee: Lingard Broadcasting Corp., 180 Featherwood Hollow, Athens, GA 30601.

Studio: Beech Springs Rd., Tupelo, MS 38801.

Mailing Address: Box 350, Tupelo, MS 38802.

Phone: 601-842-2227. **Fax:** 601-844-7061.

Technical Facilities: Channel No. 27 (548-554 MHz). Authorized power: 2000-kw max. & 468-kw horizontal visual, 200-kw max. & 46.8-kw horizontal aural. Antenna: 1680-ft. above av. terrain, 1441-ft. above ground, 2021-ft. above sea level.

Latitude	33°	47'	40"
Longitude	89°	05'	16"

Transmitter: 2.1-mi. NW of Woodland.

Digital Facilities: Channel No. 16 (482-488 MHz). Power: 525-kw max. visual. Antenna: 1621-ft. above av. terrain, 1378-ft. above ground.

Latitude	33°	47'	40"
Longitude	89°	05'	16"

FCC Digital File Number: BPCDT-19991022ABH (pending).

Note: Latitude and longitude coordinates shown are based on the North American Datum of 1927 (NAD 27) as currently required by the Mass Media Bureau of the FCC.

LMA: Local marketing agreement with WTVA (N), Columbus-Tupelo.

Ownership: Lingard Broadcasting Corp.

Began Operation: May 29, 1983. Sale to James S. Love III by Venture Systems Inc. approved by FCC June 24, 1991. Sale to present owner approved by FCC April 12, 1994.

Represented (legal): Vorys, Sater, Seymour & Pease.

Personnel:

Jack Lingard, President.

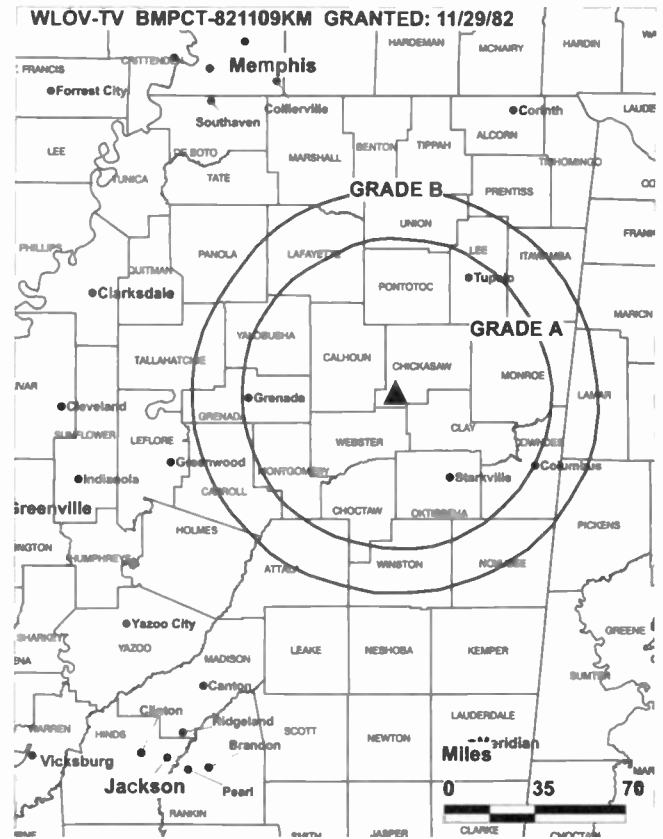
Jennifer Dennington, Station Manager.

Marty Davis, Chief Engineer.

Rates: On request.

City of License: Tupelo.

Station DMA: Columbus-Tupelo-West Point. **Rank:** 131.



© 2001 Warren Communications News

Circulation © 2000 Nielsen. Coverage based on Nielsen study.

Grand Total	Cable TV Households	Non-cable TV Households	Total TV Households
Estimated Station Totals*	116,760	82,460	199,220
Average Weekly Circulation (2000)	60,970	24,319	85,289
Average Daily Circulation (2000)			34,774
Station DMA Total	Cable TV Households	Non-cable TV Households	Total TV Households
Estimated Station Totals*	98,290	65,780	164,070
Average Weekly Circulation (2000)	53,018	22,529	75,547
Average Daily Circulation (2000)			31,200
Other DMA Total	Cable TV Households	Non-cable TV Households	Total TV Households
Estimated Station Totals*	18,470	16,680	35,150
Average Weekly Circulation (2000)	7,952	1,790	9,742
Average Daily Circulation (2000)			3,574

*Estimated station totals are sums of the Nielsen TV and Cable TV household estimates for each county in which the station registers viewing of more than 5% as per the Nielsen Survey Methods.

Mississippi—Tupelo-Columbus

WTVA Ch. 9

Network Service: NBC.

Licensee: WTVA Inc., Box 350, Tupelo, MS 38802.

Studio: Beach Springs Rd., Tupelo, MS 38801.

Phone: 601-842-7620. **Fax:** 601-844-7061.

Technical Facilities: Channel No. 9 (186-192 MHz). Authorized power: 316-kw visual, 31.6-kw aural. Antenna: 1780-ft. above av. terrain, 1590-ft. above ground, 2170-ft. above sea level.

Latitude 33° 47' 40"
Longitude 89° 05' 16"

Transmitter: 2.1-mi. NW of Woodland.

Digital Facilities: Channel No. 57 (728-734 MHz). Power: 257-kw max. visual. Antenna: 1732-ft. above av. terrain, 1490-ft. above ground, 2070-ft. above sea level.

Latitude 33° 47' 40"
Longitude 89° 05' 16"

Transmitter: 2.1-mi. NW of Woodland.

FCC Digital File Number: BPCDT-990701KG. Granted: July 30, 1999.

Note: Latitude and longitude coordinates shown are based on the North American Datum of 1927 (NAD 27) as currently required by the Mass Media Bureau of the FCC.

SNG Mobile Dish: Hubcom, Ku-band.

News Service: AP.

LMA: Local marketing agreement with WLOV-TV (F), Tupelo.

Ownership: WTVA Inc. (Group Owner).

Began Operation: March 18, 1957.

Represented (sales): Katz Continental Television.

Represented (legal): Haley, Bader & Potts PLC.

Personnel:

Frank K. Spain, President.

Mark Ledbetter, General Manager.

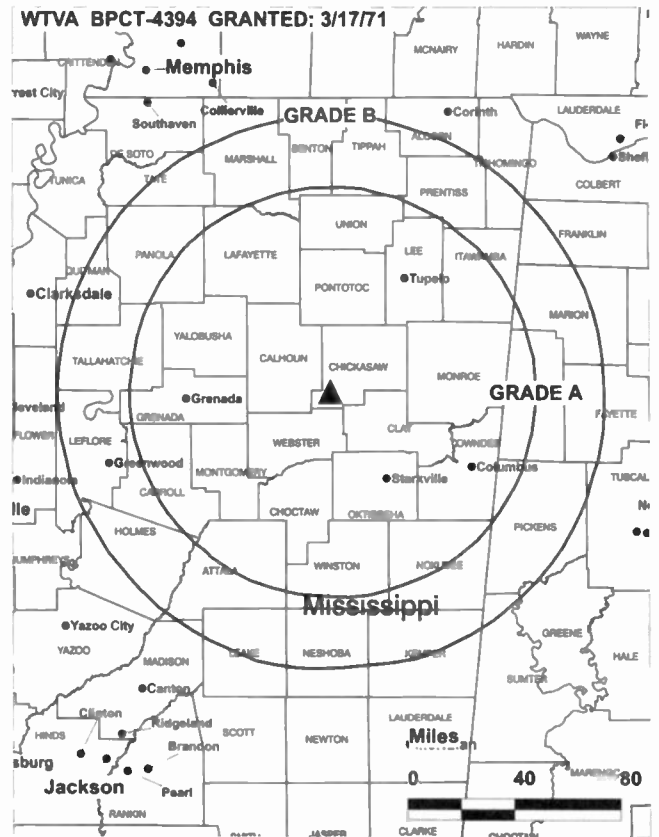
Larry Harris, National Sales Director.

Charles Ed Bishop, Program Director.

Wendell Robinson, Chief Engineer.

David Dillard, Operations Director.

Terry Smith, News Director.



© 2001 Warren Communications News

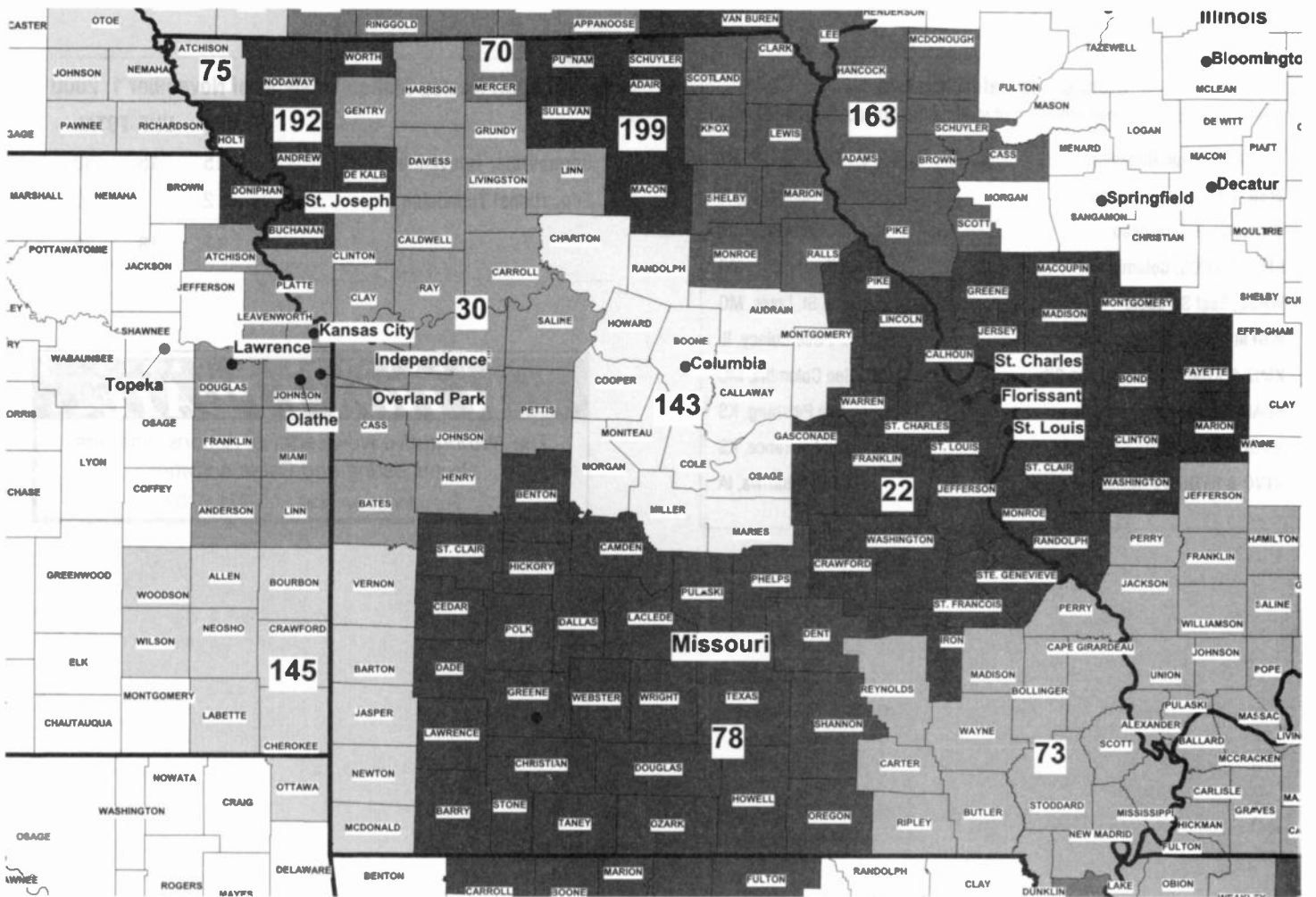
Rates: On request.

City of License: Tupelo. **Station DMA:** Columbus-Tupelo-West Point. **Rank:** 131.

Circulation © 2000 Nielsen. Coverage based on Nielsen study.

Grand Total	Cable TV Households	Non-cable TV Households	Total TV Households
Estimated Station Totals*	193,100	127,950	321,050
Average Weekly Circulation (2000)	114,820	56,257	171,077
Average Daily Circulation (2000)			97,589
Station DMA Total	Cable TV Households	Non-cable TV Households	Total TV Households
Estimated Station Totals*	98,290	69,430	167,720
Average Weekly Circulation (2000)	80,209	46,498	126,707
Average Daily Circulation (2000)			78,599
Other DMA Total	Cable TV Households	Non-cable TV Households	Total TV Households
Estimated Station Totals*	94,810	58,520	153,330
Average Weekly Circulation (2000)	34,611	9,760	44,370
Average Daily Circulation (2000)			18,990

*Estimated station totals are sums of the Nielsen TV and Cable TV household estimates for each county in which the station registers viewing of more than 5% as per the Nielsen Survey Methods.



© 2001 Warren Communications News

MARKET	NIELSEN DMA TV HOUSEHOLDS	RANK	MARKET AREA COMMERCIAL STATIONS
St. Louis, MO	1,121,410	22	KONL-TV (30), KMOV (4), KNLC (24), KPLR-TV (11), KSOK (5), KTVI (2), WHSL (46)
Kansas City, MO	835,580	30	KCTV (5), KCWE (29), KMBC-TV (9), KMCI (38), KPXE (50), KSHB-TV (41), KSMO-TV (62), WDAF-TV (4)
Memphis, TN	641,630	40	WBUY (40), WHBQ-TV (13), WLMT (30), WMC-TV (5), WPTY-TV (24), WPXX-TV (50), WREG-TV (3)
Des Moines-Ames, IA	383,980	70	KCCI (8), KDSSM-TV (17), KFPX (39), WHO-TV (13), WOI-TV (5)
Paducah, KY-Cape Girardeau, MO-Harrisburg-Mount Vernon	376,780	73	KBSI (23), KFVS-TV (12), KPOB-TV (15), WDKA (49), WPSD-TV (6), WPXS (13), WSIL-TV (3), WTCT (27)
Omaha, NE	375,070	75	KETV (7), KMTV (3), KPTM (42), KXVO (15), WOWT (6)
Springfield, MO	369,070	78	KDEB-TV (27), KOLR (10), KSPR (33), KYTV (3)
Columbia-Jefferson City, MO	152,280	143	KMIZ (17), KNLJ (25), KOMU-TV (8), KRCG (13)
Joplin, MO-Pittsburg, KS	148,180	145	KOAM-TV (7), KODE-TV (12), KSNF (16)
Quincy, IL-Hannibal, MO-Keokuk, IA	111,140	163	KHQA-TV (7), WGEM-TV (10), WTJR (16)
Jonesboro, AR	77,570	180	KAIT-TV (8), KVTJ (48)
St. Joseph, MO	54,200	192	KQTV (2), KTAJ (16)
Ottumwa, IA-Kirksville, MO	48,600	199	KTVO (3), KYOU-TV (15)

State Cross Reference List

Communities that receive programs of stations that are located elsewhere.

- WPSO-TV, Cape Girardeau See Paducah, KY
- WSIL-TV, Cape Girardeau See Harrisburg, IL
- WTCT, Cape Girardeau See Marion, IL
- KNLJ & KRCG, Columbia See Jefferson City, MO
- WHSI, East St. Louis See St. Louis, MO
- WGEM-TV, Hannibal See Quincy, IL
- KMIZ & KOMU-TV, Jefferson City See Columbia, MO
- KOAM-TV, Joplin See Pittsburg, KS
- KMCI, Kansas City See Lawrence, KS
- KTVO & KYOU-TV, Kirksville See Ottumwa, IA

Missouri Analog Station Totals as of November 1, 2000

	VHF	UHF	TOTAL
Commercial Television	15	15	30
Educational Television	2	3	5
	17	18	35

TELEVISION & CABLE

ACTION UPDATE

The Authoritative Newsletter of Actions Affecting
Broadcasting and Cable Activities

For Information, call 800-771-9202

Missouri—Cape Girardeau

KBSI
Ch. 23

Network Service: FOX.

Licensee: Sinclair Communications Inc., 10706 Beaver Dam Rd., Cockeysville, MD 21030.

Studio: 806 Enterprise St., Cape Girardeau, MO 63701.

Branch Office: 160 Clark St., Carterville, IL 62918.

Phone: 573-334-1223. **Fax:** 573-334-1208.

Web Site: <http://www.fox23kbsi-tv.com>

Technical Facilities: Channel No. 23 (524-530 MHz). Authorized power: 1860-kw max. visual, 187-kw max. aural. Antenna: 1781-ft. above av. terrain, 1539-ft. above ground, 2247-ft. above sea level.

Latitude 37° 24' 23"
Longitude 89° 33' 44"

Transmitter: E side of Perryville Rd., approx. 2.9-mi. SSW of Oriole.

Digital Facilities: Channel No. 22 (518-524 MHz). Power: 1000-kw max. visual. Antenna: 1775-ft. above av. terrain, 1539-ft. above ground.

Latitude 37° 24' 23"
Longitude 89° 33' 44"

FCC Digital File Number: BPCDT-19991028AAS (pending).

Note: Latitude and longitude coordinates shown are based on the North American Datum of 1927 (NAD 27) as currently required by the Mass Media Bureau of the FCC.

Satellite Earth Stations: Avcom, 10-meter C-band; Gardiner, 7-meter C-band; M/A-Com, 7-meter Ku-band; Zenith, 3-meter Ku & C-band; Avcom, Gardiner, M/A-Com, Zenith receivers.

LMA: Local marketing agreement with WDKA (UW), Paducah, KY.

Ownership: Sinclair Broadcast Group Inc. (Group Owner).

Began Operation: September 10, 1983. Sale to Engles Communications Inc. by Stephen Kent, et al., approved by FCC December 20, 1989. Sale to Max Media Properties LLC by Engles Communications Inc. approved by FCC August 25, 1995. Sale to present owner by Max Media Properties LLC approved by FCC June 26, 1998 (*Television Digest*, Vol. 37:49).

Represented (sales): Settel Inc.

Personnel:

Daniel J. Cohen, General Manager.

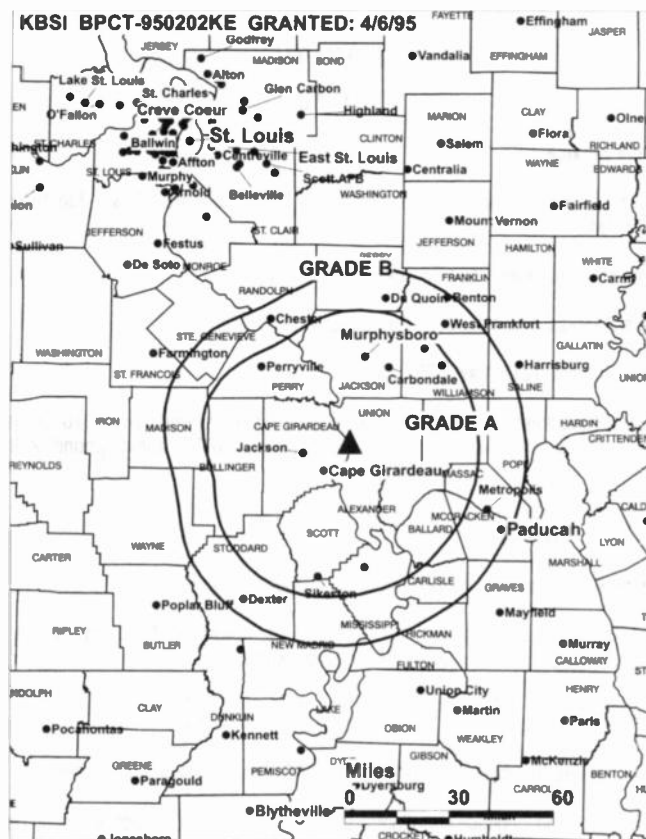
Johnny Faith, General Sales Manager.

Jennifer Chronister, National Sales Manager.

Jean Graham, Program Manager.

Chris Girard, Chief Engineer.

Eric Dahl, Creative Services Director.



© 2001 Warren Communications News

Christy Benton, Business Manager.

Rates: On request.

City of License: Cape Girardeau. **Station DMA:** Paducah-Cape Girardeau-Harrisburg-Mount Vernon. **Rank:** 73.

Circulation © 2000 Nielsen. Coverage based on Nielsen study.

Grand Total	Cable TV Households	Non-cable TV Households	Total TV Households
Estimated Station Totals*	220,700	127,930	348,630
Average Weekly Circulation (2000)	100,358	34,356	134,714
Average Daily Circulation (2000)			45,271
Station DMA Total	Cable TV Households	Non-cable TV Households	Total TV Households
Estimated Station Totals*	203,690	114,490	318,180
Average Weekly Circulation (2000)	96,008	33,318	129,325
Average Daily Circulation (2000)			43,660
Other DMA Total	Cable TV Households	Non-cable TV Households	Total TV Households
Estimated Station Totals*	17,010	13,440	30,450
Average Weekly Circulation (2000)	4,351	1,038	5,389
Average Daily Circulation (2000)			1,611

* Estimated station totals are sums of the Nielsen TV and Cable TV household estimates for each county in which the station registers viewing of more than 5% as per the Nielsen Survey Methods.

Missouri—Cape Girardeau

KFVS-TV Ch. 12

Network Service: CBS.

Licensee: Raycom America Inc., 201 Monroe St., 20th Floor, RSA Tower, Montgomery, AL 36104.

Studio: 310 Broadway, Cape Girardeau, MO 63701.

Mailing Address: Box 100, Cape Girardeau, MO 63702-0100.

Phone: 573-335-1212. **Fax:** 573-335-6303.

Technical Facilities: Channel No. 12 (204-210 MHz). Authorized power: 316-kw visual, 31.6-kw aural. Antenna: 2000-ft. above av. terrain, 1677-ft. above ground, 2487-ft. above sea level.

Latitude 37° 25' 46"
Longitude 89° 30' 14"

Transmitter: 8.5-mi. N of Cape Girardeau, off County Road V.

Digital Facilities: Channel No. 57 (728-734 MHz). Power: 1000-kw max. visual. Antenna: 1936-ft. above av. terrain, 1565-ft. above ground.

Latitude 37° 25' 46"
Longitude 89° 30' 14"

FCC Digital File Number: BPCDT-19991025ADG. Granted: December 7, 1999.

Note: Latitude and longitude coordinates shown are based on the North American Datum of 1927 (NAD 27) as currently required by the Mass Media Bureau of the FCC.

Satellite Earth Stations: DH Satellite, 5-meter Ku-band; RCA, 3.7-meter Ku-band; Standard Communications receivers.

News Services: AP, Conus.

Ownership: Raycom Media Inc. (Group Owner).

Began Operation: October 3, 1954. Sale to American Family Corp. (AFLAC) by Oscar C. Hirsch, et al., approved by FCC April 4, 1979 (*Television Digest*, Vol. 18:41). Sale to present owner by AFLAC approved by FCC March 21, 1997.

Represented (sales): Harrington, Righter & Parsons Inc.

Represented (legal): Gordon & Glickson PC.

Personnel:

Howard Meagle, Vice President & General Manager.

Daria Matlock, General & National Sales Manager.

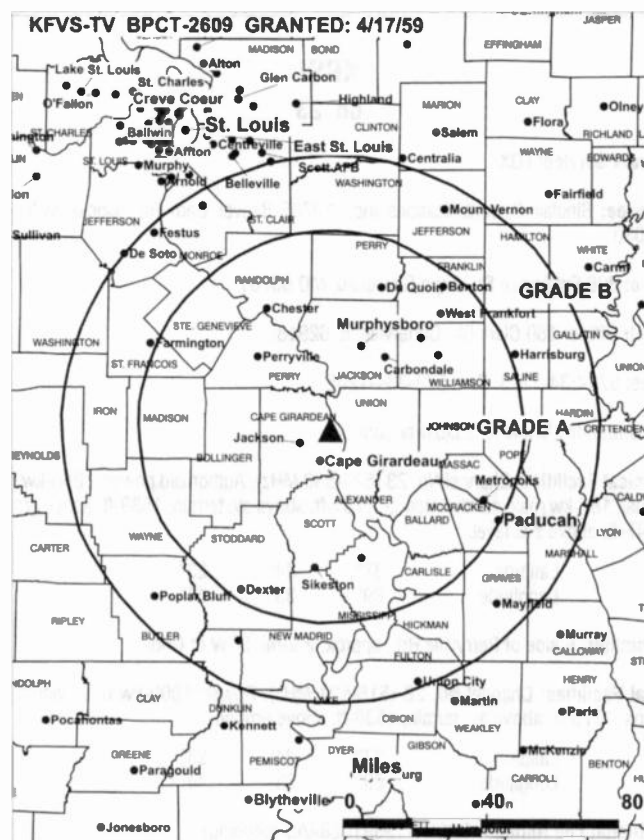
Michael Beecher, News Director.

Arnold Killian, Chief Engineer.

Paul Keener, Promotion Director.

Mike Wunderlick, Production Manager.

Frank Knight, Business Manager.



© 2001 Warren Communications News

Dean Leipsner, Program Director.

Rates: On request.

City of License: Cape Girardeau. **Station DMA:** Paducah-Cape Girardeau-Harrisburg-Mount Vernon. **Rank:** 73.

Circulation © 2000 Nielsen. Coverage based on Nielsen study.

Grand Total	Cable TV Households	Non-cable TV Households	Total TV Households
Estimated Station Totals*	294,160	160,290	454,450
Average Weekly Circulation (2000)	184,331	90,739	275,069
Average Daily Circulation (2000)			166,497
Station DMA Total	Cable TV Households	Non-cable TV Households	Total TV Households
Estimated Station Totals*	206,060	135,900	341,960
Average Weekly Circulation (2000)	159,879	85,839	245,718
Average Daily Circulation (2000)			154,126
Other DMA Total	Cable TV Households	Non-cable TV Households	Total TV Households
Estimated Station Totals*	88,100	24,390	112,490
Average Weekly Circulation (2000)	24,452	4,899	29,352
Average Daily Circulation (2000)			12,371

*Estimated station totals are sums of the Nielsen TV and Cable TV household estimates for each county in which the station registers viewing of more than 5% as per the Nielsen Survey Methods.

Missouri—Columbia

KMIZ
Ch. 17

Network Service: ABC.

Licensee: Benedek Broadcasting Corp., 2895 Greenspoint Pkwy., Hoffman Estates, IL 60195.

Studio: 501 Business Loop 70 E, Columbia, MO 65201.

Phone: 573-449-0917. **Fax:** 573-875-7078.

E-mail: reginam@kmiz.com

Web Site: <http://www.kmiz.com>

Technical Facilities: Channel No. 17 (488-494 MHz). Authorized power: 1600-kw max. visual. Antenna: 1141-ft. above av. terrain, 1070-ft. above ground, 1877-ft. above sea level.

Latitude 38° 46' 29"
Longitude 92° 33' 22"

Transmitter: 3.5-mi. W of Jamestown, Missouri.

Digital Facilities: Channel No. 22 (518-524 MHz). Power: 52.8-kw max. visual. Antenna: 1142-ft. above av. terrain, 1069-ft. above ground.

Latitude 38° 46' 29"
Longitude 92° 33' 22"

FCC Digital File Number: BPCDT-19991028ADL. Granted: May 12, 2000.

Note: Latitude and longitude coordinates shown are based on the North American Datum of 1927 (NAD 27) as currently required by the Mass Media Bureau of the FCC.

Satellite Earth Stations: AFC, 3.7-meter Ku-band; Andrew, 4.5-meter C-band; Andrew, 7.3-meter C-band; Andrew receivers.

News Service: ABC NewsOne.

Ownership: Benedek Broadcasting Co. LLC (Group Owner).

Began Operation: December 5, 1971. Sale to Stauffer Communications by Richard E. & Robert H. Koenig approved by FCC December 13, 1984 (*Television Digest*, Vol. 24:43). Sale to Morris Communications by Stauffer Communications approved by FCC May 2, 1995 (Vol. 34:32). Sale to present owner by Morris Communications approved by FCC April 12, 1996 (Vol. 35:49).

Represented (sales): Petry Television Inc.

Represented (legal): Covington & Burling.

Personnel:

Regina Moon, Vice President & General Manager.

Mark Keown, General Sales Manager.

Jim Hall, National Sales Manager.

Curtis Varns, News Director.

Chris Swisher, Chief Engineer.

Gary Peel, Business Manager.



© 2001 Warren Communications News

Mark Kammerich, Production Manager.

Randy Wright, Station Manager.

Rates: On request.

City of License: Columbia. **Station DMA:** Columbia-Jefferson City. **Rank:** 143.

Circulation © 2000 Nielsen. Coverage based on Nielsen study.

Grand Total	Cable TV Households	Non-cable TV Households	Total TV Households
Estimated Station Totals*	142,000	89,670	231,670
Average Weekly Circulation (2000)	74,194	37,554	111,748
Average Daily Circulation (2000)			49,828
Station OMA Total	Cable TV Households	Non-cable TV Households	Total TV Households
Estimated Station Totals*	90,860	59,360	150,220
Average Weekly Circulation (2000)	60,838	31,956	92,795
Average Daily Circulation (2000)			43,400
Other OMA Total	Cable TV Households	Non-cable TV Households	Total TV Households
Estimated Station Totals*	51,140	30,310	81,450
Average Weekly Circulation (2000)	13,356	5,598	18,954
Average Daily Circulation (2000)			6,428

* Estimated station totals are sums of the Nielsen TV and Cable TV household estimates for each county in which the station registers viewing of more than 5% as per the Nielsen Survey Methods.

Missouri—Columbia

KOMU-TV Ch. 8

Network Service: NBC.

Licensee: The Curators of the University of Missouri, Columbia, MO 65201.

Studio: Hwy. 63 S, Columbia, MO 65201.

Phone: 573-882-8888. **Fax:** 573-884-8888.

E-mail: komu@showme.missouri.edu

Web Site: http://www.missouri.edu/~komu

Technical Facilities: Channel No. 8 (180-186 MHz). Authorized power: 316-kw visual, 31.6-kw aural. Antenna: 793-ft. above av. terrain, 738-ft. above ground, 1575-ft. above sea level.

Latitude 38° 53' 16"
Longitude 92° 15' 48"

Transmitter: U. of Missouri South Farm, 6.2-mi. SE of Columbia.

Digital Facilities: Channel No. 36 (602-608 MHz). Power: 661-kw max. visual. Antenna: 738-ft. above av. terrain, 663-ft. above ground.

Latitude 38° 53' 16"
Longitude 92° 15' 48"

FCC Digital File Number: BPCDT-19990922AAF. Granted: November 26, 1999.

Note: Latitude and longitude coordinates shown are based on the North American Datum of 1927 (NAD 27) as currently required by the Mass Media Bureau of the FCC.

Multichannel TV Sound: Stereo only.

Satellite Earth Stations: Harris, 4.5-meter Ku-band; Harris, 6.5-meter; Scientific-Atlanta, 4.6-meter; Scientific-Atlanta, 7-meter; Harris, RCA, Scientific-Atlanta receivers.

SNG Mobile Dish: Satcom, 2.4-meter Ku-band.

News Service: AP.

Ownership: The Curators of the University of Missouri.

Began Operation: December 21, 1953.

Represented (sales): Seltel Inc.

Represented (legal): Shaw Pittman.

Personnel:

Martin Siddall, General Manager.

Al Leiti, General Sales Manager.

Susie Sapp, National Sales Manager.

Stacey Woelfel, News Director.

Sarah Kurre, Marketing & Programming Director.

Lee Eggers, Chief Engineer.

Linda Tomlinson, Business Manager.



© 2001 Warren Communications News

Brian Cottle, Production Manager.

Matt Garrett, Program Manager.

Highest 30 Sec. Rate: \$700.

City of License: Columbia. **Station DMA:** Columbia-Jefferson City. **Rank:** 143.

Circulation © 2000 Nielsen. Coverage based on Nielsen study.

Grand Total	Cable TV Households	Non-cable TV Households	Total TV Households
Estimated Station Totals*	156,720	90,430	247,150
Average Weekly Circulation (2000)	98,902	48,154	147,056
Average Daily Circulation (2000)			82,488
Station DMA Total	Cable TV Households	Non-cable TV Households	Total TV Households
Estimated Station Totals*	90,860	59,360	150,220
Average Weekly Circulation (2000)	74,659	41,304	115,963
Average Daily Circulation (2000)			69,584
Other DMA Total	Cable TV Households	Non-cable TV Households	Total TV Households
Estimated Station Totals*	65,860	31,070	96,930
Average Weekly Circulation (2000)	24,244	6,849	31,093
Average Daily Circulation (2000)			12,903

*Estimated station totals are sums of the Nielsen TV and Cable TV household estimates for each county in which the station registers viewing of more than 5% as per the Nielsen Survey Methods.

Missouri—Hannibal-Quincy, Illinois

KHQA-TV Ch. 7

Network Service: CBS.

Licensee: Benedek License Corp., 100 Park Ave., Rockford, IL 61101.

Studios: 301 S. 36th St., Quincy, IL 62301; 2333 Palmyra Rd., Hannibal, MO 63401.

Mailing Address: 301 S. 36th St., Quincy, IL 62301.

Phones: 217-222-6200 (Hannibal); 573-221-0209 (Quincy). **Fax:** 217-228-3164.

E-mail: khqa@khqa.com

Technical Facilities: Channel No. 7 (174-180 MHz). Authorized power: 269-kw visual, 47.9-kw aural. Antenna: 890-ft. above av. terrain, 804-ft. above ground, 1539-ft. above sea level.

Latitude 39° 58' 22"
Longitude 91° 19' 54"

Transmitter: Columbus Rd., Quincy, IL.

Digital Facilities: Channel No. 29 (560-566 MHz). Power: 648.2-kw max. visual. Antenna: 889-ft. above av. terrain, 771-ft. above ground.

Latitude 39° 58' 22"
Longitude 91° 19' 54"

FCC Digital File Number: BPCDT-19991028ACR (pending).

Note: Latitude and longitude coordinates shown are based on the North American Datum of 1927 (NAD 27) as currently required by the Mass Media Bureau of the FCC.

Satellite Earth Stations: AFC, 3.7-meter Ku-band; Harris, 3.5-meter C-band; Scientific-Atlanta, 4.6-meter C-band; Scientific-Atlanta, 7-meter C-band; Harris, M/A-Com, Scientific-Atlanta receivers.

News Services: AP, Bloomberg TV, CBS Newspath, CNN Newsource, Sports News Satellite.

Ownership: Benedek Broadcasting Co. LLC (Group Owner).

Began Operation: August 27, 1953. Sale to present owner by Lee Enterprises Inc. approved by FCC October 30, 1986 (Television Digest, Vol. 26:38).

Represented (sales): Katz Continental Television.

Personnel:

Bob Romine, Vice President & General Manager.

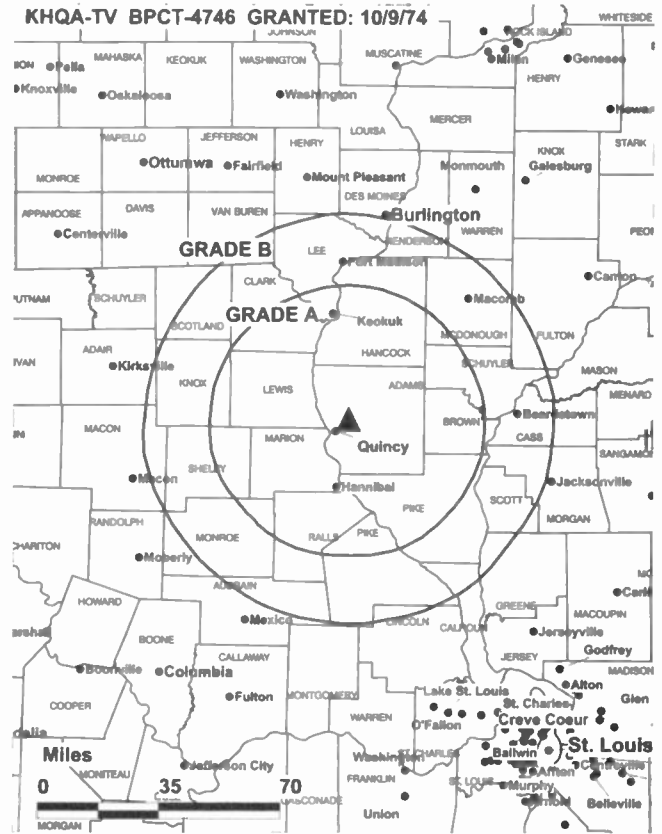
Mark Hotchkiss, Local Sales Manager.

Tana Kenny, National & Regional Sales Manager.

Carol Sowers, News Director.

Carol Rees, Business Manager.

Ross Lytle, Production Manager.



Mike Seaver, Chief Engineer.

Rates: On request.

City of License: Hannibal. **Station DMA:** Quincy-Hannibal-Keokuk. **Rank:** 163.

Circulation © 2000 Nielsen. Coverage based on Nielsen study.

Grand Total	Cable TV Households	Non-cable TV Households	Total TV Households
Estimated Station Totals*	112,810	89,430	202,240
Average Weekly Circulation (2000)	74,035	36,931	110,966
Average Daily Circulation (2000)			63,841
Station DMA Total	Cable TV Households	Non-cable TV Households	Total TV Households
Estimated Station Totals*	67,820	41,150	108,970
Average Weekly Circulation (2000)	55,064	28,761	83,825
Average Daily Circulation (2000)			51,320
Other DMA Total	Cable TV Households	Non-cable TV Households	Total TV Households
Estimated Station Totals*	44,990	48,280	93,270
Average Weekly Circulation (2000)	18,972	8,170	27,142
Average Daily Circulation (2000)			12,521

*Estimated station totals are sums of the Nielsen TV and Cable TV household estimates for each county in which the station registers viewing of more than 5% as per the Nielsen Survey Methods.

Missouri—Jefferson City

KNLJ
Ch. 25

Network Service: Independent.

Licensee: New Life Evangelistic Center Inc., Box 2525, New Bloomfield, MO 65063.

Studio: 9810 State Rd. AE, New Bloomfield, MO 65063.

Phone: 573-896-5105. **Fax:** 573-896-4376.

E-mail: knlpenny@aol.com

Technical Facilities: Channel No. 25 (536-542 MHz). Authorized power: 2042-kw max. visual, 204.2-kw max. aural. Antenna: 1028-ft. above av. terrain, 916-ft. above ground, 1756-ft. above sea level.

Latitude 38° 42' 16"
Longitude 92° 05' 20"

Transmitter: Hwys. 54 & 232, New Bloomfield.

Digital Facilities: Channel No. 20 (506-512 MHz). Power: 1000-kw max. visual. Antenna: 961-ft. above av. terrain, 846-ft. above ground.

Latitude 38° 42' 15"
Longitude 92° 05' 21"

FCC Digital File Number: BPCDT-19991028AFN (pending).

Note: Latitude and longitude coordinates shown are based on the North American Datum of 1927 (NAD 27) as currently required by the Mass Media Bureau of the FCC.

Satellite Earth Stations: ADM, 3-meter; Winegard, 3-meter; Drake, Uniden receivers.

Ownership: New Life Evangelistic Center Inc. (Group Owner).

Began Operation: March 30, 1986.

Represented (sales): Savalli Broadcast Sales.

Represented (legal): John H. Midlen Jr.

Personnel:

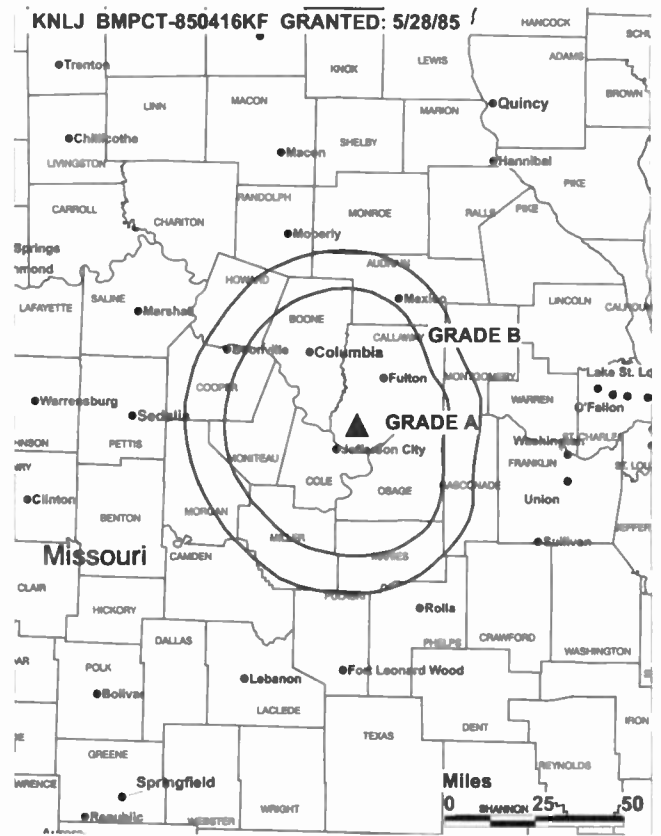
Larry Rice, President.

Penny Rice, General Manager.

Highest 30 Sec. Rate: \$100.

City of License: Jefferson City.

Station DMA: Columbia-Jefferson City. **Rank:** 143.



© 2001 Warren Communications News

Circulation © 2000 Nielsen. Coverage based on Nielsen study.

Grand Total	Cable TV Households	Non-cable TV Households	Total TV Households
Estimated Station Totals*	84,210	76,170	160,380
Average Weekly Circulation (2000)	8,509	10,341	18,850
Average Daily Circulation (2000)			4,712
Station DMA Total	Cable TV Households	Non-cable TV Households	Total TV Households
Estimated Station Totals*	74,940	56,990	131,930
Average Weekly Circulation (2000)	7,851	9,183	17,034
Average Daily Circulation (2000)			4,317
Other DMA Total	Cable TV Households	Non-cable TV Households	Total TV Households
Estimated Station Totals*	9,270	19,180	28,450
Average Weekly Circulation (2000)	658	1,158	1,816
Average Daily Circulation (2000)			395

*Estimated station totals are sums of the Nielsen TV and Cable TV household estimates for each county in which the station registers viewing of more than 5% as per the Nielsen Survey Methods.

Missouri—Jefferson City

KRCG
Ch. 13

Network Service: CBS.

Licensee: Mel Wheeler Inc., 5009 S. Hulen, Suite 101, Fort Worth, TX 76132.

Studio: Hwy. 54, Jefferson City, MO 65102.

Mailing Address: Box 659, Jefferson City, MO 65102.

Phone: 573-896-5144. **Fax:** 573-896-5193.

E-mail: krcg@socketis.net

Web Site: <http://www.krcg.com>

Technical Facilities: Channel No. 13 (210-216 MHz). Authorized power: 316-kw visual, 47.4-kw aural. Antenna: 1012-ft. above av. terrain, 929-ft. above ground, 1773-ft. above sea level.

Latitude 38° 41' 28"
Longitude 92° 05' 43"

Transmitter: U.S. Hwy. 54, 2-mi. S of New Bloomfield.

FCC Proposed Digital Channel Number: Ch. 12.

Note: Latitude and longitude coordinates shown are based on the North American Datum of 1927 (NAD 27) as currently required by the Mass Media Bureau of the FCC.

Multichannel TV Sound: Stereo only.

Satellite Earth Stations: M/A-Com, 3.7-meter Ku-band; Scientific-Atlanta, 4.6-meter C-band; Scientific-Atlanta, 7-meter C-band; M/A-Com, Scientific-Atlanta receivers.

News Services: AP, CBS Newspath, CNN Newsource.

Ownership: Mel Wheeler Inc. (Group Owner).

Began Operation: February 13, 1955. Sale to present owner by Price Communications approved by FCC September 9, 1988. Sale to Price Communications by LDX Broadcast approved by FCC November 15, 1984 (*Television Digest*, Vol. 24:36). Sale, including former satellite KMOS-TV, Sedalia, MO & KWOS(AM), to Mid-America TV by Jefferson TV Co. (Mrs. W. H. Weldon) approved by FCC July 13, 1966 (Vol. 5:52; 6:29).

Represented (sales): Katz Continental Television.

Represented (legal): Pepper & Corazzini LLP.

Represented (engineering): Lohnes & Culver.

Personnel:

Betsy Farris, Vice President & General Manager.

Cindy Lewinter, News Director.

Leland Gordon, Program Director.

Dave Griffith, Promotion Director.

Pat Luetkemeyer, Business Manager.



© 2001 Warren Communications News

Jim Malone, Chief Engineer.

Highest 30 Sec. Rate: \$750.

City of License: Jefferson City. **Station DMA:** Columbia-Jefferson City. **Rank:** 143.

Circulation © 2000 Nielsen. Coverage based on Nielsen study.

Grand Total	Cable TV Households	Non-cable TV Households	Total TV Households
Estimated Station Totals*	157,500	90,730	248,230
Average Weekly Circulation (2000)	88,481	47,285	135,767
Average Daily Circulation (2000)			71,945
Station DMA Total	Cable TV Households	Non-cable TV Households	Total TV Households
Estimated Station Totals*	90,860	59,360	150,220
Average Weekly Circulation (2000)	68,803	40,330	109,133
Average Daily Circulation (2000)			61,197
Other DMA Total	Cable TV Households	Non-cable TV Households	Total TV Households
Estimated Station Totals*	66,640	31,370	98,010
Average Weekly Circulation (2000)	19,678	6,956	26,634
Average Daily Circulation (2000)			10,748

*Estimated station totals are sums of the Nielsen TV and Cable TV household estimates for each county in which the station registers viewing of more than 5% as per the Nielsen Survey Methods.

Missouri—Joplin

KODE-TV Ch. 12

Network Service: ABC.

Licensee: GOCOM of Joplin License Sub LLC, 7621 Little Ave., Suite 506, Charlotte, NC 28226.

Studio: 1928 W. 13th St., Joplin, MO 64802.

Mailing Address: Box 46, Joplin, MO 64802.

Phone: 417-623-7260. **Fax:** 417-623-3736.

E-mail: abc12@kode-tv.com

Web Site: http://www.kode-tv.com

Technical Facilities: Channel No. 12 (204-210 MHz). Authorized power: 316-kw visual, 63.2-kw aural. Antenna: 1020-ft. above av. terrain, 938-ft. above ground, 1985-ft. above sea level.

Latitude 37° 04' 37"
Longitude 94° 32' 15"

Transmitter: 1928 W. 13th St.

Digital Facilities: Channel No. 43 (644-650 MHz). Power: 1000-kw max. visual. Antenna: 932-ft. above av. terrain, 852-ft. above ground.

Latitude 37° 04' 37"
Longitude 94° 32' 15"

FCC Digital File Number: BPCDT-19991022AAV (pending).

Note: Latitude and longitude coordinates shown are based on the North American Datum of 1927 (NAD 27) as currently required by the Mass Media Bureau of the FCC.

Satellite Earth Stations: ADM, 3.7-meter C-band; AFC, 3.7-meter Ku-band; Andrew, 4.5-meter C-band; Andrew, 7.3-meter C-band; Avantek, M/A-Com receivers.

News Services: ABC NewsOne, AP.

Ownership: GOCOM Holdings LLC (Group Owner).

Began Operation: September 26, 1954. Merger with GOCOM Communications LLC approved by FCC November 1, 1999. Sale to Grapevine Communications Inc. by Eastern Broadcasting Corp. approved by FCC July 3, 1997. (*Television Digest*, Vol. 37:12). Sale to Eastern Broadcasting Corp. by Gilmore Broadcasting approved by FCC March 23, 1990 (Vol. 30:8). Sale to Gilmore Broadcasting by WSTV Inc. (United Printers & Publishers Inc.) approved by FCC May 23, 1962 (Vol. 2:22). Transfer of Friendly Stations to United Printers & Publishers Inc. by WSTV Inc., original owner, approved by FCC November 8, 1961 (Vol. 17:30, 33; 2:14). Sale to WSTV Inc. by Austin Harrison approved by FCC October 21, 1956 (Vol. 12:39, 44).

Represented (sales): Millennium Television Sales.

Represented (legal): Shaw Pittman.

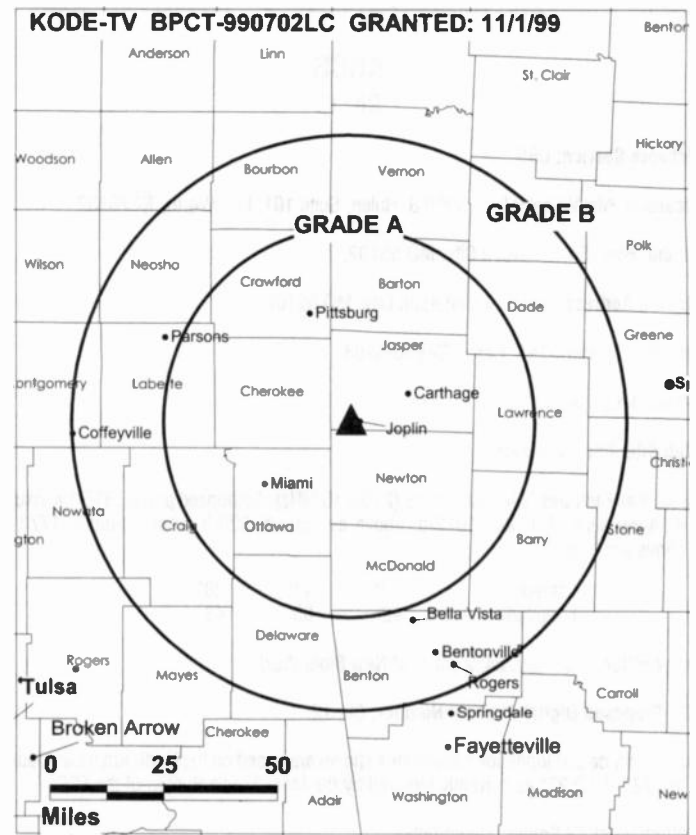
Represented (engineering): Cohen, Dippell & Everist PC.

Personnel:

Dave Tillery, Vice President & General Manager.

Chris Kidd, General Sales Manager.

Erik Schrader, News Director.



Shirley Morton, Business Manager.

Darren Dishman, Creative Services Director.

Keith Wedel, Chief Engineer.

Julie Rogers, Traffic Manager.

Highest 30 Sec. Rate: \$600.

City of License: Joplin. **Station DMA:** Joplin-Pittsburg. **Rank:** 145.

Circulation © 2000 Nielsen. Coverage based on Nielsen study.

Grand Total	Cable TV Households	Non-cable TV Households	Total TV Households
Estimated Station Totals*	116,000	123,560	239,560
Average Weekly Circulation (2000)	70,174	59,992	130,166
Average Daily Circulation (2000)			69,934
Station DMA Total	Cable TV Households	Non-cable TV Households	Total TV Households
Estimated Station Totals*	83,530	63,800	147,330
Average Weekly Circulation (2000)	60,414	46,573	106,987
Average Daily Circulation (2000)			59,982
Other DMA Total	Cable TV Households	Non-cable TV Households	Total TV Households
Estimated Station Totals*	32,470	59,760	92,230
Average Weekly Circulation (2000)	9,760	13,419	23,179
Average Daily Circulation (2000)			9,952

*Estimated station totals are sums of the Nielsen TV and Cable TV household estimates for each county in which the station registers viewing of more than 5% as per the Nielsen Survey Methods.

Missouri—Joplin

KSNF
Ch. 16

Network Service: NBC.

Licensee: Nexstar Broadcasting of Joplin LP, 200 Abington Executive Park, Suite 201, Clarks Summit, PA 18411.

Studio: 1502 Cleveland Ave., Joplin, MO 64801.

Mailing Address: Box 1393, Joplin, MO 64802.

Phone: 417-781-2345. **Fax:** 417-782-2417.

Technical Facilities: Channel No. 16 (482-488 MHz). Authorized power: 2600-kw visual, 260-kw aural. Antenna: 1060-ft. above av. terrain, 1017-ft. above ground, 2056-ft. above sea level.

Latitude 37° 04' 33"
Longitude 94° 33' 16"

Transmitter: 1502 Cleveland Ave.

Digital Facilities: Channel No. 46 (662-668 MHz). Power: 10-kw max. visual. Antenna: 720-ft. above av. terrain, 640-ft. above ground.

Latitude 37° 04' 33"
Longitude 94° 33' 16"

Requests modification of CP for change to 1000-kw max. visual, 698-ft. above av. terrain, 618-ft. above ground., B MPCDT-20000501ABS.

FCC Digital File Number: BPCDT-19991029AHZ. Granted: March 30, 2000.

Note: Latitude and longitude coordinates shown are based on the North American Datum of 1927 (NAD 27) as currently required by the Mass Media Bureau of the FCC.

Satellite Earth Stations: Harris, 6.2-meter Ku-band; RCA, 3.2-meter Ku-band; Scientific-Atlanta, 4.6-meter; ChannelMaster, M/A-Com, Scientific-Atlanta receivers.

News Services: AP, NBC News Channel.

Ownership: Nexstar Broadcasting Group LLC (Group Owner).

Began Operation: September 2, 1967. Sale to Kansas State Network by Virginia S. Hickey, et al., approved by FCC April 29, 1975. For sale of Kansas State Network, see KSNW, Wichita, KS. Sale to Price Communications approved by FCC February 27, 1987. Sale to US Broadcast Group by Price Communications Corp. approved by FCC November 9, 1995 (Television Digest, Vol. 35:35). Sale to present owner by US Broadcast Group approved by FCC November 6, 1997.

Represented (sales): Blair Television.

Represented (legal): Arter & Hadden LLP.

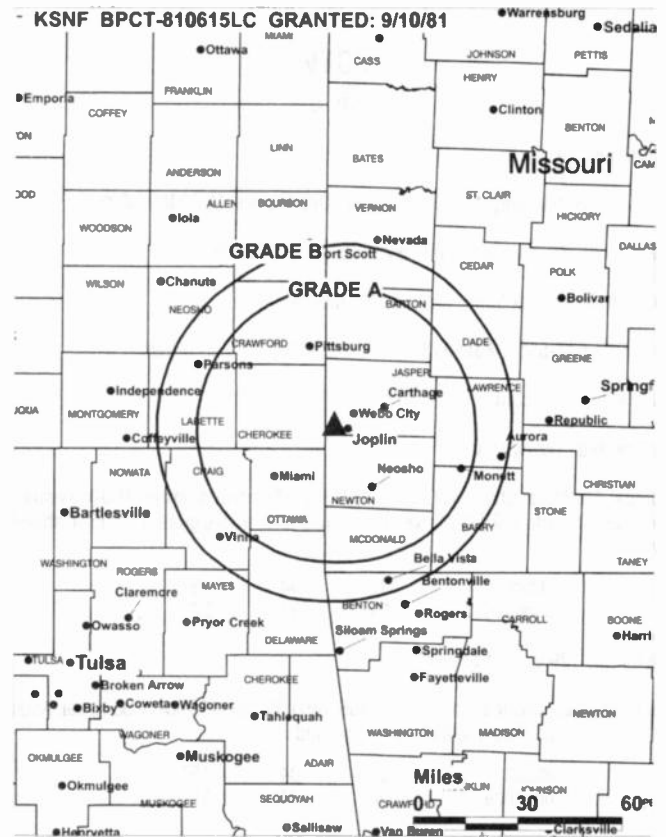
Personnel:

Paul Weiss, General Manager.

Scott Scantlin, Production Manager.

Mike Pound, Promotion Director.

Angela Fisher, Controller.



© 2001 Warren Communications News

Jeff Hadley, Chief Engineer.

Rates: On request.

City of License: Joplin. **Station DMA:** Joplin-Pittsburg. **Rank:** 145.

Circulation © 2000 Nielsen. Coverage based on Nielsen study.

Grand Total	Cable TV Households	Non-cable TV Households	Total TV Households
Estimated Station Totals*	146,840	114,800	261,640
Average Weekly Circulation (2000)	77,980	52,458	130,438
Average Daily Circulation (2000)			65,715
Station DMA Total	Cable TV Households	Non-cable TV Households	Total TV Households
Estimated Station Totals*	83,530	63,800	147,330
Average Weekly Circulation (2000)	60,727	42,988	103,715
Average Daily Circulation (2000)			56,809
Other DMA Total	Cable TV Households	Non-cable TV Households	Total TV Households
Estimated Station Totals*	63,310	51,000	114,310
Average Weekly Circulation (2000)	17,253	9,470	26,723
Average Daily Circulation (2000)			8,906

*Estimated station totals are sums of the Nielsen TV and Cable TV household estimates for each county in which the station registers viewing of more than 5% as per the Nielsen Survey Methods.

Missouri—Kansas City

KCTV Ch. 5

Network Service: CBS.

Licensee: Meredith Corp., 1716 Locust St., Des Moines, IA 50309-3023.

Studio: 4500 Shawnee Mission Pkwy., Fairway, KS 66205.

Mailing Address: Box 5555, Kansas City, MO 64109.

Phone: 913-677-5555. **Fax:** 913-677-7284; 913-677-7243 (News).

E-mail: kctv@kctv.com

Web Site: <http://www.kctv.com>

Technical Facilities: Channel No. 5 (76-82 MHz). Authorized power: 100-kw visual, 15-kw aural. Antenna: 1128-ft. above av. terrain, 998-ft. above ground, 2005-ft. above sea level.

Latitude	39°	04'	15"
Longitude	94°	34'	57"

Transmitter: 129 E. 31st St.

Digital Facilities: Channel No. 24 (530-536 MHz). Power: 175-kw max. visual. Antenna: 731-ft. above av. terrain, 600-ft. above ground.

Latitude	39°	04'	15"
Longitude	94°	34'	57"

FCC Digital File Number: BPCDT-19991027ABV. Granted: February 17, 2000.

Note: Latitude and longitude coordinates shown are based on the North American Datum of 1927 (NAD 27) as currently required by the Mass Media Bureau of the FCC.

News Services: CNN Newsource, Newscope.

Ownership: Meredith Corp. (Group Owner).

Began Operation: September 27, 1953.

Represented (sales): TeleRep Inc.

Represented (legal): Haley, Bader & Potts PLC.

Represented (engineering): du Treil, Lundin & Rackley Inc.

Personnel:

John C. Rose, Vice President & General Manager.

Ned Soseman, Engineering Director.

Susan Brier, General Sales Manager.

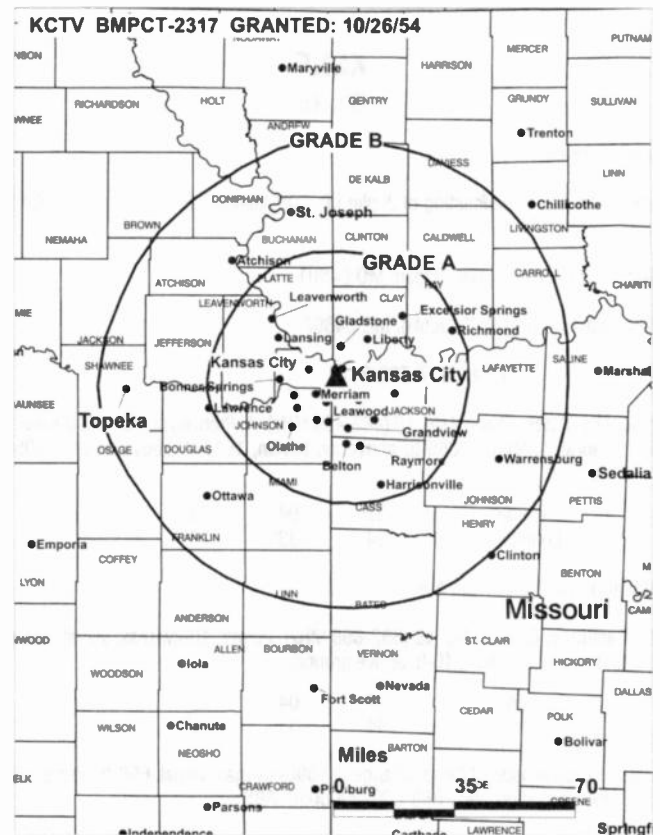
Tamra Trickey, Local & National Sales Manager.

Jim Brown, Local & National Sales Manager.

Donald North, News Director.

Peter Barrett, Marketing, Production & Programming Director.

Chuck Poduska, Business Manager.



© 2001 Warren Communications News

Ken Bauer, Promotion Manager.

Kendall Adkins, Sales Promotion Manager.

Rates: On request.

City of License: Kansas City. **Station DMA:** Kansas City. **Rank:** 30.

Circulation © 2000 Nielsen. Coverage based on Nielsen study.

Grand Total	Cable TV Households	Non-cable TV Households	Total TV Households
Estimated Station Totals*	701,850	366,470	1,068,320
Average Weekly Circulation (2000)	475,348	228,349	703,697
Average Daily Circulation (2000)			377,893
Station DMA Total	Cable TV Households	Non-cable TV Households	Total TV Households
Estimated Station Totals*	524,760	285,460	810,220
Average Weekly Circulation (2000)	408,767	213,756	622,523
Average Daily Circulation (2000)			347,441
Other DMA Total	Cable TV Households	Non-cable TV Households	Total TV Households
Estimated Station Totals*	177,090	81,010	258,100
Average Weekly Circulation (2000)	66,581	14,593	81,174
Average Daily Circulation (2000)			30,453

*Estimated station totals are sums of the Nielsen TV and Cable TV household estimates for each county in which the station registers viewing of more than 5% as per the Nielsen Survey Methods.

Missouri—Kansas City

KCWE
Ch. 29

Network Service: UPN.

Grantee: KCWE-TV Inc., 605 W. 47th St., Suite 300, Kansas City, MO 64112.

Studio: 1049 Central, Kansas City, MO 64105.

Phone: 816-221-2900. **Fax:** 816-760-9393.

E-mail: pdinovitz@hearst.com

Web Site: <http://www.kmbc.com/index.html>

Technical Facilities: Channel No. 29 (560-566 MHz). Authorized power: 5000-kw max. visual, 500-kw max. aural. Antenna: 1175-ft. above av. terrain, 1125-ft. above ground, 2014-ft. above sea level.

Latitude 39° 05' 01"
Longitude 94° 30' 57"

Transmitter: 5701 E. 22nd St.

Digital Facilities: Channel No. 31 (572-578 MHz). Power: 200-kw max. visual. Antenna: 1174-ft. above av. terrain, 1089-ft. above ground.

Latitude 39° 05' 01"
Longitude 94° 30' 57"

FCC Digital File Number: BPCDT-19991028AFT (pending).

Note: Latitude and longitude coordinates shown are based on the North American Datum of 1927 (NAD 27) as currently required by the Mass Media Bureau of the FCC.

LMA: Local marketing agreement with KMBC-TV (A), Kansas City, MO.

Ownership: KCWE TV Inc.

Began Operation: September 14, 1996. Original CP for Ch. 32, granted STA for operation on Ch. 29 June 21, 1996. Transfer of control from Robert B. Liepold & Thomas B. James to David E. Salzman & Sonia G. Salzman approved by FCC November 4, 1999.

Personnel:

C. Wayne Godsey, President & General Manager.

Jerry Dixon, Vice President & Chief Engineer.

Bob Brandt, General Sales Manager.

Dave Duncan, Sales Manager.

Pat Patton, Program Director.

Rates: On request.

City of License: Kansas City. **Station DMA:** Kansas City. **Rank:** 30.

KCWE BPCT-861216K4 GRANTED: 07/03/1993



© 2001 Warren Communications News

Circulation © 2000 Nielsen. Coverage based on Nielsen study.

Grand Total	Cable TV Households	Non-cable TV Households	Total TV Households
Estimated Station Totals*	533,910	307,270	841,180
Average Weekly Circulation (2000)	136,749	101,769	238,518
Average Daily Circulation (2000)			72,410
Station DMA Total	Cable TV Households	Non-cable TV Households	Total TV Households
Estimated Station Totals*	516,490	281,420	797,910
Average Weekly Circulation (2000)	134,188	98,183	232,371
Average Daily Circulation (2000)			71,254
Other DMA Total	Cable TV Households	Non-cable TV Households	Total TV Households
Estimated Station Totals*	17,420	25,850	43,270
Average Weekly Circulation (2000)	2,561	3,586	6,147
Average Daily Circulation (2000)			1,156

* Estimated station totals are sums of the Nielsen TV and Cable TV household estimates for each county in which the station registers viewing of more than 5% as per the Nielsen Survey Methods.

Missouri—Kansas City

KMBC-TV Ch. 9

Network Service: ABC.

Licensee: KMBC Hearst-Argyle Television Inc., 1049 Central St., Kansas City, MO 64105.

Phone: 816-221-9999. **Fax:** 816-760-9393.

E-mail: wgodsey@hearst.com

Web Site: <http://www.thekansascitychannel.com>

Technical Facilities: Channel No. 9 (186-192 MHz). Authorized power: 316-kw visual, 42.7-kw aural. Antenna: Circularly polarized, 1170-ft. above av. terrain, 1124-ft. above ground, 2049-ft. above sea level.

Latitude 39° 05' 02"
Longitude 94° 30' 57"

Transmitter: 5701 E. 22nd St., Kansas City.

FCC Proposed Digital Channel Number: Ch. 14.

Note: Latitude and longitude coordinates shown are based on the North American Datum of 1927 (NAD 27) as currently required by the Mass Media Bureau of the FCC.

Multichannel TV Sound: Stereo only.

Satellite Earth Stations: Andrew, 4.5-meter C-band; Andrew, 7.3-meter C-band; Microdyne, 3.7-meter Ku-band; SatCom, 5.5-meter Ku-band; Andrew, DX Antenna, M/A-Corn receivers.

SNG Mobile Dish: Andrew, 2.3-meter Ku-band.

News Services: ABC NewsOne, AP.

LMA: Local marketing agreement with KCWE (U), Kansas City.

Ownership: Hearst-Argyle Television Inc. (Group Owner).

Began Operation: August 1, 1953. As WHB-TV, initially shared time with KMBC-TV, operated by Midland Broadcasting Co. On June 9, 1954, FCC approved sale and WHB Broadcasting Co. was changed to KMBC Broadcasting Co. and acquired KMBC-TV-AM & KFRM (Television Digest, Vol. 10:17, 20, 24). Sale to Metropolitan Broadcasting (division of Metromedia Inc.) approved by FCC July 26, 1961. Sale to present owner by Metromedia approved by FCC April 1, 1982 (Vol. 21:37, 22:14). Merger with Argyle Television Inc. approved by FCC June 2, 1997 (Vol. 37:13, 29, 35).

Represented (sales): Katz American Television.

Personnel:

C. Wayne Godsey, President & General Manager.

Jerry Dixon, Vice President & Chief Engineer.

Bob Brandt, General Sales Manager.

Denise Dailey, Local Sales & Marketing Manager.

Bob O'Neil, National Sales Manager.

Pat Patton, Program Director.

Michael Sipes, News Executive.



© 2001 Warren Communications News

Gerald Golden, Business Manager.

Linda Pitts, Traffic & Computer Operations Manager.

Rates: On request.

City of License: Kansas City. **Station DMA:** Kansas City. **Rank:** 30.

Circulation © 2000 Nielsen. Coverage based on Nielsen study.

Grand Total	Cable TV Households	Non-cable TV Households	Total TV Households
Estimated Station Totals*	761,160	337,640	1,098,800
Average Weekly Circulation (2000)	491,254	229,918	721,171
Average Daily Circulation (2000)			383,034
Station OMA Total	Cable TV Households	Non-cable TV Households	Total TV Households
Estimated Station Totals*	524,760	287,010	811,770
Average Weekly Circulation (2000)	415,640	220,487	636,127
Average Daily Circulation (2000)			354,395
Other OMA Total	Cable TV Households	Non-cable TV Households	Total TV Households
Estimated Station Totals*	236,400	50,630	287,030
Average Weekly Circulation (2000)	75,614	9,431	85,044
Average Daily Circulation (2000)			28,640

*Estimated station totals are sums of the Nielsen TV and Cable TV household estimates for each county in which the station registers viewing of more than 5% as per the Nielsen Survey Methods.

Missouri—Kansas City

KPXE
Ch. 50

Network Service: PAX.

Licensee: Paxson Kansas City License Inc., 601 Clearwater Park Rd., West Palm Beach, FL 33401.

Studio: 3101 Broadway, Suite 570, Kansas City, MO 64111.

Phone: 816-924-5050. **Fax:** 816-931-1818.

Web Site: <http://www.paxtv.com>

Technical Facilities: Channel No. 50 (686-692 MHz). Authorized power: 1170-kw max. visual, 117-kw max. aural. Antenna: 1119-ft. above av. terrain, 1164-ft. above ground, 2049-ft. above sea level.

Latitude 39° 01' 19"
Longitude 94° 30' 50"

Transmitter: 6309 E. 56th St.

Digital Facilities: Channel No. 51 (692-698 MHz). Power: 1000-kw max. visual. Antenna: 1112-ft. above av. terrain, 1136-ft. above ground.

Latitude 39° 01' 19"
Longitude 94° 30' 49"

FCC Digital File Number: BPCDT-19991018AAT (pending).

Note: Latitude and longitude coordinates shown are based on the North American Datum of 1927 (NAD 27) as currently required by the Mass Media Bureau of the FCC.

Satellite Earth Stations: Andrew, 5-meter C-band; Star, 5-meter C-band; Harris receivers.

Ownership: Paxson Communications Corp. (Group Owner).

Began Operation: December 15, 1978. Sale to present owner by Kansas City Youth for Christ Inc. approved by FCC March 3, 1997.

Represented (legal): Dow, Lohnes & Albertson PLLC.

Personnel:

Mark St. Clair, General Manager.

Bud Wyatt, Chief Engineer.

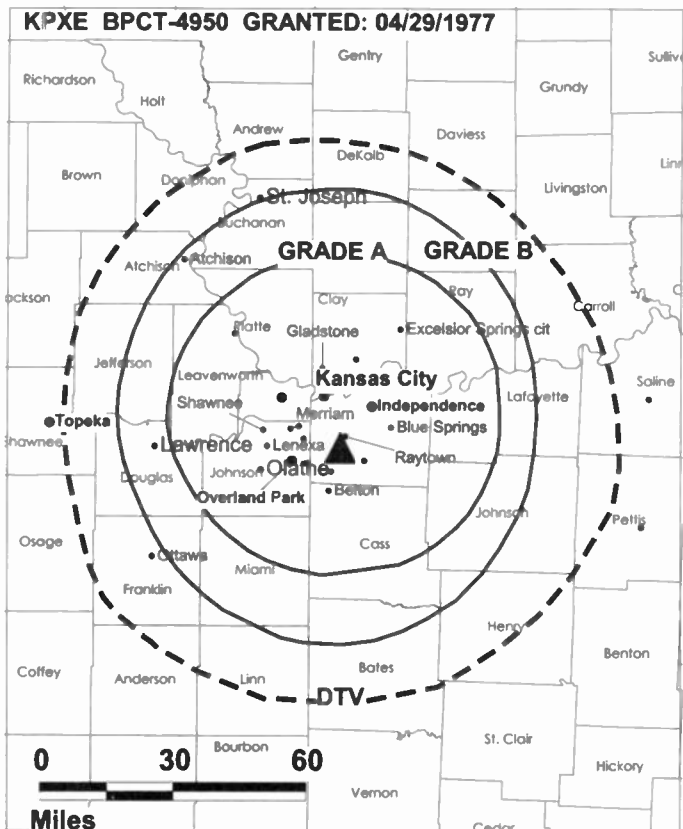
Wayne Antrim, Promotions & Public Affairs Director.

Tim Hilton, Traffic Manager.

Debra I. Pickens, Business Manager.

Rates: On request.

City of License: Kansas City. **Station DMA:** Kansas City. **Rank:** 30.



© 2001 Warren Communications News

Circulation © 2000 Nielsen. Coverage based on Nielsen study.

Grand Total	Cable TV Households	Non-cable TV Households	Total TV Households
Estimated Station Totals*	509,510	287,710	797,220
Average Weekly Circulation (2000)	75,117	55,353	130,470
Average Daily Circulation (2000)			39,834
Station DMA Total	Cable TV Households	Non-cable TV Households	Total TV Households
Estimated Station Totals*	500,890	266,760	767,650
Average Weekly Circulation (2000)	73,382	53,425	126,807
Average Daily Circulation (2000)			38,808
Other DMA Total	Cable TV Households	Non-cable TV Households	Total TV Households
Estimated Station Totals*	8,620	20,950	29,570
Average Weekly Circulation (2000)	1,735	1,928	3,662
Average Daily Circulation (2000)			1,025

*Estimated station totals are sums of the Nielsen TV and Cable TV household estimates for each county in which the station registers viewing of more than 5% as per the Nielsen Survey Methods.

Missouri—Kansas City

KSHB-TV Ch. 41

Network Service: NBC.

Licensee: Scripps Howard Broadcasting Co., 1100 Central Trust Tower, Box 5380, Cincinnati, OH 45201.

Studio: 4720 Oak St., Kansas City, MO 64112.

Phone: 816-753-4141. **Fax:** 816-932-4122.

E-mail: news@kshb.com

Web Site: http://www.kshb.com/

Technical Facilities: Channel No. 41 (632-638 MHz). Authorized power: 1320-kw max. & 1000-kw horizontal visual, 132-kw max. & 100-kw horizontal aural. Antenna: 1060-ft. above av. terrain, 1159-ft. above ground, 2045-ft. above sea level.

Latitude 39° 04' 20"
Longitude 94° 35' 45"

Holds CP for change to 4000-kw max. visual, 1050-ft. above av. terrain, 1043-ft. above ground, 1929-ft. above sea level. BPC-960702KQ.

Transmitter: 3017 Belleview, Kansas City.

Digital Facilities: Channel No. 42 (638-644 MHz). Power: 52.8-kw max. visual. Antenna: 928-ft. above av. terrain, 919-ft. above ground.

Latitude 39° 04' 20"
Longitude 94° 35' 45"

FCC Digital File Number: BPCDT-19991021ACR (pending).

Note: Latitude and longitude coordinates shown are based on the North American Datum of 1927 (NAD 27) as currently required by the Mass Media Bureau of the FCC.

Satellite Earth Stations: DH Satellite, 4.2-meter C-band; Harris, 6.1-meter C-band; Microdyne, 3.6-meter Ku-band; Prodelin, 3.7-meter Ku-band; DX Engineering, Harris, W/A-Com, Standard Communications receivers.

News Services: AP, NBC News Channel.

LMA: Local marketing agreement with KMCI (I), Lawrence, KS.

Ownership: E. W. Scripps Co. (Group Owner).

Began Operation: September 28, 1970. Transfer of control to Benno C. Schmidt from William D. Grant approved by FCC December 1, 1971. Sale to present owner approved by FCC September 15, 1977 (*Television Digest*, Vol. 16:50; 17:38).

Represented (sales): Blair Television.

Represented (legal): Baker & Hostetter.

Represented (engineering): Paul Godley Co.

Personnel:

Jim Swinehart, Vice President & General Manager.

Craig Allison, General Sales Manager.

Will Curran, National Sales Manager.

Laura Clark, News Director.

KSHB-TV BPCT-960702KQ GRANTED: 6/10/98



© 2001 Warren Communications News

Richard Eller, Promotion Director.

Brian Grauer, Business Manager.

Berry Pinney, Engineering Manager.

Rates: On request.

City of License: Kansas City. **Station DMA:** Kansas City. **Rank:** 30.

Circulation © 2000 Nielsen. Coverage based on Nielsen study.

Grand Total	Cable TV Households	Non-cable TV Households	Total TV Households
Estimated Station Totals*	654,530	307,600	962,130
Average Weekly Circulation (2000)	371,367	156,937	528,303
Average Daily Circulation (2000)			220,080
Station DMA Total	Cable TV Households	Non-cable TV Households	Total TV Households
Estimated Station Totals*	524,760	281,420	806,180
Average Weekly Circulation (2000)	324,919	151,822	476,741
Average Daily Circulation (2000)			204,541
Other DMA Total	Cable TV Households	Non-cable TV Households	Total TV Households
Estimated Station Totals*	129,770	26,180	155,950
Average Weekly Circulation (2000)	46,448	5,114	51,562
Average Daily Circulation (2000)			15,539

*Estimated station totals are sums of the Nielsen TV and Cable TV household estimates for each county in which the station registers viewing of more than 5% as per the Nielsen Survey Methods.

Missouri—Kansas City

KSMO-TV Ch. 62

Network Service: WBN.

Licensee: KSMO Licensee Inc., 10706 Beaver Dam Rd., Cockeysville, MD 21030.

Studio: 10 E. Cambridge Circle Dr., Suite 300, Kansas City, KS 66103-1342.

Phone: 913-621-6262. **Fax:** 913-621-4703; 913-621-4773.

E-mail: webmaster@wb62.com

Web Site: http://www.wb62.com

Technical Facilities: Channel No. 62 (758-764 MHz). Authorized power: 2183-kw max. & 88.13-kw horizontal visual, 218.3-kw max. aural & 8.81-kw horizontal aural. Antenna: 1115-ft. above av. terrain, 1142-ft. above ground, 1968-ft. above sea level.

Latitude 39° 04' 59"
Longitude 94° 28' 49"

Holds CP for change to 5000-kw max. visual. BPCT-950807KN.

Requests CP for change 1109-ft. above av. terrain, 1083-ft. above ground; lat. 39°05'26", long. 94°28'18". BPCT-19991014ABV.

Transmitter: 21st St. & Stark Ave.

Digital Facilities: Channel No. 47 (668-674 MHz). Power: 1000-kw max. visual. Antenna: 1115-ft. above av. terrain, 1089-ft. above ground.

Latitude 39° 05' 26"
Longitude 94° 28' 18"

FCC Digital File Number: BPCDT-19991014ABG (pending).

Note: Latitude and longitude coordinates shown are based on the North American Datum of 1927 (NAD 27) as currently required by the Mass Media Bureau of the FCC.

Satellite Earth Stations: 2 Comtech, 5-meter C-band; M/A-Com, 3-meter Ku-band; Standard Communications receivers.

News Service: AP.

Ownership: Sinclair Broadcast Group Inc. (Group Owner).

Began Operation: December 7, 1983. Sale to ABRY Communications approved by FCC January 31, 1990. Sale to present owner by ABRY Communications approved by FCC April 30, 1996.

Represented (sales): Harrington, Righter & Parsons Inc.

Represented (engineering): A. D. Ring PA.

Personnel:

Lisa Saffell, General Manager.

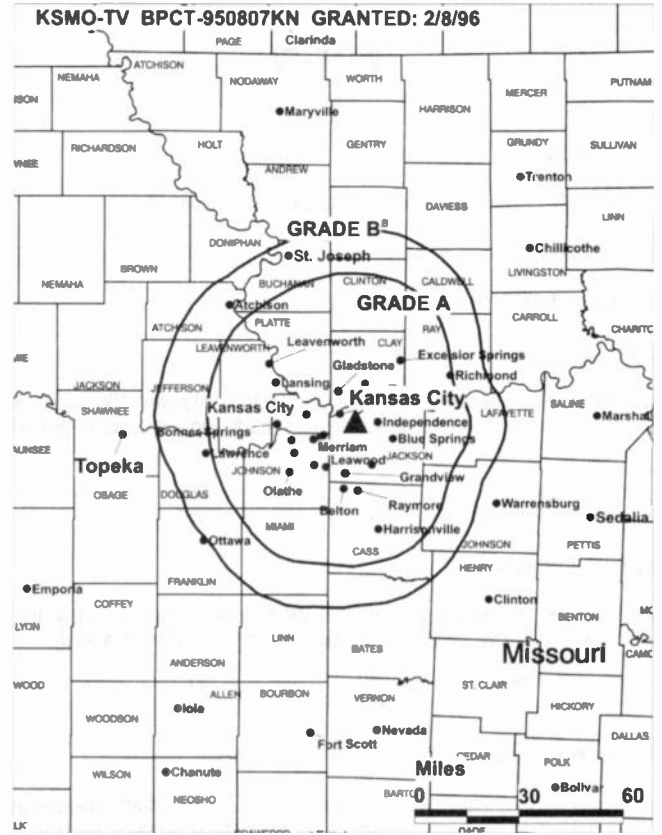
Joel Minskel, National Sales Manager.

Mark Martin, Local Sales Manager.

Bob Hardie, Chief Engineer.

Randall Norris, Promotion Director.

Steve Millikan, Business Manager.



© 2001 Warren Communications News

Jenni Landers, Marketing Director.

Janis Logan, Traffic Manager.

Jeff Clement, Production Manager.

Rates: On request.

City of License: Kansas City. **Station DMA:** Kansas City. **Rank:** 30.

Circulation © 2000 Nielsen. Coverage based on Nielsen study.

Grand Total	Cable TV Households	Non-cable TV Households	Total TV Households
Estimated Station Totals*	573,280	300,020	873,300
Average Weekly Circulation (2000)	208,064	97,193	305,257
Average Daily Circulation (2000)			103,524
Station DMA Total	Cable TV Households	Non-cable TV Households	Total TV Households
Estimated Station Totals*	522,630	277,040	799,670
Average Weekly Circulation (2000)	197,045	94,582	291,627
Average Daily Circulation (2000)			99,534
Other DMA Total	Cable TV Households	Non-cable TV Households	Total TV Households
Estimated Station Totals*	50,650	22,980	73,630
Average Weekly Circulation (2000)	11,019	2,611	13,630
Average Daily Circulation (2000)			3,990

*Estimated station totals are sums of the Nielsen TV and Cable TV household estimates for each county in which the station registers viewing of more than 5% as per the Nielsen Survey Methods.

Missouri—Kansas City

WDAF-TV Ch. 4

Network Service: FOX.

Licensee: WDAF License Inc., Signal Hill, Kansas City, MO 64108.

Studio: Signal Hill, Kansas City, MO 64108.

Phone: 816-753-4567. **Fax:** 816-932-9202.

Web Site: <http://www.wdaftv4.com>

Technical Facilities: Channel No. 4 (66-72 MHz). Authorized power: 100-kw visual, 10-kw aural. Antenna: 1130-ft. above av. terrain, 1163-ft. above ground, 2049-ft. above sea level.

Latitude 39° 04' 20"
Longitude 94° 35' 45"

Transmitter: Signal Hill.

Digital Facilities: Channel No. 34 (590-596 MHz). Power: 1000-kw max. visual. Antenna: 968-ft. above av. terrain, 968-ft. above ground, 0-ft. above sea level.

Latitude 39° 04' 21"
Longitude 94° 35' 45"

FCC Digital File Number: BPCDT-19991004ABP (pending).

Note: Latitude and longitude coordinates shown are based on the North American Datum of 1927 (NAD 27) as currently required by the Mass Media Bureau of the FCC.

Multichannel TV Sound: Stereo and separate audio program.

Satellite Earth Stations: Transmit/receive Harris, 9.2-meter C-band; Scientific-Atlanta, 3-meter C-band; Harris receivers.

SNG Mobile Dish: Midwest, 3-meter Ku-band.

News Services: AP, CNN Newsource, Fox NewsEdge.

Ownership: Fox Television Stations Inc. (Group Owner).

Began Operation: October 16, 1949. Sale to present owner by New World Communications Group approved by FCC November 7, 1996. Sale to New World Communications Group by Great American Broadcasting Co. approved by FCC July 15, 1994 (*Television Digest*, Vol. 34:19, 38, 42). Sale to Great American Broadcasting Co. by Taft TV & Radio approved by FCC October 2, 1987 (Vol. 27:16, 18, 23, 30, 41). Sale to Taft TV & Radio by Transcontinent Television Corp. approved by FCC February 19, 1964 (Vol. 3:15, 16, 31; 4:8). Sale to Transcontinent by National-Missouri TV Inc. (wholly owned by National Theatres & Television Inc.) approved by FCC July 13, 1960 (Vol. 16:29). Sale to National-Missouri TV Inc. by founding **Kansas City Star** in compliance with government anti-trust consent decree approved April 23, 1958 (Vol. 13:47,48; 14:17).

Represented (sales): Fox Television Sales.

Personnel:

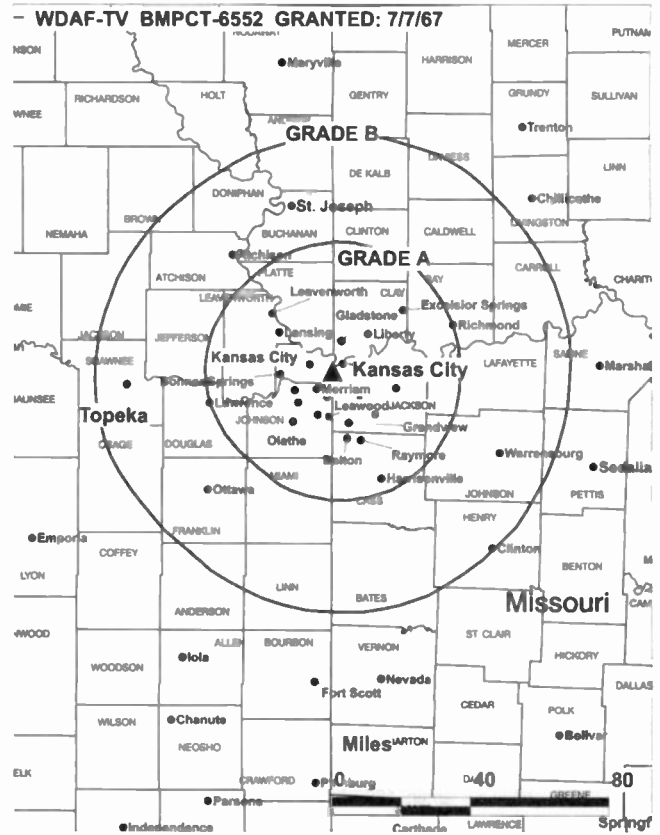
Stan Knott, Vice President & General Manager.

Cheryl McDonald, Vice President, Sales.

Thermal Stewart, Vice President & Business Manager.

Jim Moore, Vice President, Engineering.

Scott Brady, Vice President, Creative Services.



© 2001 Warren Communications News

Mike McDonald, Vice President, News.

John Hegedus, National Sales Manager.

Jeni Cardin, Public Relations & Special Projects Manager.

Matthew Rankin, Program Coordinator.

Highest 30 Sec. Rate: \$5000.

City of License: Kansas City. **Station DMA:** Kansas City. **Rank:** 30.

Circulation © 2000 Nielsen. Coverage based on Nielsen study.

Grand Total	Cable TV Households	Non-cable TV Households	Total TV Households
Estimated Station Totals*	699,540	348,570	1,048,110
Average Weekly Circulation (2000)	458,949	220,624	679,573
Average Daily Circulation (2000)			339,782
Station OMA Total	Cable TV Households	Non-cable TV Households	Total TV Households
Estimated Station Totals*	524,760	285,460	810,220
Average Weekly Circulation (2000)	384,444	206,401	590,845
Average Daily Circulation (2000)			307,242
Other OMA Total	Cable TV Households	Non-cable TV Households	Total TV Households
Estimated Station Totals*	174,780	63,110	237,890
Average Weekly Circulation (2000)	74,504	14,224	88,728
Average Daily Circulation (2000)			32,540

* Estimated station totals are sums of the Nielsen TV and Cable TV household estimates for each county in which the station registers viewing of more than 5% as per the Nielsen Survey Methods.

Missouri—Poplar Bluff

KPOB-TV

Ch. 15

(Satellite of WSIL-TV, Harrisburg, IL)

Network Service: ABC.

Licensee: WSIL-TV Inc., Rte. 13, Carterville, IL 62918.

Studio: 1416 Country Aire, Carterville, IL 62918.

Phone: 618-985-2333. **Fax:** 618-985-3709; 618-985-6482.

Technical Facilities: Channel No. 15 (476-482 MHz). Authorized power: 773-kw max. visual. Antenna: 603-ft. above av. terrain, 523-ft. above ground, 1023-ft. above sea level.

Latitude 36° 48' 04"
Longitude 90° 27' 06"

Transmitter: Rte. 6 & Hwy. 67 N, Poplar Bluff.

Digital Facilities: Channel No. 18 (494-500 MHz). Power: 50-kw max. visual. Antenna: 604-ft. above av. terrain, 525-ft. above ground.

Latitude 36° 48' 04"
Longitude 90° 27' 06"

FCC Digital File Number: BPCDT-19991019ABN (pending).

Note: Latitude and longitude coordinates shown are based on the North American Datum of 1927 (NAD 27) as currently required by the Mass Media Bureau of the FCC.

Satellite Earth Station: Gardiner, 6-meter.

News Service: AP.

Ownership: Mel Wheeler Inc. (Group Owner).

Began Operation: September 2, 1961. Left air September 21, 1966; returned January 14, 1977.

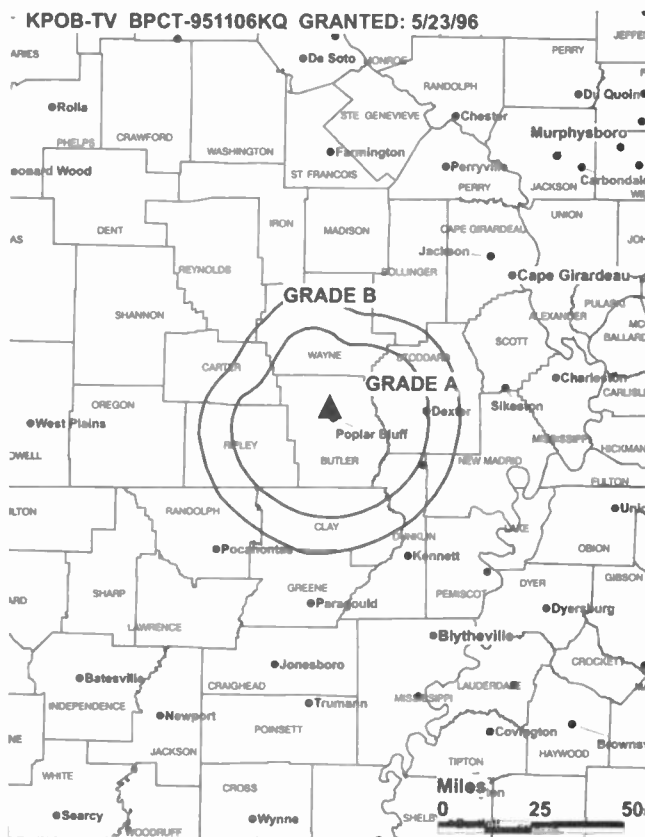
Represented (sales): Katz Television.

Represented (legal): Pepper & Corazzini LLP.

Personnel: See WSIL-TV, Harrisburg, IL.

Rates: On request.

City of License: Poplar Bluff.



© 2001 Warren Communications News

Station DMA: Paducah-Cape Girardeau-Harrisburg-Mount Vernon. Rank: 73.

Circulation © 2000 Nielsen. Coverage based on Nielsen study.

Grand Total	Cable TV Households	Non-cable TV Households	Total TV Households
Estimated Station Totals*	35,500	21,620	57,120
Average Weekly Circulation (2000)	12,988	4,595	17,583
Average Daily Circulation (2000)			7,520
Station DMA Total	Cable TV Households	Non-cable TV Households	Total TV Households
Estimated Station Totals*	35,500	20,170	55,670
Average Weekly Circulation (2000)	12,988	4,155	17,143
Average Daily Circulation (2000)			7,467
Other DMA Total	Cable TV Households	Non-cable TV Households	Total TV Households
Estimated Station Totals*	0	1,450	1,450
Average Weekly Circulation (2000)	0	439	439
Average Daily Circulation (2000)			54

* Estimated station totals are sums of the Nielsen TV and Cable TV household estimates for each county in which the station registers viewing of more than 5% as per the Nielsen Survey Methods.

Missouri—St. Joseph

KQTV
Ch. 2

Network Service: ABC.

Licensee: Nexstar Broadcasting of the Midwest Inc.

Studio: 40th & Faraon Sts., St. Joseph, MO 64506.

Mailing Address: Box 8369, St. Joseph, MO 64508.

Phone: 816-364-2222. **Fax:** 816-364-3787.

E-mail: kq2@kq2.com

Technical Facilities: Channel No. 2 (54-60 MHz). Authorized power: 100-kw visual, 10-kw aural. Antenna: 750-ft. above av. terrain, 750-ft. above ground, 1770-ft. above sea level.

Latitude 39° 46' 12"
Longitude 94° 47' 53"

Transmitter: 40th & Faraon Sts.

Digital Facilities: Channel No. 53 (704-710 MHz). Power: 10-kw max. visual. Antenna: 706-ft. above av. terrain, 600-ft. above ground.

Latitude 39° 46' 12"
Longitude 94° 47' 53"

FCC Digital File Number: BPCDT-19991029AHH (pending).

Note: Latitude and longitude coordinates shown are based on the North American Datum of 1927 (NAD 27) as currently required by the Mass Media Bureau of the FCC.

Satellite Earth Stations: ADM, 6.1-meter Ku & C-band; Andrew, 4.5-meter C-band; Andrew, 7.3-meter C-band; RCA, 3-meter Ku-band; Avantek, Avcom, Standard Agile Omni receivers.

News Services: ABC NewsOne, AP, CNN Newsource.

Ownership: Nexstar Broadcasting Group LLC (Group Owner).

Began Operation: September 13, 1953. Transfer of control to present owner from TCS Television Partners approved by FCC February 14, 1997. Sale to TCS Television Partners by Malcolm I. Glazer approved by FCC May 1, 1990 (*Television Digest*, Vol. 30:8, 26). Sale to Glazer by Amaturio Group approved by FCC September 10, 1979 (Vol. 19:24). Sale to Amaturio Group by ISC Industries approved by FCC July 3, 1973 (Vol. 13:29). Sale to ISC Industries by Panax Corp. approved by FCC July 2, 1969 (Vol. 8:49, 9:27). Sale to Paxan Corp. by Jesse D. Fine family approved by FCC August 30, 1963 (Vol. 3:12). Sale to Fine family by Kenyon Brown-Bing Crosby group approved by FCC September 19, 1957 (Vol. 13:34, 38). Sale to Kenyon Brown-Bing Crosby group by Barton Pitts approved by FCC December 31, 1955 (Vol. 11:34, 47, 52).

Represented (sales): Blair Television.

Represented (legal): Wiley, Rein & Fielding.

Represented (engineering): Lohnes & Culver.

Personnel:

Heather Shearin, Executive Vice President & General Manager.

Heather Shearin, General Sales Manager.

Don Fitch, Chief Engineer.



© 2001 Warren Communications News

Cyndee Simpson, Business Manager.

Steve Cline, Program Director.

Rates: On request.

City of License: St. Joseph. **Station DMA:** St. Joseph. **Rank:** 192.

Circulation © 2000 Nielsen. Coverage based on Nielsen study.

Grand Total	Cable TV Households	Non-cable TV Households	Total TV Households
Estimated Station Totals*	60,590	50,410	111,000
Average Weekly Circulation (2000)	37,457	18,663	56,120
Average Daily Circulation (2000)			32,591
Station DMA Total	Cable TV Households	Non-cable TV Households	Total TV Households
Estimated Station Totals*	35,760	17,040	52,800
Average Weekly Circulation (2000)	28,367	12,165	40,532
Average Daily Circulation (2000)			25,985
Other DMA Total	Cable TV Households	Non-cable TV Households	Total TV Households
Estimated Station Totals*	24,830	33,370	58,200
Average Weekly Circulation (2000)	9,090	6,498	15,588
Average Daily Circulation (2000)			6,607

*Estimated station totals are sums of the Nielsen TV and Cable TV household estimates for each county in which the station registers viewing of more than 5% as per the Nielsen Survey Methods.

Missouri—St. Joseph

KTAJ
Ch. 16

Network Service: TBN.

Licensee: Trinity Christian Center of Santa Ana Inc., 2442 Michelle Dr., Tustin, CA 92780.

Studio: 4410-B S. 40th, St. Joseph, MO 64503.

Phone: 816-364-1616. **Fax:** 816-364-6729.

Technical Facilities: Channel No. 16 (482-488 MHz). Authorized power: 5000-kw max. visual, 500-kw max. aural. Antenna: 1071-ft. above av. terrain, 1027-ft. above ground, 2012-ft. above sea level.

Latitude 39° 39' 03"
Longitude 94° 40' 11"

Transmitter: 1.5-mi. SW of intersection of Hwy. 31 & Rte. E, near Gower.

Digital Facilities: Channel No. 21 (512-518 MHz). Power: 500-kw max. visual. Antenna: 1168-ft. above av. terrain, 1138-ft. above ground.

Latitude 39° 05' 26"
Longitude 94° 28' 19"

FCC Digital File Number: BPCDT-19991101AHU (pending).

Note: Latitude and longitude coordinates shown are based on the North American Datum of 1927 (NAD 27) as currently required by the Mass Media Bureau of the FCC.

Ownership: Trinity Broadcasting Network Inc. (Group Owner).

Began Operation: October 7, 1986. Sale to present owner from All American TV Inc. approved by FCC May 8, 2000.

Represented (engineering): Smith & Fisher.

Personnel:

Michael Harris, Station Manager.

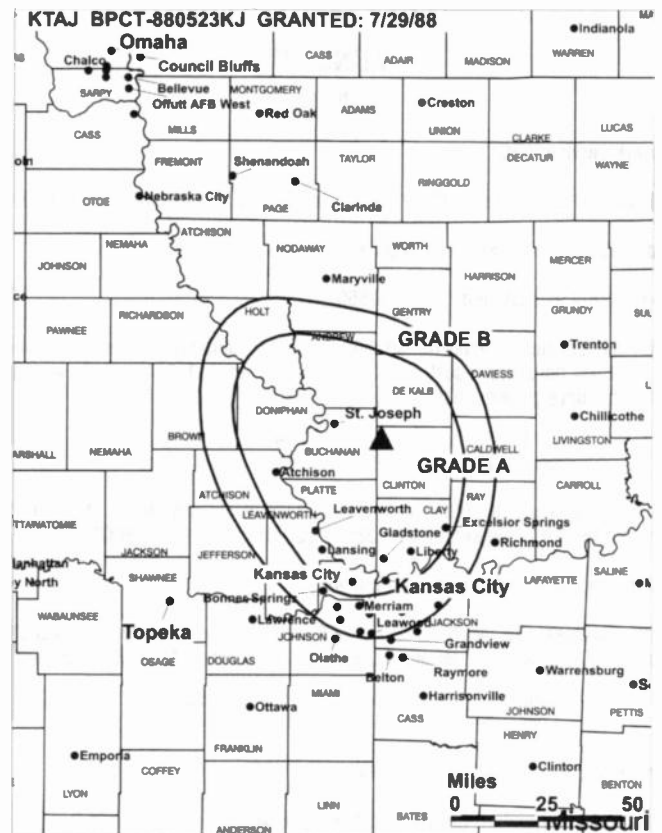
Ken Platt, Production Manager.

Highest 30 Sec. Rate: \$45.

City of License: St. Joseph. **Station DMA:** St. Joseph. **Rank:** 192.

Communications Daily

The Authoritative News Service of
Electronic Communications
For Information, call 800-771-9202



© 2001 Warren Communications News

Circulation © 2000 Nielsen. Coverage based on Nielsen study.

Grand Total	Cable TV Households	Non-cable TV Households	Total TV Households
Estimated Station Totals*	24,490	23,630	48,120
Average Weekly Circulation (2000)	1,298	1,429	2,727
Average Daily Circulation (2000)			714
Station OMA Total	Cable TV Households	Non-cable TV Households	Total TV Households
Estimated Station Totals*	24,490	7,060	31,550
Average Weekly Circulation (2000)	1,298	551	1,849
Average Daily Circulation (2000)			631
Other OMA Total	Cable TV Households	Non-cable TV Households	Total TV Households
Estimated Station Totals*	0	16,570	16,570
Average Weekly Circulation (2000)	0	878	878
Average Daily Circulation (2000)			83

*Estimated station totals are sums of the Nielsen TV and Cable TV household estimates for each county in which the station registers viewing of more than 5% as per the Nielsen Survey Methods.

Missouri—St. Louis

KDNL-TV Ch. 30

Network Service: ABC.

Licensee: KDNL Licensee LLC, 10706 Beaver Dam Rd., Cockeysville, MD 21030.

Studio: 1215 Cole St., St. Louis, MO 63106.

Phone: 314-436-3030. **Fax:** 314-259-5504.

Technical Facilities: Channel No. 30 (566-572 MHz). Authorized power: 2190-kw max. & 1950-kw horizontal visual, 218.5-kw aural. Antenna: 1135-ft. above av. terrain, 1155-ft. above ground, 1649-ft. above sea level.

Latitude 38° 34' 48"
Longitude 90° 19' 43"

Holds CP for change to 5000-kw max. visual, 1102-ft. above av. terrain, 1122-ft. above ground, 1616-ft. above sea level; lat. 38° 34' 50", long. 90° 19' 45". BPCT-960621KJ.

Transmitter: 7501 Watson Rd., Shrewsbury.

Digital Facilities: Channel No. 31 (572-578 MHz). Power: 1000-kw max. visual. Antenna: 1102-ft. above av. terrain, 1122-ft. above ground, 1617-ft. above sea level.

Latitude 38° 34' 50"
Longitude 90° 19' 45"

Transmitter: 7501 Watson Rd., Shrewsbury.

FCC Digital File Number: BPCDT-980803KT (pending).

Note: Latitude and longitude coordinates shown are based on the North American Datum of 1927 (NAD 27) as currently required by the Mass Media Bureau of the FCC.

Multichannel TV Sound: Stereo only.

Satellite Earth Stations: Transmit/receive Andrew, 5-meter Ku-band; Andrew, 5-meter Ku & C-band; Comtech, 5-meter Ku & C-band; Standard Communications receivers.

News Services: ABC NewsOne, AP.

Ownership: Sinclair Broadcast Group Inc. (Group Owner).

Began Operation: June 8, 1969. Sale to Cox Enterprises by Evans Broadcasting approved by FCC November 25, 1981 (Television Digest, Vol. 21:10) Sale to Better Communications by Cox Enterprises approved by FCC July 14, 1989 (Vol. 29:9, 37). Sale to present owner by Better Communications approved by FCC May 1, 1997. (Vol. 36:16).

Represented (sales): Harrington, Righter & Parsons Inc.

Represented (legal): Shaw Pittman.

Represented (engineering): Carl T. Jones Corp.

Personnel:

Tom Tipton, General Manager.

Jim Wright, Operations & Engineering Director.

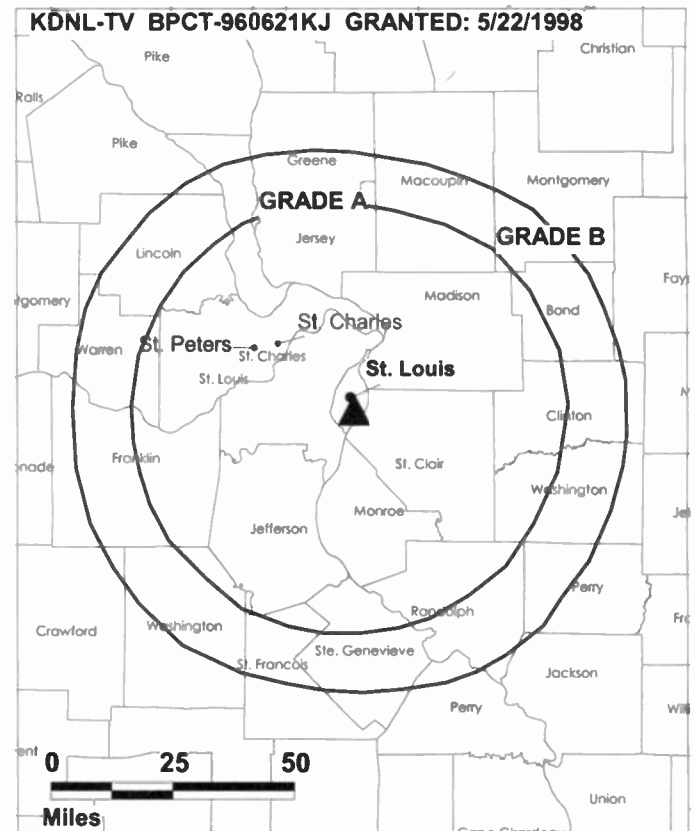
Bonnie Halbe, General Sales Manager.

John Strassner, National Sales Manager.

Dean Keune, Engineering Supervisor.

Jeff Alan, News Director.

Jonathan Arnold, Promotion & Marketing Director.



Tom Mungenast, Production Manager.

Ian Guthrie, Business Manager.

Frankie Horan, Traffic Manager.

Martha Perry, Research Director.

Sandra Habeck, Program Director.

Highest 30 Sec. Rate: \$6000.

City of License: St. Louis. **Station DMA:** St. Louis. **Rank:** 22.

Circulation © 2000 Nielsen. Coverage based on Nielsen study.

Grand Total	Cable TV Households	Non-cable TV Households	Total TV Households
Estimated Station Totals*	657,780	495,700	1,153,480
Average Weekly Circulation (2000)	413,706	273,389	687,095
Average Daily Circulation (2000)			284,797
Station OMA Total	Cable TV Households	Non-cable TV Households	Total TV Households
Estimated Station Totals*	613,080	465,740	1,078,820
Average Weekly Circulation (2000)	397,810	270,061	667,871
Average Daily Circulation (2000)			279,231
Other OMA Total	Cable TV Households	Non-cable TV Households	Total TV Households
Estimated Station Totals*	44,700	29,960	74,660
Average Weekly Circulation (2000)	15,896	3,328	19,225
Average Daily Circulation (2000)			5,566

*Estimated station totals are sums of the Nielsen TV and Cable TV household estimates for each county in which the station registers viewing of more than 5% as per the Nielsen Survey Methods.

Missouri—St. Louis

KMOV Ch. 4

Network Service: CBS.

Licensee: KMOV-TV Inc., One Memorial Dr., St. Louis, MO 63102.

Studio: One Memorial Dr., St. Louis, MO 63102.

Phone: 314-621-4444. **Fax:** 314-444-6393.

Web Site: <http://www.kmov.com>

Technical Facilities: Channel No. 4 (66-72 MHz). Authorized power: 100-kw visual, 15-kw aural. Antenna: 1110-ft. above av. terrain, 1214-ft. above ground, 1649-ft. above sea level.

Latitude 38° 31' 47"
Longitude 90° 17' 58"

Holds CP for change to 1125-ft. above av. terrain, 1184-ft. above ground, 1621-ft. above sea level. BPCT-980323KF.

Transmitter: 1900 Ave. H (Reavis Barracks Rd.), Lemay.

Digital Facilities: Channel No. 56 (722-728 MHz). Power: 1000-kw max. visual. Antenna: horizontal, 1092-ft. above av. terrain, 1145-ft. above ground, 1581-ft. above sea level.

Latitude 38° 31' 47"
Longitude 90° 17' 58"

Transmitter: 1900 Ave. H (Reavis Barracks Rd.), Lemay.

FCC Digital File Number: BPCDT-980226KE. Granted: June 4, 1998.

Note: Latitude and longitude coordinates shown are based on the North American Datum of 1927 (NAD 27) as currently required by the Mass Media Bureau of the FCC.

Satellite Earth Stations: Scientific-Atlanta, 4.6-meter C-band; Scientific-Atlanta, 7-meter C-band; Vertex, 4.6-meter Ku-band; Vertex, 6.1-meter C-band; Andrew, Scientific-Atlanta receivers.

News Services: AP, CNN Newsource.

Ownership: Belo Corp. (Group Owner).

Began Operation: July 8, 1954. Sale to present owner by Viacom International Inc. approved by FCC April 16, 1997 (*Television Digest*, Vol. 37:9). Initially operated as KWK-TV. Sale to Viacom International Inc. by CBS Inc. approved by FCC April 4, 1986 (*Television Digest*, Vol. 25:43, 49; 26:4, 6). Sale to CBS by group which included Robert T. Convey, Globe-Democrat Publishing Co. (Newhouse) and KTSP Inc. approved by FCC October 30, 1957, but did not begin operation as KMOX-TV until March 16, 1958 (Vol. 13:36, 43, 44, 48; 14:1, 2, 9).

Represented (sales): TeleRep Inc.

Personnel:

Allan Cohen, President & General Manager.

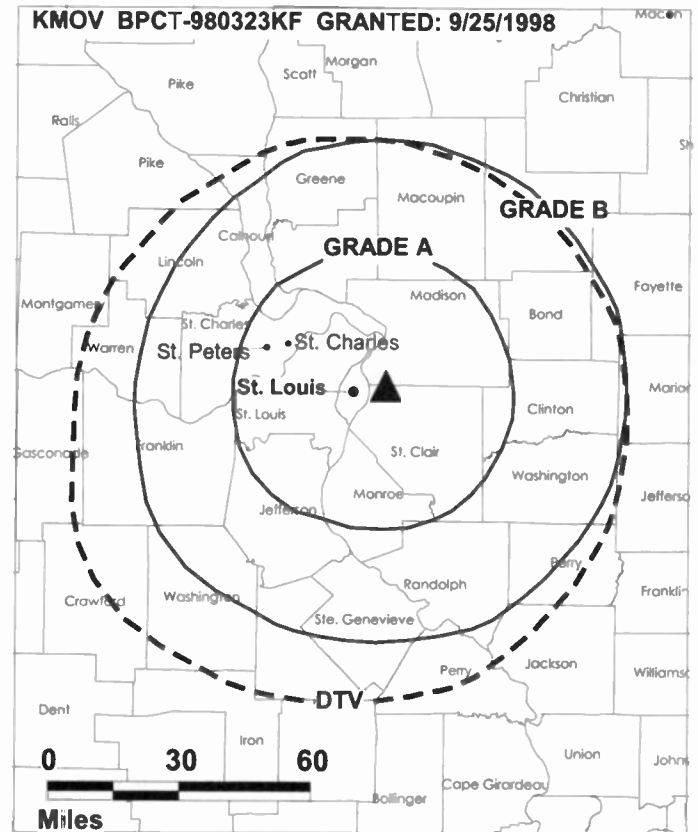
Jim Rothschild, Operations Director.

Bob Totsch, General Sales Manager.

Dave Slaznik, Local Sales Manager.

Bruce Morgan, Local Sales Manager.

Paul Conaty, National Sales Manager.



© 2001 Warren Communications News

Walter Nichol, Engineering Director.

Laura Larrabee, Traffic Manager.

Judy Jean-Baptiste, Community Affairs Manager.

Peggy Milner, Controller.

Jennifer Oberschelp, Research & Marketing Director

Rates: On request.

City of License: St. Louis. **Station DMA:** St. Louis. **Rank:** 22.

Circulation © 2000 Nielsen. Coverage based on Nielsen study.

Grand Total	Cable TV Households	Non-cable TV Households	Total TV Households
Estimated Station Totals*	686,660	504,410	1,191,070
Average Weekly Circulation (2000)	490,452	368,556	859,008
Average Daily Circulation (2000)			472,626
Station DMA Total	Cable TV Households	Non-cable TV Households	Total TV Households
Estimated Station Totals*	613,080	465,740	1,078,820
Average Weekly Circulation (2000)	471,741	360,653	832,393
Average Daily Circulation (2000)			462,129
Other DMA Total	Cable TV Households	Non-cable TV Households	Total TV Households
Estimated Station Totals*	73,580	38,670	112,250
Average Weekly Circulation (2000)	18,712	7,903	26,615
Average Daily Circulation (2000)			10,497

*Estimated station totals are sums of the Nielsen TV and Cable TV household estimates for each county in which the station registers viewing of more than 5% as per the Nielsen Survey Methods.

Missouri—St. Louis

KNLC
Ch. 24

Network Service: Independent.

Licensee: New Life Evangelistic Center Inc., 1411 Locust St., St. Louis, MO 63103.

Studio: 1411 Locust St., St. Louis, MO 63103.

Mailing Address: Box 924, St. Louis, MO 63188.

Phone: 314-436-2424. **Fax:** 314-436-2434.

E-mail: hhnjim@hereshelpnet.org

Web Site: <http://www.hereshelp.org>

Technical Facilities: Channel No. 24 (530-536 MHz). Authorized power: 3090-kw max. visual, 309-kw max. aural. Antenna: 1000-ft. above av. terrain, 706-ft. above ground, 1621-ft. above sea level.

Latitude 38° 21' 40"
Longitude 90° 32' 58"

Holds CP for change to 2950-kw max. visual, 1299-ft. above av. terrain, 997-ft. above ground, 1912-ft. above sea level; lat. 38° 21' 40", long. 90° 32' 54". BMPCT-970508KF.

Transmitter: 6091 Tower Rd., House Springs.

Digital Facilities: Channel No. 14 (470-476 MHz). Power: 78-kw max. visual. Antenna: 925-ft. above av. terrain, 630-ft. above ground.

Latitude 38° 21' 40"
Longitude 90° 32' 54"

FCC Digital File Number: BPCDT-19991028AFJ. Granted: March 7, 2000.

Note: Latitude and longitude coordinates shown are based on the North American Datum of 1927 (NAD 27) as currently required by the Mass Media Bureau of the FCC.

Ownership: New Life Evangelistic Center Inc. (Group Owner).

Began Operation: September 12, 1982.

Represented (legal): John H. Midlen Jr.

Personnel:

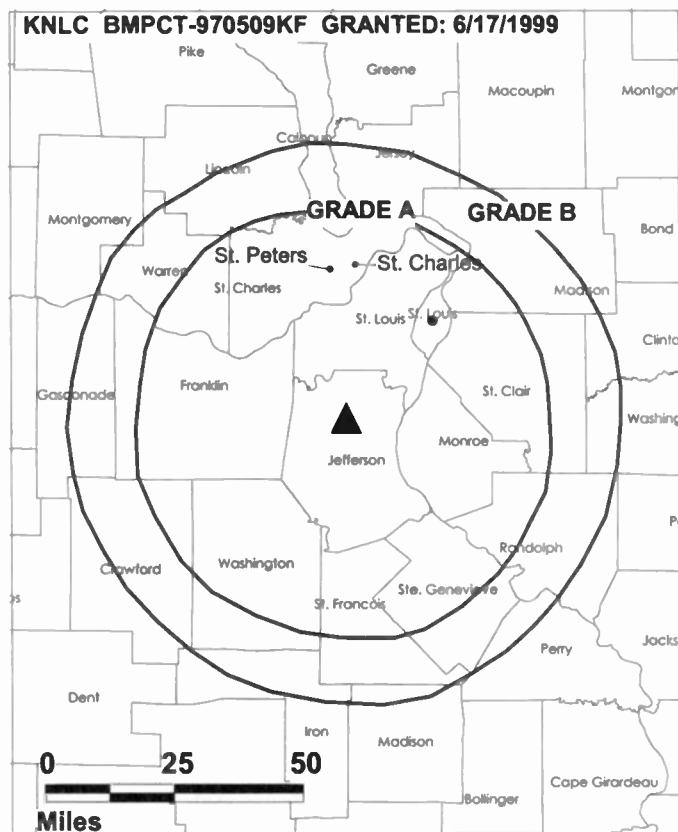
Larry Rice, President & General Manager.

Judy Redlich, General Sales & Promotion Manager.

Jim Barnes, Consulting Manager.

Rates: On request.

City of License: St. Louis. **Station DMA:** St. Louis. **Rank:** 22.



© 2001 Warren Communications News

Circulation © 2000 Nielsen. Coverage based on Nielsen study.

Grand Total	Cable TV Households	Non-cable TV Households	Total TV Households
Estimated Station Totals*	556,000	260,790	816,790
Average Weekly Circulation (2000)	38,218	18,144	56,362
Average Daily Circulation (2000)			11,139
Station DMA Total	Cable TV Households	Non-cable TV Households	Total TV Households
Estimated Station Totals*	556,000	258,240	814,240
Average Weekly Circulation (2000)	38,218	17,889	56,107
Average Daily Circulation (2000)			11,093
Other DMA Total	Cable TV Households	Non-cable TV Households	Total TV Households
Estimated Station Totals*	0	2,550	2,550
Average Weekly Circulation (2000)	0	255	255
Average Daily Circulation (2000)			46

*Estimated station totals are sums of the Nielsen TV and Cable TV household estimates for each county in which the station registers viewing of more than 5% as per the Nielsen Survey Methods.

Missouri—St. Louis

KPLR-TV Ch. 11

Network Service: WBN.

Licensee: ACME Television Licenses, 10829 Olive Blvd., Suite 202, St. Louis, MO 63141.

Studio: 4935 Lindell Blvd., St. Louis, MO 63108.

Phone: 314-367-7211.

Web Site: <http://www.kplr.com/>

Technical Facilities: Channel No. 11 (198-204 MHz). Authorized power: 316-kw visual, 55-kw aural. Antenna: 1007-ft. above av. terrain, 1214-ft. above ground, 1506-ft. above sea level.

Latitude 38° 31' 47"
Longitude 90° 17' 58"

Requests CP for change 1070-ft. above av. terrain, 1033-ft. above ground, 1611-ft. above sea level; lat. 38°28'56", long. 90°23'57". BPCCT-19991116AIR.

Transmitter: Reavis Barracks Rd. & Ave. H, Lemay.

Digital Facilities: Channel No. 26 (542-548 MHz). Power: 1000-kw max. visual. Antenna: 1056-ft. above av. terrain, 1020-ft. above ground.

Latitude 38° 28' 56"
Longitude 90° 23' 57"

FCC Digital File Number: BPCDT-19991028ADI (pending).

Note: Latitude and longitude coordinates shown are based on the North American Datum of 1927 (NAD 27) as currently required by the Mass Media Bureau of the FCC.

Multichannel TV Sound: Stereo only.

Satellite Earth Stations: Transmit/receive Harris, 9.1-meter C-band; 3.1-meter Ku-band; Harris, 11-meter C-band; Microdyne, 3.7-meter Ku-band; Simulsat, 5-meter C-band; Gardiner, Harris, M/A-Com, Microdyne, Sony receivers.

News Services: AP, CNN Newsource, UPI.

Ownership: ACME Communications Inc. (Group Owner).

Began Operation: April 28, 1959. Sale to present owner by Koplar Communications Inc. approved by FCC February 18, 1998 (Television Digest, Vol. 37:21).

Represented (sales): MMT Sales Inc.

Represented (legal): Dickstein Shapiro Morin & Oshinsky LLP.

Personnel:

William A. Lanese, Vice President & General Manager.

Michael J. Meara, General Sales Manager.

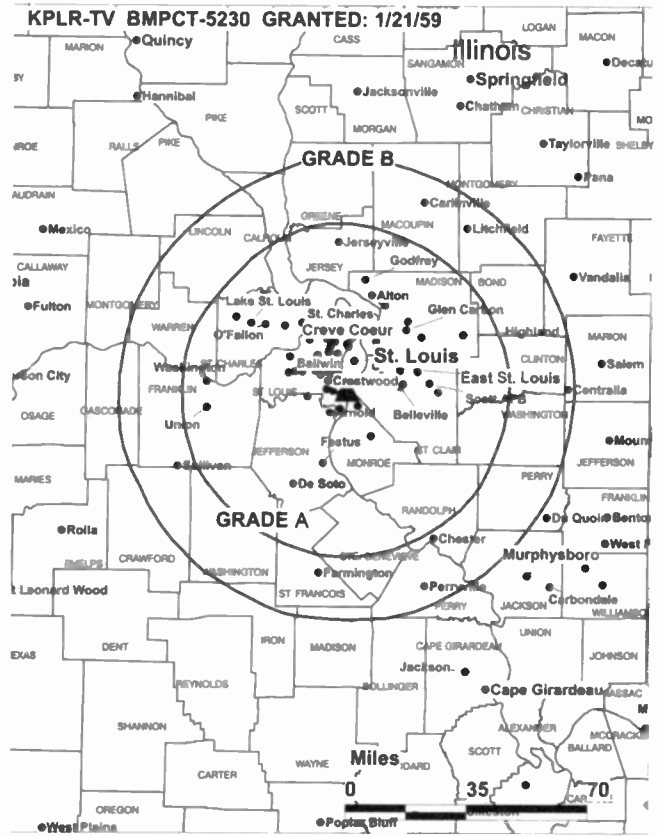
Peggy Klicker, Local Sales Manager.

Brendan Walsh, National Sales Manager.

Suzi Schrappen, Creative Services Director.

Greg Boling, Chief Engineer.

Sheldon Ripson, News Director.



© 2001 Warren Communications News

Gwen Moore, Programming Coordinator.

Ron Kilkenny, Design Director.

Donna Kasten, Traffic Manager.

Bernadine Douglas, Community Affairs Director.

Highest 30 Sec. Rate: \$3000.

City of License: St. Louis. **Station DMA:** St. Louis. **Rank:** 22.

Circulation © 2000 Nielsen. Coverage based on Nielsen study.

Grand Total	Cable TV Households	Non-cable TV Households	Total TV Households
Estimated Station Totals*	862,780	506,280	1,369,060
Average Weekly Circulation (2000)	459,153	294,748	753,901
Average Daily Circulation (2000)			316,612
Station DMA Total	Cable TV Households	Non-cable TV Households	Total TV Households
Estimated Station Totals*	613,080	465,740	1,078,820
Average Weekly Circulation (2000)	384,503	288,072	672,575
Average Daily Circulation (2000)			295,759
Other DMA Total	Cable TV Households	Non-cable TV Households	Total TV Households
Estimated Station Totals*	249,700	40,540	290,240
Average Weekly Circulation (2000)	74,650	6,676	81,326
Average Daily Circulation (2000)			20,853

*Estimated station totals are sums of the Nielsen TV and Cable TV household estimates for each county in which the station registers viewing of more than 5% as per the Nielsen Survey Methods.

Missouri—St. Louis

KSDK
Ch. 5

Network Service: NBC.

Licensee: Multimedia KSDK Inc.

Studio: Television Plaza, 1000 Market St, St. Louis, MO 63101.

Phone: 314-421-5055. **Fax:** 314-444-5263.

E-mail: ksdk@aol.com

Technical Facilities: Channel No. 5 (76-82 MHz). Authorized power: 100-kw visual, 20-kw aural. Antenna: 1090-ft. above av. terrain, 1159-ft. above ground, 1649-ft. above sea level.

Latitude 38° 34' 05"
Longitude 90° 19' 55"

Holds CP for change to 1073-ft. above av. terrain, 1086-ft. above ground, 1585-ft. above sea level. BPCT-981002KG.

Transmitter: 6871 Heege Rd., St. Louis County.

Digital Facilities: Channel No. 35 (596-602 MHz). Power: 838-kw max. visual. Antenna: 1112-ft. above av. terrain, 1129-ft. above ground, 1627-ft. above sea level.

Latitude 38° 34' 05"
Longitude 90° 19' 55"

Requests CP for change to 1000-kw max. visual. BPCDT-20000501ACD.

Transmitter: 6871 Heege Rd., Shrewsbury.

FCC Digital File Number: BPCDT-980729KQ. Granted: February 18, 1999.

Note: Latitude and longitude coordinates shown are based on the North American Datum of 1927 (NAD 27) as currently required by the Mass Media Bureau of the FCC.

Multichannel TV Sound: Stereo only.

Satellite Earth Stations: Transmit/receive Harris, 6.1-meter Ku-band; Anixter-Mark, 5-meter C-band; Comtech, 5-meter C-band; Microdyne, 3.7-meter Ku-band; RCA, 3.7-meter Ku-band; Comtech, Microdyne, Standard Components receivers.

SNG Mobile Dish: BAF/Andrew, 2.3-meter Ku-band.

News Services: AP, NBC News Channel, UPI.

Ownership: Gannett Broadcasting Group (Group Owner).

Began Operation: February 8, 1947. Sale to Multimedia by Pulitzer Publishing approved by FCC February 17, 1983 (Television Digest, Vol. 21:12; 22:1; 23:8). Transfer of sale to Gannett Broadcasting Group approved by FCC November 30, 1995 (Vol. 35:25, 31).

Represented (sales): Petry Television Inc.

Represented (legal): Dow, Lohnes & Albertson PLLC.

Represented (engineering): Denny & Associates PC.

Personnel:

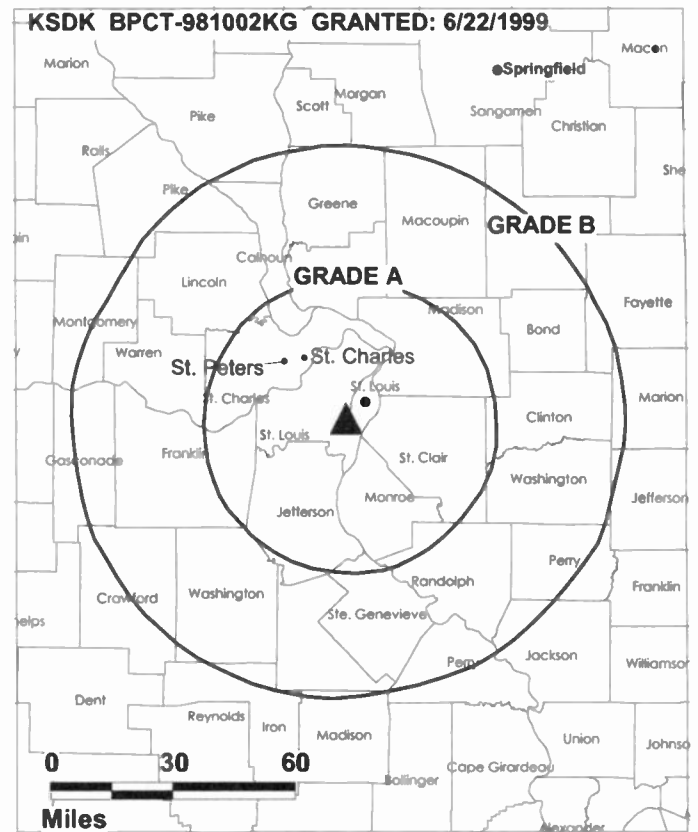
Lynn Beall, President & General Manager.

Robert Drewel, Vice President & General Sales Manager.

Mike Fuhrman, Local Sales Manager.

Suellen Riggin, National Sales Manager.

Terry Smith, Engineering Director.



© 2001 Warren Communications News

Mike Shipley, News Director.

Rebecca Rahm, Program Director.

Jeff Winget, Marketing & Promotion Director.

Julie Heskett, Business Manager.

Andrea Fellin, Research Director.

Lisa Bedian, Community Relations Manager.

Rates: On request.

City of License: St. Louis. **Station DMA:** St. Louis. **Rank:** 22.

Circulation © 2000 Nielsen. Coverage based on Nielsen study.

Grand Total	Cable TV Households	Non-cable TV Households	Total TV Households
Estimated Station Totals*	762,320	510,650	1,272,970
Average Weekly Circulation (2000)	581,699	407,040	988,739
Average Daily Circulation (2000)			642,767
Station DMA Total	Cable TV Households	Non-cable TV Households	Total TV Households
Estimated Station Totals*	613,080	465,740	1,078,820
Average Weekly Circulation (2000)	540,851	396,904	937,755
Average Daily Circulation (2000)			620,625
Other DMA Total	Cable TV Households	Non-cable TV Households	Total TV Households
Estimated Station Totals*	149,240	44,910	194,150
Average Weekly Circulation (2000)	40,848	10,136	50,984
Average Daily Circulation (2000)			22,142

*Estimated station totals are sums of the Nielsen TV and Cable TV household estimates for each county in which the station registers viewing of more than 5% as per the Nielsen Survey Methods.

Missouri—St. Louis

KTVI
Ch. 2

Network Service: FOX.

Licensee: KTVI License Inc., 3200 Windy Hill Rd., Suite 1100 W, Marietta, GA 30067.

Studio: 5915 Berthold Ave., St. Louis, MO 63110.

Phone: 314-647-2222. **Fax:** 314-647-0130.

Technical Facilities: Channel No. 2 (54-60 MHz). Authorized power: 100-kw visual, 20-kw aural. Antenna: 1085-ft. above av. terrain, 1049-ft. above ground, 1649-ft. above sea level.

Latitude 38° 32' 07"
Longitude 90° 22' 23"

Transmitter: 10001 Emil Ave., Sappington.

Digital Facilities: Channel No. 43 (644-650 MHz). Power: 834-kw max. visual. Antenna: 1106-ft. above av. terrain, 1027-ft. above ground, 1627-ft. above sea level.

Latitude 38° 32' 07"
Longitude 90° 22' 23"

Transmitter: 10001 Emil Ave., Sappington.

FCC Digital File Number: BPCDT-980601KG. Granted: July 8, 1998.

Note: Latitude and longitude coordinates shown are based on the North American Datum of 1927 (NAD 27) as currently required by the Mass Media Bureau of the FCC.

Satellite Earth Stations: Andrew, 4.5-meter C-band; Andrew, 7.3-meter C-band; DH Satellite, 5-meter Ku & C-band; Microdyne, 3.7-meter Ku-band; Vertex, 4.5-meter Ku & C-band; Avantek, M/A-Com, Standard Communications receivers.

SNG Mobile Dish: Midwest Vertex, 2.6-meter Ku-band.

News Services: AP, UPI.

Ownership: Fox Television Stations Inc. (Group Owner).

Began Operation: August 10, 1953. Station started as WTVI, Ch. 54, Belleville, IL-St. Louis; on April 9, 1955 shifted facilities to Ch. 36 acquired from off-air KSTM-TV (*Television Digest*, Vol. 11:16). March 20, 1957, left air temporarily for changeover to Ch. 2; resumed operation April 15, 1957 (Vol. 14:6, 12). Sale of 74% by Harry Tenenbaum, Paul E. Peltason and associates to Newhouse Broadcasting, increasing its holdings to 100%, was approved by FCC June 10, 1964. Sale to Times Mirror Co. by Newhouse Broadcasting approved by FCC Marc 7, 1980 (Vol. 18:50, 19:19). Sale to Argyle Television by Times Mirror Co. approved by FCC May 13, 1993 (Vol. 33:13, 14). Sale to New World Communications by Argyle Television approved by FCC March 31, 1995. Sale to present owner by New World Communications approved by FCC November 7, 1996.

Represented (sales): Fox Television Sales.

Represented (legal): Lewis, Rice & Fingersh.

Personnel:

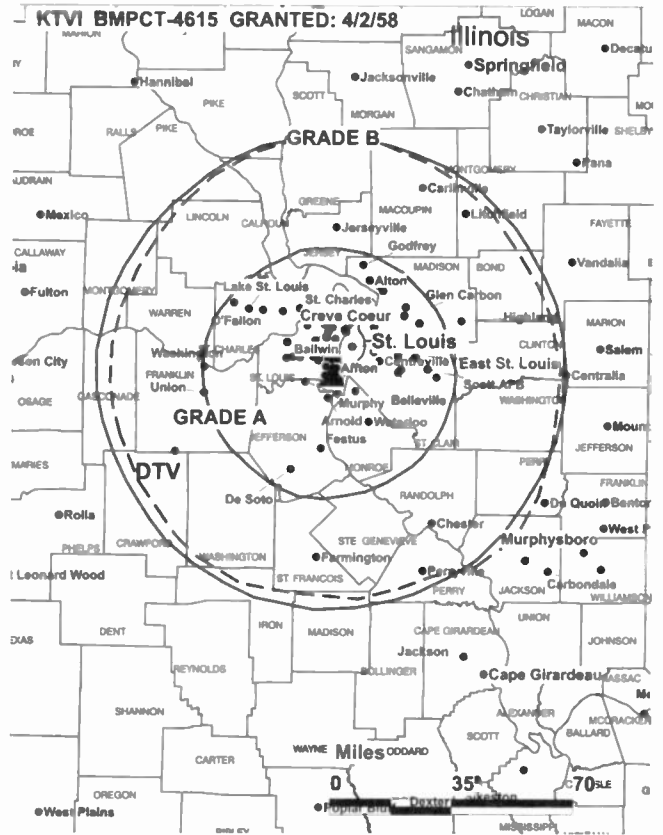
Spencer Koch, Vice President & General Manager.

Ernie Dachel, Vice President & Chief Engineer.

Kurt Krueger, General Sales Manager.

Dave Staznik, Local Sales Manager.

Steve Mills, National Sales Manager.



© 2001 Warren Communications News

Rick Erbach, News Director.

Elaine Ciapilli, Program Coordinator.

Mary T. Kelly, Promotion Manager.

Kathryn Hansen, Creative Services Director.

Rates: On request.

City of License: St. Louis. **Station DMA:** St. Louis. **Rank:** 22.

Circulation © 2000 Nielsen. Coverage based on Nielsen study.

Grand Total	Cable TV Households	Non-cable TV Households	Total TV Households
Estimated Station Totals*	669,850	507,570	1,177,420
Average Weekly Circulation (2000)	461,517	324,787	786,305
Average Daily Circulation (2000)			358,699
Station DMA Total	Cable TV Households	Non-cable TV Households	Total TV Households
Estimated Station Totals*	613,080	461,200	1,074,280
Average Weekly Circulation (2000)	439,085	316,911	755,996
Average Daily Circulation (2000)			348,746
Other DMA Total	Cable TV Households	Non-cable TV Households	Total TV Households
Estimated Station Totals*	56,770	46,370	103,140
Average Weekly Circulation (2000)	22,432	7,876	30,308
Average Daily Circulation (2000)			9,953

*Estimated station totals are sums of the Nielsen TV and Cable TV household estimates for each county in which the station registers viewing of more than 5% as per the Nielsen Survey Methods.

Missouri—St. Louis-East St. Louis, Illinois

WHSL
Ch. 46

Network Service: HSN.

Licensee: Roberts Broadcasting Co., 1408 N. Kingshighway Blvd., Suite 300, St. Louis, MO 63113.

Studio: 1408 N. Kingshighway Blvd., Suite 300, St. Louis, MO 63113.

Phone: 314-367-4600. **Fax:** 314-367-0174.

Technical Facilities: Channel No. 46 (662-668 MHz). Authorized power: 5000-kw visual, 500-kw aural. Antenna: 1132-ft. above av. terrain, 820-ft. above ground, 1719-ft. above sea level.

Latitude 38° 23' 18"
Longitude 90° 29' 16"

Holds CP for change to 1433-ft. above av. terrain, 1120-ft. above ground, 2020-ft. above sea level; lat. 38° 23' 16", long. 90° 29' 18". BPCT-960716KG.

Transmitter: 4200 Dry Fork Rd., Imperial.

FCC Proposed Digital Channel Number: Ch. 47.

Note: Latitude and longitude coordinates shown are based on the North American Datum of 1927 (NAD 27) as currently required by the Mass Media Bureau of the FCC.

Ownership: Roberts Broadcasting Co. (Group Owner).

Began Operation: September 11, 1989.

Personnel:

Steven C. Roberts, General Manager.

Monica Nettles Johnson, General Sales Manager.

Mike Roberts, National Sales Manager.

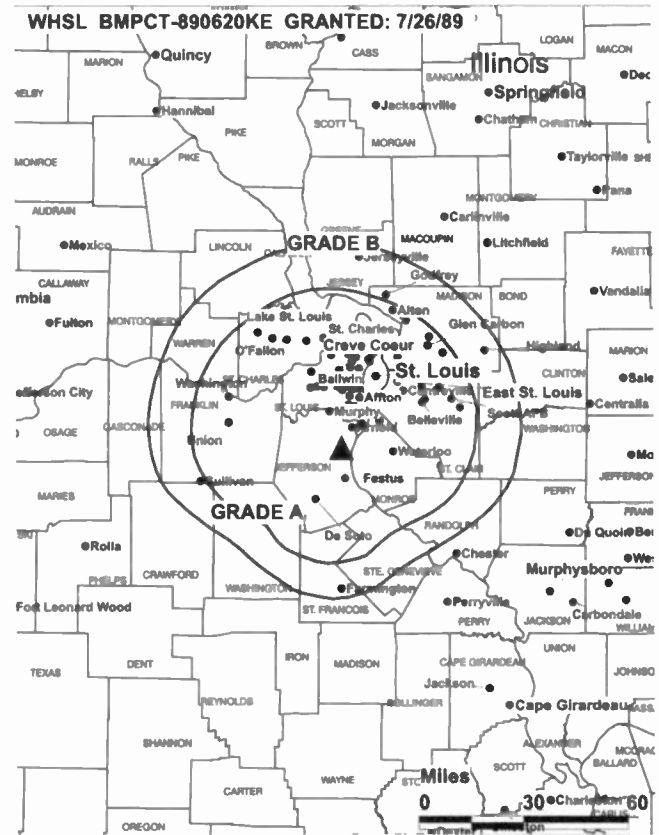
Rodger Martin, Chief Engineer.

Victor Roberts, Business Manager.

Rates: On request.

City of License: East St. Louis, IL.

Station DMA: St. Louis. Rank: 22.



© 2001 Warren Communications News

Circulation © 2000 Nielsen. Coverage based on Nielsen study.

Grand Total	Cable TV Households	Non-cable TV Households	Total TV Households
Estimated Station Totals*	2,090	0	2,090
Average Weekly Circulation (2000)	132	0	132
Average Daily Circulation (2000)			19
Station DMA Total	Cable TV Households	Non-cable TV Households	Total TV Households
Estimated Station Totals*	2,090	0	2,090
Average Weekly Circulation (2000)	132	0	132
Average Daily Circulation (2000)			19

*Estimated station totals are sums of the Nielsen TV and Cable TV household estimates for each county in which the station registers viewing of more than 5% as per the Nielsen Survey Methods.

Missouri—Springfield

KDEB-TV Ch. 27

Network Service: FOX.

Licensee: Quorum of Missouri License LLC, 18 Newbury St., Boston, MA 02116.

Studio: 3000 E. Cherry St., Springfield, MO 65802.

Phone: 417-862-2727. **Fax:** 417-831-4209.

E-mail: feedback@fox27.com

Web Site: http://www.fox27.com

Technical Facilities: Channel No. 27 (548-554 MHz). Authorized power: 5000-kw max. visual, 500-kw max. aural. Antenna: 1688-ft. above av. terrain, 1592-ft. above ground, 3147-ft. above sea level.

Latitude 37° 11' 40"
Longitude 92° 56' 04"

Transmitter: 2.5-mi. NNE of Fordland.

Digital Facilities: Channel No. 28 (554-560 MHz). Power: 1000-kw max. visual. Antenna: 1604-ft. above av. terrain, 1512-ft. above ground.

Latitude 37° 11' 41"
Longitude 92° 56' 07"

FCC Digital File Number: BPCDT-19991101ADK (pending).

Note: Latitude and longitude coordinates shown are based on the North American Datum of 1927 (NAD 27) as currently required by the Mass Media Bureau of the FCC.

Multichannel TV Sound: Stereo only.

Satellite Earth Stations: AFC, 3.9-meter Ku-band; Anixter-Mark, 5-meter C-band; Scientific-Atlanta, 7-meter C-band; DX Antenna, Drake, Harris, M/A-Com, Standard Components receivers.

Ownership: Quorum Broadcast Holdings Inc. (Group Owner).

Began Operation: October 2, 1968. Sale to Woods Communications Group Inc. by Kenneth E. Meyer, et al., approved by FCC March 18, 1985. Assignment to BANAM Broadcasting Inc. approved by FCC September 21, 1993. Sale to Petracom Equity Partners LP approved May 31, 1995. Sale to present owner by Petracom Equity Partners LP approved by FCC May 4, 1998 (*Television Digest*, Vol. 37:37).

Represented (sales): Seltel Inc.

Represented (legal): Arter & Hadden LLP.

Personnel:

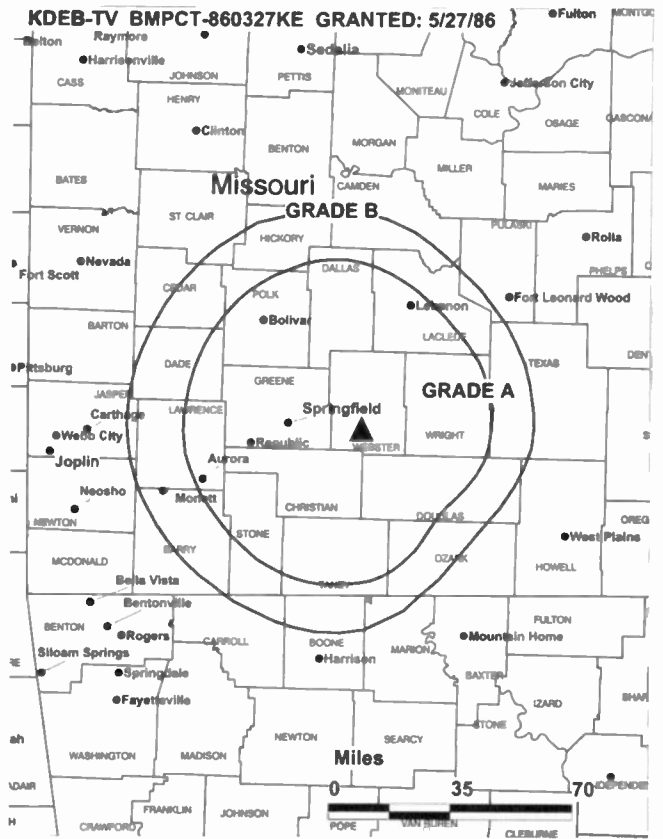
Kemp Nichol, General Manager.

Jim Prestwood, General Sales Manager.

Randy Selvidge, Chief Engineer.

Nancy Bingham, Program Director.

Mark Hodorowski, Promotion Director.



© 2001 Warren Communications News

Terry Loe, Business Manager.

Highest 30 Sec. Rate: \$750.

City of License: Springfield. **Station DMA:** Springfield, MO. **Rank:** 78.

Circulation © 2000 Nielsen. Coverage based on Nielsen study.

Grand Total	Cable TV Households	Non-cable TV Households	Total TV Households
Estimated Station Totals*	212,820	186,900	399,720
Average Weekly Circulation (2000)	107,196	82,016	189,212
Average Daily Circulation (2000)			83,696
Station DMA Total	Cable TV Households	Non-cable TV Households	Total TV Households
Estimated Station Totals*	166,810	163,260	330,070
Average Weekly Circulation (2000)	97,726	79,846	177,571
Average Daily Circulation (2000)			79,301
Other DMA Total	Cable TV Households	Non-cable TV Households	Total TV Households
Estimated Station Totals*	46,010	23,640	69,650
Average Weekly Circulation (2000)	9,470	2,170	11,641
Average Daily Circulation (2000)			4,395

*Estimated station totals are sums of the Nielsen TV and Cable TV household estimates for each county in which the station registers viewing of more than 5% as per the Nielsen Survey Methods.

Missouri—Springfield

KOLR
Ch. 10

Network Service: CBS.

Licensee: VHR Broadcasting of Springfield Inc., 1201 8th Ave. S, Nashville, TN 37203.

Studio: 2650 E. Division St., Springfield, MO 65803.

Mailing Address: Box 1716, Springfield, MO 65801-1716.

Phone: 417-862-1010. **Fax:** 417-862-6439.

E-mail: kolr10@kolr10.com

Web Site: <http://www.kolr10.com>

Technical Facilities: Channel No. 10 (192-198 MHz). Authorized power: 316-kw visual, 31.6-kw aural. Antenna: 2070-ft. above av. terrain, 2000-ft. above ground, 3575-ft. above sea level.

Latitude 37° 13' 08"
Longitude 92° 56' 56"

Transmitter: State Hwy. FF near Fordland.

Digital Facilities: Channel No. 52 (698-704 MHz). Power: 1000-kw max. visual. Antenna: 1880-ft. above av. terrain, 1745-ft. above ground, 3323-ft. above sea level.

Latitude 37° 13' 08"
Longitude 92° 56' 56"

Transmitter: State Hwy. FF, near Fordland.

FCC Digital File Number: BPCDT-990331KM. Granted: May 13, 1999.

Note: Latitude and longitude coordinates shown are based on the North American Datum of 1927 (NAD 27) as currently required by the Mass Media Bureau of the FCC.

Multichannel TV Sound: Stereo only.

Satellite Earth Stations: Transmit/receive Andrew, 4.6-meter Ku-band; Scientific-Atlanta, Ku-band; Scientific-Atlanta, 4.6-meter; Scientific-Atlanta, 7-meter; Scientific-Atlanta receivers.

News Service: AP.

Ownership: VHR Broadcasting Inc. (Group Owner).

Began Operation: March 14, 1953. Transfer of control to IBC Acquisition Statutory Trust from Independent Broadcasting Co. (James H. Cooper, Trustee), and subsequent sale to Burr-Hawkins Media Inc., approved by FCC August 31, 1998. Sale to present owner by Burr-Hawkins Media Inc. approved by FCC March 30, 1999.

Represented (sales): Katz Continental Television.

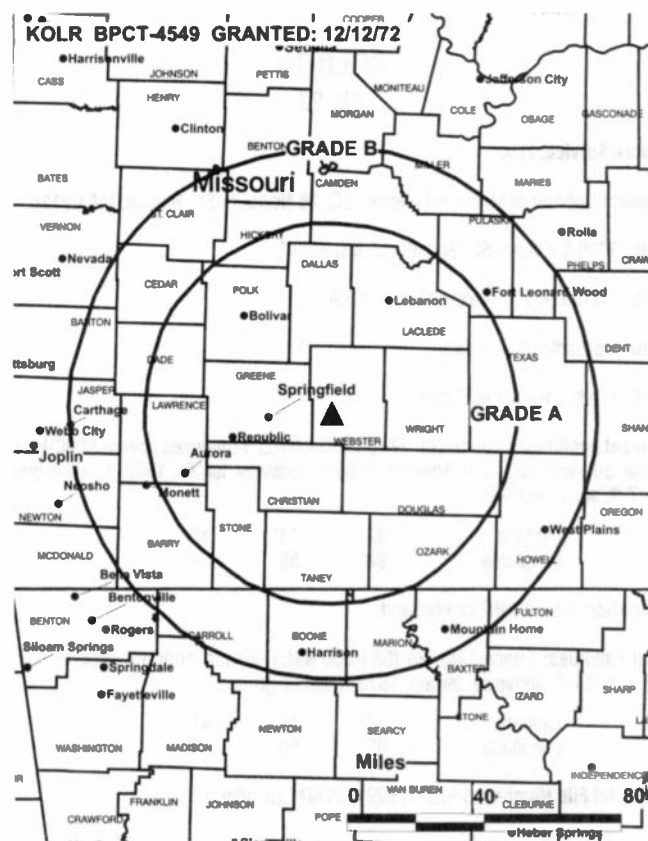
Represented (legal): Reynolds & Manning PA.

Personnel:

Dean Wasson, General Manager.

Mark Gordon, General Sales Manager.

David Smith, Chief Engineer.



© 2001 Warren Communications News

Polly Van Doren, News Director.

Charles Roberts, Production Manager & Creative Services Director.

Highest 30 Sec. Rate: \$700.

City of License: Springfield. **Station DMA:** Springfield, MO. **Rank:** 78.

Circulation © 2000 Nielsen. Coverage based on Nielsen study.

Grand Total	Cable TV Households	Non-cable TV Households	Total TV Households
Estimated Station Totals*	275,320	214,400	489,720
Average Weekly Circulation (2000)	144,113	121,354	265,467
Average Daily Circulation (2000)			147,981
Station DMA Total	Cable TV Households	Non-cable TV Households	Total TV Households
Estimated Station Totals*	167,730	163,260	330,990
Average Weekly Circulation (2000)	128,757	116,199	244,956
Average Daily Circulation (2000)			140,761
Other DMA Total	Cable TV Households	Non-cable TV Households	Total TV Households
Estimated Station Totals*	107,590	51,140	158,730
Average Weekly Circulation (2000)	15,356	5,156	20,512
Average Daily Circulation (2000)			7,220

*Estimated station totals are sums of the Nielsen TV and Cable TV household estimates for each county in which the station registers viewing of more than 5% as per the Nielsen Survey Methods.

Missouri—Springfield

KSPR
Ch. 33

Network Service: ABC.

Licensee: Spring License LLC, 7621 Little Ave., Suite 506, Charlotte, NC 28226.

Studio: 1359 St. Louis St., Springfield, MO 65802.

Mailing Address: Suite 506, 7621 Little Ave., Charlotte, NC 28226.

Phone: 417-831-1333. **Fax:** 417-831-4125.

Web Site: <http://www.kspr33.com>

Technical Facilities: Channel No. 33 (584-590 MHz). Authorized power: 5010-kw max. visual & 1580-kw horizontal visual, 110-kw max. aural & 110-kw horizontal aural. Antenna: 1995-ft. above av. terrain, 1816-ft. above ground, 3390-ft. above sea level.

Latitude 37° 13' 08"
Longitude 92° 56' 56"

Transmitter: 4-mi. N of Fordland.

Digital Facilities: Channel No. 19 (500-506 MHz). Power: 1000-kw max. visual. Antenna: 1955-ft. above av. terrain, 1814-ft. above ground.

Latitude 37° 13' 08"
Longitude 92° 56' 56"

FCC Digital File Number: BPCDT-19991029ADI (pending).

Note: Latitude and longitude coordinates shown are based on the North American Datum of 1927 (NAD 27) as currently required by the Mass Media Bureau of the FCC.

Multichannel TV Sound: Stereo only.

Satellite Earth Stations: Andrew, 4.5-meter C-band; Andrew, 7.3-meter C-band; Harris, 6.1-meter C-band; RCA, 3.7-meter Ku-band; Andrew, Gardiner, Harris receivers.

News Services: ABC NewsOne, CNN Newsource.

Ownership: GOCOM Holdings LLC (Group Owner).

Began Operation: March 9, 1983. Merger with Grapevine Communications Inc. approved by FCC November 1, 1999. Sale to GOCOM Communications LLC by Cottonwood Communications LLC approved by FCC September 18, 1997. Sale to Cottonwood Communications LLC by Davis Goldfarb approved by FCC March 29, 1995 (Vol. 35:30). Sale to Davis Goldfarb Communications approved by FCC December 1, 1988. Sale to Goltrin Communications Inc. by Lorimar-Telepictures approved by FCC February 12, 1988 (Television Digest, Vol. 28:17). Sale to Lorimar-Telepictures by Springfield TV Assoc. Ltd. approved by FCC December 12, 1984.

Represented (sales): Katz Communications Inc.

Represented (legal): Wiley, Rein & Fielding.

Represented (engineering): Hammett & Edison Inc.

Personnel:

Dave Tillery, Vice President & General Manager.

David Middleton, Operations Director.

Joe Fraley, General Sales Manager.

Angie Henshaw, Local Sales Manager.

Dennis Speck, Chief Engineer.

Susan Cochran, Traffic Manager.

Kurt Leutzinger, Business Manager.



© 2001 Warren Communications News

Joan Whitaker, Marketing & Promotions Director.

Highest 30 Sec. Rate: \$700.

City of License: Springfield. **Station DMA:** Springfield, MO. **Rank:** 78.

Circulation © 2000 Nielsen. Coverage based on Nielsen study.

Grand Total	Cable TV Households	Non-cable TV Households	Total TV Households
Estimated Station Totals*	176,900	183,650	360,550
Average Weekly Circulation (2000)	106,399	84,684	191,083
Average Daily Circulation (2000)			84,068
Station DMA Total	Cable TV Households	Non-cable TV Households	Total TV Households
Estimated Station Totals*	165,720	163,260	328,980
Average Weekly Circulation (2000)	101,635	83,165	184,801
Average Daily Circulation (2000)			81,521
Other DMA Total	Cable TV Households	Non-cable TV Households	Total TV Households
Estimated Station Totals*	11,180	20,390	31,570
Average Weekly Circulation (2000)	4,764	1,519	6,283
Average Daily Circulation (2000)			2,547

* Estimated station totals are sums of the Nielsen TV and Cable TV household estimates for each county in which the station registers viewing of more than 5% as per the Nielsen Survey Methods.

THE
TED HEPBURN
COMPANY

We were the broker
in the 1995 sale of
KSPR-TV

Ted Hepburn, President
325 Garden Rd., Palm Beach, FL 33480
(561) 863 8995

Missouri—Springfield

KYTV
Ch. 3

Network Service: NBC.

Licensee: KY3 Inc., Box 3500, Springfield, MO 65808.

Studio: 999 W. Sunshine, Springfield, MO 65807.

Mailing Address: Box 3500, Springfield, MO 65808.

Phone: 417-268-3000. Fax: 417-268-3100.

E-mail: ky3@ky3.com

Web Site: <http://www.ky3.com>

Technical Facilities: Channel No. 3 (60-66 MHz). Authorized power: 95.5-kw visual, 14.1-kw aural. Antenna: 2040-ft. above av. terrain, 2000-ft. above ground, 3565-ft. above sea level.

Latitude 37° 10' 11"
Longitude 92° 56' 30"

Transmitter: 0.7-mi. N of Fordland.

Digital Facilities: Channel No. 44 (650-656 MHz). Power: 967-kw max. visual. Antenna: 2064-ft. above av. terrain, 1978-ft. above ground.

Latitude 37° 10' 26"
Longitude 92° 56' 27"

Transmitter: Approx. 1.25-mi. N of Fordland.

FCC Digital File Number: BPCDT-19990927AA (pending).

Note: Latitude and longitude coordinates shown are based on the North American Datum of 1927 (NAD 27) as currently required by the Mass Media Bureau of the FCC.

SNG Mobile Dish: DX.

News Service: AP.

Ownership: Schurz Communications Inc. (Group Owner).

Began Operation: October 1, 1953. Sale to present owner by Harte-Hanks Communications Inc. approved by FCC February 19, 1987 (*Television Digest*, Vol. 26:46, 48). Sale to Harte-Hanks by Grand Prairie Investment Co. & Mark Twain Media Inc. approved by FCC October 13, 1978 (Vol. 18:21).

Represented (sales): Harrington, Righter & Parsons Inc.

Represented (legal): Hogan & Hartson LLP.

Represented (engineering): du Treil, Lundin & Rackley Inc.

Personnel:

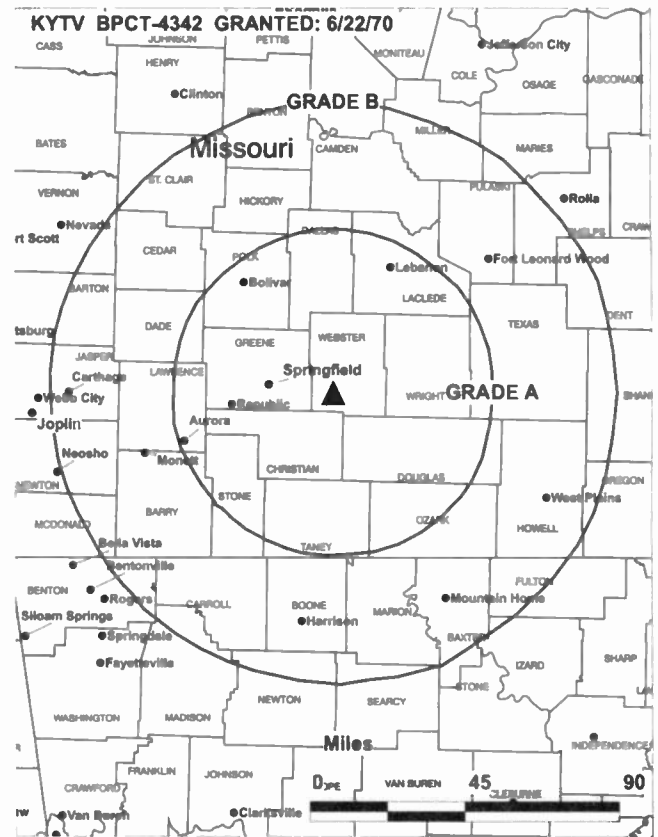
Mike Scott, President & General Manager.

Denny Van Valkenburgh, General Sales Manager.

Karen Parry, National Sales Manager.

Cathy Adams, Program Director.

Sherry Yates, Business Manager.



© 2001 Warren Communications News

Tom McKleroy, Chief Engineer.

Peggy LaComfora, Promotion & Public Affairs Manager.

Julie Harkins, Marketing Coordinator.

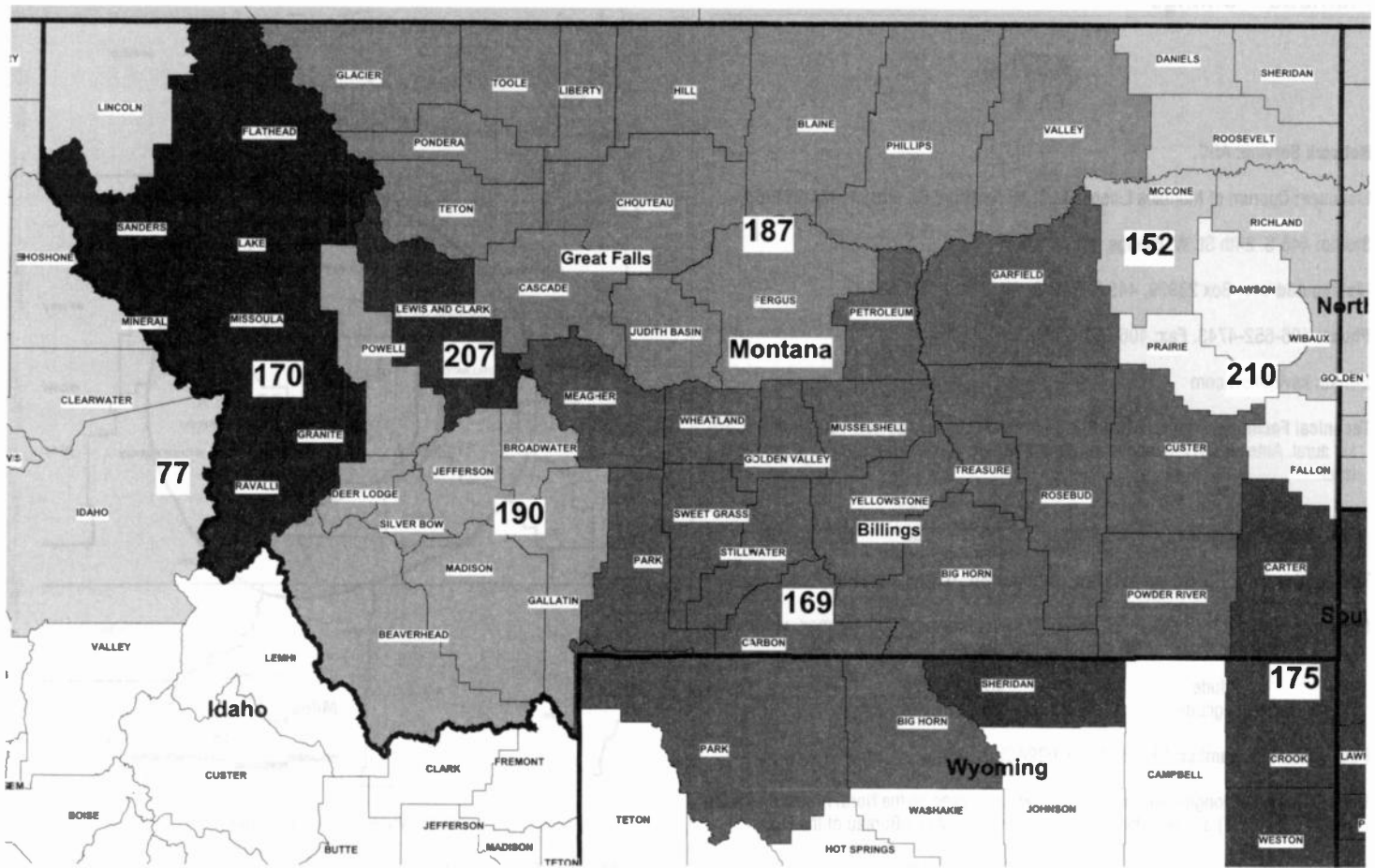
Rates: On request.

City of License: Springfield. **Station DMA:** Springfield, MO. **Rank:** 78.

Circulation © 2000 Nielsen. Coverage based on Nielsen study.

Grand Total	Cable TV Households	Non-cable TV Households	Total TV Households
Estimated Station Totals*	193,850	201,450	395,300
Average Weekly Circulation (2000)	143,607	119,948	263,555
Average Daily Circulation (2000)			169,504
Station DMA Total	Cable TV Households	Non-cable TV Households	Total TV Households
Estimated Station Totals*	167,730	163,260	330,990
Average Weekly Circulation (2000)	137,121	115,885	253,005
Average Daily Circulation (2000)			165,416
Other DMA Total	Cable TV Households	Non-cable TV Households	Total TV Households
Estimated Station Totals*	26,120	38,190	64,310
Average Weekly Circulation (2000)	6,486	4,063	10,550
Average Daily Circulation (2000)			4,088

*Estimated station totals are sums of the Nielsen TV and Cable TV household estimates for each county in which the station registers viewing of more than 5% as per the Nielsen Survey Methods.



© 2001 Warren Communications News

MARKET	NIELSEN DMA TV HOUSEHOLDS	RANK	MARKET AREA COMMERCIAL STATIONS
Denver, CO	1,312,300	18	KCEC (50), KCNC-TV (4), KDEN (25), KDVR (31), KFCT (22), KFNR (11), KMAS-TV (24), KMGH-TV (7), KPXC-TV (59), KREG-TV (3), KTVD (20), KTVJ (14), KTVS (3), KUSA-TV (9), KWGN-TV (2), KWHD (53)
Salt Lake City, UT	732,380	36	KAZG (24), KCSG (4), KENV (10), KGWR-TV (13), KJWY (2), KJZZ-TV (14), KSL-TV (5), KSTU (13), KTVX (4), KUPX (16), KUSG (12), KUTV (2), KUWB (30)
Spokane, WA	370,060	77	KAYU-TV (28), KGPX (34), KHQ-TV (6), KLEW-TV (3), KREM-TV (2), KSKN (22), KXLY-TV (4)
Minot-Bismarck-Dickinson, ND	136,000	152	KBMY (17), KFYP-TV (5), KMCY (14), KMOT (10), KQCD-TV (7), KUMV-TV (8), KXMA-TV (2), KXMB-TV (12), KXMC-TV (13), KXMD-TV (11)
Billings, MT	96,010	169	KHMT (4), KSVI (6), KTVQ (2), KULR-TV (8), KYUS-TV (3)
Missoula, MT	93,170	170	KCFW-TV (9), KECI-TV (13), KPAX-TV (8), KTMF (23)
Rapid City, SD	84,880	175	KCLO-TV (15), KEVN-TV (7), KHSD-TV (11), KIVV-TV (5), KNBN (21), KOTA-TV (3), KSGW-TV (12)
Great Falls, MT	60,720	187	KFBB-TV (5), KRTV (3), KTGF (16)
Butte-Bozeman, MT	55,370	190	KBZK (7), KTVM (6), KWYB (18), KXLF-TV (4)
Helena, MT	21,570	207	KTVH (12)
Glendive, MT	4,880	210	KXGN-TV (5)

State Cross Reference List

Communities that receive programs of stations that are located elsewhere.

KHMT, Billings See Hardin, MT

Montana Analog Station Totals as of November 1, 2000

	VHF	UHF	TOTAL
Commercial Television	15	3	18
Educational Television	2	0	2
	17	3	20

Montana—Billings

KSVI
Ch. 6

Network Service: ABC.

Licensee: Quorum of Montana License LLC, 18 Newbury St., Boston, MA 02116.

Studio: 445 S. 24th St. W, Billings, MT 59102.

Mailing Address: Box 23309, 445 S. 24th St. W, Billings, MT 59102.

Phone: 406-652-4743. **Fax:** 406-652-6963.

E-mail: ksvi@ksvi.com

Technical Facilities: Channel No. 6 (82-88 MHz). Authorized power: 100-kw visual, 10-kw aural. Antenna: 817-ft. above av. terrain, 361-ft. above ground, 4222-ft. above sea level.

Latitude 45° 48' 26"
Longitude 108° 20' 25"

Transmitter: 8-mi. E of Billings at Quarry off Hogan Rd., 0.5-mi. from I-90, Yellowstone.

Digital Facilities: Channel No. 18 (494-500 MHz). Power: 1000-kw max. visual. Antenna: 746-ft. above av. terrain, 290-ft. above ground.

Latitude 45° 48' 26"
Longitude 108° 20' 25"

FCC Digital File Number: BPCDT-19991029ACI (pending).

Note: Latitude and longitude coordinates shown are based on the North American Datum of 1927 (NAD 27) as currently required by the Mass Media Bureau of the FCC.

LMA: Local marketing agreement with KHMT (F), Hardin-Billings.

Ownership: Quorum Broadcast Holdings Inc. (Group Owner).

Began Operation: January 8, 1993. Sale to Great Trails Broadcasting Corp. by Big Horn Communications Inc. approved by FCC February 4, 1998. Sale by Great Trails Broadcasting Corp. to Midwest Holding Partnership LP (Douglas Wolf), who then sold station to present owner, consummated December 31, 1998 (*Television Digest*, Vol. 38:46).

Represented (sales): Settel Inc.

Represented (legal): Arter & Hadden LLP.

Represented (engineering): Mullaney Engineering Inc.

Personnel:

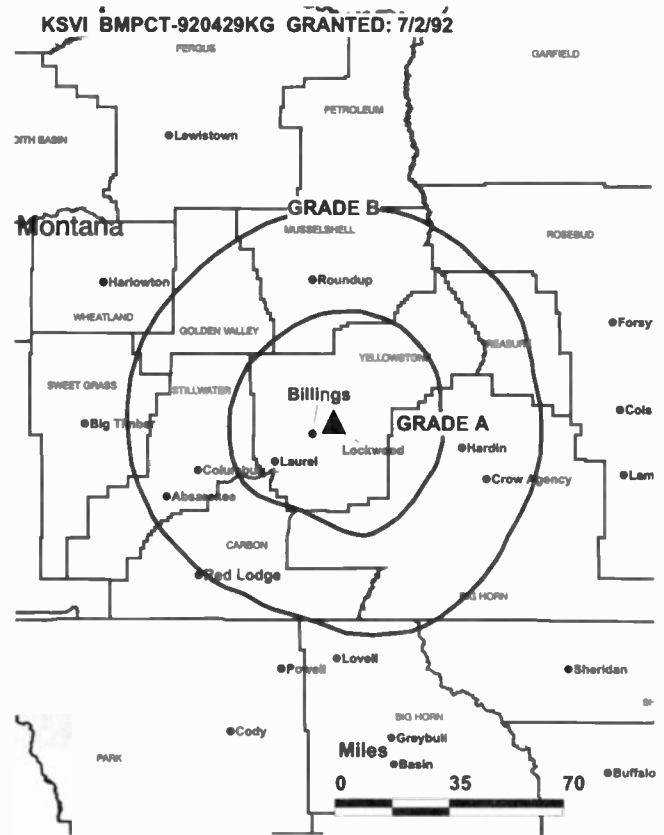
Dale R. Woods, General Manager.

John Hannon, General Sales Manager.

Blaine Jensen, National Sales Manager.

Ron Walden, Chief Engineer.

Pat Rookhuizen, Program Director.



© 2001 Warren Communications News

Mike Marcum, Promotion Director.

Steve Bruggeman, Business Manager.

Ed Connors, Production Manager.

Rates: On request.

City of License: Billings. **Station DMA:** Billings. **Rank:** 169.

Circulation © 2000 Nielsen. Coverage based on Nielsen study.

Grand Total	Cable TV Households	Non-cable TV Households	Total TV Households
Estimated Station Totals*	47,560	40,760	88,320
Average Weekly Circulation (2000)	33,603	20,836	54,439
Average Daily Circulation (2000)			23,842

Station DMA Total	Cable TV Households	Non-cable TV Households	Total TV Households
Estimated Station Totals*	47,560	40,760	88,320
Average Weekly Circulation (2000)	33,603	20,836	54,439
Average Daily Circulation (2000)			23,842

*Estimated station totals are sums of the Nielsen TV and Cable TV household estimates for each county in which the station registers viewing of more than 5% as per the Nielsen Survey Methods.

Montana—Billings

KTVQ Ch. 2

Network Service: CBS.

Licensee: KTVQ Communications Inc., 3203 3rd Ave. N, Billings, MT 59101.

Studio: 3203 3rd Ave. N, Billings, MT 59101.

Mailing Address: Box 2557, Billings, MT 59103.

Phone: 406-252-5611. **Fax:** 406-252-9938.

E-mail: mwallis@ktvq.com

Web Site: <http://www.ktvq.com>

Technical Facilities: Channel No. 2 (54-60 MHz). Authorized power: 100-kw visual, 10.2-kw aural. Antenna: 670-ft. above av. terrain, 383-ft. above ground, 4183-ft. above sea level.

Latitude 45° 46' 00.20"
Longitude 108° 27' 26.70"

Transmitter: 2-mi. ESE of Billings on Sacrifice Cliff.

Digital Facilities: Channel No. 17 (488-494 MHz). Power: 18.1-kw max. visual. Antenna: 367-ft. above av. terrain, 210-ft. above ground.

Latitude 45° 46' 00.00"
Longitude 108° 27' 27.00"

FCC Digital File Number: BPCDT-1991027ADP. Granted: May 12, 2000.

Note: Latitude and longitude coordinates shown are based on the North American Datum of 1927 (NAD 27) as currently required by the Mass Media Bureau of the FCC.

News Services: AP, CBS Newspath, CNN MTN.

Ownership: Evening Post Publishing Co. (Group Owner).

Began Operation: November 9, 1953. Sale to SJL Broadcast Management by Garryowen Corp. (J. S. Sample) approved by FCC December 21, 1983. Sale to KTVQ Communications Inc. approved by FCC March 16, 1992, but not consummated. Sale to present owner by SJL Broadcast Management approved by FCC May 20, 1994.

Represented (sales): Petry Television Inc.; Montana Television Network.

Represented (legal): Dow, Lohnes & Albertson PLLC.

Represented (engineering): Jansky & Bailey.

Personnel:

Monty Wallis, President & General Manager.

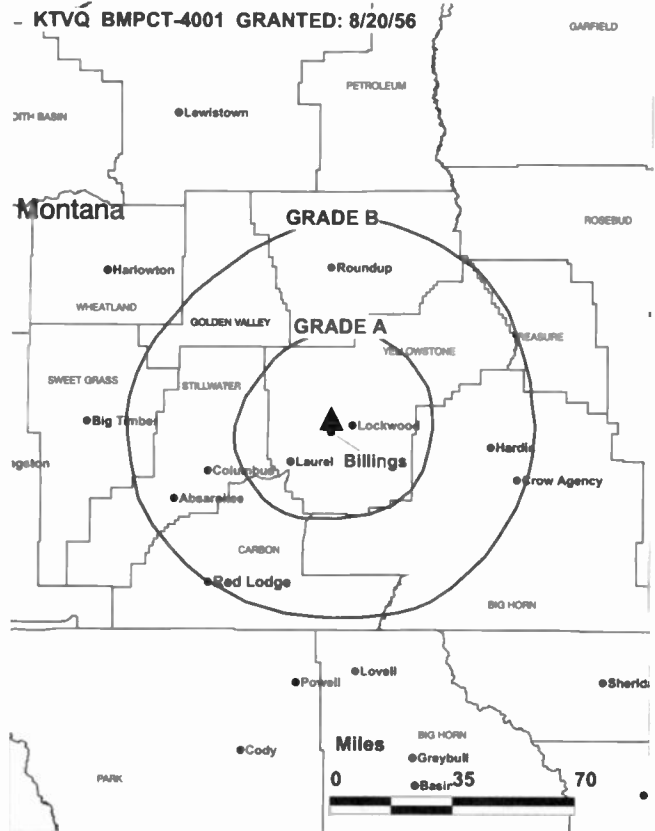
Tim Keating, Assistant General Sales Manager.

Jon Stepanek, News Director.

Dennis Lyle, Promotion Director.

John Webber, Chief Engineer.

Glenda Anderson, Business Manager.



© 2001 Warren Communications News

Pam Hofferber, Traffic Manager.

Highest 30 Sec. Rate: \$500.

City of License: Billings. **Station OMA:** Billings. **Rank:** 169.

Circulation © 2000 Nielsen. Coverage based on Nielsen study.

Grade Total	Cable TV Households	Non-cable TV Households	Total TV Households
Estimated Station Totals*	57,080	45,070	102,150
Average Weekly Circulation (2000)	47,716	25,493	73,209
Average Daily Circulation (2000)			45,888
Station OMA Total	Cable TV Households	Non-cable TV Households	Total TV Households
Estimated Station Totals*	50,040	41,360	91,400
Average Weekly Circulation (2000)	42,823	24,619	67,443
Average Daily Circulation (2000)			43,137
Other OMA Total	Cable TV Households	Non-cable TV Households	Total TV Households
Estimated Station Totals*	7,040	3,710	10,750
Average Weekly Circulation (2000)	4,893	874	5,766
Average Daily Circulation (2000)			2,751

*Estimated station totals are sums of the Nielsen TV and Cable TV household estimates for each county in which the station registers viewing of more than 5% as per the Nielsen Survey Methods.

Montana—Billings

KULR-TV Ch. 8

Network Service: NBC.

Licensee: KULR LLC, 2045 Overland Ave., Billings, MT 59102.

Studio: 2045 Overland Ave., Billings, MT 59102.

Mailing Address: Box 80810, Billings, MT 59108.

Phone: 406-656-8000. **Fax:** 406-652-8207.

E-mail: kulr8tv@wtp.net

Web Site: http://www.kulr8.com

Technical Facilities: Channel No. 8 (180-186 MHz). Authorized power: 316-kw visual, 38.9-kw aural. Antenna: 750-ft. above av. terrain, 530-ft. above ground, 4249-ft. above sea level.

Latitude	45°	45'	35.00"
Longitude	108°	27'	13.60"

Transmitter: 2.7-mi. E of Billings.

Digital Facilities: Channel No. 11 (198-204 MHz). Power: 0.506-kw visual. Antenna: 423-ft. above av. terrain, 140-ft. above ground.

Latitude	45°	45'	35.00"
Longitude	108°	27'	14.00"

FCC Digital File Number: BPCDT-19991029ACV. Granted: March 30, 2000.

Note: Latitude and longitude coordinates shown are based on the North American Datum of 1927 (NAD 27) as currently required by the Mass Media Bureau of the FCC.

Satellite Earth Stations: Andrew, 2.4-meter Ku-band; Harris, 6.1-meter C-band; Scientific-Atlanta, 4.6-meter C-band; Vertex, 4.5-meter Ku-band; Andrew, DX Antenna, Scientific-Atlanta receivers.

News Services: AP, CNN Newsource, NBC News Channel.

Ownership: Wooster Republican Printing Co. (Group Owner).

Began Operation: March 15, 1958. Sale to present owner by Harriscop approved by FCC December 12, 1986 (*Television Digest*, Vol. 26:45). Sale to Harriscop by Crain-Snyder TV (Rex Baker, Arthur Miller & Thor Myhre) approved by FCC March 8, 1967 (Vol. 6:46). Sale to Crain-Snyder Television Inc. by Midland Empire Broadcasting Co. approved by FCC December 17, 1962 (Vol. 2:52).

Represented (sales): Katz Continental Television.

Represented (legal): Baker & Hostetter.

Represented (engineering): Hammett & Edison Inc.

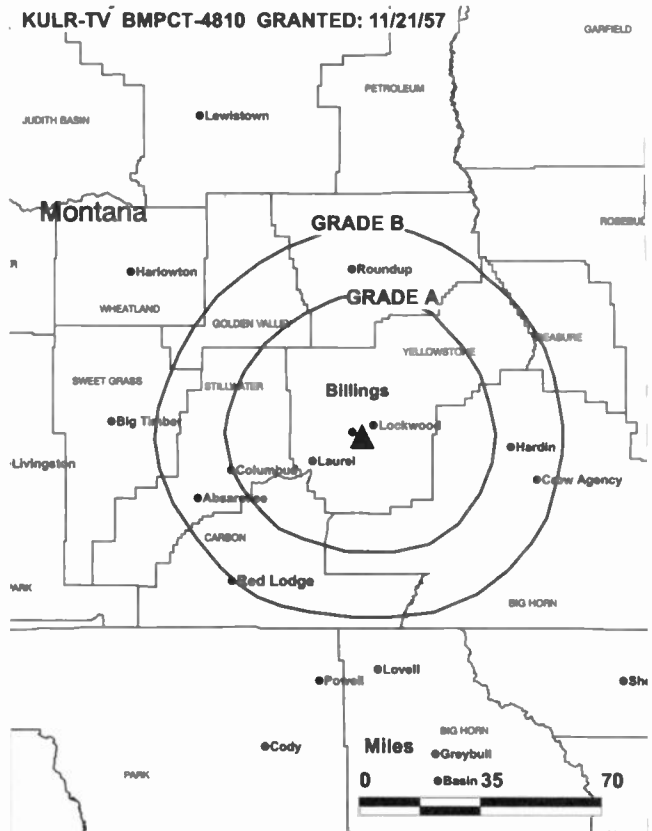
Personnel:

Stan Whitman, President.

Bruce Cummings, General Manager.

Mark Huller, Chief Engineer.

Julie Dmwig, Promotion Director.



Blaire Martin, News & Public Affairs Director.

Mark Hanson, Production Manager.

Marcie Hummel, Business Manager.

Highest 30 Sec. Rate: \$600.

City of License: Billings. **Station DMA:** Billings. **Rank:** 169.

Circulation © 2000 Nielsen. Coverage based on Nielsen study.

Grand Total	Cable TV Households	Non-cable TV Households	Total TV Households
Estimated Station Totals*	59,550	43,790	103,340
Average Weekly Circulation (2000)	39,281	23,131	62,411
Average Daily Circulation (2000)			33,187
Station DMA Total	Cable TV Households	Non-cable TV Households	Total TV Households
Estimated Station Totals*	50,040	41,360	91,400
Average Weekly Circulation (2000)	37,024	22,953	59,978
Average Daily Circulation (2000)			32,638
Other DMA Total	Cable TV Households	Non-cable TV Households	Total TV Households
Estimated Station Totals*	9,510	2,430	11,940
Average Weekly Circulation (2000)	2,256	177	2,434
Average Daily Circulation (2000)			549

*Estimated station totals are sums of the Nielsen TV and Cable TV household estimates for each county in which the station registers viewing of more than 5% as per the Nielsen Survey Methods.

Montana—Bozeman

KBZK (formerly KCTZ) Ch. 7

Network Service: FOX.

Licensee: KCTZ Communications Inc., 134 Columbus St., Charleston, SC 29403.

Studio: 1128 E. Main St., Bozeman, MT 59715.

Phone: 406-586-3280. **Fax:** 406-586-4135.

Technical Facilities: Channel No. 7 (174-180 MHz). Authorized power: 44.1-kw visual, 4.41-kw aural. Antenna: 816-ft. above av. terrain, 306-ft. above ground, 6916-ft. above sea level.

Latitude	45°	40'	24"
Longitude	110°	52'	02"

Holds CP for change to 1122-ft. above av. terrain, 305-ft. above ground, 6916-ft. above sea level. BPCT-880812KF.

Transmitter: 1.75-mi. W of Hwy. 10, 7.7-mi. E of Bozeman.

Digital Facilities: Channel No. 16 (482-488 MHz). Power: 60-kw visual. Antenna: 749-ft. above av. terrain, 200-ft. above ground.

Latitude	45°	40'	24"
Longitude	110°	52'	02"

FCC Digital File Number: BPCDT-19991101AGE (pending).

Note: Latitude and longitude coordinates shown are based on the North American Datum of 1927 (NAD 27) as currently required by the Mass Media Bureau of the FCC.

News Service: AP.

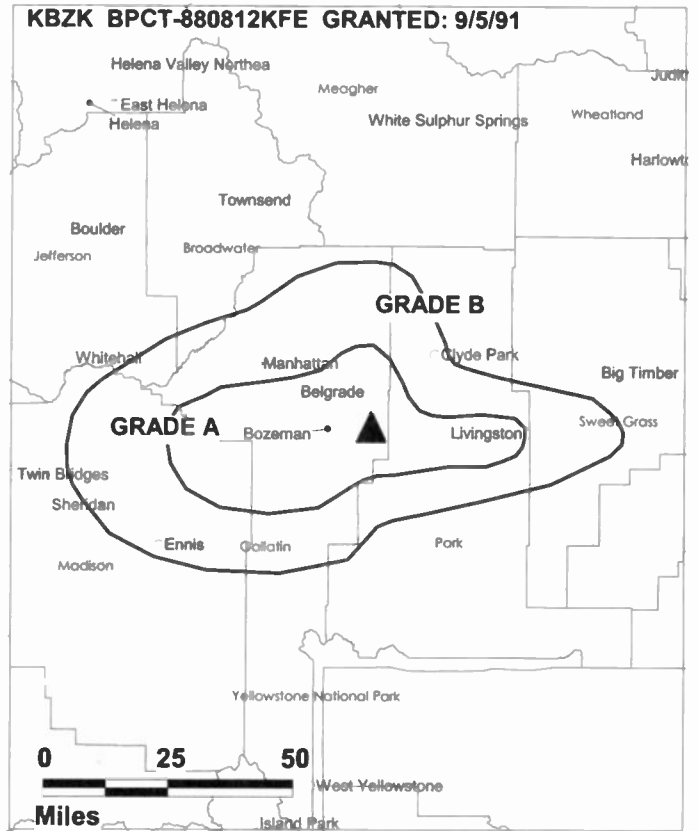
Ownership: Evening Post Publishing Co. (Group Owner).

Began Operation: September 1, 1987. Sale to Big Horn Communications by Bee Broadcasting Associates approved by FCC June 28, 1988. Sale to Evening Post Publishing Co. approved by FCC September 16, 1993 (*Television Digest*, Vol. 33:21, 38).

Represented (sales): Seitel Inc.

Personnel:

Tim Gazy, Station & General Sales Manager.



Ron Cass, Regional Manager.

Chet Layman, News Director.

Judy Kingma, Program Director.

Mike Lease, Chief Engineer.

Frank Palazzi, Production Manager.

Highest 30 Sec. Rate: \$150.

City of License: Bozeman. **Station DMA:** Butte-Bozeman. **Rank:** 190.

Montana—Butte

KTVM

Ch. 6

(Satellite of KECI-TV, Missoula, MT)

Network Service: NBC.

Licensee: Eagle Communications Inc., 340 W. Main St., Missoula, MT 59802.

Studio: 750 Dewey Blvd., Suite 1, Butte, MT 59701.

Mailing Address: 340 W. Main St., Missoula, MT 59802.

Phone: 406-494-7603. **Fax:** 406-494-2572.

E-mail: news@ktvm.com

Web Site: http://www.ktvm.com

Technical Facilities: Channel No. 6 (82-88 MHz). Authorized power: 100-kw visual, 12.5-kw aural. Antenna: 1936-ft. above av. terrain, 213-ft. above ground, 8458-ft. above sea level.

Latitude 46° 00' 27"
Longitude 112° 26' 30"

Transmitter: On mountain peak, 2.6-mi. E of Butte.

Digital Facilities: Channel No. 2 (54-60 MHz). Power: 11.2-kw visual. Antenna: 1890-ft. above av. terrain, 128-ft. above ground.

Latitude 46° 00' 27"
Longitude 112° 26' 30"

FCC Digital File Number: BPCDT-19991101AFJ. Granted: March 10, 2000.

Note: Latitude and longitude coordinates shown are based on the North American Datum of 1927 (NAD 27) as currently required by the Mass Media Bureau of the FCC.

Multichannel TV Sound: Stereo only.

Satellite Earth Station: Andrew, 2.8-meter Ku-band.

News Services: AP, NBC News Channel.

Ownership: Lamco Communications Inc. (Group Owner).

Began Operation: May 15, 1970. Sale to present owner by Precht Communications Inc. approved by FCC April 29, 1998.

Represented (sales): Katz Television.

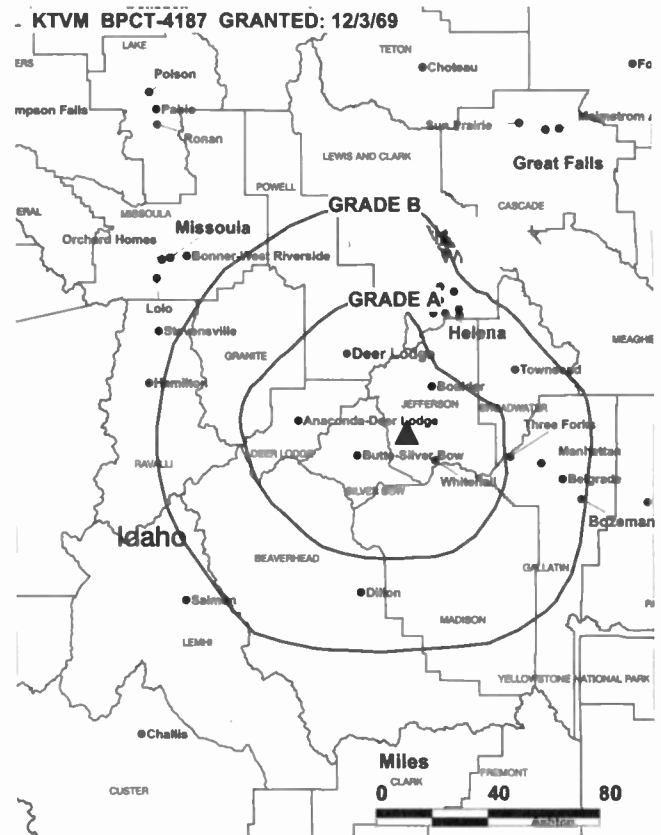
Represented (legal): Koteen & Naftalin LLP.

Represented (engineering): Cohen, Dippell & Everist PC.

Personnel:

Keith Sommer, General & National Sales Manager.

Billy Ward, Chief Engineer.



© 2001 Warren Communications News

Patrice Lee, News Director.

Jean Zosel, Program Director.

Jill Twardoski, Business Manager.

Rates: On request.

City of License: Butte. **Station DMA:** Butte-Bozeman. **Rank:** 190.

Circulation © 2000 Nielsen. Coverage based on Nielsen study.

Grand Total	Cable TV Households	Non-cable TV Households	Total TV Households
Estimated Station Totals*	28,330	24,820	53,150
Average Weekly Circulation (2000)	21,071	12,082	33,153
Average Daily Circulation (2000)			17,537
Station DMA Total	Cable TV Households	Non-cable TV Households	Total TV Households
Estimated Station Totals*	28,330	24,820	53,150
Average Weekly Circulation (2000)	21,071	12,082	33,153
Average Daily Circulation (2000)			17,537

*Estimated station totals are sums of the Nielsen TV and Cable TV household estimates for each county in which the station registers viewing of more than 5% as per the Nielsen Survey Methods.

Montana—Butte

KWYB Ch. 18

Network Service: ABC.

Licensee: CTN Butte Inc., 118 6th St. S, Great Falls, MT 59405.

Studio: 505 W. Park, Butte, MT 59701.

Mailing Address: 118 6th St. S, Great Falls, MT 59405.

Phone: 406-782-7185. **Fax:** 406-723-9269.

Technical Facilities: Channel No. 18 (494-500 MHz). Authorized power: 2690-kw max. visual, 262-kw max. aural. Antenna: 1919-ft. above av. terrain, 262-ft. above ground, 8442-ft. above sea level.

Latitude 46° 00' 24"
Longitude 112° 26' 30"

Holds CP for change to 1774.43-kw max. visual, transmitter to 0.3-mi. E of Butte, 500-ft. S of KTVM(TV) tower. BMPCT-970915KE.

Transmitter: 3.1-mi. E of Butte.

Digital Facilities: Channel No. 19 (500-506 MHz). Power: 125-kw max. visual. Antenna: 8441-ft. above av. terrain, 262-ft. above ground.

Latitude 46° 00' 24"
Longitude 112° 26' 33"

FCC Digital File Number: BPCDT-19991101AJX (pending).

Note: Latitude and longitude coordinates shown are based on the North American Datum of 1927 (NAD 27) as currently required by the Mass Media Bureau of the FCC.

Ownership: Continental Television Network Inc. (Group Owner).

Began Operation: September 27, 1996.

Represented (sales): Blair Television.

Represented (legal): Reddy, Begley & McCormick.

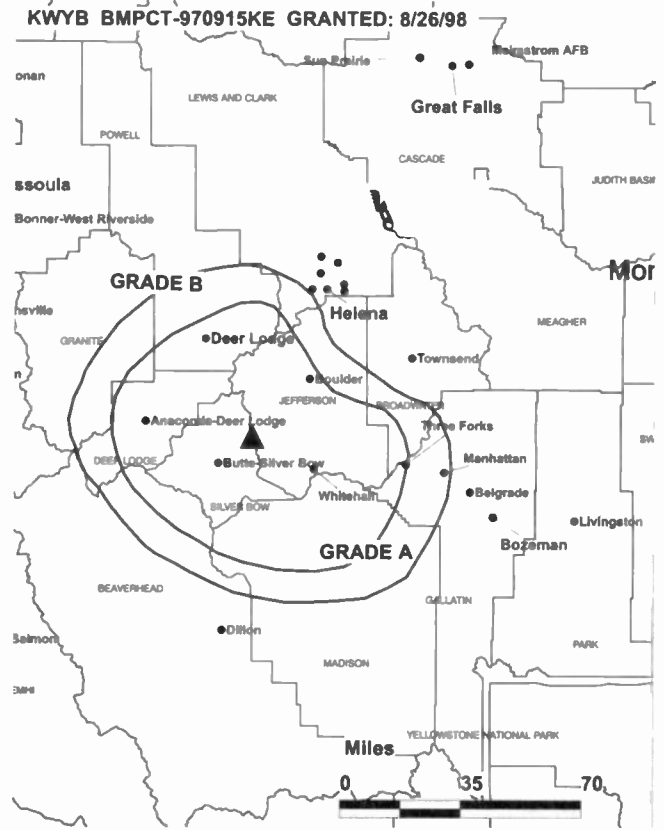
Represented (engineering): Peter V. Gureckis & Associates.

Personnel:

Cheryl A. Cordeiro, President & General Manager.

Alice Doyle, Station Manager.

Highest 30 Sec. Rate: \$450.



© 2001 Warren Communications News

City of License: Butte. **Station DMA:** Butte-Bozeman. **Rank:** 190.

Circulation © 2000 Nielsen. Coverage based on Nielsen study.

Grand Total	Cable TV Households	Non-cable TV Households	Total TV Households
Estimated Station Totals*	25,400	20,310	45,710
Average Weekly Circulation (2000)	15,663	7,199	22,862
Average Daily Circulation (2000)			9,965
Station DMA Total	Cable TV Households	Non-cable TV Households	Total TV Households
Estimated Station Totals*	25,400	20,310	45,710
Average Weekly Circulation (2000)	15,663	7,199	22,862
Average Daily Circulation (2000)			9,965

*Estimated station totals are sums of the Nielsen TV and Cable TV household estimates for each county in which the station registers viewing of more than 5% as per the Nielsen Survey Methods.

Montana—Butte

KXLF-TV Ch. 4

Network Service: CBS.

Licensee: KXLF Communications Inc., Box 3500, Butte, MT 59702.

Studio: 1003 S. Montana St., Butte, MT 59701.

Phone: 406-496-8400. **Fax:** 406-782-8906.

Web Site: <http://www.kdof.com>

Technical Facilities: Channel No. 4 (66-72 MHz). Authorized power: 100-kw visual, 20-kw aural. Antenna: 1892-ft. above av. terrain, 199-ft. above ground, 8450-ft. above sea level.

Latitude 46° 00' 27"
Longitude 112° 26' 30"

Transmitter: 3-mi. E of Butte on XL Heights.

Digital Facilities: Channel No. 15 (476-482 MHz). Power: 22.2-kw max. visual. Antenna: 1772-ft. above av. terrain, 80-ft. above ground.

Latitude 46° 00' 27"
Longitude 112° 26' 30"

FCC Digital File Number: BPCDT-19991029AHG (pending).

Note: Latitude and longitude coordinates shown are based on the North American Datum of 1927 (NAD 27) as currently required by the Mass Media Bureau of the FCC.

Multichannel TV Sound: Separate audio program.

Satellite Earth Stations: Harris, 6.1-meter; RCA, Ku-band; Harris receivers.

News Services: AP, Montana TV Network News.

Ownership: Evening Post Publishing Co. (Group Owner).

Began Operation: August 14, 1953. Sale to present owner by SJL Inc. approved by FCC October 31, 1986. Sale to SJL INC. by Garryowen Corp. (J. S. Sample) approved by FCC December 23, 1983. Sale to Garryowen by Ed Crane approved by FCC January 18, 1961 (Television Digest, Vol. 16:42; 17:4).

Represented (sales): Petry Television Inc.

Represented (legal): Dow, Lohnes & Albertson PLLC.

Personnel:

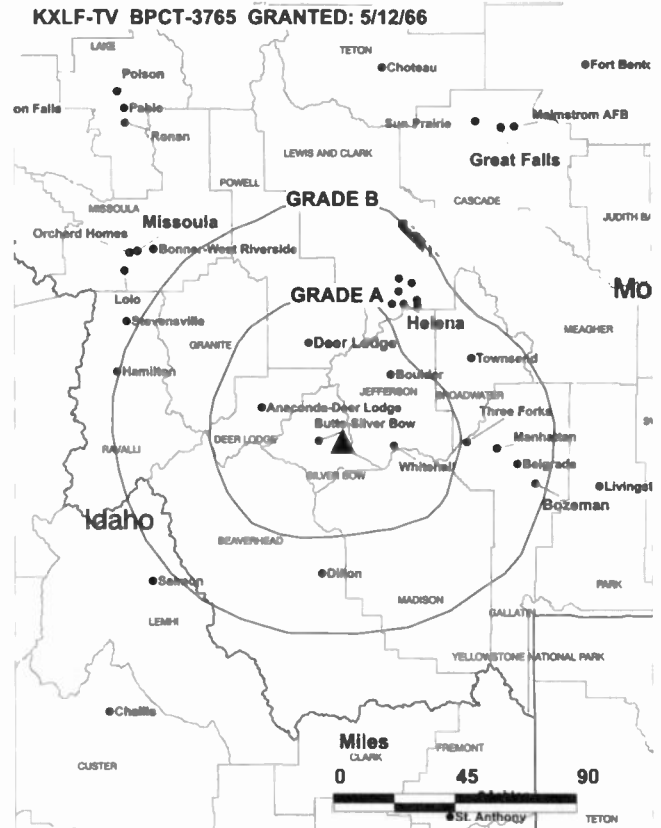
Ron Cass, President & General Manager.

Tricia Uhler, News Director.

Pat Cooney, Sales Manager.

Margaret McIntosh, Program Director.

Ron Schlosser, Chief Engineer.



Highest 30 Sec. Rate: \$325.

City of License: Butte. **Station DMA:** Butte-Bozeman. **Rank:** 190.

Circulation © 2000 Nielsen. Coverage based on Nielsen study.

Grand Total	Cable TV Households	Non-cable TV Households	Total TV Households
Estimated Station Totals*	41,190	40,430	81,620
Average Weekly Circulation (2000)	32,661	15,989	48,650
Average Daily Circulation (2000)			27,807
Station OMA Total	Cable TV Households	Non-cable TV Households	Total TV Households
Estimated Station Totals*	28,770	25,830	54,600
Average Weekly Circulation (2000)	23,830	12,642	36,472
Average Daily Circulation (2000)			22,100
Other OMA Total	Cable TV Households	Non-cable TV Households	Total TV Households
Estimated Station Totals*	12,420	14,600	27,020
Average Weekly Circulation (2000)	8,831	3,348	12,178
Average Daily Circulation (2000)			5,707

*Estimated station totals are sums of the Nielsen TV and Cable TV household estimates for each county in which the station registers viewing of more than 5% as per the Nielsen Survey Methods.

Montana—Glendive

KXGN-TV

Ch. 5

(Operates satellite KYUS-TV, Miles City, MT)

Network Service: CBS, NBC, FOX.

Licensee: Glendive Broadcasting Corp., 210 S. Douglas St., Glendive, MT 59330.

Studio: 210 S. Douglas St., Glendive, MT 59330.

Phone: 406-365-3377. **Fax:** 406-365-2181.

Technical Facilities: Channel No. 5 (76-82 MHz). Authorized power: 14.8-kw visual, 2.95-kw aural. Antenna: 513-ft. above av. terrain, 158-ft. above ground, 2818-ft. above sea level.

Latitude 47° 03' 15"
Longitude 104° 40' 45"

Transmitter: 4-mi. SE of city.

FCC Proposed Digital Channel Number: Ch. 15.

Note: Latitude and longitude coordinates shown are based on the North American Datum of 1927 (NAD 27) as currently required by the Mass Media Bureau of the FCC.

Satellite Earth Stations: 3.7-meter C-band; 4.5-meter C-band; 4.5-meter Ku-band.

AM Affiliate: KXGN, 1-kw, 1400 kHz.

News Service: National Weather Service.

Ownership: Glendive Broadcasting Corp. (Group Owner).

Began Operation: November 1, 1957. Sale to present owner by Lewis W. Moore, et al., approved by FCC April 18, 1990 (*Television Digest*, Vol. 30:17).

Represented (sales): Roslin TV Sales.

Represented (engineering): Mullaney Engineering Inc.

Personnel:

Dan Frenzel, General Manager.

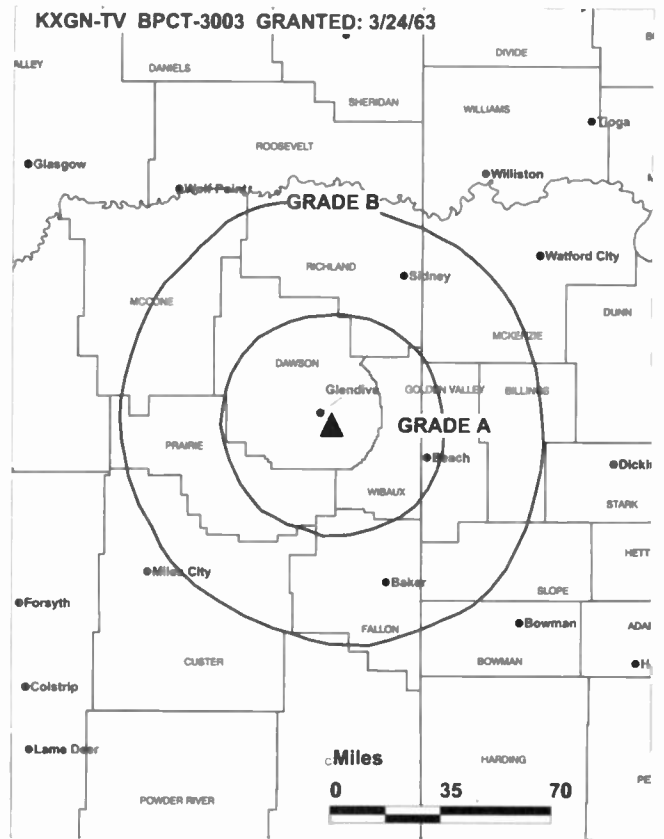
Ed Agre, News Director.

Rosemary Bunting, Program & Promotion Director.

Wayne Harbig, Chief Engineer.

Highest 30 Sec. Rate: \$150.

City of License: Glendive. **Station DMA:** Glendive. **Rank:** 210.



© 2001 Warren Communications News

Circulation © 2000 Nielsen. Coverage based on Nielsen study.

Grand Total	Cable TV Households	Non-cable TV Households	Total TV Households
Estimated Station Totals*	7,070	4,510	11,580
Average Weekly Circulation (2000)	3,548	1,077	4,626
Average Daily Circulation (2000)			2,382
Station DMA Total	Cable TV Households	Non-cable TV Households	Total TV Households
Estimated Station Totals*	2,540	1,360	3,900
Average Weekly Circulation (2000)	1,827	683	2,510
Average Daily Circulation (2000)			1,510
Other DMA Total	Cable TV Households	Non-cable TV Households	Total TV Households
Estimated Station Totals*	4,530	3,150	7,680
Average Weekly Circulation (2000)	1,722	394	2,116
Average Daily Circulation (2000)			872

* Estimated station totals are sums of the Nielsen TV and Cable TV household estimates for each county in which the station registers viewing of more than 5% as per the Nielsen Survey Methods.

Montana—Great Falls

KFBB-TV Ch. 5

Network Service: ABC.

Licensee: KFBB LLC, Hwy. 87 N, Box 1139, Great Falls, MT 59403.

Studio: Hwy. 87 N, Great Falls, MT 59403.

Mailing Address: Box 1139, Great Falls, MT 59403.

Phone: 406-453-4377. **Fax:** 406-727-9703.

E-mail: kfbf@kfbf.com

Web Site: <http://www.kfbf.com>

Technical Facilities: Channel No. 5 (76-82 MHz). Authorized power: 100-kw visual, 20-kw aural. Antenna: 590-ft. above av. terrain, 540-ft. above ground, 4310-ft. above sea level.

Latitude 47° 32' 08"
Longitude 111° 17' 02"

Transmitter: U.S. Hwy. 87, 1-mi. N of Missouri River, Great Falls.

FCC Proposed Digital Channel Number: Ch. 39.

Note: Latitude and longitude coordinates shown are based on the North American Datum of 1927 (NAD 27) as currently required by the Mass Media Bureau of the FCC.

Satellite Earth Stations: Andrew, 4.5-meter; Microdyne, 7-meter; Vertex, 4.5-meter Ku-band; Avantek, M/A-Com, Microdyne receivers.

News Services: ABC NewsOne, AP, National Weather Service.

Ownership: Wooster Republican Printing Co. (Group Owner).

Began Operation: March 21, 1954. Sale to present owner by Advance Corp. approved by FCC April 26, 1982 (*Television Digest*, Vol. 22:8). Sale to Advance by Harriscope Broadcasting Corp. approved by FCC April 21, 1977. Sale to Harriscope by David E. Bright, Ernest Scanlon & Daniel O'Shea approved by FCC May 23, 1962 (Vol. 2:11, 22). Sale to Bright, Scanlon & O'Shea by Joseph P. Wilkins and associates approved by FCC January 27, 1960 (Vol. 16:3, 5).

Represented (sales): Katz Continental Television.

Represented (legal): Baker & Hostetler LLP.

Represented (engineering): Hammett & Edison Inc.

Personnel:

Susan Johnson, General Manager.

Danette Nash-Sukut, National Sales Manager.

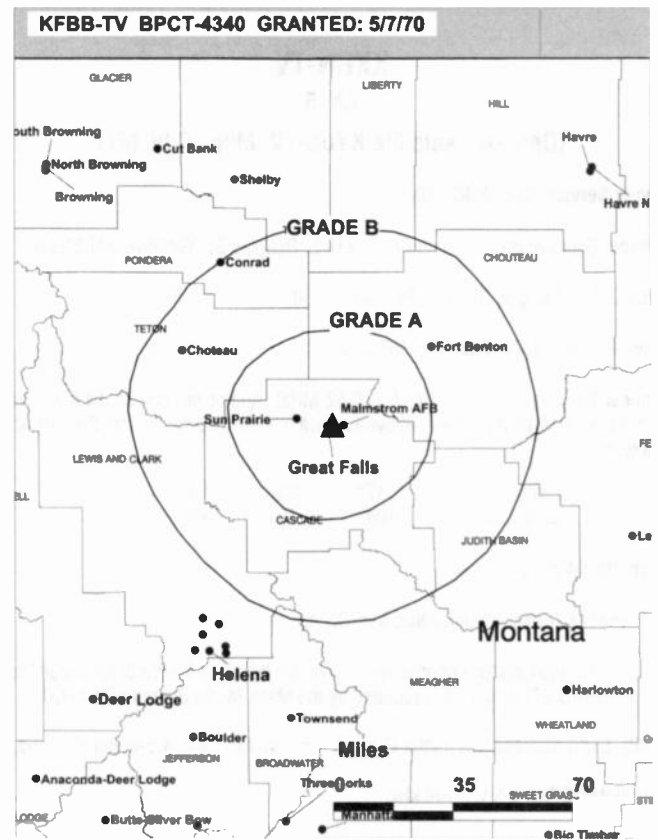
Mike Warner, Chief Engineer.

Dave Ketelhohn, News Director.

Carol Funston, Program Director.

Marty Wilcox, Promotion Director.

Debbie Britzius, Business Manager.



© 2001 Warren Communications News

Loren Hendrickson, Production Manager.

Highest 30 Sec. Rate: \$450.

Rates: On request.

City of License: Great Falls. **Station DMA:** Great Falls. **Rank:** 187.

Circulation © 2000 Nielsen. Coverage based on Nielsen study.

Grand Total	Cable TV Households	Non-cable TV Households	Total TV Households
Estimated Station Totals*	36,370	40,690	77,060
Average Weekly Circulation (2000)	28,108	14,564	42,672
Average Daily Circulation (2000)			23,059
Station DMA Total	Cable TV Households	Non-cable TV Households	Total TV Households
Estimated Station Totals*	33,270	26,730	60,000
Average Weekly Circulation (2000)	26,416	13,607	40,023
Average Daily Circulation (2000)			22,106
Other DMA Total	Cable TV Households	Non-cable TV Households	Total TV Households
Estimated Station Totals*	3,100	13,960	17,060
Average Weekly Circulation (2000)	1,692	957	2,649
Average Daily Circulation (2000)			954

* Estimated station totals are sums of the Nielsen TV and Cable TV household estimates for each county in which the station registers viewing of more than 5% as per the Nielsen Survey Methods.

Montana—Great Falls

KRTV Ch. 3

Network Service: CBS.

Licensee: KRTV Communications Inc., Box 2989, Great Falls, MT 59403.

Studio: 3300 Old Havre Hwy., Black Eagle, MT 59414.

Mailing Address: Box 2989, Great Falls, MT 59403.

Phone: 406-791-5400. **Fax:** 406-791-5479.

E-mail: krtv@krtv.com

Technical Facilities: Channel No. 3 (60-66 MHz). Authorized power: 100-kw visual, 10-kw aural. Antenna: 586-ft. above av. terrain, 557-ft. above ground, 4100-ft. above sea level.

Latitude 47° 32' 09"
Longitude 111° 17' 02"

Transmitter: U.S. Hwy. 87, 1-mi. N of Missouri River, Great Falls.

FCC Proposed Digital Channel Number: Ch. 44.

Note: Latitude and longitude coordinates shown are based on the North American Datum of 1927 (NAD 27) as currently required by the Mass Media Bureau of the FCC.

Multichannel TV Sound: Separate audio program.

Satellite Earth Stations: DH Satellite, 5-meter Ku-band; Prodelin, 3.2-meter C-band; RCA, 4.5-meter Ku-band; Agile Omni, M/A-Corn, Scientific-Atlanta receivers.

News Services: AP, Montana TV Network News.

Ownership: Evening Post Publishing Co. (Group Owner).

Began Operation: October 5, 1958. Sale to present owner by SJL Inc. approved by FCC October 31, 1986. Sale to SJL Inc. by Garryowen Corp. approved by FCC December 21, 1983. Sale to Garryowen by Dan Snyder & associates approved by FCC February 28, 1969. Sale to Dan Snyder & associates by Francis N. & Robert R. Laird approved by FCC October 1, 1958 (**Television Digest**, Vol. 14:40).

Represented (sales): Pety Television Inc.

Represented (legal): Dow, Lohnes & Albertson PLLC.

Personnel:

William L. Preston, President & General Manager.

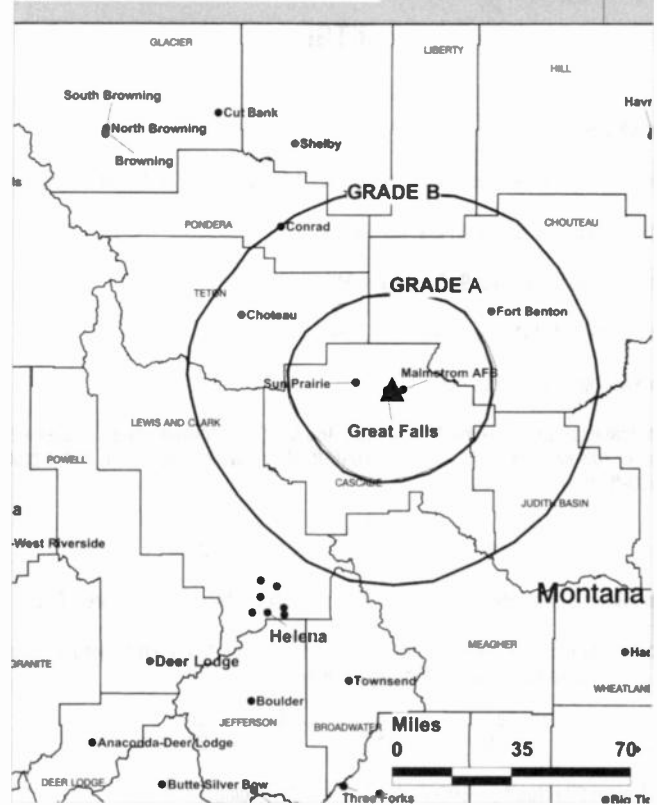
Art Taft, Local Sales Manager.

Joel Lundstad, News Director.

Marlowe Rames, Chief Engineer.

Roxanna Ratray, Traffic Director & Program Coordinator.

KRTV BPCT-4457 GRANTED: 10/18/71



Connie Walter, Business Manager.

Tim Lulnstra, Production Coordinator.

Rates: On request.

City of License: Great Falls. **Station DMA:** Great Falls. **Rank:** 187.

Circulation © 2000 Nielsen. Coverage based on Nielsen study.

Grand Total	Cable TV Households	Non-cable TV Households	Total TV Households
Estimated Station Totals*	33,270	26,730	60,000
Average Weekly Circulation (2000)	28,255	13,369	41,625
Average Daily Circulation (2000)			25,915
Station DMA Total	Cable TV Households	Non-cable TV Households	Total TV Households
Estimated Station Totals*	33,270	26,730	60,000
Average Weekly Circulation (2000)	28,255	13,369	41,625
Average Daily Circulation (2000)			25,915

*Estimated station totals are sums of the Nielsen TV and Cable TV household estimates for each county in which the station registers viewing of more than 5% as per the Nielsen Survey Methods.

Montana—Great Falls

KTGF
Ch. 16

Network Service: NBC.

Licensee: Continental Television Network Inc., 118 6th St. S, Great Falls, MT 59401.

Studio: 118 6th St. S, Great Falls, MT 59401.

Mailing Address: Box 1219, Great Falls, MT 59403.

Phone: 406-761-8816. **Fax:** 406-454-3484.

Web Site: <http://www.ktgf.com>

Technical Facilities: Channel No. 16 (482-488 MHz). Authorized power: 2030-kw max. visual, 203-kw max. aural. Antenna: 1046-ft. above av. terrain, 769-ft. above ground, 4619-ft. above sea level.

Latitude 47° 36' 26"
Longitude 111° 21' 27"

Transmitter: 3.5-mi. W of Bootlegger Trail, 7-mi. N of Missouri River, Great Falls.

Digital Facilities: Channel No. 45 (656-662 MHz). Power: 157-kw max. visual. Antenna: 4557-ft. above av. terrain, 708-ft. above ground.

Latitude 47° 36' 26"
Longitude 111° 21' 27"

FCC Digital File Number: BPCDT-19991101AIO (pending).

Note: Latitude and longitude coordinates shown are based on the North American Datum of 1927 (NAD 27) as currently required by the Mass Media Bureau of the FCC.

Multichannel TV Sound: Stereo only.

Satellite Earth Stations: Paraclipse, 4-meter C-band; Scientific-Atlanta, 4-meter Ku-band; Vertex, 5-meter Ku-band; M/A-Com, Microdyne receivers.

News Service: AP.

Ownership: Continental Television Network Inc. (Group Owner).

Began Operation: September 21, 1986.

Represented (sales): Blair Television.

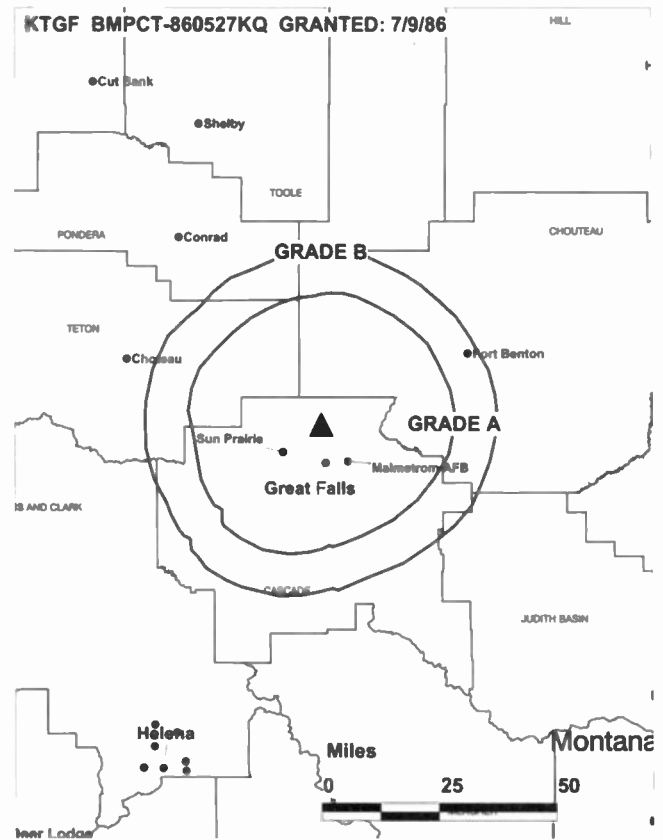
Represented (legal): Reddy, Begley & McCormick.

Represented (engineering): Peter V. Gureckis & Associates.

Personnel:

James Colla, President.

Penny Adkins, Vice President & Program Director.



© 2001 Warren Communications News

Cheryl A. Cordeiro, General Manager.

Jack May, National Sales Manager.

Highest 30 Sec. Rate: \$700.

City of License: Great Falls. **Station DMA:** Great Falls. **Rank:** 187.

Circulation © 2000 Nielsen. Coverage based on Nielsen study.

Grand Total	Cable TV Households	Non-cable TV Households	Total TV Households
Estimated Station Totals*	33,270	22,630	55,900
Average Weekly Circulation (2000)	24,395	10,366	34,761
Average Daily Circulation (2000)			16,910
Station DMA Total	Cable TV Households	Non-cable TV Households	Total TV Households
Estimated Station Totals*	33,270	22,630	55,900
Average Weekly Circulation (2000)	24,395	10,366	34,761
Average Daily Circulation (2000)			16,910

* Estimated station totals are sums of the Nielsen TV and Cable TV household estimates for each county in which the station registers viewing of more than 5% as per the Nielsen Survey Methods.

Montana—Hardin-Billings

KHMT Ch. 4

Network Service: FOX.

Licensee: Wolf Mountain Broadcasting Inc., 1704 Elaine St., Billings, MT 59105.

Studio: 445 S. 24th St. W, Billings, MT 59102.

Phone: 406-652-7366. **Fax:** 406-652-6963.

Technical Facilities: Channel No. 4 (66-72 MHz). Authorized power: 100-kw visual, 10-kw aural. Antenna: 1060-ft. above av. terrain, 628-ft. above ground, 4688-ft. above sea level.

Latitude 45° 44' 29"
Longitude 108° 08' 19"

Transmitter: Pryor Star Rte., Billings.

Digital Facilities: Channel No. 22 (518-524 MHz). Power: 1000-kw max. visual. Antenna: 945-ft. above av. terrain, 513-ft. above ground.

Latitude 45° 44' 24"
Longitude 108° 08' 18"

FCC Digital File Number: BPCDT-19991101AKB (pending).

Note: Latitude and longitude coordinates shown are based on the North American Datum of 1927 (NAD 27) as currently required by the Mass Media Bureau of the FCC.

LMA: Local marketing agreement with KSVI (A), Billings.

Ownership: Wolf Mountain Broadcasting Inc.

Began Operation: November 26, 1980. Left air January 1993. Donation to present owner by Big Horn Communications approved by FCC April 6, 1994. Returned to air August 16, 1995. Pro forma assignment from non-profit corporation (National Indian Media Foundation) to for profit corporation (Wolf Mountain Broadcasting Inc.), approved by FCC October 21, 1997.

Personnel:

Marcel Fischer, General Manager.

Scott Smith, Operations Manager.

John Hannon, General Sales Manager.

Blaire Jensen, Local Sales Manager.

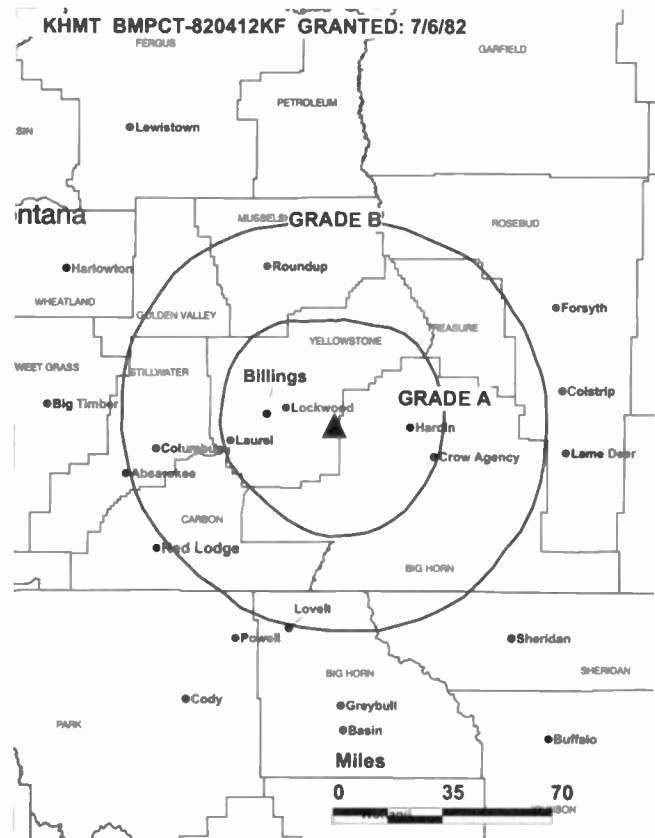
Ron Walden, Chief Engineer.

Patricia King, Program Director.

Mike Marcum, Promotion Director.

Highest 30 Sec. Rate: \$250.

Rates: On request.



© 2001 Warren Communications News

City of License: Hardin. **Station DMA:** Billings. **Rank:** 169.

Circulation © 2000 Nielsen. Coverage based on Nielsen study.

Grand Total	Cable TV Households	Non-cable TV Households	Total TV Households
Estimated Station Totals*	47,010	42,440	89,450
Average Weekly Circulation (2000)	19,792	14,569	34,361
Average Daily Circulation (2000)			12,202
Station DMA Total	Cable TV Households	Non-cable TV Households	Total TV Households
Estimated Station Totals*	39,970	39,190	79,160
Average Weekly Circulation (2000)	19,208	14,095	33,302
Average Daily Circulation (2000)			11,852
Other DMA Total	Cable TV Households	Non-cable TV Households	Total TV Households
Estimated Station Totals*	7,040	3,250	10,290
Average Weekly Circulation (2000)	584	475	1,059
Average Daily Circulation (2000)			350

*Estimated station totals are sums of the Nielsen TV and Cable TV household estimates for each county in which the station registers viewing of more than 5% as per the Nielsen Survey Methods.

Montana—Helena

KTVH
Ch. 12

Network Service: NBC.

Licensee: Bear Tooth Communications Co., 1500 Foremaster Lane, Las Vegas, NV 89101.

Studio: 100 W. Lyndale Ave., Helena, MT 59604.

Phone: 406-457-1212. **Fax:** 406-442-5106.

E-mail: ktvh@ktvh.com

Technical Facilities: Channel No. 12 (204-210 MHz). Authorized power: 105-kw visual, 10.5-kw aural. Antenna: 2250-ft. above av. terrain, 176-ft. above ground, 7929-ft. above sea level.

Latitude 46° 49' 35"
Longitude 111° 42' 33"

Transmitter: Hogback Mountain, approx. 22-mi. NE of Helena.

Digital Facilities: Channel No. 14 (470-476 MHz). Power: 140-kw max. visual. Antenna: 2287-ft. above av. terrain, 90-ft. above ground.

Latitude 46° 49' 35"
Longitude 111° 42' 33"

FCC Digital File Number: BPCDT-19991029AAX (pending).

Note: Latitude and longitude coordinates shown are based on the North American Datum of 1927 (NAD 27) as currently required by the Mass Media Bureau of the FCC.

Satellite Earth Stations: AFC, 3-meter Ku-band; Paracclipse, 3-meter C-band; Vertex, 4.6-meter Ku-band; DX Antenna, M/A-Com, Microdyne receivers.

News Services: AP, NBC News Channel.

Ownership: Sunbelt Communications Co. (Group Owner).

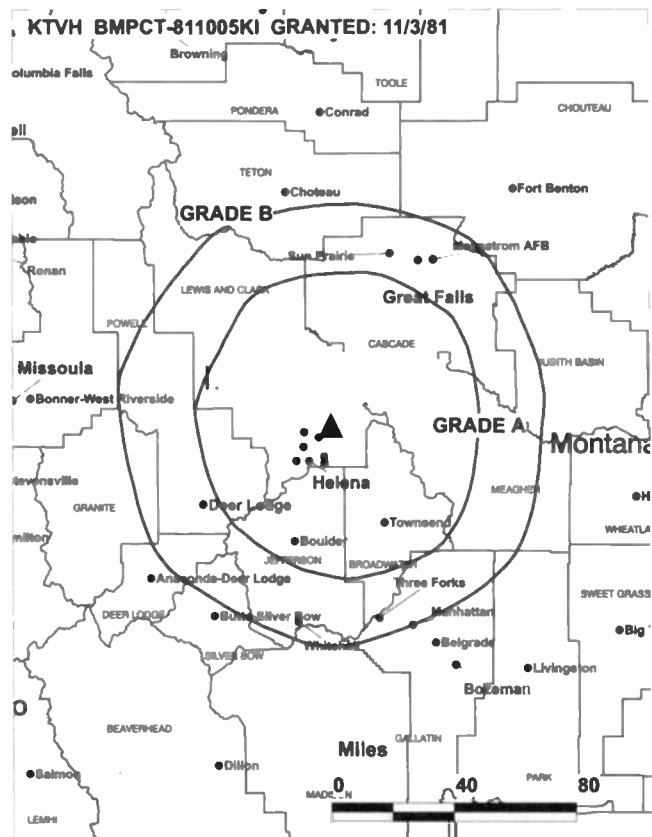
Began Operation: January 1, 1958. Left air February 5, 1959; resumed operation August 6, 1959 (*Television Digest*, Vol. 15:6, 33, 36). Sale to Helena TV Inc. by Joseph S. Sample, who took over all properties from Ed Craney, approved by FCC January 18, 1961 (Vol. 16:42; 17:4). Sale by Helena TV Inc. approved by FCC June 5, 1963 (Vol. 3:23). Sale of control by Paul B. McAdam & A. W. Scribner approved by FCC December 18, 1968. Sale to Lynn H. Koch, et al., approved by FCC November 29, 1979. Sale to Bradley, Courtmage & Lundberg approved by FCC April 22, 1985. Sale to Big Sky Broadcasting LP approved by FCC August 4, 1988. Sale to Grapevine Communications Inc. approved by FCC November 22, 1996 but never consummated. Sale to present owner by Big Sky Broadcasting LP approved by FCC May 15, 1997.

Represented (sales): Seltel Inc.; Tacher Television (Seattle/Portland).

Represented (legal): Gerald S. Rourke.

Personnel:

- Ralph Toddre, General Manager.
- Kim Rogers, General Sales Manager.
- Patrick Fisher, National Sales Manager.
- Mike Hill, Regional Sales Manager.
- Kathy Ernst, Local Sales Manager.
- Tim McGonigal, News Director.
- Greg Pace, Promotion Manager.



© 2001 Warren Communications News

Lutisha Loomis, Program Director.

Randy Staley, Chief Engineer.

Wendy Bingham, Accounting Manager.

Kirsten Faubion, Production Manager.

Highest 30 Sec. Rate: \$400.

City of License: Helena. **Station DMA:** Helena. **Rank:** 207.

Circulation © 2000 Nielsen. Coverage based on Nielsen study.

Grand Total	Cable TV Households	Non-cable TV Households	Total TV Households
Estimated Station Totals*	14,240	11,740	25,980
Average Weekly Circulation (2000)	12,052	6,308	18,359
Average Daily Circulation (2000)			11,166
Station DMA Total	Cable TV Households	Non-cable TV Households	Total TV Households
Estimated Station Totals*	12,420	8,520	20,940
Average Weekly Circulation (2000)	10,594	5,512	16,107
Average Daily Circulation (2000)			9,674
Other DMA Total	Cable TV Households	Non-cable TV Households	Total TV Households
Estimated Station Totals*	1,820	3,220	5,040
Average Weekly Circulation (2000)	1,457	795	2,252
Average Daily Circulation (2000)			1,492

* Estimated station totals are sums of the Nielsen TV and Cable TV household estimates for each county in which the station registers viewing of more than 5% as per the Nielsen Survey Methods.

Montana—Kalispell

KCFW-TV

Ch. 9

(Satellite of KECI-TV, Missoula, MT)

Network Service: NBC.

Licensee: Eagle Communications Inc., TV Bldg., 340 W. Main St., Missoula, MT 59802.

Studio: 401 First Ave. E, Kalispell, MT 59901.

Phone: 406-755-5239. **Fax:** 406-752-8002.

E-mail: kcfwtv@digisys.net

Web Site: http://www.kcfw.com

Technical Facilities: Channel No. 9 (186-192 MHz). Authorized power: 26.5-kw visual, 5.3-kw aural. Antenna: 2794-ft. above av. terrain, 240-ft. above ground, 6898-ft. above sea level.

Latitude 48° 00' 48"
Longitude 114° 21' 55"

Transmitter: Blacktail Mountain, 6.5-mi. W of Lakeside, MT.

Digital Facilities: Channel No. 38 (614-620 MHz). Power: 29.9-kw max. visual. Antenna: 2749-ft. above av. terrain, 188-ft. above ground.

Latitude 48° 00' 48"
Longitude 114° 21' 55"

FCC Digital File Number: BPCDT-19991026ABY (pending).

Note: Latitude and longitude coordinates shown are based on the North American Datum of 1927 (NAD 27) as currently required by the Mass Media Bureau of the FCC.

Multichannel TV Sound: Stereo only.

Satellite Earth Station: Andrew, 2.8-meter Ku-band.

News Services: AP, NBC News Channel.

Ownership: Lamco Communications Inc. (Group Owner).

Began Operation: June 10, 1968. Sale to present owner by Precht Communications Inc. approved by FCC April 29, 1998.

Represented (sales): Katz Television.

Represented (legal): Leventhal, Senter & Lerman PLLC.

Represented (engineering): Cohen, Dippell & Everist PC.

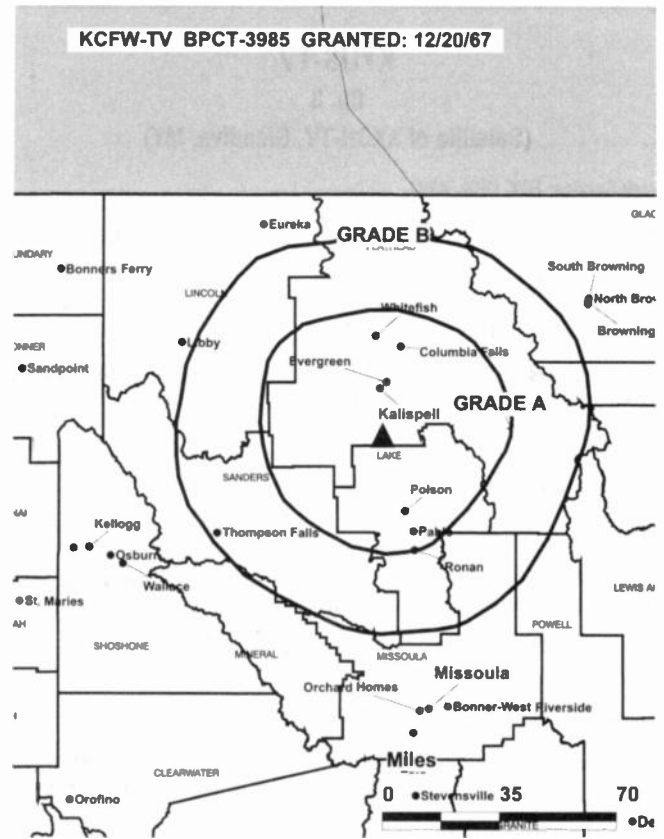
Personnel:

Steve Fetveit, General Manager.

Pat Grant, National Sales Manager.

Jim Harmon, News Director.

Jean Zosel, Program Director.



© 2001 Warren Communications News

Chris Neuhausen, Chief Engineer.

Rates: On request.

City of License: Kalispell. **Station DMA:** Missoula. **Rank:** 170.

Circulation © 2000 Nielsen. Coverage based on Nielsen study.

Grand Total	Cable TV Households	Non-cable TV Households	Total TV Households
Estimated Station Totals*	24,990	22,920	47,910
Average Weekly Circulation (2000)	16,467	7,517	23,984
Average Daily Circulation (2000)			13,799
Station DMA Total	Cable TV Households	Non-cable TV Households	Total TV Households
Estimated Station Totals*	20,940	19,540	40,480
Average Weekly Circulation (2000)	13,689	7,258	20,946
Average Daily Circulation (2000)			12,237
Other DMA Total	Cable TV Households	Non-cable TV Households	Total TV Households
Estimated Station Totals*	4,050	3,380	7,430
Average Weekly Circulation (2000)	2,778	260	3,038
Average Daily Circulation (2000)			1,562

*Estimated station totals are sums of the Nielsen TV and Cable TV household estimates for each county in which the station registers viewing of more than 5% as per the Nielsen Survey Methods.

Montana—Miles City

KYUS-TV

Ch. 3

(Satellite of KXGN-TV, Glendive, MT)

Network Service: FOX, UPN, WBN.

Licensee: KYUS Broadcasting Corp., 210 S. Douglas, Glendive, MT 59330.

Studio: Yellowstone Hill, Miles City, MT 59301.

Phone: 406-232-3540. **Fax:** 406-232-7345.

Technical Facilities: Channel No. 3 (60-66 MHz). Authorized power: 10.42-kw visual, 1.02-kw aural. Antenna: 102-ft. above av. terrain, 75-ft. above ground, 2644-ft. above sea level.

Latitude 46° 24' 48"
Longitude 105° 51' 04"

Transmitter: 1-mi. NW of Miles City.

Digital Facilities: Channel No. 13 (210-216 MHz). Power: 2.9-kw max. visual. Antenna: 98-ft. above av. terrain, 51-ft. above ground.

Latitude 46° 25' 34"
Longitude 105° 51' 38"

FCC Digital File Number: BPCDT-19991028AAX (pending).

Note: Latitude and longitude coordinates shown are based on the North American Datum of 1927 (NAD 27) as currently required by the Mass Media Bureau of the FCC.

Ownership: Glendive Broadcasting Corp. (Group Owner).

Began Operation: September 1, 1969. Sale to present owner by KOUS-TV approved by FCC February 15, 1995. Sale to KOUS-TV by Custer Broadcasting Corp. approved by FCC March 14, 1984.

Represented (sales): Roslin TV Sales.

Personnel:

Dick Haugen, General Manager.

Tim Patrick, Chief Engineer.

Rates: On request.

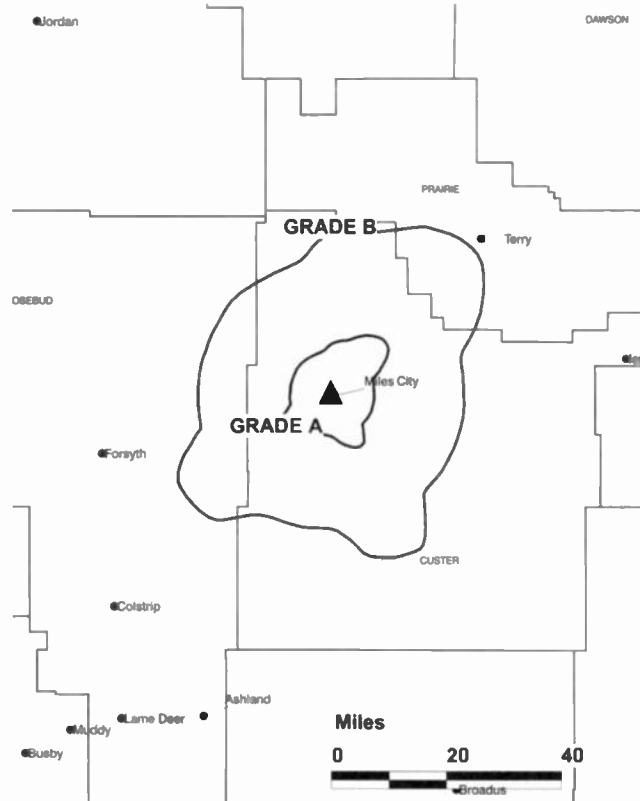
City of License: Miles City. **Station DMA:** Billings. **Rank:** 169.

The Authoritative Weekly News Service Covering
Federal, State and Local Cable Activities and Trends

**WARREN'S CABLE REGULATION
MONITOR**

For Information, call 800-771-9202

KYUS-TV BPCT-920406KH GRANTED: 5/29/92



Circulation © 2000 Nielsen. Coverage based on Nielsen study.

Grand Total	Cable TV Households	Non-cable TV Households	Total TV Households
Estimated Station Totals*	3,430	3,360	6,790
Average Weekly Circulation (2000)	371	491	861
Average Daily Circulation (2000)			365
Station DMA Total	Cable TV Households	Non-cable TV Households	Total TV Households
Estimated Station Totals*	3,140	3,170	6,310
Average Weekly Circulation (2000)	279	481	760
Average Daily Circulation (2000)			328
Other DMA Total	Cable TV Households	Non-cable TV Households	Total TV Households
Estimated Station Totals*	290	190	480
Average Weekly Circulation (2000)	91	10	101
Average Daily Circulation (2000)			37

*Estimated station totals are sums of the Nielsen TV and Cable TV household estimates for each county in which the station registers viewing of more than 5% as per the Nielsen Survey Methods.

Montana—Missoula

KECI-TV Ch. 13

(Operates satellites KCFW-TV, Kalispell & KTVM, Butte, MT)

Network Service: NBC.

Licensee: Eagle Communications Inc., 340 W. Main St., Missoula, MT 59802.

Studio: 340 W. Main St., Missoula, MT 59802.

Phone: 406-721-2063. **Fax:** 406-549-6507.

E-mail: news@keci.com; office@keci.com

Web Site: http://www.keci.com

Technical Facilities: Channel No. 13 (210-216 MHz). Authorized power: 300-kw visual, 30-kw aural. Antenna: 2000-ft. above av. terrain, 289-ft. above ground, 7060-ft. above sea level.

Latitude 47° 01' 05"
Longitude 114° 00' 41"

Transmitter: 10-mi. N of Missoula, near Evaro, MT.

Digital Facilities: Channel No. 40 (626-632 MHz). Power: 116-kw max. visual. Antenna: 2021-ft. above av. terrain, 141-ft. above ground.

Latitude 47° 01' 04"
Longitude 114° 00' 47"

FCC Digital File Number: BPCDT-19991015ABC (pending).

Note: Latitude and longitude coordinates shown are based on the North American Datum of 1927 (NAD 27) as currently required by the Mass Media Bureau of the FCC.

Multichannel TV Sound: Stereo only.

Satellite Earth Stations: Harris, 3-meter Ku-band; Harris, 4.5-meter C-band; Harris, 7-meter Ku-band; Paracclipse, 4.5-meter C-band; Vertex, 4.5-meter Ku-band; Andrew, Harris, M/A-Com receivers.

SNG Mobile Dish: Harris-Allied, 1.8-meter Ku-band.

News Services: AP, NBC News Channel.

Ownership: Lamco Communications Inc. (Group Owner).

Began Operation: July 1, 1954. Sale to KMSO-TV Inc. (Dale G. Moore) by Mosby's Inc. approved by FCC September 11, 1964 (*Television Digest*, Vol. 4:32, 38). Sale to Precht Communications Inc. by Dale G. Moore approved by FCC August 24, 1978. Sale to present owner by Precht Communications Inc. approved by FCC April 29, 1998.

Represented (sales): Katz Continental Television.

Represented (legal): Koteen & Naftalin LLP.

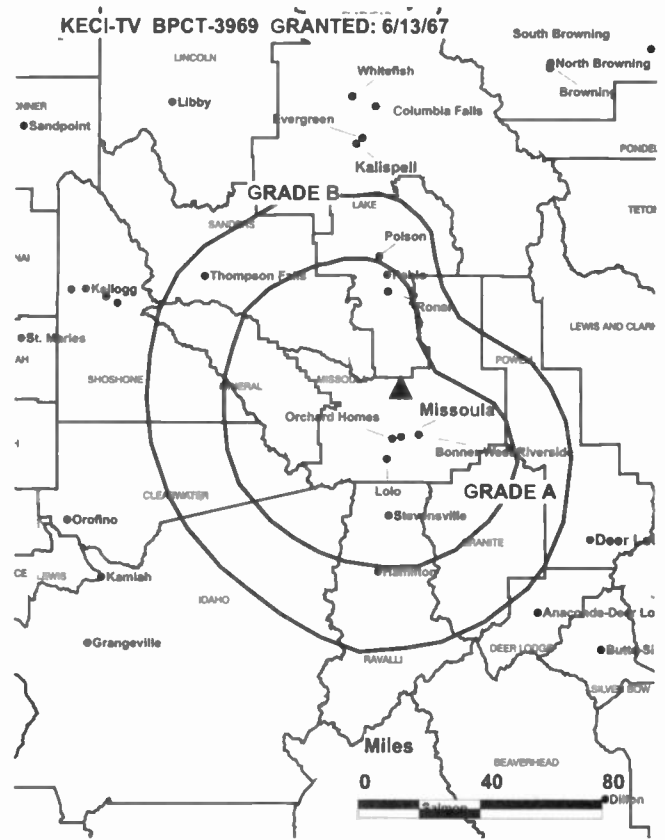
Represented (engineering): Cohen, Dippell & Everist PC.

Personnel:

Keith Sommer, General Manager.

Jean Zosel, Program & Promotion Director.

Jim Harmon, News Director.



© 2001 Warren Communications News

Tim Karst, Chief Engineer.

Jill Twardoski, Business Manager.

Rates: On request.

City of License: Missoula. **Station DMA:** Missoula. **Rank:** 170.

Circulation © 2000 Nielsen. Coverage based on Nielsen study.

Grand Total	Cable TV Households	Non-cable TV Households	Total TV Households
Estimated Station Totals*	28,330	36,230	64,560
Average Weekly Circulation (2000)	22,747	19,872	42,619
Average Daily Circulation (2000)			24,581
Station DMA Total	Cable TV Households	Non-cable TV Households	Total TV Households
Estimated Station Totals*	27,400	34,030	61,430
Average Weekly Circulation (2000)	22,317	19,199	41,516
Average Daily Circulation (2000)			24,140
Other DMA Total	Cable TV Households	Non-cable TV Households	Total TV Households
Estimated Station Totals*	930	2,200	3,130
Average Weekly Circulation (2000)	430	673	1,103
Average Daily Circulation (2000)			441

*Estimated station totals are sums of the Nielsen TV and Cable TV household estimates for each county in which the station registers viewing of more than 5% as per the Nielsen Survey Methods.

Montana—Missoula

KPAX-TV Ch. 8

Network Service: CBS.

Licensee: KPAX Communications Inc., Box 4827, Missoula, MT 59806.

Studio: 2204 Regent St., Missoula, MT 59801.

Mailing Address: Box 4827, Missoula, MT 59806.

Phone: 406-542-4400. **Fax:** 406-543-7111.

E-mail: kpax@kpax.com

Web Site: http://www.kpax.com

Technical Facilities: Channel No. 8 (180-186 MHz). Authorized power: 275-kw max. & 257-kw horizontal visual, 51.5-kw max. & 48-kw horizontal aural. Antenna: 2150-ft. above av. terrain, 284-ft. above ground, 7101-ft. above sea level.

Latitude 47° 01' 06"
Longitude 114° 00' 41"

Transmitter: TV Mountain, 4-mi. E of Evaro.

Digital Facilities: Channel No. 35 (596-602 MHz). Power: 22.7-kw max. visual. Antenna: 2043-ft. above av. terrain, 180-ft. above ground.

Latitude 47° 01' 06"
Longitude 114° 00' 41"

FCC Digital File Number: BPCDT-19991029ABV. Granted: June 9, 2000.

Note: Latitude and longitude coordinates shown are based on the North American Datum of 1927 (NAD 27) as currently required by the Mass Media Bureau of the FCC.

Multichannel TV Sound: Stereo and separate audio program.

Satellite Earth Stations: Scientific-Atlanta, C-band; Scientific-Atlanta, Ku-band; Scientific-Atlanta receivers.

News Services: AP, All News Network, Montana TV Network News,

Ownership: Evening Post Publishing Co. (Group Owner).

Began Operation: May 1, 1970. Sale to present owner by SJL Inc. approved by FCC October 31, 1986. Previous sale by Garryowen Corp. approved by FCC December 23, 1983.

Represented (sales): Seitel Inc.

Represented (legal): Dow, Lohnes & Albertson PLLC.

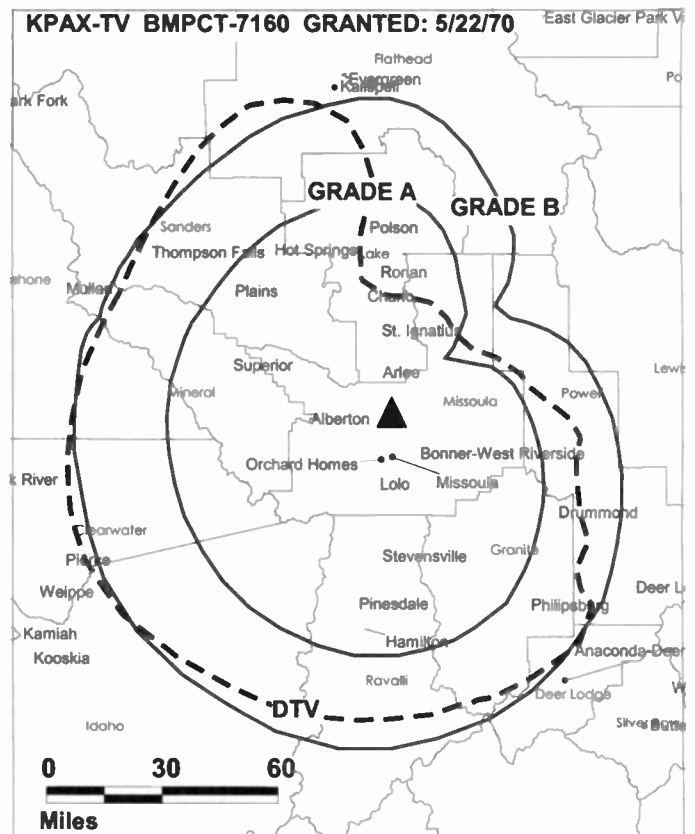
Personnel:

Robert Hermis, General Manager.

Paul Shoemaker, News Director.

Tammy Engle, Program Director & Operations Manager.

Larry Arbaugh, Chief Engineer.



© 2001 Warren Communications News

Highest 30 Sec. Rate: \$400.

City of License: Missoula. **Station DMA:** Missoula. **Rank:** 170.

Circulation © 2000 Nielsen. Coverage based on Nielsen study.

Grand Total	Cable TV Households	Non-cable TV Households	Total TV Households
Estimated Station Totals*	27,400	45,020	72,420
Average Weekly Circulation (2000)	22,475	19,922	42,396
Average Daily Circulation (2000)			27,416
Station DMA Total	Cable TV Households	Non-cable TV Households	Total TV Households
Estimated Station Totals*	27,400	44,090	71,490
Average Weekly Circulation (2000)	22,475	19,861	42,336
Average Daily Circulation (2000)			27,393
Other DMA Total	Cable TV Households	Non-cable TV Households	Total TV Households
Estimated Station Totals*	0	930	930
Average Weekly Circulation (2000)	0	60	60
Average Daily Circulation (2000)			23

* Estimated station totals are sums of the Nielsen TV and Cable TV household estimates for each county in which the station registers viewing of more than 5% as per the Nielsen Survey Methods.

Montana—Missoula

KTMF Ch. 23

Network Service: ABC.

Licensee: CTN Missoula Inc., 2200 Stephens Ave., Missoula, MT 59801.

Studio: 2200 Stephens Ave., Missoula, MT 59801.

Phone: 406-542-8900. **Fax:** 406-728-4800.

Web Site: <http://www.ktmf.com>

Technical Facilities: Channel No. 23 (524-530 MHz). Authorized power: 1820-kw max. visual. Antenna: 2106-ft. above av. terrain, 256-ft. above ground, 7047-ft. above sea level.

Latitude 47° 01' 10"
Longitude 114° 00' 46"

Transmitter: TV Mountain, approx. 10.56-mi. N of Missoula.

Digital Facilities: Channel No. 36 (602-608 MHz). Power: 122-kw max. visual. Antenna: 6972-ft. above av. terrain, 180-ft. above ground.

Latitude 47° 01' 10"
Longitude 114° 00' 46"

FCC Digital File Number: BPCDT-19991101AY (pending).

Note: Latitude and longitude coordinates shown are based on the North American Datum of 1927 (NAD 27) as currently required by the Mass Media Bureau of the FCC.

Multichannel TV Sound: Stereo only.

Satellite Earth Stations: C-band; Ku-band; M/A-Com receivers.

Ownership: Continental Television Network Inc. (Group Owner).

Began Operation: November 16, 1990.

Represented (sales): Blair Television.

Represented (legal): Reddy, Begley & McCormick.

Represented (engineering): Peter V. Gureckis & Associates.

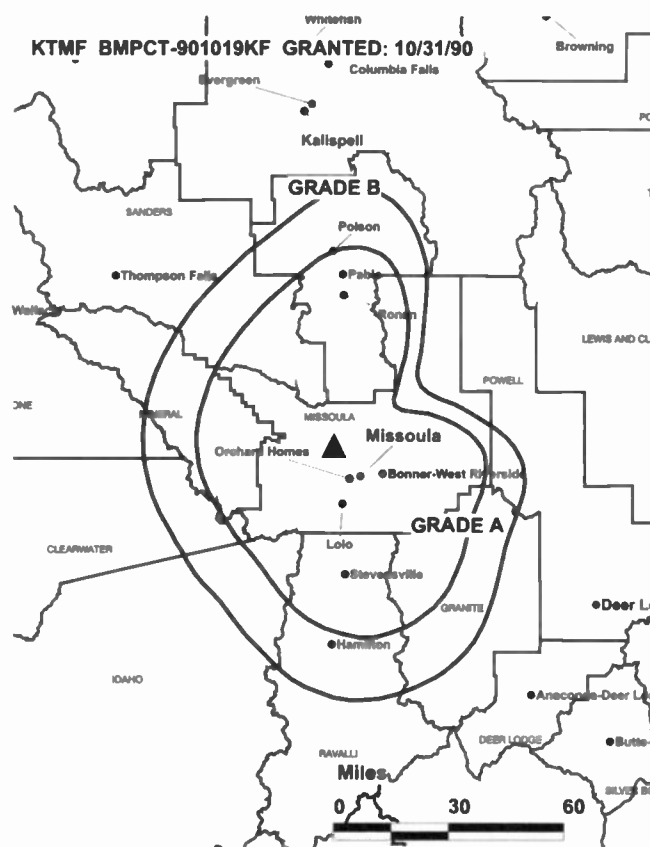
Personnel:

Cheryl A. Cordeiro, General Manager.

Linda Baumann, National Sales Manager.

Jim Kazora, Chief Engineer.

Linda Julius, Program Director.



© 2001 Warren Communications News

Dawnelle Sorrel, Traffic Coordinator.

Highest 30 Sec. Rate: \$550.

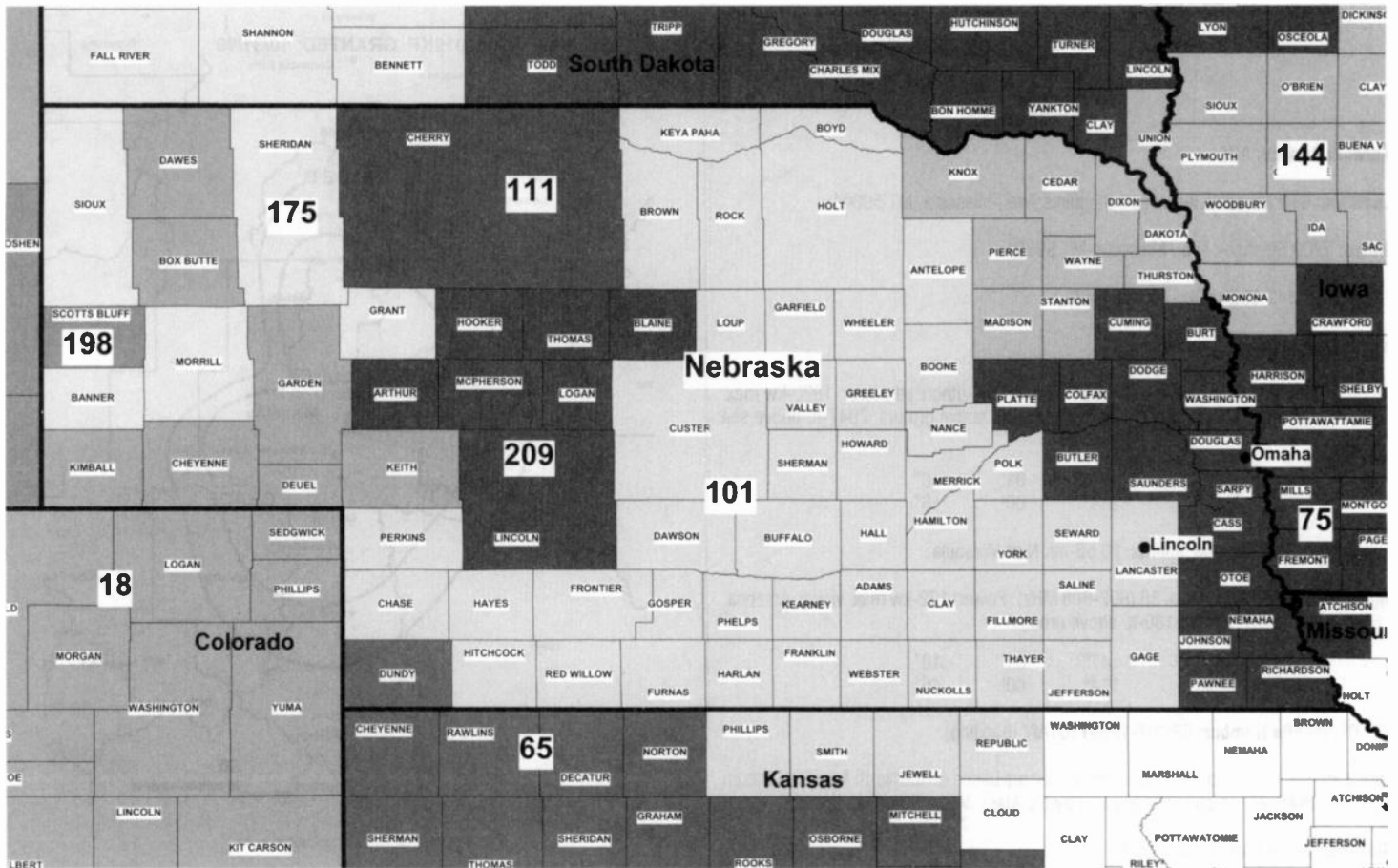
City of License: Missoula. **Station DMA:** Missoula. **Rank:** 170.

Circulation © 2000 Nielsen. Coverage based on Nielsen study.

Grand Total	Cable TV Households	Non-cable TV Households	Total TV Households
Estimated Station Totals*	44,820	40,830	85,650
Average Weekly Circulation (2000)	28,429	14,441	42,869
Average Daily Circulation (2000)			17,956
Station DMA Total	Cable TV Households	Non-cable TV Households	Total TV Households
Estimated Station Totals*	44,820	40,830	85,650
Average Weekly Circulation (2000)	28,429	14,441	42,869
Average Daily Circulation (2000)			17,956

*Estimated station totals are sums of the Nielsen TV and Cable TV household estimates for each county in which the station registers viewing of more than 5% as per the Nielsen Survey Methods.

Nebraska



© 2001 Warren Communications News

MARKET	NIelsen DMA TV HOUSEHOLDS	RANK
Denver, CO	1,312,300	18
Wichita-Hutchinson, KS	444,710	65
Omaha, NE	375,070	75
Lincoln & Hastings-Keamey, NE	258,280	101
Sioux Falls-Mitchell, SD	231,550	111
Sioux City, IA	149,940	144
Rapid City, SD	84,880	175
Cheyenne, WY-Scottsbluff, NE-Sterling, CO	50,410	198
North Platte, NE	14,970	209

MARKET AREA COMMERCIAL STATIONS

KCEC (50), KCNC-TV (4), KDEN (25), KDVR (31), KFCT (22), KFNR (11), KMAS-TV (24), KMGH-TV (7), KPXC-TV (59), KREG-TV (3), KTVD (20), KTVJ (14), KTVS (3), KUSA-TV (9), KWGN-TV (2), KWHD (53)

KAAS-TV (18), KAKE-TV (10), KBSD-TV (6), KBSH-TV (7), KBSL-TV (10), KLBY (4), KSAS-TV (24), KSNC (2), KSNG (11), KSNW (3), KUPK-TV (13), KWCH-TV (12), KWCV (33)

KETV (7), KMTV (3), KPTM (42), KXVO (15), WOWT (6)

KGIN (11), KHAS-TV (5), KHGI-TV (13), KLKE (24), KLKN (8), KOLN (10), KSNB-TV (4), KSNK (8), KTVG (17), KWNB-TV (6)

KABY-TV (9), KDLO-TV (3), KDLT-TV (46), KDLY-TV (5), KELO-TV (11), KPLO-TV (6), KPRY-TV (4), KSFY-TV (13), KTTM (12), KTTW (17)

KCAU-TV (9), KMEG (14), KPTH (44), KTIV (4)

KCLO-TV (15), KEVN-TV (7), KHSD-TV (11), KIVV-TV (5), KNBN (21), KOTA-TV (3), KSGW-TV (12)

KDUH-TV (4), KGWN-TV (5), KKTU (33), KLWY (27), KSTF (10)

KNOP-TV (2)

State Cross Reference List

Communities that receive programs of stations that are located elsewhere.

KSTF, Gering	See Scottsbluff, NE
KHGI-TV, Hastings	See Kearney, NE
KGIN & KTVG, Kearney	See Grand Island, NE
KHAS-TV, Kearney	See Hastings, NE

Nebraska Analog Station Totals as of November 1, 2000

	VHF	UHF	TOTAL
Commercial Television	14	4	18
Educational Television	6	3	9
	20	7	27

Nebraska—Albion

KLKE Ch. 24 (Satellite of KLKN, Lincoln, NE)

Network Service: ABC.

Licensee: Citadel Communications LLC, 3240 S. 10th St., Lincoln, NE 68502.

Studio: See KLKN, Lincoln, NE.

Mailing Address: 3240 S. 10th St., Lincoln, NE 68502.

Phone: 402-434-8000. **Fax:** 402-436-2236.

Technical Facilities: Channel No. 24 (530-536 MHz). Authorized power: 2590-kw visual. Antenna: 1240-ft. above av. terrain, 1234-ft. above ground, 3248-ft. above sea level.

Latitude	41°	56'	26"
Longitude	98°	16'	56"

Transmitter: 10-mi. W of Elgin & 3.2-mi. S of Rte. 70.

Digital Facilities: Channel No. 23 (524-530 MHz). Power: 50-kw max. visual. Antenna: 1175-ft. above av. terrain, 1170-ft. above ground.

Latitude	41°	56'	26"
Longitude	98°	16'	56"

FCC Digital File Number: BPCDT-19991029ADK. Granted: March 17, 2000.

Note: Latitude and longitude coordinates shown are based on the North American Datum of 1927 (NAD 27) as currently required by the Mass Media Bureau of the FCC.

Ownership: Citadel Communications Co. LLC (Group Owner).

Began Operation: March 29, 1996.

Personnel: See KLKN, Lincoln, NE.

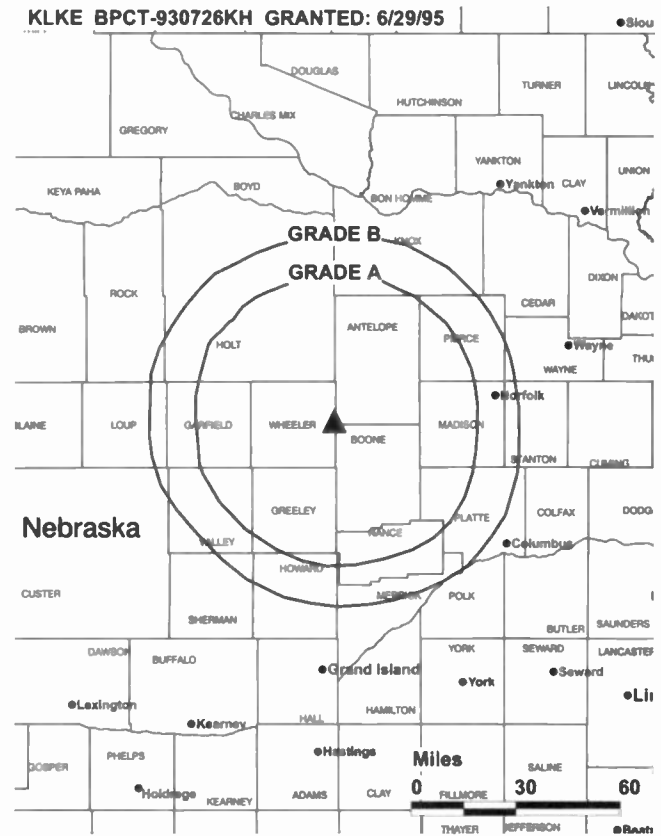
Rates: On request.

City of License: Albion.

Station DMA: Lincoln & Hastings-Keamey. Rank: 101.

Need Broadcast TV or Cable Mail Labels
From the Factbook?

Call Warren Communications News, Inc.
Data By Design Dept.
800-771-9202



© 2001 Warren Communications News

Circulation © 2000 Nielsen. Coverage based on Nielsen study.

Grand Total	Cable TV Households	Non-cable TV Households	Total TV Households
Estimated Station Totals*	5,220	10,210	15,430
Average Weekly Circulation (2000)	2,802	2,083	4,885
Average Daily Circulation (2000)			2,044
Station DMA Total	Cable TV Households	Non-cable TV Households	Total TV Households
Estimated Station Totals*	5,220	4,530	9,750
Average Weekly Circulation (2000)	2,802	1,207	4,009
Average Daily Circulation (2000)			1,887
Other DMA Total	Cable TV Households	Non-cable TV Households	Total TV Households
Estimated Station Totals*	0	5,680	5,680
Average Weekly Circulation (2000)	0	875	875
Average Daily Circulation (2000)			157

*Estimated station totals are sums of the Nielsen TV and Cable TV household estimates for each county in which the station registers viewing of more than 5% as per the Nielsen Survey Methods.

Nebraska—Grand Island

KGIN Ch. 11 (Satellite of KOLN, Lincoln, NE)

Network Service: CBS.

Licensee: Gray Communications Systems Inc., Box 48, Albany, GA 31703.

Studio: 123 N. Locust, Lincoln, NE 68802.

Mailing Address: Box 30350, Lincoln, NE 68503.

Phone: 308-382-6100. **Fax:** 308-382-3216.

E-mail: kgintv@computer-concepts.com

Web Site: <http://www.kolnkgintv.com>

Technical Facilities: Channel No. 11 (198-204 MHz). Authorized power: 316-kw visual, 55.5-kw aural. Antenna: 1009-ft. above av. terrain, 1069-ft. above ground, 3149-ft. above sea level.

Latitude	40°	35'	14"
Longitude	98°	48'	10"

Transmitter: 10-mi. NE of Minden, near Hartwell.

Digital Facilities: Channel No. 32 (578-584 MHz). Power: 830.6-kw max. visual. Antenna: 898-ft. above av. terrain, 880-ft. above ground, 2095-ft. above sea level.

Latitude	40°	35'	14"
Longitude	98°	48'	10"

Transmitter: 10-mi. NE of Minden, near Hartwell.

FCC Digital File Number: BPCDT-990812KF. Granted: September 21, 1999.

Note: Latitude and longitude coordinates shown are based on the North American Datum of 1927 (NAD 27) as currently required by the Mass Media Bureau of the FCC.

Satellite Earth Stations: 5-meter Ku & C-band; Microdyne, 7-meter C-band; Prodelin, 5-meter Ku & C-band; Microdyne, Standard Electronics receivers.

News Services: AP, CBS, U.S. Weather Bureau.

Ownership: Gray Communications Systems Inc. (Group Owner).

Began Operation: October 1, 1961. Sale to present owner by Busse Broadcasting Corp. approved by FCC July 30, 1998 (*Television Digest*, Vol. 38:3).

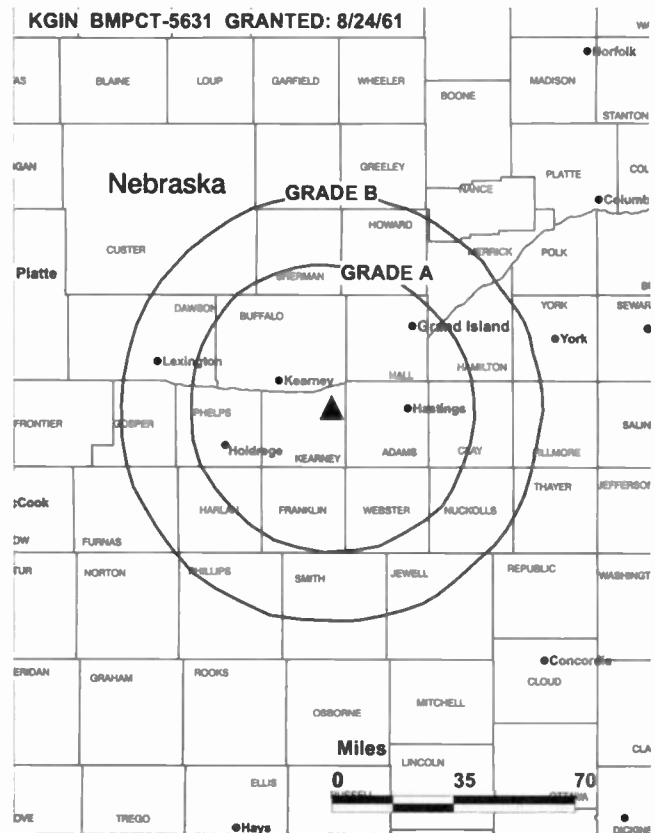
Represented (sales): TeleRep Inc.

Represented (legal): Venable, Baetjer, Howard & Civiletti LLP.

Represented (engineering): Lohnes & Culver.

Personnel: See KOLN, Lincoln, NE.

Rates: On request.



© 2001 Warren Communications News

City of License: Grand Island. **Station DMA:** Lincoln & Hastings-Kearney. **Rank:** 101.

Circulation © 2000 Nielsen. Coverage based on Nielsen study.

Grand Total	Cable TV Households	Non-cable TV Households	Total TV Households
Estimated Station Totals*	80,010	50,270	130,280
Average Weekly Circulation (2000)	50,164	22,895	73,059
Average Daily Circulation (2000)			39,594
Station DMA Total	Cable TV Households	Non-cable TV Households	Total TV Households
Estimated Station Totals*	63,910	38,630	102,540
Average Weekly Circulation (2000)	41,932	20,335	62,266
Average Daily Circulation (2000)			34,780
Other DMA Total	Cable TV Households	Non-cable TV Households	Total TV Households
Estimated Station Totals*	16,100	11,640	27,740
Average Weekly Circulation (2000)	8,232	2,560	10,792
Average Daily Circulation (2000)			4,814

*Estimated station totals are sums of the Nielsen TV and Cable TV household estimates for each county in which the station registers viewing of more than 5% as per the Nielsen Survey Methods.

Nebraska—Grand Island

KTVG

Ch. 17

(Operates satellite KSNB-TV, Superior, NE)

Network Service: FOX.

Licensee: Hill Broadcasting Co. Inc., 211-D S. 5th St., Gadsden, AL 35901.

Studio: 7938 S. U.S. Hwy. 281, Doniphan, NE 68832.

Phone: 308-384-1717. **Fax:** 308-384-1986.

E-mail: ktv17@tcgcs.com

Web Site: http://www.ktv.com

Technical Facilities: Channel No. 17 (488-494 MHz). Authorized power: 105.3-kw max. visual. Antenna: 197-ft. above av. terrain, 207-ft. above ground, 2090-ft. above sea level.

Latitude 40° 51' 14"
Longitude 98° 26' 06"

Holds CP for change to 3890-kw max. visual, 610-ft. above av. terrain, 571-ft. above ground, 2595-ft. above sea level; lat. 40° 43' 44", long. 98° 34' 13", transmitter to 12100 Rainforth Rd., 3-mi. N of Prosser. BMPCT-981013KF.

Transmitter: 2-mi. W & 2.3-mi. S of the junction of Hwys. 30 & 281.

Digital Facilities: Channel No. 19 (500-506 MHz). Power: 1000-kw max. visual. Antenna: 610-ft. above av. terrain, 571-ft. above ground.

Latitude 40° 43' 44"
Longitude 98° 34' 13"

FCC Digital File Number: BPCDT-19991015ABA (pending).

Note: Latitude and longitude coordinates shown are based on the North American Datum of 1927 (NAD 27) as currently required by the Mass Media Bureau of the FCC.

Ownership: Hill Broadcasting Co. Inc.

Began Operation: September 15, 1993.

Represented (legal): Fletcher, Heald & Hildreth PLC.

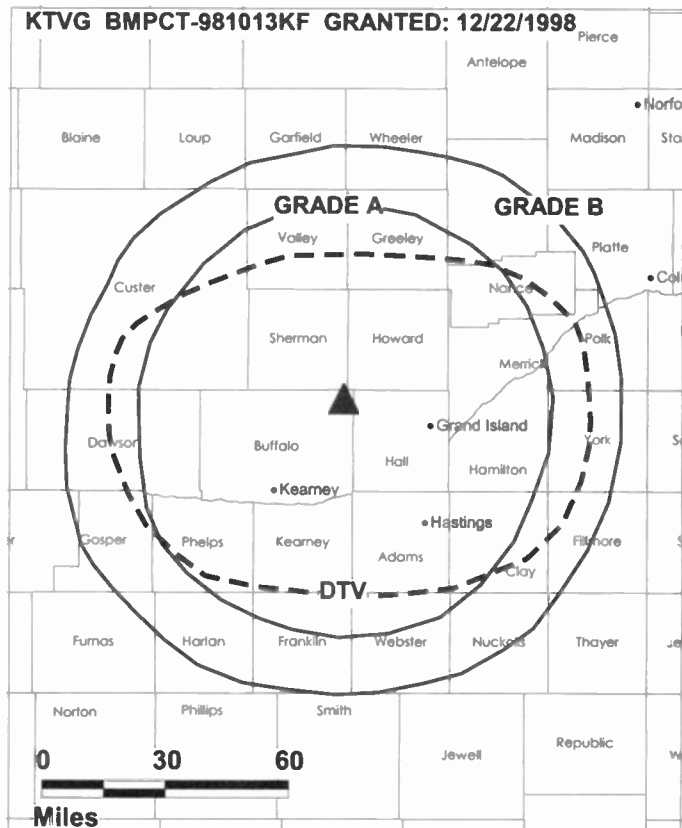
Represented (engineering): Gary M. McGlothlen.

Personnel:

Lee McAliley, General Manager.

Doug Conrad, Sales Manager.

Jerry Fuehrer, Chief Engineer.



Donna Montgomery, Business Manager.

Rates: On request.

City of License: Grand Island. **Station DMA:** Lincoln & Hastings-Kearney. **Rank:** 101.

Circulation © 2000 Nielsen. Coverage based on Nielsen study.

Grand Total	Cable TV Households	Non-cable TV Households	Total TV Households
Estimated Station Totals*	38,360	22,960	61,320
Average Weekly Circulation (2000)	13,194	7,723	20,917
Average Daily Circulation (2000)			8,288
Station DMA Total	Cable TV Households	Non-cable TV Households	Total TV Households
Estimated Station Totals*	38,360	22,960	61,320
Average Weekly Circulation (2000)	13,194	7,723	20,917
Average Daily Circulation (2000)			8,288

*Estimated station totals are sums of the Nielsen TV and Cable TV household estimates for each county in which the station registers viewing of more than 5% as per the Nielsen Survey Methods.

Nebraska—Hastings

KHAS-TV Ch. 5

Network Service: NBC.

Licensee: North Platte Television Inc., North Hwy. 83, N. Platte, NE 69101.

Studio: 6475 Osborne Dr. W., Hastings, NE 68902.

Mailing Address: Box 578, Hastings, NE 68902.

Phone: 402-463-1321. **Fax:** 402-463-6551.

E-mail: khas-tv@alltel.net

Web Site: http://www.khas.com

Technical Facilities: Channel No. 5 (76-82 MHz). Authorized power: 100-kw visual, 20-kw aural. Antenna: 730-ft. above av. terrain, 767-ft. above ground, 2707-ft. above sea level.

Latitude 40° 39' 06"
Longitude 98° 23' 04"

Transmitter: Hwy. 281, 3-mi. N of Hastings.

Digital Facilities: Channel No. 21 (512-518 MHz). Power: 1000-kw max visual. Antenna: 1335-ft. above av. terrain, 1250-ft. above ground.

Latitude 40° 36' 08"
Longitude 98° 50' 27"

FCC Digital File Number: BPCDT-20000501ABV (pending).

Note: Latitude and longitude coordinates shown are based on the North American Datum of 1927 (NAD 27) as currently required by the Mass Media Bureau of the FCC.

Multichannel TV Sound: Stereo only.

Satellite Earth Stations: Harris, 6.1-meter C-band; RCA, 3.9-meter Ku-band; Harris, M/A-Com receivers.

News Services: AP, NBC News Channel, WSI.

Ownership: Shively Communications (Group Owner).

Began Operation: January 1, 1956. Sale to North Platte TV (Shively Communications) from Nebraska Television Corp. approved by FCC August 27, 1997 (*Television Digest*, Vol. 37:23).

Represented (sales): Millennium Sales Inc.

Represented (legal): Fletcher, Heald & Hildreth PLC.

Personnel:

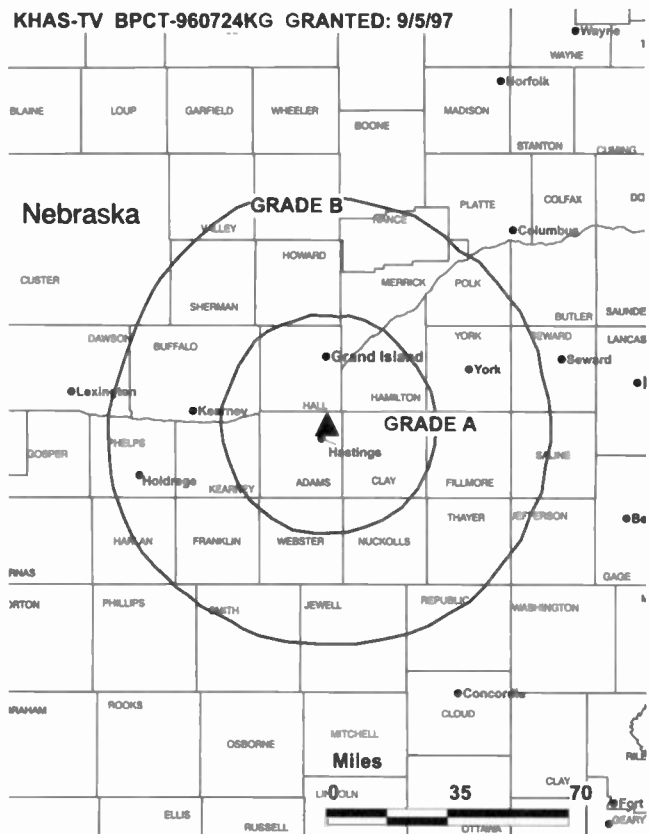
Ulysses Carlini Jr., General Manager.

Dennis Kellogg, News Director.

Jackie Ackerman, Program Director.

Ann Gragert, Business Manager.

KHAS-TV BPCT-960724KG GRANTED: 9/5/97



© 2001 Warren Communications News

Highest 30 Sec. Rate: \$350.

City of License: Hastings. **Station DMA:** Lincoln & Hastings-Keamey. **Rank:** 101.

Circulation © 2000 Nielsen. Coverage based on Nielsen study.

Grand Total	Cable TV Households	Non-cable TV Households	Total TV Households
Estimated Station Totals*	66,730	38,300	105,030
Average Weekly Circulation (2000)	37,865	17,045	54,910
Average Daily Circulation (2000)			25,692
Station DMA Total	Cable TV Households	Non-cable TV Households	Total TV Households
Estimated Station Totals*	64,740	37,530	102,270
Average Weekly Circulation (2000)	37,682	16,976	54,658
Average Daily Circulation (2000)			25,557
Other DMA Total	Cable TV Households	Non-cable TV Households	Total TV Households
Estimated Station Totals*	1,990	770	2,760
Average Weekly Circulation (2000)	183	69	252
Average Daily Circulation (2000)			135

*Estimated station totals are sums of the Nielsen TV and Cable TV household estimates for each county in which the station registers viewing of more than 5% as per the Nielsen Survey Methods.

Nebraska—Hayes Center

KWNB-TV

Ch. 6

(Satellite of KHGI-TV, Kearney-Hastings-Grand Island, NE)

Network Service: ABC.

Licensee: Pappas Telecasting of Central Nebraska, 500 S. Chinowth Rd., a California Ltd. Partnership, Visalia, CA 93277.

Studio: See KHGI-TV, Kearney-Hastings-Grand Island, NE.

Mailing Address: Box 220, Kearney, NE 68848-0220.

Phone: 308-743-2494. **Fax:** 308-743-2644.

E-mail: news@ntv.keamey.net

Technical Facilities: Channel No. 6 (82-88 MHz). Authorized power: 100-kw visual, 10-kw aural. Antenna: 725-ft. above av. terrain, 541-ft. above ground, 3806-ft. above sea level.

Latitude 40° 37' 32"
Longitude 101° 01' 45"

Transmitter: 8-mi. N of Hayes Center.

Digital Facilities: Channel No. 18 (494-500 MHz). Power: 1000-kw max. visual. Antenna: 649-ft. above av. terrain, 465-ft. above ground.

Latitude 40° 37' 32"
Longitude 101° 01' 45"

FCC Digital File Number: BPCDT-19991101IJ. Granted: June 9, 2000.

Note: Latitude and longitude coordinates shown are based on the North American Datum of 1927 (NAD 27) as currently required by the Mass Media Bureau of the FCC.

Satellite Earth Station: Prodelin, 5-meter; Standard Components receivers.

News Services: ABC NewsOne, AP, National Weather Service, Sports News Satellite, WSI.

Ownership: Pappas Telecasting Companies (Group Owner).

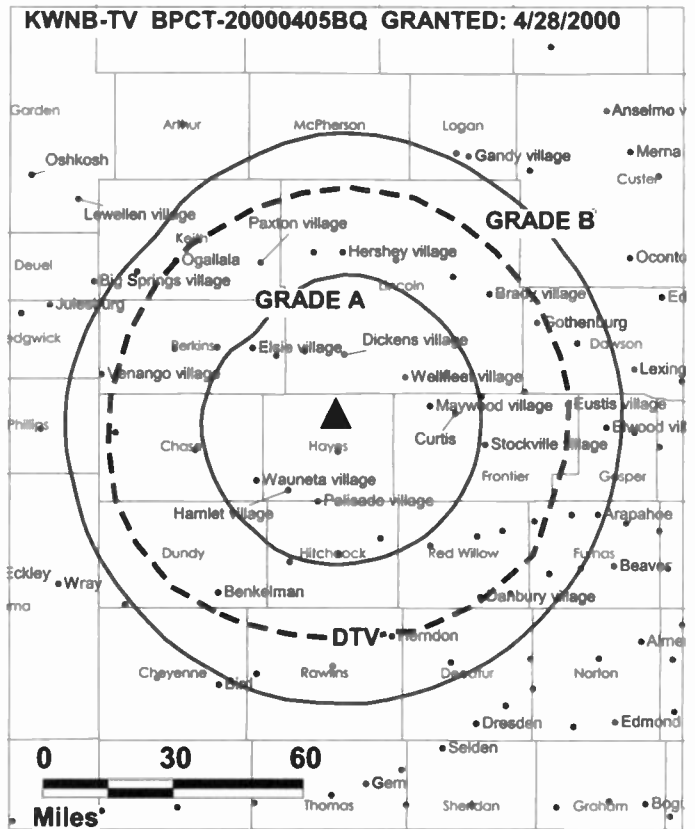
Began Operation: February 9, 1956. Sale to Fant Broadcasting Co. LLC by bankruptcy trustee Joseph Girard approved by FCC May 13, 1993. Sale to Blackstar Communications approved by FCC December 15, 1995, but not consummated. Sale to present owner by Fant Broadcasting Co. LLC approved by FCC February 17, 1999.

Represented (sales): Petry Television Inc.

Represented (engineering): Denny & Associates PC.

**We were the broker
in the 1986 sale of
KWNB-TV**

THE TED HEPBURN COMPANY
Ted Hepburn, President
325 Garden Rd., Palm Beach, FL 33480
(561) 863 8995



Personnel: See KHGI-TV, Kearney-Hastings-Grand Island, NE.

Rates: On request.

City of License: Hayes Center. **Station DMA:** Lincoln & Hastings-Kearney. **Rank:** 101.

Circulation © 2000 Nielsen. Coverage based on Nielsen study.

Grand Total	Cable TV Households	Non-cable TV Households	Total TV Households
Estimated Station Totals*	18,460	11,730	30,190
Average Weekly Circulation (2000)	10,790	3,440	14,229
Average Daily Circulation (2000)			6,455

Station DMA Total	Cable TV Households	Non-cable TV Households	Total TV Households
Estimated Station Totals*	6,650	4,760	11,410
Average Weekly Circulation (2000)	3,534	1,508	5,041
Average Daily Circulation (2000)			2,560

Other DMA Total	Cable TV Households	Non-cable TV Households	Total TV Households
Estimated Station Totals*	11,810	6,970	18,780
Average Weekly Circulation (2000)	7,256	1,932	9,188
Average Daily Circulation (2000)			3,895

*Estimated station totals are sums of the Nielsen TV and Cable TV household estimates for each county in which the station registers viewing of more than 5% as per the Nielsen Survey Methods.

Nebraska—Kearney-Hastings-Grand Island

KHGI-TV

Ch. 13

(Operates satellite KWNB-TV Hayes Center, NE)

Network Service: ABC.

Licensee: Pappas Broadcasting of Central Nebraska, 500 S. Chinowth Rd., a California Ltd. Partnership, Visalia, CA 93277.

Studio: 13-mi. S of Kearney on Hwy. 44.

Mailing Address: Box 220, Kearney, NE 68848-0220; Box 380, Doniphan, NE 68832.

Phone: 308-743-2494. **Fax:** 308-743-2644.

Technical Facilities: Channel No. 13 (210-216 MHz). Authorized power: 316-kw visual, 31.6-kw aural. Antenna: 1110-ft. above av. terrain, 1163-ft. above ground, 3240-ft. above sea level.

Latitude 40° 39' 28"
Longitude 98° 52' 04"

Requests CP for change 312-kw max. visual, 1942-ft. above av. terrain, 1873-ft. above ground, 4002-ft. above sea level, lat. 40° 56' 54", long. 98° 48' 42", transmitter to 0.8-mi. W of County Hwy. 35 & Sod Town Rd. intersection, 7-mi. SE of Rav. BPC7-960724KI.

Transmitter: 6-mi. S of Gibbon.

Digital Facilities: Channel No. 36 (602-608 MHz). Power: 838-kw max. visual. Antenna: 1047-ft. above av. terrain, 1053-ft. above ground.

Latitude 40° 39' 27"
Longitude 98° 51' 24"

FCC Digital File Number: BPCDT-19991101ADT (pending).

Note: Latitude and longitude coordinates shown are based on the North American Datum of 1927 (NAD 27) as currently required by the Mass Media Bureau of the FCC.

Satellite Earth Station: Prodelin, 5-meter; Standard Components receivers.

News Services: ABC NewsOne, AP, National Weather Service, Sports News Satellite, WSI.

Ownership: Pappas Telecasting Companies (Group Owner).

Began Operation: December 24, 1953. Sale to NTV by Bi-States Co. (F. Wayne Brewster, et al.) approved by FCC April 29, 1974 (*Television Digest*, Vol. 14:7). Sale to Amarturo Group by NTV Enterprises approved by FCC November 16, 1979 (Vol. 19:24). Sale to Gordon Broadcasting Inc. by Amarturo Group approved by FCC January 17, 1986. Sale to Sterling Communications by Gordon Broadcasting Inc. approved by FCC February 27, 1989, but not consummated. Assignment to Joseph C. Amarturo, Receiver, approved by FCC June 28, 1989. Assignment to Joseph Girard, Receiver, approved by FCC November 22, 1991. Sale to Fant Broadcasting Co. of Nebraska Inc. granted by FCC May 13, 1993 (Vol. 33:7). Sale to Blackstar Communications approved by FCC December 15, 1995, but not consummated. Sale to present owner by Fant Broadcasting Co. LLC approved by FCC February 11, 1999.

Represented (sales): Petry Television Inc.

Represented (engineering): Denny & Associates PC.

Personnel:

Steve Morris, Vice President & General Manager.

Ron Barbarita, General Sales Manager.

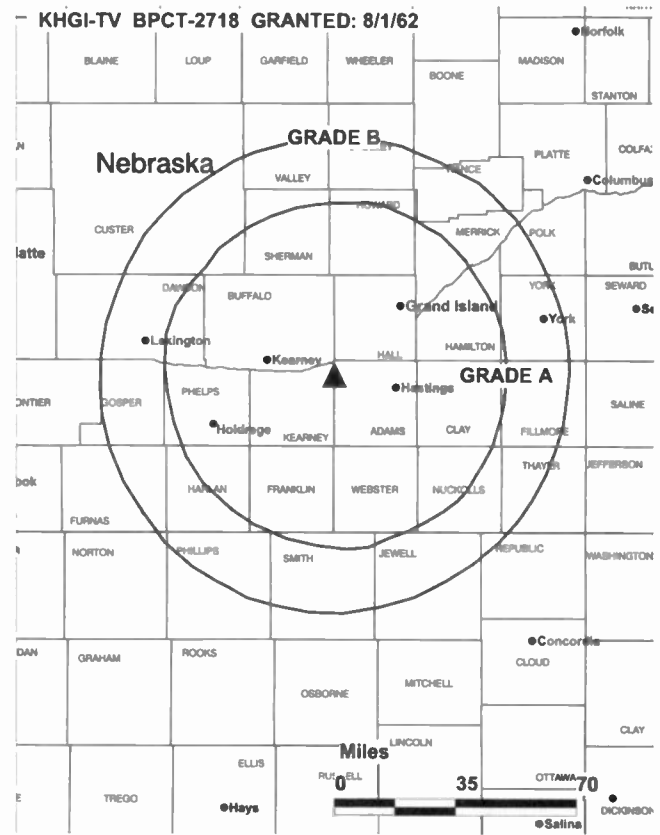
Brian Seibel, Regional Marketing Representative.

Jerry Fuehrer, Chief Engineer.

Mark Baumert, News Director.

Cheryl Alkirez, Business Manager.

Stephanie King, Advertising, Promotion & Publicity.



Mike Wallace, Production Manager.

Scott Swenson, Programming Coordinator.

Highest 30 Sec. Rate: \$1500.

City of License: Kearney. **Station DMA:** Lincoln & Hastings-Kearney. **Rank:** 101.

Circulation © 2000 Nielsen. Coverage based on Nielsen study.

Grand Total	Cable TV Households	Non-cable TV Households	Total TV Households
Estimated Station Totals*	66,550	41,180	107,730
Average Weekly Circulation (2000)	44,058	22,081	66,139
Average Daily Circulation (2000)			38,824
Station DMA Total	Cable TV Households	Non-cable TV Households	Total TV Households
Estimated Station Totals*	62,090	34,870	96,960
Average Weekly Circulation (2000)	43,414	21,270	64,685
Average Daily Circulation (2000)			38,595
Other DMA Total	Cable TV Households	Non-cable TV Households	Total TV Households
Estimated Station Totals*	4,460	6,310	10,770
Average Weekly Circulation (2000)	644	810	1,454
Average Daily Circulation (2000)			229

*Estimated station totals are sums of the Nielsen TV and Cable TV household estimates for each county in which the station registers viewing of more than 5% as per the Nielsen Survey Methods.

**We were the broker
in the 1986 sale of
KHGI-TV**

**THE
TED HEPBURN
COMPANY**

Ted Hepburn, President
325 Garden Rd., Palm Beach, FL 33480
(561) 863 8995

Nebraska—Lincoln

KLKN
Ch. 8

(Operates satellite KLKE, Albion, NE)

Network Service: ABC.

Licensee: Citadel Communications LLC, 3240 S. 10th St., Lincoln, NE 68502.

Studio: 3240 S. 10th St., Lincoln, NE 68502.

Phone: 402-434-8000. **Fax:** 402-436-2236.

Technical Facilities: Channel No. 8 (180-186 MHz). Authorized power: 316-kw visual. Antenna: 1240-ft. above av. terrain, 1200-ft. above ground, 2785-ft. above sea level.

Latitude 40° 52' 59"
Longitude 97° 18' 20"

Transmitter: 2-mi. SE of Utica.

Digital Facilities: Channel No. 31 (572-578 MHz). Power: 50-kw max. visual. Antenna: 1234-ft. above av. terrain, 1200-ft. above ground, 1582-ft. above sea level.

Latitude 40° 52' 59"
Longitude 97° 18' 19"

FCC Digital File Number: BPCDT-19990903AAE. Granted: November 26, 1999.

Note: Latitude and longitude coordinates shown are based on the North American Datum of 1927 (NAD 27) as currently required by the Mass Media Bureau of the FCC.

Satellite Earth Stations: ChannelMaster, 5-meter; Pinzone, 3.7-meter; Pinzone, 5-meter; Pinzone receivers.

Ownership: Citadel Communications Co. LLC (Group Owner).

Began Operation: December 5, 1964. Sale to present owner as KCAN, Albion, by Amataro Group Inc. approved by FCC November 12, 1986. Began operation as KLKN, Lincoln, April 1, 1996 (Television Digest, Vol. 34:50; 35:27).

Represented (sales): Katz Television.

Represented (legal): Latham & Watkins.

Represented (engineering): Denny & Associates PC.

Personnel:

Roger Moody, Vice President & General Manager.

Susan Christensen, General Sales Manager.

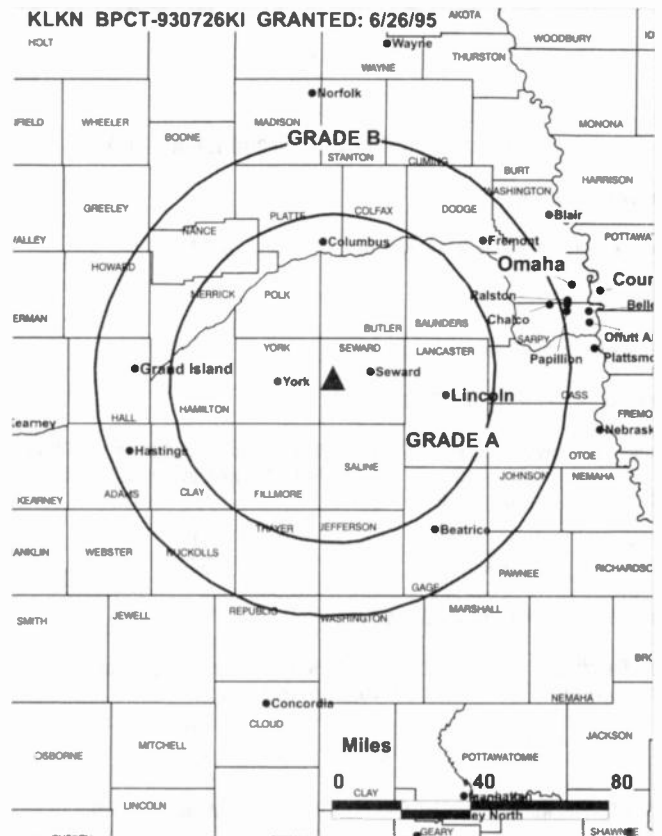
Suzanne Ramsel, Sales Manager.

Dan Ackerman, Chief Engineer.

Randal Stanley, News Director.

Jeff Swanson, Program Director.

Becky Wiese, Promotion Director.



© 2001 Warren Communications News

Steve Anderson, Business Manager.

Rates: On request.

City of License: Lincoln. **Station DMA:** Lincoln & Hastings-Kearney. **Rank:** 101.

Circulation © 2000 Nielsen. Coverage based on Nielsen study.

Grand Total	Cable TV Households	Non-cable TV Households	Total TV Households
Estimated Station Totals*	154,090	66,710	220,800
Average Weekly Circulation (2000)	68,408	24,761	93,169
Average Daily Circulation (2000)			42,208
Station DMA Total	Cable TV Households	Non-cable TV Households	Total TV Households
Estimated Station Totals*	124,140	42,400	166,540
Average Weekly Circulation (2000)	62,993	19,314	82,307
Average Daily Circulation (2000)			38,635
Other DMA Total	Cable TV Households	Non-cable TV Households	Total TV Households
Estimated Station Totals*	29,950	24,310	54,260
Average Weekly Circulation (2000)	5,415	5,446	10,862
Average Daily Circulation (2000)			3,573

*Estimated station totals are sums of the Nielsen TV and Cable TV household estimates for each county in which the station registers viewing of more than 5% as per the Nielsen Survey Methods.

Nebraska—Lincoln

KOLN Ch. 10

(Operates satellite KGIN, Grand Island, NE)

Network Service: CBS.

Licensee: Gray Communications Inc., Box 48, Albany, GA 31703.

Studio: 40th & W Sts., Lincoln, NE 68503.

Mailing Address: Box 30350, Lincoln, NE 68503.

Phone: 402-467-4321. **Fax:** 402-467-9210.

Technical Facilities: Channel No. 10 (192-198 MHz). Authorized power: 316-kw visual, 31.6-kw aural. Antenna: Omnidirectional, 1490-ft. above av. terrain, 1500-ft. above ground, 3030-ft. above sea level.

Latitude 40° 48' 11"
Longitude 97° 10' 52"

Transmitter: 6-mi. E of Beaver Crossing.

Digital Facilities: Channel No. 25 (536-542 MHz). Power: 679.8-kw max. visual. Antenna: 1395-ft. above av. terrain, 1370-ft. above ground.

Latitude 40° 48' 11"
Longitude 97° 10' 52"

FCC Digital File Number: BPCDT-990812KG. Granted: October 20, 1999.

Note: Latitude and longitude coordinates shown are based on the North American Datum of 1927 (NAD 27) as currently required by the Mass Media Bureau of the FCC.

Satellite Earth Stations: 5-meter Ku & C-band; Microdyne, 7-meter C-band; Prodelin, 5-meter Ku & C-band; Microdyne, Standard Electronics receivers.

News Services: AP, U.S. Weather Bureau.

Ownership: Gray Communications Systems Inc. (Group Owner).

Began Operation: February 18, 1953. Sale to Fetzer Broadcasting Co. approved by FCC March 24, 1954; transfer to John Fetzer approved by FCC November 15, 1955 (*Television Digest*, Vol. 9:30, 34; 10:9, 13, 20). Sale to Gillett by Fetzer Communications Inc. approved by FCC October 29, 1985. Sale to Busse Broadcasting Corp. by Gillette Broadcasting approved by FCC July 31, 1987. Sale to present owner by Busse Broadcasting Corp. approved by FCC July 30, 1998 (Vol. 38:3).

Represented (sales): TeleRep Inc.

Represented (legal): Pepper & Corazzini LLP.

Represented (engineering): Lohnes & Culver.

Personnel:

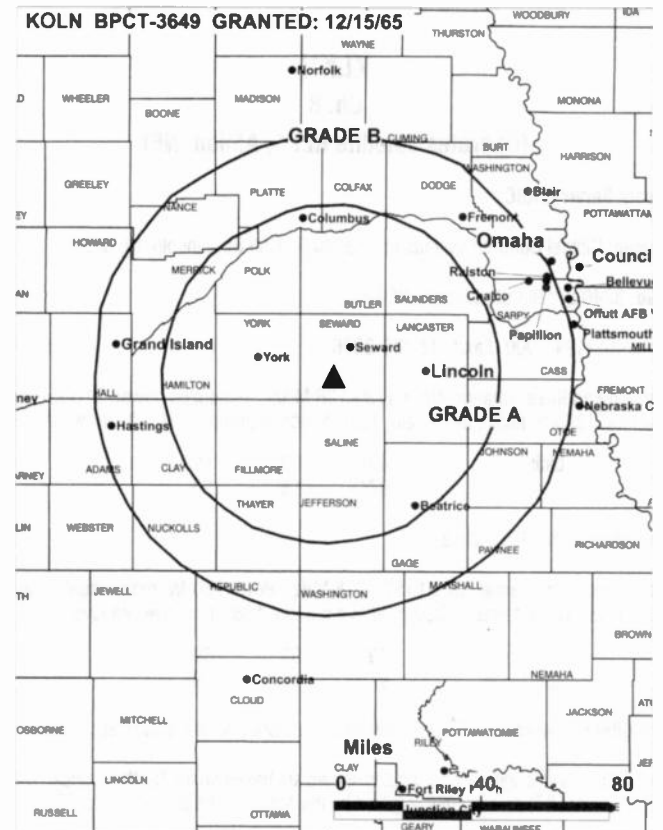
Frank Jonas, President & General Manager.

Kris Ryan, General & National Sales Manager.

Marty Winters, Local Sales Manager.

Brent Haun, Chief Engineer & Operations Manager.

Randy Lube, News Director.



© 2001 Warren Communications News

Charlie Peterson, Program, Promotion & Administration Manager.

Lisa Guill, Production Supervisor.

Tish Gade-Jones, Controller.

Highest 30 Sec. Rate: \$2500.

City of License: Lincoln. **Station DMA:** Lincoln & Hastings-Kearney. **Rank:** 101.

Circulation © 2000 Nielsen. Coverage based on Nielsen study.

Grand Total	Cable TV Households	Non-cable TV Households	Total TV Households
Estimated Station Totals*	182,080	95,550	277,630
Average Weekly Circulation (2000)	113,186	38,476	151,662
Average Daily Circulation (2000)			90,916
Station DMA Total	Cable TV Households	Non-cable TV Households	Total TV Households
Estimated Station Totals*	119,740	61,390	181,130
Average Weekly Circulation (2000)	83,941	28,388	112,328
Average Daily Circulation (2000)			70,617
Other DMA Total	Cable TV Households	Non-cable TV Households	Total TV Households
Estimated Station Totals*	62,340	34,160	96,500
Average Weekly Circulation (2000)	29,245	10,089	39,333
Average Daily Circulation (2000)			20,299

*Estimated station totals are sums of the Nielsen TV and Cable TV household estimates for each county in which the station registers viewing of more than 5% as per the Nielsen Survey Methods.

Nebraska—McCook, NE-Oberlin, KS

KSNK Ch. 8 (Satellite of KSNW, Wichita, KS)

Network Service: NBC.

Licensee: Wichita License Subsidiary Corp., 905 N. Main, Wichita, KS 67203.

Studio: U.S. Hwy. W. 36, Oberlin, KS 67749.

Mailing Address: Box 238, Oberlin, KS 67749.

Phone: 913-475-2248. **Fax:** 913-475-3944.

Technical Facilities: Channel No. 8 (180-186 MHz). Authorized power: 297.2-kw visual, 29.5-kw aural. Antenna: 710-ft. above av. terrain, 677-ft. above ground, 3537-ft. above sea level.

Latitude 39° 49' 48"
Longitude 100° 42' 04"

Transmitter: U.S. Hwy. 36 W, 9-mi. W of Oberlin, KS.

Digital Facilities: Channel No. 12 (204-210 MHz). Authorized Power: 10.6-kw visual. Antenna: 709-ft. above av. terrain, 640-ft. above ground, 3494-ft. above sea level.

Latitude 39° 49' 48"
Longitude 100° 42' 04"

FCC Digital File Number: BPCDT-19990709LF. Granted: August 23, 1999.

Note: Latitude and longitude coordinates shown are based on the North American Datum of 1927 (NAD 27) as currently required by the Mass Media Bureau of the FCC.

Satellite Earth Station: M/A-Com, 4-meter; M/A-Com receivers.

News Services: AP, CNN Newsource, Conus, KSN.

Ownership: Emmis Broadcasting Corp. (Group Owner).

Began Operation: October 16, 1959. Sale to SJL Broadcast Management Corp. by The Standard Corp. approved by FCC August 5, 1988. Sale to Lee Enterprises Inc. by SJL Broadcast Management Corp. approved by FCC June 27, 1995. Transfer to present owner by Lee Enterprises Inc. approved by FCC September 27, 2000. (Television Digest, Vol. 40:20).

Represented (sales): Katz Television.

Represented (legal): Latham & Watkins.

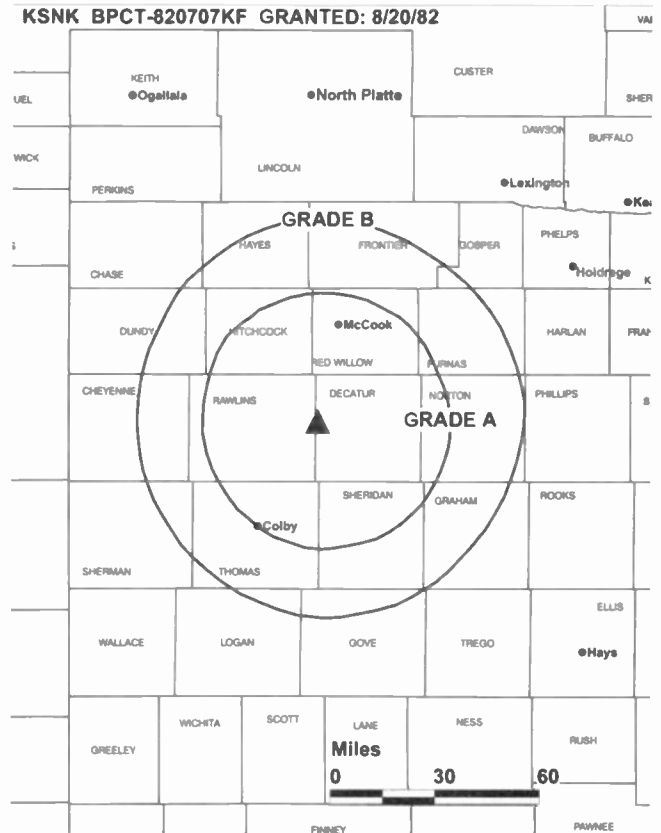
Represented (engineering): du Treil, Lundin & Rackley Inc.

Personnel:

Gloria Becker, General Manager.

Jim Bowers, Chief Engineer.

Julie Kennedy, News Director.



© 2001 Warren Communications News

Rates: On request.

City of License: McCook. **Station DMA:** Lincoln & Hastings-Keamey. **Rank:** 101.

Circulation © 2000 Nielsen. Coverage based on Nielsen study.

Grand Total	Cable TV Households	Non-cable TV Households	Total TV Households
Estimated Station Totals*	13,220	9,320	22,540
Average Weekly Circulation (2000)	9,764	2,730	12,494
Average Daily Circulation (2000)			5,798
Station OMA Total	Cable TV Households	Non-cable TV Households	Total TV Households
Estimated Station Totals*	5,260	6,760	12,020
Average Weekly Circulation (2000)	3,552	1,642	5,194
Average Daily Circulation (2000)			2,052
Other DMA Total	Cable TV Households	Non-cable TV Households	Total TV Households
Estimated Station Totals*	7,960	2,560	10,520
Average Weekly Circulation (2000)	6,211	1,088	7,300
Average Daily Circulation (2000)			3,746

*Estimated station totals are sums of the Nielsen TV and Cable TV household estimates for each county in which the station registers viewing of more than 5% as per the Nielsen Survey Methods.

Nebraska—North Platte

KNOP-TV Ch. 2

Network Service: NBC.

Licensee: North Platte Television Inc., Box 749, North Platte, NE 69103.

Studio: 4.7-mi NE of North Platte on Hwy. 83 N.

Mailing Address: Box 749, North Platte, NE 69101.

Phone: 308-532-2222. **Fax:** 308-532-9579.

E-mail: knop@nponl.ne.net

Web Site: <http://www.knop.msnbc.com>

Technical Facilities: Channel No. 2 (54-60 MHz). Authorized power: 100-kw visual, 15-kw aural. Antenna: 630-ft. above av. terrain, 609-ft. above ground, 3621-ft. above sea level.

Latitude 41° 12' 13"
Longitude 100° 43' 58"

Transmitter: 4.7-mi. NNE of center of town.

Digital Facilities: Channel No. 22 (518-524 MHz). Power: 1000-kw max. visual. Antenna: 820-ft. above av. terrain, 850-ft. above ground.

Latitude 41° 06' 13"
Longitude 100° 58' 52"

FCC Digital File Number: BPCDT-19991101AJA (pending).

Note: Latitude and longitude coordinates shown are based on the North American Datum of 1927 (NAD 27) as currently required by the Mass Media Bureau of the FCC.

News Service: AP.

Ownership: Shively Communications (Group Owner).

Began Operation: December 15, 1958. Sale to present owner by group headed by Fred E. Shrake & Mac Smock approved by FCC June 16, 1967.

Represented (sales): Seltel Inc.

Represented (engineering): Denny & Associates PC.

Personnel:

Ulysses A. Carlini, Vice President & General Manager.

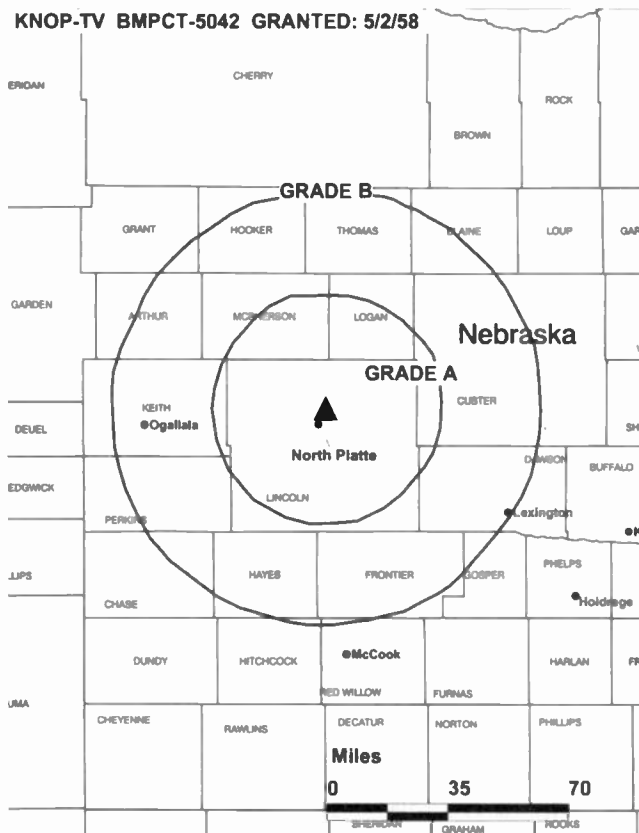
Gregg Hoover, Program & Promotion Director.

Jacque Harms, News Director.

Joe Swift, Sports Director.

Mike McNeil, Chief Engineer.

Mike Perry, Traffic Director.



© 2001 Warren Communications News

Rates: On request.

City of License: North Platte. **Station OMA:** North Platte. **Rank:** 209.

Circulation © 2000 Nielsen. Coverage based on Nielsen study.

Grand Total	Cable TV Households	Non-cable TV Households	Total TV Households
Estimated Station Totals*	21,600	13,530	35,130
Average Weekly Circulation (2000)	15,175	5,462	20,637
Average Daily Circulation (2000)			12,995
Station OMA Total	Cable TV Households	Non-cable TV Households	Total TV Households
Estimated Station Totals*	9,610	4,260	13,870
Average Weekly Circulation (2000)	8,581	3,288	11,869
Average Daily Circulation (2000)			8,381
Other OMA Total	Cable TV Households	Non-cable TV Households	Total TV Households
Estimated Station Totals*	11,990	9,270	21,260
Average Weekly Circulation (2000)	6,594	2,174	8,768
Average Daily Circulation (2000)			4,614

* Estimated station totals are sums of the Nielsen TV and Cable TV household estimates for each county in which the station registers viewing of more than 5% as per the Nielsen Survey Methods.

Nebraska—Omaha

KETV
Ch. 7

Network Service: ABC.

Licensee: KETV Hearst-Argyle Television Inc., 888 7th Ave., New York, NY 10106.

Studio: 2665 Douglas St., Omaha, NE 68131.

Phone: 402-345-7777. **Fax:** 402-978-8922.

Web Site: <http://www.ketv.com>

Technical Facilities: Channel No. 7 (174-180 MHz). Authorized power: 316-kw visual, 31.6-kw aural. Antenna: 1360-ft. above av. terrain, 1363-ft. above ground, 2549-ft. above sea level.

Latitude 41° 18' 32"
Longitude 96° 01' 37"

Transmitter: 5600 N. 72nd St.

Digital Facilities: Channel No. 20 (506-512 MHz). Power: 526.7-kw max. visual. Antenna: 1224-ft. above av. terrain, 1165-ft. above ground, 2350-ft. above sea level.

Latitude 41° 18' 32"
Longitude 96° 01' 37"

Transmitter: 5200 N. 72nd St.

FCC Digital File Number: BPCDT-970617KF (pending).

Note: Latitude and longitude coordinates shown are based on the North American Datum of 1927 (NAD 27) as currently required by the Mass Media Bureau of the FCC.

Multichannel TV Sound: Stereo only.

Satellite Earth Stations: Andrew, 6-meter Ku & C-band; Andrew, 7.3-meter C-band; BMS, 6-meter C-band; M/A-Com, 3-meter Ku-band; Avantek, M/A-Com receivers.

News Services: ABC NewsOne, AP, Conus, UPI.

Ownership: Hearst-Argyle Television Inc. (Group Owner).

Began Operation: September 17, 1957. Sale to present owner by Pulitzer Publishing Co. approved by FCC November 24, 1998 (Television Digest, Vol. 38:22, 48). Sale to Pulitzer Publishing Co. by Peter Kiewit Sons' Inc. (publisher of *Omaha World-Herald*) approved by FCC February 26, 1976 (Vol. 15:45). Sale of newspaper and TV station began with transfer of newspaper and 45% of KETV in 1962 and was completed the following year when transfer of the remaining 55% of KETV was approved by FCC June 11, 1963 (Vol. 2:45, 3:23).

Represented (sales): Eagle Television.

Represented (legal): Vemer, Liipfert, Bernhard, McPherson & Hand.

Personnel:

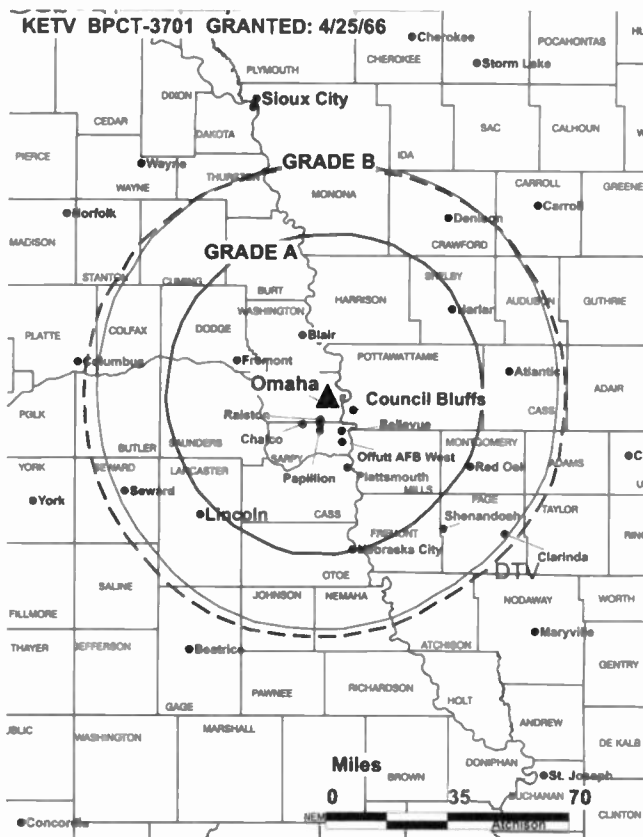
Phyllis Ned, President & General Manager.

John Curry, General Sales Manager.

Brian Sather, National Sales Manager.

Paul Tranisi, Promotion Director.

Jerry Olson, Operations Manager.



© 2001 Warren Communications News

RoseAnn Shannon, News Director.

Warren Behrens, Chief Engineer.

Kraig Johnson, Business Manager.

Highest 30 Sec. Rate: \$5000.

City of License: Omaha. **Station DMA:** Omaha. **Rank:** 75.

Circulation © 2000 Nielsen. Coverage based on Nielsen study.

Grand Total	Cable TV Households	Non-cable TV Households	Total TV Households
Estimated Station Totals*	388,180	130,890	519,070
Average Weekly Circulation (2000)	274,609	88,201	362,810
Average Daily Circulation (2000)			201,868
Station DMA Total	Cable TV Households	Non-cable TV Households	Total TV Households
Estimated Station Totals*	260,210	99,340	359,550
Average Weekly Circulation (2000)	213,008	78,780	291,787
Average Daily Circulation (2000)			171,674
Other DMA Total	Cable TV Households	Non-cable TV Households	Total TV Households
Estimated Station Totals*	127,970	31,550	159,520
Average Weekly Circulation (2000)	61,601	9,422	71,023
Average Daily Circulation (2000)			30,194

*Estimated station totals are sums of the Nielsen TV and Cable TV household estimates for each county in which the station registers viewing of more than 5% as per the Nielsen Survey Methods.

Nebraska—Omaha

KMTV Ch. 3

Network Service: CBS.

Licensee: Emmis Broadcasting Corp., 40 Monument Circle, Suite 700, Indianapolis, IN 46204.

Studio: 10714 Mockingbird Dr., Omaha, NE 68127.

Phone: 402-592-3333. **Fax:** 402-597-7698.

Web Site: <http://www.kmtv3.com>

Technical Facilities: Channel No. 3 (60-66 MHz). Authorized power: 100-kw visual, 20-kw aural. Antenna: 1370-ft. above av. terrain, 1345-ft. above ground, 2549-ft. above sea level.

Latitude 41° 18' 25.00"
Longitude 96° 01' 37.00"

Transmitter: 5400 N. 72nd St.

Digital Facilities: Channel No. 45 (656-662 MHz). Power: 1000-kw max. visual. Antenna: 1396-ft. above av. terrain, 1318-ft. above ground.

Latitude 41° 18' 24.60"
Longitude 96° 01' 36.60"

FCC Digital File Number: BPCDT-19991026ABT (pending).

Note: Latitude and longitude coordinates shown are based on the North American Datum of 1927 (NAD 27) as currently required by the Mass Media Bureau of the FCC.

Multichannel TV Sound: Stereo only.

Satellite Earth Stations: Transmit/receive Andrew, 4.6-meter Ku-band; AFC, 3.7-meter Ku-band; Harris, 3-meter C-band; Scientific-Atlanta, 4.6-meter C-band; Scientific-Atlanta, 7-meter C-band; DX Communications, Harris, M/A-Com, Scientific-Atlanta receivers.

News Services: AP, CBS Newspath.

Ownership: Emmis Broadcasting Corp. (Group Owner).

Began Operation: September 1, 1949. Sale to Lee Enterprises Inc. by May Broadcasting Co. approved by FCC November 7, 1986. Sale to present owner by Lee Enterprises Inc. approved by FCC September 27, 2000. (*Television Digest*, Vol. 40:20).

Represented (sales): Katz American Television.

Represented (legal): Wiley, Rein & Fielding.

Represented (engineering): David Steel & Associates Inc.

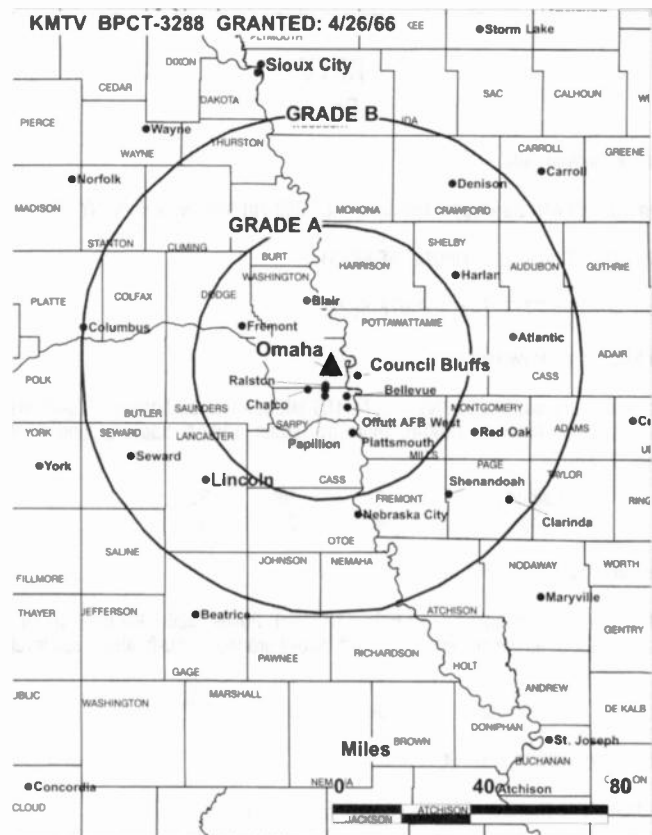
Personnel:

Chris Leister, General Manager.

David L. Kuehn, General Sales Manager.

Lin White, National Sales Manager.

Jay Nix, Engineering Director.



© 2001 Warren Communications News

Dominick Nardo, Marketing & Promotion Manager.

Highest 30 Sec. Rate: \$1500.

City of License: Omaha. **Station DMA:** Omaha. **Rank:** 75.

Circulation © 2000 Nielsen. Coverage based on Nielsen study.

Grand Total	Cable TV Households	Non-cable TV Households	Total TV Households
Estimated Station Totals*	382,290	133,880	516,170
Average Weekly Circulation (2000)	227,452	76,833	304,285
Average Daily Circulation (2000)			143,288
Station OMA Total	Cable TV Households	Non-cable TV Households	Total TV Households
Estimated Station Totals*	260,210	99,340	359,550
Average Weekly Circulation (2000)	182,114	70,039	252,153
Average Daily Circulation (2000)			125,795
Other OMA Total	Cable TV Households	Non-cable TV Households	Total TV Households
Estimated Station Totals*	122,080	34,540	156,620
Average Weekly Circulation (2000)	45,338	6,794	52,132
Average Daily Circulation (2000)			17,493

*Estimated station totals are sums of the Nielsen TV and Cable TV household estimates for each county in which the station registers viewing of more than 5% as per the Nielsen Survey Methods.

Nebraska—Omaha

KPTM Ch. 42

Network Service: FOX.

Licensee: Pappas Telecasting of the Midlands, 500 S. Chinowth Rd., Visalia, CA 93277.

Studio: 4625 Famam St., Omaha, NE 68132.

Phone: 402-558-4200. **Fax:** 402-554-4290.

Web Site: <http://www.kptm.com>

Technical Facilities: Channel No. 42 (638-644 MHz). Authorized power: 5000-kw max. visual, 500-kw max. aural. Antenna: 1559-ft. above av. terrain, 1479-ft. above ground, 2689-ft. above sea level.

Latitude 41° 04' 15"
Longitude 96° 13' 30"

Holds CP for change to 1893-ft. above av. terrain, 1814-ft. above ground, 3021-ft. above sea level. BPCT-870902KE.

Transmitter: 19801 Pflug Rd., Springfield.

Digital Facilities: Channel No. 43 (644-650 MHz). Power: 360-kw max. visual. Antenna: 1883-ft. above av. terrain, 1811-ft. above ground.

Latitude 41° 04' 15"
Longitude 96° 13' 30"

FCC Digital File Number: BPCDT-19991101 (pending).

Note: Latitude and longitude coordinates shown are based on the North American Datum of 1927 (NAD 27) as currently required by the Mass Media Bureau of the FCC.

Multichannel TV Sound: Stereo and separate audio program.

Satellite Earth Stations: AFC, 3.6-meter Ku-band; Harris, 6.1-meter C-band; Harris, M/A-Corn receivers.

LMA: Local marketing agreement with KXVO (W), Omaha.

Ownership: Pappas Telecasting Companies (Group Owner).

Began Operation: April 6, 1986.

Represented (sales): TeleRep Inc.

Represented (legal): Bryan Cave LLP.

Represented (engineering): Smith & Fisher; Cecil Lynch.

Personnel:

Harry J. Pappas, President.

Howard H. Shrier, Executive Vice President & Chief Operating Officer.

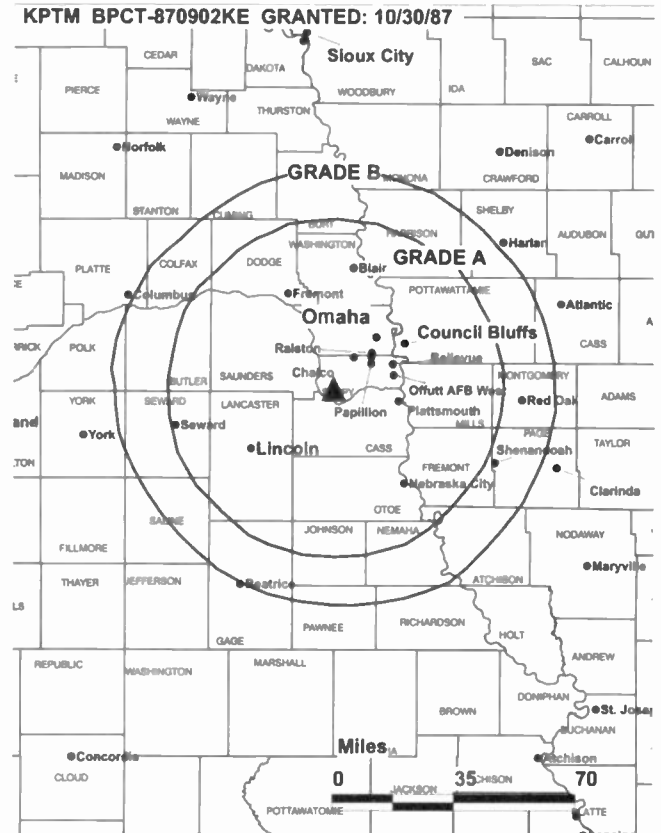
Dale Scherbring, Chief Corporate Engineer.

John Carpenter, Executive Vice President & General Manager.

Larry Forsgren, National Sales Manager.

Tim McGaffin, Local Marketing Manager.

Dariene Goldsberry, Program Manager.



© 2001 Warren Communications News

Shannon McIntosh, Traffic Manager.

Rick Creager, Production Manager.

Patty Moore, Business & Personnel Manager.

Highest 30 Sec. Rate: \$2300.

City of License: Omaha. Station DMA: Omaha. Rank: 75.

Circulation © 2000 Nielsen. Coverage based on Nielsen study.

Grand Total	Cable TV Households	Non-cable TV Households	Total TV Households
Estimated Station Totals*	386,970	138,100	525,070
Average Weekly Circulation (2000)	230,683	63,392	294,074
Average Daily Circulation (2000)			122,337
Station OMA Total	Cable TV Households	Non-cable TV Households	Total TV Households
Estimated Station Totals*	260,210	99,340	359,550
Average Weekly Circulation (2000)	164,021	51,616	215,637
Average Daily Circulation (2000)			90,612
Other OMA Total	Cable TV Households	Non-cable TV Households	Total TV Households
Estimated Station Totals*	126,760	38,760	165,520
Average Weekly Circulation (2000)	66,661	11,776	78,437
Average Daily Circulation (2000)			31,725

*Estimated station totals are sums of the Nielsen TV and Cable TV household estimates for each county in which the station registers viewing of more than 5% as per the Nielsen Survey Methods.

Nebraska—Omaha

KXVO
Ch. 15

Network Service: WBN.

Licensee: Mitts Telecasting Co., 205 S. West St., Suite A, Visalia, CA 93291.

Studio: 4625 Farnam St., Omaha, NE 68132.

Phone: 402-554-1500. **Fax:** 402-551-1515.

Technical Facilities: Channel No. 15 (476-482 MHz). Authorized power: 2529-kw max. visual. Antenna: 1280-ft. above av. terrain, 1200-ft. above ground, 2410-ft. above sea level.

Latitude 41° 04' 15"
Longitude 96° 13' 30"

Holds CP for change to 5000-kw max. visual, 1817-ft. above av. terrain, 1737-ft. above ground, 2947-ft. above sea level. BMPCT-960625KG.

Transmitter: 19801 Pflug Rd., Sarpy County.

Digital Facilities: Channel No. 38 (614-620 MHz). Power: 500-kw max. visual. Antenna: 1740-ft. above av. terrain, 1660-ft. above ground.

Latitude 41° 04' 15"
Longitude 96° 13' 30"

FCC Digital File Number: BPCDT-19991029ADQ (pending).

Note: Latitude and longitude coordinates shown are based on the North American Datum of 1927 (NAD 27) as currently required by the Mass Media Bureau of the FCC.

LMA: Local marketing agreement with KPTM (F), Omaha.

Ownership: Mitts Telecasting Co. (Group Owner).

Began Operation: June 10, 1995. Sale to present owner by Gary M. Cocola Family Trust approved by FCC June 13, 2000.

Represented (legal): Dow, Lohnes & Albertson PLLC.

Personnel:

Patrick Caffrey, Chief Operator.

Robert Epstein, General Marketing Manager.

Tim McGaffin, Local Marketing Manager.

Tom Markley, National Marketing Manager.

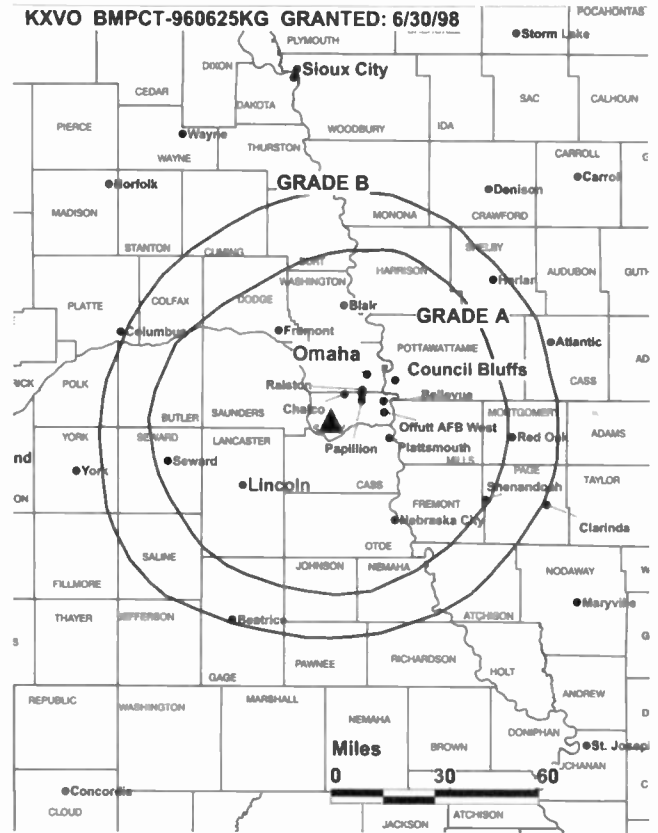
Dale Scherbring, Chief Engineer.

Kirk Winkler, News Director.

Steve Rabb, Special Projects.

Donna Ridgley, Creative Services Director.

Patty Moore, Business Manager.



© 2001 Warren Communications News

Rick Creager, Production Manager.

Rates: On request.

City of License: Omaha. **Station DMA:** Omaha. **Rank:** 75.

Circulation © 2000 Nielsen. Coverage based on Nielsen study.

Grand Total	Cable TV Households	Non-cable TV Households	Total TV Households
Estimated Station Totals*	362,520	138,330	500,850
Average Weekly Circulation (2000)	128,532	45,610	174,142
Average Daily Circulation (2000)			66,875
Station OMA Total	Cable TV Households	Non-cable TV Households	Total TV Households
Estimated Station Totals*	257,620	99,340	356,960
Average Weekly Circulation (2000)	94,259	37,048	131,307
Average Daily Circulation (2000)			51,247
Other OMA Total	Cable TV Households	Non-cable TV Households	Total TV Households
Estimated Station Totals*	104,900	38,990	143,890
Average Weekly Circulation (2000)	34,272	8,563	42,835
Average Daily Circulation (2000)			15,627

*Estimated station totals are sums of the Nielsen TV and Cable TV household estimates for each county in which the station registers viewing of more than 5% as per the Nielsen Survey Methods.

Nebraska—Omaha

WOWT Ch. 6

Network Service: NBC.

Licensee: Benedek License Corp., 100 Park Ave., Rockford, IL 61101.

Studio: 3501 Famam St., Omaha, NE 68131.

Phone: 402-346-6666. **Fax:** 402-233-7880.

E-mail: info@wowt.com; sixonline@wowt.com

Web Site: http://www.wowt.com

Technical Facilities: Channel No. 6 (82-88 MHz). Authorized power: 100-kw visual, 20-kw aural. Antenna: Circularly polarized, 1370-ft. above av. terrain, 1343-ft. above ground, 2534-ft. above sea level.

Latitude 41° 18' 40"
Longitude 96° 01' 37"

Transmitter: 5800 N. 72nd St.

Digital Facilities: Channel No. 22 (518-524 MHz). Power: 982.1-kw max. visual. Antenna: 1371-ft. above av. terrain, 1306-ft. above ground.

Latitude 41° 18' 40"
Longitude 96° 01' 37"

FCC Digital File Number: BPCDT-19991018AAP (pending).

Note: Latitude and longitude coordinates shown are based on the North American Datum of 1927 (NAD 27) as currently required by the Mass Media Bureau of the FCC.

Multichannel TV Sound: Stereo only.

Satellite Earth Station: Harris, 6.1-meter; Harris, M/A-Com, Scientific-Atlanta receivers.

News Services: AP, CNN Newsource, ESDI, National Weather Service, NBC News Channel.

Ownership: Benedek Broadcasting Co. LLC (Group Owner).

Began Operation: August 29, 1949. Chronicle Publishing sold station to LIN Television, which then traded station to present owner. FCC approved deal March 23, 2000. Sale to Chronicle Publishing Inc. by Meredith Corp. approved by FCC May 20, 1975 (Television Digest, Vol. 15:6, 8). Sale to Meredith approved by FCC September 1951 (Vol. 7:32, 39).

Represented (sales): Petry Television Inc.

Represented (legal): Covington & Burling.

Represented (engineering): du Treil, Lundin & Rackley.

Personnel:

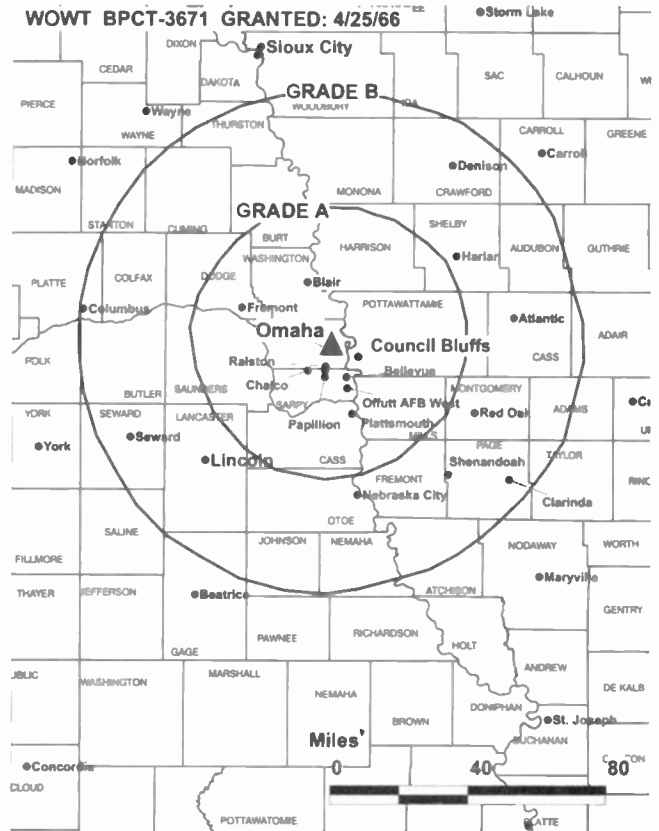
Lou Kirchen, Vice President & General Manager.

Don Felton, Local Sales Manager.

Brenda Constant, Local Sales Manager.

Dan Heithoff, Operations Manager.

John Clark, News Director.



© 2001 Warren Communications News

Dan Cupak, Promotion & Marketing Manager.

Gail Lee, Community Affairs Director.

Rates: On request.

City of License: Omaha. **Station DMA:** Omaha. **Rank:** 75.

Circulation © 2000 Nielsen. Coverage based on Nielsen study.

Grand Total	Cable TV Households	Non-cable TV Households	Total TV Households
Estimated Station Totals*	390,250	139,240	529,490
Average Weekly Circulation (2000)	280,007	87,308	367,316
Average Daily Circulation (2000)			196,048
Station DMA Total	Cable TV Households	Non-cable TV Households	Total TV Households
Estimated Station Totals*	260,210	99,340	359,550
Average Weekly Circulation (2000)	206,862	75,927	282,789
Average Daily Circulation (2000)			160,321
Other DMA Total	Cable TV Households	Non-cable TV Households	Total TV Households
Estimated Station Totals*	130,040	39,900	169,940
Average Weekly Circulation (2000)	73,145	11,381	84,527
Average Daily Circulation (2000)			35,727

*Estimated station totals are sums of the Nielsen TV and Cable TV household estimates for each county in which the station registers viewing of more than 5% as per the Nielsen Survey Methods.

Nebraska—Scottsbluff

KDUH-TV

Ch. 4

(Affiliate of KOTA-TV, Rapid City, SD)

Network Service: ABC.

Licensee: Duhamel Broadcasting Enterprises, Box 1760, Rapid City, SD 57709.

Studio: 1523 First Ave., Scottsbluff, NE 69361.

Mailing Address: Box 1760, Rapid City, SD 57709-1760.

Phone: 308-632-3071.

Technical Facilities: Channel No. 4 (66-72 MHz). Authorized power: 100-kw visual, 20-kw aural. Antenna: 2000-ft. above av. terrain, 1961-ft. above ground, 6316-ft. above sea level.

Latitude 42° 10' 21"
Longitude 103° 13' 57"

Transmitter: 13.1-mi. SW of Hemingford, NE.

FCC Proposed Digital Facilities: Channel No. 20 (506-512 MHz). Authorized power: 1000-kw visual, Antenna: 2000.8-ft. above av. terrain.

Note: Latitude and longitude coordinates shown are based on the North American Datum of 1927 (NAD 27) as currently required by the Mass Media Bureau of the FCC.

Satellite Earth Stations: RCA Americom, Ku-band; Simulcast, 5-meter; Simulcast receivers.

News Services: ABC NewsOne, AP.

Ownership: Duhamel Broadcasting Enterprises (Group Owner).

Began Operation: February 20, 1958.

Represented (sales): Katz Television; The Soderlund Co. (Omaha-Lincoln).

Represented (legal): Shaw Pittman

Represented (engineering): Edward F. Lorentz & Associates; Vir James PC Broadcast Engineering (Denver).

Personnel:

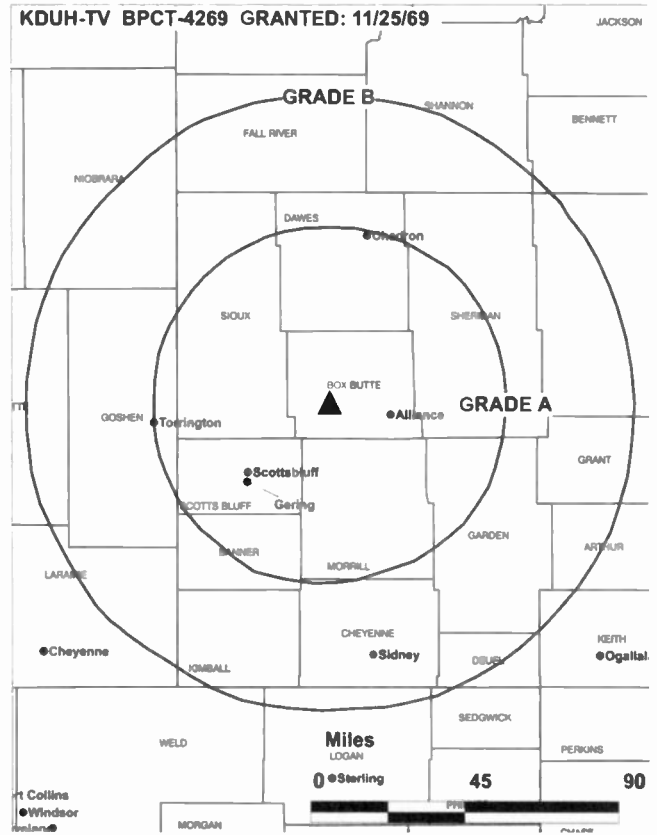
William Duhamel, General Manager.

Steve Duffy, General Sales Manager.

Frank Etherington, Engineering Director.

Rates: On request.

City of License: Hay Springs. **Station DMA:** Cheyenne-Scottsbluff-Sterling. **Rank:** 198.



Circulation © 2000 Nielsen. Coverage based on Nielsen study.

Grand Total	Cable TV Households	Non-cable TV Households	Total TV Households
Estimated Station Totals*	20,170	10,750	30,920
Average Weekly Circulation (2000)	14,593	4,283	18,876
Average Daily Circulation (2000)			11,062
Station DMA Total	Cable TV Households	Non-cable TV Households	Total TV Households
Estimated Station Totals*	11,920	7,350	19,270
Average Weekly Circulation (2000)	9,548	2,650	12,197
Average Daily Circulation (2000)			6,888
Other DMA Total	Cable TV Households	Non-cable TV Households	Total TV Households
Estimated Station Totals*	8,250	3,400	11,650
Average Weekly Circulation (2000)	5,045	1,633	6,678
Average Daily Circulation (2000)			4,173

*Estimated station totals are sums of the Nielsen TV and Cable TV household estimates for each county in which the station registers viewing of more than 5% as per the Nielsen Survey Methods.

Nebraska—Scottsbluff-Gering

KSTF
Ch. 10

(Satellite of KGWN-TV, Cheyenne, WY)

Network Service: CBS.

Licensee: Benedek Broadcasting Corp., 308 W. State St., Suite 210, Rockford, IL 61101.

Studio: See KGWN-TV, Cheyenne, WY.

Mailing Address: 2923 E. Lincolnway, Cheyenne, WY 82001.

Phone: 307-634-7755. **Fax:** 307-637-8604.

Technical Facilities: Channel No. 10 (192-198 MHz). Authorized power: 240-kw visual, 24-kw aural. Antenna: 840-ft. above av. terrain, 674-ft. above ground, 5141-ft. above sea level.

Latitude 41° 59' 58"
Longitude 103° 39' 55"

Transmitter: 9.5-mi. N of center of Scottsbluff.

Digital Facilities: Channel No. 29 (560-566 MHz). Power: 100-kw max. visual. Antenna: 840-ft. above av. terrain, 643-ft. above ground.

Latitude 41° 59' 58"
Longitude 103° 39' 55"

FCC Digital File Number: BPCDT-19991028ACU. Granted: March 10, 2000.

Note: Latitude and longitude coordinates shown are based on the North American Datum of 1927 (NAD 27) as currently required by the Mass Media Bureau of the FCC.

Satellite Earth Station: RCA, 3.5-meter; RCA receivers.

News Service: AP.

Ownership: Benedek Broadcasting Co. LLC (Group Owner).

Began Operation: August 7, 1955. Sale to Lamb Enterprises by Frontier Broadcasting Co. (McCraken) approved by FCC July 6, 1972 (*Television Digest*, Vol. 11:47; 12:28). Sale to Burke Broadcasting by Lamb Enterprises approved by FCC October 14, 1983. Sale to Stauffer Communications by Burke Broadcasting approved by FCC July 8, 1986 (Vol. 26:13). Sale to Morris Communications by Stauffer Communications approved by FCC May 2, 1995. Sale to present owner by Morris Communications approved by FCC April 12, 1996 (Vol. 35:49).

Represented (sales): Petry Television Inc.

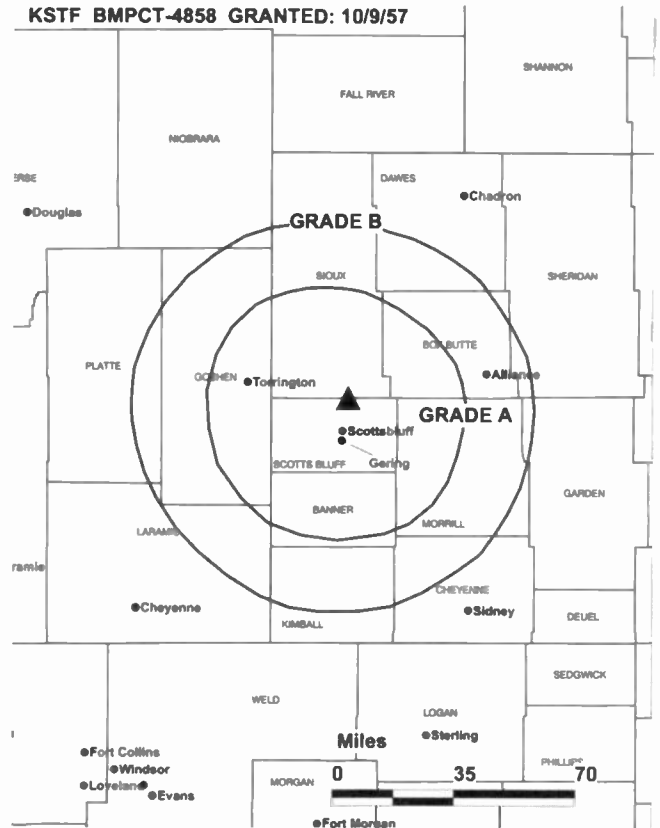
Represented (legal): Dow, Lohnes & Albertson PLLC.

Personnel: See KGWN-TV, Cheyenne, WY.

Highest 30 Sec. Rate: \$65.

City of License: Scottsbluff. **Station DMA:** Cheyenne-Scottsbluff-Sterling. **Rank:** 198.

KSTF BMPCT-4858 GRANTED: 10/9/57



© 2001 Warren Communications News

Circulation © 2000 Nielsen. Coverage based on Nielsen study.

Grand Total	Cable TV Households	Non-cable TV Households	Total TV Households
Estimated Station Totals*	16,620	9,880	26,500
Average Weekly Circulation (2000)	10,843	3,716	14,559
Average Daily Circulation (2000)			7,729
Station DMA Total	Cable TV Households	Non-cable TV Households	Total TV Households
Estimated Station Totals*	11,920	7,350	19,270
Average Weekly Circulation (2000)	8,978	3,515	12,493
Average Daily Circulation (2000)			7,070
Other DMA Total	Cable TV Households	Non-cable TV Households	Total TV Households
Estimated Station Totals*	4,700	2,530	7,230
Average Weekly Circulation (2000)	1,865	201	2,066
Average Daily Circulation (2000)			659

* Estimated station totals are sums of the Nielsen TV and Cable TV household estimates for each county in which the station registers viewing of more than 5% as per the Nielsen Survey Methods.

Nebraska—Superior

KSNB-TV

Ch. 4

(Satellite of KTVG, Grand Island, NE)

Network Service: FOX.

Licensee: Colins Broadcasting Co., 205 S. West St., Suite A, Visalia, CA 93291.

Studio: See KHGI-TV, Kearney-Hastings-Grand Island, NE.

Mailing Address: Box 220, Kearney, NE 68848.

Phone: 308-743-2494. **Fax:** 308-743-2644.

Technical Facilities: Channel No. 4 (66-72 MHz). Authorized power: 100-kw visual, 10-kw aural. Antenna: 1130-ft. above av. terrain, 1086-ft. above ground, 2837-ft. above sea level.

Latitude 40° 05' 13"
Longitude 97° 55' 12"

Holds CP for change to 1109-ft. above av. terrain, 1040-ft. above ground, 2774-ft. above sea level; lat. 40° 5' 15", long. 97° 55' 12". BMPCT-20000324ABD.

Transmitter: 5-mi. NW of Superior.

Digital Facilities: Channel No. 34 (590-596 MHz). Power: 1000-kw max. visual. Antenna: 1034-ft. above av. terrain, 967-ft. above ground.

Latitude 40° 05' 15"
Longitude 97° 55' 12"

FCC Digital File Number: BPCDT-19991004ABO. Granted: November 30, 1999.

Note: Latitude and longitude coordinates shown are based on the North American Datum of 1927 (NAD 27) as currently required by the Mass Media Bureau of the FCC.

Satellite Earth Station: Prodelin, 5-meter; Standard Components receivers.

News Services: ABC NewsOne, AP, Conus, National Weather Service, WSI.

Ownership: Colins Broadcasting Co.

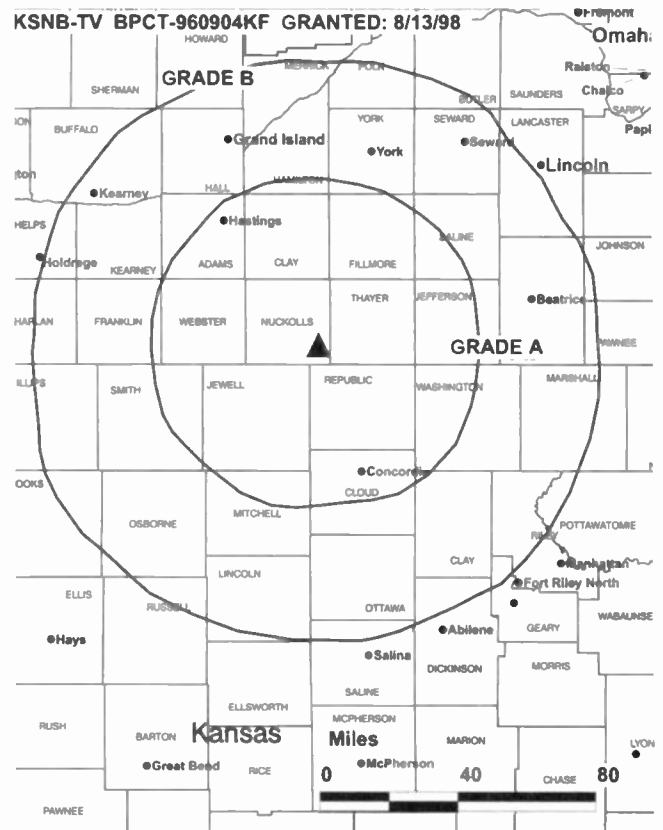
Began Operation: October 1, 1965. Assignment to Fant Broadcasting Co. LLC by bankruptcy trustee Joseph Girard granted by FCC May 13, 1993. Sale to Blackstar by Fant Broadcasting Co. approved by FCC December 15, 1995, but not consummated. Sale to Pappas Telecasting, amended to Colins Broadcasting Co. (Thomas F. Mitts), approved by FCC February 17, 1999.

Represented (sales): Petry Television Inc.

Represented (engineering): Denny & Associates PC.

**We were the broker
in the 1986 sale of
KSNB-TV**

THE TED HEPBURN COMPANY
Ted Hepburn, President
325 Garden Rd., Palm Beach, FL 33480
(561) 863-8995



© 2001 Warren Communications News

Personnel: See KHGI-TV, Kearney-Hastings-Grand Island, NE.

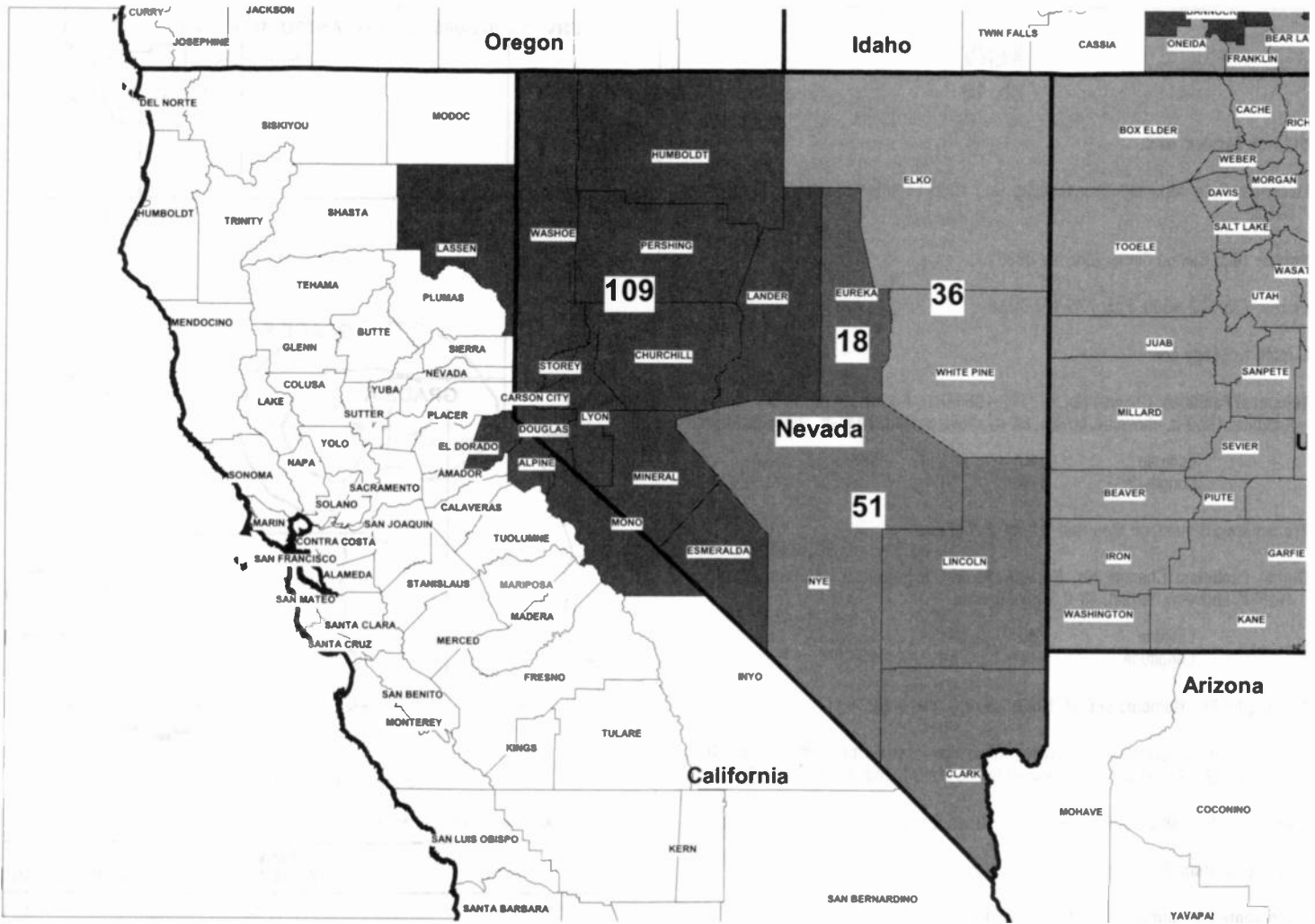
Rates: On request.

City of License: Superior. **Station DMA:** Lincoln & Hastings-Kearney. **Rank:** 101.

Circulation © 2000 Nielsen. Coverage based on Nielsen study.

Grand Total	Cable TV Households	Non-cable TV Households	Total TV Households
Estimated Station Totals*	48,960	37,220	86,180
Average Weekly Circulation (2000)	14,584	5,970	20,554
Average Daily Circulation (2000)			5,900
Station OMA Total	Cable TV Households	Non-cable TV Households	Total TV Households
Estimated Station Totals*	38,850	32,710	71,560
Average Weekly Circulation (2000)	12,807	5,449	18,256
Average Daily Circulation (2000)			5,226
Other OMA Total	Cable TV Households	Non-cable TV Households	Total TV Households
Estimated Station Totals*	10,110	4,510	14,620
Average Weekly Circulation (2000)	1,777	521	2,298
Average Daily Circulation (2000)			674

*Estimated station totals are sums of the Nielsen TV and Cable TV household estimates for each county in which the station registers viewing of more than 5% as per the Nielsen Survey Methods.



© 2001 Warren Communications News

MARKET	NIelsen DMA TV HOUSEHOLDS	RANK	MARKET AREA COMMERCIAL STATIONS
Denver, CO	1,312,300	18	KCEC (50), KCNC-TV (4), KDEN (25), KDVR (31), KFCT (22), KFNR (11), KMAS-TV (24), KMGH-TV (7), KPXC-TV (59), KREG-TV (3), KTVD (20), KTVJ (14), KTVS (3), KUSA-TV (9), KWGN-TV (2), KWHD (53)
Salt Lake City, UT	732,380	36	KAZG (24), KCSG (4), KENV (10), KGWR-TV (13), KJWY (2), KJZZ-TV (14), KSL-TV (5), KSTU (13), KTVX (4), KUPX (16), KUSG (12), KUTV (2), KUWB (30)
Las Vegas, NV	559,330	51	KBLR (39), KFBT (33), KINC (15), KLAS-TV (8), KTNV (13), KVBC (3), KVVU-TV (5), KVWB (21)
Reno, NV	232,960	109	KAME-TV (21), KOLO-TV (8), KREN-TV (27), KRNV (4), KRXI (11), KTVN (2), KWNV (7)

State Cross Reference List

Communities that receive programs of stations that are located elsewhere.

- KVVU-TV, Henderson. See Las Vegas, NV
- KBLR, Las Vegas. See Paradise, NV

Nevada Analog Station Totals as of November 1, 2000

	VHF	UHF	TOTAL
Commercial Television	10	6	16
Educational Television	2	0	2
	12	6	18

Nevada—Elko

KENV Ch. 10

Network Service: NBC.

Licensee: Ruby Mountain Broadcasting Co., 1500 Foremaster Lane, Las Vegas, NV 89102.

Studio: 1025 Chilton Circle, Elko, NV 89801.

Phone: 775-777-8500. **Fax:** 775-777-7758.

E-mail: tv@kenv.com

Technical Facilities: Channel No. 10 (192-198 MHz). Authorized power: 3.1-kw visual. Antenna: 1850-ft. above av. terrain, 66-ft. above ground, 7441-ft. above sea level.

Latitude 40° 41' 53.00"
Longitude 115° 54' 13.00"

Transmitter: Grindstone Mountain, 12-mi. SW of Elko.

Digital Facilities: Channel No. 8 (180-186 MHz). Power: 3.1-kw visual. Antenna: 1827-ft. above av. terrain, 43-ft. above ground.

Latitude 40° 41' 52.50"
Longitude 115° 54' 13.00"

FCC Digital File Number: BPCDT-19991029AEC (pending).

Note: Latitude and longitude coordinates shown are based on the North American Datum of 1927 (NAD 27) as currently required by the Mass Media Bureau of the FCC.

Ownership: Sunbelt Communications Co. (Group Owner).

Began Operation: March 25, 1997.

Represented (engineering): Hammett & Edison Inc.

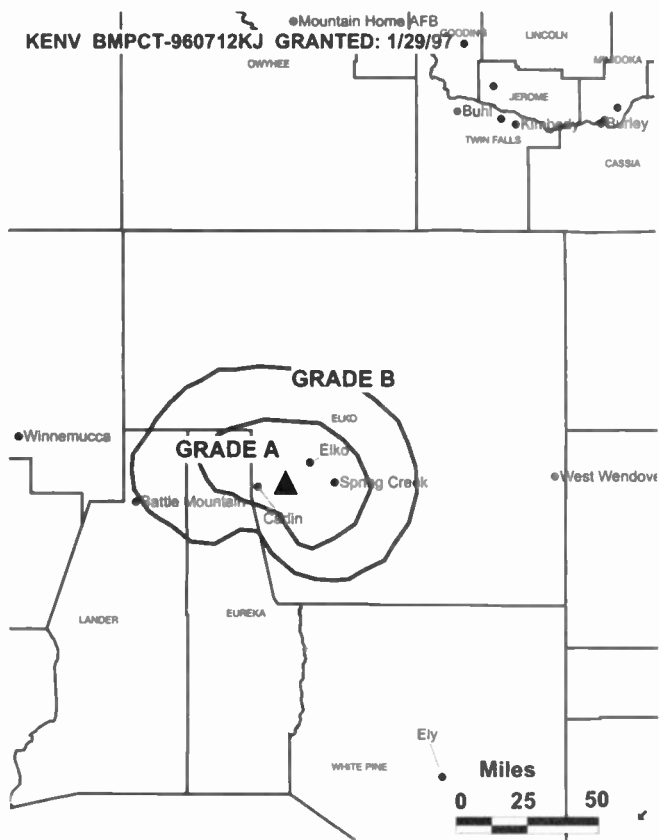
Personnel:

Jim Elliott, Station Manager.

Rates: On request.

City of License: Elko.

Station DMA: Salt Lake City. **Rank:** 36.



© 2001 Warren Communications News

Circulation © 2000 Nielsen. Coverage based on Nielsen study.

Grand Total	Cable TV Households	Non-cable TV Households	Total TV Households
Estimated Station Totals*	11,030	6,130	17,160
Average Weekly Circulation (2000)	5,019	1,845	6,864
Average Daily Circulation (2000)			3,638
Station DMA Total	Cable TV Households	Non-cable TV Households	Total TV Households
Estimated Station Totals*	11,030	6,130	17,160
Average Weekly Circulation (2000)	5,019	1,845	6,864
Average Daily Circulation (2000)			3,638

* Estimated station totals are sums of the Nielsen TV and Cable TV household estimates for each county in which the station registers viewing of more than 5% as per the Nielsen Survey Methods.

Nevada—Las Vegas

KFBT
Ch. 33

Network Service: Independent.

Licensee: Sinclair Communications Inc., 10760 Beaver Dam Rd., Cockeysville, MD 21030.

Studio: 3830 S. Jones Blvd., Las Vegas, NV 89103.

Phone: 702-873-0033. **Fax:** 702-873-6192.

Web Site: <http://www.kfbt.com>

Technical Facilities: Channel No. 33 (584-590 MHz). Authorized power: 1349-kw max. visual. Antenna: 1906-ft. above av. terrain, 174-ft. above ground, 4494-ft. above sea level.

Latitude 35° 56' 44"
Longitude 115° 02' 31"

Transmitter: 1.03-mi. NE of Black Mountain.

FCC Proposed Digital Channel Number: Ch. 29.

Note: Latitude and longitude coordinates shown are based on the North American Datum of 1927 (NAD 27) as currently required by the Mass Media Bureau of the FCC.

Satellite Earth Station: Comtech, C-band; Harris receivers.

LMA: Local marketing agreement with KVWB (W), Las Vegas.

Ownership: Sinclair Broadcast Group Inc. (Group Owner).

Began Operation: August 1, 1989. Sale to ACME Television Holdings LLC by Channel 33 Inc. approved by FCC December 18, 1997. Sale to present owner by ACME approved by FCC February 23, 2000.

Represented (sales): Adam Young Inc.

Personnel:

Rob Weisbord, General Manager.

Todd Senter, General Sales Manager.

Jeff Gotts, Chief Engineer.

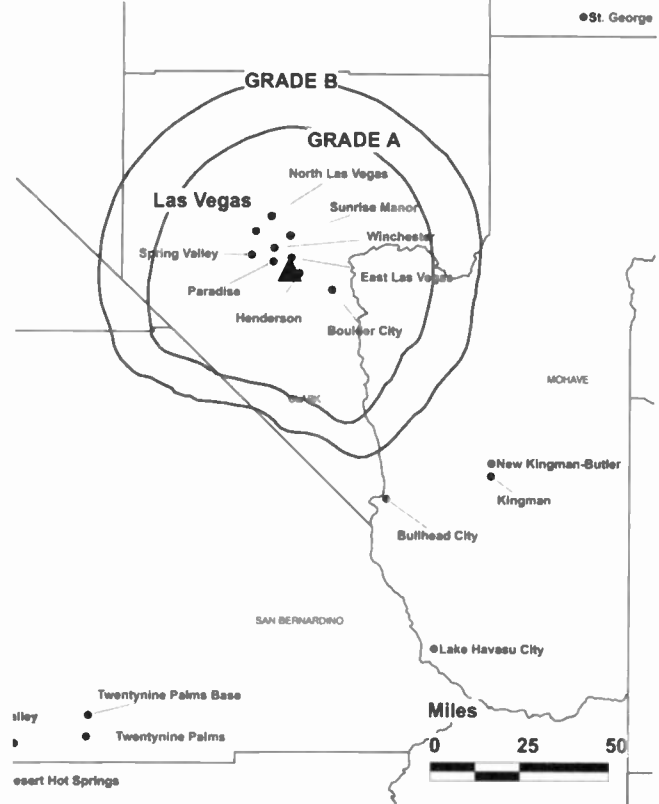
L. J. deJarnett, Program Director.

Korie Fera, Promotion Director.

Danny Koker, Production Manager.

Lori Conroy, Business Manager.

KFBT BMPCT-890130KL GRANTED: 5/5/89



Highest 30 Sec. Rate: \$225.

City of License: Las Vegas. **Station DMA:** Las Vegas. **Rank:** 51.

Circulation © 2000 Nielsen. Coverage based on Nielsen study.

Grand Total	Cable TV Households	Non-cable TV Households	Total TV Households
Estimated Station Totals*	356,200	151,930	508,130
Average Weekly Circulation (2000)	75,871	33,121	108,991
Average Daily Circulation (2000)			35,061
Station DMA Total	Cable TV Households	Non-cable TV Households	Total TV Households
Estimated Station Totals*	356,200	151,930	508,130
Average Weekly Circulation (2000)	75,871	33,121	108,991
Average Daily Circulation (2000)			35,061

*Estimated station totals are sums of the Nielsen TV and Cable TV household estimates for each county in which the station registers viewing of more than 5% as per the Nielsen Survey Methods.

Nevada—Las Vegas

KINC
Ch. 15

Network Service: Univision.

Licensee: Entravision Holdings LLC, 11900 Olympic Blvd., Suite 590, Los Angeles, CA 90064.

Studio: 500 Pilot Rd., Suite D, Las Vegas, NV 89119.

Phone: 702-434-0015. **Fax:** 702-434-0527.

Technical Facilities: Channel No. 15 (476-482 MHz). Authorized power: 1145-kw max. visual. Antenna: 1850-ft. above av. terrain, 125-ft. above ground, 4446-ft. above sea level.

Latitude 35° 56' 44"
Longitude 115° 02' 31"

Transmitter: KFBT tower on Black Mountain.

Digital Facilities: Channel No. 16 (482-488 MHz). Power: 200-kw max. visual. Antenna: 1872-ft. above av. terrain, 125-ft. above ground.

Latitude 35° 56' 46"
Longitude 115° 02' 34"

FCC Digital File Number: BPCDT-19991029ACP (pending).

Note: Latitude and longitude coordinates shown are based on the North American Datum of 1927 (NAD 27) as currently required by the Mass Media Bureau of the FCC.

Ownership: Entravision Communications Corp. (Group Owner).

Began Operation: July 15, 1995. Sale to current owner from Tierra Alta Broadcasting Inc. approved by FCC April 25, 1997. Tierra Alta acquired interest in Entravision in exchange for station.

Represented (sales): Univision.

Represented (legal): Thompson, Hine & Flory.

Personnel:

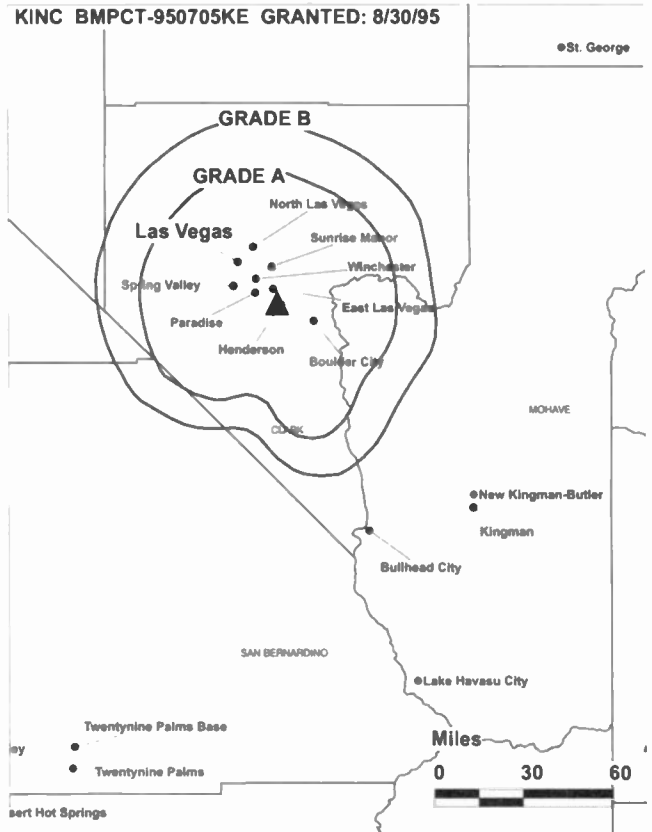
Gabriel Quiroz, General Manager.

John Garcia, Chief Engineer.

Tim Foster, General Sales Manager.

David Fish, National Sales Manager.

Xochitl Sandoval, News Director.



© 2001 Warren Communications News

Highest 30 Sec. Rate: \$400.

City of License: Las Vegas. **Station DMA:** Las Vegas. **Rank:** 51.

Circulation © 2000 Nielsen. Coverage based on Nielsen study.

Grand Total	Cable TV Households	Non-cable TV Households	Total TV Households
Estimated Station Totals*	0	151,930	151,930
Average Weekly Circulation (2000)	0	20,814	20,814
Average Daily Circulation (2000)			8,508
Station OMA Total	Cable TV Households	Non-cable TV Households	Total TV Households
Estimated Station Totals*	0	151,930	151,930
Average Weekly Circulation (2000)	0	20,814	20,814
Average Daily Circulation (2000)			8,508

* Estimated station totals are sums of the Nielsen TV and Cable TV household estimates for each county in which the station registers viewing of more than 5% as per the Nielsen Survey Methods.

Nevada—Las Vegas

KLAS-TV Ch. 8

Network Service: CBS.

Licensee: Landmark Television Inc., 3228 Channel 8 Dr., Las Vegas, NV 89109.

Studio: 3228 Channel 8 Dr., Las Vegas, NV 89109.

Mailing Address: Box 15047, Las Vegas, NV 89114.

Phone: 702-792-8888. **Fax:** 702-734-7437.

Web Site: <http://www.klastv.com>

Technical Facilities: Channel No. 8 (180-186 MHz). Authorized power: 316-kw max. & 288-kw horizontal visual, 63.2-kw max. & 57.5-kw horizontal aural. Antenna: 2000-ft. above av. terrain, 271-ft. above ground, 4606-ft. above sea level.

Latitude 35° 56' 44"
Longitude 115° 02' 33"

Transmitter: Black Mountain, 7-mi. from Henderson.

Digital Facilities: Channel No. 7 (174-180 MHz). Power: 2.4-kw visual. Antenna: 1962-ft. above av. terrain, 236-ft. above ground.

Latitude 35° 56' 44"
Longitude 115° 02' 33"

Transmitter: Black Mountain, 16 miles SE of Las Vegas, Nevada.

FCC Digital File Number: BPCDT-19990922AAY. Granted: November 30, 1999.

Note: Latitude and longitude coordinates shown are based on the North American Datum of 1927 (NAD 27) as currently required by the Mass Media Bureau of the FCC.

Satellite Earth Stations: Anixter, 5-meter C-band; DH Satellite, 5-meter Ku-band; Microdyne, 7-meter C-band; Scientific-Atlanta, 4.6-meter C-band; Scientific-Atlanta, 7-meter C-band; Microdyne receivers.

SNG Mobile Dish: SatCom, 2.4-meter Ku-band.

News Services: AP, Conus, NIWS, UPI.

Ownership: Landmark Communications Inc. (Group Owner).

Began Operation: July 8, 1953. Sale to Hughes Tool Co. by H. M. Greenspun and *Las Vegas Sun* approved by FCC February 14, 1968 (*Television Digest*, Vol. 8:8, 9). Sale to present owner by the estate of Howard R. Hughes approved by FCC May 15, 1978 (Vol. 18:7).

Represented (sales): Katz Continental Television.

Represented (legal): Hogan & Hartson LLP.

Personnel:

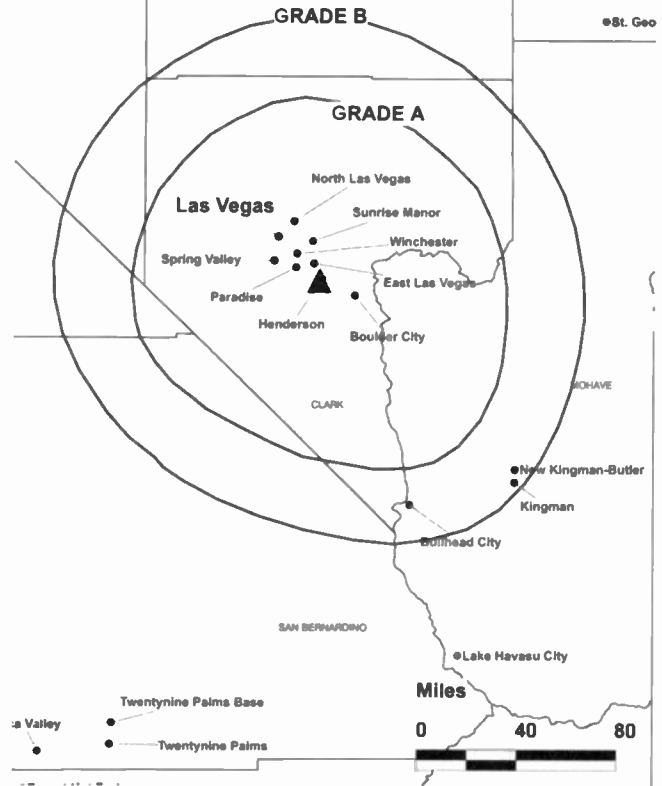
Richard Fraim, President & General Manager.

Linda Bonnici, General Sales Manager.

Gene Ross, News Director.

Emily Neilson, Program Director.

KLAS-TV BPCT-4448 GRANTED: 9/1/71



© 2001 Warren Communications News

Virginia Canfield, Business Manager.

Rates: On request.

City of License: Las Vegas. **Station DMA:** Las Vegas. **Rank:** 51.

Circulation © 2000 Nielsen. Coverage based on Nielsen study.

Grand Total	Cable TV Households	Non-cable TV Households	Total TV Households
Estimated Station Totals*	362,050	180,780	542,830
Average Weekly Circulation (2000)	262,864	117,426	380,290
Average Daily Circulation (2000)			212,562
Station OMA Total	Cable TV Households	Non-cable TV Households	Total TV Households
Estimated Station Totals*	360,000	159,850	519,850
Average Weekly Circulation (2000)	262,755	113,198	375,954
Average Daily Circulation (2000)			211,951
Other OMA Total	Cable TV Households	Non-cable TV Households	Total TV Households
Estimated Station Totals*	2,050	20,930	22,980
Average Weekly Circulation (2000)	109	4,228	4,337
Average Daily Circulation (2000)			611

*Estimated station totals are sums of the Nielsen TV and Cable TV household estimates for each county in which the station registers viewing of more than 5% as per the Nielsen Survey Methods.

Nevada—Las Vegas

KTNV
Ch. 13

Network Service: ABC.

Licensee: Journal Broadcast Corp., Box 693, Milwaukee, WI 53201.

Studio: 3355 S. Valley View Blvd., Las Vegas, NV 89102.

Phone: 702-876-1313. **Fax:** 702-871-1961.

E-mail: ktnv13@ktnv.com

Web Site: <http://www.ktnv.com>

Technical Facilities: Channel No. 13 (210-216 MHz). Authorized power: 316-kw visual, 15.8-kw aural. Antenna: 2000-ft. above av. terrain, 268-ft. above ground, 4603-ft. above sea level.

Latitude 35° 56' 43"
Longitude 115° 00' 32"

Transmitter: 15.1-mi. SSE of Las Vegas, Black Mountain.

Latitude 35° 56' 43"
Longitude 115° 00' 32"

FCC Digital File Number: BPCDT-19991101AKE (pending).

Note: Latitude and longitude coordinates shown are based on the North American Datum of 1927 (NAD 27) as currently required by the Mass Media Bureau of the FCC.

Multichannel TV Sound: Stereo only.

Satellite Earth Stations: Andrew, 4.5-meter C-band; Andrew, 7-meter C-band; DX Antenna, 3-meter C-band; Microdyne, 5-meter C-band; RCA, 3-meter Ku-band; Avantek, DX Engineering, RCA, Scientific-Atlanta, Standard Electronics receivers.

News Services: ABC NewsOne, AP.

Ownership: Journal Broadcast Group Inc. (Group Owner).

Began Operation: May 4, 1956. Sale to Adelson group by Albert Zugsmith interests approved by FCC November 20, 1957 (*Television Digest*, Vol. 13:34, 42, 47). Sale to Nevada Broadcasters Fund Inc. by Mervyn L. & Nathan Adelson and Irwin A. Molasky approved by FCC November 5, 1959 (Vol. 15:42, 45). Interim authorization granted August 9, 1967 to Ch. 13 of Las Vegas Inc. CP granted to Talmac Inc. April 16, 1969 (Vol. 9:15). Positive control by Williams Family Group approved by FCC July 11, 1974. Sale to present owner approved by FCC June 29, 1979 (Vol. 19:8).

Represented (sales): Petry Television Inc.

Represented (legal): Crowell & Moring LLP.

Personnel:

Kristine Foate, Vice President & General Manager.

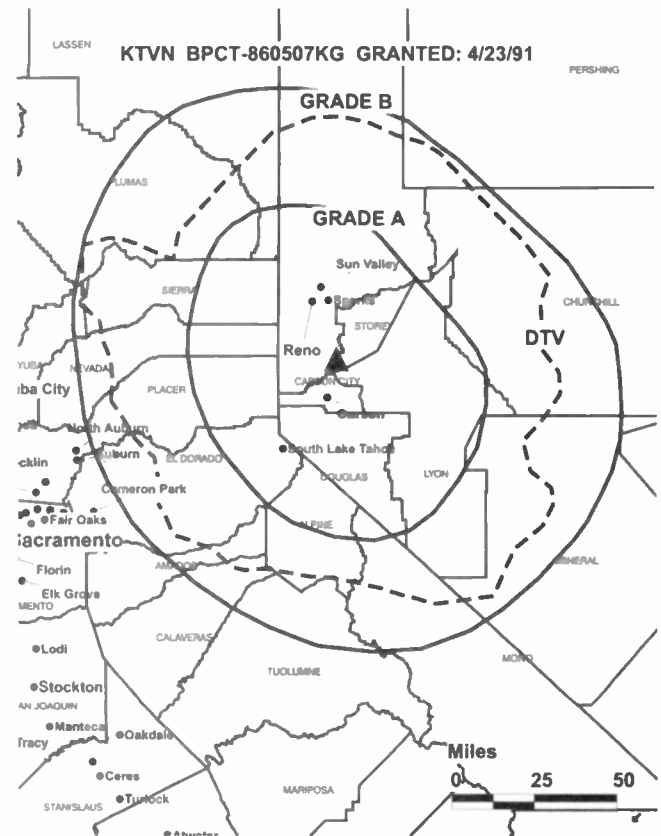
John Dalrymple, General Sales Manager.

David Madsen, Local Sales Manager.

Mike Long, National Sales Manager.

Julie Akins, News Director.

Larry Amburgey, Business Manager.



© 2001 Warren Communications News

Christi Braginton, Promotion Director.

Greg Rogers, Production Manager.

Bob Hauck, Chief Engineer.

Rates: On request.

City of License: Las Vegas. **Station DMA:** Las Vegas. **Rank:** 51.

Circulation © 2000 Nielsen. Coverage based on Nielsen study.

Grand Total	Cable TV Households	Non-cable TV Households	Total TV Households
Estimated Station Totals*	360,000	180,780	540,780
Average Weekly Circulation (2000)	252,800	105,323	358,123
Average Daily Circulation (2000)			172,083
Station DMA Total	Cable TV Households	Non-cable TV Households	Total TV Households
Estimated Station Totals*	360,000	159,850	519,850
Average Weekly Circulation (2000)	252,800	103,691	356,490
Average Daily Circulation (2000)			171,727
Other DMA Total	Cable TV Households	Non-cable TV Households	Total TV Households
Estimated Station Totals*	0	20,930	20,930
Average Weekly Circulation (2000)	0	1,633	1,633
Average Daily Circulation (2000)			356

* Estimated station totals are sums of the Nielsen TV and Cable TV household estimates for each county in which the station registers viewing of more than 5% as per the Nielsen Survey Methods.

Nevada—Las Vegas

KVBC Ch. 3

Network Service: NBC.

Licensee: Valley Broadcasting Co., Box 44169, Las Vegas, NV 89116.

Studio: 1500 Foremaster Lane, Las Vegas, NV 89101.

Phone: 702-642-3333. **Fax:** 702-657-3423.

E-mail: ch3@kvbc.com

Web Site: <http://www.kvbc.com/kvbc>

Technical Facilities: Channel No. 3 (60-66 MHz). Authorized power: 100-kw visual, 17.4-kw aural. Antenna: 1275-ft. above av. terrain, 257-ft. above ground, 3594-ft. above sea level.

Latitude 36° 00' 30"
Longitude 115° 00' 20"

Transmitter: Black Mountain.

Digital Facilities: Channel No. 2 (54-60 MHz). Power: 27.7-kw visual. Antenna: 1260-ft. above av. terrain, 203-ft. above ground, 3540-ft. above sea level.

Latitude 36° 00' 30"
Longitude 115° 00' 20"

Transmitter: Section 25, T22S, R62E; Henderson.

FCC Digital File Number: BPCDT-990617KE (pending).

Note: Latitude and longitude coordinates shown are based on the North American Datum of 1927 (NAD 27) as currently required by the Mass Media Bureau of the FCC.

Multichannel TV Sound: Stereo only.

Satellite Earth Stations: Transmit/receive Andrew, 2.4-meter Ku-band; Paracom, 3.1-meter C-band; Prodelin, 5-meter C-band; DX Engineering, Pinzone receivers.

News Services: AP, CNN Newsource, NBC News Channel.

Ownership: Sunbelt Communications Co. (Group Owner).

Began Operation: January 23, 1955. Donrey Inc. lost license (*Television Digest*, Vol. 18:46; 19:19, 32). Began operation under present ownership September 30, 1979.

Represented (sales): Blair Television.

Represented (legal): Dow, Lohnes & Albertson PLLC.

Personnel:

Gene R. Greenberg, Vice President & General Manager.

Tom Cross, Operations Manager.

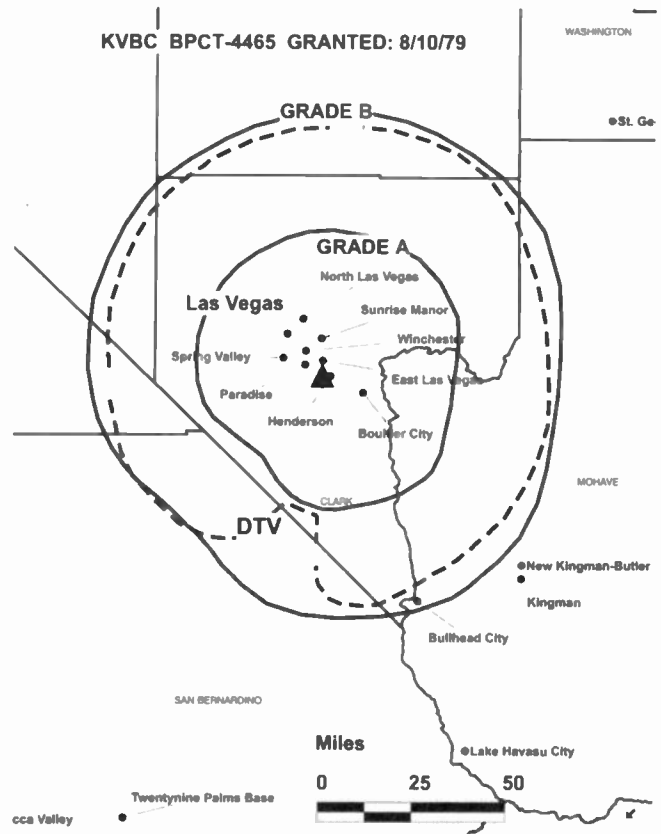
Joanne Nasby, National Marketing Director.

Dick Hollister, Local Marketing Director.

Jeanie White, Community Affairs Director.

John Holland, Engineering Director.

Frank Haynes, Chief Engineer.



Mark Guranik, Assistant Chief Engineer.

Judy Reich, Program Director.

Dayle Wyman, Promotion Manager.

Hellen Smith, Business Manager.

Rates: On request.

City of License: Las Vegas. **Station DMA:** Las Vegas. **Rank:** 51.

Circulation © 2000 Nielsen. Coverage based on Nielsen study.

Grand Total	Cable TV Households	Non-cable TV Households	Total TV Households
Estimated Station Totals*	378,010	189,260	567,270
Average Weekly Circulation (2000)	287,443	115,438	402,880
Average Daily Circulation (2000)			235,987
Station OMA Total	Cable TV Households	Non-cable TV Households	Total TV Households
Estimated Station Totals*	360,000	159,850	519,850
Average Weekly Circulation (2000)	277,159	110,418	387,577
Average Daily Circulation (2000)			230,787
Other OMA Total	Cable TV Households	Non-cable TV Households	Total TV Households
Estimated Station Totals*	18,010	29,410	47,420
Average Weekly Circulation (2000)	10,284	5,020	15,304
Average Daily Circulation (2000)			5,201

*Estimated station totals are sums of the Nielsen TV and Cable TV household estimates for each county in which the station registers viewing of more than 5% as per the Nielsen Survey Methods.

Nevada—Henderson-Las Vegas

KVVU-TV Ch. 5

Network Service: FOX.

Licensee: KVVU Broadcasting Corp., 25 TV 5 Dr., Henderson, NV 89014.

Phone: 702-435-5555. **Fax:** 702-451-4220.

E-mail: program@kvvutv.com

Web Site: http://www.kvvutv.com

Technical Facilities: Channel No. 5 (76-82 MHz). Authorized power: 100-kw visual, 20-kw aural. Antenna: 1190-ft. above av. terrain, 139-ft. above ground, 3499-ft. above sea level.

Latitude 36° 00' 26"
Longitude 115° 00' 23"

Transmitter: Black Mountain, 2-mi. SW of Henderson.

Digital Facilities: Channel No. 24 (530-536 MHz). Power: 1000-kw max. visual. Antenna: 1179-ft. above av. terrain, 105-ft. above ground.

Latitude 36° 00' 26"
Longitude 115° 00' 23"

FCC Digital File Number: BPCDT-20000501ABQ (pending).

Note: Latitude and longitude coordinates shown are based on the North American Datum of 1927 (NAD 27) as currently required by the Mass Media Bureau of the FCC.

Multichannel TV Sound: Stereo only.

Satellite Earth Stations: AFC, 3.5-meter Ku-band; Simulsat, 5-meter C-band; M/A-Com, Standard Communications receivers.

News Service: UPI.

Ownership: Meredith Corp. (Group Owner).

Began Operation: September 10, 1967. Sale to present owner by John W. Carson, et al., approved by FCC April 5, 1985 (*Television Digest*, Vol. 25:3). Sale to John W. Carson, et al., by William H. Hemstadt, et al., approved by FCC March 30, 1979 (Vol. 18:25, 19:14, 16). Sale to William H. Hemstadt, et al., approved by FCC September 1, 1971. Sale to Levin-Townsend Enterprises by Chris Vanda approved by FCC May 1, 1969 (Vol. 9:18).

Represented (sales): TeleRep Inc.

Represented (legal): Garvey, Schubert & Barer.

Represented (engineering): Edward F. Lorentz & Associates.

Personnel:

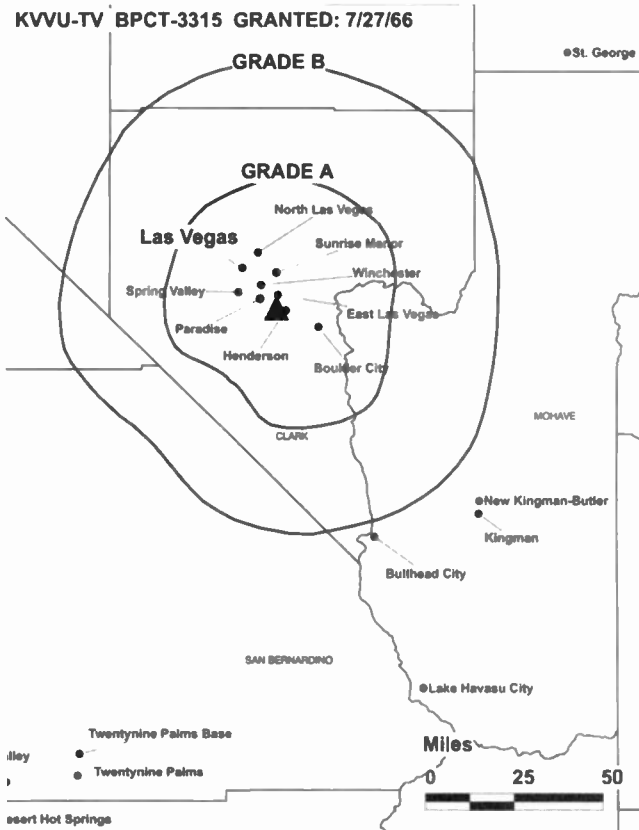
Rusty Durante, Vice President & General Manager.

Bill Utton, General Sales Manager.

Tom Marciano, Local Sales Manager.

Henry Krajewski, National Sales Manager.

Jack Smith, Engineering Director.



© 2001 Warren Communications News

Laura Denué, Marketing & Creative Services Director.

Monte Wagner, Business Manager.

Rates: On request.

City of License: Henderson. **Station DMA:** Las Vegas. **Rank:** 51.

Circulation © 2000 Nielsen. Coverage based on Nielsen study.

Grand Total	Cable TV Households	Non-cable TV Households	Total TV Households
Estimated Station Totals*	360,000	184,440	544,440
Average Weekly Circulation (2000)	221,606	97,829	319,435
Average Daily Circulation (2000)			125,858
Station DMA Total	Cable TV Households	Non-cable TV Households	Total TV Households
Estimated Station Totals*	360,000	159,850	519,850
Average Weekly Circulation (2000)	221,606	96,000	317,606
Average Daily Circulation (2000)			125,292
Other DMA Total	Cable TV Households	Non-cable TV Households	Total TV Households
Estimated Station Totals*	0	24,590	24,590
Average Weekly Circulation (2000)	0	1,829	1,829
Average Daily Circulation (2000)			566

*Estimated station totals are sums of the Nielsen TV and Cable TV household estimates for each county in which the station registers viewing of more than 5% as per the Nielsen Survey Methods.

Nevada—Las Vegas

KVWB Ch. 21

Network Service: WBN.

Licensee: KUPN Licensee LLC, 10706 Beaver Dam Rd., Cockeysville, MD 21030.

Studio: 920 S. Commerce St., Las Vegas, NV 89106-4504.

Phone: 702-382-2121. **Fax:** 702-382-1351.

Technical Facilities: Channel No. 21 (512-518 MHz). Authorized power: 2570-kw max. visual. Antenna: 1207-ft. above av. terrain, 150-ft. above ground, 3491-ft. above sea level.

Latitude 36° 00' 28"
Longitude 115° 00' 24"

Transmitter: Off State Rte. 146, Henderson.

Digital Facilities: Channel No. 22 (518-524 MHz). Power: 630-kw max. visual. Antenna: 1207-ft. above av. terrain, 150-ft. above ground.

Latitude 36° 00' 28"
Longitude 115° 00' 24"

FCC Digital File Number: BPCDT-19991014ABL (pending).

Note: Latitude and longitude coordinates shown are based on the North American Datum of 1927 (NAD 27) as currently required by the Mass Media Bureau of the FCC.

Multichannel TV Sound: Stereo and separate audio program.

Satellite Earth Stations: ChannelMaster, 3.2-meter C-band; Comtech, 5-meter C-band; DX Engineering, 3.2-meter C-band; M/A-Com, 3.2-meter Ku-band; ChannelMaster, DX Engineering, M/A-Com, Pinzone receivers.

LMA: Local Marketing agreement with KFBT (I), Las Vegas.

Ownership: Sinclair Broadcast Group Inc. (Group Owner).

Began Operation: July 31, 1984. Sale to Las Vegas Channel 21 Inc. approved by FCC May 16, 1994. Sale to present owner by Las Vegas Channel 21 Inc. approved by FCC April 18, 1997 (*Television Digest*, Vol. 37:6).

Represented (sales): Harrington, Righter & Parsons Inc.

Represented (legal): Shaw Pittman.

Represented (engineering): Carl T. Jones Corp.

Personnel:

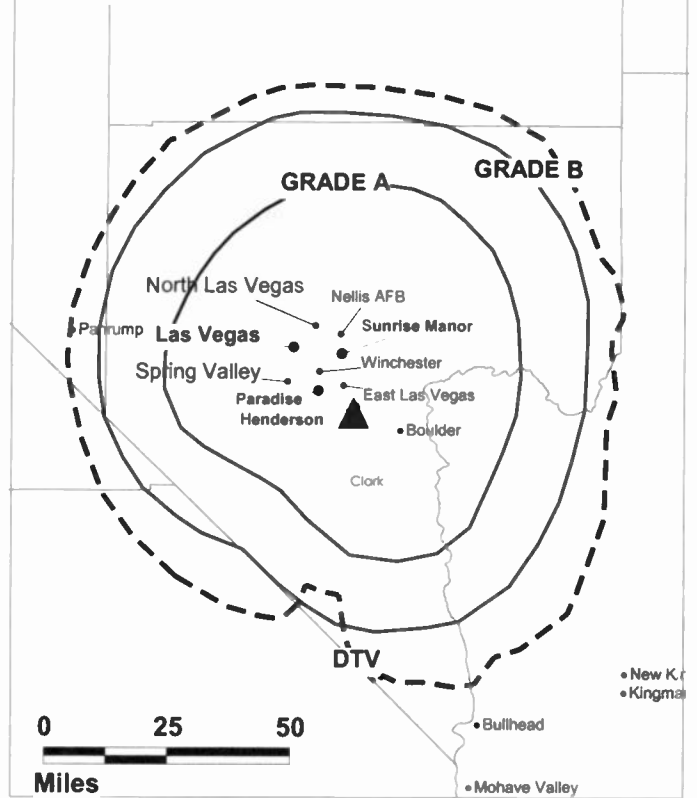
Rob Weisbord, General Manager.

Sonia Maxwell, Sales Director.

Marc Weiner, News Director.

Dale Palecek, Program Manager.

KVWB BMPCT-990708KG GRANTED: 10/15/1999



© 2001 Warren Communications News

Jayne Kozich, Business Manager.

Greg Ferris, Chief Engineer.

Maggy Leak, Traffic Manager.

Rates: On request.

City of License: Las Vegas. **Station DMA:** Las Vegas. **Rank:** 51.

Circulation © 2000 Nielsen. Coverage based on Nielsen study.

Grand Total	Cable TV Households	Non-cable TV Households	Total TV Households
Estimated Station Totals*	360,000	159,850	519,850
Average Weekly Circulation (2000)	150,080	64,024	214,104
Average Daily Circulation (2000)			82,911
Station DMA Total	Cable TV Households	Non-cable TV Households	Total TV Households
Estimated Station Totals*	360,000	159,850	519,850
Average Weekly Circulation (2000)	150,080	64,024	214,104
Average Daily Circulation (2000)			82,911

*Estimated station totals are sums of the Nielsen TV and Cable TV household estimates for each county in which the station registers viewing of more than 5% as per the Nielsen Survey Methods.

Nevada—Paradise

KBLR
Ch. 39

Network Service: Telemundo.

Licensee: Summit Media LP, 7032 Valley Nails, Las Vegas, NV 89101.

Studio: 5000 W. Oakey, Suite B-2, Las Vegas, NV 89146.

Phone: 702-258-0039. **Fax:** 702-258-0556.

E-mail: scgent@juno.com

Technical Facilities: Channel No. 39 (620-626 MHz). Authorized power: 1330-kw max. visual. Antenna: 1204-ft. above av. terrain, 223-ft. above ground, 3481-ft. above sea level.

Latitude 36° 00' 31"
Longitude 115° 00' 22"

Holds CP for change to 2800-kw max. visual. BPCT-950607KE.

Transmitter: Black Mountain communications site, near Henderson, Clark County.

Digital Facilities: Channel No. 40 (626-632 MHz). Power: 32.4-kw max. visual. Antenna: 1171-ft. above av. terrain, 213-ft. above ground, 3442-ft. above sea level.

Latitude 36° 00' 36"
Longitude 115° 00' 20"

Transmitter: Black Mountain No. 4, 2.2-mi. W of Henderson.

FCC Digital File Number: BPCDT-990226KF. Granted: April 1, 1999.

Note: Latitude and longitude coordinates shown are based on the North American Datum of 1927 (NAD 27) as currently required by the Mass Media Bureau of the FCC.

Satellite Earth Station: Midwest Communications, Ku & C-band; Drake receivers.

Ownership: Summit Media LP.

Began Operation: April 1, 1989. Left air August 1, 1992; resumed operation March 1, 1994 following sale to present owner by Rose Communications, approved by FCC August 25, 1993.

Represented (sales): Telemundo Network Sales.

Represented (legal): Rosenman & Colin LLP.

Represented (engineering): Cavell, Mertz & Davis Inc.

Personnel:

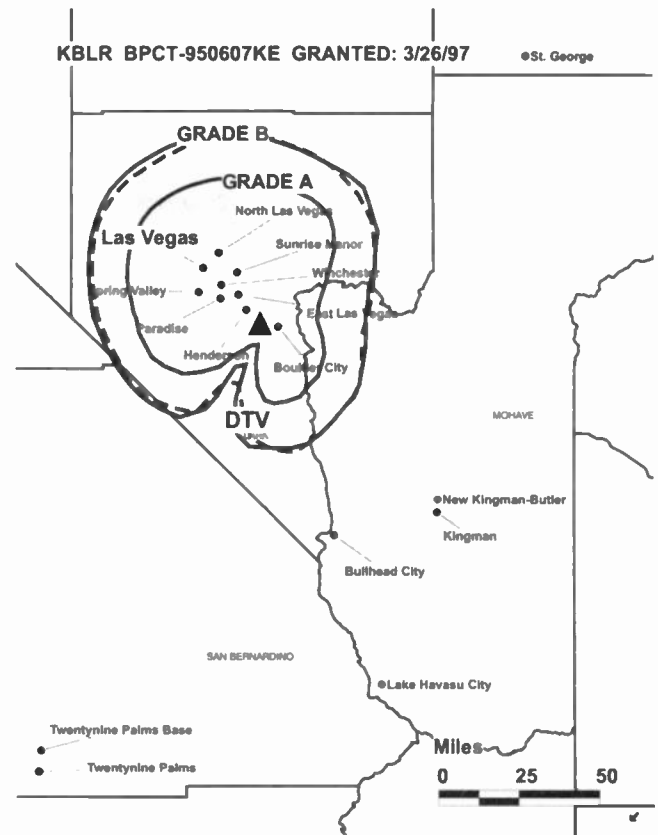
Scott Gentry, General Manager.

Jack Abell, Sales Manager.

Erik Pugh, Chief Engineer.

Leslie Mix, Promotion Manager.

Adrian Leon, Production Manager.



Betina Bair, Office Manager.

Carlos Vargas, News Director.

Andrea Gail, Traffic Manager.

Highest 30 Sec. Rate: \$225.

City of License: Paradise. **Station DMA:** Las Vegas. **Rank:** 51.

Circulation © 2000 Nielsen. Coverage based on Nielsen study.

Grand Total	Cable		Total
	TV Households	Non-cable TV Households	
Estimated Station Totals*	0	151,930	151,930
Average Weekly Circulation (2000)	0	15,193	15,193
Average Daily Circulation (2000)			3,950

Station DMA Total	Cable		Total
	TV Households	Non-cable TV Households	
Estimated Station Totals*	0	151,930	151,930
Average Weekly Circulation (2000)	0	15,193	15,193
Average Daily Circulation (2000)			3,950

*Estimated station totals are sums of the Nielsen TV and Cable TV household estimates for each county in which the station registers viewing of more than 5% as per the Nielsen Survey Methods.

Nevada—Reno

KAME-TV Ch. 21

Network Service: UPN.

Licensee: Broadcast Development Corp., 1888 Emory St., Third Floor, Bldg. 2, Atlanta, GA 30318.

Studio: 4920 Brookside Court, Reno, NV 89502.

Phone: 775-856-2121. **Fax:** 775-856-2100; 775-856-1101.

Technical Facilities: Channel No. 21 (512-518 MHz). Authorized power: 631-kw, 63.1-kw aural. Antenna: 620-ft. above av. terrain, 152-ft. above ground, 5625-ft. above sea level.

Latitude 39° 35' 03.50"
Longitude 119° 47' 51.00"

Transmitter: E Knob of Red Peak, 4-mi. N of Reno.

Digital Facilities: Channel No. 22 (518-524 MHz). Power: 53.7-kw max. visual. Antenna: 577-ft. above av. terrain, 82-ft. above ground.

Latitude 39° 35' 03.00"
Longitude 119° 47' 51.00"

FCC Digital File Number: BPCDT-19991029AFP (pending).

Note: Latitude and longitude coordinates shown are based on the North American Datum of 1927 (NAD 27) as currently required by the Mass Media Bureau of the FCC.

Multichannel TV Sound: Stereo.

Satellite Earth Stations: Superior, 4.5-meter Ku & C-band; True Focus, 2.5-meter Ku band; Scientific-Atlanta, 5-meter C-band; Agile Omni, Drake, Scientific-Atlanta receivers.

LMA: Local marketing agreement with KRXI (F), Reno.

Ownership: Broadcast Development Corp.

Began Operation: October 11, 1981. Sale to Ellis Communications Inc. by Page Enterprises Inc. approved by FCC 1994. Sale to Raycom Media Inc. approved by FCC July 26, 1996. Sale to present owner by Raycom approved by FCC April 4, 1997.

Represented (sales): TeleRep Inc.

Represented (legal): Goldberg, Godles, Wiener & Wright.

Personnel:

Marty Ozer, President & General Manager.

Steve Cummings, General Sales Manager.

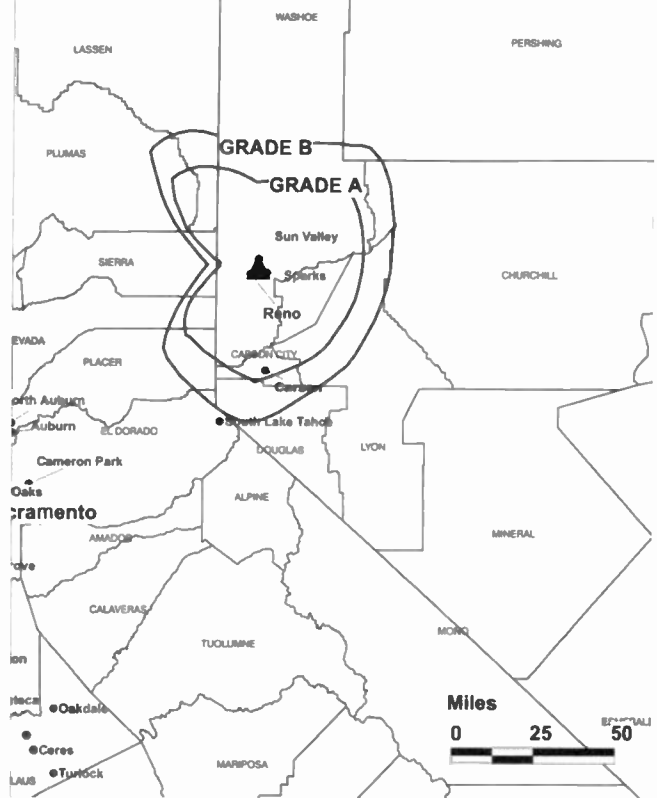
Amie Chapman, National Sales Manager.

Steve Halliwell, Promotion Director.

Ray Lucky, Business Manager.

Ray Stofer, Chief Engineer.

KAME-TV BMPCT-810706KH GRANTED: 8/6/81



© 2001 Warren Communications News

Highest 30 Sec. Rate: \$1200.

City of License: Reno. **Station DMA:** Reno. **Rank:** 109.

Circulation © 2000 Nielsen. Coverage based on Nielsen study.

Grand Total	Cable TV Households	Non-cable TV Households	Total TV Households
Estimated Station Totals*	162,360	63,660	226,020
Average Weekly Circulation (2000)	49,566	20,183	69,749
Average Daily Circulation (2000)			22,089
Station DMA Total	Cable TV Households	Non-cable TV Households	Total TV Households
Estimated Station Totals*	156,500	57,530	214,030
Average Weekly Circulation (2000)	49,214	19,834	69,048
Average Daily Circulation (2000)			21,848
Other DMA Total	Cable TV Households	Non-cable TV Households	Total TV Households
Estimated Station Totals*	5,860	6,130	11,990
Average Weekly Circulation (2000)	352	349	701
Average Daily Circulation (2000)			242

*Estimated station totals are sums of the Nielsen TV and Cable TV household estimates for each county in which the station registers viewing of more than 5% as per the Nielsen Survey Methods.

Nevada—Reno

KOLO-TV Ch. 8

Network Service: ABC.

Licensee: Stephens Group Inc., 111 Center St., Suite 1720, Little Rock, AR 72201.

Studio: 4850 Ampere Dr., Reno, NV 89502.

Mailing Address: Box 10000, Reno, NV 89510.

Phone: 702-858-8888. **Fax:** 702-858-8855.

E-mail: admin@kolotv.com

Web Site: http://www.kolotv.com

Technical Facilities: Channel No. 8 (180-186 MHz). Authorized power: 151-kw visual, 30.2-kw aural. Antenna: 2930-ft. above av. terrain, 120-ft. above ground, 9789-ft. above sea level.

Latitude 39° 18' 49"
Longitude 119° 53' 00"

Transmitter: Slide Mountain, Washoe County.

Digital Facilities: Channel No. 23 (524-530 MHz). Authorized power: 93.7-kw visual. Antenna: 2885-ft. above av. terrain, 45-ft. above ground.

Latitude 39° 18' 49"
Longitude 119° 53' 00"

FCC Digital File Number: BPCDT-19991020ACL (pending).

Note: Latitude and longitude coordinates shown are based on the North American Datum of 1927 (NAD 27) as currently required by the Mass Media Bureau of the FCC.

Satellite Earth Stations: Andrew, 4.5-meter C-band; Andrew, 7.3-meter C-band; GE, 3-meter Ku-band; Andrew, AvanteK, Standard Components receivers.

News Services: ABC NewsOne, AP, Conus.

Ownership: Stephens Group Inc.

Began Operation: September 26, 1953. Sale to present owner by Donrey Media Group Inc. approved by FCC December 15, 1993.

Represented (sales): Blair Television.

Represented (legal): Garvey, Schubert & Barer.

Represented (engineering): Hammett & Edison Inc.

Personnel:

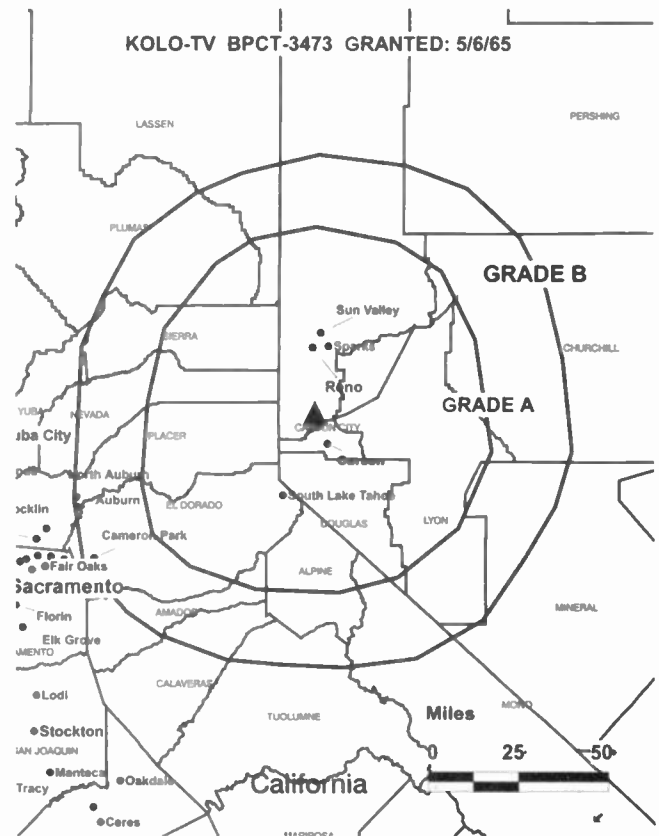
William R. Hall, General Manager.

John O'Brien, General Sales Manager.

Ed Pearce, News Director.

Robert L. Northam, Chief Engineer.

Peter Carlson, Promotion Director.



© 2001 Warren Communications News

Bill Mandevilk, Business Manager.

Kathy Easley, Traffic Director.

Highest 30 Sec. Rate: \$4000.

City of License: Reno. **Station DMA:** Reno. **Rank:** 109.

Circulation © 2000 Nielsen. Coverage based on Nielsen study.

Grand Total	Cable TV Households	Non-cable TV Households	Total TV Households
Estimated Station Totals*	195,630	69,280	264,910
Average Weekly Circulation (2000)	124,164	42,045	166,208
Average Daily Circulation (2000)			92,856
Station DMA Total	Cable TV Households	Non-cable TV Households	Total TV Households
Estimated Station Totals*	160,240	60,940	221,180
Average Weekly Circulation (2000)	120,871	40,171	161,042
Average Daily Circulation (2000)			90,875
Other DMA Total	Cable TV Households	Non-cable TV Households	Total TV Households
Estimated Station Totals*	35,390	8,340	43,730
Average Weekly Circulation (2000)	3,292	1,874	5,166
Average Daily Circulation (2000)			1,981

* Estimated station totals are sums of the Nielsen TV and Cable TV household estimates for each county in which the station registers viewing of more than 5% as per the Nielsen Survey Methods.

Nevada—Reno

KREN-TV Ch. 27

Network Service: WBN.

Licensee: Pappas Telecasting of Nevada, 500 S. Chinowth Rd., Visalia, CA 93277.

Studio: 940 Matley Lane, Suite 15, Reno, NV 89502.

Phone: 702-333-2727. **Fax:** 702-327-6827.

Web Site: <http://www.kren.com>

Technical Facilities: Channel No. 27 (548-554 MHz). Authorized power: 1820-kw max. visual, 182-kw max. aural. Antenna: 2925-ft. above av. terrain, 107-ft. above ground, 9754-ft. above sea level.

Latitude 39° 18' 47"
Longitude 119° 52' 59"

Requests CP for change 2630-kw max. visual. BPC2-960122KE.

Transmitter: Peak of Slide Mountain, 15-mi. SSW of Reno.

Digital Facilities: Channel No. 26 (542-548 MHz). Authorized power: 1000-kw max. visual. Antenna: 2933-ft. above av. terrain, 108-ft. above ground.

Latitude 39° 18' 47"
Longitude 119° 52' 59"

FCC Digital File Number: BPCDT-19990924AAT (pending).

Note: Latitude and longitude coordinates shown are based on the North American Datum of 1927 (NAD 27) as currently required by the Mass Media Bureau of the FCC.

Satellite Earth Stations: M/A-Com, 5-meter Ku-band; Scientific-Atlanta, 5-meter C-band.

Ownership: Pappas Telecasting Companies (Group Owner).

Began Operation: October 8, 1986. Sale to present owner by Sainte Ltd. approved by FCC December 23, 1994.

Represented (sales): TeleRep Inc.

Represented (legal): Fletcher, Heald & Hildreth PLC.

Represented (engineering): Cecil Lynch.

Personnel:

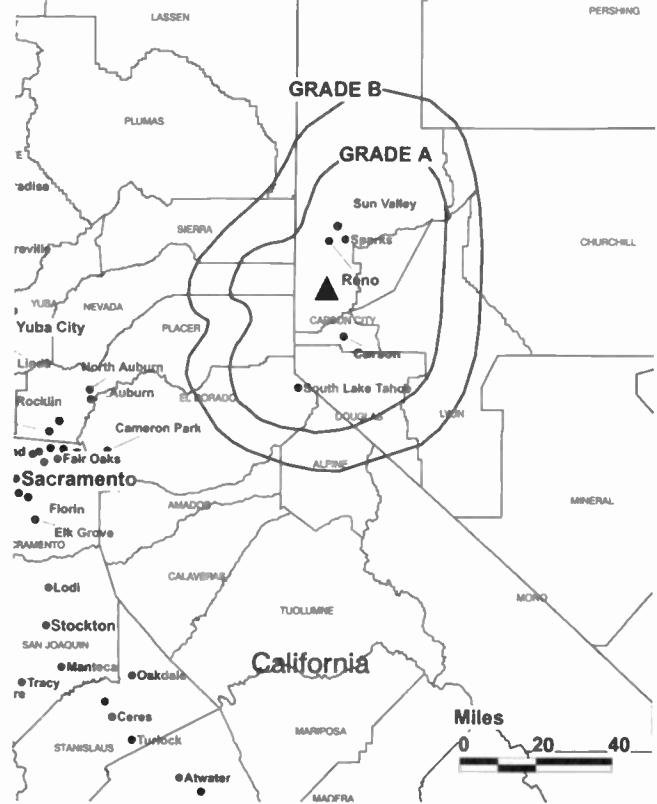
Mike Andrews, General Marketing Manager.

Debbie Sweeney, Programming & Promotion Manager.

Domingo Miranda, Chief Engineer.

Kevin Sipe, Traffic Manager.

KREN-TV BMPCT-850212KG GRANTED: 3/28/85



Highest 30 Sec. Rate: \$150.

City of License: Reno. **Station DMA:** Reno. **Rank:** 109.

Circulation © 2000 Nielsen. Coverage based on Nielsen study.

Grand Total	Cable TV Households	Non-cable TV Households	Total TV Households
Estimated Station Totals*	165,890	51,090	216,980
Average Weekly Circulation (2000)	43,597	13,901	57,499
Average Daily Circulation (2000)			19,177
Station DMA Total	Cable TV Households	Non-cable TV Households	Total TV Households
Estimated Station Totals*	146,770	51,090	197,860
Average Weekly Circulation (2000)	42,546	13,901	56,447
Average Daily Circulation (2000)			19,043
Other DMA Total	Cable TV Households	Non-cable TV Households	Total TV Households
Estimated Station Totals*	19,120	0	19,120
Average Weekly Circulation (2000)	1,052	0	1,052
Average Daily Circulation (2000)			134

*Estimated station totals are sums of the Nielsen TV and Cable TV household estimates for each county in which the station registers viewing of more than 5% as per the Nielsen Survey Methods.

Nevada—Reno

KRNV Ch. 4

Network Service: NBC.

Licensee: Sierra Broadcasting Co., 1500 Foremaster Lane, Las Vegas, NV 89101.

Studio: 1790 Vassar St., Reno, NV 89502.

Mailing Address: Box 7160, Reno, NV 89510-7160.

Phone: 775-322-4444. **Fax:** 775-785-1200.

Web Site: <http://www.kmv.com>

Technical Facilities: Channel No. 4 (66-72 MHz). Authorized power: 17.04-kw visual, 3.44-kw aural. Antenna: 420-ft. above av. terrain, 92-ft. above ground, 5539-ft. above sea level.

Latitude 39° 35' 03"
Longitude 119° 48' 06"

Holds CP for change to 100-kw max. visual, 436-ft. above av. terrain, 89-ft. above ground, 5535-ft. above sea level. BPCT-960111LK.

Transmitter: Red Peak, 4-mi. N of Reno Post Office.

Digital Facilities: Channel No. 34 (590-596 MHz). Power: 164-kw max. visual. Antenna: 2810-ft. above av. terrain, 172-ft. above ground.

Latitude 39° 18' 57"
Longitude 119° 53' 00"

FCC Digital File Number: BPCDT-19991029AEE (pending).

Note: Latitude and longitude coordinates shown are based on the North American Datum of 1927 (NAD 27) as currently required by the Mass Media Bureau of the FCC.

Satellite Earth Stations: Harris, 3-meter Ku-band; Harris, 6-meter Ku-band; Scientific-Atlanta, 4.5-meter Ku & C-band; Harris, Scientific-Atlanta receivers.

SNG Mobile Dish: 2.4-meter Ku-band.

News Services: AP, NBC News Channel.

Ownership: Sunbelt Communications Co. (Group Owner).

Began Operation: September 30, 1962. Sale to present owner by Circle L Inc. approved by FCC September 13, 1989.

Represented (sales): Petry Television Inc.

Personnel:

Ralph Toddre, Executive Vice President & General Manager.

Craig Brown, Local Sales Manager.

Jack Hartman, National Sales Manager.

Kathy Rippeth, Business Manager.

KRNV BPCT-960111LK GRANTED: 9/6/96



© 2001 Warren Communications News

Rates: On request.

City of License: Reno. **Station DMA:** Reno. **Rank:** 109.

Circulation © 2000 Nielsen. Coverage based on Nielsen study.

Grand Total	Cable TV Households	Non-cable TV Households	Total TV Households
Estimated Station Totals*	164,040	62,990	227,030
Average Weekly Circulation (2000)	119,155	37,082	156,237
Average Daily Circulation (2000)			80,753
Station DMA Total	Cable TV Households	Non-cable TV Households	Total TV Households
Estimated Station Totals*	160,240	59,820	220,060
Average Weekly Circulation (2000)	118,482	36,871	155,353
Average Daily Circulation (2000)			80,634
Other DMA Total	Cable TV Households	Non-cable TV Households	Total TV Households
Estimated Station Totals*	3,800	3,170	6,970
Average Weekly Circulation (2000)	673	211	884
Average Daily Circulation (2000)			119

* Estimated station totals are sums of the Nielsen TV and Cable TV household estimates for each county in which the station registers viewing of more than 5% as per the Nielsen Survey Methods.

Nevada—Reno

KRXI Ch. 11

Network Service: FOX.

Licensee: KTVU Partnership, 4920 Brookside Court, Reno, NV 89502.

Studio: 4920 Brookside Court, Reno, NV 89502.

Phone: 702-856-1100. **Fax:** 702-856-1101.

Technical Facilities: Channel No. 11 (198-204 MHz). Authorized power: 178-kw visual, 17.8-kw aural. Antenna: 2801-ft. above av. terrain, 174-ft. above ground, 8400-ft. above sea level.

Latitude 39° 35' 23"
Longitude 119° 55' 37"

Transmitter: Peavine Peak, 8.5-mi. NW of Reno.

Digital Facilities: Channel No. 44 (650-656 MHz). Authorized power: 1000-kw max visual. Antenna: 2743-ft. above av. terrain, 174-ft. above ground.

Latitude 39° 53' 23"
Longitude 119° 55' 37"

FCC Digital File Number: BPCDT-19991101AFQ (pending).

Note: Latitude and longitude coordinates shown are based on the North American Datum of 1927 (NAD 27) as currently required by the Mass Media Bureau of the FCC.

LMA: Local marketing agreement with KAME-TV (U), Reno.

Ownership: Cox Enterprises Inc. (Group Owner).

Segan Operation: September 1, 1995. Transfer to present owner from Nevada Television Corp. approved by FCC April 4, 1997.

Represented (sales): TeleRep Inc.

Represented (legal): Dow, Lohnes & Albertson PLLC.

Represented (engineering): Denny & Associates PC.

Personnel:

Marty Dzer, General Manager.

Steve Cummings, General Sales Manager.

Anie Chapman, National Sales Manager.

Mike Arnold, Chief Engineer.

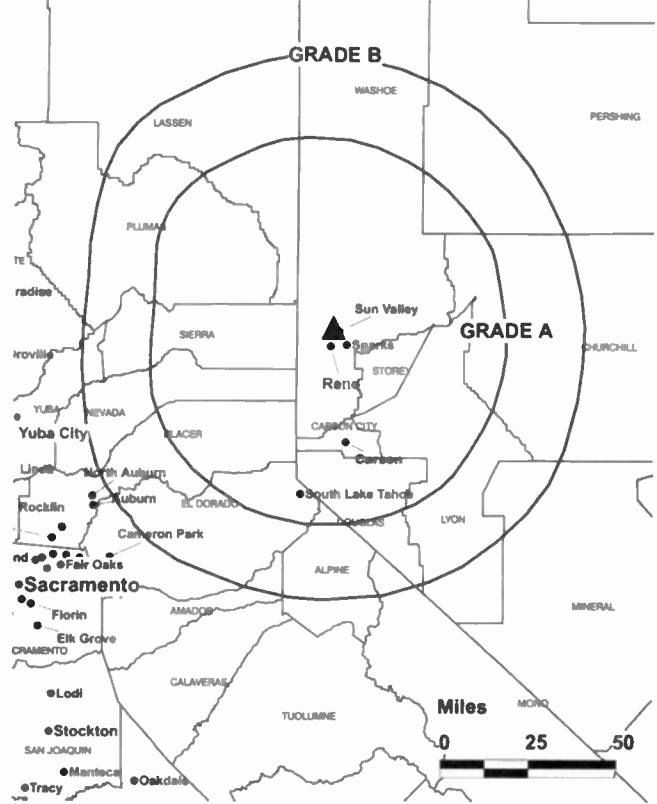
Steve Halliwell, Promotion Director & Production Manager.

Ray Lucky, Business Manager.

Highest 30 Sec. Rate: \$7,500.

City of License: Reno.

KRXI BPCT-850509KU GRANTED: 8/24/90



© 2001 Warren Communications News

Station DMA: Reno. **Rank:** 109.

Circulation © 2000 Nielsen. Coverage based on Nielsen study.

Grand Total	Cable TV Households	Non-cable TV Households	Total TV Households
Estimated Station Totals*	166,100	65,950	232,050
Average Weekly Circulation (2000)	87,573	35,058	122,631
Average Daily Circulation (2000)			49,298
Station DMA Total	Cable TV Households	Non-cable TV Households	Total TV Households
Estimated Station Totals*	160,240	59,820	220,060
Average Weekly Circulation (2000)	86,102	33,986	120,087
Average Daily Circulation (2000)			48,791
Other DMA Total	Cable TV Households	Non-cable TV Households	Total TV Households
Estimated Station Totals*	5,860	6,130	11,990
Average Weekly Circulation (2000)	1,471	1,073	2,544
Average Daily Circulation (2000)			507

*Estimated station totals are sums of the Nielsen TV and Cable TV household estimates for each county in which the station registers viewing of more than 5% as per the Nielsen Survey Methods.

Nevada—Reno

KTVN Ch. 2

Network Service: CBS.

Licensee: Sarkes Tarzian Inc., Box 7220, Reno, NV 89510.

Studio: 4925 Energy Way, Reno, NV 89502.

Mailing Address: Box 7220, Reno, NV 89510.

Phone: 406-457-1212. **Fax:** 702-858-2345.

E-mail: ktvn@ktvn.com

Web Site: <http://www.ktvn.com>

Technical Facilities: Channel No. 2 (54-60 MHz). Authorized power: 89.1-kw visual, 8.9-kw aural. Antenna: 2153-ft. above av. terrain, 1130-ft. above ground, 7570-ft. above sea level.

Latitude 39° 15' 28"
Longitude 119° 42' 36"

Transmitter: McClellan Peak, approx. 6-mi. NE of Carson City.

Digital Facilities: Channel No. 32 (578-584 MHz). Power: 200-kw max. visual. Antenna: 2999-ft. above av. terrain, 187-ft. above ground, 9826-ft. above sea level.

Latitude 39° 18' 45"
Longitude 119° 53' 00"

Transmitter: Slide Mountain, approx. 12-mi. at a bearing of 195°T from Reno.

FCC Digital File Number: BPCDT-980522KF. Granted: June 11, 1999.

Note: Latitude and longitude coordinates shown are based on the North American Datum of 1927 (NAD 27) as currently required by the Mass Media Bureau of the FCC.

Satellite Earth Stations: Transmit/receive Andrew, 4.6-meter Ku-band; Scientific-Atlanta, 4.6-meter C-band; Scientific-Atlanta, 7-meter C-band; Superior, 6-meter Ku & C-band; Andrew, Scientific-Atlanta, Standard Components receivers.

SNG Mobile Dish: 2.4-meter Ku-band.

News Services: AP, CNN Newsource.

Ownership: Sarkes Tarzian Inc. (Group Owner).

Began Operation: June 4, 1967. Sale to present owner by Lee D. Hirshland, et al., approved by FCC August 13, 1980 (Television Digest, Vol. 19:44).

Represented (sales): Katz Continental Television.

Represented (legal): Leventhal, Senter & Lerman PLLC.

Represented (engineering): Denny & Associates PC.

Personnel:

Lawson Fox, General Manager.

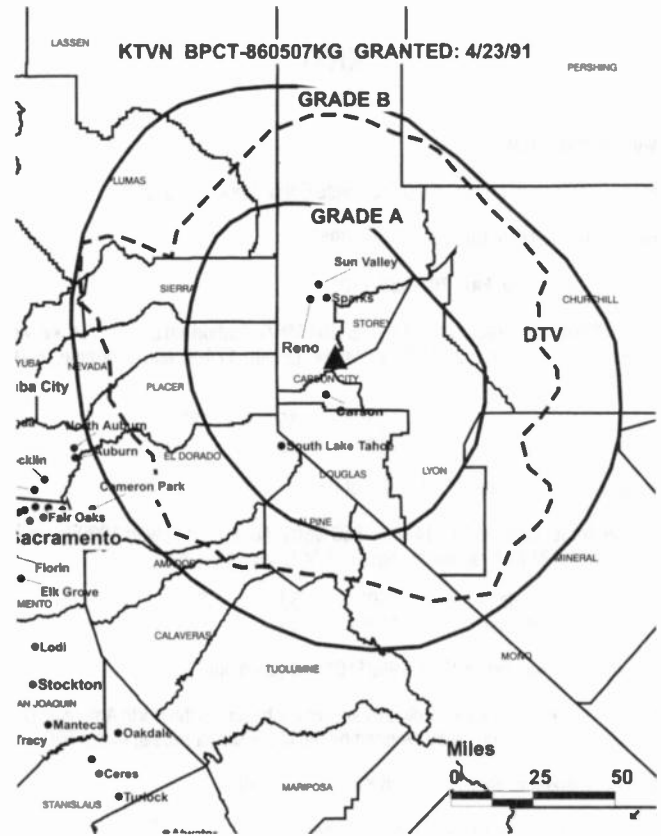
Al Richards, Operations & Engineering Director.

John Richardson, General Sales Manager.

Sharon Hernandez, National Sales Manager.

Troy McGuire, News Director.

Bryan Sintay, Promotion Manager.



© 2001 Warren Communications News

Tammy Jo Baxter, Controller.

Rates: On request.

City of License: Reno. **Station DMA:** Reno. **Rank:** 109.

Circulation © 2000 Nielsen. Coverage based on Nielsen study.

Grand Total	Cable TV Households	Non-cable TV Households	Total TV Households
Estimated Station Totals*	175,070	68,410	243,480
Average Weekly Circulation (2000)	117,027	35,100	152,127
Average Daily Circulation (2000)			71,900
Station DMA Total	Cable TV Households	Non-cable TV Households	Total TV Households
Estimated Station Totals*	160,240	59,820	220,060
Average Weekly Circulation (2000)	110,440	33,279	143,719
Average Daily Circulation (2000)			69,402
Other DMA Total	Cable TV Households	Non-cable TV Households	Total TV Households
Estimated Station Totals*	14,830	8,590	23,420
Average Weekly Circulation (2000)	6,587	1,821	8,408
Average Daily Circulation (2000)			2,498

* Estimated station totals are sums of the Nielsen TV and Cable TV household estimates for each county in which the station registers viewing of more than 5% as per the Nielsen Survey Methods.

**We were the broker
in the 1980 sale of
KTVN-TV**

**THE
TED HEPBURN
COMPANY**

Ted Hepburn, President
325 Garden Rd., Palm Beach, FL 33480
(561) 863 8995

Nevada—Winnemucca

KWNV Ch. 7

Network Service: NBC.

Grantee: Sierra Broadcasting Co., 1500 Foremaster Lane, Las Vegas, NV 89101.

Studio: 1790 Vasser St., Reno, NV 89101.

Phone: 702-642-3333. **Fax:** 702-657-3423.

Technical Facilities: Channel No. 7 (174-180 MHz). Authorized power: 0.9-kw visual.
Antenna: 2132-ft. above av. terrain, 36-ft. above ground, 6762-ft. above sea level.

Latitude	41°	00'	41"
Longitude	117°	45'	59"

Transmitter: Winnemucca Mountain, approx. 3.1-mi. NW of Winnemucca.

Digital Facilities: Channel No. 12 (204-210 MHz). Power: 2.6-kw visual. Antenna:
2133-ft. above av. terrain, 41-ft. above ground.

Latitude	41°	00'	41"
Longitude	117°	45'	59"

FCC Digital File Number: BPCDT-19991029AEB. Granted: March 30, 2000.

Note: Latitude and longitude coordinates shown are based on the North American Datum of 1927 (NAD 27) as currently required by the Mass Media Bureau of the FCC.

Ownership: Sierra Broadcasting Co. (Group Owner).

Began Operation: July 1, 1998. Assignment of license to present owner from Sunbelt Broadcasting Co. approved by FCC October 15, 1998.


Represented (engineering): Hammett & Edison Inc.

Rates: On request.

Personnel:

Dan Wilt, General Manager.

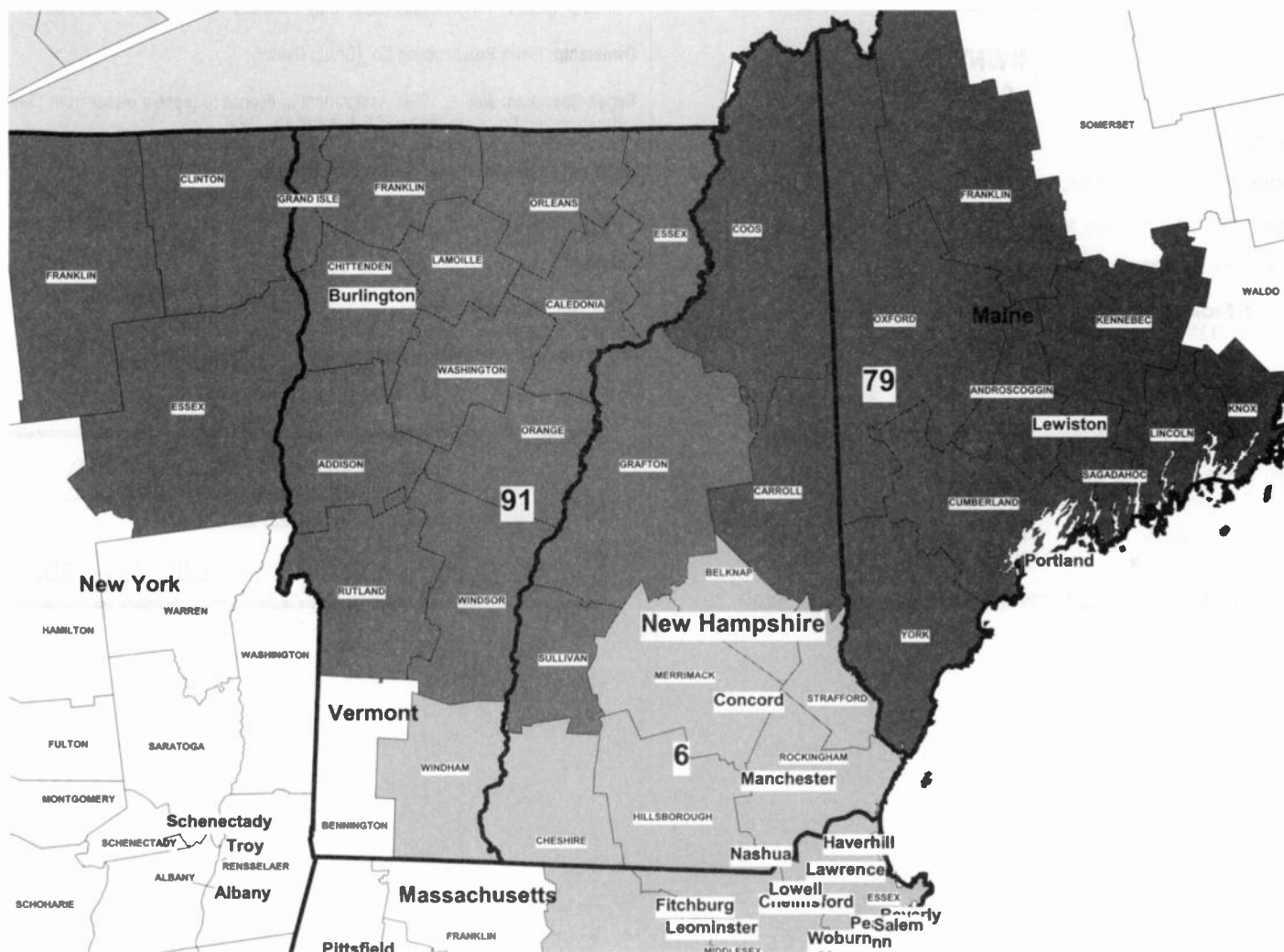
City of License: Winnemucca. **Station DMA:** Reno. **Rank:** 109.



**NEED BROADCAST TV OR CABLE TV DATA
FROM THE FACTBOOK ON TAPE OR DISKETTE?
NEED CUSTOMIZED REPORTS?**

Call Warren Communications News
Data By Design Dept. **800-771-9202**

New Hampshire



© 2001 Warren Communications News

MARKET	NIELSEN DMA TV HOUSEHOLDS	RANK
Boston, MA	2,242,240	6
Portland-Auburn, ME	362,660	79

MARKET AREA COMMERCIAL STATIONS

WBPX (68), WBZ-TV (4), WCVB-TV (5), WDPX (58), WFXT (25), WHDH-TV (7), WHUB-TV (66), WLVI-TV (56), WMFP (62), WMUR-TV (9), WNDS (50), WPXB (60), WPXG (21), WSBK-TV (38), WUNI (27), WWDP (46)
 WCSH (6), WGME-TV (13), WMPX-TV (23), WMTW-TV (8), WPME (35), WPXT (51), WCAX-TV (3), WFFF-TV (44), WNNE (31), WPTZ (5), WVNY (22)

State Cross Reference List

Communities that receive programs of stations that are located elsewhere.

- WNNE, Hanover See Hartford, VT
- WMTW-TV, Mount Washington See Poland Spring, ME

New Hampshire Analog Station Totals as of November 1, 2000

	VHF	UHF	TOTAL
Commercial Television	1	3	4
Educational Television	1	2	3
	2	5	7

New Hampshire—Concord

WPXG
Ch. 21
(Satellite of WBPX, Boston, MA)

Network Service: PAX.

Licensee: Paxson Boston-68 License Inc., 601 Clearwater Park Rd., West Palm Beach, FL 33401.

Studio: See WBPX, Boston, MA.

Phones: 603-225-0021; 617-787-6868. **Fax:** 617-562-4280.

Technical Facilities: Channel No. 21 (512-518 MHz). Authorized power: 1860-kw max. visual. Antenna: 1049-ft. above av. terrain, 180-ft. above ground, 1594-ft. above sea level.

Latitude 43° 11' 14.00"
 Longitude 71° 19' 11.50"

Transmitter: Fort Mountain, 2.68-mi. S of Hwy. 4, 2.72-mi. W of Pleasant Lake, near Goss.

Digital Facilities: Channel No. 33 (584-590 MHz). Power: 80-kw max. visual. Antenna: 1132-ft. above av. terrain, 270-ft. above ground.

Latitude 43° 11' 14.00"
 Longitude 71° 19' 12.00"

FCC Digital File Number: BPCDT-19991101AFX (pending).

Note: Latitude and longitude coordinates shown are based on the North American Datum of 1927 (NAD 27) as currently required by the Mass Media Bureau of the FCC.

Ownership: Paxson Communications Corp. (Group Owner).

Began Operation: April 16, 1984. Left air March 31, 1989. Sale by NHTV 21 Inc. (John Gikas & Frances D. Shaine) approved by FCC September 14, 1984 (*Television Digest*, Vol. 24:33). Sale to New England Television (Wilson Hickman), approved by FCC June 23, 1992. Sale to Boston University Communications Inc. approved by FCC June 19, 1995. Returned to air September 1, 1995. Sale to DP Media Inc., who then immediately sold to present owner, approved by FCC May 2, 2000.

Personnel:

Robert D. Gordon, General Manager.

Will Meyl, Sales Manager.

Joseph Sweeney, Chief Engineer.

Ann Lootens, Program Director.

Rates: On request.

City of License: Concord. **Station DMA:** Boston. **Rank:** 6.



© 2001 Warren Communications News

Circulation © 2000 Nielsen. Coverage based on Nielsen study.

Grand Total	Cable TV Households	Non-cable TV Households	Total TV Households
Estimated Station Totals*	312,270	57,280	369,550
Average Weekly Circulation (2000)	39,574	8,429	48,003
Average Daily Circulation (2000)			15,399
Station DMA Total	Cable TV Households	Non-cable TV Households	Total TV Households
Estimated Station Totals*	312,270	45,970	358,240
Average Weekly Circulation (2000)	39,574	7,151	46,725
Average Daily Circulation (2000)			15,263
Other DMA Total	Cable TV Households	Non-cable TV Households	Total TV Households
Estimated Station Totals*	0	11,310	11,310
Average Weekly Circulation (2000)	0	1,278	1,278
Average Daily Circulation (2000)			136

* Estimated station totals are sums of the Nielsen TV and Cable TV household estimates for each county in which the station registers viewing of more than 5% as per the Nielsen Survey Methods.

New Hampshire—Derry

WNDS
Ch. 50

Network Service: Independent.

Licensee: CTV of Derry Inc., TV 50 Place, Derry, NH 03038.

Studio: TV 50 Place, Derry, NH 03038.

Phone: 603-434-8850. **Fax:** 603-434-8627.

Web Site: <http://www.wndsnews.com>

Technical Facilities: Channel No. 50 (686-692 MHz). Authorized power: 5000-kw max. visual, 500-kw max. aural. Antenna: 702-ft. above av. terrain, 499-ft. above ground, 983-ft. above sea level.

Latitude 42° 44' 07"
Longitude 71° 23' 36"

Transmitter: Trigate Rd. on Merrill Hill, Hudson.

Digital Facilities: Channel No. 35 (596-602 MHz). Power: 96.1-kw max. visual. Antenna: 700-ft. above av. terrain, 472-ft. above ground.

Latitude 42° 44' 07"
Longitude 71° 23' 37"

FCC Digital File Number: BPCDT-19991101AKG (pending).

Note: Latitude and longitude coordinates shown are based on the North American Datum of 1927 (NAD 27) as currently required by the Mass Media Bureau of the FCC.

Ownership: CTV of Derry Inc.

Began Operation: September 12, 1983. Sale to Ramcast Corp. (now Global Broadcasting Systems Inc.) from CTV of Derry Inc. approved by FCC December 13, 1996, but never consummated.

Represented (legal): Reddy, Begley & McCormick.

Personnel:

Donna Cole, General Manager.

Pat McLaughlin, General Sales Manager.

Paul Hunter, Chief Engineer.

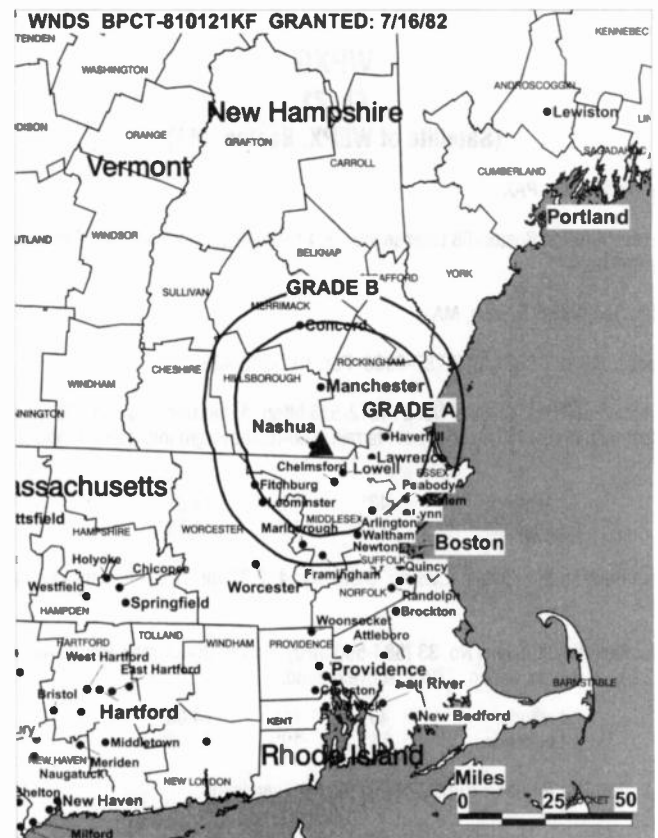
Bruce D'Amato, Promotion Director.

John Wayashe, Production Manager.

Betty Harlow, Business Manager.

Rates: On request.

City of License: Derry. **Station DMA:** Boston. **Rank:** 6.



© 2000 Warren Communications News

Circulation © 2000 Nielsen. Coverage based on Nielsen study.

Grand Total	Cable TV Households	Non-cable TV Households	Total TV Households
Estimated Station Totals*	1,700,700	83,510	1,784,210
Average Weekly Circulation (2000)	201,044	9,870	210,915
Average Daily Circulation (2000)			48,516
Station DMA Total	Cable TV Households	Non-cable TV Households	Total TV Households
Estimated Station Totals*	1,690,990	83,510	1,774,500
Average Weekly Circulation (2000)	199,219	9,870	209,089
Average Daily Circulation (2000)			48,264
Other DMA Total	Cable TV Households	Non-cable TV Households	Total TV Households
Estimated Station Totals*	9,710	0	9,710
Average Weekly Circulation (2000)	1,825	0	1,825
Average Daily Circulation (2000)			252

* Estimated station totals are sums of the Nielsen TV and Cable TV household estimates for each county in which the station registers viewing of more than 5% as per the Nielsen Survey Methods.

New Hampshire—Manchester

WMUR-DT Ch. 59

Network Service: ABC.

Grantee: WMUR-TV Inc., Box 9, Manchester, NH 03105.

Studio: 100 S. Commercial St., Manchester, NH 03101.

Phone: 603-669-9999. **Fax:** 603-641-9005.

Web Site: <http://www.wmur.com>

Digital Facilities: Channel No. 59 (740-746 MHz). Power: 537-kw max. visual. Antenna: 1001-ft. above av. terrain, 167-ft. above ground, 1457-ft. above sea level.

Latitude	42°	59'	02"
Longitude	71°	35'	24"

Transmitter: Summit of Mount Uncanoonuc, Goffstown, Hillsborough County.

Note: Latitude and longitude coordinates shown are based on the North American Datum of 1927 (NAD 27) as currently required by the Mass Media Bureau of the FCC.

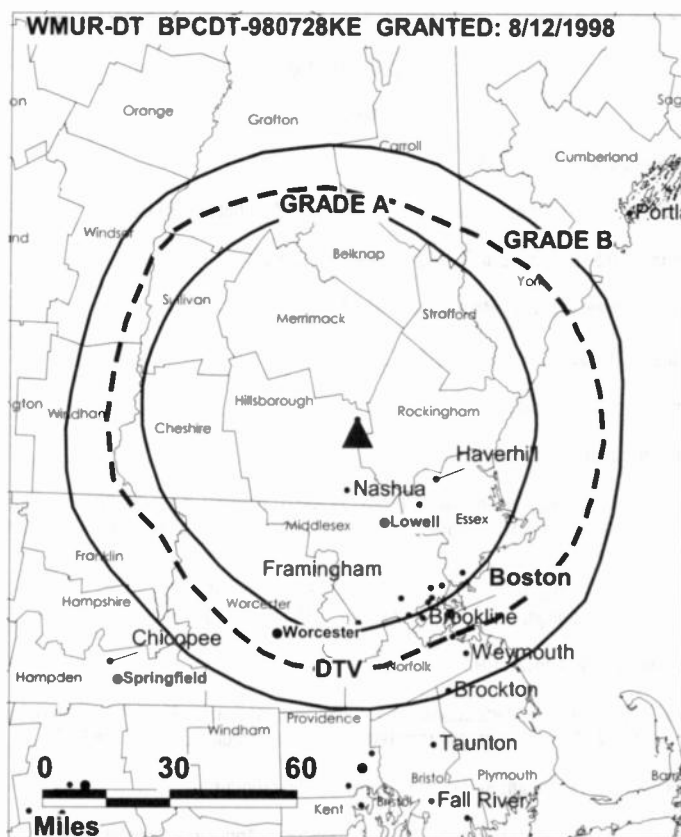
Ownership: Imes Communications (Group Owner).

Began Digital Operation: November 1, 1998.

Rates: On request.

City of License: Manchester.

Station DMA: Boston. Rank: 6.



New Hampshire—Manchester

WMUR-TV Ch. 9

Network Service: ABC, FOX.

Licensee: WMUR-TV Inc., 100 S. Commercial St., Manchester, NH 03105.

Studio: 100 S. Commercial St., Manchester, NH 03105.

Mailing Address: Box 9, Manchester, NH 03105.

Phone: 603-669-9999. **Fax:** 603-641-9044.

E-mail: wmur@aol.com

Web Site: <http://www.wmur.com>

Technical Facilities: Channel No. 9 (186-192 MHz). Authorized power: 282-kw visual, 33.5-kw aural. Antenna: 1030-ft. above av. terrain, 227-ft. above ground, 1513-ft. above sea level.

Latitude 42° 58' 59"
Longitude 71° 35' 19"

Transmitter: Goffstown, NH.

Note: Latitude and longitude coordinates shown are based on the North American Datum of 1927 (NAD 27) as currently required by the Mass Media Bureau of the FCC.

Multichannel TV Sound: Stereo and separate audio program.

Satellite Earth Stations: Andrew, 4.5-meter Ku-band; Andrew, 7.3-meter C-band; Vertex, 4-meter C-band; Vertex, 4.5-meter Ku-band; Andrew, M/A-Corn, Standard Components receivers.

News Service: ABC, AP, CNN.

Ownership: Imes Communications (Group Owner).

Began Operation: March 28, 1954. Transfer from estate of Francis P. Murphy approved by FCC February 3, 1959 (*Television Digest*, Vol. 14:15; 15:2, 6). Sale to present owner by Richard Eaton Estate approved by FCC July 22, 1981. Sale pend to Hearst-Argyle TV (Vol. 40:37).

Represented (sales): Millennium Sales & Marketing.

Personnel:

Larry Gilpin, Vice President & General Manager.

Valerie Bey, General Sales Manager.

Robert Ortiz, National Sales Manager.

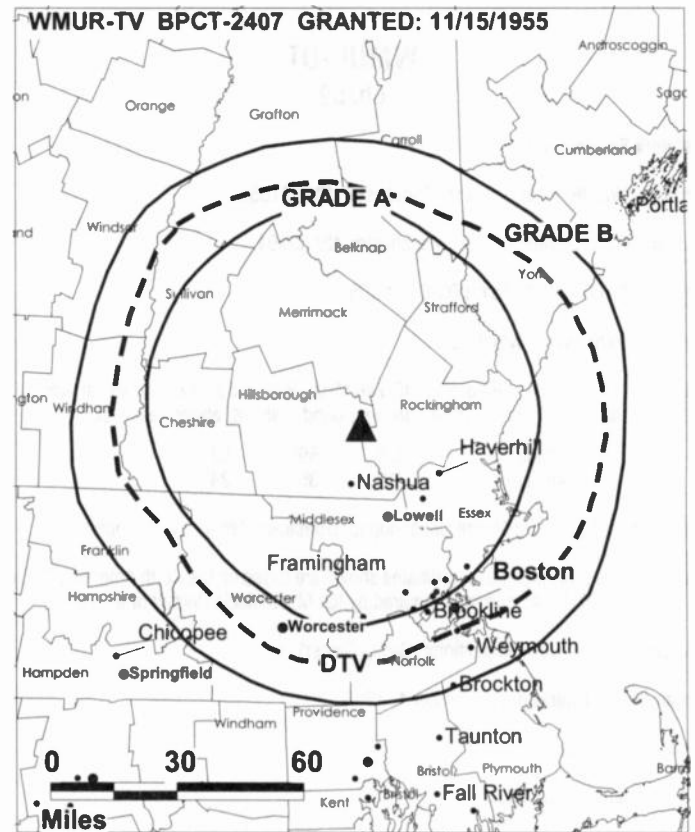
Julie Campasano, System Manager & Program Director.

Joseph Paciorowski, Chief Engineer.

Jennifer Crompton, News Director.

Scott Olsen, Promotion Director.

Linda Wilkins, Business Manager.



Steve Reardon, Production Manager.

Rates: On request.

City of License: Manchester. **Station DMA:** Boston. **Rank:** 6.

Circulation © 2000 Nielsen. Coverage based on Nielsen study.

Grand Total	Cable TV Households	Non-cable TV Households	Total TV Households
Estimated Station Totals*	605,330	155,530	760,860
Average Weekly Circulation (2000)	257,838	40,458	298,296
Average Daily Circulation (2000)			163,133
Station DMA Total	Cable TV Households	Non-cable TV Households	Total TV Households
Estimated Station Totals*	546,500	109,350	655,850
Average Weekly Circulation (2000)	220,866	35,702	256,569
Average Daily Circulation (2000)			140,690
Other DMA Total	Cable TV Households	Non-cable TV Households	Total TV Households
Estimated Station Totals*	58,830	46,180	105,010
Average Weekly Circulation (2000)	36,972	4,755	41,727
Average Daily Circulation (2000)			22,442

* Estimated station totals are sums of the Nielsen TV and Cable TV household estimates for each county in which the station registers viewing of more than 5% as per the Nielsen Survey Methods.

New Hampshire—Merrimack

WPXB
Ch. 60

Network Service: PAX.

Licensee: Paxson Boston License Inc., 601 Clearwater Park Rd., West Palm Beach, FL 33401-6233.

Studio: One Sundial Ave., Suite 501, Manchester, NH 03103.

Phone: 603-647-6060. **Fax:** 603-644-0060.

Technical Facilities: Channel No. 60 (746-752 MHz). Authorized power: 1410-kw max. visual, 140-kw max. aural. Antenna: 1011-ft. above av. terrain, 137-ft. above ground, 1464-ft. above sea level.

Latitude 42° 59' 01.87"
Longitude 71° 35' 20.50"

Holds CP for change to 5000-kw max. visual. BPCT-980706KK.

Transmitter: South Mountain, Goffstown, NH.

Digital Facilities: Channel No. 34 (590-596 MHz). Power: 80-kw max. visual. Antenna: 961-ft. above av. terrain, 89-ft. above ground.

Latitude 42° 59' 02.00"
Longitude 71° 35' 20.00"

FCC Digital File Number: BPCDT-19990930AAX (pending).

Note: Latitude and longitude coordinates shown are based on the North American Datum of 1927 (NAD 27) as currently required by the Mass Media Bureau of the FCC.

Satellite Earth Stations: ChannelMaster, 3.1-meter C-band; Comtech, 3.8-meter C-band; Comtech, 3.8-meter Ku-band; Vertex, 4.6-meter Ku-band; Sony receivers.

Ownership: Paxson Communications Corp. (Group Owner).

Began Operation: August 14, 1987. Sale to Paugus Television by Golden Triangle TV60 approved by FCC January 6, 1989. Sale to present owner by Paugus Television approved by FCC March 29, 1995.

Represented (legal): Davis Wright Tremaine LLP.

Personnel:

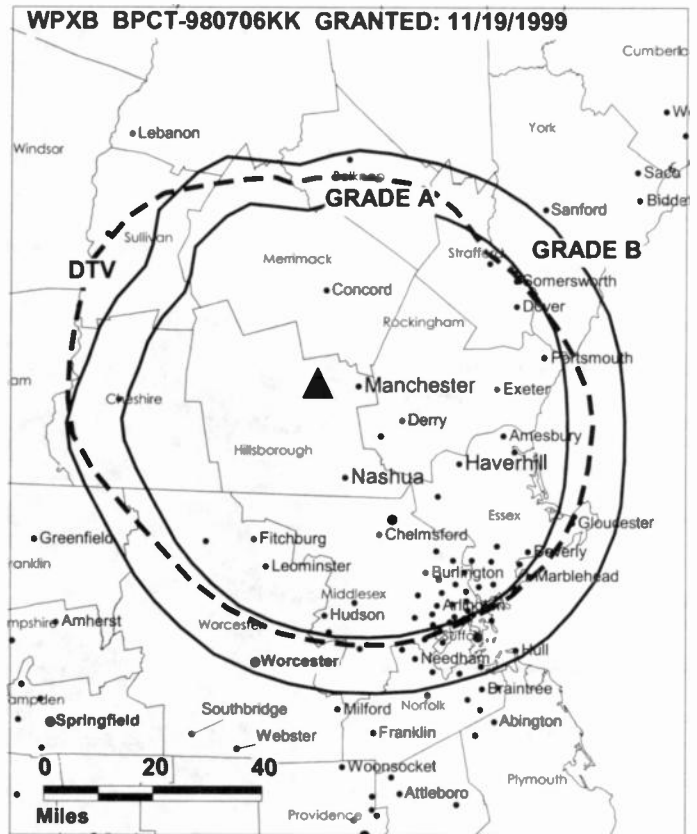
Lon Mirolli, General Manager.

Dave Raymond, Chief Engineer.

Don Hill, Operations Manager.

Lorrie Jones, Business Manager.

Doreen Chaisson, Traffic Manager.



© 2001 Warren Communications News

Highest 30 Sec. Rate: \$700.

City of License: Merrimack. **Station DMA:** Boston. **Rank:** 6.

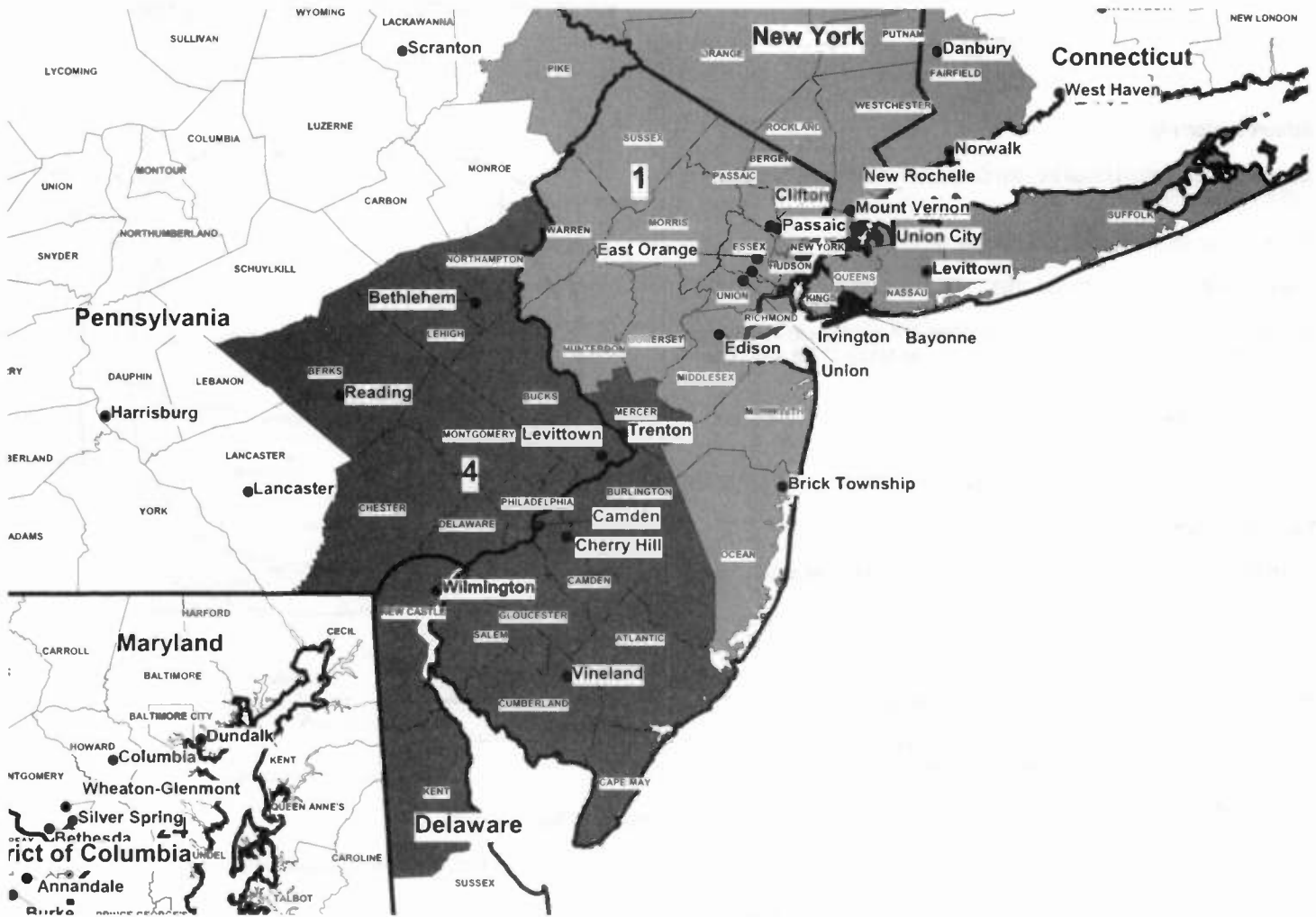
Nielsen Data: Not available.

Circulation © 2000 Nielsen. Coverage based on Nielsen study.

Grand Total	Cable TV Households	Non-cable TV Households	Total TV Households
Estimated Station Totals*	102,250	0	102,250
Average Weekly Circulation (2000)	5,577	0	5,577
Average Daily Circulation (2000)			1,354
Station DMA Total	Cable TV Households	Non-cable TV Households	Total TV Households
Estimated Station Totals*	102,250	0	102,250
Average Weekly Circulation (2000)	5,577	0	5,577
Average Daily Circulation (2000)			1,354

* Estimated station totals are sums of the Nielsen TV and Cable TV household estimates for each county in which the station registers viewing of more than 5% as per the Nielsen Survey Methods.

New Jersey



© 2001 Warren Communications News

MARKET	NIELSEN DMA TV HOUSEHOLDS	RANK
New York, NY	6,935,610	1
Philadelphia, PA	2,703,480	4

MARKET AREA COMMERCIAL STATIONS

- 1
WABC-TV (7), WCBS-DT (56), WCBS-TV (2), WHSE-TV (68), WHSI-TV (67), WLNY (55), WMBC-TV (63), WNBC (4), WNJU (47), WNYW (5), WNYW-DT (44), WPIX (11), WPXN-TV (31), WRNN-TV (62), WSAH (43), WTBY (54), WWOR-TV (9), WXTV (41)
- 4
KYW-DT (26), KYW-TV (3), WBPH-TV (60), WCAU (10), WCAU-DT (67), WFMZ-TV (69), WGTW (48), WHSP-TV (65), WMGM-TV (40), WPHL-TV (17), WPPX (61), WPSG (57), WPVI-DT (64), WPVI-TV (6), WTVE (51), WTXF-DT (42), WTXF-TV (29), WWAC-TV (53)

State Cross Reference List

Communities that receive programs of stations that are located elsewhere.

WMGM-TV, Atlantic City	See Wildwood, NJ
WGTW, Burlington	See Philadelphia, PA
WNJU, Linden	See New York, NY
WHSE-TV & WNJU, Newark	See New York, NY
WXTV, Paterson	See New York, NY
WWOR-TV, Secaucus	See New York, NY

New Jersey Analog Station Totals as of November 1, 2000

	VHF	UHF	TOTAL
Commercial Television	0	4	4
Educational Television	0	5	5
	0	9	9

New Jersey—Atlantic City

WWAC-TV Ch. 53

Network Service: independent.

Licensee: Lenfest Broadcasting LLC, 1332 Enterprise Dr., West Chester, PA 19380.

Studio: 19 S. New York Ave., Atlantic City, NJ 08401.

Phone: 609-344-6800. **Fax:** 609-347-4758.

E-mail: tv53wwac@aol.com

Technical Facilities: Channel No. 53 (704-710 MHz). Authorized power: 12.2-kw max. visual, 1.2-kw max. aural. Antenna: 280-ft. above av. terrain, 280-ft. above ground, 290-ft. above sea level.

Latitude 39° 22' 51.20"
Longitude 74° 27' 03.70"

Transmitter: Absecon Blvd., approx. 0.2-mi. NW of WIIN, Atlantic City, NJ.

FCC Proposed Digital Channel Number: Ch. 50.

Note: Latitude and longitude coordinates shown are based on the North American Datum of 1927 (NAD 27) as currently required by the Mass Media Bureau of the FCC.

Ownership: H. Chase Lenfest.

Began Operation: July 29, 1981. Left air July 1982. Returned to air July 1, 1988. Sale to Cellular Phone Centers Inc. approved by FCC May 9, 1991. Sale to WWAC Inc. by Cellular Phone Centers approved by FCC April 11, 1995. Sale to present owner by WWAC Inc. approved by FCC July 14, 2000.

Represented (legal): Schwartz, Woods & Miller.

Represented (engineering): Robert Terres.

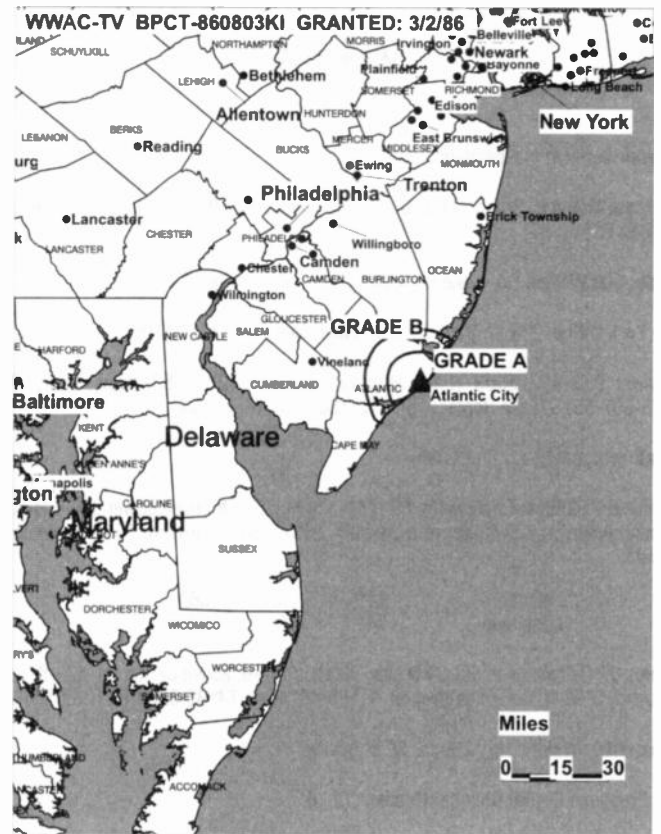
Personnel:

David Allen, President & General Manager.

Harry Jenny, Vice President & Chief Engineer.

Highest 30 Sec. Rate: \$50.

City of License: Atlantic City. **Station DMA:** Philadelphia. **Rank:** 4.



© 2001 Warren Communications News

Circulation © 2000 Nielsen. Coverage based on Nielsen study.

Grand Total	Cable TV Households	Non-cable TV Households	Total TV Households
Estimated Station Totals*	39,080	0	39,080
Average Weekly Circulation (2000)	2,071	0	2,071
Average Daily Circulation (2000)			274

Station DMA Total	Cable TV Households	Non-cable TV Households	Total TV Households
Estimated Station Totals*	39,080	0	39,080
Average Weekly Circulation (2000)	2,071	0	2,071
Average Daily Circulation (2000)			274

*Estimated station totals are sums of the Nielsen TV and Cable TV household estimates for each county in which the station registers viewing of more than 5% as per the Nielsen Survey Methods.

New Jersey—Newton

WMBC-TV Ch. 63

Network Service: Independent.

Licensee: Mountain Broadcasting Corp., 500 Weldon Rd., Box 985, Lake Hopatcong, NJ 07849-0156.

Studio: 500 Weldon Rd., Lake Hopatcong, NJ 07849-0156.

New York Office: 265 W. 37th St., 23rd Floor, New York, NY 10018.

Phones: 973-697-0063 (Lake Hopatcong); 212-730-0063 (New York). **Fax:** 973-697-5515 (Lake Hopatcong); 212-730-0056 (New York).

E-mail: wmgmtv@acy.digex.net

Technical Facilities: Channel No. 63 (764-770 MHz). Authorized power: 2190-kw max. visual. Antenna: 732-ft. above av. terrain, 253-ft. above ground, 1591-ft. above sea level.

Latitude	41°	00'	36"
Longitude	74°	35'	39"

Holds CP for change to 5000-kw max. visual, 1142-ft. above av. terrain, 673-ft. above ground, 1998-ft. above sea level; lat. 41° 00' 43", long. 74° 35' 32". BPCT-980126KH.

Transmitter: Weldon Rd., 2.8-mi. SE of Sparta.

FCC Proposed Digital Channel Number: Ch. 8.

Note: Latitude and longitude coordinates shown are based on the North American Datum of 1927 (NAD 27) as currently required by the Mass Media Bureau of the FCC.

Satellite Earth Stations: Comtech, 5-meter Ku & C-band.

Ownership: Mountain Broadcasting Corp.

Began Operation: April 26, 1993.

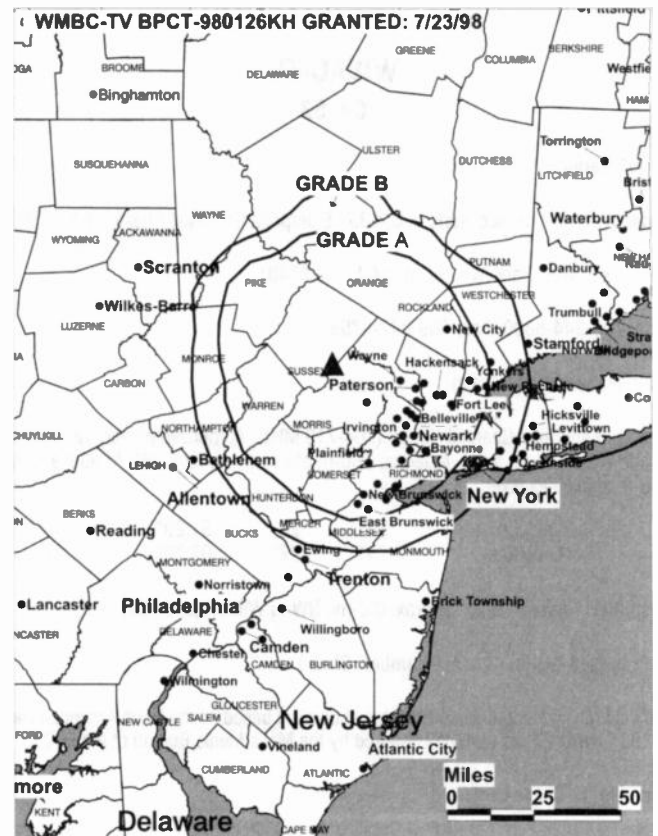
Represented (legal): Fleischman & Walsh LLP.

Represented (engineering): du Treil, Lundin & Rackley Inc.

Personnel:

Sun Young Joo, President & General Manager.

Victor Joo, Station Manager & Program Director.



© 2001 Warren Communications News

Joon Joo, Chief Engineer.

Joe Rivera, Chief Engineer.

Hansen Lau, News Director.

Jack Turner, Cable Projects & Property Manager.

Sue Orangeo, Traffic Manager.

Rates: On request.

City of License: Newton. **Station DMA:** New York. **Rank:** 1.

Nielsen Data: Not available.

New Jersey—Vineland

WHSP-TV Ch. 65

Network Service: HSN.

Licensee: USA Station Group Partnership of Vineland, 2425 Olympic Blvd., 6th Floor, Santa Monica, CA 90404.

Studio: 4449 N. Delsea Dr., Newfield, NJ 08344.

Phone: 856-691-6565. **Fax:** 856-691-2483.

Technical Facilities: Channel No. 65 (776-782 MHz). Authorized power: 4095-kw max. & 1730-kw horizontal visual, 364-kw max. & 154-kw horizontal aural. Antenna: 920-ft. above av. terrain, 937-ft. above ground, 1049-ft. above sea level.

Latitude 39° 44' 07.00"
Longitude 74° 50' 28.60"

Holds CP for change to 4080-kw max. visual, 1283-ft. above av. terrain, 1247-ft. above ground, 1496-ft. above sea level; lat. 40° 02' 30", long. 75° 14' 24", transmitter to 329 W. Domino Lane, Philadelphia. BPCT-960716KJ.

Transmitter: Church Ave., N of Chew Rd., Waterford Works.

Digital Facilities: Channel No. 66 (782-788 MHz). Power: 200-kw max. visual. Antenna: 919-ft. above av. terrain, 896-ft. above ground, 1017-ft. above sea level.

Latitude 39° 44' 07.00"
Longitude 74° 50' 29.00"

Transmitter: Church Ave. Rd., N of Chew Rd.

FCC Digital File Number: BPCDT-980806KG. Granted: October 22, 1999.

Note: Latitude and longitude coordinates shown are based on the North American Datum of 1927 (NAD 27) as currently required by the Mass Media Bureau of the FCC.

Satellite Earth Stations: AFC, 3.7-meter Ku-band; Paraclipse, 4.6-meter C-band; M/A-Com, Standard Communications receivers.

Ownership: USA Broadcasting (Group Owner).

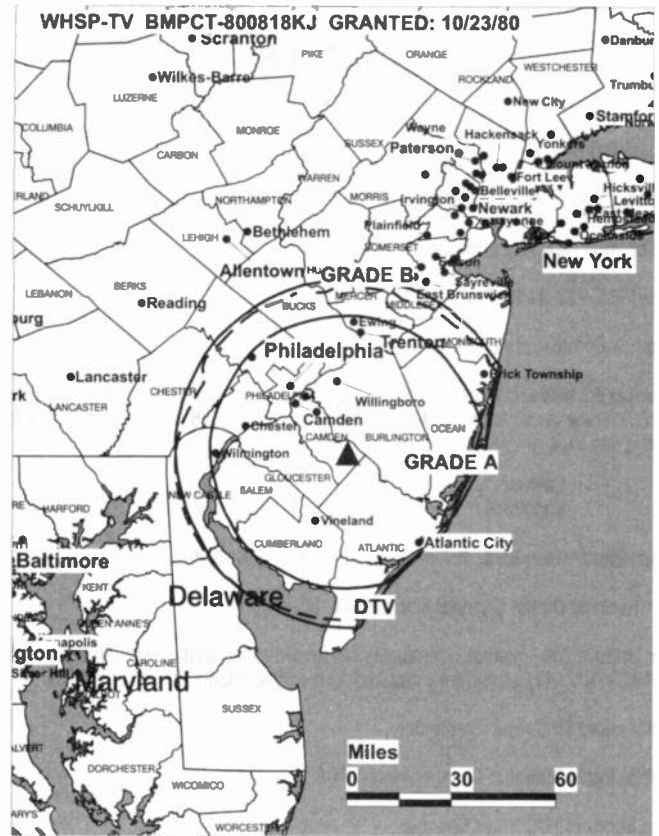
Began Operation: July 21, 1981. Sale to present owner by Press Broadcasting Co. approved by FCC December 1986 (*Television Digest*, Vol. 26:52). Sale to Press Broadcasting Co. by Trustee in Bankruptcy approved by FCC April 30, 1985.

Represented (legal): Hogan & Hartson LLP.

Personnel:

Linda Donovan, Operations Manager.

Chuck Datz, Chief Engineer.



© 2001 Warren Communications News

Rates: On request.

City of License: Vineland. **Station DMA:** Philadelphia. **Rank:** 4.

Circulation © 2000 Nielsen. Coverage based on Nielsen study.

Grand Total	Cable TV Households	Non-cable TV Households	Total TV Households
Estimated Station Totals*	0	11,450	11,450
Average Weekly Circulation (2000)	0	710	710
Average Daily Circulation (2000)			23
Station DMA Total	Cable TV Households	Non-cable TV Households	Total TV Households
Estimated Station Totals*	0	11,450	11,450
Average Weekly Circulation (2000)	0	710	710
Average Daily Circulation (2000)			23

*Estimated station totals are sums of the Nielsen TV and Cable TV household estimates for each county in which the station registers viewing of more than 5% as per the Nielsen Survey Methods.

New Jersey—Wildwood-Atlantic City

WMGM-TV Ch. 40

Network Service: NBC.

Licensee: South Jersey Radio Inc., 1601 New Rd., Linwood, NJ 08221.

Studio: 1601 New Rd., Linwood, NJ 08221.

Phone: 609-927-4440. **Fax:** 609-927-7014.

E-mail: wmgmtv@acy.digex.net

Technical Facilities: Channel No. 40 (626-632 MHz). Authorized power: 740-kw max. visual, 174-kw aural. Antenna: 420-ft. above av. terrain, 426-ft. above ground, 430-ft. above sea level.

Latitude 39° 07' 28"
Longitude 74° 45' 56"

Transmitter: Avalon Blvd., 2.7-mi. W of Sea Isle City, Swainton.

FCC Proposed Digital Channel Number: Ch. 36.

Note: Latitude and longitude coordinates shown are based on the North American Datum of 1927 (NAD 27) as currently required by the Mass Media Bureau of the FCC.

Multichannel TV Sound: Stereo only.

Satellite Earth Stations: ChannelMaster; RCA.

News Service: NBC News Channel.

Ownership: Howard Green Group.

Began Operation: January 25, 1966. Sale to present owner by William C. Wotring Jr., et al., approved by FCC February 25, 1981.

Represented (legal): Dennis J. Kelly.

Represented (engineering): Lohnes & Culver.

Personnel:

Howard Green, President.

Jane B. Stark, General Manager.

Ron Smith, General Sales Manager.

Dan Merto, Chief Engineer.

Karl Parker, News Director.

Traci Rabena, Program & Promotion Director.

Janet Davidson, Business Manager.



© 2001 Warren Communications News

Will Munns, Production Manager.

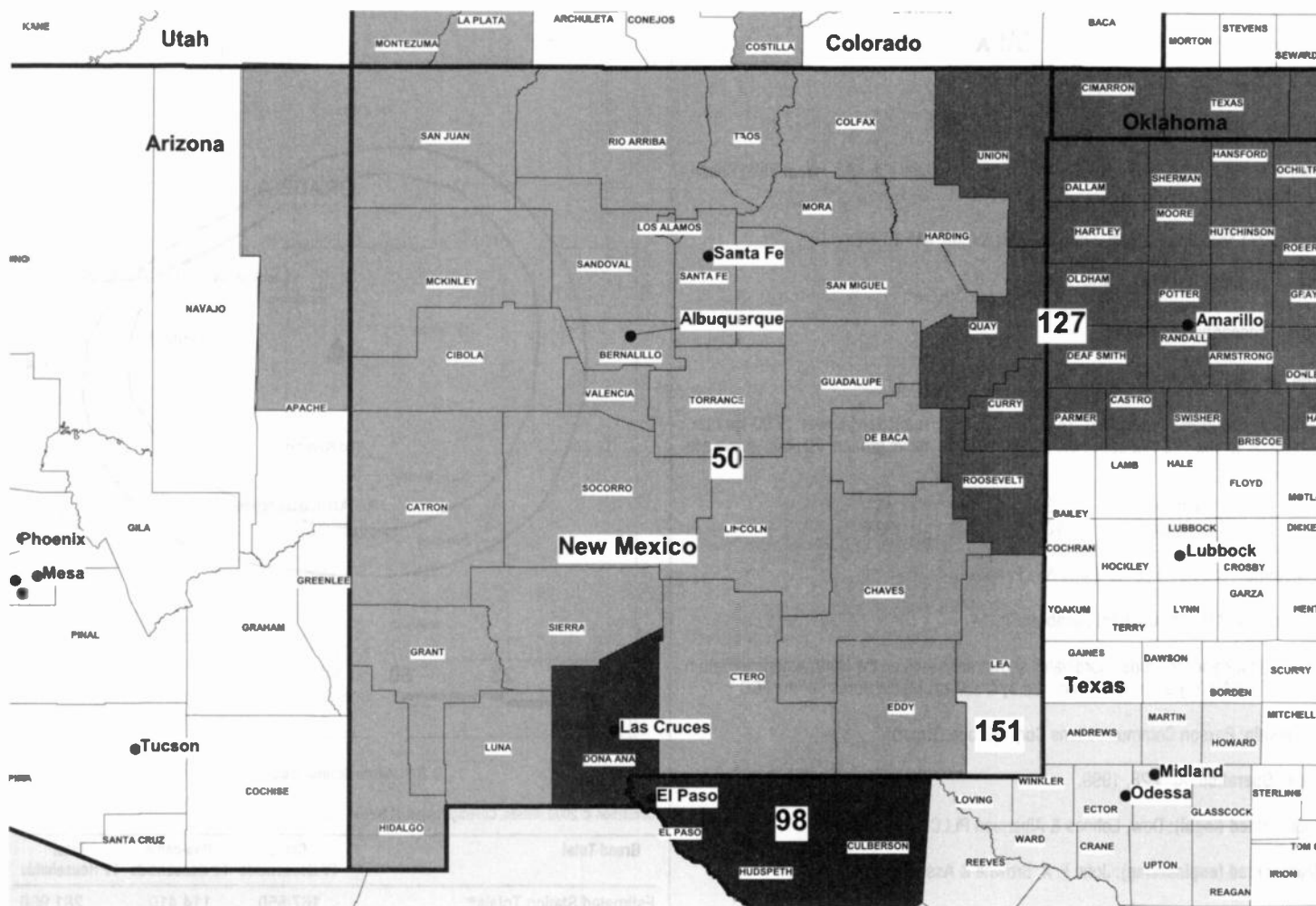
Rates: On request.

City of License: Wildwood. **Station DMA:** Philadelphia. **Rank:** 4.

Circulation © 2000 Nielsen. Coverage based on Nielsen study.

Grand Total	Cable TV Households	Non-cable TV Households	Total TV Households
Estimated Station Totals*	154,120	13,310	167,430
Average Weekly Circulation (2000)	59,902	2,442	62,343
Average Daily Circulation (2000)			26,827
Station DMA Total	Cable TV Households	Non-cable TV Households	Total TV Households
Estimated Station Totals*	154,120	13,310	167,430
Average Weekly Circulation (2000)	59,902	2,442	62,343
Average Daily Circulation (2000)			26,827

*Estimated station totals are sums of the Nielsen TV and Cable TV household estimates for each county in which the station registers viewing of more than 5% as per the Nielsen Survey Methods.



© 2001 Warren Communications News

MARKET	NIELSEN DMA TV HOUSEHOLDS	RANK	MARKET AREA COMMERCIAL STATIONS
Albuquerque-Santa Fe, NM	570,460	50	KAPX (14), KASA-TV (2), KASY-TV (50), KBIM-TV (10), KCHF (11), KHFT (29), KLUZ-TV (41), KNAT (23), KOAT-TV (7), KOB-TV (4), KOFB (12), KOBR (8), KOCT (6), KOVT (10), KREZ-TV (6), KRPV (27), KRQE (13), KWBO (19)
Tucson, AZ	391,930	71	KGUN (9), KHRR (40), KMSB-TV (11), KOLD-TV (13), KTTU-TV (18), KVOA (4), KWBA (58)
El Paso, TX	275,850	98	KOBC-TV (4), KFOX-TV (14), KINT-TV (26), KKWB (65), KMAZ (48), KTSM-TV (9), KVIA-TV (7), XEJ-TV (5), XEPM-TV (2), XHIJ-TV (44)
Amarillo, TX	189,880	127	KAMR-TV (4), KCIT (14), KFDA-TV (10), KVIH-TV (12), KVII-TV (7)
Lubbock, TX	141,990	147	KAMC (28), KCBD-TV (11), KJTV (34), KLBK-TV (13), KPTB (16)
Odessa-Midland, TX	138,300	151	KMBO (2), KMLM (42), KOSA-TV (7), KPEJ (24), KWAB-TV (4), KWES-TV (9)

State Cross Reference List

Communities that receive programs of stations that are located elsewhere.

- KASA-TV, KCHF & KWBO, Albuquerque** See Santa Fe, NM
- KREZ-TV, Albuquerque** See Durango, NM

New Mexico Analog Station Totals as of November 1, 2000

	VHF	UHF	TOTAL
Commercial Television	11	8	19
Educational Television	2	2	4
	13	10	23

New Mexico—Albuquerque

KAPX Ch. 14

Network Service: PAX.

Licensee: Paxson Communications Corp., 601 Clearwater Park Rd., West Palm Beach, FL 33401.

Studio: 211 Montano Rd. NW, Suite A, Albuquerque, NM 87107.

Phone: 505-345-0014. **Fax:** 505-345-4217.

E-mail: jmcormick@pax.net

Web Site: <http://www.pax.net>

Technical Facilities: Channel No. 14 (470-476 MHz). Authorized power: 5000-kw max. visual. Antenna: 1234-ft. above av. terrain, 1014-ft. above ground, 7014-ft. above sea level.

Latitude 35° 24' 44"
Longitude 106° 43' 32"

Transmitter: 6.2-mi. N 68° to Santa Ana Pueblo.

FCC Proposed Digital Channel Number: Ch. 14.

Note: Latitude and longitude coordinates shown are based on the North American Datum of 1927 (NAD 27) as currently required by the Mass Media Bureau of the FCC.

Ownership: Paxson Communications Corp. (Group Owner).

Began Operation: April 28, 1999.

Represented (legal): Dow, Lohnes & Albertson PLLC.

Represented (engineering): John F. X. Browne & Associates PC.

Personnel:

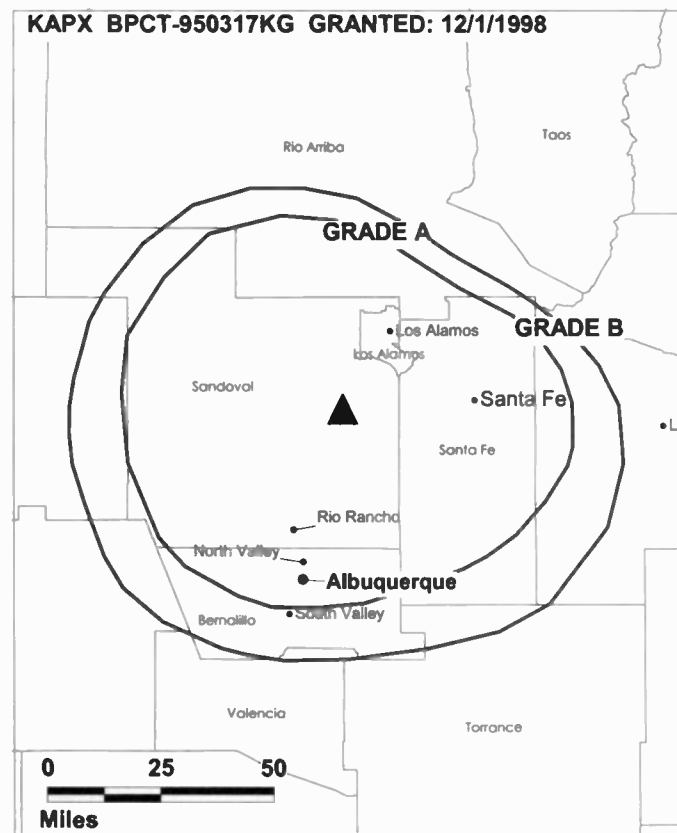
John McCormick, General Manager.

Jon Welch, Sales Manager.

Rose Moore, Business Manager.

Rates: On request.

City of License: Albuquerque. **Station DMA:** Albuquerque-Santa Fe. **Rank:** 50.



Circulation © 2000 Nielsen. Coverage based on Nielsen study.

Grand Total	Cable TV Households	Non-cable TV Households	Total TV Households
Estimated Station Totals*	167,550	114,410	281,960
Average Weekly Circulation (2000)	20,430	16,322	36,752
Average Daily Circulation (2000)			11,663
Station DMA Total	Cable TV Households	Non-cable TV Households	Total TV Households
Estimated Station Totals*	167,550	114,410	281,960
Average Weekly Circulation (2000)	20,430	16,322	36,752
Average Daily Circulation (2000)			11,663

*Estimated station totals are sums of the Nielsen TV and Cable TV household estimates for each county in which the station registers viewing of more than 5% as per the Nielsen Survey Methods.

New Mexico—Albuquerque

KASY-TV

Ch. 50

(Operates satellite KHFT, Hobbs, NM)

Network Service: UPN.

Grantee: ACME Television Licenses of New Mexico LLC, 8341 Washington NE, Albuquerque, NM 87113.

Studio: 50 Broadcast Plaza SW, Albuquerque, NM 87104.

Phone: 505-764-5279. **Fax:** 505-767-9421.

Technical Facilities: Channel No. 50 (686-692 MHz). Authorized power: 1420-kw max. visual. Antenna: 4182-ft. above av. terrain, 142-ft. above ground, 10,784-ft. above sea level.

Latitude 35° 12' 40"
Longitude 106° 26' 57"

Transmitter: Sandia Crest electronic site.

Digital Facilities: Channel No. 51 (692-698 MHz). Power: 245-kw max. visual. Antenna: 4229-ft. above av. terrain, 171-ft. above ground.

Latitude 35° 12' 44"
Longitude 106° 26' 57"

FCC Digital File Number: BPCDT-19991029ACG (pending).

Note: Latitude and longitude coordinates shown are based on the North American Datum of 1927 (NAD 27) as currently required by the Mass Media Bureau of the FCC.

Ownership: ACME Communications Inc. (Group Owner).

Began Operation: October 6, 1995. Sale to present owner by Ramar Communications II Ltd. approved by FCC June 18, 1999. ACME Communications Inc. went public September 30, 1999.

Represented (legal): Leventhal, Senter & Lerman PLLC.

Personnel:

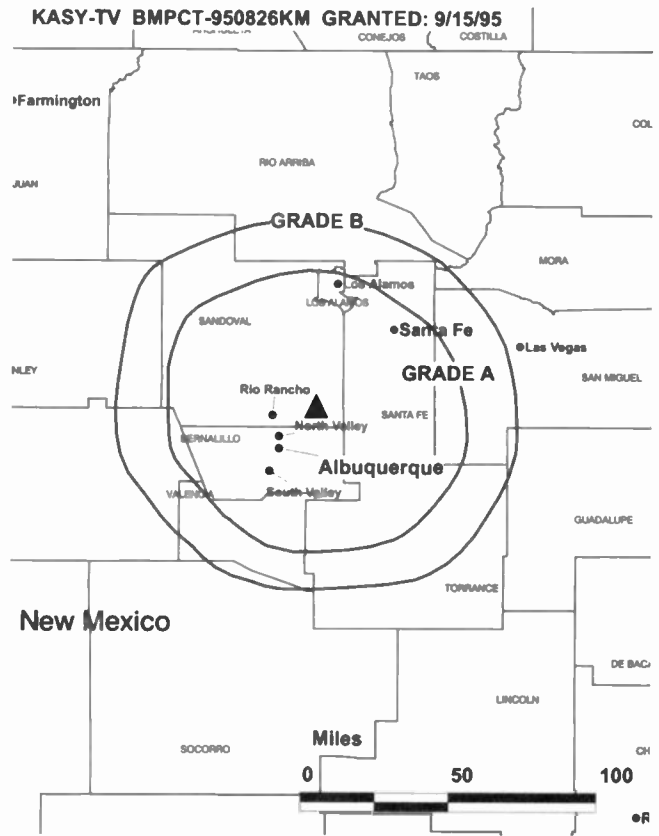
Daniel J. Myers, General Manager.

Andrew Wyatt, General Sales Manager.

Jeff Finkel, National Sales Manager.

Rates: On request.

City of License: Albuquerque. **Station DMA:** Albuquerque-Santa Fe. **Rank:** 50.



© 2001 Warren Communications News

Circulation © 2000 Nielsen. Coverage based on Nielsen study.

Grand Total	Cable TV Households	Non-cable TV Households	Total TV Households
Estimated Station Totals*	241,090	176,930	418,020
Average Weekly Circulation (2000)	70,437	44,067	114,505
Average Daily Circulation (2000)			34,965
Station DMA Total	Cable TV Households	Non-cable TV Households	Total TV Households
Estimated Station Totals*	241,090	176,930	418,020
Average Weekly Circulation (2000)	70,437	44,067	114,505
Average Daily Circulation (2000)			34,965

*Estimated station totals are sums of the Nielsen TV and Cable TV household estimates for each county in which the station registers viewing of more than 5% as per the Nielsen Survey Methods.

New Mexico—Albuquerque

KLUZ-TV Ch. 41

Network Service: Univision.

Licensee: Entravision Holdings LLC, 11900 Olympic Blvd., Suite 590, Los Angeles, CA 90064.

Studio: 2725 Broadbent Pkwy. NE, Suite F, Albuquerque, NM 87107.

Phone: 505-342-4141. **Fax:** 505-344-8714.

Technical Facilities: Channel No. 41 (632-638 MHz). Authorized power: 1200-kw max. visual, 58.9-kw aural. Antenna: 4121-ft. above av. terrain, 118-ft. above ground, 10,758-ft. above sea level.

Latitude 35° 12' 41"
Longitude 106° 26' 56"

Transmitter: Sandia Crest, approx. 15-mi. NE of Albuquerque.

Digital Facilities: Channel No. 42 (638-644 MHz). Power: 23.4-kw max. visual. Antenna: 4104-ft. above av. terrain, 89-ft. above ground.

Latitude 35° 12' 41"
Longitude 106° 26' 56"

FCC Digital File Number: BPCDT-19991027ACE. Granted: February 9, 2000.

Note: Latitude and longitude coordinates shown are based on the North American Datum of 1927 (NAD 27) as currently required by the Mass Media Bureau of the FCC.

Satellite Earth Station: Scientific-Atlanta, 5-meter.

Ownership: Entravision Communications Corp. (Group Owner).

Began Operation: September 5, 1987. Sale to Univision Communications Inc. by Univision Holdings Inc. approved by FCC September 23, 1992 (*Television Digest*, Vol. 32:40). Sale to present owner by Univision Communications Inc. approved by FCC March 15, 1999.

Represented (sales): Univision.

Represented (legal): Thompson, Hine & Flory LLP.

Represented (engineering): JP Associates.

Personnel:

Luis F. Hernandez, General Manager.

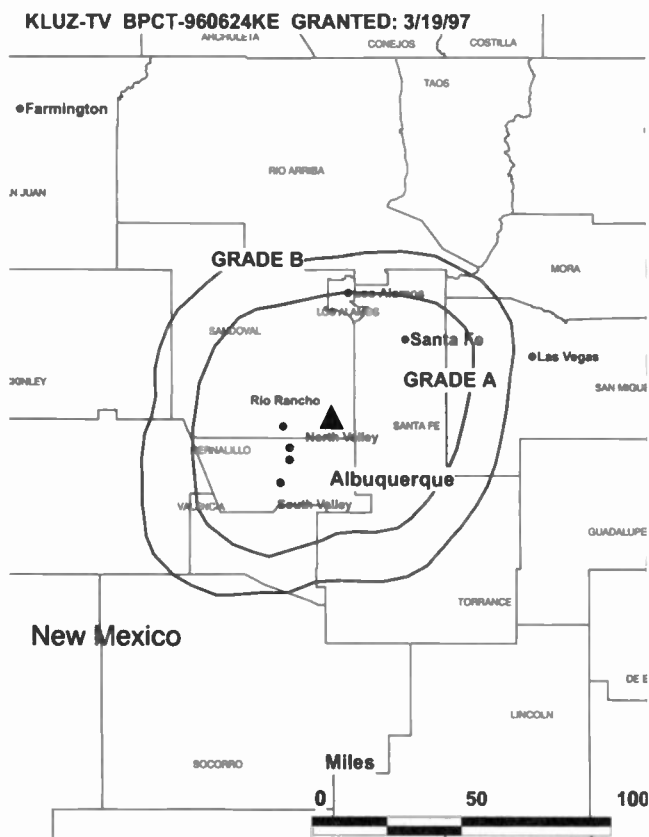
Kambiz Victory, Chief Engineer.

Laila Rodriguez, News Director.

Delia J. Montoya, Promotion Coordinator.

John Lopez, Controller.

Margarita Ponce, Local Sales Manager.



© 2001 Warren Communications News

Jonathan Montes, Production Manager.

Barbara Leonard, Research Director.

Highest 30 Sec. Rate: \$275.

City of License: Albuquerque. **Station DMA:** Albuquerque-Santa Fe. **Rank:** 50.

Circulation © 2000 Nielsen. Coverage based on Nielsen study.

Grand Total	Cable TV Households	Non-cable TV Households	Total TV Households
Estimated Station Totals*	168,070	146,550	314,620
Average Weekly Circulation (2000)	14,890	14,306	29,196
Average Daily Circulation (2000)			16,472
Station DMA Total	Cable TV Households	Non-cable TV Households	Total TV Households
Estimated Station Totals*	168,070	146,550	314,620
Average Weekly Circulation (2000)	14,890	14,306	29,196
Average Daily Circulation (2000)			16,472

*Estimated station totals are sums of the Nielsen TV and Cable TV household estimates for each county in which the station registers viewing of more than 5% as per the Nielsen Survey Methods.

New Mexico—Albuquerque

KNAT
Ch. 23

Network Service: TBN.

Licensee: Trinity Christian Center of Santa Ana Inc., 2442 Michelle Dr., Tustin, CA 92780.

Studio: 1510 Coors Blvd. NW, Albuquerque, NM 87121.

Phone: 505-836-6585. **Fax:** 505-831-8725.

Web Site: <http://www.knat.org>

Technical Facilities: Channel No. 23 (524-530 MHz). Authorized power: 1191-kw max. & 387-kw horizontal visual, 119.1-kw max. & 38.7-kw horizontal aural. Antenna: 4130-ft. above av. terrain, 136-ft. above ground, 10,748-ft. above sea level.

Latitude 35° 12' 54"
Longitude 106° 27' 02"

Transmitter: Sandia Crest, Cibola National Forest.

Digital Facilities: Channel No. 24 (530-536 MHz). Power: 200-kw max. visual. Antenna: 4078-ft. above av. terrain, 59-ft. above ground.

Latitude 35° 12' 54"
Longitude 106° 27' 02"

FCC Digital File Number: BPCDT-19991101AHW (pending).

Note: Latitude and longitude coordinates shown are based on the North American Datum of 1927 (NAD 27) as currently required by the Mass Media Bureau of the FCC.

Multichannel TV Sound: Separate audio program.

Satellite Earth Stations: Harris, 6-meter C-band; Scientific-Atlanta, 7-meter C-band.

Ownership: Trinity Broadcasting Network Inc. (Group Owner).

Began Operation: August 10, 1975. Sale to present owner by All American TV Inc. approved by FCC May 8, 2000. Sale to All American TV Inc. by Trinity Broadcasting Network approved by FCC November 6, 1989. Sale to Trinity by John Carson, et al., approved by FCC December 4, 1985. Sale to Carson group by Eddie L. Pena, et al., approved by FCC July 23, 1982. Station left air in 1985 (*Television Digest*, Vol. 25:24). Later resumed operation.

Personnel:

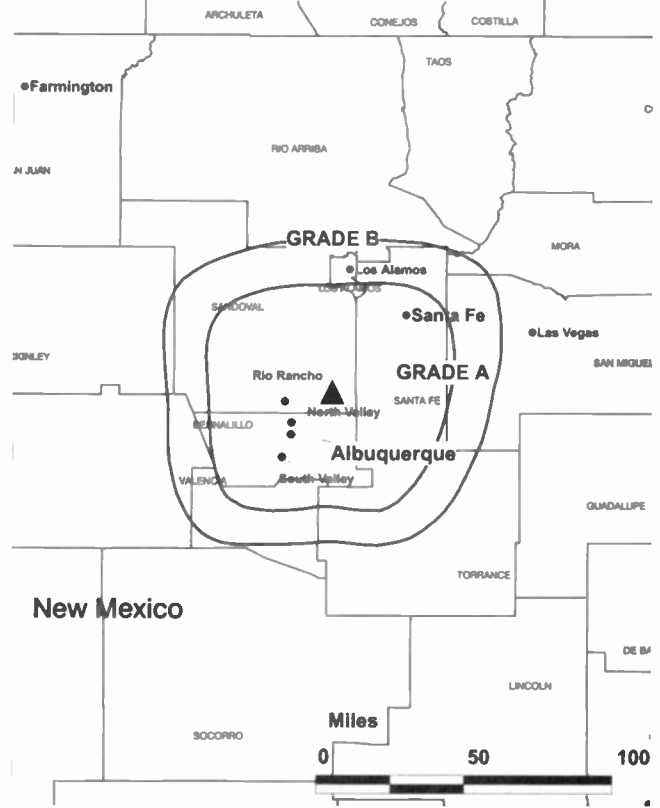
Harold Velasquez, Station Manager.

Gene Seibel, Chief Engineer.

Gary Pratz, Production Manager.

Cindy Mansfield, Public Affairs.

KNAT BPCT-820930KG GRANTED: 10/12/82



© 2001 Warren Communications News

Highest 30 Sec. Rate: \$25.

City of License: Albuquerque. **Station DMA:** Albuquerque-Santa Fe. **Rank:** 50.

Circulation © 2000 Nielsen. Coverage based on Nielsen study.

Grand Total	Cable TV Households	Non-cable TV Households	Total TV Households
Estimated Station Totals*	3,980	8,650	12,630
Average Weekly Circulation (2000)	338	605	943
Average Daily Circulation (2000)			294

Station DMA Total	Cable TV Households	Non-cable TV Households	Total TV Households
Estimated Station Totals*	3,980	8,650	12,630
Average Weekly Circulation (2000)	338	605	943
Average Daily Circulation (2000)			294

* Estimated station totals are sums of the Nielsen TV and Cable TV household estimates for each county in which the station registers viewing of more than 5% as per the Nielsen Survey Methods.

New Mexico—Albuquerque

KOAT-TV

Ch. 7

(Operates satellites KOCT, Carlsbad & KOVT, Silver City, NM)

Network Service: ABC.

Licensee: KOAT Hearst-Argyle Television Inc., 888 7th Ave., New York, NY 10106.

Studio: 3801 Carlisle Blvd. NE, Albuquerque, NM 87107.

Mailing Address: Box 25982, Albuquerque, NM 87125.

Phone: 505-884-7777. **Fax:** 505-884-6282.

Web Site: <http://www.koat7.com>

Technical Facilities: Channel No. 7 (174-180 MHz). Authorized power: 87.1-kw visual, 19.4-kw aural. Antenna: 4239-ft. above av. terrain, 262-ft. above ground, 10,827-ft. above sea level.

Latitude 35° 12' 53"
Longitude 106° 27' 01"

Transmitter: 14.5-mi. NE of Albuquerque.

Digital Facilities: Channel No. 21 (512-518 MHz). Power: 280-kw max. visual. Antenna: 4147-ft. above av. terrain, 148-ft. above ground, 10,741-ft. above sea level.

Latitude 35° 12' 53"
Longitude 106° 27' 01"

Transmitter: Sandia Crest antenna site.

FCC Digital File Number: BPCDT-970618KE (pending).

Note: Latitude and longitude coordinates shown are based on the North American Datum of 1927 (NAD 27) as currently required by the Mass Media Bureau of the FCC.

Satellite Earth Stations: Andrew, 4.5-meter; Andrew, 9.3-meter; Harris, 6.1-meter; Vertex, 4.7-meter; Avantek, Harris, M/A-Corn, Standard Components receivers.

News Services: ABC NewsOne, AP, CNN Newsource, UPI.

Ownership: Hearst-Argyle Television Inc. (Group Owner).

Began Operation: September 28, 1953. Sale to present owner by Pulitzer Publishing Co. approved by FCC November 24, 1998 (*Television Digest*, Vol. 38:22, 48). Sale to Pulitzer Publishing Co. by WGAL Television Inc. approved by FCC May 7, 1969 (Vol. 9:19). Sale by Alvarado Television Co. Inc. approved by FCC January 23, 1963. Merger with KVOA-TV Tucson, approved by FCC September 30, 1959 (Vol. 15:34, 40). Sale to Clinton McKinnon by A. M. Caldwell, Walter Stiles and associates approved by FCC February 6, 1957 (Vol. 12:51; 13:6).

Represented (sales): Eagle Television.

Represented (legal): Brooks, Pierce, McLendon, Humphrey & Leonard.

Represented (engineering): Denny & Associates PC.

Personnel:

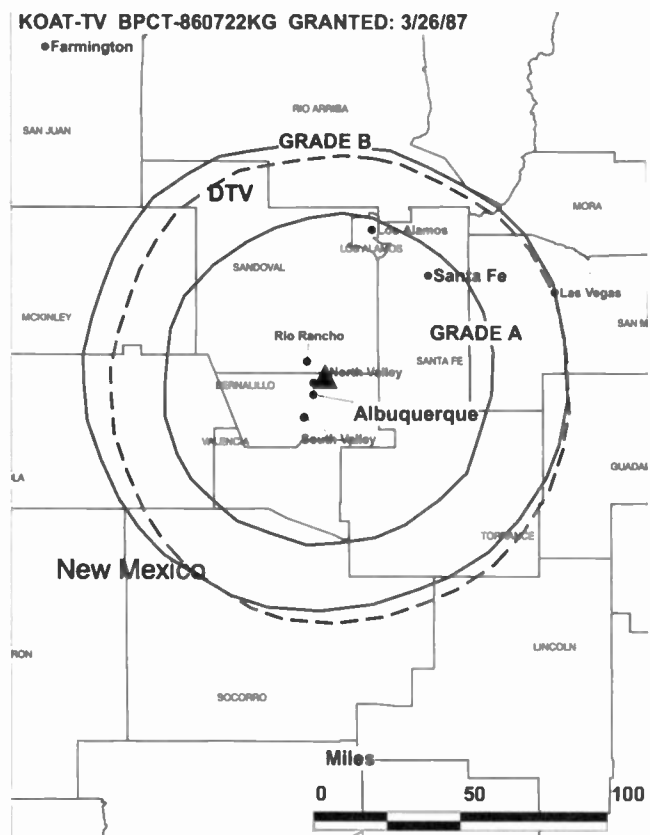
Mary Lynn Roper, President & General Manager.

Laura Hargis, General Sales Manager.

Barbara Burzillo, Local Sales Manager.

Todd Ozer, National Sales Manager.

Fred Bragg, Chief Engineer.



© 2001 Warren Communications News

Pahl Shipley, News Director.

Roy Leone, Program Director.

John Sylvester, Business Manager.

Brian Bouloy, Production Manager.

Highest 30 Sec. Rate: \$2500.

City of License: Albuquerque. **Station DMA:** Albuquerque-Santa Fe. **Rank:** 50.

Circulation © 2000 Nielsen. Coverage based on Nielsen study.

Grand Total	Cable TV Households	Non-cable TV Households	Total TV Households
Estimated Station Totals*	337,810	237,960	575,770
Average Weekly Circulation (2000)	239,777	147,151	386,928
Average Daily Circulation (2000)			220,306
Station DMA Total	Cable TV Households	Non-cable TV Households	Total TV Households
Estimated Station Totals*	297,680	234,390	532,070
Average Weekly Circulation (2000)	231,433	145,808	377,241
Average Daily Circulation (2000)			217,243
Other DMA Total	Cable TV Households	Non-cable TV Households	Total TV Households
Estimated Station Totals*	40,130	3,570	43,700
Average Weekly Circulation (2000)	8,344	1,343	9,687
Average Daily Circulation (2000)			3,062

*Estimated station totals are sums of the Nielsen TV and Cable TV household estimates for each county in which the station registers viewing of more than 5% as per the Nielsen Survey Methods.

New Mexico—Albuquerque

KOB-TV

Ch. 4

(Operates satellites KOBf, Farmington & KOBR, Roswell, NM)

Network Service: NBC.

Licensee: KOB-TV LLC, 3415 University Ave., St. Paul, MN 55114.

Studio: 4 Broadcast Plaza SW, Albuquerque, NM 87104.

Mailing Address: Box 1351, Albuquerque, NM 87103.

Phone: 505-243-4411. **Fax:** 505-764-2522.

Web Site: <http://www.kobtv.com>

Technical Facilities: Channel No. 4 (66-72 MHz). Authorized power: 27-kw visual, 2.7-kw aural. Antenna: Circularly polarized, 4200-ft. above av. terrain, 183-ft. above ground, 10,833-ft. above sea level.

Latitude	35°	12'	42"
Longitude	106°	26'	57"

Transmitter: Sandia Crest.

Digital Facilities: Channel No. 26 (542-548 MHz). Power: 290-kw max. visual. Antenna: 4140-ft. above av. terrain, 79-ft. above ground.

Latitude	35°	12'	42"
Longitude	106°	26'	57"

FCC Digital File Number: BPCDT-19991027ACB (pending).

Note: Latitude and longitude coordinates shown are based on the North American Datum of 1927 (NAD 27) as currently required by the Mass Media Bureau of the FCC.

Multichannel TV Sound: Stereo only.

Satellite Earth Stations: Transmit/receive Harris, 6.2-meter Ku-band; Andrew, 2.4-meter Ku-band; RCA Americom, 4.6-meter Ku-band; Satellite Technology, 5.5-meter Ku-band; Scientific-Atlanta, 5-meter C-band; Harris, Scientific-Atlanta receivers.

SNG Mobile Dish: Hubcom, Ku-band.

News Services: AP, Conus, NBC News Channel, NIWS, NDAA.

Ownership: Hubbard Broadcasting Inc. (Group Owner).

Began Operation: November 29, 1948. Sale to present owner by Wayne Coy and Time Inc., who previously acquired TV-radio from T. H. Pepperday approved by FCC March 13, 1957 (*Television Digest*, Vol. 13:2, 11). For sale by Pepperday, (Vol. 8:9, 16, 17, 22).

Represented (sales): Petry Television Inc.

Represented (legal): Fletcher, Heald & Hildreth PLC.

Represented (engineering): du Treil, Lundin & Rackley Inc.

Personnel:

Jerry Danziger, Vice Chairman.

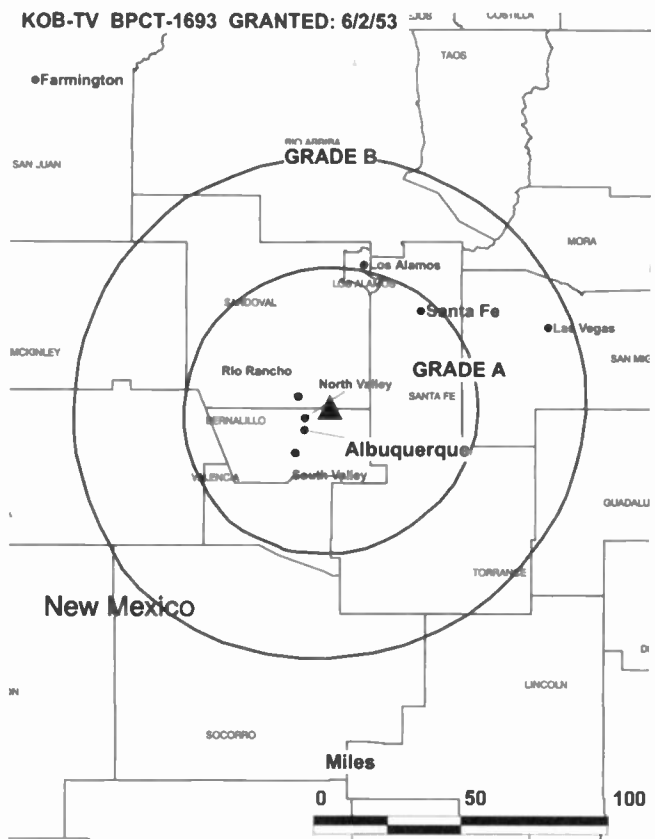
Mike Burgess, Vice President & General Manager.

Susan Kimmel, Operations Manager.

Bob Evans, General Sales Manager.

Howard Hoffman, National Sales Manager.

Chris Berg, News Director.



© 2001 Warren Communications News

Juanita Garay, Program Coordinator.

Girard Demarest, Promotion Manager.

Dru Felt, Business Manager.

Gary Williams, Production Manager.

Sam Tikkanen, Chief Engineer.

Rates: On request.

City of License: Albuquerque. **Station DMA:** Albuquerque-Santa Fe. **Rank:** 50.

Circulation © 2000 Nielsen. Coverage based on Nielsen study.

Grand Total	Cable TV Households	Non-cable TV Households	Total TV Households
Estimated Station Totals*	223,960	214,360	438,320
Average Weekly Circulation (2000)	168,423	125,813	294,236
Average Daily Circulation (2000)			161,340
Station DMA Total	Cable TV Households	Non-cable TV Households	Total TV Households
Estimated Station Totals*	220,460	210,140	430,600
Average Weekly Circulation (2000)	167,027	124,699	291,726
Average Daily Circulation (2000)			160,494
Other DMA Total	Cable TV Households	Non-cable TV Households	Total TV Households
Estimated Station Totals*	3,500	4,220	7,720
Average Weekly Circulation (2000)	1,395	1,115	2,510
Average Daily Circulation (2000)			847

*Estimated station totals are sums of the Nielsen TV and Cable TV household estimates for each county in which the station registers viewing of more than 5% as per the Nielsen Survey Methods.

New Mexico—Albuquerque

KRQE

Ch. 13

(Operates satellites KREZ-TV, Durango, CO & KBIM-TV, Roswell, NM)

Network Service: CBS.

Licensee: New Mexico Broadcasting Co. Inc., Box 1294, Albuquerque, NM 87103-1294.

Studio: 14th & Coal SW, Albuquerque, NM 87104.

Mailing Address: Box 1294, Albuquerque, NM 87103-1294.

Phone: 505-243-2285. **Fax:** 505-248-1464.

Technical Facilities: Channel No. 13 (210-216 MHz). Authorized power: 89.1-kw visual, 8.98-kw aural. Antenna: 4180-ft. above av. terrain, 143-ft. above ground, 10,791-ft. above sea level.

Latitude	35°	12'	40"
Longitude	106°	26'	57"

Requests CP for change to 88.3-kw max. visual, 4222-ft. above av. terrain, 177-ft. above ground, 10,827-ft. above sea level. BPCT-950802KE.

Transmitter: Sandia Crest.

Digital Facilities: Channel No. 16 (482-488 MHz). Power: 55-kw max. visual. Antenna: 4167-ft. above av. terrain, 130-ft. above ground.

Latitude	35°	12'	40"
Longitude	106°	26'	57"

FCC Digital File Number: BPCDT-19991027ACZ. Granted: March 10, 2000.

Note: Latitude and longitude coordinates shown are based on the North American Datum of 1927 (NAD 27) as currently required by the Mass Media Bureau of the FCC.

Multichannel TV Sound: Stereo and separate audio program.

Satellite Earth Stations: Microdyne, 5-meter C-band; Scientific-Atlanta, 4.2-meter Ku-band; Scientific-Atlanta, 7-meter C-band; M/A-Com, Microdyne, Scientific-Atlanta receivers.

News Service: AP.

LMA: Local marketing agreement with KASY-TV (U), Albuquerque.

Ownership: Lee Enterprises Inc. (Group Owner).

Began Operation: October 4, 1953. Sale to New Mexico Broadcasting Co. by Estate of Goldie Hebenstreit approved by FCC June 5, 1984. Transfer of control to present owner approved by FCC September 16, 1991. Sale pending to Emmis Communications (**Television Digest**, Vol. 40:20).

Represented (sales): Katz American Television.

Represented (legal): Reed, Smith, Shaw & McClay.

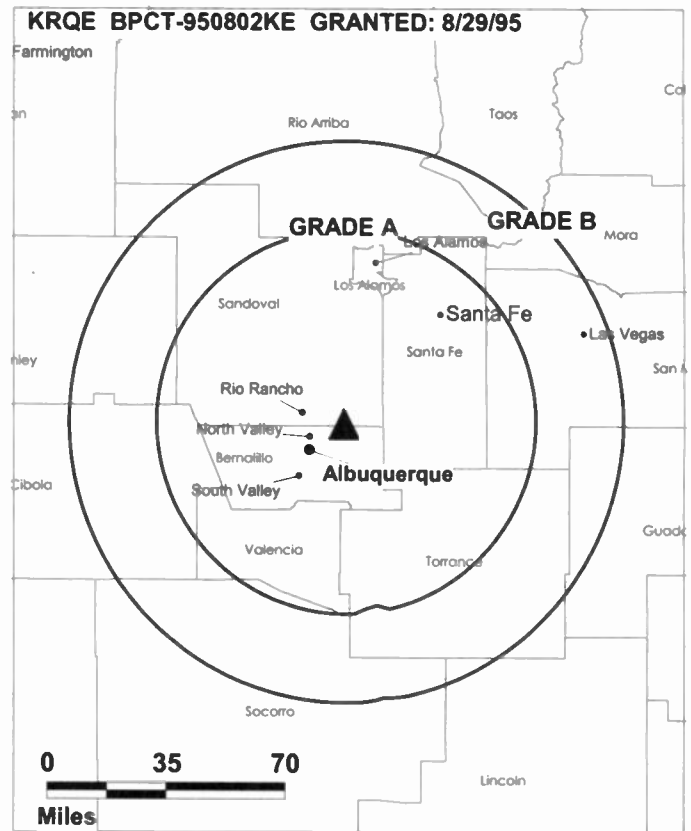
Personnel:

William Anderson, General Manager.

Jim Giudicessi, General Sales Manager.

Kim Smith, Local Sales Manager.

Mary Lou Davis, National Sales Manager.



© 2001 Warren Communications News

Dan Salamone, News Director.

Bill Worden, Business Manager.

Frank Lilley, Engineering Director.

Highest 30 Sec. Rate: \$3000.

City of License: Albuquerque. **Station DMA:** Albuquerque-Santa Fe. **Rank:** 50.

Circulation © 2000 Nielsen. Coverage based on Nielsen study.

Grand Total	Cable TV Households	Non-cable TV Households	Total TV Households
Estimated Station Totals*	233,460	201,500	434,960
Average Weekly Circulation (2000)	159,146	119,646	278,792
Average Daily Circulation (2000)			141,908
Station OMA Total	Cable TV Households	Non-cable TV Households	Total TV Households
Estimated Station Totals*	225,260	197,930	423,190
Average Weekly Circulation (2000)	158,098	118,514	276,612
Average Daily Circulation (2000)			141,287
Other OMA Total	Cable TV Households	Non-cable TV Households	Total TV Households
Estimated Station Totals*	8,200	3,570	11,770
Average Weekly Circulation (2000)	1,048	1,132	2,180
Average Daily Circulation (2000)			621

*Estimated station totals are sums of the Nielsen TV and Cable TV household estimates for each county in which the station registers viewing of more than 5% as per the Nielsen Survey Methods.

New Mexico—Carlsbad

**KOCT
Ch. 6**

(Satellite of KOAT-TV, Albuquerque, NM)

Network Service: ABC.

Licensee: KOAT Hearst-Argyle Television Inc., 888 7th Ave., New York, NY 10106.

Studio: See KOAT-TV, Albuquerque, NM.

Phone: 505-884-7777. **Fax:** 505-884-6282.

Web Site: <http://www.koat7.com>

Technical Facilities: Channel No. 6 (82-88 MHz). Authorized power: 100-kw visual, 10-kw aural. Antenna: 1200-ft. above av. terrain, 1047-ft. above ground, 4758-ft. above sea level.

Latitude 32° 47' 39"
Longitude 104° 12' 27"

Transmitter: 12-mi. E of Artesia on Rte. 82.

FCC Proposed Digital Channel Number: Ch. 19.

Note: Latitude and longitude coordinates shown are based on the North American Datum of 1927 (NAD 27) as currently required by the Mass Media Bureau of the FCC.

Multichannel TV Sound: Stereo only.

News Services: ABC NewsOne, AP, CNN Newsource, UPI.

Ownership: Hearst-Argyle Television Inc. (Group Owner).

Began Operation: August 24, 1956. Sale to present owner by Pulitzer Publishing Co. approved by FCC November 24, 1998 (*Television Digest*, Vol. 38:22, 48). Sale to Pulitzer Publishing Co. by March Media Inc. approved by FCC December 18, 1992. Sale to March Media of El Paso by John B. Walton Jr. approved by FCC February 24, 1976. Sale to Walton by John Deme approved by FCC September 7, 1966 (Vol. 6:22, 37). Sale to Deme (Voice of the Cavems Inc.) by Edward P. Talbott and associates approved by FCC June 19, 1963 (Vol. 3:9, 25). Sale of control by Nancy H. Battison to Talbott group approved by FCC February 20, 1958 (Vol. 14:2, 8).

Represented (sales): Eagle.

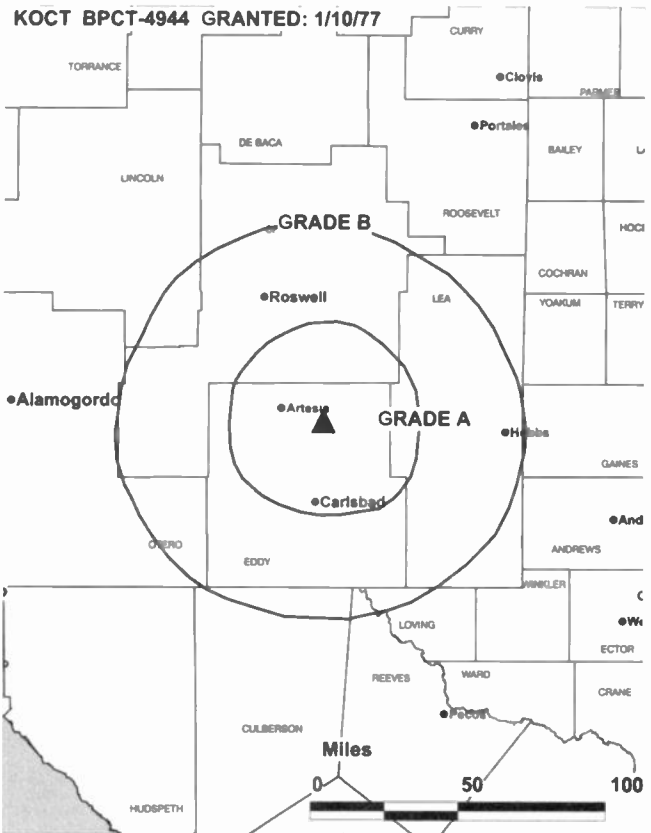
Represented (legal): Brooks, Pierce, McLendon, Humphrey & Leonard.

Personnel: See KOAT-TV, Albuquerque, NM.

Rates: On request.

City of License: Carlsbad.

Station DMA: Albuquerque-Santa Fe. **Rank:** 50.



© 2001 Warren Communications News

Circulation © 2000 Nielsen. Coverage based on Nielsen study.

Grand Total	Cable TV Households	Non-cable TV Households	Total TV Households
Estimated Station Totals*	13,970	13,150	27,120
Average Weekly Circulation (2000)	9,332	4,474	13,806
Average Daily Circulation (2000)			6,815
Station DMA Total	Cable TV Households	Non-cable TV Households	Total TV Households
Estimated Station Totals*	13,970	11,460	25,430
Average Weekly Circulation (2000)	9,332	4,356	13,688
Average Daily Circulation (2000)			6,808
Other DMA Total	Cable TV Households	Non-cable TV Households	Total TV Households
Estimated Station Totals*	0	1,690	1,690
Average Weekly Circulation (2000)	0	118	118
Average Daily Circulation (2000)			7

*Estimated station totals are sums of the Nielsen TV and Cable TV household estimates for each county in which the station registers viewing of more than 5% as per the Nielsen Survey Methods.

New Mexico—Clovis

KVIH-TV Ch. 12 (Satellite of KVII-TV, Amarillo, TX)

Network Service: ABC.

Licensee: Marsh Media Inc., One Broadcast Center, Amarillo, TX 79101-4326.

Studio: See KVII-TV, Amarillo, TX.

Phones: 505-276-8266; 806-373-1787. **Fax:** 806-371-7329.

E-mail: kvii@am.net

Web Site: http://www.kvii.com

Technical Facilities: Channel No. 12 (204-210 MHz). Authorized power: 178-kw visual, 3.5-kw aural. Antenna: 670-ft. above av. terrain, 719-ft. above ground, 4749-ft. above sea level.

Latitude 34° 11' 34"
Longitude 103° 16' 44"

Transmitter: 3.4-mi. ENE of center of Portales, 0.55-mi. NE of State Rte. 88.

Digital Facilities: Channel No. 20 (506-512 MHz). Power: 1000-kw max. visual. Antenna: 591-ft. above av. terrain, 604-ft. above ground.

Latitude 34° 11' 34"
Longitude 103° 16' 46"

FCC Digital File Number: BPCDT-19991029ACE (pending).

Note: Latitude and longitude coordinates shown are based on the North American Datum of 1927 (NAD 27) as currently required by the Mass Media Bureau of the FCC.

Ownership: Marsh Media Inc. (Group Owner).

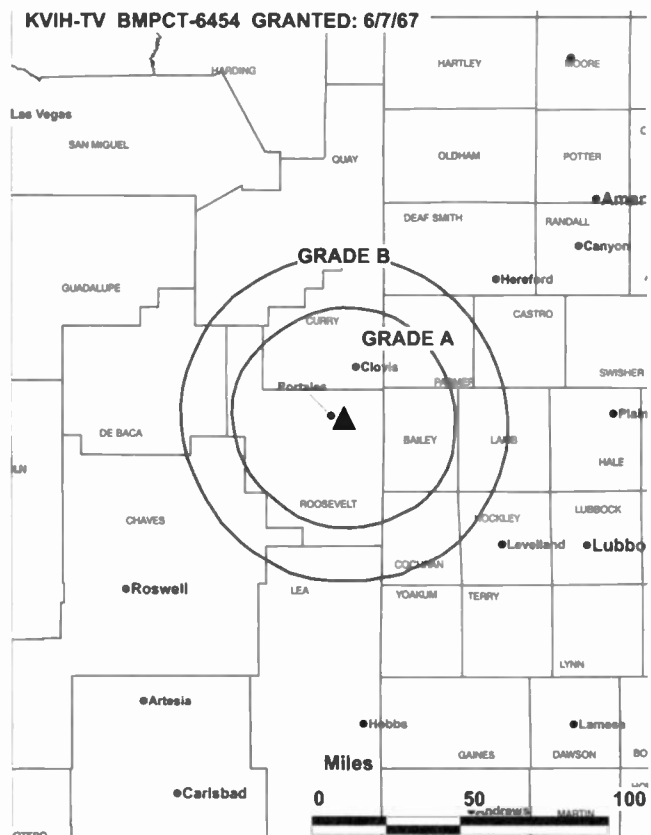
Began Operation: December 2, 1956. Sale to present owner by McAlister Television Enterprises approved by FCC July 28, 1986 (*Television Digest*, Vol. 26:31). Sale to McAlister Television Enterprises by Melvin L. Wheeler approved by FCC March 23, 1979. Sale to Wheeler by Bass Broadcasting approved by FCC October 5, 1976. Sale to Bass by Marshall Enterprises Inc. approved by FCC January 22, 1964. Sale to Marshall Enterprises by Texas-New Mexico Broadcasting Co. approved by FCC November 15, 1961. Sale to Texas-New Mexico Broadcasting Co. by Frank Lesley & Mae Strauss approved by FCC October 22, 1959 (Vol. 15:38, 43).

Represented (sales): Katz Television.

Represented (legal): Wiley, Rein & Fielding.

Represented (engineering): Smith & Fisher.

Personnel: See KVII-TV, Amarillo, TX.



© 2001 Warren Communications News

Rates: On request.

City of License: Clovis. **Station DMA:** Amarillo. **Rank:** 127.

Circulation © 2000 Nielsen. Coverage based on Nielsen study.

Grand Total	Cable TV Households	Non-cable TV Households	Total TV Households
Estimated Station Totals*	13,970	4,280	18,250
Average Weekly Circulation (2000)	9,957	1,147	11,104
Average Daily Circulation (2000)			4,890
Station DMA Total	Cable TV Households	Non-cable TV Households	Total TV Households
Estimated Station Totals*	13,970	4,280	18,250
Average Weekly Circulation (2000)	9,957	1,147	11,104
Average Daily Circulation (2000)			4,890

*Estimated station totals are sums of the Nielsen TV and Cable TV household estimates for each county in which the station registers viewing of more than 5% as per the Nielsen Survey Methods.

New Mexico—Farmington

KOBF
Ch. 12

(Satellite of KOB-TV, Albuquerque, NM)

Network Service: NBC.

Licensee: KOB-TV LLC, 3415 University Ave., St. Paul, MN 55114.

Studio: 825 W. Broadway, Farmington, NM 87401.

Phone: 505-326-1141. **Fax:** 505-327-5196.

Web Site: <http://www.kobftv.com>

Technical Facilities: Channel No. 12 (204-210 MHz). Authorized power: 316-kw visual, 31.6-kw aural. Antenna: 410-ft. above av. terrain, 209-ft. above ground, 6049-ft. above sea level.

Latitude 36° 41' 43"
Longitude 108° 13' 14"

Transmitter: 2-mi. SSW of Farmington on Hwy. 371.

Digital Facilities: Channel No. 17 (488-494 MHz). Power: 290-kw max. visual. Antenna: 335-ft. above av. terrain, 102-ft. above ground.

Latitude 36° 41' 43"
Longitude 108° 13' 14"

FCC Digital File Number: BPCDT-19991028AEJ (pending).

Note: Latitude and longitude coordinates shown are based on the North American Datum of 1927 (NAD 27) as currently required by the Mass Media Bureau of the FCC.

Satellite Earth Station: RCA Americom, 0-meter Ku-band; Avcom receivers.

News Services: AP, Conus, NBC News Channel.

Ownership: Hubbard Broadcasting Inc. (Group Owner).

Began Operation: October 20, 1972. Sale to present owner by Stephen Adams, et al., approved by FCC July 27, 1983. Sale to Adams by John R. Catsis, et al., approved by FCC January 30, 1981. Sale by Gerald R. Proctor, et al., approved by FCC January 26, 1977.

Represented (sales): Petry Television Inc.

Represented (legal): Fletcher, Heald & Hildreth PLC.

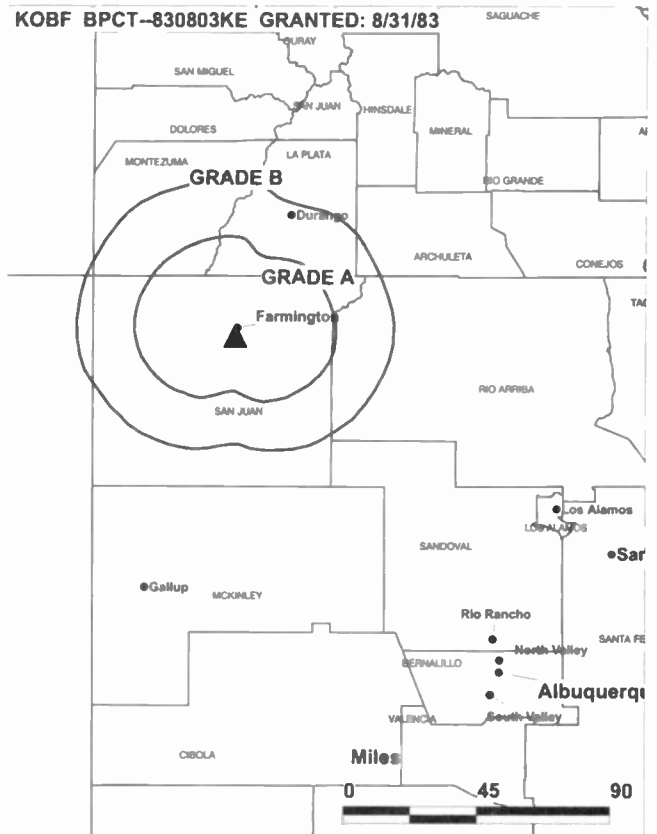
Personnel:

Steve Henderson, Station Manager.

Dan Harlin, Chief Engineer.

George Thomas, Production Manager.

Highest 30 Sec. Rate: \$425.



© 2001 Warren Communications News

City of License: Farmington. **Station DMA:** Albuquerque-Santa Fe. **Rank:** 50.

Circulation © 2000 Nielsen. Coverage based on Nielsen study.

Grand Total	Cable TV Households	Non-cable TV Households	Total TV Households
Estimated Station Totals*	46,370	35,460	81,830
Average Weekly Circulation (2000)	36,310	12,948	49,258
Average Daily Circulation (2000)			26,137
Station DMA Total	Cable TV Households	Non-cable TV Households	Total TV Households
Estimated Station Totals*	46,370	31,110	77,480
Average Weekly Circulation (2000)	36,310	12,283	48,592
Average Daily Circulation (2000)			26,059
Other DMA Total	Cable TV Households	Non-cable TV Households	Total TV Households
Estimated Station Totals*	0	4,350	4,350
Average Weekly Circulation (2000)	0	666	666
Average Daily Circulation (2000)			78

*Estimated station totals are sums of the Nielsen TV and Cable TV household estimates for each county in which the station registers viewing of more than 5% as per the Nielsen Survey Methods.

New Mexico—Hobbs

KHFT Ch. 29 (Satellite of KUPT-LP, Lubbock, TX)

Network Service: UPN.

Licensee: Ramar Communications II Ltd., 9800 University Ave., Lubbock, TX 79423.

Phone: 505-392-2929.

Technical Facilities: Channel No. 29 (560-566 MHz). Authorized power: 8-kw visual, 0.8-kw aural. Antenna: 550-ft. above av. terrain, 536-ft. above ground, 4156-ft. above sea level.

Latitude	32°	43'	28"
Longitude	103°	05'	46"

Holds CP for change to 750-kw max. visual, 522-ft. above av. terrain, 502-ft. above ground, 4121-ft. above sea level. BPCT-960523KG.

Transmitter: 2.9-mi. E of Hobbs on Marland Dr.

FCC Proposed Digital Channel Number: Ch. 16.

Note: Latitude and longitude coordinates shown are based on the North American Datum of 1927 (NAD 27) as currently required by the Mass Media Bureau of the FCC.

Satellite Earth Stations: 3 in operation, C-band.

Ownership: Ramar Communications II Ltd. (Group Owner).

Began Operation: February 1, 1989. Sale to Broadcast Services of the Southwest Inc. by Hobbs Family Television approved by FCC May 3, 1996. Sale to present owner by Hobbs Family Television approved by FCC June 4, 1997.

Represented (legal): Leventhal, Senter & Lerman PLLC.

Personnel:

Daniel Myers, General Manager.

Tom Wimberly, Chief Engineer.

Rates: On request.

City of License: Hobbs.

Station OMA: Albuquerque-Santa Fe. Rank: 50.



© 2001 Warren Communications News

Circulation © 2000 Nielsen. Coverage based on Nielsen study.

Grand Total	Cable TV Households	Non-cable TV Households	Total TV Households
Estimated Station Totals*	12,730	5,470	18,200
Average Weekly Circulation (2000)	2,877	334	3,211
Average Daily Circulation (2000)			726
Station OMA Total	Cable TV Households	Non-cable TV Households	Total TV Households
Estimated Station Totals*	12,730	5,470	18,200
Average Weekly Circulation (2000)	2,877	334	3,211
Average Daily Circulation (2000)			726

*Estimated station totals are sums of the Nielsen TV and Cable TV household estimates for each county in which the station registers viewing of more than 5% as per the Nielsen Survey Methods.

New Mexico—Las Cruces

KMAZ Ch. 48

Network Service: Telemundo.

Licensee: KMAZ-LP, 215 N. Main St., 400 Putnam Bldg., Davenport, IA 52801.

Studio: 10033 Carnegie Ave., El Paso, TX 79925.

Phones: 505-526-4848 (Las Cruces); 915-591-9595 (El Paso). **Fax:** 915-591-9896.

E-mail: kmaztv@rtg.net

Web Site: http://www.kmaz.com

Technical Facilities: Channel No. 48 (674-680 MHz). Authorized power: 5000-kw max. visual. Antenna: 440-ft. above av. terrain, 469-ft. above ground, 4590-ft. above sea level.

Latitude 32° 02' 30"
Longitude 106° 27' 41"

Transmitter: 9-mi. ENE of Anthony, 3-mi. E of Rte. 213.

Digital Facilities: Channel No. 47 (668-674 MHz). Power: 52.5-kw max. visual. Antenna: 430-ft. above av. terrain, 469-ft. above ground, 4590-ft. above sea level.

Latitude 32° 02' 30"
Longitude 106° 27' 41"

Transmitter: 9-mi. ENE of Anthony, 0.31-mi. E of Rte. 213.

FCC Digital File Number: BPCDT-990709LE (pending).

Note: Latitude and longitude coordinates shown are based on the North American Datum of 1927 (NAD 27) as currently required by the Mass Media Bureau of the FCC.

Satellite Earth Stations: 2 in operation, Agile Omni, 3-meter Ku & C-band; Simulsat, 5-meter Ku & C-band; Microdyne, Standard Agile Omni receivers.

Ownership: Lee Enterprises Inc. (Group Owner).

Began Operation: November 18, 1984. Sale to Roy E. Henderson by Logan D. Matthews & associates approved by FCC August 6, 1987. Sale to Southwestern Broadcasting Co. by Lynn Dubois, Receiver, approved by FCC November 29, 1989. Sale to Two If By Sea Broadcasting Corp. by Southwestern Broadcasting Inc. dismissed by FCC July 2, 1992. Sale to present owner by Southwestern Broadcasting Inc. approved by FCC February 26, 1993.

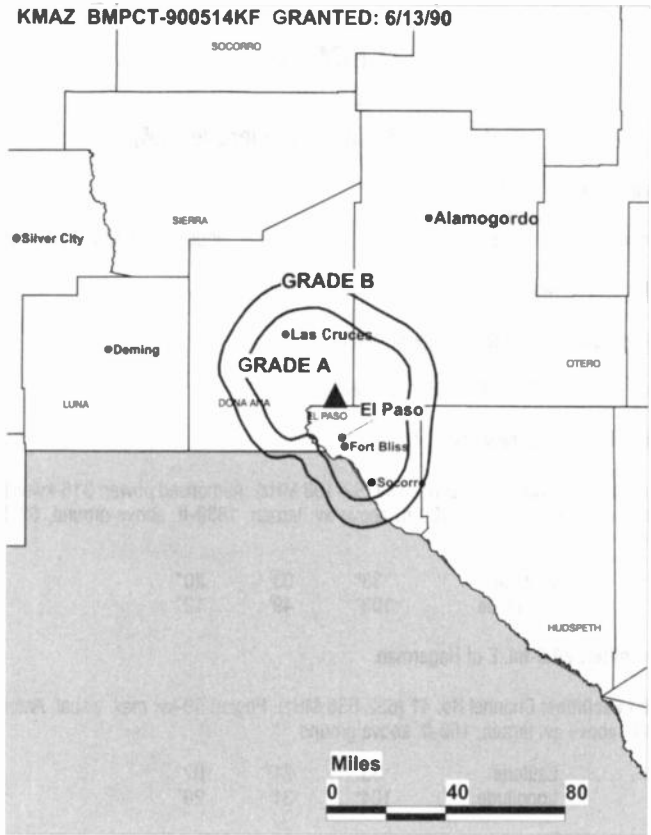
Represented (sales): Telemundo Network Sales.

Personnel:

Barry Shainman, General Manager.

Phyllis Leyendecker, Business Manager.

Elias Ventanilla, Chief Engineer.



© 2001 Warren Communications News

Claudio Vasquez, Production Manager.

Highest 30 Sec. Rate: \$80.

City of License: Las Cruces. **Station DMA:** El Paso. **Rank:** 98.

Circulation © 2000 Nielsen. Coverage based on Nielsen study.

Grand Total	Cable TV Households	Non-cable TV Households	Total TV Households
Estimated Station Totals*	163,870	111,170	275,040
Average Weekly Circulation (2000)	15,090	9,422	24,512
Average Daily Circulation (2000)			8,774
Station OMA Total	Cable TV Households	Non-cable TV Households	Total TV Households
Estimated Station Totals*	163,870	111,170	275,040
Average Weekly Circulation (2000)	15,090	9,422	24,512
Average Daily Circulation (2000)			8,774

*Estimated station totals are sums of the Nielsen TV and Cable TV household estimates for each county in which the station registers viewing of more than 5% as per the Nielsen Survey Methods.

New Mexico—Roswell

KBIM-TV Ch. 10 (Satellite of KRQE, Albuquerque, NM)

Network Service: CBS.

Licensee: New Mexico Broadcasting Co. Inc., Box 1294, Albuquerque, NM 87103-1294.

Studio: 214 N. Main St., Roswell, NM 88201.

Mailing Address: Box 910, Roswell, NM 88202-0910.

Phone: 505-622-2120. **Fax:** 505-623-6606.

E-mail: kbimtv@pvtnetworks.net

Technical Facilities: Channel No. 10 (192-198 MHz). Authorized power: 316-kw visual, 40.7-kw aural. Antenna: 2000-ft. above av. terrain, 1839-ft. above ground, 6263-ft. above sea level.

Latitude 33° 03' 20"
Longitude 103° 49' 12"

Transmitter: 29.5-mi. E of Hagerman.

Digital Facilities: Channel No. 41 (632-638 MHz). Power: 50-kw max. visual. Antenna: 88-ft. above av. terrain, 100-ft. above ground.

Latitude 33° 21' 02"
Longitude 104° 31' 20"

FCC Digital File Number: BPCDT-19991029AGU (pending).

Note: Latitude and longitude coordinates shown are based on the North American Datum of 1927 (NAD 27) as currently required by the Mass Media Bureau of the FCC.

Satellite Earth Stations: AFC, 3.7-meter Ku-band; Scientific-Atlanta, 4.6-meter C-band; Scientific-Atlanta, 7-meter C-band; M/A-Com, Scientific-Atlanta receivers.

News Services: AP, CBS Newspath.

Ownership: Lee Enterprises Inc. (Group Owner).

Began Operation: February 23, 1966. Sale to New Mexico Broadcasting Co. Inc. by Holsum Inc. approved by FCC April 12, 1989. Transfer of control to present owner by Margaret A. Hebenstreit (New Mexico Broadcasting Co. Inc.) approved by FCC September 16, 1991. Sale pending to Emmis Communications (*Television Digest*, Vol. 40:20).

Represented (sales): Katz American Television.

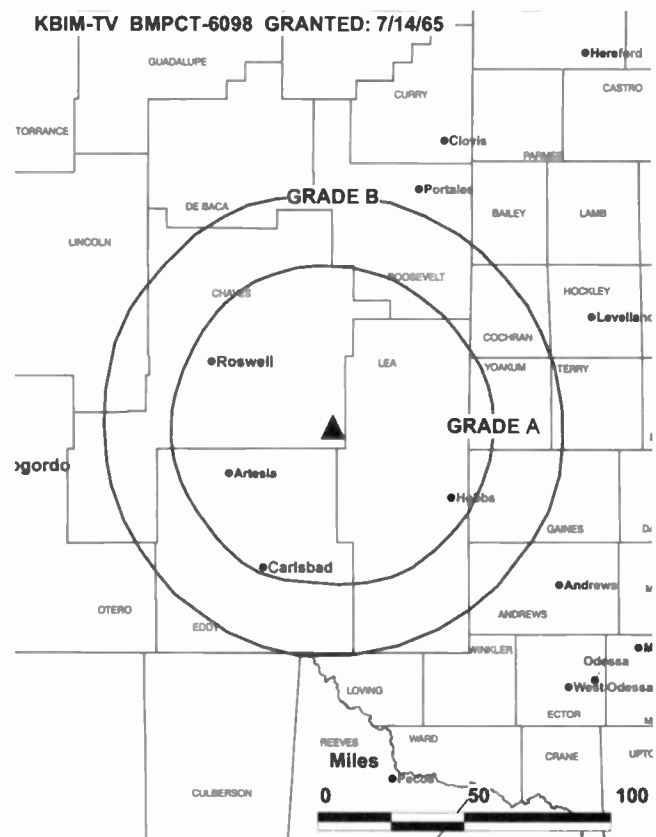
Personnel:

David Gonzalez, Station Manager.

Scott Arthur, Chief Engineer.

Kim Stecklein, News Director.

Sonya Ford, Promotion Director.



Highest 30 Sec. Rate: \$450.

City of License: Roswell. **Station DMA:** Albuquerque-Santa Fe. **Rank:** 50.

Circulation © 2000 Nielsen. Coverage based on Nielsen study.

Grand Total	Cable TV Households	Non-cable TV Households	Total TV Households
Estimated Station Totals*	77,490	37,660	115,150
Average Weekly Circulation (2000)	54,514	18,711	73,224
Average Daily Circulation (2000)			40,410
Station DMA Total	Cable TV Households	Non-cable TV Households	Total TV Households
Estimated Station Totals*	60,900	23,690	84,590
Average Weekly Circulation (2000)	45,031	15,218	60,249
Average Daily Circulation (2000)			35,334
Other DMA Total	Cable TV Households	Non-cable TV Households	Total TV Households
Estimated Station Totals*	16,590	13,970	30,560
Average Weekly Circulation (2000)	9,482	3,493	12,975
Average Daily Circulation (2000)			5,076

* Estimated station totals are sums of the Nielsen TV and Cable TV household estimates for each county in which the station registers viewing of more than 5% as per the Nielsen Survey Methods.

New Mexico—Roswell

KOBR

Ch. 8

(Satellite of KOB-TV, Albuquerque, NM)

Network Service: NBC.

Licensee: Stanley S. Hubbard Revocable Trust.

Studio: 124 E. 4th St., Roswell, NM 88201.

Phone: 505-625-8888. **Fax:** 505-625-8866.

E-mail: kobr@dfn.com

Technical Facilities: Channel No. 8 (180-186 MHz). Authorized power: 267-kw visual, 52.5-kw aural. Antenna: 1760-ft. above av. terrain, 1610-ft. above ground, 6086-ft. above sea level.

Latitude 33° 22' 32"
Longitude 103° 46' 05"

Transmitter: 2.5-mi. S of U.S. Hwy. 380, near Caprock.

Digital Facilities: Channel No. 38 (614-620 MHz). Power: 820-kw max. visual. Antenna: 1647-ft. above av. terrain, 1430-ft. above ground.

Latitude 33° 22' 32"
Longitude 103° 46' 05"

FCC Digital File Number: BPCDT-19991029AEY (pending).

Note: Latitude and longitude coordinates shown are based on the North American Datum of 1927 (NAD 27) as currently required by the Mass Media Bureau of the FCC.

Multichannel TV Sound: Stereo only.

Satellite Earth Stations: Andrew, 2.5-meter Ku-band; DH Satellite, 4.2-meter Ku & C-band; RCA Americom, 4.5-meter Ku-band.

News Services: AP, Conus, NBC News Channel.

Ownership: Hubbard Broadcasting Inc. (Group Owner).

Began Operation: June 24, 1953. Sale to present owner by Caprock Telecasting approved by FCC June 19, 1985. Sale to Caprock Telecasting by Bryant Radio & Television Inc. approved by FCC May 26, 1971. Sale to Bryant by John A. Barnett estate approved by FCC March 3, 1968.

Represented (sales): Petry Television Inc.

Represented (legal): Fletcher, Heald & Hildreth.

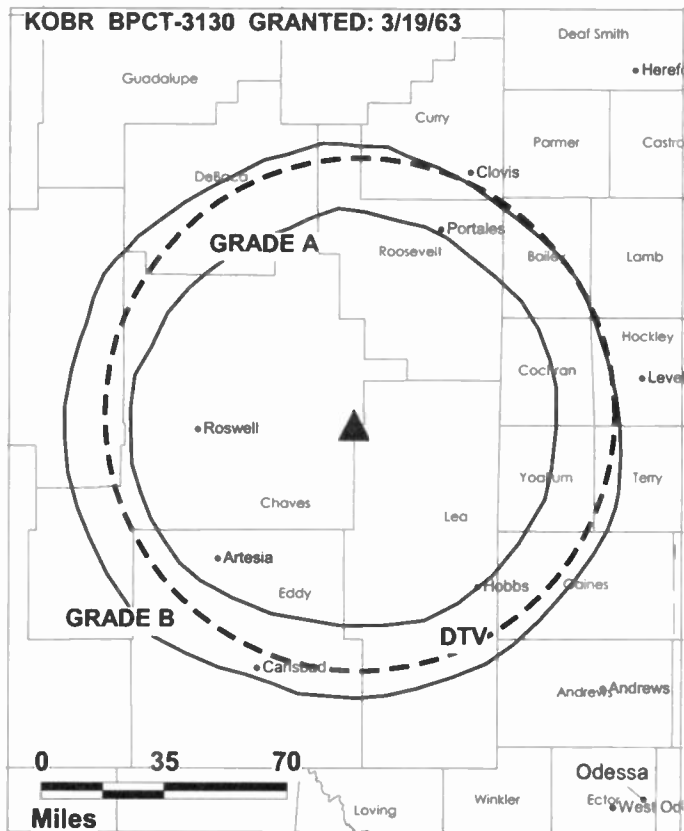
Represented (engineering): du Treil, Lundin & Rackey.

Personnel:

John Nelson, Station Manager.

Eddie H. Sills, Chief Engineer.

Richard Stallings, Production Manager.



© 2001 Warren Communications News

Joyce Turner, Office Manager.

Highest 30 Sec. Rate: \$900.

City of License: Roswell. **Station DMA:** Albuquerque-Santa Fe. **Rank:** 50.

Circulation © 2000 Nielsen. Coverage based on Nielsen study.

Grand Total	Cable TV Households	Non-cable TV Households	Total TV Households
Estimated Station Totals*	74,870	28,660	103,530
Average Weekly Circulation (2000)	51,419	15,474	66,893
Average Daily Circulation (2000)			32,261
Station DMA Total	Cable TV Households	Non-cable TV Households	Total TV Households
Estimated Station Totals*	60,900	19,190	80,090
Average Weekly Circulation (2000)	41,753	10,538	52,291
Average Daily Circulation (2000)			25,421
Other DMA Total	Cable TV Households	Non-cable TV Households	Total TV Households
Estimated Station Totals*	13,970	9,470	23,440
Average Weekly Circulation (2000)	9,665	4,936	14,602
Average Daily Circulation (2000)			6,840

*Estimated station totals are sums of the Nielsen TV and Cable TV household estimates for each county in which the station registers viewing of more than 5% as per the Nielsen Survey Methods.

New Mexico—Roswell

KRPV
Ch. 27

Network Service: Independent.

Licensee: Prime Time Christian Broadcasting, Box 61000, Midland, TX 79711-1000.

Studio: 2606 S. Main, Roswell, NM 88201.

Mailing Address: Box 7708, Midland, TX 79708.

Phone: 505-622-5778.

Technical Facilities: Channel No. 27 (548-554 MHz). Authorized power: 871-kw max. visual, 87-kw max. aural. Antenna: 441-ft. above av. terrain, 500-ft. above ground, 4007-ft. above sea level.

Latitude 33° 24' 58"
Longitude 104° 33' 59"

Transmitter: 1901 N. Moore, Roswell.

Digital Facilities: Channel No. 28 (554-560 MHz). Power: 50-kw max. visual. Antenna: 377-ft. above av. terrain, 459-ft. above ground.

Latitude 33° 24' 58"
Longitude 104° 33' 59"

FCC Digital File Number: BPCDT-19991018ABL (pending).

Note: Latitude and longitude coordinates shown are based on the North American Datum of 1927 (NAD 27) as currently required by the Mass Media Bureau of the FCC.

Satellite Earth Stations: Prodelin, 4-meter C-band; Winegard, 3-meter C-band; Drexel, Microdyne receivers.

Ownership: Prime Time Christian Broadcasting Inc. (Group Owner).

Began Operation: September 9, 1986.

Personnel:

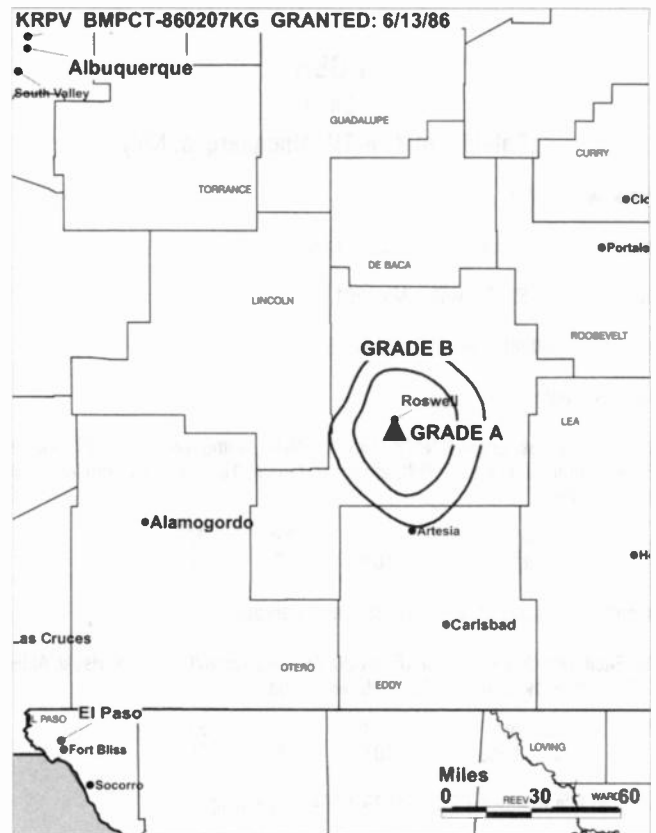
Albert O. Cooper, President & General Manager.

Jeff Weiter, Operations Manager.

Tommie Cooper, Program Director.

David Whitley, Traffic Manager.

Rates: On request.



© 2001 Warren Communications News

City of License: Roswell. **Station DMA:** Albuquerque-Santa Fe. **Rank:** 50.

Circulation © 2000 Nielsen. Coverage based on Nielsen study.

Grand Total	Cable TV Households	Non-cable TV Households	Total TV Households
Estimated Station Totals*	30,410	930	31,340
Average Weekly Circulation (2000)	1,987	87	2,075
Average Daily Circulation (2000)			635
Station DMA Total	Cable TV Households	Non-cable TV Households	Total TV Households
Estimated Station Totals*	30,410	930	31,340
Average Weekly Circulation (2000)	1,987	87	2,075
Average Daily Circulation (2000)			635

*Estimated station totals are sums of the Nielsen TV and Cable TV household estimates for each county in which the station registers viewing of more than 5% as per the Nielsen Survey Methods.

New Mexico—Santa Fe-Albuquerque

KASA-TV Ch. 2

Network Service: FOX.

Licensee: Raycom Media Inc., 201 Monroe St., 20th Floor, Montgomery, AL 36104.

Studio: 1377 University Blvd. NE, Albuquerque, NM 87102.

Studio: 1311 Calle Nava, Santa Fe, NM 87501.

Phones: 505-246-2222 (Albuquerque); 505-982-2422 (Santa Fe). **Fax:** 505-242-1355.

E-mail: kasatv@kasa.com

Web Site: http://www.kasa.com

Technical Facilities: Channel No. 2 (54-60 MHz). Authorized power: 28.2-kw visual, 2.8-kw aural. Antenna: Circularly polarized, 4182-ft. above av. terrain, 148-ft. above ground, 10,768-ft. above sea level.

Latitude 35° 12' 55"
Longitude 106° 27' 02"

Transmitter: Sandia Crest, Bernalillo County.

Digital Facilities: Channel No. 27 (548-554 MHz). Power: 1000-kw max. visual. Antenna: 4307-ft. above av. terrain, 272-ft. above ground, 10,895-ft. above sea level.

Latitude 35° 12' 55"
Longitude 106° 27' 02"

Transmitter: Sandia Crest, Bernalillo County.

FCC Digital File Number: BPCDT-990222KF (pending).

Note: Latitude and longitude coordinates shown are based on the North American Datum of 1927 (NAD 27) as currently required by the Mass Media Bureau of the FCC.

Multichannel TV Sound: Stereo and separate audio program.

Satellite Earth Stations: Prodelin, 5-meter C-band; Scientific-Atlanta, 5-meter C-band; Simulsat, 5-meter Ku & C-band; 2 Vertex, 5-meter Ku-band; Standard Components, Wegener receivers.

Ownership: Raycom Media Inc. (Group Owner).

Began Operation: May 8, 1981. Sale to present owner by Belo Corp. approved by FCC September 2, 1999 (Television Digest, Vol. 39:27, 45). Sale to Belo Corp. approved by FCC February 28, 1997 (Vol. 37:9). Sale to KGSW-TV Inc. (Providence Journal Broadcasting) by Coronado Communications Co. approved by FCC December 22, 1992. Began operation as KASA-TV, Ch. 2 on April 5, 1993. Suspended operation September 6, 1992 pending grant of assignment to KGSW-TV. Sale to Coronado Communications Co. approved by FCC March 7, 1988. Sale to Channel 2 Associates by New Mexico Media Co. approved by FCC February 29, 1984.

Represented (legal): Wiley, Rein & Fielding.

Represented (engineering): Smith & Fisher.

Personnel:

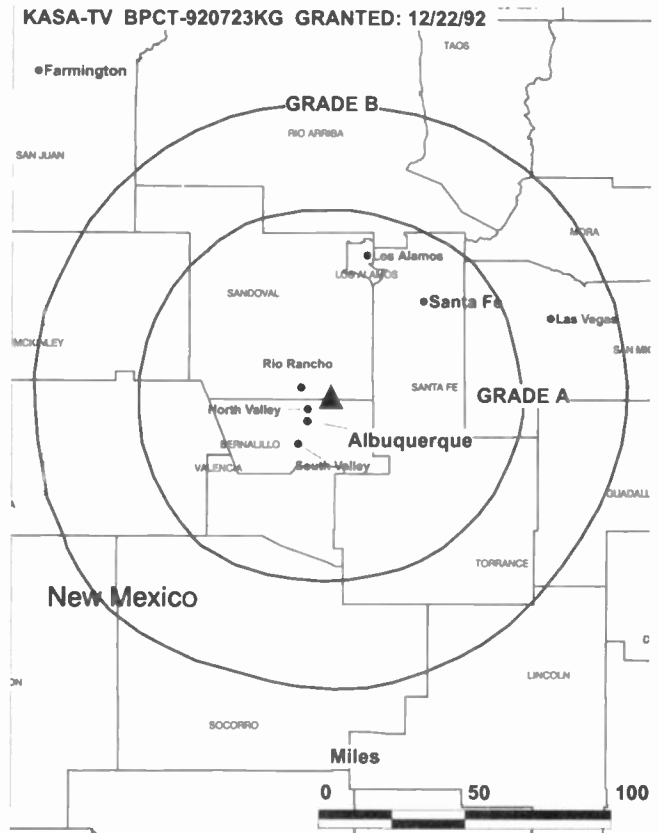
Erick Steffens, President & General Manager.

John McCormick, General Sales Manager.

Michael Maulano, National Sales Manager.

Debra James, News Director.

Marsha Pollaro, Program Coordinator.



© 2001 Warren Communications News

Dudley Bullock, Chief Engineer.

Rates: On request.

City of License: Santa Fe. **Station DMA:** Albuquerque-Santa Fe. **Rank:** 50.

Circulation © 2000 Nielsen. Coverage based on Nielsen study.

Grand Total	Cable TV Households	Non-cable TV Households	Total TV Households
Estimated Station Totals*	319,550	238,720	558,270
Average Weekly Circulation (2000)	188,131	113,635	301,766
Average Daily Circulation (2000)			121,798
Station DMA Total	Cable TV Households	Non-cable TV Households	Total TV Households
Estimated Station Totals*	316,960	229,890	546,850
Average Weekly Circulation (2000)	187,300	112,051	299,351
Average Daily Circulation (2000)			121,221
Other DMA Total	Cable TV Households	Non-cable TV Households	Total TV Households
Estimated Station Totals*	2,590	8,830	11,420
Average Weekly Circulation (2000)	831	1,583	2,415
Average Daily Circulation (2000)			577

*Estimated station totals are sums of the Nielsen TV and Cable TV household estimates for each county in which the station registers viewing of more than 5% as per the Nielsen Survey Methods.

THE TED HEPBURN COMPANY

We were the broker in the 1985 sale of KGSW-TV predecessor to KASA-TV

Ted Hepburn, President
325 Garden Rd., Palm Beach, FL 33480
(561) 863 8995

New Mexico—Santa Fe

KCHF
Ch. 11

Network Service: Independent.

Licensee: Son Broadcasting Inc., Box 4668, Albuquerque, NM 87196.

Studio: 216-TV E. Frontage Rd., Santa Fe, NM 87107.

Phone: 505-473-1111 (Santa Fe); 505-345-1991 (Albuquerque); 800-831-9673. **Fax:** 505-474-4998.

Web Site: <http://www.kchf.com>

Technical Facilities: Channel No. 11 (198-204 MHz). Authorized power: 263-kw visual, 26.3-kw aural. Antenna: 2028-ft. above av. terrain, 273-ft. above ground, 10,195-ft. above sea level.

Latitude	35°	47'	15.00"
Longitude	106°	31'	35.00"

Holds CP for change to 316-kw max. visual, 1995-ft. above av. terrain, 272-ft. above ground, 10,118-ft. above sea level; lat. 35° 46' 49", long. 106° 31' 34", transmitter to No Name Mountain Electronics Site, 9.3-mi. E of Jemez Springs. BPCT-970127KG.

Transmitter: No Name Mountain E of Jemez Springs.

Digital Facilities: Channel No. 10 (192-198 MHz). Power: 30-kw visual. Antenna: 1995-ft. above av. terrain, 272-ft. above ground.

Latitude	35°	46'	48.90"
Longitude	106°	31'	33.90"

FCC Digital File Number: BPCDT-19991029ACR (pending).

Note: Latitude and longitude coordinates shown are based on the North American Datum of 1927 (NAD 27) as currently required by the Mass Media Bureau of the FCC.

Satellite Earth Station: Paracclipse, 3-meter; GLR receivers.

Ownership: Son Broadcasting Inc.

Began Operation: January 21, 1984.

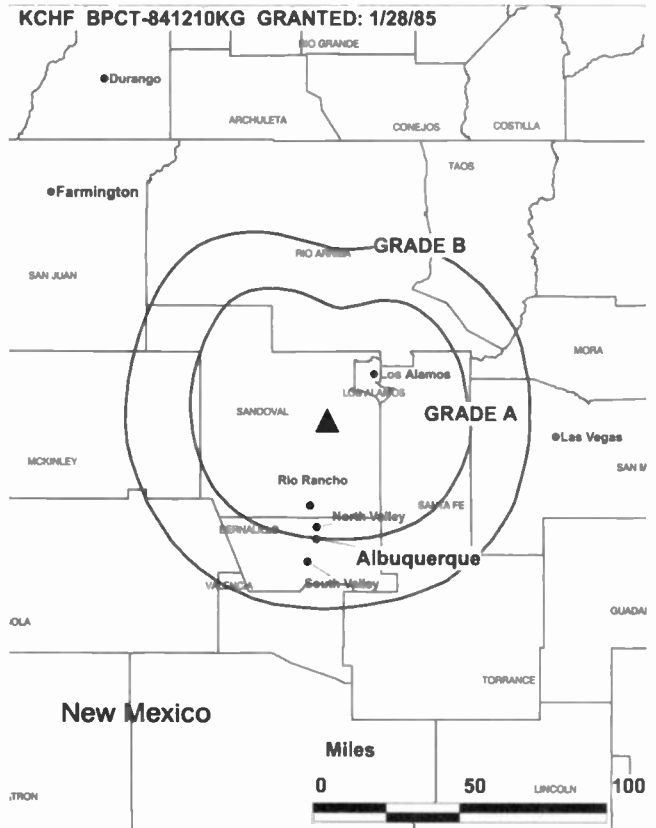
Represented (engineering): RJ Communications.

Personnel:

Blackie Gonzalez, General Manager.

Annette M. Garcia, Station Manager.

Mary Kay Gonzalez, Program Director & Production Manager.



Vickie A. Archibeque, Business Manager.

Rob Ramseyer, Chief Engineer.

Highest 30 Sec. Rate: \$200.

City of License: Santa Fe. **Station DMA:** Albuquerque-Santa Fe. **Rank:** 50.

Nielsen Data: Not available.

The Authoritative Weekly News Service Covering
Federal, State and Local Cable Activities and Trends

**WARREN'S CABLE REGULATION
MONITOR**

For Information, call 800-771-9202

New Mexico—Santa Fe

KWBQ Ch. 19

Network Service: WBN.

Licensee: ACME TV Licenses of New Mexico LLC, 650 Town Center Dr., Suite 850, Costa Mesa, CA 92626.

Studio: 8341 Washington NE, Albuquerque, NM 87113.

Phone: 505-797-1919.

Technical Facilities: Channel No. 19 (500-506 MHz). Authorized power: 5000-kw max. visual. Antenna: 1973-ft. above av. terrain, 224-ft. above ground, 10,104-ft. above sea level.

Latitude 35° 46' 50"
Longitude 106° 31' 35"

Requests modification of CP for change to 1575-ft. above av. terrain, 1335-ft. above ground, 7356-ft. above sea level; lat. 35° 24' 44", long. 106° 43' 32", transmitter to 6.2-mi. N 68° E to Santa Ana Pueblo. BMPCT-980311KF.

Transmitter: No Name Mountain, Santa Fe National Forest.

Digital Facilities: Channel No. 29 (560-566 MHz). Power: 245-kw max. visual. Antenna: 4229-ft. above av. terrain, 171-ft. above ground.

Latitude 35° 12' 44"
Longitude 106° 26' 57"

FCC Digital File Number: BPCDT-19991029AGH (pending).

Note: Latitude and longitude coordinates shown are based on the North American Datum of 1927 (NAD 27) as currently required by the Mass Media Bureau of the FCC.

Ownership: ACME Communications Inc. (Group Owner).

Began Operation: March 5, 1999. Sale to Ramar Communications II Ltd. approved by FCC June 18, 1999 but never consummated. ACME Communications Inc. went public September 30, 1999.

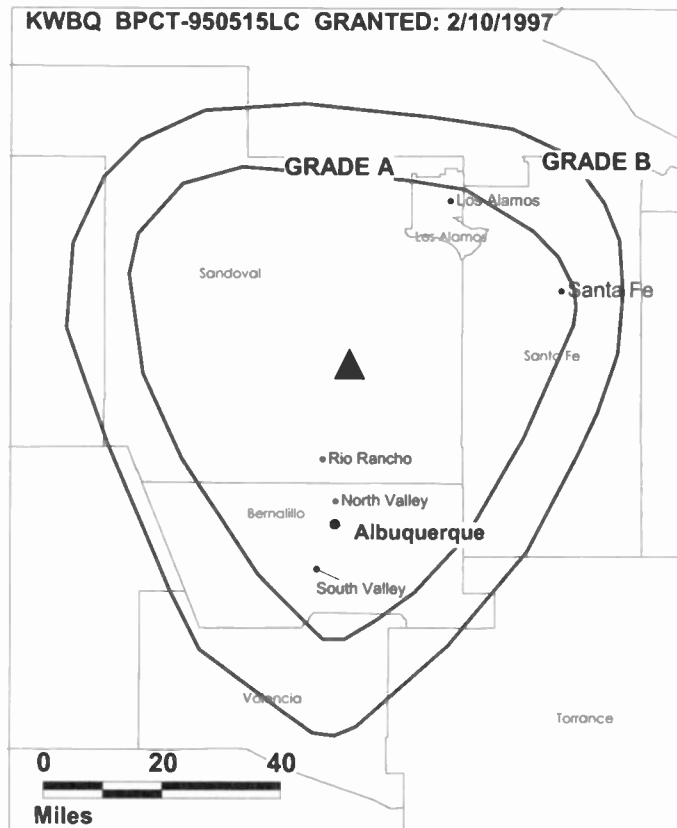
Represented (engineering): John F. X. Browne & Associates PC.

Personnel:

John Greenwood, General Manager.

City of License: Santa Fe. **Station DMA:** Albuquerque-Santa Fe. **Rank:** 50.

KWBQ BPCT-950515LC GRANTED: 2/10/1997



© 2001 Warren Communications News

Circulation © 2000 Nielsen. Coverage based on Nielsen study.

Grand Total	Cable TV Households	Non-cable TV Households	Total TV Households
Estimated Station Totals*	171,480	139,290	310,770
Average Weekly Circulation (2000)	37,153	29,543	66,696
Average Daily Circulation (2000)			23,642
Station DMA Total	Cable TV Households	Non-cable TV Households	Total TV Households
Estimated Station Totals*	171,480	139,290	310,770
Average Weekly Circulation (2000)	37,153	29,543	66,696
Average Daily Circulation (2000)			23,642

* Estimated station totals are sums of the Nielsen TV and Cable TV household estimates for each county in which the station registers viewing of more than 5% as per the Nielsen Survey Methods.

New Mexico—Silver City

KOVT

Ch. 10

(Satellite of KOAT-TV, Albuquerque, NM)

Network Service: ABC.

Licensee: KOAT Hearst-Argyle Television Inc., 888 7th Ave, New York, NY 10106.

Studio: See KOAT-TV, Albuquerque, NM.

Mailing Address: Box 25982, Albuquerque, NM 87125.

Phone: 505-884-7777. **Fax:** 505-884-6282.

Web Site: <http://www.koat7.com>

Technical Facilities: Channel No. 10 (192-198 MHz). Authorized power: 8.71-kw visual, 0.87-kw aural. Antenna: 1590-ft. above av. terrain, 111-ft. above ground, 8226-ft. above sea level.

Latitude 32° 51' 46"
Longitude 108° 14' 28"

Transmitter: Pinos Altos Mountain, 1.2-mi. W of Pinos Altos.

Digital Facilities: Channel No. 12 (204-210 MHz). Power: 62-kw visual. Antenna: 1591-ft. above av. terrain, 112-ft. above ground.

Latitude 32° 51' 46"
Longitude 108° 14' 28"

FCC Digital File Number: BPCDT-19991101AEO (pending).

Note: Latitude and longitude coordinates shown are based on the North American Datum of 1927 (NAD 27) as currently required by the Mass Media Bureau of the FCC.

Multichannel TV Sound: Stereo only.

News Services: ABC NewsOne, AP, CNN Newsource, UPI.

Ownership: Hearst-Argyle Television Inc. (Group Owner).

Began Operation: September 10, 1987. Sale to present owner by Pulitzer Publishing Co. approved by FCC November 24, 1998 (*Television Digest*, Vol. 38:22, 48).

Represented (sales): Eagle Television.

Represented (legal): Brooks, Pierce, McLendon, Humphrey & Leonard.

Represented (engineering): Denny & Associates PC.

Personnel: See KOAT, Albuquerque, NM.

Rates: On request.



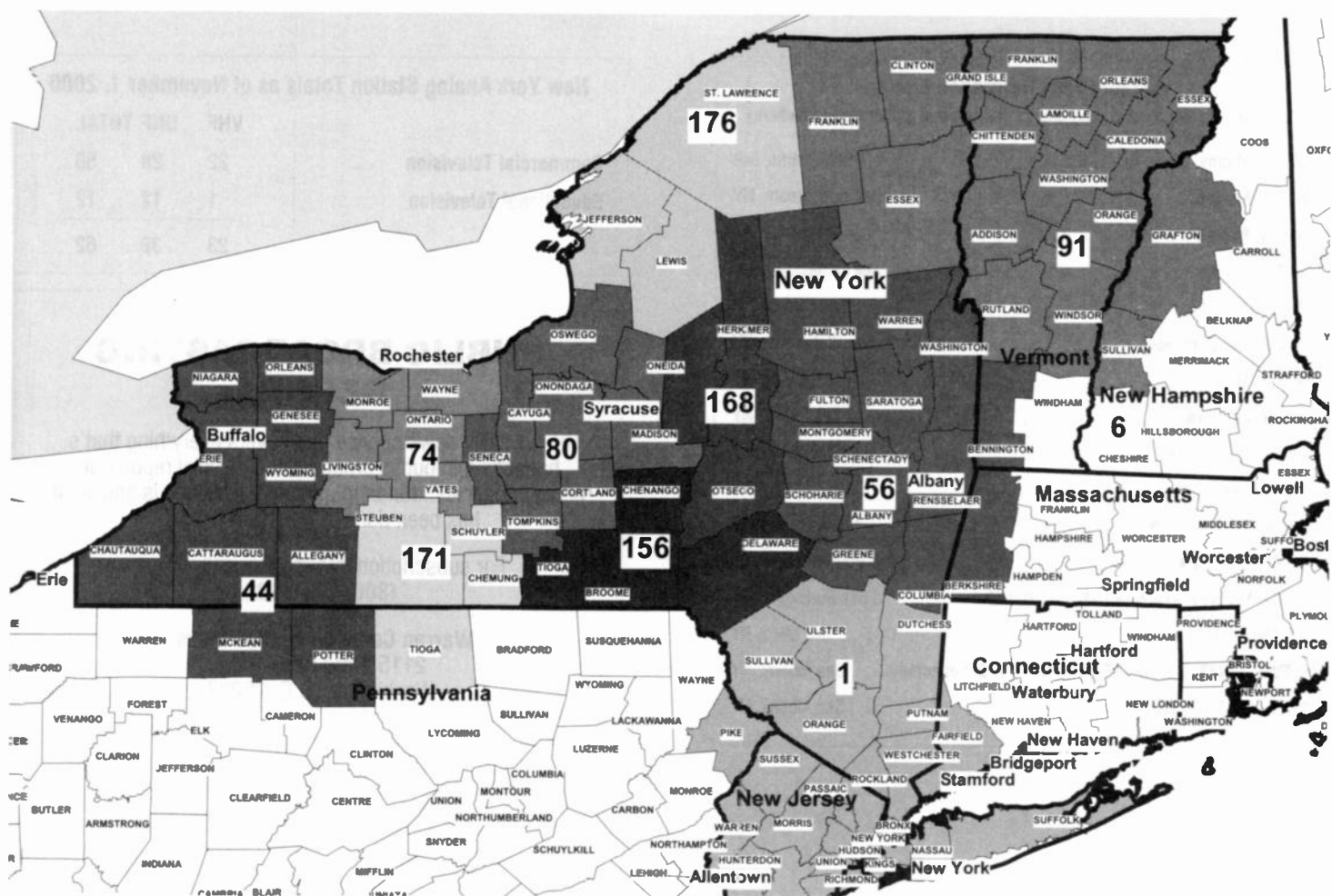
© 2001 Warren Communications News

City of License: Silver City. **Station DMA:** Albuquerque-Santa Fe. **Rank:** 50.

Circulation © 2000 Nielsen. Coverage based on Nielsen study.

Grand Total	Cable TV Households	Non-cable TV Households	Total TV Households
Estimated Station Totals*	5,310	5,380	10,690
Average Weekly Circulation (2000)	4,296	3,115	7,411
Average Daily Circulation (2000)			4,650
Station DMA Total	Cable TV Households	Non-cable TV Households	Total TV Households
Estimated Station Totals*	5,310	5,380	10,690
Average Weekly Circulation (2000)	4,296	3,115	7,411
Average Daily Circulation (2000)			4,650

*Estimated station totals are sums of the Nielsen TV and Cable TV household estimates for each county in which the station registers viewing of more than 5% as per the Nielsen Survey Methods.



© 2001 Warren Communications News

MARKET	NIELSEN DMA TV HOUSEHOLDS	RANK	MARKET AREA COMMERCIAL STATIONS
New York, NY	6,935,610	1	WABC-TV (7), WCBS-TV (2), WHSE-TV (68), WHSI-TV (67), WLNY (55), WMBC-TV (63), WNBC (4), WNJU (47), WNYW (5), WPIX (11), WPXN-TV (31), WRNN-TV (62), WSAH (43), WTBY (54), WWOR-TV (9), WXTV (41), KYW-TV (3), WBPH-TV (60), WCAU (10), WFMZ-TV (69), WGTW (48), WHSP-TV (65), WMGM-TV (40), WPHL-TV (17), WPPX (61), WPSG (57), WPMI-TV (6), WTVE (51), WTXF-TV (29), WWAC-TV (53)
Buffalo, NY	618,660	44	WGRZ-TV (2), WIVB-TV (4), WKBW-TV (7), WNGS (67), WNYB (26), WNYO-TV (49), WPXJ-TV (51), WUTV (29)
Albany-Schenectady-Troy, NY	508,470	56	WCOC (19), WEWB (45), WNYT (13), WRGB (6), WTEN (10), WXXA-TV (23), WYPX (55)
Rochester, NY	376,740	74	WHEC-TV (10), WOKR (13), WROC-TV (8), WUHF (31)
Syracuse, NY	361,650	80	WIXT (9), WNYS-TV (43), WSPX-TV (56), WSTM-TV (3), WSYT (68), WTVH (5), WCAX-TV (3), WFFF-TV (44), WNNE (31), WPTZ (5), WVNY (22)
Binghamton, NY	129,430	156	WBNG-TV (12), WICZ-TV (40), WIVT (34)
Utica, NY	99,070	168	WFXV (33), WKTV (2), WUTR (20)
Elmira, NY	93,090	171	WENY-TV (36), WETM-TV (18), WYDC (48)
Watertown, NY	84,200	176	WWNY-TV (7), WWTI (50)

State Cross Reference List

Communities that receive programs of stations that are located elsewhere.

- WCDC, Albany See Adams, MA
- WYPX, Albany See Amsterdam, NY
- WNGS, Buffalo See Springville, NY
- WNYB, Buffalo See Jamestown, NY
- WPXJ-TV, Buffalo See Batavia, NY
- WWNY-TV, Carthage See Watertown, NY
- WYDC, Elmira See Corning, NY
- WETM-TV, Corning See Elmira, NY
- WHSI-TV, New York See Smithtown, NY
- WLNY, New York See Riverhead, NY
- WRNN-TV, New York See Kingston, NY
- WTBY, New York See Poughkeepsie, NY
- WCAX-TV, WFFF-TV & WVNY, Plattsburgh See Burlington, VT
- WUTR, Rome See Utica, NY
- WEWB, WNYT, WRGB, WTEN, WXXA-TV, Schenectady See Albany, NY
- WNYT & WRGB, Troy See Albany, NY

New York Analog Station Totals as of November 1, 2000

	VHF	UHF	TOTAL
Commercial Television	22	28	50
Educational Television	1	12	12
	23	39	62

PUBLIC BROADCASTING REPORT

The biweekly news service that covers everything that's happening in public broadcasting. Crucial reports on people...policies...funding....where the money is and what has been done to get it and keep it.

For subscription information, call us at:
(800) 771-9202.

Warren Communications News
2115 Ward Court, N.W.
Washington, D.C. 20037

New York—Albany-Troy-Schenectady

WNYT
Ch. 13

Network Service: NBC.

Licensee: Hubbard Broadcasting Inc., 3415 University Ave., St. Paul, MN 55114.

Studio: 15 N. Pearl St., Menands, NY 12204.

Mailing Address: Box 4035, Albany, NY 12204.

Phone: 518-436-4791.

E-mail: comments@wnyt.com

Web Site: http://www.wnyt.com/

Technical Facilities: Channel No. 13 (210-216 MHz). Authorized power: 174-kw visual, 20.3-kw aural. Antenna: Circularly polarized, 1170-ft. above av. terrain, 738-ft. above ground, 1688-ft. above sea level.

Latitude	42°	47'	08"
Longitude	73°	37'	44"

Transmitter: Bald Mountain, Brunswick, NY.

FCC Proposed Digital Channel Number: Ch. 15.

Note: Latitude and longitude coordinates shown are based on the North American Datum of 1927 (NAD 27) as currently required by the Mass Media Bureau of the FCC.

Multichannel TV Sound: Stereo and separate audio program.

Satellite Earth Stations: Transmit/receive Harris, 6.1-meter Ku-band; RCA, 3.6-meter Ku-band; Scientific-Atlanta, 7-meter C-band; Harris, M/A-Com, Scientific-Atlanta receivers.

SNG Mobile Dish: BAF 450B, 2.4-meter Ku-band.

News Services: AP, CNN Newsource, Conus, NBC News Channel.

Ownership: Hubbard Broadcasting Inc. (Group Owner).

Began Operation: February 19, 1954. Left air January 31, 1955. Resumed operation June 15, 1956, Stanley Warner Corp. having acquired 100% control by buying out Col. Harry Wilder group (*Television Digest*, Vol. 12:24). Transfer of control to Glen Alden Corp. approved by FCC December 22, 1967. Purchased by Sonderling Broadcasting Corp. January 1, 1969. Merger of Sonderling into Viacom approved by FCC November 6, 1979 (Vol. 18:12, 25, 41; 19:46). Sale to Hubbard Broadcasting Inc. from Viacom approved by FCC September 19, 1996 (Vol. 36:35).

Represented (sales): Petry Television Inc.

Personnel:

Stephen P. Baboulis, General Manager.

Tom Blau, Business Manager.

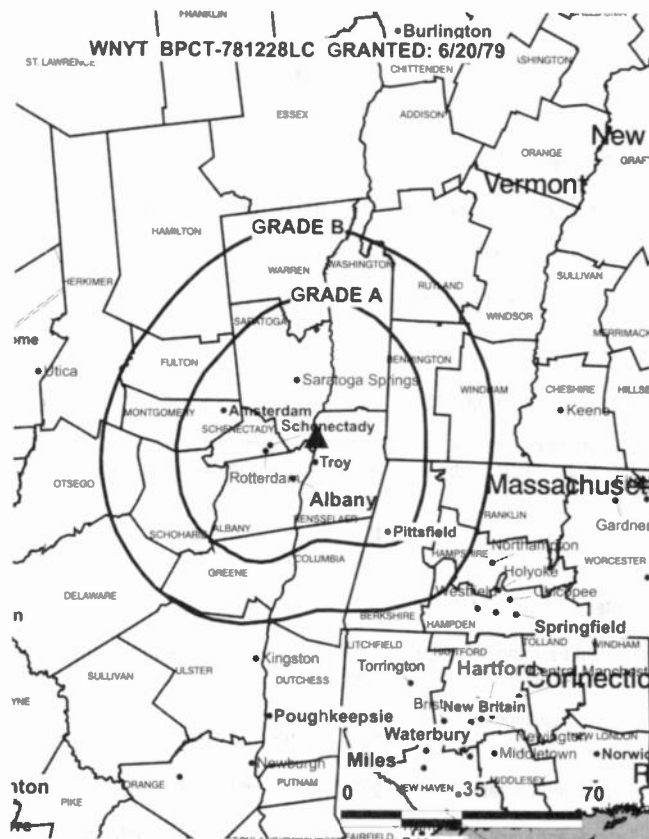
Tony McManus, Sales Director.

George DeGonzague, Local Sales Manager.

Sharon Wolin, Program & Creative Services Director.

Maryann Ryan, Production Director.

S. Paul Conti Jr., News Director.



Richard Klein, Chief Engineer.

Deborah Morris, Public Affairs Director.

Karen Dunay, Traffic Manager.

David Schmidt, Facilities & Purchasing Manager.

Rates: On request.

City of License: Albany. **Station DMA:** Albany-Schenectady-Troy. **Rank:** 56.

Circulation © 2000 Nielsen. Coverage based on Nielsen study.

Grand Total	Cable TV Households	Non-cable TV Households	Total TV Households
Estimated Station Totals*	461,130	148,760	609,890
Average Weekly Circulation (2000)	311,737	82,424	394,161
Average Daily Circulation (2000)			227,004
Station DMA Total	Cable TV Households	Non-cable TV Households	Total TV Households
Estimated Station Totals*	383,780	122,880	506,660
Average Weekly Circulation (2000)	306,860	80,473	387,333
Average Daily Circulation (2000)			225,700
Other DMA Total	Cable TV Households	Non-cable TV Households	Total TV Households
Estimated Station Totals*	77,350	25,880	103,230
Average Weekly Circulation (2000)	4,877	1,951	6,828
Average Daily Circulation (2000)			1,305

*Estimated station totals are sums of the Nielsen TV and Cable TV household estimates for each county in which the station registers viewing of more than 5% as per the Nielsen Survey Methods.

New York—Albany-Schenectady-Troy

WRGB
Ch. 6

Network Service: CBS.

Licensee: WRGB Broadcasting Inc., 1400 Balltown Rd., Niskayuna, NY 12309.

Studio: 1400 Balltown Rd., Niskayana, NY 12309.

Phone: 518-346-6666. **Fax:** 518-346-6249 (News); 518-381-3721 (Sales).

E-mail: tloug@wrgb.com

Web Site: http://www.wrgb.com

Technical Facilities: Channel No. 6 (82-88 MHz). Authorized power: 93-kw visual, 11-kw aural. Antenna: 1020-ft. above av. terrain, 314-ft. above ground, 1830-ft. above sea level.

Latitude 42° 38' 12"
Longitude 73° 59' 45"

Transmitter: New Scotland, NY.

Digital Facilities: Channel No. 39 (620-626 MHz). Power: 716-kw max. visual. Antenna: 1427-ft. above av. terrain, 427-ft. above ground.

Latitude 42° 37' 35"
Longitude 74° 00' 39"

FCC Digital File Number: BPCDT-19990929ADH (pending).

Note: Latitude and longitude coordinates shown are based on the North American Datum of 1927 (NAD 27) as currently required by the Mass Media Bureau of the FCC.

Satellite Earth Stations: Transmit/receive 2 Scientific-Atlanta, 4.5-meter C-band; Scientific-Atlanta, 5-meter Ku-band; Scientific-Atlanta, 7-meter C-band; Scientific-Atlanta, Standard Components receivers.

SNG Mobile Dish: Vertex, 2.6-meter Ku-band.

News Services: AP, CBS Newspath, CNN Newsource.

Ownership: Freedom Broadcasting Inc. (Group Owner).

Began Operation: December 1, 1947 (fulltime). Originally began as an experimental station in 1928; on air since November 6, 1939. Sale to Unicom Inc. by General Electric Broadcasting Co. approved by FCC June 30, 1983 (Television Digest, Vol. 22:48; 23:18). Sale to present owner approved by FCC January 6, 1986 (Vol. 25:31, 44).

Represented (sales): TeleRep Inc.

Represented (legal): Latham & Watkins.

Represented (engineering): du Treil, Lundin & Rackley Inc.

Personnel:

Tom Long, Vice President & General Manager.

Matt Sames, General Sales & Program Director.

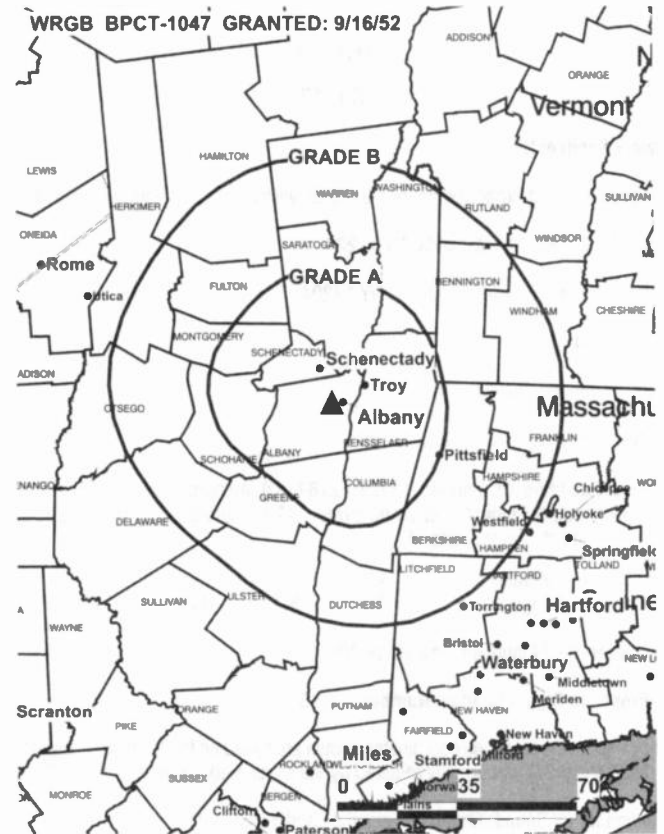
Chuck Hunt, Local Sales Manager.

Joe Coscia, News Director.

Fred Lass, Engineering Director.

Tim Pennings, Promotion Director.

Joe Rosemarino, Business Manager.



© 2001 Warren Communications News

Bill Rinchik, Controller.

Susan Tybush, Marketing Director.

Margaret Holmes, Production Manager.

Lisa Jackson, Creative Services Manager.

Rates: On request.

City of License: Schenectady. **Station DMA:** Albany-Schenectady-Troy. **Rank:** 50.

Circulation © 2000 Nielsen. Coverage based on Nielsen study.

Grand Total	Cable TV Households	Non-cable TV Households	Total TV Households
Estimated Station Totals*	558,930	161,570	720,500
Average Weekly Circulation (2000)	328,460	93,577	422,037
Average Daily Circulation (2000)			227,550
Station DMA Total	Cable TV Households	Non-cable TV Households	Total TV Households
Estimated Station Totals*	383,780	123,220	507,000
Average Weekly Circulation (2000)	294,230	88,300	382,530
Average Daily Circulation (2000)			209,003
Other DMA Total	Cable TV Households	Non-cable TV Households	Total TV Households
Estimated Station Totals*	175,150	38,350	213,500
Average Weekly Circulation (2000)	34,230	5,277	39,507
Average Daily Circulation (2000)			18,547

* Estimated station totals are sums of the Nielsen TV and Cable TV household estimates for each county in which the station registers viewing of more than 5% as per the Nielsen Survey Methods.

New York—Albany

WTEN
Ch. 10

(Operates satellite WCDC, Adams, MA)

Network Service: ABC.

Licensee: Young Broadcasting of Albany Inc., 599 Lexington Ave., 47th Floor, New York, NY 10022.

Studio: 341 Northern Blvd., Albany, NY 12204.

Phone: 518-436-4822. **Fax:** 518-462-6065.

E-mail: bobpeterson@wten.com

Web Site: http://www.news10.com

Technical Facilities: Channel No. 10 (192-198 MHz). Authorized power: 200-kw visual, 20-kw aural. Antenna: 1000-ft. above av. terrain, 275-ft. above ground, 1805-ft. above sea level.

Latitude 42° 38' 15"
Longitude 73° 59' 54"

Transmitter: Beaver Dam Rd., Helderberg Mountain, New Scotland, NY.

Digital Facilities: Channel No. 26 (542-548 MHz). Power: 950-kw max. visual. Antenna: 1017-ft. above av. terrain, 269-ft. above ground.

Latitude 42° 38' 14"
Longitude 73° 59' 55"

FCC Digital File Number: BPCDT-19991027ABZ (pending).

Note: Latitude and longitude coordinates shown are based on the North American Datum of 1927 (NAD 27) as currently required by the Mass Media Bureau of the FCC.

Satellite Earth Stations: Andrew, 4.5-meter C-band; Andrew, 7.3-meter C-band; Harris, 9-meter C-band; Vertex, 4.6-meter Ku-band; AvanteK, Harris, M/A-Com receivers.

News Services: ABC NewsOne, AP, CNN Newsource, Sports News Satellite, Weather Services Inc.

Ownership: Young Broadcasting Inc. (Group Owner).

Began Operation: October 14, 1953. Sale of 83.4% to Lowell Thomas group approved by FCC November 3, 1954 (Television Digest, Vol. 10:42, 45). Station switched from Ch. 41 and changed WCDA call letters December 1, 1957 (Vol. 13:49). Sale by Capital Cities Broadcasting approved by FCC February 24, 1971 (Vol. 10:17; 11:9). Sale to Knight-Ridder by John B. Poole, et al., approved by FCC December 21, 1977 (Vol. 17:26). Sale to Young Broadcasting by Knight-Ridder approved by FCC August 24, 1989 (Vol. 29:13).

Represented (sales): Adam Young Inc.

Represented (legal): Wiley, Rein & Fielding.

Represented (engineering): Smith & Fisher.

Personnel:

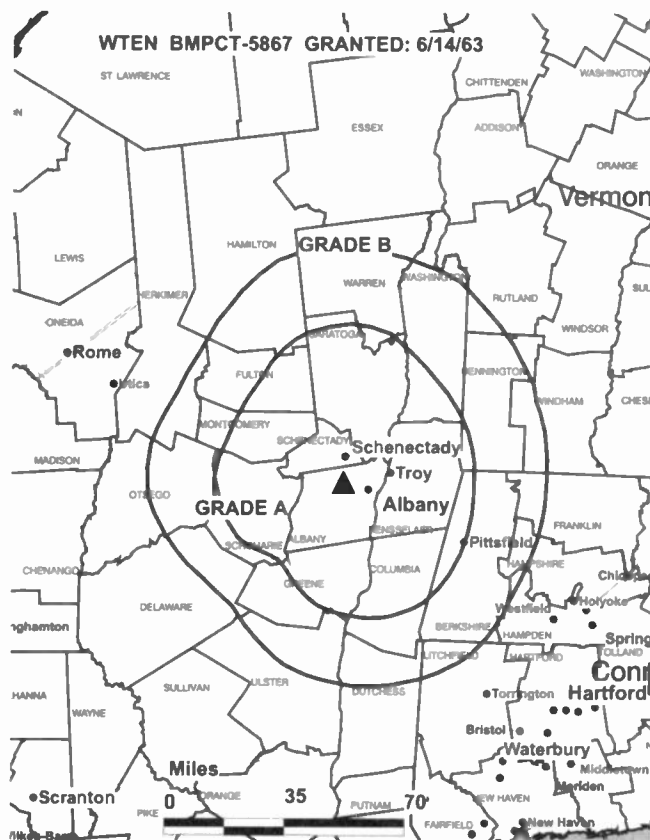
Robert Peterson, Vice President & General Manager.

Connie Scott, Business Manager.

Vera Hope, General Sales Manager.

Kathy Beam, Local Sales Manager.

Mike Bruno, National Sales Manager.



© 2001 Warren Communications News

Rob Puglisi, News Director.

Susan Eve LeClair, Public Service Coordinator.

Harold Lansing, Chief Engineer.

Terry Kowalski, Marketing Director.

Lynn Riley, Production Manager.

Rates: On request.

City of License: Albany. **Station DMA:** Albany-Schenectady-Troy. **Rank:** 56.

Circulation © 2000 Nielsen. Coverage based on Nielsen study.

Grand Total	Cable	Non-cable	Total
	TV Households	TV Households	
Estimated Station Totals*	462,000	161,570	623,570
Average Weekly Circulation (2000)	312,741	89,999	402,740
Average Daily Circulation (2000)			220,104
Station DMA Total	Cable	Non-cable	Total
	TV Households	TV Households	TV Households
Estimated Station Totals*	383,780	123,220	507,000
Average Weekly Circulation (2000)	295,581	84,278	379,859
Average Daily Circulation (2000)			212,196
Other DMA Total	Cable	Non-cable	Total
	TV Households	TV Households	TV Households
Estimated Station Totals*	78,220	38,350	116,570
Average Weekly Circulation (2000)	17,160	5,721	22,881
Average Daily Circulation (2000)			7,908

*Estimated station totals are sums of the Nielsen TV and Cable TV household estimates for each county in which the station registers viewing of more than 5% as per the Nielsen Survey Methods.

New York—Albany

WXXA-TV Ch. 23

Network Service: FOX.

Licensee: Clear Channel Radio Licenses Inc., 200 Concord Plaza, Suite 600, San Antonio, TX 78216.

Studio: 28 Corporate Circle, Albany, NY 12203.

Phone: 518-862-2323. **Fax:** 518-862-0865.

Web Site: <http://www.fox23tv.com>

Technical Facilities: Channel No. 23 (524-530 MHz). Authorized power: 3020-kw visual, 302-kw aural. Antenna: 1200-ft. above av. terrain, 465-ft. above ground, 2119-ft. above sea level.

Latitude 42° 37' 01"
Longitude 74° 00' 46"

Transmitter: Camp Pinnacle Rd., New Scotland.

Digital Facilities: Channel No. 4 (66-72 MHz). Power: 8.1-kw visual. Antenna: 1138-ft. above av. terrain, 370-ft. above ground.

Latitude 42° 37' 00"
Longitude 74° 00' 45"

FCC Digital File Number: BPCDT-19991027ABR (pending).

Note: Latitude and longitude coordinates shown are based on the North American Datum of 1927 (NAD 27) as currently required by the Mass Media Bureau of the FCC.

Multichannel TV Sound: Stereo only.

Satellite Earth Stations: AFC, 3.7-meter Ku-band; Andrew, 4.5-meter C-band; Andrew, 7-meter C-band; Andrew receivers.

Ownership: Clear Channel Broadcasting Inc. (Group Owner).

Began Operation: July 30, 1982. Sale to Heritage Broadcasting Group by James D. Boaz, et al., approved by FCC September 12, 1986 (*Television Digest*, Vol. 26:30). Sale to Clear Channel Television by Heritage Broadcasting Group approved by FCC November 22, 1994 (Vol. 34:38).

Represented (sales): Settel Inc.

Represented (legal): Kenneth E. Wyker.

Personnel:

David D'Antuono, Vice President & General Manager.

Chris Sehring, Station Manager.

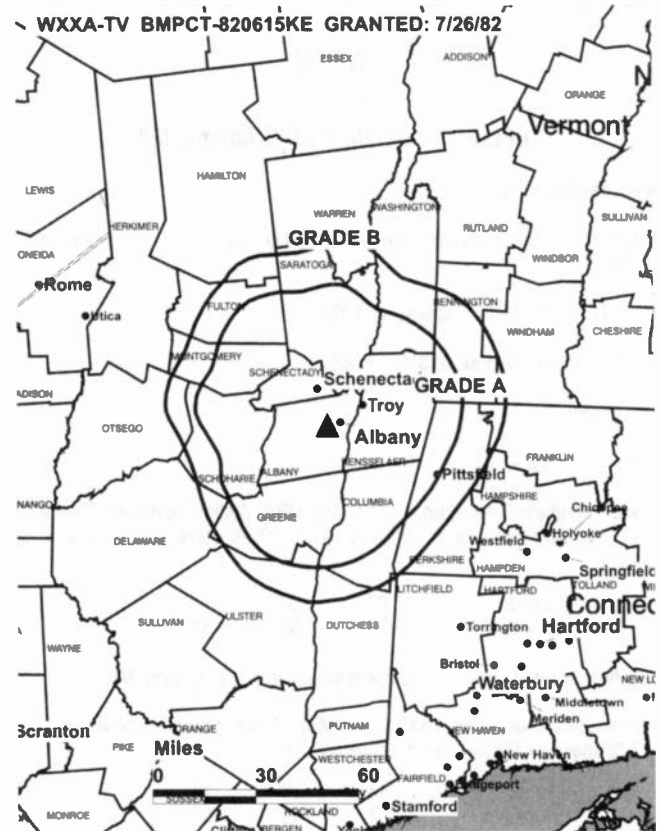
Mark Keefe, Local Sales Manager.

Kim Clark Lemme, National Sales Manager.

Paul Pelliccia, Program Director.

Sargent Cathrall, Chief Engineer.

B. J. De Cerce, Promotion Director.



© 2001 Warren Communications News

Amanda Tunstall, Business Manager.

Eugene Lemme, Creative Services Director.

Rates: On request.

City of License: Albany. **Station DMA:** Albany-Schenectady-Troy. **Rank:** 50.

Circulation © 2000 Nielsen. Coverage based on Nielsen study.

Grand Total	Cable TV Households	Non-cable TV Households	Total TV Households
Estimated Station Totals*	399,180	149,400	548,580
Average Weekly Circulation (2000)	228,623	57,591	286,214
Average Daily Circulation (2000)			113,148
Station DMA Total	Cable TV Households	Non-cable TV Households	Total TV Households
Estimated Station Totals*	383,780	122,880	506,660
Average Weekly Circulation (2000)	227,191	55,644	282,835
Average Daily Circulation (2000)			112,213
Other DMA Total	Cable TV Households	Non-cable TV Households	Total TV Households
Estimated Station Totals*	15,400	26,520	41,920
Average Weekly Circulation (2000)	1,432	1,947	3,379
Average Daily Circulation (2000)			936

*Estimated station totals are sums of the Nielsen TV and Cable TV household estimates for each county in which the station registers viewing of more than 5% as per the Nielsen Survey Methods.

New York—Albany-Schenectady

WEWB
Ch. 45

Network Service: CBS.

Licensee: WEWB LLC, 75 William T. Morrissey Blvd., Boston, MA 02125.

Studio: 14 Corporate Woods Blvd., Suite 201, Albany, NY 12210.

Phone: 518-431-3150.

Technical Facilities: Channel No. 45 (656-662 MHz). Authorized power: 2950-kw max. visual, 295-kw max. aural. Antenna: 1110-ft. above av. terrain, 151-ft. above ground, 1961-ft. above sea level.

Latitude 42° 37' 37"
Longitude 74° 00' 40"

Transmitter: 0.2-mi. W of Pinnacle Rd., approx. 1-mi. S of intersection with Beaver Dam Rd.

Digital Facilities: Channel No. 43. (644-650 MHz). Power: 716-kw max. visual. Antenna: 1427-ft. above av. terrain, 472-ft. above ground.

Latitude 42° 37' 35"
Longitude 74° 00' 39"

CC Digital File Number: BPEDT-19990830AAW (pending).

Note: Latitude and longitude coordinates shown are based on the North American Datum of 1927 (NAD 27) as currently required by the Mass Media Bureau of the FCC.

Satellite Earth Stations: Andrew, 10-meter; Comtech, 3.8-meter; Scientific-Atlanta, Standard Agile Omni receivers.

Ownership: Tribune Broadcasting Co. (Group Owner).

Began Operation: December 3, 1984. Originally commercial station WUSV. Sale of control to U. Bertram Ellis Jr. approved by FCC July 3, 1986 but not consummated. Sale by Union Street Video Inc., Debtor-in-Possession, to WMHT Educational Telecommunications approved by FCC July 24, 1987 (*Television Digest*, Vol 27:22). Suspended operation July 31, 1991. Resumed operation September 27, 1993. Sale to Sinclair Communications Inc. and subsequent operation as a commercial station approved by FCC December 30, 1998; but application was later withdrawn. Sale to present owner from WMHT Educational Telecommunications and subsequent operation as a commercial station approved by FCC September 3, 1999 (Vol. 39:22).

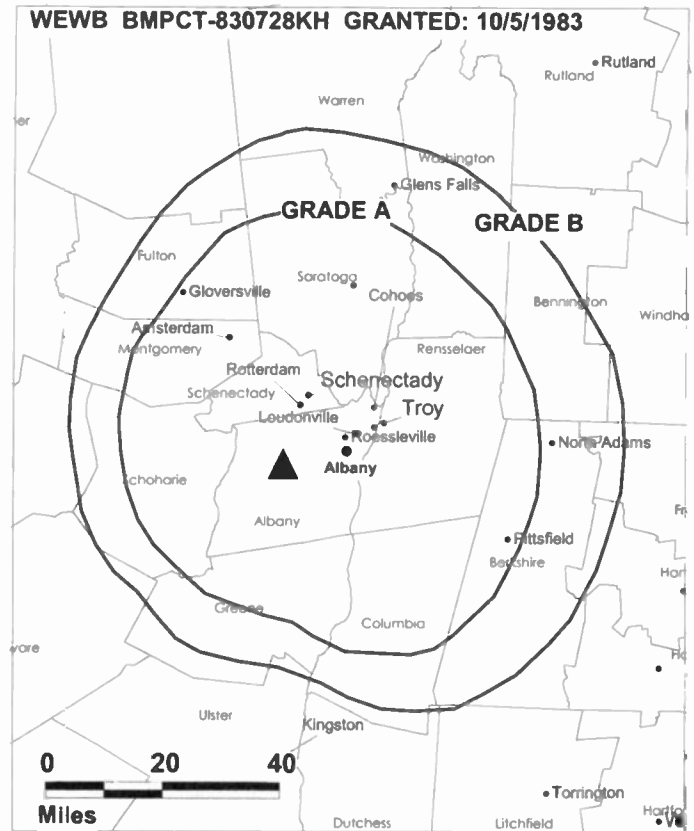
Personnel:

Franco La Pietra, Chief Engineer.

City of License: Schenectady.

Station DMA: Albany-Schenectady-Troy. Rank: 56.

WEWB BMPCT-830728KH GRANTED: 10/5/1983



© 2001 Warren Communications News

Circulation © 2000 Nielsen. Coverage based on Nielsen study.

Grand Total	Cable	Non-cable	Total
	TV Households	TV Households	TV Households
Estimated Station Totals*	371,560	114,570	486,130
Average Weekly Circulation (2000)	76,323	25,370	101,693
Average Daily Circulation (2000)			30,365
Station DMA Total	Cable	Non-cable	Total
	TV Households	TV Households	TV Households
Estimated Station Totals*	371,560	103,440	475,000
Average Weekly Circulation (2000)	76,323	23,867	100,190
Average Daily Circulation (2000)			30,309
Other DMA Total	Cable	Non-cable	Total
	TV Households	TV Households	TV Households
Estimated Station Totals*	0	11,130	11,130
Average Weekly Circulation (2000)	0	1,503	1,503
Average Daily Circulation (2000)			56

*Estimated station totals are sums of the Nielsen TV and Cable TV household estimates for each county in which the station registers viewing of more than 5% as per the Nielsen Survey Methods.

New York—Amsterdam

WYPX
Ch. 55

Network Service: PAX.

Licensee: Paxson Albany License Inc., 601 Clearwater Park Rd., West Palm Beach, FL 33401.

Studio: One Charles Blvd., Guilderland, NY 12084.

Phone: 518-464-0143. **Fax:** 518-464-0633.

Web Site: <http://www.pax.net>

Technical Facilities: Channel No. 55 (716-722 MHz). Authorized power: 5000-kw max. visual, 500-kw max. aural. Antenna: 731-ft. above av. terrain, 720-ft. above ground, 1472-ft. above sea level.

Latitude 42° 59' 05"
Longitude 74° 10' 49"

Transmitter: 0.1-mi. N of Montgomery County line, 0.4-mi. E of Hwy. 30, Perth, NY.

Digital Facilities: Channel No. 50 (686-692 MHz). Power: 450-kw max. visual. Antenna: 679-ft. above av. terrain, 675-ft. above ground.

Latitude 42° 59' 04"
Longitude 74° 10' 56"

Transmitter: 0.6-mi. NE of intersection of State Hwy. 30 & County Hwy. 39.

FCC Digital File Number: BPCDT-19990924AAR (pending).

Note: Latitude and longitude coordinates shown are based on the North American Datum of 1927 (NAD 27) as currently required by the Mass Media Bureau of the FCC.

Satellite Earth Station: Paraclypse, 3.5-meter; M/A-Com receivers.

Ownership: Paxson Communications Corp. (Group Owner).

Began Operation: December 14, 1987. Left air November 24, 1989. Resumed operation September 29, 1990; left air again March 1991. Cornerstone Television purchased off-air station from Keam family in 1992. Resumed operation second time August 24, 1992. Sale to present owner by Cornerstone Television approved by FCC May 17, 1996.

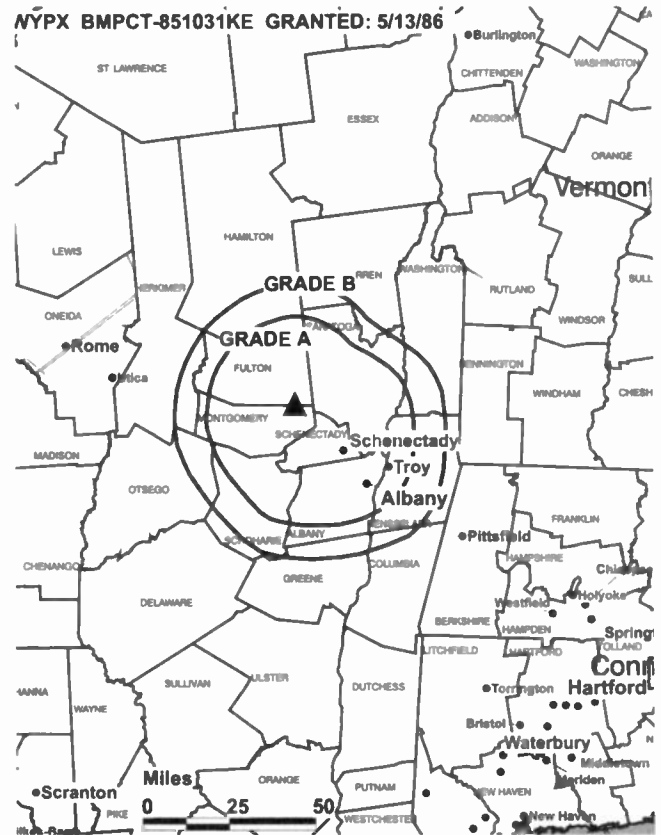
Personnel:

Mike Collins, General Manager.

Kelly Shaw, Business Manager.

Claude Pine, Chief Engineer.

Chris Iorio, Program Director.



© 2001 Warren Communications News

Rates: On request.

City of License: Amsterdam. **Station DMA:** Albany-Schenectady-Troy. Rank: 56.

Circulation © 2000 Nielsen. Coverage based on Nielsen study.

Grand Total	Cable TV Households	Non-cable TV Households	Total TV Households
Estimated Station Totals*	316,800	55,920	372,720
Average Weekly Circulation (2000)	36,414	5,089	41,503
Average Daily Circulation (2000)			12,866
Station DMA Total	Cable TV Households	Non-cable TV Households	Total TV Households
Estimated Station Totals*	316,800	55,920	372,720
Average Weekly Circulation (2000)	36,414	5,089	41,503
Average Daily Circulation (2000)			12,866

*Estimated station totals are sums of the Nielsen TV and Cable TV household estimates for each county in which the station registers viewing of more than 5% as per the Nielsen Survey Methods.

New York—Batavia

WPXJ-TV Ch. 51

Network Service: PAX.

Grantee: Paxson Buffalo License Inc., 601 Clearwater Park Rd., West Palm Beach, FL 33401.

Phone: 561-659-4122. **Fax:** 561-659-4754.

Web Site: <http://www.paxtv.com>

Technical Facilities: Channel No. 51 (692-698 MHz). Authorized power: 4200-kw max. visual. Antenna: 909-ft. above av. terrain, 974-ft. above ground, 1923-ft. above sea level.

Latitude	42°	53'	42"
Longitude	78°	00'	56"

Transmitter: Approx. 0.6-mi. SW of Roger & Perry Rds. intersection, N of Pavillion.

Digital Facilities: Channel No. 53 (704-710 MHz). Power: 800-kw max. visual. Antenna: 915-ft. above av. terrain, 981-ft. above ground, 1932-ft. above sea level.

Latitude	42°	53'	42"
Longitude	78°	00'	56"

Transmitter: Approx. 0.62-mi. SW of the intersection of Roger's & Perry Rds., N of Pavil.

FCC Digital File Number: BPCDT-990326KE (pending).

Note: Latitude and longitude coordinates shown are based on the North American Datum of 1927 (NAD 27) as currently required by the Mass Media Bureau of the FCC.

Ownership: Paxson Communications Corp.

Began Operation: December 30, 1998. FCC Approved increase to 100% of present owner's interest through purchase of Herbert Washington's 51% in 1999.

Represented (legal): Dow, Lohnes & Albertson PLLC.

Represented (engineering): du Treil, Lundin & Rackley Inc.

Personnel:

Len Kabasinski, General Manager.

Tracy Kelly, Business Manager.

City of License: Batavia. **Station DMA:** Buffalo. **Rank:** 44.

Circulation © 2000 Nielsen. Coverage based on Nielsen study.

Grand Total	Cable TV Households	Non-cable TV Households	Total TV Households
Estimated Station Totals*	35,430	18,210	53,640
Average Weekly Circulation (2000)	3,613	1,475	5,088
Average Daily Circulation (2000)			1,444

Station DMA Total	Cable TV Households	Non-cable TV Households	Total TV Households
Estimated Station Totals*	21,700	9,360	31,060
Average Weekly Circulation (2000)	2,899	917	3,817
Average Daily Circulation (2000)			1,015

Other DMA Total	Cable TV Households	Non-cable TV Households	Total TV Households
Estimated Station Totals*	13,730	8,850	22,580
Average Weekly Circulation (2000)	714	558	1,272
Average Daily Circulation (2000)			429

*Estimated station totals are sums of the Nielsen TV and Cable TV household estimates for each county in which the station registers viewing of more than 5% as per the Nielsen Survey Methods.

New York—Binghamton

WICZ-TV Ch. 40

Network Service: FOX.

Licensee: Stainless Broadcasting Co., 3rd & Montgomery, North Wales, PA 19454.

Studio: 4600 Vestal Pkwy. E, Vestal, NY 13850.

Mailing Address: Box 40, Vestal, NY 13851-0040.

Phone: 607-770-4040. **Fax:** 607-798-7950.

E-mail: wicztv@aol.com

Web Site: <http://www.wicz.com/>

Technical Facilities: Channel No. 40 (626-632 MHz). Authorized power: 468.3-kw max. visual, 37-kw aural. Antenna: 1230-ft. above av. terrain, 930-ft. above ground, 2555-ft. above sea level.

Latitude 42° 03' 22"
Longitude 75° 56' 39"

Transmitter: Ingraham Hill Rd., approx. 4.5-mi. SW of center of Binghamton.

Digital Facilities: Channel No. 8 (180-186 MHz). Power: 15-kw visual. Antenna: 1217-ft. above av. terrain, 886-ft. above ground.

Latitude 42° 03' 22"
Longitude 75° 56' 39"

FCC Digital File Number: BPCDT-19991021AAQ (pending).

Note: Latitude and longitude coordinates shown are based on the North American Datum of 1927 (NAD 27) as currently required by the Mass Media Bureau of the FCC.

Multichannel TV Sound: Stereo only.

Satellite Earth Station: Scientific-Atlanta, 4.6-meter; Harris, Scientific-Atlanta receivers.

Ownership: Stainless Enterprises of Pennsylvania (Group Owner).

Began Operation: November 1, 1957. Sale to present owner by Binghamton Press (Gannett) approved by FCC February 22, 1971 (Television Digest, Vol. 10:31).

Represented (sales): Petry Television Inc.

Represented (legal): Leventhal, Senter & Lerman PLLC.

Personnel:

Shelley Ege, President.

John Leet, General Manager.

Jeff Gray, Station Manager.

Archie Goodbee, General & National Sales Manager.

Wayne Gordon, Regional Sales Manager.

Steve Miller, Chief Engineer.

Vern Rowlands, Program & Promotion Director.



© 2001 Warren Communications News

Susan Graves, Business Manager.

Highest 30 Sec. Rate: \$1500.

City of License: Binghamton. **Station DMA:** Binghamton. **Rank:** 156.

Circulation © 2000 Nielsen. Coverage based on Nielsen study.

Grand Total	Cable TV Households	Non-cable TV Households	Total TV Households
Estimated Station Totals*	195,780	66,400	262,180
Average Weekly Circulation (2000)	79,346	13,769	93,114
Average Daily Circulation (2000)			31,464
Station DMA Total	Cable TV Households	Non-cable TV Households	Total TV Households
Estimated Station Totals*	95,250	28,220	123,470
Average Weekly Circulation (2000)	54,319	8,631	62,951
Average Daily Circulation (2000)			23,589
Other DMA Total	Cable TV Households	Non-cable TV Households	Total TV Households
Estimated Station Totals*	100,530	38,180	138,710
Average Weekly Circulation (2000)	25,026	5,137	30,164
Average Daily Circulation (2000)			7,875

*Estimated station totals are sums of the Nielsen TV and Cable TV household estimates for each county in which the station registers viewing of more than 5% as per the Nielsen Survey Methods.

New York—Binghamton

WIVT
Ch. 34

Network Service: ABC.

Licensee: Central NY News Inc., 1333 New Hampshire Ave. NW, No. 1000, Washington, DC 20036.

Studio: 203 Ingraham Hill Rd., Binghamton, NY 13903.

Phone: 607-723-7464. **Fax:** 607-723-1034.

Technical Facilities: Channel No. 34 (590-596 MHz). Authorized power: 1490-kw max. visual, 149-kw max. aural. Antenna: 1293-ft. above av. terrain, 553-ft. above ground, 2243-ft. above sea level.

Latitude 42° 03' 39"
Longitude 75° 56' 36"

Holds CP for change to 2825-kw max. visual, 928-ft. above av. terrain, 528-ft. above ground, 2218-ft. above sea level. BPCCT-970807KK.

Transmitter: 3.2-mi. SSW of Binghamton, W side of Ingraham Hill Rd.

Digital Facilities: Channel No. 4 (66-72 MHz). Power: 1-kw visual. Antenna: 901-ft. above av. terrain, 484-ft. above ground.

Latitude 42° 03' 39"
Longitude 75° 56' 36"

FCC Digital File Number: BPCDT-19991101AGJ (pending).

Note: Latitude and longitude coordinates shown are based on the North American Datum of 1927 (NAD 27) as currently required by the Mass Media Bureau of the FCC.

Satellite Earth Stations: Andrew, 4.5-meter C-band; Comtech, 4-meter C-band; Harris, 3-meter Ku-band; RCA, 3-meter Ku-band; Scientific-Atlanta, 4-meter C-band; Avantek, Drake, Microwave Assoc., Scientific-Atlanta receivers.

News Service: AP.

LMA: Local Marketing Agreement with WETM-TV (N), Elmira-Corning.

Ownership: The Ackerley Group.

Began Operation: November 24, 1962. Sale of control to Arthur, Hessen and Lazare by Alfred E. Anscomb (53.13%) and James E. Greeley (10.4%) approved by FCC August 17, 1966. (**Television Digest**, Vol. 6:34). Sale to Pinnacle Communications Inc. approved by FCC August 7, 1978. Sale to Citadel Communications approved by FCC August 6, 1986. Sale to US Broadcast Group approved by FCC January 23, 1996 (Vol. 35:35). Sale to present owner from US Broadcast Group approved by FCC July 29, 1998.

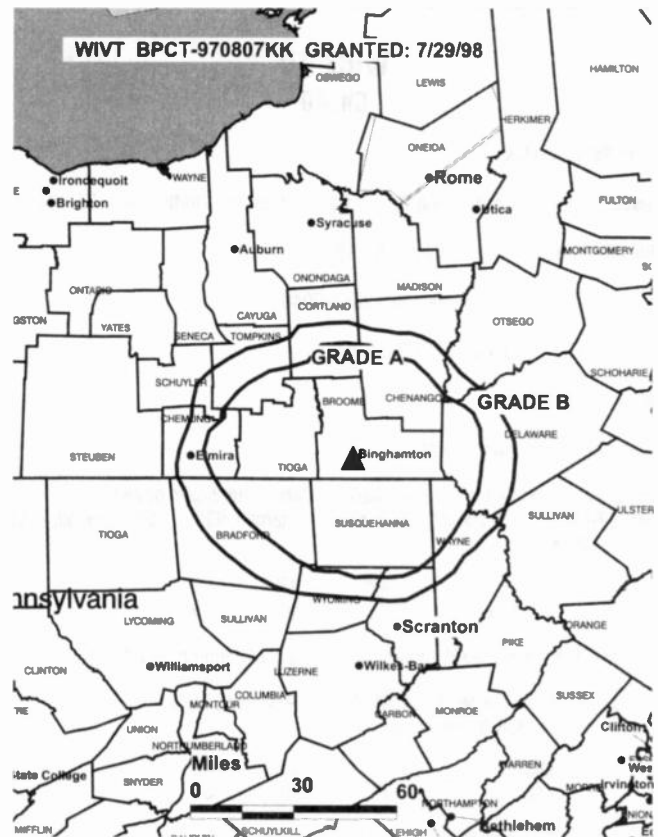
Represented (sales): Blair Television.

Represented (legal): Rubin, Winston, Diercks, Harris & Cooke LLP.

Personnel:

John Birchall, General Manager.

Bill Colley, News Director.



© 2001 Warren Communications News

Jim LaVasser, Promotion & Program Director.

Highest 30 Sec. Rate: \$1750.

City of License: Binghamton. **Station DMA:** Binghamton. **Rank:** 156.

Circulation © 2000 Nielsen. Coverage based on Nielsen study.

Grand Total	Cable TV Households	Non-cable TV Households	Total TV Households
Estimated Station Totals*	141,830	55,590	197,420
Average Weekly Circulation (2000)	65,321	11,102	76,422
Average Daily Circulation (2000)			31,627
Station DMA Total	Cable TV Households	Non-cable TV Households	Total TV Households
Estimated Station Totals*	95,250	28,220	123,470
Average Weekly Circulation (2000)	57,839	8,531	66,370
Average Daily Circulation (2000)			28,190
Other DMA Total	Cable TV Households	Non-cable TV Households	Total TV Households
Estimated Station Totals*	46,580	27,370	73,950
Average Weekly Circulation (2000)	7,482	2,570	10,052
Average Daily Circulation (2000)			3,437

* Estimated station totals are sums of the Nielsen TV and Cable TV household estimates for each county in which the station registers viewing of more than 5% as per the Nielsen Survey Methods.

New York—Buffalo

WGRZ-TV Ch. 2

Network Service: NBC.

Licensee: Multimedia Entertainment Inc., 1100 Wilson Blvd., Arlington, VA 22234.

Studio: 259 Delaware Ave., Buffalo, NY 14202.

Phone: 716-849-2222. **Fax:** 716-849-7600.

Technical Facilities: Channel No. 2 (54-60 MHz). Authorized power: 100-kw visual, 20-kw aural. Antenna: Horizontal polarized, 1314-ft. above av. terrain, 958-ft. above ground, 2310-ft. above sea level.

Latitude 42° 43' 06"
Longitude 78° 33' 48"

Transmitter: 11530 Warner Hill Rd., South Wales, NY.

Digital Facilities: Channel No. 33 (584-590 MHz). Power: 1000-kw max. visual. Antenna: 961-ft. above av. terrain, 818-ft. above ground.

Latitude 42° 43' 07"
Longitude 78° 33' 47"

FCC Digital File Number: BPCDT-19991020ABG (pending).

Note: Latitude and longitude coordinates shown are based on the North American Datum of 1927 (NAD 27) as currently required by the Mass Media Bureau of the FCC.

Multichannel TV Sound: Stereo only.

Satellite Earth Stations: Transmit/receive Harris, 6-meter Ku-band; Harris, 3-meter Ku-band; Harris, 9-meter C-band; Harris receivers.

News Services: AP, NBC News Channel.

Ownership: Gannett Broadcasting Group (Group Owner).

Began Operation: August 14, 1954. Sale to Taft by Transcontinent Television Corp. approved by FCC February 19, 1964 (*Television Digest*, Vol 3:15, 16, 31; 4:8). Sale to General Cinema Corp. by Taft Broadcasting in exchange for WCIX (TV) Ch. 6, Miami, FL approved by FCC February 24, 1983. Sale to Robert N. Smith, William S. Reyner, George D. Lilly, et al., approved by FCC July 31, 1986 (Vol. 26:13; 40). Sale to Tak Communications Inc. approved by FCC June 24, 1988 (Vol. 28:19). Sale to Michael Eskridge approved by FCC January 27, 1993. License reassigned in 1994. Sale to Argyle Television Inc. approved by FCC April 20, 1995 (Vol. 35:9, 44). Swap with WZZM-TV, Grand Rapids for Gannett Broadcasting Group's KOCO-TV, Oklahoma City & WLWT, Cincinnati. Approved by FCC January 27, 1997. (Vol. 36:49; 37:5, 6).

Represented (sales): Petry Television Inc.; Radio-Television Representatives Ltd. (Canada).

Represented (legal): Reed, Smith, Shaw & McClay.

Personnel:

Darryll Green, President & General Manager.

Tim Busch, General Sales Manager.

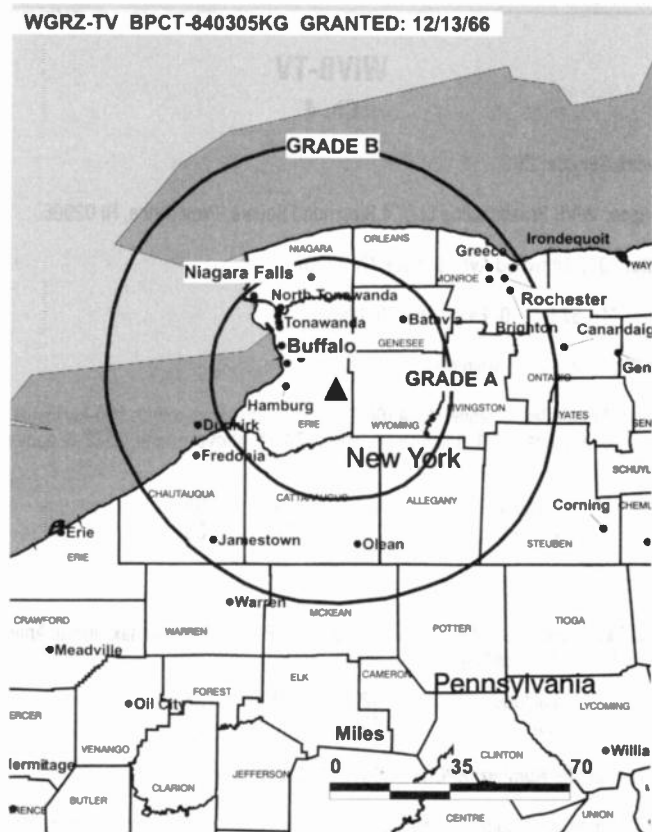
Don Angelo, Local Sales Manager.

David Luka, National Sales Manager.

Ken Britton, Chief Engineer.

Randal Stanley, News Director.

WGRZ-TV BPCT-840305KG GRANTED: 12/13/66



© 2001 Warren Communications News

Mary O'Donnell, Program Administrator.

Boomer Connell, Production Manager.

Deborah Heisler, Marketing Manager.

Karen Hardick, Business Manager.

Highest 30 Sec. Rate: \$3000.

City of License: Buffalo. **Station DMA:** Buffalo. **Rank:** 44.

Circulation © 2000 Nielsen. Coverage based on Nielsen study.

Grand Total	Cable TV Households	Non-cable TV Households	Total TV Households
Estimated Station Totals*	505,320	156,020	661,340
Average Weekly Circulation (2000)	362,785	85,157	447,942
Average Daily Circulation (2000)			228,054
Station DMA Total	Cable TV Households	Non-cable TV Households	Total TV Households
Estimated Station Totals*	477,400	142,290	619,690
Average Weekly Circulation (2000)	356,238	84,288	440,526
Average Daily Circulation (2000)			225,725
Other DMA Total	Cable TV Households	Non-cable TV Households	Total TV Households
Estimated Station Totals*	27,920	13,730	41,650
Average Weekly Circulation (2000)	6,548	869	7,416
Average Daily Circulation (2000)			2,329

*Estimated station totals are sums of the Nielsen TV and Cable TV household estimates for each county in which the station registers viewing of more than 5% as per the Nielsen Survey Methods.

New York—Buffalo

WIVB-TV Ch. 4

Network Service: CBS.

Licensee: WIVB Broadcasting LLC, 4 Richmond Square, Providence, RI 02906.

Studio: 2077 Elmwood Ave., Buffalo, NY 14207.

Phone: 716-874-4410. **Fax:** 716-879-4896.

Web Site: <http://www.wivb.com>

Technical Facilities: Channel No. 4 (66-72 MHz). Authorized power: 100-kw visual, 20-kw aural. Antenna: 1201-ft. above av. terrain, 741-ft. above ground, 2382-ft. above sea level.

Latitude 42° 39' 33"
Longitude 78° 37' 33"

Transmitter: Colden, NY.

Digital Facilities: Channel No. 39 (620-626 MHz). Power: 790-kw max. visual. Antenna: 1368-ft. above av. terrain, 1027-ft. above ground.

Latitude 42° 39' 33"
Longitude 78° 37' 33"

FCC Digital File Number: BPCDT-19991025ACW (pending).

Note: Latitude and longitude coordinates shown are based on the North American Datum of 1927 (NAD 27) as currently required by the Mass Media Bureau of the FCC.

Multichannel TV Sound: Stereo only.

Satellite Earth Stations: Transmit/receive 2 Scientific-Atlanta, 10-meter C-band; Microdyne, 7-meter C-band; Microwave General, 6-meter C-band; Microdyne, Scientific-Atlanta receivers.

News Services: AP, Sportsticker, UPI.

Ownership: LIN Television Corp. (Group Owner).

Began Operation: May 14, 1948. Sale to Howard Publications Inc. by Buffalo Evening News approved by FCC September 16, 1977 (*Television Digest*, Vol. 17:22). Sale to King World Productions approved by FCC October 13, 1988 (Vol. 28:26). Sale to LIN Television approved by FCC August 7, 1995 (Vol. 35:23). Sale of controlling interest in LIN from AT&T to Hicks, Muse, Tate & Furst approved by FCC March 2, 1998 (Vol. 37:33, 42; 38:2, 10). Sale to Chancellor Media Corp. cancelled (Vol. 38:28; 39:12).

Represented (sales): Blair Television; Canadian Communications Co.

Personnel:

Lou Verruto, President & General Manager.

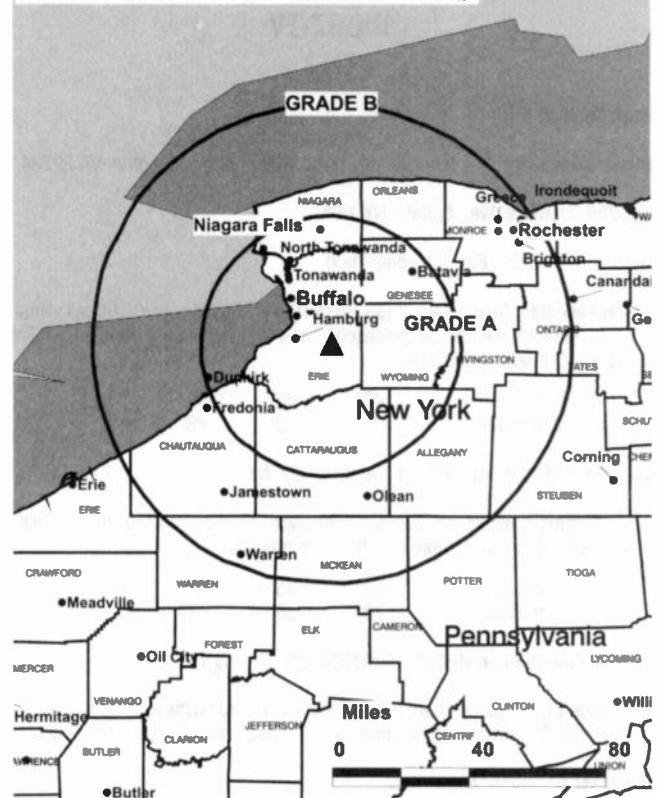
Patrick Paolini, General Sales Manager.

Cathy McCracken, Local Sales Manager.

Larry Oaks, Engineering Director.

Diane Breen, Program Coordinator.

WIVB-TV BPCT-921014KF GRANTED: 9/14/92



© 2001 Warren Communications News

Carrol Wolter, Community Events Director.

Nancy Kenney, Business Manager.

Rates: On request.

City of License: Buffalo. **Station DMA:** Buffalo. **Rank:** 44.

Circulation © 2000 Nielsen. Coverage based on Nielsen study.

Grand Total	Cable TV Households	Non-cable TV Households	Total TV Households
Estimated Station Totals*	531,370	157,790	689,160
Average Weekly Circulation (2000)	393,225	96,052	489,276
Average Daily Circulation (2000)			284,943
Station DMA Total	Cable TV Households	Non-cable TV Households	Total TV Households
Estimated Station Totals*	477,400	144,060	621,460
Average Weekly Circulation (2000)	382,668	94,831	477,499
Average Daily Circulation (2000)			280,385
Other DMA Total	Cable TV Households	Non-cable TV Households	Total TV Households
Estimated Station Totals*	53,970	13,730	67,700
Average Weekly Circulation (2000)	10,557	1,221	11,778
Average Daily Circulation (2000)			4,557

*Estimated station totals are sums of the Nielsen TV and Cable TV household estimates for each county in which the station registers viewing of more than 5% as per the Nielsen Survey Methods.

New York—Buffalo

WKBW-TV Ch. 7

Network Service: ABC.

Licensee: WKBW-TV Inc., 767 3rd Ave., 28th Floor, New York, NY 10017.

Studio: 7 Broadcast Plaza, Buffalo, NY 14202.

Phone: 716-845-6100. **Fax:** 716-842-1855.

E-mail: wkbw@wkbw.com

Web Site: http://www.wkbw.com

Technical Facilities: Channel No. 7 (174-180 MHz). Authorized power: 91.2-kw visual, 18.2-kw aural. Antenna: 1420-ft. above av. terrain, 1076-ft. above ground, 2808-ft. above sea level.

Latitude 42° 38' 15"
Longitude 78° 37' 12"

Transmitter: E of Center St., Colden, NY.

Digital Facilities: Channel No. 38 (614-620 MHz). Power: 723-kw max. visual. Antenna: 1421-ft. above av. terrain, 1037-ft. above ground.

Latitude 42° 38' 14.8"
Longitude 78° 37' 11.9"

FCC Digital File Number: BPCDT-19991026ABI (pending).

Note: Latitude and longitude coordinates shown are based on the North American Datum of 1927 (NAD 27) as currently required by the Mass Media Bureau of the FCC.

Multichannel TV Sound: Stereo only.

Satellite Earth Station: Harris, 9-meter; Harris receivers.

News Services: AP, CNN Newsource.

Ownership: Granite Broadcasting Corp. (Group Owner).

Began Operation: November 30, 1958. Sale to present owner by Queen City III LP approved by FCC June 7, 1995 (*Television Digest*, Vol. 35:18). Sale to Queen City III LP by Capital Cities Communications Inc. approved by FCC November 14, 1985 (Vol. 25:30, 32).

Represented (sales): TeleRep Inc.

Personnel:

Bill Ransom, President & General Manager.

Gary Macko, General Sales Manager.

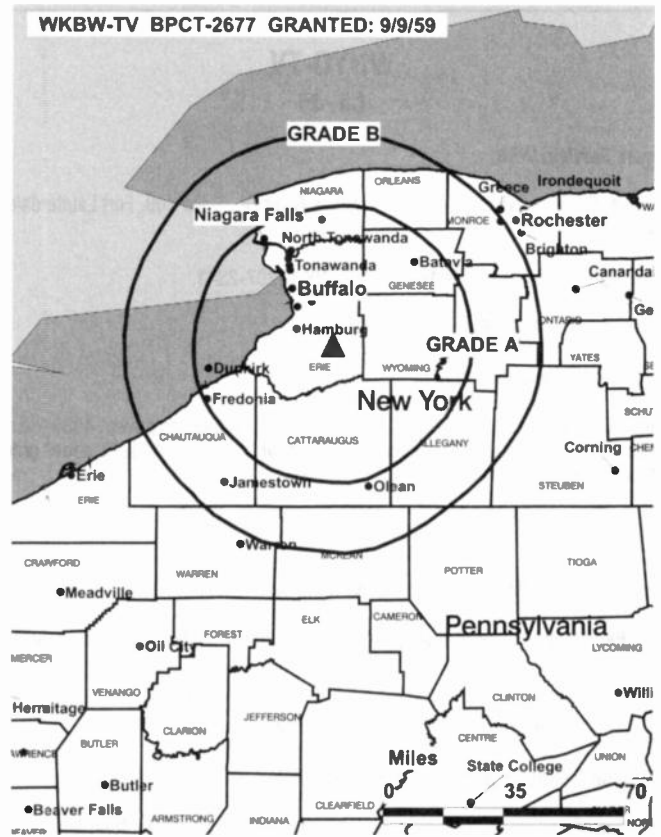
Marc Jaromin, Local Sales Manager.

Tim Noble, National Sales Manager.

Ken Koller, Business Manager.

John DiSciullo, Program, Promotion & Marketing Director.

Chris Potwin, Chief Engineer.



© 2001 Warren Communications News

Staci Fegen-Childers, News Director.

Peter Schnell, Production Manager.

Rates: On request.

City of License: Buffalo. **Station DMA:** Buffalo. **Rank:** 44.

Circulation © 2000 Nielsen. Coverage based on Nielsen study.

Grand Total	Cable TV Households	Non-cable TV Households	Total TV Households
Estimated Station Totals*	531,370	156,020	687,390
Average Weekly Circulation (2000)	415,239	94,782	510,020
Average Daily Circulation (2000)			309,024
Station DMA Total	Cable TV Households	Non-cable TV Households	Total TV Households
Estimated Station Totals*	477,400	142,290	619,690
Average Weekly Circulation (2000)	396,321	93,829	490,151
Average Daily Circulation (2000)			301,980
Other DMA Total	Cable TV Households	Non-cable TV Households	Total TV Households
Estimated Station Totals*	53,970	13,730	67,700
Average Weekly Circulation (2000)	18,917	953	19,870
Average Daily Circulation (2000)			7,045

*Estimated station totals are sums of the Nielsen TV and Cable TV household estimates for each county in which the station registers viewing of more than 5% as per the Nielsen Survey Methods.

New York—Buffalo

WNYO-TV Ch. 49

Network Service: WBN.

Licensee: Grant Television II LLC, 915 Middle River Dr., Suite 409, Fort Lauderdale, FL 33304.

Studio: 699 Hertel Ave., Suite 100, Buffalo, NY 14207-2341.

Phone: 716-875-4949. **Fax:** 716-875-4919.

Web Site: <http://www.wb49.com>

Technical Facilities: Channel No. 49 (680-686 MHz). Authorized power: 4932-kw max. visual, 493-kw max. aural. Antenna: 1235-ft. above av. terrain, 1049-ft. above ground, 2420-ft. above sea level.

Latitude 42° 46' 58"
Longitude 78° 27' 28"

Transmitter: 2034 Folsomdale Rd., Cowlesville, NY.

Digital Facilities: Channel No. 34 (590-596 MHz). Power: 712-kw max. visual. Antenna: 2336-ft. above av. terrain, 1050-ft. above ground.

Latitude 42° 38' 14"
Longitude 78° 37' 10"

FCC Digital File Number: BPCDT-19991027CW (pending).

Note: Latitude and longitude coordinates shown are based on the North American Datum of 1927 (NAD 27) as currently required by the Mass Media Bureau of the FCC.

Multichannel TV Sound: Separate audio program.

Satellite Earth Station: United Satellite Systems, 5-meter C-band; Scientific-Atlanta receivers.

Ownership: Grant Broadcasting Stations (Group Owner).

Began Operation: September 1, 1987. Sale to current owner from Tri-State Christian TV Inc. approved by FCC March 1, 1996, when Tri-State traded WNYO-TV to Grant for WNYB, Jamestown, NY. Sale to Tri-State Christian TV Inc. by Niagara Frontier Broadcasting Partnership approved by FCC October 19, 1989 (*Television Digest*, Vol. 29:36). Sale to Sinclair Communications pends.

Personnel:

Milton Grant, President.

Gary Dreispul, Station Manager.

Drew Pfeffer, Vice President, Programming & Program Director.

John Gardner, General Sales Manager.

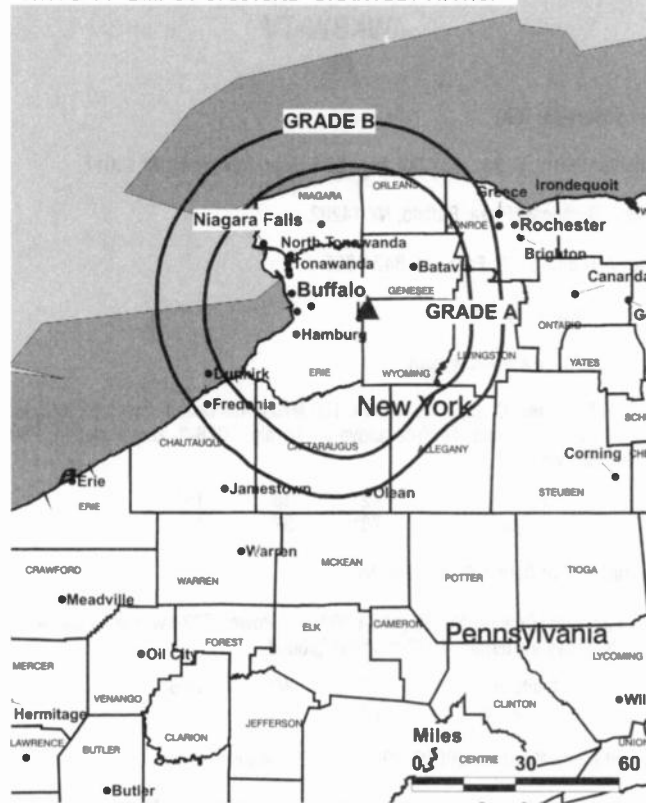
Bruce Wilde, Chief Engineer.

Frank White, Promotion Director.

Mike Bice, Production Manager.

John Glemb, Business Manager.

WNYO-TV BMPCT-870810KE GRANTED: 11/17/87



© 2001 Warren Communications News

Susan Hoskins, Programming Assistant.

Rates: On request.

City of License: Buffalo. **Station DMA:** Buffalo. **Rank:** 44.

Circulation © 2000 Nielsen. Coverage based on Nielsen study.

Grand Total	Cable TV Households	Non-cable TV Households	Total TV Households
Estimated Station Totals*	473,710	130,310	604,020
Average Weekly Circulation (2000)	172,555	38,383	210,938
Average Daily Circulation (2000)			76,672
Station DMA Total	Cable TV Households	Non-cable TV Households	Total TV Households
Estimated Station Totals*	459,980	130,310	590,290
Average Weekly Circulation (2000)	169,370	38,383	207,753
Average Daily Circulation (2000)			75,834
Other DMA Total	Cable TV Households	Non-cable TV Households	Total TV Households
Estimated Station Totals*	13,730	0	13,730
Average Weekly Circulation (2000)	3,185	0	3,185
Average Daily Circulation (2000)			838

*Estimated station totals are sums of the Nielsen TV and Cable TV household estimates for each county in which the station registers viewing of more than 5% as per the Nielsen Survey Methods.

New York—Buffalo

WUTV Ch. 29

Network Service: FOX.

Licensee: Sullivan Broadcasting Co. II Inc., 18 Newbury St., Boston, MA 02116.

Studio: 951 Whitehaven Rd., Grand Island, NY 14072.

Phone: 716-773-7531. **Fax:** 716-773-5753.

Technical Facilities: Channel No. 29 (560-566 MHz). Authorized power: 1250-kw max. & 1050-kw horizontal visual, 105-kw aural. Antenna: 920-ft. above av. terrain, 959-ft. above ground, 1549-ft. above sea level.

Latitude 43° 01' 27"
Longitude 78° 55' 40"

Holds CP for change to 3980-kw max. visual, 1079-ft. above av. terrain, 591-ft. above ground, 1667-ft. above sea level; lat. 43° 1' 32", long. 78° 55' 43". BPCT-960214KG.

Transmitter: 951 Whitehaven Rd., Grand Island.

Digital Facilities: Channel No. 14 (470-476 MHz). Power: 1000-kw max. visual. Antenna: 1079-ft. above av. terrain, 1083-ft. above ground.

Latitude 43° 01' 32"
Longitude 78° 55' 43"

FCC Digital File Number: BPCDT-19991101ACJ (pending).

Note: Latitude and longitude coordinates shown are based on the North American Datum of 1927 (NAD 27) as currently required by the Mass Media Bureau of the FCC.

Satellite Earth Stations: Harris, 3-meter C-band; Microdyne, 3.7-meter Ku-band; Microdyne, 5-meter C-band; Microdyne, 5-meter Ku-band; Standard Communications receivers.

Ownership: Sullivan Broadcasting Co. (Group Owner).

Began Operation: December 21, 1970. Sale to ABRY Communications, later Sullivan Broadcasting, approved by FCC December 15, 1995 (*Television Digest*, Vol. 36:4). Sale to Act III Broadcasting by Citadel Communications approved by FCC June 13, 1990 (Vol. 29:36; 30:26). Sale to Whitehaven by Herman Pease, et al., & subsequent sale to Citadel approved by FCC August 31, 1984. Sale to Herman Pease, et al., by Ultravision Broadcasting Co. (F. R. Burczynski, et al.) approved by FCC February 10, 1978 (Vol. 17:31). Sale from Sullivan to Sinclair Communications Inc cancelled in 1999 (Vol. 38:9).

Represented (sales): Seitel Inc.

Represented (legal): Arter & Hadden LLP.

Personnel:

Don Moran, General Manager.

Nick Magnini, General Sales Manager.

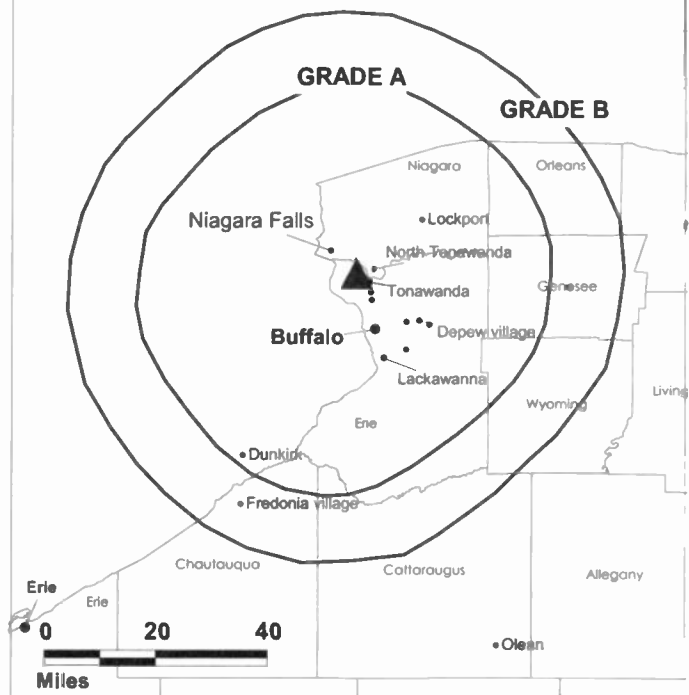
Michael Anger, Chief Engineer.

Lois M. Ringle, Program Director.

Robert J. Bart, Business Manager.

Dan Zimmerman, Promotion Director.

WUTV BPCT-960214KG GRANTED: 4/15/1999



© 2001 Warren Communications News

Debbie Coulter, Traffic Manager.

Diane Fancher, Human Resources Manager.

Rates: On request.

City of License: Buffalo. **Station DMA:** Buffalo. **Rank:** 44.

Circulation © 2000 Nielsen. Coverage based on Nielsen study.

Grand Total	Cable TV Households	Non-cable TV Households	Total TV Households
Estimated Station Totals*	498,930	130,310	629,240
Average Weekly Circulation (2000)	269,318	56,269	325,586
Average Daily Circulation (2000)			128,249
Station DMA Total	Cable TV Households	Non-cable TV Households	Total TV Households
Estimated Station Totals*	473,090	130,310	603,400
Average Weekly Circulation (2000)	265,772	56,269	322,040
Average Daily Circulation (2000)			127,588
Other DMA Total	Cable TV Households	Non-cable TV Households	Total TV Households
Estimated Station Totals*	25,840	0	25,840
Average Weekly Circulation (2000)	3,546	0	3,546
Average Daily Circulation (2000)			661

*Estimated station totals are sums of the Nielsen TV and Cable TV household estimates for each county in which the station registers viewing of more than 5% as per the Nielsen Survey Methods.

New York—Corning

WYDC Ch. 48

Network Service: FOX.

Licensee: Vision Communications LLC, 33 E. Market St., Corning, NY 14830.

Studio: 33 E. Market St., Corning, NY 14830.

Phone: 607-937-6144. **Fax:** 607-937-4269.

Technical Facilities: Channel No. 48 (674-680 MHz). Authorized power: 12.2-kw max. visual. Antenna: 545-ft. above av. terrain, 220-ft. above ground, 1959-ft. above sea level.

Latitude 42° 09' 43"
Longitude 77° 02' 15"

Transmitter: Denmark Hill, 2.5-mi. NE of Corning on Van Etten Rd.

Digital Facilities: Channel No. 50 (686-692 MHz). Power: 600-kw max. visual. Antenna: 525-ft. above av. terrain, 207-ft. above ground.

Latitude 42° 09' 43"
Longitude 77° 02' 15"

Transmitter: Denmark Hill, near Corning.

FCC Digital File Number: BPCDT-19991029AID (pending).

Note: Latitude and longitude coordinates shown are based on the North American Datum of 1927 (NAD 27) as currently required by the Mass Media Bureau of the FCC.

Ownership: WYDC Inc.

Began Operation: September 6, 1994. Sale to current owner from Standfast Broadcasting Corp. approved by FCC November 19, 1997.

Represented (legal): Arter & Hadden LLP.

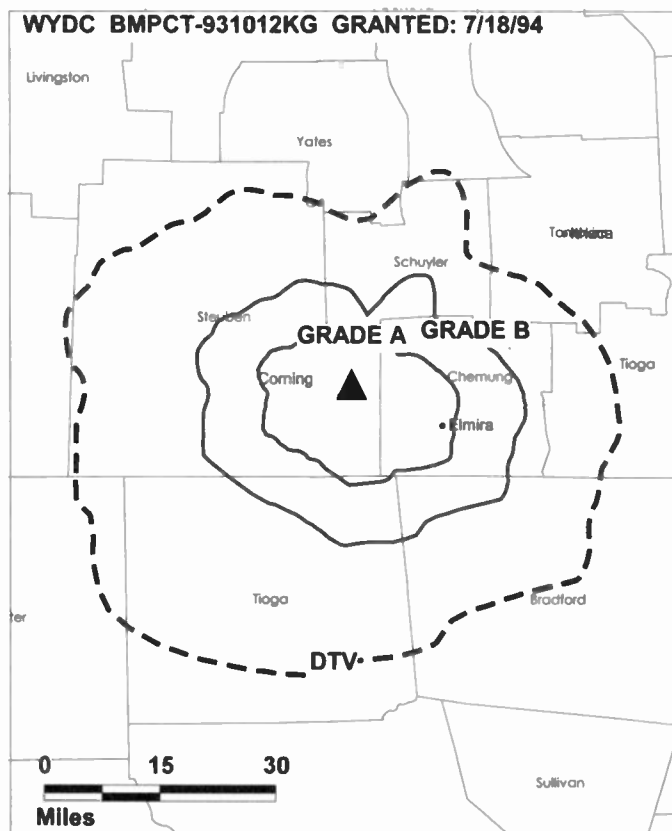
Represented (engineering): Cohen, Dippell & Everist PC.

Personnel:

Bill Christian, President & General Manager.

Rates: On request.

City of License: Corning. **Station DMA:** Elmira. **Rank:** 171.



© 2001 Warren Communications News

Circulation © 2000 Nielsen. Coverage based on Nielsen study.

Grand Total	Cable TV Households	Non-cable TV Households	Total TV Households
Estimated Station Totals*	68,920	17,110	86,030
Average Weekly Circulation (2000)	29,274	1,637	30,912
Average Daily Circulation (2000)			10,164
Station DMA Total	Cable TV Households	Non-cable TV Households	Total TV Households
Estimated Station Totals*	68,920	17,110	86,030
Average Weekly Circulation (2000)	29,274	1,637	30,912
Average Daily Circulation (2000)			10,164

*Estimated station totals are sums of the Nielsen TV and Cable TV household estimates for each county in which the station registers viewing of more than 5% as per the Nielsen Survey Methods.

New York—Elmira

WENY-TV Ch. 36

Network Service: ABC.

Licensee: Lilly Broadcasting LLC, 2 Eastleigh Lane, Natick, MA 01760.

Studio: 474 Old Ithaca Rd., Horseheads, NY 14845.

Mailing Address: Box 208, Elmira, NY 14902.

Phone: 607-739-3636. **Fax:** 607-739-1418.

Web Site: <http://www.weny.com>

Technical Facilities: Channel No. 36 (602-608 MHz). Authorized power: 464-kw max. & 427-kw horizontal visual, 92.7-kw max. & 85.4-kw horizontal aural. Antenna: 1050-ft. above av. terrain, 840-ft. above ground, 2546-ft. above sea level.

Latitude 42° 06' 20"
Longitude 76° 52' 17"

Transmitter: Hawley Hill, approx. 3-mi. WNW of Elmira, NY.

Digital Facilities: Channel No. 55 (716-722 MHz). Power: 44-kw max. visual. Antenna: 1050-ft. above av. terrain, 650-ft. above ground.

Latitude 42° 06' 20"
Longitude 76° 52' 17"

FCC Digital File Number: BPCDT-19991029AGG (pending).

Note: Latitude and longitude coordinates shown are based on the North American Datum of 1927 (NAD 27) as currently required by the Mass Media Bureau of the FCC.

AM Affiliate: WENY, 1-kw, 1230 kHz.

FM Affiliate: WENY-FM, 750 watts, 92.7 MHz (No. 224), 560-ft.

Ownership: Lilly Broadcasting Holdings LLC.

Began Operation: November 19, 1969. Sale to present owner by Howard Green Group approved by FCC March 31, 2000.

Represented (sales): Settel Inc.

Represented (legal): Dennis J. Kelly.

Represented (engineering): Lohnes & Culver.

Personnel:

Nick White, General Manager.

Brian Lilly, Station & General Sales Manager.

Beverly Myers, News Director.

Jim Barrett, Chief Engineer.

Gary Mess, Production Director.



© 2001 Warren Communications News

Rates: On request.

City of License: Elmira. **Station DMA:** Elmira. **Rank:** 171.

Circulation © 2000 Nielsen. Coverage based on Nielsen study.

Grand Total	Cable TV Households	Non-cable TV Households	Total TV Households
Estimated Station Totals*	121,640	46,660	168,300
Average Weekly Circulation (2000)	56,081	8,650	64,731
Average Daily Circulation (2000)			29,273
Station DMA Total	Cable TV Households	Non-cable TV Households	Total TV Households
Estimated Station Totals*	68,920	23,450	92,370
Average Weekly Circulation (2000)	45,010	5,581	50,591
Average Daily Circulation (2000)			24,025
Other DMA Total	Cable TV Households	Non-cable TV Households	Total TV Households
Estimated Station Totals*	52,720	23,210	75,930
Average Weekly Circulation (2000)	11,071	3,069	14,140
Average Daily Circulation (2000)			5,249

*Estimated station totals are sums of the Nielsen TV and Cable TV household estimates for each county in which the station registers viewing of more than 5% as per the Nielsen Survey Methods.

New York—Elmira-Corning

WETM-TV Ch. 18

Network Service: NBC.

Licensee: Smith Television of New York Inc., 127 El Paseo, Santa Barbara, CA 93101.

Studio: 101 E. Water St., Elmira, NY 14901.

Mailing Address: Box 1207, Elmira, NY 14902.

Phone: 607-733-5518. **Fax:** 607-734-1176.

E-mail: info@wetmtv.com

Technical Facilities: Channel No. 18 (494-500 MHz). Authorized power: 603-kw max. visual. Antenna: 1234-ft. above av. terrain, 817-ft. above ground, 2523-ft. above sea level.

Latitude 42° 06' 20"
Longitude 76° 52' 17"

Transmitter: Hawley Hill, approx. 3-mi. WNW of Elmira, NY.

Digital Facilities: Channel No. 2 (54-60 MHz). Power: 0.662-kw visual. Antenna: 919-ft. above av. terrain, 499-ft. above ground.

Latitude 42° 06' 22"
Longitude 76° 52' 17"

FCC Digital File Number: BPCDT-19991029ABG. Granted: September 6, 1996.

Note: Latitude and longitude coordinates shown are based on the North American Datum of 1927 (NAD 27) as currently required by the Mass Media Bureau of the FCC.

Multichannel TV Sound: Stereo only.

Satellite Earth Stations: Comsat, 3-meter Ku-band; Comsat, 4-meter C-band; Comsat, 8-meter Ku-band; ChannelMaster receivers.

News Services: AP, CNN Newsource, NBC News Channel.

LMA: Local Marketing Agreement with WIVT (A), Binghamton.

Ownership: Smith Television of New York Inc., 91% (Group Owner); Harron Television Holdings, 9% (Group Owner).

Began Operation: September 10, 1956. Sale to present owners by Times Mirror Co. approved by FCC April 17, 1986 (*Television Digest*, Vol. 26:17). Previous sale to Times Mirror Co. by Newhouse Broadcasting Corp. approved by FCC March 27, 1980 (Vol. 18:50; 19:19).

Represented (sales): Blair Television.

Represented (legal): Hogan & Hartson LLP.

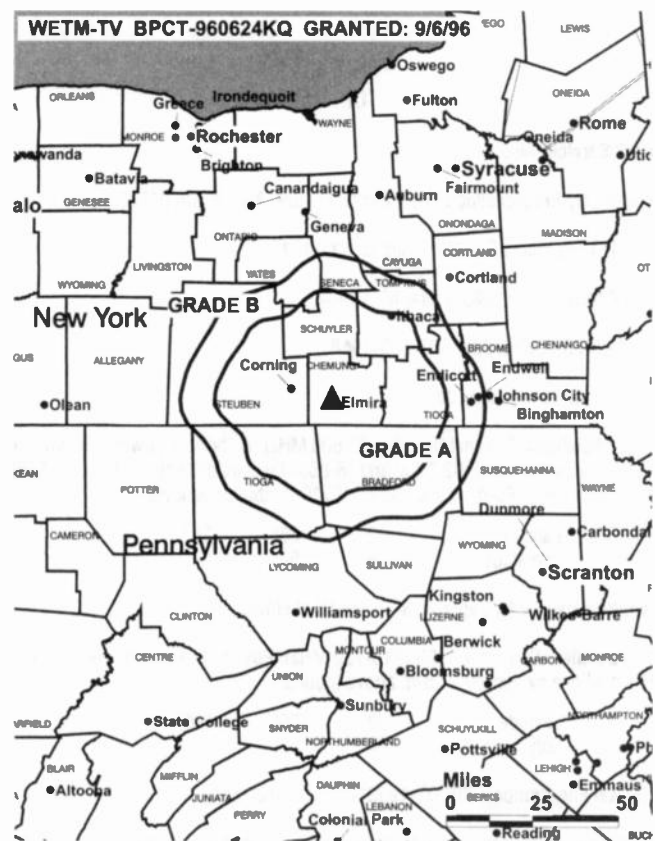
Represented (engineering): Denny & Associates PC.

Personnel:

Steve Klimatian, Group President.

Paul Donohue, General Manager.

Mike Golden, Local Sales Manager.



© 2001 Warren Communications News

Scott Iddings, Program & Promotion Manager.

Bob Thomas, Production Manager.

Chris Zell, Chief Engineer.

Rates: On request.

City of License: Elmira. **Station DMA:** Elmira. **Rank:** 171.

Circulation © 2000 Nielsen. Coverage based on Nielsen study.

Grand Total	Cable TV Households	Non-cable TV Households	Total TV Households
Estimated Station Totals*	116,310	60,290	176,600
Average Weekly Circulation (2000)	69,564	11,691	81,255
Average Daily Circulation (2000)			48,097
Station DMA Total	Cable TV Households	Non-cable TV Households	Total TV Households
Estimated Station Totals*	68,920	23,450	92,370
Average Weekly Circulation (2000)	55,160	7,639	62,800
Average Daily Circulation (2000)			39,568
Other DMA Total	Cable TV Households	Non-cable TV Households	Total TV Households
Estimated Station Totals*	47,390	36,840	84,230
Average Weekly Circulation (2000)	14,404	4,052	18,456
Average Daily Circulation (2000)			8,529

*Estimated station totals are sums of the Nielsen TV and Cable TV household estimates for each county in which the station registers viewing of more than 5% as per the Nielsen Survey Methods.

New York—Jamestown

WNYB
Ch. 26

Network Service: TBN.

Licensee: Tri State Christian TV Inc., Box 1010, Marion, IL 62959.

Studio: 5775 Big Tree Rd., Orchard Park, NY 14127.

Phone: 716-662-2659. **Fax:** 716-667-2499.

E-mail: wnybtv@concentric.net

Web Site: <http://www.tct-net.org>

Technical Facilities: Channel No. 26 (542-548 MHz). Authorized power: 5000-kw max. visual. Antenna: 1519-ft. above av. terrain, 1059-ft. above ground, 2815-ft. above sea level.

Latitude 42° 23' 36"
Longitude 79° 13' 44"

Transmitter: 9030 Center Rd., Arkwright, NY.

Digital Facilities: Channel No. 27 (548-554 MHz). Power: 1000-kw max. visual. Antenna: 1520-ft. above av. terrain, 1027-ft. above ground.

Latitude 42° 23' 36"
Longitude 79° 13' 44"

FCC Digital File Number: BPCDT-990305KE. (pending).

Note: Latitude and longitude coordinates shown are based on the North American Datum of 1927 (NAD 27) as currently required by the Mass Media Bureau of the FCC.

Ownership: Tri-State Christian TV Inc. (Group Owner).

Began Operation: September 24, 1988. Left air 1991. Sale to present owner by Grant Television Inc. approved by FCC March 1, 1996, when Grant traded CP to Tri-State Christian TV Inc. for WNYO-TV, Buffalo, NY. WNYB returned to air January 10, 1997.

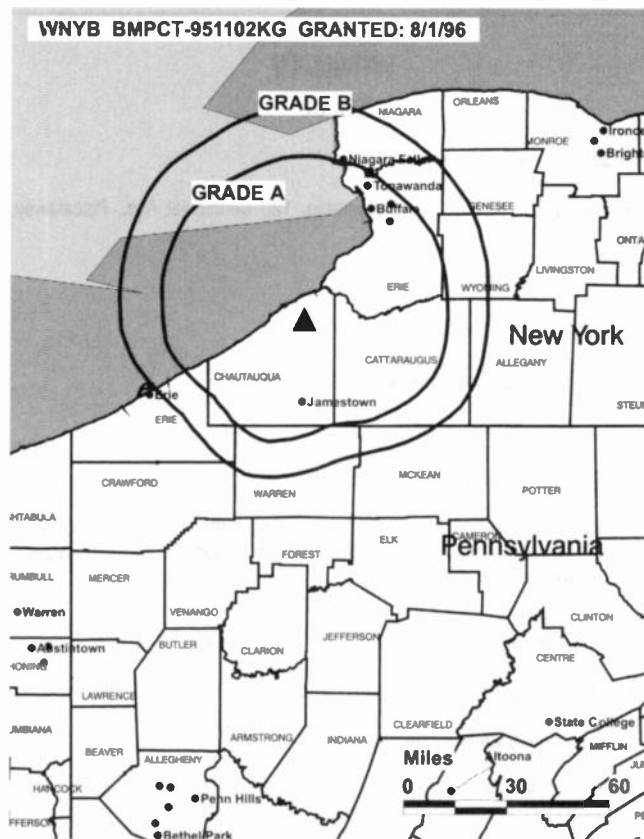
Personnel:

Colleen Brennan, Station Manager.

Michael McManus, Chief Engineer.

Rates: On request.

City of License: Jamestown. **Station DMA:** Buffalo. **Rank:** 44.



© 2001 Warren Communications News

Circulation © 2000 Nielsen. Coverage based on Nielsen study.

Grand Total	Cable		Non-cable		Total
	TV Households	TV Households	TV Households	TV Households	
Estimated Station Totals*	0	9,360	9,360		9,360
Average Weekly Circulation (2000)	0	543	543		543
Average Daily Circulation (2000)					253
Station DMA Total	Cable		Non-cable		Total
	TV Households	TV Households	TV Households	TV Households	
Estimated Station Totals*	0	9,360	9,360		9,360
Average Weekly Circulation (2000)	0	543	543		543
Average Daily Circulation (2000)					253

*Estimated station totals are sums of the Nielsen TV and Cable TV household estimates for each county in which the station registers viewing of more than 5% as per the Nielsen Survey Methods.

New York—Kingston

WRNN-TV Ch. 62

Network Service: Independent.

Licensee: WRNN-TV Assoc. Ltd. Partnership, 120 Centennial Ave., Piscataway, NJ 08854.

Studio: 721 Broadway, Kingston, NY 12401.

Branch: One Stamford Landing, Stamford, CT 06902.

Phone: 914-339-6200. **Fax:** 914-339-6210; 914-339-6264.

E-mail: comments@mntv.com

Web Site: http://www.mntv.com

Technical Facilities: Channel No. 62 (758-764 MHz). Authorized power: 5000-kw max. visual, 500-kw max. aural. Antenna: 1962-ft. above av. terrain, 299-ft. above ground, 3219-ft. above sea level.

Latitude 42° 05' 06"
Longitude 74° 06' 00"

Transmitter: Overlook Mountain, Woodstock, NY.

FCC Proposed Digital Channel Number: Ch. 21.

Note: Latitude and longitude coordinates shown are based on the North American Datum of 1927 (NAD 27) as currently required by the Mass Media Bureau of the FCC.

Satellite Earth Stations: Harris, 6.1-meter; M/A-Com, Ku-band; Harris, M/A-Com receivers.

News Services: AP, Conus.

Ownership: New Mass Media Inc.

Began Operation: December 15, 1985. Sale to present owner by Edward P. Swyer, et al., approved by FCC October 28, 1993.

Represented (legal): Wiley, Rein & Fielding.

Represented (engineering): Denny & Associates PC.

Personnel:

Richard French III, General Manager.

Mark French, National Sales Manager.

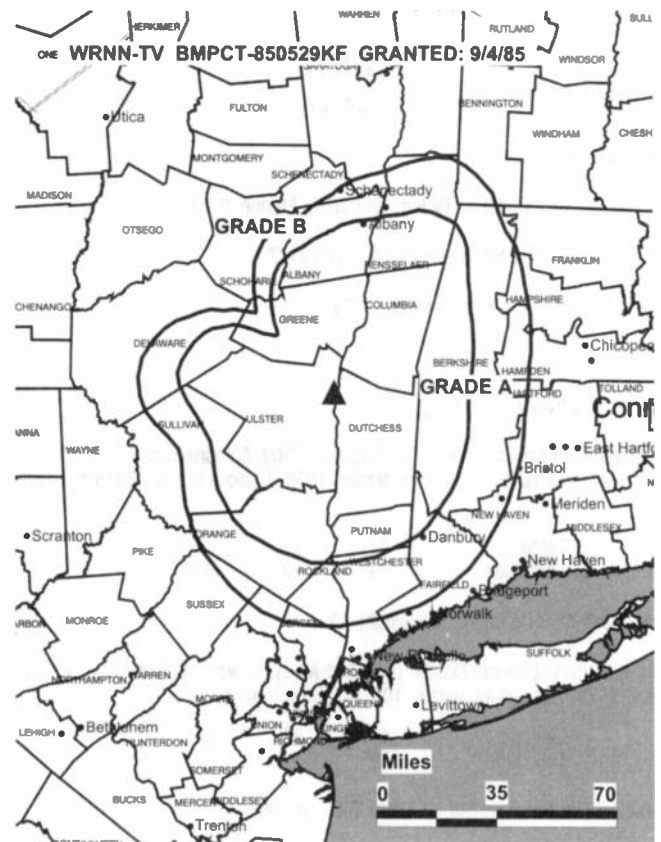
Jan Chomiak, Regional Sales Manager.

Jim Sweeney, News Director.

D. J. Brumfield, Program Director.

Steven Barone, Business Manager & Controller.

James Magee, Chief Engineer.



© 2001 Warren Communications News

Highest 30 Sec. Rate: \$800.

City of License: Kingston. **Station DMA:** New York. **Rank:** 1.

Circulation © 2000 Nielsen. Coverage based on Nielsen study.

Grand Total	Cable TV Households	Non-cable TV Households	Total TV Households
Estimated Station Totals*	81,620	27,600	109,220
Average Weekly Circulation (2000)	5,550	2,315	7,866
Average Daily Circulation (2000)			1,862
Station DMA Total	Cable TV Households	Non-cable TV Households	Total TV Households
Estimated Station Totals*	81,620	19,620	101,240
Average Weekly Circulation (2000)	5,550	1,669	7,219
Average Daily Circulation (2000)			1,814
Other DMA Total	Cable TV Households	Non-cable TV Households	Total TV Households
Estimated Station Totals*	0	7,980	7,980
Average Weekly Circulation (2000)	0	646	646
Average Daily Circulation (2000)			48

*Estimated station totals are sums of the Nielsen TV and Cable TV household estimates for each county in which the station registers viewing of more than 5% as per the Nielsen Survey Methods.

New York—New York

WABC-TV Ch. 7

Network Service: ABC.

Licensee: ABC Inc., 7 Lincoln Square, New York, NY 10023.

Studio: 7 Lincoln Square, New York, NY 10023.

Phone: 212-456-7777. **Fax:** 212-456-3222.

Web Site: <http://www.7online.com>

Technical Facilities: Channel No. 7 (174-180 MHz). Authorized power: 64.6-kw visual, 6.46-kw aural. Antenna: 1611-ft. above av. terrain, 1727-ft. above ground, 1739-ft. above sea level.

Latitude 40° 42' 43"
Longitude 74° 00' 49"

Transmitter: World Trade Center.

Digital Facilities: Channel No. 45 (656-662 MHz). Power: 182.4-kw max. visual. Antenna: 1303-ft. above av. terrain, 1296-ft. above ground, 1345-ft. above sea level.

Latitude 40° 44' 54"
Longitude 73° 59' 10"

Transmitter: Empire State Bldg., 350 5th Ave.

FCC Digital File Number: BPCDT-980803KJ. Granted: August 20, 1998.

Note: Latitude and longitude coordinates shown are based on the North American Datum of 1927 (NAD 27) as currently required by the Mass Media Bureau of the FCC.

Satellite Earth Stations: Andrew, 5.6-meter Ku-band; Vertex, 4.7-meter Ku-band; Andrew, M/A-Com receivers.

AM Affiliate: WABC, 50-kw, 770 kHz.

FM Affiliate: WPLJ, 4.6-kw, 95.5 MHz (No. 238) 1300-ft.

News Services: ABC NewsOne, AP, UPI.

Ownership: Disney Enterprises Inc. (Group Owner).

Began Operation: August 10, 1948. Sale to present owner by Capital Cities/ABC approved by FCC February 8, 1996.

Represented (sales): ABC-TV Network Sales.

Personnel:

Thomas Kane, President & General Manager.

Scott Simensky, General Sales Manager.

Dan Donovan, Local Sales Manager.

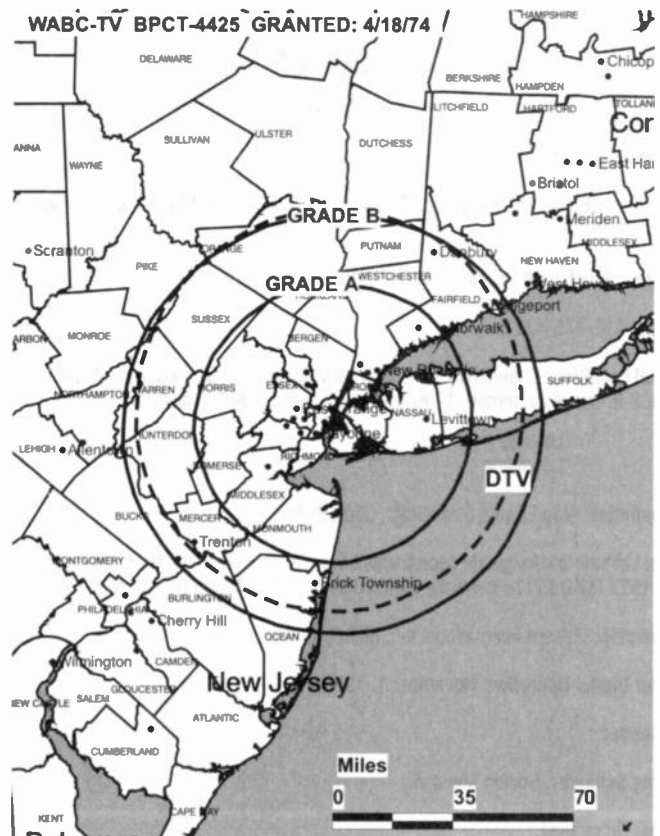
Iris Osman, Local Sales Manager.

Scott Dempsey, National Sales Manager.

Bill Beam, Engineering Director.

Cliff Love, Community Affairs Director.

Richard R. Graham, Finance & Business Affairs Director.



© 2001 Warren Communications News

Art Moore, Program Director.

David Vianello, Creative Services Director.

Patricia Liguori, Research Director.

Rates: On request.

City of License: New York. **Station DMA:** New York. **Rank:** 1.

Circulation © 2000 Nielsen. Coverage based on Nielsen study.

Grand Total	Cable TV Households	Non-cable TV Households	Total TV Households
Estimated Station Totals*	5,602,910	6,303,490	11,906,400
Average Weekly Circulation (2000)	3,992,851	1,872,245	5,865,096
Average Daily Circulation (2000)			3,067,032
Station DMA Total	Cable TV Households	Non-cable TV Households	Total TV Households
Estimated Station Totals*	5,050,980	1,753,140	6,804,120
Average Weekly Circulation (2000)	3,872,489	1,355,412	5,227,901
Average Daily Circulation (2000)			2,933,276
Other DMA Total	Cable TV Households	Non-cable TV Households	Total TV Households
Estimated Station Totals*	551,930	4,550,350	5,102,280
Average Weekly Circulation (2000)	120,363	516,833	637,195
Average Daily Circulation (2000)			133,755

*Estimated station totals are sums of the Nielsen TV and Cable TV household estimates for each county in which the station registers viewing of more than 5% as per the Nielsen Survey Methods.

New York—New York

WCBS-DT Ch. 56

Network Service: CBS.

Licensee: CBS Broadcasting Inc., 600 New Hampshire Ave. NW, Suite 1200, Washington, DC 20037.

Studio: 524 W. 57th St., New York, NY 10019.

Phone: 212-975-4321.

Digital Facilities: Channel No. 56 (722-728 MHz). Power: 349-kw max. visual. Antenna: 1302-ft. above av. terrain, 1296-ft. above ground, 1345-ft. above sea level.

Latitude	40°	44'	54"
Longitude	73°	59'	10"

Transmitter: Atop Empire State Bldg., 350 5th Ave.

Note: Latitude and longitude coordinates shown are based on the North American Datum of 1927 (NAD 27) as currently required by the Mass Media Bureau of the FCC.

Ownership: Viacom International Inc. (Group Owner).

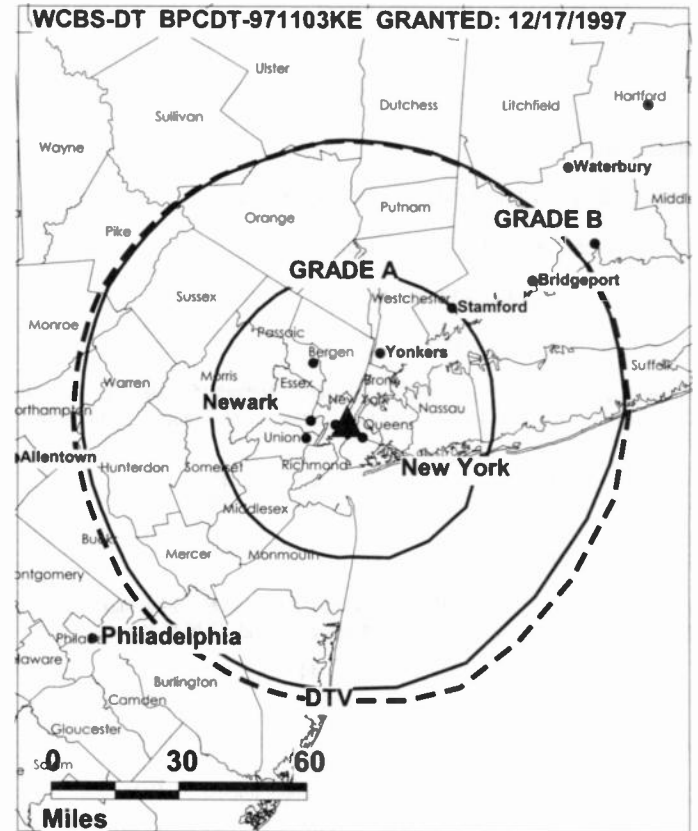
Began Digital Operation: November 1, 1998.

Personnel:

Greg Schaefer, Station Manager.

Rates: On request.

City of License: New York. **Station DMA:** New York. **Rank:** 1.



© 2001 Warren Communications News

New York—New York

WCBS-TV Ch. 2

Network Service: CBS.

Licensee: CBS Broadcasting Inc., 600 New Hampshire Ave. NW, Suite 1200, Washington, DC 20037.

Studio: 524 W. 57th St., New York, NY 10019.

Phone: 212-975-4321.

Technical Facilities: Channel No. 2 (54-60 MHz). Authorized power: 21.4-kw visual, 4.02-kw aural. Antenna: 1578-ft. above av. terrain, 1577-ft. above ground, 1622-ft. above sea level.

Latitude 40° 42' 43"
Longitude 74° 00' 49"

Transmitter: North Tower, World Trade Center.

FCC Digital File Number: BPCDT-971103KE. Granted: December 17, 1997.

Note: Latitude and longitude coordinates shown are based on the North American Datum of 1927 (NAD 27) as currently required by the Mass Media Bureau of the FCC.

AM Affiliate: WCBS, 50-kw, 880 kHz.

FM Affiliate: WCBS-FM, 7.2-kw, 101.1 MHz (No. 266), 1300-ft.

News Services: AP, CBS Newspath, UPI.

Ownership: Viacom International Inc. (Group Owner).

Began Operation: July 1, 1941. Purchase of CBS by present owner approved by FCC May 3, 2000.

Represented (sales): CBS Television Stations National Sales.

Personnel:

Joel Cheatwood, Vice President, News Director.

Greg Schaefer, Station Manager.

Chip Carmody, Sales Director.

Joanne Clvic, Sales Manager.

Debbie Von Ahrens, Sales Manager.

Rick McGuire, National Sales Manager.

David Conan, Broadcast Operations & Engineering Director.

Adrienne Schwartz, Communications Director.

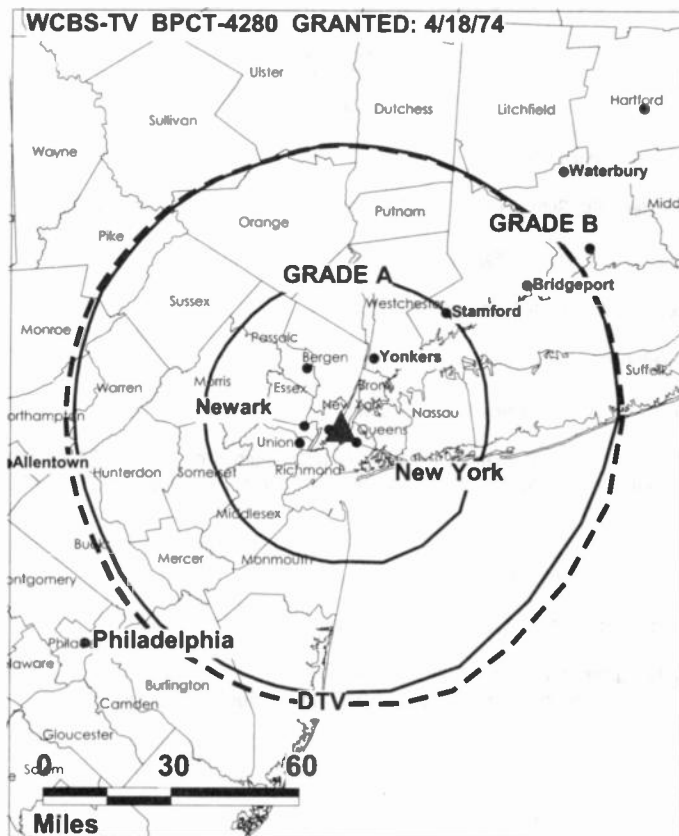
Alice Flood, Planning & Administration Director.

Jean Hodge, Station Services Director.

Nesline Swaby, News Administration Manager.

Barbara Terasaka, Finance & Business Affairs Director.

James Picinich, Broadcast Administration Director.



© 2001 Warren Communications News

Dolores Danska, Program Director.

Daniel Scher, Marketing Director.

Tracy Beckerman, Advertising & Promotion Manager.

Rates: On request.

City of License: New York. **Station DMA:** New York. **Rank:** 1.

Circulation © 2000 Nielsen. Coverage based on Nielsen study.

Grand Total	Cable TV Households	Non-cable TV Households	Total TV Households
Estimated Station Totals*	5,600,840	5,951,860	11,552,700
Average Weekly Circulation (2000)	3,512,104	1,584,988	5,097,092
Average Daily Circulation (2000)			2,285,900
Station DMA Total	Cable TV Households	Non-cable TV Households	Total TV Households
Estimated Station Totals*	5,050,980	1,753,140	6,804,120
Average Weekly Circulation (2000)	3,396,423	1,130,434	4,526,858
Average Daily Circulation (2000)			2,173,330
Other DMA Total	Cable TV Households	Non-cable TV Households	Total TV Households
Estimated Station Totals*	549,860	4,198,720	4,748,580
Average Weekly Circulation (2000)	115,681	454,553	570,234
Average Daily Circulation (2000)			112,570

*Estimated station totals are sums of the Nielsen TV and Cable TV household estimates for each county in which the station registers viewing of more than 5% as per the Nielsen Survey Methods.

New York—New York

WNBC Ch. 4

Network Service: NBC.

Licensee: NBC Subsidiary Inc. 1, 30 Rockefeller Plaza, New York, NY 10112.

Studio: 30 Rockefeller Plaza, New York, NY 10112.

Phone: 212-664-4444. **Fax:** 212-664-2994.

E-mail: nbc4ny@nbc.com

Web Site: <http://www.newschannel4.com>

Technical Facilities: Channel No. 4 (66-72 MHz). Authorized power: 17.4-kw visual, 3.47-kw aural. Antenna: 1690-ft. above av. terrain, 1729-ft. above ground, 1741-ft. above sea level.

Latitude 40° 42' 43"
Longitude 74° 00' 49"

Transmitter: North Tower, World Trade Center.

Digital Facilities: Channel No. 28 (554-560 MHz). Power: 178-kw max. visual. Antenna: 1470-ft. above av. terrain, 1493-ft. above ground, 1506-ft. above sea level.

Latitude 40° 42' 43"
Longitude 74° 00' 49"

Transmitter: One World Trade Center.

FCC Digital File Number: BPCDT-981102KI. Granted: December 16, 1998.

Note: Latitude and longitude coordinates shown are based on the North American Datum of 1927 (NAD 27) as currently required by the Mass Media Bureau of the FCC.

News Services: AP, NBC News Channel, UPI.

Ownership: National Broadcasting Co. (Group Owner).

Began Operation: July 1, 1941. Sale of RCA approved by FCC June 5, 1986.

Represented (sales): Harrington, Righter & Parsons Inc.

Personnel:

Dennis Swanson, President & General Manager.

Lew Leone, General Sales Manager.

Tom Remiszewski, Vice President, Creative Services & Programming.

Jeffrey Birch, Operations & Engineering Director.

Kris Binder, Technical Operations Manager.

Kathleen Mosolino, Technical Operations Manager.

Dan Foreman, News Director.

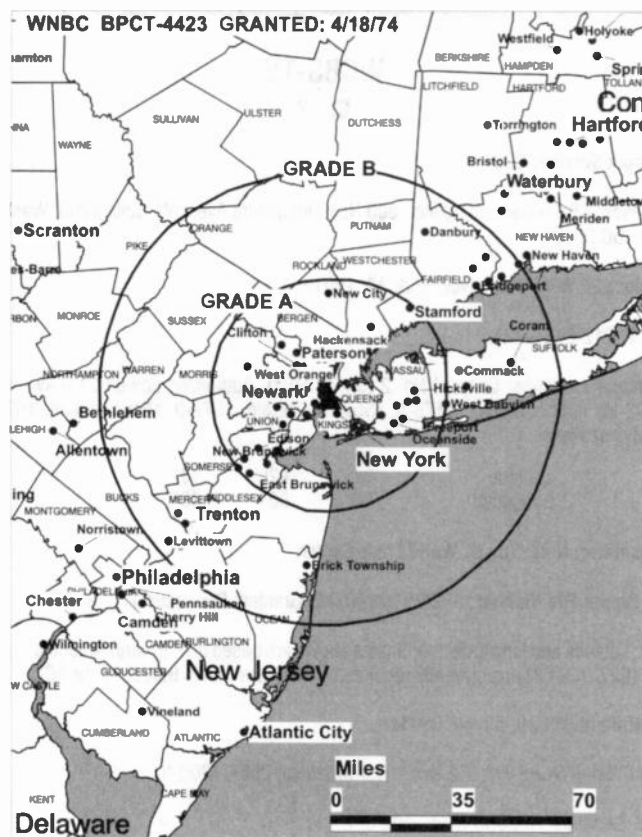
Dan Berman, Local Sales Manager.

Jocelyn Grunner, National Sales Manager.

Peter Daniels, National Sales Manager.

Stephen Collet, Information Systems Manager.

Anna Carbonell, Press & Public Affairs Director.



© 2001 Warren Communications News

Adele Rifkin, Program Director.

David Hyman, Creative Services Director.

John O'Neill, Finance & Administration Director.

Lori Marco, Employee Relations Director.

Tina Silvestri, Research Director.

Rates: On request.

City of License: New York. **Station DMA:** New York. **Rank:** 1.

Circulation © 2000 Nielsen. Coverage based on Nielsen study.

Grand Total	Cable TV Households	Non-cable TV Households	Total TV Households
Estimated Station Totals*	5,849,990	7,235,300	13,085,290
Average Weekly Circulation (2000)	3,943,841	1,917,855	5,861,696
Average Daily Circulation (2000)			2,855,319
Station DMA Total	Cable TV Households	Non-cable TV Households	Total TV Households
Estimated Station Totals*	5,050,980	1,753,140	6,804,120
Average Weekly Circulation (2000)	3,784,095	1,263,206	5,047,301
Average Daily Circulation (2000)			2,683,727
Other DMA Total	Cable TV Households	Non-cable TV Households	Total TV Households
Estimated Station Totals*	799,010	5,482,160	6,281,170
Average Weekly Circulation (2000)	159,746	654,649	814,396
Average Daily Circulation (2000)			171,591

*Estimated station totals are sums of the Nielsen TV and Cable TV household estimates for each county in which the station registers viewing of more than 5% as per the Nielsen Survey Methods.

New York—New York

WNYW Ch. 5

Network Service: FOX.

Licensee: Fox Television Stations Inc.

Studio: 205 E. 67th St., New York, NY 10021.

Phone: 212-452-5555. **Fax:** 212-249-1182.

Technical Facilities: Channel No. 5 (76-82 MHz). Authorized power: 17.4-kw visual, 1.74-kw aural. Antenna: 1690-ft. above av. terrain, 1729-ft. above ground, 1741-ft. above sea level.

Latitude 40° 42' 43"
Longitude 74° 00' 49"

Transmitter: World Trade Center.

FCC Digital File Number: BPCDT-980501KE. Granted: July 23, 1998.

Note: Latitude and longitude coordinates shown are based on the North American Datum of 1927 (NAD 27) as currently required by the Mass Media Bureau of the FCC.

Multichannel TV Sound: Stereo and separate audio program.

News Services: AP, Reuters TV.

Ownership: Fox Television Stations Inc. (Group Owner).

Began Operation: May 2, 1944. Started as a Du Mont station. Du Mont Broadcasting Corp. was spun off by Allen B. Du Mont Laboratories Inc. on December 2, 1955, to its common stockholders of record on November 14, 1955, pursuant to FCC consent of November 17, 1955. Its name was changed to Metropolitan Broadcasting Corp. on May 13, 1958. March 28, 1961, parent company name became Metromedia Inc. Sale to present owner by Metromedia approved by FCC November 14, 1985. (Television Digest, Vol. 25: 18, 39, 46).

Represented (sales): Fox Television Sales.

Personnel:

Michael Wach, Vice President & General Manager.

Debbie von Ahrens, Vice President & General Sales Manager.

Greg Franchuk, Vice President, Broadcast Operations & Engineering.

Muriel Reis, Vice President & General Counsel.

Gerald Griffin, Local Sales Manager.

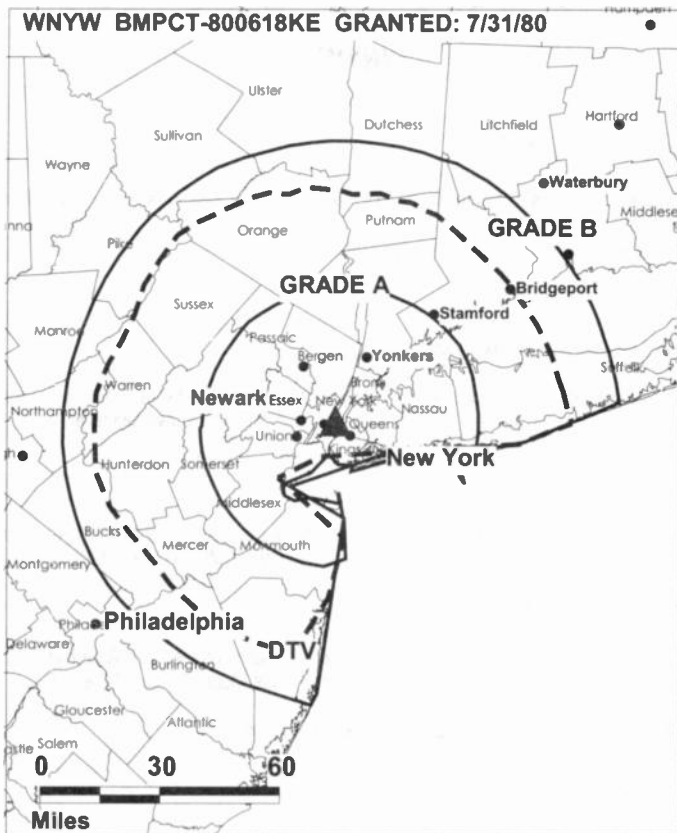
Nicholas Gardner, Local Sales Manager.

Brian Nyemchuk, National Sales Manager.

Susan Sullivan, News Director.

Diane Villa, Research Director.

Paul Pontorno, Production Manager.



Rates: On request.

City of License: New York. **Station DMA:** New York. **Rank:** 1.

Circulation © 2000 Nielsen. Coverage based on Nielsen study.

Grand Total	Cable TV Households	Non-cable TV Households	Total TV Households
Estimated Station Totals*	6,022,450	5,655,260	11,677,710
Average Weekly Circulation (2000)	3,451,652	1,562,826	5,014,478
Average Daily Circulation (2000)			1,885,143
Station DMA Total	Cable TV Households	Non-cable TV Households	Total TV Households
Estimated Station Totals*	5,050,980	1,753,140	6,804,120
Average Weekly Circulation (2000)	3,185,034	1,155,313	4,340,347
Average Daily Circulation (2000)			1,757,293
Other DMA Total	Cable TV Households	Non-cable TV Households	Total TV Households
Estimated Station Totals*	971,470	3,902,120	4,873,590
Average Weekly Circulation (2000)	266,618	407,513	674,131
Average Daily Circulation (2000)			127,851

*Estimated station totals are sums of the Nielsen TV and Cable TV household estimates for each county in which the station registers viewing of more than 5% as per the Nielsen Survey Methods.

New York—New York

WNYW-DT

Ch. 44

Network Service: FOX.

Grantee: Fox Television Stations Inc., 5151 Wisconsin Ave. NW, Washington, DC 20016.

Studio: 205 E. 67th St., New York, NY 10021.

Phone: 212-452-5555.

Web Site: <http://www.fox5ny.com>

Digital Facilities: Channel No. 44 (650-656 MHz). Power: 246-kw max. visual. Antenna: 1207-ft. above av. terrain, 1198-ft. above ground, 1250-ft. above sea level.

Latitude	40°	44'	54"
Longitude	73°	59'	10"

Requests modification of CP for change to 990-kw max. visual, 1204-ft. above av. terrain, 1198-ft. above ground, 1250-ft. above sea level. BMPCDT-990402KI.

Transmitter: Atop Empire State Bldg., 350 5th Ave.

Note: Latitude and longitude coordinates shown are based on the North American Datum of 1927 (NAD 27) as currently required by the Mass Media Bureau of the FCC.

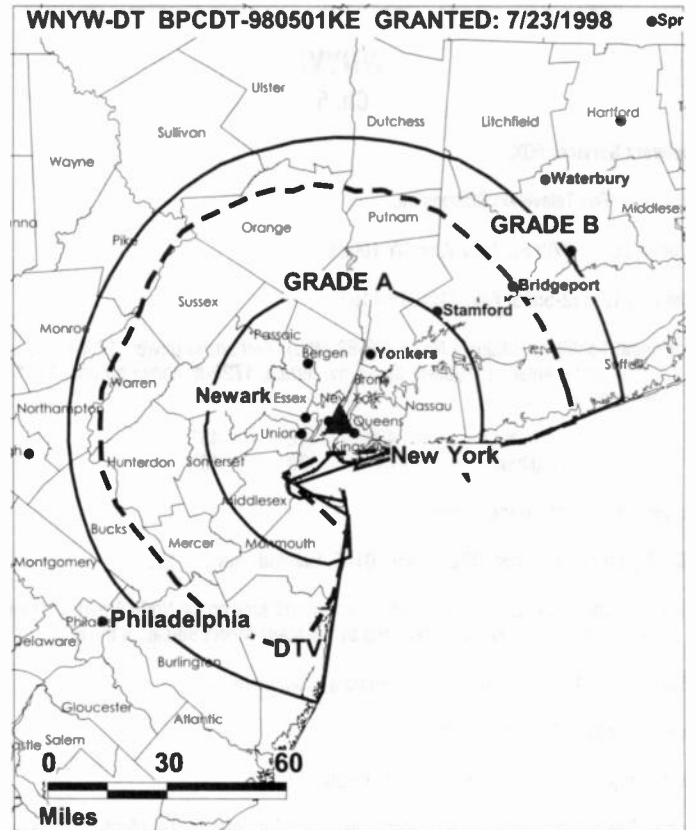
Ownership: Fox Television Stations Inc. (Group Owner).

Began Digital Operation: May 1, 1999.

Personnel:

Michael Wach, General Manager.

Rates: On request.



City of License: New York. **Station DMA:** New York. **Rank:** 1.

New York—New York

WPIX Ch. 11

Network Service: WBN.

Licensee: Tribune New York Properties Inc., 220 E. 42nd St., New York, NY 10017.

Studio: 220 E. 42nd St., New York, NY 10017.

Phone: 212-949-1100. **Fax:** 212-210-2805.

E-mail: wpix@tribune.com

Web Site: http://www.wb11.com

Technical Facilities: Channel No. 11 (198-204 MHz). Authorized power: 58.9-kw visual, 11.7-kw aural. Antenna: 1663-ft. above av. terrain, 1687-ft. above ground, 1699-ft. above sea level.

Latitude 40° 42' 43"
Longitude 74° 00' 49"

Transmitter: World Trade Center.

Digital Facilities: Channel No. 33 (584-590 MHz). Power: 265-kw max. visual. Antenna: 1470-ft. above av. terrain, 1493-ft. above ground.

Latitude 40° 42' 43"
Longitude 74° 00' 49"

FCC Digital File Number: BPCDT-19991019ABH (pending).

Note: Latitude and longitude coordinates shown are based on the North American Datum of 1927 (NAD 27) as currently required by the Mass Media Bureau of the FCC.

Multichannel TV Sound: Stereo and separate audio program.

Satellite Earth Stations: Transmit/receive Andrew, 5.6-meter Ku-band; Vertex, 4.6-meter Ku-band; Andrew, M/A-Com receivers.

News Services: AP, Visnews, WTN.

Ownership: Tribune Broadcasting Co. (Group Owner).

Began Operation: June 15, 1948.

Represented (sales): TeleRep Inc.

Represented (legal): Sidley & Austin.

Personnel:

Paul A. Bissonette, Vice President & General Manager.

Patrick Austin, Senior Vice President & Treasurer.

Betty Ellen Berlamino, Vice President & Station Manager.

Kathleen Shepherd, Vice President, Community Affairs & Local Production.

Jane Perlman, Vice President, Research.

Claudia Gasparini, Vice President, Human Resources.

Howard Levinson, General Sales Manager.

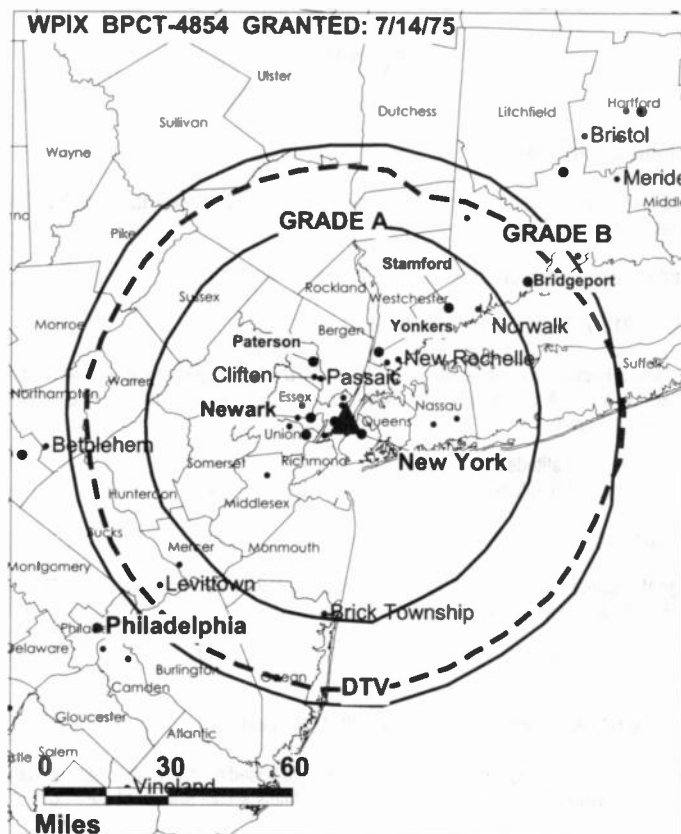
Bob Marra, Local Sales Manager.

Rich Golden, Local Sales Manager.

Adam Shapiro, National Sales Manager.

Mike Gano, Broadcast Operations & Engineering Director.

Julie O'Well, Program Director.



© 2001 Warren Communications News

Angelique Mais, Promotion Manager.

Wendy Kaiser, Creative Services Director.

Laurel Light, Operations Director.

Karen Scott, News Director.

Donna Pisciotta, Studio Operations Supervisor.

Debi Melli, Publicist.

Rates: On request.

City of License: New York. **Station DMA:** New York. **Rank:** 1.

Circulation © 2000 Nielsen. Coverage based on Nielsen study.

Grand Total	Cable		Non-cable		Total
	TV Households	TV Households	TV Households	TV Households	
Estimated Station Totals*	8,856,060	2,579,700	11,435,760		
Average Weekly Circulation (2000)	3,640,573	1,088,466	4,729,039		
Average Daily Circulation (2000)			1,984,469		
Station DMA Total					
Station DMA Total	Cable		Non-cable		Total
	TV Households	TV Households	TV Households	TV Households	
Estimated Station Totals*	5,050,980	1,743,390	6,794,370		
Average Weekly Circulation (2000)	2,783,586	1,023,637	3,807,223		
Average Daily Circulation (2000)			1,732,559		
Other DMA Total					
Other DMA Total	Cable		Non-cable		Total
	TV Households	TV Households	TV Households	TV Households	
Estimated Station Totals*	3,805,080	836,310	4,641,390		
Average Weekly Circulation (2000)	856,987	64,829	921,816		
Average Daily Circulation (2000)			251,911		

*Estimated station totals are sums of the Nielsen TV and Cable TV household estimates for each county in which the station registers viewing of more than 5% as per the Nielsen Survey Methods.

New York—New York

WPXN-TV

Ch. 31

Network Service: PAX.

Licensee: Paxson Communications License Co. LLC, 601 Clearwater Park Rd., West Palm Beach, FL 33401.

Studio: 1330 Avenue of the Americas, New York, NY 10019.

Phone: 212-757-3100. **Fax:** 212-956-0951.

Technical Facilities: Channel No. 31 (572-578 MHz). Authorized power: 2800-kw visual, 280-kw aural. Antenna: 1560-ft. above av. terrain, 1584-ft. above ground, 1596-ft. above sea level.

Latitude 40° 42' 43"
Longitude 74° 00' 49"

Transmitter: World Trade Center.

Digital Facilities: Channel No. 30 (566-572 MHz). Power: 220-kw max. visual. Antenna: 1503-ft. above av. terrain, 1529-ft. above ground.

Latitude 40° 42' 43"
Longitude 74° 00' 49"

FCC Digital File Number: BPCDT-19991028ACH (pending).

Note: Latitude and longitude coordinates shown are based on the North American Datum of 1927 (NAD 27) as currently required by the Mass Media Bureau of the FCC.

News Services: AP, UPI.

Ownership: Paxson Communications Corp. (Group Owner).

Began Operation: November 1, 1962. Operated as WNYC-TV, a municipally-owned non-commercial outlet, until assignment of license to ITT-Dow Jones Television was approved by FCC May 15, 1996 (*Television Digest*, Vol. 35:13, 19, 22, 32, 43; 36:10). ITT-Dow Jones Television renamed call sign WBIS-TV. Sale as WPXN-TV to present owner by ITT-Dow Jones Television approved by FCC February 1998 (Vol. 37:20).

Represented (sales): Blair Television.

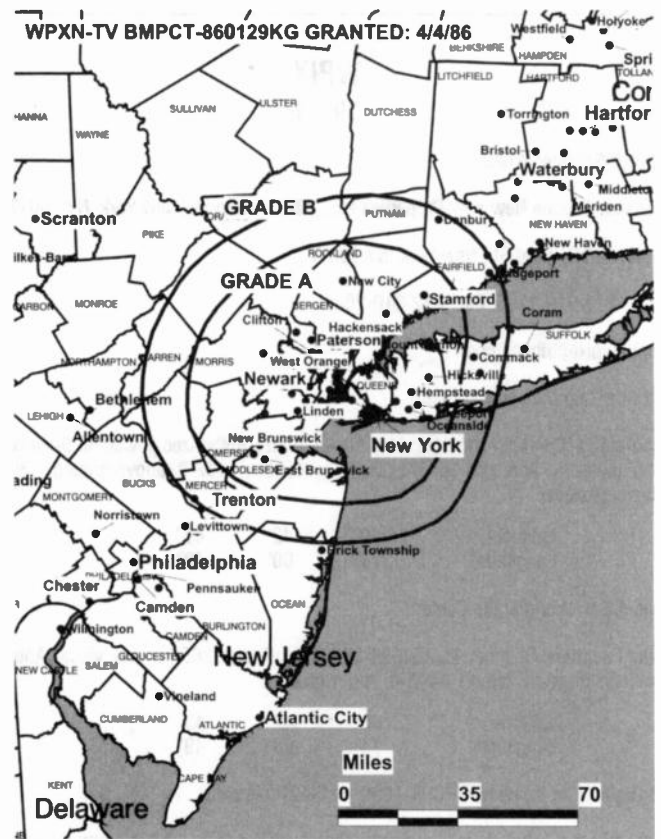
Represented (legal): Arnold & Porter.

Personnel:

Larry Strumwasser, General Manager.

Phyllis Seifer, Program Development & Creative Services Director.

Rates: On request.



© 2001 Warren Communications News

City of License: New York. **Station DMA:** New York. **Rank:** 1.

Circulation © 2000 Nielsen. Coverage based on Nielsen study.

Grand Total	Cable TV Households	Non-cable TV Households	Total TV Households
Estimated Station Totals*	5,004,080	1,513,610	6,517,690
Average Weekly Circulation (2000)	492,844	178,957	671,801
Average Daily Circulation (2000)			197,543
Station DMA Total	Cable TV Households	Non-cable TV Households	Total TV Households
Estimated Station Totals*	5,004,080	1,513,610	6,517,690
Average Weekly Circulation (2000)	492,844	178,957	671,801
Average Daily Circulation (2000)			197,543

*Estimated station totals are sums of the Nielsen TV and Cable TV household estimates for each county in which the station registers viewing of more than 5% as per the Nielsen Survey Methods.

New York—New York-Newark, New Jersey

WHSE-TV

Ch. 68

(Operates satellite WHSI-TV, Smithtown, NY)

Network Service: HSN.

Licensee: USA Station Group Partnership of New Jersey, 2425 Olympic Blvd., 6th Floor, Santa Monica, CA 90404.

Studio: 390 W. Market St., Newark, NJ 07107.

Phone: 973-643-6800. **Fax:** 973-643-1903.

Technical Facilities: Channel No. 68 (794-800 MHz). Authorized power: 2630-kw max. visual. Antenna: 1440-ft. above av. terrain, 1430-ft. above ground, 1483-ft. above sea level.

Latitude	40°	44'	54"
Longitude	73°	59'	10"

Transmitter: Empire State Bldg., 350 5th Ave.

FCC Proposed Digital Channel Number: Ch. 53.

Note: Latitude and longitude coordinates shown are based on the North American Datum of 1927 (NAD 27) as currently required by the Mass Media Bureau of the FCC.

Multichannel TV Sound: Stereo only.

Ownership: USA Broadcasting (Group Owner).

Began Operation: September 29, 1974. Left air December 27, 1974. Resumed operation September 28, 1975. Began prime-time subscription television operation March 1, 1977 (*Television Digest*, Vol. 17:11). Sale to Wometco Enterprises Inc. approved by FCC July 20, 1977 (Vol. 16:11; 17:32). Transfer of control to WBC Broadcasting Inc. approved by FCC April 16, 1984 (Vol. 23:39, 52; 24:14, 16). Resumed full-time commercial operation June 1, 1985. Sale to present owner approved by FCC September 19, 1986 (Vol. 26:32, 45).

Represented (legal): Hogan & Hartson LLP.

Personnel:

John C. Skelnik, Jr. Vice President, Operations & Engineering Director.

Rates: On request.

City of License: Newark, NJ. **Station DMA:** New York. **Rank:** 1.

WHSE-TV BPCT-900605KU GRANTED: 10/27/93



© 2001 Warren Communications News

Circulation © 2000 Nielsen. Coverage based on Nielsen study.

Grand Total	Cable	Non-cable	Total
	TV Households	TV Households	TV Households
Estimated Station Totals*	0	71,510	71,510
Average Weekly Circulation (2000)	0	3,971	3,971
Average Daily Circulation (2000)			285

Station DMA Total	Cable	Non-cable	Total
	TV Households	TV Households	TV Households
Estimated Station Totals*	0	71,510	71,510
Average Weekly Circulation (2000)	0	3,971	3,971
Average Daily Circulation (2000)			285

*Estimated station totals are sums of the Nielsen TV and Cable TV household estimates for each county in which the station registers viewing of more than 5% as per the Nielsen Survey Methods.

New York—New York-Newark, New Jersey

WNJU Ch. 47

Network Service: Telemundo.

Licensee: WNJU License Corp., 1740 Broadway, 18th Floor, New York, NY 10019.

Studio: 47 Industrial Ave., Teterboro, NJ 07608.

Sales Office: 1775 Broadway, New York, NY 10019.

Phone: 212-492-5500. **Fax:** 212-459-9498.

Technical Facilities: Channel No. 47 (668-674 MHz). Authorized power: 4570-kw max. visual. Antenna: 1508-ft. above av. terrain, 1549-ft. above ground, 1561-ft. above sea level.

Latitude 40° 42' 43"
Longitude 74° 00' 49"

Requests CP for change to 4000-kw max. visual, 1503-ft. above av. terrain, 1529-ft. above ground, 1542-ft. above sea level. BPC-19991028AAN.

Transmitter: World Trade Center.

Digital Facilities: Channel No. 36 (602-608 MHz). Power: 200-kw max. visual. Antenna: 1503-ft. above av. terrain, 1529-ft. above ground.

Latitude 40° 42' 43"
Longitude 74° 00' 49"

FCC Digital File Number: BPCDT-19991004ABJ (pending).

Note: Latitude and longitude coordinates shown are based on the North American Datum of 1927 (NAD 27) as currently required by the Mass Media Bureau of the FCC.

Satellite Earth Stations: 3.2-meter Ku-band; 5-meter C-band; Miralite, 3.7-meter C-band; M/A-Corn, Scientific-Atlanta receivers.

News Services: AP, CNN Newsource, UPI.

Ownership: Telemundo Holdings Inc. (Group Owner).

Began Operation: May 16, 1965. Sale to present owners by Andrew J. Perenchio, Alan D. Yorkin & Norman Lear approved by FCC December 3, 1986 (*Television Digest*, Vol. 26:44). Previous sale by Screen Gems Stations approved by FCC December 26, 1979 (Vol. 20:2). Sale by Henry P. Bencton, Fairleigh S. Dickinson Jr., et al., approved by FCC September 9, 1970 (Vol. 9:24, 10:37).

Represented (sales): Telemundo Network Sales.

Represented (legal): Hogan & Hartson LLP.

Represented (engineering): Hammett & Edison Inc.

Personnel:

Ramon Pineda, Senior Vice President & General Manager.

Morris Marotta, Vice President, Finance.

Leandro Blanco, Station Manager.

Bob Hanson, General Sales Manager.

Angela-Moncayo Yera, Local Sales Manager.



© 2001 Warren Communications News

George Calvo, National Sales Manager.

Ricardo Alvarez, News Director.

Isabel Martin, Marketing Director.

Sylvia Santiago, Traffic Manager.

Manolo Garcia Oliva, Public Affairs Director.

Bill Mierisch, Chief Engineer.

Highest 30 Sec. Rate: \$8000.

City of License: Linden, NJ. **Station DMA:** New York. **Rank:** 1.

Circulation © 2000 Nielsen. Coverage based on Nielsen study.

Grand Total	Cable TV Households	Non-cable TV Households	Total TV Households
Estimated Station Totals*	1,866,510	957,520	2,824,030
Average Weekly Circulation (2000)	143,580	96,880	240,460
Average Daily Circulation (2000)			105,238
Station DMA Total	Cable TV Households	Non-cable TV Households	Total TV Households
Estimated Station Totals*	1,866,510	957,520	2,824,030
Average Weekly Circulation (2000)	143,580	96,880	240,460
Average Daily Circulation (2000)			105,238

*Estimated station totals are sums of the Nielsen TV and Cable TV household estimates for each county in which the station registers viewing of more than 5% as per the Nielsen Survey Methods.

New York—New York-Secaucus, New Jersey

WWOR-TV Ch. 9

Network Service: UPN.

Licensee: WWOR-TV Inc., 9 Broadcast Plaza, Secaucus, NJ 07096.

Studio: 9 Broadcast Plaza, Secaucus, NJ 07096.

Phone: 201-348-0009. **Fax:** 201-330-2190.

E-mail: bqudeen@wwortv.com

Technical Facilities: Channel No. 9 (186-192 MHz). Authorized power: 47.9-kw visual, 4.79-kw aural. Antenna: Circularly polarized, 1640-ft. above av. terrain, 1729-ft. above ground, 1741-ft. above sea level.

Latitude 40° 42' 43"
Longitude 74° 00' 49"

Transmitter: World Trade Center.

Digital Facilities: Channel No. 38 (614-620 MHz). Power: 143-kw max. visual. Antenna: 1470-ft. above av. terrain, 1493-ft. above ground, 1506-ft. above sea level.

Latitude 40° 42' 43"
Longitude 74° 00' 49"

Transmitter: World Trade Center.

FCC Digital File Number: BPCDT-990304KE. Granted: June 25, 1999.

Note: Latitude and longitude coordinates shown are based on the North American Datum of 1927 (NAD 27) as currently required by the Mass Media Bureau of the FCC.

Multichannel TV Sound: Stereo and separate audio program.

Satellite Earth Stations: Transmit/receive Vertex, 6.1-meter Ku-band; Radiation Systems, 2.8-meter Ku-band; Vertex, 6.1-meter C-band; Drake, Harris, Microdyne receivers.

News Services: AP, CNN Newsource, Conus.

Ownership: BHC Communications Inc. (Group Owner).

Began Operation: October 5, 1949. In January 1952, R. H. Macy Co. merged ownership with Thomas S. Lee Enterprises Inc., Macy Co. retaining 10%; in December 1955, Macy sold its interest to General Tire & Rubber Co., the latter setting up a parent holding firm, RKO General Inc., for both broadcasting and RKO Radio Pictures (*Television Digest*, Vol. 7:41, 46; 8:3; 11:48, 51). Sale to MCA by RKO General approved by FCC November 25, 1986 (Vol. 26:29, 48; 27:13). Spun off to shareholders as Pinelands Inc. (Vol. 30:40, 53; 31:1). Transfer to present owner approved by FCC August 18, 1992 (Vol. 32:26, 34, 35, 47). Sale pends to News Corp. (Vol. 40:34).

Represented (sales): United Television Sales.

Personnel:

Robert Qudeen, Vice President & General Manager.

Douglas Land, Vice President & General Counsel.

Brenda Woodman, General Sales Manager.

Barry Margolis, Local Sales Manager.

Steve Jacobs, Local Sales Manager.

Paul Wilson, National Sales Manager.

Robert French, Opportunity Marketing/Sales Director.

Rick Miner, Executive Director, Production & Engineering.



© 2001 Warren Communications News

Dan Carlin, Research Director, Program & Creative Services Manager.

Joseph Plantamura, Facilities Director.

Penny Pinsker, Community Affairs & Special Projects Director.

Al Shjarback, Engineering Director.

Will Wright, News Director.

Norman Roth, Human Resources Director.

Rates: On request.

City of License: Secaucus, NJ. **Station DMA:** New York. **Rank:** 1.

Circulation © 2000 Nielsen. Coverage based on Nielsen study.

Grand Total	Cable TV Households	Non-cable TV Households	Total TV Households
Estimated Station Totals*	6,396,060	2,156,660	8,552,720
Average Weekly Circulation (2000)	1,987,528	892,447	2,879,975
Average Daily Circulation (2000)			1,027,683
Station DMA Total	Cable TV Households	Non-cable TV Households	Total TV Households
Estimated Station Totals*	5,050,980	1,744,650	6,795,630
Average Weekly Circulation (2000)	1,732,169	861,053	2,593,222
Average Daily Circulation (2000)			957,260
Other DMA Total	Cable TV Households	Non-cable TV Households	Total TV Households
Estimated Station Totals*	1,345,080	412,010	1,757,090
Average Weekly Circulation (2000)	255,358	31,394	286,753
Average Daily Circulation (2000)			70,423

* Estimated station totals are sums of the Nielsen TV and Cable TV household estimates for each county in which the station registers viewing of more than 5% as per the Nielsen Survey Methods.

New York—New York-Paterson, New Jersey

WXTV
Ch. 41

Network Service: Univision.

Licensee: WXTV License Partnership, 1901 Avenue of the Stars, Suite 680, Los Angeles, CA 90067.

Studio: 500 Frank W. Burr Blvd., 6th Fl., Teaneck, NJ 07666.

Phone: 201-287-4141. **Fax:** 201-287-9422.

Technical Facilities: Channel No. 41 (632-638 MHz). Authorized power: 2340-kw max. & 2140-kw horizontal visual, 324-kw max. & 214-kw horizontal aural. Antenna: 1381-ft. above av. terrain, 1385-ft. above ground, 1437-ft. above sea level.

Latitude 40° 44' 54"
Longitude 73° 59' 10"

Requests CP for change to 1381-ft. above av. terrain, 1384-ft. above ground, 1434-ft. above sea level. BPCT-20000202AAJ.

Transmitter: Empire State Bldg.

Digital Facilities: Channel No. 40 (626-632 MHz). Power: 300-kw max. visual. Antenna: 1381-ft. above av. terrain, 1384-ft. above ground.

Latitude 40° 44' 54"
Longitude 73° 59' 10"

FCC Digital File Number: BPCDT-19991028AEW (pending).

Note: Latitude and longitude coordinates shown are based on the North American Datum of 1927 (NAD 27) as currently required by the Mass Media Bureau of the FCC.

Satellite Earth Stations: Transmit/receive Scientific-Atlanta, 10-meter; Scientific-Atlanta, 4.6-meter.

News Services: AP, UPI.

Ownership: Univision Communications Inc. (Group Owner).

Began Operation: August 4, 1968. Merger of Trans-Tel Corp. with Spanish International Communications approved by FCC December 26, 1972. Sale to Hallmark Cards by Spanish International approved by FCC June 12, 1987. Sale to Perenchio TV approved by FCC September 23, 1992 (*Television Digest*, Vol. 32:40).

Represented (sales): Univision.

Represented (engineering): Denny & Associates PC.

Personnel:

Cristina Schwarz, Vice President & General Manager.

Michelle Liebowitz, Vice President & Sales Director.

Ernest Bieling, Station Manager & Controller.

Chuck Chiocco, Local Sales Manager.

Michael Velazquez, Local Sales Manager.

Brian McCullough, National Sales Manager.

Steve Malave, News Director.



© 2001 Warren Communications News

Pamela Rappaport, New Business Development Manager.

Dave Barth, Chief Engineer.

Diana Diaz, Communications Director.

Miriam Coletta, Promotions Director.

Mimi Berry, Research Director.

Evelyn Mercado, Operations Manager.

Rates: On request.

City of License: Paterson, NJ. **Station DMA:** New York. **Rank:** 1.

Circulation © 2000 Nielsen. Coverage based on Nielsen study.

Grand Total	Cable TV Households	Non-cable TV Households	Total TV Households
Estimated Station Totals*	2,455,870	1,451,350	3,907,220
Average Weekly Circulation (2000)	307,686	200,194	507,881
Average Daily Circulation (2000)			368,960
Station OMA Total	Cable TV Households	Non-cable TV Households	Total TV Households
Estimated Station Totals*	2,455,870	1,451,350	3,907,220
Average Weekly Circulation (2000)	307,686	200,194	507,881
Average Daily Circulation (2000)			368,960

*Estimated station totals are sums of the Nielsen TV and Cable TV household estimates for each county in which the station registers viewing of more than 5% as per the Nielsen Survey Methods.

New York—Plattsburgh

WPTZ

Ch. 5

(Operates satellite WNNE, Hartford, VT-Hanover, NH)

Network Service: NBC.

Licensee: Hearst-Argyle Stations Inc., 888 7th Ave., New York, NY 10106.

Studio: 5 Television Dr., Plattsburgh, NY 12901.

Studio: 45 Roosevelt Hwy., Colchester, VT 05446.

Phones: 518-561-5555; 802-566-5455. **Fax:** 518-561-5940.

Web Site: <http://www.wptz.com>

Technical Facilities: Channel No. 5 (76-82 MHz). Authorized power: 25.1-kw visual, 4.27-kw aural. Antenna: 1990-ft. above av. terrain, 977-ft. above ground, 3052-ft. above sea level.

Latitude 44° 34' 26"
Longitude 73° 40' 29"

Transmitter: Terry Mountain.

Digital Facilities: Channel No. 14 (470-476 MHz). Power: 203-kw max. visual. Antenna: 1808-ft. above av. terrain, 728-ft. above ground.

Latitude 43° 34' 26"
Longitude 73° 40' 29"

FCC Digital File Number: BPCDT-19991020ACA (pending).

Note: Latitude and longitude coordinates shown are based on the North American Datum of 1927 (NAD 27) as currently required by the Mass Media Bureau of the FCC.

Multichannel TV Sound: Stereo only.

Satellite Earth Station: ADM, 6.1-meter; Scientific-Atlanta receivers.

News Service: AP.

Ownership: Hearst-Argyle Television Inc. (Group Owner).

Began Operation: December 8, 1954. Station, along with Sunrise Television's KSBW & WNNE, was swapped for Hearst-Argyle's WDTN & WNAC-TV (*Television Digest*, Vol. 38:8). FCC approved deal July 1, 1998. In 1997, Sunrise Television purchased station from Sinclair Communications. Sinclair purchased station through trustee William G. Evans after News Corp. had bought Heritage Communications (Vol. 37:12, 29, 32). Merger of Rollins Communications with Heritage Communications approved by FCC February 9, 1987 (Vol. 26:20, 23). Sale to Rollins Communications by Carl F. Stohn group approved by FCC March 28, 1956 (Vol. 12:7, 13).

Represented (sales): Katz TV Sales.

Represented (legal): Brooks, Pierce, McLendon, Humphrey & Leonard, LLP.

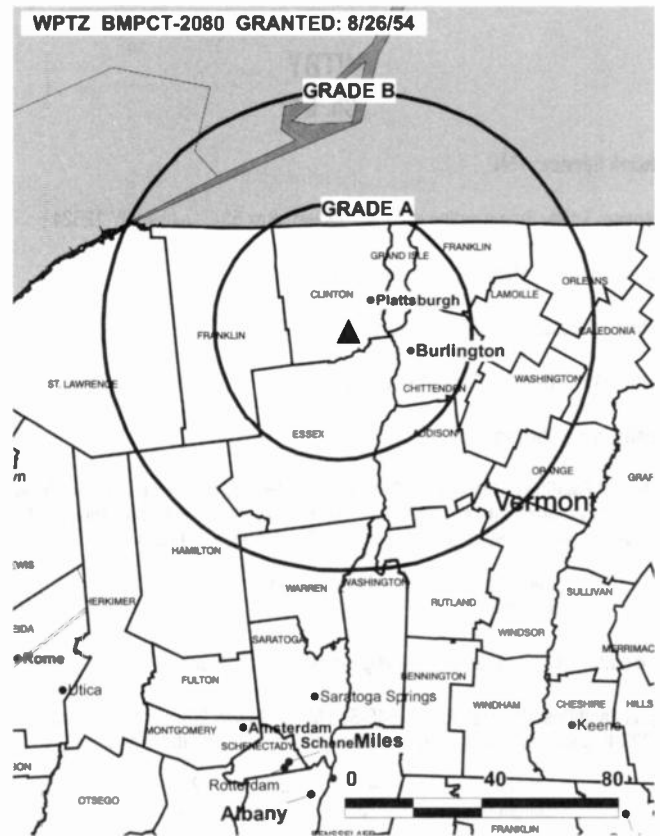
Personnel:

Paul Sands, President & General Manager.

Bruce Lawson, General Sales Manager.

Joe Krone, Operations Manager.

Joe Cummings, Chief Engineer.



Andy Wormser, News Director.

James Gratton, Production Manager.

Russ Nelligen, Promotion Manager.

Rates: On request.

City of License: Plattsburgh. **Station DMA:** Burlington-Plattsburgh. **Rank:** 91.

Circulation © 2000 Nielsen. Coverage based on Nielsen study.

Grand Total	Cable TV Households	Non-cable TV Households	Total TV Households
Estimated Station Totals*	176,230	93,930	270,160
Average Weekly Circulation (2000)	115,286	35,606	150,892
Average Daily Circulation (2000)			84,912
Station OMA Total	Cable TV Households	Non-cable TV Households	Total TV Households
Estimated Station Totals*	149,660	80,760	230,420
Average Weekly Circulation (2000)	103,196	34,746	137,943
Average Daily Circulation (2000)			80,589
Other OMA Total	Cable TV Households	Non-cable TV Households	Total TV Households
Estimated Station Totals*	26,570	13,170	39,740
Average Weekly Circulation (2000)	12,089	860	12,949
Average Daily Circulation (2000)			4,323

*Estimated station totals are sums of the Nielsen TV and Cable TV household estimates for each county in which the station registers viewing of more than 5% as per the Nielsen Survey Methods.

New York—Poughkeepsie

WTBY
Ch. 54

Network Service: TBN.

Licensee: Trinity Broadcasting of New York Inc., Box 534, Fishkill, NY 12524.

Studio: Route 11, Merritt Blvd., Fishkill, NY 12524.

Mailing Address: Box 534, Fishkill, NY 12524.

Phone: 845-896-4610. **Fax:** 845-896-4614.

E-mail: wtby@tbn.org

Technical Facilities: Channel No. 54 (710-716 MHz). Authorized power: 5000-kw max. & 1860-kw horizontal visual, 250-kw max. & 93-kw horizontal aural. Antenna: 1608-ft. above av. terrain, 869-ft. above ground, 1972-ft. above sea level.

Latitude	41°	43'	09"
Longitude	73°	59'	47"

Transmitter: Illinois Mountain near Highlands in Ulster County.

Digital Facilities: Channel No. 27 (548-554 MHz). Power: 200-kw max. visual. Antenna: 1223-ft. above av. terrain, 200-ft. above ground, 1630-ft. above sea level.

Latitude	41°	29'	20"
Longitude	73°	56'	55"

Transmitter: Side of existing tower atop North Beacon Mountain, near Beacon.

FCC Digital File Number: BPCDT-990414KG (pending).

Note: Latitude and longitude coordinates shown are based on the North American Datum of 1927 (NAD 27) as currently required by the Mass Media Bureau of the FCC.

Satellite Earth Station: Scientific-Atlanta, 7-meter C-band; Scientific-Atlanta receivers.

Ownership: Trinity Broadcasting Network Inc. (Group Owner).

Began Operation: April 19, 1981. Sale to present owner by Family Television Inc. approved by FCC June 2, 1982.



© 2001 Warren Communications News

Personnel:

Grace Cephas, Station Manager.

Paula Mitchell, Community Affairs Director.

Ken Higby, Chief Engineer.

Highest 30 Sec. Rate: \$95.

City of License: Poughkeepsie. **Station DMA:** New York. **Rank:** 1.

Nielsen Data: Not available.

New York—Riverhead

WLNY
Ch. 55

Network Service: Independent.

Licensee: WNLV-TV, 270 S. Service Rd., Box 1355, Melville, NY 11747.

Studio: 315 Wading River Hollow Rd., Ridge, NY 11961.

Mailing Address: Box 1355, Melville, NY 11747.

Phones: 631-777-8855; 516-924-5000. **Fax:** 631-777-8180.

Web Site: <http://www.wlny.com>

Technical Facilities: Channel No. 55 (716-722 MHz). Authorized power: 5000-kw max. & 474-kw horizontal visual, 500-kw max. & 47.4-kw horizontal aural. Antenna: 700-ft. above av. terrain, 637-ft. above ground, 731-ft. above sea level.

Latitude 40° 53' 50"
Longitude 72° 54' 56"

Transmitter: 315 Wading River Hollow Rd., Ridge.

Digital Facilities: Channel No. 57 (728-734 MHz). Power: 15-kw max. visual. Antenna: 594-ft. above av. terrain, 575-ft. above ground, 90-ft. above sea level.

Latitude 40° 53' 50"
Longitude 72° 54' 56"

Requests modification of CP for change to 500-kw max. visual. BPCDT-20000501AAL.

Transmitter: 315 Wading River Hollow Rd., Ridge.

FCC Digital File Number: BPCDT-19990924AAO. Granted: November 30, 1999.

Note: Latitude and longitude coordinates shown are based on the North American Datum of 1927 (NAD 27) as currently required by the Mass Media Bureau of the FCC.

Satellite Earth Stations: RCA, Ku-band; Vertex, 4.8-meter C-band.

Ownership: WLNY-TV Inc.

Began Operation: April 28, 1985.

Represented (legal): Cohn & Marks.

Personnel:

Marvin Chauvin, Chief Executive Officer.

David Feinblatt, General Manager.

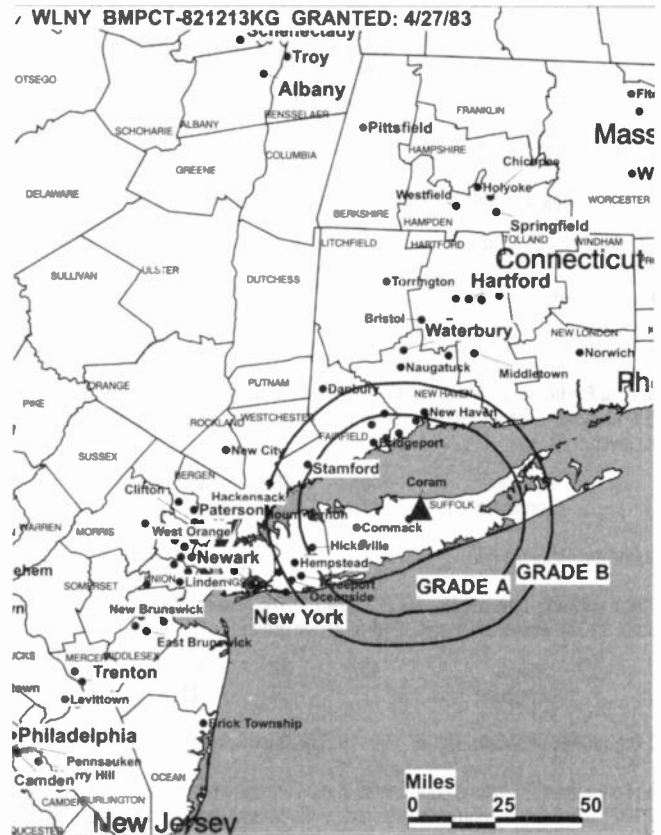
Elliott Simmons, Local Sales Manager.

Andrew H. Starr, National Sales Manager.

Rick Belyea, News Director.

Mark D'Acampora, Engineering Supervisor.

Gerard Diorio, Operations Manager.



© 2001 Warren Communications News

Janet Greeley, Office Manager.

Highest 30 Sec. Rate: \$2500.

City of License: Riverhead. **Station DMA:** New York. **Rank:** 1.

Circulation © 2000 Nielsen. Coverage based on Nielsen study.

Grand Total	Cable TV Households	Non-cable TV Households	Total TV Households
Estimated Station Totals*	4,054,930	108,970	4,163,900
Average Weekly Circulation (2000)	522,468	16,197	538,665
Average Daily Circulation (2000)			115,675
Station DMA Total	Cable TV Households	Non-cable TV Households	Total TV Households
Estimated Station Totals*	4,054,930	81,240	4,136,170
Average Weekly Circulation (2000)	522,468	14,256	536,724
Average Daily Circulation (2000)			115,564
Other DMA Total	Cable TV Households	Non-cable TV Households	Total TV Households
Estimated Station Totals*	0	27,730	27,730
Average Weekly Circulation (2000)	0	1,941	1,941
Average Daily Circulation (2000)			111

*Estimated station totals are sums of the Nielsen TV and Cable TV household estimates for each county in which the station registers viewing of more than 5% as per the Nielsen Survey Methods.

New York—Rochester

WHEC-TV Ch. 10

Network Service: NBC.

Licensee: Hubbard Broadcasting Inc., 3415 University Ave., St. Paul, MN 55114.

Studio: 191 East Ave., Rochester, NY 14604.

Phone: 716-546-5670. **Fax:** 716-454-7433.

Web Site: <http://www.10nbc.com>

Technical Facilities: Channel No. 10 (192-198 MHz). Authorized power: 316-kw visual, 39.8-kw aural. Antenna: 505-ft. above av. terrain, 346-ft. above ground, 1026-ft. above sea level.

Latitude 43° 08' 07"
Longitude 77° 35' 02"

Transmitter: Pinnacle Hill.

Digital Facilities: Channel No. 58 (734-740 MHz). Power: 1000-kw max. visual. Antenna: 925-ft. above av. terrain, 246-ft. above ground.

Latitude 43° 08' 07"
Longitude 77° 35' 02"

FCC Digital File Number: BPCDT-19991027ACQ (pending).

Note: Latitude and longitude coordinates shown are based on the North American Datum of 1927 (NAD 27) as currently required by the Mass Media Bureau of the FCC.

Multichannel TV Sound: Stereo only.

News Services: AP, CQI Sports Ticker, NBC News Channel, Sports News Satellite, Conus.

Ownership: Hubbard Broadcasting Inc. (Group Owner).

Began Operation: November 1, 1953. Initial broadcast was as a time-share outlet on Ch. 10 with WVET-TV. It acquired WVET-TV's half of the channel and became a full time outlet following FCC approval of the transfer on August 1, 1961 (*Television Digest*, Vol. 17:5, 7, 32). Sale to BENI by Gannett Co. approved by FCC June 7, 1979 (Vol. 18:20; 19:24). Sale to Viacom owner approved by FCC October 18, 1983. Hubbard Broadcasting acquired station along with WNYT(TV), Albany in exchange for WTOG-TV, St. Petersburg-Tampa. FCC approved swap September 19, 1996 (Vol. 36:35).

Represented (sales): Petry Television Inc.; AirTime Television Sales Inc. (Canada).

Personnel:

Arnold Klinsky, General Manager.

Harvey Lazear, General Sales Manager.

Joseph Fazio, Local Sales Manager.

Steve Arvan, National Sales Manager.

Bill Seitzler, News Director.

Terry A. Fauth, Program Director.

John Walsh, Chief Engineer.

Joseph LaFornara, Business Manager.

Ericka Guggino, Promotion Director.

Rates: On request.



© 2001 Warren Communications News

City of License: Rochester. **Station DMA:** Rochester, NY. **Rank:** 74.

Circulation © 2000 Nielsen. Coverage based on Nielsen study.

Grand Total	Cable TV Households	Non-cable TV Households	Total TV Households
Estimated Station Totals*	363,540	160,570	524,110
Average Weekly Circulation (2000)	240,211	89,510	329,721
Average Daily Circulation (2000)			177,188
Station DMA Total	Cable TV Households	Non-cable TV Households	Total TV Households
Estimated Station Totals*	270,480	105,310	375,790
Average Weekly Circulation (2000)	217,489	78,211	295,700
Average Daily Circulation (2000)			162,293
Other DMA Total	Cable TV Households	Non-cable TV Households	Total TV Households
Estimated Station Totals*	93,060	55,260	148,320
Average Weekly Circulation (2000)	22,721	11,300	34,021
Average Daily Circulation (2000)			14,895

*Estimated station totals are sums of the Nielsen TV and Cable TV household estimates for each county in which the station registers viewing of more than 5% as per the Nielsen Survey Methods.

THE TED HEPBURN COMPANY

We were the broker in the 1979 sale of WHEC-TV

Ted Hepburn, President
325 Garden Rd., Palm Beach, FL 33480
(561) 863 8995

New York—Rochester

WOKR
Ch. 13

Network Service: ABC.

Licensee: Central NY News Inc., c/o Winston, Diercks, 1333 New Hampshire Ave. NW, Suite 1000, Washington, DC 20036.

Studio: 4225 W. Henrietta Rd., Rochester, NY 14623.

Phone: 716-334-8700. **Fax:** 716-359-1570.

Web Site: <http://www.rochestertoday.com>

Technical Facilities: Channel No. 13 (210-216 MHz). Authorized power: 316-kw visual, 47.9-kw aural. Antenna: 499-ft. above av. terrain, 318-ft. above ground, 991-ft. above sea level.

Latitude 43° 08' 07"
Longitude 77° 35' 03"

Transmitter: Pinnacle Hill, Brighton, NY.

Digital Facilities: Channel No. 59 (740-746 MHz). Power: 1000-kw max. visual. Antenna: 469-ft. above av. terrain, 328-ft. above ground.

Latitude 43° 08' 07"
Longitude 77° 35' 03"

FCC Digital File Number: BPCDT-19991101AGM (pending).

Note: Latitude and longitude coordinates shown are based on the North American Datum of 1927 (NAD 27) as currently required by the Mass Media Bureau of the FCC.

Satellite Earth Stations: Andrew, 4.5-meter C-band; Andrew, 7.3-meter C-band; Simulsat, 7-meter C-band; Harris, Standard Components receivers.

News Services: AP, Bloomberg TV, CNN Newsource, UPI.

Ownership: The Ackerley Group (Group Owner).

Began Operation: September 15, 1962. Started as an interim operation owned equally by 8 applicants for Ch. 13. FCC granted application of Flower City TV Corp. August 3, 1967 (*Television Digest*, Vol. 7:32). Flower City began operation after March 1, 1970. Sale to Post Corp. approved by FCC August 15, 1977 (Vol. 17:16). Sale to Gillett Holdings approved by FCC June 19, 1984. Sale to Falmouth Broadcasting approved by FCC February 8, 1990 but not consummated. Sale to VS & A-Hughes Inc. approved by FCC May 15, 1991 (Vol. 31:13). Sale to Guy Gannett Communications Inc. approved by FCC January 31, 1995. Sale to Sinclair Communications Inc., who then immediately sold station to The Ackerley Group, approved by FCC April 12, 1999 (Vol. 38:36, 37).

Represented (sales): Blair Television.

Represented (legal): Rubin, Winston, Diercks, Harris & Cooke LLP.

Personnel:

Kent Beckwith, Vice President & General Manager.

Charlotte Clarke, Public Affairs Director.

Jeff Starkwether, Marketing Director.

Craig D. Heslor, Production Manager.

David DiProsa, National Sales Manager.

Carol Nolan, Local Sales Manager.

WOKR BPCT-I-3 GRANTED: 7/3/62



© 2001 Warren Communications News

Ted McWharf, Engineering Manager.

Stan Manson, Engineering Manager.

Chuck Samuels, News Director.

Rates: On request.

City of License: Rochester. **Station DMA:** Rochester, NY. **Rank:** 74.

Circulation © 2000 Nielsen. Coverage based on Nielsen study.

Grand Total	Cable TV Households	Non-cable TV Households	Total TV Households
Estimated Station Totals*	335,400	149,900	485,300
Average Weekly Circulation (2000)	231,256	88,460	319,716
Average Daily Circulation (2000)			176,369
Station DMA Total	Cable TV Households	Non-cable TV Households	Total TV Households
Estimated Station Totals*	270,480	105,310	375,790
Average Weekly Circulation (2000)	212,791	78,755	291,546
Average Daily Circulation (2000)			163,559
Other DMA Total	Cable TV Households	Non-cable TV Households	Total TV Households
Estimated Station Totals*	64,920	44,590	109,510
Average Weekly Circulation (2000)	18,466	9,705	28,171
Average Daily Circulation (2000)			12,810

*Estimated station totals are sums of the Nielsen TV and Cable TV household estimates for each county in which the station registers viewing of more than 5% as per the Nielsen Survey Methods.

New York—Rochester

WROC-TV Ch. 8

Network Service: CBS.

Licensee: Nexstar Broadcasting of Rochester LLC, 200 Abingdon Executive Park, Suite 201, Clarks Summit, PA 18411.

Studio: 201 Humboldt St., Rochester, NY 14610.

Phone: 716-288-8400. **Fax:** 716-288-7679.

E-mail: wroc-tv@frontiernet.net

Web Site: http://www.wroctv.com

Technical Facilities: Channel No. 8 (180-186 MHz). Authorized power: 316-kw visual, 48.5-kw aural. Antenna: 505-ft. above av. terrain, 346-ft. above ground, 1026-ft. above sea level.

Latitude 43° 08' 07"
Longitude 77° 35' 02"

Transmitter: Pinnacle Hill, Brighton, NY.

Digital Facilities: Channel No. 45 (656-662 MHz). Power: 891-kw max. visual. Antenna: 433-ft. above av. terrain, 236-ft. above ground.

Latitude 43° 08' 07"
Longitude 77° 35' 02"

FCC Digital File Number: BPCDT-19991020ACB (pending).

Note: Latitude and longitude coordinates shown are based on the North American Datum of 1927 (NAD 27) as currently required by the Mass Media Bureau of the FCC.

Multichannel TV Sound: Stereo only.

Satellite Earth Stations: Harris, 6.1-meter C-band; Paraclypse, 3.8-meter C-band; United Satellite Systems, 5-meter Ku-band; DX Engineering, Harris receivers.

News Services: AP, CBS Newspath, CNN Newsource.

Ownership: Nexstar Broadcasting Group LLC (Group Owner).

Began Operation: June 11, 1949. Sale to present owner by Sunrise Broadcasting Corp. approved by FCC December 9, 1999. Sale to Smith Broadcasting Group dismissed March 31, 1999. Sale to Sunrise Broadcasting Corp. by Smith Broadcasting approved by FCC February 26, 1997. Sale to Smith Broadcasting approved by FCC September 29, 1995 (Vol. 35:17, 41). Sale to Television Station Partners by Ziff Corp. approved by FCC January 18, 1983 (Television Digest, Vol. 22:30). Sale to Ziff by Rust Craft Broadcasting approved by FCC March 22, 1979. FCC approved sale May 10, 1978 (Vol. 17:26, 27, 36, 38; 18:20, 31). Sale to Rust Craft Broadcasting by Veterans Broadcasting approved by FCC February 10, 1965 (Vol. 4:39, 46; 5:7). Previous sale to Veterans Broadcasting by Transcontinent TV Corp. approved by FCC November 15, 1961. Sale to Transcontinent by Stromberg-Carlson division of General Dynamics Corp. approved by FCC July 18, 1956 (Vol. 12:24, 29).

Represented (sales): Katz Television; Canadian Communications Co.

Represented (legal): Hogan & Hartson LLP.

Personnel:

Larry Herbster, Vice President & General Manager.

Shellie Black, General Sales Manager.

John Martin, National Sales Manager.



© 2001 Warren Communications News

Don Loy, Operations Manager.

Bonnie Alaimo, Business Manager.

John Coon, Chief Engineer.

Bob Kirk, News Director.

Highest 30 Sec. Rate: \$2750.

City of License: Rochester. **Station DMA:** Rochester, NY. **Rank:** 74.

Circulation © 2000 Nielsen. Coverage based on Nielsen study.

Grand Total	Cable TV Households	Non-cable TV Households	Total TV Households
Estimated Station Totals*	339,370	160,570	499,940
Average Weekly Circulation (2000)	238,842	88,144	326,986
Average Daily Circulation (2000)			171,323
Station DMA Total	Cable TV Households	Non-cable TV Households	Total TV Households
Estimated Station Totals*	270,480	105,310	375,790
Average Weekly Circulation (2000)	209,758	76,755	286,512
Average Daily Circulation (2000)			152,224
Other DMA Total	Cable TV Households	Non-cable TV Households	Total TV Households
Estimated Station Totals*	68,890	55,260	124,150
Average Weekly Circulation (2000)	29,084	11,389	40,474
Average Daily Circulation (2000)			19,099

*Estimated station totals are sums of the Nielsen TV and Cable TV household estimates for each county in which the station registers viewing of more than 5% as per the Nielsen Survey Methods.

New York—Rochester

WUHF
Ch. 31

Network Service: FOX, UPN.

Licensee: BS&L Broadcasting Inc., 5 Old Crown Ct., Baltimore, MD 21208.

Studio: 360 East Ave., Rochester, NY 14604.

Phone: 716-232-3700. **Fax:** 716-546-4774.

Web Site: <http://www.foxrochester.com>

Technical Facilities: Channel No. 31 (572-578 MHz). Authorized power: 1200-kw max. & 910-kw horizontal visual, 151-kw max. aural. Antenna: 500-ft. above av. terrain, 345-ft. above ground, 1018-ft. above sea level.

Latitude 43° 08' 07.00"
Longitude 77° 35' 02.50"

Holds CP for change to 5000-kw max. visual, 499-ft. above av. terrain, 305-ft. above ground, 977-ft. above sea level. BPCT-960711KQ.

Transmitter: Pinnacle Hill, Rochester.

Digital Facilities: Channel No. 28 (554-560 MHz). Power: 1000-kw max. visual. Antenna: 531-ft. above av. terrain, 344-ft. above ground.

Latitude 43° 08' 07.00"
Longitude 77° 35' 03.00"

FCC Digital File Number: BPCDT-19991101ACD (pending).

Note: Latitude and longitude coordinates shown are based on the North American Datum of 1927 (NAD 27) as currently required by the Mass Media Bureau of the FCC.

Multichannel TV Sound: Stereo only.

Satellite Earth Stations: MSC, 6-meter C-band; Prodelin, 3.9-meter Ku-band; Scientific-Atlanta, 3.6-meter C-band; DX Engineering, M/A-Corn receivers.

Ownership: Joseph Koff.

Began Operation: January 27, 1980. Sale to Act III Broadcasting by Malrite Communications Group approved by FCC January 23, 1989 (*Television Digest*, Vol. 29:9). Sale to ABRY Communications, later Sullivan Broadcasting approved by FCC December 15, 1995 (Vol. 36:4). Sale from Sullivan to Sinclair Communications Inc. (Vol. 38:9) dismissed by FCC in 1999. Sale to BS&L (Joseph Koff) approved later same year.

Represented (sales): Settel Television.

Represented (engineering): Gallagher & Associates, Consulting Radio Engineers.

Personnel:

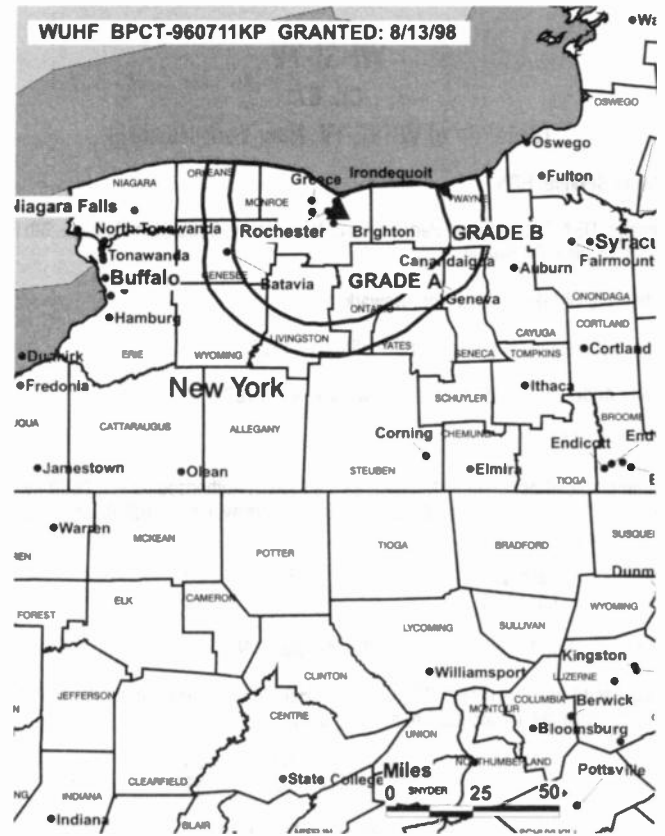
Mathew Kreiner, Vice President & General Manager.

Tish Robinson, General Sales Manager.

Don Roberts, Chief Engineer.

Dale Hartnett, Program Director.

Brad Smith, Promotion Director.



© 2001 Warren Communications News

Kitty Henry, Business Manager.

Rates: On request.

City of License: Rochester. **Station DMA:** Rochester, NY. **Rank:** 74.

Circulation © 2000 Nielsen. Coverage based on Nielsen study.

Grand Total	Cable TV Households	Non-cable TV Households	Total TV Households
Estimated Station Totals*	348,890	139,370	488,260
Average Weekly Circulation (2000)	188,686	61,816	250,502
Average Daily Circulation (2000)			106,475
Station DMA Total	Cable TV Households	Non-cable TV Households	Total TV Households
Estimated Station Totals*	270,480	105,310	375,790
Average Weekly Circulation (2000)	169,148	55,500	224,647
Average Daily Circulation (2000)			97,016
Other DMA Total	Cable TV Households	Non-cable TV Households	Total TV Households
Estimated Station Totals*	78,410	34,060	112,470
Average Weekly Circulation (2000)	19,538	6,316	25,854
Average Daily Circulation (2000)			9,459

*Estimated station totals are sums of the Nielsen TV and Cable TV household estimates for each county in which the station registers viewing of more than 5% as per the Nielsen Survey Methods.

New York—Smithtown

WHSI-TV

Ch. 67

(Satellite of WHSE-TV, New York-Newark)

Network Service: HSN.

Licensee: USA Station Group Partnership of New Jersey, 2425 Olympic Blvd., 6th Floor, Santa Monica, CA 90404.

Studio: See WHSE-TV, New York-Newark, NJ.

Office: 3200 Expressway Dr., Central Islip, NY 11722.

Mailing Address: 390 W. Market St., Newark, NJ 07107.

Phone: 516-582-6700. **Fax:** 516-582-8337.

Technical Facilities: Channel No. 67 (788-794 MHz). Authorized power: 2630-kw max. visual, 263.2-kw max. aural. Antenna: 720-ft. above av. terrain, 656-ft. above ground, 798-ft. above sea level.

Latitude	40°	53'	23"
Longitude	72°	57'	13"

Transmitter: 666 Middle Country Rd., Middle Island, NY.

Digital Facilities: Channel No. 23 (524-530 MHz). Power: 150-kw max. visual. Antenna: 715-ft. above av. terrain, 656-ft. above ground.

Latitude	40°	53'	23"
Longitude	72°	57'	13"

FCC Digital File Number: BPCDT-19991028ADR (pending).

Note: Latitude and longitude coordinates shown are based on the North American Datum of 1927 (NAD 27) as currently required by the Mass Media Bureau of the FCC.

Ownership: USA Broadcasting (Group Owner).

Began Operation: November 18, 1973. Left air June 20, 1975. Resumed operation December 15, 1979. Began subscription TV operation January 11, 1980. Sale to Wometco Enterprises Inc. approved by FCC November 18, 1980. Transfer of control to WBC Broadcasting approved by FCC April 16, 1984. Resumed full-time commercial operation June 1, 1985. Sale to present owner approved by FCC September 16, 1986 (*Television Digest*, Vol. 26:32).

Represented (legal): Hogan & Hartson LLP.



© 2001 Warren Communications News

Personnel:

Lauren Collier, Operations Manager.

Joe Nigro, Chief Engineer.

Rates: On request.

City of License: Smithtown. **Station DMA:** New York. **Rank:** 1.

Nielsen Data: Not available.

New York—Springville

WNGS Ch. 67

Network Service: UPN.

Grantee: Unicorn/Springville, 9279 Dutch Hill Rd., West Valley, NY 14171.

Studio: 9279 Dutch Hill Rd., West Valley, NY 14171.

Phone: 716-942-3000. **Fax:** 716-942-3010.

E-mail: wngstv@wngstv.com.

Web Site: <http://www.wngstv.com>.

Technical Facilities: Channel No. 67 (788-794 MHz). Authorized power: 38.9-kw visual. 5000-kw max. visual, 1362-ft. above av. terrain, 1001-ft. above ground, 2749-ft. above sea level.

Latitude 42° 37' 32"
Longitude 78° 37' 18"

Transmitter: SE corner of Center St. & Glenwood-Holland Rd. intersection, Erie Co.

Digital Facilities: Channel No. 46 (662-668 MHz). Power: 50-kw max. visual. Antenna: 525-ft. above av. terrain, 154-ft. above ground.

Latitude 42° 24' 16"
Longitude 78° 39' 53"

FCC Digital File Number: BPCDT-19991101AKN (pending).

Note: Latitude and longitude coordinates shown are based on the North American Datum of 1927 (NAD 27) as currently required by the Mass Media Bureau of the FCC.

Ownership: Caroline K. Powley (Group Owner).

Began Operation: December 15, 1996. Sale to Granite Broadcasting Corp. pends (Television Digest, Vol. 39:47).

Represented (engineering): Ralph Thompson.

Personnel:

Caroline K. Powley, General Manager.

Bill Smith, Station Manager & Program Director.

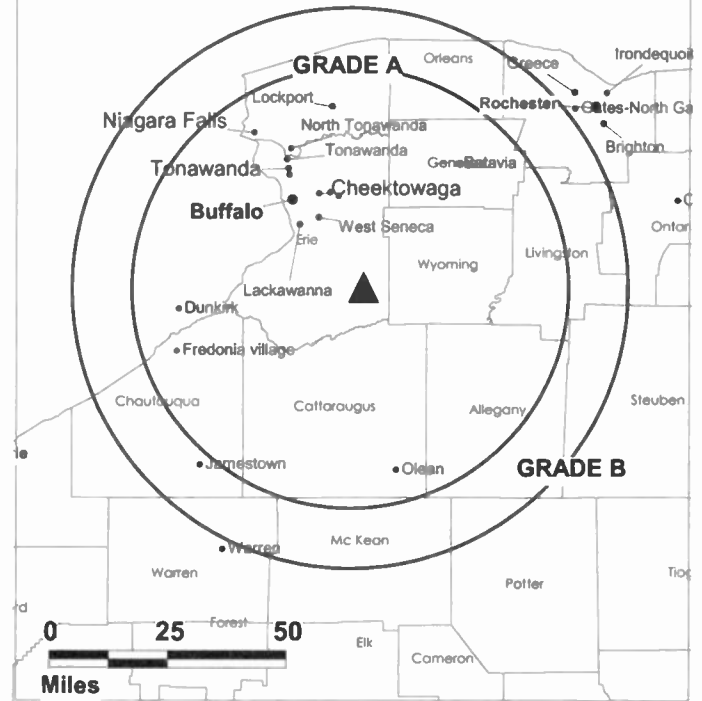
Martin Biniasz, Sales Manager.

Andrea Holley, Traffic Manager.

Kevin Smarz, Production & Promotion Manager.

Highest 30 Sec. Rate: \$150.

WNGS BPCT-980 407KF GRANTED: 12/28/99



© 2001 Warren Communications News

City of License: Springville. **Station DMA:** Buffalo. **Rank:** 44.

Circulation © 2000 Nielsen. Coverage based on Nielsen study.

Grand Total	Cable TV Households	Non-cable TV Households	Total TV Households
Estimated Station Totals*	359,050	0	359,050
Average Weekly Circulation (2000)	40,623	0	40,623
Average Daily Circulation (2000)			7,691
Station DMA Total	Cable TV Households	Non-cable TV Households	Total TV Households
Estimated Station Totals*	359,050	0	359,050
Average Weekly Circulation (2000)	40,623	0	40,623
Average Daily Circulation (2000)			7,691

* Estimated station totals are sums of the Nielsen TV and Cable TV household estimates for each county in which the station registers viewing of more than 5% as per the Nielsen Survey Methods.

New York—Syracuse

WIXT Ch. 9

Network Service: ABC.

Licensee: WIXT-TV Inc., Box 699, East Syracuse, NY 13057.

Studio: 5904 Bridge St., East Syracuse, NY 13057.

Mailing Address: Box 699, East Syracuse, NY 13057.

Phone: 315-446-9999. **Fax:** 315-446-0045; 315-441-0045 (News).

E-mail: wixtv9@aol.com

Technical Facilities: Channel No. 9 (186-192 MHz). Authorized power: 79.6-kw visual, 11.8-kw aural. Antenna: 1520-ft. above av. terrain, 964-ft. above ground, 2549-ft. above sea level.

Latitude 42° 56' 42"
Longitude 76° 01' 28"

Transmitter: Sevier & Sweet Rds., Pompey, NY.

Digital Facilities: Channel No. 17 (488-494 MHz). Power: 108-kw max. visual. Antenna: 1344-ft. above av. terrain, 924-ft. above ground.

Latitude 42° 56' 42"
Longitude 76° 01' 28"

FCC Digital File Number: BPCDT-19991101AGL (pending).

Note: Latitude and longitude coordinates shown are based on the North American Datum of 1927 (NAD 27) as currently required by the Mass Media Bureau of the FCC.

Satellite Earth Stations: Andrew, 4.5-meter C-band; Andrew, 7.3-meter C-band; Microdyne, 3.8-meter Ku & C-band; Prodelin, 5-meter C-band; Microdyne receivers.

News Services: AP, UPI.

LMA: Local marketing agreement with WUTR (A), Utica.

Ownership: The Ackerley Group (Group Owner).

Began Operation: September 9, 1962. Originally run as a joint operation by ten applicants for the channel. Assignment of CP granted by FCC to a merger of five applicants May 24, 1968. Transfer of control from other applicants to Outlet Co. approved by FCC July 19, 1972 (*Television Digest*, Vol. 11:20; 12:30). Sale to Coca Cola Bottling Co., Larry H. Israel, et al., approved by FCC November 15, 1977 (Vol. 17:24, 36; 18:2). Sale to present owner approved by FCC April 16, 1982 (Vol. 22:7).

Represented (sales): Blair Television.

Represented (legal): Rubin, Winston, Diercks, Harris & Cooke.

Represented (engineering): Denny & Associates PC.

Personnel:

Stephen Kimatian, President NY Station Group.

Theresa Underwood, Vice President & General Manager.

Todd Guard, Local Sales Manager.

Sally Stamp, National Sales Manager.

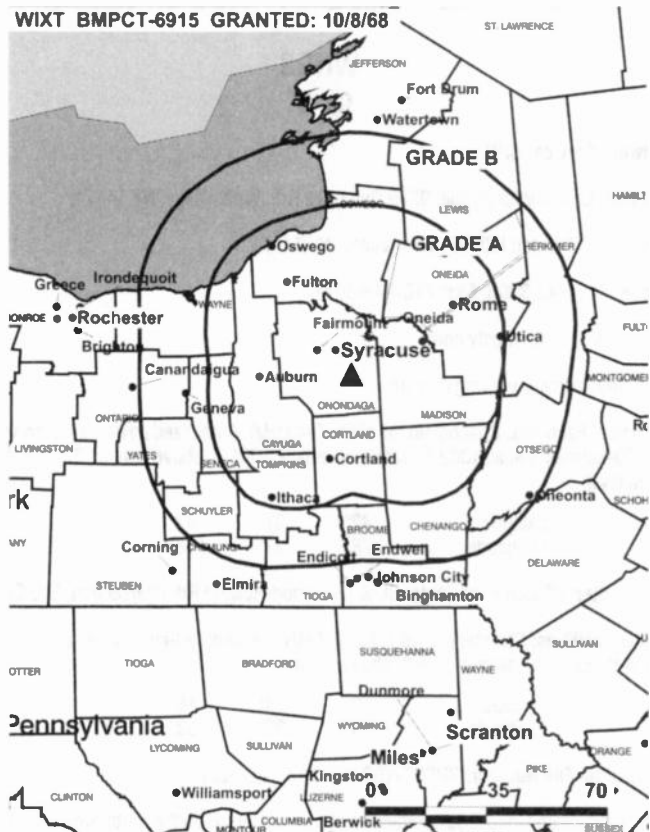
Ronald Lombard, News Director.

Richard Bennett, Program Director.

John King, Chief Engineer.

Michael Cleland, Production Manager.

Mark Rinefierd, Controller.



© 2001 Warren Communications News

Vincent Spicola, Promotion Director.

Peg Waterbury, Traffic Manager.

Highest 30 Sec. Rate: \$2500.

City of License: Syracuse. **Station DMA:** Syracuse. **Rank:** 80.

Circulation © 2000 Nielsen. Coverage based on Nielsen study.

Grand Total	Cable TV Households	Non-cable TV Households	Total TV Households
Estimated Station Totals*	405,460	182,500	587,960
Average Weekly Circulation (2000)	260,672	73,213	333,885
Average Daily Circulation (2000)			177,614

Station DMA Total	Cable TV Households	Non-cable TV Households	Total TV Households
Estimated Station Totals*	274,630	86,030	360,660
Average Weekly Circulation (2000)	220,258	58,446	278,704
Average Daily Circulation (2000)			156,569

Other DMA Total	Cable TV Households	Non-cable TV Households	Total TV Households
Estimated Station Totals*	130,830	96,470	227,300
Average Weekly Circulation (2000)	40,414	14,767	55,181
Average Daily Circulation (2000)			21,045

*Estimated station totals are sums of the Nielsen TV and Cable TV household estimates for each county in which the station registers viewing of more than 5% as per the Nielsen Survey Methods.

**THE
TED HEPBURN
COMPANY**

**We were the broker
in the 1982 sale of
WIXT-TV**

Ted Hepburn, President
325 Garden Rd., Palm Beach, FL 33480
(561) 863 8995

New York—Syracuse

WNYS-TV Ch. 43

Network Service: UPN, WBN.

Licensee: RKM Media Inc., 1000 James St., Syracuse, NY 13203.

Studio: 1000 James St., Syracuse, NY 13203.

Phone: 315-471-4343. **Fax:** 315-471-8889.

Technical Facilities: Channel No. 43 (644-650 MHz). Authorized power: 776-kw max. visual. Antenna: 1460-ft. above av. terrain, 1001-ft. above ground, 2621-ft. above sea level.

Latitude 42° 52' 50"
Longitude 76° 11' 59"

Transmitter: Barker Rd. off of Kingsley Rd. Otisco, N.Y.

Digital Facilities: Channel No. 44 (650-656 MHz). Power: 1000-kw max. visual. Antenna: 1460-ft. above av. terrain, 991-ft. above ground.

Latitude 42° 52' 50"
Longitude 76° 11' 59"

FCC Digital File Number: BPCDT-19991027ADD (pending).

Note: Latitude and longitude coordinates shown are based on the North American Datum of 1927 (NAD 27) as currently required by the Mass Media Bureau of the FCC.

LMA: Local marketing agreement with WSYT (F), Syracuse.

Ownership: RKM Media Inc.

Began Operation: October 1, 1989. James L. Oyster sold to Salt of the Earth Broadcasting Corp. approved by the FCC 1993. Sale to Metro TV Inc. from Salt of the Earth Broadcasting Corp. approved by FCC July 11, 1994. Assignment of license to RKM Media from Metro TV approved by FCC August 15, 1995.

Represented (sales): Seltel Inc.

Represented (legal): Fletcher, Heald & Hildreth PLC.

Personnel:

Ron Phillips, President.

Aaron Olander, Group Manager.

Donald O'Connor, General Sales Manager.

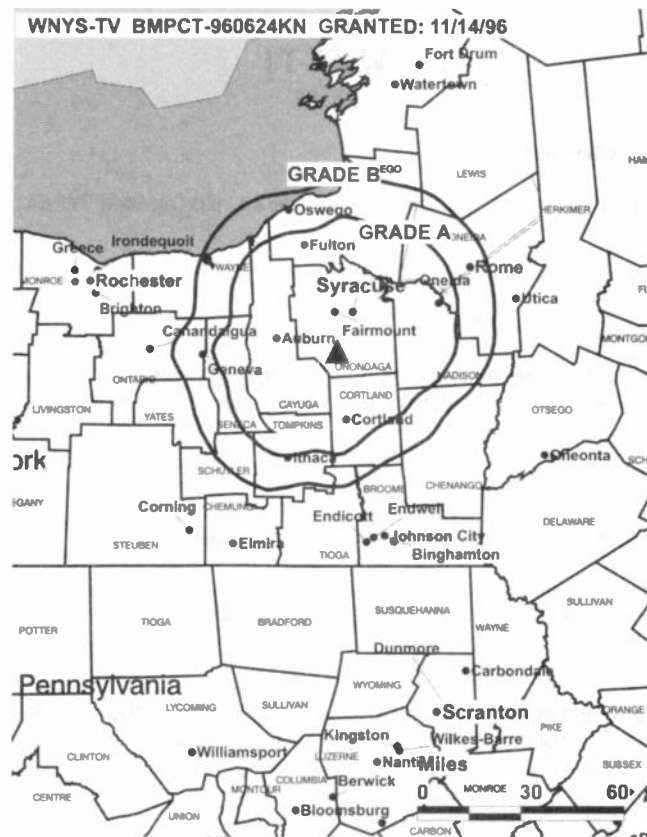
Kyrsten Bellen, National Sales Manager.

Rebeca Walsh, Program Director.

Ed Sautter, Promotion Director.

Maureen Augenbaum, Business Manager.

Rates: On request.



© 2001 Warren Communications News

City of License: Syracuse. **Station DMA:** Syracuse. **Rank:** 80.

Circulation © 2000 Nielsen. Coverage based on Nielsen study.

Grand Total	Cable TV Households	Non-cable TV Households	Total TV Households
Estimated Station Totals*	295,630	124,520	420,150
Average Weekly Circulation (2000)	105,769	26,854	132,623
Average Daily Circulation (2000)			45,069
Station DMA Total	Cable TV Households	Non-cable TV Households	Total TV Households
Estimated Station Totals*	274,630	86,030	360,660
Average Weekly Circulation (2000)	103,761	23,629	127,391
Average Daily Circulation (2000)			43,360
Other DMA Total	Cable TV Households	Non-cable TV Households	Total TV Households
Estimated Station Totals*	21,000	38,490	59,490
Average Weekly Circulation (2000)	2,008	3,225	5,233
Average Daily Circulation (2000)			1,709

*Estimated station totals are sums of the Nielsen TV and Cable TV household estimates for each county in which the station registers viewing of more than 5% as per the Nielsen Survey Methods.

New York—Syracuse

WSPX-TV Ch. 56

Network Service: PAX.

Grantee: Paxson Communications of Syracuse 56 Inc., 601 Clearwater Park Rd., West Palm Beach, FL 33401.

Studio: 6508-B Basile Rowe, East Syracuse, NY 13057.

Phone: 315-435-5656. **Fax:** 315-463-5574.

Technical Facilities: Channel No. 56 (722-728 MHz). Authorized power: 5000-kw max. visual. Antenna: 1242-ft. above av. terrain, 1151-ft. above ground, 1723-ft. above sea level.

Latitude 43° 18' 18"
Longitude 76° 03' 00"

Transmitter: E side of Grannis Rd., 1.9-mi. N of West Monroe.

Note: Latitude and longitude coordinates shown are based on the North American Datum of 1927 (NAD 27) as currently required by the Mass Media Bureau of the FCC.

Ownership: Paxson Communications Corp.

Began Operation: December 30, 1998. Sale of remaining 51% to Paxson Communications Corp. from Syracuse Minority TV Inc. (Herbert Washington, et al.) approved by FCC April 29, 1999.

Represented (legal): Bechtel & Cole, Chartered.

Represented (engineering): Mullaney Engineering Inc.

Personnel:

Robyn Bombard, General Manager.

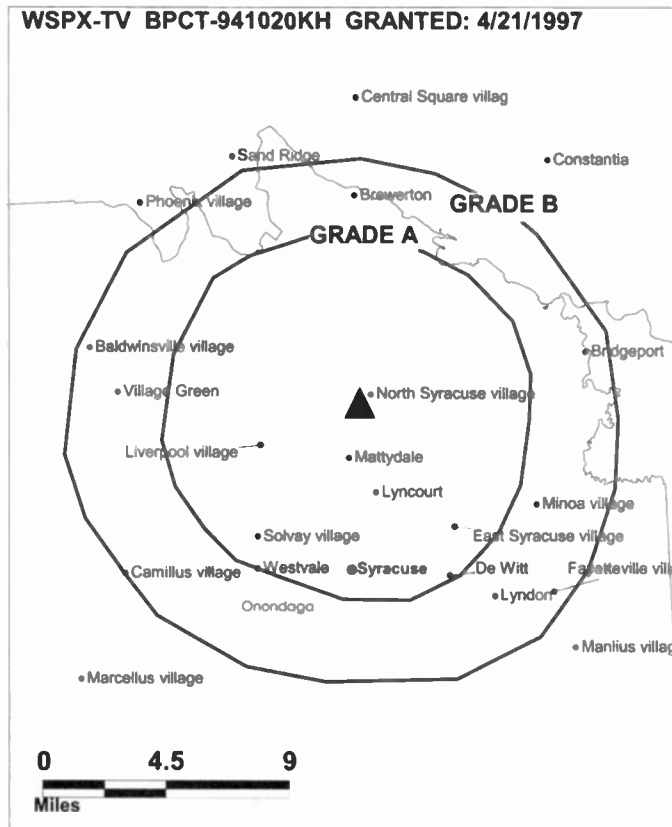
Karen Broton, Traffic Manager.

David Rhea, General Sales Manager.

Margo McCaffery, Business Manager.

Tracy Vosburgh Frieden, Program & Production Director.

Cathy Rizzo, Account Executive.



City of License: Syracuse. **Station DMA:** Syracuse. **Rank:** 80.

Circulation © 2000 Nielsen. Coverage based on Nielsen study.

Grand Total	Cable TV Households	Non-cable TV Households	Total TV Households
Estimated Station Totals*	241,050	89,140	330,190
Average Weekly Circulation (2000)	44,379	13,504	57,883
Average Daily Circulation (2000)			19,064
Station DMA Total	Cable TV Households	Non-cable TV Households	Total TV Households
Estimated Station Totals*	241,050	76,150	317,200
Average Weekly Circulation (2000)	44,379	12,549	56,929
Average Daily Circulation (2000)			18,928
Other DMA Total	Cable TV Households	Non-cable TV Households	Total TV Households
Estimated Station Totals*	0	12,990	12,990
Average Weekly Circulation (2000)	0	954	954
Average Daily Circulation (2000)			136

*Estimated station totals are sums of the Nielsen TV and Cable TV household estimates for each county in which the station registers viewing of more than 5% as per the Nielsen Survey Methods.

New York—Syracuse

WSYT
Ch. 68

Network Service: FOX.

Licensee: Sinclair Communications Inc., 10706 Beaver Dam Rd., Cockeysville, MD 21030.

Studio: 1000 James St., Syracuse, NY 13203-2704.

Phone: 315-472-6800. **Fax:** 315-471-8889.

Technical Facilities: Channel No. 68 (794-800 MHz). Authorized power: 1000-kw max. & 1000-kw horizontal visual. Antenna: 1460-ft. above av. terrain, 1001-ft. above ground, 2621-ft. above sea level.

Latitude 42° 52' 50"
Longitude 76° 11' 59"

Holds CP for change to 1460-ft. above av. terrain, 1001-ft. above ground, 2621-ft. above sea level. BPCT-960624KJ.

Transmitter: Barker St. & Kingsley Rd., Otisco Twp.

Digital Facilities: Channel No. 19 (500-506 MHz). Power: 621-kw max. visual. Antenna: 1460-ft. above av. terrain, 991-ft. above ground.

Latitude 42° 52' 50"
Longitude 76° 12' 00"

FCC Digital File Number: BPCDT-19991029ADL (pending).

Note: Latitude and longitude coordinates shown are based on the North American Datum of 1927 (NAD 27) as currently required by the Mass Media Bureau of the FCC.

Multichannel TV Sound: Stereo and separate audio program.

Satellite Earth Stations: Scientific-Atlanta, 3.2-meter C-band; Scientific-Atlanta, 4.5-meter C-band; Scientific-Atlanta, 7-meter C-band; DX Antenna, Microdyne, Scientific-Atlanta receivers.

LMA: Local marketing agreement with WNYS-TV (UW), Syracuse.

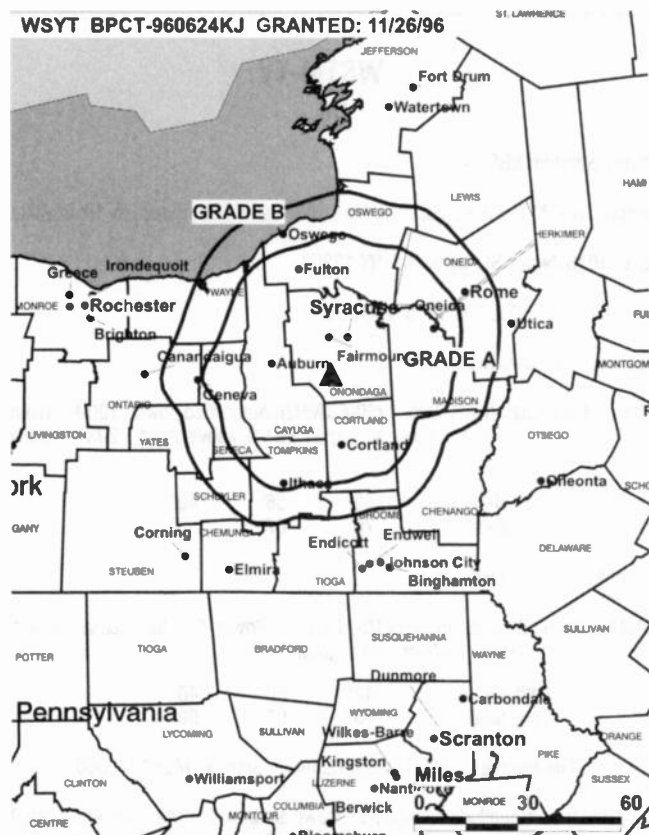
Ownership: Sinclair Broadcast Group Inc. (Group Owner).

Began Operation: February 15, 1986. Operated part-time until April 5, 1987. Sale to Max Media Properties LLC by Thomas Flatley approved by FCC June 8, 1990. Sale to present owner from Max Media Properties LLC approved by FCC June 26, 1998 (Television Digest, Vol. 37:49).

Represented (sales): Millenium Sales.

Personnel:

- Aaron Olander, Group Manager.
- Donald J. O'Connor, General Sales Manager.
- Kyrsten Bellen, National Sales Manager.
- Ed Kampf, Local Sales Manager.
- Rebecca Walsh, Program Coordinator.
- James Kirwan, Promotion Director.
- Maureen Augenbaum, Business Manager.



© 2001 Warren Communications News

Peter Spartano, Creative Services Director.

Larry Eighme, Finance Director.

Rates: On request.

City of License: Syracuse. **Station DMA:** Syracuse. **Rank:** 80.

Circulation © 2000 Nielsen. Coverage based on Nielsen study.

Grand Total	Cable TV Households	Non-cable TV Households	Total TV Households
Estimated Station Totals*	352,900	132,730	485,630
Average Weekly Circulation (2000)	170,213	32,547	202,760
Average Daily Circulation (2000)			72,480
Station DMA Total	Cable TV Households	Non-cable TV Households	Total TV Households
Estimated Station Totals*	274,630	86,030	360,660
Average Weekly Circulation (2000)	154,475	28,496	182,972
Average Daily Circulation (2000)			66,861
Other DMA Total	Cable TV Households	Non-cable TV Households	Total TV Households
Estimated Station Totals*	78,270	46,700	124,970
Average Weekly Circulation (2000)	15,738	4,051	19,788
Average Daily Circulation (2000)			5,618

* Estimated station totals are sums of the Nielsen TV and Cable TV household estimates for each county in which the station registers viewing of more than 5% as per the Nielsen Survey Methods.

New York—Syracuse

WTVH Ch. 5

Network Service: CBS.

Licensee: WTVH License Inc., 980 James St., Syracuse, NY 13203.

Studio: 980 James St., Syracuse, NY 13203.

Phone: 315-425-5555. **Fax:** 315-425-5513.

E-mail: wtvh@wtvh.com

Web Site: http://www.wtvh.com

Technical Facilities: Channel No. 5 (76-82 MHz). Authorized power: 100-kw visual, 20-kw aural. Antenna: 950-ft. above av. terrain, 556-ft. above ground, 1914-ft. above sea level.

Latitude 42° 57' 19.00"
Longitude 76° 06' 34.00"

Transmitter: 3791 Sentinel Hts Rd., 0.32-mi. E & 0.34-mi. N of Sentinel Hts. & Jim Bull Rds.

Digital Facilities: Channel No. 47 (668-674 MHz). Power: 1000-kw max. visual. Antenna: 849-ft. above av. terrain, 566-ft. above ground.

Latitude 42° 56' 39.80"
Longitude 76° 07' 08.30"

FCC Digital File Number: BPCDT-19991027ACR (pending).

Note: Latitude and longitude coordinates shown are based on the North American Datum of 1927 (NAD 27) as currently required by the Mass Media Bureau of the FCC.

Satellite Earth Stations: Antenna Technology, 7-meter C-band; Scientific-Atlanta, 4.6-meter C-band; Scientific-Atlanta, 7-meter C-band; Vertex, 4.6-meter Ku-band; Scientific-Atlanta, Simulsat receivers.

News Services: AP, UPI.

Ownership: Granite Broadcasting Corp. (Group Owner).

Began Operation: December 1, 1948. Sale to Granite Broadcasting Corp. granted by FCC August 9, 1993 (*Television Digest*, Vol. 33:26, 29; 34:1).

Represented (sales): Harrington, Righter & Parsons Inc.

Represented (legal): Bond, Schoeneck & King.

Personnel:

Gary Wordlaw, President & General Manager.

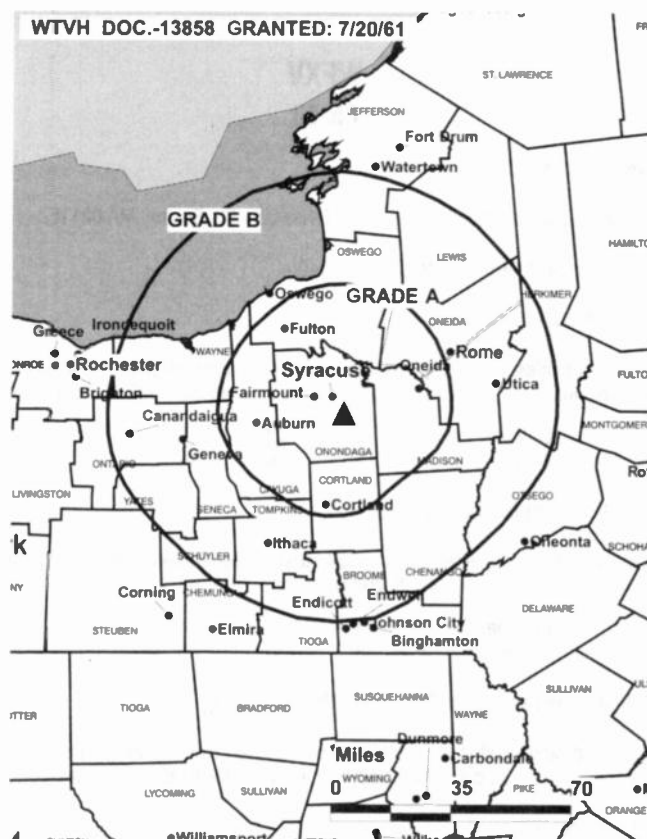
Dennis Holland, General Sales Manager.

Cindy Kordek, Local Sales Manager.

Toni Rhodes, National Sales Manager.

Loren Tobia, News Director.

Al Gillett, Chief Engineer.



© 2001 Warren Communications News

Vikki Hooper, Business Manager.

Highest 30 Sec. Rate: \$2200.

City of License: Syracuse. **Station DMA:** Syracuse. **Rank:** 80.

Circulation © 2000 Nielsen. Coverage based on Nielsen study.

Grand Total	Cable TV Households	Non-cable TV Households	Total TV Households
Estimated Station Totals*	400,820	168,660	569,480
Average Weekly Circulation (2000)	245,890	73,483	319,373
Average Daily Circulation (2000)			158,185
Station DMA Total	Cable TV Households	Non-cable TV Households	Total TV Households
Estimated Station Totals*	274,630	86,030	360,660
Average Weekly Circulation (2000)	192,452	59,443	251,895
Average Daily Circulation (2000)			130,349
Other DMA Total	Cable TV Households	Non-cable TV Households	Total TV Households
Estimated Station Totals*	126,190	82,630	208,820
Average Weekly Circulation (2000)	53,439	14,039	67,478
Average Daily Circulation (2000)			27,836

*Estimated station totals are sums of the Nielsen TV and Cable TV household estimates for each county in which the station registers viewing of more than 5% as per the Nielsen Survey Methods.

New York—Utica

WFVX
Ch. 33

Network Service: FOX.

Licensee: Quorum of Utica License LLC, 18 Newbury St., Boston, MA 02116.

Studio: 6878 Greenfield Rd., Rome, NY 13440.

Phone: 315-337-3300. **Fax:** 315-337-1862.

Technical Facilities: Channel No. 33 (584-590 MHz). Authorized power: 854-kw max. visual. Antenna: 633-ft. above av. terrain, 157-ft. above ground, 1532-ft. above sea level.

Latitude 43° 02' 14"
Longitude 75° 26' 40"

Transmitter: Prospect Hill, Skyline Dr., Kirkland.

Digital Facilities: Channel No. 27 (548-554 MHz). Power: 688-kw max. visual. Antenna: 1420-ft. above av. terrain, 984-ft. above ground.

Latitude 43° 02' 14"
Longitude 75° 26' 40"

FCC Digital File Number: BPCDT-19991029AIE (pending).

Note: Latitude and longitude coordinates shown are based on the North American Datum of 1927 (NAD 27) as currently required by the Mass Media Bureau of the FCC.

News Service: INN.

Ownership: Quorum Broadcast Holdings Inc.

Began Operation: December 9, 1986. Sale to present owner by Mohawk Valley Broadcasting approved by FCC May 7, 1996.

Represented (sales): Settel Inc.

Represented (legal): Arter & Hadden LLP.

Personnel:

Don Gragg, Vice President & General Manager.

Steve Ventura, Regional & Local Sales Manager.

Allan Pullman, Chief Engineer.

David Martin, Promotion Director.

Gene Allen, Program Director.

Frank Guarnieri, Business Manager.

Jim Charszak, Production Manager.

Rates: On request.



© 2001 Warren Communications News

City of License: Utica. **Station DMA:** Utica. **Rank:** 168.

Circulation © 2000 Nielsen. Coverage based on Nielsen study.

Grand Total	Cable TV Households	Non-cable TV Households	Total TV Households
Estimated Station Totals*	145,310	31,070	176,380
Average Weekly Circulation (2000)	51,440	7,281	58,721
Average Daily Circulation (2000)			19,223
Station DMA Total	Cable TV Households	Non-cable TV Households	Total TV Households
Estimated Station Totals*	75,360	15,710	91,070
Average Weekly Circulation (2000)	36,452	3,981	40,433
Average Daily Circulation (2000)			13,686
Other DMA Total	Cable TV Households	Non-cable TV Households	Total TV Households
Estimated Station Totals*	69,950	15,360	85,310
Average Weekly Circulation (2000)	14,988	3,300	18,288
Average Daily Circulation (2000)			5,537

*Estimated station totals are sums of the Nielsen TV and Cable TV household estimates for each county in which the station registers viewing of more than 5% as per the Nielsen Survey Methods.

New York—Utica

WKTV
Ch. 2

Network Service: NBC.

Licensee: Smith TV of New York Inc., 127 El Paseo, Santa Barbara, CA 93101.

Studio: 5936 Smith Hill Rd., Utica, NY 13502.

Mailing Address: Box 2, Utica, NY 13502.

Phone: 315-733-0404. **Fax:** 315-793-3498.

E-mail: newslink2@wktv.com

Web Site: <http://www.wktv.com>

Technical Facilities: Channel No. 2 (54-60 MHz). Authorized power: 34.7-kw visual, 6.9-kw aural. Antenna: Directional, 1380-ft. above av. terrain, 1065-ft. above ground, 2381-ft. above sea level.

Latitude 43° 06' 09"
Longitude 74° 56' 27"

Transmitter: Near Middleville, NY.

Digital Facilities: Channel No. 29 (560-566 MHz). Power: 131-kw max. visual. Antenna: 1319-ft. above av. terrain, 955-ft. above ground.

Latitude 43° 06' 09"
Longitude 74° 56' 27"

FCC Digital File Number: BPCDT-19991029ABQ (pending).

Note: Latitude and longitude coordinates shown are based on the North American Datum of 1927 (NAD 27) as currently required by the Mass Media Bureau of the FCC.

Multichannel TV Sound: Stereo only.

Satellite Earth Station: Harris, 6-meter; Harris receivers.

News Service: AP.

Ownership: Smith Television of New York Inc. (Group Owner); Harron Television Holdings (Group Owner).

Began Operation: December 1, 1949. Sale to Harron Communications Corp. by Kallet Theatres principals approved by FCC December 30, 1958 (Television Digest, Vol. 14:45, 46, 49; 15:1). Transfer of control to Smith Television of New York Inc. approved by FCC May 27, 1992.

Represented (sales): Katz Continental Television.

Represented (legal): Hogan & Hartson LLP.

Personnel:

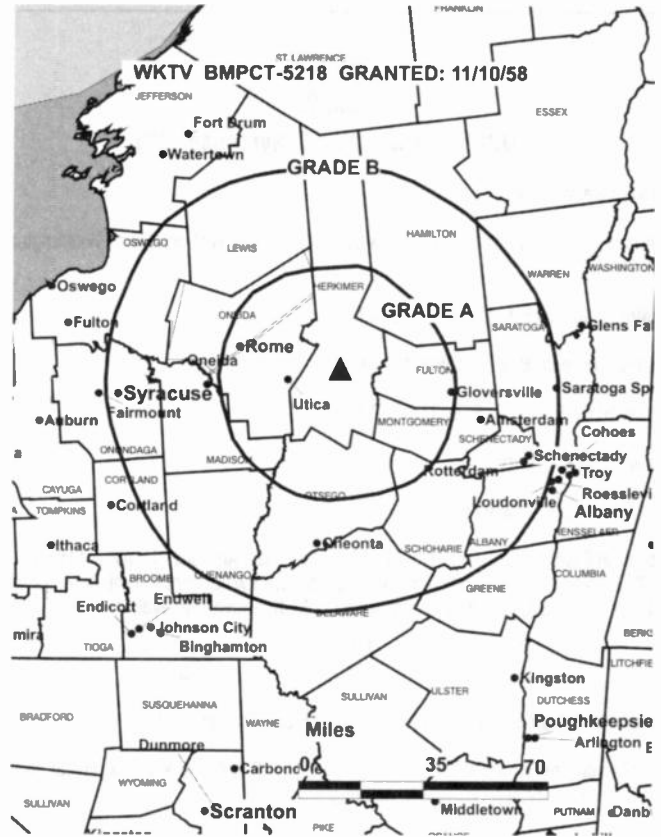
Robert N. Smith, President.

Steve Murren, Vice President & General Manager.

Frank Abbadessa, Local Sales Manager.

Dane Kistner, Chief Engineer.

Vic Velters, News Director.



© 2001 Warren Communications News

Tom Coyne, Program Director.

Tom Erskine, Promotion & Production Director.

Bea Raux, Business Manager.

Highest 30 Sec. Rate: \$2000.

City of License: Utica. **Station DMA:** Utica. **Rank:** 168.

Circulation © 2000 Nielsen. Coverage based on Nielsen study.

Grand Total	Cable TV Households	Non-cable TV Households	Total TV Households
Estimated Station Totals*	160,270	61,610	221,880
Average Weekly Circulation (2000)	89,640	18,966	108,606
Average Daily Circulation (2000)			66,505
Station DMA Total	Cable TV Households	Non-cable TV Households	Total TV Households
Estimated Station Totals*	75,360	21,910	97,270
Average Weekly Circulation (2000)	65,852	12,345	78,197
Average Daily Circulation (2000)			51,945
Other DMA Total	Cable TV Households	Non-cable TV Households	Total TV Households
Estimated Station Totals*	84,910	39,700	124,610
Average Weekly Circulation (2000)	23,789	6,620	30,409
Average Daily Circulation (2000)			14,561

* Estimated station totals are sums of the Nielsen TV and Cable TV household estimates for each county in which the station registers viewing of more than 5% as per the Nielsen Survey Methods.

New York—Utica-Rome

WUTR
Ch. 20

(Affiliated with WIXT, Syracuse, NY)

Network Service: ABC.

Licensee: Central NY News Inc., 1155 Connecticut Ave. NW, 6th Floor, Washington, DC 20036.

Studio: Smith Hill Rd., Utica, NY 13502.

Mailing Address: Box 20, Utica, NY 13503.

Phone: 315-797-5220. **Fax:** 315-797-5409.

E-mail: wutr20@borg.com

Web Site: <http://www.wutr.com/>

Technical Facilities: Channel No. 20 (506-512 MHz). Authorized power: 1156-kw max. & 748-kw horizontal visual, 115.6-kw max. & 74.8-kw horizontal aural. Antenna: 798-ft. above av. terrain, 427-ft. above ground, 1643-ft. above sea level.

Latitude 43° 08' 43"
Longitude 75° 10' 35"

Transmitter: Atop Smith Hill, approx. 2-mi. NE of Utica city limits.

Digital Facilities: Channel No. 30 (566-572 MHz). Power: 50-kw max. visual. Antenna: 780-ft. above av. terrain, 409-ft. above ground.

Latitude 42° 58' 35"
Longitude 75° 02' 08"

FCC Digital File Number: BPCDT-19991027ACO (pending).

Note: Latitude and longitude coordinates shown are based on the North American Datum of 1927 (NAD 27) as currently required by the Mass Media Bureau of the FCC.

Satellite Earth Stations: Andrew, 4.5-meter C-band; United Satellite Systems, 5-meter C-band; Avantek, Scientific-Atlanta receivers.

News Service: AP.

Ownership: The Ackerley Group (Group Owner).

Began Operation: February 28, 1970. Sale to Park Acquisition Inc. approved by FCC March 27, 1995. Sale to Media General Inc. approved by FCC November 22, 1996. (Television Digest, Vol. 36:31, 37:2). Sale to Utica Television Partners LLC from Media General Inc. approved by FCC June 18, 1997. (Vol. 37:28). Sale to present owners from Utica Television Partners LLC approved by FCC January 11, 2000.

Represented (sales): Blair Television.

Represented (legal): Wiley, Rein & Fielding.

Personnel:

Barbara Roberts, General Manager.

Douglas Flanagan, Program Director.

John Swann, News Director.

WUTR BPCT-790426KG GRANTED: 5/30/80



© 2001 Warren Communications News

Robert Hajec, Chief Engineer.

Rates: On request.

City of License: Utica. **Station DMA:** Utica. **Rank:** 168.

Circulation © 2000 Nielsen. Coverage based on Nielsen study.

Grand Total	Cable TV Households	Non-cable TV Households	Total TV Households
Estimated Station Totals*	149,220	34,730	183,950
Average Weekly Circulation (2000)	65,622	8,200	73,821
Average Daily Circulation (2000)			32,815
Station DMA Total	Cable TV Households	Non-cable TV Households	Total TV Households
Estimated Station Totals*	75,360	15,710	91,070
Average Weekly Circulation (2000)	52,572	5,837	58,409
Average Daily Circulation (2000)			27,112
Other DMA Total	Cable TV Households	Non-cable TV Households	Total TV Households
Estimated Station Totals*	73,860	19,020	92,880
Average Weekly Circulation (2000)	13,049	2,363	15,412
Average Daily Circulation (2000)			5,702

*Estimated station totals are sums of the Nielsen TV and Cable TV household estimates for each county in which the station registers viewing of more than 5% as per the Nielsen Survey Methods.

New York—Carthage-Watertown

WWNY-TV Ch. 7

Network Service: CBS, NBC.

Licensee: United Communications Corp., 120 Arcade St., Watertown, NY 13601.

Studio: 120 Arcade St., Watertown, NY 13601.

Phone: 315-788-3800. **Fax:** 315-782-7468.

E-mail: wwny@wny.com

Web Site: http://www.wny.com

Technical Facilities: Channel No. 7 (174-180 MHz). Authorized power: 316-kw visual, 47-kw aural. Antenna: 720-ft. above av. terrain, 574-ft. above ground, 1696-ft. above sea level.

Latitude	43°	57'	16"
Longitude	75°	43'	45"

Holds CP for change to 725-ft. above av. terrain, 541-ft. above ground, 1663-ft. above sea level. BPCT-890619KF.

Transmitter: Champion Rd., 6-mi. W of Carthage & 9-mi. E of Watertown.

Digital Facilities: Channel No. 35 (596-602 MHz). Power: 5-kw max. visual. Antenna: 655-ft. above av. terrain, 482-ft. above ground.

Latitude	43°	57'	15"
Longitude	75°	43'	45"

FCC Digital File Number: BPCDT-19991028ADN (pending).

Note: Latitude and longitude coordinates shown are based on the North American Datum of 1927 (NAD 27) as currently required by the Mass Media Bureau of the FCC.

Satellite Earth Station: Microdyne, C-band; Scientific-Atlanta receivers.

Ownership: United Communications Corp. (Group Owner).

Began Operation: October 22, 1954. Sale to present owner by Johnson Newspaper Corp. approved by FCC May 11, 1981.

Represented (sales): Katz Continental Television.

Represented (legal): Wood & Brinton.

Represented (engineering): Moffet, Larson & Johnson Inc.

Personnel:

Cathy Pircsuk, Station Manager.

Charles Cusimano, General Sales Manager.

Pat Powers, Local Sales Manager.

Kim Randolph, Broadcast Operations Director.

Scott Atkinson, News Director.

Kelley Shepard, Promotion Director.

Don Rohr, Engineering Director.



© 2001 Warren Communications News

Robin Davis, Business Manager.

James Corbin, Program Director.

Rates: On request.

City of License: Carthage. **Station DMA:** Watertown. **Rank:** 176.

Circulation © 2000 Nielsen. Coverage based on Nielsen study.

Grand Total	Cable	Non-cable	Total
	TV Households	TV Households	TV Households
Estimated Station Totals*	63,240	23,660	86,900
Average Weekly Circulation (2000)	52,903	15,514	68,417
Average Daily Circulation (2000)			45,933
Station DMA Total	Cable	Non-cable	Total
	TV Households	TV Households	TV Households
Estimated Station Totals*	61,410	23,320	84,730
Average Weekly Circulation (2000)	52,182	15,490	67,672
Average Daily Circulation (2000)			45,790
Other DMA Total	Cable	Non-cable	Total
	TV Households	TV Households	TV Households
Estimated Station Totals*	1,830	340	2,170
Average Weekly Circulation (2000)	721	24	745
Average Daily Circulation (2000)			143

*Estimated station totals are sums of the Nielsen TV and Cable TV household estimates for each county in which the station registers viewing of more than 5% as per the Nielsen Survey Methods.

New York—Watertown

WWTI
Ch. 50

Network Service: ABC, FOX.

Licensee: Central NY News Inc., 1155 Connecticut Ave. NW, 6th Floor, Washington, DC 20036.

Studio: 1222 Arsenal St., Watertown, NY 13601.

Mailing Address: Box 6250, Watertown, NY 13601.

Phone: 315-785-8850. **Fax:** 315-785-0127.

E-mail: David@wwti50.com

Web Site: http://www.wwti50.com

Technical Facilities: Channel No. 50 (686-692 MHz). Authorized power: 1000-kw max. visual, 100-kw max. aural. Antenna: 1268-ft. above av. terrain, 975-ft. above ground, 2470-ft. above sea level.

Latitude 43° 52' 47"
Longitude 75° 43' 11"

Transmitter: Hayes Rd., near Denmark.

Digital Facilities: Channel No. 21 (512-518 MHz). Power: 56.5-kw max. visual. Antenna: 1106-ft. above av. terrain, 820-ft. above ground, 0-ft. above sea level.

Latitude 43° 52' 47"
Longitude 75° 43' 12"

FCC Digital File Number: BPCDT-19991029ABH (pending).

Note: Latitude and longitude coordinates shown are based on the North American Datum of 1927 (NAD 27) as currently required by the Mass Media Bureau of the FCC.

Ownership: The Ackerley Group (Group Owner).

Began Operation: January 3, 1988. Transfer to Desert Communications V from Watertown Television Corp., Debtor-in-Possession granted by FCC August 18, 1992. Sale to Watertown Television Corp. by Craig L. Fox, et al., approved by FCC June 22, 1990. Control of Watertown Television Corp. transferred to Smith Broadcasting Group Inc. by Desert Communications. FCC approved transfer March 29, 1996. Sale to present owner by Smith Broadcasting Group Inc. approved by FCC April 18, 2000.

Represented (sales): Seltel Inc.; Canadian Communications Co.

Personnel:

David J. Males, General Manager.

Bill Doyle, Local Sales Manager.

Keith Rudes, Chief Engineer.

Bill Hart, News Director.



© 2001 Warren Communications News

Bobby Walker, Creative Services Director.

Debbie Matusiak, Traffic Manager.

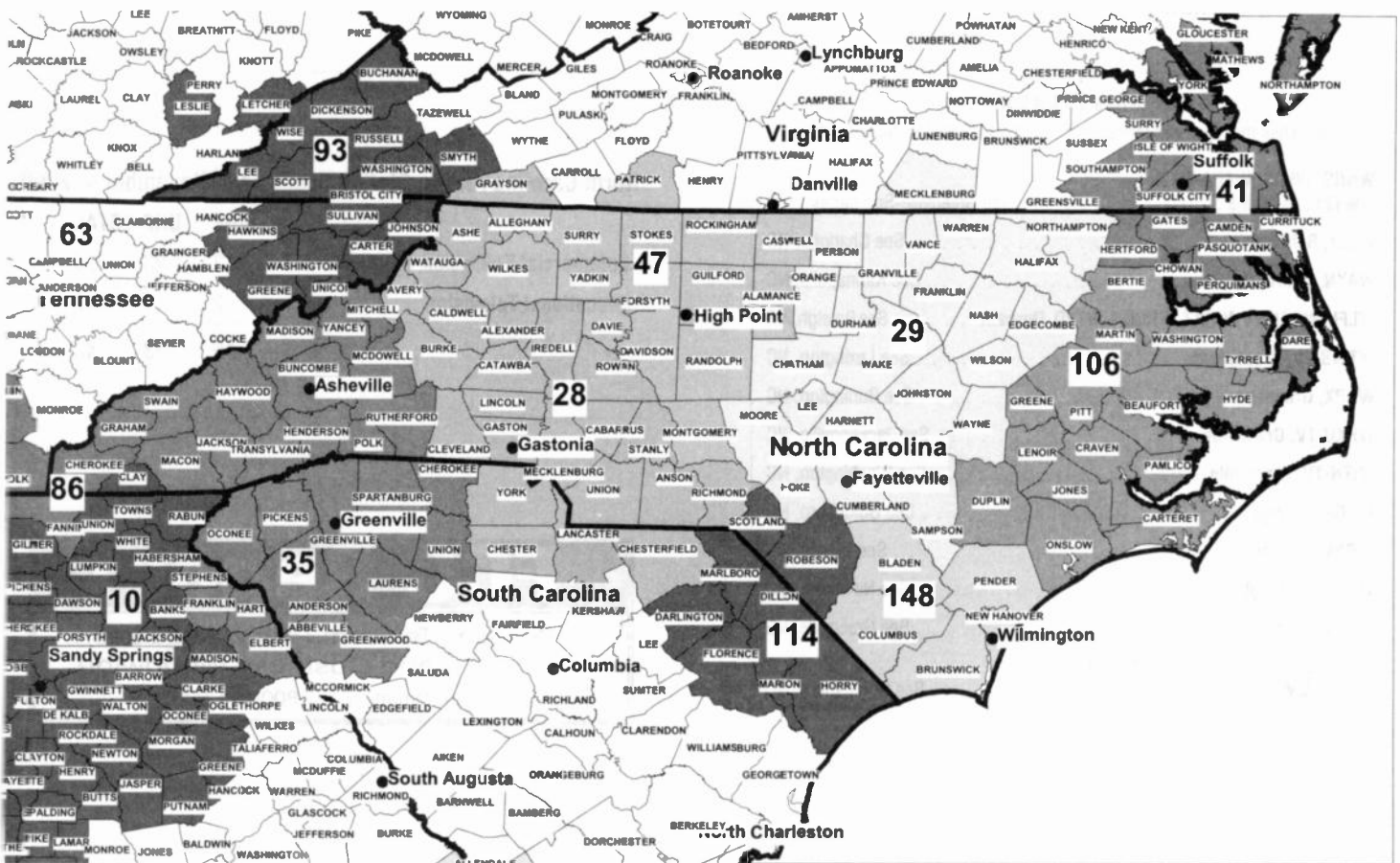
Rates: On request.

City of License: Watertown. **Station DMA:** Watertown. **Rank:** 176.

Circulation © 2000 Nielsen. Coverage based on Nielsen study.

Grand Total	Cable TV Households	Non-cable TV Households	Total TV Households
Estimated Station Totals*	61,410	23,320	84,730
Average Weekly Circulation (2000)	37,222	7,020	44,243
Average Daily Circulation (2000)			18,487
Station DMA Total	Cable TV Households	Non-cable TV Households	Total TV Households
Estimated Station Totals*	61,410	23,320	84,730
Average Weekly Circulation (2000)	37,222	7,020	44,243
Average Daily Circulation (2000)			18,487

*Estimated station totals are sums of the Nielsen TV and Cable TV household estimates for each county in which the station registers viewing of more than 5% as per the Nielsen Survey Methods.



© 2001 Warren Communications News

MARKET	NIelsen DMA TV HOUSEHOLDS	RANK	MARKET AREA COMMERCIAL STATIONS
Atlanta, GA	1,857,220	10	WAGA (5), WATL (36), WGCL-TV (46), WHOT-TV (34), WHSG (63), WPXA (14), WSB-TV (2), WTBS (17), WUPA (69), WXIA-TV (11)
Charlotte, NC	903,950	28	WAXN (64), WBTV (3), WCCB (18), WCNC-TV (36), WFVT (55), WHKY-TV (14), WJZY (46), WSOC-TV (9)
Raleigh-Durham, NC	873,440	29	WFPX (62), WKFT (40), WLFL (22), WNCN (17), WRAL-TV (5), WRAY-TV (30), WRZA (50), WRDC (28), WRPX (47), WTVD (11)
Greenville-Spartanburg, SC-Asheville, NC-Anderson, SC	734,600	35	WASV-TV (62), WBSC-TV (40), WGGG-TV (16), WHNS (21), WLOS (13), WNEG-TV (32), WSPA-TV (7), WYFF (4)
Norfolk-Portsmouth-Newport News, VA	638,190	41	WAVY-TV (10), WGNT (27), WPXV (49), WTKR (3), WTVZ (33), WVBT (43), WVEC-TV (13)
Greensboro-High Point-Winston Salem, NC	600,000	47	WFMY-TV (2), WGHP (8), WGPX (16), WLXI-TV (61), WTWB-TV (20), WUPN-TV (48), WXII (12), WXLV-TV (45)
Chattanooga, TN	323,170	86	WDEF-TV (12), WDSI-TV (61), WELF (23), WFLI-TV (53), WRCB-TV (3), WTVC (9)
Tri-Cities (Bristol, VA-Kingsport-Johnson City, TN)	295,260	93	WCYB-TV (5), WEMT (39), WJHL-TV (11), WKPT-TV (19), WLFG (68)
Greenville-New Bern-Washington, NC	242,290	106	WCTI (12), WEPX (38), WFXI (8), WITN-TV (7), WNCT-TV (9), WPXU-TV (35), WYDO (14)
Florence-Myrtle Beach, SC	230,260	114	WBTW (13), WFBX (43), WPDE-TV (15), WWMB (21)
Wilmington, NC	139,230	148	WECT (6), WSFX-TV (26), WWAY (3)

State Cross Reference List

Communities that receive programs of stations that are located elsewhere.

- WHNS, WLDS, WSPA-TV & WYFF, Asheville** See Greenville-Spartanburg, SC
- WJZY, Belmont** See Charlotte, NC
- WAXN, Charlotte** See Kannapolis, NC
- WLFL, WRAL-TV, WRAZ, WRDC & WTVD, Durham** See Raleigh, NC
- WTWB-TV, Greensboro** See Lexington, NC
- WGPX, Greensboro** See Burlington, NC
- WPXU-TV, Greenville** See Jacksonville, NC
- WITN-TV, Greenville** See Washington, NC
- WNCN, Raleigh** See Goldsboro, NC
- WRAY, Raleigh** See Wilson, NC
- WCTI, Washington** See New Bern, NC
- WEPX & WNCT-TV, Washington** See Greenville, NC
- WFMY-TV, WGHP-TV, WLXI-TV, WUPN-TV, WXII & WXLV-TV, Winston-Salem** See Greensboro, NC

North Carolina Analog Station Totals as of November 1, 2000

	VHF	UHF	TOTAL
Commercial Television	13	23	36
Educational Television	2	10	12
	15	33	48

FCC Report

Covering Telecom Policy, Regulation
and Business Worldwide

For Information, call 800-771-9202

North Carolina—Asheville

WASV-TV Ch. 62

Network Service: UPN.

Licensee: Pappas Telecasting of the Carolinas, 500 S. Chinowth Rd., Visalia, CA 93277.

Studio: 225 Summit St., Biltmore, NC 28803.

Phone: 828-277-0902.

Technical Facilities: Channel No. 62 (758-764 MHz). Authorized power: 12.2-kw max. visual. Antenna: 1106-ft. above av. terrain, 92-ft. above ground, 3491-ft. above sea level.

Latitude 35° 31' 39"
Longitude 82° 29' 44"

Holds CP for change to 5000-kw max. visual, 1817-ft. above av. terrain, 656-ft. above ground, 4124-ft. above sea level; lat. 35° 13' 22", long. 82° 32' 57", transmitter to WMY1(FM) tower, Pinnacle Mountain. BMPCT-960911KE.

Requests modification of CP for change to 1823-ft. above av. terrain, 696-ft. above ground, 4122-ft. above sea level; lat. 35° 13' 20", long. 82° 32' 58", transmitter to Pinnacle Mountain. BMPCT-970401KE.

Transmitter: 1.33-mi. ENE of intersection of Rte. 25A & Blueridge Pkwy.

Digital Facilities: Channel No. 45 (656-662 MHz). Power: 1000-kw max. visual. Antenna: 1821-ft. above av. terrain, 696-ft. above ground.

Latitude 35° 13' 20"
Longitude 82° 32' 58"

FCC Digital File Number: BPCDT-19991101AGU (pending).

Note: Latitude and longitude coordinates shown are based on the North American Datum of 1927 (NAD 27) as currently required by the Mass Media Bureau of the FCC.

Satellite Earth Station: 5-meter C-band.

LMA: Local marketing agreement with WSPA-TV (C), Greenville-Spartanburg-Asheville.

Ownership: Pappas Telecasting Companies (Group Owner).

Began Operation: June 1, 1986. Sale to Video Marketing Network Inc. by Millard V. Oakley approved by FCC September 22, 1988. Left air in 1988. Returned to air June 30, 1995. Sale to present owner by Video Marketing Network Inc. approved by FCC June 30, 1995.

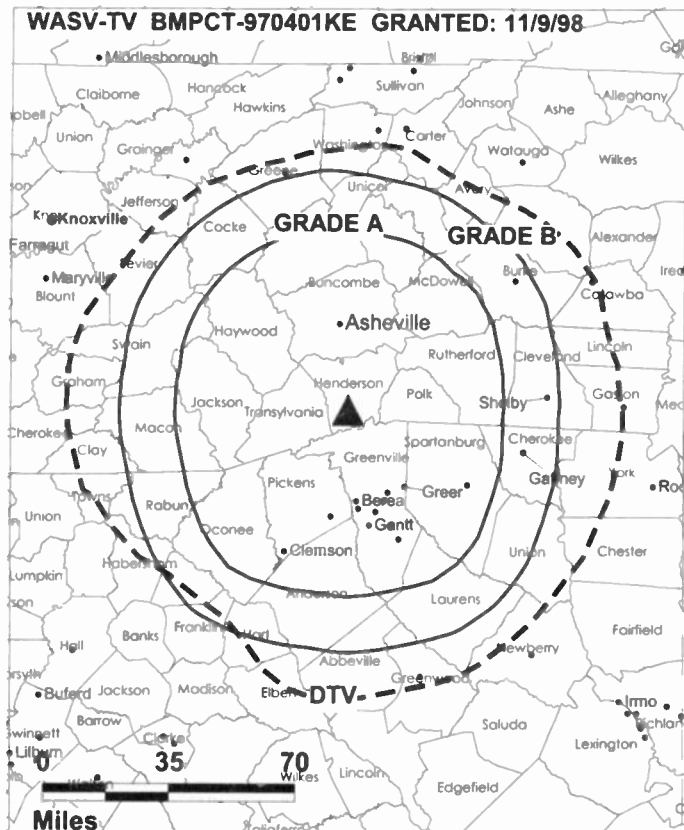
Represented (legal): Borsari & Paxson.

Personnel:

Boyd McClaren, General Manager.

Gene Gibson, Chief Engineer.

Rates: On request.



© 2001 Warren Communications News

City of License: Asheville. **Station DMA:** Greenville-Spartanburg-Asheville-Anderson. **Rank:** 35.

Circulation © 2000 Nielsen. Coverage based on Nielsen study.

Grand Total	Cable TV Households	Non-cable TV Households	Total TV Households
Estimated Station Totals*	415,230	253,410	668,640
Average Weekly Circulation (2000)	124,887	45,709	170,596
Average Daily Circulation (2000)			57,592
Station DMA Total	Cable TV Households	Non-cable TV Households	Total TV Households
Estimated Station Totals*	411,120	230,110	641,230
Average Weekly Circulation (2000)	124,160	43,709	167,868
Average Daily Circulation (2000)			57,188
Other DMA Total	Cable TV Households	Non-cable TV Households	Total TV Households
Estimated Station Totals*	4,110	23,300	27,410
Average Weekly Circulation (2000)	727	2,000	2,728
Average Daily Circulation (2000)			404

*Estimated station totals are sums of the Nielsen TV and Cable TV household estimates for each county in which the station registers viewing of more than 5% as per the Nielsen Survey Methods.

North Carolina—Burlington

WGPX
Ch. 16

Network Service: PAX.

Licensee: Paxson Greensboro License Inc., 601 Clearwater Park Rd., West Palm Beach, FL 33401.

Studio: 1114 N. O'Henry Blvd., Greensboro, NC 27405.

Phone: 336-272-9227. **Fax:** 336-272-9298.

E-mail: johnswisher@pax.net

Web Site: http://www.pax.net

Technical Facilities: Channel No. 16 (482-488 MHz). Authorized power: 4970-kw max. visual. Antenna: 791-ft. above av. terrain, 774-ft. above ground, 1512-ft. above sea level.

Latitude 36° 14' 54"
Longitude 79° 39' 21"

Transmitter: Approx. 0.4-mi. E of US 29, 0.5-mi. W of Rte. 2629, 0.3-mi. N of Rockingham/Guilford county line.

Digital Facilities: Channel No. 14 (470-476 MHz). Power: 150-kw max. visual. Antenna: 725-ft. above av. terrain, 709-ft. above ground, 1447-ft. above sea level.

Latitude 36° 14' 54"
Longitude 79° 39' 21"

Transmitter: Approx. 0.62-mi. at 71°T from the intersection of US. Hwy 29 & Benaja Rd.

FCC Digital File Number: BPDC-990507KG (pending).

Note: Latitude and longitude coordinates shown are based on the North American Datum of 1927 (NAD 27) as currently required by the Mass Media Bureau of the FCC.

Satellite Earth Station: Paracclipse, 3-meter C-band; ChannelMaster, M/A-Corn receivers.

Ownership: Paxson Communications Corp. (Group Owner).

Began Operation: August 7, 1984. Sale of 20% to Carmelo Selestre from Kearn family members approved by FCC November 7, 1984. Sale to Jack Rehburg approved by FCC November 20, 1985. Sale to present owner by Television Communications Inc. approved by FCC July 15, 1996 (Television Digest, Vol. 36:19).

Represented (legal): Dow, Lohnes & Albertson PLLC.

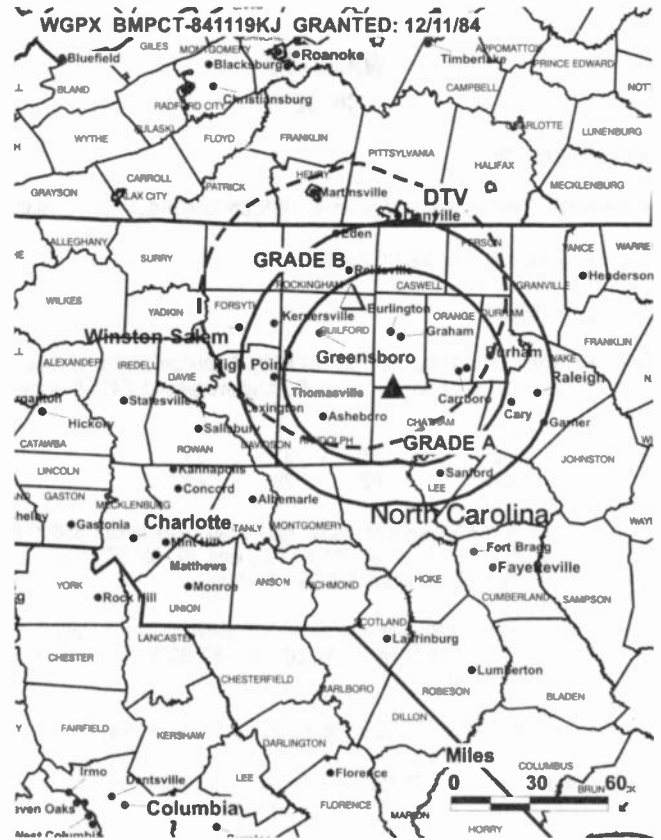
Personnel:

Michael Schiefer, General Manager.

Michelle Barnhill, Business Manager.

John Swisher, Chief Engineer.

Highest 30 Sec. Rate: \$75.



© 2001 Warren Communications News

City of License: Burlington. **Station DMA:** Greensboro-High Point-Winston Salem. **Rank:** 47.

Circulation © 2000 Nielsen. Coverage based on Nielsen study.

Grand Total	Cable TV Households	Non-cable TV Households	Total TV Households
Estimated Station Totals*	359,640	175,740	535,380
Average Weekly Circulation (2000)	69,944	28,278	98,222
Average Daily Circulation (2000)			32,109
Station DMA Total	Cable TV Households	Non-cable TV Households	Total TV Households
Estimated Station Totals*	359,640	160,850	520,490
Average Weekly Circulation (2000)	69,944	27,291	97,235
Average Daily Circulation (2000)			32,033
Other DMA Total	Cable TV Households	Non-cable TV Households	Total TV Households
Estimated Station Totals*	0	14,890	14,890
Average Weekly Circulation (2000)	0	987	987
Average Daily Circulation (2000)			77

*Estimated station totals are sums of the Nielsen TV and Cable TV household estimates for each county in which the station registers viewing of more than 5% as per the Nielsen Survey Methods.

North Carolina—Charlotte

WBTV Ch. 3

Network Service: CBS.

Licensee: Jefferson-Pilot Communications Co., One Julian Price Place, Charlotte, NC 28208.

Studio: One Julian Price Place, Charlotte, NC 28208.

Phone: 704-374-3500. **Fax:** 704-374-3885.

E-mail: webmaster@wbtv.com

Web Site: http://www.wbtv.com

Technical Facilities: Channel No. 3 (60-66 MHz). Authorized power: 100-kw visual, 16.4-kw aural. Antenna: Circularly polarized, 1775-ft. above av. terrain, 1854-ft. above ground, 2572-ft. above sea level.

Latitude 35° 21' 51"
Longitude 81° 11' 13"

Transmitter: Rte. 3, Bob Friday Rd., Dallas.

Note: Latitude and longitude coordinates shown are based on the North American Datum of 1927 (NAD 27) as currently required by the Mass Media Bureau of the FCC.

Multichannel TV Sound: Stereo only.

Satellite Earth Stations: Satcom Technologies, 5.6-meter Ku-band; Scientific-Atlanta, 7-meter C-band; Scientific-Atlanta, 10-meter C-band; Microdyne, Scientific-Atlanta receivers.

SNG Mobile Dish: 2.3 meter Ku-band.

AM Affiliate: WBT, 50-kw, 1110 kHz.

FM Affiliate: WBT-FM, 25-kw, 99.3 MHz; WLNK, 100-kw, 107.9 MHz, 1700-ft.

News Service: AP.

Ownership: Jefferson-Pilot Communications Co. (Group Owner).

Began Operation: July 15, 1949.

Represented (sales): Petry Television Inc.

Represented (legal): Wiley, Rein & Fielding.

Represented (engineering): Denny & Associates PC.

Personnel:

Theresa Stone, President.

John Shreves, President, Television.

Mary MacMillan, Vice President & General Manager.

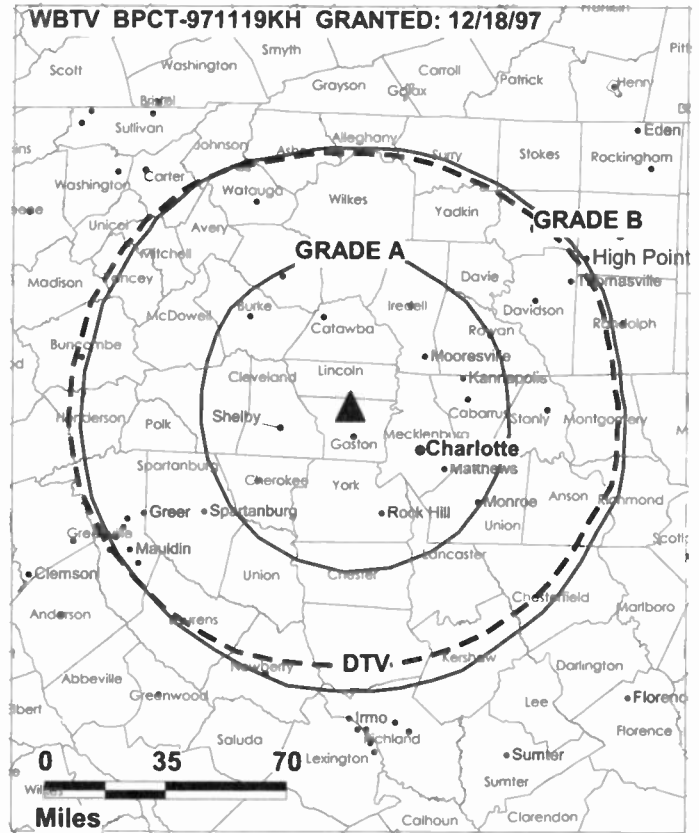
Ron Miller, Vice President & Station Manager.

Joe Weatherly, Vice President, Finance.

Howard Carver, General Sales Manager.

Tim Alwan, National Sales Manager.

Terry Phillips, Broadcast Operations Manager.



© 2001 Warren Communications News

Ellen Miller, News Manager.

Randy Merritt, Production Manager.

Bob Morris, Creative Services Manager.

Alice Prince, Business Manager.

Bernadine Simmons, Community Affairs Director.

Rates: On request.

City of License: Charlotte. Station DMA: Charlotte. Rank: 28.

Circulation © 2000 Nielsen. Coverage based on Nielsen study.

Grand Total	Cable TV Households	Non-cable TV Households	Total TV Households
Estimated Station Totals*	680,880	504,000	1,184,880
Average Weekly Circulation (2000)	458,554	200,539	659,093
Average Daily Circulation (2000)			350,090
Station DMA Total	Cable TV Households	Non-cable TV Households	Total TV Households
Estimated Station Totals*	586,630	293,940	880,570
Average Weekly Circulation (2000)	426,705	173,800	600,505
Average Daily Circulation (2000)			326,848
Other DMA Total	Cable TV Households	Non-cable TV Households	Total TV Households
Estimated Station Totals*	94,250	210,060	304,310
Average Weekly Circulation (2000)	31,849	26,739	58,588
Average Daily Circulation (2000)			23,242

*Estimated station totals are sums of the Nielsen TV and Cable TV household estimates for each county in which the station registers viewing of more than 5% as per the Nielsen Survey Methods.

North Carolina—Charlotte

WBTV-DT Ch. 23

Network Service: CBS.

Licensee: Jefferson-Pilot Communications Co., One Julian Price Place, Charlotte, NC 28208.

Studio: One Julian Price Place, Charlotte, NC 28208.

Phone: 704-374-3500.

Digital Facilities: Channel No. 23 (524-530 MHz). Power: 1000-kw max. visual. Antenna: 1853-ft. above av. terrain, 1932-ft. above ground, 2650-ft. above sea level.

Latitude	35°	21'	51"
Longitude	81°	11'	13"

Transmitter: Route 3, Bob Friday Rd., Dallas.

Definition: High.

Note: Latitude and longitude coordinates shown are based on the North American Datum of 1927 (NAD 27) as currently required by the Mass Media Bureau of the FCC.

Ownership: Jefferson-Pilot Communications Co. (Group Owner).

Began Digital Operation: November 1, 1998.

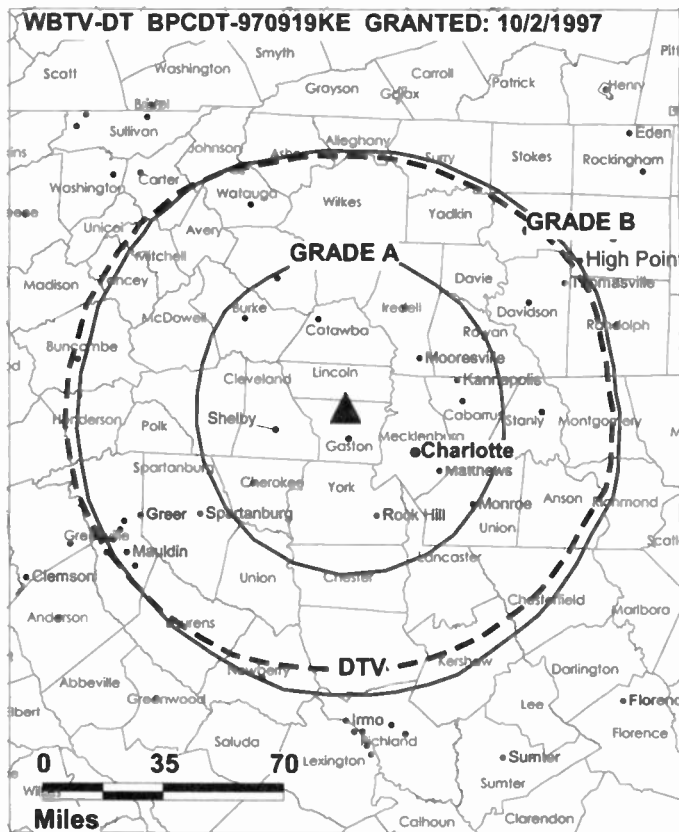
Represented (legal): Wiley, Rein & Fielding.

Represented (engineering): Denny & Associates PC.

Personnel:

Mary MacMillan, General Manager.

Terry Phillips, Chief Engineer.



Rates: On request.

City of License: Charlotte. **Station DMA:** Charlotte. **Rank:** 28.

North Carolina—Charlotte

WCCB
Ch. 18

Network Service: FOX.

Licensee: North Carolina Broadcasting Partners, One Television Place, Charlotte, NC 28205.

Studio: One Television Place, Charlotte, NC 28205.

Phone: 704-372-1800. **Fax:** 704-376-3415.

E-mail: station@fox18wccb.com

Web Site: http://www.fox18wccb.com

Technical Facilities: Channel No. 18 (494-500 MHz). Authorized power: 2090-kw max. & 1580-kw horizontal visual, 174-kw horizontal aural. Antenna: 1276-ft. above av. terrain, 1143-ft. above ground, 1943-ft. above sea level.

Latitude 35° 15' 56"
Longitude 80° 44' 06"

Transmitter: 0.5-mi. SE of Newell.

Digital Facilities: Channel No. 27 (548-554 MHz). Power: 83.2-kw max. visual. Antenna: 1201-ft. above av. terrain, 1099-ft. above ground, 1880-ft. above sea level.

Latitude 35° 16' 01"
Longitude 80° 44' 05"

Transmitter: Newell-Hickory Rd.

FCC Digital File Number: BPCDT-980803KO. Granted: August 20, 1998.

Note: Latitude and longitude coordinates shown are based on the North American Datum of 1927 (NAD 27) as currently required by the Mass Media Bureau of the FCC.

Satellite Earth Stations: Scientific-Atlanta, 7-meter; Scientific-Atlanta, 10-meter; Scientific-Atlanta receivers.

Ownership: Bahakel Communications Ltd. (Group Owner).

Began Operation: December 7, 1953. Hugh Deadwyler acquired station as WAYS-TV from G. W. Dowdy & associates for token \$4 in December 1954, then took station off air March 15, 1955 (*Television Digest*, Vol. 11:12). While in off-air CP stations, Deadwyler sold station to Century Advertising, of which he was part owner (Vol. 13:7). Resumed operation September 5, 1961. Century took station off air May 16, 1963. Sale to present owner, who changed call letters from WUTV & resumed operation November 1, 1964, approved by FCC August 20, 1964 (Vol. 4:26, 35).

Represented (sales): Katz Continental Television.

Personnel:

Cy N. Bahakel, President.

Beverly Bahakel Poston, Executive Vice President & Chief Operations Officer.

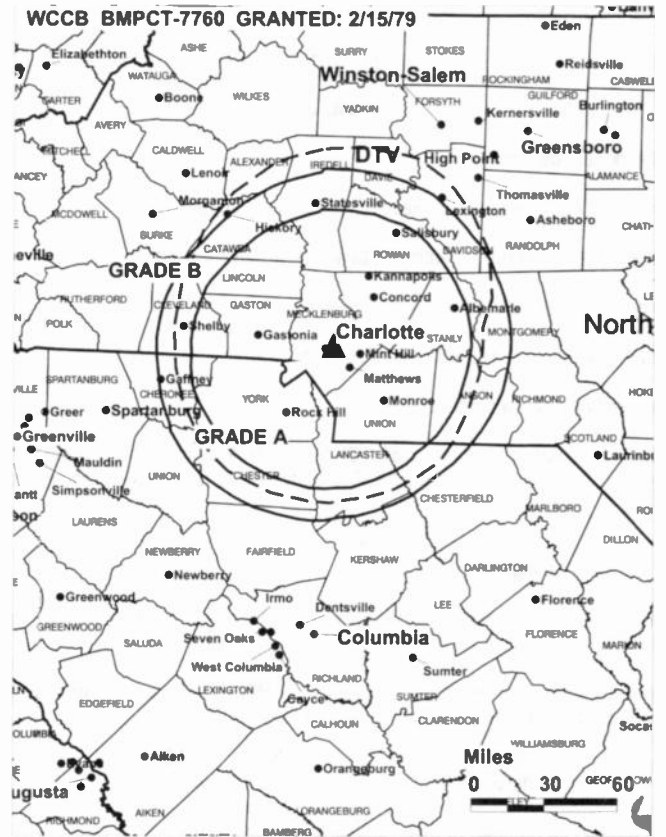
Mark Turner, Vice President & General Manager.

Bob Davis, Operations Manager & Engineering Director.

Butch Allen, General Sales Manager.

Gaston Bates, Local Sales Manager.

Christopher Gray, National Sales Manager.



© 2001 Warren Communications News

Jeff Arrowood, Program & Promotion Director.

Kenny Curnow, Production Manager.

Cathy Hodges, Business Manager.

Ken White, News Director.

Highest 30 Sec. Rate: \$20,000.

City of License: Charlotte. **Station DMA:** Charlotte. **Rank:** 28.

Circulation © 2000 Nielsen. Coverage based on Nielsen study.

Grand Total	Cable TV Households	Non-cable TV Households	Total TV Households
Estimated Station Totals*	607,990	342,790	950,780
Average Weekly Circulation (2000)	348,556	133,272	481,828
Average Daily Circulation (2000)			185,009
Station DMA Total	Cable TV Households	Non-cable TV Households	Total TV Households
Estimated Station Totals*	586,630	286,230	872,860
Average Weekly Circulation (2000)	342,085	127,370	469,455
Average Daily Circulation (2000)			181,185
Other DMA Total	Cable TV Households	Non-cable TV Households	Total TV Households
Estimated Station Totals*	21,360	56,560	77,920
Average Weekly Circulation (2000)	6,471	5,902	12,372
Average Daily Circulation (2000)			3,824

*Estimated station totals are sums of the Nielsen TV and Cable TV household estimates for each county in which the station registers viewing of more than 5% as per the Nielsen Survey Methods.

North Carolina—Charlotte

WCNC-TV Ch. 36

Network Service: NBC.

Licensee: Belo TV Inc., 400 S. Record St., Dallas, TX 75202.

Studio: 1001 Wood Ridge Center Dr., Charlotte, NC 28217-1901.

Phone: 704-329-3636. **Fax:** 704-357-4980.

E-mail: nbc36@vnet.net; wcncv36@aol.com

Web Site: http://www.nbc6.com

Technical Facilities: Channel No. 36 (602-608 MHz). Authorized power: 5000-kw max. visual, 500-kw aural. Antenna: 1982-ft. above av. terrain, 1969-ft. above ground, 2749-ft. above sea level.

Latitude 35° 20' 49.10"
Longitude 81° 10' 14.80"

Transmitter: Between Rtes. 1101 & 1805, 0.9-mi. N of Rte. 1804 near Dallas, Gaston County.

Digital Facilities: Channel No. 22 (518-524 MHz). Power: 828-kw max. visual. Antenna: 1893-ft. above av. terrain, 1880-ft. above ground.

Latitude 35° 20' 49.00"
Longitude 81° 10' 15.00"

FCC Digital File Number: BPCDT-19991005ABC (pending).

Note: Latitude and longitude coordinates shown are based on the North American Datum of 1927 (NAD 27) as currently required by the Mass Media Bureau of the FCC.

Multichannel TV Sound: Stereo only.

Satellite Earth Stations: Andrew, 5-meter C-band; Harris, 3-meter Ku-band; RCA, 6-meter Ku-band; Harris, M/A-Com receivers.

SNG Mobile Dish: Andrew, 2.3-meter Ku-band.

News Services: AP, NBC News Channel, UPI.

Ownership: Belo Corp. (Group Owner).

Began Operation: July 9, 1967. Originally WCTU-TV owned by Harold W. Twisdale, David L. Steel Sr. & others. Sale to R. E. Turner by Emil F. Kratt, Receiver, approved by FCC July 27, 1970. Sale to Westinghouse Broadcasting & Cable approved by FCC March 17, 1980 (*Television Digest*, Vol. 19:21). Sale to Odyssey Partners approved by FCC November 23, 1984 (Vol. 24:15). Sale to Providence Journal Broadcasting approved by FCC November 1, 1988. Sale to present owner by Providence Journal Broadcasting approved by FCC February 28, 1997. (Vol. 36:40, 37:9).

Represented (sales): Harrington, Righter & Parsons Inc.

Represented (legal): Wiley, Rein & Fielding.

Represented (engineering): Smith & Fisher.

Personnel:

Stuart B. Powell, Vice President & General Manager.

Richard Goggin, Broadcast Operations Director.

Lynn Baille, Sales & Marketing Director.

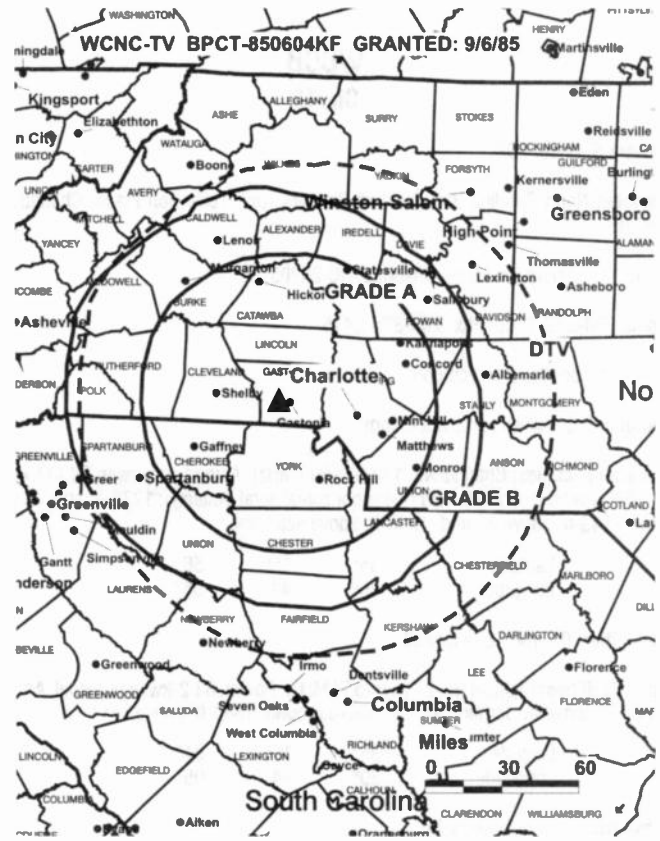
Jon Barcelo, National Sales Manager.

Bill Byrd, Local Sales Manager.

Matt Bowman, Local Sales Manager.

John Dollive, Engineering Director.

A-898



© 2001 Warren Communications News

Keith Conners, Executive News Editor.

Anzio Williams, Assistant News Director.

Janice Harward, Controller.

Rates: On request.

City of License: Charlotte. **Station DMA:** Charlotte. **Rank:** 28.

Circulation © 2000 Nielsen. Coverage based on Nielsen study.

Grand Total	Cable TV Households	Non-cable TV Households	Total TV Households
Estimated Station Totals*	593,940	357,020	950,960
Average Weekly Circulation (2000)	389,818	148,487	538,305
Average Daily Circulation (2000)			248,912
Station DMA Total	Cable TV Households	Non-cable TV Households	Total TV Households
Estimated Station Totals*	567,780	276,750	844,530
Average Weekly Circulation (2000)	386,318	139,492	525,809
Average Daily Circulation (2000)			246,081
Other DMA Total	Cable TV Households	Non-cable TV Households	Total TV Households
Estimated Station Totals*	26,160	80,270	106,430
Average Weekly Circulation (2000)	3,500	8,995	12,495
Average Daily Circulation (2000)			2,831

*Estimated station totals are sums of the Nielsen TV and Cable TV household estimates for each county in which the station registers viewing of more than 5% as per the Nielsen Survey Methods.

**We were the broker
in the 1988 sale of
WCNC-TV**

**THE
TED HEPBURN
COMPANY**

Ted Hepburn, President
325 Garden Rd., Palm Beach, FL 33480
(561) 863-8995

North Carolina—Charlotte

WSOC-DT Ch. 34

Network Service: ABC.

Grantee: WSOC Television Inc., 1901 N. Tryon St., Charlotte, NC 28206.

Studio: 1901 N. Tryon St., Charlotte, NC 28206.

Phone: 704-338-9999.

Digital Facilities: Channel No. 34 (590-596 MHz). Power: 370-kw max. visual. Antenna: 1155-ft. above av. terrain, 1011-ft. above ground, 1867-ft. above sea level.

Latitude	35°	15'	41"
Longitude	80°	43'	38"

Transmitter: N of Plaza Rd., 1.4-mi. SSE of Newell.

Definition: High.

Note: Latitude and longitude coordinates shown are based on the North American Datum of 1927 (NAD 27) as currently required by the Mass Media Bureau of the FCC.

Ownership: Cox Enterprises Inc. (Group Owner).

Began Digital Operation: October 22, 1999.

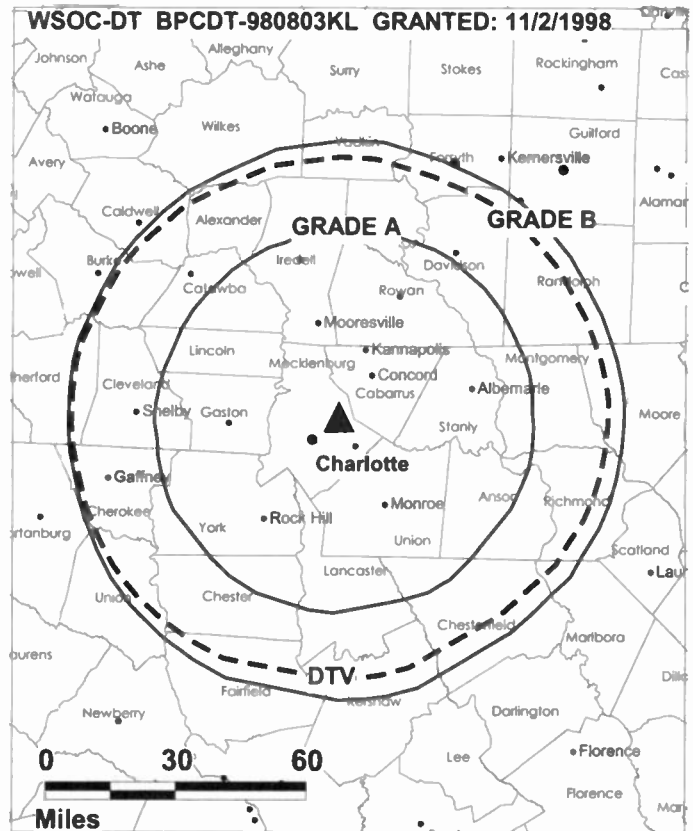
Represented (legal): Dow, Lohnes & Albertson PLLC.

Personnel:

Jerry Black, Technical Engineering Manager.

Rates: On request.

City of License: Charlotte.



© 2001 Warren Communications News

Station DMA: Charlotte. **Rank:** 28.

North Carolina—Charlotte

WSOC-TV Ch. 9

Network Service: ABC.

Licensee: WSOC-TV Holdings Inc., Box 34665, Charlotte, NC 28234.

Studio: 1901-25 N. Tryon St., Charlotte, NC 28206.

Mailing Address: Box 34665, Charlotte, NC 28234.

Phone: 704-335-4999. **Fax:** 704-335-4839.

Web Site: <http://www.gocarolinas.com>

Technical Facilities: Channel No. 9 (186-192 MHz). Authorized power: 316-kw visual, 63.2-kw aural. Antenna: 1179-ft. above av. terrain, 1034-ft. above ground, 1890-ft. above sea level.

Latitude	35°	15'	41"
Longitude	80°	43'	37"

Holds CP for change to 316-kw max. visual, 1207-ft. above av. terrain, 1063-ft. above ground, 1919-ft. above sea level. BPCT-990401LD.

Transmitter: 1.4-mi. SSE of Newell.

Began Digital Operation: October 22, 1999.

Note: Latitude and longitude coordinates shown are based on the North American Datum of 1927 (NAD 27) as currently required by the Mass Media Bureau of the FCC.

Multichannel TV Sound: Stereo only.

Satellite Earth Stations: Satcom Technologies, 5.5-meter Ku-band; Satcom Technologies, 7.3-meter C-band; Satcom Technologies, 7.3-meter Ku-band; Scientific-Atlanta, 7-meter; Scientific-Atlanta receivers.

News Service: AP.

Ownership: Cox Enterprises Inc. (Group Owner).

Began Operation: April 28, 1957. Sale to present owner by E. E. Jones & associates approved by FCC April 8, 1959 (*Television Digest*, Vol. 15:5, 15).

Represented (sales): TeleRep Inc.

Represented (legal): Dow, Lohnes & Albertson PLLC.

Represented (engineering): Cohen, Dippell & Everist PC.

Personnel:

Lee Armstrong, General Manager.

Kay Hall, Program Director.

Jack Dabney, General Sales Manager.

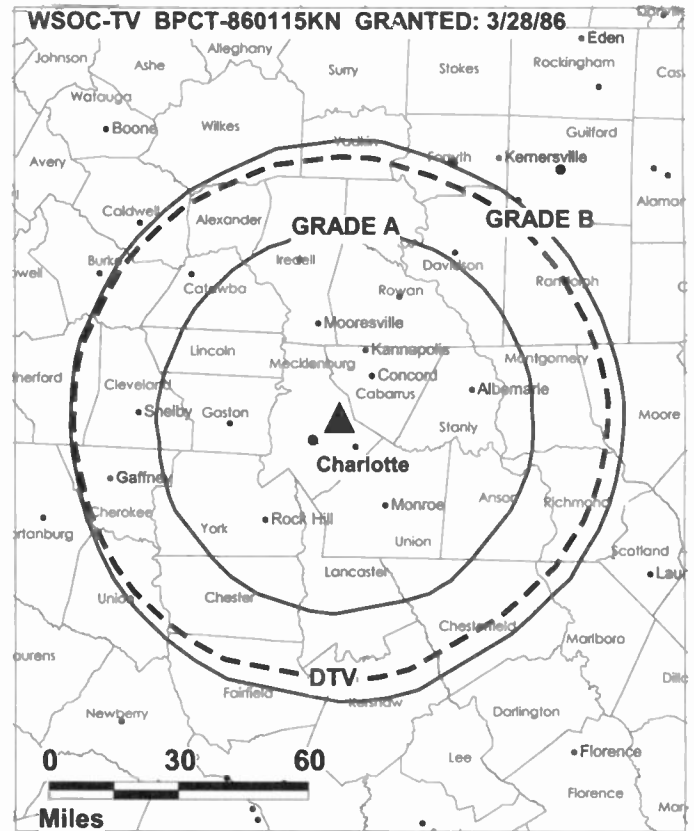
Shawn Bartlett, Sales Director.

Vicki Montet, News Director.

Roxann Nelson, Creative Services Director.

Annette Parks-Taylor, Technical Operations Manager.

Jerry Black, Technical Engineering Manager.



© 2001 Warren Communications News

Bruce Chastine, Controller.

Gregg Moss, Production Manager.

June Noe, Public Relations Manager.

Rates: On request.

City of License: Charlotte. **Station DMA:** Charlotte. **Rank:** 28.

Circulation © 2000 Nielsen. Coverage based on Nielsen study.

Grand Total	Cable TV Households	Non-cable TV Households	Total TV Households
Estimated Station Totals*	639,110	401,100	1,040,210
Average Weekly Circulation (2000)	460,573	201,316	661,889
Average Daily Circulation (2000)			364,804
Station DMA Total	Cable TV Households	Non-cable TV Households	Total TV Households
Estimated Station Totals*	586,630	293,940	880,570
Average Weekly Circulation (2000)	453,061	185,623	638,684
Average Daily Circulation (2000)			358,536
Other DMA Total	Cable TV Households	Non-cable TV Households	Total TV Households
Estimated Station Totals*	52,480	107,160	159,640
Average Weekly Circulation (2000)	7,511	15,693	23,204
Average Daily Circulation (2000)			6,268

*Estimated station totals are sums of the Nielsen TV and Cable TV household estimates for each county in which the station registers viewing of more than 5% as per the Nielsen Survey Methods.

North Carolina—Belmont-Charlotte

WJZY
Ch. 46

Network Service: UPN.

Licensee: WJZY-TV Inc., Box 668400, Charlotte, NC 28266-8400.

Studio: 3501 Performance Rd., Charlotte, NC 28214.

Mailing Address: Box 668400, Charlotte, NC 28266-8400.

Phone: 704-398-0046. **Fax:** 704-393-8407.

E-mail: info@upn46.com

Web Site: http://www.upn46.com

Technical Facilities: Channel No. 46 (662-668 MHz). Authorized power: 5000-kw max. visual, 500-kw max. aural. Antenna: 1948-ft. above av. terrain, 1921-ft. above ground, 2721-ft. above sea level.

Latitude 35° 21' 44"
Longitude 81° 09' 19"

Transmitter: 2.9-mi. NE of Dallas, 0.7-mi. SE of intersection of Hwys. 1001 & 1836.

Digital Facilities: Channel No. 47 (668-674 MHz). Power: 225-kw max. visual. Antenna: 1814-ft. above av. terrain, 1780-ft. above ground.

Latitude 35° 21' 44"
Longitude 81° 09' 19"

FCC Digital File Number: BPCDT-19990927AAK (pending).

Note: Latitude and longitude coordinates shown are based on the North American Datum of 1927 (NAD 27) as currently required by the Mass Media Bureau of the FCC.

Multichannel TV Sound: Stereo and separate audio program.

Satellite Earth Stations: United Satellite Systems, 4.5-meter Ku-band; United Satellite Systems, 5-meter C-band; Scientific-Atlanta receivers.

LMA: Local marketing agreement with WFVT (W), Rock Hill, SC.

Ownership: Capitol Broadcasting Co. Inc. (Group Owner).

Began Operation: July 8, 1987. Sale to present owner approved by FCC November 20, 1987.

Represented (sales): Settel Inc.

Represented (legal): Fletcher, Heald & Hildreth PLC.

Represented (engineering): Moffet, Larson & Johnson Inc.

Personnel:

Mark Conrad, Vice President & General Manager.

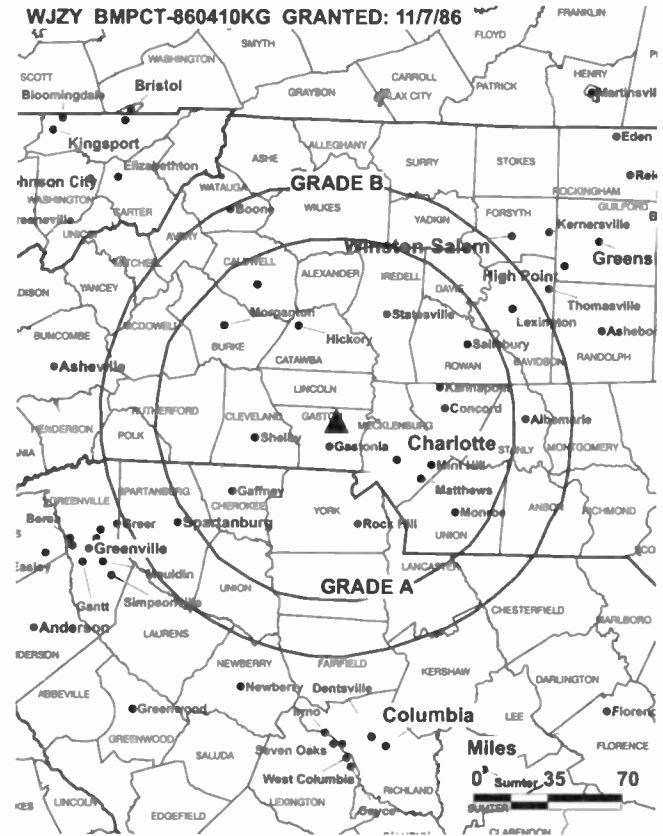
Mark Gray, Station Manager & Program Director.

Steve Parrott, General Sales Manager.

Joe Lesniak, National Sales Manager.

Anne Mackey, Local Sales Manager.

John Bishop, Engineering Manager.



© 2001 Warren Communications News

Duncan Brown, Promotion Manager.

Jacqueline Draper, Business Manager.

Faye Scott, Traffic Supervisor.

Rates: On request.

City of License: Belmont. **Station DMA:** Charlotte. **Rank:** 28.

Circulation © 2000 Nielsen. Coverage based on Nielsen study.

Grand Total	Cable TV Households	Non-cable TV Households	Total TV Households
Estimated Station Totals*	644,880	377,740	1,022,620
Average Weekly Circulation (2000)	234,200	104,048	338,248
Average Daily Circulation (2000)			108,377
Station DMA Total	Cable TV Households	Non-cable TV Households	Total TV Households
Estimated Station Totals*	586,630	277,770	864,400
Average Weekly Circulation (2000)	217,347	90,050	307,397
Average Daily Circulation (2000)			99,661
Other DMA Total	Cable TV Households	Non-cable TV Households	Total TV Households
Estimated Station Totals*	58,250	99,970	158,220
Average Weekly Circulation (2000)	16,853	13,998	30,851
Average Daily Circulation (2000)			8,716

*Estimated station totals are sums of the Nielsen TV and Cable TV household estimates for each county in which the station registers viewing of more than 5% as per the Nielsen Survey Methods.

North Carolina—Fayetteville

WFPX
Ch. 62
(Satellite of WRPX, Rocky Mount, NC)

Network Service: PAX.

Licensee: Paxson Communications License Co. LLC, 601 Clearwater Park Rd., West Palm Beach, FL 33401.

Studio: Intersection of Hwys. 71 & 20, Lumber Bridge, NC 28357.

Sales Office: 5075 Morganton Rd., Fayetteville, NC 28314.

Mailing Address: Drawer 62, Lumber Bridge, NC 28357.

Phones: 910-843-3884; 910-867-6267. **Fax:** 910-843-2873; 910-487-9622.

E-mail: wfay@wfay.com

Web Site: <http://www.paxtv.net>

Technical Facilities: Channel No. 62 (758-764 MHz). Authorized power: 337.3-kw visual, 33.7-kw aural. Antenna: 846-ft. above av. terrain, 855-ft. above ground, 1057-ft. above sea level.

Latitude 34° 53' 05"
 Longitude 79° 04' 31"

Holds CP for change to 946-kw max. visual, 840-ft. above av. terrain, 840-ft. above ground, 1033-ft. above sea level. BMPCT-940805KF.

Transmitter: Hwys. 71 & 20, Lumber Bridge.

Digital Facilities: Channel No. 36 (602-608 MHz). Power: 1000-kw max. visual. Antenna: 794-ft. above av. terrain, 794-ft. above ground, 984-ft. above sea level.

Latitude 84° 53' 05"
 Longitude 79° 04' 29"

Transmitter: Off Rte. 71, approx. 0.31-mi. SW of Lumber Bridge.

FCC Digital File Number: BPCDT-990426KF (pending).

Note: Latitude and longitude coordinates shown are based on the North American Datum of 1927 (NAD 27) as currently required by the Mass Media Bureau of the FCC.

Satellite Earth Stations: AFC, 3.7-meter Ku-band; Paraclipse, 3.6-meter; Paraclipse, 4.8-meter; M/A-Com receivers.

Ownership: Paxson Communications Corp.

Began Operation: March 4, 1985. Sale to present owner by Fayetteville-Cumberland Telecasters Inc. approved by FCC May 15, 1998. (*Television Digest*, Vol. 37:39).

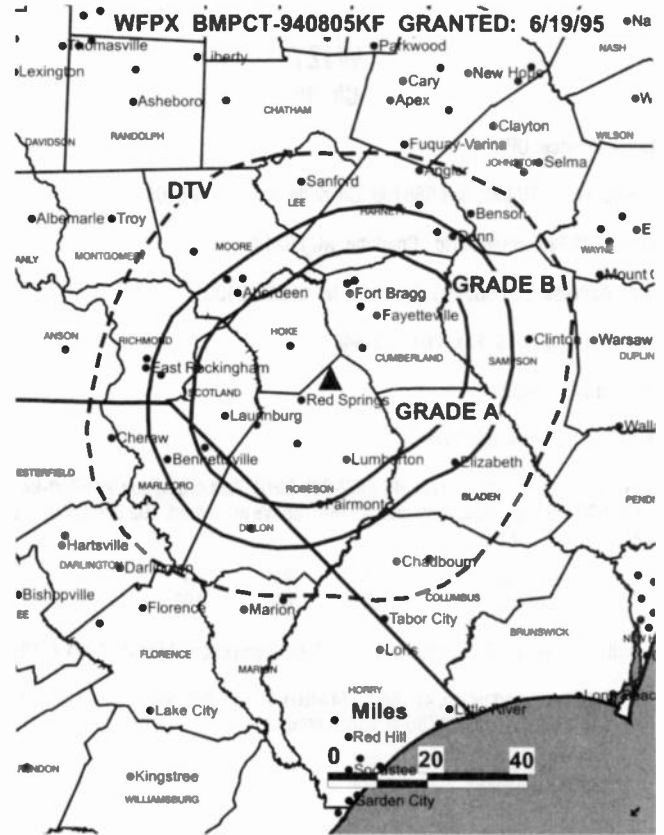
Represented (legal): Baraff, Koerner & Olender PC.

Represented (engineering): Moffet, Larson & Johnson Inc.

Personnel:

David Cavileer, General Manager.

Robbie Brock, Program Manager.



© 2001 Warren Communications News

Jim Hinson, Production Manager.

Peggy Dill, Operations Manager.

Highest 30 Sec. Rate: \$100.

City of License: Fayetteville. **Station DMA:** Raleigh-Durham. **Rank:** 29.

Circulation © 2000 Nielsen. Coverage based on Nielsen study.

Grand Total	Cable TV Households	Non-cable TV Households	Total TV Households
Estimated Station Totals*	149,180	53,650	202,830
Average Weekly Circulation (2000)	30,675	8,194	38,869
Average Daily Circulation (2000)			10,839
Station DMA Total	Cable TV Households	Non-cable TV Households	Total TV Households
Estimated Station Totals*	119,200	22,820	142,020
Average Weekly Circulation (2000)	23,834	3,603	27,437
Average Daily Circulation (2000)			7,230
Other DMA Total	Cable TV Households	Non-cable TV Households	Total TV Households
Estimated Station Totals*	29,980	30,830	60,810
Average Weekly Circulation (2000)	6,841	4,591	11,432
Average Daily Circulation (2000)			3,608

*Estimated station totals are sums of the Nielsen TV and Cable TV household estimates for each county in which the station registers viewing of more than 5% as per the Nielsen Survey Methods.

North Carolina—Fayetteville

WKFT
Ch. 40

Network Service: Independent.

Licensee: Delta Broadcasting Inc., 230 Donaldson St., Fayetteville, NC 28301.

Studio: 230 Donaldson St., Fayetteville, NC 28301.

Phone: 910-323-4040. **Fax:** 910-323-3924.

Technical Facilities: Channel No. 40 (626-632 MHz). Authorized power: 5000-kw max. visual, 500-kw max. aural. Antenna: 1842-ft. above av. terrain, 1749-ft. above ground, 2149-ft. above sea level.

Latitude 35° 30' 45"
Longitude 78° 58' 40"

Transmitter: 5.9-mi. NE of Broadway, 0.65-mi. E of Hwy. 1538 & 0.6-mi. SW of Cape Fear River.

Digital Facilities: Channel No. 38 (614-620 MHz). Power: 1000-kw max. visual. Antenna: 1670-ft. above av. terrain, 1549-ft. above ground.

Latitude 35° 30' 44"
Longitude 78° 58' 41"

Requests CP for change 1000-kw max. visual, 1670-ft. above av. terrain, 1549-ft. above ground; lat. 35° 30' 44", long. 78° 58' 41". BPCDT-1999110AJN.

FCC Digital File Number: (pending).

Note: Latitude and longitude coordinates shown are based on the North American Datum of 1927 (NAD 27) as currently required by the Mass Media Bureau of the FCC.

Multichannel TV Sound: Stereo and separate audio program.

Satellite Earth Stations: ADM, 5-meter; Microdyne, 7-meter; RCA, 0-meter Ku-band; M/A-Com receivers.

Ownership: Bahakel Communications Ltd. (Group Owner).

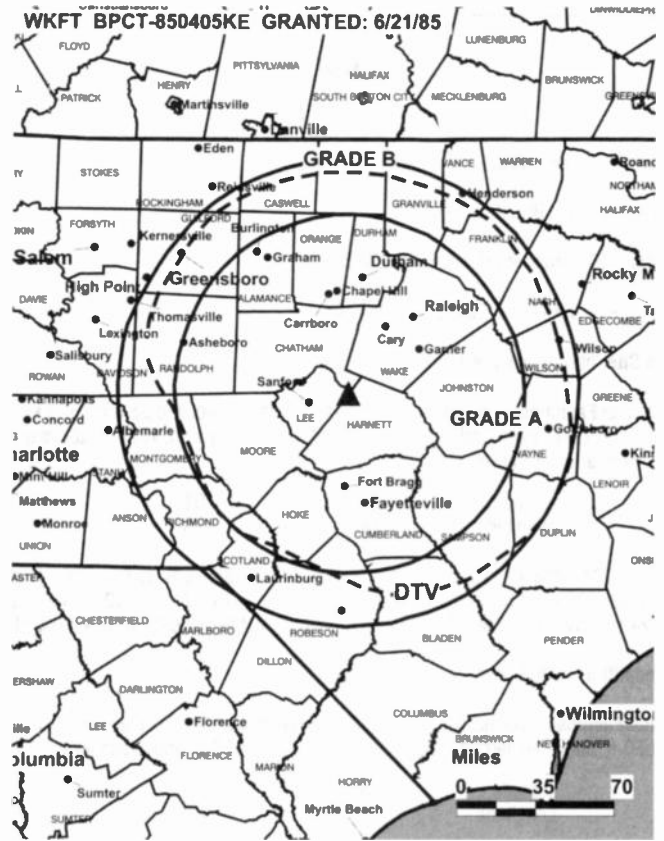
Began Operation: June 1, 1981. Sale to present owner by Allied approved by FCC February 17, 1988. Sale to Allied Communications Co. Inc. approved by FCC January 15, 1994. Sale to Delta Broadcasting Inc. approved by FCC March 20, 1991. Sale to SJL of North Carolina Assoc. by Norman Suttler, et al., approved by FCC June 20, 1985 (*Television Digest*, Vol. 25:15).

Represented (sales): Continental.

Represented (legal): Brooks, Pierce, McLendon, Humphrey & Leonard.

Personnel:

- Cy N. Bahakal, President.
- Mitchell L. Saieed, General Manager.
- Allan Pullman, Chief Engineer.
- Ed Marlowe, Program Director.
- Jim Lamm, Production Manager.



© 2001 Warren Communications News

Susan Telgenhof, Office Manager.

Rates: On request.

City of License: Fayetteville. **Station DMA:** Raleigh-Durham. **Rank:** 29.

Circulation © 2000 Nielsen. Coverage based on Nielsen study.

Grand Total	Cable TV Households	Non-cable TV Households	Total TV Households
Estimated Station Totals*	536,230	390,500	926,730
Average Weekly Circulation (2000)	151,069	76,116	227,185
Average Daily Circulation (2000)			80,643
Station DMA Total	Cable TV Households	Non-cable TV Households	Total TV Households
Estimated Station Totals*	500,280	300,350	800,630
Average Weekly Circulation (2000)	138,737	64,905	203,642
Average Daily Circulation (2000)			73,315
Other DMA Total	Cable TV Households	Non-cable TV Households	Total TV Households
Estimated Station Totals*	35,950	90,150	126,100
Average Weekly Circulation (2000)	12,332	11,211	23,543
Average Daily Circulation (2000)			7,328

*Estimated station totals are sums of the Nielsen TV and Cable TV household estimates for each county in which the station registers viewing of more than 5% as per the Nielsen Survey Methods.

North Carolina—Goldsboro

WNCN
Ch. 17

Network Service: NBC.

Licensee: Outlet Broadcasting Inc.

Studio: 1205 Front St., Raleigh, NC 27609.

Phone: 919-836-1717. **Fax:** 919-836-1747.

Web Site: <http://www.nbc17.com/>

Technical Facilities: Channel No. 17 (488-494 MHz). Authorized power: 2570-kw max. visual, 260-kw max. aural. Antenna: 1575-ft. above av. terrain, 1529-ft. above ground, 1496-ft. above sea level.

Latitude 35° 37' 01"
Longitude 78° 28' 38"

Holds CP for change to 5000-kw max. visual, 2001-ft. above av. terrain, 1902-ft. above ground, 2263-ft. above sea level; lat. 35° 40' 29", long. 78° 31' 40", transmitter to 0.24-mi. SW of U.S. Rte. 70, 1.7-mi. SE of Auburn in Wake County. BPCDT-970916KF.

Transmitter: 2800 Country Lane, Clayton.

Digital Facilities: Channel No. 55 (716-722 MHz). Power: 107-kw max. visual. Antenna: 2060-ft. above av. terrain, 1962-ft. above ground, 2323-ft. above sea level.

Latitude 35° 40' 29"
Longitude 78° 31' 40"

Transmitter: 0.25-mi. SW of U.S. Rte. 70, 1.7-mi. SE of Auburn in Wake County.

FCC Digital File Number: BPCDT-980730KM. Granted: April 9, 1999.

Note: Latitude and longitude coordinates shown are based on the North American Datum of 1927 (NAD 27) as currently required by the Mass Media Bureau of the FCC.

Multichannel TV Sound: Stereo only.

Satellite Earth Stations: DH Satellite, 3.9-meter Ku & C-band; DH Satellite, 4.5-meter Ku & C-band; Paraclipse, 3.5-meter C-band; United Satellite Systems, 5-meter Ku & C-band; Standard Communications receivers.

Ownership: National Broadcasting Co. (Group Owner).

Began Operation: April 11, 1988. Sale to Outlet Communications by Beasley Broadcasting Group approved by FCC June 17, 1994 (*Television Digest*, Vol. 34:20, 33). Sale to present owner by Outlet Communications approved by FCC November 9, 1995 (Vol. 35:28, 32).

Represented (legal): Hogan & Hartson LLP.

Personnel:

Mike Ward, President & General Manager.

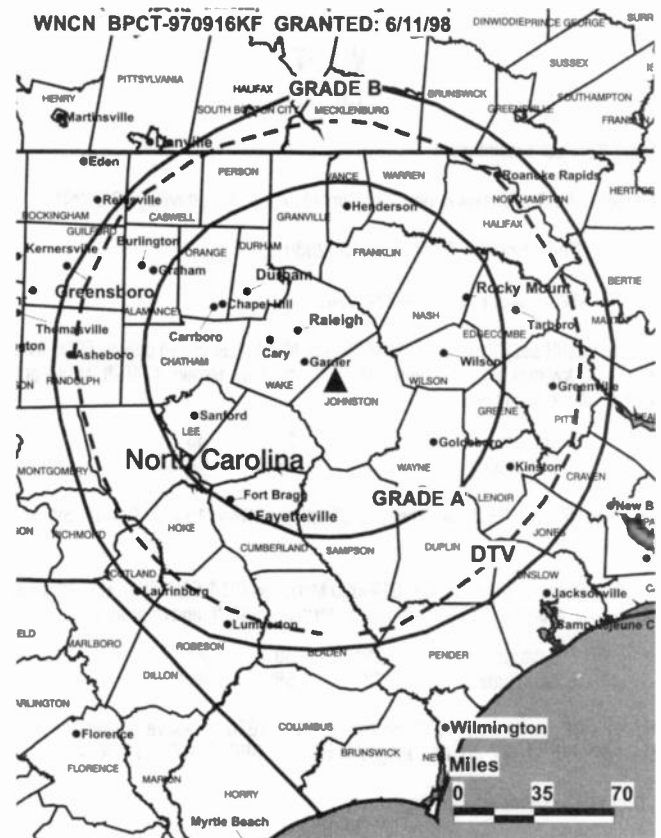
David Doebler, Vice President, Sales.

Karen Klein, National Sales Manager.

Doug Hamilton, Business Manager.

Caroline Claeys, News Director.

Dan Ullmer, Operations & Engineering Director.



© 2001 Warren Communications News

Larry M. Wall, Program Director.

Dan Kurtz, Promotions Manager.

Lowell Briggs, Marketing Director.

Rates: On request.

City of License: Goldsboro. **Station DMA:** Raleigh-Durham. **Rank:** 29.

Circulation © 2000 Nielsen. Coverage based on Nielsen study.

Grand Total	Cable TV Households	Non-cable TV Households	Total TV Households
Estimated Station Totals*	531,280	372,440	903,720
Average Weekly Circulation (2000)	281,293	129,030	410,324
Average Daily Circulation (2000)			164,167
Station DMA Total	Cable TV Households	Non-cable TV Households	Total TV Households
Estimated Station Totals*	529,120	326,770	855,890
Average Weekly Circulation (2000)	280,805	124,959	405,764
Average Daily Circulation (2000)			163,051
Other DMA Total	Cable TV Households	Non-cable TV Households	Total TV Households
Estimated Station Totals*	2,160	45,670	47,830
Average Weekly Circulation (2000)	488	4,071	4,559
Average Daily Circulation (2000)			1,116

*Estimated station totals are sums of the Nielsen TV and Cable TV household estimates for each county in which the station registers viewing of more than 5% as per the Nielsen Survey Methods.

North Carolina—Greensboro-High Point & Winston-Salem

WFMY-TV Ch. 2

Network Service: CBS.

Licensee: WFMY Television Corp., 1615 Phillips Ave., Greensboro, NC 27405.

Studio: 1615 Phillips Ave., Greensboro, NC 27405.

Mailing Address: Box TV-2, Greensboro, NC 27420.

Phone: 336-379-9369. **Fax:** 336-273-9433.

E-mail: news2@wfmy.com

Technical Facilities: Channel No. 2 (54-60 MHz). Authorized power: 100-kw visual, 19.5-kw aural. Antenna: 1842-ft. above av. terrain, 1914-ft. above ground, 2649-ft. above sea level.

Latitude 35° 52' 13"
Longitude 79° 50' 25"

Transmitter: 3.7-mi. NE of Sophia.

Digital Facilities: Channel No. 51 (692-698 MHz). Power: 989-kw max. visual. Antenna: 1868-ft. above av. terrain, 1941-ft. above ground.

Latitude 35° 52' 13"
Longitude 79° 50' 25"

FCC Digital File Number: BPCDT-19991020ABC (pending).

Note: Latitude and longitude coordinates shown are based on the North American Datum of 1927 (NAD 27) as currently required by the Mass Media Bureau of the FCC.

Multichannel TV Sound: Stereo and separate audio program.

Satellite Earth Stations: Transmit/receive SatCom, 9.2-meter C-band; Drake, 4-meter C-band; RCA, 3.7-meter Ku-band; SatCom, 5.5-meter Ku-band; DX Engineering, M/A-Com, Scientific-Atlanta receivers.

News Services: AP, Carolina News Network, CBS Newspath, CNN Newsource, National Weather Wire.

Ownership: Gannett Broadcasting Group (Group Owner).

Began Operation: September 22, 1949. Sale to present owner by Harte-Hanks Communications Gannett Co. January 21, 1988 (*Television Digest*, Vol.27:49; 28:6). Sale to Harte-Hanks Communications by Landmark Communications approved by FCC October 29, 1976 (Vol. 16:27). Sale to Landmark by former owners of Greensboro News Co. approved by FCC December 18, 1964 (Vol. 4:36, 49, 51).

Represented (sales): Blair Television.

Personnel:

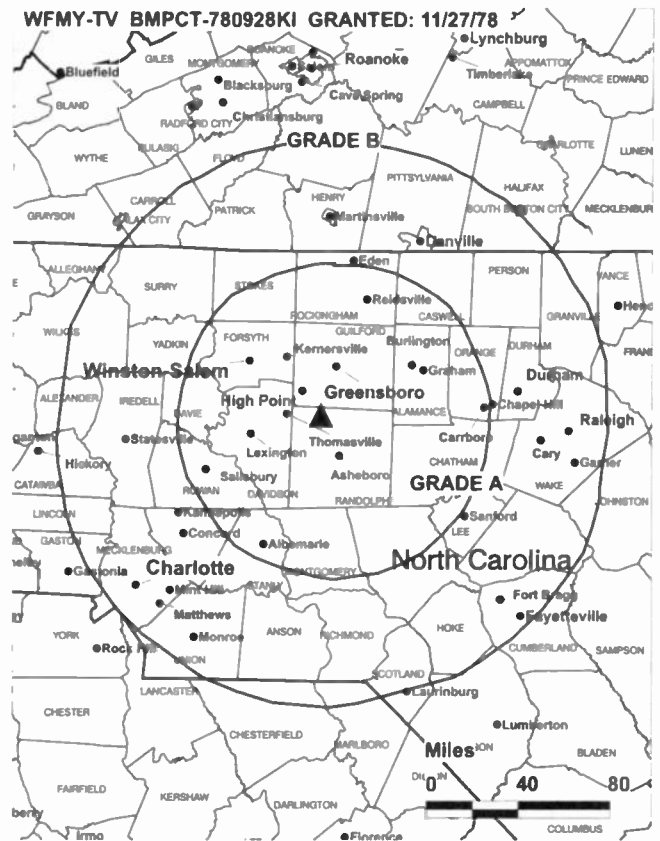
Deborah Hooper, President & General Manager.

Shirley Frye, Vice President, Community Relations.

Sam Foley, General Sales Manager.

Bill Lancaster, Local Sales Manager.

Cecilia Adams, Marketing & Promotions Manager.



© 2001 Warren Communications News

Andy Hitchcock, Engineering & Operations Director.

Larry Schell, Business Manager.

Darren Richards, News Director.

Rates: On request.

City of License: Greensboro. **Station DMA:** Greensboro-High Point-Winston-Salem. **Rank:** 47.

Circulation © 2000 Nielsen. Coverage based on Nielsen study.

Grand Total	Cable TV Households	Non-cable TV Households	Total TV Households
Estimated Station Totals*	493,650	381,710	875,360
Average Weekly Circulation (2000)	323,291	158,952	482,244
Average Daily Circulation (2000)			270,899
Station DMA Total	Cable TV Households	Non-cable TV Households	Total TV Households
Estimated Station Totals*	377,300	211,410	588,710
Average Weekly Circulation (2000)	292,865	126,939	419,805
Average Daily Circulation (2000)			246,399
Other DMA Total	Cable TV Households	Non-cable TV Households	Total TV Households
Estimated Station Totals*	116,350	170,300	286,650
Average Weekly Circulation (2000)	30,426	32,013	62,439
Average Daily Circulation (2000)			24,500

* Estimated station totals are sums of the Nielsen TV and Cable TV household estimates for each county in which the station registers viewing of more than 5% as per the Nielsen Survey Methods.

North Carolina—Greensboro-High Point & Winston-Salem

WGHP
Ch. 8

Network Service: FOX.

Licensee: Fox Television Stations Inc., Box 900, Beverly Hills, CA 90213.

Studio: 2005 Francis St., High Point, NC 27263.

Mailing Address: HP-8, High Point, NC 27261.

Phone: 336-841-8888. **Fax:** 336-841-2288.

E-mail: 75320.361@compuserve.com

Technical Facilities: Channel No. 8 (180-186 MHz). Authorized power: 316-kw visual, 31.62-kw aural. Antenna: 1270-ft. above av. terrain, 1255-ft. above ground, 2032-ft. above sea level.

Latitude 35° 48' 46.50"
Longitude 79° 50' 36.00"

Transmitter: 1.2-mi. SE of Sophia.

Digital Facilities: Channel No. 35 (596-602 MHz). Power: 1000-kw max. visual. Antenna: 1240-ft. above av. terrain, 1158-ft. above ground.

Latitude 35° 48' 47.00"
Longitude 79° 50' 36.00"

FCC Digital File Number: BPCDT-19991005ABQ (pending).

Note: Latitude and longitude coordinates shown are based on the North American Datum of 1927 (NAD 27) as currently required by the Mass Media Bureau of the FCC.

Multichannel TV Sound: Stereo only.

Satellite Earth Stations: Andrew, 4.5-meter C-band; Andrew, 7.1-meter C-band; Comtech, 3.7-meter Ku-band; GE, 3.7-meter Ku-band; Microdyne, 7-meter C-band; Andrew, Cyclesat, Standard Communications receivers.

News Services: AP, Carolina News Network, CNN Newsource, Fox NewsEdge, Sports News Satellite.

Ownership: Fox Television Stations Inc. (Group Owner).

Began Operation: October 14, 1963. Sale to Gulf Broadcast Group by Southern Broadcasting Co. approved by FCC June 16, 1978. Sale to Taft TV & Radio by Gulf approved by FCC May 30, 1985 (Television Digest, Vol. 25:5, 20, 22). Sale to Taft Broadcasting Partners LP approved by FCC October 2, 1987. Sale to Great American TV & Radio approved by FCC December 18, 1991 (Vol. 31:45). Sale to New World Communications Group approved by FCC July 15, 1994 (Vol. 34:19, 38, 42). Sale to present owner by New World Communications approved by FCC June 7, 1995.

Represented (sales): Fox Television Sales.

Represented (legal): Hogan & Hartson LLP.

Personnel:

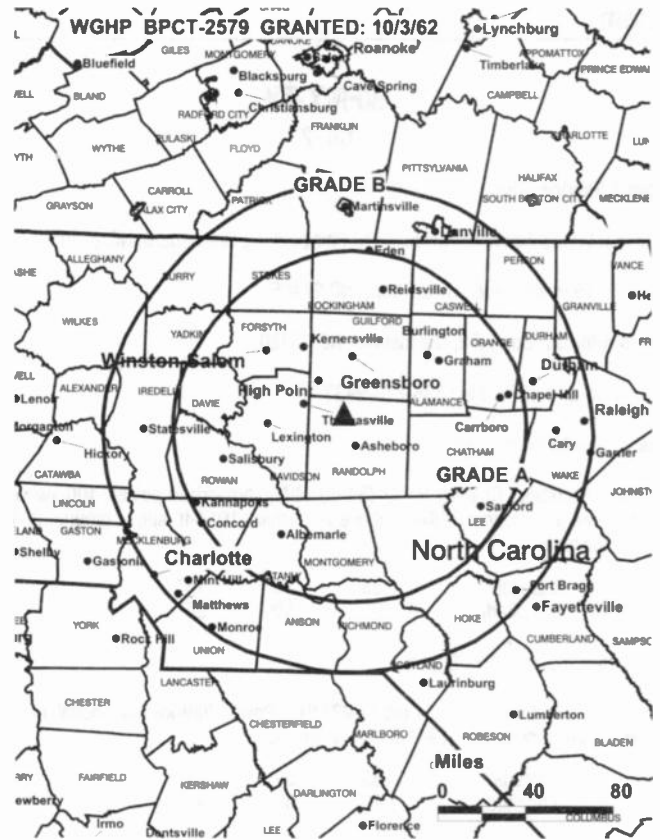
Karen Adams, Vice President & General Manager.

Bob Ladka, Vice President, Finance & Administration.

Dick Daggett, General Sales Manager.

Ross Mason, Engineering Director.

George Pemberton, Operations Director.



© 2001 Warren Communications News

Ramona Alexander, National Sales Manager.

Steve Paicgak, Regional Sales Manager.

Dawn Redding, Local Sales Manager.

Cheryl Carson, News Director.

Council Bradshaw, Promotion Director.

Highest 30 Sec. Rate: \$2000.

City of License: High Point. **Station DMA:** Greensboro-High Point-Winston Salem. **Rank:** 47.

Circulation © 2000 Nielsen. Coverage based on Nielsen study.

Grand Total	Cable TV Households	Non-cable TV Households	Total TV Households
Estimated Station Totals*	504,970	380,690	885,660
Average Weekly Circulation (2000)	290,996	156,502	447,498
Average Daily Circulation (2000)			218,338
Station DMA Total	Cable TV Households	Non-cable TV Households	Total TV Households
Estimated Station Totals*	377,300	211,410	588,710
Average Weekly Circulation (2000)	272,500	121,494	393,994
Average Daily Circulation (2000)			200,936
Other DMA Total	Cable TV Households	Non-cable TV Households	Total TV Households
Estimated Station Totals*	127,670	169,280	296,950
Average Weekly Circulation (2000)	18,497	35,008	53,505
Average Daily Circulation (2000)			17,402

*Estimated station totals are sums of the Nielsen TV and Cable TV household estimates for each county in which the station registers viewing of more than 5% as per the Nielsen Survey Methods.

North Carolina—Greensboro

WLXI-TV Ch. 61

Network Service: TBN.

Licensee: Radiant Life Ministries Inc., Box 1010, Marion, IL 62959.

Studio: 2109 Patterson St., Greensboro, NC 27407.

Phone: 336-855-5610. **Fax:** 336-855-3645.

Technical Facilities: Channel No. 61 (752-758 MHz). Authorized power: 1054-kw max. visual. Antenna: 548-ft. above av. terrain, 463-ft. above ground, 1421-ft. above sea level.

Latitude 36° 08' 57.20"
Longitude 80° 03' 37.50"

Transmitter: SR 150 & Bethel Church Rd., near Kernersville.

Digital Facilities: Channel No. 43 (644-650 MHz). Power: 150-kw max. visual. Antenna: 518-ft. above av. terrain, 440-ft. above ground, 1381-ft. above sea level.

Latitude 36° 08' 57.00"
Longitude 80° 03' 37.00"

Transmitter: On side of existing tower located on Landreth Rd., near Kernersville.

FCC Digital File Number: BPCDT-990803LF (pending).

Note: Latitude and longitude coordinates shown are based on the North American Datum of 1927 (NAD 27) as currently required by the Mass Media Bureau of the FCC.

Satellite Earth Stations: Paracclipse, 3.1-meter C-band; M/A-com receivers.

Ownership: Tri-State Christian TV Inc. (Group Owner).

Began Operation: March 5, 1984. Transfer of control to William Satterfield from Gary S. Smithwick & Harrell Powell Jr. approved by FCC May 23, 1985. Sale to Trinity Broadcasting Network approved by FCC February 24, 1986. Sale to present owner by Trinity approved by FCC October 7, 1991.

Personnel:

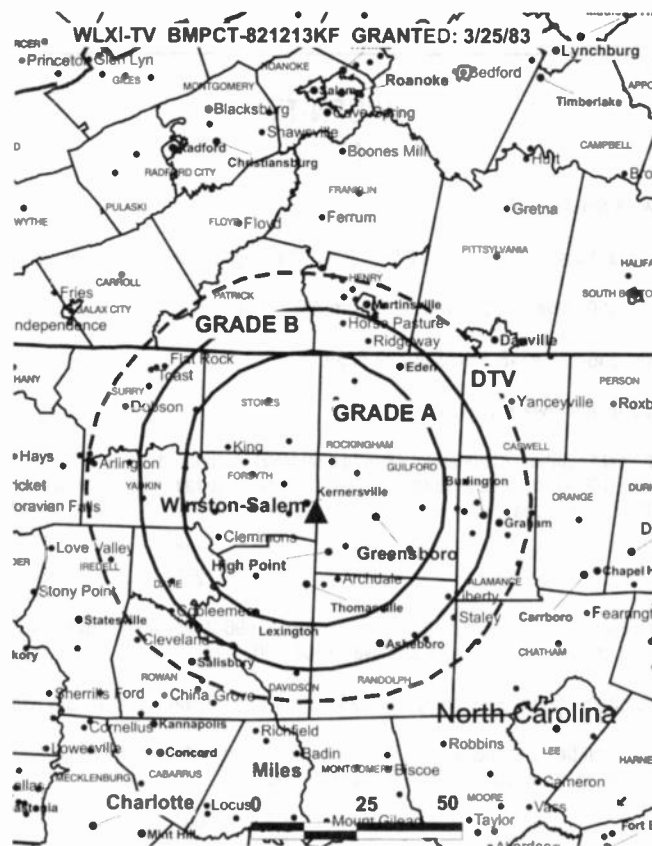
Garth Coonce, President.

Larry L. Patton, Station Manager.

Beverly Hills, Programming.

Carl Bahner, Chief Engineer.

Rates: On request.



© 2001 Warren Communications News

City of License: Greensboro. **Station DMA:** Greensboro-High Point-Winston Salem. **Rank:** 47.

Circulation © 2000 Nielsen. Coverage based on Nielsen study.

Grand Total	Cable	Non-cable	Total
	TV Households	TV Households	TV Households
Estimated Station Totals*	306,850	0	306,850
Average Weekly Circulation (2000)	21,915	0	21,915
Average Daily Circulation (2000)			4,952
Station DMA Total	Cable	Non-cable	Total
	TV Households	TV Households	TV Households
Estimated Station Totals*	306,850	0	306,850
Average Weekly Circulation (2000)	21,915	0	21,915
Average Daily Circulation (2000)			4,952

*Estimated station totals are sums of the Nielsen TV and Cable TV household estimates for each county in which the station registers viewing of more than 5% as per the Nielsen Survey Methods.

North Carolina—Greensboro-High Point & Winston-Salem

WUPN-TV Ch. 48

Network Service: UPN.

Licensee: Mission Broadcasting II Inc., 806 S. Cassingham Rd., Bexley, OH 43209.

Studio: 3500 Myer Lee Dr., Winston-Salem, NC 27101.

Phone: 336-274-4848. **Fax:** 336-722-6289.

Web Site: <http://www.upn48.com>

Technical Facilities: Channel No. 48 (674-680 MHz). Authorized power: 1000-kw max. visual, 100-kw max. aural. Antenna: 1698-ft. above av. terrain, 1914-ft. above ground, 2649-ft. above sea level.

Latitude	35°	52'	13"
Longitude	79°	50'	25"

Requests CP for change 5000-kw max. visual, 1696-ft. above av. terrain, 1699-ft. above ground, 2434-ft. above sea level. BPCT-960712KH.

Transmitter: 1000-ft. E of County Rd. 1926, 0.7-mi. SE of County Rd. 1941, Greensboro.

Digital Facilities: Channel No. 33 (584-590 MHz). Power: 700-kw max. visual. Antenna: 1886-ft. above av. terrain, 1872-ft. above ground.

Latitude	35°	52'	03"
Longitude	79°	49'	26"

FCC Digital File Number: BPCDT-19991101AIL (pending).

Note: Latitude and longitude coordinates shown are based on the North American Datum of 1927 (NAD 27) as currently required by the Mass Media Bureau of the FCC.

Satellite Earth Stations: Harris, 3-meter C-band; Microdyne, 5-meter Ku-band; Harris, M/A-Corn receivers.

LMA: Local marketing agreement with WXLV-TV (A), Winston-Salem.

Ownership: Mission Broadcasting Inc. (Group Owner).

Began Operation: May 9, 1981. Sale to Edward H. Herlihy approved by FCC June 7, 1985 but not consummated (*Television Digest*, Vol. 25:13). Sale to present owner by Guilford Telecasters Inc. approved by FCC June 28, 1996. Sale pending to Sinclair Broadcast Group.

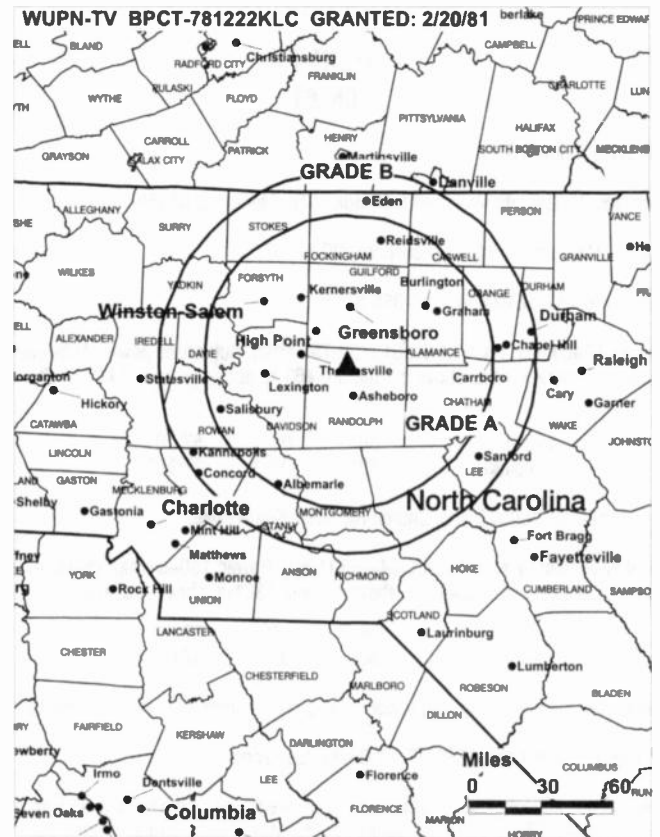
Represented (legal): Arter & Hadden LLP.

Represented (engineering): Moffet, Larson & Johnson Inc.

Personnel:

Kristen L. Norfleet, General Manager.

Rates: \$250.



© 2001 Warren Communications News

City of License: Greensboro. **Station DMA:** Greensboro-High Point-Winston Salem. **Rank:** 47.

Circulation © 2000 Nielsen. Coverage based on Nielsen study.

Grand Total	Cable TV Households	Non-cable TV Households	Total TV Households
Estimated Station Totals*	373,660	289,720	663,380
Average Weekly Circulation (2000)	94,017	48,030	142,047
Average Daily Circulation (2000)			43,649
Station DMA Total	Cable TV Households	Non-cable TV Households	Total TV Households
Estimated Station Totals*	362,830	193,540	556,370
Average Weekly Circulation (2000)	92,381	39,442	131,823
Average Daily Circulation (2000)			42,158
Other DMA Total	Cable TV Households	Non-cable TV Households	Total TV Households
Estimated Station Totals*	10,830	96,180	107,010
Average Weekly Circulation (2000)	1,636	8,589	10,224
Average Daily Circulation (2000)			1,491

*Estimated station totals are sums of the Nielsen TV and Cable TV household estimates for each county in which the station registers viewing of more than 5% as per the Nielsen Survey Methods.

North Carolina—Greensboro-High Point & Winston-Salem

**WXII
Ch. 12**

Network Service: NBC.

Licensee: WXII Hearst-Argyle Television Inc., 888 7th Ave., New York, NY 10106.

Studio: 700 Coliseum Dr., Winston-Salem, NC 27106.

Mailing Address: Box 11847, Winston-Salem, NC 27116.

Phone: 336-721-9944. **Fax:** 336-722-7685.

E-mail: newschannel12@wxii.com

Web Site: http://www.wxii.com

Technical Facilities: Channel No. 12 (204-210 MHz). Authorized power: 316-kw visual, 63.5-kw aural. Antenna: 1980-ft. above av. terrain, 680-ft. above ground, 3095-ft. above sea level.

Latitude 36° 22' 31"
Longitude 80° 22' 27"

Transmitter: Sauratown Mountain, 7-mi. N of King.

FCC Proposed Digital Channel Number: Ch. 31.

Note: Latitude and longitude coordinates shown are based on the North American Datum of 1927 (NAD 27) as currently required by the Mass Media Bureau of the FCC.

Multichannel TV Sound: Stereo and separate audio program.

Satellite Earth Station: Satellite Technology, 3.5-meter, Drake, Standard Communications receivers.

News Services: AP, NBC News Channel.

Ownership: Hearst-Argyle Television Inc. (Group Owner).

Began Operation: September 30, 1953. Sale to Multimedia by Triangle Broadcasting Corp. approved by FCC September 7, 1972 (*Television Digest*, Vol. 11:44; 12:37). Exchanged by Multimedia with WFBC-TV, Greenville, SC for KSDK, St. Louis, MO 1981-82 (Vol. 21:12; 22:1; 23:8). Sale to present owner by Pulitzer Publishing Co. approved by FCC November 24, 1998 (Vol. 38:22, 48).

Represented (sales): Katz American Television.

Represented (engineering): du Treil, Lundin & Rackley Inc.

Personnel:

Henry E. Price, General Manager.

Michael Pulitzer Jr., Station Manager.

Glenn Haygood, General Sales Manager.

Mindy Bloom, National Sales Manager.

John Norvell, Engineering Director.

Robin H. Morrow, Business Manager.

Steve Wilkins, Marketing & Promotion Director.



© 2001 Warren Communications News

Michelle Butt, News Director.

Carrie-Lyn Hobson, Public Service Director.

Highest 30 Sec. Rate: \$3000.

City of License: Winston-Salem. **Station DMA:** Greensboro-High Point-Winston Salem. **Rank:** 47.

Circulation © 2000 Nielsen. Coverage based on Nielsen study.

Grand Total	Cable TV Households	Non-cable TV Households	Total TV Households
Estimated Station Totals*	457,760	306,540	764,300
Average Weekly Circulation (2000)	294,710	131,438	426,147
Average Daily Circulation (2000)			216,321

Station DMA Total	Cable TV Households	Non-cable TV Households	Total TV Households
Estimated Station Totals*	377,300	211,410	588,710
Average Weekly Circulation (2000)	268,406	110,178	378,585
Average Daily Circulation (2000)			200,268

Other DMA Total	Cable TV Households	Non-cable TV Households	Total TV Households
Estimated Station Totals*	80,460	95,130	175,590
Average Weekly Circulation (2000)	26,304	21,259	47,563
Average Daily Circulation (2000)			16,053

*Estimated station totals are sums of the Nielsen TV and Cable TV household estimates for each county in which the station registers viewing of more than 5% as per the Nielsen Survey Methods.

North Carolina—Winston & Salem-Greensboro-High Point

WXLV-TV Ch. 45

Network Service: ABC.

Licensee: Sinclair Broadcast Group, 10706 Beaver Dam Rd., Cockeysville, MD 21030.

Studio: 3500 Myer-Lee Dr., Winston-Salem, NC 27101.

Phone: 336-722-4545. **Fax:** 336-723-8217.

Web Site: <http://www.abc45.com>

Technical Facilities: Channel No. 45 (656-662 MHz). Authorized power: 5000-kw visual. Antenna: 1959-ft. above av. terrain, 738-ft. above ground, 3018-ft. above sea level.

Latitude 36° 22' 37"
Longitude 80° 22' 10"

Transmitter: End of County Rd. 1172, King.

Digital Facilities: Channel No. 29 (560-566 MHz). Power: 1000-kw max. visual. Antenna: 1890-ft. above av. terrain, 1873-ft. above ground.

Latitude 35° 52' 03"
Longitude 79° 49' 26"

FCC Digital File Number: BPCDT-19991101ACF (pending).

Note: Latitude and longitude coordinates shown are based on the North American Datum of 1927 (NAD 27) as currently required by the Mass Media Bureau of the FCC.

Satellite Earth Stations: AFC, 0-meter Ku-band; Comtech, 5-meter C-band; Vertex, 4.5-meter Ku & C-band; Scientific-Atlanta, Standard Agile Omni receivers.

LMA: Local marketing agreement with WUPN-TV (U), Greensboro-High Point & Winston-Salem.

Ownership: Sullivan Broadcasting Co. (Group Owner).

Began Operation: September 23, 1979. Sale to Act III Broadcasting by TVX Broadcast Group approved by FCC December 17, 1986. Sale to present owner by Act III approved by FCC December 15, 1995. Sale pending to Sinclair Broadcast Group (*Television Digest*, Vol. 38:9).

Represented (sales): Seltel Inc.

Represented (legal): Arter & Hadden LLP.

Represented (engineering): Lawrence Behr Associates Inc.

Personnel:

William Aber, General Manager.

Jim Hanning, General Sales Manager.

Jeanette Pruitt, Program Coordinator.

Diane Beasley, Business Manager.

Jim Hays, Promotion Director.

Gil Couch, Chief Engineer.



© 2001 Warren Communications News

Jay Paul, Production Manager.

Rates: On request.


City of License: Winston-Salem. **Station DMA:** Greensboro-High Point-Winston Salem. **Rank:** 47.

Circulation © 2000 Nielsen. Coverage based on Nielsen study.

Grand Total	Cable TV Households	Non-cable TV Households	Total TV Households
Estimated Station Totals*	383,700	264,030	647,730
Average Weekly Circulation (2000)	245,772	71,278	317,049
Average Daily Circulation (2000)			130,164
Station DMA Total	Cable TV Households	Non-cable TV Households	Total TV Households
Estimated Station Totals*	377,300	205,600	582,900
Average Weekly Circulation (2000)	242,405	65,313	307,718
Average Daily Circulation (2000)			127,844
Other DMA Total	Cable TV Households	Non-cable TV Households	Total TV Households
Estimated Station Totals*	6,400	58,430	64,830
Average Weekly Circulation (2000)	3,366	5,965	9,331
Average Daily Circulation (2000)			2,320

*Estimated station totals are sums of the Nielsen TV and Cable TV household estimates for each county in which the station registers viewing of more than 5% as per the Nielsen Survey Methods.

Become a Subscriber to the authoritative weekly information service that provides comprehensive information on cable, cable regulation and regulators...



WARREN'S CABLE REGULATION MONITOR

The Authoritative Weekly News Service Covering Federal, State and Local Cable Activities and Trends

Warren's Cable Regulation Monitor is directed to all professionals who have a strong interest in cable and the effects of cable regulation, particularly those decision-makers who would like detailed coverage of FCC rulemakings, precedents, complaints, waivers, Cable Act-related lawsuits and important timely news coverage.

Published weekly and mailed first class to reach most desks on Monday mornings, **Warren's Cable Regulation Monitor** offers you information so current and comprehensive, you, as a subscriber, will be among the first to learn of significant rate decisions, major developments and serious industry problems.

The Monitor details rate increases made by local cable systems, broken down into groups of comparable systems, and all subscriber complaints filed and FCC decisions resulting...to help cable operators and regulators determine whether their own proposed rate increases are reasonable in light of the 1992 Cable Act and subsequent rulemakings.

Warren's Cable Regulation Monitor coverage includes...

- Definitions of cable markets
- Must-carry and channel position disputes
- Program access complaints
- Overbuilds, SMATV, wireless cable, satellites and other technologies with an impact on effective competition
- Retransmission consent agreements
- Franchise renewals and franchising authorities
- certified by the FCC
- Customer service and technical standard disputes and waivers Activities of state associations and regulators

Become a Subscriber to the weekly information service focused entirely on cable and cable regulation. **Warren's Cable Regulation Monitor** will keep you up-to-the-minute with the constantly shifting ramifications of the 1992 Cable Act.



Warren Communications News • 2115 Ward Court, NW • Washington, D.C. 20037
 Phone: 800-771-9202 • Fax: 202-293-3435 • e-mail: info@warren-news.com

Many leading broadcast and cable executives subscribe to...

Television & Cable Action Update

...the information service for decision-makers who want a weekly report on changes in television and cable including licensing, franchising and other regulatory matters.

"The Update is a valuable marketing tool for us. We use the weekly report to amend our mailing lists and to identify potential business."

Joe Wozniak
Acrodyne, Blue Bell, PA

"The Television & Cable Action Update provides a quick and easy way to keep track of what is going on in the related industries. A real time saver."

Robert Weary
Weary David Henry Struebing
Junction City, KS

The **Television & Cable Action Update** brings you a weekly listing of new applications, permits, sales, franchises, grants and regulatory changes. The Update gives you the advance intelligence you need to locate new leads for equipment and sales, track the expansion and new activities of competitors, target opening markets, and gain advance information about the use of new technologies.

Television & Cable Action Update reports all the latest industry changes as they occur.

For subscription information, call **800-771-9202**



Warren Communications News

North Carolina—Greenville

WEPX
Ch. 38

(Operates satellite WPXU-TV, Jacksonville, NC)

Network Service: PAX.

Grantee: Paxson Greenville License Inc., 601 Clearwater Park Rd., West Palm Beach, FL 33401.

Studio: 600 Country Club Dr., Suite C, Greenville, NC 27834.

Phone: 252-439-0538.

Web Site: <http://www.paxtv.net>

Technical Facilities: Channel No. 38 (614-620 MHz). Authorized power: 3020-kw max. visual. Antenna: 508-ft. above av. terrain, 476-ft. above ground, 545-ft. above sea level.

Latitude 35° 24' 09"
Longitude 77° 25' 10"

Transmitter: County Rd. 1110, 0.2-mi. E of Hanrahan.

FCC Proposed Digital Channel Number: Ch. 38.

Note: Latitude and longitude coordinates shown are based on the North American Datum of 1927 (NAD 27) as currently required by the Mass Media Bureau of the FCC.

Ownership: Paxson Communications Corp. (Group Owner).

Began Operation: December 1, 1998. Sale to present owner by Equity Broadcasting Corp. approved by FCC April 13, 1999.

Represented (legal): David Tillotson.

Represented (engineering): D. C. Williams PE.

Personnel:

Tim Coucke, Chief Engineer.

Rates: On request.

City of License: Greenville.

Communications Daily

The Authoritative News Service of
Electronic Communications
For information, call 800-771-9202



© 2001 Warren Communications News

Station DMA: Greenville-New Bern-Washington. Rank: 106.

Circulation © 2000 Nielsen. Coverage based on Nielsen study.

Grand Total	Cable TV Households	Non-cable TV Households	Total TV Households
Estimated Station Totals*	85,490	36,060	121,550
Average Weekly Circulation (2000)	8,679	4,600	13,278
Average Daily Circulation (2000)			3,038
Station DMA Total	Cable TV Households	Non-cable TV Households	Total TV Households
Estimated Station Totals*	85,490	36,060	121,550
Average Weekly Circulation (2000)	8,679	4,600	13,278
Average Daily Circulation (2000)			3,038

* Estimated station totals are sums of the Nielsen TV and Cable TV household estimates for each county in which the station registers viewing of more than 5% as per the Nielsen Survey Methods.

North Carolina—Greenville-New Bern-Washington

WNCT-TV Ch. 9

Network Service: CBS.

Licensee: Media General Broadcasting Inc., 333 E. Franklin St., Richmond, VA 23219.

Studio: 3221 Evans St., Greenville, NC 27834.

Mailing Address: Box 898, Greenville, NC 27835-0898.

Phones: 919-355-8500; 800-682-0999. **Fax:** 919-355-8568.

Web Site: <http://www.wnct.com>

Technical Facilities: Channel No. 9 (186-192 MHz). Authorized power: 316-kw visual, 31.6-kw aural. Antenna: Circularly polarized, 1890-ft. above av. terrain, 2000-ft. above ground, 2028-ft. above sea level.

Latitude 35° 21' 55"
Longitude 77° 23' 38"

Transmitter: Hwy. 118, 2.5-mi. E of Grifton.

Digital Facilities: Channel No. 10 (192-198 MHz). Power: 35-kw visual. Antenna: 1798-ft. above av. terrain, 1801-ft. above ground.

Latitude 35° 21' 55"
Longitude 77° 23' 38"

FCC Digital File Number: BPCDT-19991025ADP (pending).

Note: Latitude and longitude coordinates shown are based on the North American Datum of 1927 (NAD 27) as currently required by the Mass Media Bureau of the FCC.

Satellite Earth Stations: Transmit/receive Andrew, 4.6-meter Ku-band; AFC, 3.5-meter C-band; Scientific-Atlanta, 4.2-meter C-band; Scientific-Atlanta, 7-meter C-band; DX Antenna, M/A-Com, Scientific-Atlanta, Winegard receivers.

News Services: AP, CBS Newspath, CNN Newsource.

Ownership: Media General Inc. (Group Owner).

Began Operation: December 22, 1953. Sale by Carolina Broadcasting System Inc. approved by FCC February 7, 1962 (*Television Digest*, Vol. 2:7). Sale to Park Acquisition approved by FCC March 27, 1995. Sale to present owner by Park Acquisition approved by FCC November 22, 1996. (Vol. 36:31).

Represented (sales): Blair Television.

Represented (legal): Dow, Lohnes & Albertson PLLC.

Represented (engineering): David Steel & Associates Inc.

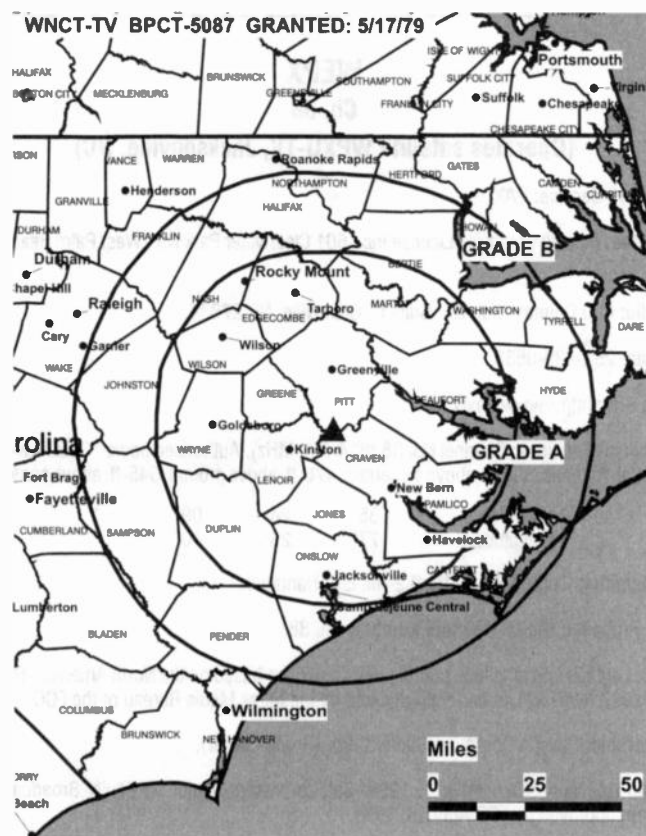
Personnel:

Vickie E. Storm, Vice President & General Manager.

John Bennett, General Sales Manager.

Andrea Clenney, News Director.

Shirley Dale, Program Director.



© 2001 Warren Communications News

Bertie Cartwright, Chief Engineer.

William Morrisette, Business Manager.

Highest 30 Sec. Rate: \$1000.

City of License: Greenville. **Station DMA:** Greenville-New Bern-Washington. **Rank:** 106.

Circulation © 2000 Nielsen. Coverage based on Nielsen study.

Grand Total	Cable TV Households	Non-cable TV Households	Total TV Households
Estimated Station Totals*	397,740	196,680	594,420
Average Weekly Circulation (2000)	224,558	87,036	311,594
Average Daily Circulation (2000)			159,721
Station DMA Total	Cable TV Households	Non-cable TV Households	Total TV Households
Estimated Station Totals*	155,570	80,760	236,330
Average Weekly Circulation (2000)	120,260	54,810	175,070
Average Daily Circulation (2000)			99,635
Other DMA Total	Cable TV Households	Non-cable TV Households	Total TV Households
Estimated Station Totals*	242,170	115,920	358,090
Average Weekly Circulation (2000)	104,298	32,227	136,525
Average Daily Circulation (2000)			60,085

* Estimated station totals are sums of the Nielsen TV and Cable TV household estimates for each county in which the station registers viewing of more than 5% as per the Nielsen Survey Methods.

North Carolina—Greenville

WYDO

Ch. 14

(Satellite of WFXI, Morehead City, NC)

Network Service: FOX.

Licensee: GOCOM License LLC, 7621 Little Ave., Suite 506, Charlotte, NC 28226.

Studio: 5145 Ayden Golf Club Rd., Ayden, NC 28513.

Mailing Address: Suite 506, 7621 Little Ave., Charlotte, NC 28226.

Phone: 252-240-0888. **Fax:** 252-240-2028.

Technical Facilities: Channel No. 14 (470-476 MHz). Authorized power: 1350-kw max. visual. Antenna: 686-ft. above av. terrain, 679-ft. above ground, 718-ft. above sea level.

Latitude 35° 26' 44"
Longitude 77° 22' 08"

Transmitter: Approx. 3.2-mi. SE of Ayden in Pitt County.

Digital Facilities: Channel No. 21 (512-518 MHz). Power: 50-kw max. visual. Antenna: 673-ft. above av. terrain, 673-ft. above ground.

Latitude 35° 26' 44"
Longitude 77° 22' 08"

FCC Digital File Number: BPCDT-19991101AHL (pending).

Note: Latitude and longitude coordinates shown are based on the North American Datum of 1927 (NAD 27) as currently required by the Mass Media Bureau of the FCC.

Ownership: GOCOM Holdings LLC (Group Owner).

Began Operation: July 30, 1992. Sale to GOCOM Communications LLC from KS Family Television Inc. approved by FCC August 4, 1997. Merger with Grapevine Communications Inc. approved by FCC November 1, 1999.

Represented (legal): Cohn & Marks.

Represented (engineering): Lawrence Behr Associates Inc.

Personnel:

Peter D'Brien, Vice President & General Manager.

Don Fisher, General Sales Manager.

Jerry Dowd, Chief Engineer.

Lisa Reed, Traffic Manager.

Paul Kingman, Promotions Manager.

Linda Murphy, Program Director.

Barbara Cash, Office Manager.

Rates: On request.



© 2001 Warren Communications News

City of License: Greenville. **Station DMA:** Greenville-New Bern-Washington. **Rank:** 106.

Circulation © 2000 Nielsen. Coverage based on Nielsen study.

Grand Total	Cable TV Households	Non-cable TV Households	Total TV Households
Estimated Station Totals*	89,230	64,770	154,000
Average Weekly Circulation (2000)	38,231	15,210	53,441
Average Daily Circulation (2000)			20,764
Station DMA Total	Cable TV Households	Non-cable TV Households	Total TV Households
Estimated Station Totals*	75,770	60,550	136,320
Average Weekly Circulation (2000)	37,168	14,252	51,419
Average Daily Circulation (2000)			20,308
Other DMA Total	Cable TV Households	Non-cable TV Households	Total TV Households
Estimated Station Totals*	13,460	4,220	17,680
Average Weekly Circulation (2000)	1,063	958	2,021
Average Daily Circulation (2000)			456

*Estimated station totals are sums of the Nielsen TV and Cable TV household estimates for each county in which the station registers viewing of more than 5% as per the Nielsen Survey Methods.

North Carolina—Hickory

WHKY-TV Ch. 14

Network Service: Independent.

Licensee: The Long Family Partnership, 526 Main Ave. SE, Hickory, NC 28602.

Studio: 526 Main Ave. SE, Hickory, NC 28602.

Mailing Address: Box 1059, Hickory, NC 28603.

Phone: 828-322-5115. **Fax:** 828-322-8256.

E-mail: whky@whky.com

Web Site: http://www.whky.com

Technical Facilities: Channel No. 14 (470-476 MHz). Authorized power: 656.1-kw max. visual, 66-kw max. aural. Antenna: 600-ft. above av. terrain, 487-ft. above ground, 1652-ft. above sea level.

Latitude 35° 43' 57"
Longitude 81° 19' 52"

Transmitter: 526 Main Ave. SE.

Digital Facilities: Channel No. 40 (626-632 MHz). Power: 100-kw max. visual. Antenna: 518-ft. above av. terrain, 384-ft. above ground.

Latitude 35° 43' 57"
Longitude 81° 19' 52"

FCC Digital File Number: BPCDT-19991027ABU (pending).

Note: Latitude and longitude coordinates shown are based on the North American Datum of 1927 (NAD 27) as currently required by the Mass Media Bureau of the FCC.

Satellite Earth Stations: 5 in operation.

AM Affiliate: WHKY, 5-kw, 1290 kHz.

Ownership: The Long Family Partnership.

Began Operation: February 14, 1968.

Represented (legal): Hardy & Carey LLP.

Personnel:

Thomas E. Long, General Manager.

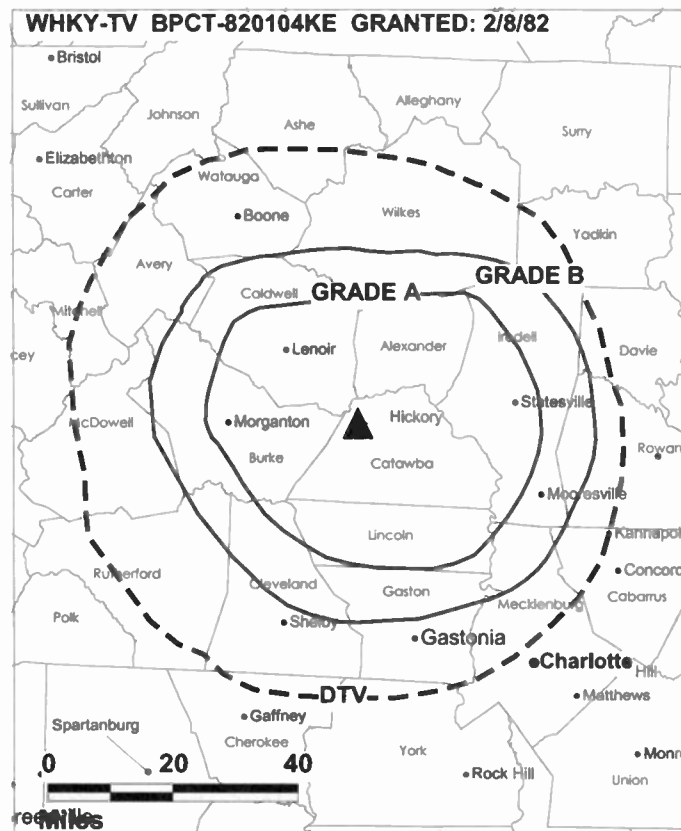
Jeff Long, Station Manager.

James O. Carr, Sales Manager.

Jim Karas, News Director & Assignment Editor.

Jason Savage, Sports Director.

Heather Barlow, Traffic Manager.



Susie Woods, Film Director.

Eric Stafford, Public Service Announcements Director.

Highest 30 Sec. Rate: \$75.

City of License: Hickory. **Station DMA:** Charlotte. **Rank:** 28.

Circulation © 2000 Nielsen. Coverage based on Nielsen study.

Grand Total	Cable TV Households	Non-cable TV Households	Total TV Households
Estimated Station Totals*	62,490	16,740	79,230
Average Weekly Circulation (2000)	4,693	928	5,621
Average Daily Circulation (2000)			1,233
Station DMA Total	Cable TV Households	Non-cable TV Households	Total TV Households
Estimated Station Totals*	62,490	16,740	79,230
Average Weekly Circulation (2000)	4,693	928	5,621
Average Daily Circulation (2000)			1,233

*Estimated station totals are sums of the Nielsen TV and Cable TV household estimates for each county in which the station registers viewing of more than 5% as per the Nielsen Survey Methods.

North Carolina—Jacksonville

WPXU-TV
(formerly WFXZ-TV)
Ch. 35
(Satellite of WEPX, Greenville, NC)

Network Service: PAX.

Grantee: Paxson Communications of Jacksonville-35 Inc., 601 Clearwater Park Rd., West Palm Beach, FL 33401.

Phones: 252-240-0888; 800-849-3699. **Fax:** 252-240-2028.

Studio: See WEPX, Greenville.

Web Site: <http://www.paxtv.net>

Technical Facilities: Channel No. 35 (596-602 MHz). Authorized power: 515-kw max. visual. Antenna: 653-ft. above av. terrain, 640-ft. above ground, 669-ft. above sea level.

Latitude	34°	31'	10"
Longitude	77°	26'	52"

Transmitter: 2.2-mi. SSW of Hwys. 210 & 172 intersection.

Digital Facilities: Channel No. 34 (590-596 MHz). Power: 600-kw max. visual. Antenna: 653-ft. above av. terrain, 640-ft. above ground.

Latitude	34°	31'	10"
Longitude	77°	26'	52"

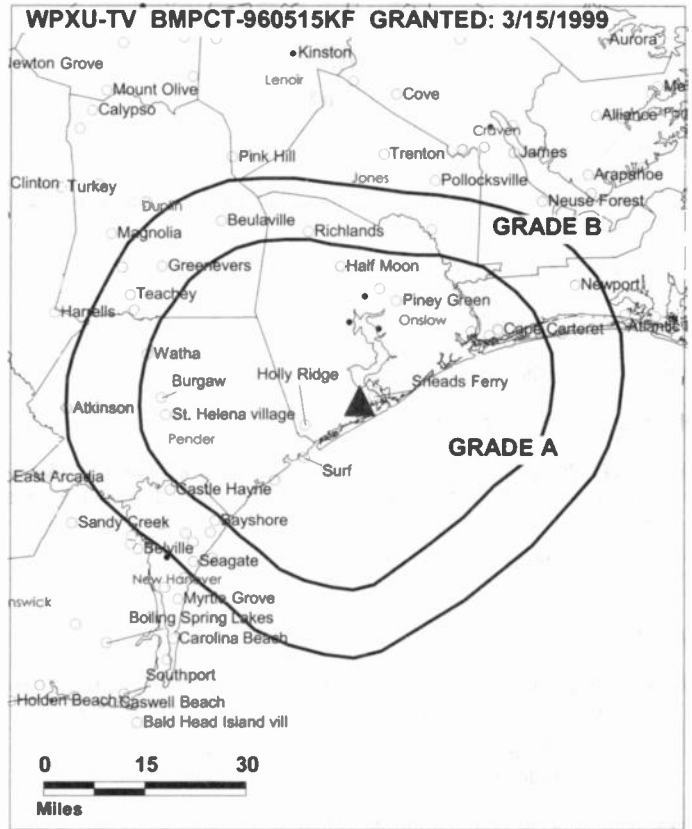
FCC Digital File Number: BPCDT-19991028ACI (pending).

Note: Latitude and longitude coordinates shown are based on the North American Datum of 1927 (NAD 27) as currently required by the Mass Media Bureau of the FCC.

Ownership: Paxson Communications Corp. (Group Owner).

Began Operation: July 26, 1999. Sale to present owner from GOCOM Communications LLC approved by FCC October 1, 1999.

Represented (legal): Cohn & Marks.



© 2001 Warren Communications News

Personnel:

Doner Fishern, General Manager.

Rates: On request.

City of License: Jacksonville. **Station DMA:** Greenville-New Bern-Washington. **Rank:** 106.

Nielsen Data: Not available.

North Carolina—Kannapolis

WAXN
Ch. 64

Network Service: Independent.

Licensee: WSOC-TV Holdings Inc., 3773 Howard Hughes Pkwy., Suite 300-N, Las Vegas, NV 89109.

Studio: 1901 N. Tryon St., Charlotte, NC 28200.

Mailing Address: Box 34665, Charlotte, NC 28234.

Phone: 704-338-9999. **Fax:** 704-371-3131.

Web Site: <http://www.gocarolinas.com>

Technical Facilities: Channel No. 64 (770-776 MHz). Authorized power: 1900-kw max. visual. Antenna: 984-ft. above av. terrain, 840-ft. above ground, 1696-ft. above sea level.

Latitude 35° 15' 41"
Longitude 80° 43' 38"

Transmitter: 1.4-mi. SSE of Newell.

Digital Facilities: Channel No. 50 (686-692 MHz). Power: 200-kw max. visual. Antenna: 1155-ft. above av. terrain, 1011-ft. above ground, 1867-ft. above sea level.

Latitude 35° 15' 41"
Longitude 80° 43' 38"

Transmitter: N of Plaza Ext., 1.4-mi. SSE of Newell.

FCC Digital File Number: BPCDT-990402KF (pending).

Note: Latitude and longitude coordinates shown are based on the North American Datum of 1927 (NAD 27) as currently required by the Mass Media Bureau of the FCC.

Ownership: Cox Enterprises Inc. (Group Owner).

Began Operation: October 15, 1994. Sale to Kannapolis Television Co. by Community Action Communications approved by FCC October 31, 1995. Sale to present owner by Kannapolis Television Co. approved by FCC January 31, 2000.

Represented (sales): TeleRep Inc.

Represented (legal): Dow, Lohnes, Albertson.

Personnel:

Lee Armstrong, General Manager.

Jerry Black, Engineer.

Bruce Chastine, Controller

Shawn Bartelt, Sales Director.

Vicki Montet, News Director.

Paul Briggs, Sales Manager.

Kay Hall, Programming Consultant.



© 2001 Warren Communications News

Gregg Moss, Production Manager.

Rates: On request.

City of License: Kannapolis. **Station DMA:** Charlotte. **Rank:** 28.

Circulation © 2000 Nielsen. Coverage based on Nielsen study.

Grand Total	Cable TV Households	Non-cable TV Households	Total TV Households
Estimated Station Totals*	575,820	264,510	840,330
Average Weekly Circulation (2000)	178,258	56,227	234,485
Average Daily Circulation (2000)			75,295
Station DMA Total	Cable TV Households	Non-cable TV Households	Total TV Households
Estimated Station Totals*	575,820	258,700	834,520
Average Weekly Circulation (2000)	178,258	55,855	234,113
Average Daily Circulation (2000)			75,237
Other DMA Total	Cable TV Households	Non-cable TV Households	Total TV Households
Estimated Station Totals*	0	5,810	5,810
Average Weekly Circulation (2000)	0	372	372
Average Daily Circulation (2000)			58

*Estimated station totals are sums of the Nielsen TV and Cable TV household estimates for each county in which the station registers viewing of more than 5% as per the Nielsen Survey Methods.

North Carolina—Lexington

WTWB-TV (formerly WBFX) Ch. 20

Network Service: WBN.

Licensee: Pappas Telecasting Companies, 500 S. Chinowth Rd., Visalia, CA 93277.

Studio: 622-G Guilford College Rd., Greensboro, NC 27409.

Phone: 336-510-2020. **Fax:** 316-517-2020.

Technical Facilities: Channel No. 20 (506-512 MHz). Authorized power: 5000-kw max. visual. Antenna: 1890-ft. above av. terrain, 1873-ft. above ground, 2612-ft. above sea level.

Latitude	35°	52'	02"
Longitude	79°	49'	26"

Transmitter: 7493 Walker Mill Rd., Randleman.

Digital Facilities: Channel No. 19 (500-506 MHz). Power: 800-kw max. visual. Antenna: 1814-ft. above av. terrain, 1801-ft. above ground.

Latitude	35°	52'	02"
Longitude	79°	49'	26"

FCC Digital File Number: BPCDT-19991025ADZ (pending).

Note: Latitude and longitude coordinates shown are based on the North American Datum of 1927 (NAD 27) as currently required by the Mass Media Bureau of the FCC.

Satellite Earth Station: Paraclipse, 4.5-meter Ku & C-band; Standard Communications Receivers.

SNG Mobile Dish: 2 mesh dishes.

Ownership: Pappas Telecasting Companies (Group Owner).

Began Operation: April 2, 1986. Sale to present owner by Christian TV Network approved by FCC February 9, 1996.

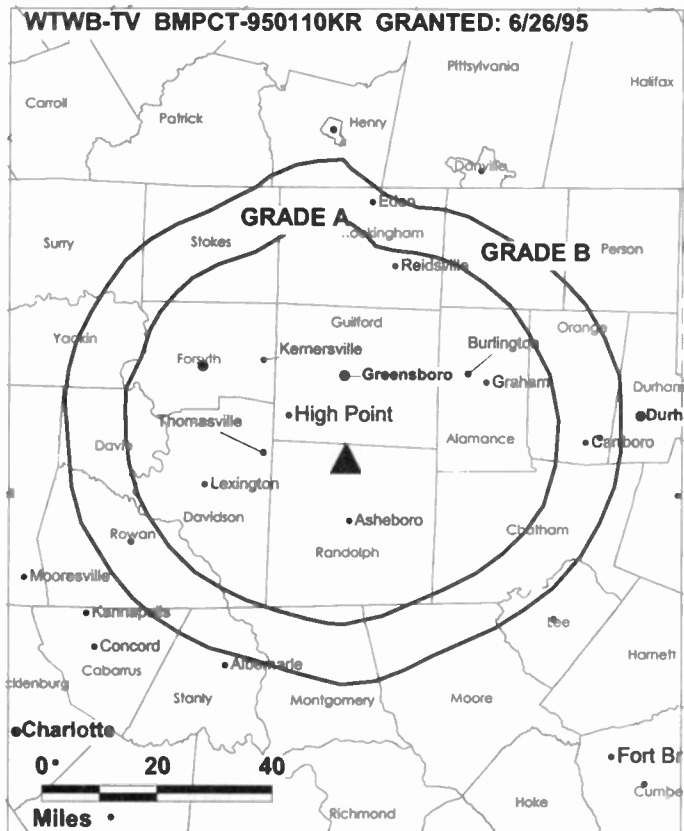
Represented (sales): Harrington, Righter & Parsons Inc.

Represented (legal): Paul, Hastings, Janofsky & Walker LLP.

Personnel:

Kathi Lester, General Manager.

Michelle Harper, General Sales Manager.



Charis Moore, Local Sales Manager.

Frank Armstrong, Promotion & Marketing Director.

David Edrington, Program Director & Production Manager.

Barbara Carabeau, News Director & Business Manager.

Don Moore, Chief Engineer.

Highest 30 Sec. Rate: \$525.

City of License: Lexington. **Station DMA:** Greensboro-High Point-Winston Salem. **Rank:** 47.

Nielsen Data: Not available.

North Carolina—Morehead City

WFXI

Ch. 8

(Operates satellite WYDO, Greenville, NC)

Network Service: FOX.

Licensee: GOCOM License LLC, 7621 Little Ave., Suite 506, Charlotte, NC 28226.

Studio: 5441 Hwy. 70 E, Morehead City, NC 28557.

Phones: 252-240-0888; 800-849-3699. **Fax:** 252-240-2028.

Technical Facilities: Channel No. 8 (180-186 MHz). Authorized power: 316-kw visual, 31.6-kw aural. Antenna: 817-ft. above av. terrain, 810-ft. above ground, 817-ft. above sea level.

Latitude 34° 52' 53"
Longitude 76° 30' 23"

Transmitter: Open Grounds Farm, approx. 5.5-mi. NW of Stacy.

Digital Facilities: Channel No. 24 (530-536 MHz). Power: 1000-kw max. visual. Antenna: 709-ft. above av. terrain, 705-ft. above ground.

Latitude 34° 53' 01"
Longitude 76° 30' 21"

FCC Digital File Number: BPCDT-19991029AFA (pending).

Note: Latitude and longitude coordinates shown are based on the North American Datum of 1927 (NAD 27) as currently required by the Mass Media Bureau of the FCC.

Multichannel TV Sound: Stereo only.

Satellite Earth Station: Comtech, 5-meter Ku & C-band; Agile Omni receivers.

LMA: Local marketing agreement with WYDO (I), Greenville.

Ownership: GOCOM Holdings LLC (Group Owner).

Began Operation: November 6, 1989. Merger with Grapevine Communications Inc. approved by FCC November 1, 1999.

Represented (sales): Seltel Inc.

Represented (legal): Cohn & Marks.

Represented (engineering): Lawrence Behr Associates Inc.

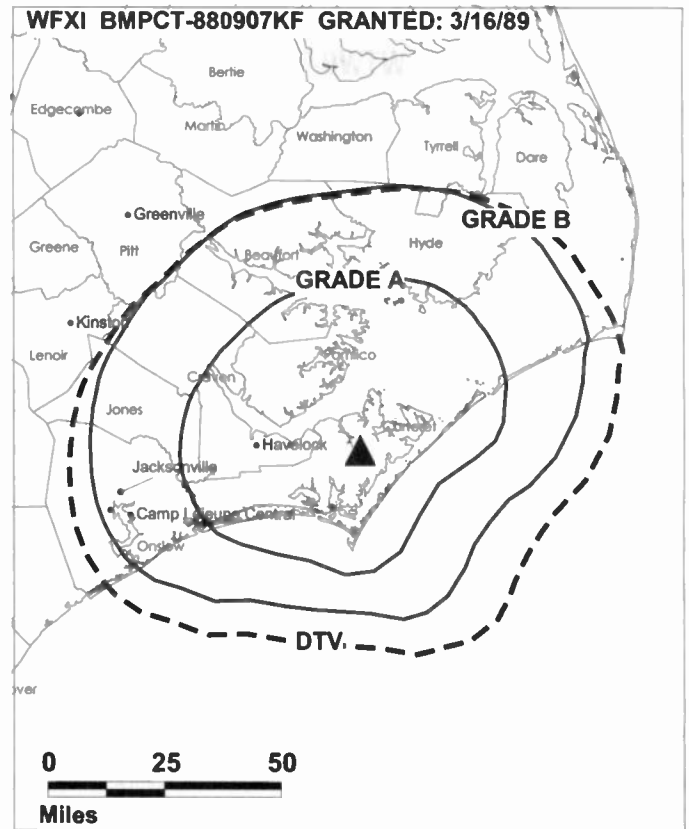
Personnel:

Peter O'Brien, Vice President & General Manager.

Don Fisher, General Sales Manager.

Jerry Dowd, Chief Engineer.

Paul Kingman, Promotion Director.



© 2001 Warren Communications News

Scott Icenhour, Business Manager.

Barbara Cash Office Manager.

Rates: On request.

City of License: Morehead City. **Station DMA:** Greenville-New Bern-Washington. **Rank:** 106.

Circulation © 2000 Nielsen. Coverage based on Nielsen study.

Grand Total	Cable TV Households	Non-cable TV Households	Total TV Households
Estimated Station Totals*	90,980	30,640	121,620
Average Weekly Circulation (2000)	51,290	7,032	58,322
Average Daily Circulation (2000)			23,685
Station DMA Total	Cable TV Households	Non-cable TV Households	Total TV Households
Estimated Station Totals*	90,980	30,640	121,620
Average Weekly Circulation (2000)	51,290	7,032	58,322
Average Daily Circulation (2000)			23,685

*Estimated station totals are sums of the Nielsen TV and Cable TV household estimates for each county in which the station registers viewing of more than 5% as per the Nielsen Survey Methods.

North Carolina—New Bern-Greenville-Washington

WCTI
Ch. 12

Network Service: ABC.

Licensee: Lamco Communications Inc., 460 Market St., Suite 310, Williamsport, PA 11701.

Studio: 400 Glenburnie Dr., New Bern, NC 28561.

Mailing Address: Box 12325, New Bern, NC 28561.

Phone: 919-638-1212. **Fax:** 919-637-4141.

Technical Facilities: Channel No. 12 (204-210 MHz). Authorized power: 316-kw visual, 31.6-kw aural. Antenna: 1940-ft. above av. terrain, 1999-ft. above ground, 2049-ft. above sea level.

Latitude 35° 06' 15"
Longitude 77° 20' 12"

Transmitter: State Hwy. 41, N of Trenton.

Digital Facilities: Channel No. 48 (674-680 MHz). Power: 161-kw max. visual. Antenna: 1778-ft. above av. terrain, 1775-ft. above ground.

Latitude 35° 06' 15"
Longitude 77° 20' 12"

FCC Digital File Number: BPCDT-19990910AAO. Granted: November 26, 1999.

Note: Latitude and longitude coordinates shown are based on the North American Datum of 1927 (NAD 27) as currently required by the Mass Media Bureau of the FCC.

Satellite Earth Stations: Transmit/receive ADM, 6.1-meter; Avcom receivers.

News Service: AP.

Ownership: Lamco Communications Inc. (Group Owner).

Began Operation: September 7, 1963. Sale to present owner by Diversified Communications approved by FCC August 2, 1993. Sale to Diversified by Heritage Broadcasting approved by FCC February 24, 1986. Sale to Heritage by Malrite Communications Group approved by FCC June 7, 1983. Sale to Malrite by Continental TV approved by FCC October 14, 1976. Sale by Nathan Frank & Thomsland Inc. approved by FCC April 15, 1969.

Represented (sales): Katz Continental Television.

Represented (legal): Dow, Lohnes & Albertson PLLC.

Personnel:

Clay Milstead, Vice President & General Manager.

Bill Poole, General Sales Manager.

Carolyn Stevens, Program Director.

Dan Flaxer, Promotion Director.

Theresa Mueller, Business Manager.

Ken Hughes, Chief Engineer.



© 2001 Warren Communications News

Highest 30 Sec. Rate: \$1500.

City of License: New Bern. **Station DMA:** Greenville-New Bern-Washington. **Rank:** 106.

Circulation © 2000 Nielsen. Coverage based on Nielsen study.

Grand Total	Cable	Non-cable	Total
	TV Households	TV Households	TV Households
Estimated Station Totals*	196,650	132,710	329,360
Average Weekly Circulation (2000)	118,466	49,226	167,692
Average Daily Circulation (2000)			85,457
Station DMA Total	Cable	Non-cable	Total
	TV Households	TV Households	TV Households
Estimated Station Totals*	155,570	80,760	236,330
Average Weekly Circulation (2000)	113,116	42,572	155,688
Average Daily Circulation (2000)			82,252
Other DMA Total	Cable	Non-cable	Total
	TV Households	TV Households	TV Households
Estimated Station Totals*	41,080	51,950	93,030
Average Weekly Circulation (2000)	5,350	6,654	12,004
Average Daily Circulation (2000)			3,205

* Estimated station totals are sums of the Nielsen TV and Cable TV household estimates for each county in which the station registers viewing of more than 5% as per the Nielsen Survey Methods.

North Carolina—Raleigh

WLFL
Ch. 22

Network Service: WBN.

Licensee: WLFL Licensee LLC, 10706 Beaver Dam Rd., Cockeysville, MD 21030.

Studio: 3012 Highwoods Blvd., Suite 101, Raleigh, NC 27604.

Phone: 919-872-9535.

Technical Facilities: Channel No. 22 (518-524 MHz). Authorized power: 5000-kw max. visual, 500-kw max. aural. Antenna: 1675-ft. above av. terrain, 1545-ft. above ground, 2015-ft. above sea level.

Latitude 35° 42' 51.50"
Longitude 78° 49' 0.50"

Transmitter: 1700-ft. W of intersection of Hwys. 1379 & 1010, 1.5-mi. SE of Apex.

Digital Facilities: Channel No. 57 (728-734 MHz). Power: 316-kw max. visual. Antenna: 2001-ft. above av. terrain, 1903-ft. above ground, 2264-ft. above sea level.

Latitude 35° 40' 29.00"
Longitude 78° 31' 40.00"

Transmitter: 0.25-mi. SW of US Rte. 70, 1.74-mi. SE of Auburn.

FCC Digital File Number: BPCDT-980803KU. Granted: April 9, 1999.

Note: Latitude and longitude coordinates shown are based on the North American Datum of 1927 (NAD 27) as currently required by the Mass Media Bureau of the FCC.

Multichannel TV Sound: Stereo only.

Satellite Earth Stations: 3.5-meter C-band; AFC, 3-meter Ku-band; Gardiner, M/A-Com, Microdyne receivers.

LMA: Local marketing agreement with WRDC (U), Raleigh-Durham.

Ownership: Sinclair Broadcast Group Inc. (Group Owner).

Began Operation: December 18, 1981. Sale to S & F Communications by N. Grant Cotton, et al., approved by FCC December 21, 1984 but not consummated (*Television Digest*, Vol. 24:39). Sale to TVX Broadcast Group by Family TV Corp. approved by FCC February 10, 1986 (Vol. 25:50; 26:17). Sale to Paramount Group approved by FCC in 1989 (Vol. 29:38). Sale to present owner by Paramount Group approved by FCC November 22, 1994 (Vol. 34:33, 43).

Represented (sales): Harrington, Righter & Parsons Inc.

Represented (legal): Shaw Pittman.

Personnel:

Jim Lapiana, General Manager.

Paul Rossi, Sales Director.

Melanie Gerig, Programming Director.

Jonathan Knopf, News Director.

Catherine Wood, Promotion Manager.



© 2001 Warren Communications News

Jim Gamble, Chief Engineer.

Joe Wolz, Business Manager.

Rates: On request.

City of License: Raleigh. **Station DMA:** Raleigh-Durham. **Rank:** 29.

Circulation © 2000 Nielsen. Coverage based on Nielsen study.

Grand Total	Cable TV Households	Non-cable TV Households	Total TV Households
Estimated Station Totals*	538,180	439,080	977,260
Average Weekly Circulation (2000)	244,126	123,041	367,167
Average Daily Circulation (2000)			139,085
Station DMA Total	Cable TV Households	Non-cable TV Households	Total TV Households
Estimated Station Totals*	529,120	326,770	855,890
Average Weekly Circulation (2000)	242,694	114,324	357,018
Average Daily Circulation (2000)			136,916
Other DMA Total	Cable TV Households	Non-cable TV Households	Total TV Households
Estimated Station Totals*	9,060	112,310	121,370
Average Weekly Circulation (2000)	1,432	8,717	10,149
Average Daily Circulation (2000)			2,169

* Estimated station totals are sums of the Nielsen TV and Cable TV household estimates for each county in which the station registers viewing of more than 5% as per the Nielsen Survey Methods.


Become a subscriber to the biweekly business publication focusing on the federal telecom policy and regulation...

...from the publishers of the daily record of telecommunications, *Communications Daily*...

FCC Report offers you—in one easy-to-read issue every other week—intensive coverage of federal telecom policy and regulation. It provides you with critical analysis and on-the-spot regulatory reports covering the FCC and Capitol Hill. *Each issue helps you zero in on the crucial relationships between public policy, regulatory action and the day-to-day activities of the telecom marketplace.* Detailed FCC proceedings give you a picture of how political forces shape the world in which your business competes.

Increase your competitive advantage...

Required reading in many offices at local and long-distance telephone companies, state attorneys general, public utility commissions, law and investment firms, *FCC Report* is designed to help you increase your personal and business competitive advantage. Because the FCC's regulatory power affects every segment of the telecommunications industry, your industry--a single FCC ruling could affect your job and the way you do business. Reading *FCC Report* will arm you with up-to-date summaries of FCC activity...and analysis of what that activity really means. With *FCCR*, you get the reliable briefings at a very affordable price.



Get the business intelligence you need...

You'll follow the key courts with easy-to-read summaries of current legal developments. Many issues of *FCC Report* include charts that detail a variety of FCC news, including comment filings, tariff proposals and court decisions. In addition, *FCCR* covers the key state regulation activity that so often informs federal rulemaking. Many readers find particular benefit from each issue's compilation of *FCC Briefs*, a consolidated overview of actions at FCC bureaus that are often overlooked in other publications. And since *FCC Report* is tailored to fit the hectic pace of telecommunications professionals, it is designed to be read quickly--to help you spend less time gathering information and more time using what you've found.

Become a subscriber NOW...

Important events are taking place as you read this--there's no time like the present to sign on for *FCC Report*. Order today!

Reporting the Future Since 1945



Warren Communications News
 2115 Ward Court, NW/ Washington DC 20037
 PHONE: 800-771-9202/FAX: 202-293-3435
 Web Site: www.warren-news.com

Become a subscriber to the biweekly business publication focusing on local access, network and service alternatives...

...from the publishers of the daily record of telecommunications, *Communications Daily...*

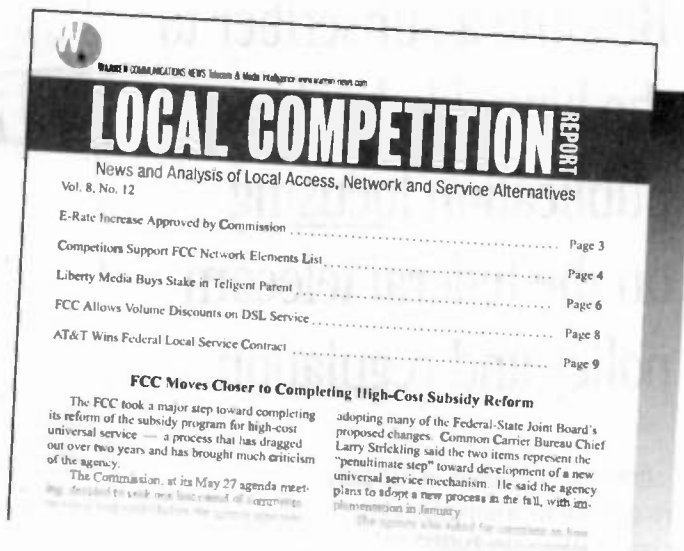
Local Competition Report offers you—in one easy-to-read issue every other week—reliable news and analysis of local access and service alternatives, as well as of developing competitive local exchange markets. *LCR* gives you *independent* intelligence to help you to plan strategy, track regulatory developments and keep a close watch on your competitors in the local market.

Increase your competitive advantage...

Whatever your personal interest in local markets, *Local Competition Report* will help you keep ahead of your competition. Exclusive reports dissect the local telephone market and detail local market entry strategies, with concentration on competitive local exchange carriers (CLECs). And since *Local Competition Report* is tailored to fit the hectic pace of communications professionals, it's designed to be read quickly—to help you spend less time gathering information and more time using what you've found.

Local Competition Report can help you...

- increase market share with inside intelligence about your competitors
- learn about new entrants to your markets



- discover marketing techniques and pricing approaches that work best
- monitor legislative and regulatory moves that affect your business strategy
- anticipate coming challenges and opportunities track interconnection agreements and the state regulatory process required for CLEC approval

Get the business intelligence you need...

Each issue is filled with concise, essential information. From authoritative reports, in-depth analysis, at-a-glance charts and one-on-one interviews with decision makers shaping the local exchange market, you'll find out who's winning. And discover ideas about how you can match their success. With *Local Competition Report*, you'll get reliable intelligence about industry activity at a very affordable price.

Become a subscriber NOW...

Important events are taking place as you read this—there's no time like the present to sign on for *Local Competition Report*. Order today!

Reporting the Future Since 1945



Warren Communications News
 2115 Ward Court, NW/ Washington DC 20037
 PHONE: 800-771-9202/FAX: 202-293-3435
 Web Site: www.warren-news.com

North Carolina—Raleigh

WRAL-DT Ch. 53

Network Service: CBS.

Licensee: Capitol Broadcasting Co. Inc., Box 12000, Raleigh, NC 27605.

Studio: 2619 Western Blvd., Raleigh, NC 27606.

Phones: 919-890-6000; 919-821-8555.

Web Site: <http://www.wral.com>

Digital Facilities: Channel No. 53 (704-710 MHz). Power: 962-kw max. visual. Antenna: 2014-ft. above av. terrain, 1916-ft. above ground, 2277-ft. above sea level.

Latitude	35°	40'	29"
Longitude	78°	31'	40"

Requests modification of CP for change to 1000-kw max. visual, 2064-ft. above av. terrain, 1965-ft. above ground, 2326-ft. above sea level. BMPCDT-990513KG.

Transmitter: 5033 TV Tower Rd., Garner.

Definition: High.

Note: Latitude and longitude coordinates shown are based on the North American Datum of 1927 (NAD 27) as currently required by the Mass Media Bureau of the FCC.

Ownership: Capitol Broadcasting Co. Inc. (Group Owner).

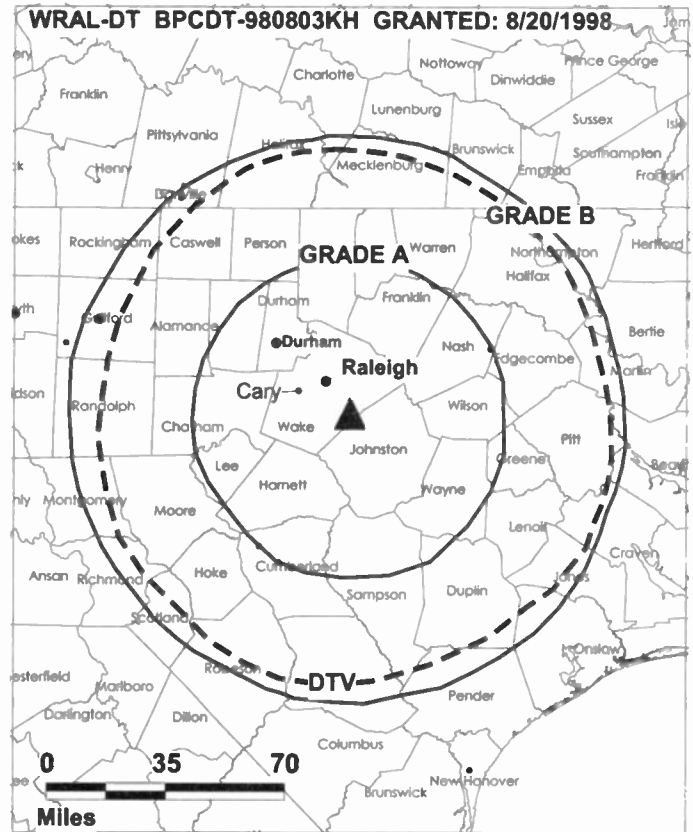
Began Digital Operation: April 16, 2000.

Represented (legal): Holland & Knight.

Represented (engineering): Cohen, Dippell & Everist PC.

Personnel:

Jim Griffin, Station Manager.



© 2001 Warren Communications News

Craig Turner, Chief Engineer.

Rates: On request.

City of License: Raleigh. Station DMA: Raleigh-Durham. Rank: 29.

North Carolina—Raleigh-Durham

WRAL-TV Ch. 5

Network Service: CBS.

Licensee: Capitol Broadcasting Co. Inc., Box 12000, Raleigh, NC 27605.

Studio: 2619 Western Blvd., Raleigh, NC 27606.

Mailing Address: Box 12000, Raleigh, NC 27605.

Phone: 919-821-8555. **Fax:** 919-821-8566.

Web Site: <http://www.wral-tv.com>

Technical Facilities: Channel No. 5 (76-82 MHz). Authorized power: 100-kw visual, 10-kw aural. Antenna: Circularly polarized, 1981-ft. above av. terrain, 1965-ft. above ground, 2280-ft. above sea level.

Latitude 35° 40' 35"
Longitude 78° 32' 09"

Transmitter: 1.6-mi. SE of Auburn.

Began Digital Operation: April 16, 2000.

Note: Latitude and longitude coordinates shown are based on the North American Datum of 1927 (NAD 27) as currently required by the Mass Media Bureau of the FCC.

Multichannel TV Sound: Stereo only.

Satellite Earth Stations: Transmit/receive Scientific-Atlanta, 7-meter C-band; Harris, 6.1-meter Ku-band; Scientific-Atlanta, 4.5-meter C-band; Scientific-Atlanta, 10-meter C-band; Harris, Scientific-Atlanta receivers.

SNG Mobile Dish: Wolfcoach, RSI, 2.4-meter Ku-band.

FM Affiliate: WRAL-FM, 100-kw, 101.5 MHz (No. 268), 1840-ft.

News Services: AP, CNN Newsource, Conus, UPI.

LMA: Local marketing agreement with WRAZ (W), Raleigh-Durham.

Ownership: Capitol Broadcasting Co. Inc. (Group Owner).

Began Operation: December 15, 1956. Station became first to test HDTV transmission on July 23, 1996 (Television Digest, Vol. 36:31).

Represented (sales): TeleRep Inc.

Represented (legal): Fletcher, Heald & Hildreth PLC.

Personnel:

James F. Goodman, President & Chief Executive Officer.

Tom Allen, Senior Vice President, Television.

William Peterson, Vice President & General Manager.

Jim Griffin, Station Manager.

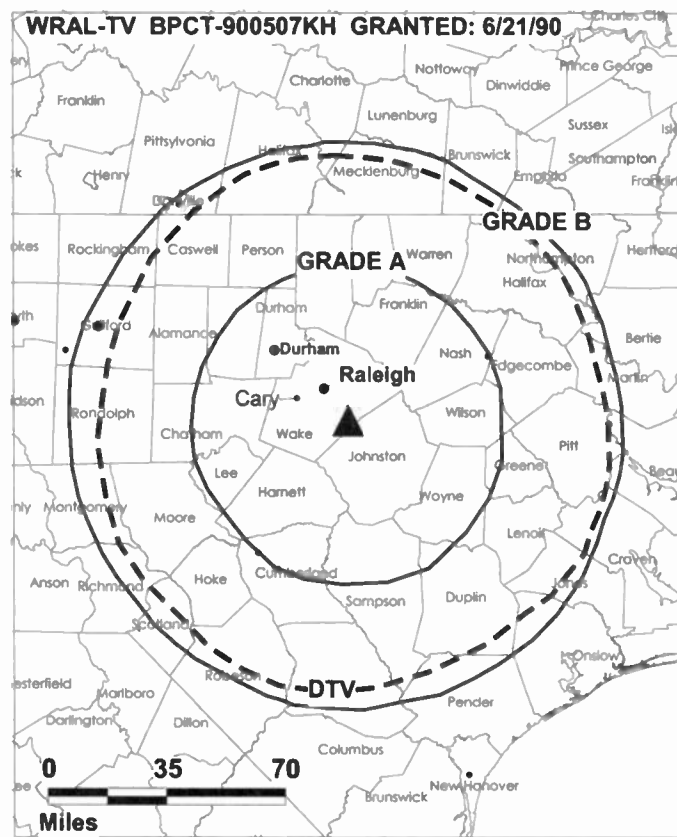
Quinn Koontz, General Sales Manager.

Laura Stillman, Local Sales Manager.

Lori Pry, National Sales Manager.

Andrea Parquet-Taylor, News Director.

Craig Turner, Chief Engineer.



© 2001 Warren Communications News

Cindy Sink, Promotion Director.

Jill Morris, Business Manager.

Loretta Harper, Community Relations Director.

David Gill, Operations Manager.

John Harris, Special Products Director.

Rates: On request.

City of License: Raleigh. **Station DMA:** Raleigh-Durham. **Rank:** 29.

Circulation © 2000 Nielsen. Coverage based on Nielsen study.

Grand Total	Cable TV Households	Non-cable TV Households	Total TV Households
Estimated Station Totals*	692,720	503,920	1,196,640
Average Weekly Circulation (2000)	461,982	235,879	697,862
Average Daily Circulation (2000)			382,213
Station DMA Total	Cable TV Households	Non-cable TV Households	Total TV Households
Estimated Station Totals*	529,120	329,370	858,490
Average Weekly Circulation (2000)	404,043	211,795	615,838
Average Daily Circulation (2000)			349,369
Other DMA Total	Cable TV Households	Non-cable TV Households	Total TV Households
Estimated Station Totals*	163,600	174,550	338,150
Average Weekly Circulation (2000)	57,939	24,085	82,024
Average Daily Circulation (2000)			32,844

*Estimated station totals are sums of the Nielsen TV and Cable TV household estimates for each county in which the station registers viewing of more than 5% as per the Nielsen Survey Methods.

North Carolina—Raleigh

WRAZ Ch. 50

Network Service: FOX.

Licensee: Capitol Broadcasting Co. Inc., 711 Hillsborough St., Raleigh, NC 27603.

Studio: 512 S. Mangum St., Durham, NC 27701.

Mailing Address: Box 30050, Durham, NC 27702.

Phone: 919-595-5050. **Fax:** 919-595-5028.

Web Site: <http://www.fox50.com>

Technical Facilities: Channel No. 50 (686-692 MHz). Authorized power: 5000-kw max. visual, 500-kw max. aural. Antenna: 1798-ft. above av. terrain, 1736-ft. above ground, 2057-ft. above sea level.

Latitude	35°	40'	35"
Longitude	78°	32'	09"

Transmitter: 1.6-mi. ESE of Auburn.

Digital Facilities: Channel No. 49 (680-686 MHz). Power: 200-kw max. visual. Antenna: 2064-ft. above av. terrain, 1965-ft. above ground, 2326-ft. above sea level.

Latitude	35°	40'	29"
Longitude	78°	31'	40"

Requests modification of CP for change to 1000-kw max. visual, 2015-ft. above av. terrain, 1916-ft. above ground, 2280-ft. above sea level, transmitter to 3201 Transmitter Rd. BMPCDT-19990713KJ.

Transmitter: 5033 TV Tower Rd.

FCC Digital File Number: BPCDT-980803KY. Granted: March 18, 1999.

Note: Latitude and longitude coordinates shown are based on the North American Datum of 1927 (NAD 27) as currently required by the Mass Media Bureau of the FCC.

LMA: Local marketing agreement with WRAL-TV (C), Raleigh-Durham.

Ownership: Capitol Broadcasting Co. Inc. (Group Owner).

Began Operation: September 7, 1995. Sale Carolina Broadcasting System Inc. by Tar Heel Broadcasting approved by FCC June 28, 1996. Sale to present owner by Carolina Broadcasting System Inc. approved by FCC March 29, 2000.

Personnel:

James F. Goodman, President.

Tommy Schenck, General Manager.

Paul Pope, Station Manager.

Evelyn Booker, General Sales Manager.

Joanne Stanley, Program Director.



© 2001 Warren Communications News

Highest 30 Sec. Rate: \$4000.

City of License: Raleigh. **Station DMA:** Raleigh-Durham. **Rank:** 29.

Circulation © 2000 Nielsen. Coverage based on Nielsen study.

Grand Total	Cable TV Households	Non-cable TV Households	Total TV Households
Estimated Station Totals*	539,460	359,640	899,100
Average Weekly Circulation (2000)	269,790	121,813	391,603
Average Daily Circulation (2000)			131,332
Station DMA Total	Cable TV Households	Non-cable TV Households	Total TV Households
Estimated Station Totals*	529,120	322,870	851,990
Average Weekly Circulation (2000)	266,721	118,214	384,935
Average Daily Circulation (2000)			129,903
Other DMA Total	Cable TV Households	Non-cable TV Households	Total TV Households
Estimated Station Totals*	10,340	36,770	47,110
Average Weekly Circulation (2000)	3,069	3,599	6,668
Average Daily Circulation (2000)			1,429

*Estimated station totals are sums of the Nielsen TV and Cable TV household estimates for each county in which the station registers viewing of more than 5% as per the Nielsen Survey Methods.

North Carolina—Durham-Raleigh

WRDC
Ch. 28

Network Service: UPN.

Licensee: Raleigh (WRDC-TV) Licensee Inc., 3474 William Penn Hwy., a Maryland Corp., Pittsburgh, PA 15235.

Studio: 3012 Highlands Blvd., Suite 101, Raleigh, NC 27604.

Phone: 919-872-2854.

Technical Facilities: Channel No. 28 (554-560 MHz). Authorized power: 5000-kw max. visual, 500-kw max. aural. Antenna: 1919-ft. above av. terrain, 1900-ft. above ground, 2215-ft. above sea level.

Latitude 35° 40' 35"
Longitude 78° 32' 09"

Transmitter: 1.6-mi. SE of Auburn.

Digital Facilities: Channel No. 27 (548-554 MHz). Power: 915-kw max. visual. Antenna: 2001-ft. above av. terrain, 1903-ft. above ground.

Latitude 35° 40' 28"
Longitude 78° 31' 40"

FCC Digital File Number: BPCDT-19991029ACD (pending).

Note: Latitude and longitude coordinates shown are based on the North American Datum of 1927 (NAD 27) as currently required by the Mass Media Bureau of the FCC.

Multichannel TV Sound: Stereo only.

Satellite Earth Stations: Transmit/receive Harris, 6.1-meter Ku-band; Andrew, 4.5-meter C-band; Harris, 3.6-meter Ku-band; RCA, 3-meter Ku-band; Andrew, Harris, M/A-Com receivers.

News Services: AP, NBC News Channel.

LMA: Local marketing agreement with WFLA (W), Raleigh-Durham.

Ownership: Glencairn Ltd. Broadcast Properties (Group Owner).

Began Operation: November 4, 1968. Sale pend to Sinclair Broadcast Group. Sale to present owner by Com Corp. approved by FCC March 1, 1995. Transfer of control to ComCorp. approved by FCC April 26, 1994. Sale to FSF TV Inc. approved by FCC June 14, 1991 (Television Digest, Vol. 31:15). Sale to Durham Life Broadcasting by Robinson O. Everett, et al., approved by FCC May 19, 1977 (Vol. 17:5).

Represented (sales): Harrington, Righter & Parsons Inc.

Represented (legal): Shaw Pittman.

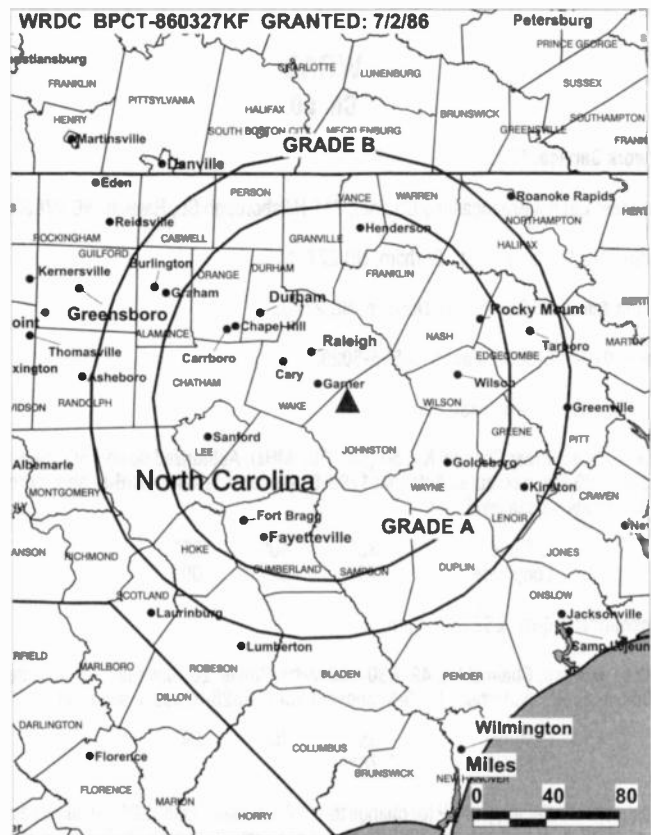
Represented (engineering): Technical Broadcast Consultants.

Personnel:

Susan Lucas, General Manager.

Shawn Harris, Sales Director.

Gary Todd, Chief Engineer.



© 2001 Warren Communications News

Gayle Levinson, Business Manager.

Highest 30 Sec. Rate: \$3000.

City of License: Durham. **Station DMA:** Raleigh-Durham. **Rank:** 29.

Circulation © 2000 Nielsen. Coverage based on Nielsen study.

Grand Total	Cable TV Households	Non-cable TV Households	Total TV Households
Estimated Station Totals*	539,840	433,690	973,530
Average Weekly Circulation (2000)	157,942	106,911	264,853
Average Daily Circulation (2000)			95,228
Station DMA Total	Cable TV Households	Non-cable TV Households	Total TV Households
Estimated Station Totals*	510,400	329,370	839,770
Average Weekly Circulation (2000)	154,359	96,616	250,975
Average Daily Circulation (2000)			91,246
Other DMA Total	Cable TV Households	Non-cable TV Households	Total TV Households
Estimated Station Totals*	29,440	104,320	133,760
Average Weekly Circulation (2000)	3,583	10,295	13,878
Average Daily Circulation (2000)			3,982

*Estimated station totals are sums of the Nielsen TV and Cable TV household estimates for each county in which the station registers viewing of more than 5% as per the Nielsen Survey Methods.

North Carolina—Durham-Raleigh-Fayetteville

WTVD
Ch. 11

Network Service: ABC.

Licensee: The Walt Disney Co., 500 S. Buena Vista St., Burbank, CA 91521.

Studio: 411 Liberty St., Durham, NC 27702.

Branch Office: 225 Green St., Fayetteville, NC 28301.

Mailing Address: Box 2009, Durham, NC 27702.

Phones: 919-683-1111 (Durham); 919-323-5883 (Fayetteville). **Fax:** 919-682-7476.

Web Site: <http://www.abc11tv.com>

Technical Facilities: Channel No. 11 (198-204 MHz). Authorized power: 316-kw visual, 31.6-kw aural. Antenna: Circularly polarized, 1990-ft. above av. terrain, 2000-ft. above ground, 2317-ft. above sea level.

Latitude	35°	40'	05"
Longitude	78°	31'	58"

Transmitter: 4-mi. NW of Clayton, 2-mi. SE of Auburn.

Digital Facilities: Channel No. 52 (698-704 MHz). Power: 1000-kw max. visual. Antenna: 1965-ft. above av. terrain, 1913-ft. above ground, 319-ft. above sea level.

Latitude	35°	40'	05"
Longitude	78°	31'	59"

Transmitter: Near Hwy. 70, 4-mi. NW of Clayton.

FCC Digital File Number: BPCDT-19990901AAB. Granted: August 20, 1998.

Note: Latitude and longitude coordinates shown are based on the North American Datum of 1927 (NAD 27) as currently required by the Mass Media Bureau of the FCC.

Multichannel TV Sound: Stereo only.

Satellite Earth Stations: Andrew, 5.6-meter Ku-band; Andrew, 7.3-meter C-band; Andrew, 7.3-meter Ku & C-band; Harris, 9.1-meter C-band; Standard Communications receivers.

SNG Mobile Dish: Vertex, 2.4-meter Ku-band.

News Service: AP.

Ownership: Disney Enterprises Inc. (Group Owner).

Began Operation: September 2, 1954. Sale to present owner from Capital Cities/ABC approved by FCC February 8, 1996. Sale to Capital Cities/ABC by principal stockholders Harmon L. & Virginia D. Duncan, J. Floyd Fletcher and WDNC(AM) approved by FCC May 22, 1957 (*Television Digest*, Vol. 13:14, 21).

Represented (sales): ABC-TV Network Sales.

Represented (legal): Wilmer, Cutler & Pickering.

Represented (engineering): Moffet, Larson & Johnson Inc.

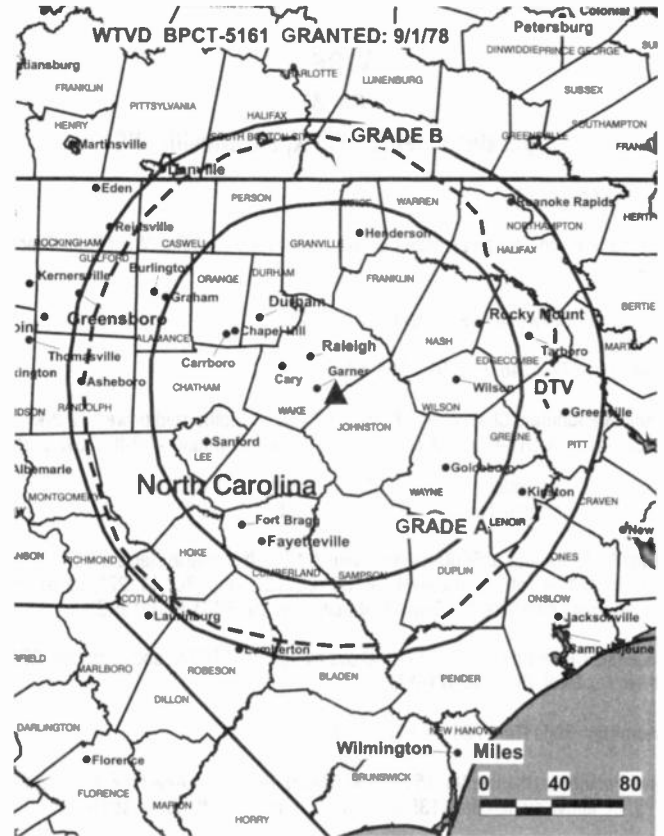
Personnel:

Bruce Gordon, President & General Manager.

Chris Nesbitt, General Sales Manager.

Dirk Ohley, Sales Manager.

John Idler, Sales Manager.



© 2001 Warren Communications News

Angela Jaramillo, Programming Director.

Rob Elmore, News Director.

Curtis Meredith, Chief Engineer.

Ed O'Connor, Business Manager.

Marie Brown, Sales Service Manager.

Rates: On request.

City of License: Durham. **Station DMA:** Raleigh-Durham. **Rank:** 29.

Circulation © 2000 Nielsen. Coverage based on Nielsen study.

Grand Total	Cable TV Households	Non-cable TV Households	Total TV Households
Estimated Station Totals*	615,880	465,740	1,081,620
Average Weekly Circulation (2000)	450,511	230,493	681,004
Average Daily Circulation (2000)			367,466
Station DMA Total	Cable TV Households	Non-cable TV Households	Total TV Households
Estimated Station Totals*	529,120	329,370	858,490
Average Weekly Circulation (2000)	414,220	210,359	624,579
Average Daily Circulation (2000)			346,187
Other DMA Total	Cable TV Households	Non-cable TV Households	Total TV Households
Estimated Station Totals*	86,760	136,370	223,130
Average Weekly Circulation (2000)	36,291	20,134	56,425
Average Daily Circulation (2000)			21,279

*Estimated station totals are sums of the Nielsen TV and Cable TV household estimates for each county in which the station registers viewing of more than 5% as per the Nielsen Survey Methods.

North Carolina—Rocky Mount

WRPX
Ch. 47

(Operates satellite WFPX, Fayetteville, NC)

Network Service: PAX.

Licensee: Paxson Raleigh License Inc., 601 Clearwater Park Rd., West Palm Beach, FL 33401.

Studio: 1507 Oakwood Ave., Raleigh, NC 27610.

Phone: 919-872-4748. **Fax:** 919-755-1702.

Technical Facilities: Channel No. 47 (668-674 MHz). Authorized power: 12.3-kw max. visual. Antenna: 318-ft. above av. terrain, 331-ft. above ground, 482-ft. above sea level.

Latitude 35° 57' 03"
Longitude 77° 55' 37"

Holds CP for change to 5000-kw max. visual, 1217-ft. above av. terrain, 1178-ft. above ground, 1517-ft. above sea level; lat. 36° 06' 13", long. 78° 11' 27", transmitter to 6.1-mi. E of Lewisburg & 1.7-mi. N of State Rte. 56. BPCT-950915KG.

Requests CP for change to 1717-ft. above av. terrain, 1680-ft. above ground, 2019-ft. above sea level. BPCT-960716KM.

Transmitter: State Rd. 1765, 401 Farm Rd., Nash County.

Digital Facilities: Channel No. 15 (476-482 MHz). Power: 180-kw max. visual. Antenna: 1161-ft. above av. terrain, 1135-ft. above ground, 1460-ft. above sea level.

Latitude 36° 06' 11"
Longitude 78° 11' 29"

Transmitter: Off Wester Farm Rte. 4, near Louisburg.

FCC Digital File Number: BPCDT-990701KH (pending).

Note: Latitude and longitude coordinates shown are based on the North American Datum of 1927 (NAD 27) as currently required by the Mass Media Bureau of the FCC.

Multichannel TV Sound: Stereo only.

Satellite Earth Stations: Jerrold, 5-meter C-band; Jerrold, 6-meter C-band; Microdyne, 7-meter C-band; Jerrold, Microdyne receivers.

News Service: Capitol News.

Ownership: Paxson Communications Corp. (Group Owner).

Began Operation: July 5, 1989. Sale to present owner by DP Media Inc. approved by FCC February 25, 2000 (Television Digest, Vol. 39:48; 40:24). Sale to DP Media Inc. from Roberts Broadcasting Co. approved by FCC June 9, 1997. Sale to Roberts Broadcasting Co. by Family Broadcasting Enterprises approved by FCC September 19, 1995.

Represented (sales): American Media.

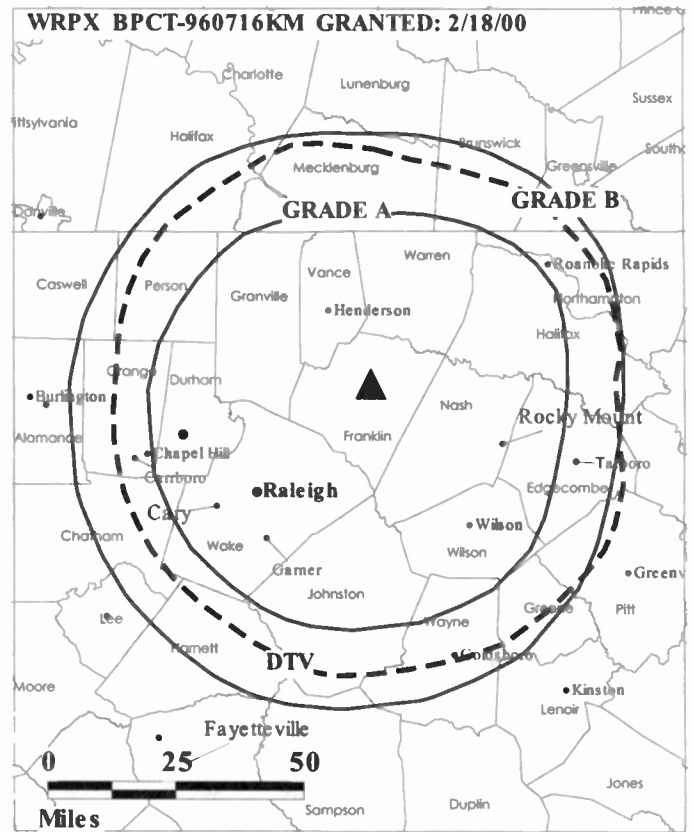
Represented (legal): Dow, Lohnes & Albertson PLLC.

Personnel:

Michael Schiefer, Vice President & General Manager.

Jean Almand, Development Director.

Highest 30 Sec. Rate: \$56.



© 2001 Warren Communications News

City of License: Rocky Mount. **Station DMA:** Raleigh-Durham. **Rank:** 29.

Circulation © 2000 Nielsen. Coverage based on Nielsen study.

Grand Total	Cable TV Households	Non-cable TV Households	Total TV Households
Estimated Station Totals*	405,250	190,570	595,820
Average Weekly Circulation (2000)	57,731	25,359	83,090
Average Daily Circulation (2000)			24,159
Station OMA Total	Cable TV Households	Non-cable TV Households	Total TV Households
Estimated Station Totals*	405,250	183,730	588,980
Average Weekly Circulation (2000)	57,731	24,814	82,545
Average Daily Circulation (2000)			24,071
Other OMA Total	Cable TV Households	Non-cable TV Households	Total TV Households
Estimated Station Totals*	0	6,840	6,840
Average Weekly Circulation (2000)	0	545	545
Average Daily Circulation (2000)			88

* Estimated station totals are sums of the Nielsen TV and Cable TV household estimates for each county in which the station registers viewing of more than 5% as per the Nielsen Survey Methods.

**We were the broker
in the 2000 sale of
WRPX**

THE
TED HEPBURN
COMPANY

Ted Hepburn, President
325 Garden Rd., Palm Beach, FL 33480
(561) 863 8995

North Carolina—Washington-Greenville-New Bern

WITN-TV Ch. 7

Network Service: NBC.

Licensee: Gray Communications Systems Inc., 126 N. Washington St., Albany, GA 31702.

Studio: Hwy. 17 S, Washington, NC 27889.

Mailing Address: Box 468, Washington, NC 27889.

Phone: 252-946-3131. **Fax:** 252-946-9265.

E-mail: witn

Web Site: <http://www.witntv.com>

Technical Facilities: Channel No. 7 (174-180 MHz). Authorized power: 316-kw visual, 31-kw aural. Antenna: Circularly polarized, 1950-ft. above av. terrain, 2000-ft. above ground, 2028-ft. above sea level.

Latitude	35°	21'	55"
Longitude	77°	23'	38"

Transmitter: Hwy. 118, 2.5-mi. E of Grifton.

FCC Proposed Digital Channel Number: Ch. 32.

Note: Latitude and longitude coordinates shown are based on the North American Datum of 1927 (NAD 27) as currently required by the Mass Media Bureau of the FCC.

Multichannel TV Sound: Stereo only.

Satellite Earth Stations: Harris, 3-meter; Harris, 6-meter; Scientific-Atlanta, 7-meter; Harris, Scientific-Atlanta receivers.

News Services: AP, CNN Newsource, NBC News Channel.

Ownership: Gray Communications Systems Inc. (Group Owner).

Began Operation: September 28, 1955. Sale to AFLAC Inc. by W. R. Roberson Jr., et al., approved by FCC June 26, 1985 (*Television Digest*, Vol. 25:8). Sale to Raycom Media-U.S. Inc. by AFLAC Inc. approved by FCC March 21, 1997. Sale to present owner by Raycom Media-U.S. Inc. approved by FCC July 28, 1997.

Represented (sales): Harrington, Righter & Parsons Inc.

Represented (engineering): du Treil, Lundin & Rackley Inc.

Personnel:

Michael D. Weeks, President & General Manager.

Stephen Sproles, General Sales Manager.

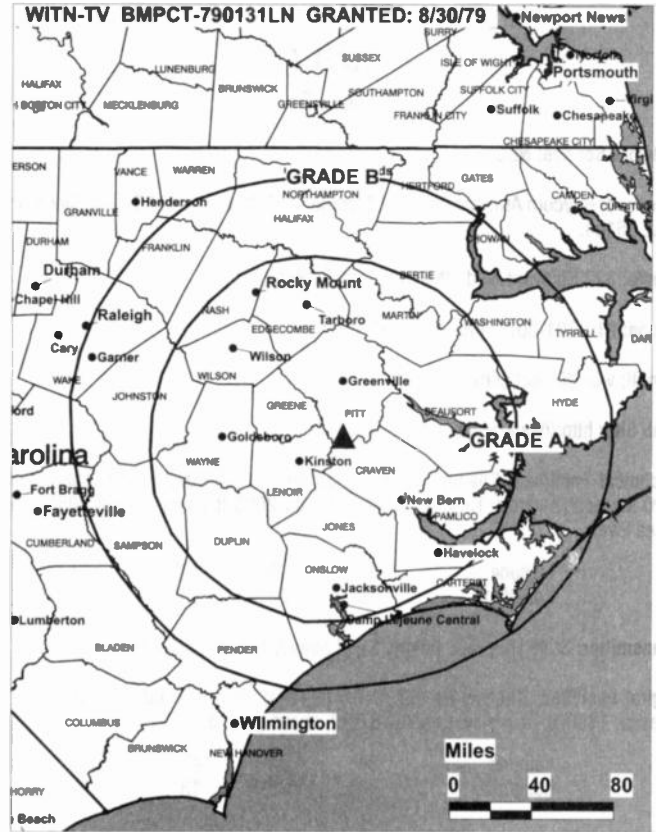
Meredith Turner, National Sales Coordinator.

Brad Zaruba, Regional Sales Manager.

Neal Fox, News Director.

Michael Riddle, Program Director.

Al Manning, Chief Engineer.



© 2001 Warren Communications News

Frances W. Williams, Business Manager.

Rates: On request.

City of License: Washington. **Station DMA:** Greenville-New Bern-Washington. **Rank:** 106.

Circulation © 2000 Nielsen. Coverage based on Nielsen study.

Grand Total	Cable TV Households	Non-cable TV Households	Total TV Households
Estimated Station Totals*	324,890	203,410	528,300
Average Weekly Circulation (2000)	195,692	85,929	281,620
Average Daily Circulation (2000)			142,312
Station DMA Total	Cable TV Households	Non-cable TV Households	Total TV Households
Estimated Station Totals*	155,570	80,760	236,330
Average Weekly Circulation (2000)	123,479	54,562	178,041
Average Daily Circulation (2000)			100,374
Other DMA Total	Cable TV Households	Non-cable TV Households	Total TV Households
Estimated Station Totals*	169,320	122,650	291,970
Average Weekly Circulation (2000)	72,213	31,367	103,579
Average Daily Circulation (2000)			41,939

*Estimated station totals are sums of the Nielsen TV and Cable TV household estimates for each county in which the station registers viewing of more than 5% as per the Nielsen Survey Methods.

North Carolina—Wilmington

WECT Ch. 6

Network Service: NBC.

Licensee: Raycom America Inc., 201 Monroe St., 20th Floor, RSA Tower, Montgomery, AL 36104.

Studio: 322 Shipyard Blvd., Wilmington, NC 28412.

Phone: 910-791-8070. **Fax:** 910-392-1509.

E-mail: wect@wect.com

Web Site: <http://www.wect.com/>

Technical Facilities: Channel No. 6 (82-88 MHz). Authorized power: 100-kw visual, 20-kw aural. Antenna: 1930-ft. above av. terrain, 2000-ft. above ground, 2055-ft. above sea level.

Latitude	34°	34'	32"
Longitude	78°	26'	13"

Transmitter: State Hwy. 53, 1.1-mi. SE of Singletary Lake, Colly Twp.

Digital Facilities: Channel No. 54 (710-716 MHz). Power: 1000-kw max. visual. Antenna: 1860-ft. above av. terrain, 1870-ft. above ground.

Latitude	34°	34'	43"
Longitude	78°	26'	13"

FCC Digital File Number: BPCDT-19991025ADI. Granted: December 8, 1999.

Note: Latitude and longitude coordinates shown are based on the North American Datum of 1927 (NAD 27) as currently required by the Mass Media Bureau of the FCC.

Multichannel TV Sound: Stereo only.

Satellite Earth Stations: DH Satellite, 5-meter; Harris, 3-meter; Harris, 8-meter; Prodelin, 5-meter; Standard Communications receivers.

News Services: AP, CNN Newsource, NBC News Channel.

Ownership: Raycom Media Inc. (Group Owner).

Began Operation: April 9, 1954. Sale of 60% of stock to WNCT & James Jackson by Richard A. Dunlea & wife approved by FCC December 11, 1957. (*Television Digest*, Vol. 13:44, 50). Sale to News Press & Gazette Co. approved by FCC November 21, 1986. Sale to New Vision Television approved by FCC November 15, 1993. Sale to Ellis Communications approved by FCC February 10, 1995 (Vol. 34:48; 35:14). Sale to present owner by Ellis Communications approved by FCC July 26, 1996.

Represented (sales): Harrington, Righter & Parsons Inc.

Represented (engineering): Cohen, Dippell & Everist PC.

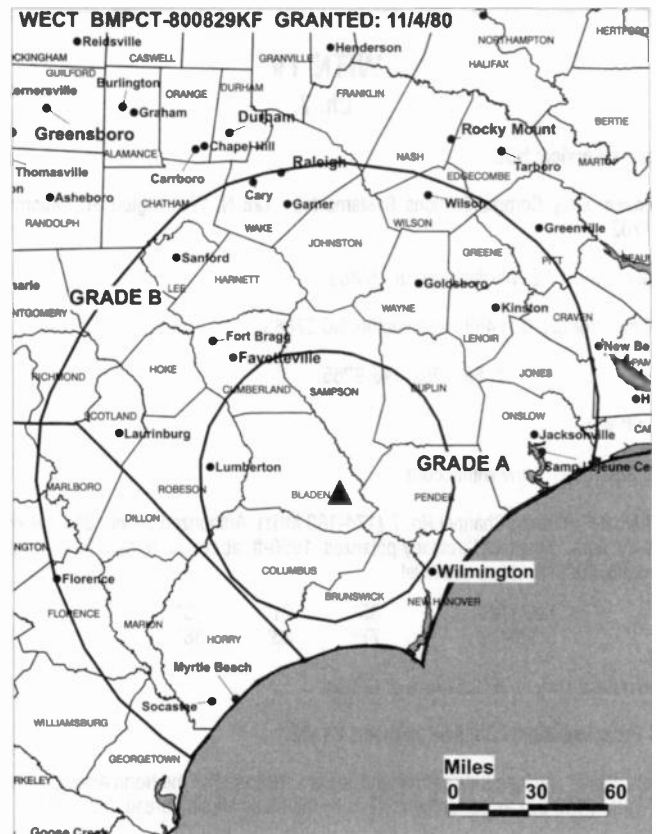
Personnel:

Ron Becker, Vice President & General Manager.

Karl Davis, General Sales Manager.

Brenda Kuberek, Local Sales Manager.

Raeferd Brown, News Director.



© 2001 Warren Communications News

Herschel Howie, Promotion Director.

Wayne Tiner, Chief Engineer.

Anita Liebscher, Business Manager.

Rates: On request.

City of License: Wilmington. **Station DMA:** Wilmington. **Rank:** 148.

Circulation © 2000 Nielsen. Coverage based on Nielsen study.

Grand Total	Cable TV Households	Non-cable TV Households	Total TV Households
Estimated Station Totals*	372,520	209,760	582,280
Average Weekly Circulation (2000)	202,915	71,101	274,016
Average Daily Circulation (2000)			134,946
Station OMA Total	Cable TV Households	Non-cable TV Households	Total TV Households
Estimated Station Totals*	99,340	38,780	138,120
Average Weekly Circulation (2000)	84,385	29,319	113,704
Average Daily Circulation (2000)			73,780
Other OMA Total	Cable TV Households	Non-cable TV Households	Total TV Households
Estimated Station Totals*	273,180	170,980	444,160
Average Weekly Circulation (2000)	118,530	41,783	160,313
Average Daily Circulation (2000)			61,166

*Estimated station totals are sums of the Nielsen TV and Cable TV household estimates for each county in which the station registers viewing of more than 5% as per the Nielsen Survey Methods.

North Carolina—Wilmington

WSFX-TV Ch. 26

Network Service: FOX.

Licensee: Wilmington Telecasters Inc., 1926 Oleander Dr., Wilmington, NC 28403.

Studio: 1926 Oleander Dr., Wilmington, NC 28403.

Mailing Address: Box 2626, Wilmington, NC 28403.

Phone: 910-343-8826. **Fax:** 910-251-0978.

E-mail: bwatson@wsfx.com

Web Site: http://www.wsfx.com

Technical Facilities: Channel No. 26 (542-548 MHz). Authorized power: 4370-kw max. visual, 432.5-kw max. aural. Antenna: 1640-ft. above av. terrain, 1631-ft. above ground, 1690-ft. above sea level.

Latitude 34° 07' 51"
Longitude 78° 11' 16"

Holds CP for change to 2350-kw max. visual. BPCT-980717KF.

Transmitter: 5-mi. NNW of Bolivia on Lewis Swamp Rd.

Digital Facilities: Channel No. 30 (566-572 MHz). Power: 1000-kw max. visual. Antenna: 1644-ft. above av. terrain, 1631-ft. above ground.

Latitude 34° 07' 51"
Longitude 78° 11' 16"

FCC Digital File Number: BPCDT-19991006AAT (pending).

Note: Latitude and longitude coordinates shown are based on the North American Datum of 1927 (NAD 27) as currently required by the Mass Media Bureau of the FCC.

Satellite Earth Stations: Transmit/receive Microdyne, 7-meter; Harris, 3.7-meter; Harris, 4.7-meter; Scientific-Atlanta, 6.2-meter; Harris, M/A-Com, Scientific-Atlanta receivers.

News Service: AP.

Ownership: Robinson O. Everett (Group Owner); Jacob H. Froelich Jr. (Group Owner).

Began Operation: September 24, 1984.

Represented (legal): Baraff, Koemer & Olender PC.

Personnel:

Bob Watson, Vice President & General Manager.

Jeff Stewart, Local Sales Manager.

Steve Gray, Chief Engineer.

Paula Cameron, Promotion & Marketing Director.

Nancy Morse, Program Director.

Clara Dittmer, Office Manager.



© 2001 Warren Communications News

Eric Peterson, Production Manager.

Highest 30 Sec. Rate: \$800.

City of License: Wilmington. **Station DMA:** Wilmington. **Rank:** 148.

Circulation © 2000 Nielsen. Coverage based on Nielsen study.

Grand Total	Cable TV Households	Non-cable TV Households	Total TV Households
Estimated Station Totals*	103,150	79,790	182,940
Average Weekly Circulation (2000)	59,033	20,703	79,736
Average Daily Circulation (2000)			32,787
Station DMA Total	Cable TV Households	Non-cable TV Households	Total TV Households
Estimated Station Totals*	99,340	38,780	138,120
Average Weekly Circulation (2000)	58,503	16,794	75,297
Average Daily Circulation (2000)			31,647
Other DMA Total	Cable TV Households	Non-cable TV Households	Total TV Households
Estimated Station Totals*	3,810	41,010	44,820
Average Weekly Circulation (2000)	530	3,910	4,439
Average Daily Circulation (2000)			1,139

*Estimated station totals are sums of the Nielsen TV and Cable TV household estimates for each county in which the station registers viewing of more than 5% as per the Nielsen Survey Methods.

North Carolina—Wilmington

WWAY Ch. 3

Network Service: ABC.

Licensee: HNC Inc., Bldg. 2, 1888 Emory St., Atlanta, GA 30318.

Studio: 615 N. Front St., Wilmington, NC 28401.

Mailing Address: Box 2068, Wilmington, NC 28401.

Phone: 910-762-8581. **Fax:** 910-762-8367.

Web Site: <http://www.wwaytv3.com>

Technical Facilities: Channel No. 3 (60-66 MHz). Authorized power: 100-kw visual, 10-kw aural. Antenna: Circularly polarized, 1953-ft. above av. terrain, 1941-ft. above ground, 2001-ft. above sea level.

Latitude 34° 07' 51"
Longitude 78° 11' 16"

Transmitter: 5-mi. NNW of Bolivia on Lewis Swamp Rd.

Digital Facilities: Channel No. 46 (662-668 MHz). Power: 1000-kw max. visual. Antenna: 1860-ft. above av. terrain, 1850-ft. above ground.

Latitude 34° 07' 53"
Longitude 78° 11' 17"

FCC Digital File Number: BPCDT-19991101AFK (pending).

Note: Latitude and longitude coordinates shown are based on the North American Datum of 1927 (NAD 27) as currently required by the Mass Media Bureau of the FCC.

Satellite Earth Stations: Andrew, 4.5-meter C-band; Andrew, 7.3-meter C-band; RCA, 3.2-meter Ku-band; Scientific-Atlanta, 4.6-meter C-band; Avantek, W/A-Com, Scientific-Atlanta receivers.

News Service: AP.

Ownership: Cosmos Broadcasting Corp.

Began Operation: October 30, 1964. Sale to present owner from Hillside Broadcasting of North Carolina Inc. approved by FCC December 18, 1998. Transfer from Mario Beza to Kelso Investment Assoc. V LP approved by FCC June 20, 1997. Sale to Hillside Broadcasting of North Carolina Inc. by CLG Media approved by FCC March 30, 1995 (*Television Digest*, Vol. 34:41; 48). CLG Media of Wilmington Inc. (Chrysler Capital Corp.) assumed control from Sterling TV of Wilmington Inc. (Adams Communications) January 5, 1993. Sale to Adams TV approved by FCC July 11, 1988. Sale to Price Communications Corp. by Clay Communications approved by FCC June 23, 1987 (*Television Digest*, Vol. 27:21). Sale to Cape Fear Telecasting Inc. (William G. Broadfoot Jr., Charles B. Britt, Ferebee Sledge & Craig Wall) approved by FCC August 28, 1968. **Note:** Left air temporarily January 24, 1981 when plane collided with tower (Vol. 21:5).

Represented (sales): Katz Television.

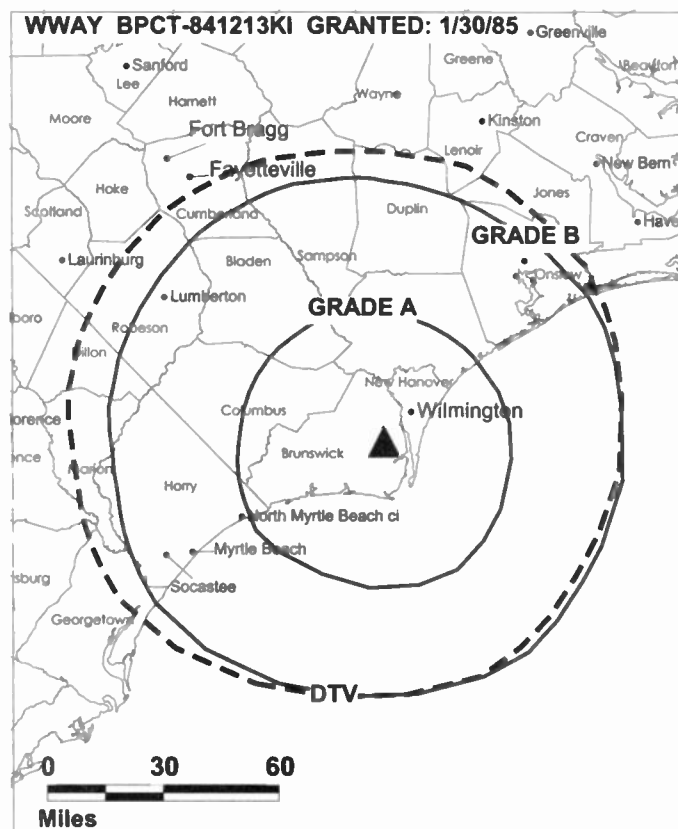
Represented (legal): Lowenthal, Landau, Fischer & Bring PC.

Personnel:

James Smith, Vice President & General Manager.

Barry Paul, General Sales Manager.

Marty Ward, Local Sales Manager.



© 2001 Warren Communications News

Eric Olsen, News Director.

Joe Gaughan, Operations & Production Director.

Tom Newylen, Chief Engineer.

Highest 30 Sec. Rate: \$900.

City of License: Wilmington. **Station DMA:** Wilmington. **Rank:** 148.

Circulation © 2000 Nielsen. Coverage based on Nielsen study.

Grand Total	Cable TV Households	Non-cable TV Households	Total TV Households
Estimated Station Totals*	152,150	158,710	310,860
Average Weekly Circulation (2000)	90,352	35,955	126,307
Average Daily Circulation (2000)			59,039
Station DMA Total	Cable TV Households	Non-cable TV Households	Total TV Households
Estimated Station Totals*	99,340	38,780	138,120
Average Weekly Circulation (2000)	76,931	22,566	99,498
Average Daily Circulation (2000)			53,389
Other DMA Total	Cable TV Households	Non-cable TV Households	Total TV Households
Estimated Station Totals*	52,810	119,930	172,740
Average Weekly Circulation (2000)	13,421	13,389	26,810
Average Daily Circulation (2000)			5,650

*Estimated station totals are sums of the Nielsen TV and Cable TV household estimates for each county in which the station registers viewing of more than 5% as per the Nielsen Survey Methods.

North Carolina—Wilson

WRAY-TV Ch. 30

Network Service: Independent.

Licensee: SAH Holdings LP, 111 S. Washington St., Brownsville, TN 38012.

Studio: 2920 Horace Watson Rd., Wilson, NC 27893.

Mailing Address: Box 1117, Wilson, NC 27894.

Phone: 252-243-0584. **Fax:** 252-243-6290.

Technical Facilities: Channel No. 30 (566-572 MHz). Authorized power: 1830-kw max. visual. Antenna: 1768-ft. above av. terrain, 1739-ft. above ground, 1982-ft. above sea level.

Latitude 35° 49' 53"
Longitude 78° 08' 50"

Requests CP for change 2710-kw max. visual. BMPCT-960625KH.

Transmitter: Hwy. 1130, 0.5-mi. W of intersection with Hwy. 1106, near Middlesex.

Digital Facilities: Channel No. 42 (638-644 MHz). Power: 1000-kw max. visual. Antenna: 1709-ft. above av. terrain, 1680-ft. above ground.

Latitude 35° 49' 53"
Longitude 78° 08' 50"

FCC Digital File Number: BPCDT-19991101AFB (pending).

Note: Latitude and longitude coordinates shown are based on the North American Datum of 1927 (NAD 27) as currently required by the Mass Media Bureau of the FCC.

Ownership: Shop at Home Inc. (Group Owner).

Began Operation: August 7, 1995. Sale to Global Broadcasting Systems Inc. by Wilson Telecasters approved by FCC October 22, 1997 (*Television Digest*, Vol. 36:34). Global Broadcasting Systems filed for Chapter 11 bankruptcy; transfer to S. James Coopersmith, Trustee approved by FCC July 30, 1997. Sale to present owner by Coopersmith approved by FCC February 20, 1998.

Represented (sales): Roslin TV Sales.

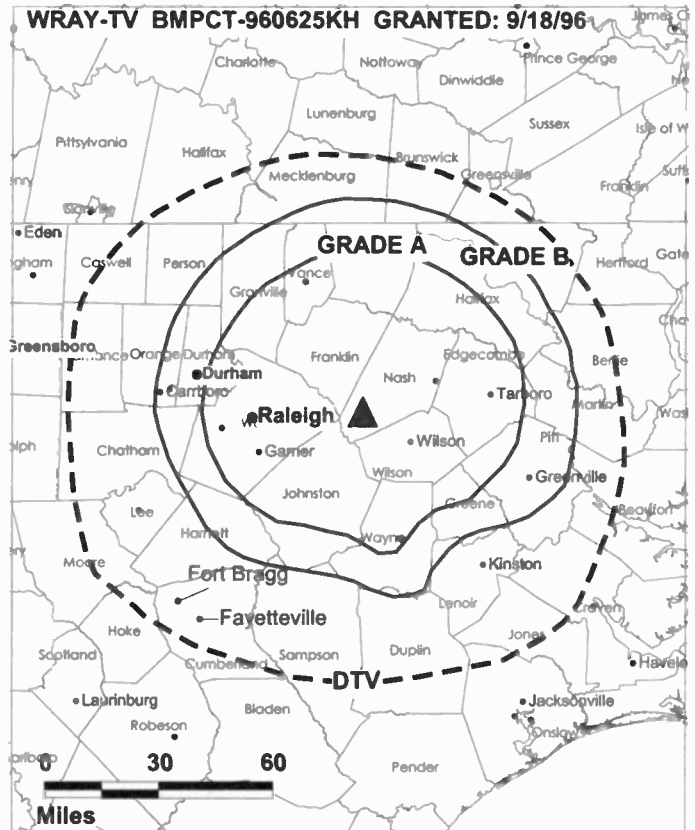
Represented (legal): Wiley, Rein & Fielding.

Personnel:

Glenn Holterhaus, General Manager.

Ed Kasovick, Chief Engineer.

Rates: On request.



© 2001 Warren Communications News

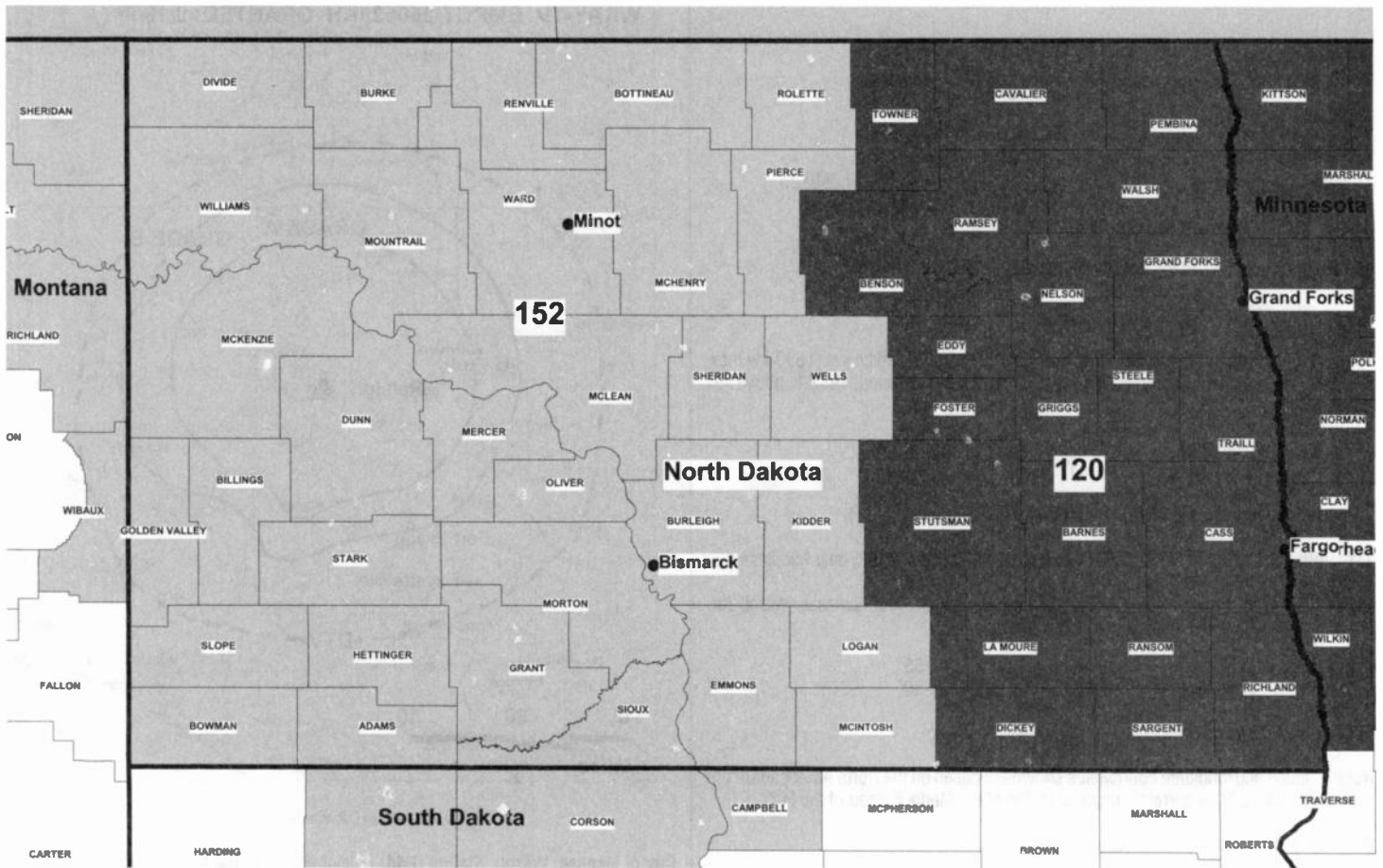
City of License: Wilson. **Station DMA:** Raleigh-Durham. **Rank:** 29.

Circulation © 2000 Nielsen. Coverage based on Nielsen study.

Grand Total	Cable TV Households	Non-cable TV Households	Total TV Households
Estimated Station Totals*	1,840	0	1,840
Average Weekly Circulation (2000)	180	0	180
Average Daily Circulation (2000)			7
Station DMA Total	Cable TV Households	Non-cable TV Households	Total TV Households
Estimated Station Totals*	1,840	0	1,840
Average Weekly Circulation (2000)	180	0	180
Average Daily Circulation (2000)			7

*Estimated station totals are sums of the Nielsen TV and Cable TV household estimates for each county in which the station registers viewing of more than 5% as per the Nielsen Survey Methods.

North Dakota



© 2001 Warren Communications News

MARKET	NIELSEN DMA TV HOUSEHOLDS	RANK
Sioux Falls-Mitchell, SD	231,550	111
Fargo-Valley City, ND	220,770	120
Minot-Bismarck-Dickinson, ND	136,000	152

MARKET AREA COMMERCIAL STATIONS

KABY-TV (9), KDLO-TV (3), KDLT-TV (46), KDLY-TV (5), KELO-TV (11), KPLO-TV (6), KPRY-TV (4), KSFY-TV (13), KTTM (12), KTTW (17)
 KBRR (10), KJRR (7), KNRR (12), KVLV-TV (11), KVRR (15), KXJB-TV (4), WDAY-TV (6), WDAZ-TV (8)
 KBMY (17), KFYP-TV (5), KMCY (14), KMOT (10), KQCD-TV (7), KUMV-TV (8), KXMA-TV (2), KXMB-TV (12), KXMC-TV (13), KXMD-TV (11)

State Cross Reference List

Communities that receive programs of stations that are located elsewhere.

KXJB-TV, Fargo	See Valley City, ND
KBRR, Grand Forks	See Thief River Falls, MN
KVLV-TV, Grand Forks	See Fargo, ND
WDAZ-TV, Grand Forks	See Devils Lake, ND

North Dakota Analog Station Totals as of November 1, 2000

	VHF	UHF	TOTAL
Commercial Television	14	3	17
Educational Television	6	1	7
	20	4	24

North Dakota—Bismarck

KBMY
Ch. 17

(Operates satellite KMCY, Minot, ND)

Network Service: ABC.

Licensee: Forum Communications Co., 301 8th St. S, Fargo, ND 58103.

Studio: 919 S. 7th St., Suite 600, Bismarck, ND 58504.

Mailing Address: Box 7277, Bismarck, ND 58507.

Phone: 701-223-1700. **Fax:** 701-258-0886.

Technical Facilities: Channel No. 17 (488-494 MHz). Authorized power: 510-kw max. visual, 90-kw max. aural. Antenna: 948-ft. above av. terrain, 649-ft. above ground, 2869-ft. above sea level.

Latitude 46° 35' 11"
Longitude 100° 48' 20"

Transmitter: 2-mi. S & 4-mi. E of St. Anthony.

Digital Facilities: Channel No. 16 (578-584 MHz). Power: 1000-kw max. visual. Antenna: 964-ft. above av. terrain, 627-ft. above ground.

Latitude 46° 35' 15"
Longitude 100° 48' 20"

FCC Digital File Number: BPCDT-19991028AEC (pending).

Note: Latitude and longitude coordinates shown are based on the North American Datum of 1927 (NAD 27) as currently required by the Mass Media Bureau of the FCC.

Satellite Earth Stations: Harris, 3-meter C-band; Scientific-Atlanta, 4.6-meter C-band; Scientific-Atlanta, 4.6-meter Ku-band; M/A-Com, Standard Communications receivers.

Ownership: Forum Communications Co. (Group Owner).

Began Operation: March 31, 1985.

Represented (sales): Katz Continental Television.

Represented (legal): Wiley, Rein & Fielding.

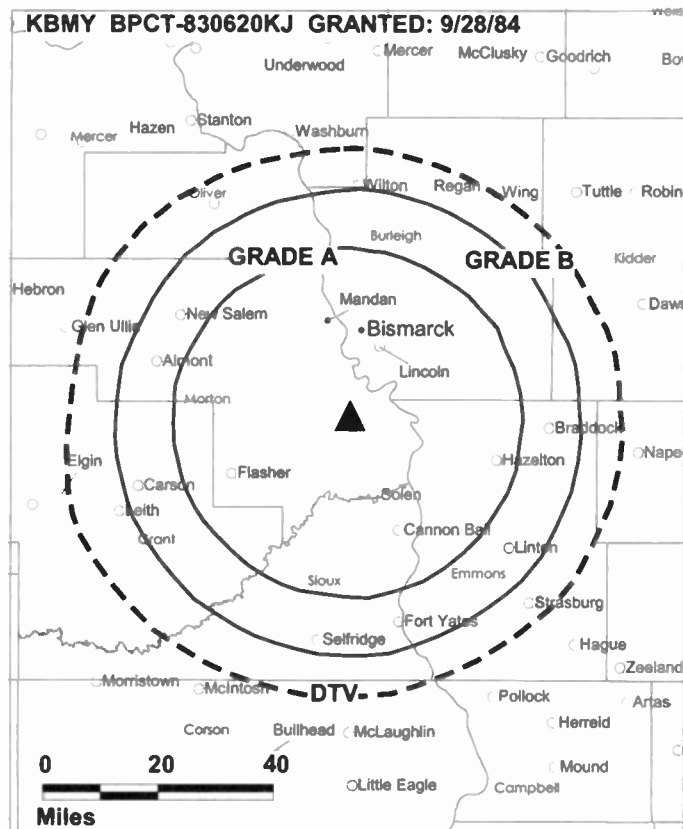
Personnel:

Mark Prather, General Manager.

Chuck Peterson, Local & National Sales Manager.

Dennis Wilson, Chief Engineer.

Susan Eider, Program & Promotion Director.



© 2001 Warren Communications News

Rates: On request.

City of License: Bismarck. **Station DMA:** Minot-Bismarck-Dickinson. **Rank:** 152.

Circulation © 2000 Nielsen. Coverage based on Nielsen study.

Grand Total	Cable TV Households	Non-cable TV Households	Total TV Households
Estimated Station Totals*	33,450	13,130	46,580
Average Weekly Circulation (2000)	19,849	6,301	26,150
Average Daily Circulation (2000)			9,912
Station DMA Total	Cable TV Households	Non-cable TV Households	Total TV Households
Estimated Station Totals*	33,450	13,130	46,580
Average Weekly Circulation (2000)	19,849	6,301	26,150
Average Daily Circulation (2000)			9,912

*Estimated station totals are sums of the Nielsen TV and Cable TV household estimates for each county in which the station registers viewing of more than 5% as per the Nielsen Survey Methods.

North Dakota—Bismarck

KFYR-TV

Ch. 5

(Operates satellites KQCD-TV, Dickinson; KMOT, Minot & KUMV-TV, Williston, ND)

Network Service: NBC.

Licensee: STC License Co., 3839 4th St. N, Suite 420, St. Petersburg, FL 33703.

Studio: 200 N. 4th St., Bismarck, ND 58501.

Mailing Address: Box 1738, Bismarck, ND 58502.

Phones: 701-255-5757; 800-472-5458. **Fax:** 701-255-8220.

Web Site: <http://www.kfyrtv.com>

Technical Facilities: Channel No. 5 (76-82 MHz). Authorized power: 100-kw visual, 13.5-kw aural. Antenna: 1402-ft. above av. terrain, 1101-ft. above ground, 3373-ft. above sea level.

Latitude	46°	36'	17"
Longitude	100°	48'	30"

Transmitter: 12-mi. S of city.

Digital Facilities: Channel No. 31 (572-578 MHz). Power: 107-kw max. visual. Antenna: 882-ft. above av. terrain, 499-ft. above ground.

Latitude	46°	36'	20"
Longitude	100°	48'	22"

FCC Digital File Number: BPCDT-19991015AAX (pending).

Note: Latitude and longitude coordinates shown are based on the North American Datum of 1927 (NAD 27) as currently required by the Mass Media Bureau of the FCC.

Multichannel TV Sound: Stereo only.

Satellite Earth Stations: GE, 6-meter Ku-band; Harris, 3-meter C-band; Simulsat, 0-meter Ku & C-band; Comsat, Harris, Scientific-Atlanta, Standard Components receivers.

AM Affiliate: KFYR, 5-kw, 550 kHz.

FM Affiliate: KYYY, 100-kw, 92.9 MHz (No. 225), 1402-ft.

News Services: Agri-Data, AP, NBC News Channel, Sports News Satellite.

Ownership: Sunrise Television Partners LP. Station is operated by Smith Broadcasting Partners LP (Group Owner).

Began Operation: December 19, 1953. Sale to Sunrise Television Partners by Meyer Broadcasting approved by FCC August 13, 1998. Transfer of operating control to Smith Broadcasting Partners LP approved by FCC July 12, 2000; equity interest retained by Sunrise Television Partners LP.

Represented (sales): Blair Television.

Represented (legal): Hogan & Hartson LLP.

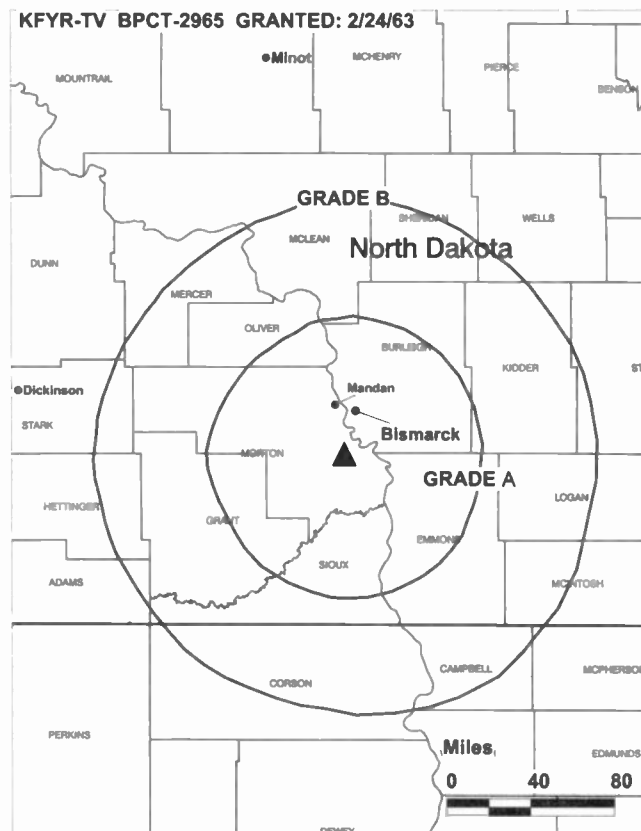
Represented (engineering): Denny & Associates PC.

Personnel:

Holly Stewart, General Manager.

Jim Sande, Operations & Programming Manager.

Julie Bernhardt, National & Regional Sales Manager.



© 2001 Warren Communications News

Rich Belerle, Chief Engineer.

Dick Heidt, News Director.

LuWanna Ondracek, Promotion Director.

Tom Hertz, Business Manager.

Highest 30 Sec. Rate: \$500.

City of License: Bismarck. **Station DMA:** Minot-Bismarck-Dickinson. **Rank:** 152.

Circulation © 2000 Nielsen. Coverage based on Nielsen study.

Grand Total	Cable TV Households	Non-cable TV Households	Total TV Households
Estimated Station Totals*	34,760	20,930	55,690
Average Weekly Circulation (2000)	30,146	11,053	41,200
Average Daily Circulation (2000)			27,961
Station DMA Total	Cable TV Households	Non-cable TV Households	Total TV Households
Estimated Station Totals*	34,760	19,180	53,940
Average Weekly Circulation (2000)	30,146	10,754	40,901
Average Daily Circulation (2000)			27,905
Other DMA Total	Cable TV Households	Non-cable TV Households	Total TV Households
Estimated Station Totals*	0	1,750	1,750
Average Weekly Circulation (2000)	0	299	299
Average Daily Circulation (2000)			56

*Estimated station totals are sums of the Nielsen TV and Cable TV household estimates for each county in which the station registers viewing of more than 5% as per the Nielsen Survey Methods.

North Dakota—Bismarck

KXMB-TV Ch. 12 (Satellite of KXMC-TV, Minot, ND)

Network Service: CBS.

Licensee: Reiten Television Co. Inc., 1811 N. 15th St., Box 1617, Bismarck, ND 58501.

Studio: 1811 N. 15th St., Bismarck, ND 58501.

Mailing Address: Box 1617, Bismarck, ND 58501.

Phone: 701-223-9197. **Fax:** 701-223-3320.

E-mail: kxmbtv@bti.com

Web Site: <http://www.kxmb.com>

Technical Facilities: Channel No. 12 (204-210 MHz). Authorized power: 316-kw visual, 31.6-kw aural. Antenna: 1580-ft. above av. terrain, 1204-ft. above ground, 3449-ft. above sea level.

Latitude 46° 35' 17"
Longitude 100° 48' 26"

Transmitter: 5-mi. E & 2-mi. S of St. Anthony.

Digital Facilities: Channel No. 23 (524-530 MHz). Power: 100-kw max. visual. Antenna: 1355-ft. above av. terrain, 1001-ft. above ground.

Latitude 46° 35' 23"
Longitude 100° 48' 20"

FCC Digital File Number: BPCDT-19991012AAR. Granted: March 7, 2000.

Note: Latitude and longitude coordinates shown are based on the North American Datum of 1927 (NAD 27) as currently required by the Mass Media Bureau of the FCC.

News Services: AP, CBS Newspath.

Ownership: Reiten Television (Group Owner).

Began Operation: November 19, 1955. Sale to present owner by KXJB-TV, Valley City-Fargo approved by FCC January 27, 1971 (*Television Digest*, Vol. 11:5).

Represented (legal): Shaw Pittman.

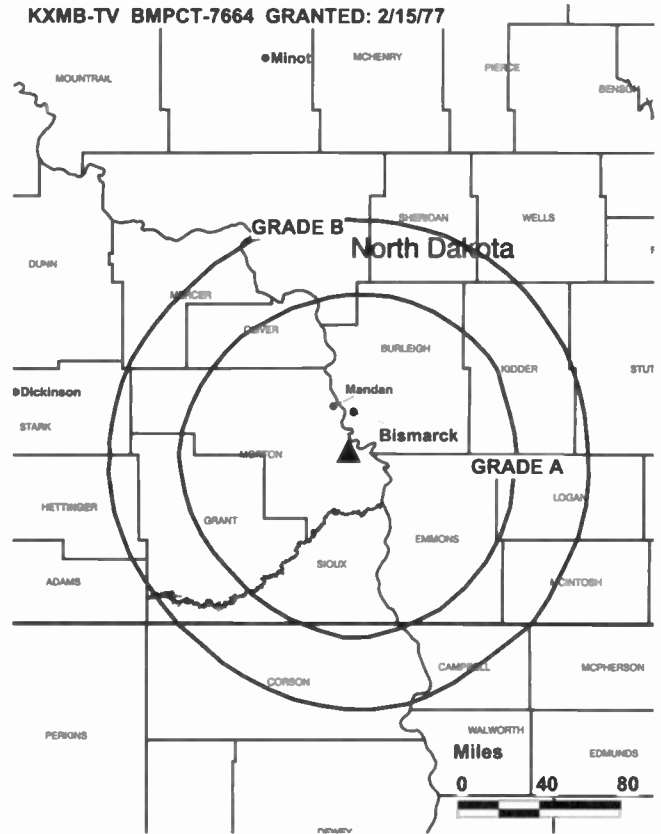
Personnel:

Tim Reiten, General Manager.

Penny Borg, National & Regional Sales Manager.

Rocky Hefty, Chief Engineer.

Tom Jensen, News Director.



© 2001 Warren Communications News

Chad Barta, Program, Promotion & Production Manager.

Rates: On request.

City of License: Bismarck. **Station DMA:** Minot-Bismarck-Dickinson. **Rank:** 152.

Circulation © 2000 Nielsen. Coverage based on Nielsen study.

Grand Total	Cable TV Households	Non-cable TV Households	Total TV Households
Estimated Station Totals*	34,340	17,950	52,290
Average Weekly Circulation (2000)	26,015	9,823	35,838
Average Daily Circulation (2000)			19,644

Station DMA Total	Cable TV Households	Non-cable TV Households	Total TV Households
Estimated Station Totals*	34,340	17,950	52,290
Average Weekly Circulation (2000)	26,015	9,823	35,838
Average Daily Circulation (2000)			19,644

*Estimated station totals are sums of the Nielsen TV and Cable TV household estimates for each county in which the station registers viewing of more than 5% as per the Nielsen Survey Methods.

North Dakota—Devils Lake-Grand Forks

WDAZ-TV

Ch. 8

(Satellite of WDAY-TV, Fargo, ND)

Network Service: ABC.

Licensee: Forum Communications Co., 301 S. 8th St., Fargo, ND 58108.

Studio: 2220 S. Washington, Grand Forks, ND 58201.

Mailing Address: Box 12639, Grand Forks, ND 58201.

Phone: 701-775-2511. **Fax:** 701-746-8565.

E-mail: wdazgm@means.net

Technical Facilities: Channel No. 8 (180-186 MHz). Authorized power: 316-kw visual, 50-kw aural. Antenna: 1480-ft. above av. terrain, 1461-ft. above ground, 2982-ft. above sea level.

Latitude 48° 08' 24"
Longitude 97° 59' 38"

Transmitter: 9-mi. N of Petersburg.

Digital Facilities: Channel No. 59 (740-746 MHz). Power: 100-kw max. visual. Antenna: 1276-ft. above av. terrain, 1188-ft. above ground.

Latitude 48° 08' 18"
Longitude 97° 59' 35"

FCC Digital File Number: BPCDT-19991028AEF (pending).

Note: Latitude and longitude coordinates shown are based on the North American Datum of 1927 (NAD 27) as currently required by the Mass Media Bureau of the FCC.

Satellite Earth Stations: Harris, 4.5-meter C-band; Vertex, 4.5-meter Ku-band; Harris, Microdyne receivers.

News Service: AP.

Ownership: Forum Communications Co. (Group Owner).

Began Operation: February 8, 1967.

Represented (sales): Katz Television.

Represented (legal): Wiley, Rein & Fielding.

Personnel:

Robert Kerr, General Manager.

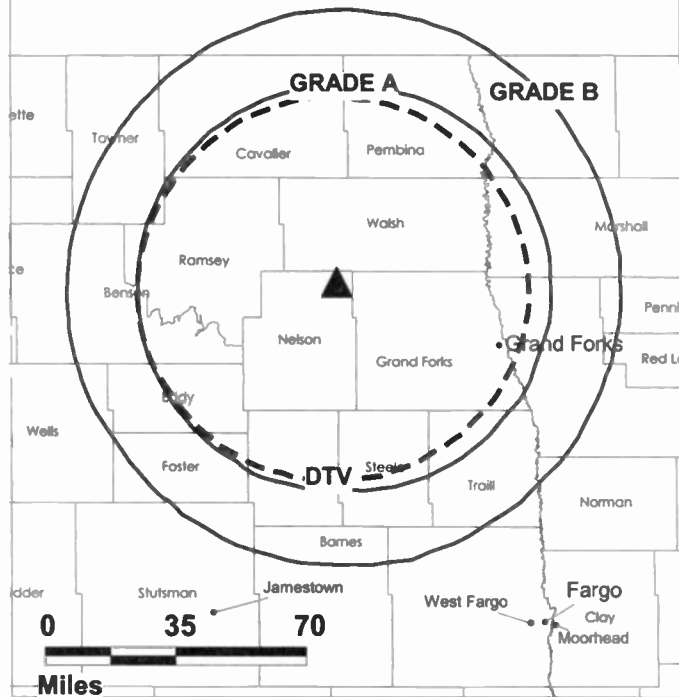
Jack Eisenzimmer, Local Sales Manager.

Mike Brue, News Director.

Jeff Awes, Chief Engineer.

Rates: On request.

WDAZ-TV BPCT-3442 GRANTED: 4/20/66



© 2001 Warren Communications News

City of License: Devils Lake. **Station DMA:** Fargo-Valley City. **Rank:** 120.

Circulation © 2000 Nielsen. Coverage based on Nielsen study.

Grand Total	Cable TV Households	Non-cable TV Households	Total TV Households
Estimated Station Totals*	54,800	29,320	84,120
Average Weekly Circulation (2000)	42,125	15,007	57,132
Average Daily Circulation (2000)			35,225
Station DMA Total	Cable TV Households	Non-cable TV Households	Total TV Households
Estimated Station Totals*	47,590	25,320	72,910
Average Weekly Circulation (2000)	37,956	14,439	52,396
Average Daily Circulation (2000)			33,316
Other DMA Total	Cable TV Households	Non-cable TV Households	Total TV Households
Estimated Station Totals*	7,210	4,000	11,210
Average Weekly Circulation (2000)	4,169	568	4,737
Average Daily Circulation (2000)			1,910

*Estimated station totals are sums of the Nielsen TV and Cable TV household estimates for each county in which the station registers viewing of more than 5% as per the Nielsen Survey Methods.

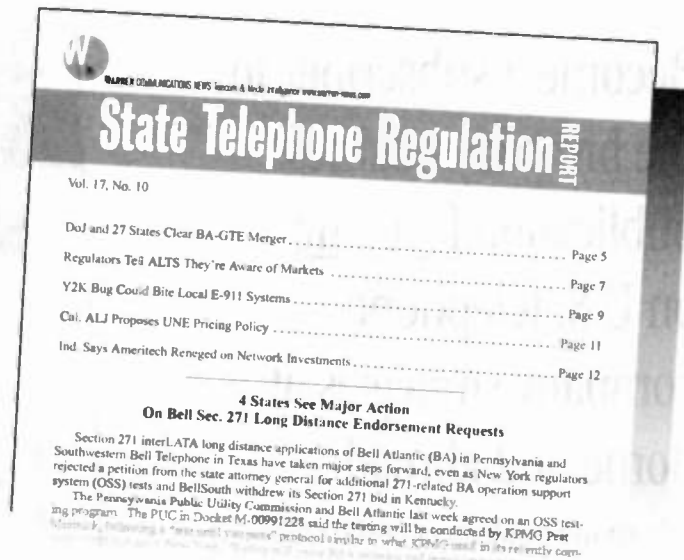
Become a subscriber to the biweekly business publication focusing on new laws, regulations and court activities on the state regulatory front...

...from the publishers of the daily record of telecommunications, *Communications Daily*...

State Telephone Regulation Report offers you—in one easy-to-read issue every other week—thorough reporting and analysis of new laws, regulations and court activities at the state level. Herb Kirchoff, the acknowledged dean of state telecom journalists, gives you inside, comprehensive, frequently exclusive looks at regulatory trends in every state. *STRR* readers often receive first word of new developments, along with informed perspective on the impact these changes will have on their business strategies. With *State Telephone Regulation Report*, you get reliable briefings at a very affordable price.

Increase your competitive advantage...

Whatever your interest in state regulatory activities, *State Telephone Regulation Report* will help sharpen your competitive edge. Each issue is filled with concise, essential information you can actually use. You'll find reports, charts and graphs covering issues such as state-by-state LEC activity, the status of local telco regulation reform and much, much more. You'll discover which states embrace competition and which states lag behind. And because it's tailored to fit the hectic pace



of telecommunications professionals, *STRR* is designed to be read quickly—to help you spend less time gathering information and more time using what you've found. *State Telephone Regulation Report* offers you a candid look at:

- the latest moves by key players to win market share in states open to competition
- challenges by the FCC and other federal authorities that affect competition
- how telcos are responding to rate challenges by state regulatory agencies
- new entrants in local, toll, intra-LATA and long-distance markets across the country
- status reports on CLEC authorization, and where the growth markets are
- comprehensive analysis on how regulations will affect your business

Become a subscriber NOW...

Important events are taking place as you read this--there's no time like the present to sign on for *State Telephone Regulation Report*. Order today!

Reporting the Future Since 1945



Warren Communications News
 2115 Ward Court, NW/ Washington DC 20037
 PHONE: 800-771-9202/FAX: 202-293-3435
 Web Site: www.warren-news.com

Become a subscriber to the biweekly business publication focusing on U.S. telephone company strategies at home and abroad...

...from the publishers of the daily record of telecommunications, *Communications Daily*...


Telco Business Report provides you—in one easy-to-read issue every other week—analysis of U.S. telephone company strategies, with an eye on federal legislation that would allow other telcos into the long-distance market, while giving careful scrutiny to the game plans of the Bell operating companies.

Telco Business Report, delivers accurate detail and expert analysis of stories that affect you and your business. You get reliable briefings at a very affordable price.

Increase your competitive advantage...

Whatever your interest in telecom, *Telco Business Report* offers you information to help you craft a profit-making strategy. You'll find coverage of events that affect you, illustrated with easy-to-use strategic business charts and thoughtful analysis.

TBR will help you discover emerging technologies and services that actually sell, markets that are vulnerable and opportunities that could affect your plans. And because the telecom industry is global, you'll find excellent international coverage. All tailored to fit the hectic pace of telecommunications professionals. *TBR*



is designed to be read quickly—to help you spend less time gathering information and more time using what you've found. *TBR's* extensive business coverage offers revealing insights for marketing executives searching for new markets for their products and services. In a sentence, *Telco Business Report* is a concise, bottom-line oriented source of telco business and marketing intelligence. Each issue looks at:

- telco, cable and telecom company analysis, marketing plans and trends
- effects of significant state and federal legislation and regulations
- new products, technologies and services...and how they're selling
- inside word of marketing and advertising budgets
- breaking news on BOC's main competitors: the CLECs

Become a subscriber NOW...

Important events are taking place as you read this--there's no time like the present to sign on for *Telco Business Report*. Order today!

Reporting the Future Since 1945



Warren Communications News
 2115 Ward Court, NW/ Washington DC 20037
 PHONE: 800-771-9202/FAX: 202-293-3435
 Web Site: www.warren-news.com

North Dakota—Dickinson

KQCD-TV Ch. 7 (Satellite of KFYP-TV, Bismarck, ND)

Network Service: NBC.

Licensee: STC License Co., 3839 4th St., Suite 420, St. Petersburg, FL 33703.

Studio: 373 21st St. E, Dickinson, ND 58601.

Mailing Address: Box 1738, Bismarck, ND 58502.

Phones: 701-225-6843; 800-472-5458. **Fax:** 701-225-8231.

Technical Facilities: Channel No. 7 (174-180 MHz). Authorized power: 282-kw visual, 63-kw aural. Antenna: 730-ft. above av. terrain, 649-ft. above ground, 3349-ft. above sea level.

Latitude 46° 56' 49"
Longitude 102° 59' 17"

Transmitter: 10.5-mi. WNW of Dickinson.

Digital Facilities: Channel No. 18 (494-500 MHz). Power: 125-kw max. visual. Antenna: 571-ft. above av. terrain, 486-ft. above ground.

Latitude 46° 56' 53"
Longitude 102° 59' 25"

FCC Digital File Number: BPCDT-19991015ABD (pending).

Note: Latitude and longitude coordinates shown are based on the North American Datum of 1927 (NAD 27) as currently required by the Mass Media Bureau of the FCC.

Multichannel TV Sound: Stereo only.

Satellite Earth Station: Harris, 4.6-meter Ku-band; Standard Communications receivers.

News Services: Agri-Data, AP, NBC News Channel, Sports News Satellite.

Ownership: Sunrise Television Partners LP. Station is operated by Smith Broadcasting Partners LP (Group Owner).

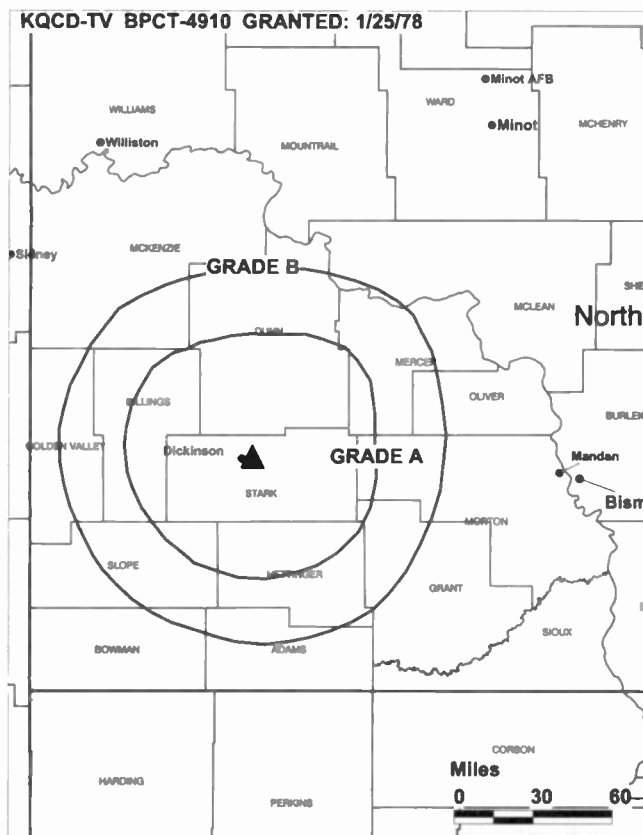
Began Operation: July 28, 1980. Sale to Sunrise Television Partners by Meyer Broadcasting Co. approved by FCC August 13, 1998. Transfer of daily control to Smith Broadcasting Partners LP approved by FCC July 12, 2000; equity interest retained by Sunrise Television Partners LP.

Represented (sales): Blair Television.

Represented (legal): Hogan & Hartson LLP.

Represented (engineering): Denny & Associates PC.

Personnel: See KFYP-TV, Bismarck.



Rates: On request.

City of License: Dickinson. **Station DMA:** Minot-Bismarck-Dickinson. **Rank:** 152.

Circulation © 2000 Nielsen. Coverage based on Nielsen study.

Grand Total	Cable TV Households	Non-cable TV Households	Total TV Households
Estimated Station Totals*	6,490	4,660	11,150
Average Weekly Circulation (2000)	5,757	3,404	9,161
Average Daily Circulation (2000)			6,846
Station DMA Total	Cable TV Households	Non-cable TV Households	Total TV Households
Estimated Station Totals*	6,490	4,660	11,150
Average Weekly Circulation (2000)	5,757	3,404	9,161
Average Daily Circulation (2000)			6,846

*Estimated station totals are sums of the Nielsen TV and Cable TV household estimates for each county in which the station registers viewing of more than 5% as per the Nielsen Survey Methods.

North Dakota—Fargo-Grand Forks

KVLY-TV Ch. 11

Network Service: NBC.

Licensee: STC License Co., 720 2nd Ave. S, St. Petersburg, FL 33701.

Studio: 1350 21st Ave. S, Fargo, ND 58103.

Studio: 314 9th Ave. N, Grand Forks, ND 58201.

Mailing Address: Box 1878, Fargo, ND 58107.

Phones: 701-237-5211; 701-772-3481. **Fax:** 701-232-0493.

E-mail: mail@kvlytv11.com

Web Site: http://www.kvlytv11.com

Technical Facilities: Channel No. 11 (198-204 MHz). Authorized power: 304-kw visual, 45.7-kw aural. Antenna: 2000-ft. above av. terrain, 2063-ft. above ground, 3058-ft. above sea level.

Latitude 47° 20' 36"
Longitude 97° 17' 17"

Transmitter: 3-mi. W of Blanchard.

Digital Facilities: Channel No. 58 (734-740 MHz). Power: 389-kw max. visual. Antenna: 981-ft. above av. terrain, 1001-ft. above ground.

Latitude 47° 20' 32"
Longitude 97° 17' 20"

FCC Digital File Number: BPCDT-19991015AAS (pending).

Note: Latitude and longitude coordinates shown are based on the North American Datum of 1927 (NAD 27) as currently required by the Mass Media Bureau of the FCC.

Multichannel TV Sound: Stereo only.

Satellite Earth Stations: Harris, 6.1-meter C-band; RCA, 4.5-meter Ku-band; Harris, M/A-Corn, Standard Components receivers.

News Services: AP, NBC News Channel.

Ownership: Sunrise Television Partners LP. Station is run by Smith Broadcasting Partners LP (Group Owner).

Began Operation: October 11, 1959. Transfer of operating control to Smith Broadcasting Partners LP approved by FCC July 12, 2000; equity interest retained by Sunrise Television Partners LP. Sale to Sunrise Television Partners LP by Meyer Broadcasting Co. approved by FCC August 13, 1998. Sale to Meyer Broadcasting Co. from Spokane Television approved by FCC January 20, 1995. Sale to Spokane Television approved by FCC December 23, 1968 (*Television Digest*, Vol. 9:4). Sale of control to Natco by Polaris Corp. approved by FCC September 23, 1966 (Vol. 5:51; 6:39, 40). Sale of control to Polaris by North Dakota Broadcasting approved by FCC July 25, 1962 (Vol. 2:20).

Represented (sales): Blair Television.

Represented (legal): Hogan & Hartson LLP.

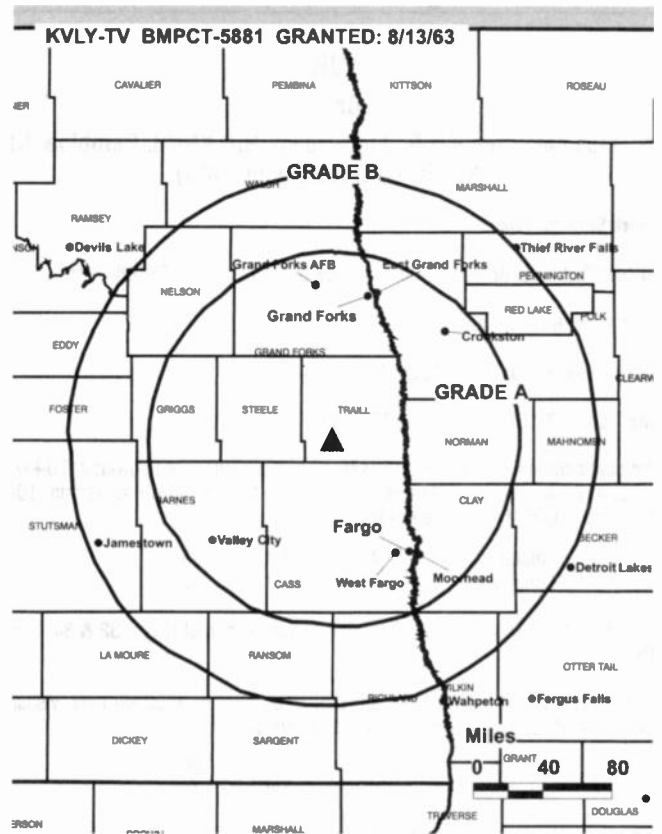
Personnel:

Charley Johnson, General Manager.

Ron Westrick, Local & Regional Sales Manager.

Jeff Petrik, Operations Manager.

John Rinkenbaugh, News Director.



© 2001 Warren Communications News

Pam Petrik, Creative Services & Promotion Director.

Diane Pinkerman, Business Manager.

Carol Gillett, Traffic Manager.

Roger Johnson, Chief Engineer.

Highest 30 Sec. Rate: \$850.

City of License: Fargo. **Station DMA:** Fargo-Valley City. **Rank:** 120.

Circulation © 2000 Nielsen. Coverage based on Nielsen study.

Grand Total	Cable TV Households	Non-cable TV Households	Total TV Households
Estimated Station Totals*	141,340	83,300	224,640
Average Weekly Circulation (2000)	110,733	47,662	158,395
Average Daily Circulation (2000)			90,573
Station DMA Total	Cable TV Households	Non-cable TV Households	Total TV Households
Estimated Station Totals*	129,640	71,230	200,870
Average Weekly Circulation (2000)	104,433	46,510	150,943
Average Daily Circulation (2000)			87,380
Other DMA Total	Cable TV Households	Non-cable TV Households	Total TV Households
Estimated Station Totals*	11,700	12,070	23,770
Average Weekly Circulation (2000)	6,300	1,152	7,452
Average Daily Circulation (2000)			3,192

*Estimated station totals are sums of the Nielsen TV and Cable TV household estimates for each county in which the station registers viewing of more than 5% as per the Nielsen Survey Methods.

North Dakota—Fargo-Moorhead, Minnesota

KVRR
Ch. 15

(Operates satellites KJRR, Jamestown, ND; KNRR, Pembina, ND & KBRR, Thief River Falls, MN)

Network Service: FOX.

Licensee: Red River Broadcast Co. LLC, Box 9115, Fargo, ND 58106-9115.

Studio: 4015 9th Ave, Fargo, ND 58103.

Mailing Address: Box 9115, Fargo, ND 58106-9115.

Phone: 701-277-1515. **Fax:** 701-277-1830.

Technical Facilities: Channel No. 15 (476-482 MHz). Authorized power: 4170-kw max. visual, 417-kw max. aural. Antenna: Directional, 1243-ft. above av. terrain, 1095-ft. above ground, 2516-ft. above sea level.

Latitude 46° 40' 26"
Longitude 96° 13' 40"

Transmitter: 1-mi. N of Hwy. 32, 0.5-mi. E of intersection of Hwys. 32 & 34, Tansem, MN.

Digital Facilities: Channel No. 19 (500-506 MHz). Power: 1000-kw max. visual. Antenna: 1243-ft. above av. terrain, 1062-ft. above ground.

Latitude 46° 40' 29"
Longitude 96° 13' 40"

FCC Digital File Number: BPCDT-19991028ACA (pending).

Note: Latitude and longitude coordinates shown are based on the North American Datum of 1927 (NAD 27) as currently required by the Mass Media Bureau of the FCC.

Multichannel TV Sound: Stereo only.

Satellite Earth Stations: Andrew, 7-meter; Harris, 4.5-meter Ku-band; RCA, Ku-band; Scientific-Atlanta, 5-meter; Scientific-Atlanta, 7-meter; M/A-Com, Scientific-Atlanta receivers.

Ownership: Red River Broadcast Corp. (Group Owner).

Began Operation: February 14, 1983. Sale to Fargo Broadcasting Corp. approved by FCC March 12, 1985. Transfer of 50% control to John W. Boler approved by FCC July 19, 1985. Transfer of control to present owner by Boler approved by FCC August 4, 1987.

Represented (sales): Petry Television Inc.

Represented (legal): Crowell & Moring LLP.

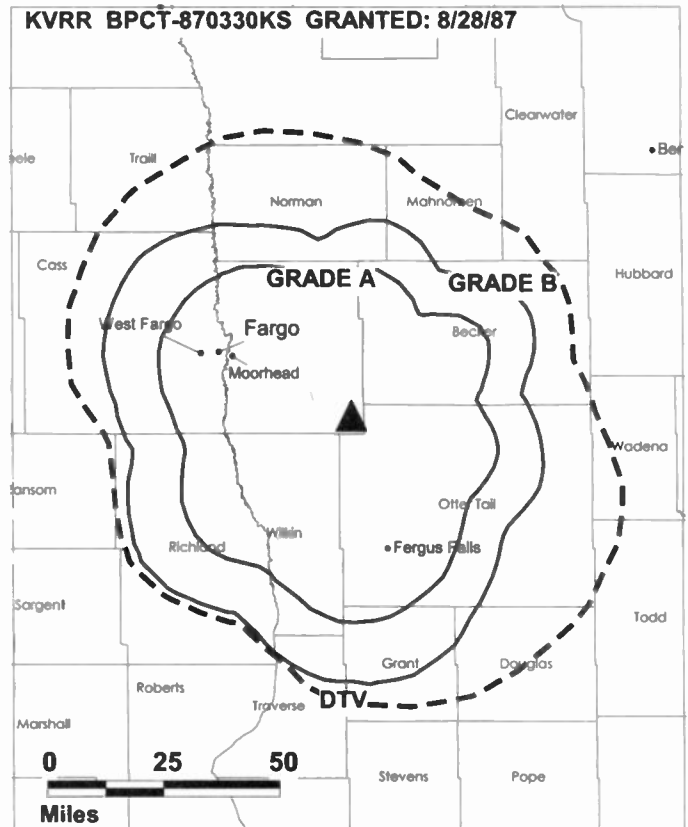
Represented (engineering): du Treil, Lundin & Rackley Inc.

Personnel:

Myron Kunin, Chief Executive Officer.

Ron Grignon, President.

Kathy Lau, Vice President & General Manager.



© 2001 Warren Communications News

Rates: On request.

City of License: Fargo. **Station DMA:** Fargo-Valley City. **Rank:** 120.

Circulation © 2000 Nielsen. Coverage based on Nielsen study.

Grand Total	Cable TV Households	Non-cable TV Households	Total TV Households
Estimated Station Totals*	115,110	92,580	207,690
Average Weekly Circulation (2000)	57,615	28,746	86,361
Average Daily Circulation (2000)			32,464
Station DMA Total	Cable TV Households	Non-cable TV Households	Total TV Households
Estimated Station Totals*	73,760	49,180	122,940
Average Weekly Circulation (2000)	45,220	21,160	66,381
Average Daily Circulation (2000)			27,071
Other DMA Total	Cable TV Households	Non-cable TV Households	Total TV Households
Estimated Station Totals*	41,350	43,400	84,750
Average Weekly Circulation (2000)	12,395	7,585	19,980
Average Daily Circulation (2000)			5,393

* Estimated station totals are sums of the Nielsen TV and Cable TV household estimates for each county in which the station registers viewing of more than 5% as per the Nielsen Survey Methods.

North Dakota—Fargo

WDAY-TV Ch. 6

(Operates satellite WDAZ-TV, Devils Lake, ND)

Network Service: ABC.

Licensee: Forum Communications Co., Box 2466, Fargo, ND 58108.

Studio: 301 8th St. S, Fargo, ND 58103.

Mailing Address: Box 2466, Fargo, ND 58108.

Phone: 701-237-6500. **Fax:** 701-241-5368.

Web Site: <http://www.in-forum.com>

Technical Facilities: Channel No. 6 (82-88 MHz). Authorized power: 100-kw visual, 11.2-kw aural. Antenna: 1150-ft. above av. terrain, 1206-ft. above ground, 2152-ft. above sea level.

Latitude 47° 00' 43"
Longitude 97° 11' 58"

Transmitter: 1-mi. E of Amenia.

Digital Facilities: Channel No. 21 (512-518 MHz). Power: 1000-kw max. visual. Antenna: 1168-ft. above av. terrain, 1181-ft. above ground.

Latitude 47° 00' 28"
Longitude 97° 12' 02"

FCC Digital File Number: BPCDT-19991028ABK (pending).

Note: Latitude and longitude coordinates shown are based on the North American Datum of 1927 (NAD 27) as currently required by the Mass Media Bureau of the FCC.

Satellite Earth Stations: Andrew, 4.5-meter C-band; Andrew, 7-meter C-band; Microdyne, 7-meter C-band; Vertex, 4.5-meter Ku-band; Andrew, Microdyne, Standard Communications receivers.

AM Affiliate: WDAY, 5-kw, 970 kHz.

FM Affiliate: WDAY-FM, 100-kw, 93.7 MHz (No. 229), 1150-ft.

News Services: AP, Conus.

Ownership: Forum Communications Co. (Group Owner).

Began Operation: June 1, 1953. Sale of 55.56% control to **Fargo Forum** by E. C. & Marie E. Reineke to give its owners, the Black family, 100% control approved by FCC July 20, 1960 by FCC (**Television Digest**, Vol. 16:31).

Represented (sales): Katz Continental Television.

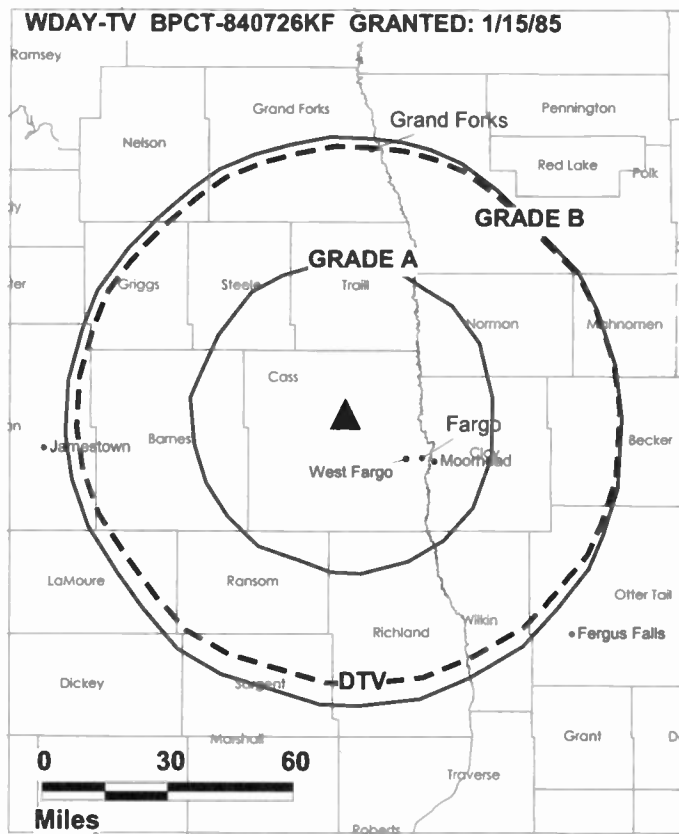
Represented (legal): Wiley, Rein & Fielding.

Personnel:

William C. Marcil, President.

Mark Prather, General Manager.

Al Aamodt, News Director.



Susan Eider, Operations Manager.

Tom Thompson, Chief Engineer.

Rates: On request.

City of License: Fargo. **Station DMA:** Fargo-Valley City. **Rank:** 120.

Circulation © 2000 Nielsen. Coverage based on Nielsen study.

Grand Total	Cable TV Households	Non-cable TV Households	Total TV Households
Estimated Station Totals*	94,070	57,560	151,630
Average Weekly Circulation (2000)	71,548	37,162	108,710
Average Daily Circulation (2000)			66,542
Station DMA Total	Cable TV Households	Non-cable TV Households	Total TV Households
Estimated Station Totals*	91,530	55,560	147,090
Average Weekly Circulation (2000)	70,331	36,939	107,271
Average Daily Circulation (2000)			66,161
Other DMA Total	Cable TV Households	Non-cable TV Households	Total TV Households
Estimated Station Totals*	2,540	2,000	4,540
Average Weekly Circulation (2000)	1,217	222	1,439
Average Daily Circulation (2000)			381

*Estimated station totals are sums of the Nielsen TV and Cable TV household estimates for each county in which the station registers viewing of more than 5% as per the Nielsen Survey Methods.

North Dakota—Jamestown

KJRR
Ch. 7
 (Satellite of KVRR, Fargo, ND)

Network Service: FOX.

Licensee: Red River Broadcast Co. LCC, Box 9115, Fargo, ND 58106.

Phone: 701-277-1515. **Fax:** 701-277-1830.

Technical Facilities: Channel No. 7 (174-180 MHz). Authorized power: 316-kw visual, 31.6-kw aural. Antenna: 443-ft. above av. terrain, 499-ft. above ground, 1984-ft. above sea level.

Latitude 46° 55' 30"
 Longitude 98° 46' 21"

Transmitter: 2.5-mi. WNW of Fort Seward historic site, Jamestown.

Digital Facilities: Channel No. 14 (470-476 MHz). Power: 1000-kw max. visual. Antenna: 292-ft. above av. terrain, 310-ft. above ground.

Latitude 46° 55' 27"
 Longitude 98° 46' 19"

FCC Digital File Number: BPCDT-19991028AAT (pending).

Note: Latitude and longitude coordinates shown are based on the North American Datum of 1927 (NAD 27) as currently required by the Mass Media Bureau of the FCC.

Multichannel TV Sound: Stereo only.

News Service: Fox NewsEdge.

Ownership: Red River Broadcast Corp. (Group Owner).

Began Operation: October 7, 1988.

Represented (sales): Petry Television Inc.

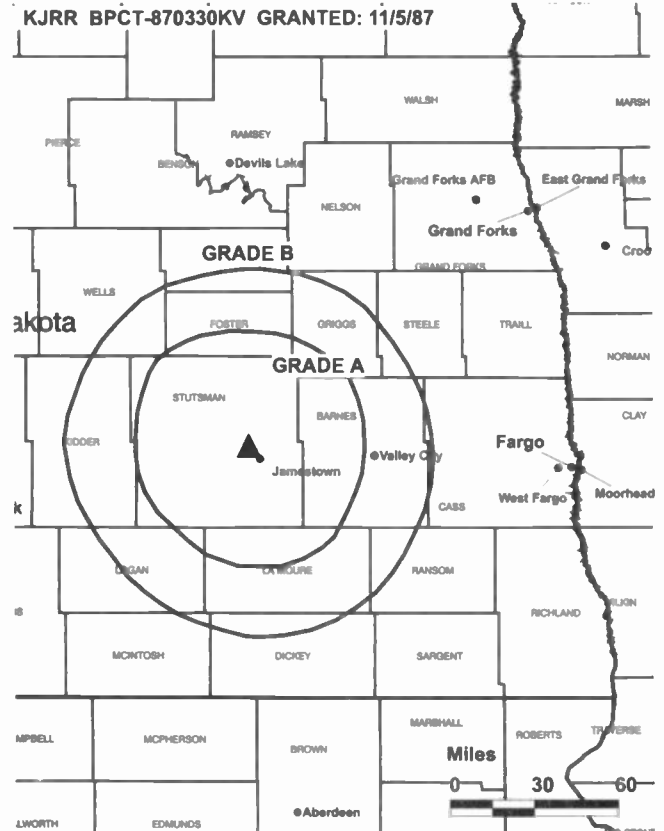
Represented (legal): Crowell & Moring LLP.

Represented (engineering): du Treil, Lundin & Rackley Inc.

Personnel: See KVRR, Fargo, ND.

Rates: On request.

City of License: Jamestown. **Station DMA:** Fargo-Valley City. **Rank:** 120.



© 2001 Warren Communications News

Circulation © 2000 Nielsen. Coverage based on Nielsen study.

Grand Total	Cable TV Households	Non-cable TV Households	Total TV Households
Estimated Station Totals*	14,210	6,560	20,770
Average Weekly Circulation (2000)	5,945	2,048	7,993
Average Daily Circulation (2000)			3,105
Station DMA Total	Cable TV Households	Non-cable TV Households	Total TV Households
Estimated Station Totals*	10,920	3,830	14,750
Average Weekly Circulation (2000)	5,174	1,712	6,886
Average Daily Circulation (2000)			2,930
Other DMA Total	Cable TV Households	Non-cable TV Households	Total TV Households
Estimated Station Totals*	3,290	2,730	6,020
Average Weekly Circulation (2000)	771	336	1,107
Average Daily Circulation (2000)			175

*Estimated station totals are sums of the Nielsen TV and Cable TV household estimates for each county in which the station registers viewing of more than 5% as per the Nielsen Survey Methods.

North Dakota—Minot

KMCY Ch. 14 (Satellite of KBYM, Bismarck, ND)

Network Service: ABC.

Licensee: Forum Communications Co., 301 8th St. S, Fargo, ND 58103.

Phone: 701-223-1700. **Fax:** 701-258-0886.

Technical Facilities: Channel No. 14 (470-476 MHz). Authorized power: 513-kw max. visual, 90-kw max. aural. Antenna: 829-ft. above av. terrain, 649-ft. above ground, 2723-ft. above sea level.

Latitude 48° 03' 13"
Longitude 101° 23' 05"

Transmitter: 11.5-mi. S & 4-mi. W of Minot.

Digital Facilities: Channel No. 15 (476-482 MHz). Power: 44-kw max. visual. Antenna: 709-ft. above av. terrain, 617-ft. above ground.

Latitude 48° 03' 11"
Longitude 101° 23' 05"

FCC Digital File Number: BPCDT-19991028AEA (pending).

Note: Latitude and longitude coordinates shown are based on the North American Datum of 1927 (NAD 27) as currently required by the Mass Media Bureau of the FCC.

Satellite Earth Station: Harris, 3.6-meter; Harris receivers.

Ownership: Forum Communications Co. (Group Owner).

Began Operation: June 19, 1985.

Represented (sales): Katz Television.

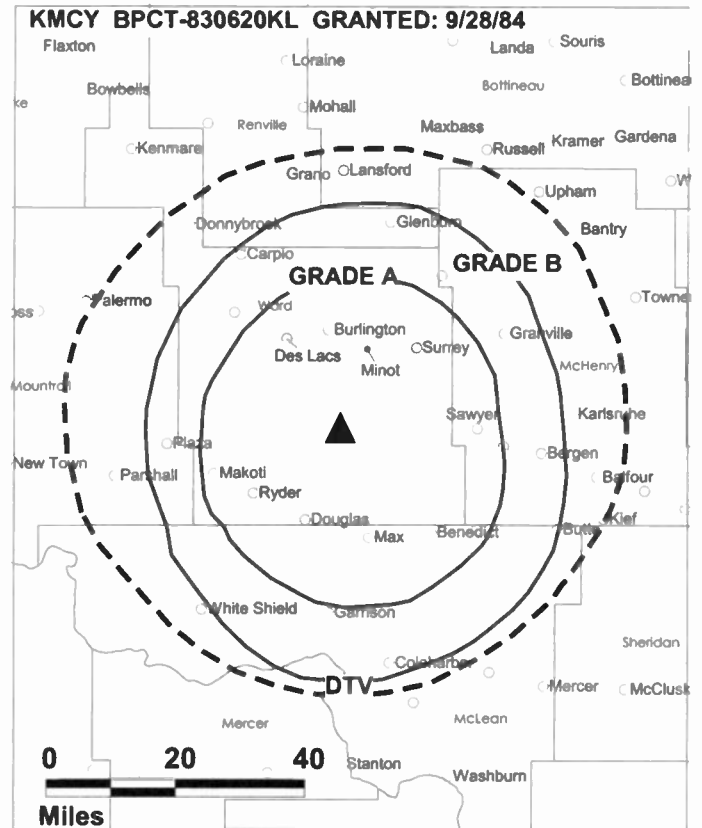
Represented (legal): Wiley, Rein & Fielding.

Personnel: See KBYM, Bismarck, ND.

Rates: On request.

City of License: Minot.

Station DMA: Minot-Bismarck-Dickinson. **Rank:** 152.



© 2001 Warren Communications News

Circulation © 2000 Nielsen. Coverage based on Nielsen study.

Grand Total	Cable TV Households	Non-cable TV Households	Total TV Households
Estimated Station Totals*	26,920	16,250	43,170
Average Weekly Circulation (2000)	16,264	5,625	21,889
Average Daily Circulation (2000)			8,217
Station DMA Total	Cable TV Households	Non-cable TV Households	Total TV Households
Estimated Station Totals*	26,920	16,250	43,170
Average Weekly Circulation (2000)	16,264	5,625	21,889
Average Daily Circulation (2000)			8,217

*Estimated station totals are sums of the Nielsen TV and Cable TV household estimates for each county in which the station registers viewing of more than 5% as per the Nielsen Survey Methods.

North Dakota—Minot

KMOT Ch. 10 (Satellite of KFYR-TV, Bismarck, ND)

Network Service: NBC.

Licensee: STC License Co., 3839 4th St. N, Suite 420, St. Petersburg, FL 33703.

Studio: 1800 16th St. SW, Minot, ND 58701.

Mailing Address: Box 1120, Minot, ND 58702-1120.

Phone: 701-852-4101. **Fax:** 701-838-8195.

E-mail: kmot@minot.ndak.net

Technical Facilities: Channel No. 10 (192-198 MHz). Authorized power: 214-kw visual, 42.7-kw aural. Antenna: 680-ft. above av. terrain, 687-ft. above ground, 2444-ft. above sea level.

Latitude 48° 12' 56"
Longitude 101° 19' 05"

Transmitter: 1800 16th St. SW.

Digital Facilities: Channel No. 58 (734-740 MHz). Power: 110-kw max. visual. Antenna: 472-ft. above av. terrain, 446-ft. above ground.

Latitude 48° 12' 56"
Longitude 101° 19' 05"

FCC Digital File Number: BPCDT-19991015AAW (pending).

Note: Latitude and longitude coordinates shown are based on the North American Datum of 1927 (NAD 27) as currently required by the Mass Media Bureau of the FCC.

Multichannel TV Sound: Stereo only.

Satellite Earth Stations: AFC, 3-meter; M/A-Com, 3-meter; M/A-Com, Standard Communications receivers.

News Services: Agri-Data, AP, NBC News Channel.

Ownership: Sunrise Television Partners LP. Station is run day-to-day by Smith Broadcasting Partners LP (Group Owner).

Began Operation: January 20, 1958. Sale to Sunrise Television Partners owner by Meyer Broadcasting Co. approved by FCC August 13, 1998. Transfer of operating control to Smith Broadcasting Partners LP approved by FCC July 12, 2000; equity interest retained by Sunrise Television Partners LP.

Represented (sales): Blair Television.

Represented (legal): Hogan & Hartson LLP.

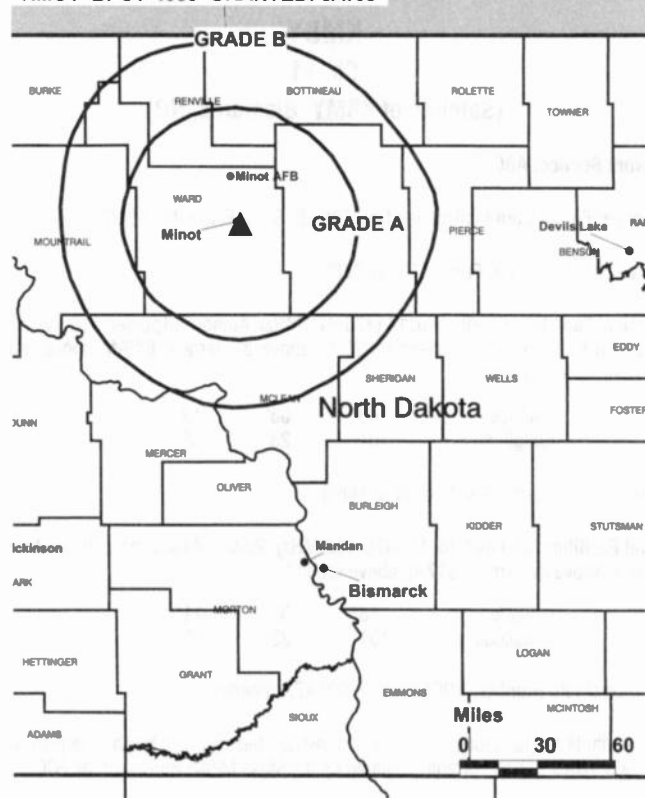
Personnel:

Holly Steuart, General Manager.

Rae Schobinger, News Director.

Rod Wilson, Program Director.

KMOT BPCT-4085 GRANTED: 5/1/68



© 2001 Warren Communications News

Vern Eckel, Chief Engineer.

Highest 30 Sec. Rate: \$95.

City of License: Minot. **Station DMA:** Minot-Bismarck-Dickinson. **Rank:** 152.

Circulation © 2000 Nielsen. Coverage based on Nielsen study.

Grand Total	Cable TV Households	Non-cable TV Households	Total TV Households
Estimated Station Totals*	28,780	17,380	46,160
Average Weekly Circulation (2000)	21,890	10,261	32,151
Average Daily Circulation (2000)			19,262
Station DMA Total	Cable TV Households	Non-cable TV Households	Total TV Households
Estimated Station Totals*	28,090	15,700	43,790
Average Weekly Circulation (2000)	21,404	9,350	30,754
Average Daily Circulation (2000)			18,328
Other DMA Total	Cable TV Households	Non-cable TV Households	Total TV Households
Estimated Station Totals*	690	1,680	2,370
Average Weekly Circulation (2000)	486	911	1,397
Average Daily Circulation (2000)			934

*Estimated station totals are sums of the Nielsen TV and Cable TV household estimates for each county in which the station registers viewing of more than 5% as per the Nielsen Survey Methods.

North Dakota—Minot

KXMC-TV

Ch. 13

(Operates satellites KXMB-TV, Bismarck; KXMA-TV, Dickinson & KXMD-TV, Williston, ND)

Network Service: CBS.

Licensee: Reiten Television Inc., Box 1686, Minot, ND 58702.

Studio: 3425 S. Broadway, Minot, ND 58701.

Mailing Address: Box 1686, Minot, ND 58702.

Phone: 701-852-2104. **Fax:** 701-838-9360.

Web Site: <http://www.kxmc.com>

Technical Facilities: Channel No. 13 (210-216 MHz). Authorized power: 316-kw visual, 31.6-kw aural. Antenna: 1131-ft. above av. terrain, 1081-ft. above ground, 3146-ft. above sea level.

Latitude 48° 03' 02"
Longitude 101° 20' 29"

Transmitter: 11.5-mi. S of Minot.

Digital Facilities: Channel No. 45 (656-662 MHz). Power: 100-kw max. visual. Antenna: 922-ft. above av. terrain, 850-ft. above ground.

Latitude 48° 03' 00"
Longitude 101° 20' 32"

FCC Digital File Number: BPCDT-19991012AAP. Granted: February 18, 2000.

Note: Latitude and longitude coordinates shown are based on the North American Datum of 1927 (NAD 27) as currently required by the Mass Media Bureau of the FCC.

Satellite Earth Stations: Scientific-Atlanta, 4.6-meter Ku & C-band; Scientific-Atlanta, 5-meter Ku & C-band; Scientific-Atlanta, 7-meter Ku & C-band; Scientific-Atlanta receivers.

AM Affiliate: KCJB, 5-kw, 910 kHz.

FM Affiliate: KMXA-FM, 100-kw, 99.9 MHz; KYXX-FM, 100-kw, 97.1 MHz.

News Services: AP, National Weather Wire, NOAA.

Ownership: Reiten Television (Group Owner).

Began Operation: April 4, 1953. Sale to present owner by North Dakota Broadcasting Co. Inc. approved by FCC October 20, 1959 (*Television Digest*, Vol. 15:37, 43).

Represented (sales): Reiten Television; Canadian Communications Co.

Represented (legal): Shaw Pittman.

Personnel:

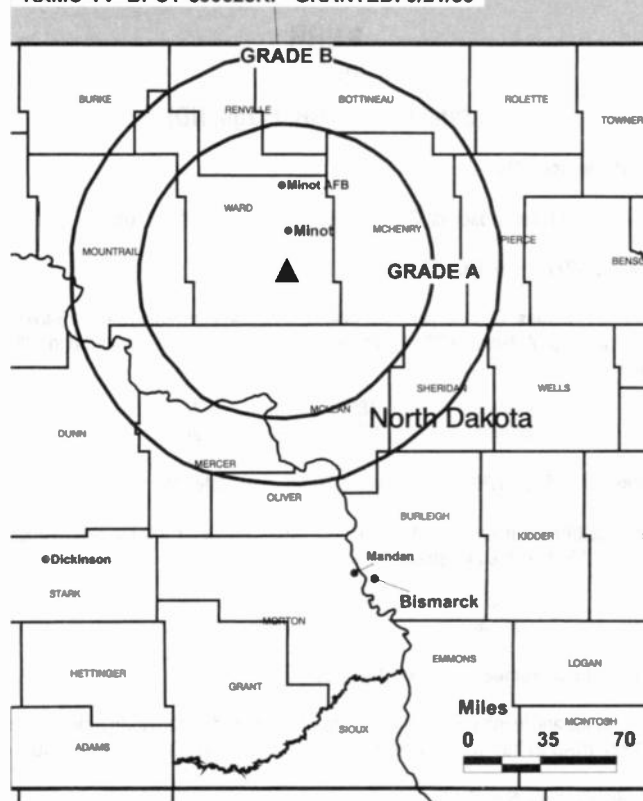
Tim Reiten, President.

Charlie Ferguson, General Manager.

Darren Lenertz, Local Sales Manager.

Bob Turneau, Chief Engineer.

KXMC-TV BPCT-830628KF GRANTED: 9/21/83



© 2001 Warren Communications News

Jim Olson, News Director.

Jerry Romine, Program Director.

Pat Mock, Traffic Manager.

Highest 30 Sec. Rate: \$450.

City of License: Minot. **Station DMA:** Minot-Bismarck-Dickinson. **Rank:** 152.

Circulation © 2000 Nielsen. Coverage based on Nielsen study.

Grand Total	Cable	Non-cable	Total
	TV Households	TV Households	TV Households
Estimated Station Totals*	28,780	19,430	48,210
Average Weekly Circulation (2000)	23,656	12,063	35,719
Average Daily Circulation (2000)			23,185
Station DMA Total	Cable	Non-cable	Total
	TV Households	TV Households	TV Households
Estimated Station Totals*	28,090	17,750	45,840
Average Weekly Circulation (2000)	23,069	11,277	34,346
Average Daily Circulation (2000)			22,341
Other DMA Total	Cable	Non-cable	Total
	TV Households	TV Households	TV Households
Estimated Station Totals*	690	1,680	2,370
Average Weekly Circulation (2000)	587	786	1,373
Average Daily Circulation (2000)			844

*Estimated station totals are sums of the Nielsen TV and Cable TV household estimates for each county in which the station registers viewing of more than 5% as per the Nielsen Survey Methods.

North Dakota—Pembina

KNRR
Ch. 12
(Satellite of KVRR, Fargo, ND)

Network Service: FOX.

Licensee: Red River Broadcast Co. LLC, Box 9115, Fargo, ND 58106.

Phone: 701-277-1515. **Fax:** 701-277-1830.

Technical Facilities: Channel No. 12 (204-210 MHz). Authorized power: 316-kw visual, 31.6-kw aural. Antenna: 1292-ft. above av. terrain, 1394-ft. above ground, 2828-ft. above sea level.

Latitude	48°	59'	42"
Longitude	97°	24'	26"

Transmitter: 7.5-mi. WNW of Pembina, 1.78-mi. N of State Hwy. 55.

Digital Facilities: Channel No. 15 (476-482 MHz). Power: 1000-kw max. visual. Antenna: 1355-ft. above av. terrain, 1354-ft. above ground.

Latitude	48°	59'	44"
Longitude	97°	24'	28"

FCC Digital File Number: BPCDT-19991101AKT (pending).

Note: Latitude and longitude coordinates shown are based on the North American Datum of 1927 (NAD 27) as currently required by the Mass Media Bureau of the FCC.

News Service: Fox NewsEdge.

Ownership: Red River Broadcast Corp. (Group Owner).

Began Operation: August 11, 1985.

Represented (sales): Petry Television Inc.

Represented (legal): Crowell & Moring LLP.

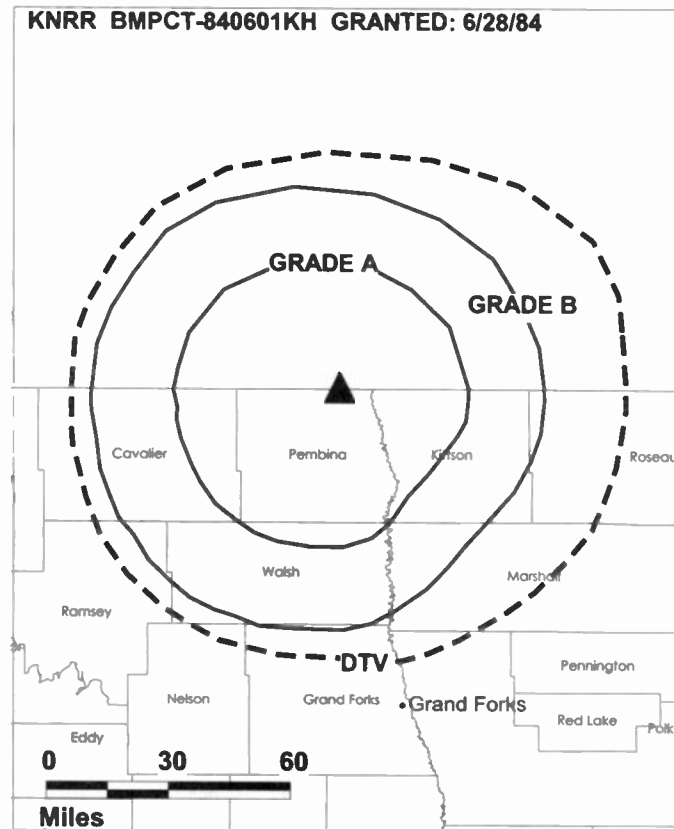
Represented (engineering): du Treil, Lundin & Rackley Inc.

Personnel: See KVRR, Fargo, ND.

Rates: On request.

City of License: Pembina.

Station DMA: Fargo-Valley City. **Rank:** 120.



Circulation © 2000 Nielsen. Coverage based on Nielsen study.

Grand Total	Cable TV Households	Non-cable TV Households	Total TV Households
Estimated Station Totals*	11,580	8,580	20,160
Average Weekly Circulation (2000)	6,467	1,664	8,131
Average Daily Circulation (2000)			3,779
Station DMA Total	Cable TV Households	Non-cable TV Households	Total TV Households
Estimated Station Totals*	11,580	8,580	20,160
Average Weekly Circulation (2000)	6,467	1,664	8,131
Average Daily Circulation (2000)			3,779

*Estimated station totals are sums of the Nielsen TV and Cable TV household estimates for each county in which the station registers viewing of more than 5% as per the Nielsen Survey Methods.

North Dakota—Valley City-Fargo

KXJB-TV Ch. 4

Network Service: CBS.

Licensee: Catamount Broadcasting of Fargo LLC, 71 East Ave., Norwalk, CT 06851.

Studio: 4302 13th Ave. S, Fargo, ND 58103.

Mailing Address: Box 10399, Fargo, ND 58106-0399.

Phone: 701-282-0444. **Fax:** 701-282-9331.

Web Site: <http://www.cbs4you.com>

Technical Facilities: Channel No. 4 (66-72 MHz). Authorized power: 100-kw max. visual. Antenna: 1939-ft. above av. terrain, 1969-ft. above ground, 3033-ft. above sea level.

Latitude 47° 16' 45"
Longitude 97° 20' 26"

Transmitter: 3-mi. E & 0.75-mi. N of Galesburg.

FCC Proposed Digital Channel Number: Ch. 38.

Note: Latitude and longitude coordinates shown are based on the North American Datum of 1927 (NAD 27) as currently required by the Mass Media Bureau of the FCC.

Multichannel TV Sound: Stereo only.

News Services: AP, UPI.

Ownership: Catamount Broadcast Group (Group Owner).

Began Operation: July 12, 1954. Sale to North American Communications Corp. approved by FCC November 30, 1992. Sale to present owner by North American Communications Corp. approved by FCC December 8, 1999.

Represented (sales): Katz Television; Hyett/Ramsland Inc.

Represented (legal): Cohn & Marks.

Personnel:

C. Michael Gehring, General Manager.

Todd Anderson, General Sales Manager.

David Hoglin, News Director.

Lynette L. Samuelson, Business Manager.

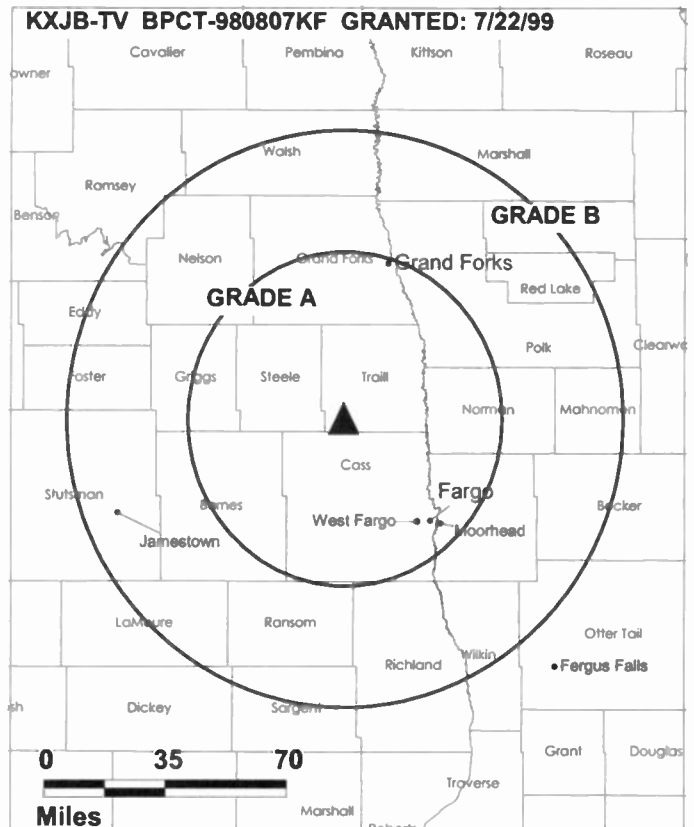
Bernadette Hendrickson, Office Operations Director.

Jim Schamber, Promotion Director.

Arvid Sonsteli, Chief Engineer.

Curt Sommer, Business Manager.

Darin Unterseher, Product Services Director.



Highest 30 Sec. Rate: \$1,000.

City of License: Valley City. **Station DMA:** Fargo-Valley City. **Rank:** 120.

Circulation © 2000 Nielsen. Coverage based on Nielsen study.

Grand Total	Cable TV Households	Non-cable TV Households	Total TV Households
Estimated Station Totals*	130,570	75,190	205,760
Average Weekly Circulation (2000)	98,429	46,074	144,504
Average Daily Circulation (2000)			80,676
Station DMA Total	Cable TV Households	Non-cable TV Households	Total TV Households
Estimated Station Totals*	129,640	72,910	202,550
Average Weekly Circulation (2000)	98,233	45,724	143,957
Average Daily Circulation (2000)			80,392
Other DMA Total	Cable TV Households	Non-cable TV Households	Total TV Households
Estimated Station Totals*	930	2,280	3,210
Average Weekly Circulation (2000)	196	351	547
Average Daily Circulation (2000)			284

* Estimated station totals are sums of the Nielsen TV and Cable TV household estimates for each county in which the station registers viewing of more than 5% as per the Nielsen Survey Methods.

North Dakota—Williston

KUMV-TV

Ch. 8

(Satellite of KFYZ-TV, Bismarck, ND)

Network Service: NBC.

Licensee: STC License Co., 3839 4th St. N, Suite 420, St. Petersburg, FL 33703.

Studio: 602 Main, Williston, ND 58801.

Mailing Address: Box 1287, Williston, ND 58802.

Phone: 701-572-4676. **Fax:** 701-572-0118.

E-mail: kumvtv@hostl.dia.net

Technical Facilities: Channel No. 8 (180-186 MHz). Authorized power: 166-kw visual, 33.1-kw aural. Antenna: 1060-ft. above av. terrain, 878-ft. above ground, 3221-ft. above sea level.

Latitude 48° 08' 02"
Longitude 103° 51' 36"

Transmitter: U.S. Rte. 2, 10-mi. W of Williston.

Digital Facilities: Channel No. 52 (698-704 MHz). Power: 106-kw max. visual. Antenna: 709-ft. above av. terrain, 499-ft. above ground.

Latitude 48° 08' 02"
Longitude 103° 51' 36"

FCC Digital File Number: BPCDT-19991015AAY (pending).

Note: Latitude and longitude coordinates shown are based on the North American Datum of 1927 (NAD 27) as currently required by the Mass Media Bureau of the FCC.

Multichannel TV Sound: Stereo only.

Satellite Earth Station: M/A-Com, 3-meter; M/A-Com receivers.

News Services: Agri-Data, AP, NBC News Channel, Sports News Satellite.

Ownership: Sunrise Television Partners LP. Station is run by Smith Broadcasting Partners LP (Group Owner).

Began Operation: February 11, 1957. Sale to Sunrise Television Partners by Meyer Broadcasting Co. approved by FCC August 13, 1998. Transfer of operations to Smith Broadcasting Partners LP approved by FCC July 12, 2000; equity interest retained by Sunrise Television Partners LP.

Represented (sales): Blair Television.

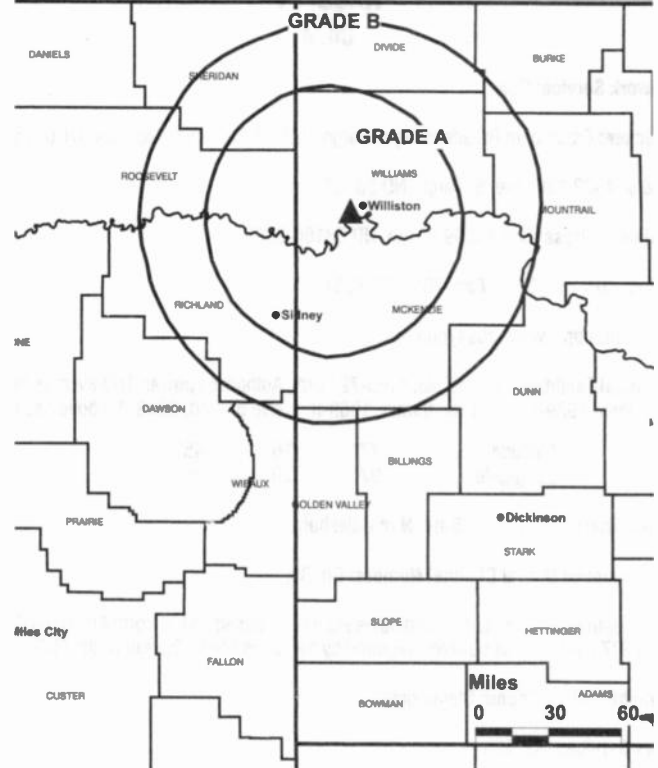
Represented (legal): Hogan & Hartson LLP.

Personnel:

Holly Stewart, General Manager.

Tim Thompson, Chief Engineer.

KUMV-TV BPCT-4622 GRANTED: 8/16/73



© 2001 Warren Communications News

Highest 30 Sec. Rate: \$64.

City of License: Williston. **Station DMA:** Minot-Bismarck-Dickinson. **Rank:** 152.

Circulation © 2000 Nielsen. Coverage based on Nielsen study.

Grand Total	Cable TV Households	Non-cable TV Households	Total TV Households
Estimated Station Totals*	15,690	12,920	28,610
Average Weekly Circulation (2000)	11,602	6,520	18,122
Average Daily Circulation (2000)			12,393
Station DMA Total	Cable TV Households	Non-cable TV Households	Total TV Households
Estimated Station Totals*	12,070	9,440	21,510
Average Weekly Circulation (2000)	9,872	5,608	15,480
Average Daily Circulation (2000)			10,988
Other DMA Total	Cable TV Households	Non-cable TV Households	Total TV Households
Estimated Station Totals*	3,620	3,480	7,100
Average Weekly Circulation (2000)	1,730	912	2,642
Average Daily Circulation (2000)			1,405

*Estimated station totals are sums of the Nielsen TV and Cable TV household estimates for each county in which the station registers viewing of more than 5% as per the Nielsen Survey Methods.

North Dakota—Williston

KXMD-TV Ch. 11 (Satellite of KXMC-TV, Minot, ND)

Network Service: CBS.

Licensee: Reiten Television Inc., Box 790, Williston, ND 58801-0790.

Studio: 1802 13th Ave. W, Williston, ND 58801-0790.

Phone: 701-572-2345. **Fax:** 701-572-0658.

Technical Facilities: Channel No. 11 (198-204 MHz). Authorized power: 174-kw visual, 17.4-kw aural. Antenna: 980-ft. above av. terrain, 840-ft. above ground, 3140-ft. above sea level.

Latitude 48° 08' 22"
Longitude 103° 53' 24"

Transmitter: 11-mi. W of Williston on U.S. 2.

Digital Facilities: Channel No. 14 (470-476 MHz). Power: 100-kw max. visual. Antenna: 883-ft. above av. terrain, 718-ft. above ground.

Latitude 48° 08' 45"
Longitude 103° 53' 24"

FCC Digital File Number: BPCDT-19991012AAK Granted: April 28, 2000.

Note: Latitude and longitude coordinates shown are based on the North American Datum of 1927 (NAD 27) as currently required by the Mass Media Bureau of the FCC.

Ownership: Reiten Television (Group Owner).

Began Operation: October 25, 1969.

Represented (sales): Reiten Television.

Represented (legal): Shaw Pittman.

Personnel:

Charlie Ferguson, General Manager.

Penny Borg, Director of Corporate Sales.

Darren Lenertz, Local Sales Manager.

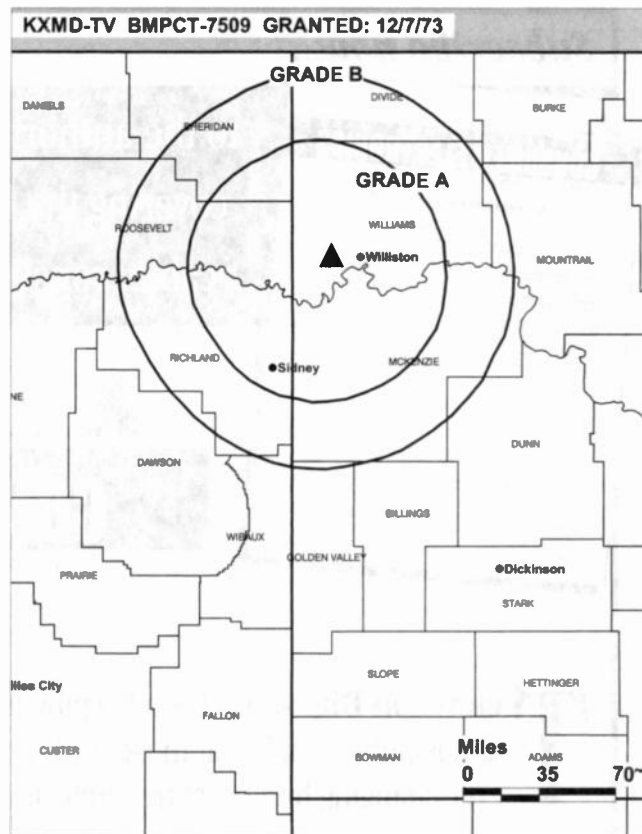
Jerry Romine, Program Director.

Wayne McNamara, Chief Engineer.

Kathy Gilbert, Business Manager.

Highest 30 Sec. Rate: \$70.

City of License: Williston. **Station DMA:** Minot-Bismarck-Dickinson. **Rank:** 152.




© 2001 Warren Communications News

Circulation © 2000 Nielsen. Coverage based on Nielsen study.

Grand Total	Cable TV Households	Non-cable TV Households	Total TV Households
Estimated Station Totals*	10,560	9,700	20,260
Average Weekly Circulation (2000)	7,805	3,889	11,695
Average Daily Circulation (2000)			5,442
Station DMA Total	Cable TV Households	Non-cable TV Households	Total TV Households
Estimated Station Totals*	10,560	8,530	19,090
Average Weekly Circulation (2000)	7,805	3,806	11,612
Average Daily Circulation (2000)			5,420
Other DMA Total	Cable TV Households	Non-cable TV Households	Total TV Households
Estimated Station Totals*	0	1,170	1,170
Average Weekly Circulation (2000)	0	83	83
Average Daily Circulation (2000)			22

*Estimated station totals are sums of the Nielsen TV and Cable TV household estimates for each county in which the station registers viewing of more than 5% as per the Nielsen Survey Methods.

Subscribe now...



to the authoritative weekly information service covering the latest developments in broadcasting, cable, consumer electronics and allied industries...



WARREN COMMUNICATIONS NEWS Telecom & Media Intelligence www.warren-news.com

TELEVISION DIGEST WITH CONSUMER ELECTRONICS

The Authoritative Service for Broadcasting, Consumer Electronics and Allied Fields

Television Digest has been keeping leading communication executives informed since 1945 and is published for all those decision-makers—like you—who have a big stake in the ever-changing broadcasting, cable and consumer electronics industries.

Television Digest goes beyond the scope of any other publication by bringing into sharp focus all the conflicting forces at work—broadcast, cable, home video, MDS, DBS, SMATV and others. It provides experienced, authoritative coverage. Tack Nail, covering broadcasting, and Paul Gluckman, covering consumer electronics, are known and respected throughout the entire industry.


And each issue of **TVD** provides thorough coverage of government activities—the FCC, Capitol Hill, the White House. **Television Digest** also gives you the latest news on Marketing strategies... programming ploys...personnel shifts...and current standings in the revenue and ratings picture.

Television Digest regularly includes statistics that cannot be found anywhere else. And because conventions, professional meetings and trade shows are of such vital importance to the communications industry, **TVD** provides complete pre- and post-meeting coverage of virtually every major professional meeting and trade show, whether in the U.S. or abroad.



Warren Communications News • 2115 Ward Court, NW • Washington, D.C. 20037
Phone: 800-771-9202 • Fax: 202-293-3435 • e-mail: info@warren-news.com

Subscribe now...



to the authoritative weekly information service covering the latest developments in broadcasting, cable, consumer electronics and allied industries...



WARREN COMMUNICATIONS NEWS Telecom & Media Intelligence www.warren-news.com

TELEVISION DIGEST WITH CONSUMER ELECTRONICS

The Authoritative Service for Broadcasting, Consumer Electronics and Allied Fields

Television Digest has been keeping leading communication executives informed since 1945 and is published for all those decision-makers—like you—who have a big stake in the ever-changing broadcasting, cable and consumer electronics industries.

Television Digest goes beyond the scope of any other publication by bringing into sharp focus all the conflicting forces at work—broadcast, cable, home video, MDS, DBS, SMATV and others. It provides experienced, authoritative coverage. Tack Nail, covering broadcasting, and Paul Gluckman, covering consumer electronics, are known and respected throughout the entire industry.

And each issue of **TVD** provides thorough coverage of government activities—the FCC, Capitol Hill, the White House. **Television Digest** also gives you the latest news on Marketing strategies... programming ploys... personnel shifts... and current standings in the revenue and ratings picture.

Television Digest regularly includes statistics that cannot be found anywhere else. And because conventions, professional meetings and trade shows are of such vital importance to the communications industry, **TVD** provides complete pre- and post-meeting coverage of virtually every major professional meeting and trade show, whether in the U.S. or abroad.



Warren Communications News • 2115 Ward Court, NW • Washington, D.C. 20037
Phone: 800-771-9202 • Fax: 202-293-3435 • e-mail: info@warren-news.com

EEV IOTs

from Marconi

the difference is dependability

... whatever the power,
whatever
the application

- The most extensive range
 - digital & analog ICTs
- The highest powers
 - 77 + 7.7 kW analog
 - 30 kW digital
- The proven performer
 - over 20 million hours on air service
- The commitment to optimization
 - digital performance
 - power

All backed by unrivalled support



Marconi Applied Technologies

www.marconitech.com

Marconi

This could be your finest hour.™

US: Tel 1 800 342 5338 Fax (914) 592 5148 Email MTech.usa@marconi.com

UK/RoW: Tel 44 1245 493493 Fax 44 1245 492492 Email MTech.uk@marconi.com